

2022 Tax List District Summary

03/30/22

Taxing District 10 Hillsborough Twp

18 Somerset County

	<u>Classification</u>	<u>No. Of Parcels</u>	<u>Land Value</u>	<u>Improvement Value</u>	<u>Total Value</u>	<u>Book Value Of Tangible Pers Prop</u>	<u>Exemption Amount</u>	<u>Net Taxable Value</u>
1	Vacant Land	618	75,121,400	0	75,121,400		0	75,121,400
2	Residential	13,146	3,056,913,000	3,063,348,400	6,120,261,400		0	6,120,261,400
3A	Farm (Regular)	143	30,349,500	49,688,400	80,037,900		0	80,037,900
3B	Farm (Qualified)	248	3,432,300	0	3,432,300		0	3,432,300
4A	Commercial	362	207,651,800	270,749,400	478,401,200		2,717,300	475,683,900
4B	Industrial	126	66,712,500	151,657,900	218,370,400		873,700	217,496,700
4C	Apartment	33	59,990,800	103,673,000	163,663,800		0	163,663,800
	Class 4 Total	521	334,355,100	526,080,300	860,435,400		3,591,000	856,844,400
	Ratable Total	14,676	3,500,171,300	3,639,117,100	7,139,288,400		3,591,000	7,135,697,400
5A	Class 1 Railroad	21	0	0	0		0	0
5B	Class 2 Railroad	0	0	0	0		0	0
	Railroad Total	21	0	0	0		0	0
6A	Telephone	2				3,488,595		3,488,595
6B	Petrol Refineries	0				0		0
6C	Miscellaneous	0				0		0
	Public Utilities Total	2				3,488,595		3,488,595
15A	Public School	11	13,449,100	78,989,300	92,438,400		0	92,438,400
15B	Other School	0	0	0	0		0	0
15C	Public Property	546	190,045,500	36,512,500	226,558,000		0	226,558,000
15D	Charitable	54	18,415,700	52,424,000	70,839,700		0	70,839,700
15E	Cemetery	12	2,465,000	6,800	2,471,800		0	2,471,800
15F	Miscellaneous	121	10,069,100	24,049,200	34,118,300		0	34,118,300
	Exempt Total	744	234,444,400	191,981,800	426,426,200		0	426,426,200

<u>DEDUCTIONS</u>		
<u>Classification</u>	<u>No. of Deductions</u>	<u>Deduction Amount</u>
Senior Citizen	60	15,000
Disabled Person	12	3,000
Surviving Spouse	0	0
Veteran	415	103,750
Widow of Veteran	85	21,250

<u>EXEMPTIONS</u>		
<u>Classification</u>	<u>No. Of Parcels</u>	<u>Exemption Amount</u>
Fire Supress	1	873,700
Pollution Control	0	0
Fallout Shelter	0	0
Water/Sewage Facility	0	0
Home Improvement	0	0
Class 4 Abatement	0	0
Multi-Family Dwelling	0	0
UEZ Abatement	0	0

<u>EXEMPTIONS</u>		
<u>Classification</u>	<u>No. Of Parcels</u>	<u>Exemption Amount</u>
Dwelling Abatement	0	0
Dwelling Exemption	1	2,717,300
New Dwel/Conv Abatement	0	0
New Dwel/Conv Exemption	0	0
Mul Dwell Exemption	0	0
Mul Dwell Abatement	0	0
Com/Ind Exemption	0	0
Renewable Energy	0	0

I DEBRA BLANEY, assessor of the taxing district of Hillsborough Twp do swear (or affirm) that the foregoing tax list and tax duplicate contain the valuations of all the property liable to taxation in the taxing district in which I am tax assessor, and that such property has been valued without favor or partiality at its taxable value and I (we) have allowed only such exemptions and deductions as are prescribed by law.

Debra Blaney (Electronically signed)
Assessor

I do further swear (or affirm) that, for the tax year 2022, I have completed and put into operation a district-wide adjustment of real property taxable valuations and such taxable valuations conform to the percentage level established for such year for expressing the taxable value of real property in the county.

Sworn and subscribed before me

Debra Blaney (Electronically signed)
Assessor

This _____ day of _____ of 2022

2022 Special Taxing District Summary

Taxing District 10 Hillsborough Twp

18 Somerset County 03/30/22

<u>Code</u>		<u>Items</u>	<u>Land Value</u>	<u>Improvements</u>	<u>Exemptions</u>	<u>Net Taxable</u>
F01	Ratables	14,676	3,500,171,300	3,639,117,100	3,591,000	7,135,697,400
	Railroads	21	0	0	0	0
	Public Utilities	2	3,488,595		0	3,488,595
	Exempts	741	233,425,800	191,981,800	0	425,407,600

Table of Aggregates
of Taxable And Exempt Property in the Taxing District of Hillsborough Twp for 2022

<p>(1) Value of Land 3,500,171,300 (2) Value of Improvements <u>3,639,117,100</u> (3) Total Value Land & Improvements excluding 2nd class RR 7,139,288,400</p> <p>(4) Tax Value Machinery, Implement & Equipment of Telephone, Petroleum Refineries, and Miscellaneous 3,488,595</p> <p>(5) Exemptions</p> <table style="width: 100%;"> <tr><td>Pollution Control (RS 54:4-3.56)</td><td style="text-align: right;">0</td></tr> <tr><td>Fire Suppression (RS 54:4-3.13)</td><td style="text-align: right;">873,700</td></tr> <tr><td>Fallout Shelter (RS 54:4-3.48)</td><td style="text-align: right;">0</td></tr> <tr><td>Water/Sewage Facility (RS 54:4-3.59)</td><td style="text-align: right;">0</td></tr> <tr><td>UEZ Abatement (RS 54:4-3.139)</td><td style="text-align: right;">0</td></tr> <tr><td>Home Improvement (RS 54:4-3.72)</td><td style="text-align: right;">0</td></tr> <tr><td>Multi Family (RS 54:4-3.121)</td><td style="text-align: right;">0</td></tr> <tr><td>Class 4 Abatement (RS 54:4-3.95)</td><td style="text-align: right;">0</td></tr> <tr><td>Renewable Energy (RS 54:4-3.113)</td><td style="text-align: right;">0</td></tr> <tr><td>Dwelling Abatement (RS 40A:21-5)</td><td style="text-align: right;">0</td></tr> <tr><td>Dwelling Exemption (RS 40A:21-5)</td><td style="text-align: right;">2,717,300</td></tr> <tr><td>New Dwelling/Conv Abatement (RS 40A:21-5)</td><td style="text-align: right;">0</td></tr> <tr><td>New Dwelling/Conv Exemption (RS 40A:21-5)</td><td style="text-align: right;">0</td></tr> <tr><td>Multi Dwelling/Conv Abatement (RS 40A:21-6)</td><td style="text-align: right;">0</td></tr> <tr><td>Multi Dwelling/Conv Exemption (RS 40A:21-6)</td><td style="text-align: right;">0</td></tr> <tr><td>Commercial/Industrial (RS 40A:21-7)</td><td style="text-align: right;">0</td></tr> <tr><td>Total</td><td style="text-align: right;"><u>3,591,000</u></td></tr> </table> <p>(5A) Deductions Allowed (C.73,L.1976)</p> <table style="width: 100%;"> <tr><td>Number of Veterans 415</td><td></td></tr> <tr><td>Number of Veterans Widows <u>85</u></td><td></td></tr> <tr><td>Total Veteran Deductions 500</td><td style="text-align: right;">500</td></tr> <tr><td>Number of Senior Citizens 60</td><td></td></tr> <tr><td>Number of Disabled Persons 12</td><td></td></tr> <tr><td>Number of Surviving Spouses <u>0</u></td><td></td></tr> <tr><td>Total</td><td style="text-align: right;"><u>572</u></td></tr> </table> <p>(6) Net Valuation Taxable 7,139,185,995 (7) Tax Rate - General Tax Rate per \$100 Taxable Value (8) Ratio - Average Ratio of Assessed to True Value of Real Property % (9) True Value Class II Railroad Property (10) Equalization (11) Net Value on which County Taxes are Apportioned (12) Apportionment of Taxes Total County Tax Apportionment (including Net Adj) Adjustments (RS 54:2-37) - County Equal TBL Appl (+ or -) Adjustments - Appeals, Errors (+ or -)</p>	Pollution Control (RS 54:4-3.56)	0	Fire Suppression (RS 54:4-3.13)	873,700	Fallout Shelter (RS 54:4-3.48)	0	Water/Sewage Facility (RS 54:4-3.59)	0	UEZ Abatement (RS 54:4-3.139)	0	Home Improvement (RS 54:4-3.72)	0	Multi Family (RS 54:4-3.121)	0	Class 4 Abatement (RS 54:4-3.95)	0	Renewable Energy (RS 54:4-3.113)	0	Dwelling Abatement (RS 40A:21-5)	0	Dwelling Exemption (RS 40A:21-5)	2,717,300	New Dwelling/Conv Abatement (RS 40A:21-5)	0	New Dwelling/Conv Exemption (RS 40A:21-5)	0	Multi Dwelling/Conv Abatement (RS 40A:21-6)	0	Multi Dwelling/Conv Exemption (RS 40A:21-6)	0	Commercial/Industrial (RS 40A:21-7)	0	Total	<u>3,591,000</u>	Number of Veterans 415		Number of Veterans Widows <u>85</u>		Total Veteran Deductions 500	500	Number of Senior Citizens 60		Number of Disabled Persons 12		Number of Surviving Spouses <u>0</u>		Total	<u>572</u>	<p>(13) Valuation of Exempt Property</p> <table style="width: 100%;"> <tr><td>Public School Property</td><td style="text-align: right;">92,438,400</td></tr> <tr><td>Other School Property</td><td style="text-align: right;">0</td></tr> <tr><td>Public Property</td><td style="text-align: right;">226,558,000</td></tr> <tr><td>Church & Charitable Property</td><td style="text-align: right;">70,839,700</td></tr> <tr><td>Cemetery & Graveyard</td><td style="text-align: right;">2,471,800</td></tr> <tr><td>Other Exempt Property</td><td style="text-align: right;"><u>34,118,300</u></td></tr> <tr><td>Total Value</td><td style="text-align: right;"><u>426,426,200</u></td></tr> </table> <p>(14) Miscellaneous Revenue for Support of Budget</p> <table style="width: 100%;"> <tr><td>Surplus Revenue Appropriated</td><td></td></tr> <tr><td>Miscellaneous Revenue Anticipated</td><td style="text-align: right;">_____</td></tr> <tr><td>Receipt from Delinquent Tax & Lien</td><td></td></tr> <tr><td>Total Miscellaneous Revenue</td><td style="text-align: right;">_____</td></tr> </table> <p>(15) Apportionment of Taxes</p> <table style="width: 100%;"> <thead> <tr> <th style="text-align: left;">Item</th> <th style="text-align: right;">Amount</th> <th style="text-align: right;">Rate</th> </tr> </thead> <tbody> <tr><td>Net County Tax Appor</td><td></td><td></td></tr> <tr><td>County Library Tax</td><td></td><td></td></tr> <tr><td>County Health Tax</td><td></td><td></td></tr> <tr><td>County Open Space</td><td></td><td></td></tr> <tr><td>District School Tax</td><td></td><td></td></tr> <tr><td>Consolidated School Tax</td><td></td><td></td></tr> <tr><td>Regional School Tax</td><td></td><td></td></tr> <tr><td>Municipal Open Space</td><td></td><td></td></tr> <tr><td>Municipal Library Tax</td><td></td><td></td></tr> <tr><td>Local Municipal Purpose Tax</td><td></td><td></td></tr> <tr><td>Total Tax Levy</td><td></td><td></td></tr> <tr><td colspan="3" style="text-align: center;">Authorized Rate</td></tr> </tbody> </table> <p>(16) Real Property</p> <table style="width: 100%;"> <thead> <tr> <th style="text-align: left;">1. Vacant Land</th> <th style="text-align: right;">Items</th> <th style="text-align: right;">Tax Value</th> </tr> </thead> <tbody> <tr><td></td><td style="text-align: right;">618</td><td style="text-align: right;">75,121,400</td></tr> <tr><td>2. Residential</td><td style="text-align: right;">13,146</td><td style="text-align: right;">6,120,261,400</td></tr> <tr><td colspan="3"> </td></tr> <tr><td>3A. Farm (Regular)</td><td style="text-align: right;">143</td><td style="text-align: right;">80,037,900</td></tr> <tr><td>3B. Farm (Qualified)</td><td style="text-align: right;">248</td><td style="text-align: right;">3,432,300</td></tr> <tr><td colspan="3"> </td></tr> <tr><td>4A. Commercial</td><td style="text-align: right;">362</td><td style="text-align: right;">475,683,900</td></tr> <tr><td>4B. Industrial</td><td style="text-align: right;">126</td><td style="text-align: right;">217,496,700</td></tr> <tr><td>4C. Apartment</td><td style="text-align: right;">33</td><td style="text-align: right;"><u>163,663,800</u></td></tr> <tr><td>Total Class 4A, 4B,4C</td><td></td><td style="text-align: right;"><u>856,844,400</u></td></tr> <tr><td colspan="3"> </td></tr> <tr><td>Total All Classes</td><td></td><td style="text-align: right;"><u>7,135,697,400</u></td></tr> </tbody> </table>	Public School Property	92,438,400	Other School Property	0	Public Property	226,558,000	Church & Charitable Property	70,839,700	Cemetery & Graveyard	2,471,800	Other Exempt Property	<u>34,118,300</u>	Total Value	<u>426,426,200</u>	Surplus Revenue Appropriated		Miscellaneous Revenue Anticipated	_____	Receipt from Delinquent Tax & Lien		Total Miscellaneous Revenue	_____	Item	Amount	Rate	Net County Tax Appor			County Library Tax			County Health Tax			County Open Space			District School Tax			Consolidated School Tax			Regional School Tax			Municipal Open Space			Municipal Library Tax			Local Municipal Purpose Tax			Total Tax Levy			Authorized Rate			1. Vacant Land	Items	Tax Value		618	75,121,400	2. Residential	13,146	6,120,261,400				3A. Farm (Regular)	143	80,037,900	3B. Farm (Qualified)	248	3,432,300				4A. Commercial	362	475,683,900	4B. Industrial	126	217,496,700	4C. Apartment	33	<u>163,663,800</u>	Total Class 4A, 4B,4C		<u>856,844,400</u>				Total All Classes		<u>7,135,697,400</u>
Pollution Control (RS 54:4-3.56)	0																																																																																																																																																				
Fire Suppression (RS 54:4-3.13)	873,700																																																																																																																																																				
Fallout Shelter (RS 54:4-3.48)	0																																																																																																																																																				
Water/Sewage Facility (RS 54:4-3.59)	0																																																																																																																																																				
UEZ Abatement (RS 54:4-3.139)	0																																																																																																																																																				
Home Improvement (RS 54:4-3.72)	0																																																																																																																																																				
Multi Family (RS 54:4-3.121)	0																																																																																																																																																				
Class 4 Abatement (RS 54:4-3.95)	0																																																																																																																																																				
Renewable Energy (RS 54:4-3.113)	0																																																																																																																																																				
Dwelling Abatement (RS 40A:21-5)	0																																																																																																																																																				
Dwelling Exemption (RS 40A:21-5)	2,717,300																																																																																																																																																				
New Dwelling/Conv Abatement (RS 40A:21-5)	0																																																																																																																																																				
New Dwelling/Conv Exemption (RS 40A:21-5)	0																																																																																																																																																				
Multi Dwelling/Conv Abatement (RS 40A:21-6)	0																																																																																																																																																				
Multi Dwelling/Conv Exemption (RS 40A:21-6)	0																																																																																																																																																				
Commercial/Industrial (RS 40A:21-7)	0																																																																																																																																																				
Total	<u>3,591,000</u>																																																																																																																																																				
Number of Veterans 415																																																																																																																																																					
Number of Veterans Widows <u>85</u>																																																																																																																																																					
Total Veteran Deductions 500	500																																																																																																																																																				
Number of Senior Citizens 60																																																																																																																																																					
Number of Disabled Persons 12																																																																																																																																																					
Number of Surviving Spouses <u>0</u>																																																																																																																																																					
Total	<u>572</u>																																																																																																																																																				
Public School Property	92,438,400																																																																																																																																																				
Other School Property	0																																																																																																																																																				
Public Property	226,558,000																																																																																																																																																				
Church & Charitable Property	70,839,700																																																																																																																																																				
Cemetery & Graveyard	2,471,800																																																																																																																																																				
Other Exempt Property	<u>34,118,300</u>																																																																																																																																																				
Total Value	<u>426,426,200</u>																																																																																																																																																				
Surplus Revenue Appropriated																																																																																																																																																					
Miscellaneous Revenue Anticipated	_____																																																																																																																																																				
Receipt from Delinquent Tax & Lien																																																																																																																																																					
Total Miscellaneous Revenue	_____																																																																																																																																																				
Item	Amount	Rate																																																																																																																																																			
Net County Tax Appor																																																																																																																																																					
County Library Tax																																																																																																																																																					
County Health Tax																																																																																																																																																					
County Open Space																																																																																																																																																					
District School Tax																																																																																																																																																					
Consolidated School Tax																																																																																																																																																					
Regional School Tax																																																																																																																																																					
Municipal Open Space																																																																																																																																																					
Municipal Library Tax																																																																																																																																																					
Local Municipal Purpose Tax																																																																																																																																																					
Total Tax Levy																																																																																																																																																					
Authorized Rate																																																																																																																																																					
1. Vacant Land	Items	Tax Value																																																																																																																																																			
	618	75,121,400																																																																																																																																																			
2. Residential	13,146	6,120,261,400																																																																																																																																																			
3A. Farm (Regular)	143	80,037,900																																																																																																																																																			
3B. Farm (Qualified)	248	3,432,300																																																																																																																																																			
4A. Commercial	362	475,683,900																																																																																																																																																			
4B. Industrial	126	217,496,700																																																																																																																																																			
4C. Apartment	33	<u>163,663,800</u>																																																																																																																																																			
Total Class 4A, 4B,4C		<u>856,844,400</u>																																																																																																																																																			
Total All Classes		<u>7,135,697,400</u>																																																																																																																																																			

State of New Jersey Somerset County

I (We) DEBRA BLANEY assessor(s) of the taxing district of Hillsborough Twp do swear (or affirm) that the foregoing tax list and tax duplicate contain the valuations of all the property liable to taxation in the taxing district in which I (we) am (are) tax assessor(s), and that such property has been valued without favor or partiality at its taxable value and I (we) have allowed only such exemptions and deductions as are prescribed by law.

I (we) do further swear (or affirm) that, for the tax year 2022, I (we) have completed and put into operation a district-wide adjustment of real property taxable valuations and such taxable valuations conform to the percentage level established for such year for expressing the taxable value of real property in the county.

Sworn and subscribed before me _____

This _____ day of _____ of 2022

Debra Blaney
Assessor(s) (Electronically signed)

Certification by County Board

This is to certify that the foregoing is a true and complete record of the taxes assessed for the year 2022 in the taxing district of Hillsborough Twp, County of Somerset, New Jersey, and that \$7,139,185,995 is the net valuation taxable and that \$ is the net valuation on which county taxes and regional or consolidated school taxes are apportioned.

Attest:

_____	President
_____	Vice President
_____	Commissioner
_____	Commissioner
_____	Commissioner
_____	Commissioner

Tax Administrator,
County Board of Taxation

COUNTY 18 Somerset DISTRICT 10 Hillsborough Twp
PURSUANT TO R.S. 54:4-46 AMENDED C.264, L.1955 and C.48, L.1964

L.P.T.B USE PERCENT TO TOTAL		REAL PROPERTY CLASSIFICATION		ASSESSMENT 2022	FOR L.P.T.B. USE	
					PERCENT TO TOTAL	RATIO
	618	1 - VACANT LAND		75,121,400		
	13,146	2 - RESIDENTIAL (4 Families or Less)		6,120,261,400		
	143	3a - FARM (Regular)		80,037,900		
	248	3b - FARM(Qualified)		3,432,300		
	362	4a - COMMERCIAL	475,683,900			
	126	4b - INDUSTRIAL	217,496,700			
	33	4c - APARTMENT	163,663,800			
	521	TOTAL CLASS 4a, 4b, and 4c		856,844,400		
	14,676	TOTAL ASSESSMENT *		7,135,697,400		

NOTE: TOTAL ASSESSMENT (SUM OF 1, 2, 3a, 3b, 3c, 4a, 4b, 4c) SHOULD AGREE WITH DISTRICT TOTAL OF LAND AND IMPROVEMENTS (LESS EXEMPTIONS) SUBMITTED TO THE COUNTY BOARD OF TAXACTION ON JANUARY 10TH

03/31/2022

DATE

Debra Blaney (Electronically signed)

ASSESSOR

* EXCLUSIVE OF CLASS II RAILROAD PROPERTY

Taxing District 10 Hillsborough Twp

18 Somerset County

Name of Owner Additional Owners	Page No.	Block No	Lot No.	Lot Qualifier	Account No.	Deed Book	Deed Page	Class	Property Location
MM ENTERPRISES, LLC	353	151.20	1	C0306		07011	00785	2	306 COLUMBIA COMMON
A FEW MORE BUCKS LLC,	132	140.02	83.01	C0205		07256	02198	2	2 STEELE PLACE APT E
AARON, FOLAKE	496	163.05	1.01	C1024		05667	02439	2	808 EVES DRIVE 30
AASTHA PROPERTIES, LLC	6	4	7			06863	01872	2	889 AMWELL ROAD
ABARABAR, RYAN CAPITO & LISA K.	526	163.06	2	C1441		07165	00213	2	303 GEMINI DRIVE 4A
ABATE, FRANK JR. & ELIZABETH	31	12	1.11			01475	00165	2	786 RIVERSIDE DRIVE
ABATE, PETER P & NANCY S	1018	205.13	41			02178	00640	2	12 SMITH COURT
ABBAS, SYED & FATIMA, ALJAZ	431	153.12	1	C0600		05176	03553	2	600 ROBIN ROAD
ABBASI, ABIDA S & ABBASI, SAAD	582	163.21	5	C5313		01812	00235	2	53 TAURUS DRIVE 1C
ABBOTT, BETH A	387	153.05	22070			05916	03041	2	459 BROOKSIDE LANE
ABBRUZZE, ANTHONY J & LISA V	1057	205.31	27			06325	02494	2	4 ABBY COURT
ABD, MAY & ABD, BECCHARA & ABD, C	435	153.12	1	C0846		06979	02916	2	846 ROBIN ROAD
ABDALLAH, SAMEH & HASAN, SHAZIA	275	150.12	35			07242	02825	2	40 SNOWBOURN PLACE
ABDELDAYEM, OMAR & FELTAR, DAHLIA	524	163.06	2	C1144		07262	00447	2	277 GEMINI DRIVE 4D
ABDELMALEK, ANTHONY & MARIE	939	203.19	51			07352	02197	2	3 EUCLID AVENUE
ABDI, OMAR & ABUKAR, ESTER	166	141.11	41			07322	02472	2	4 GILLETTE COURT
ABDUS SALAAM, WALI & VICTORIA	97	58.02	21			05402	02870	2	15 DICKERSON ROAD
ABERGER, KATE	683	174	204			06326	02921	1	LONG HILL ROAD
ABINAJM, TONY & LARA EL HELOU	105	65	25			06152	02830	2	6 NOTTINGHAM WAY
ABINALES, EDGARDO & ELENITA	497	163.05	1.01	C1206		02205	00598	2	597-6 AUTEN ROAD
ABITANTA, ROSEMARIE	534	163.06	3	C2134		01954	00076	2	131 BLUEBIRD DRIVE 3D
ABITANTA, S EDWARD J	775	178	13.23			07359	00472	2	22 MANOR DRIVE
ABLETT, ROGER F & BEVERLY J	1078	207.02	30			01965	00744	2	21 STEEPLE DRIVE
ABLINE, SHAWN & RASPA, DANA	6	4	8			06095	03224	2	891 AMWELL ROAD
ABONITALLA, AMERIGO C & SUSAN S	462	155	6			06539	01500	2	114 SOUTH TRIANGLE ROAD
ABOOD, DENA	504	163.05	1.01	C7010		06544	01604	2	807 EVES DRIVE 1J
ABOOSAMARA, DWAYNE	466	155.02	1			06294	03328	2	36 MEADOWBROOK DRIVE
ABRAHAM, ANIL & ELIZABETH B	48	13.03	9			06936	01108	2	19 DEER PATH
ABRAHAM, ANIL & ELIZABETH	109	65.03	4			06021	03081	2	22 MAGDA LANE
ABRAHAM, GREGORY T	698	175	35			02256	00452	2	140 EAST MOUNTAIN ROAD
ABRAHAM, JOERG & CATHERINE BARREK	290	151	13.02			05855	03052	2	4 COOPER PLACE
ABRAHAM, RAJIMON & BETSY THOTTAM	276	150.12	48			05425	01329	2	23 SNOWBOURN PLACE
ABRAHAM, SONA MARIA & SAM ALEXANDER	605	163.22	5	C3333		06962	02684	2	33-33 BLOOMINGDALE DRIVE
ABRAMS, KAREN	216	149.01	34			02268	00429	2	44 OAK TERRACE
ABRAMS, SHAREE	603	163.22	5	C3114		05919	00387	2	31-14 BLOOMINGDALE DRIVE
ABSOLUTE PROPERTY MANAGEMENT, LLC	900	202	19			06292	03113	4B	170 TOWNSHIP LINE ROAD
ABSOLUTE PROPERTY MANAGEMENT, LLC	900	202	19	Q0006		06292	03113	3B	170 TOWNSHIP LINE ROAD
ABUSCHINOW, DAVID & KATHRYN E	1023	205.15	71			02305	00281	2	108 LABAW COURT
ABW & DAUGHTERS, LLC	75	51	5			06177	03666	4A	51 ROUTE 206 SOUTH
ACCATATTA, JOAN H	651	171	21			06108	02856	2	336 LONG HILL ROAD
ACCETTA, GREGORY & JOCELYN	698	175	33.35			02330	00888	2	532 AMWELL ROAD
ACEVEDO, BRENDA	299	151.03	27			07374	01586	2	35 FLEMING DRIVE
ACEVEDO, JUDITH K & VICENTE EFRAIN	587	163.21	5	C6111		06702	00298	2	61 TAURUS DRIVE 1A
ACHARYA, DEEPAK & PRIYADARSHINEE, S	314	151.09	97	C0083		07406	01171	2	9 BATEMAN WAY
ACKEN, BRANDON	402	153.07	68.01	C0183		05868	03197	2	515 ANDRIA AVE APT 183
ACKERMAN, BRUCE G & ADRIANA	186	145	37			02015	00582	2	1 HARMAN COURT
ACOCCELLA, DENISE	764	177.09	14			07041	01046	2	16 OXFORD PLACE
ACOLATSE, SOLOMON & DUHO, PRECIOUS	1066	207.01	18			06585	00098	2	34 STURWOOD DRIVE
ACONE, PHILIP T & ROBIN L	701	175	88			01938	00734	2	415 BIGLEY ROAD
ACOSTA, ENRIQUE JR & HOGAN, HELEN L	1068	207.01	50			02258	00881	2	20 MULFORD LANE
ACOSTA, EUGENIE	312	151.09	97	C0064		02333	00424	2	26 DEWITT LANE
ACOSTA, LUIS ANTHONY & MARTHA	840	183.01	71			06283	01542	2	251 HAMILTON ROAD
ACOSTA, ROBERT	1063	206.01	9			06163	02795	2	1927 MILLSTONE RIVER ROAD
ACUNA-CASTRO, MARCELA	76	58	1.12			07376	02865	2	4 ONANDAUGUA STREET
ADABALA, SAI S. & VINITA	701	175	90			07165	01611	2	407 BIGLEY ROAD
ADAM, HAROON & ROSALIE	1094	207.10	13			06467	02968	2	12 ETHAN COURT
ADAMCZYK, JAMES C	398	153.05	22221			01665	00538	2	837 E. BROOKSIDE LANE
ADAMO, ANTHONY & MURRAY, JUDITH L	65	40	1			02313	00330	2	64 SEVENTH STREET
ADAMO, ANTHONY J & JUDITH L MURRAY	65	40	2			06664	03346	1	SIXTH STREET
ADAMS, ALAN & PAULETTE	614	163.22	6	C2743		05615	01907	2	27 BLOOMINGDALE DRIVE 4C
ADAMS, DENISE R TRUSTEE	491	163.04	100	C2605		07382	00063	2	2605 BALMORAL COURT
ADAMS, JOHN Q & COLLEEN M	370	152.05	22			05214	02894	2	9 LAUREL DRIVE
ADAMS, JOY P	498	163.05	1.01	C1504		05039	03725	2	585-4 AUTEN ROAD
ADAMS, JUSTIN M.	51	14	12.04			07190	03251	2	951 RIVER ROAD
ADAMS, MONROE III & TINA	323	151.09	208.02			02278	00229	2	3 STOLL DRIVE
ADAMS, SAMUEL	658	171	100			06132	01961	1	757 MONTGOMERY ROAD
ADAMS, WILLIAM S III & TESTA, ALISHA	621	163.22	45	C3712		05012	03726	2	3712 ROYCE COURT

Taxing District 10 Hillsborough Twp

18 Somerset County

Name of Owner Additional Owners	Page No.	Block No	Lot No.	Lot Qualifier	Account No.	Deed Book	Deed Page	Class	Property Location
ADAMUSIK, LISA C. & JOHN T., TRSTS	691	174.04	85			07173	00769	2	223 DAVAL ROAD
ADASE, JOHN J JR & ROSE MARIE	637	168	5.01					2	764 AMWELL ROAD
ADDEPALLY, KRISHNA K & MARUTHA P	90	58	72.120			06896	02017	2	17 NOSTRAND ROAD
ADEJUWON, OLUFEMI & LAUREN MAREA	954	204	29			07043	01719	2	87 WOODS ROAD
ADELSON, LISA M	389	153.05	22094			06150	02186	2	136 BROOKSIDE LANE
ADELSTEIN, RONALD	954	204	27.01			06909	00738	2	252 AMWELL ROAD
ADIMULAM, GOVINDAIAH & ARATIPAMULA	576	163.21	4	C4612		06891	02078	2	46-12 BLOOMINGDALE DRIVE
AD-IN DEVELOPMENT, LLC	81	58	67			06484	01442	4A	6 DICKERSON ROAD
ADINOLFE, FRANK & SYLVIA	965	204.04	32			02349	00218	2	289 SHELburne PLACE
ADJEI, STÉPHEN A & ANKOMAH, JOYCE	502	163.05	1.01	C2403		07074	02451	2	912-3 RENATE DRIVE
ADLER, MICHAEL B	386	153.05	22051			05084	00016	2	329 TALL OAK LANE
ADLER, ROBERT & EVETTE	1014	205.12	23			02175	00296	2	8 STOUT DRIVE
ADNG INVESTMENT, LLC	392	153.05	22141			06951	02373	2	416 BROOKSIDE LANE
ADTI HOUSING CORP,	1052	205.30	21			07406	03289	2	128 WOODS ROAD
ADTI HOUSING CORP	761	177.06	15			07346	00532	2	490 AMWELL ROAD
ADTI HOUSING INC	562	163.09	41			06895	03240	15D	313 NEW AMWELL ROAD
ADTI HSG CORP	761	177.06	2			07051	00942	2	500 AMWELL ROAD
ADU-SARFO, CHARLES	387	153.05	22071			05946	03844	2	461 BROOKSIDE LANE
ADVANI, MEGAN C	776	178	13.36			07072	00396	2	9 MANOR DRIVE
ADVANI, P J & ADVANI, J V TRSTS	910	203.06	11			06579	01362	2	19 JOSHUA DRIVE
ADVANI, ROBERT	958	204.02	1			07097	02157	2	257 FAIRFIELD LANE
AEROPRES CORP	325	151.09	222					4A	320 VALLEY ROAD
AFANASYEV, ALEKSEY & OLESYA S	92	58	72.142			06032	03843	2	22 NOSTRAND ROAD
AFAYUURE, JOHN A & MARY L A	441	153.13	1	C0979		06308	02991	2	979 ROBIN ROAD
AFFSA, EMIL JR & DIANA DORA	305	151.07	11			06140	00573	2	22 CRAMMER LANE
AFINOGENOV, SEMION & AFINOGENOVA, Z	723	175.08	86			07175	00068	2	204 BROKAW COURT
AGAD, UTPAL S & DELA U	202	145.09	34			06333	02232	2	5 HEITZ LANE
AGAMAN, LEANNE M	721	175.08	59			05680	02009	2	409 COVERT COURT
AGAPAY, EDUARD & TERESA	345	151.16	8			06953	01297	2	205 AMHERST COURT
AGARWAL, JYOTI & AGARWAL, INDU	903	203.02	14			06352	00272	2	12 MATTHEW ROAD
AGARWAL, PRIYANK & EISHA GARG	298	151.03	9			06152	01800	2	46 FLEMMING DRIVE
AGARWAL, RAHUL & JYOTI	691	174.04	78			05642	00341	2	211 DAVAL ROAD
AGARWAL, RASHMI & PODDAR, S	497	163.05	1.01	C1201		07105	02462	2	597-1 AUTEN ROAD
AGARWAL, RICHA & RAJA	257	150.02	77			06820	00711	2	31 WESLEY ROAD
AGARWAL, SAURABH & RESHU	1095	207.10	20			06943	01496	2	9 ETHAN COURT
AGARWAL, SUMIT K & GANLA, SONALI	813	180.03	25			07371	00839	2	31 LAWRENCE COURT
AGARWAL, VINA & KAVITA	621	163.22	45	C3710		07284	02460	2	3710 ROYCE COURT
AGARWAL, VINAY & KAVHA	620	163.22	45	C3705		06848	03170	2	3705 ROYCE COURT
AGARWAL, VINAY & KAVITA	92	58.01	3			05924	02942	2	17 CAMPBELL ROAD
AGARWAL, VINAY & KAVITA	510	163.05	1.05	C3028		06909	02729	2	3028 REVERE COURT
AGARWAL, VINAY K & KAMNA	294	151.02	17			06265	03892	2	34 NEWELL STREET
AGHTAR, SAEED & LEILA FATEHI	947	203.23	53.17			06833	00555	2	7 WRAIGHT COURT
AGNELLO, PAIGE E & ALLEN, ZACHARY	795	178.02	219			07099	00312	2	141 HOLLOW OAK COURT
AGNESE, GENNARO C/O AGNESE, G JR	65	39	10					1	EIGHTH STREET
AGNIHOTRI, ARPAN & RICHA	239	149.11	2			07392	01373	2	4 LEWIS STREET
AGNONE, PAUL & HILLARY	846	183.05	31			06140	00163	2	18 HIGH ACRE DRIVE
AGOSTA, FRANK & MARIANGELA	1070	207.01	71			05347	03222	2	11 POPPY DRIVE
AGOSTINO, BRUCE & LINDA	136	140.03	22			07248	01463	2	26 THORNTON STREET
AGOSTINO, MATTHEW & TRACY	222	149.04	4			06861	01776	2	89 BEECHWOOD CIRCLE
AGRAPIDES, PETER S & STELLA E	273	150.12	17			01556	00130	2	91 RIVENDALL ROAD
AGUAYO, STEPHANIE	504	163.05	1.01	C7107		06706	01673	2	807 EVES DRIVE 3Q
AGUILAR, FATIMA	497	163.05	1.01	C1202		06897	00818	2	597-2 AUTEN ROAD
AGUSTIN, VIRGIL & GAIL	791	178.02	161			07006	02401	2	92 LONG ACRE COURT
AGUSTYN, JOZEF & ELZBIETA	739	175.17	16.03			07222	02384	2	372 SOUTH BRANCH ROAD
AGYEI, SYLVESTER & NAABEH, S.	610	163.22	6	C2311		07209	00237	2	23 BLOOMINGDALE DRIVE 1A
AHART, BRUCE & CORINNA	480	163.02	19.20			05081	01783	2	11 UPDIKE AVENUE
AHERN, DIANE	124	140.01	22			06162	00692	2	54 WEBER AVENUE
AHERN, KAREN	344	151.16	1.03	C9012		06793	02853	2	901-B MARLBOROUGH COMMON
AHERN, PHILLIP J & CAROL ANN	963	204.04	17			01400	00136	2	27 FOX CHASE RUN
AHLE, JOHN E	2	3	7			06529	00911	2	335 THREE BRIDGES ROAD
AHMAD, AMIR & SHAMIALA KHAN	816	180.06	6			06362	00269	2	15 TORBET ROAD
AHMAD, FARRID & SALIH, NAZIFA	424	153.09	1.01	C3203		07086	00467	2	3203 ASTOR CLOSE
AHMED, ISHTIAQ & HUSNA	334	151.15	83			06845	02044	2	30 FOXHILL LANE
AHMED, KALIM A & SHABAR B	778	178	13.59			07091	03414	2	16 ESTATE ROAD
AHMED, MUNIR & SAJIDA	1083	207.03	13			02055	00331	2	19 DAVENPORT WAY
AHN, JACQUELINE & HABIB, RAMZI	627	164	7.01			07335	00580	2	70 RAINBOW HILL ROAD
AHSAN, AARIF & KAUSAR, TASNEEM	1030	205.16	16			07241	03871	2	31 MILBURN DRIVE

Taxing District 10 Hillsborough Twp

18 Somerset County

Name of Owner Additional Owners	Page No.	Block No	Lot No.	Lot Qualifier	Account No.	Deed Book	Deed Page	Class	Property Location
AHSAN, ABU Z & HUDA, ESHRAT J	256	150.02	64			02133	00639	2	57 WESLEY ROAD
AHUJA, NAVAL & DEEPIKA C	90	58	72.118			05647	02110	2	21 NOSTRAND ROAD
AHUJA, NIRAJ & PUJA	444	153.13	1	C1080		06883	03660	2	1080 ROBIN ROAD
AHYA, RITESHKUMAR C & HEMAL	605	163.22	5	C3323		06690	00462	2	33-23 BLOOMINGDALE DRIVE
AIELLO, ANDREW J III & MARGARET P	688	174.04	36			07235	01239	2	33 STARVIEW DRIVE
AIELLO, ANTHONY & ALEXANDRA	793	178.02	181			07045	01344	2	132 LONG ACRE COURT
AIELLO, CHRISTOPHER G & ROBIN	165	141.11	38			07294	03813	2	3 JONES COURT
AILES, DANA J. & DIPAOLO, ETIENNE	190	145.02	33			06139	00682	2	720 RIVER ROAD
AITCHESON, ANDREA LEWIS	394	153.05	22165			07022	03286	2	480 BROOKSIDE LANE
AITCHESON, PATRICK & MARIA	51	14	12.05			06871	01475	2	953 RIVER ROAD
AJAMIAN RENTALS LLC,	617	163.22	32			07144	02474	4A	434 ROUTE 206
AJAMIAN RENTALS, LLC	864	199	37.01			07369	00298	1	AMWELL ROAD
AJAMIAN, DANIEL	680	174	156			07077	01501	2	6 HELD LANE
AJAMIAN, MICHAEL & KATHLEEN	864	199	37			06107	03438	2	18 BROWER LANE
AJAMIAN, MICHAEL P & KATHLEEN E	13	6	11			05618	00608	2	514 BLACKPOINT ROAD
AJANI, ABIODUN & OLUFADEKE	314	151.09	97	C0090		07240	02984	2	43 BATEMAN WAY
AJERO, JOHN J & WINNIE	353	151.20	1	C0401		07009	03055	2	401 COLUMBIA COMMON
AJIT, NANDU & GANGADHARAN	851	191	26.12			07166	00430	2	26 THEODORA DRIVE
AJONGWEN, JOHN	98	58.04	4			02162	00192	2	4 CAMPBELL ROAD
AKELLA, RADHIKA & KISHORE	206	147	49.01			06646	03214	2	215 SOUTH BRANCH ROAD
AKHDIM, FAICAL & ESTEVEZ. JESSICA M	440	153.13	1	C0950		06902	00513	2	950 ROBIN ROAD
AKHTER, AISHA N	779	178	13.71			07003	00757	2	4 ESTATE ROAD
AKKAPALLI, KAVITHA	1047	205.27	15			06834	03125	2	6 MC CARLES DRIVE
AKKIRMAN, ALI D. & ASLISAH R.	990	205.02	71			07135	01293	2	15 MC BRIDE COURT
AKULA, SESHU S & SRIKANTHA A	1073	207.01	107.11			06938	03810	2	27 JAMIESON WAY
ALA, PRAVEEN & REDDY, DIVYA P.,	1005	205.10	9			07268	00007	2	17 DILTS LANE
ALAGAPPAN, GANESH & CHELLAPPAN, A	433	153.12	1	C0724		07168	01448	2	724 ROBIN ROAD
ALAGARSWAMY, RAMESH & LAKSHMI K	1040	205.21	37			06772	03871	2	21 HOLECOMB DRIVE
ALAIMO, SUSAN D	230	149.08	6			05034	01383	2	5 WYTHE CIRCLE
ALAM, ASEF & TONI	441	153.13	1	C0977		06636	00140	2	977 ROBIN ROAD
ALAS-GUERRA, LIGIA & LUIS D	233	149.08	50			06335	02088	2	52 LONGFIELD DRIVE
ALATE, WALID A ABD	485	163.04	100	C1404		06799	02330	2	1404 ST. JAMES COURT
ALAVANDAR, SARAVANAKUMAR	194	145.03	35			07330	01530	2	1 CARROLL DRIVE
ALAVENA, DANIELLE M	496	163.05	1.01	C1103		07015	00615	2	595-3 AUTEN ROAD
ALBANESE, CARMINE & SOPHIA	1101	208	9			01828	00277	2	440 SOUTH WOODS ROAD
ALBANESE, JASON & MICHELLE	102	62	8			06258	00260	2	120 TAYLOR AVENUE
ALBANESE, LUCILLE	1067	207.01	27			06254	03067	2	12 STURWOOD DRIVE
ALBANESE, MICHAEL A & DINA	665	173	36.01			05922	00428	2	328 ZION ROAD
ALBAR, MICHAEL J	521	163.06	2	C0842		01948	00730	2	251 GEMINI DRIVE 4B
ALBEE, ERIC & LAUREN	248	149.16	32			07038	00613	2	3 LANE ROAD
ALBERT, GABRIEL P & GLORIA C	850	191	23			01430	00138	2	6 PLUMSTEAD WAY
ALBERT, MICHAEL & KRISTEN	171	142	45.02			05849	03025	2	3 ELMENDORF CIRCLE
ALBIN, ROBERT L & SHARI	902	203.01	9			01617	00325	2	6 DANIEL DRIVE
ALBIN, ROBERT	430	153.10	1.02	C2811		07066	02724	2	2811 KENT PLACE
ALBOUM, COREY S & KAREN M	241	149.11	32			05875	01723	2	426 CONOVER DRIVE
ALBOUM, TODD & M THERESA	362	152	9.06			02069	00111	2	15 DITMARS CIRCLE
ALBRECHT, VINCENT & BOBBIE LYNN	256	150.02	67			05998	01174	2	51 WESLEY ROAD
ALCAIDE, JOHN R & BARBARA	52	17	5.01					2	8 NINTH STREET
ALCANTARA, JORGE & MARISELLA	838	183.01	50			05396	01725	2	52 FRANKLIN DRIVE
ALCHEM PHARMTech, INC.	876	200.04	3	C0001		07391	02503	4B	10 ILENE COURT UNIT 1 & 2
ALDER, EDWARD A & ANNE B	186	145	29			02262	00739	2	57 CHAMBERLAIN DRIVE
ALEA, MICHAEL & PATRICIA	751	177.02	3			06257	03804	2	4 RINE ROAD
ALEMAN, ERIK ANDRES & CAITLIN E	176	142.03	25			07286	03885	2	8 WARNER DRIVE
ALEO, CHRISTOPHER & MICHEL TIMKO-	951	204	7.08			05421	03539	2	192 FAIRFIELD LANE
ALESSALY, FAISAL M	396	153.05	22194			06810	03406	2	523 BROOKSIDE LANE
ALEX, JAISON G & BEENA	1027	205.15	123			06750	01440	2	3 FRENCH DRIVE
ALEXANDER, JOSEPH B & KAREN A	329	151.12	9			02116	00665	2	11 HUGHEY LANE
ALEXANDER, MARY B	520	163.06	2	C0824		02199	00873	2	251 GEMINI DRIVE 2D
ALEXANDER, MIRANDA R & RAYEN, VENI	302	151.04	6			06976	02300	2	16 YATES DRIVE
ALEXANDER, ROBERT C & LESLIE	755	177.02	61			02222	00816	2	34 POLHEMUS DRIVE
ALEXANDER, VICTOR & NANCY	118	90	4			01634	00602	2	2011 CAMPLAIN ROAD
ALEXANDER, WALTER	848	191	12			05640	00036	2	1129 MILLSTONE RIVER RD
ALEXANDRIA AT HILLSBOROUGH	405	153.07	68.01	P0001				15F	ALEXANDRIA
ALEXANDRIA AT HILLSBOROUGH	423	153.08	68	P0002				15F	534 DEANNA DRIVE
ALEXANDROVA, DEYANA	958	204.02	4			06448	01563	2	4 HARFORD PLACE
ALFARO, MIGUEL & LIDIA	833	182.03	3			07276	00770	2	49 HAMILTON ROAD
ALFISI, JON	932	203.16	58			07402	02524	2	14 APPLE HILL ROAD

Taxing District 10 Hillsborough Twp

18 Somerset County

Name of Owner Additional Owners	Page No.	Block No	Lot No.	Lot Qualifier	Account No.	Deed Book	Deed Page	Class	Property Location
ALFORD, DEBORAH A	1075	207.01	129			05471	03296	2	3 HILAND DRIVE
ALGONQUIN GAS TRANS, LLC	1103	PIPE.LINE	1					4B	ALGONQUIN PIPELINE
ALGONQUIN GAS TRANS, LLC	1103	PIPE.LINE	7					4B	ALGONQUIN PIPELINE
ALI, ALEE A & MARYAM	1038	205.21	11			06905	01547	2	25 MILLER DRIVE
ALI, DANISH & MANISHA M	1019	205.14	13			07295	01930	2	6 MYERS COURT
ALI, IMRAN & SADIYA	101	62	5			06814	01278	2	114 TAYLOR AVENUE
ALI, TANVEER & RIYASAT, WAJEEHA	556	163.09	1	C0072		07357	02899	2	72 DEVONSHIRE COURT
ALIANO, CHRISTOPHER & LINDSAY	107	65.01	3			06623	01561	2	2032 BROOKS BOULEVARD
ALICANDRI, GARY	129	140.02	18			06073	00464	2	35 THORNTON STREET
ALICHISTY, MOHAMMED N & SELINA HAQ	1037	205.21	1			06705	00779	2	43 MILLER DRIVE
ALIDINA, MAZHAR & SAADIYA	1056	205.31	20			06366	00974	2	32 MACK DRIVE
ALIMECCO, ANNE G	362	152	9			02048	00677	2	138 VALLEY ROAD
ALIPOUR, ACHILLE	596	163.21	7	C2843		07341	01713	2	28-43 BLOOMINGDALE DRIVE
ALLADA, GIRISH & VINAYA	811	180.02	4			06666	02296	2	449 PLEASANT VIEW ROAD
ALLAN, GAYE E	451	153.15	1	C4301		02292	00792	2	198 WILDFLOWER LANE
ALLAN, PETER & MARY D	907	203.05	23			06044	02104	2	28 JOSHUA DRIVE
ALLARD, MICHAEL & GRUBB, AMY	1006	205.10	14			06973	01607	2	67 VLIET DRIVE
ALLEGAR, N CHARLES	11	5	45.03			02189	00121	2	255 HOCKENBURY ROAD
ALLEGRETTA, LISA M	590	163.21	6	C0742		06833	02450	2	510 AUTEN ROAD 4B
ALLEN, DANIEL & JENNIFER	855	195	12			05059	03531	2	16 ONKA DRIVE
ALLEN, HOWARD J & EILEEN K	19	8	62			06790	02403	2	8 CARTER COURT
ALLEN, JAMES K & JOANNE	77	58	11			1478	00171	2	116 JOHANSON AVENUE
ALLEN, MICHAEL A & THERESA J	337	151.16	1.03	C0708		06458	02110	2	708 MARLBOROUGH COMMON
ALLEN, MICHAEL P & SANDRA	387	153.05	22067					2	453 BROOKSIDE LANE
ALLEN, PHILLIP E & DONNA M	47	13.02	17			01526	00893	2	1 DEER PATH
ALLEN, SEAN P & ELIDA	709	175.05	11			06812	01647	2	171 BEEKMAN LANE
ALLERGY ASTHMA & SIN CTR OF NJ, LLC	74	51	4	C0712		06986	00896	4A	712 COURTYARD DRIVE
ALLERGY ASTHMA & SIN CTR OF NJ, LLC	74	51	4	C0713		06986	00896	4A	713 COURTYARD DRIVE
ALLEY, WENDY D	332	151.15	62			06854	01588	2	35 FOXHILL LANE
ALLIED OIL LLC	111	66	1			02293	00010	4B	25 OLD CAMPLAIN ROAD
ALLIES, INC	385	153.05	22034			05900	02832	15D	430 TALL OAK LANE
ALLIES, INC	395	153.05	22181			02309	00362	15D	512 BROOKSIDE LANE
ALLIEVI, MATHEW & SANRA	793	178.02	194			07155	03142	2	158 STRATFORD COURT
ALLJAZ, LLC	858	199	2	C0101		06518	03664	4A	101 TOWNE CENTER DRIVE
ALLURI, MAHENDER R & RADHIKA	477	162	19			06486	00029	2	20 NEW AMWELL ROAD
ALLURI, RADHIKA & MAHENDER	957	204	44.10			05691	01893	2	3 SLATER COURT
ALLYN, DORIANA M & HUZE, LAURIE S	54	21	7			06609	02562	2	27 FOURTH STREET
ALLY-SCHULTE, BIBI & JAMALUDEEN, S	122	127	2			07178	02833	1	MADISON STREET
ALLY-SCHULTE, BIBI & JAMALUDEEN, S	122	127	5			07178	02833	2	93 SUNNYMEAD ROAD
ALMAGOR, DANIEL & REVITAL	902	203.01	16			01699	00632	2	20 DANIEL DRIVE
ALMEIDA, KATHERINE H & ROTHERMEL S	590	163.21	6	C0741		06875	00418	2	510 AUTEN ROAD 4A
ALMENDINGER, PAUL M & MICHELLE	551	163.08	1	C2805		06273	01401	2	668-D1 MARSHALL ROAD
ALMENDINGER, THOMAS E & MELISSA	562	163.09	40			06834	00060	2	319 NEW AMWELL ROAD
ALMONACID, SILVANA & ROJAS, ARLEY	503	163.05	1.01	C2801		07328	00938	2	593-1 AUTEN ROAD
ALONGE, PAUL	151	141.04	5			05758	01105	2	15 PARTRIDGE ROAD
ALONSO, ALFONSO	862	199	21.02			05491	03096	2	80 HAMILTON ROAD
ALOSI, LUCAS	401	153.05	22258			05862	02957	2	637 E. BROOKSIDE LANE
ALPHAS, LARRY S & STACEY	237	149.10	6			02072	00167	2	431 CONOVER DRIVE
ALTERNATIVES HOMES 2004 INC	103	63	6			05943	00036	15D	3 CLAUDIA ROAD
ALTIERE, WILLIAM J & PUZA, JOSEPH JR	66	41	6					1	SIXTH STREET
ALTIMI, JOHN R & CYNTHIA	776	178	13.33			05082	00379	2	12 MANOR DRIVE
ALTMAN, JASON C & TRACI C	948	204	1.11			06199	03533	2	11 TODD STREET
ALTMAN, LAWRENCE	413	153.08	68	C0117		05825	02487	2	44 DEANNA DR APT 117
ALTON, B C & CASE, J J III	645	169	49			01823	00090	2	480 LONG HILL ROAD
ALTUNYAY, SINAN & NIMET	572	163.21	4	C3812		02087	00544	2	38-12 BLOOMINGDALE DRIVE
ALUKAL, PAUL & LATHA	265	150.06	22			02236	00419	2	18 WYCKOFF WAY
ALUOCH, ALEX O & AMOLO, SYLVIA A	568	163.21	4	C0601		05192	01040	2	601 WESTMINSTER COURT
ALUSIK, MATUS	509	163.05	1.05	C3020		07121	00454	2	3020 REVERE COURT
ALVAREZ, CARLOS & D'ALESSIO, BLANCA	821	180.09	20.01					1	MOUNTAIN VIEW ROAD
ALVAREZ, CARLOS & D'ALESSIO, BLANCA	821	180.09	20.01	Q0008				3B	MOUNTAIN VIEW ROAD
ALVAREZ, ROSALIA SILVA	423	153.08	68	C0299		07263	01755	2	530 ANDRIA AVE APT 299
ALVARO, ALFONSE J & KATHRYN E	273	150.12	8			05169	01995	2	117 RIVENDELL ROAD
ALY, ADEL MOHAMED; ET AL	98	59	8			07425	01131	2	110 KIMBERLY ROAD
AMABLE, ANGELA AGGREY & KWESI	1071	207.01	92			07296	02875	2	9 CONLEY DRIVE
AMAH, DEREK & DONNA	906	203.05	17			07418	01177	2	16 JOSHUA DRIVE
AMANKWAA, THOMAS & GRACE	562	163.09	6	C0405		05480	01978	2	665-B DOVER COURT
AMANULLAH, SHARIQ & SABNUM	246	149.16	4			07089	01356	2	436 CONOVER DRIVE

Taxing District 10 Hillsborough Twp

Name of Owner Additional Owners	Page No.	Block No	Lot No.	Lot Qualifier	Account No.	Deed Book	Deed Page	Class	Property Location
AMARAL, CARLOS	116	86	1			07334	03030	2	2137 CAMPLAIN ROAD
AMARICCI, ANDREA & JULIA	915	203.10	14			07361	01194	2	3 LYNDON DRIVE
AMARILLA, LOIDA	568	163.21	4	C0704		07422	00658	2	704 WESTMINSTER COURT
AMARINENI, N & SIRIKONDA, M	1025	205.15	94			07373	00934	2	30 LUCAS DRIVE
AMATO, CLARISSA	358	151.20	1	C1408		06958	01019	2	1408 WASHINGTON COMMON
AMATO, NICHOLAS A & MICHELE C	861	199	19.09			06461	03868	2	21 NORTH VIEW DRIVE
AMATO, THOMAS & DIANE	216	149.02	1			02174	00052	2	57 OAK TERRACE
AMAYA, ADOLFO & ELSY	356	151.20	1	C1106		05946	01854	2	1106 WASHINGTON COMMON
AMAYA, HECTOR F	120	115	1			07295	02029	2	2186 JACKSON STREET
AMBATI, SHIVA C	861	199	19.11			06916	03499	2	25 NORTH VIEW DRIVE
AMBLESIDE GARDENS, INC	764	177.09	22.03					4A	834 ROUTE 206
AMBROGIO, JILL	289	151	12.106			06667	01634	2	21 ASPEN DRIVE
AMBROSE, ALFRED JR & BARBARA	643	169	31					2	702 MONTGOMERY ROAD
AMBROSE, JANET S	882	200.06	2	C0054		06760	00293	2	54 CHANDLER COURT
AMBROSE, JEBAMONI & VICTORIA	152	141.05	3			01594	00822	4A	245 ROUTE 206 SOUTH
AMD PROPERTIES, LLC	73	51	4	C0622		05502	03483	4A	622 COURTYARD DRIVE
AMD PROPERTIES, LLC	73	51	4	C0623		05502	03483	4A	623 COURTYARD DRIVE
AMD PROPERTIES, LLC	74	51	4	C0624		05502	03483	4A	624 COURTYARD DRIVE
AMEN, MARK & KATHI	1088	207.05	34			02071	00288	2	26 HILLCREST ROAD
AMENDOLARE, VINCENT G & DOREEN P	1004	205.08	24			02121	00138	2	46 VLIET DRIVE
AMERMAN, DENNIS W & ELIZABETH J	10	5	33.03			06771	01998	2	420 WOODFERN ROAD
AMERMAN, DENNIS W & ELIZABETH	12	5	45.08			01530	00218	2	241 HOCKENBURY ROAD
AMERMAN, TRACY A	83	58	72.25			07011	02844	2	62 CAMPBELL ROAD
AMES, ALAN W	695	175	25			06854	02670	3A	175 MOUNTAIN VIEW ROAD
AMES, ALAN W	695	175	25	Q0009				3B	175 MOUNTAIN VIEW ROAD
AMES, ALAN W	699	175	41	Q0009		02194	00145	3B	PLEASANT VIEW ROAD
AMES, ALAN W	806	179	30			01500	00814	1	MOUNTAIN VIEW ROAD
AMES, ALAN	2	2	7			01993	00670	2	357 THREE BRIDGES ROAD
AMESUR, RAJKUMAR K & KAVITA R	338	151.16	1.03	C1505		06146	01318	2	1505 WILLIAM AND MARY CMN
AMIN, ANUPKUMAR & ARCHANA	1073	207.01	107.07			07073	01735	2	17 JAMIESON WAY
AMIN, HARDIK & PATEL, EKTA	717	175.08	5			07268	00892	2	176 BEEKMAN LANE
AMIN, KISHAN	66	42	7			07400	02608	2	80 FIFTH STREET
AMIN, MANISH & CHAITALI	988	205.02	12			06793	01697	2	3 FLAGG WAY
AMIN, MEDHAVI H	818	180.07	14			07067	02303	2	20 TORBET ROAD
AMIN, PANKAJ & KIRTIKUMARI	184	145	4			05001	00405	2	2 VALIS ROAD
AMIN, RUCHIR & SHILPA P	1024	205.15	80			06877	02484	2	2 LUCAS DRIVE
AMINI, BABACK	30	12	1.04			07279	00893	2	829 CLAWSON AVENUE
AMINJANOV RAMIL & AMINJANOVA GULNUR	701	175	89			06471	03340	2	411 BIGLEY ROAD
AMIRZAFARI, KAMBIZ & NANCY A	38	12.03	6			05740	02385	2	795 CLAWSON AVENUE
AMMER, LARRY P & BARBARA C	274	150.12	24			01468	00289	2	63 DUNEDAIN STREET
AMMIANO, FRANCINE M	608	163.22	5	C3933		05053	00488	2	39-33 BLOOMINGDALE DRIVE
AMMIRATA, JEAN E	884	200.06	2	C0141		06761	02943	2	141 CHANDLER COURT
AMMONS, VICTOR M & ANN E TRUSTEES	650	171	14.02			05728	02605	3A	685 MONTGOMERY ROAD
AMMONS, VICTOR M & ANN E TRUSTEES	650	171	14.02	Q0501		05728	02605	3B	685 MONTGOMERY ROAD
AMODIO, AMANDA & FISCHER, MATTHEW	709	175.05	21			07338	02296	2	605 DANLEY LANE
AMODIO, LOUIS JR & DAWN M	274	150.12	30			05961	01666	2	30 SNOWBOURN PLACE
AMODIO, MELANIE	355	151.20	1	C0510		07137	02243	2	510 COLUMBIA COMMON
AMODIO, MICHAEL & MICHELE	315	151.09	97	C0096		02208	00832	2	55 BATEMAN WAY
AMOFA, DAVIS & NICOLA S	195	145.04	9			07426	00193	2	2 ROWLAND DRIVE
AMPONIN, MICHAEL & JENNIFER	306	151.07	12			05885	00980	2	21 FISHER DRIVE
AMRANI, MARLYNE	438	153.13	1	C0897		05065	01842	2	897 ROBIN ROAD
AMTHINFILMS, LLC	878	200.05	4	C0003		06407	01823	4B	15 ILENE COURT
AMUNDSEN, ALAN R & DONNA Z	465	155.01	59					2	12 MEADOWBROOK DRIVE
AMWELL ASSOCIATES LLC	874	200.01	2			02205	00051	4A	390 AMWELL ROAD
AMWELL COMMONS URBAN RENEWAL ASSOC	514	163.05	101.01			06871	03376	4A	2-3 CPL. LANGON WAY
AMWELL NURSERY & LANDSCAPE SUPPLY L	952	204	12			07258	01427	4A	260 AMWELL ROAD
AMWELL ROAD INVESTORS LLC	618	163.22	40			06443	00599	1	445 AMWELL ROAD
AMWELL TERRACE LLC,	874	200.01	4.01			07165	02833	1	384 AMWELL ROAD
AMWELL VALLEY COUNTRY CLUB INC	630	165	2			01949	00844	4A	146 WERTSVILLE ROAD
AMWELL VALLEY COUNTRY CLUB INC	630	165	2	Q0502		01949	00844	3B	WERTSVILLE ROAD
AN, NIANWEN	599	163.21	7	C3424		07377	01400	2	34-24 BLOOMINGDALE DRIVE
ANAGNOSTIS, STEPHEN & MICHELLE	1051	205.30	14			06102	00058	2	88 WOODS ROAD
ANAKHASYAN, ANNA	333	151.15	71			07230	03809	2	4 FOXHILL LANE
ANAND, KALAWATHI	295	151.02	25			07353	02581	2	8 PITCHER WAY
ANAND, KAPIL & BHAVNA ANAND	753	177.02	31			07313	00866	2	16 SWENEY COURT
ANAND, PUJA & CHOPRA, ANKUR	286	151	12.72			06920	03161	2	5 ALLIGER CLOSE
ANAND, RUCHIKA	1029	205.16	4			07338	03594	2	7 MILBURN DRIVE

Taxing District 10 Hillsborough Twp

18 Somerset County

Name of Owner Additional Owners	Page No.	Block No	Lot No.	Lot Qualifier	Account No.	Deed Book	Deed Page	Class	Property Location
ANANE, JOSEPH	395	153.05	22170			02005	00621	2	490 BROOKSIDE LANE
ANANTHACHAR, SUDHIR & SANITHA RAO	1044	205.24	17			05864	00987	2	6 MERSHER COURT
ANASPURE, SUNIL S & VEENA S	811	180.02	6			06677	02689	2	453 PLEASANT VIEW ROAD
ANASTASI, DIANA	533	163.06	3	C2031		06995	02068	2	124 BLUEBIRD DRIVE 3A
ANDE, GEORGE & BARBARA M	663	173	13					2	261 LONG HILL ROAD
ANDERES-MULLEN, ANN C.	65	40	5.01			07127	02488	2	76 SEVENTH STREET
ANDERSEN, DON B & SUSAN D	394	153.05	22160			01895	00201	2	462 BROOKSIDE LANE
ANDERSEN, DONALD R & DIANNA J	128	140.02	9			06089	01565	2	17 THORNTON STREET
ANDERSEN, LINDA LEE	547	163.08	1	C2211		01909	00027	2	899-F1 MERRITT DRIVE
ANDERSON, BRIAN & TARA	903	203.02	13			06476	03752	2	10 MATTHEW ROAD
ANDERSON, DOUGLAS E & CHARLOTTE A	661	173	4.05			02045	00782	2	730 AMWELL ROAD
ANDERSON, HAROLD & BARBARA	764	177.09	10			06667	00400	2	6 ASHWOOD TERRACE
ANDERSON, M JEAN C/O LEA O'SHEA	674	174	93.04					1	ZION ROAD
ANDERSON, PAUL L & SUSAN F	724	175.08	104			01785	00752	2	904 CASE DRIVE
ANDERSON, RICHARD M & CORNELIA W	730	175.11	3			01883	00849	2	6 MARSHALL ROAD
ANDERSON, TIMOTHY & ELIZABETH	353	151.20	1	C0402		07093	02377	2	402 COLUMBIA COMMON
ANDERSON, WILLIAM J & SIDONA L	221	149.03	63			06153	01283	2	419 CONOVER DRIVE
ANDERSON, WILLIAM	416	153.08	68	C0164		06851	00311	2	514 ANDRIA AVE APT 164
ANDERSON, MICHAEL	335	151.15	97			05275	01687	2	80 HAVERFORD COURT
ANDRADE, MANUEL F & SANDRA	5	4	3.10			06583	00727	2	228 HOCKENBURY ROAD
ANDRE, OSWALD & RACHEL	625	163.22	46	C3508		06056	00615	2	3508 RICHMOND COURT
ANDRECOVICH, THOMAS JOSEPH & C.	710	175.05	27			07143	01930	2	720 DE CAMP DRIVE
ANDRESKI, GREG	621	163.22	45	C3721		05762	02713	2	3721 ROYCE COURT
ANDRESKI, GREGORY P & MINDI	944	203.23	29			06177	02543	2	81 MICHELLE LANE
ANDRESKO, NANCY LEE	182	144	11			01689	00686	2	239 NEW CENTRE ROAD
ANDREWS, RIAN W & LIGIA M	228	149.07	4			05183	01446	2	7 DRAKE ROAD
ANDREYCHAK, JOHN & TARA LYNN	690	174.04	67			01943	00115	2	644 AMWELL ROAD
ANDREYKO, CHRISTINE	427	153.10	1.02	C2301		06688	00849	2	2301 TRAFALGAR SQUARE
ANDRIANO, DANIELLE & SCHLITZER, G	920	203.12	17			07099	00609	2	22 CAMDEN ROAD
ANDROULAKIS, CHRISTOPHER & TINA	997	205.05	21			05845	00118	2	13 BAIRD DRIVE
ANDROWSKI, BENJAMIN & SPRINGER AMY	674	174	39.03			06716	02419	2	317 EAST MOUNTAIN ROAD
ANDUSKO, PATRICIA A	343	151.16	1.03	C7191		02342	00572	2	719-A MARLBOROUGH COMMON
ANEKAL-BASAVARAJU, SATHISH KUMAR	319	151.09	156			07053	03213	2	74 FISHER DRIVE
ANERELLA, DRAGANA	692	174.04	86			05700	00150	2	225 DAVAL ROAD
ANGELI, RICHARD C. & PATRICIA	429	153.10	1.02	C2707		07150	00776	2	2707 KENT PLACE
ANGELICOLA, MICHAEL	625	163.22	46	C3504		07304	02736	2	3504 RICHMOND COURT
ANGELINE, THOMAS M & HILLARY B	1016	205.13	18			02072	00781	2	22 COLLINS DRIVE
ANGELO, JAMES & COMMERTON, MARY	1024	205.15	74			02298	00122	2	114 LABAW COURT
ANGELO, CHRISTOPHER & JEAN	1018	205.14	5			05522	02837	2	36 MILBURN DRIVE
ANGELO, MARY C & EMLINGER, DAMON	917	203.11	18			07049	03417	2	12 GALAXY COURT
ANGIULI, JAMES & MARIA	930	203.16	34			01443	00206	2	64 MICHELLE LANE
ANGLE, RODNEY & KAREN	1063	205.40	2					1	AMWELL RD -ASSD MILLSTONE
ANGOSTO, JAMIE	913	203.09	3			06703	02234	2	6 DUNCAN COURT
ANGRAS, SUKHDEV A & ANGRAS, R.,	361	152	3			07264	02587	1	FARM ROAD
ANGULO-MORA, MARIA & BLOCH, JULIANNA	395	153.05	22173			07374	01860	2	496 BROOKSIDE LANE
ANICITO, ROBERT & MONICA	919	203.12	6			06201	03320	2	29 BEVERLY DRIVE
ANIREDDY, SUJAY R & SINDHURI R S	947	203.23	53.20			06783	03522	2	8 WRAIGHT COURT
ANNA P. LOAYZA AND STEVEN LERNER	528	163.06	2	C1711		06830	02265	2	293 GEMINI DRIVE 1A
ANNAND, JAMES R & DRAKE, LINDSEY	261	150.04	17			07389	02074	2	92 PERRINE PIKE
ANNUNZIATO, CHRISTOPHER P. & PAMELA	386	153.05	22054			07128	02230	2	323 TALL OAK LANE
ANOBILE, JONATHAN & CHRISTINE	175	142.03	17			06209	01978	2	16 EBERT DRIVE
ANSARI, AIJAZ	989	205.02	28			07070	00913	2	32 PEMBROKE TERRACE
ANSELMO, JOSEPH & RANA T	1090	207.07	7			06217	02931	2	60 SURREY DRIVE
ANSZPERGER, MARCIA J	398	153.05	22214			06473	01090	2	823 E. BROOKSIDE LANE
ANTHI, LLC	746	177	22.01			02239	00214	4A	842 ROUTE 206
ANTOHI, OVIDIU	619	163.22	45	C3616		06736	01265	2	3616 ROYCE COURT
ANTOHI, PETRONELA	295	151.02	27			07026	00211	2	12 PITCHER WAY
ANTONELLI, CHRISTOPHER L & NICOLE	844	183.05	6			06788	01261	2	21 CLAREMONT DRIVE
ANTONIELLO, MARK J & LAURA	685	174.03	9			06685	01704	2	7 DOGWOOD DRIVE
ANTONIO, MARIA CRISTINA	724	175.08	101			05759	01128	2	11 MARSHALL ROAD
ANTONOFF, NOAH & ANDREA	317	151.09	134			06326	01796	2	35 CROWEL ROAD
ANTONY, ROBERT & ROBERT, LINTA	1086	207.05	19			07402	03892	2	31 SURREY DRIVE
ANTOQUE, TUDOR LUTHER & MARAON, A	388	153.05	22076			07261	01978	2	471 BROOKSIDE LANE
ANTUNES, CARYN & PEDRO	867	199	78			06652	02296	2	8 PINEYWOODS DRIVE
ANWAR, HAFIZ SOHAIL	235	149.08	71			07250	00501	4A	283 SOUTH BRANCH ROAD
ANWAR, HAFIZ SOHAIL	235	149.08	71	Q0077		07250	00501	3B	SOUTH BRANCH ROAD
ANZALONE PUGLIESE & SCOTTO LLC	747	177	24.02	C0004		06301	01528	4A	856 ROUTE 206

Taxing District 10 Hillsborough Twp

18 Somerset County

Name of Owner Additional Owners	Page No.	Block No	Lot No.	Lot Qualifier	Account No.	Deed Book	Deed Page	Class	Property Location
ANZALONE, SALVATORE & LISA V	270	150.09	28			05870	02348	2	30 WESLEY ROAD
ANZIVINO, MICHAEL & SIANA, LEEANNE	616	163.22	19			07115	03090	2	7 LYNN COURT
AO, JIAN & YI YANG	86	58	72.61			06332	03762	2	112 NOSTRAND ROAD
APPENZELLER, WILLIAM S & EVELYN F	855	195	8			06965	02813	2	17 CRAIG DRIVE
APPLEGATE, CRISTINA G	510	163.05	1.05	C3105		06684	01389	2	3105 REVERE COURT
APPLEGATE, ELENOR J	103	63	1					2	139 JOHANSON AVENUE
APPLEGATE, ELIZABETH	455	153.15	1	C7004		07194	03612	2	70-D FARM ROAD
APPLEGATE, THOMAS B & CATHERINE	955	204	37.06			05197	02442	2	18 SLATER COURT
APPLIED WASTE MGMT C/O NJ AMERICAN	203	145.09	46			06103	01166	1	ORCHARD DR -WATER PLANT
AQUINO, RAPHAEL & MELODY	913	203.09	5			07040	01909	2	10 DUNCAN COURT
ARACO, FRANK C & CHRISTINE	681	174	195.01			05471	02744	2	308 DUTCHTOWN ROAD
ARAMIDE, MOBOLAJI & OLAYINKA	96	58.02	9			05951	03855	2	8 LEIGH ROAD
ARANETA, MATT & EMILY	578	163.21	4	C4814		06981	01793	2	48-14 BLOOMINGDALE DRIVE
ARANGO, LUIS D & MARITZA	1004	205.09	2			01917	00426	2	55 VLIET DRIVE
ARASAN, ARUL & VIJI	825	180.09	63			06546	01535	2	41 BOEHM WAY
ARAUJO ALMEIDA DA PA, JAIME HILARIO	329	151.12	7			07214	01611	2	5 HUGHEY LANE
ARAUJO, CARLOS GUSTAVO SANTOS & V.,	473	160	2			07230	02302	2	11 WESTBROOK AVENUE
ARAUJO, DONALD & ALIDA	836	183	25			06935	02665	2	1122 MILLSTONE RIVER RD
ARAUJO, JULIETTE L & DANIEL J	465	155.01	60			06461	03748	2	10 MEADOWBROOK DRIVE
ARAUJO, MICLINO M. & JENNIFER K.	1029	205.16	8			07169	03301	2	15 MILBURN DRIVE
ARAVILLI, RAVI K & INDIRA D	433	153.12	1	C0740		07423	01810	2	740 ROBIN ROAD
ARAVINTHAN, SANMUGAM & ARAVINTHAN L	250	150.01	12			06676	01403	2	42 AMERMAN LANE
ARAYA, KEVIN & MARLEN	741	175.18	7			07328	02091	2	344 SOUTH BRANCH ROAD
ARAYA, WALTER	806	179	29			06884	02822	2	122 MOUNTAIN VIEW ROAD
ARC AMA, LLC	57	26	2			07373	03175	1	SOUTH BRANCH ROAD
ARC OF SOMERSET COUNTY INC	804	178.02	430			02307	00764	15F	748 ROUTE 206
ARC OF SOMERSET COUNTY INC	893	200.10	11.05			02122	00465	15D	118 STEINMETZ ROAD
ARC OF SOMERSET COUNTY INC	913	203.08	13			01442	00253	15D	1 ARDSLEY ROAD
ARCHARY, GONASAGAN & VIJAY	451	153.15	1	C4107		07096	01895	2	220 WILDFLOWER LANE
ARCHILLA-KERSEY, MARYANN	724	175.08	94			06758	00691	2	211 BROKAW COURT
ARCIDIACONO, FRANK J JR & FRANCES	808	180.01	5					2	104 MOUNTAIN VIEW ROAD
ARCURI, MICHAEL & SHARI A TRUSTEES	231	149.08	15			06859	01701	2	12 DRAKE ROAD
ARENA, JOSEPH S	473	160	11			05094	01729	2	11 MEADOWBROOK DRIVE
ARENAL M WINDSOR & BELINDA A	571	163.21	4	C0908		05704	03453	2	908 VICTORIA COURT
ARENDS, RANDOLPH & CAROL A	84	58	72.41			05022	00062	2	80 NOSTRAND ROAD
AREVALO, STEVE & GRACIELA	175	142.03	12			07240	03238	2	6 EBERT DRIVE
ARGEN, DAVID M & PAMELA	767	177.11	20			02189	00805	2	26 PIERSON DRIVE
ARGUELL, CARL & MOLLIE	832	182	66			02091	00019	2	149 FLANDERS DRIVE
ARGUETA, GLADYS	483	163.04	13			05375	01797	4A	45 NEW AMWELL ROAD
ARGUETA, GLADYS	568	163.21	4	C0606		02324	00409	2	606 WESTMINSTER COURT
ARHONTOULIS,ELPIDOFOROS & STEPHANIE	1092	207.08	9			06891	00315	2	11 MULFORD LANE
ARIANNA HOLDING COMPANY, LLCL	542	163.08	1	C1402		07374	02544	2	914-B MERRITT DRIVE
ARIF, USAMA & MALIK, SADAF	386	153.05	22047			07235	01564	2	614 TALL OAK LANE
ARIHANT INVESTMENTS, LLC	393	153.05	22147			06948	02726	2	428 BROOKSIDE LANE
ARIHANT INVESTMENTS, LLC	445	153.14	1	C6907		06942	03262	2	69-G FARM ROAD
ARIHANT INVESTMENTS, LLC	447	153.14	1	C7906		07016	03025	2	79-F FARM ROAD
ARIHANT INVESTMENTS, LLC	620	163.22	45	C3707		07030	01814	2	3707 ROYCE COURT
ARMANT, AMY	314	151.09	97	C0087		06793	01311	2	17 BATEMAN WAY
ARMANT, KEVIN R	910	203.06	7			06792	03266	2	11 JOSHUA DRIVE
ARMENTI, JOHN A	468	156	25			06706	02799	2	16 CRESTWOOD AVENUE
ARMENTO, DANIEL & RITA	190	145.02	28			05849	01425	2	8 CARROLL DRIVE
ARMENTO, MICHELE & TARNOFSKY, JOHN	714	175.06	50			07274	00393	2	76 MARSHALL ROAD
ARMOUR, CYNTHIA	311	151.09	97	C0038		02277	00088	2	55 DEWITT LANE
ARMSTRONG, JO ANNE	634	167	14			05153	01071	2	579 MONTGOMERY ROAD
ARMSTRONG, JOHN & MELISSA	56	24	5			06873	00626	1	SECOND STREET
ARMSTRONG, JOHN & MELISSA	56	24	10.01			06634	02350	2	24 THIRD STREET
ARMSTRONG, KELLY	795	178.02	212			01905	00769	2	194 HOLLOW OAK COURT
ARMSTRONG, SCOTT W & KOEPPEN, C C	111	65.04	17			06596	00501	2	7 MAGDA LANE
ARMSTRONG, STEVEN F & ELEANOR L	233	149.08	47			01823	00644	2	46 LONGFIELD DRIVE
ARMUS, PATTI A	303	151.05	11			01948	00049	2	7 FINE ROAD
ARNDT, JAMES W & DENISE L H	644	169	40			02255	00745	2	726 MONTGOMERY ROAD
ARNDT, RICHARD W & ELSA G	882	200.06	2	C0053		06293	03290	2	53 CHANDLER COURT
ARNESE, ALEXANDRA L. & VINCENT M	150	141.02	11			07221	02606	2	34 PARTRIDGE ROAD
ARNOLD, ANNETTE M	535	163.06	3	C2232		02241	00324	2	117 BLUEBIRD DRIVE 3B
ARNOLD, JOHN JR	558	163.09	1	C0104		01371	00773	2	104 DEVONSHIRE COURT
ARNOLD, SAMUEL L & DONNA W	873	199.01	9			01408	00568	2	74 ROYCE BROOK ROAD
AROKIASWAMY, CHARLES & LAKCHOUMI	327	151.10	25			07076	02542	2	24 CROWEL ROAD

Taxing District 10 Hillsborough Twp

18 Somerset County

Name of Owner Additional Owners	Page No.	Block No	Lot No.	Lot Qualifier	Account No.	Deed Book	Deed Page	Class	Property Location
AROORAN HOLDINGS, LLC	875	200.02	11			06937	01608	4B	259 HOMESTEAD ROAD
ARORA, AKSHAY & GANDOTRA, ANSHU	312	151.09	97	C0054		07122	02760	2	46 DEWITT LANE
ARORA, AMIT	300	151.03	39			07159	00018	2	11 FLEMING DRIVE
ARORA, ANUJ	92	58	72.141			06591	03689	2	20 NOSTRAND ROAD
ARORA, DEEPAK & RANJANA	49	13.04	4.17			06397	00382	2	4 NORZ DRIVE
ARORA, NEERAJ & PRANJALI	1027	205.15	120			06732	00276	2	9 FRENCH DRIVE
AROSE, ROBERT R & DEBOLINA	277	150.12	65			06478	02507	2	5 LORIE PLACE
ARPINO, YRIS	157	141.07	1			07036	01585	2	24 BELLIS CIRCLE
ARQUEDAS, MARJORIE	499	163.05	1.01	C1908		05462	00812	2	794-8 EVES DRIVE
ARRIBE, RENE & CIELO	42	13.01	8.05			02327	00855	2	10 PETERS TERRACE
ARRIETA, ANDRES & JACQUELINE	258	150.03	10			07055	03005	2	11 CONARD COURT
ARSHAD MUMTAZ & ZAREEN ARSHAD	878	200.05	4	C0006		01982	00093	4B	15 ILENE COURT
ARSHADI, RAHIM & TAGHIZADH TAHEREH	90	58	72.121			06676	00116	2	15 NOSTRAND ROAD
ARTA PROPERTIES, LLC	56	26	1.01			06989	02434	4A	230-236 SOUTH BRANCH ROAD
ARTHUS, ROCK & LAURA	129	140.02	24			07403	02180	2	47 THORNTON STREET
ARTZ, EMRICK J & RAE	1089	207.06	17			01441	00844	2	19 SURREY DRIVE
ARUDI, JAGANNATH K & PUSHPA K	1073	207.01	107.05			07003	03412	2	11 JAMIESON WAY
ARUMUGHAM, PONNAMBALAM & ASHA M	1057	205.31	32			06558	03366	2	9 ABBY COURT
ARUNACHALAM, K & MEERADEVI R	1047	205.27	11			06668	01844	2	14 MC CARLES DRIVE
ARUNACHALAM, R & SUSHELA	1027	205.15	119			06667	00824	2	11 FRENCH DRIVE
ARUNACHALAM, SRIDHAR & VIDYA A	269	150.09	10			06443	02276	2	52 WESLEY ROAD
ARUNACHALAM, BALAKRISHNAN & JAYASHREE	293	151.02	2			05581	00205	2	4 NEWELL STREET
ARZAYUS, KATHLEEN	549	163.08	1	C2505		06332	02905	2	913-C1 MERRITT DRIVE
ARZAYUS, RALPH & ARZAYUS, KELLY	77	58	5			07128	02664	2	104 JOHANSON AVENUE
ASACK, ALAN M & BERNSTEIN, JOANNA K	1098	207.13	14			06833	02613	2	25 WALKER DRIVE
ASAD, WAFI & KAWASH, SAIFALDEEN A	457	153.15	1	C7614		07071	02327	2	76-N FARM ROAD
ASAIMUTHU, PUGAZENDHI	360	151.20	1	C2403		06988	00421	2	2403 JAMESTOWN COMMON
ASCENCIO, ALEJANDRO	862	199	26			06424	01976	2	57 NORTH WILLOW ROAD
ASCHER, DAVID & REBECCA LIFCHUS-	1015	205.13	2			05943	02222	2	10 MILBURN DRIVE
ASCIONE, FRANK J JR	588	163.21	5	C6143		01832	00526	2	61 TAURUS DRIVE 4C
ASCOLESE, RONALD P	837	183	32			02124	00861	2	260 SUNNYMEAD ROAD
ASCOLESE, RONALD	378	153	9			06336	00882	2	378 TRIANGLE ROAD
ASHFORTH, CHRISTINA M	998	205.05	40			07218	00622	2	659 HILLSBOROUGH ROAD
ASHFORTH, GRACE	483	163.04	100	C1106		07085	01633	2	1106 TUDOR COURT
ASHISH, NAHATA & DHARIWAL, VITI	306	151.07	15			07363	00518	2	15 FISHER DRIVE
ASHMORE, CHARLES J.	8	5	19			07160	01194	2	332 THREE BRIDGES ROAD
ASHRAF, JAHANZEB & AIMA	624	163.22	46	C3412		07051	02910	2	3412 RICHMOND COURT
ASHRAF, SYED A & AZIMA	949	204	1.15			06367	01405	2	1 TODD STREET
ASHRAF, TARIQ & SHEHZANA	1073	207.01	107.06			07021	02489	2	15 JAMIESON WAY
ASHTOKAR, ANISH & ERIN	594	163.21	6	C1123		06790	01744	2	488 AUTEN ROAD 2C
ASHTOKAR, NITIN & SHAHEDA	461	153.19	1	C0306		05773	01859	2	30-6 FARM ROAD
ASIS, TERESITA	618	163.22	45	C3607		07002	00091	2	3607 ROYCE COURT
ASSAL, BIKRAMJEET S & GAGANDEEP	1038	205.21	21			06794	01832	2	5 MILLER DRIVE
ASSINI, ANDREW D & CYNTHIA E	692	174.05	5			06518	03531	2	7 SKI DRIVE
ASTICON MGMT, LLC	180	143	16			06767	02379	2	377 ROYCEFIELD ROAD
ASTORGA, MARIELA & ROSA, MICHELE	690	174.04	64			06028	03835	2	650 AMWELL ROAD
ASZTALOS, SANDOR & FEKETE, NORA	719	175.08	33			07288	00858	2	206 BEEKMAN LANE
ATADJA, PAUL EDEM	981	204.14	5			06738	03315	2	7 FRANCIS DRIVE
ATHANASIOU, WILLIAM R & CYNTHIA D	1065	207.01	4			02122	00728	2	6 WOODSHIRE WAY
ATHAR, MOHAMMAD I & INTIKHAB, F.,	130	140.02	38			07304	02950	2	45 WEBER AVENUE
ATHWAL, HARNEK S & NARINDER D	738	175.17	15.05			07013	03011	2	1 DANBURY COURT
ATIYEH, EDWARD M & MARY O	928	203.16	9			02193	00831	2	113 STEPHEN WAY
ATLANTIC EQUITY WESTMEADE LLC	127	140.01	65	P0002				15F	WESTON ROAD
ATLAS, RODNEY & MARIA	1022	205.15	53			02292	00369	2	6 RADDLE COURT
ATLURI, SRIKANTH & LAKSHMI P V	1043	205.22	33			06681	02910	2	10 FRENCH DRIVE
ATMAKURU, VENKATA N & SIREESHA	1085	207.05	3			07052	01423	2	5 STRAWBERRY LANE
ATTERBERRY, DANIELLE	791	178.02	154			06005	00916	2	72 HAMPTON COURT
ATTIAS, ABBY & INZANO NICOLINA	351	151.16	153			06664	01956	2	6 QUICK DRIVE
ATTINTI, RAMESH & BOBBA, APARNA D	325	151.10	5			07064	02361	2	13 SIMONSON LANE
ATWELL, CAROL-ANNE	712	175.06	17			07311	02447	2	615 VAN LIEW COURT
AUERBACH, EDWARD & ELAINE	1103	209	6					2	15 STAGECOACH WAY
AUERBACH, LARRY JR. & CAITLIN	182	144	12			07152	02200	2	253 NEW CENTRE ROAD
AUERBACH, LAWRENCE J & JOANNE A	859	199	5			02280	00118	2	12 HAMILTON ROAD
AUERBACH, MICHAEL & LISA	470	158	6			02289	00503	2	26 CRESTWOOD AVENUE
AUERBACH, MICHAEL D & LISA	185	145	18			05058	02015	2	16 COURY ROAD
AUGUST, CARI R	388	153.05	22074			07232	01529	2	467 BROOKSIDE LANE
AUGUST, GREG & SUSAN	751	177.01	39			02077	00098	2	9 WALLACE BOULEVARD

Taxing District 10 Hillsborough Twp

18 Somerset County

Name of Owner Additional Owners	Page No.	Block No	Lot No.	Lot Qualifier	Account No.	Deed Book	Deed Page	Class	Property Location
AUGUSTE, TRISTAN & BERNADETTE A	665	173	38			07287	00957	2	332 ZION ROAD
AUGUSTINE, MRIDUL & VEERAMBULLY, J	481	163.03	3			07163	01219	2	10 CPL. LANGON WAY
AUGUSTINUS, ROBERT J TRUSTEE	608	163.22	5	C3912		06854	03890	2	39-12 BLOOMINGDALE DRIVE
AUGUSTYN, JOZEF & ELIZBIETA	739	175.17	16.02			02352	00119	2	374 SOUTH BRANCH ROAD
AULETTA, HESTER & RICHARD	417	153.08	68	C0171		06914	02144	2	514 ANDRIA AVE APT 171
AULETTA, RICHARD & HESTER	496	163.05	1.01	C1102		06838	00553	2	595-2 AUTEN ROAD
AULL, CHRISTOPHER	375	152.06	36			07152	03082	2	38 VALLEY ROAD
AULL, MONICA	587	163.21	5	C6121		07143	03262	2	61 TAURUS DRIVE 2A
AUPLISH, SUMEET & MARITZA	185	145	21			06985	01180	2	594 RIVER ROAD
AUSTIN, ARLINGTON W & WENDY A	268	150.08	15			02264	00781	2	51 VAN ZANDT DRIVE
AUTOZONE NORTHEAST INC	874	200.01	3			05664	01606	4A	386 AMWELL ROAD
AUYEUNG, YUBUN & SHETO, VIENE	1099	207.13	21			06958	01148	2	10 RIVERVIEW TERRACE
AUYEUNG, YUBUN & SZETO, VIENE	312	151.09	97	C0065		06277	03845	2	24 DEWITT LANE
AVADHANAM, KRISHNAGITA & PAPPU, R	963	204.04	24.02			07074	03399	2	283 SHELBURNE PLACE
AVAJIGARI, SANDEEP & NALLABOLU, B	94	58.01	22			07380	00487	2	76 NOSTRAND ROAD
AVALLON, EDWARD & LISA MARIE	25	11	5			05479	02682	2	796 MILL LANE
AVALOS, ALEJANDRA P & HERNAND	203	147	2			06930	03325	2	898 RIVER ROAD
AVELLAN, MOLLY H & RAFAEL	457	153.15	1	C7613		06892	03418	2	76-M FARM ROAD
AVERELL, TIMOTHY & DIANE FLEMING	243	149.14	4			05805	03681	2	18 DE RIEMER ROAD
AVERY, PENELOPE C	592	163.21	6	C0933		01829	00558	2	498 AUTEN ROAD 3C
AVILA, INGRID & FRANCISCO	161	141.10	18			07303	02852	2	2 PHILIPS COURT
AVILES, ROBERT JR & ELIZA ARGONZA-	296	151.02	40			05654	02486	2	11 RUNYON STREET
AVITT, KATHLEEN	559	163.09	2.01			07087	02965	2	391 SOUTH BRANCH ROAD
AVOLIO, MICHAEL A & MARIE E	250	150.01	13			01692	00608	2	35 VAN ZANDT DRIVE
AWAD'S FARM, LLC	1010	205.11	44			07330	00007	2	58 MILBURN DRIVE
AWASTHI, ASHISH K. & JUHI	619	163.22	45	C3617		07141	00888	2	3617 ROYCE COURT
AWASTHI, MANISH & MANALI	622	163.22	45	C3724		07338	02616	2	3724 ROYCE COURT
AXCEL GROUP, LLC	1011	205.11	48.04			06935	02077	3A	1868 MILLSTONE RIVER ROAD
AXCEL GROUP, LLC	1011	205.11	48.04	Q0011		06935	02077	3B	1868 MILLSTONE RIVER ROAD
AYEROV, ALEX & SOFIYA	448	153.15	1	C3701		06347	00323	2	286 WILDFLOWER LANE
AYNKARAN, SIVARAJANATHAN & S	319	151.09	152			06989	00073	2	82 FISHER DRIVE
AYRES, BRADLEY & LAURA	397	153.05	22210			06823	02863	2	809 E. BROOKSIDE LANE
AYUSO, JAIME L	98	59	7			06662	00102	15F	106 KIMBERLY ROAD
AYYAPPAN, A & SATHIYABHAMA A	1025	205.15	100			06677	01020	2	42 FRENCH DRIVE
AZAD, AKHILESH K & SINHA, SNEHA	21	8	83			07305	01521	2	18 PIONEER DRIVE
AZCUIDIAZ, CARMEN S & DANILO E	450	153.15	1	C4006		07112	03406	2	238 WILDFLOWER LANE
AZIZ, ABU BAKAR & JAMEELA, SHABNA	284	151	12.46			07214	00307	2	2 DRAKE CLOSE
AZIZ, YOUSSEF & BOTROS, MARIAM	285	151	12.53			06906	03381	2	46 BAKER CIRCLE
AZMI, NADIA	502	163.05	1.01	C2406		06631	02954	2	912-6 RENATE DRIVE
B3 COURTYARD ASSOCIATES, LLC	71	51	4	C0300		05067	02107	4A	BASEMENT - BLDG 300
BAAKA, NADIA	393	153.05	22145			06793	02652	2	424 BROOKSIDE LANE
BABAR, AMAD & GOHAR, AYESHA	821	180.09	15			07414	00592	2	20 ROUSER WAY
BABARIA, JAGDISH V & RUPALBEN J	287	151	12.87			06551	01836	2	35 BAKER CIRCLE
BABARIA, KISHORKUMAR & JAGRUTI	247	149.16	8			06274	02659	2	53 PETERSON ROAD
BABBAR, ROHIT & SARBJEET KAUR	89	58	72.105			07137	00401	2	43 NOSTRAND ROAD
BABBIO, BRENDA	578	163.21	4	C4841		05431	00972	2	48-41 BLOOMINGDALE DRIVE
BABEY, GARY J	336	151.15	112			06474	03564	2	57 HAVERFORD COURT
BABEY, MICHAEL S & GODELIEVE	926	203.14	68			05070	00400	2	51 CAMDEN ROAD
BABIAK, RYAN JR & AMANDA	1001	205.07	5			07108	01688	2	9 MC INTIRE DRIVE
BABILONIA, XIOMARA	430	153.10	1.02	C2902		07418	02187	2	2902 KENT PLACE
BABINSKI, MICHAEL J JR & ELLEN M	660	173	4.04			07042	02425	3A	200 ZION ROAD
BABINSKI, MICHAEL J JR & ELLEN M	661	173	4.04	Q0012		07042	02425	3B	200 ZION ROAD
BACCARINI, JOSEPHINE	132	140.02	83.01	C0210		07401	01051	2	2 STEELE PLACE APT K
BACCARINI, THOMAS & GIRAMMA, JRNNIFER	447	153.14	1	C7901		06980	02466	2	79-A FARM ROAD
BACH, DORIS	134	140.02	89			06446	00975	2	16 THORNTON STREET
BACH, RONALD J	173	142	51.02			01554	00553	2	432 ROYCEFIELD ROAD
BACHALIS, SHERRY C	1061	205.35	3			06842	01401	2	14 BERNART COURT
BACHMAN, WILLIAM R & GEORGIEANNA C	1074	207.01	118			05994	00585	2	710 TOWNSHIP LINE ROAD
BACHMANN, DANIEL GEORGE	564	163.13	18	C1331		02058	00796	2	300 GEMINI DRIVE 3A
BACHMANN, WILLIAM H JR & PATRICIA	931	203.16	52			07329	02241	2	10 DEER RUN
BACKLOT REALTY, LLC	169	142	23.10	C0010		07026	01560	1	330 ROYCEFIELD RD UNIT J
BACORN, KENNETH & HELEN	406	153.08	68	C0023		01572	00845	2	16 DEANNA DR APT 23
BADAM, SRIDHAR; ET AL	560	163.09	6	C0204		07425	00329	2	681-E DOVER COURT
BADAMI, AHMED & FATIMA A	819	180.08	9			06957	02980	2	4 BRENNAN WAY
BADEJO, AYODEJI K	612	163.22	6	C2521		07175	00291	2	25 BLOOMINGDALE DRIVE 2A
BADER, KEITH R & TRACEY L	541	163.08	1	C1105		06011	01909	2	908-E MERRITT DRIVE
BADHAN, RATHNAKUMAR & MANONMANI	818	180.07	20			06360	02421	2	11 LAWRENCE COURT

Taxing District 10 Hillsborough Twp

Name of Owner Additional Owners	Page No.	Block No	Lot No.	Lot Qualifier	Account No.	Deed Book	Deed Page	Class	Property Location
BAEZ, MARY LOU	468	156	23			06137	02784	2	12 CRESTWOOD AVENUE
BAGCHI, ANIRUDDHA & POULAMI	280	150.14	23			07271	01650	2	132 RIVENDELL ROAD
BAGDAN, BRIAN T & MICHELLE A	239	149.11	5			01839	00535	2	10 LEWIS STREET
BAGGOTT, CHRISTOPHER	551	163.08	1	C2803		06097	00704	2	668-E1 MARSHALL ROAD
BAGINSKI, ERIC & OLSEN MELISSA	427	153.09	1.01	C3606		06696	01856	2	3606 WELLINGTON COURT
BAGINSKI, MICHAEL S	626	163.22	46	C3517		05923	00506	2	3517 RICHMOND COURT
BAGINSKI, WIESLAW J	829	182	35.01			05997	02961	2	7 MAYBUS COURT
BAGLEY, JAMES & JANET	480	163.02	19.31			02196	00679	2	7 LOWE AVENUE
BAGLI, NANCY	551	163.08	1	C2810		07360	00842	2	668-B2 MARSHALL ROAD
BAGLIVI, NICHOLAS & JEAN	885	200.06	2	C0163		06294	00256	2	163 CHANDLER COURT
BAGNASCO, JOHN L & THERESA R	362	152	9.02			01682	00485	2	7 DITMARS CIRCLE
BAHLAWAN, ISAAM & CAROLYN	88	58	72.91			05032	01365	2	67 NOSTRAND ROAD
BAHR, RANDY & SHERRI	193	145.03	17			02127	00546	2	1163 ORCHARD DRIVE
BAHRANI, KAMAL D & JAYA A CHHABRIA	1040	205.22	3			06815	02190	2	24 BERNART COURT
BAI, HUA & YAN, LIREN	149	141	152			07042	02633	2	20 KLINE ROAD
BAIA, PETRISOR & JENNY S	781	178.01	74			07106	01026	2	111 BREE COURT
BAILEY, CHARLES W & EVELYN	867	199	74			01337	00657	2	16 PINEYWOODS DRIVE
BAILEY, ERIC & RANDI S	512	163.05	1.05	C3121		06263	00848	2	3121 REVERE COURT
BAILEY, MARVIN W JR & MARYANN F-	664	173	14.02			06692	02472	3A	303 LONG HILL ROAD
BAILEY, MARVIN W JR & MARYANN F-	664	173	14.02	Q0503		06692	02472	3B	303 LONG HILL ROAD
BAINS, DEVENDAR S	793	178.02	182			06748	02850	2	134 STRATFORD COURT
BAINS, MADHULIKA	308	151.09	97	C0008		06423	03392	2	44 BATEMAN WAY
BAJAJ, RAJIV & NIDHU	1016	205.13	19			06885	03322	2	20 COLLINS DRIVE
BAJPAI, PRANAY & MISRA, CHARU	1073	207.01	107.03			07137	03889	2	7 JAMIESON WAY
BAKALETZ, PETER & ANDOLLY	724	175.08	97			06580	02454	2	205 BROKAW COURT
BAKER, ELIZABETH A	702	175	105			06940	03275	2	207 SAXSON STREET
BAKER, JEROME S & NANCY C TRUSTEES	1084	207.04	7			06834	03007	2	18 WALKER DRIVE
BAKER, JOCELYN & KEVIN	329	151.12	5			07303	03271	2	1 HUGHEY LANE
BAKER, KAREN M	564	163.13	18	C1343		01641	00203	2	300 GEMINI DRIVE 4C
BAKER, KARL & ANNETTE	1076	207.01	137			02173	00076	2	752 TOWNSHIP LINE ROAD
BAKER, KENNETH M & LINDA M	361	152	3.01			01517	00241	2	452 FARM ROAD
BAKER, LISA ANNE & DE LEON, BISMARCK	1093	207.08	29			07278	01504	2	47 RIVERVIEW TERRACE
BAKER, MICHAEL & ANDREA THOMPSON	856	196	6			05469	00646	2	2 ONKA DRIVE
BAKER, MICHAEL & WENDY	103	63	7			05855	00028	2	128 TAYLOR AVENUE
BAKER, RICHARD	667	173	56			07397	03419	2	382 ZION ROAD
BAKHURU, NIKHIL & WADHWAN, NEHA	516	163.05	101.29			07151	01671	2	10 PASSE COURT
BAKHURU, PRASHANT & RITIKA	738	175.17	15.03			07042	01193	2	6 DANBURY COURT
BAKHURAU, GIORGI	511	163.05	1.05	C3108		07256	00387	2	3108 REVERE COURT
BAKHURAU, MAIA & KAKHA M	548	163.08	1	C2411		06736	03644	2	911-F1 MERRITT DRIVE
BAKOS, CHERYL	537	163.06	3	C2413		02187	00338	2	100 BLUEBIRD DRIVE
BAKSA, JOHN & MICHELE	221	149.03	52			07250	01085	2	64 BEECHWOOD CIRCLE
BAKSHI, JYOTIN & AHLUWALIA, GUNJAN	1038	205.21	15			07367	00666	2	17 MILLER DRIVE
BAKSHI, KARUN & KUMAR, MAANSI	713	175.06	34			07389	02256	2	602 VAN LIEW COURT
BALA REALTY, LLC	859	199	2	C0403		07401	02899	4A	403 TOWNE CENTER DRIVE
BALACHANDRAN, PRABHU	602	163.22	4	C4322		06903	03553	2	43-22 BLOOMINGDALE DRIVE
BALAGOPAL, NIRMALA	132	140.02	83.01	C0206		06135	01704	2	2 STEELE PLACE APT F
BALAJI, SRINIVASAN & HARIPRIYA	1082	207.03	3			07233	03190	2	8 STEEPLE DRIVE
BALAMURUGAN, RANGASAMY & RENUKA	299	151.03	22			02333	00134	2	45 FLEMING DRIVE
BALAN, HARISH & RESHMI H	246	149.15	8			06658	03082	2	8 DE RIEMER ROAD
BALAN, PRASANTH & VIJAYALAKSHMI J	1058	205.31	47			06441	01468	2	14 KIMBLE COURT
BALANCIA, MARY ANN	310	151.09	97	C0032		06687	00135	2	43 DEWITT LANE
BALARAMAN, ARUNKUMAR	433	153.12	1	C0722		07186	00812	2	722 ROBIN ROAD
BALASUBRAMANIAN, JEYASANKAR & MURUG	334	151.15	91			07343	01130	2	48 FOXHILL LANE
BALASUBRAMANIAN, MURALI & SUMANA	297	151.02	47			05743	00295	2	12 FLEMING DRIVE
BALASUBRAMANIAN, R & ANNURADHA M	1039	205.21	34			06739	01921	2	27 HOLECOMB DRIVE
BALASUBRAMANIAN, S & SRIVIDHYA M	813	180.03	15			06799	02537	2	32 TORBET ROAD
BALASUBRAMANIAN, SIVAKUMAR & K.	1078	207.02	32			07135	00222	2	25 STEEPLE DRIVE
BALDEV, JUGAL K & STELLA	727	175.08	142			01742	00287	2	705 WHITENACK COURT
BALDINGER, THOMAS & KELLY	915	203.10	18			06330	03692	2	3 GAIL COURT
BALDONI, PATRICK A	164	141.11	22			07030	00696	2	51 KLINE ROAD
BALDONI, STEPHEN & MEGAN	1099	207.13	19			06905	01324	2	14 RIVERVIEW TERRACE
BALDUCCI, LISA & JOSEPH DICHIARA	535	163.06	3	C2234		06296	01253	2	117 BLUEBIRD DRIVE 3D
BALDUCCI, LISA ZARRO	452	153.15	1	C4408		02268	00549	2	182 WILDFLOWER LANE
BALDWIN, JEFFREY T & ELIZABETH E	970	204.06	44			05693	00917	2	7 TALLY HO TRAIL
BALES, STEVEN	650	171	11.04			05070	02260	2	308 LONG HILL ROAD
BALINT, JAMES & MARIA	219	149.03	33			07306	03634	2	83 BEECHWOOD CIRCLE
BALKJY, ROBERT	173	142.01	2			06820	00018	2	8 ELMENDORF CIRCLE

Taxing District 10 Hillsborough Twp

18 Somerset County

Name of Owner Additional Owners	Page No.	Block No	Lot No.	Lot Qualifier	Account No.	Deed Book	Deed Page	Class	Property Location
BALL, ALFRED L & ANGELA M	468	156	18			07397	02390	2	2 CRESTWOOD AVENUE
BALL, KENNETH & DARYL LYNN	834	183	4			02026	00756	2	5 WESTON ROAD
BALLAH, MICHAEL R & KELLY M	685	174.03	5			01941	00638	2	8 MURRAY DRIVE
BALLANTINE, JANICE	518	163.05	101.31	C305A		07331	00082	2	5A TIPPET STREET
BALLARD, LISA & DEDICOS JOSEPHINE	123	140.01	4			06688	01998	2	10 WEBER AVENUE
BALOCO, RICHARD	512	163.05	1.05	C3203		07408	00249	2	3203 REVERE COURT
BALOG, PETER II & JOANN CICCONE B	684	174.02	5			05840	00052	2	6 STARVIEW DRIVE
BALOGH, ZOLTAN & BALOGH, M TRUSTEES	645	169	55.01			05166	02869	3A	508 LONG HILL ROAD
BALOGH, ZOLTAN & BALOGH, M TRUSTEES	645	169	55.01	Q0504				3B	508 LONG HILL ROAD
BALOGH, ZOLTAN A & MARGARET, TRUSTE	645	169	55.02			07279	03222	3A	506 LONG HILL ROAD
BALOGH, ZOLTAN A & MARGARET	646	169	55.02	Q0504				3B	506 LONG HILL ROAD
BALRAJ, PAUL J & SONA S V A R	318	151.09	149			06818	02657	2	88 FISHER DRIVE
BALSE, JYOTSNA	450	153.15	1	C4104		05449	02511	2	226 WILDFLOWER LANE
BALZANO, JAMES E & MARGARET R	959	204.02	23			01637	00802	2	3 RADNOR COURT
BANACH, MICHAEL & KAREN	1001	205.07	7			01994	00877	2	13 MC INTIRE DRIVE
BANACISKI, JOSEPH & DIANE	1070	207.01	78			01922	00743	2	47 WALKER DRIVE
BANAS, MICHAEL G & MARIKO N	1086	207.05	7			05485	03263	2	13 STRAWBERRY LANE
BANAS, RAFAL D & GABRIELA WOROSZ-	696	175	33.02			06159	03835	2	80 EAST MOUNTAIN ROAD
BANASIAK, BRIAN W & JOLANDA C	916	203.10	27			02125	00305	2	52 BEVERLY DRIVE
BANCHEVSKIY, ALEKSANDR & NADEZHDA	432	153.12	1	C0630		02087	00819	2	630 ROBIN ROAD
BANDA, M R & NAGA DEEPIKA BELUM	323	151.09	208.14			06734	01177	2	2 VARNON COURT
BANDARU, VINITHA	860	199	18.04			07398	02216	1	2 VROOM DRIVE
BANDLA, SRIKANTH & POTTURI, YAMINI	597	163.21	7	C3213		07353	00340	2	32-13 BLOOMINGDALE DRIVE
BANDOLA, GEOFFREY R & KIMBERLE	78	58	19			02121	00851	2	132 JOHANSON AVENUE
BANDYOPADHYAY, ARNAB	333	151.15	72			07122	01792	2	6 FOXHILL LANE
BANE REALITY, LLC	169	142	23.10	C0009		07026	01553	4B	330 ROYCEFIELD RD UNIT I
BANERJEE, ANANYO	585	163.21	5	C5743		06881	00812	2	57 TAURUS DRIVE 4C
BANERJEE, CHANCHAL & MITUSHI	864	199	33.06			06805	00576	2	24 RAILSEDGE ROAD
BANERJEE, PRADEEP & ANINDITA CHAUD-	1046	205.26	4			06434	00433	2	7 MC CARLES DRIVE
BANERJI, RAJA & ALKA	819	180.08	10			06441	03105	2	10 BRENNAN WAY
BANEY, ANDREW & MICHELLE	467	156	6			07084	02484	2	65 MEADOWBROOK DRIVE
BANFITCH, BLAINE & CHRISTINA B	962	204.04	11			05319	02319	2	7 GRAFTON COURT
BANGALORE, SRI HARI & ANUPAMA RAO	1034	205.19	16			06739	01345	2	1 BERNART COURT
BANGHART, FRANK	118	86	22			05345	02207	2	2102 ROOSEVELT AVENUE
BANINO, DIANE M	405	153.07	68.01	C0223		01845	00384	2	527 ANDRIA AVE APT 223
BANIS, NICHOLAS & HELEN	903	203.02	11			02076	00410	2	6 MATTHEW ROAD
BANJI, JAISON & SHARLET	949	204	1.24			07320	00036	2	5 HENDRICKSON COURT
BANK, JOSEPH ROBERT	798	178.02	259			05122	02877	2	61 BERKSHIRE COURT
BANNISTER, WILLIAM H & KRISTEN E	922	203.14	15			06790	02723	2	201 STEPHEN WAY
BANSAL, DEEPAK & PINKY	943	203.23	8			06638	01495	2	5 HICKORY HILL ROAD
BANSAL, ROHIT	1071	207.01	88			07367	01468	2	5 DOW DRIVE
BANVILLE, CHARLES & FORTIN MARIE-C	1018	205.13	43			06736	02737	2	8 SMITH COURT
BAO, YINGHUA & YU JUAN	563	163.13	7			07143	01718	2	155 NEW AMWELL ROAD
BAPTISTE, MICHAEL & DUZANSON, MILDRED	921	203.13	6			05470	02003	2	38 BEVERLY DRIVE
BAPUS-V, LLC	97	58.03	5			06451	00672	2	16 CAMPBELL ROAD
BAR, MARY	868	199	83.01			02285	00072	2	19 ROYCE BROOK ROAD
BAR, SAUMEN NEIL & PATRICIA ANN	701	175	95			06090	01161	2	318 THATCHER TERRACE
BARADI, VENKAT N & APARNA	1047	205.27	13			06476	00770	2	10 MC CARLES DRIVE
BARAJAS, MAURICIO & REBECCA	471	159	2			06523	01115	2	21 CRANBROOK AVENUE
BARAN, GEORGE & HELEN	4	4	2.04					2	218 HOCKENBURY ROAD
BARANIECKI, DANIEL & AGNIESZKA	351	151.16	150			06421	03385	2	3 QUICK DRIVE
BARANIECKI, DANIEL & AGNIESZKA	411	153.08	68	C0083		06888	01024	2	34 DEANNA DR APT 83
BARANOWSKI, WILLIAM M & PATRICIA B	133	140.02	83.01	C0407		06960	00372	2	4 STEELE PL APT G
BARANOWSKI, WILLIAM S	411	153.08	68	C0093		06032	00032	2	34 DEANNA DR APT 93
BARATTA, VELIANA & GLEICHENHAUS, S D	420	153.08	68	C0261		06077	01439	2	534 ANDRIA AVE APT 261
BARBA, FRANCO J & NOELIA E	701	175	94			06987	00315	2	322 THATCHER TERRACE
BARBERI, MARY J	354	151.20	1	C0404		05048	02265	2	404 COLUMBIA COMMON
BARBERIO, VINCENT J & SUSAN E	1005	205.10	7			01801	00248	2	13 DILTS LANE
BARBIERI, ANTHONY & KURAK, MICHAEL	561	163.09	6	C0401		07372	03291	2	665-F DOVER COURT
BARBIERI, CHASE	560	163.09	6	C0108		06849	01618	2	689-A DOVER COURT
BARBIERI, CHRISTOPHER & JULIE	107	65	46			06700	00085	2	20 SHERWOOD CLOSE
BARBUTO, PATRICIA	573	163.21	4	C3834		06770	02447	2	38-34 BLOOMINGDALE DRIVE
BARBUTO, TANYA J & JAMES	443	153.13	1	C1034		06395	00420	2	1034 ROBIN ROAD
BARCLAY, ANGELIQUE	461	153.19	1	C0305		07125	03603	2	30-5 FARM ROAD
BARDAR, DANIEL G	494	163.04	100	C3115		06524	01106	2	3115 CROMWELL COURT
BARDAR, MATTHEW T & BRIE ANNA	945	203.23	47			06539	03842	2	456 TOWNSHIP LINE ROAD
BARGLOWSKI, BRUCE P	645	169	45			06877	00311	2	742 MONTGOMERY ROAD

Taxing District 10 Hillsborough Twp

18 Somerset County

Name of Owner Additional Owners	Page No.	Block No	Lot No.	Lot Qualifier	Account No.	Deed Book	Deed Page	Class	Property Location
BARGLOWSKI, KAREN E	834	183	3			06893	01843	2	1 WESTON ROAD
BARI, ASMA	538	163.08	1	C0701		07068	00785	2	920-A MERRITT DRIVE
BARICELLI, WALTER P & TERESA A	258	150.03	7			02202	00749	2	6 CORLE PLACE
BARILE, CHRISTOPHER	596	163.21	7	C2841		01851	00703	2	28-41 BLOOMINGDALE DRIVE
BARKER, DAVID	227	149.06	37			06666	01798	2	73 BUCKLAND DRIVE
BARKER, GREGORY & CHERYLL	543	163.08	1	C1608		05649	02047	2	900-H MERRITT DRIVE
BARKER, HOPE	317	151.09	135			02349	00599	2	37 CROWEL ROAD
BARKEY, WARREN R & JOAN M	238	149.10	19			01822	00432	2	4 ODELL COURT
BARKIN, HOWARD & MICHELLE	775	178	13.14			07160	03295	2	31 MANOR DRIVE
BARKSDALE, DEBRA	585	163.21	5	C5712		06289	02758	2	57 TAURUS DRIVE 1B
BARLOW, JOEL F & FRANCES BRUNS	917	203.11	12			07392	02886	2	11 GALAXY COURT
BARMORE, ARLENE	341	151.16	1.03	C1901		06451	02727	2	1901 WILLIAM AND MARY CMN
BARMORE, JONATHAN R & DANA M	710	175.05	36			06819	00586	2	754 DE CAMP DRIVE
BARNES, KAMARA & TIMOTHY	274	150.12	32			07401	00349	2	34 SNOWBOURN PLACE
BARNES, MACK D & KRISTYNA W	628	164	8.08			01618	00694	2	850 AMWELL ROAD
BARNETT, HENRY LEWIS & JENNIFER LYN	378	153	5			02268	00125	2	362 TRIANGLE ROAD
BARNETT, LORRAINE M	8	5	20					2	330 THREE BRIDGES ROAD
BARNEY, LEE C & LORI PETERSEN-	758	177.03	3			02355	00760	2	6 VAN DERIPE ROAD
BARNISH, JAMES	834	183	7			05523	00370	2	17 WESTON ROAD
BARNOSKY, ALEXANDER S JR & JUDITH A	1085	207.04	26			02023	00007	2	11 HILLCREST ROAD
BARON, HARVEY & KATHLEEN M	374	152.06	34	C0103		01533	00746	4A	103 OMNI DRIVE
BARONE, ANGELA M	190	145.02	25			05537	03209	2	14 CARROLL DRIVE
BARONE, BEATRICE	735	175.13	2.04			05535	03061	2	8 PRALL ROAD
BARONE, JOSEPH G & MARIE	1030	205.16	13			05482	03037	2	25 MILBURN DRIVE
BARONE, ROBERT M & LYNN A	351	151.16	147			02013	00303	2	5 KALER STREET
BARQUIERO, ZAIRA	361	152	1			06653	03862	2	178 VALLEY ROAD
BARRACK, DANIEL & STACEY	230	149.08	10			07036	01464	2	2 DRAKE ROAD
BARRANTES, MARVIN D & VEGA, RUTH M	1011	205.11	48.06			07419	03860	2	1762 MILLSTONE RIVER ROAD
BARRETT, CHARLES	585	163.21	5	C5714		07018	00549	2	57 TAURUS DRIVE 1D
BARRETT, JOANNE	525	163.06	2	C1232		06741	03863	2	287 GEMINI DRIVE 3B
BARRETT, RONALD L JR & ALICIA	475	161	7			05963	01323	2	114 MEADOWBROOK DRIVE
BARRETT, STEPHANIE P	1068	207.01	42			07107	00806	2	4 MULFORD LANE
BARRETT, WILLIAM & LORI	22	9	1.01			01504	00027	2	1103 RIVER ROAD
BARRETT, WILLIAM E	673	174	36.02			07096	03459	2	275 EAST MOUNTAIN ROAD
BARRIO, JOSEPH ANTHONY	354	151.20	1	C0409		05471	02559	2	409 COLUMBIA COMMON
BARRIOS, STEPHEN A & CHRISTINE R	765	177.10	11			06215	00330	2	328 HOMESTEAD ROAD
BARRON, PETER	581	163.21	5	C2644		05454	02508	2	26 BLOOMINGDALE DRIVE 4D
BARROOD, PHILLIP K & SIRIANNI, J	951	204	7.03			07011	02496	2	531 WILLOW ROAD
BARROS, EDGAR F	508	163.05	1.05	C3002		06972	01676	2	3002 REVERE COURT
BARROW, STEPHEN & ALICE	163	141.11	11			06923	03029	15F	79 KLINE ROAD
BARRY, ANITA	585	163.21	5	C5722		01619	00098	2	57 TAURUS DRIVE 2B
BARRY, BRIAN J & RITA A	234	149.08	60			02100	00388	2	60 PETERSON ROAD
BARRY, COURTNEY & MEREDITH	973	204.06	91			05471	01334	2	14 FRANCIS DRIVE
BARRY, EDWARD J & KNAPP, KATHLEEN	716	175.07	1			01702	00070	2	203 BEEKMAN LANE
BARRY, JAMES K	469	157	14			07007	01529	2	2 CRANBROOK AVENUE
BARRY, LEO P & PATRICIA	115	77	4.01			01747	00356	2	2161 CAMPLAIN ROAD
BARRY, MARILYN	409	153.08	68	C0058		07069	00599	2	28 DEANNA DR APT 58
BARRY, MICHAEL B	790	178.02	145			07369	00990	2	60 HAMPTON COURT
BARRY, PAUL & SUSAN	1087	207.05	30			02069	00125	2	18 HILLCREST ROAD
BARSKY, JEFF A	623	163.22	46	C3314		06097	03381	2	3314 RICHMOND COURT
BARTASH, RONALD E & JUDY A	977	204.08	14			01671	00231	2	16 TALLY HO TRAIL
BARTELS, JULIE ANN	791	178.02	162			07409	02420	2	94 LONG ACRE COURT
BARTHAKUR, ALPANA	690	174.04	68			07237	01580	2	642 AMWELL ROAD
BARTHELME, MAYNARD L & VERONICA	655	171	66			01510	00056	2	659 MONTGOMERY ROAD
BARTLING, JAY M & PATRICIA K	467	156	7			02014	00164	2	63 MEADOWBROOK DRIVE
BARTOK, EDWARD J & GAIL M	138	141	9.03			02104	00663	2	78 FALCON ROAD
BARTOK, EDWARD, KENNETH SCOTT, S.	177	142.04	6			07217	00041	2	7 WOLFE DRIVE
BARTOK, FRANK J	1091	207.07	18			01553	00677	2	3 BENNINGTON WAY
BARTOLOMEO, ADAM & DALY, MARY W	8	5	9			02174	00677	2	380 THREE BRIDGES ROAD
BARTOW, WILLIAM J IV	626	163.22	46	C3525		06887	02607	2	3525 RICHMOND COURT
BARTSCH, BEVERLY J	884	200.06	2	C0151		06748	01212	2	151 CHANDLER COURT
BARTUS, JULIE	795	178.02	222			06830	02094	2	135 HOLLOW OAK COURT
BASA, GOUTHAM & INDU R	286	151	12.77			06962	02540	2	32 BAKER CIRCLE
BASHIR, ZUBAIDA & ADEEL	450	153.15	1	C4002		06830	01199	2	246 WILDFLOWER LANE
BASHYAM, DAMODARAM & KRISHNA, R.	195	145.04	10			07210	02030	2	2 CRANE COURT
BASHYAM, DAMODARAM & ROOPAIL K	94	58.01	24			05430	02127	2	74 NOSTRAND ROAD
BASILONE, DEREK J & MARYANN	942	203.23	2			01893	00697	2	55 KILMER DRIVE

Taxing District 10 Hillsborough Twp

18 Somerset County

Name of Owner Additional Owners	Page No.	Block No	Lot No.	Lot Qualifier	Account No.	Deed Book	Deed Page	Class	Property Location
BASILONE, MICHAEL J & DANIELLE	1102	209	2			06107	03225	2	2 CARRIAGE WAY
BASIREDDY, SRINIVASA R & KACHCANA M	91	58	72.137			06834	01973	2	14 NOSTRAND ROAD
BASISTA, DAVID A & DONNA S	307	151.08	5			01869	00647	2	16 CRESTMONT DRIVE
BASON, FRANK & JEANINNE	181	143	28			05462	02102	2	211 VALLEY ROAD
BASSIL, ADONIS & GHANEM, ZEINA	1011	205.11	48.02			06987	01198	2	1760 MILLSTONE RIVER ROAD
BASTAN, WILLIAM & FORTUNATO, L.,	476	161	17			07309	03692	2	2 CUMBERLAND ROAD
BASTIAN-AUGUSTE, JUDITH A	338	151.16	1.03	C0716		07198	02658	2	716 MARLBOROUGH COMMON
BASU, AMARTYA & KAUSHIK-BASU, N	949	204	1.20			07275	03344	2	10 HENDRICKSON COURT
BASU, ANIMITRA & SHARMISTHA	863	199	33.04			07044	02796	2	19 RAILSEDGE ROAD
BASU, AVEEK & NEOGY, ANUSHREETA	263	150.05	8			07371	01092	2	15 WYCKOFF WAY
BASU, KALLOL & ANTARA DATTA	262	150.04	27			06479	00434	2	110 PERRINE PIKE
BASU, SANAT K & GEETALI BASU	446	153.14	1	C7310		07312	00223	2	73-J FARM ROAD
BATAILLE, WILLIAM E & DEBRA J	193	145.03	26			01935	00009	2	3 CRATER ROAD
BATES, JEREMY & BATES, EMILY	839	183.01	65			06204	00779	2	39 ANNE STREET
BATES, THOMAS M & PATRICIA R	1090	207.07	10					2	19 BENNINGTON WAY
BATKI, CHIRAG & ANGANA PATEL	1046	205.26	12			06876	02262	2	11 MURPHY DRIVE
BATKOWSKI, PAUL J & KIRSTEN	82	58	72.08			06647	03024	2	30 CAMPBELL ROAD
BATTAGLIA, CHARLES E & ARLINE I	124	140.01	16			06192	03488	2	42 WEBER AVENUE
BATTAGLIESE, JOSEPH M & CHRISTINE G	1060	205.32	13			06033	01703	2	6 LUDLOW COURT
BATTISTA, DOMENICK & STANTON, SHERRI L	12	6	2			05933	03124	2	403 WOODFERN ROAD
BATTOGLIA, MICHAEL & LINNEA	55	22	5			06127	01218	1	THIRD STREET
BATTOGLIA, MICHAEL & LINNEA	55	22	6			06127	01218	2	21 THIRD STREET
BATTOGLIA, MICHAEL & LINNEA	55	22	13			06998	01831	1	FOURTH STREET
BATTOGLIA, MICHAEL & LINNEA	55	22	14			06998	01831	1	FOURTH STREET
BATTOGLIA, MICHAEL & LINNEA	55	22	15			06998	01831	1	FOURTH STREET
BATTOGLIA, MICHAEL & LINNEA	55	22	16			06998	01831	1	FOURTH STREET
BATTOGLIA, THOMAS & CARMELLA	248	149.16	21			05138	02089	2	5 O'NEAL COURT
BATTOU, KARIMA & YAHY, SLIMANE	684	174.02	8			06158	02657	2	12 STARVIEW DRIVE
BATULA, FRANK G & DONNA M	948	204	1.10			06186	02471	2	13 TODD STREET
BATZER, KATHY L & KIRK W TRS	731	175.11	15			02169	00673	2	109 VAN DYKE COURT
BAUER, JEANNETTE TRUST	239	149.11	7			06763	00650	2	14 LEWIS STREET
BAUER, JESSICA E	562	163.09	6	C0406		06847	03791	2	665-A DOVER COURT
BAUER, JOANNE C	908	203.05	35			02237	00388	2	43 BEVERLY DRIVE
BAUER, NANCY	116	80	1			06623	02435	1	OFF CAMPLAIN ROAD
BAUER, NANCY	120	112	2			06623	02435	1	GARFIELD STREET
BAUER, NANCY	120	116	1			06623	02435	1	ADAMS STREET
BAUER, NANCY	120	116	2			06623	02435	1	ADAMS STREET
BAUER, NANCY	120	116	4			06623	02435	1	ADAMS STREET
BAUER, NANCY	120	116	5			06623	02435	1	ADAMS STREET
BAUER, THOMAS M & DANNA	918	203.11	20			01505	00252	2	8 GALAXY COURT
BAUM, DAVID J & CAROLINE M	301	151.03	48			06525	01451	2	19 YATES DRIVE
BAUM, JEFFREY & JILL	890	200.08	7			05063	00153	2	18 WHITE MEADOW ROAD
BAUM, JOHN A & ANGELA	1044	205.24	11			05895	02572	2	8 COVEL DRIVE
BAUMAN, MICHELLE	1082	207.03	5			06621	02293	2	3 DAVENPORT WAY
BAUMANN, JOHN T	588	163.21	5	C6134		02314	00182	2	61 TAURUS DRIVE 3D
BAUMBUSCH, PETER A & ELIZABETH M	685	174.03	7			01610	00705	2	3 DOGWOOD DRIVE
BAUMERICH, PAUL	95	58.01	40			01966	00829	2	18 DICKERSON ROAD
BAUMGARTEN, JEREMY E. & LETTIERI, J	224	149.05	13			07199	01914	2	85 ROHILL ROAD
BAUMWELL, MATTHEW N & STACEY A S	48	13.03	6			06533	00026	2	25 DEER PATH
BAVUSO, DONALD F	654	171	53.01			02306	00393	2	404 LONG HILL ROAD
BAXI, VIPUL & NAMRATA	202	145.09	38			07237	03020	2	8 RAKER COURT
BAYAÏT, KATHLEEN M	402	153.07	68.01	C0193		01857	00460	2	521 ANDRIA AVE APT 193
BAYDAR, KEVIN & SUSAN	1031	205.17	2			02258	00292	2	26 D'ALTRUI DRIVE
BAYER, CARL A	4	4	1			06458	01537	2	200 HOCKENBURY ROAD
BAYER, JESSICA	669	174	11			07011	03663	2	698 AMWELL ROAD
BAYER, KENNETH H & MICHELLE D	303	151.05	6			05729	00859	2	17 FINE ROAD
BAYLIS, DOUGLAS P & LICIA GABER-	252	150.02	7			06750	03154	2	22 HUFF LANE
BAYNE, DAVID R & ALYCIA I	820	180.09	7			06875	01858	2	14 ROUSER WAY
BAYOUMI, AHMED & ELHALIM, ALLAA	369	152.05	9			07071	02921	2	14 FIELDHEDGE DRIVE
BAYRAM, CEM K. & BURCU	1055	205.30	58			06911	02088	2	8 BURNISTON COURT
BCORNER STYLE INC	740	175.18	1.01	C0430		02337	00204	4A	340 SOUTH BRANCH RD #430
BEA, RYAN & ELIZABETH	722	175.08	67			06960	02788	2	59 MARSHALL ROAD
BEACH, WEJDAN & TODD D	693	174.06	1			05292	02076	2	2 SKI DRIVE
BEAM, NICHOLAS	483	163.04	100	C1104		07054	01839	2	1104 TUDOR COURT
BEANEY, EDWARD S & VIRGINIA	461	153.19	1	C0327				2	32-7 FARM ROAD
BEARD, WILLIAM J & QUINN, JENNA M	1033	205.18	13			07040	00299	2	29 HORSESHOE DRIVE
BEASLEY, FLOYD & MARY	482	163.04	11			05093	03772	2	49 NEW AMWELL ROAD

Name of Owner Additional Owners	Page No.	Block No	Lot No.	Lot Qualifier	Account No.	Deed Book	Deed Page	Class	Property Location
BEATRICE, SAMANTHA C	339	151.16	1.03	C1607		07210	01144	2	1607 WILLIAM AND MARY CMN
BEATTIE, JAMES R	1009	205.11	31			06288	01686	2	9 HUTCHINSON DRIVE
BECIROVIC, YAGODA	454	153.15	1	C4806		06836	02425	2	128 WILDFLOWER LANE
BECK, KAYLIN & DUBOVICK, J.	632	167	6			07169	03520	3A	208 LONG HILL ROAD
BECK, KAYLIN & DUBOVICK, J	632	167	6	Q0070		07169	03520	3B	208 LONG HILL ROAD
BECK, TERESSA M	610	163.22	6	C2153		06763	01525	2	21 BLOOMINGDALE DRIVE 5C
BECKER, ANDREW & ROBYN	994	205.04	2			05672	03453	2	1 PEMBROKE TERRACE
BECKER, ANDREW D	482	163.04	9			06057	01017	2	53 NEW AMWELL ROAD
BECKER, CHRISTOF & SIMONE	1002	205.07	16			07381	02127	2	10 POWELSON DRIVE
BECKER, JOSHUA & DENISE	1087	207.05	20			06519	03310	2	33 STRAWBERRY LANE
BECKER, MARIA B	57	27	5					2	45 NINTH STREET
BECKER, MARIE C	57	27	8					1	TENTH STREET
BECKWITH REALTY, LLC	513	163.05	6			05645	00411	4A	485 AMWELL ROAD
BECZA, JAMES P & KATHERINE A	360	151.20	1	C2405		06225	03633	2	2405 JAMESTOWN COMMON
BEDER, ADAM C & ALLISON LANING-	738	175.17	11.04			06165	03143	2	80 WESCOTT ROAD
BEDNAR, ANNETTE M	587	163.21	5	C5943		01874	00294	2	59 TAURUS DRIVE 4C
BEDNAR, MARK & JESSICA PALMER	999	205.05	51			06736	00159	2	579 HILLSBOROUGH ROAD
BEDNAR, WENDY A	478	163.02	19.04			02212	00797	2	4 LOWE AVENUE
BEECK, MELISSA & JORDAN, MARY TRST	185	145	19			06915	02726	2	590 RIVER ROAD
BEEKMAN GARDENS ASSOCIATES	559	163.09	1.03					4C	GEMINI DRIVE
BEEKMAN GARDENS ASSOCIATES	563	163.13	16					4C	GEMINI DRIVE
BEEKMAN LANE FARM #1, LLC	211	148	21	Q0013		06589	01071	3B	BEEKMAN LANE
BEEKMAN LANE FARM #2, LLC	212	148	22	Q0013		06589	01076	3B	BEEKMAN LANE
BEEKMAN REALTY, LLC	249	150	5			00000	00000	3A	113 BEEKMAN LANE
BEEKMAN REALTY, LLC	249	150	5	Q0014		06590	02297	3B	113 BEEKMAN LANE
BEENDERS, KEVIN A & BARBARA A	694	174.07	8			02343	00884	2	57 MURRAY DRIVE
BEERE, SIOBHAN	140	141	38			07031	03239	2	2313 CAMPLAIN ROAD
BEERS, SHIRLEY	466	155.02	10					2	18 MEADOWBROOK DRIVE
BEERS, THOMAS M & ROBIN L	728	175.09	7			01759	00578	2	136 TERHUNE LANE
BEGGIATO, BERTILLA	884	200.06	2	C0131		06885	01583	2	131 CHANDLER COURT
BEGGIATO, JOHN W	234	149.08	59			06517	01059	2	62 PETERSON ROAD
BEGGIATO, KATHERINE M	711	175.05	40			06550	00152	2	198 WESCOTT ROAD
BEHLING, RONALD W & G FINA R	929	203.16	18			01740	00670	2	102 STEPHEN WAY
BEHNKE, FRANK & THERESA	421	153.08	68	C0283		02003	00247	2	538 ANDRIA AVE APT 283
BEHRIG, RICHARD & ANNE	441	153.13	1	C0992		05855	00588	2	992 ROBIN ROAD
BEHRJE, GARTH FRANCES & JODY LYNN	1053	205.30	39			06086	00772	2	29 MACK DRIVE
BEITZEL, STEVEN M & KASTERN, AMANDA	1051	205.30	9.01			07376	02845	2	5 AMSTERDAM DRIVE
BEKELE, BEZAYET A & GETAHUN, MATIOS	510	163.05	1.05	C3031		07021	02118	2	3031 REVERE COURT
BEKIR, ANNA M & VELIKO	467	156	2			06768	01060	2	4 CORONET WAY
BEKUS, JOHN C & MARY ANNE	652	171	32			05313	00411	2	34 PIROZZI LANE
BEKUS, JOHN L.	558	163.09	1	C0105		07121	03050	2	105 DEVONSHIRE COURT
BEKUS, JOSEPH STEVEN	675	174	95			07258	00617	2	241 ZION ROAD
BELALCAZAR-G, A D & LONDONO, N	298	151.03	15			05888	01284	2	59 FLEMING DRIVE
BELANGER, DAVID G & MARYANN M	872	199	144			01412	00576	2	20 ROYCE BROOK ROAD
BELANGER, THOMAS P & LUCINDA A	103	63	9			01486	00346	2	2 HAWLEY ROAD
BELAZOUZ, AMINE	420	153.08	68	C0267		05594	00193	2	534 ANDRIA AVE APT 267
BELÉN, ARNOLD C & EVELYN A	624	163.22	46	C3407		05727	02874	2	3407 RICHMOND COURT
BELHE, UPENDRA D & ASHWINI U	1047	205.27	12			06637	01103	2	12 MC CARLES DRIVE
BELINSKIY, DENIS & OLGA	265	150.06	23			06934	03416	2	20 WYCKOFF WAY
BELINSKIY, MIKHAIL & IRINA & ET AL	408	153.08	68	C0050		06783	00053	2	28 DEANNA DR APT 50
BELITZ, NANCY R	394	153.05	22167			01694	00677	2	484 BROOKSIDE LANE
BELKO, GENE M & MAY	635	167	15.13			01551	00374	2	62 WERTSVILLE ROAD
BELL, JOHN R.	565	163.21	4	C0105		07139	02889	2	105 WINDSOR COURT
BELL, LAURA	139	141	18			05618	00835	2	269 ROUTE 206
BELL, LINDA M	504	163.05	1.01	C7008		05719	02888	2	807 EVES DRIVE 2H
BELL, MARLA	7	5	7.01			06989	01700	3A	189 HOCKENBURY ROAD
BELL, MARLA	7	5	7.01	Q0015		06989	01700	3B	189 HOCKENBURY ROAD
BELL, PAMELA R & REDELICO, ALEX	717	175.08	3			07035	03207	2	172 BEEKMAN LANE
BELL, SEAN A	115	76	4			07337	00315	2	2227 CAMPLAIN ROAD
BELLANTUONO, JOSEPH & ROSALIND	280	150.14	19			01510	00516	2	207 BYWATER WAY
BELLE MEAD FARMERS COOP ASSOC INC	901	202	20.03			02161	00211	1	TOWNSHIP LINE ROAD
BELLE MEAD FARMERS COOP ASSOC	901	202	22					4A	100 TOWNSHIP LINE ROAD
BELLE MEAD FARMERS LLC	901	202	20.04			05626	01520	1	106 TOWNSHIP LINE ROAD
BELLE MEAD FARMES COOPERATIVE	901	202	20.02			02316	00545	2	110 TOWNSHIP LINE ROAD
BELLE MEAD PETROLEUM, LLC	747	177	24.01			06329	03670	4A	862 ROUTE 206
BELLINA, DAVID J & NICOLE M	287	151	12.79			06034	02416	2	28 BAKER CIRCLE
BELLO, FAUSAT	420	153.08	68	C0263		07150	02065	2	534 ANDRIA AVE APT 263

Taxing District 10 Hillsborough Twp

18 Somerset County

Name of Owner Additional Owners	Page No.	Block No	Lot No.	Lot Qualifier	Account No.	Deed Book	Deed Page	Class	Property Location
BELLOTTI, EDWARD & BELLOTTI, A	588	163.21	6	C0612		06494	01329	2	500 AUTEN ROAD 1B
BELNAY, DIANNE	676	174	110			06048	01495	3A	293 ZION ROAD
BELNAY, DIANNE	676	174	110	Q0505		06048	01495	3B	293 ZION ROAD
BELNAY, GLEN & DIANNE	676	174	107.03			06015	02649	3A	291 ZION ROAD
BELNAY, GLEN & DIANNE	676	174	107.03	Q0505		06015	02649	3B	291 ZION ROAD
BELSKIE, JOSEPH & GEORGIANNE	843	183.04	13			02054	00847	2	25 HIGH ACRE DRIVE
BELVEDERE, MATTHEW & FAMULARE,SUSAN	1065	207.01	9			07373	03179	2	33 STURWOOD DRIVE
BEMPAH, LETICIA	589	163.21	6	C0711		07228	02007	2	510 AUTEN ROAD 1A
BENADON, DAVID & EMILY	709	175.05	12			02177	00693	2	169 BEEKMAN LANE
BENAKSAS, MARK & HOLZ, RANDEE D	832	182.02	5			07096	03853	2	122 FLANDERS DRIVE
BEN-ASHER, STEPHEN	276	150.12	52			06559	00581	2	8 LORIE PLACE
BENAVENTE, NATIVIDAD	573	163.21	4	C3833		02087	00235	2	38-33 BLOOMINGDALE DRIVE
BENCH, RONALD C & GRACE H	262	150.04	31			05162	00495	2	118 PERRINE PIKE
BENDALL, KAREN	380	153	48			07421	00237	2	43 INDEPENDENCE DRIVE
BENDER, CHRISTOPHER & GAIL	582	163.21	5	C5142		06967	00457	2	51 TAURUS DRIVE 4B
BENDER, JOHN G III & JOSEPHINE M T	188	145.01	3			02017	00321	2	26 BRUSLER PLACE
BENDER, WILLIAM S & ROBIN	1068	207.01	44			05689	00003	2	8 MULFORD LANE
BENDIK, HELENANNE M	315	151.09	97	C0095		02207	00062	2	53 BATEMAN WAY
BENEDETTI, MARK R & ENG, CHRISTINE	241	149.11	33			02298	00292	2	2 LANE ROAD
BENEDICK, BRUCE A & GARDNER, K S	912	203.07	24			05025	02924	2	353 WILLOW ROAD
BENEDICK, MARGARET A TRUSTEE	677	174	128			06316	02596	2	341 ZION ROAD
BENEDUCE, JOHN A	605	163.22	5	C3334		06211	02788	2	33-34 BLOOMINGDALE DRIVE
BENFATTO PROPERTY HOLDINGS LLC	879	200.05	7.01	C0800		06733	00049	4B	4 JILL COURT SUITE 8
BENGIO, MARC & RODRIGUEZ-COLON, G	164	141.11	13			07158	00848	2	69 KLINE ROAD
BENI, CHRISTINA A	269	150.09	6			06531	03138	2	44 WESLEY ROAD
BENI, ROBERT L JR	310	151.09	97	C0029		06551	01220	2	2 BATEMAN WAY
BENIAMINI, GIANFRANCO & NICOLE	763	177.08	14			06666	01019	2	1 ASHWOOD TERRACE
BENITO, JOY E	891	200.09	12			05590	02569	2	3 WHITE MEADOW ROAD
BENNETT, GREGORY J & DONNA M	135	140.03	17			06160	00692	2	7 WEBER AVENUE
BENNETT, JAMES E & LOIS M	51	14	12.07			01609	00192	2	957 RIVER ROAD
BENNETT, JENNIFER & HOOPER, ADAM	800	178.02	282			07087	00560	2	42 WHITEHALL COURT
BENNETT, JOHN JR & PEGGY	55	22	12			06681	03573	2	20 FOURTH STREET
BENNETT, JOHN JR & PEGGY	66	42	4.01			01553	00548	15F	77 FOURTH STREET
BENNETT, ROBERT J & SHOTWELL, LISA	9	5	29			01874	00303	2	302 THREE BRIDGES ROAD
BENOFF, BRIAN & JULIE	797	178.02	239			02324	00126	2	103 DORSET COURT
BENOIT, FREDERICK A & BARBARA L	871	199	124			1422	346	2	6 HARVEST DRIVE
BENOZÁ-FRIES, LINDJOY & JOSEPH F	357	151.20	1	C1301		07173	01282	2	1301 WASHINGTON COMMON
BENSON, ALLISON & KIRK	780	178.01	55			07247	00322	2	73 CRICKHOLLOW COURT
BENSON, BRAD W & LISA C	630	165	3.01			01669	00645	3A	840 AMWELL ROAD
BENSON, BRAD W & LISA C	630	165	3.01	Q0017				3B	840 AMWELL ROAD
BENSON, DONALD I & MELANIE J	172	142	45.13			01712	00319	2	29 ELMENDORF CIRCLE
BENSON, KENNETH M & SHELIA K	340	151.16	1.03	C1802		05538	02009	2	1802 WILLIAM AND MARY CMN
BENTO, TIAGO & MARTEN	663	173	11			06784	00716	2	257 LONG HILL ROAD
BENTON, TONY D & CHRISTINE F	276	150.12	54			05181	00881	2	12 LORIE PLACE
BENTZLEY, CEANE	954	204	34			05581	03853	2	133 WOODS ROAD
BERARD, BRUCE F & SUSAN A	472	159	8			01522	00331	2	7 CRANBROOK AVENUE
BERG, RICHARD W & GEORGENE TRUSTEES	1036	205.20	6			06735	02845	2	28 MC INTIRE DRIVE
BERGELSON, JED E	77	58	1.21			02327	00463	2	2029 BROOKS BOULEVARD
BERGEN, JOHN W. & ANN MARIE L.	524	163.06	2	C1221		01729	00435	2	287 GEMINI DRIVE 2A
BERGEN, MATTHEW J & NANCY E	256	150.02	61			02106	00875	2	63 WESLEY ROAD
BERGEN, PAUL F & KATHY J	44	13.01	25			06573	02113	2	22 DEER PATH
BERGER, JOSEPH E.JR. & HEATHER	300	151.03	34			07227	02648	2	21 FLEMMING DRIVE
BERGER, KATHLEEN A	730	175.11	10			02271	00121	2	116 VAN DYKE COURT
BERGER, MICHAEL A & BETH B	981	204.14	1			05612	00261	2	33 FRANCIS DRIVE
BERGMAN, AARON & KIA	692	174.05	7			07260	00529	2	22 MURRAY DRIVE
BERGMAN, MYRON A & HELAINE G	135	140.03	12			06095	00869	2	17 WEBER AVENUE
BERGOLLO, MIGUEL A. & CAMACHO, J.	100	61	1			07171	01816	2	116 HAMMLER ROAD
BERGSTROM, JAMES & LISA C	635	167	15.06			02294	00897	2	78 WERTSVILLE ROAD
BERJU, RONALD & CHRISTINE K	214	149.01	9			01705	00069	2	17 LONGFIELD DRIVE
BERJU, RONALD D & CHRISTINE K	375	152.06	34	C0303		01679	00230	4A	303 OMNI DRIVE
BERKOWITZ, RICHARD	253	150.02	15			02325	00334	2	12 WOODVILLE TERRACE
BERKOWITZ, STEVEN & JODY	707	175.04	16			01875	00797	2	812 TEN EYCK COURT
BERKOWITZ, STEVEN & JODY	796	178.02	223			02191	00429	2	133 HOLLOW OAK COURT
BERLIN, CRAIG & ZIVA	948	204	1.01			06198	01128	2	1 ALLSHOUSE STREET
BERMAN, YELENA & NEYSHIOS, YEFIM	394	153.05	22159			05621	00270	2	460 BROOKSIDE LANE
BERNALES, ROVELYN	359	151.20	1	C2208		06123	01738	2	2208 JAMESTOWN COMMON
BERNARD, LOUIS & ROBIN F	798	178.02	264			01756	00390	2	6 BRADOVRA COURT

Taxing District 10 Hillsborough Twp

18 Somerset County

Name of Owner Additional Owners	Page No.	Block No	Lot No.	Lot Qualifier	Account No.	Deed Book	Deed Page	Class	Property Location
BERNARD, PAUL J & NANCY	230	149.08	9			01855	00883	2	2 WYTHE CIRCLE
BERNARD, THOMAS R & HANSEN, JANET	19	8	53			01619	00249	2	1 SYCAMORE LANE
BERNARDO, ANGELITA L	271	150.10	13			02290	00598	2	5 WESLEY ROAD
BERNARDO, ANTHONY J & CHERYL B	852	191	28.01			05523	01374	2	1309 MILLSTONE RIVER ROAD
BERNASCONI, R A JR & LOPEZ, CL	91	58	72.132			02215	00015	2	4 NOSTRAND ROAD
BERNDT, ELLEN L & CONNOR, CAROL & DAVID	108	65.01	5			05447	03691	2	25 NOTTINGHAM WAY
BERNHARD, DARLENE & BRITT, JEANETTE	175	142.03	7			06329	01577	2	39 VALLEY ROAD
BERNHARD, ERNEST & RANA	1071	207.01	82			01920	00251	2	8 DOW DRIVE
BERRY, CHRISTOPHER R	920	203.12	14			07050	03337	2	1 MALL DRIVE
BERRY, COLLEEN & MARGARET	367	152.02	7			07296	03630	2	7 BANOR DRIVE
BERRY, MICHAEL L & LYNN C	33	12	5.03			01886	00577	2	765 CLAWSON AVENUE
BERRY, PATRICIA A	485	163.04	100	C1501		05062	02511	2	1501 REGENTS COURT
BERRY, PEGGY J DURST	378	153	3			07125	00287	2	354 TRIANGLE ROAD
BERTIN, EDWARD & NANCY	129	140.02	28			06715	01510	2	55 THORNTON STREET
BERTOLINI, JOANNE	635	167	15.07			05968	01400	3A	74 WERTSVILLE ROAD
BERTOLINI, JOANNE	635	167	15.07	Q0018		05968	01400	3B	74 WERTSVILLE ROAD
BERTRAND, STEPHEN	677	174	131			07245	02488	2	347 ZION ROAD
BERTRAND, STEPHEN	678	174	132			07241	00198	1	ZION ROAD
BESCA, JOSEPH & KAREN	1008	205.11	10			07034	01217	2	17 LAYTON COURT
BESOLD, JOHN J & DEBRA A	47	13.02	20			02106	00749	2	18 DEER PATH
BESSASPARIS, CONSTANTINE	502	163.05	1.01	C2404		07083	00600	2	912-4 RENATE DRIVE
BESSASPARIS, DANIEL R & DIANE	18	8	34			05330	03322	2	5 LARCH LANE
BESSASPARIS, MICHAEL	337	151.16	1.03	C0713		05749	00181	2	713 MARLBOROUGH COMMON
BEST, ALEXANDER C & WYBLE-BEST, L	48	13.03	13			06963	00932	2	11 DEER PATH
BEST, FONTELLA	536	163.06	3	C2341		06246	02623	2	107 BLUEBIRD DRIVE 4A
BET, ROSARIA	124	140.01	21			06664	02365	2	52 WEBER AVENUE
BETANCOURT, JENNIFER	793	178.02	188			07250	03170	2	146 STRATFORD COURT
BETETA, DANIEL & LISA	190	145.02	22			07041	03812	2	1283 ORCHARD DRIVE
BETHKE, MARSHA A.	396	153.05	22196			01646	00119	2	519 BROOKSIDE LANE
BETKOWSKI, KENNETH S & BARBARA M	846	183.05	28			01439	00280	2	30 HIGH ACRE DRIVE
BETKOWSKI, KENNETH S JR & GINA L	1009	205.11	27			07006	01783	2	1 HUTCHINSON DRIVE
BETZ, PETER F & CYNTHIA S	646	169	57.02			06805	02890	2	512 LONG HILL ROAD
BETZA, PHILLIP & LAURA	390	153.05	22113					2	202 BROOKSIDE LANE
BEUTIN, DIETER G	60	32	13			06614	02555	2	58 FIFTH STREET
BEVACQUA, JOHN F & CYNTHIA L	854	194	12			02068	00316	2	32 ONKA DRIVE
BEVAN, JEFFREY JR & TINA L	277	150.13	1			02268	00490	2	82 RIVENDELL ROAD
BEVILACQUA, JOSEPH & MARGERISON, S	301	151.03	55			02051	00216	2	5 YATES DRIVE
BEYDER, BORIS	403	153.07	68.01	C0195		02315	00670	2	521 ANDRIA AVE APT 195
BEYDERMAN, V & BRODSKAYA, ROZALIYA	1028	205.15	143			05862	01808	2	7 GUMBLE COURT
BEYER, BRETT A & CHELSEA DELIKEY	701	175	87			07071	00723	2	419 BIGLEY ROAD
BEYER, WALTER	47	13.03	2			06422	01061	2	33 DEER PATH
BEYERS, ROBERT D & KAREN A	759	177.05	4			02244	00488	2	94 OXFORD PLACE
BEZARES, JUAN A JR & ELIZABETH A	931	203.16	50			07054	02635	2	6 DEER RUN
BEZICK, BRIAN R & MARGARET A	365	152.01	14			06805	01170	2	36 DITMARS CIRCLE
BHAGAT, JAYESH R & SWETA	991	205.02	82			07288	02551	2	32 MURPHY DRIVE
BHAGAT, KARAN & NIMRETA SANDHU	1042	205.22	20			06853	00179	2	14 MILLER DRIVE
BHAGAT, PRATIKBHAI M & SHREYULBEN	708	175.04	33			07083	01082	2	622 DANLEY LANE
BHAGDEV, PRIYANKA SUNI & SUNIL	313	151.09	97	C0077		06840	03166	2	1 DEWITT LANE
BHAIYA, SUDARSHAN & PAYAL BHAIYA	811	180.02	1			06855	03150	2	443 PLEASANT VIEW ROAD
BHANDAGI, PRASAD P & SONAL P	909	203.06	4			07285	01933	2	5 JOSHUA DRIVE
BHANOSE, AMIT	317	151.09	123			07078	02133	2	13 CROWEL ROAD
BHARANIDHARAN, JEYACHANDRAN & INDRAGA	234	149.08	65			06349	02779	2	11 DE RIEMER ROAD
BHARDWAJ, PUNEET & KAUSHIK, ANJUM	991	205.02	76			07044	03794	2	44 MURPHY DRIVE
BHARDWAJ, SANJEEV & MISRA CHARU	824	180.09	49			06663	01416	2	11 BOEHM WAY
BHARGAVA, PUNEET & SHUBHRA	821	180.09	11			06457	00245	2	7 MCCOY COURT
BHASIN, DANNY	784	178.01	107			07080	03469	2	39 CHETWOOD COURT
BHASKAR, ANIL H & SWATI A	825	180.09	67			06549	02845	2	30 BOEHM WAY
BHASKARAN, SWAMINATHAN & LAKSHMI R	175	142.03	13			06301	01841	2	8 EBERT DRIVE
BHATIA TRUST	507	163.05	1.01	C9108		06963	00312	2	806 EVES DRIVE 2R
BHATIA, JATINDER	438	153.13	1	C0908		05301	01127	2	908 ROBIN ROAD
BHATIA, UPVAN & PALKA	950	204	1.021			07320	03648	2	3 ALLSHOUSE STREET
BHATNAGAR, ASHISH & PINGLE, K.	943	203.23	12			07166	02263	2	8 HICKORY HILL ROAD
BHATNAGAR, ROHIT & MEGHA	388	153.05	22081			06809	01655	2	481 BROOKSIDE LANE
BHATT, ANKIT & SWATI P.	515	163.05	101.13			07171	02707	2	40 TIPPET STREET
BHATT, KAMLESH N & PINA K	123	140.01	5			05978	03286	2	12 WEBER AVENUE
BHATT, SAMIR H & DAMINI S	556	163.09	1	C0065		02247	00301	2	65 DEVONSHIRE COURT
BHATTA, VARAPRASAD V. & SINDHU U.	481	163.03	9			07165	03403	2	39 TIPPET STREET

Taxing District 10 Hillsborough Twp

18 Somerset County

Name of Owner Additional Owners	Page No.	Block No	Lot No.	Lot Qualifier	Account No.	Deed Book	Deed Page	Class	Property Location
BHATTACHARYA, KALYAN & RITA	507	163.05	1.01	C9103		07179	00571	2	806 EVES DRIVE 2M
BHATTACHARYA, HEMANTA & RUMA	96	58.02	10			02129	00304	2	32 NOSTRAND ROAD
BHATTI, NILESH S & PARUL N	738	175.17	15.04			07017	01156	2	3 DANBURY COURT
BHATTIPROLLU, ASHISH KUMAR & C.	1032	205.17	6			07139	01200	2	6 TROTTER COURT
BHAVSAR, HARDIK & KANJAL H	311	151.09	97	C0049		07098	00562	2	77 DEWITT LANE
BHAVSAR, JAPUN & MEGHAVI	684	174.01	3			06421	02487	2	204 DAVAL ROAD
BHIWAPURKAR, SACHIN & SIMANT, C	360	151.20	1	C2306		07415	00699	2	2306 JAMESTOWN COMMON
BHONGIR, ARVIND K & GEETHA	818	180.07	21			06349	00141	2	9 LAWRENCE COURT
BHOOLA, PRASHANT H & PRIYANKA T	188	145.01	5			07298	01414	2	9 CARROLL DRIVE
BHOSALE, DHANANJAY	406	153.08	68	C0020		07109	00842	2	16 DEANNA DR APT 20
BHUPTANI, TEJAS J & SEJAL	86	58	72.62			06323	02541	2	114 NOSTRAND ROAD
BHUYAN, PRASANTA K & PRADHAN, S	225	149.06	6			06909	01576	2	51 LONGFIELD DRIVE
BHUYAN, SANJIB & SUSAN H	1071	207.01	89			06495	01145	2	3 DOW DRIVE
BIANCAMANO, JAMES J & SUSANNE	1013	205.12	5			05168	00004	2	10 COLLINS DRIVE
BIANCHINI, ANTHONY & ANA MARIA	1008	205.11	15			05338	03017	2	5 COLLINS DRIVE
BIANCHINO, CHRIS & ROSE	264	150.06	5			05701	02173	2	10 WYCKOFF WAY
BIANCO, CHARLES & SKOCZYPIEC, FRESTA	43	13.01	10.01			07058	02999	2	214-216 SO. BRANCH ROAD
BICE, JEFFREY R & CHRISTINE M	756	177.02	74			06549	03547	2	5 VAN DERIPE ROAD
BICSAK, ILONA M	396	153.05	22188			02017	00642	2	535 BROOKSIDE LANE
BIDDULPH, DONNA M & MUCK, PHILLIP	647	170	2.02			01789	00350	2	497 LONG HILL ROAD
BIEDERMAN, MARK S & JENNIFER	310	151.09	97	C0031		05297	00540	2	41 DEWITT LANE
BIELANSKI, RICHARD & SYLVIA	850	191	26.04			01882	00764	2	5 WILSON COVE
BIELANSKI, SANDRA L	851	191	26.11			06822	01102	2	23 THEODORA DRIVE
BIELEN, CASIMIR & DANUTA	138	141	9.02			02299	00138	2	70 FALCON ROAD
BIELEN, CASIMIR S & KOZIOL, DIANE	66	42	6			01781	00066	2	82 FIFTH STREET
BIELI, HANS & MAJA	149	141	156			06930	02151	2	12 KLINE ROAD
BIENSTOCK, DAVID H & ELIZABETH S	174	142.01	6			05888	02293	2	16 ELMENDORF CIRCLE
BIFANO, GARY & CHRISTINA	978	204.10	5			07273	00860	2	9 HUNT CLUB ROAD
BIGELOW, PERCY E & SONYA	289	151	12.108			05045	00541	2	25 ASPEN DRIVE
BIGNELL, KELLY	568	163.21	4	C0608		07117	01043	2	608 WESTMINSTER COURT
BIJAK, TERESA	708	175.05	3			06778	00255	2	216 WESCOTT ROAD
BIJAS, JOSEPH R & MILDRED	1087	207.05	33			02140	00506	2	24 HILLCREST ROAD
BILARCZYK, ROBERT A & SHARI G	939	203.19	59			06646	01528	2	18 EUCLID AVENUE
BILARCZYK, ROBERT W & CHRISTINE V	1072	207.01	98					2	35 WALKER DRIVE
BILDER, MARSHALL D & ANNE E	687	174.04	27			02216	00029	2	74 MURRAY DRIVE
BILICKI, BERNARD E	528	163.06	2	C1621		01767	00440	2	295 GEMINI DRIVE 2A
BILIMORIA, RUBY M & MAHEYAR R	283	151	12.24			01749	00620	2	1 LANGDEN CLOSE
BILKOO CONSTRUCTION INC	807	180.01	1			06316	03161	4A	866 ROUTE 206
BILKOO, MANJIT & MITRA	447	153.14	1	C7910		07054	01530	2	79-J FARM ROAD
BILLIPS, ERIC R & MYRA T	166	141.11	43			07350	01267	2	8 GILLETTE COURT
BILONG, MARIE N	787	178.02	39			06977	02178	2	16 POND COURT
BINDIGANAVILE, VYNATHEYA & SHARADA	162	141.10	28			07280	01708	2	10 POTTER ROAD
BINDRA, DILBIR S & NIMRATA S	1019	205.14	19			05152	00999	2	35 COLLINS DRIVE
BIONDI, JOHN III & LISA M	106	65	30			02248	00021	2	16 NOTTINGHAM WAY
BIRAGHI, JEFFREY DANIEL & KYLE F.	139	141	14			07164	01083	2	40 FALCON ROAD
BIRCKHOLTZ, ALBERT J & DEBORAH D	695	175	19.28			01616	00719	2	235 SUTPHIN LANE
BIRD, BARRY & ALANA	177	142.04	5			01745	00225	2	9 WOLFE DRIVE
BIRD, WILLIAM & BIRD, GUDELIA	419	153.08	68	C0247		05549	02855	2	528 ANDRIA AVE APT 247
BIRMINGHAM, J THOMAS & LOIS A	1102	208	29			01589	00578	2	1 CARRIAGE WAY
BIRMINGHAM, KELLY	799	178.02	268			05655	00666	2	14 BRADOVRA COURT
BIRO, THOMAS J & OLIVIA A	745	176	4			01835	00755	2	388 EAST MOUNTAIN ROAD
BISAGNI, THOMAS P & LAURA K	943	203.23	16			01864	00233	2	43 KILMER DRIVE
BISCHOFF, MARIANN	652	171	35			06879	00269	2	33 PIROZZI LANE
BISCO, STACY	596	163.21	7	C3012		06526	02880	2	30-12 BLOOMINGDALE DRIVE
BISCONTI, THOMAS V & JOANNE	129	140.02	19			07017	03668	2	37 THORNTON STREET
BISGEIER-LOPEZ, JESSICA	575	163.21	4	C4232		07179	01200	2	42-32 BLOOMINGDALE DRIVE
BISHINS, SANDRA G	165	141.11	26			07081	02221	2	43 KLINE ROAD
BISHOP, NORMAN & CELESTE S	580	163.21	5	C2434		05158	00574	2	24 BLOOMINGDALE DRIVE 3D
BISHT, KAMLESH K & LATA, FNU SNEH	295	151.02	19			07053	00274	2	38 NEWELL STREET
BISIGNANO, ANTONIO & VINCENZA	125	140.01	36			06150	00811	2	82 WEBER AVENUE
BISIGNANO, CARMEN & KATHRYN	980	204.12	10			07194	02407	2	25 VALINOR ROAD
BISNAR, BRYANT	868	199	91			06490	00415	2	55 ROYCE BROOK ROAD
BISPAT, EKTA	425	153.09	1.01	C3404		06674	00593	2	3404 WELLINGTON COURT
BISSELL, JEAN M	440	153.13	1	C0934				2	934 ROBIN ROAD
BISSETT, JOYCE	467	156	13			07111	01134	2	51 MEADOWBROOK DRIVE
BISWAS, MANAS	423	153.09	1.01	C3102		07209	01429	2	3102 ASTOR CLOSE
BISWAS, SOUMYAJIT	587	163.21	5	C5944		07194	01610	2	59 TAURUS DRIVE 4D

Taxing District 10 Hillsborough Twp

18 Somerset County

Name of Owner Additional Owners	Page No.	Block No	Lot No.	Lot Qualifier	Account No.	Deed Book	Deed Page	Class	Property Location
BITTEN, ROBERT M. & SHARON LEE	470	157	17			01892	00293	2	8 CRANBROOK AVENUE
BITTLE, JOHN & MARTHA	552	163.08	4			02108	00566	2	1 MARSHALL ROAD
BIVAS, SABI & RONIT	197	145.05	1			06044	00410	2	2 DROST LANE
BIYYALA, VARSHA & MANDAL, SURENDER	753	177.02	39			07169	01491	2	20 WALLACE BOULEVARD
BIZARRO, AMY	574	163.21	4	C4212		06527	02172	2	42-12 BLOOMINGDALE DRIVE
BIZZOCO, BRIAN J & KAREN	464	155	29			02157	00561	2	40 MEADOWBROOK DRIVE
BJERREGAARD, PETER & JULIA	39	13.01	4.23			05757	01953	2	1 FELLEN PLACE
BJK HOLDING CORP	874	200.02	2.01			02238	00510	4A	111 RAIDER BOULEVARD
BLACK, DOUGLAS E & NATALIA VOLKOVA	109	65.03	1			06225	02622	2	10 MAGDA LANE
BLACK, RUTH ELLEN J	659	171	108.03			01705	00197	2	719 MONTGOMERY ROAD
BLACKBURN, DAVID P & DONNA L	1089	207.06	19			05643	03594	2	15 SURREY DRIVE
BLACKBURN, PHILIP H. & BERGEN, G.	613	163.22	6	C2712		07117	03808	2	27 BLOOMINGDALE DRIVE 1B
BLACKFORD, LAUREN & FLORIE, NICHOLAS	799	178.02	269			06971	00739	2	16 BRADOVRA COURT
BLACKMAN, URSZULA	521	163.06	2	C0834		07417	00652	2	251 GEMINI DRIVE 3D
BLAIR, BRUCE R	660	173	4.01			07054	00796	2	734 AMWELL ROAD
BLAIR, JAMES & ROBIN	165	141.11	32			07124	03811	2	31 KLINE ROAD
BLAKE, STACEY	337	151.16	1.03	C0705		07253	03051	2	705 MARLBOROUGH COMMON
BLAKESLEE, RENA	710	175.05	24			01403	00821	2	10 WESCOTT ROAD
BLANCHFIELD, KEVIN J & GERALDINE P	1006	205.10	19			02202	00885	2	17 D'ALTRUI DRIVE
BLANCHI, ADRIAN & DOROTHY	366	152.02	1			07033	00758	2	331 TRIANGLE ROAD
BLANCO, MANUEL C & WADE, MELISSA L	597	163.21	7	C3044		05866	00652	2	30-44 BLOOMINGDALE DRIVE
BLANDING, RICHARD & GLENDA	540	163.08	1	C1006		01634	00490	15F	906-F MERRITT DRIVE
BLANDINO, FRANK A	290	151	13.04			05054	00496	2	3 COOPER PLACE
BLANKE HOLDINGS, LLC	419	153.08	68	C0253		06703	02932	2	528 ANDRIA AVE APT 253
BLANKE HOLDINGS, LLC	498	163.05	1.01	C1405		06703	02926	2	591-5 AUTEN ROAD
BLANKE, MARK & VIRGINIA	295	151.02	22			02321	00149	2	2 PITCHER WAY
BLAU, LEWIS & ROSA	194	145.03	32			05008	03607	2	23 BRUSLER PLACE
BLAUVELT, WILLIAM M & JUNE C	277	150.13	3			05323	00394	2	92 RIVENDELL ROAD
BLEEMER, JAMES & STACY L	1089	207.06	18			05753	01366	2	17 SURREY DRIVE
BLICHARZ, PAWEL P & ANNA E	612	163.22	6	C2533		06607	03469	2	25 BLOOMINGDALE DRIVE 3C
BLITZER, DANIEL	333	151.15	76			06173	01034	2	14 FOXHILL LANE
BLOCH, BRIAN	1101	208	18			06062	02225	2	11 O'CONNOR DRIVE
BLOCH, MITCHEL A & PRYOR, ANN J	1021	205.15	31			05302	02668	2	11 MATRICK COURT
BLOCH, ROBIN L.	3	3	11			07198	01906	2	325 THREE BRIDGES ROAD
BLOODGOOD, D WILLIAM & ERIN A	596	163.21	7	C2832		01823	00597	2	28-32 BLOOMINGDALE DRIVE
BLOOM, PETER L & KAREN	49	13.04	4.10			06518	03232	2	49 WAGNER LANE
BLOUNT, MICHAEL L	665	173	31			05681	03463	3A	10 CLARK LANE
BLOUNT, MICHAEL L	665	173	31	Q0506				3B	10 CLARK LANE
BLOYD, SHERYL & BARRETT, RONALD T	981	204.14	3			05915	03103	2	3 FRANCIS DRIVE
BLUE RIDGE PROPERTIES LLC	171	142	33.01			07159	03779	4A	210 ROUTE 206 SOUTH
BLUE, DAVID S ESTATE	122	127	3			00000	00000	2	2233 MADISON STREET
BLUE, MADALENE	122	127	4					1	89 SUNNYMEAD ROAD
BLUM, JAMES E & FLORENCE	941	203.22	4			02194	00820	2	19 KILMER DRIVE
BLUMBERG, MARC & AUDREY	250	150.01	4			06738	00905	2	49 AMERMAN LANE
BOATENG, ANDREWS	229	149.07	18			07002	00127	2	20 LONGFIELD DRIVE
BOATWRIGHT, STACY & TANGELA	347	151.16	32			02239	00758	2	402 BRADFORD COURT
BOBBA, SAI KRISHNA & GARIMELLA, D	698	175	36			07332	03253	2	164 EAST MOUNTAIN ROAD
BOBINSKI, CHARLES J & HELEN M	841	183.03	3					2	8 CLAREMONT DRIVE
BOBINSKI, THOMAS & HONORINE	963	204.04	14			05009	03064	2	1 GRAFTON COURT
BOCCASSINI, EDWARD & HEATHER	229	149.07	8			06811	00113	2	15 DRAKE ROAD
BOCCHINO, LOUIS J III	179	143	10.01			02198	00629	2	297 ROYCEFIELD ROAD
BOCCINO JR, FRANK & JOYCE M	367	152.03	2			02272	00081	2	369 TRIANGLE ROAD
BOCCIPPIO, JOSEPH & MARILYN	715	175.06	54			05618	02441	2	68 MARSHALL ROAD
BOCHENKO, DAWID & KATARZYNA	67	43	1.01			06816	02495	2	76 FOURTH STREET
BOCHENKO, DAWID & KATARZYNA	786	178.02	26			06501	02463	2	52 SHIRE COURT
BOCHINSKI, WILLIAM A & KATHLEEN	719	175.08	24			05129	01766	2	509 HOAGLAND COURT
BOCZON, JEFFREY & HOPE	716	175.07	4			02165	00434	2	89 MARSHALL ROAD
BODHANAPATI-ASHOK, P & YADLAPALLI, T	309	151.09	97	C0021		07351	00462	2	18 BATEMAN WAY
BODMER, JOHN P & F W	1086	207.05	12					2	23 STRAWBERRY LANE
BODNAR, ROGER P SR & DIANE V	1103	209	4					2	6 CARRIAGE WAY
BODNARCHUK, JOHN R	999	205.05	46			02174	00431	2	605 HILLSBOROUGH ROAD
BODO, DARRYL J	106	65	33			02017	00299	2	22 NOTTINGHAM WAY
BODROGI, JAMES & DAWN M	456	153.15	1	C7015		07101	02065	2	70-O FARM ROAD
BODZAS, JOHN & HOLLY	534	163.06	3	C2132		05036	00365	2	131 BLUEBIRD DRIVE 3B
BOEHLER, SCOTT MICHAEL	568	163.21	4	C0607		02253	00790	2	607 WESTMINSTER COURT
BOEHLER, AUGUST & KATHLEEN	778	178	13.55			07139	01609	2	20 ESTATE ROAD
BOEHMER, JAYMEE & MC GRATH, ELAINE	935	203.18	26			06758	02540	2	26 KILMER DRIVE

Taxing District 10 Hillsborough Twp

18 Somerset County

Name of Owner Additional Owners	Page No.	Block No	Lot No.	Lot Qualifier	Account No.	Deed Book	Deed Page	Class	Property Location
BOER, DAVID & MICHELLE	244	149.14	20			02244	00314	2	44 PETERSON ROAD
BOETTCHER, ROSANNE	576	163.21	4	C4441		05961	00346	2	44-41 BLOOMINGDALE DRIVE
BOFFA, PETER J & MICHELE	315	151.09	104			01872	00738	2	13 CRESTMONT DRIVE
BOGA, PRAVIN M. & YESHWANTI P.	338	151.16	1.03	C1504		07134	02431	2	1504 WILLIAM AND MARY CMN
BOGADO, DOMINGO & MEGHAN	766	177.11	4			02209	00251	2	348 HOMESTEAD ROAD
BOGANTES, LUIS & MORALES, YADIRA	182	144	16.03			07076	02869	2	419 NEW CENTRE ROAD
BOGAR, MARY ANN C	1067	207.01	32			05019	03588	2	2 STURWOOD DRIVE
BOGDAN, DENNIS & LARRILYN	1089	207.06	15			06401	01547	2	23 SURREY DRIVE
BOGDANOWICZ, MICHAL & SYLWIA	225	149.06	3			06887	02855	2	57 LONGFIELD DRIVE
BOGDANOWICZ, MIROSLAW & MALGORZATA	319	151.09	161			06177	03448	2	64 FISHER DRIVE
BOGGI, SUSAN L	553	163.09	1	C0021		05782	03115	2	21 DORCHESTER COURT
BOGUMIL, MONIKA & MARCIN	766	177.11	10			06656	01812	2	6 DUBOIS ROUND
BOGUSZEWSKI, DANA C	918	203.11	23			05835	02527	2	21 BEVERLY DRIVE
BOHINCE, RUDY J & TAMARA E	725	175.08	117			07049	01890	2	131 TERHUNE LANE
BOHNHORST, KAREN & LANG, THERESA	555	163.09	1	C0061		02030	00115	2	61 DEVONSHIRE COURT
BOHORQUEZ, ALEJANDRO	311	151.09	97	C0043		02267	00843	2	65 DEWITT LANE
BOHRER, MICHAEL & MARY	409	153.08	68	C0056		07297	01503	2	28 DEANNA DR APT 56
BOJARUNIEC, BOGUMILA	535	163.06	3	C2223		07159	02550	2	117 BLUEBIRD DRIVE 2C
BOJCZAK, DAVID & DANIELLE	638	168	12.04			06836	02170	2	223 LONG HILL ROAD
BOKHARI, NAYYAR S.	399	153.05	222.37			01885	00593	2	725 E. BROOKSIDE LANE
BOLAND, GUY M JR & MELISSA A	933	203.17	10			06766	00076	2	13 ARLENE COURT
BOLAND, JOEL F	423	153.08	68	C0298		01649	00792	2	530 ANDRIA AVE APT 298
BOLANTÉ, CAESAR B & JANET L	163	141.11	10			07028	01188	2	81 KLINE ROAD
BOLAR, RAFIQ & SUNI	895	200.10	33.06			06293	02929	2	47 WINDING WAY
BOLASH, JUDITH L	437	153.13	1	C0861		02349	00593	2	861 ROBIN ROAD
BOLDS, JACQUELINE Y.	794	178.02	197			01680	00140	2	164 HOLLOW OAK COURT
BOLEK, DEREK & ISABELLA WIERDAK-	222	149.03	68			06283	03654	2	409 CONOVER DRIVE
BOLLU, BINDU & KAMBHAMPATI, VIJETA	312	151.09	97	C0060		06846	02436	2	34 DEWITT LANE
BOLTON, JOHN E JR & MARGARET A	227	149.06	29			01970	00514	2	57 BUCKLAND DRIVE
BOMBKA, JOHN E	217	149.03	5			06280	03038	2	27 VAN BOLTON ROAD
BOMMAREDDY, THREENADHA & KAVITHA CT	286	151	12.69			06978	03315	2	5 THOMPSON CLOSE
BOMZER, ALLAN H & ALICIA M	528	163.06	2	C1623		07066	01504	2	295 GEMINI DRIVE 2C
BONACCI, RONALD P JR & CHRISTINE H-	1095	207.10	22			05934	02276	2	5 ETHAN COURT
BONANNI, LORENZO E & PATRICIA A	988	205.02	16			01601	00899	2	18 PEMBROKE TERRACE
BONANNO, ALFRED & SOFONG TSUI-	920	203.12	23			02304	00650	2	8 KILMER DRIVE
BONANOMI, DOUGLAS & RITA T.	845	183.05	14			07207	00294	2	1278 MILLSTONE RIVER ROAD
BOND, THERESA & NOVAK, MICHAEL	467	156	14			06136	01783	2	49 MEADOWBROOK DRIVE
BONETTI, CYNTHIA E & VINCENT A	700	175	77			05888	03449	2	429 BIGLEY ROAD
BONFIGLIO, SALVATORE & MELODY	281	150.14	32			02099	00081	2	142 SILVERLODE COURT
BONGIORNO, FRANK J & JOAN	849	191	22.02			01462	00096	2	29 PLUMSTEAD WAY
BONGIOVANNI, JAMES & NOBLE, ANDREA	241	149.12	6			02119	00848	2	14 LANE ROAD
BONGIOVANNI, MICHELE	290	151	13.07			05674	00956	2	4 BURRIS ROAD
BONGIOVANNI, ROBERT	970	204.06	48			01853	00536	2	15 TALLY HO TRAIL
BONHOFF, KEVIN J & JOAN L	423	153.08	68	C0300		03303	03635	2	530 ANDRIA AVE APT 300
BONICA, LOUIS & GERALDINE	742	175.18	19.09			01965	00673	2	412 ERNEST DRIVE
BONILLO, MICHAEL & BONILLO, F.	1029	205.16	9			07138	02050	2	17 MILBURN DRIVE
BONNELL, CHARLES J & BONNELL, J	600	163.21	7	C3643		05930	01178	2	36-43 BLOOMINGDALE DRIVE
BONNELL, PATRICIA M & CHARLES J	600	163.21	7	C3631		07086	03027	2	36-31 BLOOMINGDALE DRIVE
BONNER, PATRICIA K & HUSBY, C	263	150.05	10			06919	01548	2	4 YOST DRIVE
BONSMA, CRAIG J & CARA	967	204.06	11			07059	01056	2	17 VALINOR ROAD
BONURA, STEPHEN & NICOLE	216	149.01	35			07185	00865	2	42 OAK TERRACE
BOOMINATHAN, CHIDAMBARAM & DEVI	605	163.22	5	C3343		05665	03822	2	33-43 BLOOMINGDALE DRIVE
BOON, CHARLES & MARLENE E	307	151.08	13			01866	00041	2	19 CRAMMER LANE
BOOP, TRAVIS S & JAMIE L	834	183	5			06663	01482	2	9 WESTON ROAD
BOOSE, JEFFREY W & KAREN	757	177.02	87			02203	00540	2	85 OXFORD PLACE
BOOTH, GALEN W & PAMELA A	137	141	1			07135	00936	2	107 SUNNYMEAD ROAD
BOPARAI, RICK & LEENA BANIPAL	1035	205.19	23			06743	00375	2	36 HOLECOMB DRIVE
BORBELY, ANTHONY & ALYSSA	720	175.08	44			06770	02411	2	404 COVERT COURT
BORBELY, WILLIAM A & BERNADETTE	478	162	28			01452	00105	2	2 WARWICK ROAD
BORCEA, CRISTIAN & MIHA	956	204	44.07			06983	01644	2	216 FAIRFIELD LANE
BORDIERI, ANDREW P & JENNIFER L	936	203.19	8			06678	00977	2	51 MICHELLE LANE
BORDIERI, VINCENT & ERIN	262	150.05	4			06822	00746	2	7 WYCKOFF WAY
BORDONARO, JOHN & JOYCE	471	158	15			02184	00173	2	83 MEADOWBROOK DRIVE
BOREALO, DANIEL S & KATHRYN A	797	178.02	242			01650	00027	2	109 DORSET COURT
BOREK, PAMELA	862	199	25			07014	00078	2	43 NORTH WILLOW ROAD
BORER, BRIAN S & AMY P	721	175.08	64			05767	03170	2	65 MARSHALL ROAD
BORGHARD, MATTHEW C & MAUREEN E	805	179	25			02190	00287	2	19 BROOK DRIVE

Taxing District 10 Hillsborough Twp

18 Somerset County

Name of Owner Additional Owners	Page No.	Block No	Lot No.	Lot Qualifier	Account No.	Deed Book	Deed Page	Class	Property Location
BORINI, JOHN & KIMBERLY	712	175.06	11			05201	03250	2	603 VAN LIEW COURT
BORIS, NICHOLAS J & COLLEEN R	840	183.02	9			01484	00355	2	28 SUNNYSIDE LANE
BORISENKO, IGOR & TATYANA	615	163.22	6	C2943		02281	00429	2	29 BLOOMINGDALE DRIVE 4C
BORISENKO, JENNIFER	357	151.20	1	C1210		07347	03381	2	1210 WASHINGTON COMMON
BORISENKO, MAKISM	491	163.04	100	C2606		07405	02205	2	2606 BALMORAL COURT
BORISOV, YEVGENIY & OLGA	787	178.02	33			06985	02990	2	28 POND COURT
BORJA, JOSÉ LUIS & SUSAN T-	482	163.04	10			05546	02177	2	51 NEW AMWELL ROAD
BORKE, WILLIAM & KATHERINE	841	183.03	7			07213	01757	2	24 CLAREMONT DRIVE
BORKOWSKA, MONIKA & JAN PETRIK	1040	205.21	42			07275	03450	2	11 HOLECOMB DRIVE
BORNGESSER, KEVIN M	542	163.08	1	C1405		06631	02827	2	914-E MERRITT DRIVE
BORNSTEIN, WENDY	145	141	108			07338	01285	2	5 POTTER ROAD
BORO REALTY GROUP, LLC	747	177	24.02	C0002		06846	03434	4A	856 ROUTE 206
BORO REALTY GROUP, LLC	747	177	24.02	C0003		06846	03434	4A	856 ROUTE 206
BORO REALTY GROUP, LLC	747	177	24.02	C0005		06846	03434	4A	856 ROUTE 206
BOROUGH REALTY LLC,	76	58	1.13			07235	01143	4A	99 ROUTE 206
BOROWICZ, GARY W & ANN MARIE	335	151.15	96			01724	00551	2	78 HAVERFORD COURT
BOROWSKI, ANDRZEJ & ELZBIETA	556	163.09	1	C0064		02178	00318	2	64 DEVONSHIRE COURT
BOROWSKI, ROBERT F & VIRNA B	763	177.09	6			06070	02853	2	17 STONEWYCK DRIVE
BORRAS, ERIC & KATHERINE	637	168	7			05038	00282	2	748 AMWELL ROAD
BORRELL,FC C/O BORRELL & RISO LLP	653	171	46			01475	00392	1	LONG HILL ROAD
BORRELL,FC&M C/O BORRELL & RISO LLP	708	175.04	47.01					1	DANLEY LANE
BORRELLI, ROY D & DEBORAH ANN	1087	207.05	23			01657	00757	2	4 HILLCREST ROAD
BORSUK, ZBIGNIEF J & TEKLA T	772	177.13	63			01426	00821	2	24 STONEWYCK DRIVE
BORYSEWICZ, MARIA	113	67	14			02029	00871	2	2252 CAMPLAIN ROAD
BOSCAINO, MICHELE	167	141.11	55			07081	01886	2	9 KLINE ROAD
BOSCO, DAVID B & KATHERINE ANN	1089	207.06	10			01607	00243	2	22 STRAWBERRY LANE
BOSE, KALYANI	881	200.06	2	C0022		07424	01758	2	22 CHANDLER COURT
BOSE, SOMNATH & SANGITA	1022	205.15	46			02350	00498	2	1 MATRICK COURT
BOSIRE, PATRICK B & NTIMI, C	434	153.12	1	C0752		07100	01847	2	752 ROBIN ROAD
BOSS, ANDREA L TRUSTEE	193	145.03	15			07025	01479	2	74 CHAMBERLAIN DRIVE
BOSSA, ALBERTO & MELBA	410	153.08	68	C0079		05084	02742	2	32 DEANNA DR APT 79
BOSSERT, JONATHAN & MAUREEN	786	178.02	17			07229	03135	2	34 SHIRE COURT
BOSTWICK, PAUL A & JANET S	933	203.17	19			01876	00146	2	9 BARBARA DRIVE
BOTADRA, BHAVIN KUMAR	1027	205.15	125			07149	00394	2	2 CAIN DRIVE
BOTT, CHARLES P III & SHARON L	568	163.21	4	C0605		02301	00744	2	605 WESTMINSTER COURT
BOTTINI, ROBERT & NANCY	130	140.02	32			06462	01467	2	33 WEBER AVENUE
BOTTONE, KRISTINA & GUERCIO, S.	781	178.01	70			07115	02968	2	103 CRICKHOLLOW COURT
BOTTONE, LOUIS & JULIE	754	177.02	48			05211	02296	2	2 WALLACE BOULEVARD
BOTTONE, ROBERT & BARBARA ANN	208	147	57			05478	03339	2	203 SOUTH BRANCH ROAD
BOUCHATTA, D & YADDADEN FERROUDJA	346	151.16	24			06761	01795	2	410 BRADFORD COURT
BOURBON, STEPHEN R & JESSICA K	1075	207.01	131			06530	03613	2	11 RIVERVIEW TERRACE
BOURDETTE, FREDERICK G & PATRICIA	930	203.16	36			01755	00076	2	68 MICHELLE LANE
BOUREY, ANDREW & MELANIE	46	13.02	9			06766	03443	2	832 CLAWSON AVENUE
BOUREY, ANDREW V & MELANIE ROSE	387	153.05	22068			07390	03892	2	455 BROOKSIDE LANE
BOURGOIN, CHRISTOPHER & PAULINE	693	174.06	8			06877	02125	2	4 SKI DRIVE
BOURODIMOS, L E & NAOMI H TRUSTEES	829	182	19			06777	00075	2	59 HAMILTON ROAD
BOUWMANS, GARY & LINDA	869	199	103			02338	00193	2	83 ROYCE BROOK ROAD
BOUZOS, ALICE	108	65.01	10			01498	00370	2	5 NOTTINGHAM WAY
BOVE, ANNETTE	988	205.02	17			06601	01554	2	20 PEMBROKE TERRACE
BOVE, RONALD	549	163.08	1	C2510		05890	02207	2	913-E2 MERRITT DRIVE
BOVE, ROSARIO M & DAHL-BOVE,SHEERRT	842	183.04	1			07060	01102	2	69 CLAREMONT DRIVE
BOVITZ, PAUL J & LAURA K	1099	207.13	18			02075	00347	2	16 RIVERVIEW TERRACE
BOWDEN, CHRISTINE	338	151.16	1.03	C0717		07284	01771	2	717 MARLBOROUGH COMMON
BOWEN, DONNA	85	58	72.54			02197	00099	2	100 NOSTRAND ROAD
BOWEN, PATRICIA	784	178.01	115			05534	01131	2	55 CHETWOOD COURT
BOWER, DAVID B & ANTONIA M	262	150.05	1			05621	03337	2	1 WYCKOFF WAY
BOWER, FREDERICK	78	58	18			05993	03456	2	130 JOHANSON AVENUE
BOWERS, DONALD W & KAREN D	868	199	88			01495	00645	2	43 ROYCE BROOK ROAD
BOWERS, DOUGLAS & DENISE C	368	152.03	11			01872	00421	2	7 LINDSTROM DRIVE
BOWERS, NIYA DAN & JOHN STANLEY	302	151.04	11			05931	01201	2	8 FINE ROAD
BOWERS, STEVEN & SARGENT, L ET AL	969	204.06	37			05613	01749	2	6 KESWICK COURT
BOWLBY, JEANNE	980	204.11	12			02121	00212	2	14 VALINOR ROAD
BOWLBY, JEFFREY S	740	175.18	1.01	C0425		05849	01163	2	340 SOUTH BRANCH RD #425
BOWMAN, CHRISTINE	455	153.15	1	C7002		07298	00879	2	70-B FARM ROAD
BOYD, DENNIS & FAY, SALLY A	33	12	5.04			01932	00428	2	755 CLAWSON AVENUE
BOYD, WILLIAM & TANESSA	584	163.21	5	C5542		06924	03747	2	55 TAURUS DRIVE 4B
BOYDA, D J & MURRAY-BOYDA, K	700	175	76			01819	00510	2	453 BIGLEY ROAD

Name of Owner Additional Owners	Page No.	Block No	Lot No.	Lot Qualifier	Account No.	Deed Book	Deed Page	Class	Property Location
BOYEA, JOHN R & DEBORAH A	1020	205.15	22			02260	00803	2	29 MATRICK COURT
BOYER, SCOTT M & SUSAN	195	145.04	11			05955	02528	2	4 CRANE COURT
BOYLAN, DEAN	449	153.15	1	C3803		06130	03080	2	298 WILDFLOWER LANE
BOYLAN, DOUGLAS & KATHLEEN	729	175.10	5			07246	02990	2	925 CASE DRIVE
BOYLAN, EDWARD R & MARY R	975	204.07	17			02044	00380	2	195 FAIRFIELD LANE
BOYLAN, JOSEPH M & SHANNON	150	141.01	5			02118	00559	2	18 MALLARD ROAD
BOYLAN, WILLIAM H & KATHLEEN	354	151.20	1	C0502		01856	00828	2	502 COLUMBIA COMMON
BOYLE, ASHLEE H	186	145	24			06803	02129	2	604 RIVER ROAD
BOYLE, DENNIS P & JOELLE E	389	153.05	22093			06974	03224	2	138 BROOKSIDE LANE
BOYLE, LAURA D	489	163.04	100	C2108		01837	00296	2	2108 TUDOR COURT
BOZOYAN, NISH & VICTORIA	537	163.06	3	C2417		02330	00259	2	92 BLUEBIRD DRIVE
BRACCO, MARC	454	153.15	1	C4805		07127	03855	2	130 WILDFLOWER LANE
BRACHT, ROBERT & VERONICA	853	192	13			07041	02360	2	23 ONKA DRIVE
BRACKETT, L C & ROSELLA	584	163.21	5	C5532		02304	00839	2	55 TAURUS DRIVE 3B
BRADDY-HALL, SANDRA	353	151.20	1	C0210		07176	00268	2	210 COLUMBIA COMMON
BRADER, LINDA BUCK	591	163.21	6	C0844		01407	00092	2	508 AUTEN ROAD 4D
BRADER, MICHAEL G & KATHRYN J	130	140.02	43			06887	00862	2	55 WEBER AVENUE
BRADLEY, ALFRED & DAWN	1096	207.11	6			05030	03334	2	510 SOUTH WOODS ROAD
BRADLEY, CHRISTOPHER J & KENDALL, K	474	161	4			06900	00001	2	108 MEADOWBROOK DRIVE
BRADY, ELIZABETH	471	158	16			05114	00163	2	81 MEADOWBROOK DRIVE
BRADY, JAMES JR & STACEY	193	145.03	24			05807	01600	2	1237 ORCHARD DRIVE
BRADY, JAMES	651	171	16			07275	02069	2	324 LONG HILL ROAD
BRADY, THOMAS & CHRISTINE	425	153.09	1.01	C3403		05755	01657	2	3403 WELLINGTON COURT
BRAGGER, DONALD & JENNIFER	768	177.13	8			05221	01133	2	7 DUMONT ROUND
BRAHMBHATT, SHARDUL & TRUPTI	854	195	1			07402	00240	2	10 ONKA DRIVE
BRAINARD, GARRISON W & AMY E	864	199	33.07			06849	01006	2	22 RAILSEDGE ROAD
BRAKE, PATRICK JR & SARAH	889	200.07	38			05217	01258	2	4 WHITE MEADOW ROAD
BRALEY, RANDALL & TINA	377	152.07	9			05145	03886	2	20 LAUREL DRIVE
BRAMEYER, NICOLE & RICHARD	356	151.20	1	C1109		07093	02611	2	1109 WASHINGTON COMMON
BRAMSON, SCOTT B & BRAMSON, MARTA A	1088	207.05	39			06191	02814	2	46 RIVERVIEW TERRACE
BRANAM, GARY & JANE	790	178.02	146			02293	00659	2	62 HAMPTON COURT
BRANCO, CRISTINA	543	163.08	1	C1602		07071	01980	2	900-B MERRITT DRIVE
BRANDECKER, CINDY & CHRISTOPHER	106	65	36			07240	03446	2	28 NOTTINGHAM WAY
BRANDEL, MITCHELL A & RUTH A	702	175	107			02168	00237	2	215 SAXSON STREET
BRANDENBURG, GEORGE & E	13	6	17					2	536 BLACKPOINT ROAD
BRANDENBURG, GEORGE & E	15	7	5					1	BLACKPOINT ROAD
BRANDT, WILLIAM R & GLORIA A	675	174	99			01433	00444	2	265 ZION ROAD
BRANDWEIN, MARK J & AMY D	955	204	37.03			06214	03583	2	12 SLATER COURT
BRATEK, FREDERICK J	465	155.01	63					2	4 MEADOWBROOK DRIVE
BRAUN, S DAVID & VICTORIA B	256	150.02	62			02168	00724	2	61 WESLEY ROAD
BRAVERMAN, JOSEPH	509	163.05	1.05	C3015		07154	03881	2	3015 REVERE COURT
BRAXTON, DONALD & LISA	1052	205.30	16			05026	03512	2	102 WOODS ROAD
BRAZER, NEIL W	543	163.08	1	C1603		07269	00680	2	900-C MERRITT DRIVE
BRAZER, PHILLIP G & DANA L	681	174	189.01			02314	00186	2	399 EAST MOUNTAIN ROAD
BRAZILL, JO ANN	258	150.03	14			06679	03190	2	16 CONARD COURT
BRECHKA, ROBERT J & E J TRUSTEES	129	140.02	23			06669	00609	2	45 THORNTON STREET
BRECKENRIDGE PROPERT,	677	174	121			07253	01406	1	ZION ROAD
BREESE, CHRIS	167	142	5.01			07132	00818	2	252 ROYCEFIELD ROAD
BREITKOPF, STEPHEN H	128	140.02	15			06321	03690	2	29 THORNTON STREET
BREMER, MICHAEL & GINA	922	203.14	12			06252	02071	2	31 CAMDEN ROAD
BRENNAN, HUGH E & ERLINDA J	988	205.02	19			02223	00829	2	24 PEMBROKE TERRACE
BRENNAN, SARAH & BROPHY, ANTHONY	1068	207.01	45			07304	02786	2	10 MULFORD LANE
BRENSINGER, KENNETH & MICHELE	266	150.07	7			01821	00664	2	95 PERRINE PIKE
BRENTWOOD HILLS HOMEOWNERS ASSOC	320	151.09	175			02175	00075	1	GAFNEY CT -OPEN SPACE
BRENTWOOD HILLS	322	151.09	207					1	MORE ROAD -OPEN SPACE
BRENYCZ, MARK & ELIZABETH	1087	207.05	25			07261	00220	2	8 HILLCREST ROAD
BREPORT, LLC	590	163.21	6	C0813		06721	01047	2	508 AUTEN ROAD 1C
BRETTON, ROY & BARBARA	873	199.01	15			01601	00014	2	24 HARVEST DRIVE
BRETZ, BRIAN R	446	153.14	1	C7316		06002	03295	2	73-P FARM ROAD
BREUNINGER, EDWARD L	465	155	52			06975	01114	2	172 SOUTH TRIANGLE ROAD
BREWSTER, RICHARD W	521	163.06	2	C0912		01433	00524	2	257 GEMINI DRIVE 1B
BREZNAK, STEPHANIE	520	163.06	2	C0821		06881	00379	2	251 GEMINI DRIVE 2A
BRIANT, ROBERT & CATHERINE	918	203.11	30			02064	00162	2	6 CAMDEN ROAD
BRIARWOOD FARMS, LLC	25	11	13.01			06232	01262	3A	1140 RIVER ROAD
BRIARWOOD FARMS, LLC	25	11	13.01	Q0019		06232	01262	3B	1140 RIVER ROAD
BRICE, MONIQUE	522	163.06	2	C1011		06013	02788	2	267 GEMINI DRIVE 1A
BRICKLEY, DIANE W	129	140.02	25			06045	00810	2	49 THORNTON STREET

Taxing District 10 Hillsborough Twp

18 Somerset County

Name of Owner Additional Owners	Page No.	Block No	Lot No.	Lot Qualifier	Account No.	Deed Book	Deed Page	Class	Property Location
BRICKNER, KRISTEN & MRAVCAK, SALLY A	608	163.22	5	C3934		06038	00198	2	39-34 BLOOMINGDALE DRIVE
BRIDGEMAN, PATRICK JR & MARY M	1005	205.09	8			06732	01214	2	4 DILTS LANE
BRIEGS, DAVID M & KAREN L	697	175	33.16			06737	00274	2	810 ATKINSON CIRCLE
BRIGANTE, MICHAEL T & JILL	902	203.02	3			01624	00773	2	17 DANIEL DRIVE
BRIGANTI, CHARLES & GINA	507	163.05	1.01	C9104		06245	02180	2	806 EVES DRIVE 2N
BRIGANTI, CHARLES & GINA	605	163.22	5	C3332		05914	03020	2	33-32 BLOOMINGDALE DRIVE
BRIGANTI, ROBERT J & JACQUELINE	903	203.02	12			01696	00230	2	8 MATTHEW ROAD
BRIGGS, SCOTT C & DAWN I	352	151.20	1	C0104		02009	00363	2	104 COLUMBIA COMMON
BRIGHT INVESTMENTS LLC	859	199	2	C0401		05833	01978	4A	401 TOWNE CENTER DRIVE
BRIGHT, GEORGE K	627	164	6			06779	01613	2	880 AMWELL ROAD
BRILLIANT, PAULA & BETH	125	140.01	31			07253	01817	2	72 WEBER AVENUE
BRILLIANT, STEPHEN G & ANTOINETTE	845	183.05	19			01876	00373	2	269 HAMILTON ROAD EAST
BRILLIANT, STEPHEN G	72	51	4	C0421		02325	00331	4A	421 COURTYARD DRIVE
BRILLIANT, STEPHEN G	72	51	4	C0423		07044	01231	4A	423 COURTYARD DRIVE
BRINK, ERIC & KURECKO, LENKA	526	163.06	2	C1433		06576	03454	2	303 GEMINI DRIVE 3C
BRINK, JULIE	796	178.02	232			07042	00630	2	115 HOLLOW OAK COURT
BRINK, RICHARD L	1002	205.07	23			07335	01259	2	36 VLIET DRIVE
BRINK, SYLVIA C	525	163.06	2	C1241		06581	01922	2	287 GEMINI DRIVE 4A
BRINTNALL, KATHRYN A TRUSTEE	135	140.03	20			06970	01825	2	1 WEBER AVENUE
BRIONES, DAVID S & KRISTINE	1065	207.01	8			05868	02891	2	31 STURWOOD DRIVE
BRISACHER, DEBORAH K	1099	207.13	22			01908	00909	2	8 RIVERVIEW TERRACE
BRISCHLER, MICHAEL J JR	401	153.07	68.01	C0177		06038	02518	2	515 ANDRIA AVE APT 177
BRISCHLER, MICHAEL J JR	674	174	93.03			02036	00417	2	219 ZION ROAD
BRITANAK, JOSEPH J & KIMBERLY A	81	58	66			05482	02494	2	224 DUKES PARKWAY EAST
BRITTING, ROBERT JJR & KELLY A	931	203.16	47			06952	03111	2	100 MICHELLE LANE
BRIZZI, MARK JAMES & EDITH JEAN	703	175.02	5			06175	01126	2	729 DE CAMP DRIVE
BROADDUS, NELSON K & EILEEN	178	143	2			01332	00657	2	252 NEW CENTRE ROAD
BROCK, ROBERT H & JUDITH	1079	207.02	42			01536	00611	2	10 SURREY DRIVE
BROCKLEHURST, WARREN & AGATHA	382	153.01	22			06608	01318	2	2 LIBERTY TRAIL
BRODKA, JAN & IRENE	572	163.21	4	C3814		02098	00561	2	38-14 BLOOMINGDALE DRIVE
BRODSKY, MARC & JILL KAISER	239	149.11	11			05855	01980	2	22 LEWIS STREET
BRODY FAMILY ASSOCIATES LP	877	200.04	4	C0005		02099	00267	4B	14 ILENE COURT
BRODY, ALAN & VICKI	160	141.10	4			07226	02104	2	5 PHILIPS COURT
BRODY, ILENE	95	58.01	34			05873	01168	2	56 NOSTRAND ROAD
BROGAN, CRAIG ARTHUR & KIMBERLY ANN	602	163.22	4	C4142		05690	00819	2	41-42 BLOOMINGDALE DRIVE
BROGAN, GARY CHARLES	64	38	5			07367	03554	1	EIGHTH STREET
BROGAN, GLENN E & NETSCHKE, SHARON	52	18	2					2	75 EQUATOR AVENUE
BROGAN, GLENN EDWARD	64	38	9			07367	03476	2	72 NINTH STREET
BROGAN, SCOTT C & CARYN M	52	17	2			06988	03051	2	85 EQUATOR AVENUE
BROGAN, SHARON K	58	30	1			06416	03865	1	EQUATOR AVENUE
BROGAN, GARY CHARLES; BROGAN, CARMELA	64	38	7			01478	00875	1	NINTH STREET
BROGAN, GARY CHARLES; BROGAN, CARMELA	64	38	8.01			07367	03561	2	788 CLAWSON AVENUE
BROKAW CAPITAL MANAGEMENT, LLC	784	178.01	103			07419	00001	2	31 CHETWOOD COURT
BROKAW, MARK E & DAWN M	956	204	39.01			02068	00758	2	161 WOODS ROAD
BROKAW, MARK	455	153.15	1	C7008		05603	02256	2	70-H FARM ROAD
BROKAW, MATTHEW & HAUCK, NICOLE M	663	173	10.01			07061	02754	2	253 LONG HILL ROAD
BROKENBOROUGH, TONY S	607	163.22	5	C3721		06819	03836	2	37-21 BLOOMINGDALE DRIVE
BROKING, REGIS & SEIGLER, RYAN	421	153.08	68	C0270		06107	01204	2	534 ANDRIA AVE APT 270
BROMLEY, EDWARD P III & REITZ, D	203	147	6			01849	00039	2	1322 ORCHARD DRIVE
BROMMER LIVING TRUST	881	200.06	2	C0034		05088	00800	2	34 CHANDLER COURT
BROMMER LIVING TRUST	404	153.07	68.01	C0209		07304	03480	2	527 ANDRIA AVE APT 209
BROMMER, THERESA	769	177.13	23			06678	02600	2	15 PIERSON DRIVE
BRONFELD, JUSTIN T & AIMEE T	316	151.09	120			01940	00574	2	7 CROWEL ROAD
BROOK, DAVID	891	200.09	2			05376	02604	2	7 WINDING WAY
BROOKHAVEN LOFTS, LLC	139	141	30.02			07295	01100	4C	ROUTE 206
BROOKHAVEN LOFTS, LLC	140	141	30.03			07295	01100	4A	ROUTE 206
BROOKS, JAMES & CELESTE G	11	5	42			07321	02934	2	861 AMWELL ROAD
BROOKSIDE SQ. RESID. COMMUNITY INC.	383	153.05	22006	P0004		06430	03290	15F	BROOKSIDE SQUARE
BROOKSIDE SQ. RESID. COMMUNITY INC.	383	153.05	22007	P0005				15F	BROOKSIDE SQUARE
BROOKSIDE SQ. RESID. COMMUNITY, INC	380	153	50	P0001				15F	BROOKSIDE SQUARE
BROOKSIDE SQ. RESID. COMMUNITY, INC	383	153.02	10	P0002				15F	BROOKSIDE SQUARE
BROOKSIDE SQ. RESID. COMMUNITY, INC	383	153.05	22003	P0003		06430	03290	15F	BROOKSIDE SQUARE
BROOKVIEW AUTEN ASSOCIATES	513	163.05	1.05	P0001				15F	BROOKVIEW
BROOKVIEW AUTEN ASSOCIATES	622	163.22	45	P0001				15F	BROOKVIEW
BROOKVIEW AUTEN ASSOCIATES	626	163.22	46	P0002				15F	BROOKVIEW
BROPHY, DEBORAH L.	758	177.03	10			07223	01996	2	23 POLHEMUS DRIVE
BROPHY, JUSTIN M	50	13.04	4.18			06893	03116	2	2 NORZ DRIVE

Taxing District 10 Hillsborough Twp

18 Somerset County

Name of Owner Additional Owners	Page No.	Block No	Lot No.	Lot Qualifier	Account No.	Deed Book	Deed Page	Class	Property Location
BROTS, LINDA	567	163.21	4	C0406		01892	00191	2	406 WINDSOR COURT
BROTT-TURPIE, BRIAN & ADRIENNE L	187	145	39			06494	00498	2	5 HARMAN COURT
BROUILLARD, DOUGLAS & LISA	326	151.10	8			05399	01440	2	7 SIMONSON LANE
BROUNSTEIN, ABBY L	540	163.08	1	C1004		02351	00736	2	906-D MERRITT DRIVE
BROWER, FRANCIS E & PATRICIA M	1004	205.08	23			01852	00470	2	48 VLIET DRIVE
BROWKA-MEADE, MONICA	316	151.09	115			06065	01423	2	39 FISHER DRIVE
BROWN, ABBE	552	163.08	1	C2906		01926	00325	2	662-F MARSHALL ROAD
BROWN, ALYSSA M	100	60	23			07348	01804	2	107 KIMBERLY ROAD
BROWN, BRYAN	406	153.08	68	C0018		07171	01796	2	16 DEANNA DR APT 18
BROWN, CAROL J & PIASECKI, MICHAEL	632	167	4			01861	00738	2	798 AMWELL ROAD
BROWN, CATHERINE J & CHROMOWSKY, D	661	173	4.07			06961	02758	2	1 WERTSVILLE ROAD
BROWN, DAVID	534	163.06	3	C2211		01758	00614	2	117 BLUEBIRD DRIVE 1A
BROWN, HAROLD & KATHERINE J	763	177.09	8			01576	00699	2	21 STONEWYCK DRIVE
BROWN, JEAN ANN	965	204.04	34			01395	00494	2	293 SHELBURNE PLACE
BROWN, JEANNETTE E	390	153.05	22101			01639	00595	2	122 BROOKSIDE LANE
BROWN, KATHLEEN	300	151.03	44			01995	00825	2	27 YATES DRIVE
BROWN, KATHLEEN	620	163.22	45	C3623		05676	01674	2	3623 ROYCE COURT
BROWN, LAURA JANE & JASON Q.,	520	163.06	2	C0831		07292	01682	2	251 GEMINI DRIVE 3A
BROWN, LAURA L & GOLWAY, MARY E	411	153.08	68	C0091		06971	01994	2	34 DEANNA DR APT 91
BROWN, MARYLOU	788	178.02	123			06325	02378	2	42 BAYBERRY COURT
BROWN, MIKE	673	174	36.03			07245	02868	2	277 EAST MOUNTAIN ROAD
BROWN, PAUL J & DARLEEN	808	180.01	9			02353	00299	2	112 MOUNTAIN VIEW ROAD
BROWN, SYLVIA JULIET	939	203.19	61			06566	01797	2	14 EUCLID AVENUE
BROWN, THERESA G	1043	205.23	2			05869	03479	2	11 COVEL DRIVE
BROWN, THOMAS PATRICK	358	151.20	1	C2107		07114	01229	2	2107 JAMESTOWN COMMON
BROWN, TIMOTHY & MARY A	814	180.04	1			06262	00011	2	34 LAWRENCE COURT
BROWN, TITUS C & DEBORAH H	996	205.05	7			01942	00779	2	13 VLIET DRIVE
BROWN, WILFREDO & LINDA	29	11	51			06317	01795	2	720 MILL LANE
BROWN, WILLIAM & JANET	287	151	12.82			05201	02744	2	22 BAKER CIRCLE
BROWNLIE, MARK C & SHELLEY R	321	151.09	181			05939	03680	2	8 GAFNEY COURT
BROWNLIE, BRIAN J & SHOCKLEY, JAMIE L	330	151.13	7			06070	02908	2	13 MORE ROAD
BROYLES, RALPH J & LORETTA A	358	151.20	1	C2106		05645	00221	2	2106 JAMESTOWN COMMON
BROZAS, WILLIAM V & SUSAN M	1007	205.10	23			02262	00527	2	9 D'ALTRUI DRIVE
BROZON, ROBERT A & JENNIFER L	469	157	4			06101	02349	2	17 CRESTWOOD AVENUE
BROZYNA, RAFAL & PETRA	78	58	22			06845	00285	2	138 JOHANSON AVENUE
BRUCE PROPERTIES, LLC	839	183.01	54			07404	03288	2	87 ANNE STREET
BRUCHEY, STEVEN C & HEATHER M	750	177.01	25			05230	03368	2	37 WALLACE BOULEVARD
BRUCKER, JOHN S	410	153.08	68	C0074		01699	00608	2	32 DEANNA DR APT 74
BRUCKMANN, TANNER & NERGER, A.,	500	163.05	1.01	C2102		07284	02489	2	795-2 EVES DRIVE
BRUECHER, DOROTHY	468	156	20			06235	02024	2	6 CRESTWOOD AVENUE
BRUMMELL, ALEXANDRIA & KATZ, Z.	701	175	92			07167	02468	2	319 THATCHER TERRACE
BRUNO, MARIA M	648	171	5			05707	01181	2	248 LONG HILL ROAD
BRUNO, NICHOLAS A & KRISTIN	994	205.04	13			06981	00237	2	21 CORNELL TRAIL
BRUNO, NICHOLAS J & CHRISTINA	754	177.02	53			06150	03721	2	18 POLHEMUS DRIVE
BRUNO, PETER J JR & ELENA M	757	177.02	86			05787	00764	2	87 OXFORD PLACE
BRUNO, RAYMOND J	911	203.07	12			07053	03321	2	2 SUGAR MILL ROAD
BRUNO, ROBERT & DIANE M.	721	175.08	55			01566	00897	2	417 COVERT COURT
BRUNO, ROBERT & MARJORIE	507	163.05	1.01	C9006		01698	00754	2	806 EVES DRIVE 3F
BRUNSWICK WASTE SYSTEMS, LLC	249	150	6			06878	02738	4B	117 BEEKMAN LANE
BRUSH, STEPHEN J & JOANNE	220	149.03	47			01873	00374	2	69 BEECHWOOD CIRCLE
BRUSKIN, NANCY SUPPLEMENTALTRUST	536	163.06	3	C2332		06837	03176	2	107 BLUEBIRD DRIVE 3B
BRUSO, JEFFREY E & ALEXANDRA V	472	159	7			07395	00540	2	9 CRANBROOK AVENUE
BRUZZESE, VINCENZO & MARIANNA	874	200.01	8			06001	01330	2	2 STEINMETZ ROAD
BRYAN-ASHWELL, COLIN & NANCY	150	141.02	5			02329	00031	2	10 PARTRIDGE ROAD
BRYCE, ANDREW WILLIAM & JENNIFER M	399	153.05	22236			06334	03745	2	723 E. BROOKSIDE LANE
BRYCE, GRAEME & BRYCE, ANDREW W A	886	200.06	2	C0191		07408	01656	2	191 MERRY LANE
BRYK, MICHAEL & ANN MARIE C	476	162	8			01761	00295	2	92 MEADOWBROOK DRIVE
BRYLEVSKAYA, YULIYA & OLEG	556	163.09	1	C0063		06916	00062	2	63 DEVONSHIRE COURT
BRYNER, D A & ZALEWSKI-BRYNER, M	572	163.21	4	C1006		01755	00395	2	1006 VICTORIA COURT
BRYSON, JENNIFER	639	169	3.01			07225	00549	3A	145 WERTSVILLE ROAD
BRYSON, JENNIFER	639	169	3.01	Q0020		05910	03118	3B	145 WERTSVILLE ROAD
BRZOZOWSKI, GEORGE & ROXANNE	139	141	15			05665	00735	2	34 FALCON ROAD
BRZYCKI, WALTER P & FRANCES M	323	151.09	208.04			06016	01678	2	7 STOLL DRIVE
BRZYCKI, CHRISTOPHER & NICOLE	957	204	45.02			07241	01242	2	201 WOODS ROAD
BRZYCKI, DAVID A	838	183.01	43			06802	03177	2	14 FRANKLIN DRIVE
BRZYCKI, FRANK & CHRISTINE ET AL	1051	205.30	10.02			06435	01916	2	40 WOODS ROAD
BRZYCKI, FRANK & CHRISTINE S	913	203.09	7					2	7 DUNCAN COURT

Taxing District 10 Hillsborough Twp

18 Somerset County

Name of Owner Additional Owners	Page No.	Block No	Lot No.	Lot Qualifier	Account No.	Deed Book	Deed Page	Class	Property Location
BRZYSKI, JOSEPH & IRENE LIVING TRUST	957	204	45.01			02247	00218	1	WOODS ROAD
BUCA PROPERTY MGMT, LLC	858	199	2	C0103		06773	02229	4A	103 TOWNE CENTER DRIVE
BUCCINO, ROBERT A & MARYANN	961	204.03	23			01875	00418	2	240 FAIRFIELD LANE
BUCH, JAY H & JHANVI THAKER	336	151.15	109			06789	02559	2	63 HAVERFORD COURT
BUCH, PARTHIV A & AMY P	200	145.09	5			06417	01121	2	8 COPE COURT
BUCHALA, FRANCIS E	101	62	3			06366	02777	2	110 TAYLOR AVENUE
BUCHANAN, JAMES F	400	153.05	22249			07382	02790	2	628 E. BROOKSIDE LANE
BUCHER, CHRISTOPHE P	983	205	27			06740	01147	2	1568 MILLSTONE RIVER ROAD
BUCHMAN, CRAIG T	388	153.05	22084			06557	03738	2	487 BROOKSIDE LANE
BUCK, ALAN C & BIELLI, CRISTINA	519	163.06	2	C0721		06585	00562	2	247 GEMINI DRIVE 2A
BUCK, BRENT L & SHUANG ZHANG	327	151.11	3			06225	03618	2	81 FISHER DRIVE
BUCKELEW, MICHAEL & ALEXANDRA	934	203.18	16			07049	02724	2	15 WALNUT GROVE ROAD
BUCKELEW, PATRICK M	695	175	19.26			06907	01270	2	239 SUTPHIN LANE
BUCKEYE PIPELINE CO LP ATN PROP TAX	862	199	21			02157	00827	2	64 HAMILTON ROAD
BUCKEYE PIPELINE CO LP ATN PROP TAX	1103	PIPE.LINE	4					4B	BUCKEYE PIPELINE
BUCKEYE PIPELINE CO LP ATN PROP TAX	1103	PIPE.LINE	6					4B	BUCKEYE PIPELINE
BUCKLAND, RYAN	903	203.02	7			07329	03113	2	9 DANIEL DRIVE
BUCKLEY, DANIEL T & JENNA A	219	149.03	32			07387	00846	2	84 BEECHWOOD CIRCLE
BUCKLEY, KRISTEN M & RYAN	340	151.16	1.03	C1706		07246	00232	2	1706 WILLIAM AND MARY CMN
BUCKLEY, PATRICK A & DAWN M	301	151.03	57			01976	00805	2	1 YATES DRIVE
BUCKMAN, STUART A & AMY M	103	63	12			01966	00245	2	8 HAWLEY ROAD
BUCKSHAW, STEPHEN J	63	36	9			07392	00249	2	32 FIRST STREET
BUDAI, JOHN SR & CAROL	6	5	2.01			01569	00059	2	203 HOCKENBURY ROAD
BUDIS, JOHN G & JORDAN R	1032	205.17	9			07412	01049	2	8 D'ALTRUI DRIVE
BUELT, MARK G & JOANNE M	272	150.11	10			01909	00437	2	70 DUNEDAIN STREET
BUETTNER, ELIZABETH J	460	153.19	1			01577	00868	2	28-2 FARM ROAD
BUG DOCS INC C/O DIGESTIVE HEALTH	72	51	4	C0412		02021	00548	4A	412 COURTYARD DRIVE
BUG DOCS INC C/O DIGESTIVE HEALTH	72	51	4	C0413		02228	00128	4A	413 COURTYARD DRIVE
BUG DOCS INC	72	51	4	C0400		02198	00052	4A	BASEMENT - BLDG 400
BUG DOCS INC	72	51	4	C0424		02061	00509	4A	424 COURTYARD DRIVE
BUGAL, HARRY P JR & JEANNINE	867	199	70			06991	00569	2	21 PINEYWOODS DRIVE
BUGGY, RICHARD & TRACEY T	932	203.17	4			05211	01783	2	1 ARLENE COURT
BUHLER, ANTHONY & GRANDSELL, ASHLEY	913	203.08	9			06997	00208	2	9 ARDSLEY ROAD
BUISSON, MICHAEL L & JENNIFER M	1028	205.15	136			05900	00576	2	21 GUMBLE COURT
BUIST, DARYL J JR & KELLY R	712	175.06	12			06679	01005	2	605 VAN LIEW COURT
BUIST, KEVIN & ALISON M	963	204.04	18			01594	00482	2	25 FOX CHASE RUN
BUJALSKI, STEFAN	435	153.12	1	C0852		06804	03138	2	852 ROBIN ROAD
BUKOVECKY, VICTOR & BARBARA JANE	140	141	35.02			01721	00416	2	175 ROUTE 206
BULAVA, EDWARD J & NORMA-JEAN	921	203.12	25			01750	00843	2	12 KILMER DRIVE
BULAWSKI, ANGELA & ROMAN	936	203.19	15			06438	00374	2	65 MICHELLE LANE
BULEY, DAVID E	546	163.08	1	C2203		06813	03816	2	899-B1 MERRITT DRIVE
BULGARO, VLADMIR & VILLELA, LAURA	207	147	49.15			06632	02966	2	9 EYRING ROAD
BULL, KENNETH A & LINDA JEAN	941	203.21	7			06009	02054	2	4 APPLE HILL ROAD
BULLARD, J P & BULLARD, SA CO-TRSTEE	484	163.04	100			05917	00413	2	1208 TUDOR COURT
BULLOCK, JASON R	311	151.09	97			07269	01462	2	75 DEWITT LANE
BULLOCK, ROSANA	547	163.08	1	C2305		01949	00804	2	909-E MERRITT DRIVE
BULSARA, PALLAV & NITA	759	177.04	3			06880	03042	2	6 POLHEMUS DRIVE
BUNCE, JAMES R & JOANNE T	867	199	77			01576	00765	2	10 PINEYWOODS DRIVE
BUNDY, DEBRA T	236	149.08	82.05					2	315 SOUTH BRANCH ROAD
BUNE, REY O C & DEBBIE	220	149.03	37			07056	00203	2	79 BEECHWOOD CIRCLE
BUONGIOVANNI, DAVID & TATYANA	716	175.06	69			06466	00178	2	13 MONFORT DRIVE
BURCHETTE, SELLA M	998	205.05	34			07047	00644	2	10 NEVINS COURT
BURCKHARDT, ERIC T & SACHS, JODI	889	200.07	36			05452	00543	2	45 WHITE MEADOW ROAD
BURD, CORI & MARY KATHERINE	394	153.05	22169			06029	02182	2	488 BROOKSIDE LANE
BURD, SCOTT D & SUSAN C	265	150.06	26			06161	00084	2	1 SHARP DRIVE
BURDGE, THOMAS A & LINDA D	628	164	8.01			02144	00611	2	878 AMWELL ROAD
BURDICK, SHERRY LYNN	432	153.12	1	C0704		01849	00409	2	704 ROBIN ROAD
BURGESS, CAROL LEE	133	140.02	83.01	C0408		06802	01489	2	4 STEELE PL APT H
BURGESS, ROBERT A & LISA A	1089	207.06	11			02130	00878	2	24 STRAWBERRY LANE
BURGOS, ELPIDIO & YOLY	733	175.11	42			06821	02374	2	40 MARSHALL ROAD
BURK, BRIAN A & JENNIFER	270	150.10	2			07250	03807	2	27 WESLEY ROAD
BURK, JENNIFER	298	151.03	3			05558	01686	2	36 FLEMMING DRIVE
BURKE, BARBARA	668	173	66			01915	00024	2	322 ZION ROAD
BURKE, DAVID A & DEBRA L	734	175.11	60			02206	00460	2	556 PLEASANT VIEW ROAD
BURKE, JACQUELINE & BABICH, BRET M	447	153.14	1	C7908		06972	01195	2	79-H FARM ROAD
BURKE, JESSE & CYRAN, MICHELA	1009	205.11	30.01			07003	02231	2	1738 MILLSTONE RIVER ROAD
BURKE, LAURA	411	153.08	68	C0088		05934	02664	2	34 DEANNA DR APT 88

Taxing District 10 Hillsborough Twp

18 Somerset County

Name of Owner Additional Owners	Page No.	Block No	Lot No.	Lot Qualifier	Account No.	Deed Book	Deed Page	Class	Property Location
BURKE, THOMAS	841	183.03	2			07375	01099	2	1212 MILLSTONE RIVER RD
BURKE, VINCENT P & JUDY ANN	290	151	13.01			01972	00539	2	2 COOPER PLACE
BURKE, WILLIAM A.	748	177	24.09			07187	01561	2	121 MOUNTAIN VIEW ROAD
BURKLEY, DANIEL F	907	203.05	26			02247	00757	2	34 JOSHUA DRIVE
BURLEW, KENNETH J & JUDITH G	677	174	120.01					2	327 ZION ROAD
BURMAN, DAVID Y & DIANE M	721	175.08	53			01654	00107	2	422 COVERT COURT
BURNS, CHARLES T & MARIA C	673	174	38			05719	01708	2	307 EAST MOUNTAIN ROAD
BURNS, KEVIN & THERESA INFANTE-	752	177.02	17			05935	01876	2	58 WALLACE BOULEVARD
BURNS, MEGAN L	345	151.16	4			06543	00527	2	209 AMHERST COURT
BURNS, PATRICIA	802	178.02	319			01961	00236	2	49 BALSAM COURT
BURNS, ROBERT C	354	151.20	1	C0408		01702	00566	2	408 COLUMBIA COMMON
BURNS, SYLVIA	454	153.15	1	C4804		01642	00176	2	132 WILDFLOWER LANE
BURNS, THOMAS M & GRACE M	918	203.11	29			02296	00878	2	8 CAMDEN ROAD
BURR, GILBERT J & MARAGRET ANN	544	163.08	1	C1803		01638	00550	2	896-C MERRITT DRIVE
BURR-CATAL, LIMITED	206	147	28			01598	00187	4A	563 NEW CENTRE ROAD
BURSHNIC, CLARENCE A	666	173	45			06431	03599	3A	350 ZION ROAD
BURSHNIC, CLARENCE A	666	173	45	Q0507		06431	03599	3B	350 ZION ROAD
BURSHNIC, RUDOLPH J II	594	163.21	6	C1114		06758	03212	2	488 AUTEN ROAD 1D
BURSHNIC, RUDOLPH J.II & CLARENCE	57	26	4.01			07217	02764	2	10 FIRST STREET
BURSTEIN, RONALD & DIANE	903	203.02	9			01612	00763	2	5 DANIEL DRIVE
BURT, B & PELLEGRIN J & BURT R	804	178.02	435			06857	02702	2	357 HOMESTEAD ROAD
BURT, MARCELLA A	336	151.15	110			02235	00712	2	61 HAVERFORD COURT
BURTON, ANDREW C & SUSAN	770	177.13	32			01985	00443	2	12 SEBRING ROUND
BURTON, KEVIN & EWERSE, RICHARD	98	58.04	5			07102	02512	2	2 CAMPBELL ROAD
BUSH, NICHOLAS C & LUCIA	276	150.12	59			01588	00867	2	17 LORIE PLACE
BUSTILLO, JOSE R & VICKI OSORIO	974	204.06	100			06880	02067	2	4 TUTTLE COURT
BUTLER, KIMBERLY J	445	153.14	1	C6916		07258	00647	2	69-P FARM ROAD
BUTLER, MAUREEN T	801	178.02	298			01743	00244	2	35 WHITEHALL COURT
BUTLER, SAMANTHA T	855	195	11			06943	01560	2	20 ONKA DRIVE
BUTT, MUNAB R	452	153.15	1	C4305		06830	00920	2	190 WILDFLOWER LANE
BUTTACAVOLI, LEAH	782	178.01	76			07327	03653	2	115 BREE COURT
BUTTERCUP VILLAGE	380	153	51	P0001				15F	BUTTERCUP VILLAGE
BUTTERCUP VILLAGE	427	153.09	1.01	P0001				15F	BUTTERCUP VILLAGE
BUTTERCUP VILLAGE	431	153.10	1.02	P0002		01478	00039	15F	BUTTERCUP VILLAGE
BUTTERFIELD, JAMES III & CATHLEEN	740	175.18	1.01	C0433		02306	00499	2	340 SOUTH BRANCH RD #433
BUZZANCA, VIOLET P	881	200.06	2	C0021		05063	01198	2	21 CHANDLER COURT
BUZZONI, GUY A & BRIDGET C	182	144	16.01			06361	03676	2	407 NEW CENTRE ROAD
BYERS, JASON & ADRIENNE	916	203.10	23			07301	03060	2	44 BEVERLY DRIVE
BYNES, DIONNE CELESTE & MICHAEL E	403	153.07	68.01	C0204		07206	02458	2	521 ANDRIA AVE APT 204
BYNES, MICHAEL & DIONNE	393	153.05	22153			06382	02736	2	440 BROOKSIDE LANE
BYNES, MICHAEL EDWIN	403	153.07	68.01	C0202		07362	03170	2	521 ANDRIA AVE APT 202
BYRA, A JANELLE M	400	153.05	22252			07298	00184	2	644 E. BROOKSIDE LANE
BYRA, MAREK & REGULA-BYRA, J.	978	204.08	17			07203	03828	2	10 TALLY HO TRAIL
BYRNE, RICHARD J & LAURA	476	162	1			01551	00392	2	4 WARWICK ROAD
BYRNE, SEAN P & DONNA E	965	204.04	36			01919	00444	2	297 SHELBURNE PLACE
BYRNES, SEAN P	577	163.21	4	C4633		02206	00699	2	46-33 BLOOMINGDALE DRIVE
BYRNS, CHRISTOPHER M.	199	145.06	13			07188	00724	2	5 DOYLE COURT
BYRNS, ELIZABETH A	753	177.02	40			07225	02351	2	18 WALLACE BOULEVARD
BZDEWKA, RONALD T & RUTH A	557	163.09	1	C0091		06775	01703	2	91 DEVONSHIRE COURT
C & H ASSOCIATES C/O RAWSON	374	152.06	29			01880	00106	4A	254 ROUTE 206
C/O R. BARONE, EXECUTOR TO A. KLEIN	562	163.09	39			06815	01501	2	325 NEW AMWELL ROAD
CABALLERO, GUSTAVO & GOMEZ, OLGA	64	37	6.01			07219	03795	2	71 NINTH STREET
CABAN, RICHARD A & LAUREN	766	177.11	8			07418	01903	2	2 DUBOIS ROUND
CABELLERO, GUSTAVO & OLGA GOMEZ	461	153.19	1	C0303		06485	00750	2	30-3 FARM ROAD
CABEZAS, ALBERTO & MARITZA U	496	163.05	1.01	C1026		05404	03129	2	808 EVES DRIVE 3Q
CABEZAS, MAURICE & BONNIE L	108	65.01	4			06730	02724	2	29 NOTTINGHAM WAY
CABRAL, FRANKLIN & JESSICA TRST	635	168	3.01			07107	02618	2	772 AMWELL ROAD
CABRAL, HENRY & BEATRIZ	178	142.05	9			05910	01403	2	13 WARNER DRIVE
CACACE, ROBERT & JOANNE POCCHIA	1044	205.24	13			05862	01726	2	12 COVEL DRIVE
CACCIATORE, LEONARD & ALBANUS, A	772	177.13	57			06316	02978	2	42 STONEWYCK DRIVE
CACCIATORE, MERLIN & CALDARO,VICKY	2	3	5			07315	01993	2	341 THREE BRIDGES ROAD
CACE, JOHN M & LUCRETIA M T P	1054	205.30	44			06217	00901	2	40 BURNISTON COURT
CACE, PETER & DIANA	1016	205.13	21			06136	01505	2	16 COLLINS DRIVE
CADY, THOMAS GEORGE & MARIANNE JUNE	869	199	99			01967	00771	2	9 NORTH VIEW DRIVE
CAFFERTY, THOMAS J & MARY ANN	5	4	5			01477	00307	2	881 AMWELL ROAD
CAFFERTY,DONALD & LAWRENCE, BEVERLY	337	151.16	1.03	C0704		01398	00685	2	704 MARLBOROUGH COMMON
CAFFREY, DANIEL	746	176	12			02128	00596	2	468 PLEASANT VIEW ROAD

Taxing District 10 Hillsborough Twp

18 Somerset County

Name of Owner Additional Owners	Page No.	Block No	Lot No.	Lot Qualifier	Account No.	Deed Book	Deed Page	Class	Property Location
CAHILL, JAMES & JUDY L	147	141	128			07110	02748	2	70 KLINE ROAD
CAHILL, KEVIN P & KERRY MILLER	1043	205.24	3			05853	00863	2	13 CAIN DRIVE
CAHILL, MICHAEL A & DIANE J	772	177.13	55			01798	00199	2	48 STONEYWYCK DRIVE
CAHILL, THOMAS B & LOIS A	1019	205.14	20			02162	00059	2	37 COLLINS DRIVE
CAHN, NORMAN & VIVIAN	613	163.22	6	C2733		05437	03770	2	27 BLOOMINGDALE DRIVE 3C
CAI, FENG & CHEN, LI	87		58	72.80		02193	00080	2	85 NOSTRAND ROAD
CAI, QIAN & ZUO, YANTAO	260	150.04	8			07368	02452	2	74 PERRINE PIKE
CAIN, TIMOTHY J & LEANDRA	474	160	17			06040	01871	2	115 MEADOWBROOK DRIVE
CAKIR, ERSEVEN & HASANOVA, HYULIYA	593	163.21	6		C1011	06898	02883	2	490 AUTEN ROAD 1A
CALABRESE, MICHAEL J & SUSAN G	150	141.01	7			05247	03251	2	26 MALLARD ROAD
CALAMARI, JUSTIN	66	42	4			07313	03375	2	764 CLAWSON AVENUE
CALAMONERI, JOHN JOSEPH & SUE ELLEN	1084	207.04	14			01998	00206	2	30 RIVERVIEW TERRACE
CALANDRA, FRANK C. & CANGIALOSI, M	880	200.06	2		C0015	07200	02301	2	15 CHANDLER COURT
CALAPATIA, JONATHAN L & MARITA Z	329	151.12	4			02228	00851	2	28 MORE ROAD
CALCAVECCHIO, PIETRO	343	151.16	1.03		C6072	01501	00083	2	607-B MARLBOROUGH COMMON
CALIAFORE, MICHAEL & CRUZ, CELESTE	45	13.01	33			07306	01782	2	798 CLAWSON AVENUE
CALIGUARI, KEITH A. & JANE S.	914	203.09	14			07191	01655	2	6 LYNDON DRIVE
CALIO, MARILYN A.	607	163.22	5		C3732	01875	00105	2	37-32 BLOOMINGDALE DRIVE
CALL, BRADLEY G & RACHEL	333	151.15	73			07044	00371	2	8 FOXHILL LANE
CALLAGHAN, KATHLEEN M	116	81	2			07246	02679	2	2151 CAMPLAIN ROAD
CALLAHAN, MARIE I	849	191	22.08			05162	01597	2	18 PLUMSTEAD WAY
CALLAHAN, THOMAS H & ANTONINA	489	163.04	100		C2206	01843	00433	2	2206 TUDOR COURT
CALLAHAN, ZACHARY & DANELLE	787	178.02	37			07085	00081	2	20 POND COURT
CALLESANO, CHRISTOPHER P & C M	255	150.02	42			02288	00149	2	10 WOLVERTON LANE
CALV, CHARLES A & SCARCELLA, R	509	163.05	1.05		C3013	01813	00640	2	3013 REVERE COURT
CALVARUSO, MICHAEL A. & RITA J.	287	151	12.91			01812	00636	2	1 GILES CLOSE
CALVELLI, MARTINA & CARUFE, B.	125	140.01	37			07168	03297	2	84 WEBER AVENUE
CALVI, MATTHEW L & GEORGINA A	812	180.02	12			06134	01826	2	24 BRENNAN WAY
CALVO, DANA	490	163.04	100		C2502	06680	01397	2	2502 BALMORAL COURT
CALVO, THOMAS ARTHUR	417	153.08	68		C0175	07196	01222	2	514 ANDRIA AVE APT 175
CALZADILLA, ROBERTO & GLENYS	215	149.01	19			05501	02804	2	59 ROHILL ROAD
CAMPANALE, DANIEL D	881	200.06	2		C0023	05057	00959	2	23 CHANDLER COURT
CAMPANALE, MARC & JEANETTE	1036	205.20	12			02011	00486	2	16 MC INTIRE DRIVE
CAMPANELLI, ANTHONY & ANGELA	1095	207.10	21			06084	03028	2	7 ETHAN COURT
CAMPBELL, DANIEL W & ROCIO J	486	163.04	100		C1602	07330	03151	2	1602 REGENTS COURT
CAMPBELL, DAVID M & MARY E	938	203.19	47			05852	01801	2	568 TOWNSHIP LINE ROAD
CAMPBELL, DUNCAN & NICOLE	192	145.03	7			07058	00535	2	64 CHAMBERLAIN DRIVE
CAMPBELL, ELLIOTT & JANINA	486	163.04	100		C1604	06959	02966	2	1604 REGENTS COURT
CAMPBELL, HELEN C	884	200.06	2		C0114	05101	00635	2	114 GABRIEL COURT
CAMPBELL, MARY	781	178.01	67			05930	02886	2	97 CRICKHOLLOW COURT
CAMPBELL, MATTHEW & KRISTEN	980	204.12	4			06805	00127	2	7 STONEWAIN STREET
CAMPBELL, MICHELLE K	4	4	2.01			05319	01215	2	208 HOCKENBURY ROAD
CAMPBELL, PATRICK & SLOAN, TRACEY	761	177.06	10			06915	01615	2	567 PLEASANT VIEW ROAD
CAMPBELL, RONALD J	1050	205.30	4					2	24 WOODS ROAD
CAMPBELL, SUSAN M	686	174.04	10			06717	03621	2	26 STARVIEW DRIVE
CAMPBELL, WILLIAM J & MAUREEN	111	65.04	19			01904	00623	2	3 MAGDA LANE
CAMPISANO, MICHELE	789	178.02	131			06409	00038	2	58 BAYBERRY COURT
CAMPOS, C&CAMPOS, P&CAMPOS, C&CAMPOS, R	958	204	47.01		Q0021	01897	00574	3B	WOODS ROAD
CAMPUS ASSOC LLC C/O WEISS PROP	76	58	1.05			02212	00456	1	4 CAMPUS DRIVE
CAMUSO, DALE P	572	163.21	4		C3831	02071	00320	2	38-31 BLOOMINGDALE DRIVE
CAMUTO, VINCENT & JOANNE	148	141	144			06994	00827	2	36 KLINE ROAD
CANDINO, RICHARD	543	163.08	1		C1606	06169	03607	2	900-F MERRITT DRIVE
CANDON, PAUL M & LORI P	82	58	72.05			06275	01576	2	24 CAMPBELL ROAD
CANFIELD, GEORGE F & MARYJANE	1005	205.10	6			05698	02734	2	11 DILTS LANE
CANGELLO, V EST C/O WILSON, E	683	174	205					1	LONG HILL ROAD
CANICA, JOSE A & MARGARET	1050	205.30	6			01668	00779	2	204 SCHILKE LANE
CANICA, JOSEPH & MARGARET	113	67	17			05675	03816	4A	80 OLD CAMPLAIN ROAD
CANICA, JOSEPH & MARGARET	113	67	17.01			05675	03822	2	2240 CAMPLAIN ROAD
CANICA, JOSEPH & MARGARET	1051	205.30	8			02184	00128	2	194 SCHILKE LANE
CANICA, JOSEPH A & MARGARET C	137	140.04	3			06099	03674	2	68 WESTON ROAD
CANNATA, JOSEPH	491	163.04	100		C2602	02320	00813	2	2602 BALMORAL COURT
CANNATELLI, AMELIA & ANTHONY	495	163.05	1.01		C1002	07300	01340	2	808 EVES DRIVE 1B
CANNATELLI, ANTHONY & DEANNA	225	149.05	21			05318	00940	2	58 WAYMEET CIRCLE
CANNELLOS, RICHARD & TERESA L	40	13.01	5.02			01765	00572	2	30 WAGNER LANE
CANNING, JOHN E JR & STEPHANIE F	355	151.20	1		C0509	06666	01463	2	509 COLUMBIA COMMON
CANNIZZO, FRANK JR	388	153.05	22083			05624	01187	2	485 BROOKSIDE LANE
CANNON, DAVID & ADRIENNE L	318	151.09	145			06167	03357	2	96 FISHER DRIVE

Taxing District 10 Hillsborough Twp

18 Somerset County

Name of Owner Additional Owners	Page No.	Block No	Lot No.	Lot Qualifier	Account No.	Deed Book	Deed Page	Class	Property Location
CANORI, MAURO & MARY E	302	151.04	12			01947	00821	2	10 FINE ROAD
CANTADA, ERROL W & GISELLE B	40	13.01	4.191			06857	01889	2	1 NORZ DRIVE
CANTALUPO, TONI	479	163.02	19.07			05305	02601	2	10 LOWE AVENUE
CANTERBURY, JAMES & JESSICA	207	147	49.07			06648	01568	2	10 EYRING ROAD
CAO, JIAN & YINGBO	1023	205.15	66			02292	00150	2	3 RADDEL COURT
CAO, LIXIN & YING WANG	512	163.05	1.05	C3122		06844	00102	2	3122 REVERE COURT
CAO, YUXIN & YUE LI	91	58	72.126			05994	00603	2	7 NOSTRAND ROAD
CAO, YUXIN & LI, YUE	1021	205.15	33			07094	03140	2	6 JENNINGS COURT
CAPACCIO, MICHAEL & BRENDA	329	151.12	16			02191	00614	2	3 SHUGAL COURT
CAPANO, DAVID W & BETH ANN	320	151.09	177			02211	00408	2	1 GAFNEY COURT
CAPITAL ASSET GROUP, INC	10	5	36			05800	02537	2	825 AMWELL ROAD
CAPIZZANO, RICHARD L & AMI P	812	180.03	2			06354	00123	2	25 BRENNAN WAY
CAPODANNO, VINCENT & JUDITH	706	175.04	7			02163	00900	2	163 BEEKMAN LANE
CAPONEGRO, JOSEPH M & TIZIANA	1043	205.23	1			05878	01088	2	13 COVEL DRIVE
CAPORASO, RONALD S & NINA F	972	204.06	75			05279	03299	2	4 HUNTSMAN LANE
CAPOZZI, JOSEPH J & CONSTANCE	363	152	9.23			01833	00149	2	49 DITMARS CIRCLE
CAPPABIANCA, ROBERT M & ANN H	961	204.03	27			05008	03628	2	232 FAIRFIELD LANE
CAPPADONA, ROBERT & DIAZ, INGRID	1020	205.15	17			07372	00363	2	39 MATRICK COURT
CAPPELLO, CAROL	608	163.22	5	C3921		01963	00442	2	39-21 BLOOMINGDALE DRIVE
CAPPELLUTI, JOSEPH & DAWN MARIA	392	153.05	22134			01824	00757	2	402 BROOKSIDE LANE
CAPPS, THERESA	336	151.15	121			05967	02001	2	101 SOUTH TRIANGLE ROAD
CAPPUCCI, KATHRYNE A	484	163.04	100	C1302		05499	02043	2	1302 ST. JAMES COURT
CAPRA, CHARLES J & JUDITH L	280	150.14	22			02056	00875	2	217 BYWATER WAY
CAPRA, CHARLES J & MARY A	966	204.05	3			01395	00125	2	13 FOX CHASE RUN
CAPRA, GIULIO & POGROSZEWSKI, D	686	174.04	16			02212	00323	2	54 MURRAY DRIVE
CAPRAROLA, LEE & MARGARET	1002	205.07	21			01947	00652	2	40 VLIET DRIVE
CAPRIOTTI, BLAIR & KAREN	933	203.17	13.01			01607	00717	2	6 ARLENE COURT
CAPUNO, WENIFREDO B & MILAGROS P	488	163.04	100	C2102		06501	02500	2	2102 TUDOR COURT
CAPUTO, NICHOLAS A & GINA G	468	156	26			02023	00612	2	18 CRESTWOOD AVENUE
CAPWELL, STEPHEN & RUTH	101	62	6			02144	00272	2	116 TAYLOR AVENUE
CARABALLO, R & GARRISON, L	161	141.10	13			07425	03792	1	12 PHILIPS COURT
CARACAPPA, CAROL	998	205.05	32			06592	01262	2	7 NEVINS COURT
CARAMICO, JOSEPH R & CYNTHIA K	1085	207.04	23			02315	00201	2	17 HILLCREST ROAD
CARAVANO, EMANUEL J & LAUREN	962	204.04	4			06228	00796	2	39 FOX CHASE RUN
CARAVELLA, JOSEPH A & SUSANNE M	289	151	12.119			01838	00389	2	6 ASPEN DRIVE
CARAVETTA, RICHARD & JUDITH	146	141	123			07046	03733	2	80 KLINE ROAD
CARBONE, RAYMOND	932	203.16	57			07275	02275	2	12 APPLE HILL ROAD
CARDANEO, MARIA J	401	153.07	68.01	C0178		05435	00343	2	515 ANDRIA AVE APT 178
CARDEN, JULIA E	576	163.21	4	C4421		02138	00782	2	44-21 BLOOMINGDALE DRIVE
CARDIELLO, ROBERT J. & JANET A.	147	141	124			07210	03005	2	78 KLINE ROAD
CARDINAL VILLAGE ASSOC INC	437	153.12	1	P0001		01467	00881	15F	CARDINAL VILLAGE
CARDINALE, CHRISTOPHER J & ANA M	153	141.06	14			07325	01928	2	3 BELLIS CIRCLE
CARDINALE, GARY M	507	163.05	1.01	C9106		07017	01374	2	806 EVES DRIVE 3P
CARDINALE, JOHN V & MARIELENA L	924	203.14	34			01366	00562	2	12 FREDRICK COURT
CARDINALE, MARGOT LYNN TRUSTEE	974	204.06	101			06461	02512	2	6 TUTTLE COURT
CARDINALE, MICHAEL & STEPHANIE	923	203.14	16			07072	01128	2	203 STEPHEN WAY
CARDONA, HECTOR & MAGDA	105	65	23			06812	03442	2	2 NOTTINGHAM WAY
CARDONE, SABRINA L.	497	163.05	1.01	C1205		07114	01374	2	597-5 AUTEN ROAD
CARDOSO, PAULO & CARLA	327	151.11	6			06150	03329	2	75 FISHER DRIVE
CARDWELL, ROBERT E & SHARON	523	163.06	2	C1112		06263	01233	2	277 GEMINI DRIVE 1B
CAREW, DAVID & MARIA	431	153.12	1	C0620		05620	02827	2	620 ROBIN ROAD
CAREY, GEOFFREY & BERMAN, NANCY	233	149.08	51			06982	03069	2	54 LONGFIELD DRIVE
CAREY, LAWRENCE E & DIANE L	714	175.06	46			01627	00007	2	84 MARSHALL ROAD
CAREY, MARION L	348	151.16	46			01508	00137	2	609 CORNWALL COURT
CAREY, MELISSA R & WILLIAM M	791	178.02	160			05534	02927	2	90 LONG ACRE COURT
CAREY, RONALD	409	153.08	68	C0062		01487	00469	2	28 DEANNA DR APT 62
CARFAGNO, KEVIN J & JACQUELINE S	67	46	1			07423	03747	2	750 CLAWSON AVENUE
CARFARO, CLEMENT	116	81	1			05434	03525	1	CAMPLAIN ROAD
CARIDI, VINCENT & KIMBERLY	962	204.04	1.01			05499	03834	2	321 WOODS ROAD
CARING, INC	981	204.14	4			06495	02423	15D	5 FRANCIS DRIVE
CARLEY, GRAHAM K & CARA	60	33	2			05965	02086	2	36 EQUATOR AVENUE
CARLISLE, SCOTT	378	153	8			06015	02207	2	374 TRIANGLE ROAD
CARLOMAGNO, GUISEPPE & MARIANNE	12	5	45.14			02123	00028	2	251 HOCKENBURY ROAD
CARLSEN, CHRISTOPHER & CHERLYN	238	149.10	17			05830	02799	2	202 FOSTER STREET
CARLSON, DAVID F GEHLEY, D	453	153.15	1	C4503		01477	00808	2	162 WILDFLOWER LANE
CARLSON, JUSTIN F & TOMPKINS, N E	761	177.06	8			06317	00570	2	563 PLEASANT VIEW ROAD
CARLSON, MARY SUSAN	520	163.06	2	C0812		02266	00841	2	251 GEMINI DRIVE 1B

Taxing District 10 Hillsborough Twp

18 Somerset County

Name of Owner Additional Owners	Page No.	Block No	Lot No.	Lot Qualifier	Account No.	Deed Book	Deed Page	Class	Property Location
CARLSON, SILKE	399	153.05	22238			07355	00447	2	727 E. BROOKSIDE LANE
CARLUCCI, EDWARD R & SANDRA P	771	177.13	52			02172	00075	2	55 PIERSON DRIVE
CARMEN, ROBIN	508	163.05	1.05	C3009		05640	01744	2	3009 REVERE COURT
CARMON, JOYCE	318	151.09	144			02042	00031	2	98 FISHER DRIVE
CARMON, WILBUR	830	182	51			07166	02238	2	101 FLANDERS DRIVE
CARNEVALE, APRIL & DOMBEY, RICHARD	11	5	43.01			01974	00503	2	867 AMWELL ROAD
CARNEVALE, CHRISTOPHER D & LAURA A	640	169	5.05			06857	03383	3A	115 WERTSVILLE ROAD
CARNEVALE, CHRISTOPHER D & LAURA A	640	169	5.05	Q0022		06857	03383	3B	115 WERTSVILLE ROAD
CARNEY, JOHN & JO-ANN	789	178.02	133			02128	00882	2	62 CHESTNUT COURT
CARNISH, BRAD & WANG, CHENXI	708	175.05	4			06976	00586	2	218 WESCOTT ROAD
CAROLAN, SEAN	930	203.16	40			06310	03425	2	76 MICHELLE LANE
CAROLINA CAPITAL FUNDING INC	646	169	56			02120	00263	3A	510 LONG HILL ROAD
CAROLINA CAPITAL FUNDING INC	646	169	56	Q0508				3B	510 LONG HILL ROAD
CARONE, PETER MICHAEL & DAWN	236	149.08	89			06687	00165	2	335 SOUTH BRANCH ROAD
CARPENTER, PERRY J & BETHWINA J	14	6	20			01510	00243	2	544 BLACKPOINT ROAD
CARPENTER, PERRY J & BETHWINA J	15	7	7			01510	00243	1	BLACKPOINT ROAD
CARR, JAMES T. & VERONICA E.	204	147	13			07211	00218	2	1258 ORCHARD DRIVE
CARR, MICHAEL SR. & LYONS-CARR, K	165	141.11	28			07177	01020	2	39 KLINE ROAD
CARR, THOMAS & BARBARA	166	141.11	52			07020	00175	2	3 GILLETTE COURT
CARRAHER, JOHN J. & JACQUELINE S	298	151.03	4			07221	01130	2	38 FLEMMING DRIVE
CARRASCO ALFONSO, MARLENE JOSEFINA	1050	205.29	14			07161	00110	2	23 MURPHY DRIVE
CARRE, RUSSELL & HEMANTHARAJU, REEM	416	153.08	68	C0157		06442	03494	2	60 DEANNA DR APT 157
CARRERO, GUNTHER & MELISSA	972	204.06	74			06414	02973	2	6 HUNTSMAN LANE
CARRI, BRYCE A & BRIANNA K	1070	207.01	80			07298	01669	2	4 DOW DRIVE
CARRIAGE FARM LLC	892	200.10	4	Q0023		05116	01159	3B	AMWELL RD / CLERICO LN
CARRIAGE FARM, LLC	892	200.10	4			05116	01159	4A	2 CLERICO LANE
CARRIER CLINIC FOUNDATION	746	176	15.03					1	OFF PLEASANT VIEW ROAD
CARROLL, KATHLEEN F	171	142	45.03			06112	00092	2	9 ELMENDORF CIRCLE
CARROLL, KEVIN & LISA	241	149.12	5			02135	00447	2	12 LANE ROAD
CARROLL, ROBERT & ARLENE M	690	174.04	66			02249	00632	2	646 AMWELL ROAD
CARROLL, THOMAS & LISCIK, MELISSA	316	151.09	114			06150	00899	2	33 CRESTMONT DRIVE
CARSWELL, ROBERTO & TOMBLIN	487	163.04	100	C1801		06864	00627	2	1801 WILSHIRE COURT
CARTAGENA, ROBERTO E & LORI	747	177	24.05			06636	01372	2	111 MOUNTAIN VIEW ROAD
CARTER, ANGELO C & RESHMA D	824	180.09	61			06183	01516	2	37 BOEHM WAY
CARTER, DIANE C	347	151.16	29			02187	00281	2	405 BRADFORD COURT
CARTER, JOSEPH & DONNA	112	67	5			01922	00001	2	2288 CAMPLAIN ROAD
CARTER, MARIA M ET AL	994	205.04	15			06092	00543	2	280 WOODS ROAD
CARTER, WILLIAM J. & ELIZABETH K	147	141	126			07128	03649	2	74 KLINE ROAD
CARULLO, CANDICE	380	153	43			06923	01984	2	33 INDEPENDENCE DRIVE
CARUSO, ANTHONY P & MARY L	932	203.17	2			01922	00904	2	17 SCOTT DRIVE
CARUSO, JOSEPH & MAURINE	84	58	72.33			02053	00681	2	57 CAMPBELL ROAD
CARUSO, LOUIS & MICHELLE NICOLETTE	871	199	131			07362	01667	2	26 GARRETSON LANE
CARVER, KEVON C & CHRISTINE L	6	5	1.01			05038	01048	2	179 HOCKENBURY ROAD
CASABONA, LEWIS & PATRICIA	157	141.07	5			06930	02077	2	4 BELLIS CIRCLE
CASCIO, MICHAEL P	330	151.13	5			07191	01746	2	9 MORE ROAD
CASEY, DANIEL S & J A	80	58	46					2	133 TAYLOR AVENUE
CASEY, JAMES E	873	199.01	18			07096	02146	2	11 VOORHEES CIRCLE
CASEY, JAMES	586	163.21	5	C5923		05580	01438	2	59 TAURUS DRIVE 2C
CASEY, PATRICK & LINDSAY DE FLESCO	905	203.04	4			06516	02864	2	5 MATTHEW ROAD
CASEY, TIMOTHY J & NANCY	1008	205.11	21			02087	00057	2	17 COLLINS DRIVE
CASPERSON, NINA & MICHAEL	997	205.05	24			06714	03855	2	19 BAIRD DRIVE
CASSANO, VITO J	962	204.04	2			01469	00860	2	43 FOX CHASE RUN
CASSAR, NICOLE	352	151.20	1	C0105		06064	03713	2	105 COLUMBIA COMMON
CASSIDY, KYLE	343	151.16	1.03	C7201		06824	01765	2	720-A MARLBOROUGH COMMON
CASSIMATIS, JOHN E & DOROTHY L	681	174	172			01561	00861	2	3 FEATHERBED LANE
CASTALDO, CAROL D	136	140.03	33			06250	03184	15F	48 THORNTON STREET
CASTANEDA, EDNA & KUSMICK RYAN	971	204.06	59			06686	02060	2	16 RENARD ROAD
CASTANEDA, ELIZABETH	607	163.22	5	C3742		07333	02084	2	37-42 BLOOMINGDALE DRIVE
CASTANO, DAVID & LISA	945	203.23	43			02339	00642	2	478 TOWNSHIP LINE ROAD
CASTANO, SALLY J	1052	205.30	25.02			06858	00658	2	160 WOODS ROAD
CASTELLANI, EDWARD J & THERESA TRSTS	20	8	80			06777	03027	2	12 PIONEER DRIVE
CASTELLANO, CARMINE	636	168	3.07			02296	00154	15F	211 LONG HILL ROAD
CASTELLANO, DAVID C	548	163.08	1	C2410		06428	03487	2	911-E2 MERRITT DRIVE
CASTELLANO, SHEILA	636	168	3.06			05727	00040	2	209 LONG HILL ROAD
CASTELLANOS, ROSE MARIE	867	199	69			07336	03769	2	19 PINEYWOODS DRIVE
CASTELLI, F A C/O R M LEWIS	118	90	3					1	CAMPLAIN ROAD
CASTILLEJOS, CARLOS	825	180.09	72			07297	00779	2	20 BOEHM WAY

Taxing District 10 Hillsborough Twp

18 Somerset County

Name of Owner Additional Owners	Page No.	Block No	Lot No.	Lot Qualifier	Account No.	Deed Book	Deed Page	Class	Property Location
CASTILLO, HEIDI	843	183.04	10			06837	03109	2	17 HIGH ACRE DRIVE
CASTILLO, JONATHAN & SANTIAGO, D	26	11	21			07413	00817	1	697 AMWELL ROAD
CASTO, RICHARD & KAREN J	1037	205.20	15			02191	00228	2	10 MC INTIRE DRIVE
CASTRO, BERNAL G. RODRIGUEZ	952	204	12.01			07159	01452	2	262 AMWELL ROAD
CASTRO, JUAN & LAURA	473	160	5			07211	03512	2	5 WESTBROOK AVENUE
CASTRO, JUAN C. & LAURA	460	153.19	1	C0262		07155	02239	2	26-2 FARM ROAD
CASTRO, SHEILA A	625	163.22	46	C3511		06348	03431	2	3511 RICHMOND COURT
CASTRONOVO REALTY, LLC	666	173	50			07390	03373	2	374 ZION ROAD
CASTRONOVO, BRANDON & ASHLEY	264	150.06	3			07265	02906	2	6 WYCKOFF WAY
CASUCCIO, JESS R & DAVIS, JOHANNA	18	8	33			06175	00387	2	3 LARCH LANE
CASWELL, T ;CASWELL, T;CASWELL, D J	530	163.06	3	C1824		06442	03073	2	112 BLUEBIRD DRIVE 2D
CATALANO, DAVID J & SHANNAH	507	163.05	1.01	C9102		06569	01509	2	806 EVES DRIVE 1L
CATALINA, ALBERT A	641	169	7.03			05897	00341	2	642 MONTGOMERY ROAD
CATANIO, KATHLEEN A	627	164	1			06717	02878	1	AMWELL ROAD
CATANZARO, BARBARA K	587	163.21	5	C6123		05697	00218	2	61 TAURUS DRIVE 2C
CATARINO, ANTHONY J	605	163.22	5	C3344		05068	00361	2	33-44 BLOOMINGDALE DRIVE
CATENA, FRANK A III & JUPINA, AMY B	589	163.21	6	C0712		02285	00266	2	510 AUTEN ROAD 1B
CATENARO, JOHN M & SANDRA	419	153.08	68	C0243		06745	03501	2	528 ANDRIA AVE APT 243
CATERA, RONALD D & CAROL A	166	141.11	45			06849	03588	2	12 GILLETTE COURT
CATRONE, DONNA M	101	61	9			05861	01679	2	129 JOHANSON AVENUE
CATTELONA, MICHAEL & NAZESH	221	149.03	58			07261	02941	2	202 ROHILL ROAD
CATTELONA, NAZESH	591	163.21	6	C0823		07356	00061	2	508 AUTEN ROAD 2C
CAUDA, KRIS E	1015	205.12	26			07053	01180	2	2 STOUT DRIVE
CAUDLÉ, DANIEL J & TRACY K FURTIS	297	151.02	52			02008	00513	2	20 FLEMMING DRIVE
CAULFIELD, YVONNE	46	13.02	12			06728	01097	2	826 CLAWSON AVENUE
CAVAGNARO, THOMAS E & FRANCES TRSTS	134	140.03	7			06092	00830	2	27 WEBER AVENUE
CAVAGNARO, THOMAS E & LISA A	240	149.11	20			05915	03001	2	3 YOUNG COURT
CAVALIERE, FRANCIS & ROSE	20	8	68			05632	03553	2	6 UPPER NESHANIC COURT
CAVALIERI, JUDITH E	1010	205.11	38			06334	02654	2	6 KLOSS COURT
CAVALIERI, LYNN A	291	151.01	9			05704	01714	2	21 NEWELL STREET
CAVALLO, MICHAEL J & KATHY-JEAN	987	205.01	22			02219	00152	2	12 OAKLEY KNOLL
CAVALUZZO, NICHOLAS M & LINDA A	109	65.02	9					2	9 SHERWOOD CLOSE
CAVANAGH, KEVIN J & JOAN M	1013	205.11	64			02178	00753	2	10 HORSESHOE DRIVE
CAVANAGH, MICHAEL A. & LISA R	1088	207.06	1			07176	01003	2	1 SURREY DRIVE
CAVANAUGH, CHARLENE S	238	149.10	15			02190	00095	2	64 LONGFIELD DRIVE
CAVANAUGH, JOHN J & ANDREA M	906	203.05	10			05765	01825	2	32 SCOTT DRIVE
CAVE, JOHN E & CAROLINE GELIN	194	145.03	28			02237	00238	2	18 CARROLL DRIVE
CAYCHO, BRIAN A. & HAMMELL, JACK T	228	149.07	3			07200	01327	2	5 DRAKE ROAD
CC ARCH, LLC	71	51	4	C0223		05418	00892	4A	223 COURTYARD DRIVE
CC ARCH, LLC	71	51	4	C0224		02345	00637	4A	224 COURTYARD DRIVE
CEASE, DONNA & RICHARD	828	182	13			06736	02781	2	71 HAMILTON ROAD
CEBEDO, JONAS L & EMILIA G	88	58	72.96			02297	00864	2	59 NOSTRAND ROAD
CEBO, MICHAEL J & JANET M	920	203.12	21			01362	00177	2	4 KILMER DRIVE
CEBO, MICHAEL J	28	11	41			02200	00229	2	651 AMWELL ROAD
CEBULA, CRAIG & MELISSA	109	65.03	8			06768	02379	2	2013 BROOKS BOULEVARD
CECCARELLI, DANIEL P	660	173	4.03			07098	02714	2	738 AMWELL ROAD
CECCHINE, NUBIA	793	178.02	192			06989	00009	2	154 STRATFORD COURT
CECCHINI, PAUL F & KAREN R	717	175.08	2			01961	00702	2	170 BEEKMAN LANE
CEFOLA, ANN	778	178	13.57			02260	00294	2	18 ESTATE ROAD
CELAYA, DANIEL & KERRI A	743	175.18	19.16			06725	03222	2	409 ERNEST DRIVE
CELLAMARE, THOMAS	856	196	10			06144	01913	2	8 THEODORA DRIVE
CELLILLI, PHILOMENA	872	199	143			02271	00675	2	24 ROYCE BROOK ROAD
CENTENO, MICHAEL	793	178.02	185			07311	01956	2	140 STRATFORD COURT
CENTOFANTI, PATRICIA A	401	153.05	22256			01425	00410	2	652 E. BROOKSIDE LANE
CENTOFANTI, ROBERT B & DEENA	293	151.01	27			02116	00407	2	16 RUNYON STREET
CENTRAL JERSEY AIRPORT SERVICES LLC	835	183	17			06474	02938	4A	1046 MILLSTONE RIVER ROAD
CENTRAL JERSEY AIRPORT SERVICES LLC	836	183	30			06474	02938	1	READING RR LINE
CERCATORE, JOHN & MAKHAIL, MAUREEN	917	203.11	7			07068	03261	2	451 SOUTH WOODS ROAD
CERENZIO, BRIAN P & CHRISTINE M	1055	205.31	8			05945	00297	2	16 MACK DRIVE
CERILLO, LAWRENCE M	805	179	21			01521	00102	2	17 ARTHUR ROAD
CERRATO, DONALD M	453	153.15	1	C4505		06876	03204	2	158 WILDFLOWER LANE
CERVANTES, LUIS & SANDRA	459	153.19	1	C0086		06291	00399	2	8-6 CARDINAL LANE
CESAR, CHRISTOPHER & MA LIBERTY	529	163.06	2	C1713		07262	01241	2	293 GEMINI DRIVE 1C
CESARE, SAMUEL	781	178.01	63			06977	03221	2	89 CRICKHOLLOW COURT
CESIANO, THEODORE & CYNTHIA A	937	203.19	24			05396	02327	2	6 EVERGREEN COURT
CESTA, KENNETH J & NANCY T	707	175.04	17			01916	00227	2	814 TEN EYCK COURT
CETTA, MARY LOUISE TRUSTEE	457	153.15	1	C7615		06708	02837	2	76-O FARM ROAD

Taxing District 10 Hillsborough Twp

18 Somerset County

Name of Owner Additional Owners	Page No.	Block No	Lot No.	Lot Qualifier	Account No.	Deed Book	Deed Page	Class	Property Location
CF 400 NJ-HILLSBOROUGH, LLC	171	142	33			07012	03605	1	212 ROUTE 206
CHAAND, SANJEEV K & KAUR KAMALJIT	306	151.08	3			06845	00699	2	12 CRESTMONT DRIVE
CHABARI, KAREN K	493	163.04	100	C3001		05044	02150	2	3001 CROMWELL COURT
CHABEREK, GRZEGORZ	601	163.21	7	C3644		05648	01323	2	36-44 BLOOMINGDALE DRIVE
CHACHRA, TARUN & NEEMA	661	173	5.01			05675	02601	2	1 CASTLE HILL LANE
CHACON, HECTOR R & SANDRA	449	153.15	1	C3805		05888	00926	2	294 WILDFLOWER LANE
CHACON, HECTOR R. & SOBERANIS, M	788	178.02	121			07110	02089	2	38 BAYBERRY COURT
CHACON, SERGIO A	442	153.13	1	C1002		06821	01143	2	1002 ROBIN ROAD
CHADHA, ALOK A. & GEETA	990	205.02	60			07139	03682	2	1 LUTES DRIVE
CHADHA, KULJIT S & PREETI K	947	203.23	53.19			06813	02174	2	10 WRAIGHT COURT
CHADWICK, RAYMOND B & ZAYDIE	192	145.03	12			02286	00593	2	5 HERDER DRIVE
CHAE, HANJOO & LEE, EUNJU	316	151.09	109			07165	00234	2	23 CRESTMONT DRIVE
CHAFATELLI, WILLIAM & LYNMARIE	644	169	35			02029	00485	2	720 MONTGOMERY ROAD
CHAGANTI, KRISHNA CHAITANYA	515	163.05	101.19			07212	02609	2	27 CPL. LANGON WAY
CHAI, RICKY & YO L CHONG	786	178.02	25			06453	01158	2	50 SHIRE COURT
CHAKILAM, ANUPAM & SWARNA, SINDHU	241	149.12	10			07405	03440	2	25 PETERSON ROAD
CHAKKE, VISHAL & SMITA	232	149.08	29			07060	03296	2	292 APRIL VALLEY DRIVE
CHAKRABORTY, DEBESH & TUHINA	217	149.02	8			06216	00485	2	43 OAK TERRACE
CHAKRABORTY, SUBHAMOY & PAYEL	381	153.01	10			07393	00881	2	18 INDEPENDENCE DRIVE
CHAKRAVARTHY, VIJAYARAJ & ARUMUGHAM	819	180.08	6			06969	03066	2	465 PLEASANT VIEW ROAD
CHAKRAVARTY, DEVRAJ & BANERJEE, S	238	149.10	10			07037	02654	2	423 CONOVER DRIVE
CHAKRAVARTY, SUMANTHA B & DEVRAJ	424	153.09	1.01	C3205		05612	00901	2	3205 ASTOR CLOSE
CHALFANT, TIMOTHY J	933	203.17	14			06863	01257	2	4 ARLENE COURT
CHALIL, RAKHEESH & KARUNAKARAN J T	326	151.10	21			06823	00960	2	16 CROWEL ROAD
CHALLA, YADAGIRI V & ADITY A	1035	205.19	20			06787	02939	2	42 HOLECOMB DRIVE
CHAMBERS, CHERYL L & K J MITZEN	396	153.05	22197			05779	00054	2	517 BROOKSIDE LANE
CHAMBERS, LORRAINE B	561	163.09	6	C0310		01610	00333	2	673-B2 DOVER COURT
CHAMPIGNON, GEORGE & KATHLEEN	154	141.06	25			06921	00020	2	25 BELLIS CIRCLE
CHAN, ALBERT & LETITIA	39	13.01	4.20			06110	00023	2	5 NORZ DRIVE
CHAN, ANDREW & HYOJIN G	84	58	72.35			05337	02410	2	53 CAMPBELL ROAD
CHAN, DESMOND & HAWSE, NATHALIE	19	8	57			07052	03296	2	4 PIONEER DRIVE
CHAN, FAT MING & CHAN PATSY L	199	145.08	1			06587	01673	2	15 BUSH ROAD
CHAN, HUNG SANG & MONICA SUK WA NG	316	151.09	111			05614	03328	2	27 CRESTMONT DRIVE
CHAN, KENNETH & CHAN, PEI-LIN	1053	205.30	37			07098	02334	2	4 PETRIK FARM ROAD
CHAN, KENNETH & MEMEI	905	203.04	7			01596	00280	2	33 SCOTT DRIVE
CHAN, WEI YUAN	711	175.06	4			06480	03374	2	217 WESCOTT ROAD
CHANDA, JAMES & GRIGORESCU, DALIA	836	183	23			06096	03065	2	1104 MILLSTONE RIVER ROAD
CHANDAKA, ESWAR R	90	58	72.113			06238	01999	2	29 NOSTRAND ROAD
CHANDEL, REKHA	395	153.05	22172			01941	00778	2	494 BROOKSIDE LANE
CHANDOLA, PRAMOD & VARSHA	546	163.08	1	C2204		06887	00441	2	899-B2 MERRITT DRIVE
CHANDOLA, PRAMOD & VARSHA	1070	207.01	77			06758	00385	2	49 WALKER DRIVE
CHANDRA, ANIL KUMAR & RAJA, D.	517	163.05	101.31	C215B		07194	02011	2	15B TIPPET STREET
CHANDRA, GOVIND & SANDRA	696	175	33.10			02341	00574	2	540 AMWELL ROAD
CHANDRA, SURESH CHADA & GEETANJALI	1046	205.26	10			06599	00930	2	7 MURPHY DRIVE
CHANDRAMOULI, OMKARESWARAN & D.,	1054	205.30	49			07265	02973	2	26 BURNISTON COURT
CHANDRANI REALTY LLC,	74	51	4	C0711		07132	00110	4A	711 COURTYARD DRIVE
CHANDRASEKAR, KRISHNAMURTI & SUSEELA	160	141.10	9			07359	01515	2	17 PHILIPS COURT
CHANDREGOWDA, DIVYA & JAYAPPA, ASHOK	90	58	72.122			07357	01075	2	13 NOSTRAND ROAD
CHANG, CHIEN-NENG & CHANG, LUCY L	162	141.10	27			07204	01426	2	12 POTTER ROAD
CHANG, DANIEL E & HUAH, SARAH S	690	174.04	59			06950	02300	2	9 STARVIEW DRIVE
CHANG, DAVID & WEN-YU TENG	302	151.04	13			01942	00877	2	12 FINE ROAD
CHANG, DAVID JUAN-YUAN & GRACE	948	204	1.02			02139	00059	2	202 FAIRFIELD LANE
CHANG, DAVID T & KUO, WEIJUN	1070	207.01	73			06888	02984	2	7 POPPY DRIVE
CHANG, DENNIS S & HSING-CHEN YEH	1062	205.35	14			06696	02867	2	28 FRENCH DRIVE
CHANG, GRACE CHIOU-LING	424	153.09	1.01	C3206		06613	00414	2	3206 ASTOR CLOSE
CHANG, HSIAOHUA	289	151	12.110			06776	00963	2	24 ASPEN DRIVE
CHANG, HSIAOHUA	422	153.08	68	C0293		07348	01684	2	530 ANDRIA AVE APT 293
CHANG, JENHAW & LING HO	755	177.02	69			02029	00240	2	15 VAN DERIPE ROAD
CHANG, LI-JEN	435	153.12	1	C0848		01901	00273	2	848 ROBIN ROAD
CHANG, YIMING	217	149.03	4			07149	02253	2	25 VAN BOLTON ROAD
CHANG, YIMING	540	163.08	1	C0905		07131	01349	2	916-E MERRITT DRIVE
CHANG, YIMING	560	163.09	6	C0202		06800	01173	2	681-G DOVER COURT
CHANSKY, MICHAEL	578	163.21	4	C4824		07254	02510	2	48-24 BLOOMINGDALE DRIVE
CHAO, CHENG-WEN & KU KWO CHEN	613	163.22	6	C2722		06181	02009	2	27 BLOOMINGDALE DRIVE 2B
CHAO, KANG & YI-CHIA LEE	717	175.08	9			06166	00864	2	184 BEEKMAN LANE
CHAOVALITWONGSE, WANPRACHA	312	151.09	97	C0058		05668	00446	2	38 DEWITT LANE
CHAPMAN, JEANNE R	430	153.10	1.02	C2810		05851	03433	2	2810 KENT PLACE

Taxing District 10 Hillsborough Twp

Name of Owner Additional Owners	Page No.	Block No	Lot No.	Lot Qualifier	Account No.	Deed Book	Deed Page	Class	Property Location
CHAPMAN, MICHAEL & MONICA	317	151.09	126			02143	00698	2	19 CROWEL ROAD
CHAPMAN, RICHARD W & MIMI C	365	152.01	11			01655	00438	2	30 DITMARS CIRCLE
CHAPURAN, THOMAS E & MAUREEN E	706	175.04	2			02246	00391	2	624 DANLEY LANE
CHARETTE, DEBORAH J	582	163.21	5	C5124		06932	02708	2	51 TAURUS DRIVE 2D
CHARLES, ASHAKI	334	151.15	81			07182	00247	2	26 FOXHILL LANE
CHASE DEVELOPERS, LLC	764	177.09	21.01			07072	03891	1	828 ROUTE 206
CHASE, SHARYN	927	203.16	1			06289	01085	2	30 CAMDEN ROAD
CHATHAMBIL, SREEJITHKUMAR & ET AL	309	151.09	97	C0022		07396	01674	2	16 BATEMAN WAY
CHATTERJEE, RITWIK & BHATT, N	245	149.14	47			07299	03190	2	400 CONOVER DRIVE
CHAUDARY, ABDUL & RIFFAT R	433	153.12	1	C0720		02029	00036	2	720 ROBIN ROAD
CHAUDHARI, AMOL & APARNA	243	149.14	3			06530	02395	2	20 DE RIEMER ROAD
CHAUDHARI, PETER & RACHANA	964	204.04	25.04			07388	01458	2	273 SHELBURNE PLACE
CHAUDHRY, AHMAD A & ASSIA AHMAD	81	58	63			06835	03451	2	200 DUKES PARKWAY EAST
CHAUHAN, DAVENDRA & ASIMA C	402	153.07	68.01	C0181		05996	03273	2	515 ANDRIA AVE APT 181
CHAUHAN, H H & H V CHAUHAN & MANHAR	197	145.05	3			06056	03419	2	6 DROST LANE
CHAUHAN, RAJESH & SOLANKI, DEEPTI	481	163.03	13			07164	03414	2	31 TIPPET STREET
CHAVA, MADHUSUDHAN R & PARVATHI	135	140.03	14			06236	02768	2	13 WEBER AVENUE
CHAVAN, ABHIJEET & DIPAJALI	137	140.04	5.01			06918	03373	2	170 SUNNYMEAD ROAD
CHAVARKAR, MRUNALINI	823	180.09	39			06491	02286	2	3 BRENNAN WAY
CHAVEZ, MARTIN & KINZLER, WENDY	692	174.05	6			07185	01225	2	24 MURRAY DRIVE
CHAVVAKULA, SURYAKUMARI & J C K	91	58	72.130			06184	00262	2	2 NOSTRAND ROAD
CHAYA, PATRICIA L	32	12	3.18			07062	00005	2	605 BOOZER LANE
CHAYKA, BARBRA A	148	141	138			07101	03649	2	48 KLINE ROAD
CHE, LI	518	163.05	101.31	C309B		07234	01854	2	9B TIPPET STREET
CHEDID, AMINE & JOYCE	988	205.02	11			05153	00887	2	1 DURHAM COURT
CHEEMA, MANJIT & CHAHAL, BALJINDER	276	150.12	50			07164	00355	2	4 LORIN PLACE
CHEGIREDDY, SURESH & SUMATHA GHANTA	310	151.09	97	C0030		06098	01288	2	39 DEWITT LANE
CHEMIDLIN, WILLIAM H & LINDA L	869	199	96			1415	779	2	12 NORTH VIEW DRIVE
CHEN, ANDREW H & GLORIA	813	180.03	26			06419	01800	2	33 LAWRENCE COURT
CHEN, ANDREW	60	32	8			07387	01097	1	FOURTH STREET
CHEN, ANDREW	60	32	9			07387	01097	1	FOURTH STREET
CHEN, ANDREW	60	32	10			07387	01097	1	FOURTH STREET
CHEN, ANDREW	60	32	11			07387	01097	2	31 HALL AVENUE
CHEN, ANDREW	60	32	12			07387	01097	1	HALL AVENUE
CHEN, ARTHUR S	595	163.21	7	C2824		07390	00461	2	28-24 BLOOMINGDALE DRIVE
CHEN, BEAU-LUNG & CHUNYEN	152	141.05	5			02287	00117	2	241 ROUTE 206 SOUTH
CHEN, CHARLES H & JULIE	83	58	72.18			01978	00355	2	48 CAMPBELL ROAD
CHEN, CHIU-JUNG & HSIAO, HSIU-TAN	93	58.01	15			02138	00513	2	41 CAMPBELL ROAD
CHEN, FANGHUI & ZHAO, XIUYING	599	163.21	7	C3422		05880	01364	2	34-22 BLOOMINGDALE DRIVE
CHEN, FENG & LIN, NINA	303	151.05	7			07074	03586	2	15 FINE ROAD
CHEN, GANG & MU, YANFEN	153	141.06	11			06958	03204	2	4 CARNEY COURT
CHEN, GAOYUAN & LU, HUIYAN	956	204	44.06			02312	00725	2	218 FAIRFIELD LANE
CHEN, GENG & XI	527	163.06	2	C1544		07422	03260	2	299 GEMINI DRIVE 4D
CHEN, GUANGHUA & JIANG, ZHIHONG	254	150.02	30			02283	00161	2	3 WOLVERTON LANE
CHEN, HAO	404	153.07	68.01	C0222		07374	00707	2	527 ANDRIA AVE APT 222
CHEN, HAO	494	163.04	100	C3104		07292	03222	2	3104 CROMWELL COURT
CHEN, JASON C & ALICIA N BLOCH-	726	175.08	127			06044	02809	2	936 CASE DRIVE
CHEN, JENNY	97	58.03	7			06821	00187	2	12 CAMPBELL ROAD
CHEN, JIAN & HO, WAIKAR L	214	149.01	4			06894	01947	2	7 LONGFIELD DRIVE
CHEN, JINGJIANG & LILI GONG	930	203.16	32			06652	01905	2	60 MICHELLE LANE
CHEN, KAI & WU, YUE	1011	205.11	49			07087	03497	2	36 HORSESHOE DRIVE
CHEN, KEVIN D & MELISSA M	290	151	13.03			06582	02807	2	5 COOPER PLACE
CHEN, KUANG-CHEN & KUO, CHING-TIEN	993	205.03	23			06902	01143	2	6 VLIET DRIVE
CHEN, KUANG-CHEN	440	153.13	1	C0952		07329	00423	2	952 ROBIN ROAD
CHEN, MIN & ZI JIN	963	204.04	19			06735	03294	2	9 WARRENTON WAY
CHEN, PENG & SUI, MANSHI	256	150.02	60			02189	00667	2	65 WESLEY ROAD
CHEN, PING & YIA YIN XIA	802	178.02	320			06408	03226	2	47 BALSAM COURT
CHEN, QI & DAN XU	1093	207.10	1			02250	00330	2	2 BENNINGTON WAY
CHEN, SHUHENG & FAND, XIAOLI	148	141	147			07261	03497	2	30 KLINE ROAD
CHEN, SUE	95	58.01	33			06765	02885	2	58 NOSTRAND ROAD
CHEN, TING & YIYA YUAN	1057	205.31	28			06438	02985	2	6 ABBY COURT
CHEN, WANG HUEY DIH & WEI CHING	161	141.10	19			07333	02219	2	98 KLINE ROAD
CHEN, WEI & JIN ZHUO	995	205.04	24			06420	01493	2	15 PETRIK FARM ROAD
CHEN, WEIFAN & BILLY HUANG	126	140.01	65	C0206		06563	00334	2	2 WATERMAN LANE UNIT 206
CHEN, YICK-KWAN & SU	732	175.11	37			01654	00804	2	30 MARSHALL ROAD
CHEN, YUEH-KUEI & STEPHNIASHVILI, S	1048	205.28	10			07075	00625	2	3 GORMAN COURT
CHEN, ZHONGHUA & JING SI	794	178.02	195			06586	01896	2	160 STRATFORD COURT

Taxing District 10 Hillsborough Twp

18 Somerset County

Name of Owner Additional Owners	Page No.	Block No	Lot No.	Lot Qualifier	Account No.	Deed Book	Deed Page	Class	Property Location
CHENG, ANTHONY & TOPEN JOICE	854	194	14			06668	03015	2	36 ONKA DRIVE
CHENG, CHING SAU & XIU MEI WANG	606	163.22	5	C3522		06681	01857	2	35-22 BLOOMINGDALE DRIVE
CHENG, GILLIS E & WANG, MENG	402	153.07	68.01	C0194		06330	01632	2	521 ANDRIA AVE APT 194
CHENG, LONG & YANG, YANG	515	163.05	101.15			07196	02633	2	35 CPL. LANGON WAY
CHENG, PENG & YICHIN	926	203.14	59			06842	02328	2	620 TOWNSHIP LINE ROAD
CHENG, WEI C & CHRISTINA M L	330	151.13	3			02107	00710	2	5 MORE ROAD
CHENG, WILLIAM S	495	163.05	1.01	C1006		07071	03176	2	808 EVES DRIVE 3F
CHENNAVAJALA, SRINIVAS & KATIPERI, D	827	182	2.12			07079	02303	2	245 SUNNYMEAD ROAD
CHERIAN, THOMAS & OMANA	948	203.23	53.24			06830	03791	2	2 WETHERELL ROAD
CHERIS, PETER & YNAGUELLE	750	177.01	30			06575	00152	2	27 WALLACE BOULEVARD
CHERLO, KARTHIK & VALLIVEDU, S R	825	180.09	74			06649	03189	2	16 BOEHM WAY
CHERNG, JONATHAN	613	163.22	6	C2721		06673	00996	2	27 BLOOMINGDALE DRIVE 2A
CHERNG, STEVE G & CHIEHNIE C	725	175.08	110			06297	01751	2	145 TERHUNE LANE
CHERNICK, STANLEY JR & HUNKELE, K	3	3	9			02044	00128	2	331 THREE BRIDGES ROAD
CHERNOFF, ADAM L & ANDREA B	244	149.14	36			02350	00073	2	24 PETERSON ROAD
CHERRY, JAMES E & CHRISTINA M	985	205	67			02251	00067	2	3 WELSH DRIVE
CHERUKURI, NARESH & GORANTLA, PAVANI	578	163.21	4	C4822		07314	02625	2	48-22 BLOOMINGDALE DRIVE
CHERUPARAMBIL, SANJEEVKUMAR	1061	205.35	6			06869	00883	2	8 BERNART COURT
CHERUVU, SRINIVAS V & NAGESWARI	1041	205.22	14			06832	01869	2	2 MILLER DRIVE
CHESLA, JOSEPH & KEVIN	179	143	11.02			01983	00441	4B	303 ROYCEFIELD ROAD
CHESNER, ALLEN & LEIGH	1099	207.13	27			06454	02294	2	786 TOWNSHIP LINE ROAD
CHESS, RONALD E & CAROL A	616	163.22	18					2	11 LYNN COURT
CHEUNG, YUNWA WILSON & CHUIWAH A	1055	205.30	60			06150	02302	2	4 BURNISTON COURT
CHEVLIAGINE, MIKHAIL & TAMARA	428	153.10	1.02	C2406		06515	01072	2	2406 TRAFALGAR SQUARE
CHEVRETTE, MICHAEL	792	178.02	174			07411	00684	2	118 LONG ACRE COURT
CHHABRA, RAVI & MAHAJAN, RAAKHEE	198	145.05	15			06660	00382	2	26 ROWLAND DRIVE
CHHABRIA, SANJAY & DAYARAMAN RENU	1020	205.15	24			06741	02812	2	25 MATRICK COURT
CHHAMUNYA, GIRISH & ANJALI	247	149.16	9			07144	01770	2	51 PETERSON ROAD
CHI, SEAN C & JUNG, YOUNG E	706	175.04	5			07054	02199	2	630 DANLEY LANE
CHIA, CHIH-CHIEN	293	151.01	32			02135	00225	2	26 RUNYON STREET
CHIA, SUAT YOONG	500	163.05	1.01	C1911		07343	03776	2	794-11 EVES DRIVE
CHIANG, JORGE E	153	141.06	16			06866	03686	2	7 BELLIS CIRCLE
CHIANG, STEVE & LISA M	730	175.10	17			06609	02809	2	901 CASE DRIVE
CHIARIZZIO, DAVID E & LORRAINE	475	161	10			06791	00670	2	3 MEADOWBROOK DRIVE
CHICALACE, MATTHEW & KATIE	702	175	99			06238	00300	2	302 THATCHER TERRACE
CHIDAMBARAM, NAGARAJAN & SUBBURATHI	93	58.01	6			06894	01639	2	23 CAMPBELL ROAD
CHIDAMBARAM, NAGARAJAN & THILLAI S	90	58	72.119			06547	03314	2	19 NOSTRAND ROAD
CHIEPPA, MARC A., VIVIAN, L.	574	163.21	4	C4211		07126	02256	2	42-11 BLOOMINGDALE DRIVE
CHIERCHIE, GREGORY	335	151.15	101			07029	02067	2	81 HAVERFORD COURT
CHIGURUPATI, DAVID & CHRISTINE	883	200.06	2	C0092		07304	02809	2	92 GABRIEL COURT
CHIKKATHAYAMMA, SUPRITH & SCINDIA, S	531	163.06	3	C1922		07339	01708	2	118 BLUEBIRD DRIVE 2B
CHILDRESS, SUSANNAH & MICHAEL S	16	8	13			05695	01462	2	719 AMWELL ROAD
CHILUKA, SHARATH C & VAKEEL, A	816	180.06	11			06665	02269	2	57 ROUSER WAY
CHIMEL, MARK & BARBARA	969	204.06	33			06832	03696	2	16 FOX CHASE RUN
CHIN, ALEXIS & DENISE	1033	205.18	15			02176	00452	2	33 HORSESHOE DRIVE
CHIN, BRIAN J	1073	207.01	107.09			06868	00840	2	23 JAMIESON WAY
CHIN, DAVID & CAROL MEI	701	175	86			01439	00277	2	506 SHEPPARD COURT
CHIN, GEORGE & JOY	919	203.12	2			01475	00102	2	2 BRIAR WAY
CHIN, MICHAEL & JAMIE CABELLION	988	205.02	10			06422	01801	2	3 DURHAM COURT
CHIN, MICHAEL & LORRAINE	474	160	19			01934	00717	2	111 MEADOWBROOK DRIVE
CHIN, PATRICK	969	204.06	27			07216	01357	2	22 PIEDMONT PATH
CHIN, STANLEY & WENDY	1059	205.32	4			06157	01394	2	7 BURNISTON COURT
CHIN, STEVEN W & KATHERINE G	930	203.16	35			01452	00150	2	66 MICHELLE LANE
CHIN, TSUJUI	413	153.08	68	C0115		07053	00859	2	44 DEANNA DR APT 115
CHINCHAR, CHRISTOPHER & GUIDICE, N	912	203.07	23			07245	02498	2	341 WILLOW ROAD
CHING, GWEN G	574	163.21	4	C4032		02011	00699	2	40-32 BLOOMINGDALE DRIVE
CHINICH, KAREN	802	178.02	311			02258	00461	2	9 WHITEHALL COURT
CHINNAPPAN, VELUSAMI & VASANTHI	90	58	72.117			05214	00349	2	23 NOSTRAND ROAD
CHINNAPPAN, SANJIV & SYLVESTER, SNOWLA	254	150.02	36			07334	02381	2	15 WOLVERTON LANE
CHINTAMANI, BALAJI S & VANI DHARMAJ	1040	205.22	1			06826	02223	2	4 BOORUM DRIVE
CHINTAWAR, PRASHANT & SAPANA B	263	150.05	17			06073	00912	2	1 YOST DRIVE
CHIODO, JON & MELANIE	822	180.09	22			06673	02973	2	36 ROUSER WAY
CHIOU, CHU-YU & SHU-YUAN	232	149.08	39			05055	00724	2	303 APRIL VALLEY DRIVE
CHIPPEAUX, DONNA L	589	163.21	6	C0714		06256	02164	2	510 AUTEN ROAD 1D
CHIRINOS, WILLIAM A & MAI P	479	163.02	19.10			05625	00102	2	16 UPDIKE AVENUE
CHIRON PROPERTIES LLC	206	147	25			07234	00621	2	177 SOUTH BRANCH ROAD
CHIRRA, RAJA K & MALLIGIREDDY, S	823	180.09	41			07053	00253	2	473 PLEASANT VIEW ROAD

Taxing District 10 Hillsborough Twp

18 Somerset County

Name of Owner Additional Owners	Page No.	Block No	Lot No.	Lot Qualifier	Account No.	Deed Book	Deed Page	Class	Property Location
CHISARI, STEPHEN & WEISS, CAROL	248	149.16	30			01849	00419	2	7 LANE ROAD
CHISOM, JOSEPHINE L	792	178.02	167			01813	00583	2	104 LONG ACRE COURT
CHITTI, AMARNATH & PURNIMA	305	151.07	7			07141	03784	2	14 CRAMMER LANE
CHIU, JACKIE & LEE, SUJIN	304	151.06	69			07331	03646	2	18 FISHER DRIVE
CHLUDZINSKI, DOUGLAS J & LEONA	647	171	4.03			05267	02273	2	63 WERTSVILLE ROAD
CHMIEL, JOHN J, III & DENISE	681	174	172.01			07393	02835	2	5 FEATHERBED LANE
CHMURA, SUSAN	413	153.08	68		C0121	01851	00621	2	44 DEANNA DR APT 121
CHO, PATRICK & KIM, HYEYUN	691	174.04	76			07323	00497	2	207 DAVAL ROAD
CHODHRY, ATUL & ANJU	956	204	39.02			06593	00269	2	157 WOODS ROAD
CHOE, JAMES & SANDRA ALBUJA	754	177.02	55			02233	00470	2	22 POLHEMUS DRIVE
CHOI, HENRY & MARY	242	149.12	11			02285	00442	2	23 PETERSON ROAD
CHOIDA, KATHLEEN	245	149.15	2			02272	00671	2	9 BROACH WAY
CHOIDA-SARA, CHRISTIE A	248	149.16	29			05294	03156	2	9 LANE ROAD
CHOKSHI, DHIMANT & RAJESHRI	997	205.05	15			05074	02235	2	31 VLIET DRIVE
CHOKSHI, PARAG & SWEETY	85	58	72.43			06730	02838	2	84 NOSTRAND ROAD
CHOKSI, SHRUTI & NAIMESH	269	150.09	17			06576	02006	2	8 WESLEY ROAD
CHOMA, ELIZABETH & JENNA	968	204.06	22			07250	02423	2	264 FAIRFIELD LANE
CHOPAY, DAVID J & JOAN M	209	148	5			01598	00851	2	494 NEW CENTRE ROAD
CHOPRA, ASHOK	495	163.05	1.01		C1001	07384	01628	2	808 EVES DRIVE 1A
CHOPRA, KARAN & KARISHMA V.	86	58	72.69			07127	02379	2	105 NOSTRAND ROAD
CHOPRA, NALIN & CHRISTINE A	755	177.02	63			07077	03720	2	38 POLHEMUS DRIVE
CHOPRA, RAJESH K & SHRUTEE R	237	149.10	8			06566	02511	2	427 CONOVER DRIVE
CHORDIYA, NITIN & MANISHA	295	151.02	20			06270	01939	2	40 NEWELL STREET
CHOREY, ANIL & DIPTI AGASHE	822	180.09	26			06455	02477	2	44 ROUSER WAY
CHORGHADE, VEENA M & MUKUND S	165	141.11	36			07020	03421	2	7 JONES COURT
CHOROSZEWSKI, WALTER & SUSAN	204	147	9.06			06825	03531	2	1310 ORCHARD DRIVE
CHOU, ALBERT & PUZIO, MARGARET	1002	205.07	24			06889	01375	2	34 VLIET DRIVE
CHOU, PETER	604	163.22	5			07378	00862	2	33-11 BLOOMINGDALE DRIVE
CHOUHDARY, RAJESH & PATIL, SUPRIYA	304	151.06	66			07295	01544	2	24 FISHER DRIVE
CHOUHDARY, SATISH & AGRAWAL, KHUSBHU	88	58	72.85			07352	00980	2	77 NOSTRAND ROAD
CHOUHDARY, UME	180	143	24			07406	02874	2	417 ROYCEFIELD ROAD
CHOUHDARY, UME	364	152	41			06184	00238	4A	313 TRIANGLE ROAD
CHOUHDURY, PRADEEP & PATRA, ARCHANA	82	58	72.02			07383	01701	2	10 DICKERSON ROAD
CHOUHDURY, SOMESH & SATABDI	202	145.09	35			06534	02669	2	2 RAKER COURT
CHOVAN, EDWARD & JENNIFER	519	163.06	2		C0733	05725	02207	2	247 GEMINI DRIVE 3C
CHOVGAN, MYKOLA	407	153.08	68		C0026	07341	03895	2	16 DEANNA DR APT 26
CHOWALLUR, JOSEPH & ANNE	257	150.02	71			05083	00612	2	43 WESLEY ROAD
CHOWALLUR, ROSEMARY	689	174.04	52			07258	02259	2	21 MURRAY DRIVE
CHREBET, EDWARD J & SUSAN	907	203.05	28					2	450 HILLSBOROUGH ROAD
CHRIST, ROBERT P & CAROL ANN	716	175.06	70			01954	00556	2	15 MONFORT DRIVE
CHRISTIAN COMMUNITY CHURCH INC	205	147	20.01					2	121 SOUTH BRANCH ROAD
CHRISTIAN COMMUNITY CHURCH INC	205	147	20.01		X	06845	03750	15D	121 SOUTH BRANCH ROAD
CHRISTIAN, ALBERT A	607	163.22	5		C3733	05465	01533	2	37-33 BLOOMINGDALE DRIVE
CHRISTIAN, ANDREW P & PAMELA J	279	150.14	2			01858	00306	2	100 RIVENDELL ROAD
CHRISTIAN, KEITH & SHANA SOLOMON	737	175.16	114			05714	00316	2	204 SUTPHIN LANE
CHRISTIANA, GWEN M	430	153.10	1.02		C2904	06622	01815	2	2904 KENT PLACE
CHRISTIANO, ANTHONY & JEAN	1021	205.15	30			06069	03540	2	13 MATRICK COURT
CHRISTIANSEN, CHEYNE & PAMELA	764	177.09	13			06651	00042	2	20 OXFORD PLACE
CHRISTIANSEN, JILL	554	163.09	1		C0041	05942	03176	2	41 DORCHESTER COURT
CHRISTIE, PATRICIA	414	153.08	68		C0131	06645	03052	2	50 DEANNA DR APT 131
CHRISTMAN, JAMES D & JANET M	362	152	9.09			01626	00598	2	21 DITMARS CIRCLE
CHRISTODOULIDES, MARIA	1070	207.01	74			07023	00368	2	5 POPPY DRIVE
CHRISTOPHER, KEITH D	76	58	1.19			06663	02852	2	2033 BROOKS BOULEVARD
CHRISTY, DOUGLAS H.	21	8.01	4			07124	03339	2	731 AMWELL ROAD
CHRISTY, RONALD W	7	5	7.02			07017	03132	3A	390 THREE BRIDGES ROAD
CHRISTY, RONALD W	7	5	7.02		Q0024	07017	03132	3B	390 THREE BRIDGES ROAD
CHROMOWSKY, R & P & POWELL, H T	705	175.03	12			01434	00506	2	420 BIGLEY ROAD
CHRONIC, SANDRA D	14	6	23			01858	00321	2	546 BLACKPOINT ROAD
CHU, ADAM & SHA, DAN	420	153.08	68		C0268	07208	02753	2	534 ANDRIA AVE APT 268
CHU, ADAM H & DAN SHA	1060	205.32	12			05930	00066	2	8 LUDLOW COURT
CHU, ANDREW & MIMI	914	203.09	13			02315	00518	2	4 LYNDON DRIVE
CHU, CHRISTOPHER D & KAREN	914	203.09	15			05500	02996	2	8 LYNDON DRIVE
CHU, LIEN & CHANG, MICHELLE	432	153.12	1		C0716	01661	00785	2	716 ROBIN ROAD
CHU, SHELDON & LI, LEANN	1017	205.13	27			07287	02099	2	11 MC MANNUS DRIVE
CHU, SIGMUND & OING, SUET M	786	178.02	24			07363	02557	2	48 SHIRE COURT
CHUA, JOSEPH & JOANNA YEUNG	603	163.22	4		C4344	05765	02928	2	43-44 BLOOMINGDALE DRIVE
CHUA, JOSEPH & JOANNA	403	153.07	68.01		C0207	06698	01313	2	521 ANDRIA AVE APT 207

Taxing District 10 Hillsborough Twp

18 Somerset County

Name of Owner Additional Owners	Page No.	Block No	Lot No.	Lot Qualifier	Account No.	Deed Book	Deed Page	Class	Property Location
CHUAN, DONG & ZHANG, YI	146	141	117			07265	02672	2	25 POTTER ROAD
CHUDASAMA, ALPESH & APEXABEN	481	163.03	2			07397	02143	2	8 CPL. LANGON WAY
CHUDASAMA, ALPESH RATILAL & APEXA	518	163.05	101.31	C219B		07195	03711	2	19B TIPPET STREET
CHUDOBA, DAVID T & MAGEE, ALICE	763	177.08	12			05895	03356	2	38 OXFORD PLACE
CHUDY, SCOTT V & LINDA	657	171	93			02156	00852	2	731 MONTGOMERY ROAD
CHUI, DANNY S & CHRISTINE L	246	149.15	6			02307	00767	2	1 BROACH WAY
CHUNG, HAICHIN & HSIHSI	302	151.04	14			01944	00713	2	14 FINE ROAD
CHUNG, HANG-KYU & ET AL	305	151.07	5			02273	00835	2	10 CRAMMER LANE
CHUNG, MAN C & HOI T CHAN	1026	205.15	107			06708	01612	2	35 FRENCH DRIVE
CHUNG, YEUNG WOO & ALISON FOLLIARD	987	205.02	5			06577	02192	2	10 DURHAM COURT
CHUNGO, SHANE MATTHEW & KERRY A.	321	151.09	191			07182	00381	2	32 HUGHEY LANE
CHUPINKA, FRANK D & ALISE J	962	204.04	10			06549	02776	2	9 GRAFTON COURT
CHURCH OF MARY, MOTHER OF GOD	281	151	12.01			01548	00211	15D	157 SOUTH TRIANGLE ROAD
CHURCH, THOMAS & MEREDITH	1077	207.02	13			06975	01031	2	60 RIVERVIEW TERRACE
CHURCHILL, DANIELLE R & RANDY M	1090	207.07	12			07379	03554	2	15 BENNINGTON WAY
CHURCO, DANIEL & BARBARA	940	203.21	1			06417	02877	2	106 MICHELLE LANE
CHURICK, GERALD C & SUSAN	472	159	6					2	11 CRANBROOK AVENUE
CHYTLA, BARBARA	402	153.07	68.01	C0187		06993	03039	2	515 ANDRIA AVE APT 187
CIACCIO, LOUIS & JEAN L	1032	205.18	1			02188	00885	2	1 HORSESHOE DRIVE
CIALONE, FERNANDO & CAROL	860	199	15			01531	00527	2	44 HAMILTON ROAD
CIAMBRONE, ANTONIO & DISBROW, R	1097	207.13	1			05171	03165	2	5 HILLCREST ROAD
CIANFROCCA, KEVIN & KILLIAN, LYNN ANN	346	151.16	21			05170	01683	2	413 BRADFORD COURT
CIANO, ROBERT JR & ANITA	896	200.12	3			02088	00766	2	12 SPRING VALLEY DRIVE
CIATTARELLI, JACK & MELINDA	687	174.04	25			02067	00592	2	70 MURRAY DRIVE
CIAVOLA, JASON	506	163.05	1.01	C9003		07081	00344	2	806 EVES DRIVE 2C
CIBULSKIS, ROBERT & KATHLEEN C	659	171	110			02314	00605	2	5 DAVIDS LANE
CICALA, BARBARA	723	175.08	81			01598	00649	2	27 MARSHALL ROAD
CICALESE, THOMAS P & WALL, DALE J	661	173	4.06			06612	03895	2	9 WERTSVILLE ROAD
CICCARELLI, JOHN J & KIMBERLY L	367	152.03	9			02222	00439	2	14 SOUTHLAND DRIVE
CICCONI, ANTHONY F	165	141.11	30			07115	00824	2	35 KLINE ROAD
CICCONI, DENISE P	316	151.09	121			05297	03637	2	9 CROWEL ROAD
CICCOTELLI, PETER M & KATHLEEN A	939	203.19	57			02253	00392	2	15 EUCLID AVENUE
CICHON, MICHAEL & JENNIFER M	1096	207.11	8			07074	01695	2	3 WOODSHIRE WAY
CICHON, RAYMOND & PATRICIA	790	178.02	147			06962	02254	2	64 HAMPTON COURT
CICHOWSKI, JANUSZ	740	175.18	1.01	C0403		06261	00117	2	340 SOUTH BRANCH RD #403
CIERI, MARY JANE	1102	208	30					2	3 CARRIAGE WAY
CIESLA, MARK & BARBARA	279	150.13	21			02275	00443	2	214 BYWATER WAY
CIESLAK, LUIZ P & ANABELA S	1026	205.15	113			06696	02629	2	23 FRENCH DRIVE
CIFELLI, J A & E M & CIFELLI, M J	13	6	13			06266	00774	2	522 BLACKPOINT ROAD
CIGLER, MICHAEL STEVEN	115	76	1			02111	00813	2	2249 CAMPLAIN ROAD
CIHON, FRANK & CHERYL A	1059	205.32	9			06106	01209	2	11 LUDLOW COURT
CILOGLU, MEHTAP	349	151.16	54			02323	00383	2	601 CORNWALL COURT
CIMILLUCA, MICHAEL J	527	163.06	2	C1523		06738	03254	2	299 GEMINI DRIVE 2C
CIMILUCA, MICHAEL & FAMA, ANNA	1083	207.04	3			06159	00671	2	6 WALKER DRIVE
CIMINO, CHARLES J	374	152.06	32			06462	01884	2	22 VALLEY ROAD
CIMPKO, JULIE	9	5	24			07177	02725	2	312 THREE BRIDGES ROAD
CINA, KAREN	483	163.04	100	C1105		06144	00320	2	1105 TUDOR COURT
CINCA, EDWARD H & JENELLE	1009	205.11	26			06080	00335	2	27 COLLINS DRIVE
CINCOTTA, ROBERT & SHELLEY L	251	150.01	27			05402	01889	2	5 RANDOLPH WAY
CINTORRINO, GIOVANNI & MARIA	351	151.16	151			01985	00018	2	5 QUICK DRIVE
CIPOLLONI, KARYN K	619	163.22	45	C3610		07178	02482	2	3610 ROYCE COURT
CIPPARULO, PETER & PAMELA F	937	203.19	33			05913	03350	2	9 IVY LANE
CIRELLI, PATRICK	970	204.06	49			05840	02369	2	17 TALLY HO TRAIL
CIRELLO, ANTHONY L	870	199	120			01589	00758	2	15 SHADY BROOK COURT
CIRULLO, PHYLLIS	407	153.08	68	C0037		07108	03206	2	18 DEANNA DR APT 37
CISZAK, BOGUSLAW & STEFANIA	499	163.05	1.01	C1802		05152	00061	2	583-2 AUTEN ROAD
CITARELLA, DANIELLE	521	163.06	2	C0921		06997	02620	2	257 GEMINI DRIVE 2A
CITARELLA, MICHAEL A	713	175.06	29			06912	02990	2	616 VAN LIEW COURT
CIVIL, ANDRE	66	42	5			07217	01564	2	84 FIFTH STREET
CIZIN, PATRICIA ET AL	445	153.14	1	C7301		06794	02211	2	73-A FARM ROAD
CIZIN, THOMAS A & PATRICIA	318	151.09	138			02075	00157	2	97 FISHER DRIVE
CJ REAL ESTATE HOLDINGS LLC	807	180.01	3			05730	01251	4A	884 ROUTE 206
CLANCY, MICHEAL J JR & MARY K	6	5	2.05			02169	00001	2	191 HOCKENBURY ROAD
CLAREMONT VILLAGE CONDOMINIUM ASSOC	508	163.05	1.01	P0001				15F	AUTEN ROAD
CLARINGBOLD, ROBERT & ERICA	177	142.04	3			05498	01914	2	13 WOLFE DRIVE
CLARINGBOLD, RYAN & JENNIFER	5	4	3.13			06393	01227	2	244 HOCKENBURY ROAD
CLARK, DAVID & KATHRYN	977	204.08	11			06677	00024	2	19 RENARD ROAD

Taxing District 10 Hillsborough Twp

18 Somerset County

Name of Owner Additional Owners	Page No.	Block No	Lot No.	Lot Qualifier	Account No.	Deed Book	Deed Page	Class	Property Location
CLARK, ELIZABETH	403	153.07	68.01	C0199		06993	01624	2	521 ANDRIA AVE APT 199
CLARK, KAREN B	998	205.05	36			06161	00245	2	6 NEVINS COURT
CLARK, KATHLEEN	637	168	6.02			06405	00133	2	760 AMWELL ROAD
CLARK, KOLBE K & PISPECKY, ROBERT	1084	207.04	8			05183	01973	2	20 WALKER DRIVE
CLARK, MATTHEW & BERRY, COLLEEN A	630	164	15			07407	03485	1	54 RAINBOW HILL ROAD
CLARK, PHILLIP J & PATRICIA G	947	203.23	53.18			06629	03148	2	9 WRAIGHT COURT
CLARK, RODNEY A & CATHERINE M	20	8	77			01533	00766	2	7 UPPER NESHANIC COURT
CLARK, SANDRA A	443	153.13	1	C1072		05938	00154	2	1072 ROBIN ROAD
CLARK, TIA SHERRIE	532	163.06	3	C1934		07264	02853	2	118 BLUEBIRD DRIVE 3D
CLARKE, AMY & MUCHHALA, DEVANG	318	151.09	143			07409	00019	2	100 FISHER DRIVE
CLARKE, PATRICK S. & VANESSA M.	471	158	10			07181	02868	2	95 MEADOWBROOK DRIVE
CLARKE, ROBERT D & APRIL A	6	5	2.02			01467	00687	2	207 HOCKENBURY ROAD
CLARKE, STEVEN A & MARIBETH	969	204.06	32			02186	00820	2	4 PIEDMONT PATH
CLARKEN, RICHARD & RANDI	306	151.07	21			02109	00851	2	3 FISHER DRIVE
CLARY, MARIA	626	163.22	46	C3521		05836	00555	2	3521 RICHMOND COURT
CLASEN, ERIC & ANA M	435	153.12	1	C0826		05738	02620	2	826 ROBIN ROAD
CLASS, JUAN & DEBRA	294	151.02	15			05516	02219	2	30 NEWELL STREET
CLAUDIO, JILL	399	153.05	22231			06115	01091	2	601 E. BROOKSIDE LANE
CLAUS, CHRISTOPHER J & LISA L	1017	205.13	39			02142	00658	2	13 SMITH COURT
CLAVIS, SHONDELL	408	153.08	68	C0048		07060	00341	2	18 DEANNA DR APT 48
CLAYTON, JEFFREY L & CANDACE	369	152.05	5			07378	01565	2	6 FIELDHEDGE DRIVE
CLAYTON, RYAN J	526	163.06	2	C1442		06817	00837	2	303 GEMINI DRIVE 4B
CLEMENT, RALF & FEGER, JAN	535	163.06	3	C2224		05930	02147	2	117 BLUEBIRD DRIVE 2D
CLEMENTI, ANGELO	102	62	12			07164	01755	2	123 HAMMLER ROAD
CLEMENTI, DOMINIC J & SHERYL A	101	61	4			02117	00301	2	122 HAMMLER ROAD
CLERC, JAMES RENE & MAUREEN P	29	11	56			06336	02186	2	57 EAST MOUNTAIN ROAD
CLERICO FARM, LLC	894	200.10	20			06655	02588	3A	60 CLERICO LANE
CLERICO FARM, LLC	894	200.10	20	Q0025		06655	02588	3B	60 CLERICO LANE
CLERICO, KEVIN & DAWN	741	175.18	8.05			02149	00494	2	354 SOUTH BRANCH ROAD
CLERICO, ROBERT J & CAROL J	632	167	6.01			06834	00347	2	204 LONG HILL ROAD
CLERICO, SUSAN L	265	150.06	17			02128	00512	2	9 GULICK COURT
CLEVENGER, SUSAN MARIE	555	163.09	1	C0043		05894	01546	2	43 DORCHESTER COURT
CLEWELL, PATRICK N & MEGAN L	766	177.11	11			07420	02753	2	8 DUBOIS ROUND
CLIFFORD, ROBERT J & CAROLYN SUE	753	177.02	35			06325	03876	2	8 SWENEY COURT
CLINE, JASON & KRISTAN	226	149.06	17			06331	01031	2	29 LONGFIELD DRIVE
CLIPPER, MICHAEL & AMANDA	9	5	26			06768	00479	2	308 THREE BRIDGES ROAD
CLOUGH, ERICA L & CHRISTOPHER W	934	203.18	1			02304	00095	2	27 SCOTT DRIVE
CLOUGHER, JOHN & ANNE	108	65.02	1			02320	00267	2	1 SHERWOOD CLOSE
CLOVER HILL CEMETERY ASSOC, INC	627	164	7.04					15E	AMWELL ROAD-CEMETERY
CLOVER HILL REF CHURCH	627	164	3					15D	888 AMWELL ROAD
CLOVER HILL REFORMED CHURCH	6	4	6					15D	AMWELL ROAD
CLOVER HILL REFORMED CHURCH	627	164	2					15D	890 AMWELL ROAD
CLUTARIO, NINA A	570	163.21	4	C0805		05610	01367	2	805 VICTORIA COURT
CLYNE, JEFFREY J	62	35	7			06958	01697	2	45 FIRST STREET
CLYNE, JEFFREY J	63	35	11			06958	01697	1	SECOND STREET
CLYNE, PATRICK G	278	150.13	19			07055	03089	2	208 BYWATER WAY
CNM ENTERPRISES, LLC	523	163.06	2	C1133		06940	00586	2	277 GEMINI DRIVE 3C
CO, ARTHUR & LAI, TANG CHIEW	390	153.05	22106			01820	00799	2	112 BROOKSIDE LANE
COABEY, CHRISTINE B	348	151.16	53			01497	00642	2	602 CORNWALL COURT
COADY, PETER A & ANNA MARIE	52	14	12.09			06988	02700	2	963 RIVER ROAD
COAKLEY, COLIN J & JOYCE M	580	163.21	5	C2614		05704	02209	2	26 BLOOMINGDALE DRIVE 1D
COATES, RICHARD A & JUDITH	184	144	18.02					2	33 BEEKMAN LANE
COATES, THOMAS J & JANET	377	152.07	11			01912	00863	2	21 LINDSTROM DRIVE
COATES, THOMAS J. JR. & CIJI	1074	207.01	110			07169	01720	2	600 SOUTH WOODS ROAD
COBB, SHARON	843	183.04	2			07013	02592	2	65 CLAREMONT DRIVE
COCHRAN, BRADLEY T & CYNTHIA R	267	150.07	14			01883	00212	2	12 BENNET ROAD
COCHRAN, DANE C & BISBERG, MERYL J	943	203.23	14			01984	00492	2	4 HICKORY HILL ROAD
COCHRAN, GARRETT & LAKE, SAMANTHA	385	153.05	22041			07359	02861	2	602 TALL OAK LANE
COCKBURN, HAROLD G & DEBBIE ANN	694	174.07	4			02202	00752	2	67 MURRAY DRIVE
COCUZZA, ANGELO & JOSEPHINE	615	163.22	9			01722	00447	2	2 LYNN COURT
COCUZZA, DANIELLE L	782	178.01	86			06726	00609	2	135 BREE COURT
COCUZZA, FRANK J & DEBRA A	731	175.11	24			01535	00898	2	22 MARSHALL ROAD
COCUZZA, FRANK J & KIMBERLY C	713	175.06	28			06201	03879	2	618 VAN LIEW COURT
COCUZZA, NICOLO G	422	153.08	68	C0287		06165	02562	2	538 ANDRIA AVE APT 287
CODD, TONI	498	163.05	1.01	C1404		06956	01620	2	591-4 AUTEN ROAD
CODDINGTON, RANDY J & BONNIE D	676	174	106			01506	00352	2	285 ZION ROAD
COE, BRYAN	398	153.05	22224			07074	03894	2	701 E. BROOKSIDE LANE

Taxing District 10 Hillsborough Twp

18 Somerset County

Name of Owner Additional Owners	Page No.	Block No	Lot No.	Lot Qualifier	Account No.	Deed Book	Deed Page	Class	Property Location
COE, MICHAEL C & DETO CHRISTINA L	57	28	2			06818	01223	2	40 NINTH STREET
COENRAAD, JOHANNES P & MARIA D	274	150.12	28			01590	00012	2	26 SNOWBOURN PLACE
COGHLAN, DONALD R	679	174	147			06405	03543	2	395 ZION ROAD
COHEN, ANDREW & SHARON	986	205.01	11			06233	00774	2	23 PEMBROKE TERRACE
COHEN, BENJAMIN & LIFTMAN-COHEN, J	4	4	2			07094	03664	2	204 HOCKENBURY ROAD
COHEN, CARIN P	546	163.08	1	C2201		01471	00533	2	899-A1 MERRITT DRIVE
COHEN, CRAIG & KAREN	327	151.11	8			06028	02801	2	71 FISHER DRIVE
COHEN, DARIA	567	163.21	4	C0407		06417	02847	2	407 WINDSOR COURT
COHEN, DEBORAH L	541	163.08	1	C1106		06999	01325	2	908-F MERRITT DRIVE
COHEN, RANDY	605	163.22	5	C3341		02243	00530	2	33-41 BLOOMINGDALE DRIVE
COHEN, RICHARD & DOROTHY	146	141	122			06969	00585	2	82 KLINE ROAD
COHEN, SAMUEL EITAN TRUSTEE	526	163.06	2	C1431		07387	02698	2	303 GEMINI DRIVE 3A
COHEN, STEVEN A & DIANE L	215	149.01	26			02185	00266	2	60 OAK TERRACE
COI REAL ESTATE, LLC	899	202	8			07084	02931	4A	132 HILLSBOROUGH ROAD
COILEY, MICHAEL W	1090	207.07	14			06829	01195	2	11 BENNINGTON WAY
COIRA, ROBERT S & IRENE C TRUSTEES	41	13.01	5.26			07325	01610	2	31 NORZ DRIVE
COIT, DAVID W & CHRISTINE C	913	203.08	8			02176	00085	2	11 ARDSLEY ROAD
COKER, MICHAEL E & PAIVA MICHELE V	600	163.21	7	C3613		06440	01929	2	36-13 BLOOMINGDALE DRIVE
COLABELLA, BRIGETTE A	585	163.21	5	C5741		05354	00488	2	57 TAURUS DRIVE 4A
COLACCICCO, JOHN J & DOUGLAS, ELISE A	995	205.04	27			06160	03333	2	9 PETRIK FARM ROAD
COLADONATO, GUIDO	833	182.03	8			05674	00084	2	25 OLD SOMERVILLE ROAD
COLANERI, BARBARA	417	153.08	68	C0172		02105	00890	2	514 ANDRIA AVE APT 172
COLANERI, CHRISTOPHER J & PATRICIAA	970	204.06	45			06090	00910	2	9 TALLY HO TRAIL
COLANGELO, STUART & MELISSA	764	177.10	3			05127	01443	2	780 ROUTE 206
COLANTUONO, ANTOINETTE	1072	207.01	100			02074	00782	2	2 HILAND DRIVE
COLAVITA, MICHAEL S & CHERYL A	766	177.11	12			06865	00032	2	10 DUBOIS ROUND
COLBASIUC, ION & DERENA	473	160	6			06966	00284	2	3 WESTBROOK AVENUE
COLE, JANET	272	150.11	5			06324	03281	2	60 DUNEDAIN STREET
COLE, DAVID R & KIMBERLY M	748	177	28			02235	00277	2	21 OXFORD PLACE
COLEMAN NALLY, DEBRA J	246	149.16	3			02320	00397	2	434 CONOVER DRIVE
COLEMAN, DAVID L & I B	36	12	37					2	741 MILL LANE
COLEMAN, EDWARD M	712	175.06	23			05531	02064	2	627 VAN LIEW COURT
COLEMAN, JASON J & KIMBERLY A	939	203.19	52			07107	03081	2	5 EUCLID AVENUE
COLEMAN, KEVIN T & ROBIN A	759	177.04	2			06451	02371	2	4 POLHEMUS DRIVE
COLEMAN, KEVIN	218	149.03	13			06399	01649	2	78 ROHILL ROAD
COLEMAN, LORI D & CHRISTIANSEN, D R	641	169	7.05			06446	02154	2	646 MONTGOMERY ROAD
COLEMAN, MARY & JOSEPH	112	67	7			07306	01335	2	2280 CAMPLAIN ROAD
COLEMAN, MARY A ESTATE OF	120	117	2					1	JACKSON STREET
COLEMAN, PETER G & MARANO, J A	842	183.03	18			01486	00099	2	25 FRANKLIN DRIVE
COLIPANO, BRENT & GRACE	318	151.09	147			05607	02263	2	92 FISHER DRIVE
COLLINS, ANGELA MARIE	131	140.02	48			06822	00685	2	65 WEBER AVENUE
COLLINS, AUSTIN	622	163.22	46	C3302		07424	02924	2	3302 RICHMOND COURT
COLLINS, DAVID F	475	161	9			06075	02108	2	118 MEADOWBROOK DRIVE
COLLINS, FARLEY T	446	153.14	1	C7308		02170	00797	2	73-H FARM ROAD
COLLINS, RAYMOND J & SANDRA R	1077	207.02	19					2	72 RIVERVIEW TERRACE
COLLINS, SUSAN W	789	178.02	137			05431	02189	2	70 CHESTNUT COURT
COLLINS, THOMAS M	586	163.21	5	C5922		01939	00534	2	59 TAURUS DRIVE 2B
COLLINS, FRED & MELINDA	513	163.05	5			06500	00397	2	481 AMWELL ROAD
COLLISON, KEVIN A & KIMBERLY A	1097	207.12	5			06180	00574	2	10 WOODMERE DRIVE
COLON, GILBERT & FLUHARTY, LAURA F	1040	205.21	41			02284	00786	2	13 HOLECOMB DRIVE
COLON, JULIO C & MARISOL	565	163.21	4	C0102		05414	02872	2	102 WINDSOR COURT
COLON, MIRIAM D	551	163.08	1	C2811		07030	02760	2	668-A1 MARSHALL ROAD
COLPINI, FRANK P	1083	207.04	4					2	8 WALKER DRIVE
COLQUHOUN, CATHLEEN G	624	163.22	46	C3409		02325	00592	2	3409 RICHMOND COURT
COLUCCI, JOSEPH R JR & KELLY A	172	142	45.16			06355	00641	2	35 ELMENDORF CIRCLE
COLUCCI, LOUIS M & SARA B	871	199	130			01400	00051	2	30 GARRETSON LANE
COLUCCI, MICHAEL & DONNA	76	58	1.18			05949	02796	2	2035 BROOKS BOULEVARD
COLUCCI, RICHARD	352	151.20	1	C0205		02177	00820	2	205 COLUMBIA COMMON
COLUMBIA, THOMAS E & GAIL M	989	205.02	30			06497	02484	2	36 PEMBROKE TERRACE
COLVA, ANGELA	390	153.05	22104			06942	03098	2	116 BROOKSIDE LANE
COMCAST OF CENTRAL NJ II, LLC	857	198	2.04			05313	03733	4A	279 AMWELL ROAD
COMCAST OF CENTRAL NJ II, LLC	857	198	2.04	CELL				4A	279 AMWELL ROAD
COMEAU, RICHARD S & YVONNE M	331	151.13	10			02211	00333	2	19 MORE ROAD
COMFORT PROPERTIES LLC	338	151.16	1.03	C1506		06500	00871	2	1506 WILLIAM AND MARY CMN
COMISKEY, THOMAS & MARYANN	890	200.08	19			05906	02904	2	44 WHITE MEADOW ROAD
COMITO, ANTHONY C & YVONNE M	937	203.19	28			01441	00493	2	71 MICHELLE LANE
COMITO, RICHARD & CYNTHIA E	1091	207.08	3			05464	02594	2	41 SURREY DRIVE

Taxing District 10 Hillsborough Twp

18 Somerset County

Name of Owner Additional Owners	Page No.	Block No	Lot No.	Lot Qualifier	Account No.	Deed Book	Deed Page	Class	Property Location
COMMERCE BANK NA (TD BANK)	401	153.06	2			05120	02754	4A	380 ROUTE 206 SOUTH
COMMERTON, MARGARET C TRUSTEE	882	200.06	2	C0062		06713	02055	2	62 CHANDLER COURT
COMMUNITY OPTIONS ENTERPRISES, INC	113	67	18.02			02273	00391	15D	2230 CAMPLAIN ROAD
COMMUNITY OPTIONS, INC	803	178.02	423.01			07418	01672	15D	427 HOMESTEAD ROAD
COMMUNITY OPTIONS/ENTERPRISE INC	1077	207.02	17			02092	00538	15D	68 RIVERVIEW TERRACE
COMPPELL, CHRISTOPHER J & ELLEN A	1059	205.32	7			05946	01627	2	5 LUDLOW COURT
COMPHER, SCOTT & KELLY A	889	200.07	31			06007	01300	2	35 WHITE MEADOW ROAD
COMPOSITE LAND DEVELOPMENT LLC	374	152.06	34	C0107		06524	02959	4A	107-109 OMNI DRIVE
COMPREHENSIVE SVC, LLC	73	51	4	C0613		06821	03212	4A	613 COURTYARD DRIVE
COMROE, LAURA	403	153.07	68.01	C0196		05947	03205	2	521 ANDRIA AVE APT 196
COMUNALE, DONATO & LINDA	48	13.04	4.02			01764	00270	2	33 WAGNER LANE
COMUNALE, HAYLEY	872	199.01	5			07142	02787	2	56 ROYCE BROOK ROAD
COMUNALE, VINCENT & SMITH, CANDACE	28	11	36			07060	00458	2	663 AMWELL ROAD
COMYACK, THOMAS & ROXANE	999	205.05	50			01598	00813	2	585 HILLSBOROUGH ROAD
CONAHAN, J MICHAEL & JACKALYN D	21	8	81			01707	00896	2	14 PIONEER DRIVE
CONARD, SAMUEL G & ESTHER	900	202	15	Q0026		05123	01282	3B	TOWNSHIP LINE ROAD
CONARD, SAMUEL G	899	202	12	Q0026		05143	03703	3B	WILLOW ROAD
CONARD, SAMUEL G	900	202	16			06476	01991	3A	210 TOWNSHIP LINE ROAD
CONARD, SAMUEL G	900	202	16	Q0026		06476	01991	3B	210 TOWNSHIP LINE ROAD
CONARD, SAMUEL G	900	202	17.02			06476	01991	3A	220 TOWNSHIP LINE ROAD
CONARD, SAMUEL G	900	202	17.02	Q0026		06476	01991	3B	220 TOWNSHIP LINE ROAD
CONARD, SAMUEL	900	202	17.01			07090	00937	3A	240 TOWNSHIP LINE ROAD
CONARD, SAMUEL	900	202	17.01	Q0026		07090	00937	3B	240 TOWNSHIP LINE ROAD
CONCANNON, DIANE M	795	178.02	215			02192	00382	2	200 HOLLOW OAK COURT
CONCHES, FRANK J & BERNADETTE G	825	180.09	65			06340	03738	2	38 BOEHM WAY
CONCORD STREET URBAN RENEWAL	117	86	21.01			07364	01835	1	ESTELLE STREET
CONFORTI, JACQUELYN	493	163.04	100	C3016		07101	01915	2	3016 CROMWELL COURT
CONFORTI, KEVIN CHRISTOPHER	342	151.16	1.03	C6041		07236	00371	2	604-A MARLBOROUGH COMMON
CONFUORTO, ACHILLE & RENITA	47	13.02	26			02179	00275	2	37 DEER PATH
CONFUORTO, MICHAEL	46	13.02	10			07271	03687	2	830 CLAWSON AVENUE
CONFUORTO, NICHOLAS & JOANNE	734	175.11	62			01549	00643	2	552 PLEASANT VIEW ROAD
CONG, JOHN YUN JIAN & BAI HUA LU	234	149.08	63			05808	00870	2	7 DE RIEMER ROAD
CONGIUSTA, ANTHONY P & CONCETTA T	215	149.01	28			01554	00001	2	56 OAK TERRACE
CONIGLIO, MICHAEL A III & KOPIA, K	577	163.21	4	C4641		07079	03565	2	46-41 BLOOMINGDALE DRIVE
CONIGLIO, JEROME & LISA	218	149.03	12			06611	01431	2	76 ROHILL ROAD
CONKLIN, RUSSEL R & MICHELLE A	831	182	60			05774	02539	2	3 ALDRIN COURT
CONLON, CHESTER & JANET K	761	177.06	9			06375	03321	2	565 PLEASANT VIEW ROAD
CONLON, TIMOTHY & HELENA D-	943	203.23	18			02268	00839	2	109 MICHELLE LANE
CONN, DAVID J & WENDY V	209	148	3					2	502 NEW CENTRE ROAD
CONN, GAIL P	454	153.15	1	C4810		01897	00609	2	120 WILDFLOWER LANE
CONNAUGHTON, TOM & MELISSA	770	177.13	28			06639	02110	2	3 SEBRING ROUND
CONNELLY, GERALDINE A	149	141	161			06880	01613	2	2 KLINE ROAD
CONNELLY, JUDITH K	780	178.01	58			02200	00508	2	79 CRICKHOLLOW COURT
CONNELLY, MARIE	800	178.02	291			02027	00279	2	49 WHITEHALL COURT
CONNOR, LORRAINE ELIZABETH	776	178	13.31			07156	01595	2	14 MANOR DRIVE
CONNORS, ANDREW & EMILY	11	5	44.02			06835	01509	2	271 HOCKENBURY ROAD
CONNORS, THOMAS H & NANCY A	305	151.07	1			02093	00154	2	2 CRAMMER LANE
CONOVER, MICHAEL J & SANTELLI, K	390	153.05	22112			07042	01079	2	200 BROOKSIDE LANE
CONOVER, SUSAN J	798	178.02	256			06150	01662	2	67 BERKSHIRE COURT
CONQUEST, ROBERT S & VIRGINIA L	175	142.03	11			05531	03380	2	4 WARNER DRIVE
CONRAD, KARL W & DINA M	254	150.02	32			02299	00566	2	7 WOLVERTON LANE
CONROY, CHRISTOPHER D & ANNETTE	691	174.04	82			01522	00372	2	219 DAVAL ROAD
CONROY, THOMAS & MICHELE	910	203.07	3			02116	00482	2	44 KILMER DRIVE
CONSENTINO, JEFFREY J & MEGAN	969	204.06	34			02060	00288	2	12 FOX CHASE RUN
CONSHUE, TYRONE & CYNTHIA	707	175.04	22			05626	03386	2	809 TEN EYCK COURT
CONSOLIDATED PENN CORP	22	9	2					5A	RIVER ROAD
CONSOLIDATED PENN CORP	24	10	6					5A	MILL LANE
CONSOLIDATED PENN CORP	24	10	12					5A	MILL LANE
CONSOLIDATED PENN CORP	24	11	3					5A	MILL LANE
CONSOLIDATED PENN CORP	847	190	9					1	WESTON ROAD
CONSOLIDATED RAIL CORPORATION	24	10	7			01511	00363	5A	MILL LANE
CONSOLIDATED RAIL CORPORATION	24	11	2			01511	00363	5A	MILL LANE
CONSOLIDATED RAIL CORPORATION	25	11	7			01511	00363	5A	MILL LANE
CONSOLIDATED RAIL CORPORATION	33	12	11			01511	00363	5A	SOUTH BRANCH ROAD
CONSOLIDATED RAIL CORPORATION	105	65	19					1	151 ROUTE 206
CONSOLIDATED RAIL CORPORATION	105	65	19	B01				4A	135 ROUTE 206
CONSOLIDATED RAIL CORPORATION	105	65	19	B02				4A	135 ROUTE 206

Taxing District 10 Hillsborough Twp

18 Somerset County

Name of Owner Additional Owners	Page No.	Block No	Lot No.	Lot Qualifier	Account No.	Deed Book	Deed Page	Class	Property Location
CONSOLIDATED RAIL CORPORATION	105	65	19	B03				4A	135 ROUTE 206
CONSOLIDATED RAIL CORPORATION	105	65	20			01511	00363	5A	ROUTE 206
CONSOLIDATED RAIL CORPORATION	105	65	20	B01				4A	ROUTE 206
CONSOLIDATED RAIL CORPORATION	180	143	21			01511	00363	5A	ROYCEFIELD ROAD
CONSOLIDATED RAIL CORPORATION	212	148	23			01511	00363	5A	BEEKMAN AND HODGE ROAD
CONSOLIDATED RAIL CORPORATION	213	148	40			01511	00363	5A	SOUTH BRANCH ROAD
CONSOLIDATED RAIL CORPORATION	249	150	7			01511	00363	5A	BEEKMAN LANE
CONSOLIDATED RAIL CORPORATION	325	151.09	223			01511	00363	5A	BEEKMAN LANE
CONSTABLE, IAN G & SARAH T	630	165	6			07340	02601	2	590 MONTGOMERY ROAD
CONSTANTINE, PATRICIA	747	177	24.06			07096	02537	2	117 MOUNTAIN VIEW ROAD
CONSTANTINO, PAUL & JACLYN T	414	153.08	68	C0137		07048	03605	2	50 DEANNA DR APT 137
CONSTANTINO, PAUL & JAQUELINE	400	153.05	22244			01766	00732	2	618 E. BROOKSIDE LANE
CONSTRUCTURAL DYNAMICS, INC	679	174	155			06441	02833	4B	401 LONG HILL ROAD
CONSTRUCTURAL DYNAMICS, INC	680	174	155	Q0509		06441	02833	3B	401 LONG HILL ROAD
CONTE, NICHOLAS & CAROL	703	175.02	6			01778	00767	2	737 DE CAMP DRIVE
CONTI, ANTHONY ANGELO	419	153.08	68	C0244		07367	02519	2	528 ANDRIA AVE APT 244
CONTI, ANTHONY J & PEPE, JENNIFER	403	153.07	68.01	C0203		06141	00803	2	521 ANDRIA AVE APT 203
CONTIN, ERICA V & CARDOZO, PAULA A	576	163.21	4	C4431		07352	00057	2	44-31 BLOOMINGDALE DRIVE
CONTRACTOR, AMISH & PURVI	816	180.06	13			06666	01194	2	53 ROUSER WAY
CONTRACTOR, KANTI & SHOBHA	273	150.12	18			01485	00040	2	89 RIVENDELL ROAD
CONVERY, KEITH M	246	149.15	7			02303	00813	2	6 DE RIEMER ROAD
CONVERY, SEAN S & ME'LISSA MORGAN-	928	203.16	6			06276	03338	2	107 STEPHEN WAY
CONWAY, EDWARD, F III & DARLENE L	497	163.05	1.01	C1303		05082	02606	2	587-3 AUTEN ROAD
CONWAY, HEATHER & WALKER, P.	229	149.07	7			07132	00585	2	13 DRAKE ROAD
CONWAY, ROBERT S & BARBARA F	908	203.05	40			01688	00483	2	33 BEVERLY DRIVE
COOK, JAMES & MARGARET	682	174	198.01					2	358 DUTCHTOWN ROAD
COOK, MICHELLE LEE	848	191	16			06380	02631	2	1163 MILLSTONE RIVER RD
COOK, PATRICIA O	550	163.08	1	C2703		02134	00266	2	672-C MARSHALL ROAD
COOKINGHAM, J ;ET AL AS TRUSTEES	6	4	9.01			07425	02515	2	893 AMWELL ROAD
COOLBAUGH, JAMES	829	182	17			05167	03699	2	63 HAMILTON ROAD
COONS, AMANDA Y	797	178.02	248			07414	00758	2	83 BERKSHIRE COURT
COOPER, BRIAN D & KIMBERLY A	974	204.06	107			06026	02914	2	40 FRANCIS DRIVE
COOPER, DEBRA A	364	152	39			02334	00163	2	321 TRIANGLE ROAD
COOPER, GARY ROBERT & JILL ELAINE	301	151.03	50			02345	00808	2	15 YATES DRIVE
COOPER, JONATHAN & HELLMAN, FRANCES	596	163.21	7	C3023		07018	03658	2	30-23 BLOOMINGDALE DRIVE
COOPER, KATHLEEN M	337	151.16	1.03	C0711		01924	00555	2	711 MARLBOROUGH COMMON
COOPER, KEVIN G & ASHLEY M	981	204.13	2			07373	03843	2	4 VALINOR ROAD
COOPER, WILLIAM T	965	204.04	28			07049	02155	2	351 WOODS ROAD
COORDS, DONALD P JR & JANIS L	307	151.08	9			02198	00219	2	24 CRESTMONT DRIVE
COORDS, JONATHAN P & CARI B	151	141.04	3			06050	03561	2	7 PARTRIDGE ROAD
COPART OF CONNECTICUT, INC	114	71	1.01			06872	00874	4A	SUNNYMEAD ROAD
COPPOLA, FREDERICK & DANIELLE D	7	5	4.02			06566	00381	2	227 HOCKENBURY ROAD
CORDERO, IVETTE	133	140.02	83.01	C0406		07117	00562	2	4 STEELE PL APT F
CORDILEONE, ANTHONY & JANICE	562	163.13	2			01302	00404	2	185 NEW AMWELL ROAD
CORIO, ROBERT J & JANETTE L	546	163.08	1	C2108		01631	00007	2	901-H MERRITT DRIVE
CORNACCHIO, JEFFREY	520	163.06	2	C0822		07091	00261	2	251 GEMINI DRIVE 2B
CORNELL, ANTOINETTE	130	140.02	36			07381	02051	2	41 WEBER AVENUE
CORNELL, JOHN C	419	153.08	68	C0251		01930	00064	2	528 ANDRIA AVE APT 251
CORNELL, ROBERT	333	151.15	77			02050	00085	2	16 FOXHILL LANE
CORNER PARTNERSHIP, THE	741	175.18	1.01	P0001		01596	00731	15F	SOUTH BRANCH ROAD
CORNER, CHAD D & KELLY	839	183.01	63			06195	03494	2	51 ANNE STREET
CORNERLOT REALTY, LLC	169	142	23.10	C0008		07026	01546	4B	330 ROYCEFIELD RD UNIT H
CORNERSTONE MISSIONS	682	174	198			05238	00746	2	350 DUTCHTOWN ROAD
COROGANA, ROBERT R	716	175.07	6			01617	00050	2	81 MARSHALL ROAD
CORR, FRANK M & DEBORAH A	729	175.10	10			01796	00537	2	915 CASE DRIVE
CORR, MATTHEW S & NICOLE	771	177.13	47			06806	00663	2	45 PIERSON DRIVE
CORREA, CARLOS & VANNESS, NICOLE	589	163.21	6	C0642		06807	02402	2	500 AUTEN ROAD 4B
CORREA, KEVIN ALEJANDRO MUNOZ	792	178.02	175			07420	03244	2	120 LONG ACRE COURT
CORRIGAN, ANTONIETTA	260	150.03	31			02284	00104	2	9 BENNET ROAD
CORSELLO, MICHAEL F & JENNIFER	1055	205.31	10			06481	03434	2	20 MACK DRIVE
CORSO, KRISTOPHER J & BONNIE S	927	203.15	10			06836	00498	2	9 REGINA DRIVE
CORSON, CAROL M	961	204.03	25			05427	02210	2	236 FAIRFIELD LANE
CORSON, DAVID	60	32	15.01			02289	00727	2	42 FIFTH STREET
CORSON, RICHARD & RUTH	932	203.17	6			01740	00153	2	5 ARLENE COURT
CORTESE, DAVID A & LYNNE C	483	163.04	100	C1107		05392	01680	2	1107 TUDOR COURT
CORTEZ, RICARDO & ORTIZ, ANNA	36	12	38			06913	03126	2	743 MILL LANE
CORVI, A G	133	140.02	83.01	C0404		05979	03804	2	4 STEELE PL APT D

Name of Owner Additional Owners	Page No.	Block No	Lot No.	Lot Qualifier	Account No.	Deed Book	Deed Page	Class	Property Location
COSCIA, JOSEPH J & PAMELA A	715	175.06	53			01896	00236	2	70 MARSHALL ROAD
COSIMO, PAULA A	585	163.21	5	C5713		06046	00811	2	57 TAURUS DRIVE 1C
COSLETT, MICHAEL S & CELIA M	757	177.02	91			02134	00485	2	77 OXFORD PLACE
COSTA, JOHN W & KAREN J	52	18	1			05685	00823	2	7 SEVENTH STREET
COSTA, MARINA & LOPEZ, DANIEL	529	163.06	2	C1714		07162	03645	2	293 GEMINI DRIVE 1D
COSTALES, EDISSON	449	153.15	1	C3801		07115	01991	2	302 WILDFLOWER LANE
COSTAS, PETER & SUSAN	541	163.08	1	C1207		05913	03294	2	904-B MERRITT DRIVE
COSTAS, PETER & SUSAN	654	171	57.01			05533	00837	3A	37 PIROZZI LANE
COSTAS, PETER & SUSAN	654	171	57.01	Q0510		05533	00837	3B	37 PIROZZI LANE
COSTELLO, JEFFREY C & KARI L	1080	207.02	61			07358	01579	2	4 DAVENPORT WAY
COSTELLO, JOSEPH E & MARY LISA	1023	205.15	70			02286	00185	2	106 LABAW COURT
COSTELLO, STEPHEN & NICOLE	44	13.01	22			07414	01689	2	28 DEER PATH
COTE, KYLE & FRANCESCA	1078	207.02	23			07417	02284	2	7 STEEPLE DRIVE
COTTER, ROBERT F & PATRICIA M	1001	205.07	1			01931	00052	2	1 MC INTIRE DRIVE
COUCH, WILLIAM G & LINDA L	864	199	33.10			01899	00225	2	16 RAILSEDGE ROAD
COUNTRY CLASSICS @ BELLE MEAD HOA	946	203.23	53.01			06749	01314	1	WHETHERELL RD-OPEN SPACE
COUNTRY CLASSICS @ BELLE MEAD HOA	947	203.23	53.10					1	WHETHERELL RD - BASIN
COUNTRY CLASSICS AT MONTGOMERY, LLC	985	205	68			07393	01931	1	44 MATRICK COURT
COUNTRY CLASSICS AT MONTGOMERY, LLC	1019	205.15	15.01			07393	01926	1	43 MATRICK COURT
COUNTRY CORNER HOMEOWNERS ASSO INC	736	175.14	11			02242	00636	1	PRALL ROAD-OPEN SPACE
COUNTY OF SMERSET	16	8	5			07005	03809	15C	RIVER ROAD
COUNTY OF SOMERSET/CO PLANNING BRD	205	147	20			02252	00511	15C	SOUTH BRANCH ROAD
COUNTY OF SOMERSET	4	3	22					15C	THREE BRIDGES ROAD
COUNTY OF SOMERSET	4	3	23			02080	00465	15C	THREE BRIDGES ROAD
COUNTY OF SOMERSET	4	3	24			02080	00484	15C	THREE BRIDGES ROAD
COUNTY OF SOMERSET	8	5	17			06600	00740	15C	360 THREE BRIDGES ROAD
COUNTY OF SOMERSET	12	6	1			02080	00481	15C	WOODFERN ROAD
COUNTY OF SOMERSET	12	6	3.03			00000	00000	15C	WOODFERN ROAD
COUNTY OF SOMERSET	15	6	33			05255	02353	15C	WOODFERN ROAD
COUNTY OF SOMERSET	15	7	1	X		02338	00210	15C	AMWELL ROAD
COUNTY OF SOMERSET	15	8	1			05530	00275	15C	RIVER ROAD
COUNTY OF SOMERSET	15	8	2			06416	00940	15C	RIVER ROAD
COUNTY OF SOMERSET	16	8	7			05521	03476	15C	RIVER ROAD
COUNTY OF SOMERSET	16	8	8			02216	00849	15C	RIVER ROAD
COUNTY OF SOMERSET	23	9	3			05530	00275	15C	RIVER ROAD
COUNTY OF SOMERSET	23	10	2			06769	03302	15C	RIVERSIDE DRIVE
COUNTY OF SOMERSET	24	10	11			05530	00275	15C	MILL LANE
COUNTY OF SOMERSET	24	10	13			05530	00275	15C	RIVER ROAD
COUNTY OF SOMERSET	33	12	10			06213	00382	15C	RIVERSIDE DRIVE
COUNTY OF SOMERSET	68	48	9			02055	00890	15C	RIVER ROAD
COUNTY OF SOMERSET	68	48	10					15C	BRIDGEWATER LINE
COUNTY OF SOMERSET	69	48	15					15C	RIVER ROAD
COUNTY OF SOMERSET	70	50	2			06131	02982	15C	DUKES PARKWAY EAST
COUNTY OF SOMERSET	168	142	23.01			07014	03618	15C	ROYCEFIELD ROAD
COUNTY OF SOMERSET	169	142	23.04					15C	ROYCEFIELD ROAD
COUNTY OF SOMERSET	169	142	23.05					15C	402 ROYCEFIELD ROAD
COUNTY OF SOMERSET	237	149.08	92			01476	00827	15C	339 SOUTH BRANCH ROAD
COUNTY OF SOMERSET	627	164	7.03			05696	00351	15C	AMWELL ROAD- FARM/TRAIL
COUNTY OF SOMERSET	631	165	10			05574	02273	15C	106 WERTSVILLE RD
COUNTY OF SOMERSET	639	169	4.02			06879	02539	15C	137 WERTSVILLE RD-OPEN SP
COUNTY OF SOMERSET	639	169	4.03			06824	01694	15C	WERTSVILLE ROAD
COUNTY OF SOMERSET	639	169	5.02			06730	01526	15C	WERTSVILLE RD-OPEN SPACE
COUNTY OF SOMERSET	639	169	5.04			06730	01526	15C	WERTSVILLE RD-OPEN SPACE
COUNTY OF SOMERSET	640	169	6.03			06660	03793	15C	MONTGOMERY RD-OPEN SPACE
COUNTY OF SOMERSET	642	169	13.01			06660	03816	15C	MONTGOMERY RD-OPEN SPACE
COUNTY OF SOMERSET	642	169	14			06660	03793	15C	MONTGOMERY RD-OPEN SPACE
COUNTY OF SOMERSET	642	169	15			06660	03804	15C	MONTGOMERY RD-OPEN SPACE
COUNTY OF SOMERSET	642	169	16			07005	03790	15C	MONTGOMERY RD-OPEN SPACE
COUNTY OF SOMERSET	642	169	17			07086	01769	15C	MONTGOMERY RD-OPEN SPACE
COUNTY OF SOMERSET	642	169	18			06691	03647	15C	MONTGOMERY RD-OPEN SPACE
COUNTY OF SOMERSET	642	169	19			06691	03647	15C	MONTGOMERY RD-OPEN SPACE
COUNTY OF SOMERSET	642	169	21			06730	01526	15C	MONTGOMERY RD-OPEN SPACE
COUNTY OF SOMERSET	642	169	22			06765	01615	15C	MONTGOMERY RD-OPEN SPACE
COUNTY OF SOMERSET	642	169	23			06730	01526	15C	MONTGOMERY RD-OPEN SPACE
COUNTY OF SOMERSET	642	169	24.01			06180	00036	15C	WERTSVILLE RD-OPEN SPACE
COUNTY OF SOMERSET	643	169	25			06437	02119	15C	E AMWELL LINE-OPEN SPACE
COUNTY OF SOMERSET	643	169	26.04			06385	01455	15C	PSCHORN LANE-OPEN SPACE

Name of Owner Additional Owners	Page No.	Block No	Lot No.	Lot Qualifier	Account No.	Deed Book	Deed Page	Class	Property Location
COUNTY OF SOMERSET	643	169	26.05			06430	03104	15C	PSCHORN LANE-OPEN SPACE
COUNTY OF SOMERSET	643	169	32			06997	00866	15C	776 MONTGOMERY RD-EXEMPT
COUNTY OF SOMERSET	644	169	36.03			06992	03613	15C	PSCHORN LANE-OPEN SPACE
COUNTY OF SOMERSET	644	169	36.04			07023	00815	15C	5 PSCHORN LANE-OPEN SPACE
COUNTY OF SOMERSET	644	169	36.05			06992	03613	15C	CAT TAIL BROOK-EXEMPT
COUNTY OF SOMERSET	644	169	36.07			06992	03613	15C	MONTGOMERY RD-EXEMPT
COUNTY OF SOMERSET	644	169	36.08			06992	03613	15C	MONTGOMERY RD-EXEMPT
COUNTY OF SOMERSET	644	169	37			07123	02016	15C	MONTGOMERY RD-OPEN SPACE
COUNTY OF SOMERSET	644	169	38			07123	02016	15C	490 LONG HILL RD-EXEMPT
COUNTY OF SOMERSET	644	169	41			02273	00723	15C	MONTGOMERY RD-EXEMPT
COUNTY OF SOMERSET	646	169	55.03					15C	LONG HILL RD-OPEN SPACE
COUNTY OF SOMERSET	646	169	58			06223	02393	15C	E AMWELL TWP LINE-EXEMPT
COUNTY OF SOMERSET	646	169	59			05954	01174	15C	33 PSCHORN LANE-EXEMPT
COUNTY OF SOMERSET	646	169	60.02			06385	01476	15C	PSCHORN LANE-OPEN SPACE
COUNTY OF SOMERSET	647	169	60.03			06385	01476	15C	PSCHORN LANE-OPEN SPACE
COUNTY OF SOMERSET	647	169	61			05954	01174	15C	E AMWELL TWP LINE-EXEMPT
COUNTY OF SOMERSET	650	171	12.01			06168	00786	15C	LONG HILL RD-OPEN SPACE
COUNTY OF SOMERSET	650	171	14.03			05728	02613	15C	MONTGOMERY RD- EXEMPT
COUNTY OF SOMERSET	651	171	14.07			06028	01390	15C	OFF PIROZZI LN-EXEMPT
COUNTY OF SOMERSET	651	171	20			06108	02863	15C	LONG HILL RD-OPEN SPACE
COUNTY OF SOMERSET	652	171	29			02270	00554	15C	LONG HILL RD-OPEN SPACE
COUNTY OF SOMERSET	652	171	34			05484	01852	15C	PIROZZI LN - EXEMPT
COUNTY OF SOMERSET	653	171	51.01			05371	02251	15C	LONG HILL RD - EXEMPT
COUNTY OF SOMERSET	653	171	52			06233	02038	15C	LONG HILL RD-OPEN SPACE
COUNTY OF SOMERSET	654	171	57			05533	00826	15C	WEST OF LONG HILL ROAD
COUNTY OF SOMERSET	654	171	60			06458	01384	15C	WEST OF LONG HILL ROAD
COUNTY OF SOMERSET	654	171	61.02			05439	00512	15C	MONTGOMERY RD-OPEN SPACE
COUNTY OF SOMERSET	656	171	70.02			06090	03256	15C	MONTGOMERY RD-OPEN SPACE
COUNTY OF SOMERSET	656	171	71			06090	03299	15C	MONTGOMERY RD-OPEN SPACE
COUNTY OF SOMERSET	656	171	72			05341	02065	15C	MONTGOMERY ROAD
COUNTY OF SOMERSET	656	171	73.02			06778	02453	15C	LONG HILL RD-OPEN SPACE
COUNTY OF SOMERSET	656	171	73.03			06627	02029	15C	LONG HILL RD-OPEN SPACE
COUNTY OF SOMERSET	656	171	73.04			06636	00410	15C	LONG HILL RD-OPEN SPACE
COUNTY OF SOMERSET	656	171	77			07005	03799	15C	430 LONG HILL RD-OPEN SPA
COUNTY OF SOMERSET	656	171	81			06761	02164	15C	LONG HILL RD-OPEN SPACE
COUNTY OF SOMERSET	657	171	82			06090	03305	15C	LONG HILL RD-OPEN SPACE
COUNTY OF SOMERSET	657	171	83			06090	03312	15C	LONG HILL RD-OPEN SPACE
COUNTY OF SOMERSET	657	171	84			06386	02586	15C	LONG HILL RD-OPEN SPACE
COUNTY OF SOMERSET	657	171	85			05519	01884	15C	LONG HILL RD-OPEN SPACE
COUNTY OF SOMERSET	657	171	86			06386	02593	15C	LONG HILL RD-OPEN SPACE
COUNTY OF SOMERSET	657	171	87			05077	03780	15C	450 LONG HILL ROAD
COUNTY OF SOMERSET	657	171	88.02			06067	02853	15C	LONG HILL RD-OPEN SPACE
COUNTY OF SOMERSET	657	171	89			05080	02380	15C	LONG HILL RD-EXEMPT
COUNTY OF SOMERSET	657	171	90			05080	02380	15C	LONG HILL RD - EXEMPT
COUNTY OF SOMERSET	657	171	91			06386	02605	15C	LONG HILL RD - OPEN SPACE
COUNTY OF SOMERSET	657	171	92			06386	02593	15C	LONG HILL RD - OPEN SPACE
COUNTY OF SOMERSET	657	171	93.01			05115	00155	15C	MONTGOMERY RD - EXEMPT
COUNTY OF SOMERSET	658	171	94			06386	02612	15C	LONG HILL RD - OPEN SPACE
COUNTY OF SOMERSET	658	171	95			05564	02829	15C	MONTGOMERY RD - EXEMPT
COUNTY OF SOMERSET	659	171	105.02			06702	02237	15C	MONTGOMERY RD -OPEN SPACE
COUNTY OF SOMERSET	659	171	106			06985	02558	15C	723 MONTGOMERY RD
COUNTY OF SOMERSET	659	171	107			06985	02558	15C	721 MONTGOMERY ROAD
COUNTY OF SOMERSET	660	171	112.03			06729	02845	15C	DAVIDS LN - OPEN SPACE
COUNTY OF SOMERSET	662	173	5.09			02346	00818	15C	270 ZION ROAD
COUNTY OF SOMERSET	662	173	7.01			02340	00454	15C	WERTSVILLE ROAD
COUNTY OF SOMERSET	662	173	8.02			06866	01227	15C	WERTSVILLE RD -OPEN SPACE
COUNTY OF SOMERSET	664	173	15			07028	02390	15C	ZION ROAD - OPEN SPACE
COUNTY OF SOMERSET	664	173	17			06350	02500	15C	284 ZION RD - EXEMPT
COUNTY OF SOMERSET	664	173	19			02289	00595	15C	ZION RD - OPEN SPACE
COUNTY OF SOMERSET	664	173	20.01			06214	02280	15C	ZION RD - OPEN SPACE
COUNTY OF SOMERSET	665	173	30			05092	03078	15C	8 CLARK LANE
COUNTY OF SOMERSET	665	173	32			02309	00287	15C	CLARK LANE
COUNTY OF SOMERSET	665	173	34			05390	02756	15C	ZION ROAD
COUNTY OF SOMERSET	665	173	35			05390	02756	15C	ZION ROAD
COUNTY OF SOMERSET	665	173	36			05503	02247	15C	CLARK LANE - EXEMPT
COUNTY OF SOMERSET	666	173	41			05503	02247	15C	338 ZION ROAD
COUNTY OF SOMERSET	667	173	55.01			05900	02179	15C	E LONGHILL RD - EXEMPT

Name of Owner Additional Owners	Page No.	Block No	Lot No.	Lot Qualifier	Account No.	Deed Book	Deed Page	Class	Property Location
COUNTY OF SOMERSET	667	173	55.03			06201	00539	15C	E LONG HILL RD - EXEMPT
COUNTY OF SOMERSET	669	174	7			01955	00001	15C	AMWELL RD - EXEMPT
COUNTY OF SOMERSET	669	174	7.02			02155	00332	15C	712 AMWELL ROAD
COUNTY OF SOMERSET	670	174	14.01			01926	00390	15C	AMWELL RD - EXEMPT
COUNTY OF SOMERSET	672	174	34			05082	01639	15C	EAST MOUNTAIN ROAD
COUNTY OF SOMERSET	674	174	39.05			02174	00808	15C	EAST MOUNTAIN ROAD
COUNTY OF SOMERSET	674	174	67.01			05228	01387	15C	EAST OF ZION ROAD
COUNTY OF SOMERSET	674	174	93.02			06713	03119	15C	ZION ROAD
COUNTY OF SOMERSET	676	174	114			05866	02999	15C	ZION ROAD
COUNTY OF SOMERSET	678	174	143			05121	02856	15C	ZION ROAD
COUNTY OF SOMERSET	679	174	149.01			02230	00491	2	341 LONG HILL ROAD
COUNTY OF SOMERSET	679	174	149.01	X		02230	00491	15C	LONG HILL ROAD
COUNTY OF SOMERSET	679	174	150			05157	03032	15C	353 LONG HILL ROAD
COUNTY OF SOMERSET	680	174	156.01			02237	00835	15C	HELD LANE
COUNTY OF SOMERSET	681	174	169			06164	01338	15C	ZION ROAD
COUNTY OF SOMERSET	681	174	195			06251	02599	15C	300 DUTCHTOWN ROAD
COUNTY OF SOMERSET	682	174	201			06844	03723	15C	471 LONG HILL ROAD
COUNTY OF SOMERSET	683	174	201.01			06844	03723	15C	LONG HILL ROAD
COUNTY OF SOMERSET	683	174	207			05341	02065	15C	LONG HILL ROAD
COUNTY OF SOMERSET	687	174.04	19			02156	00623	15C	MURRAY DR - OPEN SPACE
COUNTY OF SOMERSET	695	175	26.02			06390	03002	15C	SOUTH BRANCH ROAD
COUNTY OF SOMERSET	699	175	36.05			06257	01488	15C	EAST MOUNTAIN ROAD
COUNTY OF SOMERSET	699	175	37			02053	00517	15C	EAST MOUNTAIN ROAD
COUNTY OF SOMERSET	699	175	39.01			06981	01283	15C	PLEASANT VIEW ROAD
COUNTY OF SOMERSET	699	175	39.05			06390	03009	15C	AMWELL ROAD
COUNTY OF SOMERSET	744	176	1.01			02053	00517	15C	MOUNTAIN VIEW ROAD
COUNTY OF SOMERSET	744	176	3.02			02174	00822	15C	EAST MOUNTAIN ROAD
COUNTY OF SOMERSET	745	176	5			02036	00078	15C	EAST MOUNTAIN ROAD
COUNTY OF SOMERSET	745	176	5.02			02109	00043	15C	EAST MOUNTAIN ROAD
COUNTY OF SOMERSET	745	176	10			02076	00828	15C	MOUNTAIN VIEW ROAD
COUNTY OF SOMERSET	745	176	10.01			02036	00078	15C	MOUNTAIN VIEW ROAD
COUNTY OF SOMERSET	746	176	14			06373	01303	15C	PLEASANT VIEW ROAD
COUNTY OF SOMERSET	746	176	14.01			06589	01172	15C	PLEASANT VIEW ROAD
COUNTY OF SOMERSET	746	176	14.02			02036	00086	15C	PLEASANT VIEW ROAD
COUNTY OF SOMERSET	746	176	15.02			06589	01172	15C	PLEASANT VIEW ROAD
COUNTY OF SOMERSET	746	176	16			06589	01172	15C	466 EAST MOUNTAIN ROAD
COUNTY OF SOMERSET	746	176	16.01			06589	01172	15C	EAST MOUNTAIN ROAD
COUNTY OF SOMERSET	747	177	23.04			06206	03197	15C	ROUTE 206
COUNTY OF SOMERSET	837	183.01	1.01					15C	HAMILTON ROAD
COUNTY OF SOMERSET	857	198	2.02					15C	AMWELL ROAD-BASIN
COUNTY OF SOMERSET	858	198.02	1.02					15C	AMWELL ROAD
COUNTY OF SOMERSET	905	203.05	1.02					15C	HILLSBOROUGH ROAD
COURTIER, WILLIAM B & MARY E	847	191	4			01583	00482	1	MILLSTONE RIVER ROAD
COURTIER, WILLIAM B & MARY E	847	191	5			01583	00482	2	1095 MILLSTONE RIVER RD
COURTLAND DEV INC - 2	88	58	72.93					1	63 NOSTRAND RD-OPEN SPACE
COURTLAND DEV INC - 2	89	58	72.101					1	NOSTRAND RD -COMMON ELEM
COURTLAND DEV INC - 2	92	58	72.155					1	NOSTRAND RD -COMMON ELEM
COURTLAND DEV INC - 3	89	58	72.109					1	NOSTRAND RD -COMMON ELEM
COURTLAND DEV INC - 3	90	58	72.116					1	NOSTRAND RD -COMMON ELEM
COURTLAND DEV INC - 3	90	58	72.123					1	NOSTRAND RD -COMMON ELEM
COURTLAND DEV INC - 3	91	58	72.131					1	NOSTRAND RD -COMMON ELEM
COURTLAND DEV INC - 3	91	58	72.139					1	NOSTRAND RD -COMMON ELEM
COURTLAND DEVELOPERS INC	82	58	72.12					1	CAMPBELL RD-BASIN
COURTLAND DEVELOPERS INC	92	58.01	1					1	DICKERSON RD OPEN SPACE
COURTLAND DEVELOPERS INC	97	58.03	3					1	DICKERSON RD -COMMON ELEM
COURTLAND HOMEOWNERS ASSOC INC	84	58	72.40			02050	00886	1	CICKENER RD-COMMON
COURTLAND HOMEOWNERS ASSOC INC	85	58	72.45			02050	00886	1	NOSTRAND RD-COMMON
COURTLAND HOMEOWNERS ASSOC INC	85	58	72.51			02050	00886	1	NOSTRAND RD-COMMON ELEMEN
COURTLAND HOMEOWNERS ASSOC INC	86	58	72.58			02050	00886	1	NOSTRAND RD-COMMON ELEM
COURTLAND HOMEOWNERS ASSOC INC	86	58	72.66			02050	00886	1	NOSTRAND RD-COMMON ELEM
COURTLAND HOMEOWNERS ASSOC INC	87	58	72.74			02050	00886	1	NOSTRAND RD-COMMON ELEM
COURTLAND HOMEOWNERS ASSOC INC	87	58	72.81			02050	00886	1	NOSTRAND RD-COMMON ELEM
COURTLAND HOMEOWNERS ASSOC INC	88	58	72.88			02050	00886	1	NOSTRAND RD -COMMON ELEM
COURTLAND HOMEOWNERS ASSOC INC	88	58	72.95			02050	00886	1	NOSTRAND RD -COMMON ELEM
COURTLAND HOMEOWNERS ASSOC INC	89	58	72.103			02050	00886	1	NOSTRAND RD -COMMON ELEM
COURTLAND HOMEOWNERS ASSOC INC	92	58	72.154					1	NOSTRAND RD -COMMON ELEM
COURTLAND HOMEOWNERS ASSOC INC	94	58.01	19			02050	00886	1	CICKENER RD -COMMON ELEM

Taxing District 10 Hillsborough Twp

18 Somerset County

Name of Owner Additional Owners	Page No.	Block No	Lot No.	Lot Qualifier	Account No.	Deed Book	Deed Page	Class	Property Location
COURTLAND HOMEOWNERS ASSOC INC	94	58.01	23			02050	00886	1	NOSTRAND RD -COMMON ELEM
COURTLAND HOMEOWNERS ASSOC INC	94	58.01	31			02050	00886	1	NOSTRAND RD -COMMON ELEM
COURTLAND HOMEOWNERS ASSOC INC	95	58.01	39			02050	00886	1	DICKERSON RD -COMMON ELEM
COURTLAND HOMEOWNERS ASSOC INC	96	58.02	11			02050	00886	1	NOSTRAND RD -COMMON ELEM
COURTLAND HOMEOWNERS ASSOC INC	97	58.02	19			02050	00886	1	DICKERSON RD -COMMON ELEM
COURTNEY, EUGENIA G	124	140.01	14			06182	01843	2	38 WEBER AVENUE
COURTYARD AT AMWELL CONDOMINIUM	514	163.05	100	P0001				15F	491 AMWELL ROAD
COURTYARD GOLD, LLC	74	51	4	C0821		07370	00509	4A	821 COURTYARD DRIVE
COURTYARD GOLD, LLC	74	51	4	C0822		07370	00521	4A	822 COURTYARD DRIVE
COURTYARD GOLD, LLC	74	51	4	C0823		07374	03173	4A	823 COURTYARD DRIVE
COURTYARD GOLD, LLC	75	51	4	C0824		07370	00529	4A	824 COURTYARD DRIVE
COUSAR, NORMAN G	432	153.12	1	C0710		01785	00352	2	710 ROBIN ROAD
COUSO, DEENA & RICARDO	1001	205.07	6			06815	00196	2	11 MC INTIRE DRIVE
COUSO, RICARDO & DEENA	425	153.09	1.01	C3304		06801	00889	2	3304 ASTOR CLOSE
COUZZI, RICHARD & KATHLEEN	134	140.03	6			07290	00507	2	1 STEELE PLACE
COUZZI, RICHARD & TINA	724	175.08	95			07053	03282	2	209 BROKAW COURT
COVELESKI, EUGENE & VICKY	1065	207.01	1					2	12 WOODSHIRE WAY
COVER, JACK L & CAROL J	924	203.14	39			01380	00709	2	2 FREDRICK COURT
COVERT, JOHN & WENDY	789	178.02	132			06057	00351	2	60 CHESTNUT COURT
COVIELLO, JOHN L	735	175.13	2.15			02144	00219	2	30 PRALL ROAD
COVIELLO, VINCENT W & KATHLEEN W	906	203.05	11			05173	00197	2	30 SCOTT DRIVE
COWAN, JEFFREY A & KELLEY S	1008	205.11	14			02085	00754	2	3 COLLINS DRIVE
COWEN, THOMAS A & JEANETTE	255	150.02	44			02292	00668	2	6 WOLVERTON LANE
COX, GEORGE J & ELLEN M	757	177.02	95			02241	00143	2	69 OXFORD PLACE
COX, YOLANDA	499	163.05	1.01	C1701		05507	00471	2	579-1 AUTEN ROAD
COYLE, BERNADETTE D	801	178.02	297			06743	02634	2	37 WHITEHALL COURT
COYLE, JEFFREY F & MINELLI	53	19	9			06008	01360	2	69 EQUATOR AVENUE
COYLE, TIMOTHY M & SUSAN K	1016	205.13	16			02100	00361	2	26 COLLINS DRIVE
COYNE, ANDREW C & LAURA M	349	151.16	119			01690	00483	2	108 EASTWICK COURT
COZINE, JAMES & ARTI VYAS	303	151.05	3			06096	02411	2	23 FINE ROAD
CP EAST BRUNSWICK INC	773	178	2			06879	03368	4A	420 AMWELL ROAD
CRACKNELL, STUART & SALLY WILCOX	1098	207.13	7			06297	02430	2	2268 MILLSTONE RIVER ROAD
CRADDOCK-PONCE, T A & PONCE, MIGUEL	714	175.06	42			06863	00931	2	92 MARSHALL ROAD
CRAFT, CAROLLE	594	163.21	6	C1044		06904	01523	2	490 AUTEN ROAD 4D
CRAFT, THERESA	429	153.10	1.02	C2703		02223	00580	2	2703 KENT PLACE
CRAIG, KAREN A& PETRUCHA,GEORGE&OLGA	985	205.01	5			01953	00509	2	12 CORNELL TRAIL
CRANES RENTAL 812 LLC	773	177.13	70			07300	01858	2	812 ROUTE 206
CRANES RENTAL 816 LLC	773	177.13	69			07300	01865	2	816 ROUTE 206
CRANES RENTAL 824 LLC	772	177.13	68			07300	01872	2	822 ROUTE 206
CRAPELLO, CRISTOPHER & CRAPELLO, A	341	151.16	1.03	C1904		07188	02554	2	1904 WILLIAM AND MARY CMN
CRASTO, MELWYN & AKHILA NAIK	1059	205.31	54			06303	01178	2	7 KIMBLE COURT
CRATER, RICHARD D	804	178.02	432			07103	02280	2	369 HOMESTEAD ROAD
CRAWFORD, MARK & ANNIE	351	151.16	144			05618	01984	2	54 NEW AMWELL ROAD
CREAM PUFF FARMS, LLC	180	143	17			07315	03005	2	385 ROYCEFIELD ROAD
CREELMAN, HEATHER D & MARK TRUSTEES	316	151.09	119			06277	03766	2	5 CROWEL ROAD
CRELL, STUART	608	163.22	5	C3922		06934	02670	2	39-22 BLOOMINGDALE DRIVE
CRESCENZO, MARGARET	395	153.05	22182			01956	00882	2	514 BROOKSIDE LANE
CRESPO, EDISON HENAO & HENAO, MARIA	116	79	1			07137	02364	2	16 SUNNYMEAD ROAD
CRESPO, EDISON HENAO & HENAO, MARIA	116	79	3			07137	02364	1	SUNNYMEAD ROAD
CRESPO, EDISON HENAO & HENAO, MARIA	116	79	2			07137	02364	1	SUNNYMEAD ROAD
CRESPO, JOHN & JACQUELINE	872	199	142			01475	00057	2	28 ROYCE BROOK ROAD
CRESTMONT MANOR HOMEOWNERS ASSOC	308	151.09	97			02068	00599	1	AUTEN RD -OPEN SPACE
CRESTMONT VILLAGE LLC	304	151.06	57			02040	00537	4C	AUTEN ROAD
CRIDGE, PETER B & JENNIFER ANN M	1058	205.31	52			06220	01797	2	11 KIMBLE COURT
CRIMMEL, NANCY	343	151.16	1.03	C6071		06979	01078	2	607-A MARLBOROUGH COMMON
CRISAFULLI, ANTHONY J & LA ET ALL	41	13.01	5.30			02176	00559	2	23 NORZ DRIVE
CRISPIN, ALEX & JOSE, NISHA	893	200.10	11.07			07057	03514	2	120 STEINMETZ ROAD
CRISPIN, FREDERICK E III & ROBIN H	682	174	199.05			02289	00889	2	368 DUTCHTOWN ROAD
CRISPO, ADONIS E & IMELDA S	291	151.01	1			02121	00086	2	37 NEWELL STREET
CRISTELLI,ASHLEY M;FORNARO,JENNIFER	634	167	15.01			07044	03158	3A	581 MONTGOMERY ROAD
CRISTELLI,ASHLEY M;FORNARO,JENNIFER	634	167	15.01	Q0027		07044	03158	3B	581 MONTGOMERY ROAD
CRIVELLO, THOMAS M & PATRICIA A	334	151.15	92			05641	01228	2	70 HAVERFORD COURT
CRIVELLONE, JOHN & DEBORAH	442	153.13	1	C0995				2	995 ROBIN ROAD
CRLENCIC, JOHN S & ROSE M	923	203.14	25			01392	00267	2	204 STEPHEN WAY
CROCKETT, SHAWN H & MICHELLE P	277	150.12	64			05563	02468	2	7 LORIEN PLACE
CROFTS, STEVEN G	510	163.05	1.05	C3027		02297	00708	2	3027 REVERE COURT
CRONCE, DARRYL & NANCY	279	150.14	7			02036	00641	2	173 BYWATER WAY

Taxing District 10 Hillsborough Twp

18 Somerset County

Name of Owner Additional Owners	Page No.	Block No	Lot No.	Lot Qualifier	Account No.	Deed Book	Deed Page	Class	Property Location
CRONIN, THOMAS W	102	62	19			06446	00525	2	109 HAMMLER ROAD
CRONIN, THOMAS	276	150.12	51			01463	00468	2	6 LORIEN PLACE
CROOT, RAYMOND E JR & KAREN M TRSTS	896	200.11	7			06416	02460	2	20 WINDING WAY
CROPLEY, ANDREW & CAROL	700	175	82			01918	00776	2	517 SHEPPARD COURT
CROSSAN, PAMELA ANN & RICHARD	696	175	33.12			05765	00693	2	802 ATKINSON CIRCLE
CROSSMAN, FLOYD W	592	163.21	6	C0923		02282	00883	2	498 AUTEN ROAD 2C
CROSSMAN, FLOYD	809	180.01	25			07373	01375	2	38 ARTHUR ROAD
CROUTHAMEL, BRIAN & KELLY	709	175.05	19			07390	00479	2	619 DANLEY LANE
CROUTHAMEL, JENNIFER	339	151.16	1.03	C1604		06652	00284	2	1604 WILLIAM AND MARY CMN
CROWE, BRIAN & BROOKE	809	180.01	22			06983	01156	2	26 ARTHUR ROAD
CROWE, BROOKE A & BRIAN F	512	163.05	1.05	C3201		06809	00441	2	3201 REVERE COURT
CROWLEY, BRIAN J & LAURA M	1051	205.30	8.01			02308	00484	2	190 SCHILKE LANE
CROWN CAR WASH OF HILLSBOROUGH INC	858	199	1			02112	00736	4A	397 ROUTE 206 SOUTH
CRUM, JOAN F	668	174	3					2	720 AMWELL ROAD
CRUZ, ANGELO	579	163.21	5	C2411		07377	03066	2	24 BLOOMINGDALE DRIVE 1A
CRUZ, CARLOS M. & CARLA	205	147	19.05			07126	02637	2	1168 ORCHARD DRIVE
CRUZ, EDWIN & JEANETTE	962	204.04	8			06561	03480	2	8 GRAFTON COURT
CRUZ, EZEQUIEL & RACHELL MEJIA	455	153.15	1	C4906		07406	01754	2	112 WILDFLOWER LANE
CRUZ, JORGE CABALLE	76	58	1.17			06070	03725	2	2037 BROOKS BOULEVARD
CRUZ, MIGUEL A	1080	207.02	50			07156	00893	2	1968 MILLSTONE RIVER ROAD
CSEH, JOSEPH R & MICHELE M	240	149.11	27			06153	00865	2	416 CONOVER DRIVE
CSEKEY, LUDWIG & JOAN	652	171	30.01					2	26 PIROZZI LANE
CSERNICA, EMILY	529	163.06	2	C1733		07340	00601	2	293 GEMINI DRIVE 3C
CSERNICA, MATTHEW S	769	177.13	16			07359	03662	2	10 DUMONT ROUND
CSUHA, PAUL & PATRICIA	476	162	10			02175	00432	2	96 MEADOWBROOK DRIVE
CSUPKA, JANOS & MARIANN	863	199	31			07265	01778	2	107 NORTH WILLOW ROAD
CUARESMA, ALBERT M & SHIRLEY J	305	151.07	2			01894	00204	2	4 CRAMMER LANE
CUARESMA, SHIRLEY C	579	163.21	5	C2412		06215	01590	2	24 BLOOMINGDALE DRIVE 1B
CUCCHIARA, CARL A & ANN E	172	142	45.07			02195	00443	2	17 ELMENDORF CIRCLE
CUCCHIARA, ANGELO JR & ANTOINETTE L	432	153.12	1	C0700		06476	01517	2	700 ROBIN ROAD
CUCCINIELLO, LORRAINE	507	163.05	1.01	C9007		01505	00813	2	806 EVES DRIVE 3G
CUCCO, ERNEST J & SHERYL L	525	163.06	2	C1413		06325	03366	2	303 GEMINI DRIVE 1C
CUCURULLO, ALYCE A	638	168	10.03			02295	00485	2	6 WERTSVILLE ROAD
CUDDEBACK, DAVID R & KATHRYN D	804	178.02	429					2	746 ROUTE 206
CUEVAS, MARC C & MICHELLE L	1078	207.02	34			06828	03865	2	29 STEEPLE DRIVE
CUGLIARI, FRANK	499	163.05	1.01	C1703				2	579-3 AUTEN ROAD
CUHNA, CHRISTOPHER JAMES, MARIA F	524	163.06	2	C1223		07244	02225	2	287 GEMINI DRIVE 2C
CUI, XIAOFENG & YU HUANG	201	145.09	25			06342	02406	2	12 HEITZ LANE
CULBERTSON, BYRON J	523	163.06	2	C1111		01861	00759	2	277 GEMINI DRIVE 1A
CULBERTSON, DONALD J & BARBARA A	959	204.02	24			1414	807	2	1 RADNOR COURT
CULBERTSON, JERRY A & KATHLEEN A	727	175.08	137			05990	00318	2	715 WHITENACK COURT
CULL, FRANK A	299	151.03	19			05403	00725	2	51 FLEMMING DRIVE
CULLEN, SHELAGH C	619	163.22	45	C3619		01684	00405	2	3619 ROYCE COURT
CULLINANE, MICHAEL P & DONNA L	92	58.01	2			01979	00762	2	12 DICKERSON ROAD
CULNEN LLC	877	200.04	7			02223	00330	4B	239 HOMESTEAD ROAD
CUMBA, ALFRED JR & CAROLE	10	5	34			02232	00672	2	815 AMWELL ROAD
CUMMINGS, BONNIE	457	153.15	1	C7610		05304	00561	2	76-J FARM ROAD
CUMMINGS, MARK E & LINDA M	1029	205.16	6			02166	00460	2	11 MILBURN DRIVE
CUNFER, SUSAN A	484	163.04	100	C1204		06677	03720	2	1204 TUDOR COURT
CUNHA, MANUEL & JOANNE	260	150.04	2			06970	01775	2	62 PERRINE PIKE
CUNKELMAN, BRIAN L. & JENNIFER L.	668	173	63.01			07152	00238	3A	307 LONG HILL ROAD
CUNKELMAN, BRIAN L. & JENNIFER L.	668	173	63.01	Q0511		07152	00238	3B	307 LONG HILL ROAD
CUNNINGHAM, CHARLES & LEE, LINDA	1083	207.03	6			01959	00191	2	5 DAVENPORT WAY
CUNNINGHAM, GUY & ELIZABETH	722	175.08	77			01662	00011	2	37 MARSHALL ROAD
CUNNINGHAM, WILLIAM F	25	11	15			05503	00533	3A	711 AMWELL ROAD
CUNNINGHAM, WILLIAM F	25	11	15	Q0028		05503	00533	3B	711 AMWELL ROAD
CUOCO, AUGUSTINE JR & SHERRI	837	183	33			07105	00487	2	270 SUNNYMEAD ROAD
CUOCO, CAROL ANN & RICHARD	838	183.01	45			05842	01487	2	32 FRANKLIN DRIVE
CUOCO, CHRISTOPHER A	438	153.13	1	C0907		05187	01045	2	907 ROBIN ROAD
CUOCO, LAURIE J	426	153.09	1.01	C3508		02041	00479	2	3508 WELLINGTON COURT
CUOMO P & CUOMO S & CUOMO C	65	40	7			05057	02323	1	SIXTH STREET
CUOMO, JAMES & LORRAINE A	1001	205.07	4			01996	00418	2	7 MC INTIRE DRIVE
CURABBA, JOHN N & CAROL L	1057	205.31	35			06096	02689	2	3 ABBY COURT
CURCIO, VICTOR	380	153	45			01687	00756	2	37 INDEPENDENCE DRIVE
CURRAN, KEVIN & SHEILA	7	5	3			01855	00686	2	211 HOCKENBURY ROAD
CURRAN, THOMAS J & PATRICIA ANN	897	201	5			01490	00747	2	239 HILLSBOROUGH ROAD
CURREY, KATHLEEN	422	153.08	68	C0285		06127	00130	2	538 ANDRIA AVE APT 285

Taxing District 10 Hillsborough Twp

18 Somerset County

Name of Owner Additional Owners	Page No.	Block No	Lot No.	Lot Qualifier	Account No.	Deed Book	Deed Page	Class	Property Location
CURRO, JACK S	224	149.05	18			01685	00289	2	52 BUCKLAND DRIVE
CURRY, CAREN P	491	163.04	100	C2604		02111	00296	2	2604 BALMORAL COURT
CURTIS, IAN R & ELVIRA A	1012	205.11	57			02220	00143	2	22 HORSESHOE DRIVE
CURTIS, SCOTT & AMANDA	889	200.07	35			07110	00639	2	43 WHITE MEADOW ROAD
CUSACK, PATRICK M	967	204.06	9			05450	02948	2	13 VALINOR ROAD
CUSICK, JAMES W & KAREN M	693	174.07	1			01697	00189	2	34 STARVIEW DRIVE
CUSIMANO, AMELIA C	286	151	12.67			02170	00094	2	1 THOMPSON CLOSE
CUTINO, SUZANNE C	254	150.02	27			05474	01598	2	1 WOODVILLE TERRACE
CUTLIP, BARBARA	553	163.09	1	C0017		06523	02998	2	17 DORCHESTER COURT
CUTTS, DAVID & DONNA	257	150.02	74			06132	03444	2	37 WESLEY ROAD
CUZZOLINO, GREG & YVONNE	354	151.20	1	C0505		07050	03833	2	505 COLUMBIA COMMON
CUZZOLINO, RAYMOND F & BONNIE B	801	178.02	293			06277	00862	2	45 WHITEHALL COURT
CYMBALISTA, THEODORE W & REGINA	768	177.13	2			01643	00842	2	1 PIERSON DRIVE
CYMBALUK, STEFAN	761	177.06	13			06312	02702	2	494 AMWELL ROAD
CYZNER, IRV C/O CYZNER PROP	28	11	44	Q0512		05922	03415	3B	AMWELL ROAD
CYZNER, IRV C/O CYZNER PROP	28	11	44.01	Q0512		02278	00149	3B	MILL LANE
CYZNER, IRV C/O CYZNER PROP	29	11	44.02	Q0512		02278	00149	3B	MILL LANE
CYZNER, IRV C/O NJ-AMERICAN WATER CO	28	11	44					4B	AMWELL ROAD
CZADO, FRANK	339	151.16	1.03	C1702		01874	00240	2	1702 WILLIAM AND MARY CMN
CZAJKA, DARIUSZ & JOLANTA	732	175.11	35			06812	00262	2	301 SPADER COURT
CZAKO, CHRISTOPHER & JUDY M	1067	207.01	26			05732	00570	2	14 STURWOOD DRIVE
CZECHOWICZ, GREGORY J & LILLIAN J	883	200.06	2	C0113		06912	03360	2	113 GABRIEL COURT
CZECHOWICZ, RICHARD & BOZENA	243	149.14	12			02221	00407	2	6 BROACH WAY
CZECHOWICZ, ROBERT D & ANNA	230	149.08	7			06323	03747	2	6 WYTHE CIRCLE
CZEPLA, OLGIERD & DALA	906	203.05	15			06648	03604	2	12 JOSHUA DRIVE
CZERNIKOWSKI, JOHN & IRENE	27	11	33			01564	00863	2	738 MILL LANE
CZIPO, JOSEPH P & LINDA M	1082	207.02	82			02262	00128	2	25 DAVENPORT WAY
CZUDECKI, JAN & CZUDECKA, TERESA	561	163.09	6	C0308		06996	00168	2	673-C2 DOVER COURT
D & L PROPERTY MANAGEMENT LLC	879	200.05	4	C0017		06207	01912	4B	15 ILENE CT BLD 12 UNT 17
D & L PROPERTY MANAGEMENT LLC	879	200.05	4	C0018		06207	01912	4B	15 ILENE CT BLD 12 UNT 18
D' ALESSIO, PHILIP & KRISTINA	308	151.09	97	C0003		06514	02291	2	54 BATEMAN WAY
D' AVANZO, RICHARD A & KRISTIN K	1054	205.30	55			05943	02127	2	14 BURNISTON COURT
D&R GREENWAY LAND TRUST, INC	900	202	20	Q0029		06347	00630	3B	TOWNSHIP LINE ROAD
DA COSTA, KARLENE	429	153.10	1.02	C2704		06895	01827	2	2704 KENT PLACE
DA SILVA, SANDY	508	163.05	1.05	C3003		06150	02940	2	3003 REVERE COURT
DAARO, IBRAHIM	433	153.12	1	C0744		05443	00066	2	744 ROBIN ROAD
DABROWSKI, TAD J	668	174	1.01			06743	00201	4A	207 ZION ROAD
DACHOWSKI, DAVID	450	153.15	1	C4007		05894	03635	2	236 WILDFLOWER LANE
DACHOWSKI, M J & NAKISSA C E & ET AL	884	200.06	2	C0122		06706	00173	2	122 GABRIEL COURT
DACKO, JASON P & TRACY J	1041	205.22	5			06816	02374	2	28 BERNART COURT
DADI, MAHESH & SUNITA RANI S	964	204.04	26.01			06713	01976	2	329 WOODS ROAD
DADZIE, KOBENA A & DAPHNE D	736	175.14	2			06641	00882	2	5 PRALL ROAD
DAGA, ADITYA V & SHRUTI BAGRI	252	150.02	1			06742	03365	2	30 VAN ZANDT DRIVE
DAGAR, AMIT	1070	207.01	79			06905	01960	2	2 DOW DRIVE
D'AGOSTINO LIVING TRUST	129	140.02	22			06071	03475	2	43 THORNTON STREET
D'AGOSTINO, MARIO & SUSAN M	210	148	12			01426	00606	2	466 NEW CENTRE ROAD
D'AGOSTINO, MICHAEL L & STACEY B	732	175.11	40			06470	02757	2	36 MARSHALL ROAD
D'AGOSTINO, SALVATORE	230	149.08	2			05621	03246	2	4 LONGFIELD DRIVE
DAHL, ERIC JR	620	163.22	45	C3626		05989	03694	2	3626 ROYCE COURT
DAHLGREN, GABRIELLA	357	151.20	1	C1306		06458	01559	2	1306 WASHINGTON COMMON
DAI, CHAO & YANG, WENFENG	449	153.15	1	C3903		07403	02607	2	254 WILDFLOWER LANE
DAI, DONG & ZHU, PING	155	141.06	40			07406	03247	1	12 HARDGROVE COURT
DAI, WEIMING & MAO, MEIYU	163	141.11	7			06950	01756	2	87 KLINE ROAD
DAICHMAN, JEFFREY	710	175.05	37			06808	03483	2	758 DE CAMP DRIVE
DAIF, MICHAEL F & LYDIA H	33	12	5.07			06626	03538	2	6 RIGGER COURT
DAINO, EUGENE & PATRICIA	1000	205.06	7			01965	00781	2	14 BAIRD DRIVE
DAISEY, EDWARD J & KRISTY L	672	174	34.04			06851	00950	2	215 EAST MOUNTAIN ROAD
DAKHERA, ARVIND & POOJA	95	58.02	3			07105	00977	2	9 CAMPBELL ROAD
DAKU, RAYMOND G & MARILYN A	1101	208	17					2	9 O'CONNOR DRIVE
DALE, DELORES J	554	163.09	1	C0038		06833	03338	2	38 DORCHESTER COURT
D'ALESSIO, LAUREL	685	174.03	6			05754	01681	2	1 DOGWOOD DRIVE
DALEY, DAVID & MARIANNE	372	152.06	25			01938	00537	4A	264 ROUTE 206
DALEY, DAVID & MARIANNE	673	174	34.05			01556	00865	2	245 EAST MOUNTAIN ROAD
DALEY, SUZANNE	406	153.08	68	C0012		05888	02237	2	24 DEANNA DR APT 12
DALIN, JAMES R & ANNE S	157	141.07	6			06927	00672	2	2 BELLIS CIRCLE
DALLMEYER, JOSEPH D & LISA A	82	58	72.01			02064	00432	2	8 DICKERSON ROAD
DALPE, RENDI L	349	151.16	121			06565	00336	2	112 EASTWICK COURT

Taxing District 10 Hillsborough Twp

18 Somerset County

Name of Owner Additional Owners	Page No.	Block No	Lot No.	Lot Qualifier	Account No.	Deed Book	Deed Page	Class	Property Location
DALTON, PATRICIA A	561	163.09	6	C0303		06723	03772	2	673-E1 DOVER COURT
DALY, CHRISTOPHER E & MICHELLE E	292	151.01	24			05525	03332	2	10 RUNYON STREET
DALY, HENRY J. & ZAVODNICK, LAUREN	631	165	7			07168	00326	2	592 MONTGOMERY ROAD
DALY, MICHAEL & BEATA	526	163.06	2	C1434		06445	02481	2	303 GEMINI DRIVE 3D
DALY, VINCENT P & PFISTERER, J	667	173	52			01663	00668	2	370 ZION ROAD
DALY, WILLIAM J. & KATHRYN M.	729	175.10	3			01758	00241	2	929 CASE DRIVE
D'AMATO, ALICE	704	175.02	15			07073	02894	2	150 WESCOTT ROAD
D'AMBROSIO, JAMES S & JACKLYN	1094	207.10	16			06130	02258	2	15 ETHAN COURT
D'AMELIO, ANTONIO F & STACEY	717	175.07	8			06575	03778	2	215 BEEKMAN LANE
DAMELIO, JEAN M	299	151.03	28			06960	02279	2	33 FLEMMING DRIVE
DAMEROW, IAN	741	175.18	5			05113	00193	2	32 EAST MOUNTAIN ROAD
DAMIANI, DINO	1065	207	7.01			05121	01598	2	584 HILLSBOROUGH ROAD
DAMIANI, EDWARD J & ANITA J	22	8.01	11			02184	00271	2	3 HOPE COURT
DAMIANO, CLAUDIA	756	177.02	83			06492	01368	2	93 OXFORD PLACE
DAMIANO, RICHARD J & K E TRUSTEES	909	203.06	6			06747	02990	2	9 JOSHUA DRIVE
DAMIANO, PETER A III & DIANE	759	177.04	5			06836	02917	2	5 EGER LANE
D'AMICO, MARK A & MICHELLE	321	151.09	188			02232	00752	2	33 HUGHEY LANE
DAMLE, RAJENDRA K & SWATI	328	151.11	11			05916	03624	2	4 SIMONSON LANE
D'AMORE, MICHAEL & MARY	655	171	63.04			02349	00582	3A	639 MONTGOMERY ROAD
D'AMORE, MICHAEL & MARY	655	171	63.04	Q0513		02349	00582	3B	639 MONTGOMERY ROAD
DANCY, JASON & NIVETHINY	787	178.02	36			06804	00071	2	22 POND COURT
DANDEO, MICHAEL & AVERYE	550	163.08	1	C2705		07059	02673	2	672-E MARSHALL ROAD
D'ANDRADE, RAYMOND J & LAURA S	901	203.01	5			05816	03325	2	39 SCOTT DRIVE
DANDY, MELISSA	869	199	100			06890	03286	2	3 NORTH VIEW DRIVE
DANEK, WILLIAM E. JR. & NANCY L.	4	4	2.07					2	224 HOCKENBURY ROAD
DANG, MIN & XIYOU XU	950	204	1.27			06181	02243	2	10 TODD STREET
D'ANGELO, ANTHONY & JOANN	958	204.02	2			05254	01729	2	255 FAIRFIELD LANE
D'ANGELO, ANTHONY & NINA	292	151.01	22			02146	00580	2	6 RUNYON STREET
D'ANGELO, DARYL A & JUDY E	1017	205.13	33			05031	00905	2	1 SMITH COURT
DANI, HASIT & SWETA	819	180.07	25			06362	01769	2	1 LAWRENCE COURT
DANI, KOMAL	444	153.13	1	C1086		07353	00194	2	1086 ROBIN ROAD
DANIEL, CHRISTOPHER D & DEBORAH C	902	203.01	15			05429	01038	2	18 DANIEL DRIVE
DANIEL, FRED	27	11	27.03					2	691 AMWELL ROAD
DANIEL, JACOB E & RACHEL D	1038	205.21	17			06892	02805	2	13 MILLER DRIVE
D'ANIELLO, ANTHONY & MELISSA	756	177.02	80			06894	00210	2	99 OXFORD PLACE
D'ANIELLO, JERRY S & MARGARET E	849	191	22.04			05953	01600	2	40 PLUMSTEAD WAY
D'ANIELLO, VINCENT & ROSARIA	641	169	6.05			05951	02195	2	668 MONTGOMERY ROAD
DANIELS, JEROME & MICHELE D	442	153.13	1	C1010		06375	01965	2	1010 ROBIN ROAD
DANIELS, MICHAEL A	209	148	4			06869	03180	2	498 NEW CENTRE ROAD
DANIELS, ROBERT R	640	169	5.10			06861	00637	2	604 MONTGOMERY ROAD
DANIELS, ROSELYN Y	329	151.12	11			02212	00001	2	17 HUGHEY LANE
DANILCZUK, WOJCIECH & ELZBIETA	415	153.08	68	C0144		07386	02939	2	50 DEANNA DR APT 144
DANISH, SAAD & KATIA AOUN	832	182	68			06702	00606	2	157 FLANDERS DRIVE
DANKERS, PAUL B & ANN MARIE J	940	203.21	2			02302	00355	2	35 KILMER DRIVE
DANTE, ROBERT P & KIMBERLY S	49	13.04	4.12			02040	00050	2	14 NORZ DRIVE
D'ANTUONO, MELINDA & SMITH, DOUGLAS	241	149.12	4			06659	03277	2	10 LANE ROAD
DAO, KE & MAGDALENA TROFMIUK	1089	207.06	20			05801	03433	2	13 SURREY DRIVE
DAOUD, ANDREW & SHANNON	48	13.03	5			05827	00906	2	27 DEER PATH
D'AQUINO, MICHAEL & MARIE	40	13.01	5.08			01685	00501	2	42 WAGNER LANE
DARABANT, ELAINE M & DARABANT, JOESPH	119	93	6			06409	00547	1	ROOSEVELT AVENUE
DARABANT, ELAINE M & DARABANT, JOESPH	119	93	7			06409	00547	2	COOLIDGE AVENUE
DARBY, ROBERT T & JILIANN L	749	177	37			06983	02637	2	51 OXFORD PLACE
DARCY, PATRICK & MONICA	1090	207.07	11			05098	01331	2	17 BENNINGTON WAY
DARDZINSKI, DUANE & DIANNE	872	199.01	1			02041	00740	2	15 GARRETSON LANE
DARIOS, GEORGE & MARGARET TRUSTEES	731	175.11	23			06250	00296	2	20 MARSHALL ROAD
DAROUIAN, PAYMAN & PRIYA S	1061	205.32	31			06480	01740	2	12 MURPHY DRIVE
DAS REALTY, LLC	373	152.06	27.01	C0501		06164	03171	4A	501 OMNI DRIVE
DAS, ABHRANIL & BISWAS, SHUBHASHREE	515	163.05	101.17			07212	02658	2	31 CPL. LANGON WAY
DAS, ASIT	827	182	2.11			07107	01586	2	255 SUNNYMEAD ROAD
DAS, NILANJANA & KAR, SHIBAJI	3	3	20			06979	00418	1	THREE BRIDGES ROAD
DAS, NILANJANA & KAR, SHIBAJI	8	5	16			06979	00418	2	366 THREE BRIDGES ROAD
DAS, SIDDHARTH & SONIKA	425	153.09	1.01	C3402		05682	00680	2	3402 WELLINGTON COURT
DAS, SIDDHARTH & SONIKA	992	205.03	4			06926	00724	2	2 PEMBROKE TERRACE
DAS, SOMNATH & BHAUMIK, JAYEETA	382	153.02	6			07273	01520	2	9 JOHN HANCOCK AVENUE
DASANAYAKE, NADUN & DHARANI W	759	177.05	2			07263	01877	2	98 OXFORD PLACE
DASHIELL, AUGUSTINE	457	153.15	1	C7606		06851	01334	2	76-F FARM ROAD
DASILVA, DANIEL & CIRILO, CHRISTINA	655	171	65			07421	00392	2	657 MONTGOMERY ROAD

Taxing District 10 Hillsborough Twp

18 Somerset County

Name of Owner Additional Owners	Page No.	Block No	Lot No.	Lot Qualifier	Account No.	Deed Book	Deed Page	Class	Property Location
DASS, BHAGWAN & CHOW MELINDA	451	153.15	1	C4304		06771	01146	2	192 WILDFLOWER LANE
DASS, SOURABH	328	151.11	12			07037	03605	2	6 SIMONSON LANE
DATTA, ARINDAM & CHADHA, RITU	287	151	12.80			01895	00363	2	26 BAKER CIRCLE
DATTANI, DILIP	602	163.22	4	C4321		06139	03581	2	43-21 BLOOMINGDALE DRIVE
DATTANI, MIT ROHITBHAJ & AVANI MIT	282	151	12.09			07297	03101	2	104 EVERETT CLOSE
DATTOLA, KYLE & KODDENBERG, M	61	33	3.01			06900	00787	2	40 FOURTH STREET
DAUGHERTY, JEFFREY A & DONNA L	750	177.01	27			01830	00350	2	33 WALLACE BOULEVARD
D'AURIA, PAUL J & THERESA A	716	175.06	71			01972	00069	2	17 MONFORT DRIVE
D'AVANZO, RONALD M & PAULA F	83	58	72.22			02070	00401	2	56 CAMPBELL ROAD
DAVARIYA, SURAJ B	1015	205.13	1			07403	02265	2	1 STOUT DRIVE
DAVE, DHIREN & PARUL	33	12	5.06			06538	03815	2	4 RIGGER COURT
DAVE, KEYUR & JIGNA	1012	205.11	53			07181	00218	2	28 HORSESHOE DRIVE
DAVE, NILES & RACHNA	1018	205.14	2			07293	02048	2	30 MILBURN DRIVE
DAVE, PARESH R & JAYSHREE	190	145.02	23			05725	01402	2	1279 ORCHARD DRIVE
DAVE, SHIVANG G. & RAJOOL S.	1049	205.29	10			07195	00284	2	31 MURPHY DRIVE
DAVE, VIPUL B & KUSUMGAR, SHRUTI J	973	204.06	94			02259	00405	2	20 FRANCIS DRIVE
DAVE, VYOMESH G & JAYSHREE V	901	203.01	4			01881	00807	2	41 SCOTT DRIVE
DAVELMAN, LOUIS & SUSAN	720	175.08	51			01822	00030	2	418 COVERT COURT
DAVENPORT, DANIEL E & TRACY J	716	175.07	3			05967	00700	2	91 MARSHALL ROAD
DAVIA, TONI C	870	199	111			06705	03055	2	106 ROYCE BROOK ROAD
DAVID, RICHARD C & DOLORES	631	165	11.03					2	118 WERTSVILLE ROAD
DAVID, RICO & MICHELLE	460	153.19	1	C0284		07407	01664	2	28-4 FARM ROAD
DAVID, SUPRIEN P. & SNOW, JOACHIM A	482	163.03	17			07204	00304	2	23 TIPPET STREET
DAVIDE, ALAN	485	163.04	100	C1307		05837	02637	2	1307 ST. JAMES COURT
DAVIDI, MELISSA	599	163.21	7	C3444		07241	01068	2	34-44 BLOOMINGDALE DRIVE
DAVIDSON, BRIANNA	621	163.22	45	C3723		07329	02677	2	3723 ROYCE COURT
DAVIDSON, DEBRA BETTI	60	32	7			05042	00221	1	FOURTH STREET
DAVIDSON, DEBRA BETTI	60	32	10.01			05042	00221	1	FOURTH STREET
DAVIDSON, DEBRA BETTI	60	32	14			05042	00221	2	56 FIFTH STREET
DAVIDSON, WILLIAM C & MARY ANN	684	174.02	7			02085	00335	2	10 STARVIEW DRIVE
DAVIES, FATMATA	780	178.01	48			07272	01466	2	59 CRICKHOLLOW COURT
DAVIES, MARY ELLEN	426	153.09	1.01	C3409		07126	01830	2	3409 WELLINGTON COURT
DAVIES, MERRILL L & LAWRENCE P	959	204.02	18			02304	00495	2	233 FAIRFIELD LANE
DAVIES, MICHAEL J & REBECCA L	687	174.04	29			02220	00173	2	78 MURRAY DRIVE
DAVIS, CHARLES & JOYCE	320	151.09	176			02236	00897	2	1 STOCKTON ROAD
DAVIS, CHARLIE REEVES III & MARY A	367	152.03	1			02011	00568	2	377 TRIANGLE ROAD
DAVIS, EDWARD J & LINDA A	871	199	134			01402	00451	15F	14 GARRETSON LANE
DAVIS, JEAN	520	163.06	2	C0741		06055	00354	2	247 GEMINI DRIVE 4A
DAVIS, JERRY & ANDREA	867	199	80			02002	00210	2	4 PINEYWOODS DRIVE
DAVIS, JOEL E & ANNALEE	345	151.16	9			05958	00792	2	204 AMHERST COURT
DAVIS, KELLY & KENT M	461	153.19	1	C0321		07419	00041	2	32-1 FARM ROAD
DAVIS, ROBERT C.	344	151.16	1.03	C9061		07124	03552	2	906-A MARLBOROUGH COMMON
DAVIS, RUSSELL A & SARA P	745	176	7			01789	00416	2	290 MOUNTAIN VIEW ROAD
DAVIS, RUTH M	765	177.10	13			01999	00839	2	3 STAATS DRIVE
DAVIS, SETH ARON & MAKIKO YANO	647	170	1			07386	03405	2	503 SPRING HILL ROAD
DAVIS, SLADJANA	581	163.21	5	C2642		05998	00967	2	26 BLOOMINGDALE DRIVE 4B
DAVISON, ERIC	658	171	101			06953	01605	2	749 MONTGOMERY ROAD
DAWES, MATTHEW A & MELANIE L	974	204.06	96			06900	00981	2	24 FRANCIS DRIVE
DAW-PIERCE, ANITA	618	163.22	45	C3604		07001	03426	2	3604 ROYCE COURT
DAWSON, CHRISTOPHER	978	204.10	3			06374	03733	2	5 HUNT CLUB ROAD
DAWSON, LINDA	791	178.02	158			05074	01254	2	86 LONG ACRE COURT
DAWSON, LINDA	1010	205.11	39			05789	02484	2	8 KLOSS COURT
DAY, CHRISTOPHER D & MARISA E	463	155	22			05964	02009	2	56 MEADOWBROOK DRIVE
DAY, DOROTHY & SEXTON, LINDA F	571	163.21	4	C1003		06512	03308	2	1003 VICTORIA COURT
DAY, JONATHON D.	486	163.04	100	C1603		07173	01463	2	1603 REGENTS COURT
DAY, MARTIN R & JOAN L	133	140.02	83.01	C0403		06722	00693	2	4 STEELE PL APT C
DAYTON, VIRGINIA B	417	153.08	68	C0167		05635	00764	2	514 ANDRIA AVE APT 167
DDB HOLDING CO INCC/O DAVE'S TOWING	111	66.01	1			01734	00420	4A	87 OLD CAMPLAIN ROAD
DE ANGELIS, GLENN J & MARYANN	463	155	12			01745	00008	2	120-1/2 SOUTH TRIANGLE RD
DE ANGELIS, WILLIAM & ROSEANN	153	141.06	17			06885	02725	2	9 BELLIS CIRCLE
DE ANGELO, BRIAN & MONICA	1055	205.31	6			07078	00771	2	12 MACK DRIVE
DE ANTONIO, K & MENDEZ, D M & D	337	151.16	1.03	C0701		06589	03059	2	701 MARLBOROUGH COMMON
DE BLANK, ARNOLD & RONI	243	149.14	10			02179	00232	2	10 BROACH WAY
DE CASPERIS, STEVEN J & DONNA	190	145.02	27			01854	00008	2	10 CARROLL DRIVE
DE CICCO, DOUGLAS J & PATRICIA	204	147	12			06927	01841	2	1274 ORCHARD DRIVE
DE CICCO, ERIC & CRYSTAL L	551	163.08	1	C2802		06563	00929	2	668-F2 MARSHALL ROAD
DE CICCO, MATTHEW & LORETTA C	52	19	1			01505	00440	2	8 SEVENTH STREET

Taxing District 10 Hillsborough Twp

18 Somerset County

Name of Owner Additional Owners	Page No.	Block No	Lot No.	Lot Qualifier	Account No.	Deed Book	Deed Page	Class	Property Location
DE DOMENICO, STEPHEN & CATHERINE	767	177.11	19			1424	400	2	24 PIERSON DRIVE
DE DOMINICIS, ANTHONY & KRISTIN	330	151.13	4			06349	02264	2	7 MORE ROAD
DE DOMINICIS, EGE0 & TERESA	1003	205.08	1			01885	00854	2	1 POWELSON DRIVE
DE FAZIO, JOSEPH & PENNY	34	12	24			05351	01185	2	23 EAST MOUNTAIN ROAD
DE FAZIO, THOMAS & JENNIFER	1087	207.05	22			06805	01752	2	2 HILLCREST ROAD
DE FEO, MICHAEL A & LINDA L	896	200.12	6			02253	00280	2	28 WINDING WAY
DE FEX, BEATRICE M	216	149.02	4			06697	01181	2	28 VAN BOLTON ROAD
DE FEX, HERNANDO & AMIRA	218	149.03	10			02305	00557	2	37 VAN BOLTON ROAD
DE FILIPPIS, JASON A & MARLI	908	203.05	45			06024	02660	2	14 SCOTT DRIVE
DE FILIPPO, MICHAEL & LISA J	269	150.09	14			02319	00629	2	2 WESLEY ROAD
DE FRANCESCO, GLENN V	363	152	9.22			01753	00615	2	47 DITMARS CIRCLE
DE FREESE, DAVID A & JEANINE C	186	145	32			05110	00747	2	10 VAN FLEET COURT
DE GARIS, ROBERT S & DIANE G	1040	205.21	45			05427	02570	2	5 HOLECOMB DRIVE
DE GISI, ANTHONY L JR & JEANNE A	941	203.21	10			01552	00575	2	5 DEER RUN
DE GRAZIO, MICHAEL G & BRITO, ISABEL	521	163.06	2	C0913		06376	00688	2	257 GEMINI DRIVE 1C
DE GUZMAN, JUSTIN & LIZA	798	178.02	263			07365	03585	2	4 BRADOVRA COURT
DE LA CRUZ, ANGEL H & RITA	445	153.14	1	C6908		02336	00838	2	69-H FARM ROAD
DE LA CRUZ, RALPH H & KATRINA T	328	151.11	19			02008	00502	2	20 SIMONSON LANE
DE LA ROSA, MANUEL	628	164	8.07			07169	01176	2	852 AMWELL ROAD
DE LIMA, M N & STAMBON, PRISCILA P	191	145.02	43			06696	00379	2	3 OLD VILLAGE ROAD
DE LIST, BRYAN & MARY BETH	765	177.10	16			07369	01029	2	9 STAATS DRIVE
DE LORENZO, DORIS E	653	171	39					2	15 PIROZZI LANE
DE LUCA, ALFRED & DEBRA	994	205.04	10			01701	00150	2	15 CORNELL TRAIL
DE MAIO, SALVATORE A & LINDA	34	12	16.02			01741	00861	2	308 SOUTH BRANCH ROAD
DE MARCO, JOSEPH V & CAROL T	663	173	12					2	259 LONG HILL ROAD
DE MARCO, LOIS	360	151.20	1	C2310		07301	02025	2	2310 JAMESTOWN COMMON
DE MARTINI, ROBERT J & ADELINE	154	141.06	19			06902	03230	2	13 BELLIS CIRCLE
DE MATOS, JOSE M & EILEEN A	587	163.21	5	C6114		01609	00128	2	61 TAURUS DRIVE 1D
DE MILIA, DAVID & JUDITH A	1103	209	3					2	4 CARRIAGE WAY
DE MOUTH, MARK W & ANDERSON, JILL	278	150.13	9			01915	00009	2	174 BYWATER WAY
DE NAPOLI, PATRICK & MARIE	80	58	47			01525	00887	2	131 TAYLOR AVENUE
DE NAPOLI, PATRICK J JR.	79	58	29			07275	02669	2	154 JOHANSON AVENUE
DE OLVEIRA DAL BO, JAIZEBEL	505	163.05	1.01	C8010		07404	02595	2	798 EVES DRIVE 1J
DE PAOLA, JAMIE C	343	151.16	1.03	C6091		07423	00663	2	609-A MARLBOROUGH COMMON
DE PERTE, MARIA	406	153.08	68	C0015		05363	02859	2	24 DEANNA DR APT 15
DE PETRIS, DINO J	768	177.13	6			07244	01721	2	3 DUMONT ROUND
DE ROSA, DAVID C & MONYKA I	489	163.04	100	C2205		06166	00909	2	2205 TUDOR COURT
DE SANTIS, DAVID J & KAREN TRUSTEES	42	13.01	5.33			06864	03177	2	17 NORZ DRIVE
DE SANTIS, WAYNE F	535	163.06	3	C2241		01677	00543	2	117 BLUEBIRD DRIVE 4A
DE SANTO, AMY D & GREEN, BRAD M	655	171	67			06920	03772	2	1 DAVIDS LANE
DE SIMONE, JAMES	580	163.21	5	C2622		02317	00359	2	26 BLOOMINGDALE DRIVE 2B
DE SOUZA, FELIPE D	480	163.02	19.23			07109	00904	2	7 UPDIKE AVENUE
DE STEFANO, DANIEL & ELLEN	261	150.04	13			02171	00803	2	84 PERRINE PIKE
DE STEFANO, THOMAS & KAREN	147	141	137			07069	03647	2	50 KLINE ROAD
DE STEFANO, RUSSELL & BROWN, RONNIE L	522	163.06	2	C0933		06356	00970	2	257 GEMINI DRIVE 3C
DE TERESA, COLLEEN	368	152.04	8			07343	00852	2	13 FIELDHEDGE DRIVE
DE VELDER, JOAN	764	177.10	5			06993	01007	2	776 ROUTE 206
DE VINCENTZ, WAYNE & ROBYN A	703	175.02	4			01905	00068	2	721 DE CAMP DRIVE
DE VITO, CHRISTOPHER & KELLY	304	151.06	65			06960	02054	2	26 FISHER DRIVE
DE WACKER, DENNIS R & BETSY ANN J	868	199	84			01570	00191	2	27 ROYCE BROOK ROAD
DEAN, DONALD	587	163.21	5	C6131		07330	00768	2	61 TAURUS DRIVE 3A
DEAN, DONALD	884	200.06	2	C0123		06956	01286	2	123 GABRIEL COURT
DEAN, JOSHUA M & ANDREA M	1101	208	15			07304	02714	2	5 O'CONNOR DRIVE
DEAN, LEON & THERESA	233	149.08	49			02069	00469	2	50 LONGFIELD DRIVE
DEANDREA, DOUGLAS M	649	171	8.03			07378	00367	2	294 LONG HILL ROAD
DEANGELIS, NEIL & KYMBERLIE	30	12	1.02			07410	00831	2	794 RIVERSIDE DRIVE
DEARDORFF, FRANK II & RENEE K	1081	207.02	66			05286	00121	2	14 DAVENPORT WAY
DEAVILA, FERNANDO JR & CAROL	723	175.08	80			02087	00318	2	29 MARSHALL ROAD
DEB ROY, DIPANKAR & MONIKA	422	153.08	68	C0294		07413	01862	2	530 ANDRIA AVE APT 294
DEB ROY, DIPANKAR & MONIKA	549	163.08	1	C2509		07411	03344	2	913-E1 MERRITT DRIVE
DEB ROY, DIPANKAR & MONIKA	735	175.13	2.10			06989	02290	2	20 PRALL ROAD
DEB, SURAJIT & KOMAL S	1053	205.30	42			06331	01789	2	44 BURNISTON COURT
DEBIASA, GLEN	449	153.15	1	C3808		02096	00330	2	288 WILDFLOWER LANE
DEBNATH, GAUTAM & SOMA	392	153.05	22137			07245	01875	2	408 BROOKSIDE LANE
DEC, TERESA	336	151.15	119			05650	00118	2	103 SOUTH TRIANGLE ROAD
DECARO, ANDREW & ANNA	454	153.15	1	C4904		06562	00402	2	108 WILDFLOWER LANE
DECICCO, ANTHONY F & MARIE A	1018	205.14	7			02137	00054	2	40 MILBURN DRIVE

Taxing District 10 Hillsborough Twp

18 Somerset County

Name of Owner Additional Owners	Page No.	Block No	Lot No.	Lot Qualifier	Account No.	Deed Book	Deed Page	Class	Property Location
DECICCO, PAULA	123	140.01	2			07062	03417	2	6 WEBER AVENUE
DECKER, DONALD J & SUSAN J	1033	205.18	16			02158	00808	2	35 HORSESHOE DRIVE
DECKER, EVA S	345	151.16	1.03	C9072		07097	00735	2	907-B MARLBOROUGH COMMON
DECKER, JOSEPH P & PAMELA M	1018	205.14	3			06604	00102	2	32 MILBURN DRIVE
DECKER, MARY M	239	149.11	10			06650	02499	2	20 LEWIS STREET
DECKER, RANDALL T, & DAWN A.	674	174	93.01			07209	01051	2	215 ZION ROAD
DECKER, CAROL R	718	175.08	12			06793	01990	2	190 BEEKMAN LANE
DEE, DENNIS J. & WAI CHEE	222	149.03	67			01858	00773	2	411 CONOVER DRIVE
DEEP, GAGAN & JENNY	400	153.05	22240			07383	03172	2	731 E. BROOKSIDE LANE
DEFAZIO, PATRICIA E	395	153.05	22171			02198	00150	2	492 BROOKSIDE LANE
DEFAZIO, SEAN & PECORA, A.,	715	175.06	52			07232	01448	2	72 MARSHALL ROAD
DEFEO, ANDREW M & WALTON, STEPHANIE	840	183.02	7			07326	00341	2	18 SUNNYSIDE LANE
DEFEO, DAVID A & DIANE M	244	149.14	21			05499	03767	2	42 PETERSON ROAD
DEFEO, PATRICK R & JESSICA A	201	145.09	24			06320	03617	2	14 HEITZ LANE
DEFRANCO, FRANK A	702	175	103			05037	01100	2	199 SAXSON STREET
DEFREEST, MELISSA & FUNEZ, ELVIS	640	169	5.12			07374	01133	2	598 MONTGOMERY ROAD
DEFREITAS, DAVID	563	163.13	8			06899	02497	2	149 NEW AMWELL ROAD
DEGAONKAR, NILESH A	108	65.02	5			07409	02486	2	25 SHERWOOD CLOSE
DEGERDON, CHRISTOPHER & DELUCA, D	1102	208	24			07238	03366	2	8 O'CONNOR DRIVE
DEGNEN, WILLIAM J III	530	163.06	3	C1823		05794	00639	2	112 BLUEBIRD DRIVE 2C
DEITSCH, THOMAS A JR	764	177.09	11			01914	00248	2	4 ASHWOOD TERRACE
DEIVANAYAGAM, VENKATESH & ET AL	248	149.16	28			07369	00641	2	11 LANE ROAD
DEJESUS, HORACIO & MARIA	458	153.19	1	C0041		02026	00383	2	4-1 CARDINAL LANE
DEKA, BISWAJIT & BARUA, BIPASHA	288	151	12.100			07044	01267	2	9 ASPEN DRIVE
DEKRANIS, RANDOLPH & LINDA A	296	151.02	35			02108	00834	2	21 RUNYON STREET
DEL CAMPO, RALPH & BORJA	157	141.07	4			07003	00174	2	6 BELLIS CIRCLE
DEL CAMPO, VERONICA	776	178	13.30			07067	03475	2	15 MANOR DRIVE
DEL CORE, FRANK & RENEE	718	175.08	21			02352	00577	2	515 HOAGLAND COURT
DEL GIGANTE, JOHN E & MARYANN	66	41	3					1	FIFTH STREET
DEL GIGANTE, JOHN E & MARYANN	66	41	7					2	84 SIXTH STREET
DEL GRANDE, DOROTHY	126	140.01	65	C0205		06180	02402	2	2 WATERMAN LANE UNIT 205
DEL PRIORE, FRANCESCO & MARY JO TRST	1096	207.11	11			06928	03791	2	9 WOODSHIRE WAY
DEL RIO, HERMAN A & MICHALINA	833	182.03	5			06100	02069	2	43 HAMILTON ROAD
DEL SANTO, MARK	32	12	3.24	Q0133		06942	01732	3B	780 RIVERSIDE DRIVE
DEL TORO, EDWIN & BRENDA L	1072	207.01	101			05945	01961	2	4 HILAND DRIVE
DEL VECCHIO, MARCELA & PRAVIA, O	914	203.10	5			07418	03491	2	22 BEVERLY DRIVE
DELACRUZ, NATASHA	348	151.16	41			06808	02717	2	614 CORNWALL COURT
DELANEY, GLEN & CAROL	261	150.04	21			01820	00802	2	100 PERRINE PIKE
DELAPENA, REYNALDO & ZEYNEP, C	407	153.08	68	C0027		06920	00477	2	16 DEANNA DR APT 27
DELAPENA, REYNALDO & ZEYNEP	411	153.08	68	C0087		06994	01345	2	34 DEANNA DR APT 87
DELASKO, DANIEL ALEXEI	856	197	1			05689	03529	2	1259 MILLSTONE RIVER RD
DELASKO, THOMAS & JOANN O	854	194	13			01497	00288	2	34 ONKA DRIVE
DELBUONO, JOSEPH A. & ANTOINETTE	47	13.02	22			06355	01417	2	14 DEER PATH
DELEO, PAUL	27	11	27.01			05950	03669	2	683 AMWELL ROAD
DELESKY, DAVID & JENNIFER	106	65	26			05252	01958	2	8 NOTTINGHAM WAY
DELGADO, MARITZA	491	163.04	100	C2705		05703	03191	2	2705 BALMORAL COURT
DELGAUDIO, RALPH S & KAREN R	956	204	44.05			02304	00148	2	220 FAIRFIELD LANE
DELGUERCIO, ANTHANASIA	902	203.02	1			05002	01865	2	18 MATTHEW ROAD
DELISI, DANIEL & CHRISTINE	778	178	13.63			06687	01831	2	12 ESTATE ROAD
DELISLE, KIMBERLY A & MICHAEL	844	183.05	5			06511	00690	2	25 CLAREMONT DRIVE
DELLA CROCE, THOMAS A & SARAH H	329	151.12	10			02138	00076	2	15 HUGHEY LANE
DELLA ROCCO, PHILLIP T & ARLENE E	979	204.11	8			01542	00528	2	16 STONEWAIN STREET
DELLA VECCHIA, MARYANN	625	163.22	46	C3503		07365	00243	2	3503 RICHMOND COURT
DELLA VENTURA, M J; DELLA VENTURA M J	660	173	1			06566	00034	2	740 AMWELL ROAD
DELLAVENTURA, MICHAEL J & IRENE M	222	149.03	65			01927	00314	2	415 CONOVER DRIVE
DELMAR, KEITH & CARLY ANN	836	183	31.02			07106	03682	2	230 SUNNYMEAD ROAD
DELMUNDO, ROWEL L & LANIBELLE M	804	178.02	425.02			06966	01306	2	385 HOMESTEAD ROAD
DELNERO, CHARLOTTE E	804	178.02	436			06521	00207	2	353 HOMESTEAD ROAD
DELORENZO, JAMES	313	151.09	97	C0074		06040	02404	2	6 DEWITT LANE
DELOS SANTOS, EDGARDO U & CECILIA I	492	163.04	100	C2802		05358	00243	2	2802 BALMORAL COURT
DELOSSANTOS, ANTONIO & PAMELA	151	141.03	5			05302	02869	2	10 GROUSE ROAD
DELSORDO, STEPHEN & DORA	890	200.08	14			06393	00318	2	34 WHITE MEADOW ROAD
DELUCA, ANTHONY & BETTY	583	163.21	5	C5512		05131	01994	2	55 TAURUS DRIVE 1B
DELUCA, FRANK & MEGHAN	1076	207.01	139			07250	03047	2	730 TOWNSHIP LINE ROAD
DELUCA, JAMES D & DOROTHY D	766	177.11	5			06613	03681	2	344 HOMESTEAD ROAD
DELUCA, VINCENT & ISABEL	492	163.04	100	C2804		02297	00830	2	2804 BALMORAL COURT
DELUCIA, MICHAEL & MARIA N	993	205.03	18			05732	03776	2	10 FLAGG WAY

Taxing District 10 Hillsborough Twp

18 Somerset County

Name of Owner Additional Owners	Page No.	Block No	Lot No.	Lot Qualifier	Account No.	Deed Book	Deed Page	Class	Property Location
DELUCIA, TIFFANY D & BRIAN A	30	12	1.09			07052	03667	2	839 CLAWSON AVENUE
DELUISE, ALFRED	544	163.08	1	C1804		02259	00660	2	896-D MERRITT DRIVE
DELUKEY, JOSEPH A. III & LYNN	134	140.03	5			07139	03803	2	3 STEELE PLACE
DEMAIO, SCOTT & JENNIFER	41	13.01	5.25			07105	03194	2	33 NORZ DRIVE
DEMAIO, SUZANNE	263	150.05	14			06231	01088	2	7 YOST DRIVE
DEMASI, VINCENT	470	157	16			06681	01233	2	6 CRANBROOK AVENUE
DEMBA, CHRISTOPHER W & STANISLAWA	232	149.08	40			07394	02056	2	9 HAMPSHIRE DRIVE
DEMBIA, KEITH C & DEMBIA MARIE V	135	140.03	18			06722	00666	2	5 WEBER AVENUE
DEMCHIK, DONALD G & SUZANNE	1020	205.15	23			02236	00748	2	27 MATRICK COURT
DEMETRIO, JOHN & JEANNIE	1096	207.11	5			05763	01104	2	500 SOUTH WOODS ROAD
DEMETRIOU, JAMES A & CHRISTINE A	1080	207.02	54			01833	00168	2	24 STEEPLE DRIVE
DEMETRIS, LAWRENCE S & DIANE M	150	141.02	7			06400	01745	2	18 PARTRIDGE ROAD
DEMKO, MARCIA	127	140.01	65	C0402		07290	03201	2	4 WATERMAN LANE UNIT 402
DEMKO, WILLIAM D & ELISAMARIE T	542	163.08	1	C1403		05878	01457	2	914-C MERRITT DRIVE
DEMPSEY, BRIAN & LAURA	628	164	8.02			07112	03452	2	876 AMWELL ROAD
DENAPOLI, RYAN & PEDERNALES, J.,	78	58	16			07244	01353	2	126 JOHANSON AVENUE
DENEGRI, FIDEL E & KATHERINE	337	151.16	1.03	C0706		06481	00211	2	706 MARLBOROUGH COMMON
DENG, SHAOJIAM & HUANG, CUILING	254	150.02	38			02313	00333	2	18 WOLVERTON LANE
DENG, SHAOJIAN & HUANG, CUILING	201	145.09	16			06467	02406	2	8 BUSH ROAD
DENIER, CHARISSA & JAMES	338	151.16	1.03	C0718		06972	00829	2	718 MARLBOROUGH COMMON
DENING, KAMILLA	496	163.05	1.01	C1104		07295	02520	2	595-4 AUTEN ROAD
DENNIGAN, MAUREEN P	812	180.03	3			06290	03140	2	27 BRENNAN WAY
DENNIS, MAXINE	599	163.21	7	C3442		05508	03629	2	34-42 BLOOMINGDALE DRIVE
DENNY, WILLIAM H JR & PATRICIA L	339	151.16	1.03	C1609		06717	02295	2	1609 WILLIAM AND MARY CMN
DENONE-O'HARA PARTNERSHIP	827	181.01	1			01739	00210	4A	385 ROUTE 206
DENSON, JOHN F	509	163.05	1.05	C3014		07106	02454	2	3014 REVERE COURT
DENYS, TODD & KAREN	906	203.05	16			05035	03838	2	14 JOSHUA DRIVE
DEOTTE, PATRICK B	423	153.09	1.01	C3103		07099	02651	2	3103 ASTOR CLOSE
DEPACE, ANTHONY J	257	150.03	2			05930	02990	2	3 CORLE PLACE
DEPCIK, JUDITH A	342	151.16	1.03	C6042		06889	00483	2	604-B MARLBOROUGH COMMON
DEPEW, KURT J	616	163.22	25			06994	01788	2	17 NEW AMWELL ROAD
DERASMO, LEONARD	692	174.05	3			07124	00438	2	3 SKI DRIVE
DERELCO	171	142	32.02			07161	03139	1	198 ROUTE 206 SOUTH
DEREMER, GARY W & ANNE MARIE	716	175.07	2			02245	00040	2	95 MARSHALL ROAD
DERETCHIN, CARLYLE & MARY F	896	200.12	4			02116	00012	2	16 SPRING VALLEY DRIVE
DERETCHIN, CHARLES R & DENA D TRSTS	377	152.07	10			06905	02943	2	23 LINDSTROM DRIVE
DERING, DOLORES	909	203.05	52			01327	00161	2	28 SCOTT DRIVE
DERKACZ, DAVID A & BARBARA H	27	11	29.01			01483	00591	2	752 MILL LANE
DERKACZ, JOSEPH TRUSTEE - C/O DAVID	27	11	29			06154	03277	2	756 MILL LANE
DESAI, ALAP K & PAYAL G	964	204.04	25.03			07345	01278	2	271 SHELBURNE PLACE
DESAI, BRIJESH & BIJAL	427	153.10	1.02	C2302		07103	03113	2	2302 TRAFALGAR SQUARE
DESAI, DEEP & LISA	323	151.09	208.11			07051	01364	2	5 VARNON COURT
DESAI, DEVANG B & JIGNA D	1023	205.15	62			02309	00665	2	11 RADDEL COURT
DESAI, GAUTAM R & DESAI, R R ET AL	202	145.09	30			06263	00958	2	2 HEITZ LANE
DESAI, JAYESHKUMAR T & PURNIMABEN J	302	151.04	5			07322	02719	2	14 YATES DRIVE
DESAI, JITENDRA C & HEMLATA	1042	205.22	22			06867	02633	2	18 MILLER DRIVE
DESAI, KISHOR, RAMILABEN, SHEFALI	165	141.11	37			06998	03424	2	5 JONES COURT
DESAI, MAHESH & RAGINI	387	153.05	22062			05775	02409	2	307 TALL OAK LANE
DESAI, MALAY N & SHEETAL M	443	153.13	1	C1032		06501	03744	2	1032 ROBIN ROAD
DESAI, MANISHA & SANJIV	1030	205.16	25			06775	01732	2	24 MATRICK COURT
DESAI, NEEL D & AMIN, HETAL S	330	151.12	18			06950	02712	2	7 SHUGAL COURT
DESAI, NIRAJ & PAYAL	1055	205.30	59			06159	03415	2	6 BURNISTON COURT
DESAI, NIRAJ N & SEEMA N	1038	205.21	19			06783	00258	2	9 MILLER DRIVE
DESAI, PARAG & SHILPA	216	149.01	30			06808	01998	2	52 OAK TERRACE
DESAI, PARESH A & FALGUNI P	731	175.11	22			02056	00358	2	18 MARSHALL ROAD
DESAI, PRANAV & MIRA P	919	203.12	4			06417	00723	2	27 BEVERLY DRIVE
DESAI, PRASHANT & ZARANA	161	141.10	11			07272	03774	2	16 PHILLIPS COURT
DESAI, RACHIT SURESHCHANDRA & NIRAL	256	150.02	66			07125	03305	2	53 WESLEY ROAD
DESAI, RICHARD & AVNI R	815	180.05	11			06522	01782	2	31 ROUSER WAY
DESAI, SAMEER & MANEESHA	334	151.15	90			07295	00509	2	46 FOXHILL LANE
DESAI, SAMIR & PURVI	1038	205.21	9			06867	02589	2	29 MILLER DRIVE
DESAI, SAURABHKUMAR & ALPA S	319	151.09	162			06976	02128	2	62 FISHER DRIVE
DESAI, SHIV V & RINA	817	180.07	8			06566	00008	2	8 TORBET ROAD
DESAI, SPANDAN & SHAH, NANCY	516	163.05	101.31	C103A		07190	00741	2	3A PASSE COURT
DESAI, VED & NEHA	515	163.05	101.20			07185	02673	2	25 CPL. LANGON WAY
DESANTO, ANDREW & JACQUELINE	684	174.02	4			01927	00001	2	4 STARVIEW DRIVE
DESATNIK, LEWIS & MAUREEN	253	150.02	20			06535	02257	2	15 WOODVILLE TERRACE

Taxing District 10 Hillsborough Twp

18 Somerset County

Name of Owner Additional Owners	Page No.	Block No	Lot No.	Lot Qualifier	Account No.	Deed Book	Deed Page	Class	Property Location
DESHMUKH, MANDAR S & DAPTARDAR, M V	820	180.09	2			06186	00489	2	4 ROUSER WAY
DESHMUKH, SANDEEP & BHAGYASHRI	330	151.12	20			02207	00137	2	6 SHUGAL COURT
DESHMUKH, YOGESH & PRAJAKTA	383	153.02	8			06949	02108	2	5 JOHN HANCOCK AVENUE
DESHPANDE, AARTI A. & SHASTRY, P	1046	205.27	1			07271	03257	2	3 LA TOURELLE DRIVE
DESHPANDE, HIRAL SONI & NIMISH S	749	177.01	24			07363	01390	2	39 WALLACE BOULEVARD
DESHPANDE, KIRAN A & MEENAL K	317	151.09	131			05206	02990	2	29 CROWEL ROAD
DESHPANDE, MILIND U & CRYSTAL M	1029	205.16	5			06986	01297	2	9 MILBURN DRIVE
DESHPANDE, RAJENDRA P & SHARMILA	186	145	26			05064	03762	2	51 CHAMBERLAIN DRIVE
DESIDERIO, EDWARD & DONNA M	1021	205.15	37			06743	01207	2	14 JENNINGS COURT
DESIERTO, CARMELO & ARLENE	497	163.05	1.01	C1401		05194	00143	2	591-1 AUTEN ROAD
DESIERTO, RAMON	352	151.20	1	C0202		02232	00617	2	202 COLUMBIA COMMON
DESILVA FAMILY 2019,	558	163.09	1	C0096		07117	01426	2	96 DEVONSHIRE COURT
DESIMONE, MATTHEW & ANTHONY, A	797	178.02	237			07423	01407	2	99 DORSET COURT
DESIR, DELLYNE	540	163.08	1	C1003		07107	02021	2	906-C MERRITT DRIVE
DESROSIERS, STEVEN	18	8	32			07391	01594	2	2 POPLAR ROAD
DESVOUSGES, PETER	492	163.04	100	C2801		07098	03414	2	2801 BALMORAL COURT
DETO, CHRISTINA L	513	163.05	1.05	C3207		05762	03209	2	3207 REVERE COURT
DETORE, JOSEPH C & NANCY	225	149.06	5			01489	00448	2	53 LONGFIELD DRIVE
DETSIS, MICHAEL II	672	174	30.01			07035	02447	2	119 EAST MOUNTAIN ROAD
DEVABATHINA, ANUDEEP & MANDUVA, S	782	178.01	75			07424	01783	2	113 BREE COURT
DEVARAVAR, SURESH & POOJA	1038	205.21	10			06868	03425	2	27 MILLER DRIVE
DEVENNEY, KEVIN G & RENEE M	522	163.06	2	C1021		07077	00510	2	267 GEMINI DRIVE 2A
DEVEREUX FOUNDATION, WOODBURY COMM	678	174	140			02280	00050	15D	371 ZION ROAD
DEVEREUX FOUNDATION	118	90	5			05235	00106	15D	212 SOUTH 20TH ST
DEVEREUX FOUNDATION	631	165	11			07044	03002	2	124 WERTSVILLE ROAD
DEVEREUX FOUNDATION	631	165	11	X				15F	124 WERTSVILLE ROAD
DEVEREUX FOUNDATION	699	175	41.01			05260	03852	15D	201 MOUNTAIN VIEW ROAD
DEVILLE, ADAM & SYLWIA	479	163.02	19.17			06889	01089	2	17 UPDIKE AVENUE
DEVINE, DONNA A.	609	163.22	6	C2121		07190	03747	2	21 BLOOMINGDALE DRIVE 2A
DEVINENI, RAMU & NIVEDITHA	433	153.12	1	C0726		06702	01560	2	726 ROBIN ROAD
DEVITO, PAUL A & SHAWN LIZA	1096	207.11	15			06122	00674	2	6 STAGECOACH WAY
DEVLIN, ROBERT E & ELLEN L	869	199	95			01840	00413	2	8 NORTH VIEW DRIVE
DEVOS, LAUREN	580	163.21	5	C2623		05557	02075	2	26 BLOOMINGDALE DRIVE 2C
DEWBERRY, LYDELL & BRITTANY	945	203.23	37			07260	03361	2	12 IVY LANE
DEWELDE, JARRETT & CHRISTINE	299	151.03	29			07184	03475	2	31 FLEMMING DRIVE
DEWKAR, GAJANAN K & KAVERA G	236	149.08	82.04			06908	00118	2	313 SOUTH BRANCH ROAD
DEY, DHRUBA & ARPITA	301	151.03	47			06656	00850	2	21 YATES DRIVE
DEZIC, MICHAEL & JOANN	1080	207.02	63			02070	00254	2	8 DAVENPORT WAY
DHABALIA, NARENDRA & MALTI	132	140.02	83.01	C0207		07202	03651	2	2 STEELE PLACE APT G
DHAKSHINAMOORTHY, THIYAGARAJAN	517	163.05	101.31	C107A		07174	03504	2	7A PASSE COURT
DHAR, RAKESH ROSHAN & EKTA RAKESH	216	149.01	31			07321	02967	2	50 OAK TERRACE
DHARMALINGAM, THIRUMARAVAN & K.	481	163.03	6			07161	00396	2	16 CPL. LANGON WAY
DHARMARAJ INTERNATIONAL INVESTMENTS	115	77	1.01			07283	03854	4A	2179 CAMPLAIN ROAD
DHAWAN, VIKAS & ANJALI	1035	205.19	18			06736	00392	2	46 HOLECOMB DRIVE
DHILLON, HERCHARAN & SIMAR	435	153.12	1	C0860		07189	03618	2	860 ROBIN ROAD
DHILLON, HERCHARAN SINGH & SIMAR K	430	153.10	1.02	C2806		07189	03611	2	2806 KENT PLACE
DHILLON, HERCHARAN SINGH & SIMAR K	571	163.21	4	C0824		07189	03597	2	824 VICTORIA COURT
DHILLON, KULDIP S & TEJINDER K	797	178.02	241			01648	00285	2	107 DORSET COURT
DHILLON, KULDIP S.	148	141	140			07179	03679	2	44 KLINE ROAD
DHILLON, MAJOR S & KULWANT K	980	204.12	7			01535	00620	2	13 STONEWAIN STREET
DHINGRA, MUNISH K & CHANDER K	951	204	7.07			05757	02949	2	190 FAIRFIELD LANE
DHOLAKLYA, SANJAY & GANDHI, JINAL	327	151.10	24			07108	01646	2	22 CROWEL ROAD
DI ALFONSO, DEAN & MARY CONSTANCE	321	151.09	180			05795	01841	2	10 GAFNEY COURT
DI BENEDETTO, GARY & ALTHEA	744	176	2.01			01515	00568	2	296 EAST MOUNTAIN ROAD
DI BETTA, PHILIP V & DI BETTA, P	799	178.02	270			06187	01044	2	18 BRADOVRA COURT
DI CENZO, SUSAN	290	151	12.124			06927	01478	2	131 SOUTH TRIANGLE ROAD
DI CHIARA, FRANK III & JENNIFER E	580	163.21	5	C2621		06182	01181	2	26 BLOOMINGDALE DRIVE 2A
DI CLEMENTE, ELIZABETH A	260	150.04	4			05947	00932	2	66 PERRINE PIKE
DI CORCIA, WILLIAM J & MARY ANN	927	203.15	4			01701	00575	2	1 CAMDEN ROAD
DI DARIO, SALLY A	885	200.06	2	C0154		05067	01128	2	154 CHANDLER COURT
DI FABRIZIO, ANTHONY G & CHRISTINA	391	153.05	22122			06730	02372	15F	220 BROOKSIDE LANE
DI GANCI, TIMOTHY & KELLY, MAUREEN	353	151.20	1	C0209		07415	00086	2	209 COLUMBIA COMMON
DI GENA, LEONARDO & MARIA	714	175.06	48			05677	01237	2	80 MARSHALL ROAD
DI GIACOMO, ALYSSA MARIE & DANIEL J	854	195	2			07240	02893	2	3 THEODORA DRIVE
DI GIOVANNI, RITA	886	200.06	2	C0184		06747	00107	2	184 MERRY LANE
DI GIROLAMO, LOUIS B & KATHLEEN A	712	175.06	18			02164	00861	2	617 VAN LIEW COURT
DI GRANDE, THOMAS J & DEANNA L	600	163.21	7	C3634		05654	00133	2	36-34 BLOOMINGDALE DRIVE

Taxing District 10 Hillsborough Twp

18 Somerset County

Name of Owner Additional Owners	Page No.	Block No	Lot No.	Lot Qualifier	Account No.	Deed Book	Deed Page	Class	Property Location
DI GRAZIA, MICHAEL A ET AL	236	149.08	82.06			06378	00761	2	317 SOUTH BRANCH ROAD
DI GRAZIA, SEAN & SAMANTHA JACKSON	718	175.08	14			07146	00736	2	504 HOAGLAND COURT
DI GRAZIANO, DANIEL	770	177.13	26			06175	03043	2	21 PIERSON DRIVE
DI IORIO, NICHOLAS J & SUZY L	902	203.02	2			05973	02331	2	19 DANIEL DRIVE
DI LEO, NADIENE A	386	153.05	22055			07054	03589	2	321 TALL OAK LANE
DI LEO, ROBERT	1082	207.02	79			06261	00565	2	31 DAVENPORT WAY
DI LEONE, MICHAEL & JOANNE	932	203.17	7			01707	00168	2	7 ARLENE COURT
DI MAURO, ANTHONY	492	163.04	100	C2904				2	2904 CROMWELL COURT
DI MAYUGA, DIANE	560	163.09	6	C0205		07411	02980	2	681-D DOVER COURT
DI MEGLIO, ANDREA & JACLYN ELYSE	963	204.04	24.01			07035	02103	2	499 HILLSBOROUGH ROAD
DI MEGLIO, SANDRA	360	151.20	1	C2307		06155	03478	2	2307 JAMESTOWN COMMON
DI NARDI, GUY J & MELISSA DAWN	753	177.02	36			05390	03795	2	6 SWENEY COURT
DI OMENICO, MARLENE	250	150.01	10			05028	00819	2	46 AMERMAN LANE
DI PALMA, JOHN & MARY	709	175.05	18			06785	01869	2	623 DANLEY LANE
DI PAOLO, FRANK	29	11	53			06067	01478	2	710 MILL LANE
DI PAOLO, RALPH & ALBA	648	171	5.02					1	LONG HILL ROAD
DI PAOLO, SUSAN	205	147	14			05810	03866	2	1256 ORCHARD DRIVE
DI PARISI, P & MASTERBONE, B	887	200.06	2	C0241		07425	03617	2	241 CHANDLER COURT
DI SARRO, JOHN A & BARBARA S	269	150.09	7			02139	00293	2	46 WESLEY ROAD
DI SOMMA, DAVID G	954	204	29.02			01896	00528	2	91 WOODS ROAD
DI STASIO, CHRISTOPHER & KRISTINA	693	174.07	3			07051	03137	2	38 STARVIEW DRIVE
DIANA, JOHN L & LETICIA R	1003	205.08	8			01893	00054	2	15 POWELSON DRIVE
DIAZ, ANGELINA M & DAVID A	102	62	17			05687	01855	2	113 HAMMLER ROAD
DIAZ, DAVID	570	163.21	4	C0811		05920	02807	2	811 VICTORIA COURT
DIAZ, EDILBERTO & MARIA SINFON	426	153.09	1.01	C3604		05636	00266	2	3604 WELLINGTON COURT
DIAZ, JOAQUIN & MARGARITA	611	163.22	6	C2332		05919	02080	2	23 BLOOMINGDALE DRIVE 3B
DIAZ, LILLIAN	493	163.04	100	C3004		05613	01770	2	3004 CROMWELL COURT
DIAZ, LUIS D	461	153.19	1	C0326		05049	01442	2	32-6 FARM ROAD
DIAZ, MANUEL & SANDRA	192	145.03	9			06633	03882	2	68 CHAMBERLAIN DRIVE
DIAZ, MARTIN	564	163.13	18	C1314		07271	00576	2	300 GEMINI DRIVE 1D
DIAZ, ALICIA M & LA MARCA, DARREN M	525	163.06	2	C1412		05620	00830	2	303 GEMINI DRIVE 1B
DIAZ-RAMIREZ, RUBEN & DIAZ, OLIVIA	680	174	163			07377	02699	2	14 BIGGS LANE
DIBARTOLOMEO, MARC & GRACE	469	157	2			06793	02036	2	21 CRESTWOOD AVENUE
DIBATTISTA, RICHARD & ABERGER, KATE	656	171	79			07385	03412	2	436 LONG HILL ROAD
DIBATTISTA, RICHARD & ABERGER, KATE	661	173	5.03	Q0007		07373	03554	3B	CASTLE HILL LANE
DIBATTISTA, RICHARD & ABERGER, KATE	661	173	5.04	Q0007		07373	03554	3B	CASTLE HILL LANE
DIBATTISTA, RICHARD & ABERGER, KATE	661	173	5.05	Q0007		07373	03554	3B	CASTLE HILL LANE
DIBATTISTA, RICHARD & ABERGER, KATE	661	173	5.07			07373	03554	3A	4 CASTLE HILL LANE
DIBATTISTA, RICHARD & ABERGER, KATE	662	173	5.07	Q0007		07373	03554	3B	4 CASTLE HILL LANE
DIBENEDETTO, COLIN & HEATHER	935	203.18	27			06753	02362	2	24 KILMER DRIVE
DIBENEDETTO, STEPHEN & CHRISTINE	842	183.03	15			02016	00668	2	13 SUNNYSIDE LANE
DIBLASIO, DONATO B & EILEEN B	99	60	1			07403	03189	2	172 DUKES PARKWAY EAST
DICHIARA, JOSEPH & BALDUCCI, LISA	590	163.21	6	C0724		06441	00562	2	510 AUTEN ROAD 2D
DICKHOLTZ, DANIEL & LISA	234	149.08	69			02327	00167	2	19 DE RIEMER ROAD
DICKSTEIN, JANNA	542	163.08	1	C1304		07126	00970	2	912-D MERRITT DRIVE
DIDIO, REMY A. & CAROL A.	801	178.02	301			01702	00123	2	29 WHITEHALL COURT
DIEFENBACH, DONNA JEAN	408	153.08	68	C0042		05472	01081	2	18 DEANNA DR APT 42
DIEHL, JACQUELINE M	123	140.01	8			05977	02023	2	18 WEBER AVENUE
DIEHL, MARY	916	203.11	1			02102	00184	2	13 BEVERLY DRIVE
DIEMER, JOHN A	271	150.10	8			02169	00551	2	15 WESLEY ROAD
DIETRICH, RICHARD M & ROSANNA	854	194	8			05776	01824	2	22 CRAIG DRIVE
DIETZ, BRIAN	749	177	38			07056	00783	2	55 OXFORD PLACE
DIETZ, WALTER J & KATHLEEN A	51	14	12.02	Q0030		07069	00611	3B	RIVER ROAD
DIETZ, WALTER J III & KATHLEEN A	51	14	12.01			07069	00611	3A	945 RIVER ROAD
DIETZ, WALTER J III & KATHLEEN A	51	14	12.01	Q0030		07069	00611	3B	945 RIVER ROAD
DIETZ, WALTER JOHN IV	58	28	5			07175	03103	2	50 NINTH STREET
DIETZMAN, HOWARD E	178	142.05	10			01892	00845	2	4 WOLFE DRIVE
DIFILIPPO, MICHAEL & LAURIE	564	163.13	18	C1323		06173	02382	2	300 GEMINI DRIVE 2C
DIGEROLAMO, JEANETTE	415	153.08	68	C0139		06306	03452	2	50 DEANNA DR APT 139
DIGIOVANNI, JOHN & DIGIOVANNI, P	633	167	12.03			06142	01681	3A	232 LONG HILL ROAD
DIGIOVANNI, JOHN & DIGIOVANNI, P	633	167	12.03	Q0514		06142	01681	3B	232 LONG HILL ROAD
DIGRICOLI, ANTHONY P & RENEE	902	203.01	10			05271	02323	2	8 DANIEL DRIVE
DIKSHIT, PRASHANT & SINGH, ANKITA	314	151.09	97	C0086		07389	02915	2	15 BATEMAN WAY
DILLON, JOHN R & TINA M P	254	150.02	37			06567	03619	2	17 WOLVERTON LANE
DIMA, THEODORE & DIANE L, TRUSTEES	934	203.18	18			07335	01912	15F	9 WALNUT GROVE ROAD
DIMA, THEODORE & JENNIFER	270	150.09	21			07060	03461	2	16 WESLEY ROAD
DIMARCO, JOSEPH & FANCES	397	153.05	22201			07211	00450	2	509 BROOKSIDE LANE

Taxing District 10 Hillsborough Twp

18 Somerset County

Name of Owner Additional Owners	Page No.	Block No	Lot No.	Lot Qualifier	Account No.	Deed Book	Deed Page	Class	Property Location
DIMINICO, PASQUALE & KIM I	270	150.10	1			02195	00759	2	29 WESLEY ROAD
DIMITROV-KUHL, KLAUS P TRUST	926	203.14	60			07055	01126	2	610 TOWNSHIP LINE ROAD
DIMITROV-KUHL, MARGARETH & HELENA	886	200.06	2	C0203		06901	00324	2	203 CHANDLER COURT
DIMODUGNO, MICHAEL	625	163.22	46	C3502		06009	00978	2	3502 RICHMOND COURT
DING, LING	162	141.10	24			07368	02616	2	18 POTTER ROAD
DING, YI & RONG LI	266	150.07	9			06157	02463	2	89 PERRINE PIKE
DINGARI, HURSHIKESH K & SRIDEVI	890	200.08	9			06650	00893	2	22 WHITE MEADOW ROAD
DINGWELL, DAVID W & CAROL A	128	140.02	10			06130	01152	2	19 THORNTON STREET
DINKINS, DELVIN M & DAVIRAH W	664	173	21			06999	03273	2	304 ZION ROAD
DINSMORE, REBECCA & STEPHEN J	115	76	6.01			06216	01714	2	2211 CAMPLAIN ROAD
DINUZZO, JOSEPH & MANDY	1029	205.16	7			06688	00155	2	13 MILBURN DRIVE
DIOS, CHRISTOPHER J & DAYNA J	115	76	3			06487	01104	2	2231 CAMPLAIN ROAD
DIPALMA, CHRISTINA	625	163.22	46	C3501		07194	00462	2	3501 RICHMOND COURT
DIPAOLA, ANTHONY & KATHLEEN M	473	160	9			01867	00091	2	17 MEADOWBROOK DRIVE
DIPP-SOLIS, RAUL & BARTOK, ANDREEA	914	203.10	3			07368	03548	2	18 BEVERLY DRIVE
DIPUMA MAURIZIO & MICHELE	958	204.02	11			07379	02091	2	249 FAIRFIELD LANE
DISANTO, VICTOR & PATRICIA	254	150.02	26			01941	00345	2	3 WOODVILLE TERRACE
DITOLVO, RICHARD JR & JESSICA	653	171	41			07069	01322	2	91 PIROZZI LANE
DITTMAR, SUSAN & WILLIS, PATRICIA F	692	174.04	92			06996	02249	2	75 EAST MOUNTAIN ROAD
DIVITO, RAFFAELE & MARIA	829	182	32			01591	00253	2	15 OLD SOMERVILLE ROAD
DIXON, MELANIE J	288	151	12.101			06784	00468	2	11 ASPEN DRIVE
DIXON, WHITNEY & WHITE, JENNIFER	441	153.13	1	C0983		06015	00980	2	983 ROBIN ROAD
DIXON-KALE, BRIANA & AMIT U	449	153.15	1	C3804		06305	00017	2	296 WILDFLOWER LANE
DIZIKI, RICHARD A & DONNA C	759	177.05	5			05912	02334	2	88 OXFORD PLACE
DMGJBG, LLC	878	200.05	4	C0011		06696	00541	4B	15 ILENE COURT
DMOCHOWSKI, STEFANIA	133	140.02	83.01	C0409		07107	00799	2	4 STEELE PL APT J
DMOCHOWSKI, STEFANIA	778	178	13.60			06901	03750	2	15 ESTATE ROAD
DO, ILKWAN & GLADYS P	598	163.21	7	C3244		01905	00687	2	32-44 BLOOMINGDALE DRIVE
DOAN, TRUNG T & LIEN L	553	163.09	1	C0014		05898	03657	2	14 DORCHESTER COURT
DOBOSSY, STEPHEN COLE	456	153.15	1	C7404		07181	03614	2	74-D FARM ROAD
DOBROWOLSKI, ROBERT M	685	174.04	1.01			06584	01236	2	8 DOGWOOD DRIVE
DOCAR, JOSEPH J & LAUREEN	1004	205.08	22			01866	00387	2	50 VLIET DRIVE
DOCAR, THOMAS & JESSICA	752	177.02	24			07128	01584	2	5 SWENEY COURT
DOCKHORN, JEFFREY JR & MELISSA	267	150.08	2			07343	02381	2	16 RANDOLPH WAY
DOCTOR, ADAM D & SARAH J	86	58	72.64			06893	00678	2	118 NOSTRAND ROAD
DODIGELLA, CHINNAYY & UPPADA, UMADEVI	541	163.08	1	C1202		07366	01122	2	904-G MERRITT DRIVE
DOG DAYS DAYCARE CENTER LLC	179	143	10			07210	02112	1	285 ROYCEFIELD ROAD
DOG DAYS DAYCARE CENTER LLC	179	143	10.02			05667	01796	4A	281-283 ROYCEFIELD RD
DOGAN, EROL & BANU	269	150.09	13			05303	01705	2	58 WESLEY ROAD
DOGAR, ASFEND YAR & DOGAR, SABA G	266	150.06	32			07376	03092	2	6 SHARP DRIVE
DOHERTY, STEPHEN M & MARLANA L	929	203.16	21			06245	02685	2	40 MICHELLE LANE
DOLAK, JOHN S & MARIANNE	887	200.06	2	C0233		06966	02057	2	233 CHANDLER COURT
DOLAN, JOHN J III & HELEN A	890	200.08	17			06413	03714	2	40 WHITE MEADOW ROAD
DOLAN, ROBERT B & TINA M	936	203.19	17			05171	03545	2	5 EVERGREEN COURT
DOLAN, THOMAS F III	834	183	1			07100	03321	2	206 SUNNYMEAD ROAD
DOLCI, LORI HEATH & STEVE J	644	169	39			01900	00828	2	728 MONTGOMERY ROAD
DOLGINTSEV, IVAN I	415	153.08	68	C0148		07111	01596	2	60 DEANNA DR APT 148
DOLINSKI, JAMES	841	183.02	14			06883	00186	2	68 ANNE STREET
DOMANSKI, PETER & MARIFE	397	153.05	22200			07163	03858	2	511 BROOKSIDE LANE
DOMANSKI, ANDRZEJ & DOMANSKA, GRAZYNA	411	153.08	68	C0085		07009	03424	2	34 DEANNA DR APT 85
DOMBEY, RICHARD	852	192	2			06896	03417	2	3 ONKA DRIVE
DOMICOLA, ANDREW CHRISTOPHER	466	155.02	11			06707	03515	2	16 MEADOWBROOK DRIVE
DOMINIC, CRESSWELL S C & SHANTI	991	205.02	75			07225	00909	2	46 MURPHY DRIVE
DOMINIK, NICOLE	490	163.04	100	C2404		06814	02075	2	2404 TUDOR COURT
DOMINIQUE, GEORGE & MARTHA	327	151.10	22			02275	00343	2	18 CROWEL ROAD
DOMITROWSKI, BRYANT & KIMBERLY	151	141.03	1			07245	00490	2	35 PARTRIDGE ROAD
DOMITROWSKI, GLENN & DONNA	100	60	15			02239	00129	2	2 GAIL ROAD
DOMITROWSKI, NORMAN & FRANCES D	711	175.05	39			01883	00514	2	190 WESCOTT ROAD
DOMITROWSKY, JOANN	452	153.15	1	C4407		01918	00757	2	180 WILDFLOWER LANE
DOMOWICZ, EUGENE J & LINDA	924	203.14	38			01972	00610	2	4 FREDRICK COURT
DONAGHY, ROBIN LYNN	508	163.05	1.05	C3008		05147	03287	2	3008 REVERE COURT
DONAHUE, CHRISTINA R	803	178.02	322			06431	03663	2	43 BALSAM COURT
DONAHUE, PATRICK J & COLLEEN	945	203.23	49			02056	00327	2	442 TOWNSHIP LINE ROAD
DONAHUE-DOULIS, KRISTEN E.	310	151.09	97	C0037		07117	02069	2	53 DEWITT LANE
DONALD, ROSEMARY & DONALD, RITA M	612	163.22	6	C2514		05887	02392	2	25 BLOOMINGDALE DRIVE 1D
DONAWA, NEVON L	608	163.22	5	C3932		07419	03002	2	39-32 BLOOMINGDALE DRIVE
DONDIEGO, WILLIAM A & DENISE M	264	150.06	12			05789	00689	2	12 GULICK COURT

Taxing District 10 Hillsborough Twp

18 Somerset County

Name of Owner Additional Owners	Page No.	Block No	Lot No.	Lot Qualifier	Account No.	Deed Book	Deed Page	Class	Property Location
DONELAN, CATHY	428	153.10	1.02	C2408		05473	03802	2	2408 TRAFALGAR SQUARE
DONELSON, VIRGINIA	596	163.21	7	C2834		02030	00874	2	28-34 BLOOMINGDALE DRIVE
DONES, EILEEN	566	163.21	4	C0205		06859	01378	2	205 WINDSOR COURT
DONG, JUN & TIAN, NIAN	1082	207.02	84			02306	00501	2	10 MERRYL AVENUE
DONG, LONGHU & JIANG, FENGPING	937	203.19	34			06929	01733	2	11 IVY LANE
DONNADIO, JOHN & CHANTAL	261	150.04	12			06212	00937	2	82 PERRINE PIKE
DONNARY, ROBYN	601	163.22	4	C4124		05766	01193	2	41-24 BLOOMINGDALE DRIVE
DONNELLAN, JOSEPH & ELLEN	937	203.19	26			01814	00285	2	2 EVERGREEN COURT
DONNELLAN, JOSEPH	72	51	4	C0422		06290	02686	4A	422 COURTYARD DRIVE
DONNELLY, BRIAN & MARGARET	1037	205.20	16			05197	03635	2	8 MC INTIRE DRIVE
DONNELLY, GERALD R & DAWN E	976	204.07	41			06209	03393	2	215 FAIRFIELD LANE
DONOGHUE, GERALD FX & LUGO, LUZ A	365	152.01	4			07034	01408	2	16 DITMARS CIRCLE
DONOGHUE, GERALD	345	151.16	10			06711	00582	2	203 AMHERST COURT
DONOGHUE, MARION R	872	199	139			06943	03096	2	7 RAILSEDGE ROAD
DONOHUE, ANTHONY P	577	163.21	4	C4644		02182	00394	2	46-44 BLOOMINGDALE DRIVE
DONOHUE, JOHN J & JUNE C	11	5	45.06					2	245 HOCKENBURY ROAD
DONOHUE, MICHAEL	836	183	24			06826	00112	2	1118 MILLSTONE RIVER RD
DONOHUE, NANCY E	569	163.21	4	C0712		01641	00352	2	712 WESTMINSTER COURT
DONOHUE, WILLIAM J	415	153.08	68	C0149		01788	00581	2	60 DEANNA DR APT 149
DONOVAN, DENIS & ADRIENNE	283	151	12.27			02103	00605	2	4 LANGDEN CLOSE
DONOVAN, KELSEY	784	178.01	105			07049	01919	2	35 CHETWOOD COURT
DONTABHAKTUNI, ARUNA & SOMDIP DATTA	198	145.06	10			06278	02591	2	4 CRUSER COURT
DOOLEY, MICHAEL & ROSANNA	306	151.07	17			05611	00211	2	11 FISHER DRIVE
DOOLEY, THOMAS J & LAURALEA A	1093	207.08	28			01909	00184	2	45 RIVERVIEW TERRACE
DOPWELL, DEBRA W	626	163.22	46	C3519		05753	01341	2	3519 RICHMOND COURT
DORAWALA, YOGESH & SONA	1032	205.18	2			06456	03124	2	3 HORSESHOE DRIVE
DORELL, JOYCE D	5	4	3.04			06592	01286	2	240 HOCKENBURY ROAD
DORELL, JOYCE D	28	11	34	Q0031		06592	02540	3B	AMWELL ROAD
DOREMUS, JOHN	412	153.08	68	C0105		05719	02379	2	38 DEANNA DR APT 105
DORING, MARK & DONNA L	759	177.05	1			02195	00304	2	100 OXFORD PLACE
DORINI, GIUSEPPE & PAMELA J	679	174	148			06817	00067	2	397 ZION ROAD
DORJEE, TENZIN C	460	153.19	1	C0283		06890	01229	2	28-3 FARM ROAD
DORMANSKI, JOSEPHINE	119	93.01	1					2	2 PERSHING LANE
DORMON, JOE & JACKSON, KEISHA	557	163.09	1	C0094		07139	00124	2	94 DEVONSHIRE COURT
DOROSHENKO, JOHN	282	151	12.13			05154	03777	2	5 WAKEMAN CIRCLE
DORRLER, MARK E & JILL J	1072	207.01	104			05757	02543	2	10 HILAND DRIVE
DORRY, ELIZABETH D	223	149.05	3			07312	02589	2	68 BUCKLAND DRIVE
DORSEY JR, EDWARD E & DIANA L	323	151.09	208.12			02263	00021	2	6 VARNON COURT
DORSEY, KEVIN J & MARY ELLEN Z	332	151.15	57			01645	00047	2	45 FOXHILL LANE
DORSEY, KEVIN J & ZAPF, MARYELLEN	923	203.14	22			05100	00144	2	210 STEPHEN WAY
DOS SANTOS, MICHELLE	623	163.22	46	C3308		06435	01810	2	3308 RICHMOND COURT
DOSCHER, GEORGE E. IV	953	204	26.02			01693	00696	2	43 WOODS ROAD
DOSCHER, KELLY	3	3	8			06757	03767	2	333 THREE BRIDGES ROAD
DOSCHER, LAURIE MAE	406	153.08	68	C0021		02119	00124	2	16 DEANNA DR APT 21
DOSHI, HARESH A & GORADIA, S	289	151	12.116			01844	00417	2	12 ASPEN DRIVE
DOSHI, PRADIP C & PARUL	255	150.02	52			02230	00195	2	58 VAN ZANDT DRIVE
DOSHI, SURIAKAHT	377	153	2.01			06783	00345	4A	350 TRIANGLE ROAD
DOSHI, SURYAKANT	99	60	5			06926	02881	2	188 DUKES PARKWAY EAST
DOTRO, THERESA	586	163.21	5	C5911		05899	01076	2	59 TAURUS DRIVE 1A
DOUBLÉ 07 DEVELOPERS, LLC	140	141	35.01			06057	00308	4A	173 ROUTE 206 SOUTH
DOUCHES, KENNETH R	29	11	49					2	724 MILL LANE
DOUGHERTY, RICHARD	435	153.12	1	C0844		01938	00308	2	844 ROBIN ROAD
DOUGHERTY, ROBERT J & JACQUELINE K	254	150.02	39			02286	00329	2	16 WOLVERTON LANE
DOUGLASS, JEFFERY H	582	163.21	5	C5133		06792	02045	2	51 TAURUS DRIVE 3C
DOURNEY, DONNA	653	171	43			06204	00439	2	5 PIROZZI LANE
DOUVAS, PAUL G & KAREN O'NEILL-	720	175.08	39			06875	00259	2	218 BEEKMAN LANE
DOWD, DANIEL C & AMY S	465	155	49			06759	01342	2	192 SOUTH TRIANGLE ROAD
DOWD, SCOTT & JACKLYN	925	203.14	46			07170	00220	2	565 SOUTH WOODS ROAD
DOWD, SCOTT & LEAH	971	204.06	56			06553	00720	2	24 RENARD ROAD
DOWD, STEVEN	344	151.16	1.03	C9051		06998	03694	2	905-A MARLBOROUGH COMMON
DOWD, THOMAS J & ROSEMARY A	971	204.06	60			01365	00690	2	14 RENARD ROAD
DOWDS, HELGA S & EDWARD H	589	163.21	6	C0633		05811	03529	2	500 AUTEN ROAD 3C
DOWE, ROBERT H JR & SUSAN E	636	168	3.02			05750	01584	2	774 AMWELL ROAD
DOWLING, LAURENCE J & ELLEN W	993	205.03	22			01973	00783	2	8 VLIET DRIVE
DOWLING, THOMAS M & KIMBERLEY A	1078	207.02	28			01931	00606	2	17 STEEPLE DRIVE
DOWNEY, MICHAEL & KATHLEEN M	1017	205.13	31			02072	00305	2	19 MC MANNUS DRIVE
DOWNIE, ANDREW R & MARY ELIZABETH	912	203.08	4			05082	03528	2	8 BEVERLY DRIVE

Taxing District 10 Hillsborough Twp

18 Somerset County

Name of Owner Additional Owners	Page No.	Block No	Lot No.	Lot Qualifier	Account No.	Deed Book	Deed Page	Class	Property Location
DOYNS, STEVEN E & ANITA B	976	204.07	43			05061	02338	2	219 FAIRFIELD LANE
DOYAL, ELIZABETH A	417	153.08	68	C0227		06773	00225	2	524 ANDRIA AVE APT 227
DOYAL, MATTHEW B & KRISTIN E	711	175.05	41			06065	02770	2	210 WESCOTT ROAD
DOYLE, DAVID & CATHLEEN L	27	11	28.01			05943	01453	3A	770 MILL LANE
DOYLE, DAVID & CATHLEEN L	27	11	28.01	Q0032		05943	01453	3B	770 MILL LANE
DOYLE, JAMES J	37	12	44.02			06438	02505	3A	771 MILL LANE
DOYLE, JAMES J	37	12	44.02	Q0033		06438	02505	3B	771 MILL LANE
DOYLE, JOHN A & JOANNE J TRUSTEES	1017	205.13	36			06781	00232	2	7 SMITH COURT
DOYLE, WILLIAM M & MICHELE A	548	163.08	1	C2408		06660	00248	2	911-D2 MERRITT DRIVE
DRAB, JUSTIN & MICHELLE	230	149.08	4			02250	00079	2	1 WYTHE CIRCLE
DRABICH, MICHAEL J & JOANNA L	348	151.16	42			02072	00314	2	613 CORNWALL COURT
DRAGITY, DANIEL & LINDA	982	204.14	16			01647	00603	2	29 FRANCIS DRIVE
DRAINA, THOMAS E & LISA MARIE	628	164	8.09			01884	00615	2	844 AMWELL ROAD
DRAKE, JAY G & HANNAH R	670	174	18			01386	00474	3A	684 AMWELL ROAD
DRAKE, JAY G & HANNAH R	670	174	18	Q0034		01767	00383	3B	684 AMWELL ROAD
DRAKE, JAY G & HANNAH R	671	174	18.10	Q0034		01574	00152	3B	AMWELL ROAD
DRAKE, JAY G	670	174	17			01949	00892	4A	686 AMWELL ROAD
DRAKE, MARY	491	163.04	100	C2706		01912	00676	2	2706 BALMORAL COURT
DRAKE, PAUL & BIAS LISA	785	178.02	15			06849	03315	2	30 SHIRE COURT
DRAKE, RAYMOND & LORI	30	11	57.01			07189	01384	2	59 EAST MOUNTAIN ROAD
DRAKE, RAYMOND & LORI	30	11	57.02			07189	01384	1	702 MILL LANE
DRAKE, ROBERT E JR & MARY BETH	434	153.12	1	C0822		05031	00933	2	822 ROBIN ROAD
DRAKE, ROBERT E JR & MARY BETH	924	203.14	35			02168	00259	2	10 FREDRICK COURT
DRAKE, THOMAS JOHN	965	204.04	29			07386	02382	2	523 HILLSBOROUGH ROAD
DRASCHER LIVING TRUST	147	141	134			07220	03014	2	56 KLINE ROAD
DREAM DEVELOPERS, LLC	110	65.04	1.01			07359	00307	1	1 CAMPBELL ROAD
DRECOLIAS, SPYRIDON A & VICKI	526	163.06	2	C1432		01575	00094	2	303 GEMINI DRIVE 3B
DREHS, KAREN ELAINE	103	63	10			02230	00717	2	4 HAWLEY ROAD
DRENCHKO, ELIZABETH K	1064	207	1.01	Q0035		02263	00102	3B	HILLSBOROUGH ROAD
DRENCHKO, ELIZABETH K	1064	207	1.02			02263	00106	2	624 HILLSBOROUGH ROAD
DRENOVAC, MAJA & HAWES, STEPHEN	1010	205.11	43			06709	01743	2	3 KLOSS COURT
DREVES, F CARTER & JUDITH M	940	203.21	5			01632	00568	2	29 KILMER DRIVE
DREWS, KENNETH & KRISTEN	728	175.09	12			07050	02565	2	916 CASE DRIVE
DRINKWATER, PETER & SANDHYA	1028	205.15	140			06252	03610	2	13 GUMBLE COURT
DRISCOLL, JUDY PATRICIA	414	153.08	68	C0132		01917	00081	2	50 DEANNA DR APT 132
DRIVER, COLIN T	188	145.01	1			01870	00027	2	7 CARROLL DRIVE
DROBNY, MICHAEL & NATACHA	278	150.13	16			02136	00158	2	200 BYWATER WAY
DROUMBAKIS, JOHN J	138	141	8			01982	00497	2	92 FALCON ROAD
DROZD, JAMES & JENNIFER	236	149.08	82.02			06159	00927	2	309 SOUTH BRANCH ROAD
DROZD, RAYMOND E & PATRICIA A	111	65.04	15			01412	00059	15F	11 MAGDA LANE
DRUM, DONNA L & KENNETH W	471	158	9			02230	00358	2	22 CRANBROOK AVENUE
DRUMMER, JACQUELINE	581	163.21	5	C5113		05696	00408	2	51 TAURUS DRIVE 1C
DRUMMER, WILLIAM P	58	30	2			07086	02363	2	64 EQUATOR AVENUE
DRURY, JO ANN	539	163.08	1	C0805		05477	03336	2	918-B MERRITT DRIVE
DSA, ROGER D. & MALIK, ANITA	1022	205.15	50			07168	03504	2	12 HOLECOMB DRIVE
DSHC REAL ESTATE OWNED, LLC	331	151.13	18			07383	03827	1	TRIANGLE ROAD
DU FOUR, MARK & MICHELLE	938	203.19	41			07234	03345	2	530 TOWNSHIP LINE ROAD
DU, JICHANG & LIU, TING	292	151.01	21			07249	00090	2	4 RUNYON STREET
DU, JICHANG & LIU, TING	413	153.08	68	C0110		07072	03757	2	38 DEANNA DR APT 110
DU, LIFENG	593	163.21	6	C1042		06931	00126	2	490 AUTEN ROAD 4B
DUA, SANDIP K. & RADHIKA V.	516	163.05	101.25			07185	02900	2	2 PASSE COURT
DUAN, XIN & DONG, XINGYA	83	58	72.20			07381	02849	2	52 CAMPBELL ROAD
DUARTE, NEWTON S & REGIANE F	188	145.01	2			05761	00342	2	24 BRUSLER PLACE
DUBYNA, MARK J & PAULA M	365	152.01	12			05196	00224	2	32 DITMARS CIRCLE
DUCEY, KATHLEEN	342	151.16	1.03	C6011		07128	03394	2	601-A MARLBOROUGH COMMON
DUCHLINSKI, TIMOTHY	513	163.05	1.05	C3211		06959	03580	2	3211 REVERE COURT
DUDA, JOZEF & EWA TRUSTEES	755	177.02	62			06491	03331	2	36 POLHEMUS DRIVE
DUDAJEK, JOSEPH P & SILVANA	988	205.02	14			06883	01314	2	14 PEMBROKE TERRACE
DUDAKA, SHYAM SUNDAR & KARUNA	493	163.04	100	C3012		07168	02701	2	3012 CROMWELL COURT
DUDEK, BRUCE & LIESEL	937	203.19	25			06692	01825	2	4 EVERGREEN COURT
DUDEK, RYSZARD & MARIA	239	149.11	15			02251	00503	2	9 PETERSON ROAD
DUDIS, JOSEPH C	935	203.19	2			06015	00910	2	42 CAMDEN ROAD
DUDZINSKI, MICHAEL G & MERIDITH L	693	174.06	7			06711	00618	2	34 MURRAY DRIVE
DUDZINSKI, PATRICIA ANN	25	11	9			07286	00398	2	1124 RIVER ROAD
DUDZINSKI, PAUL-ANTHONY & DIANA	1077	207.02	15			06954	00095	2	64 RIVERVIEW TERRACE
DUDZINSKI, MICHAEL G-C/O AUDIO CAFE	810	180.01	43			06019	03412	4A	926 ROUTE 206
DUELL, PATRICIA	30	11	58			07225	01371	2	637 AMWELL ROAD

Taxing District 10 Hillsborough Twp

18 Somerset County

Name of Owner Additional Owners	Page No.	Block No	Lot No.	Lot Qualifier	Account No.	Deed Book	Deed Page	Class	Property Location
DUFF, HOWARD & AMY	994	205.04	5			01784	00597	2	3 CORNELL TRAIL
DUFFEK, JULIE E	1095	207.10	27			06097	01170	2	3 ALLEN COURT
DUFFY, CRAIG T.	513	163.05	1.05	C3206		07147	03245	2	3206 REVERE COURT
DUFFY, JOSEPH R & CAPOBIANCO, B	102	62	18			07423	03678	2	111 HAMMLER ROAD
DUFFY, NANCY S	928	203.16	7			02344	00141	2	109 STEPHEN WAY
DUFFY, PAUL G & KAREN S	719	175.08	31			02046	00087	2	202 BEEKMAN LANE
DUFFY, SUSAN E	128	140.02	12			06103	00001	2	23 THORNTON STREET
DUFORT, ALEXANDER & MARISA	694	175	19.22			06246	02400	2	234 SUTPHIN LANE
DUHART, KELLY	917	203.11	13			05883	01313	2	7 GALAXY COURT
DUKE FARMS FOUNDATION INC	167	142	1	Q0036		06053	03169	3B	DUKES PARKWAY WEST
DUKE FARMS FOUNDATION INC	167	142	2	Q0036		06053	03169	3B	DUKES PARKWAY WEST
DUKE FARMS FOUNDATION	68	48	1	Q0037		05339	01314	3B	RIVER ROAD
DUKE FARMS FOUNDATION	68	48	2	Q0037		02218	00326	3B	RIVER ROAD
DUKE FARMS FOUNDATION	68	48	3	Q0037		02218	00326	3B	RIVER ROAD
DUKE FARMS FOUNDATION	70	48.01	1	Q0037				3B	RIVER ROAD
DUKE FARMS FOUNDATION	70	49	1			05339	01314	3A	130 RIVER ROAD
DUKE FARMS FOUNDATION	70	49	1	X		05339	01314	15D	DUKES PARKWAY WEST
DUKE FARMS FOUNDATION	70	49	1	Q0036		05339	01314	3B	130 RIVER ROAD
DUKE FARMS FOUNDATION	70	49	2	Q0036		02218	00326	3B	DUKES PARKWAY WEST
DUKE FARMS FOUNDATION	70	49	3			02218	00326	3A	10 ROUTE 206
DUKE FARMS FOUNDATION	70	49	3	X				15D	80 ROUTE 206
DUKE FARMS FOUNDATION	70	49	3	Q0036		02218	00326	3B	80 ROUTE 206
DUKE FARMS FOUNDATION	70	49	3.01			05337	03348	15D	90 ROUTE 206
DUKE FARMS FOUNDATION	70	50	1	Q0036		05339	01314	3B	DUKES PARKWAY EAST
DUKE FARMS FOUNDATION	70	51	2	Q0036		02218	00326	3B	DUKES PARKWAY EAST
DUKE FARMS FOUNDATION	167	142	3	Q0036		02218	00326	3B	NEW CENTRE ROAD
DUKE FARMS FOUNDATION	168	142	7	Q0036		02218	00326	3B	ROYCEFIELD ROAD
DUKE FARMS FOUNDATION	168	142	9			02218	00326	3A	1104 & 1112 DUKES PRKWAY W
DUKE FARMS FOUNDATION	168	142	9	X				15D	1104 & 1112 DUKES PRKWAY W
DUKE FARMS FOUNDATION	168	142	9	Q0036		02218	00326	3B	1104 & 1112 DUKES PRKWAY W
DUKE FARMS FOUNDATION	178	143	1	Q0037		02218	00326	3B	NEW CENTRE ROAD
DUKE FARMS FOUNDATION	181	144	2			02218	00326	4A	208 & 334 RIVER ROAD
DUKE FARMS FOUNDATION	181	144	2	Q0037		02218	00326	3B	RIVER ROAD
DUKE FARMS FOUNDATION	182	144	10.01	Q0037		02218	00326	3B	NEW CENTRE ROAD
DUKE FARMS FOUNDATION	182	144	13	Q0037		02218	00326	3B	NEW CENTRE ROAD
DUKE FARMS FOUNDATION	182	144	14			02218	00326	3A	397 NEW CENTRE ROAD
DUKE FARMS FOUNDATION	182	144	14	Q0037		02218	00326	3B	397 NEW CENTRE ROAD
DUKE FARMS FOUNDATION	183	144	18			02218	00326	3A	400 RIVER ROAD
DUKE FARMS FOUNDATION	184	144	18	Q0037		02213	00084	3B	400 RIVER ROAD
DUKE FARMS FOUNDATION	184	144	19			02218	00326	3A	374-376 RIVER ROAD
DUKE FARMS FOUNDATION	184	144	19	Q0037		02218	00326	3B	374-376 RIVER ROAD
DUKE FARMS FOUNDATION	248	150	1			02218	00326	3A	406 NEW CENTRE ROAD
DUKE FARMS FOUNDATION	248	150	1	Q0037		02218	00326	3B	406 NEW CENTRE ROAD
DUKE FARMS FOUNDATION	248	150	1.01	Q0037		02218	00326	3B	BEEKMAN LANE
DUKES PARKWAY LLC	97	58.03	1			06802	00821	4A	280 DUKES PARKWAY EAST
DUL, BARBARA	581	163.21	5	C5112		07024	01267	2	51 TAURUS DRIVE 1B
DUMA, PAVLO & OLESYA	1097	207.12	1			06467	00123	2	520 SOUTH WOODS ROAD
DUNBAR, PETER A & WINNIE Y	32	12	3.27			05797	00302	2	813 CLAWSON AVENUE
DUNDORF, ANDREW J & DORIS ANNE	1014	205.12	17			02072	00514	2	20 STOUT DRIVE
DUNHAM, BARBARA A	369	152.04	11			06137	01500	2	19 FIELDHEDGE DRIVE
DUNHAM, JEFFREY	452	153.15	1	C4404		05452	00514	2	174 WILDFLOWER LANE
DUNHAM, SCOTT P	555	163.09	1	C0045		06582	02529	2	45 DORCHESTER COURT
DUNHAM, TIMOTHY	561	163.09	6	C0311		05999	00244	2	673-A1 DOVER COURT
DUNN, BARBARA	491	163.04	100	C2603		05998	01589	2	2603 BALMORAL COURT
DUNN, COLLEEN	56	23	1			01731	00209	2	220 SOUTH BRANCH ROAD
DUNN, JOSEPH R & LUBA M	937	203.19	27			01844	00800	2	69 MICHELLE LANE
DUNN, R M IV & GAVIN, DONNA	641	169	8			01986	00876	2	650 MONTGOMERY ROAD
DUNN, WILLIAM & PATRICIA	750	177.01	34			05642	02609	2	19 WALLACE BOULEVARD
DUNN, WILLIAM P & VIRGINIA S-	44	13.01	24			02075	00445	2	24 DEER PATH
DUNNE, CARLIN A	513	163.05	1.05	C3212		07389	00364	2	3212 REVERE COURT
DUNNE, THOMAS W & ABBRUZZESE, JOANN	1085	207.04	22			01735	00756	2	19 HILLCREST ROAD
DUNPHEY, ROBERT O & JONI	1000	205.06	3			05179	03875	2	37 VLIET DRIVE
DUNPHY, SCOTT & ALYSSA	225	149.05	23			07098	01180	2	62 WAYMEET CIRCLE
DUONG, AN & CATHY NGUYEN-	299	151.03	30			06871	01867	2	29 FLEMMING DRIVE
DUPOUX, LAURA	994	205.04	3			07161	00013	2	3 PEMBROKE TERRACE
DUPRAS, JAMIE L & THOMAS F	1093	207.10	3			06954	02786	2	6 ALLEN COURT
DUPREZ, KRISTEN	609	163.22	5	C3941		05052	00752	2	39-41 BLOOMINGDALE DRIVE

Name of Owner Additional Owners	Page No.	Block No	Lot No.	Lot Qualifier	Account No.	Deed Book	Deed Page	Class	Property Location
DUPUIS, AMY L	527	163.06	2	C1524		05902	03304	2	299 GEMINI DRIVE 2D
DUQUE, DAVID A & PETERSON, C N	1091	207.08	2			01914	00796	2	39 SURREY DRIVE
DUQUE, LEONARDO & FLOREZ, PAULA A	464	155	27			07172	02560	2	44 MEADOWBROOK DRIVE
DURALÉK, MICHAEL & GWENDOLINE	17	8	21			06715	00263	2	763 AMWELL ROAD
DURANT, GREGORY & STEPHANIE	696	175	33.03			02156	00252	2	66 EAST MOUNTAIN ROAD
DURANT, JONATHAN D	334	151.15	88			07002	00536	2	42 FOXHILL LANE
DURINA, EDWARD	547	163.08	1	C2301		07385	02290	2	909-A MERRITT DRIVE
DURKA, JAN & HALINA	848	191	14			05839	00032	2	1139 MILLSTONE RIVER RD
DURKA, JAN	62	34	13.01			01683	00478	1	HALL AVENUE
DURLING, HARRIET E TRUSTEE	899	202	13			06976	01116	3A	240 WILLOW ROAD
DURLING, HARRIET E TRUSTEE	899	202	13	Q0038		06976	01116	3B	240 WILLOW ROAD
DURLING, HARRIET E TRUSTEE	946	203.23	52	Q0038		06976	01116	3B	WILLOW ROAD
DURRANT, GARY WILLIAM & BETH ANN	1080	207.02	58			01946	00203	2	16 STEEPLE DRIVE
DUSSEAU, MICHAEL B & KATHRYN A	688	174.04	34			06681	01877	2	37 STARVIEW DRIVE
DUSSIAS, PETER J & RENATA K	1032	205.18	5			05371	01112	2	9 HORSESHOE DRIVE
DUTTA, BANASREE & DAS, SOMAK	218	149.03	18			06878	02605	2	7 CEDAR VIEW COURT
DUTTA, DEBASHIS & NANDINI	1013	205.12	3			02286	00385	2	6 COLLINS DRIVE
DUTTA, DIBYENDU	95	58.01	38			07403	00327	2	48 NOSTRAND ROAD
DUTTA, JOYDEEP & PAROMITA	1002	205.07	22			02094	00539	2	38 VLIET DRIVE
DUTTA, KALYAN & KAREN	712	175.06	19			05086	00001	2	619 VAN LIEW COURT
DUTTA, KUNTAL & ANANYA SENGUPTA	95	58.02	2			06851	01059	2	11 CAMPBELL ROAD
DWYER, CHRISTOPHER T & KATELYN M	1068	207.01	52			06819	03758	2	38 WALKER DRIVE
DY, CLIFTON	973	204.06	86			02350	00777	2	2 DODGE LANE
DYBAS, WIESLAW & JOLANTA	462	155	2			07120	03414	2	122 SOUTH TRIANGLE ROAD
DYDAK, SCOTT	1090	207.07	3			07096	00552	2	52 SURREY DRIVE
DYER, COURTNEY & LISA	279	150.14	8			06884	00134	2	177 BYWATER WAY
DYETT, ANDELL	566	163.21	4	C0301		06820	02453	2	301 WINDSOR COURT
DZIEDZIC, DONNA M	883	200.06	2	C0091		07402	02259	2	91 GABRIEL COURT
DZITKO, PAUL A & GILMARTIN, NANCY	244	149.14	34			01854	00051	2	28 PETERSON ROAD
DZVILESKI, TED S TRUSTEE	493	163.04	100	C3014		06875	00357	2	3014 CROMWELL COURT
DZVILESKI, TED S TRUSTEE	959	204.02	14			06874	01800	2	241 FAIRFIELD LANE
EADS, ALICE	482	163.04	3			01426	00282	2	65 NEW AMWELL ROAD
EAGAN, THOMAS A & BERNADETTE T	715	175.06	62			01557	00397	2	52 MARSHALL ROAD
EAI INVESTMENTS, LLC	373	152.06	27.01	C6051		07418	01455	4A	605-A OMNI DRIVE
EAI INVESTMENTS, LLC	373	152.06	27.01	C6052		07418	01455	4A	605-B OMNI DRIVE
EANNUCCI, MARIA	1085	207.04	24			02334	00546	2	15 HILLCREST ROAD
EANNUCCI, WILLIAM & PATRICE A	152	141.04	10			01869	00767	2	13 GROUSE ROAD
EAPEN, ANIL T & LISA V	43	13.01	8.11			07108	00425	2	4 GUERRERA COURT
EASLEY, PRISCILLA J	638	168	11			02301	00828	2	30 WERTSVILLE ROAD
EASTON, CRAIG B	921	203.13	3			06532	02413	2	5 FERN WAY
EASTON, ROBERT	885	200.06	2	C0162		06246	03412	2	162 CHANDLER COURT
EASTPOINTE HOMEOWER'S ASSOC INC	697	175	33.20			02325	00392	1	ATKINSON CIRCLE-OPEN SPAC
EBEL, MARTIN T & MONIKA INCZE	81	58	62			06133	03414	2	101 TAYLOR AVENUE
EBERHARDT, BARBARA	636	168	4	Q0546				3B	LONG HILL ROAD
EBERHARDT, BARBARA	636	168	4.01					3A	221 LONG HILL ROAD
EBERHARDT, BARBARA	636	168	4.01	Q0546				3B	221 LONG HILL ROAD
EBERLY, WILLIAM M & DEANNA L	690	174.04	60			06911	01947	2	5 STARVIEW DRIVE
EBERSBACH, ROBERT & JOAN	129	140.02	21			06079	00497	2	41 THORNTON STREET
EBURY RE, LLC	739	175.18	1.01	C0111		07416	00115	2	340 SOUTH BRANCH RD #111
EBURY RE, LLC	739	175.18	1.01	C0112		07316	02699	2	340 SOUTH BRANCH RD #112
ECHEVARRIA, DONNA	608	163.22	5	C3743		06368	01707	2	37-43 BLOOMINGDALE DRIVE
ECHEVARRIA, JOSEPH M	442	153.13	1	C1008		07182	01806	2	1008 ROBIN ROAD
ECK ASSOCIATES	740	175.18	1.01	C0407		06715	03643	2	340 SOUTH BRANCH RD #407
ECKERSTROM, OSCAR T & JOANA	881	200.06	2	C0044		05155	01084	2	44 CHANDLER COURT
ECKHARD, MARY JO-TRUSTEE	882	200.06	2	C0071		06358	03482	2	71 GABRIEL COURT
ECKHARDT, MATTHEW JAMES	619	163.22	45	C3608		07376	03609	2	3608 ROYCE COURT
ECKHART, MICHAEL & ANN MARIE	300	151.03	42			07172	02626	2	31 YATES DRIVE
ECKLES, GEORGE A & PENNY J	237	149.10	7			02200	00521	2	429 CONOVER DRIVE
ECKLES, KENNETH C & LINDA B	256	150.02	65			02089	00888	2	55 WESLEY ROAD
ECM PROPERTIES, LLC	174	142.02	17			06200	01243	4B	14 PARK AVENUE
EDDY, DEBRA L	430	153.10	1.02	C2808		05273	03848	2	2808 KENT PLACE
EDDY, THOMAS F & DEBORAH A	1019	205.14	8			02107	00880	2	42 MILBURN DRIVE
EDELMAN, RICHARD & CYNTHIA	82	58	72.03			02000	00337	2	20 CAMPBELL ROAD
EDELSON, ROBERT M & MELANIE G	1033	205.18	11			06917	00328	2	23 HORSESHOE DRIVE
EDELSTEIN, MITCHELL L & SARAH C	1019	205.14	18			06418	03268	2	33 COLLINS DRIVE
EDEN, DOUGLAS & BONNIE	839	183.01	62			01633	00086	2	55 ANNE STREET
EDMONDS, CURTIS D & ELLEN J	812	180.03	5			06129	01616	2	31 BRENNAN WAY

Taxing District 10 Hillsborough Twp

18 Somerset County

Name of Owner Additional Owners	Page No.	Block No	Lot No.	Lot Qualifier	Account No.	Deed Book	Deed Page	Class	Property Location
EDOLO, CARL R JR & JACLYN J	458	153.19	1	C0044		05654	01705	2	4-4 CARDINAL LANE
EDWARDS, BERT H JR & THERESA A	1100	208	1					2	402 SOUTH WOODS ROAD
EDWARDS-BAILEY, LATOYA	855	196	2			06585	03765	2	1243 MILLSTONE RIVER RD
EELMAN, KEVIN B & DAWN	689	174.04	54			05832	02736	2	17 MURRAY DRIVE
EGAN, MAUREEN A	344	151.16	1.03	C9021		06090	00823	2	902-A MARLBOROUGH COMMON
EGAN, MICHELE A	344	151.16	1.03	C9022		07327	02276	2	902-B MARLBOROUGH COMMON
EGENTON, WILLIAM T JR & BONNIE	836	183	31			06032	03063	2	240 SUNNYMEAD ROAD
EGUES, ANICETO T & JOSEFINA	392	153.05	22128			05645	03796	2	232 BROOKSIDE LANE
EHRENKRANTZ, MARC & KUZMA, SUSAN	845	183.05	25			06869	03222	2	42 HIGH ACRE DRIVE
EHSAN, MOHAMMED	387	153.05	22063			05401	00523	2	305 TALL OAK LANE
EICHENBLATT, DOUGLAS & LUCY JIANG X	934	203.18	21			06818	00746	2	3 WALNUT GROVE ROAD
EICHERT, PAUL & SMITH, JOANNA	840	183.02	2			07083	03165	2	49 FRANKLIN DRIVE
EICK, CHRISTINE & EDWARD	546	163.08	1	C2104		07032	02195	2	901-D MERRITT DRIVE
EICK, KEVIN & CHAVA, MANJULA	982	204.14	21			07059	02386	2	4 CRAY COURT
EIFERT, BARRY & TITUS, ROBERT	345	151.16	7			01964	00602	2	206 AMHERST COURT
EILBACHER, DAVID J & JANE MARIE	648	171	6.02			01504	00809	3A	79 WERTSVILLE ROAD
EILBACHER, DAVID J & JANE MARIE	649	171	6.02	Q0515		01504	00809	3B	79 WERTSVILLE ROAD
EILBACHER, EDWARD A & SALLY HODGE	1003	205.08	2			01928	00588	2	3 POWELSON DRIVE
EILBACHER, LEONARD	38	12.03	2			07266	03779	2	606 BOOZER LANE
EISSERT, ROSE EST C/O EISSERT, J	120	116	3					1	ADAMS STREET
EKKALAPU, RAVI & SRIDEVI	199	145.06	16			06909	00013	2	5 PEAK LANE
ELANGOVAN, SATHISH	439	153.13	1	C0924		07141	00817	2	924 ROBIN ROAD
ELAYAN, AZZAM S. & DICKERSON, ANN	755	177.02	68			07152	00711	2	17 VAN DERIPE ROAD
ELBAUM, MARK & ELVIE REAL	543	163.08	1	C1503		05300	03838	2	910-B MERRITT DRIVE
ELBAUM, MICHAEL J	256	150.02	59			06931	00996	2	67 WESLEY ROAD
ELBAUM, MICHAEL	599	163.21	7	C3421		06931	01004	2	34-21 BLOOMINGDALE DRIVE
ELBERT, CHARLES & JANET	341	151.16	1.03	C1810		06374	02027	2	1810 WILLIAM AND MARY CMN
ELEFANTE, DIANE	496	163.05	1.01	C1101		06921	01370	2	595-1 AUTEN ROAD
ELFO, CAROL A & ELFO, JEFFREY J	894	200.10	16			05829	02902	2	20 CLERICO LANE
ELFO, F & J & ELFO, J & S	894	200.10	15.01	Q0040		01521	00117	3B	40 CLERICO LANE
ELFO, JEFFREY J	405	153.07	68.01	C0224		01837	00270	2	527 ANDRIA AVE APT 224
ELFO, JOAN & ELFO, JOHN	893	200.10	15.01			06182	02377	3A	40 CLERICO LANE
ELGARD, MEGAN & BRAZIL, KHIRY	565	163.21	4	C0202		07397	01565	2	202 WINDSOR COURT
ELIAS, BASHIR & LUCIE BOTCHORMELI	1091	207.08	4			07208	02240	2	43 SURREY DRIVE
ELISETTY, RAJESH & MANDALA, S.,	820	180.09	8			07235	02778	2	2 MCCOY COURT
ELIZABETHTOWN WATER CO/CO AMERICAN	888	200.06	25			02157	00634	4B	120 RAIDER BOULEVARD
ELKABBANI, ZIAD & LENA MOSTAFA	264	150.06	7			02303	00374	2	14 WYCKOFF WAY
ELKHOLY, EMIR & ALHELAWE, DINA	1081	207.02	75			07401	02169	2	32 DAVENPORT WAY
ELKHOLY, HISHAM & NAGWA	861	199	19.12			06435	00570	2	27 NORTH VIEW DRIVE
ELKHOLY, RYAN	776	178	13.37			07116	03471	2	8 MANOR DRIVE
ELLA, CARLO	933	203.17	13			07380	03235	2	8 ARLENE COURT
ELLIOTT, JOANNA	447	153.14	1	C7904		06552	03787	2	79-D FARM ROAD
ELLIOTT, ROBERT L & SHELLY A	297	151.02	55			02012	00906	2	26 FLEMMING DRIVE
ELLIOTT, WARREN B & LAURIE	441	153.13	1	C0993		02298	00764	2	993 ROBIN ROAD
ELLIS, CAROL	684	174.02	12			06548	00251	2	7 MURRAY DRIVE
ELLIS, THOMAS J & PATRICIA A	987	205.02	3			05841	00492	2	6 DURHAM COURT
ELLO, CYNTHIA A	951	204.14	7			07416	00912	2	11 FRANCIS DRIVE
ELMALIS, KLEVOULOS & JOYCE	586	163.09	1	C0068		02150	00297	2	68 DEVONSHIRE COURT
ELMALIS, PETER & SONIA	752	177.02	18			05780	03064	2	56 WALLACE BOULEVARD
ELMANSY, MOHAMED & BAYOUMI, N.,	1045	205.25	10			07231	00778	2	19 GALLIGEN DRIVE
ELMORE, CHRISTOPHER N & SHANNON E	731	175.11	18			07072	00251	2	103 VAN DYKE COURT
ELSAKKA, SAFFA & TAWILA, KHALED	327	151.11	1			06973	03278	2	85 FISHER DRIVE
ELSEWEIFY, HEBA	393	153.05	22144			07165	03375	2	422 BROOKSIDE LANE
ELSHERBINI, AMIR	292	151.01	19			06149	03089	2	1 NEWELL STREET
ELWOOD, PAUL T & LISA M	908	203.05	39			05023	02745	2	35 BEVERLY DRIVE
ELY, DOUGLAS S & KAREN D	996	205.05	3			02017	00558	2	5 VLIET DRIVE
EMERICK, KAREN E & STEFANSKI, JOHN	153	141.06	8			07011	01723	2	10 CARNEY COURT
EMMANUEL, AGBOOLA & ADENIKE A	450	153.15	1	C4103		05952	00773	2	228 WILDFLOWER LANE
EMMI PROPERTIES, LLC	514	163.05	100	C0201		06154	02525	4A	491 AMWELL RD BLDG 2
EMMICH, CURT & MERRY	935	203.18	24			07040	00678	2	30 KILMER DRIVE
EMORY, THELMA	126	140.01	65	C0202		06181	00658	2	2 WATERMAN LANE UNIT 202
ENABLE, INC	149	141.01	3			07069	01436	15D	10 MALLARD ROAD
ENDICK, JOEL & GHADA G	267	150.07	18			06419	00847	2	4 BENNET ROAD
ENDRIZZI, LAURA M	783	178.01	97			06765	01830	2	19 CHETWOOD COURT
ENDURTHI, BHARATH & RAPAKA, SWAPNA	754	177.02	52			07405	00982	2	16 POLHEMUS DRIVE
ENE, MICHAEL & RESCH, KRISTEN M	917	203.11	5			06053	01513	2	1 BEVERLY DRIVE
ENEBEYI, ADEOLA B	453	153.15	1	C4504		07423	03702	2	160 WILDFLOWER LANE

Taxing District 10 Hillsborough Twp

18 Somerset County

Name of Owner Additional Owners	Page No.	Block No	Lot No.	Lot Qualifier	Account No.	Deed Book	Deed Page	Class	Property Location
ENG, DAVID & YU-ENG, SUSAN	177	142.03	34			06977	02669	2	20 WOLFE DRIVE
ENGEL, MICHAEL	581	163.21	5	C2641		05135	00406	2	26 BLOOMINGDALE DRIVE 4A
ENGELHARDT, STEVEN & ANTOINETTE	985	205	63			02155	00112	2	39 MILBURN DRIVE
ENGELHARDT, STEVEN	19	8	66			06858	00319	2	2 UPPER NESHANIC COURT
ENGELKE, HAROLD A. & ALICE	729	175.10	8			01822	00106	2	919 CASE DRIVE
ENGELSON, RACHEL C	621	163.22	45	C3722		05967	00494	2	3722 ROYCE COURT
ENGELSTAD, RYAN L & JENIFER M B	626	163.22	46	C3520		06690	01498	2	3520 RICHMOND COURT
ENGESSER, ROBERT D	874	200.01	7			06336	00359	2	378 AMWELL ROAD
ENGINEER, HUNAID & ZILLE H	818	180.07	13			06446	03326	2	18 TORBET ROAD
ENGINEER, MANOJ J & MANISHA	195	145.04	1			06627	01889	2	4 FREY ROAD
ENNA, RICHARD & GENERVA	225	149.05	22			06667	00255	2	60 WAYMEET CIRCLE
ENNIS, MARK A & DEBRA L	778	178	13.64			05886	01455	2	11 ESTATE ROAD
ENRIGHT, MICHAEL T	705	175.03	15			06209	01894	2	305 THATCHER TERRACE
ENTERLINE, RANDALL H & ALEXANDRA	669	174	12			01492	00691	2	696 AMWELL ROAD
ENTERSZ, ZOLTAN	80	58	45			06346	02101	2	135 TAYLOR AVENUE
ENYEDY, ELLIOTT L III & MARY BETH	324	151.09	213			02070	00163	2	10 MORE ROAD
EODICE, MARK J & ANDREA K	367	152.03	3			06345	03797	2	2 BANOR DRIVE
EP COURTYARD HOLDINGS, LLC	71	51	4	C0122		07095	02374	4A	122 COURTYARD DRIVE
EPPA, THEODORE & IRENE	808	180.01	6			01497	00260	2	106 MOUNTAIN VIEW ROAD
EPPES, LIONEL & CIMBALISTA, DEBRA	933	203.17	16			02257	00783	2	1 BARBARA DRIVE
EPPS PROPERTY, LLC C/O H&H	114	71	1			05911	00232	1	2134 CAMPLAIN ROAD
EPPS PROPERTY, LLC	114	71	2			05763	00444	1	EPPS AVENUE
EPSTEIN, MARK J & SUSAN J	724	175.08	102			01879	00170	2	9 MARSHALL ROAD
EPSTEIN, SHERRY L	584	163.21	5	C5541		01596	00080	2	55 TAURUS DRIVE 4A
ERANKI, RAMA JOGA & PAVANAJA	811	180.02	8			07146	00860	2	32 BRENNAN WAY
ERCEG, DEBORAH	1068	207.01	49			07079	00421	2	18 MULFORD LANE
ERCOLINO, ANTHONY & KIMBERLY A	78	58	21			06930	03504	2	136 JOHANSON AVENUE
ERDMAN, CAREY M	997	205.05	26			06748	02404	2	47 VLIET DRIVE
ERICKSON, GARY	523	163.06	2	C1024		02161	00571	2	267 GEMINI DRIVE 2D
ERICKSON, JEFFREY & JANINE	688	174.04	42			06430	03220	2	37 MURRAY DRIVE
ERIKSON, KARL & CAROLINE	99	60	8			06890	00686	2	102 HAMMLER ROAD
ERISTAVI, ALEXANDER & COLLETTE	232	149.08	28			02275	00649	2	290 APRIL VALLEY DRIVE
ERISTAVI, CONSTANTINE & WILTRUD	53	19	5					2	17 SIXTH STREET
ERRICO, JAMES & MARY TRUSTEES	982	204.14	18			05667	03544	2	5 CRAY COURT
ESCAMILLA, ABEL & SILVIA	384	153.05	22017			05357	03099	2	217 BROOKSIDE LANE
ESCAMILLA, ISMAEL & MARIA	439	153.13	1	C0913		05655	02517	2	913 ROBIN ROAD
ESCAMILLA, MARIANO & GONZALEZ, P	563	163.13	10			07008	01511	2	133 NEW AMWELL ROAD
ESCHBACH, JOSEPH A & JACQUELINE Q	198	145.06	12			06174	02514	2	7 DOYLE COURT
ESCOFFERY, LENWORTH A & SONIA R	392	153.05	22129			05499	01826	2	234 BROOKSIDE LANE
ESCORRIOLA, ALEJANDRO	333	151.15	68			07228	01078	2	7 FOXHILL LANE
ESOLDA, WILLIAM F & CAROL	710	175.05	25			02167	00390	2	712 DE CAMP DRIVE
ESPARZA-ESPINO, JUAN F & MARIA G	419	153.08	68	C0245		07293	03552	2	528 ANDRIA AVE APT 245
ESPEJO, DARWIN & ROSA	1083	207.03	9			07396	00059	2	11 DAVENPORT WAY
ESPINAL, ONASIS & PIERRE, FABIOLA	458	153.15	1	C7619		06976	03393	2	76-S FARM ROAD
ESPINEL, JUAN C & PAULA C	763	177.08	15			07234	00168	2	3 ASHWOOD TERRACE
ESPINOSA, LUIS C & GLORIA	740	175.18	1.01	C0431		05701	03200	2	340 SOUTH BRANCH RD #431
ESPOSITO, DANIEL R & EILEEN G	330	151.13	1			02242	00550	2	1 MORE ROAD
ESPOSITO, FRANK M & DESIREE	1090	207.07	4			02245	00259	2	54 SURREY DRIVE
ESPOSITO, JAMES A & MARCELLA	532	163.06	3	C2013		05035	02983	2	124 BLUEBIRD DRIVE 1C
ESPOSITO, JOHN F & MICHELLE H	833	182.03	1			06807	00690	2	53 HAMILTON ROAD
ESQUIVEL, JUAN	786	178.02	16			07207	02945	2	32 SHIRE COURT
ESQUIVEL, JULIO & DONNA D	923	203.14	29			02247	00852	2	43 CAMDEN ROAD
ESSANI, IMRAN A & MEMON, FARHEEN	1042	205.22	26			06991	01659	2	26 MILLER DRIVE
ESTES, ERIC H & ARIELLE & QUEVEDO	499	163.05	1.01	C1604		07304	00725	2	589-4 AUTEN ROAD
ESTEVEZ, ANTHONY	586	163.21	5	C5941		01600	00585	2	59 TAURUS DRIVE 4A
ESTRADA, CHRISTIAN & MCMAHON, EMILY	107	65	40			07393	00680	2	8 SHERWOOD CLOSE
ESTRADA, DORION & CLAUDIA REYES	593	163.21	6	C1012		06079	03094	2	490 AUTEN ROAD 1B
ESTRADA, JAVIER & AMY	40	13.01	5.06			07066	02411	2	38 WAGNER LANE
ESTREICHER, SIDNEY S & JACQUELINE	942	203.22	12			01718	00758	2	9 APPLE HILL ROAD
ETSE, EMELIA	348	151.16	44			07168	01862	2	611 CORNWALL COURT
ETSE, EMELIA	565	163.21	4	C0201		07196	01162	2	201 WINDSOR COURT
ETTEL, WILLIAM & KAREN	103	64	1			06787	02853	2	151 JOHANSON AVENUE
ETTEL, WILLIAM R	509	163.05	1.05	C3016		02081	00085	2	3016 REVERE COURT
ETTER, MARKUS E & ZANA C	941	203.22	3			01833	00584	2	21 KILMER DRIVE
ETZOLD, STEPHEN R	3	3	18			05031	00675	1	THREE BRIDGES ROAD
ETZOLD, STEPHEN R	8	5	14			05031	00675	2	370 THREE BRIDGES ROAD
EVANGELISTA, LESLEY	445	153.14	1	C6906		02336	00474	2	69-F FARM ROAD

Taxing District 10 Hillsborough Twp

18 Somerset County

Name of Owner Additional Owners	Page No.	Block No	Lot No.	Lot Qualifier	Account No.	Deed Book	Deed Page	Class	Property Location
EVANKO, MARK	933	203.17	12			01657	00195	2	10 ARLENE COURT
EVANS, FRANK & PATRICIA A	55	22	9					1	EQUATOR AVENUE
EVANS, FRANK & PATRICIA	55	22	8					2	29 THIRD STREET
EVANS, FRANK & PATRICIA	55	22	11					1	FOURTH STREET
EVANS, GREGORY & LINDA L TRUSTEES	53	19	8.01			06829	03077	1	SIXTH STREET
EVANS, GREGORY & LINDA L TRUSTEES	53	19	9.01			06829	03077	2	27 SIXTH STREET
EVANS, GREGORY & LINDA L TRUSTEES	53	19	11			06829	03077	1	SEVENTH STREET
EVANS, GREGORY & LINDA L TRUSTEES	53	19	11.01			06829	03077	1	SEVENTH STREET
EVANS, HELEN L & RICHARD A	1082	207.02	80			06290	03495	2	29 DAVENPORT WAY
EVANS, JOHN F & VICKI M	250	150.01	7			01659	00877	2	52 AMERMAN LANE
EVANS, LOUISE M & KNOWLES, RANDI L	562	163.13	3			05381	03425	2	179 NEW AMWELL ROAD
EVANS, THOMAS	415	153.08	68	C0146		06182	00538	2	60 DEANNA DR APT 146
EVANS, WILLIAM J & LINDA	531	163.06	3	C1914		06631	00322	2	118 BLUEBIRD DRIVE 1D
EVERETT, DAVID	183	144	17.03			07149	03868	2	69 BEEKMAN LANE
EVERETT, THOMAS R & KRISTEN M	353	151.20	1	C0207		05706	01877	2	207 COLUMBIA COMMON
EVERETT, WAYNE A JR & ELISABETH M	766	177.10	20			01955	00328	2	8 PIERSON DRIVE
EVER-LEA FARMS, LLC	183	144	17			07085	00686	3A	71 BEEKMAN LANE
EVER-LEA FARMS, LLC	183	144	17	Q0041		07085	00686	3B	71 BEEKMAN LANE
EVERS, JAMES B & LAURIE	474	160	20			05649	01027	2	109 MEADOWBROOK DRIVE
EVINER, AYTEN	415	153.08	68	C0145		07422	03647	2	60 DEANNA DR APT 145
EWERE, ESTHER	448	153.15	1	C3706		06856	01030	2	276 WILDFLOWER LANE
EXECUTIVE OFFICES LLC	378	153	16			06484	00193	4A	308 ROUTE 206 SOUTH
FOLEY, EDWIN & TERESA	578	163.21	4	C4842		05676	00484	2	48-42 BLOOMINGDALE DRIVE
FACAS, CHRISTOPHER & MEREDITH K	334	151.15	89			05566	03119	2	44 FOXHILL LANE
FADDISH, J A JR & CHERYL A	476	161	18			02069	00460	2	4 CUMBERLAND ROAD
FADIA, JITENDRA N & ARUNA	442	153.13	1	C1005		01451	00375	2	1005 ROBIN ROAD
FAERBER, GLENN R & CATHY-JEAN	537	163.08	1	C0503		01798	00229	2	926-F MERRITT DRIVE
FAGAN, W MICHAEL & LISA B	568	163.21	4	C0602		01500	00560	2	602 WESTMINSTER COURT
FAHERTY, KEVIN M & SUZANNE C	936	203.19	12			01545	00737	2	59 MICHELLE LANE
FAHERTY, STEPHEN T & KEVIN M	435	153.12	1	C0850		07021	03015	2	850 ROBIN ROAD
FAHERTY, TIMOTHY	843	183.04	14			06887	00173	2	29 HIGH ACRE DRIVE
FAHSBENDER, JOHN J III & MICHELLE	935	203.18	25			01548	00114	2	28 KILMER DRIVE
FAHY, TIMOTHY	881	200.06	2	C0024		05475	02906	2	24 CHANDLER COURT
FAILLA, MATTHEW & LORRAINE	278	150.13	7			07236	02691	2	166 BYWATER WAY
FAILLACE, M & MORAVEC, J(S FAILLACE)	291	151.01	4			06370	03491	2	31 NEWELL STREET
FAIRCHILD, JAMES & SALLYANN REA-FAI	743	175.18	21			06937	00611	2	40 EAST MOUNTAIN ROAD
FAIRCLOUGH, KINGSTON W & MARILYN	844	183.04	17			01974	00568	2	40 ANNE STREET
FAIRLIE, JOHN P & MOORE, SUSAN J	1066	207.01	17			05441	03239	2	36 STURWOOD DRIVE
FAIRLITE HOLDINGS, LLC	373	152.06	27			07111	03653	4A	256 ROUTE 206 SOUTH
FAITH LUTHERAN CHURCH OF HILLSBORO	559	163.09	1.02					15D	381 SOUTH BRANCH ROAD
FAITH LUTHERAN CHURCH	377	152.07	14					15D	15 LINDSTROM DRIVE
FALCO, MATTHEW E & SCHOLL, EMMALINE	99	60	13			06810	02442	2	112 HAMMLER ROAD
FALCONE, MICHAEL	496	163.05	1.01	C1029		07142	01418	2	808 EVES DRIVE 1T
FALILIEV, ARTEM & OLEKSANDRA	610	163.22	6	C2132		07156	02224	2	21 BLOOMINGDALE DRIVE 3B
FALK, THOMAS G & EILEEN	796	178.02	225			06584	01218	2	129 HOLLOW OAK COURT
FALK, WENDI L	437	153.13	1	C0891		06989	02689	2	891 ROBIN ROAD
FALKENSTEIN, STEVEN & REBECCA	363	152	9.11			07345	01310	2	25 DITMARS CIRCLE
FALLAH, FAMATTA MARTINA	782	178.01	80			07228	00645	2	123 BREE COURT
FALLO, THOMAS & JOANNE	277	150.13	4			06939	02508	2	156 BYWATER WAY
FALSO, MICHAEL A. & MEGHAN R.	960	204.03	14			07227	02992	2	20 FOX CHASE RUN
FALSO, STEVEN M & DIANE E	1012	205.11	56			02146	00327	2	24 HORSESHOE DRIVE
FALTAS, M N & FALTAS, SAMEH TRSTS	128	140.02	6			06599	03156	2	11 THORNTON STREET
FALTIN, RICHARD & PEGGY	222	149.03	69			02110	00410	2	407 CONOVER DRIVE
FALZONE, SCOTT & FELICIA	352	151.20	1	C0103		07089	01532	2	103 COLUMBIA COMMON
FAM, JENNIFER L & STEVEN ALAFAZANOS	184	145	3			06698	00703	2	8 BEEKMAN LANE
FAMA, S JR & COLETTA LESLIE	83	58	72.16			01975	00303	2	44 CAMPBELL ROAD
FAMA, TRACEY E	356	151.20	1	C1204		05957	02595	2	1204 WASHINGTON COMMON
FAMIGLIETTI, PATRICK E	293	151.02	1			06325	00817	2	2 NEWELL STREET
FAMILY CENTER FOR CHANGE, LLC	71	51	4	C0221		07059	00561	4A	221 COURTYARD DRIVE
FAMULA, PATRICIA A	881	200.06	2	C0043		06699	01745	2	43 CHANDLER COURT
FAMULA, WILLIAM S & LORI A	939	203.19	58			06346	00904	2	17 EUCLID AVENUE
FAMULARO, ALFRED & JOHNSON, JANNIE E	236	149.08	84.01			05558	00454	2	321 SOUTH BRANCH ROAD
FAMULARO, ALFRED	236	149.08	84.02			05671	01663	1	SOUTH BRANCH ROAD
FAN, WENYA	678	174	133			07369	00588	1	ZION ROAD
FANDERS, ROY M & DIANE S	274	150.12	25			06949	01181	2	61 DUNEDAIN STREET
FANELLI, ROBERT & STACY M	989	205.02	36			01970	00210	2	24 VLIET DRIVE
FANG, EDWARD L	612	163.22	6	C2524		05014	03202	2	25 BLOOMINGDALE DRIVE 2D

Taxing District 10 Hillsborough Twp

Name of Owner Additional Owners	Page No.	Block No	Lot No.	Lot Qualifier	Account No.	Deed Book	Deed Page	Class	Property Location
FANTOZZI, STEVE & SHARON	979	204.11	4			07151	00477	2	8 STONEWAIN STREET
FANTRY, MICHAEL K & ALLISON L	586	163.21	5	C5932		06078	02001	2	59 TAURUS DRIVE 3B
FANTUZZI, KRISTEN	381	153.01	13			06526	03488	2	26 INDEPENDENCE DRIVE
FANTUZZI, RAYMOND & LINDA	193	145.03	25			01939	00635	2	1239 ORCHARD DRIVE
FAQUERI, HARRIS	507	163.05	1.01	C9109		06193	00331	2	806 EVES DRIVE 2S
FAQUERI, RASSOUL & SAIDA	293	151.02	4			02253	00262	2	8 NEWELL STREET
FARAH, ALEXANDER & CHAPKOWSKI, J	648	171	5.03			07412	02923	2	256 LONG HILL ROAD
FARAH, AVRAHAM & PEGGY ANNE H	352	151.20	1	C0108		01681	00412	2	108 COLUMBIA COMMON
FARESE, DANA	459	153.19	1	C0089		06019	02427	2	8-9 CARDINAL LANE
FARFAN, MARIO M & BETZABE H	405	153.08	68	C0010		05745	02555	2	24 DEANNA DR APT 10
FARI, GABOR & GABRIELLE E	1007	205.10	25			06084	03644	2	5 D'ALTRUI DRIVE
FARIA, KOVID S & BHANUSHALI, K	198	145.06	5			06412	00035	2	20 ROWLAND DRIVE
FARIA-WALDMAN, EVELYN A	136	140.03	23			06235	02127	2	28 THORNTON STREET
FARIELLO, MARIA	616	163.22	16			07174	00235	2	15 LYNN COURT
FARIELLO, RALPH G & PHYLLIS M	191	145.02	41			01385	00473	2	23 OLD VILLAGE ROAD
FARIELLO, ROBERT A.	473	160	4			07172	02215	2	7 WESTBROOK AVENUE
FARINARO, DANIEL J	750	177.01	31			05860	03149	2	25 WALLACE BOULEVARD
FARKAS, WILLIAM D & SUZANNE S	664	173	27			06705	03629	2	326 ZION ROAD
FARLEY, GEORGE&MARLENE (C/O MARCHIE	62	34	18					1	THIRD STREET
FARLEY, JAMES & CINDY	213	148	32			01511	00480	2	237 SOUTH BRANCH ROAD
FARRELL, JOSEPH D	353	151.20	1	C0303		06419	00965	2	303 COLUMBIA COMMON
FARRELL, JOSEPH L & ELIZABETH B	936	203.19	9			01635	00360	2	53 MICHELLE LANE
FARRELL, MICHELLE L	1001	205.07	10			07373	03720	2	19 MC INTIRE DRIVE
FARRELL, TIMOTHY B & JULIANA	296	151.02	44			02162	00860	2	3 RUNYON STREET
FARYNIAK, HELAINE P	28	11	43			06914	03782	2	647 AMWELL ROAD
FARYNIAK, JOHN P	565	163.21	2			06501	02069	2	77 NEW AMWELL ROAD
FARZAI, AKHTAR	740	175.18	1.01	C0434		07175	03409	4A	340 SOUTH BRANCH RD #434
FASANO, MICHAEL A & VIVIAN R	473	160	1			06864	00392	2	15 WESTBROOK AVENUE
FASCIO, GERARD	414	153.08	68	C0126		05729	02292	2	44 DEANNA DR APT 126
FASS, CAROL M	619	163.22	45	C3615		06283	00025	2	3615 ROYCE COURT
FASSIH, ALI	407	153.08	68	C0038		07238	01102	2	18 DEANNA DR APT 38
FASSIH, ALI	504	163.05	1.01	C7009		07060	01523	2	807 EVES DRIVE 2I
FAULKNER, DAVID & JUDY	952	204	14.01			07388	01004	2	248 AMWELL ROAD
FAULKNER, JANE D	338	151.16	1.03	C1501		01456	00767	2	1501 WILLIAM AND MARY CMN
FAVORITO, DOMINICK & EILEEN	118	90	16			02268	00288	2	26 ESTELLE STREET
FAWCETT, CHRISTOPHER & JAMIE	582	163.21	5	C5132		07032	03171	2	51 TAURUS DRIVE 3B
FAY, MARGARET	389	153.05	22098			1420	312	2	128 BROOKSIDE LANE
FAYDEL, DIALENA &	536	163.06	3	C2344		06351	00499	2	107 BLUEBIRD DRIVE 4D
FAYER, JEFFREY H. & BONNIE E.	1002	205.07	20			07182	02641	2	2 POWELSON DRIVE
FAYNOR, MARTIN & GERALYN	748	177	30			05496	03140	2	29 OXFORD PLACE
FAYNOR, STEVEN JR & MARY ELIZABETH	821	180.09	18			06104	01892	2	26 ROUSER WAY
FAYVILEVICH, ANATOLIY	520	163.06	2	C0744		05989	00373	2	247 GEMINI DRIVE 4D
FEATH, BRIAN W & DEBRA J	981	204.14	6			05698	03031	2	9 FRANCIS DRIVE
FEBO, LYNN MARIE	141	141	41			05721	00525	1	CAMPLAIN ROAD
FEBO, LYNN MARIE	141	141	42			05721	00532	2	2289 CAMPLAIN ROAD
FEDAK, WALTER & ARLENE	243	149.14	7			02314	00071	2	16 BROACH WAY
FEDAK, WILLIAM A & DEBORAH L	324	151.09	211			02070	00166	2	14 MORE ROAD
FEDELE, J V & VAN HESSEN, NICOLE B	1066	207.01	21			06864	02245	2	28 STURWOOD DRIVE
FEDER, W S & BELEY-FEDER, K	239	149.11	6			01842	00120	2	12 LEWIS STREET
FEDERAL NATL MTG ASSOCIATION	602	163.22	4	C4324		07029	02938	2	43-24 BLOOMINGDALE DRIVE
FEDERAL NATL MTG ASSOCIATION	641	169	7.02			07052	01494	2	644 MONTGOMERY ROAD
FEDERICI, THOMAS & SUZANNE M	891	200.09	6			01890	00668	2	23 WINDING WAY
FEDO, JOSEPH & ERIKA	694	175	19.20			06984	03618	2	403 ERNEST DRIVE
FEDOR, ROBERT & DEBORAH	324	151.09	208.15			02281	00168	2	4 STOLL DRIVE
FEDORA, RICHARD B & STEFANIE H	235	149.08	75			06268	00207	2	289 SOUTH BRANCH ROAD
FEDORCZYK, DAVID W & MARIE T	993	205.03	14			01686	00701	2	2 FLAGG WAY
FEE, BRIAN	430	153.10	1.02	C2805		07078	00732	2	2805 KENT PLACE
FEENEY, THOMAS & DEBORAH	309	151.09	97	C0017		05658	01317	2	26 BATEMAN WAY
FEGAN, AMY	795	178.02	210			06959	02450	2	190 HOLLOW OAK COURT
FEHER KEVIN & BARBARA A	1065	207.01	11			02253	00793	2	37 STURWOOD DRIVE
FEINMAN, BARRY JAY & CYNTHIA LORI	147	141	136			07159	03036	2	52 KLINE ROAD
FEINTHEL, NANCY C	966	204.05	10			07095	00047	2	4 WARRENTON WAY
FEIST, JOHN A & STEPHANIE	788	178.02	117			01500	00698	2	30 BAYBERRY COURT
FEITEIRO, FILIPE M & KIMBERLY J	1056	205.31	18			06849	01747	2	3 MC CALSEY DRIVE
FEKETE, AMANDA JANE	509	163.05	1.05	C3017		06735	03834	2	3017 REVERE COURT
FELAUER, RICHARD & ANDERSEN, DIANE	832	182.02	6			01831	00460	2	126 FLANDERS DRIVE
FELBER, ROBERT J & MARIE G	368	152.04	6			02071	00751	2	9 FIELDHEDGE DRIVE

Taxing District 10 Hillsborough Twp

18 Somerset County

Name of Owner Additional Owners	Page No.	Block No	Lot No.	Lot Qualifier	Account No.	Deed Book	Deed Page	Class	Property Location
FELDMAN, ADAM L & LAURO, GIORGI A	1100	208	5			06924	00452	2	416 SOUTH WOODS ROAD
FELDMAN, RICHARD & JOANNE DIPIETRO	831	182	55			06201	01136	2	113 FLANDERS DRIVE
FELIX, VICTOR L & MADELINE M	1050	205.30	1			06124	03544	2	212 AMWELL ROAD
FELKER, JOSEPH A & LAURA M	870	199	121			01940	00359	2	12 SHADY BROOK COURT
FELLIN, CHRISTINE	509	163.05	1.05	C3023		07143	02391	2	3023 REVERE COURT
FELLOWS, SCOTT K & FLORENCE K	263	150.05	7			01846	00543	2	13 WYCKOFF WAY
FELLOWS, SEAN & LAURA	765	177.10	18			07029	01849	2	13 STAATS DRIVE
FELLOWSHIP BIBLE CHURCH OF HILLS	563	163.13	14			00000	00000	15D	109 NEW AMWELL ROAD
FELLOWSHIP BIBLE CHURCH OF HILLS	563	163.13	15					15D	109 NEW AMWELL ROAD
FELTRE, ANTHONY & KIM	153	141.06	6			06930	02424	2	9 CARNEY COURT
FELTRE, CAROL & ENRICO	855	195	5			07198	02801	2	9 THEODORA DRIVE
FELTRE, RICK & JAMIE	19	8	60			07000	00792	2	5 CARTER COURT
FENCE SCAPES, LLC	70	51	1			05190	03784	4A	100 DUKES PARKWAY EAST
FENCE SCAPES, LLC	898	202	2			06207	01395	4A	845 ROUTE 206
FENCHEL, KURT	544	163.08	1	C1901		06874	00474	2	898-A MERRITT DRIVE
FENDER, RUDOLPH J & DORIS E	318	151.09	142			06815	01385	2	102 FISHER DRIVE
FENDT, RICHARD	655	171	69			06922	03128	3A	697 MONTGOMERY ROAD
FENDT, RICHARD	655	171	69	Q0516		06922	03128	3B	697 MONTGOMERY ROAD
FENDT, RICHARD	659	171	108.02			06345	02071	3A	701 MONTGOMERY ROAD
FENDT, RICHARD	659	171	108.02	Q0516				3B	701 MONTGOMERY ROAD
FENETTO, TODD & ANNE	27	11	33.01			05660	00946	2	736 MILL LANE
FENG, MING & LIAO, NING	614	163.22	6	C2921		06632	03203	2	29 BLOOMINGDALE DRIVE 2A
FENG, ZHE & JIN ZHANG	890	200.08	18			06718	03010	2	42 WHITE MEADOW ROAD
FENIMORE, CHRISTOPHER & PORNOVETZ G	77	58	1.22			02114	00330	2	2027 BROOKS BOULEVARD
FENIMORE, MICHAEL & HELENANN	263	150.05	16			06055	01761	2	3 YOST DRIVE
FENNIMORE, THOMAS R & AIMEE L	96	58.02	13			06200	03118	2	36 NOSTRAND ROAD
FENSKE, CHERYL	537	163.08	1	C0501		01524	00652	2	926-H MERRITT DRIVE
FENSTER, GERALD F & MARY E	670	174	18.05			02349	00712	2	18 DOGWOOD DRIVE
FENSTER, MICHAEL I & JOAN G	1078	207.02	31			01846	00517	2	23 STEEPLE DRIVE
FENTON, JASON & MCGLYNN, KELLY	658	171	104			07006	02880	2	735 MONTGOMERY ROAD
FENTON, STEPHEN & CRISTA	979	204.11	3			06973	02722	2	6 STONEWAIN STREET
FENUSZ, EVA M	434	153.12	1	C0810		01501	00290	2	810 ROBIN ROAD
FENWICK, GEORGE E JR & JANET F	489	163.04	100	C2304		02217	00745	2	2304 TUDOR COURT
FENWICK, MARIAN H	28	11	35	Q0042				3B	AMWELL ROAD
FENWICK, MARIAN H	28	11	35.01	Q0042				3B	AMWELL ROAD
FENWICK, MARIAN H	671	174	19			01980	00739	2	670 AMWELL ROAD
FENWICK, MARIAN H	671	174	20					2	666 AMWELL ROAD
FENWICK, MARIAN H	671	174	20.01					1	AMWELL ROAD
FENWICK, PAUL R & CONSTANCE M	647	171	2.01			01820	00724	2	89 WERTSVILLE ROAD
FENYAR, STEPHEN & KOPROWICZ, SUSAN	847	191	8			01579	00415	2	1111 MILLSTONE RIVER RD
FENYAR, STEPHEN M & SUSAN E	404	153.07	68.01	C0218		07242	02409	2	527 ANDRIA AVE APT 218
FERGESEN MQ FAMILY TRUST	5	4	3.06			06909	01164	2	236 HOCKENBURY ROAD
FERGUSON III, ROBERT LEE TRUSTEE	376	152.06	42			07371	03205	2	68 VALLEY ROAD
FERGUSON, SARAH	999	205.05	49					2	589 HILLSBOROUGH ROAD
FERGUSON, ROBERT L JR & PATRICIA	176	142.03	22			01550	00563	2	11 EBERT DRIVE
FERINA, KATHRYN, TRUSTEE	780	178.01	56			07373	00383	2	75 CRICKHOLLOW COURT
FERNANDEZ, ARTHUR & ALICIA	307	151.08	11			01877	00838	2	37 FISHER DRIVE
FERNANDEZ, BERNETT A & SARIKA	1041	205.22	12			06781	01206	2	17 BERNART COURT
FERNANDEZ, JOSE L & MABEL	368	152.04	2			07257	00187	2	1 FIELDHEDGE DRIVE
FERNANDEZ, MICHAEL & ANA MARIA	328	151.11	20			07378	03450	2	22 SIMONSON LANE
FERNANDEZ, RODOLFO A & YAMILET	502	163.05	1.01	C2601		07358	02402	2	913-1 RENATE DRIVE
FERNICOLA, NORMAN & GAIL	63	36	6			05865	01238	1	FIRST STREET
FERNICOLA, NORMAN & GAIL	63	36	7					1	FIRST STREET
FERNICOLA, NORMAN & GAIL	63	36	8					2	38 FIRST STREET
FERNSTAEDT, DOUGLAS S & JACLYN M	809	180.01	28			06803	00116	2	4 TARA DRIVE
FERNWOOD FUNDING, LLC	683	174	208			01697	00125	1	LONG HILL ROAD
FERRANTE, MICHELLE	547	163.08	1	C2210		02150	00471	2	899-E2 MERRITT DRIVE
FERRAO, ARMENIO & SHARON	1070	207.01	69			05774	01407	2	12 POPPY DRIVE
FERRARA, CHRISTOPHER D & BENILDA P	95	58.01	36			02128	00025	2	52 NOSTRAND ROAD
FERRARA, MICHAEL N & ELAINE R	268	150.08	11			02295	00513	2	59 VAN ZANDT DRIVE
FERRAZZA, DAVID & JENNIFER	1031	205.17	1			06159	01572	2	28 D'ALTRUI DRIVE
FERRAZZANO, ANTHONY J. & JUDITH A	885	200.06	2	C0174		07284	02334	2	174 CHANDLER COURT
FERREIRA, NESTOR A & ANNA	47	13.03	3			02286	00675	2	31 DEER PATH
FERREIRA, ROSA	123	140.01	6			07154	03143	2	14 WEBER AVENUE
FERRERI, LUCINDA	303	151.05	10			06371	00395	2	9 FINE ROAD
FERRETTI, ROBERT & LAURIE	971	204.06	57			05643	00400	2	22 RENARD ROAD
FERRIER, CAROLYN E	727	175.08	145			07105	03058	2	166 BEEKMAN LANE

Taxing District 10 Hillsborough Twp

18 Somerset County

Name of Owner Additional Owners	Page No.	Block No	Lot No.	Lot Qualifier	Account No.	Deed Book	Deed Page	Class	Property Location
FERRIER, CAROLYN ELIZABETH	503	163.05	1.01	C2605		05203	03308	2	913-5 RENATE DRIVE
FERRIERE, RONALD M & BARBARA A	243	149.14	9			02301	00440	2	12 BROACH WAY
FERRIGNO, DOMINICK & THERESA	960	204.03	13			01836	00672	2	22 FOX CHASE RUN
FERRIS, HEATHER M	428	153.10	1.02	C2503		07403	03018	2	2503 TRAFALGAR SQUARE
FERRO, JOAN	574	163.21	4	C4042		06063	03571	2	40-42 BLOOMINGDALE DRIVE
FERRO, KENNETH & EILEEN	907	203.05	31			05573	00136	2	53 BEVERLY DRIVE
FERUCCI, SUZANNE & ANTHONY	490	163.04	100	C2406		05902	03233	2	2406 TUDOR COURT
FESSEK, PAUL	252	150.02	10			06350	02389	2	28 HUFF LANE
FETAHU, ARJANIT & TE ALS	500	163.05	1.01	C2003		07384	00094	2	790-3 EVES DRIVE
FETAYA, ALBERT PATRICE & GLORIA C	1028	205.15	130			05842	03490	2	12 CAIN DRIVE
FETCHKO, JOHN E & JULIA C	923	203.14	19			02155	00665	2	209 STEPHEN WAY
FETZER, ERIN	456	153.15	1	C7601		07352	00960	2	76-A FARM ROAD
FETZKO, J A & COLLIGAN-FETZKO, J	242	149.12	21			01842	00649	2	5 LEWIS STREET
FEUER, WILLIAM R&BETY SOLEDAD BURGA	916	203.10	25			06238	03413	2	48 BEVERLY DRIVE
FEVOLA, CLADINORO	622	163.22	46	C3303		05087	00928	2	3303 RICHMOND COURT
FIDUK, EDWARD J & NANCY S	910	203.06	13			02147	00845	2	23 JOSHUA DRIVE
FIDUK, FRANK & NANCY	231	149.08	23			02307	00335	2	297 APRIL VALLEY DRIVE
FIDZIUKIEWICZ, ALINA	443	153.13	1	C1068		02273	00418	2	1068 ROBIN ROAD
FIDZIUKIEWICZ, KRZYSZTOF & ALINA A	233	149.08	44			06267	01098	2	40 LONGFIELD DRIVE
FIEDLER, PAUL	111	66	2			05723	00579	1	65 OLD CAMPLAIN ROAD
FIEDLER, THOMAS & FRANCES	93	58.01	13			01977	00631	2	37 CAMPBELL ROAD
FIEDLER, THOMAS F & FRANCES	431	153.12	1	C0610		02242	00175	2	610 ROBIN ROAD
FIERST, JOHN C	206	147	21			06931	00257	3A	990 ORCHARD DRIVE
FIERST, JOHN C	206	147	21	Q0043		06931	00257	3B	990 ORCHARD DRIVE
FIERST, JOHN C	206	147	21.01	Q0043		06931	00238	3B	ORCHARD DRIVE
FIERST, JOHN C	206	147	21.02	Q0043		06931	00227	3B	ORCHARD DRIVE
FIERST, JOHN C	206	147	21.03			06931	00249	3A	1018 ORCHARD DRIVE
FIERST, JOHN C	206	147	21.03	Q0043		06931	00249	3B	1018 ORCHARD DRIVE
FIERST, MICHAEL & KAREN	336	151.15	116			06948	00154	2	113 SOUTH TRIANGLE ROAD
FIGARD, PAMELA H	883	200.06	2	C0082		06810	00437	2	82 GABRIEL COURT
FIGAROLA, SANTIAGO & LORIE	82	58	72.13			01975	00175	2	38 CAMPBELL ROAD
FIGLIOLO, VINCENT & NICOLE	922	203.14	2			06401	02201	2	8 REGINA DRIVE
FIGUEROA, BRONCO G. & CHRISTINA S	934	203.18	19			07148	03477	2	7 WALNUT GROVE ROAD
FIK-RYMARKIEWICZ, EWA	479	163.02	19.09			06729	02754	2	14 UPDIKE AVENUE
FILIGHERA, PETER A & PAULINE M	392	153.05	22130			02258	00094	2	236 BROOKSIDE LANE
FILIPAK, CHERYL B	625	163.22	46	C3510		07410	01816	2	3510 RICHMOND COURT
FILIPIAK, PIOTR & CIESLA, AGNIESZKA	367	152.02	9			06809	02672	2	11 BANOR DRIVE
FILIPOWICZ, BOGUSLAW S & IWONA M	436	153.12	1	C0890		02091	00671	2	890 ROBIN ROAD
FILIPOWICZ, JERZY & KRYSZYMA	102	62	11			02138	00467	2	125 HAMMLER ROAD
FILIPOWICZ, JUSTYNA B & BOGUSLAW S	553	163.09	1	C0013		06949	03290	2	13 DORCHESTER COURT
FILORAMO, MARK J & MEGAN A	1102	208	25			05819	00388	2	6 O'CONNOR DRIVE
FILSON, EDWARD A.	589	163.21	6	C0632		07197	02748	2	500 AUTEN ROAD 3B
FINCH, EUGENIA	951	204	6					2	533 WILLOW ROAD
FINDLEY, GLENN & RADOMSKI, LAURA	781	178.01	66			02106	00367	2	95 CRICKHOLLOW COURT
FINE, ADAM & LEE, LYNNE	48	13.03	8			06322	00194	2	21 DEER PATH
FINEZA, J A & FINEZA, C L	221	149.03	57			01993	00735	2	100 ROHILL ROAD
FINGERHUT, ANDREW M & DEBORAH B	903	203.02	5			02123	00354	2	13 DANIEL DRIVE
FINGERHUT, STEVEN & CASNER, D.,	601	174	189.02			07226	03646	2	409 EAST MOUNTAIN ROAD
FINK, ELIAS DAVE & JENNIFER	530	163.06	2	C1744		05407	03889	2	293 GEMINI DRIVE 4D
FINK, SCOTT E & MICHELLE J C-	662	173	9.05			05980	02231	2	31 WERTSVILLE ROAD
FINKEL, DOUGLAS & TRAN, TU	991	205.02	86			07166	01878	2	24 MURPHY DRIVE
FINKEL, JAMES C	496	163.05	1.01	C1027		05955	01821	2	808 EVES DRIVE 2R
FINKELSTEIN, ERIC	29	11	55			07234	02754	2	704 MILL LANE
FINLAN, THOMAS A & DOLORES K	83	58	72.19			01979	00045	2	50 CAMPBELL ROAD
FINLEY, THOMAS & KAREN CHARBARI	835	183	14			06335	00498	2	57 WESTON ROAD
FINNE, JAMES S & MARIANNE L MCG	656	171	74			05673	01861	2	410 LONG HILL ROAD
FINNEGAN LIVING TRST/J FINNGEN	127	140.01	65	C0412		06127	01072	2	4 WATERMAN LANE UNIT 412
FINNEGAN, JAMES F & KATHLEEN E	1085	207.05	2			05201	00344	2	3 STRAWBERRY LANE
FINNEGAN, MICHAEL R & MARY ELLEN	748	177	26			01765	00855	2	13 OXFORD PLACE
FINNIGAN, JOHN & NINO	846	183.05	29			06856	02089	2	26 HIGH ACRE DRIVE
FINNO, SHARYN E TRUSTEE	632	167	6.02			07372	01944	2	200 LONG HILL ROAD
FIORINI, LINDA M	395	153.05	22179			05812	01333	2	508 BROOKSIDE LANE
FIRETTO, CHRISTOPHER	417	153.08	68	C0176		07240	02929	2	514 ANDRIA AVE APT 176
FIRLEY JR, JOHN F & LILA I	20	8	73			02109	00849	2	17 UPPER NESHANIC COURT
FIRST LINE PROPERTIES LLC	374	152.06	34	C0201		05097	02201	4A	201 OMNI DRIVE
FIRST MT ZION METHODIST CHURCH	645	169	48			01365	00553	15D	478 LONG HILL ROAD
FIRST UNITED METHODIST CHURCH	731	175.11	20			05365	01900	15D	14 MARSHALL ROAD

Taxing District 10 Hillsborough Twp

18 Somerset County

Name of Owner Additional Owners	Page No.	Block No	Lot No.	Lot Qualifier	Account No.	Deed Book	Deed Page	Class	Property Location
FISCH, NAOMI	544	163.08	1	C1705		01461	00726	2	902-E MERRITT DRIVE
FISCHER, ERIC	6	5	2			02255	00481	2	201 HOCKENBURY ROAD
FISCHER, J FREDERICK	593	163.21	6	C1033		01396	00481	2	490 AUTEN ROAD 3C
FISCHER, JOHN M JR & MELISSA	940	203.19	67			07050	02410	2	2 EUCLID AVENUE
FISCHER, MAX C & YAN LIN WANG	237	149.10	1			05131	02470	2	3 ODELL COURT
FISCHER, ROBERT & KATHY	728	175.10	2			01768	00555	2	931 CASE DRIVE
FISCHER, SANDRA K	30	12	1.08			02097	00820	2	837 CLAWSON AVENUE
FISCHER, WILLIAM F & L	6	5	2.04					2	187 HOCKENBURY ROAD
FISHER, ADAM W	447	153.14	1	C7902		07039	01408	2	79-B FARM ROAD
FISHER, ADAM	610	163.22	6	C2131		06955	00237	2	21 BLOOMINGDALE DRIVE 3A
FISHER, ALFRED M JR & SUSAN	320	151.09	178			02177	00823	2	3 GAFNEY COURT
FISHER, GEORGE B & KAREN A B-	200	145.09	2			06388	01093	2	2 COPE COURT
FISHER, JESSICA ANNE & JEFFREY	1101	208	19			07257	00140	2	13 O'CONNOR DRIVE
FISHER, RICHARD L & PAMELA J	281	151	12.05			01787	00643	2	107 EVERETT CLOSE
FISHER, SUSAN L	733	175.11	46			05243	03315	2	2 MONFORT DRIVE
FISHER, SUSAN M	738	175.17	13					2	366 SOUTH BRANCH ROAD
FISHMAN, ANDREW G & ANN	715	175.06	55			01876	00490	2	66 MARSHALL ROAD
FITCH, MICHAEL F & MEGAN	469	157	8			07309	02959	2	9 CRESTWOOD AVENUE
FITZGERALD, GREGG	417	153.08	68	C0174		07054	02818	2	514 ANDRIA AVE APT 174
FITZGERALD, LORI	902	203.01	8			02091	00355	2	4 DANIEL DRIVE
FITZGERALD, MICHAEL & NANCY L	229	149.07	12			01780	00192	2	32 LONGFIELD DRIVE
FITZGERALD, ROBERT E & DONNA M	80	58	53			02198	00770	2	119 TAYLOR AVENUE
FITZGERALD, SHAWN & RACHEL	388	153.05	22077			05498	00691	2	473 BROOKSIDE LANE
FITZGERALD, WILLIAM & COLLEEN	388	153.05	22079					2	477 BROOKSIDE LANE
FITZPATRICK, THOMAS & PATRICIA B	107	65	50			02255	00713	2	28 SHERWOOD CLOSE
FITZSIMMONS, WILLIAM KENNETH	1084	207.04	16			07214	00605	2	34 RIVERVIEW TERRACE
FLAGG, JASON B & LAURA E	376	152.07	5			06899	00911	2	12 LAUREL DRIVE
FLAHERTY, AIDA	45	13.01	30					2	804 CLAWSON AVENUE
FLAHERTY, EUGENE J & BARBARA A	706	175.04	14			06519	01985	2	808 TEN EYCK COURT
FLAIM, DREW & DONNA	223	149.04	11			05908	01785	2	96 BEECHWOOD CIRCLE
FLAMM, J & ASLETT, M E	649	171	8			01545	00405	2	298 LONG HILL ROAD
FLANAGAN, JOHN D & PATRICIA A	634	167	15.02			02096	00564	3A	583 MONTGOMERY ROAD
FLANAGAN, JOHN D & PATRICIA A	634	167	15.02	Q0044		02096	00564	3B	583 MONTGOMERY ROAD
FLANAGAN, KAREN P	543	163.08	1	C1604		02231	00445	2	900-D MERRITT DRIVE
FLAND, ROSEMARY	456	153.15	1	C7402		05707	03721	2	74-B FARM ROAD
FLASHENBERG, STEVEN & ROSE A	730	175.11	5			01826	00898	2	106 VAN DYKE COURT
FLEET NAT'L BANK C/O CORPORATE REAL	773	178	3.01					4A	430 AMWELL ROAD
FLEISCHER, DEBORAH J TRUSTEE	56	25	4			01841	00661	1	FIRST STREET
FLEISCHER, KEITH & KAREN DAVIS-	1069	207.01	56			06063	02773	2	48 WALKER DRIVE
FLEISCHER, RICHARD E & DEBORAH J	697	175	33.19			01914	00255	2	818 ATKINSON CIRCLE
FLEISCHMAN, JAY & RENA	765	177.10	12			01625	00348	2	332 HOMESTEAD ROAD
FLEISHMAN, GREGORY & KONDRATYEVA, I	264	150.06	4			07341	03170	2	8 WYCKOFF WAY
FLEMING ORCHID BIOTECH & GREENHOUSES	9	5	33.01			06262	00794	3A	324 THREE BRIDGES ROAD
FLEMING ORCHID BIOTECH & GREENHOUSES	9	5	33.01	Q0045		06262	00794	3B	324 THREE BRIDGES ROAD
FLEMING, BARBARA & MUIRHEAD, NANCY	140	141	36			06159	03152	2	177 ROUTE 206
FLEMING, JACQUELINE	488	163.04	100	C2101		06581	02964	2	2101 TUDOR COURT
FLEMING, JOHN T & JACQUELINE	466	155.02	6			01640	00096	2	26 MEADOWBROOK DRIVE
FLEMING, SEAN P & PHYLLIS	1020	205.15	27			02234	00367	2	19 MATRICK COURT
FLINT, JAMES & CHING	1005	205.10	4			06646	03697	2	7 DILTS LANE
FLINT, JAMES A.	1007	205.11	7			07126	00122	2	11 LAYTON COURT
FLOOD, KEVIN T. & FEKETE, AMANDA	722	175.08	78			07163	00990	2	35 MARSHALL ROAD
FLOREK, KRISTY	349	151.16	122			07142	00062	2	114 EASTWICK COURT
FLOREK, LISA M & KUPHAL, SHAWN L	599	163.21	7	C3611		06063	03298	2	36-11 BLOOMINGDALE DRIVE
FLOREK, ROBYN	520	163.06	2	C0742		06662	02501	2	247 GEMINI DRIVE 4B
FLORES, CHOLOLUIS E	345	151.16	1.03	C9082		06933	03110	2	908-B MARLBOROUGH COMMON
FLORES, LUIS J & MILDRED A	554	163.09	1	C0026		06086	01270	2	26 DORCHESTER COURT
FLOREZ, ANTHONY & TRAVIA ROSSELLA	598	163.21	7	C3233		06786	03591	2	32-33 BLOOMINGDALE DRIVE
FLORIDA, SALOME D, EXECUTOR	596	163.21	7	C3021		06883	01786	2	30-21 BLOOMINGDALE DRIVE
FLORIN, TIMOTHY A & ALICIA M	771	177.13	45			05381	02734	2	41 PIERSON DRIVE
FLORIO, RICHARD & JOANN	480	163.02	19.32			02191	00383	2	5 LOWE AVENUE
FLOWER, BARBARA E	126	140.01	65	C0207		06827	03221	2	2 WATERMAN LANE UNIT 207
FLOWERS, COLBERT JR & CAROLE L	640	169	5.08			02047	00329	2	614 MONTGOMERY ROAD
FLUET, MARC & ANNETTE	67	43	6			06275	03501	1	FOURTH STREET
FLUET, MARC V & ANNETTE	67	43	5			06172	00676	2	760 CLAWSON AVENUE
FLYNN, KENNETH P & ELISE M	294	151.02	6			02202	00467	2	12 NEWELL STREET
FLYNN, WILLIAM M II & SUSAN A	1101	208	10			01512	00776	2	446 SOUTH WOODS ROAD
FLYNN, WILLIAM W & BARBARA J	363	152	9.12			01742	00463	2	27 DITMARS CIRCLE

Taxing District 10 Hillsborough Twp

18 Somerset County

Name of Owner Additional Owners	Page No.	Block No	Lot No.	Lot Qualifier	Account No.	Deed Book	Deed Page	Class	Property Location
FLYWAY PROPERTIES LLC ATT E SKOMSKY	180	143	18			05123	03721	4B	395 ROYCEFIELD ROAD
FODERA, CHRISTINE	579	163.21	5	C2432		07150	02589	2	24 BLOOMINGDALE DRIVE 3B
FODERA, GAYLE A	986	205.01	21			05421	00221	2	10 OAKLEY KNOLL
FODERA, JOSEPH M & SUSAN M	924	203.14	40			05392	01482	2	13 REGINA DRIVE
FODOR, ALPAR & ZOMBORI MARGARET	691	174.04	81			06727	01516	2	217 DAVAL ROAD
FOELSCH, WILLIAM D	447	153.14	1	C7319		01677	00023	2	73-S FARM ROAD
FOFANA, ABDOUKARIM MOUSSA & FOFANA	948	204	1.08			07131	01000	2	6 SLATER COURT
FOGARTY, BARBARA A	780	178.01	54			02279	00491	2	71 CRICKHOLLOW COURT
FOGLE, FREDERIC D & SUSIE F	495	163.05	1.01	C1003		1416	385	2	808 EVES DRIVE 2C
FOLLI, MICHAEL & ANN	871	199	128			06262	01215	2	38 GARRETSON LANE
FOLLO, JANET	415	153.08	68	C0151		01717	00655	2	60 DEANNA DR APT 151
FOLSOM-KOVARIK, W BRENT & C A	367	152.03	10			01467	00066	2	9 LINDSTROM DRIVE
FONG, METCHEL & JUDY LOO	1037	205.20	14			01982	00657	2	12 MC INTIRE DRIVE
FONSECA, CHRISTOPHER	837	183	34			07055	00995	2	276 SUNNYMEAD ROAD
FONSECA, CLAUDIA A	577	163.21	4	C4621		05154	03860	2	46-21 BLOOMINGDALE DRIVE
FONSECA, FREDERICO C & JENNY V	152	141.04	11			06694	03856	2	17 GROUSE ROAD
FONTANA, TODD	590	163.21	6	C0811		07046	03505	2	508 AUTEN ROAD 1A
FONZETTI, CYNTHIA A & FONZETTI, N K	820	180.09	3			06130	00461	2	6 ROUSER WAY
FOOTHILL ESTATES, LLC	35	12	27.01			05221	03450	4A	39 EAST MOUNTAIN ROAD
FORANOCE, MANUEL	1076	207.02	1			06688	01304	2	26 SURREY DRIVE
FORBES, HEATHER	613	163.22	6	C2711		06633	01325	2	27 BLOOMINGDALE DRIVE 1A
FORBES, PAULETTE E & RADER, FRANK J	803	178.02	326			02183	00892	2	35 BALSAM COURT
FORBES, BARBARA W	695	175	19.30			01533	00081	2	231 SUTPHIN LANE
FORD, MICHAEL & JOYCE	28	11	38					2	659 AMWELL ROAD
FORD, MICHAEL K & DIANE	671	174	18.09			01953	00591	2	11 DOGWOOD DRIVE
FORD, RICHARD D JR & SUZANNE W	270	150.09	29			02196	00309	2	32 WESLEY ROAD
FORDHAM, SHARON A	703	175.01	3			06241	02724	2	819 ATKINSON CIRCLE
FOREST, ROBERT V II	107	65	48			07057	00833	2	24 SHERWOOD CLOSE
FORKER, KEIRA A	605	163.22	5	C3511		05228	03205	2	35-11 BLOOMINGDALE DRIVE
FORMAN, RICHARD D & CHRISTINE	384	153.05	22022			01618	00376	2	406 TALL OAK LANE
FORNARO, ROCCO J & MARGARET M	363	152	9.18			07048	00074	2	39 DITMARS CIRCLE
FORREST, ROBERT & KIMBERLY	693	174.05	8			02168	00269	2	20 MURRAY DRIVE
FORREST, WAYNE J & JUNE K	1032	205.17	5			02244	00026	2	3 TROTTER COURT
FORTE, JOSEPH	626	163.22	46	C3526		06369	00533	2	3526 RICHMOND COURT
FORTES, NELSON & LUCITA	254	150.02	34			02307	00325	2	11 WOLVERTON LANE
FORTUNATI, DAVID & EUNJOO L	824	180.09	54			07333	03513	2	25 BOEHM WAY
FORTUNATO, VINCENT & BARRY, VICTORIA	9	5	31			07346	00988	2	402 WOODFERN ROAD
FORTUNY, ROBERT & DZIADUL, SUSAN V	27	11	33.02			01463	00185	2	740 MILL LANE
FOSS, DAVID P & AMY L	766	177.11	7			02174	00660	2	336 HOMESTEAD ROAD
FOSTER, ALEXANDER	458	153.15	1	C7616		07197	00402	2	76-P FARM ROAD
FOSTER, EBONY J	503	163.05	1.01	C2904		07321	03635	2	907-4 RENATE DRIVE
FOSTER, FREDDIE & MICHELLE	441	153.13	1	C0988		07031	03621	2	988 ROBIN ROAD
FOSTER, JACQUELINE	503	163.05	1.01	C2903		02144	00164	2	907-3 RENATE DRIVE
FOSTER, KATIE E	262	150.04	25			06569	03030	2	106 PERRINE PIKE
FOSTER, MEGHAN	268	150.08	10			06664	03121	2	61 VAN ZANDT DRIVE
FOSTER, TIMOTHY P & LINDA C	40	13.01	4.211			02247	00592	2	7 NORZ DRIVE
FOSTER, WILLIAM J & PATRICIA M	958	204.02	10			01780	00315	2	251 FAIRFIELD LANE
FOSU, AKUA A.	522	163.06	2	C1012		07164	03770	2	267 GEMINI DRIVE 1B
FOUNTAIN PLAZA, LLC	617	163.22	35			05364	00239	4A	425 AMWELL ROAD
FOWLER, SCOTT D & LAURA	472	159	18			02304	00237	2	18 WESTBROOK AVENUE
FOWLER, VANESSA	521	163.06	2	C0844		06119	03309	2	251 GEMINI DRIVE 4D
FOWLIE, ALEXANDER C & RACHEL ANN	841	183.02	10			06723	00893	2	32 SUNNYSIDE LANE
FOWLKES, CYNTHIA	282	151	12.17			05841	02325	2	9 WAKEMAN CIRCLE
FOX, AURDEY M	345	151.16	1.03	C9081		01945	00504	2	908-A MARLBOROUGH COMMON
FOX, CHRIS & CHERILYN	224	149.05	17			06403	01909	2	77 ROHILL ROAD
FOX, CORALY C	798	178.02	257			07303	03400	2	65 BERKSHIRE COURT
FOX, JAMES P & DEBORAH ANN	889	200.07	32			05085	02193	2	37 WHITE MEADOW ROAD
FOX, JASON C & ALISA M	219	149.03	34			05592	03384	2	82 BEECHWOOD CIRCLE
FOX, JOSEPH A & CHARLOTT M	250	150.01	2			05099	03016	2	45 AMERMAN LANE
FOX, PATRICK J JR & MELISSA D	392	153.05	22136			06927	02808	2	406 BROOKSIDE LANE
FOXX CREEK ANNEX, LLC	649	171	7.01			06336	01559	2	282 LONG HILL ROAD
FOXX, BRIAN & MICHELE	762	177.08	8			05747	03882	2	56 OXFORD PLACE
FOXX, KELLY	534	163.06	3	C2143		07396	03479	2	131 BLUEBIRD DRIVE 4C
FOY II, CHRISTOPHER M	739	175.18	1.01	C0107		07366	01399	4A	340 SOUTH BRANCH RD #107
FOY II, CHRISTOPHER M	739	175.18	1.01	C0109		07366	01373	4A	340 SOUTH BRANCH RD #109
FOYIL, MARK L	870	199	109			02119	00324	2	109 ROYCE BROOK ROAD
FRACZEK, MALGORZATA	410	153.08	68	C0072		06932	00913	2	32 DEANNA DR APT 72

Taxing District 10 Hillsborough Twp

18 Somerset County

Name of Owner Additional Owners	Page No.	Block No	Lot No.	Lot Qualifier	Account No.	Deed Book	Deed Page	Class	Property Location
FRADE, JOHN & JUDITH	450	153.15	1	C4003		02232	00815	2	244 WILDFLOWER LANE
FRANA, BRETT	953	204	25.01			06874	00492	2	35 WOODS ROAD
FRANCFORT, GREGORY P & PATRICIA A	1081	207.02	71			01891	00543	2	24 DAVENPORT WAY
FRANCHINO, ANTHONY & SANDRA TRUSTEE	673	174	34.06			02235	00624	2	201 EAST MOUNTAIN ROAD
FRANCHIO, ANTHONY J & MIMMA L	196	145.04	14			05967	03061	2	7 CRANE COURT
FRANCIOSE, SUSAN R	723	175.08	82			06394	03056	2	25 MARSHALL ROAD
FRANCIS, BRIAN	995	205.04	16			06676	02011	2	272 WOODS ROAD
FRANCIS, GEOFFREY & CATHERINE	455	153.15	1	C7001		05508	01161	2	70-A FARM ROAD
FRANCIS, JOHN & MARY	936	203.19	11			01873	00864	2	57 MICHELLE LANE
FRANCIS, OMAR S. & ALICIA L.	43	13.01	8.10			07150	00817	2	6 GUERRERA COURT
FRANCIS, RICHARD W	775	178	13.20			07292	00184	2	25 MANOR DRIVE
FRANCIS, ANTHONY & BEENA	247	149.16	13			06903	03027	2	2 O'NEAL COURT
FRANCISCO, DONALD G & D	893	200.10	11.03			02268	00832	2	132 STEINMETZ ROAD
FRANCISCO, KELLY & DRISCOLL, MICHAEL	28	11	40			05999	02927	2	653 AMWELL ROAD
FRANCO, A MICHAEL & MARGARET S	768	177.13	4			01554	00605	2	5 PIERSON DRIVE
FRANCOIS, JEAN-MARIE L & URMA	895	200.10	33.01			02072	00673	2	44 WINDING WAY
FRANCOLINI, ROBERT P. & DEBRA TRST	127	140.02	1			07142	03770	2	1 THORNTON STREET
FRANGIONE, GABRIEL A & LAURIE A	748	177	31			02166	00355	2	33 OXFORD PLACE
FRANK, JULIE	666	173	40			07340	02100	2	336 ZION ROAD
FRANK, MICHAEL T JR & CHERYL A	1077	207.02	11			01587	00494	2	56 RIVERVIEW TERRACE
FRANKENFIELD, STANLEY & BARBARA	371	152.06	3					2	34 LINDSTROM DRIVE
FRANKLIN, MELANDY	440	153.13	1	C0932		05771	02122	2	932 ROBIN ROAD
FRANKO, DOREEN	313	151.09	97	C0070		02234	00818	2	14 DEWITT LANE
FRANKS, AUDRA A & TIMOTHY	121	119	1			07258	02207	2	74 SUNNYMEAD ROAD
FRANZYSHEN, MICHAEL S	555	163.09	1	C0042		07272	01033	2	42 DORCHESTER COURT
FRASHER, JANETTE R	243	149.14	5			02328	00542	2	16 DE RIEMER ROAD
FRASHER, TIMOTHY P	673	174	34.12			06345	00091	2	251 EAST MOUNTAIN ROAD
FRATIANNI, RALPH R. II & CAROL A.	726	175.08	126			01908	00230	2	934 CASE DRIVE
FRAUMENI, THOMAS R & GEORGIA	956	204	42			05459	00642	2	181 WOODS ROAD
FRAZIER, DAVID & MICKI	388	153.05	22082			06863	02462	2	483 BROOKSIDE LANE
FREDA, PAUL T & MICHELLE	868	199	92			02243	00721	2	59 ROYCE BROOK ROAD
FREDERICKS, KENNETH A. & VENICE	743	175.18	26.01			01581	00899	2	56 EAST MOUNTAIN ROAD
FREDERICKS, LINDA	106	65	27			02331	00829	2	10 NOTTINGHAM WAY
FREDERICKS, PETER & KUBOSKI, C.	1024	205.15	76			07155	01746	2	118 LABAW COURT
FREDERICKS, RICHARD W	371	152.06	7			01679	00173	2	26 LINDSTROM DRIVE
FREDERICKS, WILFRED H & RITA A	837	183	36					1	SUNNYMEAD ROAD
FREDERICKS, WILFRED H & RITA A	837	183	36.01					1	SUNNYMEAD ROAD
FREEMAN, COURTNEY & SCOTT	187	145	38			06910	00559	2	3 HARMAN COURT
FREEMAN, HOWARD	132	140.02	83.01	C0212		07417	03298	2	2 STEELE PLACE APT M
FREEMAN, JAMES M	580	163.21	5	C2612		06790	03746	2	26 BLOOMINGDALE DRIVE 1B
FREEMAN, KYLE & JUSTINE	322	151.09	194			06736	00689	2	26 HUGHEY LANE
FREEMAN, RICHARD & LEIGH C YUSTER	850	191	26.02			01941	00012	2	19 THEODORA DRIVE
FREESE, ROBERT R & MARY C	47	13.02	24			06821	01657	2	10 DEER PATH
FREGOLLE, JOSEPH D	351	151.16	143			06932	02194	2	52 NEW AMWELL ROAD
FREIDMAN, DIANNE	839	183.01	60			06704	00682	2	63 ANNE STREET
FREIMAN, ROY D & VICTORIA K	275	150.12	44			02153	00269	2	31 SNOWBOURN PLACE
FRELING, LESLIE A & CHARLES S	1092	207.08	10			07023	00407	2	15 MULFORD LANE
FRESOLONE, NICHOLAS A JR	134	140.02	86			06042	00422	2	7 BOYD BOULEVARD
FREUND, SETH C & JESSICA L	1053	205.30	34			06167	02414	2	10 PETRIK FARM ROAD
FREUND, SUZANNE M	971	204.06	62			01854	00165	2	10 RENARD ROAD
FRIAS, LUCIANO & ANA	429	153.10	1.02	C2702		05432	02942	2	2702 KENT PLACE
FRICKE, CHRISTOPHER C & ERIN B	98	59	11			06328	03350	2	105 JOHANSON AVENUE
FRICKE, ROBERT & MARYANN	585	163.21	5	C5732		05622	02477	2	57 TAURUS DRIVE 3B
FRIEDLANDER, ROBYN K	56	23	3			05302	02110	2	224 SOUTH BRANCH ROAD
FRIEDMAN, BERNARD & SUSAN	574	163.21	4	C4222		02098	00302	2	42-22 BLOOMINGDALE DRIVE
FRIEDMAN, BRETT & LAURA	326	151.10	9			02235	00498	2	5 SIMONSON LANE
FRIEDMAN, CHAIM	658	171	99			05904	01028	2	763 MONTGOMERY ROAD
FRIEDMAN, GARY & LISA	349	151.16	127			05036	02768	2	117 EASTWICK COURT
FRIEDMAN, J I & MISHIMA, Y	183	144	16.09			01702	00758	2	93 BEEKMAN LANE
FRIEDMAN, JACK & SIMMA	285	151	12.62			01785	00792	2	10 HEGEMAN CLOSE
FRIEDMAN, JEFFREY & JILL	385	153.05	22038			06805	01943	2	438 TALL OAK LANE
FRIEDMAN, JILL	381	153.01	14			05244	03747	2	28 INDEPENDENCE DRIVE
FRIEDMAN, LEONARD M & TAMARA	994	205.04	9			06357	00915	2	13 CORNELL TRAIL
FRIEDMAN, NADIA & DAVID	499	163.05	1.01	C1702		06552	01278	2	579-2 AUTEN ROAD
FRIEDMAN, STEVEN H & D J M- TRSTS	219	149.03	23			06574	03347	2	4 CEDAR VIEW COURT
FRIHART, NICOLE & THOMAS GANGI	478	162	24			06549	01757	2	102 SOUTH TRIANGLE ROAD
FRISCH, CYNTHIA A	77	58	2			06549	02823	2	148 DUKES PARKWAY EAST

Taxing District 10 Hillsborough Twp

18 Somerset County

Name of Owner Additional Owners	Page No.	Block No	Lot No.	Lot Qualifier	Account No.	Deed Book	Deed Page	Class	Property Location
FRISCIA, JAMES & MARCI L	758	177.03	5			01983	00600	2	10 VAN DERIPE ROAD
FROBOSE, LISA M	554	163.09	1	C0027		01884	00332	2	27 DORCHESTER COURT
FRODELLY, GEORGE	650	171	14.05	Q0517		06937	01433	3B	MONTGOMERY ROAD
FRODELLY, GEORGE	655	171	68			06937	01433	3A	665 MONTGOMERY ROAD
FRODELLY, GEORGE	655	171	68	Q0517		06937	01433	3B	665 MONTGOMERY ROAD
FRODELLY, SHIRLEY A	126	140.01	65	C0210		06686	02805	2	2 WATERMAN LANE UNIT 210
FROEHLICH, THOMAS E. & CHRISTINA	600	163.21	7	C3633		07090	00831	2	36-33 BLOOMINGDALE DRIVE
FROMM, KEIF A	563	163.13	18	C1311		02073	00905	2	300 GEMINI DRIVE 1A
FROMOSKY, LINDA A	842	183.03	17			05030	01378	2	3 SUNNYSIDE LANE
FRONTERA, EDWARD F & TOBY R	802	178.02	316			06170	03538	2	55 BALSAM COURT
FRONTIER REALTY HOLDINGS, LLC	72	51	4	C0322		06051	02335	4A	322 COURTYARD DRIVE
FRONTIER REALTY HOLDINGS, LLC	72	51	4	C0323		06051	02335	4A	323 COURTYARD DRIVE
FROST, JESSICA	253	150.02	22			07381	03739	2	11 WOODVILLE TERRACE
FROYSLAND, ERIK A & MEGAN L	653	171	44.01			07233	00978	2	1 PIROZZI LANE
FRUGE, LINH	279	150.14	9			07288	02881	2	230 BYWATER COURT
FRYER, CATHERINE A	340	151.16	1.03	C1705		01773	00382	2	1705 WILLIAM AND MARY CMN
FU, YI YI & HAN, PEI MIN	244	149.14	22			02160	00001	2	40 PETERSON ROAD
FULINELLO, TONY & KAHN, TINA	1074	207.01	115			05598	03700	2	680 TOWNSHIP LINE ROAD
FULLAM, RICHARD & MARGARET	911	203.07	9			01918	00468	2	6 WALNUT GROVE ROAD
FULLER, GARRETT C & PADMA	183	144	16.04			06960	01850	2	421 NEW CENTRE ROAD
FULLER, WALTER L & ZOE F	1096	207.11	12			06617	02222	2	11 WOODSHIRE WAY
FULMINO, CHRISTIAN	1095	207.10	18			07020	01391	2	11 ETHAN COURT
FULMINO, MARIA	768	177.13	9			06097	02261	2	9 DUMONT ROUND
FULOP, JAMES & ROSALIE	882	200.06	2	C0063		07236	02586	2	63 CHANDLER COURT
FUNARO, JOSEPH & BEATRIS	290	151	13.06			06470	00483	2	2 BURRIS ROAD
FUNG, MARCO & LINDA FU-FUNG	215	149.01	17			06763	00592	2	63 ROHILL ROAD
FURBEE, TODD & TERESA	1022	205.15	49			06894	00712	2	10 HOLECOMB DRIVE
FURDAL, LUKASZ	598	163.21	7	C3411		06654	02396	2	34-11 BLOOMINGDALE DRIVE
FURFARO, JOHN ANTHONY	772	177.13	59			01624	00499	2	36 STONEWYCK DRIVE
FURFARO, SCOTT & ALISSA	176	142.03	27			06232	03509	2	12 WARNER DRIVE
FURFERO, ROCCO, JR & TAMMY	112	67	2			07216	00734	2	2310 CAMPLAIN ROAD
FURKA, BRIAN & ELIZABETH	982	204.14	11			06444	03225	2	19 FRANCIS DRIVE
FURNARI, JOHN J & NADYA M	1068	207.01	53			07066	02295	2	40 WALKER DRIVE
FURTIS, BARBARA ANN	881	200.06	2	C0031		05055	00877	2	31 CHANDLER COURT
FUSCO, ANTHONY R & NANCY	572	163.21	4	C1007		01640	00428	2	1007 VICTORIA COURT
FUSCO, DONALD & KAREN	543	163.08	1	C1502		01650	00158	2	910-C MERRITT DRIVE
FUSSMAN, ANAT & RON	224	149.05	10			06820	01423	2	89 ROHILL ROAD
FUZELE, VIVEK & SONALI THAMKE	248	149.16	31			06484	02335	2	5 LANE ROAD
G REALTY GROUP LLC,	806	179	34.08			07146	03888	2	136 MOUNTAIN VIEW ROAD
GABA, ABDUL B & MEMON, HAMIDA	1056	205.31	11			07085	00790	2	22 MACK DRIVE
GABALE, AHMED & HALWANI, LEILA	195	145.04	12			07378	00753	2	6 CRANE COURT
GABER, ROBIN G ; BAYLIS, L G & D P	887	200.06	2	C0242		07024	02498	2	242 CHANDLER COURT
GABRISH, JOSEPH & COLEEN	953	204	20			06253	00071	2	3 WOODS ROAD
GABRYEL-BOCHENSKI, IWONA M. & G.	336	151.15	120			07160	01495	2	99 SOUTH TRIANGLE ROAD
GACEK, GORDON J & SHARON	1071	207.01	85			01931	00221	2	11 DOW DRIVE
GACEK, JOSEPH & CONSTANCE	674	174	39.04					2	321 EAST MOUNTAIN ROAD
GADALETA, SERGIO & TROSKOSKY, C	769	177.13	18			02185	00229	2	6 DUMONT ROUND
GADDAM, RAGHUVEER & TUMMALA, R	263	150.05	6			07093	00656	2	11 WYCKOFF WAY
GADE, GOPIKRISHNA & L MALUCHURI	1059	205.31	56			06317	01628	2	3 KIMBLE COURT
GADEMSKY, DOUGLAS C & LEENA D	247	149.16	18			02084	00379	2	11 O'NEAL COURT
GADI, VENKATA SATYAMAHESH & SITA	989	205.02	32			07129	03345	2	9 FLAGG WAY
GADKARI, ABHIJIT & NAYANA	818	180.07	16			06325	02104	2	24 TORBET ROAD
GADOL, STEVEN & KELLY	844	183.05	12.02			06825	03420	2	1262 MILLSTONE RIVER RD
GAETA, ANTHONY O & SUSAN L	911	203.07	8			05162	01678	2	4 WALNUT GROVE ROAD
GAETA, JEREMY & NICOLE	736	175.14	9			05890	01947	2	27 PRALL ROAD
GAFFI, GINO & FRANCES	667	173	59					2	388 ZION ROAD
GAFFNEY, EUGENE & BARBARA	678	174	141					2	373 ZION ROAD
GAFFNEY, SEAN R & IRENE K	1071	207.01	83			06531	03372	2	10 DOW DRIVE
GAGLIARDI, BARBARA	652	171	26			05956	03403	2	348 LONG HILL ROAD
GAGLIARDI, BONNIE	572	163.21	4	C1005		06048	01026	2	1005 VICTORIA COURT
GAGLIARDI, ELMER & CATHERINE E	772	177.13	65					2	20 STONEWYCK DRIVE
GAGLIARDI, JAMES M & JESSICA L	936	203.19	16			06618	00830	2	3 EVERGREEN COURT
GAGLIARDI, PATRICK & JOANNE	842	183.03	9			01728	00719	2	32 CLAREMONT DRIVE
GAHRMANN, RICHARD & NATALIE	895	200.10	33.04			02303	00553	2	53 WINDING WAY
GAIKWAD, JAGANNATH	304	151.06	71			06178	00095	2	14 FISHER DRIVE
GAIKWAD, JAGANNATH	497	163.05	1.01	C1106		05048	03354	2	595-6 AUTEN ROAD
GAJJAR, KAMAL & BHAVINI	558	163.09	1	C0111		05689	00457	2	111 DEVONSHIRE COURT

Taxing District 10 Hillsborough Twp

18 Somerset County

Name of Owner Additional Owners	Page No.	Block No	Lot No.	Lot Qualifier	Account No.	Deed Book	Deed Page	Class	Property Location
GALAINI, JUNE	451	153.15	1	C4205		05485	02211	2	208 WILDFLOWER LANE
GALAN DE GOMEZ, ANA D	538	163.08	1	C0508		06955	00026	2	926-A MERRITT DRIVE
GALANOWSKY, WALTER D & KAREN E	931	203.16	48			01745	00518	2	2 DEER RUN
GALANTE, JOHN JR & FRANCESCA	685	174.02	14			06190	02252	2	3 MURRAY DRIVE
GALANTE, JUAN L & PATRICIA B	393	153.05	22152			02301	00499	2	438 BROOKSIDE LANE
GALASSO, THOMAS S & MCMAHON, RITA	553	163.09	1	C0016		02267	00016	2	16 DORCHESTER COURT
GALATI, DANIEL T & SHERRI	989	205.02	26			01653	00629	2	5 WINCOT COURT
GALATIS, STEVEN & MATEL, MICHELLE	255	150.02	45			06381	02555	2	4 WOLVERTON LANE
GALAYDA, STEPHEN & DIANE B-	979	204.11	1			05975	02306	2	8 VALINOR ROAD
GALBRAITH, JOHN L	586	163.21	5	C5934		01769	00372	2	59 TAURUS DRIVE 3D
GALE, ROBERT & BETH ANN	995	205.04	25			06782	01328	2	13 PETRIK FARM ROAD
GALEANO, JAIRO RINCON-	384	153.05	22021			05999	02002	2	404 TALL OAK LANE
GALEANO-BOHORQUEZ, ALIRIO & ET AL	119	93	1			07405	00739	2	2101 ROOSEVELT AVENUE
GALERA, JOSE A & BARROS EVELYN	340	151.16	1.03	C1807		06757	00844	2	1807 WILLIAM AND MARY CMN
GALETTE, SAULUS & LAMOTHE-GALETTE	749	177	36			07131	00967	2	49 OXFORD PLACE
GALEVICH, GLENN A & JOLENE	733	175.11	49			01582	00143	2	8 MONFORT DRIVE
GALHOTRA, JAGRATI & SHEKHER CHANDER	816	180.06	4			06710	01169	2	19 TORBET ROAD
GALICK, MARY	570	163.21	4	C0807		01592	00720	2	807 VICTORIA COURT
GALINDO, JHONATHAN & MARIO	375	152.06	37			07070	03824	2	42 VALLEY ROAD
GALL, THOMAS JR	807	179	36					2	29 ARTHUR ROAD
GALLAGHER, ZACHARY F & VERNON J	960	204.03	4			06161	00481	2	40 FOX CHASE RUN
GALLEGO, RICARDO S	344	151.16	1.03	C9031		07084	03831	2	903-A MARLBOROUGH COMMON
GALLERIA CONSTRUCTION, INC	249	150	9	Q0046		05605	02890	3B	OFF BEEKMAN LANE
GALLETTA, STEVEN	182	144	8			07139	01644	2	213 NEW CENTRE ROAD
GALLICCHIO, MICHAEL	862	199	26.01			06579	01342	2	47 NORTH WILLOW ROAD
GALLICCHIO, PETER C & ZELLER D L	277	150.13	5			06678	01035	2	160 BYWATER WAY
GALLICK, BRANDON M & WARANOWICZ, M C	456	153.15	1	C7405		06065	02864	2	74-E FARM ROAD
GALLO, JOHN & ZILIC, FRANJO	629	164	8.14			01443	00625	2	872 AMWELL ROAD
GALLO, JOHN & ZILIC, FRANJO	640	169	5.06					3A	111 WERTSVILLE ROAD
GALLO, JOHN J & ZILIC, FRANJO	640	169	5.06	Q0047		01444	00329	3B	111 WERTSVILLE ROAD
GALLO, JOSEPH JR	251	150.01	23			06564	03490	2	15 RANDOLPH WAY
GALLUCCIO, VINCENT J III & SHERRY	1002	205.07	13			07249	01778	2	25 MC INTIRE DRIVE
GALONARDO, GEORGE & LISA	721	175.08	56			05955	03435	2	415 COVERT COURT
GALUMBUS, BRYAN & KRISTIN	464	155	48			06979	00326	2	196 SOUTH TRIANGLE ROAD
GALUPPO, ANTHONY L & SUZANNE	838	183.01	48			05369	02932	2	44 FRANKLIN DRIVE
GALVACKY, DANIEL S & LEONA M	865	199	40			02266	00870	2	2 BROWER LANE
GAMBARDÉLLA, STEVEN & PATRICIA	1024	205.15	79			05493	01627	2	115 LABAW COURT
GAMBINO, JAMES G & RENE L	951	204	5			02085	00447	2	539 WILLOW ROAD
GAMBOGI, ROBERT J & JOAN E	1030	205.16	23			05634	03021	2	28 MATRICK COURT
GAMI, NILAY & SHARMAGAMI, MONIKA	1073	207.01	107.04			06895	03062	2	9 JAMIESON WAY
GAMRAT, STEPHEN J & DEBORAH A	731	175.11	26			05747	00839	2	304 SPADER COURT
GAMSE, JOSHUA & STEPHANIE	684	174.02	10			06717	01712	2	11 MURRAY DRIVE
GAN, THOMAS E & CAROLYN H	721	175.08	62			02245	00386	2	403 COVERT COURT
GANAS, JOHNCARLO & CLAUDIA	1043	205.24	4			05878	02387	2	11 CAIN DRIVE
GANDAVABI, BHASKAR & ANURADHA	184	145	7			05071	03177	2	1 COURY ROAD
GANDE, KIRAN KUMAR & SWATHI	91	58	72.129			07170	01225	2	1 NOSTRAND ROAD
GANDHI, ANIMESH & JAIMINI	284	151	12.47			05783	01145	2	1 SKILLMAN CLOSE
GANDHI, DHAMODHARAN & USHA S	817	180.06	21			06656	02923	2	37 ROUSER WAY
GANDHI, KHELAN & RUSHIKESH, DRASHTI	219	149.03	35			07422	01224	2	81 BEECHWOOD CIRCLE
GANDHI, SMITA & PREDIP	296	151.02	41			02163	00504	2	9 RUNYON STREET
GANDNER, GREGORY J	343	151.16	1.03	C6081		05658	02895	2	608-A MARLBOROUGH COMMON
GANESAN, KARTIK & LALITHA S.	481	163.03	4			07152	01049	2	12 CPL. LANGON WAY
GANESAN, PADMANABHAN & UMA B	253	150.02	25			05674	02863	2	5 WOODVILLE TERRACE
GANESAN, RAVI & PADMASREE	1034	205.19	5			06947	00282	2	9 LUCAS DRIVE
GANGADHARAN, AJIT & DERSANA AJIT	851	191	26.14			02138	00048	2	22 THEODORA DRIVE
GANGI, THOMAS V	851	191	26.22			07116	03119	2	1279 MILLSTONE RIVER RD
GANGOPADHYAYA, ACHINTIA & RINA	452	153.15	1	C4501		02044	00761	2	166 WILDFLOWER LANE
GANGULI, ADITYA	1002	205.07	17			06803	02390	2	8 POWELSON DRIVE
GANGULY, RAHUL & DOEL	1059	205.32	6			06821	01359	2	3 LUDLOW COURT
GANIM-GROENWOLDT, MARY LOUISE	528	163.06	2	C1633		06053	01588	2	295 GEMINI DRIVE 3C
GANZ, MARIE E	792	178.02	180			02313	00304	2	130 LONG ACRE COURT
GANZ, PHILIP & ROSEMARY	166	141.11	44			07003	02489	2	10 GILLETTE COURT
GANZ, PHILIP S & MICHELE L	714	175.06	41			07398	03061	2	94 MARSHALL ROAD
GAO, HAI QING & HUI, YUQU	172	142	45.05			06910	00186	2	13 ELMENDORF CIRCLE
GAO, JINGBO & ZHONG LUO	1057	205.31	26			06285	03873	2	2 ABBY COURT
GAO, YUAN & JINGHONG YANG	85	58	72.53			06560	01578	2	98 NOSTRAND ROAD
GARA, RONALD J & ROBERTA M	137	141	5			01724	00580	2	172 FALCON ROAD

Taxing District 10 Hillsborough Twp

18 Somerset County

Name of Owner Additional Owners	Page No.	Block No	Lot No.	Lot Qualifier	Account No.	Deed Book	Deed Page	Class	Property Location
GARACHH, GHANSHYAM & BHAVNA	305	151.07	8			01884	00879	2	16 CRAMMER LANE
GARAFFA, JOSEPH JR	372	152.06	22			06422	00105	2	274 ROUTE 206 SOUTH
GARB, STEPHEN M & LISA E	706	175.04	3			02087	00625	2	626 DANLEY LANE
GARCÉS, LEONARD B & JEANINE E	521	163.06	2	C0832		01721	00294	2	251 GEMINI DRIVE 3B
GARCHA, HARDEEP	149	141.01	1			07273	03575	2	2 MALLARD ROAD
GARCIA, DANA M URRACA	620	163.22	45	C3703		07377	00027	2	3703 ROYCE COURT
GARCIA, DICTINIO & MARY ANN	981	204.14	10			05565	02359	2	17 FRANCIS DRIVE
GARCIA, ELIZABETH	226	149.06	20			06332	00834	2	3 NIMROD WAY
GARCIA, ERICK & MARIA S	778	178	13.66			07062	03373	2	9 ESTATE ROAD
GARCIA, HEIDI A	797	178.02	244			07101	00408	2	91 DORSET COURT
GARCIA, JOHNATHAN & KIMBERLY R	608	163.22	5	C3914		06905	01400	2	39-14 BLOOMINGDALE DRIVE
GARCIA, JOSE S	76	58	1.16			07168	02605	2	2039 BROOKS BOULEVARD
GARCIA, JOSEPH V & SHARON L	106	65	34					2	24 NOTTINGHAM WAY
GARCIA, JUAN F & STEPHANIA	794	178.02	202			06851	02224	2	174 HOLLOW OAK COURT
GARCIA, LEE & MARY MCKENNA	135	140.03	21			06175	03318	2	24 THORNTON STREET
GARCIA, MARIA GINA	457	153.15	1	C7611		06291	00449	2	76-K FARM ROAD
GARCIA, OSWALDO ANTON & ANDREIA	470	158	3			07327	02951	2	1 CORONET WAY
GARCIA, TARA C & ISMAEL	733	175.11	52			06867	01564	2	14 MONFORT DRIVE
GARCIA, VICTOR & KRISTIE	79	58	35			06481	02363	2	166 JOHANSON AVENUE
GARCIA, ZEUXIS A & ROSSANA	996	205.04	30			06886	02648	2	23 MACK DRIVE
GARDEN STATE PROPERTY MANAGEMENT LL	550	163.08	1	C2603		02322	00559	2	676-C MARSHALL ROAD
GARDEN STATE PROPERTY MGMT VI LLC	497	163.05	1.01	C1107		06198	01944	2	595-7 AUTEN ROAD
GARDNER, ANNA & GIAMEO, B TRUSTEES	838	183.01	49			06365	03507	2	48 FRANKLIN DRIVE
GARDNER, JAMES P & THEOLA D	736	175.14	7			02141	00888	2	23 PRALL ROAD
GARETT, SHERYL ANN	670	174	15			06763	00586	2	690 AMWELL ROAD
GARETT, SHERYL ANN	670	174	16			06763	00586	2	688 AMWELL ROAD
GARG, SUBHASH	554	163.09	1	C0036		07109	02604	2	36 DORCHESTER COURT
GARGIULE II, MARTIN J	228	149.06	45			07419	01509	2	105 ROHILL ROAD
GARLEANU, SEVER & GABRIELLA	741	175.18	8.03			05334	02580	2	350 SOUTH BRANCH ROAD
GARLETS, ZACHARY	914	203.09	12			07109	02487	2	10 ARDSLEY ROAD
GARNEY, MARK W & SCHERLYN M	868	199	85			02311	00327	2	31 ROYCE BROOK ROAD
GARNIER, JOHN & FITZGERALD, KERRI	1097	207.12	6			07113	00790	2	12 WOODMERE DRIVE
GAROFALO, BRYAN M & WU, RANY	753	177.02	28			07090	02131	2	13 SWENEY COURT
GAROIAN, SCOTT M & LINDA A	1036	205.20	3			01901	00068	2	20 POWELSON DRIVE
GARR, ROBERT J & HEATHER R	1057	205.31	25			06262	03411	2	31 BURNISTON COURT
GARRAHAN, THERESA	126	140.01	65	C0203		06880	00742	2	2 WATERMAN LANE UNIT 203
GARRARD, DEREK S & JENNIFER A	216	149.01	32			06812	02627	2	48 OAK TERRACE
GARZON, GIOVANNY & MORENO, MARTHA	500	163.05	1.01	C2001		07366	03663	2	790-1 EVES DRIVE
GARZON, GIOVANNY & VASQUEZ, M.,	503	163.05	1.01	C2901		07226	00462	2	907-1 RENATE DRIVE
GASKO, MICHAEL A, IV & SONIA C	240	149.11	29			07246	03265	2	420 CONOVER DRIVE
GASPAR, KEITH & LISA ANNE	760	177.05	11			07387	01207	2	72 OXFORD PLACE
GASPAR, ROBERT M & ALLISON	98	59	12			06638	03657	2	103 JOHANSON AVENUE
GASPAR,G&M GASPAR,S&S LIVING TRUST	646	169	60.01			07291	01922	3A	29 PSCHORN LANE
GASPAR,G&M GASPAR,S&S LIVING TRUST	646	169	60.01	Q0518		07291	01922	3B	29 PSCHORN LANE
GASPARI, ZACHARY J. & SHANNON N.	1003	205.08	12			07194	02446	2	70 VLIET DRIVE
GASPARONI, KRISTEN M & JOHNATHON	785	178.02	6			07226	02251	2	11 ALPINE COURT
GATCHALIAN, RICARDO & SUSAN	251	150.01	20			02239	00488	2	45 VAN ZANDT DRIVE
GATES, DALE M & JACQUI B	755	177.02	58			01911	00051	2	28 POLHEMUS DRIVE
GATES, FRED F	177	142.04	4			05557	00368	2	11 WOLFE DRIVE
GATEWAY ASSOCS OF HILLSBOROUGH LLC	123	140	1			06705	00072	1	SUNNYMEAD ROAD
GATEWAY ASSOCS OF HILLSBOROUGH LLC	137	141	2.04			06640	01718	1	139 SUNNYMEAD ROAD
GATEWAY ASSOCS OF HILLSBOROUGH LLC	138	141	7.04			06640	01718	1	FALCON ROAD
GATEWAY ASSOCS OF HILLSBOROUGH LLC	141	141	49			00000	00000	1	1 SPRATT COURT
GATEWAY ASSOCS OF HILLSBOROUGH LLC	141	141	50			00000	00000	1	3 SPRATT COURT
GATEWAY ASSOCS OF HILLSBOROUGH LLC	141	141	51			00000	00000	1	5 SPRATT COURT
GATEWAY ASSOCS OF HILLSBOROUGH LLC	141	141	52			00000	00000	1	7 SPRATT COURT
GATEWAY ASSOCS OF HILLSBOROUGH LLC	141	141	53			00000	00000	1	9 SPRATT COURT
GATEWAY ASSOCS OF HILLSBOROUGH LLC	142	141	54			00000	00000	1	11 SPRATT COURT
GATEWAY ASSOCS OF HILLSBOROUGH LLC	142	141	55			00000	00000	1	15 SPRATT COURT
GATEWAY ASSOCS OF HILLSBOROUGH LLC	142	141	56			00000	00000	1	16 SPRATT COURT
GATEWAY ASSOCS OF HILLSBOROUGH LLC	142	141	57			00000	00000	1	14 SPRATT COURT
GATEWAY ASSOCS OF HILLSBOROUGH LLC	142	141	58			00000	00000	1	12 SPRATT COURT
GATEWAY ASSOCS OF HILLSBOROUGH LLC	142	141	59			00000	00000	1	10 SPRATT COURT
GATEWAY ASSOCS OF HILLSBOROUGH LLC	142	141	60			00000	00000	1	8 SPRATT COURT
GATEWAY ASSOCS OF HILLSBOROUGH LLC	142	141	61			00000	00000	1	6 SPRATT COURT
GATEWAY ASSOCS OF HILLSBOROUGH LLC	142	141	62			00000	00000	1	4 SPRATT COURT
GATEWAY ASSOCS OF HILLSBOROUGH LLC	142	141	63			00000	00000	1	2 SPRATT COURT

Taxing District 10 Hillsborough Twp

18 Somerset County

Name of Owner Additional Owners	Page No.	Block No	Lot No.	Lot Qualifier	Account No.	Deed Book	Deed Page	Class	Property Location
GATEWAY ASSOCS OF HILLSBOROUGH LLC	142	141	65					1	88 NORTON ROAD
GATEWAY ASSOCS OF HILLSBOROUGH LLC	142	141	66					1	86 NORTON ROAD
GATEWAY ASSOCS OF HILLSBOROUGH LLC	142	141	67					1	84 NORTON ROAD
GATEWAY ASSOCS OF HILLSBOROUGH LLC	143	141	68					1	82 NORTON ROAD
GATEWAY ASSOCS OF HILLSBOROUGH LLC	143	141	69					1	80 NORTON ROAD
GATEWAY ASSOCS OF HILLSBOROUGH LLC	143	141	70					1	78 NORTON ROAD
GATEWAY ASSOCS OF HILLSBOROUGH LLC	143	141	71					1	76 NORTON ROAD
GATEWAY ASSOCS OF HILLSBOROUGH LLC	143	141	72					1	74 NORTON ROAD
GATEWAY ASSOCS OF HILLSBOROUGH LLC	143	141	73					1	72 NORTON ROAD
GATEWAY ASSOCS OF HILLSBOROUGH LLC	143	141	74					1	70 NORTON ROAD
GATEWAY ASSOCS OF HILLSBOROUGH LLC	143	141	75					1	68 NORTON ROAD
GATEWAY ASSOCS OF HILLSBOROUGH LLC	143	141	76					1	66 NORTON ROAD
GATEWAY ASSOCS OF HILLSBOROUGH LLC	143	141	77					1	64 NORTON ROAD
GATEWAY ASSOCS OF HILLSBOROUGH LLC	143	141	78					1	62 NORTON ROAD
GATEWAY ASSOCS OF HILLSBOROUGH LLC	143	141	79					1	60 NORTON ROAD
GATEWAY ASSOCS OF HILLSBOROUGH LLC	143	141	80					1	58 NORTON ROAD
GATEWAY ASSOCS OF HILLSBOROUGH LLC	143	141	81					1	56 NORTON ROAD
GATEWAY ASSOCS OF HILLSBOROUGH LLC	144	141	82					1	54 NORTON ROAD
GATEWAY ASSOCS OF HILLSBOROUGH LLC	144	141	83					1	52 NORTON ROAD
GATEWAY ASSOCS OF HILLSBOROUGH LLC	144	141	84					1	3 VAN NEST COURT
GATEWAY ASSOCS OF HILLSBOROUGH LLC	144	141	85					1	5 VAN NEST COURT
GATEWAY ASSOCS OF HILLSBOROUGH LLC	144	141	86					1	7 VAN NEST COURT
GATEWAY ASSOCS OF HILLSBOROUGH LLC	144	141	87					1	6 VAN NEST COURT
GATEWAY ASSOCS OF HILLSBOROUGH LLC	144	141	88					1	4 VAN NEST COURT
GATEWAY ASSOCS OF HILLSBOROUGH LLC	144	141	89					1	2 VAN NEST COURT
GATEWAY ASSOCS OF HILLSBOROUGH LLC	144	141	90					1	50 NORTON ROAD
GATEWAY ASSOCS OF HILLSBOROUGH LLC	144	141	91					1	48 NORTON ROAD
GATEWAY ASSOCS OF HILLSBOROUGH LLC	144	141	92					1	46 NORTON ROAD
GATEWAY ASSOCS OF HILLSBOROUGH LLC	144	141	93					1	42 NORTON ROAD
GATEWAY ASSOCS OF HILLSBOROUGH LLC	144	141	94					1	40 NORTON ROAD
GATEWAY ASSOCS OF HILLSBOROUGH LLC	144	141	95					1	38 NORTON ROAD
GATEWAY ASSOCS OF HILLSBOROUGH LLC	145	141	96					1	36 NORTON ROAD
GATEWAY ASSOCS OF HILLSBOROUGH LLC	145	141	97					1	34 NORTON ROAD
GATEWAY ASSOCS OF HILLSBOROUGH LLC	145	141	98					1	32 NORTON ROAD
GATEWAY ASSOCS OF HILLSBOROUGH LLC	145	141	99					1	30 NORTON ROAD
GATEWAY ASSOCS OF HILLSBOROUGH LLC	145	141	100					1	28 NORTON ROAD
GATEWAY ASSOCS OF HILLSBOROUGH LLC	145	141	101					1	26 NORTON ROAD
GATEWAY ASSOCS OF HILLSBOROUGH LLC	145	141	102					1	24 NORTON ROAD
GATEWAY ASSOCS OF HILLSBOROUGH LLC	145	141	103					1	22 NORTON ROAD
GATEWAY ASSOCS OF HILLSBOROUGH LLC	145	141	104					1	20 NORTON ROAD
GATEWAY ASSOCS OF HILLSBOROUGH LLC	145	141	105					1	18 NORTON ROAD
GATEWAY ASSOCS OF HILLSBOROUGH LLC	145	141	106					1	1 POTTER ROAD
GATEWAY ASSOCS OF HILLSBOROUGH LLC	145	141	107					1	3 POTTER ROAD
GATEWAY ASSOCS OF HILLSBOROUGH LLC	146	141	119					1	88 KLINE ROAD
GATEWAY ASSOCS OF HILLSBOROUGH LLC	148	141	141					2	42 KLINE ROAD
GATEWAY ASSOCS OF HILLSBOROUGH LLC	152	141.06	1	P0001				15F	1 KULINA CIRCLE
GATEWAY ASSOCS OF HILLSBOROUGH LLC	153	141.06	12	P0002				15F	2 CARNEY COURT
GATEWAY ASSOCS OF HILLSBOROUGH LLC	154	141.06	26					1	14 PRICE CIRCLE
GATEWAY ASSOCS OF HILLSBOROUGH LLC	154	141.06	30					1	6 PRICE CIRCLE
GATEWAY ASSOCS OF HILLSBOROUGH LLC	154	141.06	31					1	4 PRICE CIRCLE
GATEWAY ASSOCS OF HILLSBOROUGH LLC	155	141.06	32					1	2 PRICE CIRCLE
GATEWAY ASSOCS OF HILLSBOROUGH LLC	155	141.06	33					1	1 HARDGROVE COURT
GATEWAY ASSOCS OF HILLSBOROUGH LLC	155	141.06	34					1	3 HARDGROVE COURT
GATEWAY ASSOCS OF HILLSBOROUGH LLC	155	141.06	35					1	5 HARDGROVE COURT
GATEWAY ASSOCS OF HILLSBOROUGH LLC	155	141.06	36					1	7 HARDGROVE COURT
GATEWAY ASSOCS OF HILLSBOROUGH LLC	155	141.06	37					1	9 HARDGROVE COURT
GATEWAY ASSOCS OF HILLSBOROUGH LLC	155	141.06	39					1	14 HARDGROVE COURT
GATEWAY ASSOCS OF HILLSBOROUGH LLC	155	141.06	41					1	10 HARDGROVE COURT
GATEWAY ASSOCS OF HILLSBOROUGH LLC	155	141.06	42					1	8 HARDGROVE COURT
GATEWAY ASSOCS OF HILLSBOROUGH LLC	155	141.06	43					1	6 HARDGROVE COURT
GATEWAY ASSOCS OF HILLSBOROUGH LLC	155	141.06	44					1	4 HARDGROVE COURT
GATEWAY ASSOCS OF HILLSBOROUGH LLC	155	141.06	45					1	2 HARDGROVE COURT
GATEWAY ASSOCS OF HILLSBOROUGH LLC	156	141.06	46					1	1 TALMAGE COURT
GATEWAY ASSOCS OF HILLSBOROUGH LLC	156	141.06	47					1	3 TALMAGE COURT
GATEWAY ASSOCS OF HILLSBOROUGH LLC	156	141.06	48					1	5 TALMAGE COURT
GATEWAY ASSOCS OF HILLSBOROUGH LLC	156	141.06	49					1	7 TALMAGE COURT
GATEWAY ASSOCS OF HILLSBOROUGH LLC	156	141.06	50					1	9 TALMAGE COURT

Taxing District 10 Hillsborough Twp

18 Somerset County

Name of Owner Additional Owners	Page No.	Block No	Lot No.	Lot Qualifier	Account No.	Deed Book	Deed Page	Class	Property Location
GATEWAY ASSOCS OF HILLSBOROUGH LLC	156	141.06	52					1	14 TALMAGE COURT
GATEWAY ASSOCS OF HILLSBOROUGH LLC	156	141.06	54					1	10 TALMAGE COURT
GATEWAY ASSOCS OF HILLSBOROUGH LLC	156	141.06	55					1	8 TALMAGE COURT
GATEWAY ASSOCS OF HILLSBOROUGH LLC	156	141.06	56					1	6 TALMAGE COURT
GATEWAY ASSOCS OF HILLSBOROUGH LLC	156	141.06	57					1	4 TALMAGE COURT
GATEWAY ASSOCS OF HILLSBOROUGH LLC	156	141.06	58					1	2 TALMAGE COURT
GATEWAY ASSOCS OF HILLSBOROUGH LLC	156	141.06	60					1	8 LEIDL CIRCLE
GATEWAY ASSOCS OF HILLSBOROUGH LLC	157	141.06	61					1	6 LEIDL CIRCLE
GATEWAY ASSOCS OF HILLSBOROUGH LLC	157	141.06	62					1	4 LEIDL CIRCLE
GATEWAY ASSOCS OF HILLSBOROUGH LLC	157	141.06	63					1	2 LEIDL CIRCLE
GATEWAY ASSOCS OF HILLSBOROUGH LLC	157	141.08	1					1	87 NORTON ROAD
GATEWAY ASSOCS OF HILLSBOROUGH LLC	157	141.08	2					1	85 NORTON ROAD
GATEWAY ASSOCS OF HILLSBOROUGH LLC	157	141.08	3					1	83 NORTON ROAD
GATEWAY ASSOCS OF HILLSBOROUGH LLC	157	141.08	4					1	81 NORTON ROAD
GATEWAY ASSOCS OF HILLSBOROUGH LLC	157	141.08	5					1	79 NORTON ROAD
GATEWAY ASSOCS OF HILLSBOROUGH LLC	158	141.08	6					1	77 NORTON ROAD
GATEWAY ASSOCS OF HILLSBOROUGH LLC	158	141.08	7					1	75 NORTON ROAD
GATEWAY ASSOCS OF HILLSBOROUGH LLC	158	141.08	8					1	73 NORTON ROAD
GATEWAY ASSOCS OF HILLSBOROUGH LLC	158	141.08	9					1	71 NORTON ROAD
GATEWAY ASSOCS OF HILLSBOROUGH LLC	158	141.08	10					1	61 NORTON ROAD
GATEWAY ASSOCS OF HILLSBOROUGH LLC	158	141.08	11					1	59 NORTON ROAD
GATEWAY ASSOCS OF HILLSBOROUGH LLC	158	141.08	12					1	57 NORTON ROAD
GATEWAY ASSOCS OF HILLSBOROUGH LLC	158	141.08	13					1	55 NORTON ROAD
GATEWAY ASSOCS OF HILLSBOROUGH LLC	158	141.08	14					1	53 NORTON ROAD
GATEWAY ASSOCS OF HILLSBOROUGH LLC	158	141.08	15					1	51 NORTON ROAD
GATEWAY ASSOCS OF HILLSBOROUGH LLC	158	141.08	16					1	49 NORTON ROAD
GATEWAY ASSOCS OF HILLSBOROUGH LLC	158	141.08	17					1	47 NORTON ROAD
GATEWAY ASSOCS OF HILLSBOROUGH LLC	158	141.08	18					1	45 NORTON ROAD
GATEWAY ASSOCS OF HILLSBOROUGH LLC	158	141.08	19					1	43 NORTON ROAD
GATEWAY ASSOCS OF HILLSBOROUGH LLC	159	141.09	1					1	2 LOTT ROAD
GATEWAY ASSOCS OF HILLSBOROUGH LLC	159	141.09	2					1	4 LOTT ROAD
GATEWAY ASSOCS OF HILLSBOROUGH LLC	159	141.09	3					1	41 NORTON ROAD
GATEWAY ASSOCS OF HILLSBOROUGH LLC	159	141.09	4					1	39 NORTON ROAD
GATEWAY ASSOCS OF HILLSBOROUGH LLC	159	141.09	5					1	37 NORTON ROAD
GATEWAY ASSOCS OF HILLSBOROUGH LLC	159	141.09	6					1	35 NORTON ROAD
GATEWAY ASSOCS OF HILLSBOROUGH LLC	159	141.09	7					1	33 NORTON ROAD
GATEWAY ASSOCS OF HILLSBOROUGH LLC	159	141.09	8					1	31 NORTON ROAD
GATEWAY ASSOCS OF HILLSBOROUGH LLC	159	141.09	9					1	29 NORTON ROAD
GATEWAY ASSOCS OF HILLSBOROUGH LLC	159	141.09	10					1	27 NORTON ROAD
GATEWAY ASSOCS OF HILLSBOROUGH LLC	159	141.09	11					1	17 NORTON ROAD
GATEWAY ASSOCS OF HILLSBOROUGH LLC	159	141.09	12					1	15 NORTON ROAD
GATEWAY ASSOCS OF HILLSBOROUGH LLC	159	141.09	13					1	13 NORTON ROAD
GATEWAY ASSOCS OF HILLSBOROUGH LLC	159	141.09	14					1	11 NORTON ROAD
GATEWAY ASSOCS OF HILLSBOROUGH LLC	160	141.09	15					1	9 NORTON ROAD
GATEWAY ASSOCS OF HILLSBOROUGH LLC	160	141.09	16					1	7 NORTON ROAD
GATEWAY ASSOCS OF HILLSBOROUGH LLC	160	141.09	17					1	5 NORTON ROAD
GATEWAY ASSOCS OF HILLSBOROUGH LLC	160	141.09	18					1	3 NORTON ROAD
GATEWAY ASSOCS OF HILLSBOROUGH LLC	160	141.09	19					1	1 NORTON ROAD
GATEWAY ASSOCS OF HILLSBOROUGH LLC	160	141.10	6					1	9 PHILIPS COURT
GATEWAY ASSOCS OF HILLSBOROUGH LLC	161	141.10	14					1	10 PHILIPS COURT
GATEWAY ASSOCS OF HILLSBOROUGH LLC	161	141.10	15					1	8 PHILIPS COURT
GATEWAY ASSOCS OF HILLSBOROUGH LLC	161	141.10	20					1	96 KLINE ROAD
GATEWAY ASSOCS OF HILLSBOROUGH LLC	161	141.10	21					1	94 KLINE ROAD
GATEWAY ASSOCS OF HILLSBOROUGH LLC	161	141.10	23					1	20 POTTER ROAD
GATEWAY ASSOCS OF HILLSBOROUGH LLC	162	141.10	25					1	16 POTTER ROAD
GATEWAY ASSOCS OF HILLSBOROUGH LLC	162	141.10	26					1	14 POTTER ROAD
GATEWAY ASSOCS OF HILLSBOROUGH LLC	162	141.10	29					1	8 POTTER ROAD
GATEWAY ASSOCS OF HILLSBOROUGH LLC	162	141.10	31					1	4 POTTER ROAD
GATEWAY ASSOCS OF HILLSBOROUGH LLC	162	141.10	33					1	16 NORTON ROAD
GATEWAY ASSOCS OF HILLSBOROUGH LLC	162	141.10	34					1	14 NORTON ROAD
GATEWAY ASSOCS OF HILLSBOROUGH LLC	162	141.10	36					1	10 NORTON ROAD
GATEWAY ASSOCS OF HILLSBOROUGH LLC	163	141.10	38					1	6 NORTON ROAD
GATEWAY ASSOCS OF HILLSBOROUGH LLC	163	141.10	39					1	4 NORTON ROAD
GATEWAY ASSOCS OF HILLSBOROUGH LLC	163	141.10	40					1	2 NORTON ROAD
GATEWAY AT ROYCE BROOK HOA INC.	142	141	64.01			07126	02900	1	POTTER ROAD
GATEWAY AT ROYCE BROOK HOA INC	167	141.12	1			07116	00730	1	PRICE CIRCLE
GATIKE, SHYAM SUNDAR	259	150.03	18			07139	02137	2	73 PERRINE PIKE

Taxing District 10 Hillsborough Twp

18 Somerset County

Name of Owner Additional Owners	Page No.	Block No	Lot No.	Lot Qualifier	Account No.	Deed Book	Deed Page	Class	Property Location
GATLIN, FLOWERS N	526	163.06	2	C1521		06961	02830	2	299 GEMINI DRIVE 2A
GATTO, THOMAS & NEHA VATSARAJ	297	151.03	1			06564	01268	2	32 FLEMMING DRIVE
GATZA, MICHAEL L & CATHERINE E	1100	208	6			06979	01053	2	420 SOUTH WOODS ROAD
GAUDET, JAMES & LISA	471	158	17			07009	00311	2	79 MEADOWBROOK DRIVE
GAUDREAU, DANIEL E & REGINA M	720	175.08	41			06269	00625	2	73 MARSHALL ROAD
GAUGHAN, CYNTHIA	136	140.03	30			07425	01906	2	42 THORNTON STREET
GAULUPPO, THOMAS & JULIANNE	749	177	39			07259	03255	2	57 OXFORD PLACE
GAUR, ARUN & RAJULA	264	150.06	13			06869	03118	2	14 GULICK COURT
GAUR, MRINA & KAPOOR, SONA	304	151.06	68			07239	00778	2	20 FISHER DRIVE
GAURAV, RAJ	508	163.05	1.05	C3005		07322	00782	2	3005 REVERE COURT
GAURAV, RAJ	618	163.22	45	C3606		07406	02765	2	3606 ROYCE COURT
GAUSZ, KATHRYN	409	153.08	68	C0067		07375	00829	2	32 DEANNA DR APT 67
GAUWEILER, JEFFREY & ANGELUCCI, K	455	153.15	1	C4908		07413	02717	2	116 WILDFLOWER LANE
GAVIN, DEBRA	412	153.08	68	C0108		05895	02371	2	38 DEANNA DR APT 108
GAVIRNENI, NAGA S & MOTURI, SRIDIVYA	479	163.02	19.18			07095	01886	2	15 UPDIKE AVENUE
GAVRON, DONALD & ANNA C	594	163.21	6	C1112		05572	01546	2	488 AUTEN ROAD 1B
GAWISER, ERIC J & SEVIL SALUR	671	174	30			06440	01839	2	125 EAST MOUNTAIN ROAD
GAWLOSKI, MARIAN M & JADWIGA F	432	153.12	1	C0706		05132	01266	2	706 ROBIN ROAD
GAWLOWSKI, MARIAN & GAWLOWSKA, J.	848	191	17			07146	00460	1	1181 MILLSTONE RIVER ROAD
GAYER, ZBIGNIEW & HALINA	738	175.17	11.01			06183	02090	2	74 WESCOTT ROAD
GAYNOR, BRENDAN E & CHRISTINE M	1051	205.30	7.01			06817	03081	2	196 SCHILKE LANE
GAZAWAY, ROBERT & SHARON	45	13.02	1			01539	00214	2	39 DEER PATH
GBB PROPERTIES, LLC	169	142	23.10	C0006		06777	02891	4A	330 ROYCEFIELD RD UNIT F
GDWD LLC,	875	200.02	13			07174	00925	4A	751 ROUTE 206
GEAR, RONALD JR & RENEE S	260	150.04	5			06930	01875	2	68 PERRINE PIKE
GEARON, JESSICA A	451	153.15	1	C4208		07059	01206	2	202 WILDFLOWER LANE
GEARY, JOHN P & EDNA M TRUSTEES	1101	208	13			02308	00062	2	3 STAGECOACH WAY
GEARY-BOLAND, DOREEN	884	200.06	2	C0143		07273	00854	2	143 MERRY LANE
GEBAUER, JANET	592	163.21	6	C0922		06834	01285	2	498 AUTEN ROAD 2B
GEBRESLASSIE, BERHANE & TEDLA, B.	96	58.02	16			07174	00309	2	42 NOSTRAND ROAD
GECZIK, KAREN A & ORTIZ, RAYMOND JR	788	178.02	120			06808	00151	2	36 BAYBERRY COURT
GEDDES, LISA M	309	151.09	97	C0010		02191	00794	2	40 BATEMAN WAY
GEDEON, YAMILEY	453	153.15	1	C4604		06620	00285	2	144 WILDFLOWER LANE
GEDZBERG, VADIM & KATIE	601	163.22	4	C4121		06953	03462	2	41-21 BLOOMINGDALE DRIVE
GEHRING, ERIC J & TULPINSKI, K	782	178.01	77			01976	00270	2	117 BREE COURT
GEHRMANN, JENNY	309	151.09	97	C0018		07421	01842	2	24 BATEMAN WAY
GEIGER, ROBERT C & LINDA & FLYSTA G	1014	205.12	22			06769	01794	2	10 STOUT DRIVE
GEISE, JAMES WILLIAM & KAREN	11	5	43			06568	01154	15F	869 AMWELL ROAD
GEISSLER, BRIAN D & LINDA	219	149.03	22			05678	02891	2	6 CEDAR VIEW COURT
GEISSLER, KERRY L	578	163.21	4	C4832		06724	00967	2	48-32 BLOOMINGDALE DRIVE
GEJGUS, MILAN & OLEKSYN, IVANNA	409	153.08	68	C0066		07307	02110	2	32 DEANNA DR APT 66
GELARDI, JOHN L & KATHERINE	742	175.18	19.08			01594	00038	2	410 ERNEST DRIVE
GELB, WILLIAM & PENNY	541	163.08	1	C1204		01444	00021	2	904-E MERRITT DRIVE
GELFAND, RACHEL L & KRAUS, GABRIEL	172	142	45.11			07068	00290	2	25 ELMENDORF CIRCLE
GELLER, DONNA	784	178.01	109			02082	00490	2	43 CHETWOOD COURT
GELLER, MARYSE ELIZABETH	212	148	27			05375	01131	2	103 HODGE ROAD
GEMEINHARDT, JUDITH	455	153.15	1	C7006		05612	01615	2	70-F FARM ROAD
GENCO, KENNETH R & JOSETTE	908	203.05	43			01471	00884	2	10 SCOTT DRIVE
GENCO, KENNETH R.SR. & JOSETTE T.	528	163.06	2	C1614		07196	00226	2	295 GEMINI DRIVE 1D
GENDIMENICO, GERARD J & EILEEN T	700	175	80			01697	00227	2	509 SHEPPARD COURT
GENDRANO, GIDEON C & DAISY C	467	156	5			01817	00654	2	67 MEADOWBROOK DRIVE
GENERAL FOUNDRY COMPANY INC	67	46	3			02182	00346	1	CLAWSON AVENUE
GENERAL SERVICES ADMINISTRATION	168	142	23			00000	00000	15C	152 ROUTE 206 SOUTH
GENERAL SERVICES ADMINISTRATION	169	142	23.06					15C	ROYCEFIELD ROAD
GENERAL SERVICES ADMINISTRATION	179	143	9					15C	ROYCEFIELD ROAD
GENERAL TOOL SPECIALTIES, INC	837	183	35			07079	00325	4A	284 SUNNYMEAD ROAD
GENES, JAMES C & JANICE A	14	6	25			02025	00297	2	550 BLACKPOINT ROAD
GENG, JOSEPH S & JUDITH A TRUSTEES	686	174.04	13			06336	02425	15F	32 STARVIEW DRIVE
GENGLER, CHARLES J JR & MELISSA M F	986	205.01	20			06164	02263	2	8 OAKLEY KNOLL
GENITON, BRIAN & HEATHER	963	204.04	12			07374	01688	2	5 GRAFTON COURT
GENNUSA, EILEEN A	99	60	10			07243	01497	2	106 HAMMLER ROAD
GENOVESE, ANTHONY & MERCURIO, N	400	153.05	22241			05747	00259	2	733 E. BROOKSIDE LANE
GENOVESE, HELEN & FORMANOWSKI, D L	794	178.02	208			02031	00806	2	186 HOLLOW OAK COURT
GENOVESE, MICHAEL & MENDEZ, ILIA	280	150.14	13			07347	00023	2	241 BYWATER COURT
GENOVESE, RICHARD F & MARY B	545	163.08	1	C2002		01487	00208	2	897-B MERRITT DRIVE
GENTILE, JENNIFER & PASTELAK, LISA	845	183.05	13.01			07069	01079	2	1274 MILLSTONE RIVER ROAD
GENTILE, PHILIP & DOROTHY	956	204	40					2	167 WOODS ROAD

Taxing District 10 Hillsborough Twp

18 Somerset County

Name of Owner Additional Owners	Page No.	Block No	Lot No.	Lot Qualifier	Account No.	Deed Book	Deed Page	Class	Property Location
GEORGE, AJIT & ANNA	160	141.10	2			07385	00001	2	102 KLINE ROAD
GEORGE, JACOB	88	58	72.94			06062	00861	2	61 NOSTRAND ROAD
GEORGE, JOBY C & JOHN, STENOBY	730	175.11	8			07342	01256	2	112 VAN DYKE COURT
GEORGE, MATHEW & ANITA	192	145.03	2			06124	01821	2	54 CHAMBERLAIN DRIVE
GEORGE, WILLIAM L, JR	624	163.22	46	C3401		01943	00333	2	3401 RICHMOND COURT
GERACTI, GAETANO F & ANDRES J	1082	207.03	4			06228	02135	2	1 DAVENPORT WAY
GERARD, LAURENCE & JAIME L	558	163.09	1	C0107		05905	00705	2	107 DEVONSHIRE COURT
GERBER, JASON & GERBER, JORDANA	262	150.04	29			07117	01705	2	114 PERRINE PIKE
GERBERVILLE, BENJAMIN & ERIN	913	203.08	12			01696	00432	2	3 ARDSLEY ROAD
GERBINO, JOSEPH & LINDA	1002	205.07	14			05167	00521	2	14 POWELSON DRIVE
GERDAN, STEVE	378	153	10			07162	00678	2	382 TRIANGLE ROAD
GERGES, EKRAMY Z & ABDELMASSIH, S	391	153.05	22117			07028	02338	2	210 BROOKSIDE LANE
GERGES, EMAD & SALEH, CHRISTINE	896	200.11	5			07335	03409	2	7 SPRING VALLEY DRIVE
GERGES, SAMER & DINA	388	153.05	22073			06881	00595	2	465 BROOKSIDE LANE
GERHARDT, PATRICIA A	407	153.08	68	C0028		01672	00225	2	16 DEANNA DR APT 28
GERLICH, KENNETH A	420	153.08	68	C0269		01690	00370	2	534 ANDRIA AVE APT 269
GEROW, JENNIFER	439	153.13	1	C0923		05824	01337	2	923 ROBIN ROAD
GERRY, PETER & VICTORIA	172	142	45.15			01720	00017	2	33 ELMENDORF CIRCLE
GERSHFELD, DMITRIY & VLADISLAVA	281	150.14	31			06800	00401	2	144 SILVERLODE COURT
GERSTL, GARY K & KELLY A	676	174	115			05581	01091	2	303 ZION ROAD
GERSTL, RANDY F & LORI A	676	174	109			01953	00639	2	301 ZION ROAD
GERTEL, LAURA TRUSTEE	857	198	5	Q0048		06432	03492	3B	AMWELL ROAD
GERTEL, LAURA TRUSTEE	857	198	6			06432	03485	3A	321 AMWELL ROAD
GERTEL, LAURA TRUSTEE	857	198	6	Q0048		06432	03485	3B	321 AMWELL ROAD
GERTSEN, KIMBERLEY A	11	5	45.05			06651	00189	2	247 HOCKENBURY ROAD
GERVAIS, EDRIS S I & ROUGIER, S N	347	151.16	27			06527	00170	2	407 BRADFORD COURT
GERWIN, RONALD & SHIRLEY	383	153.05	22009			05303	01616	2	203 BROOKSIDE LANE
GESSNER, EUGENE F & MARYANN W	843	183.04	3			01788	00098	2	61 CLAREMONT DRIVE
GETAHUN, MATIOS & BEKELE, BEZAYET	536	163.06	3	C2321		06937	00038	2	107 BLUEBIRD DRIVE 2A
GETAHUN, TENAGNE	556	163.09	1	C0074		05457	00108	2	74 DEVONSHIRE COURT
GETZ, JOHN T & JOANN M	733	175.11	54			02091	00195	2	18 MONFORT DRIVE
GEYER, DAVID J & DENISE	233	149.08	42			02262	00012	2	36 LONGFIELD DRIVE
GHABOUR, GAMAL A	393	153.05	22149			06048	01191	2	432 BROOKSIDE LANE
GHATTU, SATYA & DILSHAD	1057	205.31	34			06865	00664	2	5 ABBY COURT
GHEE, JOSEPHINE J	541	163.08	1	C1208		05138	03010	2	904-A MERRITT DRIVE
GHEITH, ADEL	569	163.21	4	C0804		07368	02989	2	804 VICTORIA COURT
GHELA, ANAND N & POONAMBEN D	583	163.21	5	C5344		07046	01810	2	53 TAURUS DRIVE 4D
GHOLKAR, VASANT M & REKHA	91	58	72.128			02271	00500	2	3 NOSTRAND ROAD
GHOSH, ATANU & TIA	779	178	13.73			07383	01397	2	2 ESTATE ROAD
GHOSH, GURU PRASAD & TAPASHI	883	200.06	2	C0093		07322	00059	2	93 GABRIEL COURT
GHOSH, SAURAV & DEVASHREE	580	163.21	5	C2441		06836	03689	2	24 BLOOMINGDALE DRIVE 4A
GHOSH, SAURAV & DEVASHREE	1036	205.20	2			07408	02939	2	22 POWELSON DRIVE
GHOTRA, NAVDEEP & RAVINA	947	203.23	53.14			07083	01349	2	1 WRAIGHT COURT
GIACHERO, JOHN D & FILOMENA P	476	162	7			06284	00332	2	90 MEADOWBROOK DRIVE
GIACOMARRA, THOMAS J	376	152.06	39			06968	02326	2	50 VALLEY ROAD
GIALLELLA, PATRICK J & LAUREN V	267	150.07	12			06519	02576	2	16 BENNET ROAD
GIAMMANCO, CIRO	326	151.10	15			05167	00796	2	4 CROWL ROAD
GIANETTI, MICHAEL A & JENNIFER L	360	151.20	1	C2402		05526	03633	2	2402 JAMESTOWN COMMON
GIANETTI, MICHAEL A JR & ELMA S	935	203.19	1					2	44 CAMDEN ROAD
GIANINO, CHRISTINE	493	163.04	100	C3005		06484	00311	2	3005 CROMWELL COURT
GIANNINI, ALEXANDRA & HEAD, KYLE	517	163.05	101.31	C217A		07226	03489	2	17A TIPPET STREET
GIANNOTTO, SHANA&EAGLE, CHRISTOPHER	555	163.09	1	C0054		07413	02611	2	54 DORCHESTER COURT
GIARETTA, GARY & LINDA	468	157	1			06267	00303	2	23 CRESTWOOD AVENUE
GIARRUSSO, ALBERT P & BRITTA M	433	153.12	1	C0742		05408	00828	2	742 ROBIN ROAD
GIARUSSO, JAMES W & HEATHER	808	180.01	11			05543	00139	2	4 BROOK DRIVE
GIBBS, KEVIN M & NILDA E ROMAN-	464	155	47			06494	00892	2	206 SOUTH TRIANGLE ROAD
GIBBS, SCOTT S & RHONDA J	698	175	33.31			05459	03843	2	840 ATKINSON CIRCLE
GIBERNA, ROBERT J & ALICE R	971	204.06	63			01363	00359	2	8 RENARD ROAD
GIBLIN, JAMES P & CLAIRE J	914	203.10	6			01845	00157	2	24 BEVERLY DRIVE
GIBOYEAUX, JESSICA	411	153.08	68	C0094		06049	03573	2	34 DEANNA DR APT 94
GIBRALTAR ROCK, INC	679	174	152			06509	01160	2	403 LONG HILL ROAD
GIBRALTAR ROCK, INC	683	174	211			07068	01379	2	407 LONG HILL ROAD
GIBSON, CARMEN H & RONALD	536	163.06	3	C2343		05755	02433	2	107 BLUEBIRD DRIVE 4C
GIBSON, CHRISTOPHER & KRISTINE	718	175.08	23			06319	02842	2	511 HOAGLAND COURT
GIBSON, DANIEL J & MARIE	273	150.12	9			02157	00522	2	113 RIVENDELL ROAD
GIBSON, RUSSELL J JR & JANET L	1072	207.01	99			01488	00020	2	21 RIVERVIEW TERRACE
GIBSON, WILLIAM III	448	153.14	1	C7914		07229	03573	2	79-N FARM ROAD

Taxing District 10 Hillsborough Twp

18 Somerset County

Name of Owner Additional Owners	Page No.	Block No	Lot No.	Lot Qualifier	Account No.	Deed Book	Deed Page	Class	Property Location
GIBSON, WILLIAM S JR. & KATHLEEN	371	152.05	27			01533	00724	2	5 SOUTHLAND DRIVE
GIGANTINO, OTTONE M & MARY J	771	177.13	53					2	54 STONEWYCK DRIVE
GIGANTINO, OTTONE M	446	153.14	1	C7317		06442	02571	2	73-Q FARM ROAD
GILBERT, ROBERT J & ERIN E	241	149.12	7			06818	02209	2	31 PETERSON ROAD
GILBERTI, CHARLES J JR & MARYELLEN	1087	207.05	26			01860	00316	2	10 HILLCREST ROAD
GILDEA, JAMES R & BREE	961	204.03	26			07075	00532	2	234 FAIRFIELD LANE
GILDEA, ROBERT E II & CHRISTINA A	319	151.09	157			07347	00352	2	72 FISHER DRIVE
GILKESON, JILL A	957	204	45.04			02268	00118	2	191 WOODS ROAD
GILL, AMRITDEEP & KANG, BHUPINDER	609	163.22	6	C2122		07263	02085	2	21 BLOOMINGDALE DRIVE 2B
GILL, JEFFREY S	752	177.02	15			02180	00803	2	64 WALLACE BOULEVARD
GILL, JOHN P III & LYNN E	443	153.13	1	C1028				2	1028 ROBIN ROAD
GILLECE, JAMES F JR & DANIELLE L	469	157	15			02161	00323	2	4 CRANBROOK AVENUE
GILLELAND, TODD & THERESE-ANN	13	6	9			06739	02830	2	504 BLACKPOINT ROAD
GILLERAN, JOHN	595	163.21	7	C2812		06904	01623	2	28-12 BLOOMINGDALE DRIVE
GILLESPIE, KAREN	680	174	165			05897	02632	2	18 BIGGS LANE
GILLETTE, GREGORY W & LUZ P	222	149.03	72			01905	00729	2	401 CONOVER DRIVE
GILLIAM, CHANE, SMITH, RAFEE & K.	439	153.13	1	C0919		07131	02936	2	919 ROBIN ROAD
GILLIGAN, ANGELA	134	140.03	2			06126	00625	2	9 STEELE PLACE
GILLIO, MICHAEL G & MARY C	309	151.09	97	C0015		05779	00592	2	30 BATEMAN WAY
GILLIO, RICHARD & LUCILLE	884	200.06	2	C0124		06986	00268	2	124 CHANDLER COURT
GILLOOLY, JOHN & DIANE	772	177.13	61			05790	02770	2	30 STONEWYCK DRIVE
GILMARTIN, MICHAEL & MZILI NAIMA	776	178	13.40			06857	02844	2	5 MANOR DRIVE
GILMORE, CARLOS M & JEAN D	502	163.05	1.01	C2505		01434	00651	2	911-5 RENATE DRIVE
GILMORE, JACQUELINE	1089	207.07	1			06882	01472	2	48 SURREY DRIVE
GILRAIN, MATTHEW	522	163.06	2	C1014		05739	02619	2	267 GEMINI DRIVE 1D
GILREATH, MICHAEL	952	204	12.03			06034	03417	2	258 AMWELL ROAD
GILROY, K E & LA MOND, D E	647	171	3			01847	00235	2	71 WERTSVILLE ROAD
GIMBI, C D & COVERT, S E & RACHELE	213	148	33			06001	00707	2	241 SOUTH BRANCH ROAD
GINGERAMOORTHY, ANAND & CHANDRIKA K	1041	205.22	18			06782	00712	2	10 MILLER DRIVE
GINSBERG, LAWRENCE & LYNN	320	151.09	169			01986	00614	2	48 FISHER DRIVE
GIOE, CHRISTOPHER P & PATRICIA P-	299	151.03	26			02001	00297	2	37 FLEMING DRIVE
GIOLLI, GLEN & TERRI A	1027	205.15	126			05898	02501	2	4 CAIN DRIVE
GIOLLI, JULIANNE	782	178.01	78			06874	02857	2	119 BREE COURT
GIORDANO, ANGELO M & NANCY	48	13.04	4.01			05167	02481	2	31 WAGNER LANE
GIORDANO, MARK C & MARIA U TRUSTEES	714	175.06	51			06813	01458	2	74 MARSHALL ROAD
GIORDANO, MATTHEW S & ASHLEY	241	149.12	3			07065	02710	2	8 LANE ROAD
GIOVANETTI, MARIO	181	144	4			01848	00032	2	197 NEW CENTRE ROAD
GIOVANNIELLO, STEVEN	627	164	4			07362	01390	2	886 AMWELL ROAD
GIOVANNUCCI, FRED & JOHANNA L TRSTS	652	171	31			06711	03096	2	30 PIROZZI LANE
GIOVANNUCCI, FRED & JOHANNA L	665	173	29			06960	02032	2	6 CLARK LANE
GIRALDI, ANTHONY JR., & SHUBIAK, R	122	128	1.01			07187	00737	2	2238 MADISON STREET
GIRALDI, CHRISTOPHER	42	13.01	5.37			07243	03711	3A	940 RIVER ROAD
GIRALDI, CHRISTOPHER	42	13.01	5.37	Q0039		07243	03711	3B	940 RIVER ROAD
GIRAMMA, RICHARD A & WENDY L	327	151.11	9			05044	00863	2	69 FISHER DRIVE
GIRANDA, JOHN T & SUSAN L	944	203.23	23			02104	00207	4A	295 WILLOW ROAD
GIRARDI, JOSEPH V & ANGELA M	268	150.09	4			02177	00262	2	40 WESLEY ROAD
GIRDHAR, AMIT & SURBHI	83	58	72.26			06335	00001	2	64 CAMPBELL ROAD
GIRDNER, JANICE	921	203.12	26			01615	00317	2	14 KILMER DRIVE
GIRESI, CAROL ANN	259	150.03	24			07347	02639	2	83 PERRINE PIKE
GIRETTI, ALICE A	272	150.11	9			05079	03031	2	68 DUNEDAIN STREET
GIRGUS, DIANE	792	178.02	177			02331	00034	2	124 LONG ACRE COURT
GIRI, INDRAJIT & SUCHARITA B	819	180.08	8			06538	02967	2	469 PLEASANT VIEW ROAD
GIRI, PRAVEEN & SUNITA	300	151.03	31			06977	01905	2	27 FLEMING DRIVE
GIRL SCOUTS HEART OF NEW JERSEY,INC	648	171	6.01					15D	WERTSVILLE RD-EXEMPT
GIRL SCOUTS HEART OF NEW JERSEY,INC	650	171	13					15D	MONTGOMERY RD-EXEMPT
GIRL SCOUTS HEART OF NEW JERSEY,INC	654	171	62.01					15D	605 MONTGOMERY ROAD
GIRON, SANDRA	792	178.02	168			06903	01006	2	106 LONG ACRE COURT
GISEGÉ, KENNEDY	909	203.05	47			07219	02128	2	18 SCOTT DRIVE
GITTO, AMANDA L & VINCENT P	896	200.12	1			07265	01603	2	4 SPRING VALLEY DRIVE
GITTO, JOSEPH J & JOAN C	757	177.02	85			02228	00518	2	89 OXFORD PLACE
GIULIANI, DAVID & BRIANNE	925	203.14	51			07361	01220	2	15 DEER HAVEN DRIVE
GIULIANO, CAROL A	298	151.03	8			02019	00025	2	44 FLEMING DRIVE
GIULIANO, JONATHAN A & CHENG, J C	528	163.06	2	C1642		06607	02370	2	295 GEMINI DRIVE 4B
GIULIANO, JOSEPH D & LINDA D	77	58	10			01512	00860	2	114 JOHANSON AVENUE
GIURLANDO, RICHARD & CYNTHIA	930	203.16	37			07305	03356	2	70 MICHELLE LANE
GIZZI, MATTHEW & LAUREN LAPINSKI	947	203.23	53.21			06596	03604	2	6 WRAIGHT COURT
GIZZI, WILLIAM R & PAMELA	941	203.22	7			01588	00351	2	11 KILMER DRIVE

Taxing District 10 Hillsborough Twp

18 Somerset County

Name of Owner Additional Owners	Page No.	Block No	Lot No.	Lot Qualifier	Account No.	Deed Book	Deed Page	Class	Property Location
GLADDEN, KIMBERLEY MICHELLE	26	11	24			06685	02641	2	687 AMWELL ROAD
GLADDEN, TYRONE P & LORRAINE M	1103	209	5			02018	00748	2	8 CARRIAGE WAY
GLADSTONE, FREDERICK & MARGUERITE	1102	208	23			06070	02997	2	10 O'CONNOR DRIVE
GLASER, JEFFREY H & EILEEN D	921	203.12	28			01922	00570	2	18 KILMER DRIVE
GLASS, DIANE & HARDENBERGH, JOHN	977	204.08	6			01890	00081	2	7 RENARD ROAD
GLASS, JENNA & LOSARDO, ANTHONY	589	163.21	6	C0631		07365	00166	2	500 AUTEN ROAD 3A
GLASS, RICHARD & AMY	659	171	109			01960	00787	2	3 DAVIDS LANE
GLASSGOLD, J & HARMSEN, M E	638	168	10.02			02001	00473	2	4 WERTSVILLE ROAD
GLATT, MICHELLE & DAVID	931	203.16	44			07330	00544	2	84 MICHELLE LANE
GLAZEWSKI, JOSEPH & JENNIFER	347	151.16	37			06792	02912	2	618 CORNWALL COURT
GLEASON, FRANCIS T JR & SHARON E	652	171	25					2	344 LONG HILL ROAD
GLEASON, JAMES E & BRIDGET A	1022	205.15	55			02299	00837	2	10 RADDEL COURT
GLEESON, DANIEL P & JILL E	751	177.02	8			06531	00039	2	51 WALLACE BOULEVARD
GLEMOCKI, PAUL & JENNIVER VALLEY-	922	203.14	11			06406	00717	2	29 CAMDEN ROAD
GLEN COMMUNITY ASSOCIATION	618	163.22	43	P0002				15F	AMWELL ROAD
GLEN DEVELOPERS INC.	588	163.21	5	P0001		01515	00403	15F	GLEN
GLEN DEVELOPERS INC.	609	163.22	5	P0001				15F	BLOOMINGDALE DRIVE
GLEN DEVELOPERS INC.	615	163.22	6	P0004				15F	BLOOMINGDALE DRIVE
GLEN DEVELOPERS INC	210	148	18	Q0050		01644	00482	3B	BEEKMAN LANE
GLEN HILLS INC	579	163.21	4	P0001		01926	00859	15F	BLOOMINGDALE DRIVE
GLEN HILLS INC	601	163.21	7	P0002				15F	BLOOMINGDALE DRIVE
GLEN HILLS INC	603	163.22	4	P0003		01926	00859	15F	47 BLOOMINGDALE DRIVE
GLENFIELD, JANE H.	953	204	23			07117	00798	2	21 WOODS ROAD
GLEN-GERY REAL C/O S FUROUGH	828	182	9			06771	03853	1	HAMILTON ROAD
GLEN-GERY REAL C/O S FUROUGH	828	182	9	Q0519		06771	03853	3B	SUNNYMEAD ROAD
GLEN-GERY REAL C/O S FUROUGH	828	182	11.01			06946	00566	4B	95 HAMILTON ROAD
GLEN-GERY REAL C/O S FUROUGH	828	182	11.01	Q0519		06946	00566	3B	HAMILTON ROAD
GLEN-GERY REAL C/O S FUROUGH	830	182	46.01	Q0519		06946	00566	3B	FALCON ROAD
GLEN-GERY REAL C/O S FUROUGH	837	183	38.02	Q0519		06771	03853	3B	SUNNYMEAD ROAD
GLENNON, SEAN & KEELIN	1005	205.10	2			02127	00651	2	3 VAN ARSDALE DRIVE
GLENNON, STEPHEN & SUNDRA	490	163.04	100	C2503		06387	00462	2	2503 BALMORAL COURT
GLEZMAN, DANIEL	584	163.21	5	C5534		06183	02881	2	55 TAURUS DRIVE 3D
GLIBERT, PETER & VAN TITTELBOOM, C	1060	205.32	20			06806	03638	2	17 MACK DRIVE
GLINCMAN, MANDEL & LINDA	748	177	29					2	25 OXFORD PLACE
GLINKA, LONNY & COSTELLO, BARBARA	119	93	2			05965	00304	1	ROOSEVELT AVENUE
GLINKA, LONNY & COSTELLO, BARBARA	119	93	3			05965	00304	1	ROOSEVELT AVENUE
GLINKA, LONNY & COSTELLO, BARBARA	119	93	5			05965	00304	1	ROOSEVELT AVENUE
GLINSKY, DONALD & ANNA	868	199	94			02240	00303	2	65 ROYCE BROOK ROAD
GLOBAL ENTERPRISES LLC C/O S CHEN	617	163.22	29			02163	00062	4A	424 ROUTE 206
GLOBAL INVESTORS INC,	834	182.03	11			07300	01345	2	17 OLD SOMERVILLE ROAD
GLOBAL MARKET ANALYTICS, LLC	403	153.07	68.01	C0200		06925	03722	2	521 ANDRIA AVE APT 200
GLOWACKI, JOHN & MARITA	181	144	7			01430	00235	2	209 NEW CENTRE ROAD
GLOWINSKI, NORA E	790	178.02	149			05548	01462	2	68 HAMPTON COURT
GLOWINSKI, STEVEN C	376	152.06	43			05547	00044	2	74 VALLEY ROAD
GLUCH, JOHN L & PATRICIA I	66	41	4			01688	00398	2	768 CLAWSON AVENUE
GLUCHOWSKI, CARRIE A	842	183.03	16			07018	02519	2	7 SUNNYSIDE LANE
GNaNASEKARAN, S & SUNITHA S	820	180.08	15			06453	03091	2	20 BRENNAN WAY
G NAP, GEORGE & BEATA	482	163.04	4			02336	00468	2	63 NEW AMWELL ROAD
G NAP, GEORGE	443	153.13	1	C1060		01989	00413	2	1060 ROBIN ROAD
G NAP, IRENEUSZ & JOLANTA	396	153.05	22195			02093	00870	2	521 BROOKSIDE LANE
GNIRREP, WILLIAM E	567	163.21	4	C0508		05859	00990	2	508 WINDSOR COURT
GNOZA, STANLEY KENNETH & GECZIK, K	132	140.02	83.01	C0203		07249	00247	2	2 STEELE PLACE APT C
GO, MICHELLE	807	179	42			06820	00527	2	43 ARTHUR ROAD
GODAVARTY, VENUGOPAL & RAJYALAKSH	1048	205.27	20			07181	02512	2	1 LA TOURELLE DRIVE
GODBOLE, KEDAR PRAKASH	892	200.10	1.01			07329	02999	2	9 STEINMETZ ROAD
GODDISS, GEORGE W & FLORENCE M	377	152.07	12			01882	00633	2	19 LINDSTROM DRIVE
GODDISS, JOANN	588	163.21	6	C0624		05425	02190	2	500 AUTEN ROAD 2D
GODFREY, MARY A	704	175.02	9			1419	722	2	749 DE CAMP DRIVE
GODLEWSKI, CHRISTINA	800	178.02	281			06952	00719	2	40 WHITEHALL COURT
GODLEY, KEVIN	532	163.06	3	C2012		07379	02248	2	124 BLUEBIRD DRIVE 1B
GODWIN, SIAN C & RICHARD	647	171	4			07409	03490	2	57 WERTSVILLE ROAD
GODWIN,R C & GODWIN,R & GODWIN,S C	53	19	2.01			06767	01701	2	5 SIXTH STREET
GOEDDE, CURTIS P & CATHLEEN L	687	174.04	24			02190	00491	2	68 MURRAY DRIVE
GOEKE, GEORGE L & DIANE J	1075	207.01	123					2	15 HILAND DRIVE
GOEL, AKSHAY & RITU	201	145.09	26			07301	00553	2	10 HEITZ LANE
GOEL, ALOK D & BENU	1043	205.23	7			05893	02294	2	1 CAIN DRIVE
GOEL, ASHUTOSH & KANSAL, ISHU	272	150.11	4			07196	00712	2	58 DUNEDAIN STREET

Taxing District 10 Hillsborough Twp

18 Somerset County

Name of Owner Additional Owners	Page No.	Block No	Lot No.	Lot Qualifier	Account No.	Deed Book	Deed Page	Class	Property Location
GOETZ, ROBERT P & LAURA	734	175.11	57			02259	00449	2	562 PLEASANT VIEW ROAD
GOGNA, NAINA KAUSHAL & ROHIT	949	204	1.21			07150	01762	2	11 HENDRICKSON COURT
GOHEL, KAUSHAL & DESHPANDE, D.	990	205.02	64			07183	01310	2	10 GORMAN COURT
GOHIL, NIRAJ & DEEPABAHEN	96	58.02	6			06521	01928	2	3 CAMPBELL ROAD
GOKHALE, ATUL & NIKHILA	1043	205.24	2			05837	00573	2	12 GUMBLE COURT
GOLAS, KRZYSZTOF & MICHELE	78	58	17			06818	02800	2	128 JOHANSON AVENUE
GOLD, ANDREW L & DOREEN S	133	140.02	84			06040	02811	15F	3 BOYD BOULEVARD
GOLD, KRYSTAL C & KOZAR, CHRISTPHER	389	153.05	22099			07030	00461	2	126 BROOKSIDE LANE
GOLD, WILLIAM B & NANCY M	697	175	33.18			02312	00118	2	814 ATKINSON CIRCLE
GOLDBERG, AARON B & TRACEY S	228	149.06	41			01922	00632	2	81 BUCKLAND DRIVE
GOLDBERG, DAVID A & CYNTHIA K	669	174	7.01					3A	710 AMWELL ROAD
GOLDBERG, DAVID A & CYNTHIA K	669	174	7.01	Q0520		01586	00188	3B	710 AMWELL ROAD
GOLDBERG, KEVIN & STEPHANIE	207	147	49.05			06133	02982	2	6 EYRING ROAD
GOLDBERG, MICHAEL D & JOANNE	106	65	35			01548	00515	2	26 NOTTINGHAM WAY
GOLDBERG, RALPH & DEBORAH	453	153.15	1	C4507		05382	00786	2	154 WILDFLOWER LANE
GOLDBLATT, DEBRA A	605	163.22	5	C3512		01857	00047	2	35-12 BLOOMINGDALE DRIVE
GOLDEN, HARVEY M & BRIDGETT M	49	13.04	4.07			06764	01510	2	43 WAGNER LANE
GOLDER, DANA	343	151.16	1.03	C6092		06848	02505	2	609-B MARLBOROUGH COMMON
GOLDING, JEFFREY M & STEPHANIE	809	180.01	26			05673	00568	2	42 ARTHUR ROAD
GOLDKLANK, MITCHELL & LORETTA	30	12	1.05			01551	00069	2	831 CLAWSON AVENUE
GOLDMAN, DANIEL & IRENE	154	141.06	28			07375	01706	2	10 PRICE CIRCLE
GOLDMAN, DAVID A & KATHERINE A	1024	205.15	87			06947	01250	2	16 LUCAS DRIVE
GOLDMAN, ROBERT T & ROSALYN J	239	149.11	14			05517	00925	2	11 PETERSON ROAD
GOLDMAN, STEPHEN C & PAULA M	167	141.11	59			07091	01022	2	1 KLINE ROAD
GOLDSACK, GARRETT & JENNIFER	187	145	42			07321	01516	2	2 HARMAN COURT
GOLDSCHMIDT, ALLEN & SUZANNE	330	151.13	6			05044	00232	2	11 MORE ROAD
GOLDSTEIN, CASEY ALEXAND	800	178.02	285			07313	02925	2	48 WHITEHALL COURT
GOLDSTEIN, EDDIE L & ROSE R	604	163.22	5	C3143		02279	00405	2	31-43 BLOOMINGDALE DRIVE
GOLDSTEIN, PAUL A & NICOLE	757	177.02	89			06412	01590	2	81 OXFORD PLACE
GOLDSTEIN, PAUL K & MERYL E	902	203.01	12			01609	00509	2	12 DANIEL DRIVE
GOLDSTEIN, PHILIP & KUMIKO	278	150.13	20			06849	01194	2	212 BYWATER WAY
GOLDSTEIN, SETH E & TRACY D	257	150.02	75			02167	00681	2	35 WESLEY ROAD
GOLDSTONE, JEREMY & ELISA	1079	207.02	45			07406	03272	2	4 STRAWBERRY LANE
GOLDSWORTHY, ARTHUR & WANDA-LOU	128	140.02	14			06136	00224	2	27 THORNTON STREET
GOLDYN, ANTHONY W & N	862	199	24					2	37 NORTH WILLOW ROAD
GOLHAR, SINDHU M	967	204.05	14			07037	02504	2	298 SHELBURNE PLACE
GOLIA, LOUIS E & ERIKA S	973	204.06	95			01596	00358	2	22 FRANCIS DRIVE
GOLLA, SATISH BABU	320	151.09	165			07312	01254	2	56 FISHER DRIVE
GOLOJUCH, ANDREW	412	153.08	68	C0104		06531	02758	2	38 DEANNA DR APT 104
GOLOMB, ERICA & ROBERT G.	449	153.15	1	C3807		07211	03258	2	290 WILDFLOWER LANE
GOLSKI, JOANNE D	784	178.01	111			01685	00424	2	47 CHETWOOD COURT
GOLUBIEWSKI, ERICA	470	157	22			06987	00872	2	27 CRESTWOOD AVENUE
GOMBAR, KAPIL & GOSWAMI, KANIKA	1046	205.26	7			06884	00457	2	6 GALLIGEN DRIVE
GOMEZ, ROBERT J & SUSAN	700	175	73			01421	00529	2	207 WESCOTT ROAD
GOMOLKA, ALBERT JR & SHELLEY	907	203.05	25			05169	01787	2	32 JOSHUA DRIVE
GONDESI, RAVIKANTH & CHAITHANYA M	967	204.06	1			06789	02108	2	1 VALINOR ROAD
GONNELLA, GERARD & JENNIFER	1001	205.07	8			07131	01434	2	15 MC INTIRE DRIVE
GONZALES, LEONARD P & MERIDITH L	472	159	5			07352	00875	2	13 CRANBROOK AVENUE
GONZALEZ, ADRIAN M & LESIA	176	142.03	26			06241	00889	2	10 WARNER DRIVE
GONZALEZ, CHRISTIAN & KIERSTEN	855	195	6			07410	00554	2	11 THEODORA DRIVE
GONZALEZ, CHRISTINA & HEISER, ANDREW	771	177.13	49			07392	01535	2	49 PIERSON DRIVE
GONZALEZ, CONNIE F	379	153	34			06568	00016	2	15 INDEPENDENCE DRIVE
GONZALEZ, DAVID & JANET	4	4	3.01			06323	02974	2	250 HOCKENBURY ROAD
GONZALEZ, ERNESTO P	836	183	22			06821	00528	2	1100 MILLSTONE RIVER RD
GONZALEZ, GARY & MEREDITH	1040	205.21	43			06802	03536	2	9 HOLECOMB DRIVE
GONZALEZ, GERMAN O & ELIZABETH	418	153.08	68	C0233		05057	00570	2	524 ANDRIA AVE APT 233
GONZALEZ, JACK & TARA	723	175.08	88			06055	03140	2	208 BROKAW COURT
GONZALEZ, JOSE	598	163.21	7	C3222		07051	00366	2	32-22 BLOOMINGDALE DRIVE
GONZALEZ, LEONARDO L	418	153.08	68	C0235		07105	02561	2	524 ANDRIA AVE APT 235
GONZALEZ, LUIS & EVELYN I	784	178.01	113			06652	01381	2	51 CHETWOOD COURT
GONZALEZ, MANUEL	260	150.03	34			07368	01519	2	3 BENNET ROAD
GONZALEZ, MANUEL	438	153.13	1	C0910		07377	01126	2	910 ROBIN ROAD
GONZALEZ, ONOFRE	671	174	24			06905	01157	2	79 EAST MOUNTAIN ROAD
GONZALEZ, OSCAR & EILEEN A	1031	205.16	35			02250	00437	2	4 MATRICK COURT
GONZALEZ, PAUL & GONZALEZ, ROSA	761	177.06	11			05042	00631	2	498 AMWELL ROAD
GONZALEZ, SUSAN & JEREMY	511	163.05	1.05	C3118		07150	01858	2	3118 REVERE COURT
GONZALEZ-BOBES, FRANCISCO & FIOR	982	204.14	22			06841	03493	2	2 CRAY COURT

Taxing District 10 Hillsborough Twp

18 Somerset County

Name of Owner Additional Owners	Page No.	Block No	Lot No.	Lot Qualifier	Account No.	Deed Book	Deed Page	Class	Property Location
GONZALEZ-LOPEZ, ANGEL J. & ROBLES-C	720	175.08	45			07139	02420	2	406 COVERT COURT
GOOD, DOLORES S	437	153.13	1	C0859		05979	01240	2	859 ROBIN ROAD
GOOD, ROBERT L & WENDY L	469	157	5			01941	00357	2	15 CRESTWOOD AVENUE
GOOD, TERRY VOEGELE & CRAIG	927	203.15	9			01968	00258	2	513 SOUTH WOODS ROAD
GOODE, JEREESHA S	355	151.20	1	C1101		06421	02117	2	1101 WASHINGTON COMMON
GOODHUE, HENRY E III & DENISE S	377	152.07	7			06563	01889	2	16 LAUREL DRIVE
GOODRICH, RAYMOND D & B J	43	13.01	11					2	856 RIVERSIDE DRIVE
GOODRICH, RAYMOND D JR & CHRISTINA	696	175	33.15			05939	03479	2	808 ATKINSON CIRCLE
GOON, ALAN C & WU, HSIN-LAN	277	150.12	63			07046	03114	2	9 LORIEN PLACE
GOON, LEUNG & JACKI PIN	304	151.06	73			07142	01323	2	10 FISHER DRIVE
GOPAL, SURESH K & NIMMI N KALINATI	1061	205.32	33			06558	02463	2	8 MURPHY DRIVE
GOPALAN, JAYARAM & ARCHANA R	299	151.03	23			06863	03468	2	43 FLEMMING DRIVE
GOPAUL, PHILIP & PREYA	264	150.06	9			06981	02419	2	6 GULICK COURT
GOPIDI, VENUDHAR REDDY & REVATHI	990	205.02	68			07156	01729	2	2 GORMAN COURT
GOPINATHAN, THOTTANKARA & SUJATHA	128	140.02	7			06785	02352	2	13 THORNTON STREET
GOPU, BHASKAR R & KEERTHI KALLU	1035	205.19	27			06735	00997	2	28 HOLECOMB DRIVE
GORACZNIK, RAFAL & HALINA	716	175.06	67			07410	01553	2	9 MONFORT DRIVE
GORADIA, SANJAY & TORAL	196	145.04	20			06022	03300	2	4 PEAK LANE
GORBACH, GERALD & ROSANNA	94	58.01	25			01988	00870	2	72 NOSTRAND ROAD
GORBUNOV, VLADIMIR & LARISA	389	153.05	22086			05476	00054	2	491 BROOKSIDE LANE
GORDON, DALE & OCHSE, SUZANNE	674	174	40			01944	00634	3A	387 EAST MOUNTAIN ROAD
GORDON, DALE & OCHSE, SUZANNE	674	174	40	Q0521				3B	387 EAST MOUNTAIN ROAD
GORDON, DALE M & OCHSE, SUZANNE C	973	204.06	84			01438	00638	2	425 WILLOW ROAD
GORDON, DAVID J. & DANIELLE F.	769	177.13	19			07132	01266	2	4 DUMONT ROUND
GORDON, SCOTT D	755	177.02	65			06621	00757	2	18 VAN DERIPE ROAD
GOREL, ALEXANDER & MARINA	188	145	54			05069	00607	2	1 VALIS ROAD
GOREY, SWAPNIL & MITTAL, NEELAM	540	163.08	1	C0904		06993	00272	2	916-D MERRITT DRIVE
GORFINKEL, MIKHAIL & ALLA	785	178.02	10			02218	00539	2	19 ALPINE COURT
GORKA, JACEK S & KRYSZYNA D	401	153.05	22261			02303	00233	2	643 E. BROOKSIDE LANE
GORKA, EDYTA & PIOTR	423	153.09	1.01	C3001		02321	00657	2	3001 ASTOR CLOSE
GOSAVI, MANDAR & GAURI BHAGWAT	1003	205.08	11			06830	01675	2	21 POWELSON DRIVE
GOSKA, WILLIAM S	210	148	14.01			06970	01815	2	102 BEEKMAN LANE
GOSWAMI, KANIKA & PRIYANKA	622	163.22	46	C3305		07132	01379	2	3305 RICHMOND COURT
GOSWAMI, SANKALPA	229	149.07	14			07069	01860	2	28 LONGFIELD DRIVE
GOTTFRIED, MARK & JOAN	1085	207.05	5			05104	02923	2	9 STRAWBERRY LANE
GOTTLIEB, STEPHEN N & CAROLEE	210	148	14					2	100 BEEKMAN LANE
GOTTLIEB, PAUL D. & NANCY QUINTANA	933	203.17	8			06359	03454	2	9 ARLENE COURT
GOTTSCHALK, REBECCA	1023	205.15	73			06710	02628	2	112 LABAW COURT
GOULD, BRIAN JAY & LAUREN	800	178.02	283			07022	02437	2	44 WHITEHALL COURT
GOULD, MICHAEL & LAGES, KERI	658	171	105.01			07101	00938	3A	727 MONTGOMERY ROAD
GOULD, MICHAEL & LAGES, KERI	658	171	105.01	Q0522		07101	00938	3B	727 MONTGOMERY ROAD
GOUNDER, SUBRAMANI & SAVITHA	1030	205.16	18			06877	01687	2	38 MATRICK COURT
GOURNANI, VENKAT & SUKANYA ET AL	781	178.01	71			06462	01569	2	105 CRICKHOLLOW COURT
GOVIL, ANURAG & VANDANA	198	145.06	6			06095	01493	2	27 DROST LANE
GOVINDARAJAN, RAVICHANDREN & R.	947	203.23	53.13			07146	02510	2	8 WETHERELL ROAD
GOYAL, RISHI & SHWETA	869	199	97			06894	01157	2	14 NORTH VIEW DRIVE
GOZZI, PATRICIA A	124	140.01	25			06146	03860	2	60 WEBER AVENUE
GPW MANAGEMENT, LLC	170	142	26			06989	00760	4A	170 ROUTE 206
GRABER, TERRY E & MAURA M	1022	205.15	56			05603	01215	2	12 RADDEL COURT
GRABON, MARK A & DIANE E	307	151.08	8			01896	00614	2	22 CRESTMONT DRIVE
GRABOWSKI, ZOFIA & TADEUSZ	82	58	72.09			05133	03247	2	32 CAMPBELL ROAD
GRACIA, MICHELE	576	163.21	4	C4424		02171	00408	2	44-24 BLOOMINGDALE DRIVE
GRADONE, CHRISTOPHER & MARIANNE	1014	205.12	15			05974	02061	2	24 STOUT DRIVE
GRAF, ADAM	710	175.05	35			07331	01950	2	750 DE CAMP DRIVE
GRAF, RICHARD J & NICHOLETTA M	648	171	5.07			01479	00184	2	252 LONG HILL ROAD
GRAHAM, GEORGE & ELAINE	176	142.03	20			01367	00871	2	15 EBERT DRIVE
GRAHAM, GEORGE W & ANDREA L	737	175.15	6			02348	00544	2	210 SAXSON STREET
GRAHAM, JAMES S & STEFANIE L	269	150.09	9			05889	01825	2	50 WESLEY ROAD
GRAHAM, JOAN L	612	163.22	6	C2522		01951	00871	2	25 BLOOMINGDALE DRIVE 2B
GRAHAM, JOSEPH C III & DONNA L	750	177.01	28			01998	00214	2	31 WALLACE BOULEVARD
GRAHAM, KEVIN & KATHLEEN	412	153.08	68	C0097		07397	01106	2	38 DEANNA DR APT 97
GRAHAM, MARJORIE & WHITE, ALYSON C	439	153.13	1	C0920		07356	02801	2	920 ROBIN ROAD
GRAHAM, STEVEN & MICHELE	197	145.05	7			06332	01661	2	14 DROST LANE
GRANADOS-GAMBOA, MARIANO & MIRIAM B	471	158	8			05918	01915	2	20 CRANBROOK AVENUE
GRANAHAN, JOHN	833	182.02	12			02117	00891	2	166 FLANDERS DRIVE
GRANATIR, RICHARD M JR & SHARON M	283	151	12.26			06886	01828	2	6 LANGDEN CLOSE
GRANDE, NATHANIEL & POLONIEWICZ, N	716	175.06	72			07377	00505	2	19 MONFORT DRIVE

Taxing District 10 Hillsborough Twp

18 Somerset County

Name of Owner Additional Owners	Page No.	Block No	Lot No.	Lot Qualifier	Account No.	Deed Book	Deed Page	Class	Property Location
GRANDELL, DAVID & RENEE	694	175	19.23			05000	03107	2	236 SUTPHIN LANE
GRANJA, DIEGO A & CAROLINE N	846	183.05	32			07083	02826	2	14 HIGH ACRE DRIVE
GRANSKIE, BARRY	630	165	5			06715	00277	1	MONTGOMERY ROAD
GRANSKIE, MELISSA LOUISE	630	165	4			06713	00059	3A	580 MONTGOMERY ROAD
GRANSKIE, MELISSA LOUISE	630	165	4	Q0523		05223	00423	3B	580 MONTGOMERY ROAD
GRANT, RYAN B & JESSICA	663	173	10.02			06862	01237	2	255 LONG HILL ROAD
GRAPPONE, PAUL L & KAREN T	1069	207.01	58			01865	00338	2	52 WALKER DRIVE
GRASSI, KATHLEEN & JOSEPH	220	149.03	36			07223	03843	2	80 BEECHWOOD CIRCLE
GRASSO, FRANK P & LISA C	927	203.15	11			02253	00806	2	11 REGINA DRIVE
GRATKOWSKI, JOSEPH & ROSETTA M	966	204.05	12			01768	00178	2	292 SHELBURNE PLACE
GRAVERSON, CHRISTIAN & KIMBERLY	17	8	24			05230	00732	2	769 AMWELL ROAD
GRAY, CHRIS & HINTON CAMERYN	577	163.21	4	C4622		06802	03555	2	46-22 BLOOMINGDALE DRIVE
GRAY, FRANK & REGINA	968	204.06	15			05013	03091	2	12 HUNT CLUB ROAD
GRAY, JOSEPH M & ANDREA M	758	177.03	6			06431	03072	2	12 VAN DERIPE ROAD
GRAY, PHILIP	329	151.12	15			06667	02834	2	6 STOCKTON ROAD
GRAY, TERESA L	678	174	134			07093	02512	2	357 ZION ROAD
GRAY, TERESA	249	150	8.01			02103	00726	1	BEEKMAN LANE
GRAY, WARREN M	622	163.22	45	C3729		02150	00411	2	3729 ROYCE COURT
GRAYSON, DANIEL J & SARA M	226	149.06	15			02328	00743	2	33 LONGFIELD DRIVE
GRAZIANO, BARRY R & CAROLYN G	943	203.23	21			01751	00027	2	103 MICHELLE LANE
GRAZIANO, THERESA C	623	163.22	46	C3318		06108	01253	2	3318 RICHMOND COURT
GRAZIANO, VICTOR J & CHERYL N	191	145.02	42			05818	02098	2	17 OLD VILLAGE ROAD
GRECO, ANGELA	355	151.20	1	C1004		05091	02406	2	1004 WASHINGTON COMMON
GRECO, DANIELLE	332	151.15	63			06369	00564	2	17 FOXHILL LANE
GRECO, JENNIFER K & NICHOLAS	1006	205.10	13			07405	02233	2	65 VLIET DRIVE
GRECO, LEONARD & PATRICIA	722	175.08	71			01568	00860	2	51 MARSHALL ROAD
GRECO, MICHAEL	359	151.20	1	C2109		07054	00930	2	2109 JAMESTOWN COMMON
GRECO, PAUL & KELLY DEE	934	203.18	5			07416	02832	2	10 BARBARA DRIVE
GRECO, THOMAS G & DONNA MARIE	992	205.03	7			01581	00785	2	6 TITUS COURT
GREEN, ANDREW & VAN HOOK, JULIE	375	152.06	35			07198	02974	2	32 VALLEY ROAD
GREEN, HOWARD D. & KUNZE, MARIANNE	1086	207.05	11			02122	00019	2	21 STRAWBERRY LANE
GREEN, JODI S	609	163.22	6	C2112		06748	00901	2	21 BLOOMINGDALE DRIVE 1B
GREEN, MARK & BARBARA	976	204.07	24			02207	00874	2	209 FAIRFIELD LANE
GREEN, PETER R & DEBRA L	946	203.23	53.06			06593	03603	2	11 WHETHERELL ROAD
GREEN, WILLIAM & MURL	580	163.21	5	C2442		01699	00582	2	24 BLOOMINGDALE DRIVE 4B
GREENBERG, HOWARD & GITTA	541	163.08	1	C1203				2	904-F MERRITT DRIVE
GREENBERG, IRA & MARY	396	153.05	22189			01834	00441	2	533 BROOKSIDE LANE
GREENBLATT, DAVID & ALICE	904	203.03	7			05478	01425	2	20 WALNUT GROVE ROAD
GREENE, ERIN V	460	153.19	1	C0126		06457	01144	2	12-6 CARDINAL LANE
GREENE, JAMES & CIANGIULLI, N.	451	153.15	1	C4201		07137	03130	2	216 WILDFLOWER LANE
GREENE, JUSTIN J	791	178.02	163			07400	00053	2	96 LONG ACRE COURT
GREENE, LORETTA M	916	203.10	24			01459	00516	2	46 BEVERLY DRIVE
GREENE, R J & MOSELEY-GREENE, C	615	163.22	6	C2944		01817	00495	2	29 BLOOMINGDALE DRIVE 4D
GREENLITE HOMES, LLC	645	169	50			07383	01184	1	LONG HILL ROAD
GREENLITE HOMES, LLC	645	169	51			07383	01184	2	482 LONG HILL ROAD
GREENSHTAIN, VITALY & IRINA ZAIANTS	571	163.21	4	C0903		06304	00771	2	903 VICTORIA COURT
GREENSPAN, MATTHEW	767	177.12	4			07005	02482	2	14 STAATS DRIVE
GREENSTEIN, LINDA	494	163.04	100	C3112		06900	03512	2	3112 CROMWELL COURT
GREENSTREET, MICHAEL & KRISTIN	987	205.02	8			06145	00079	2	7 DURHAM COURT
GREENWALD MICHAEL G & JENNIFER A	913	203.08	11			06783	02786	2	5 ARDSLEY ROAD
GREER, CRAIG & DENISE	383	153.05	22013			05228	00673	2	211 BROOKSIDE LANE
GREGG, MATTHEW W. & CATALINA	100	60	25			07122	00228	2	103 KIMBERLY ROAD
GREGORY, JODY	767	177.11	21			07277	00288	2	28 PIERSON DRIVE
GREGOV, BRIAN K & SHIRLY	757	177.02	84			07389	01151	2	91 OXFORD PLACE
GREIF, EDWARD A & CINDY L	244	149.14	17			05296	02608	2	50 PETERSON ROAD
GREK, GREGORY & DEBRA A	1076	207.02	7			01814	00706	2	38 SURREY DRIVE
GRENFELL, ANNA MAE	853	192	17					2	33 ONKA DRIVE
GRENNEN, KEVIN & DEBBIE	899	202	14			05551	01543	2	270 TOWNSHIP LINE ROAD
GRENTZ, KARL	309	151.09	97	C0013		07109	01798	2	34 BATEMAN WAY
GRESH, JEFFREY J & TERESA A	326	151.10	18			01955	00291	2	10 CROWEL ROAD
GRIECO, JASON A	224	149.05	7			06720	00183	2	95 ROHILL ROAD
GRIEPENTROG, KENNETH J & CELIA	25	11	11			07039	02481	2	1132 RIVER ROAD
GRIES, KENNETH H & SUSAN	1036	205.20	5			05000	03874	2	30 MC INTIRE DRIVE
GRIFFETT, CHRISTOPHER R & ELIZABETH M	890	200.08	16			05039	01296	2	38 WHITE MEADOW ROAD
GRIFFIN, EDWARD D & ELIZABETH A	136	140.03	26			06223	02033	2	34 THORNTON STREET
GRIFFIN, JAMES E JR & MICHELE	350	151.16	133			06998	01417	2	105 EASTWICK COURT
GRIFFIN, MICHAEL & ROBYN	468	156	21			05543	02443	2	8 CRESTWOOD AVENUE

Taxing District 10 Hillsborough Twp

18 Somerset County

Name of Owner Additional Owners	Page No.	Block No	Lot No.	Lot Qualifier	Account No.	Deed Book	Deed Page	Class	Property Location
GRIFFIN, MONICA P	166	141.11	42			07285	03899	2	6 GILLETTE COURT
GRIFFITH, DAVID & NEAVA	1026	205.15	104			06702	03336	2	41 FRENCH DRIVE
GRIFFITH, ROSALIND & LANGBEIN HEIDI	639	169	5.03			06689	03401	1	WERTSVILLE ROAD
GRIFFITH, ROSALIND & LANGBEIN HEIDI	642	169	20			06689	03392	2	696 MONTGOMERY ROAD
GRIFFITHS, BRANDON & JENNIFER	321	151.09	189			06987	00831	2	36 HUGHEY LANE
GRIFFITHS, CHARLES STEPHEN & EMELY	325	151.10	3			05676	01715	2	17 SIMONSON LANE
GRIGAL, FRANK DANIEL & MELISSA	107	65	44			06238	00323	2	16 SHERWOOD CLOSE
GRIGAS, NICHOLAS W & PAMELA	131	140.02	51			06076	01425	2	71 WEBER AVENUE
GRIGGS, KAREN	272	150.12	4			06130	03601	2	127 RIVENDELL ROAD
GRIGGS, ROBERT JR & DONNA	978	204.08	19			05698	02554	2	6 TALLY HO TRAIL
GRIGGS, STEPHEN G & JESSICA MELLOW-	384	153.05	22016			06801	02886	2	219 BROOKSIDE LANE
GRIMM, JOHN & JENNIFER	1068	207.01	41			06137	00286	2	2 MULFORD LANE
GRIMM, RUSSELL	801	178.02	306			07146	01165	2	19 WHITEHALL COURT
GRIMM, THOMAS G. & DEANNE	385	153.05	22036			07237	01831	2	434 TALL OAK LANE
GRIMMER, WILLIAM & DEBRA	890	200.08	10			07033	00119	2	24 WHITE MEADOW ROAD
GRIMMER,JEFFREY T & KAREN L	255	150.02	46			02262	00413	2	2 WOLVERTON LANE
GRINBERG, IRENE & VLADISLAV	597	163.21	7	C3043		06429	03657	2	30-43 BLOOMINGDALE DRIVE
GRINKEVICH, MATTHEW & ELIZABETH	260	150.04	7			07230	01732	2	72 PERRINE PIKE
GRINSHPUN, ARTHUR & STANISLAVSKA, O	571	163.21	4		C0907	07130	00472	2	907 VICTORIA COURT
GRIPP, NATALIE	460	153.19	1		C0302	04326	00188	2	30-2 FARM ROAD
GRISWA, SCOTT & FITZPATRICK, KAREN	10	5	33.02			06083	01832	2	322 THREE BRIDGES ROAD
GROBER, STEPHEN P & LOIS ANN TRTEES	483	163.04	15			06252	02996	2	41 NEW AMWELL ROAD
GROBER, STEVEN & LISA	351	151.16	146			02077	00293	2	3 KALER STREET
GROCKI, ROBERT S & LINETTE	761	177.06	12			06958	00618	2	496 AMWELL ROAD
GRODZKI, MARK J & MARTINA	925	203.14	50			06593	01262	2	9 DEER HAVEN DRIVE
GRODZKI, ROBERT & BOZENA SYLWIA	729	175.10	4			06148	02110	2	927 CASE DRIVE
GROFF, CHRISTOPHER S & LINDA T	974	204.06	97			05892	01073	2	26 FRANCIS DRIVE
GROHE, CATHERINE M & PHILIP A	667	173	60			06847	00711	2	392 ZION ROAD
GRONAN, DENNIS	895	200.11	1			01847	00627	2	580 WILLOW ROAD
GRONDIN, INGRID D	573	163.21	4		C4023	02062	00169	2	40-23 BLOOMINGDALE DRIVE
GRONIKOWSKI, JOSEPH & J	150	141.02	10					2	30 PARTRIDGE ROAD
GRONINGER, BERNARD	1075	207.01	125			06491	01005	2	11 HILAND DRIVE
GRONNEVIK, ZENAIDA D & PETER M	775	178	13.17			06831	02970	2	28 MANOR DRIVE
GROSH, ANTON;GROSH, ANDRLY & L	520	163.06	2		C0813	06643	02207	2	251 GEMINI DRIVE 1C
GROSS, ADAM S & LIU, JENNIFER	1003	205.08	9			07276	02280	2	17 POWELSON DRIVE
GROSS, JOHN T & KATHLEEN	847	191	6					2	1103 MILLSTONE RIVER RD
GROSS, SCOTT T & KIM M TRUSTEES	889	200.08	2			06915	01147	2	8 WHITE MEADOW ROAD
GROSS, WILLIAM J & M D	938	203.19	46					2	560 TOWNSHIP LINE ROAD
GROSSMANN, HAROLD R & CATHERINE F	734	175.11	63			02254	00758	2	550 PLEASANT VIEW ROAD
GROSSO, RICHARD M & NANCY	635	167	15.09			06896	02729	2	236 LONG HILL ROAD
GROTE, PAUL B & LORRAINE M	283	151	12.32			01735	00034	2	4 DAVIS CLOSE
GROTYOHANN, RICHARD G & SUSAN P	977	204.08	8			01692	00075	2	11 RENARD ROAD
GROTZ, GEOFFREY S & ANTIONETTE	768	177.13	5			02250	00202	2	7 PIERSON DRIVE
GROTZ, JONATHAN F & MAUREEN A	542	163.08	1		C1303	06812	02893	2	912-C MERRITT DRIVE
GROUSER, JACOB & LAURA	20	8	75			06844	01435	2	11 UPPER NESHANIC COURT
GROUSS, JAMES C & DEBRA A	845	183.05	22			05902	00058	2	263 HAMILTON ROAD EAST
GROVER, MONISH & SHWETA	819	180.08	2			06668	01002	2	457 PLEASANT VIEW ROAD
GRUBB, DANIEL G & LINDA K	1083	207.03	7			01880	00652	2	7 DAVENPORT WAY
GRUBER, ANNA	456	153.15	1		C7406	07155	01765	2	74-F FARM ROAD
GRUBER, CATHERINE	402	153.07	68.01		C0189	06991	01125	2	515 ANDRIA AVE APT 189
GRUBER, FREDERICK L & SUZANNE M	586	163.21	5		C5744	01940	00838	2	57 TAURUS DRIVE 4D
GRUBER, KENDRA	585	163.21	5		C5734	05189	03244	2	57 TAURUS DRIVE 3D
GRUBER, PATRTICIA	606	163.22	5		C3543	02210	00189	2	35-43 BLOOMINGDALE DRIVE
GRUBER, SHARON E TRUSTEE	958	204.02	3			06601	00356	2	2 HARFORD PLACE
GRUBESICH-DEPASCALE, LINDA	447	153.14	1		C7318	05918	02400	2	73-R FARM ROAD
GRUNSTEIN, HOWARD S & WANDA	556	163.09	1		C0077	02008	00828	2	77 DEVONSHIRE COURT
GRUSZEWSKI FAMILY REVOCABLE TRUST	1002	205.07	12			02245	00730	2	23 MC INTIRE DRIVE
GRYDER,DAVID JONAS & NANCY ASHWORTH	1100	208	3			05249	02016	2	408 SOUTH WOODS ROAD
GRYKIEN, JUSTIN	498	163.05	1.01		C1501	06692	01294	2	585-1 AUTEN ROAD
GRZESZKIEWICZ LIVING TRUST	177	142.05	2			06892	02987	2	71 VALLEY ROAD
GU & JIANG FAMILY TRUST	575	163.21	4		C4224	07422	03454	2	42-24 BLOOMINGDALE DRIVE
GU, SIMON S Q & XIAO HONG Y	321	151.09	192			02231	00149	2	30 HUGHEY LANE
GUADIOLO, NICOLA VITO	416	153.08	68		C0156	01994	00841	2	60 DEANNA DR APT 156
GUAIMANO, ERNEST & DENISE	176	142.03	19			01645	00151	2	17 EBERT DRIVE
GUAN, GARY G	990	205.02	65			07090	03718	2	8 GORMAN COURT
GUANCIONE, RONALD M & NANCY J	83	58	72.23			02123	00021	2	58 CAMPBELL ROAD
GUARDADO, JOSE S	168	142	21.01			07007	02521	2	25 PARK AVENUE

Taxing District 10 Hillsborough Twp

18 Somerset County

Name of Owner Additional Owners	Page No.	Block No	Lot No.	Lot Qualifier	Account No.	Deed Book	Deed Page	Class	Property Location
GUARINO, STEVEN V & MICHELE F	166	141.11	53			07008	00473	2	1 GILLETTE COURT
GUARNIERI, MICHAEL E & CONNIE M	289	151	12.107			05022	02500	2	23 ASPEN DRIVE
GUASTELLA FAMILY ASSOC C/O RADLEY	846	185	1			05877	34947	1	WESTON ROAD
GUCCIARDI, BARBARA	575	163.21	4	C4233		02180	00558	2	42-33 BLOOMINGDALE DRIVE
GUENTHER, ARTHUR J JR & DE RISI, V	959	204.02	20			02082	00809	2	6 RADNOR COURT
GUERRA-DASILVA, JANINE D & LUCIO J	763	177.08	11			07274	02471	2	42 OXFORD PLACE
GUERREIRO, ROBERT M & JANET T	737	175.15	3			01697	00213	2	123 WESCOTT ROAD
GUERRERA, ANTHONY R. & NANCY	56	25	6			07205	00717	1	EQUATOR AVENUE
GUERRERA, MARY ELLEN	209	147	62			06806	00269	2	605 NEW CENTRE ROAD
GUERRERA, ROBERT & ANTHONY	209	147	64			06806	00275	4A	225 SOUTH BRANCH ROAD
GUERRERA, ROBERT D & JOANNE F	12	6	3.02			02356	00625	2	415 WOODFERN ROAD
GUERRERA, ANTHONY R & NANCY	56	25	1.02			02076	00166	2	6 SECOND STREET
GUERRERO, GERMAN & RITA MARIE	703	175.01	8			06437	00405	2	809 ATKINSON CIRCLE
GUERRIERO, BARBARA	447	153.14	1	C7320		02135	00450	2	73-T FARM ROAD
GUERRIERO, SABATINO & PATRICIA	230	149.08	8			02115	00162	2	4 WYTHE CIRCLE
GUEVARA, CARLOS J & IDA M	223	149.04	7			01663	00598	2	92 BEECHWOOD CIRCLE
GUEVARA, RAUL & DE GUEVARA, KARLA	454	153.15	1	C4903		07155	01712	2	106 WILDFLOWER LANE
GUGLIEMMETTI, MARTIN & POLI, MARIA	1013	205.12	6			07086	03290	2	2 MC MANNUS DRIVE
GUHA, SUPRIYO & CHAUDHURI	289	151	12.115			07119	03070	2	14 ASPEN DRIVE
GUHL, RICHARD & BARBUTO, RITA	468	156	17			02030	00678	2	37 MEADOWBROOK DRIVE
GUHL, RODNEY & BARBARA A	1072	207.01	96			01931	00404	2	1 CONLEY DRIVE
GUI, YUHUA & PENG GENG	812	180.03	1			06731	01965	2	23 BRENNAN WAY
GUIDI, PIER V & PATRICIA A TRUSTEES	1006	205.10	17			02228	00233	2	25 D'ALTRUI DRIVE
GUIDO, RICHARD & CARLSEN, CHERILYN	333	151.15	70			07425	02966	2	2 FOXHILL LANE
GUILD, AMIE	569	163.21	4	C0713		06820	01448	2	713 WESTMINSTER COURT
GUILLEN, HECTOR GUILLERMO	192	145.03	6			07141	00120	2	62 CHAMBERLAIN DRIVE
GUILLES, BRENDA	446	153.14	1	C7305		07358	00115	2	73-E FARM ROAD
GUILLOUD, N BRUCE & ROBIN B	922	203.14	3			02058	00401	2	6 REGINA DRIVE
GUIRGUIS, MARK & EKLADIOUS, IRINY	537	163.06	3	C2416		07316	00305	2	94 BLUEBIRD DRIVE
GULAPALYAM, SEETHA R & SRILATHA	735	175.13	2.12			07303	00200	2	24 PRALL ROAD
GULINO, JOSEPH	404	153.07	68.01	C0211		05146	00405	2	527 ANDRIA AVE APT 211
GULINSKI, ALEXANDER & VICTORIA	980	204.11	13			07104	00643	2	12 VALINOR ROAD
GULLA, LISA A	611	163.22	6	C2314		07215	02374	2	23 BLOOMINGDALE DRIVE 1D
GULLAPALLI, KRISHNA R & VIJU	164	141.11	18			07105	02449	2	59 KLINE ROAD
GULLETT, BENJAMIN & JACLYN A	960	204.03	2			06987	02451	2	44 FOX CHASE RUN
GULUTZ, CHRISTOPHER V & KELLY M	243	149.14	11			06450	00720	2	8 BROACH WAY
GULYANI, SANDEEP & SUMAN	1057	205.31	36			06558	02295	2	1 ABBY COURT
GULYAS, CHARLES A & CARI R	940	203.19	64			06971	01575	2	8 EUCLID AVENUE
GUMMER, DAVID A & SYLVIA	503	163.05	1.01	C7002		05649	00101	2	807 EVES DRIVE 1B
GUMPEL, CRAIG S & LAURA	271	150.10	10			02240	00814	2	11 WESLEY ROAD
GUNASEKARA, DENNIS & CHEANNA	225	149.06	8			02310	00355	2	47 LONGFIELD DRIVE
GUNAWARDENA, MAHENDRA & DALPATHADO	1037	205.20	19			06838	03467	2	2 MC INTIRE DRIVE
GUNDALIYA, CHANDRAKANT & ILA	321	151.09	184			06305	02750	2	5 STOCKTON ROAD
GUNTER, AUDREY & REID, MARCIA	309	151.09	97	C0012		02226	00365	2	36 BATEMAN WAY
GUNTHER, ERIC M	203	147	1			06640	02823	2	1340 ORCHARD DRIVE
GUNTHER, JOHN H & MARY LOU	539	163.08	1	C0703		05635	03709	2	920-C MERRITT DRIVE
GUO, JIXIN & LI ZHANG	775	178	13.16			05614	03387	2	29 MANOR DRIVE
GUO, WEIPING & XUEMEI ZHANG	87	58	72.75			06243	03898	2	95 NOSTRAND ROAD
GUO, WENZHAO & HAILING	198	145.06	7			06199	00358	2	23 DROST LANE
GUO, ZIAO S & YUN, JESSIE J	1019	205.14	16			02113	00037	2	4 HUTCHINSON DRIVE
GUPTA, ANSHUL & SHAVI	911	203.07	16			07282	00598	2	8 KENDER COURT
GUPTA, HARISH CHANDRA & ANJALI	268	150.08	7			06823	02783	2	6 RANDOLPH WAY
GUPTA, MUKESH & MEENA	1043	205.23	4			05898	00873	2	7 COVEL DRIVE
GUPTA, PANKAJ & RAKSHA	990	205.02	62			07167	00061	2	14 GORMAN COURT
GUPTA, PRAVEEN & AMULYA	988	205.02	22			06797	01719	2	2 WINCOT COURT
GUPTA, RAJUL & VARSHNEY, RICHA	868	199	83.03			06825	02903	2	15 ROYCE BROOK ROAD
GUPTA, RAMESHWAR NATH	291	151.01	8			07411	00802	2	23 NEWELL STREET
GUPTA, ROHIT & NUPUR R	841	183.02	12			06523	02109	2	58 ANNE STREET
GUPTA, SUSHAIN K & MANJULA S	300	151.03	38			02338	00863	2	13 FLEMMING DRIVE
GUPTA, VARUN & BHAVNA	698	175	33.36			06664	01478	2	530 AMWELL ROAD
GUPTA, VIKAS & ISHA	299	151.03	21			06884	01706	2	47 FLEMMING DRIVE
GUPTA, VISHAL K & STUTI	1059	205.32	1			06429	00459	2	1 BURNISTON COURT
GUPTE, KISHORE & PRADHAN, RASIKA	826	180.09	79			06249	02994	2	6 BOEHM WAY
GUPTE, SAURABH S & HEENA S	872	199	137			07000	01223	2	2 GARRETSON LANE
GUPTE, SAURABH S & HEENA SAURABH	425	153.09	1.01	C3406		06717	03596	2	3406 WELLINGTON COURT
GUPTE, SHALIESH & AMEETA S	904	203.03	2			06820	00466	2	23 MATTHEW ROAD
GURAL, BARBARA	424	153.09	1.01	C3106		01871	00080	2	3106 ASTOR CLOSE

Taxing District 10 Hillsborough Twp

Name of Owner Additional Owners	Page No.	Block No	Lot No.	Lot Qualifier	Account No.	Deed Book	Deed Page	Class	Property Location
GURLA, HIMABINDU V	818	180.07	10			06516	02403	2	12 TORBET ROAD
GURNICK, MARY ANN	519	163.06	2	C0722		01784	00233	2	247 GEMINI DRIVE 2B
GURUNATHAN, RUBARAJAN & JOTHIPRAGAS	991	205.02	79			07007	01129	2	38 MURPHY DRIVE
GURUNATHAN, THILAKAVATHY & THYAGARA	813	180.03	14			06920	03385	2	34 TORBET ROAD
GUSTUS, WILLIAM JOSEPH & CHIA-PEI C	609	163.22	5	C3943		06117	00748	2	39-43 BLOOMINGDALE DRIVE
GUTHRIE, JAMIE	459	153.19	1	C0125		06844	01567	2	12-5 CARDINAL LANE
GUTHRIE, JOHN R JR & CHRISTINE M	992	205.03	6			06585	02431	2	4 TITUS COURT
GUTIERREZ, JEAN ALVAREZ	511	163.05	1.05	C3117		07150	01715	2	3117 REVERE COURT
GUTIERREZ, LUIS M & YESSICA R	388	153.05	22085			06086	00449	2	489 BROOKSIDE LANE
GUTIERREZ, VICTOR P	835	183	15			07341	01469	2	61 WESTON ROAD
GUTIERREZ, VICTOR	1000	205.05	57			06923	03422	2	368 WOODS ROAD
GUTMAN, LYDIA & MATTHEW	181	143	27			02348	00130	1	VALLEY ROAD
GUTMAN, MATTHEW & LYDIA I	7	5	2.06			05341	02932	2	195 HOCKENBURY ROAD
GUTSCHMIDT, WILLIAM T & MAUREEN	571	163.21	4	C0902		01818	00403	2	902 VICTORIA COURT
GUTTA, SRINIVAS & PADMAVATHI POTLA	1039	205.21	32			06768	03724	2	31 HOLECOMB DRIVE
GUY, ANGELA	594	163.21	6	C1111		06998	01561	2	488 AUTEN ROAD 1A
GUY, ANGELA	1007	205.10	24			05676	02996	2	7 D'ALTRUI DRIVE
GUY, MATTHEW & COLLEEN	979	204.10	12			06289	03869	2	32 VALINOR ROAD
GUYDOS, GARY G	563	163.13	13			05045	01095	2	115 NEW AMWELL ROAD
GUZMAN, DAVID & ANDREA	940	203.19	63			07279	02077	2	10 EUCLID AVENUE
GUZMAN, NELSON & JENNIFER	27	11	31			06857	01055	2	748 MILL LANE
GUZMAN, SAMIR Z & MAUREEN A	1013	205.11	68			06570	01970	2	2 HORSESHOE DRIVE
GUZY, MICHAEL S & SHAWNA M	315	151.09	108			07103	02618	2	21 CRESTMONT DRIVE
GWIN, MAX W & GWIN, DAVID	805	178.02	439			06241	03376	2	337 HOMESTEAD ROAD
GYLLENHAMMER, NILS & PAULINE	685	174.04	2			02070	00378	2	4 DOGWOOD DRIVE
H & M DISPOSAL SERVICE	24	11	4					1	MILL LANE
H & M MANAGEMENT SVCS, LLC	423	153.09	1.01	C3104		06876	02372	2	3104 ASTOR CLOSE
H & R REALTY, LLC	171	142	32			07053	02802	4A	196 ROUTE 206 SOUTH
HA DRALLMEYER LLC,	152	141.05	2			07185	00149	4A	247 ROUTE 206 SOUTH
HAAS, LLOYD A & SEIDENFELD, J	992	205.03	5			01821	00234	2	2 TITUS COURT
HAASE, DAVID K & KELLY M	928	203.16	3			05567	00159	2	101 STEPHEN WAY
HABA, JAMES CHARLES	745	176	10.02			06854	01833	2	436 EAST MOUNTAIN ROAD
HABEICHE, GEORGE	193	145.03	22			07015	01428	2	1233 ORCHARD DRIVE
HABER, GLEN & JULIE	966	204.04	40			05491	03265	2	479 HILLSBOROUGH ROAD
HABERIN, JOHN P & NANCY B	544	163.08	1	C1807		01724	00560	2	896-G MERRITT DRIVE
HABIB, WILLIAM	716	175.06	66			06350	02335	2	7 MONFORT DRIVE
HACHE, MICHAEL	450	153.15	1	C4105		02275	00825	2	224 WILDFLOWER LANE
HACK, MICHAEL R & MARIANNE VITELLA	1033	205.18	6			02162	00544	2	11 HORSESHOE DRIVE
HACKEL, CHARLES R & ISABELLA G	194	145.03	36			06524	00786	2	682 RIVER ROAD
HADDAD, MILAD	402	153.07	68.01	C0192		07122	02805	2	515 ANDRIA AVE APT 192
HADDAD, MILAD	553	163.09	1	C0022		07326	02950	2	22 DORCHESTER COURT
HADDAD, MILAD	560	163.09	6	C0302		07212	01436	2	673-F2 DOVER COURT
HADDAD, MOAYAD & FINDAKLY, SHATHA	401	153.07	68.01	C0179		07178	00085	2	515 ANDRIA AVE APT 179
HADDAD, MOAYAD & FINDAKLY, SHATHA	553	163.09	1	C0018		07336	02306	2	18 DORCHESTER COURT
HADDAD, MOAYAD & FINDAKLY, SHATHA	560	163.09	6	C0301		06911	00814	2	673-F1 DOVER COURT
HADDAD, MOAYAD & SHATHA FINDAKLY	551	163.08	1	C2901		06157	00933	2	662-A MARSHALL ROAD
HADDAD, MOAYAD & SHATHA	404	153.07	68.01	C0217		07117	03680	2	527 ANDRIA AVE APT 217
HADDAD, SAIF	421	153.08	68	C0279		07007	02025	2	538 ANDRIA AVE APT 279
HADDAD, SAIF	547	163.08	1	C2212		06776	01801	2	899-F2 MERRITT DRIVE
HADDAD, SINAN	417	153.08	68	C0173		06801	00864	2	514 ANDRIA AVE APT 173
HADDAD, SINAN	420	153.08	68	C0265		06822	00281	2	534 ANDRIA AVE APT 265
HADDAD, SINAN	511	163.05	1.05	C3116		07240	03651	2	3116 REVERE COURT
HADDAD, SINAN	554	163.09	1	C0033		07275	03380	2	33 DORCHESTER COURT
HADDAD, SINAN	561	163.09	6	C0309		06966	00393	2	673-B1 DOVER COURT
HADI, FAUZIA M & SYED, ABDUL H	427	153.09	1.01	C3608		05053	02502	2	3608 WELLINGTON COURT
HAGAN, LYNNE	582	163.21	5	C5143		06970	00390	2	51 TAURUS DRIVE 4C
HAGE, HENRY & SHARON	583	163.21	5	C5333		01588	00603	2	53 TAURUS DRIVE 3C
HAGE, HENRY E & SHARON R	301	151.03	54			01933	00772	2	7 YATES DRIVE
HAGEMANN, HENRY & KAREN	147	141	135			07184	00079	2	54 KLINE ROAD
HAGERTY, WILLIAM P & BRITTNEE	501	163.05	1.01	C2306		06883	01446	2	904-6 RENATE DRIVE
HAGHJOO, RASOOL & HAGHJOO, BOBAK	418	153.08	68	C0229		06026	03127	2	524 ANDRIA AVE APT 229
HAIDER, OMAR & SHIRIN, AFROZ	240	149.11	25			07169	00821	2	412 CONOVER DRIVE
HAINES, CARRIE A	423	153.09	1.01	C3003		05015	03625	2	3003 ASTOR CLOSE
HAINES, HELEN H	772	177.13	67			01735	00340	2	10 STONEYWYCK DRIVE
HAINES, MICHAEL C & ALISHA R	199	145.08	3			06515	03281	2	9 BUSH ROAD
HAINESWORTH, JACQUELINE	609	163.22	5.01			07418	02807	2	35 NEW AMWELL ROAD
HAISSER, ROBERT W & JESSICA L	77	58	12			02313	00764	2	118 JOHANSON AVENUE

Taxing District 10 Hillsborough Twp

18 Somerset County

Name of Owner Additional Owners	Page No.	Block No	Lot No.	Lot Qualifier	Account No.	Deed Book	Deed Page	Class	Property Location
HAJARA, TASNEEM	1056	205.31	21			07205	00326	2	39 BURNISTON COURT
HAJARNIS, SAMEER A & KETAKI A B	1039	205.21	31			06736	01117	2	33 HOLECOMB DRIVE
HAJDUK, MARCIN W & BEANTA	717	175.08	7			06799	00353	2	180 BEEKMAN LANE
HAJI, IRSHAD N & SAJIDA I	254	150.02	29			07243	00299	2	1 WOLVERTON LANE
HAKIM, NASRAT & KRISTINE	935	203.18	29			05673	03223	2	20 KILMER DRIVE
HALANI, NIRAV & HETAL	1041	205.22	11			06823	01112	2	19 BERNART COURT
HALAT, JENNIFER & MIKOL, DAVID	369	152.04	12			06999	03814	2	21 FIELDHEDGE DRIVE
HALDAR, ANUPAM & SNEHI SARMA	48	13.03	4			07121	03440	2	29 DEER PATH
HALDER, PARTHA & ARCHITA CHATTERJEE	231	149.08	22			06663	01998	2	10 HAMPSHIRE DRIVE
HALENAR, KATHERINE C	14	6	27			02242	00146	2	435 WOODFERN ROAD
HALEY, CHRISTINE R	798	178.02	262			05443	03867	2	2 BRADOVRA COURT
HALEY, JENNIFER DIANE	544	163.08	1	C1806		06625	03116	2	896-F MERRITT DRIVE
HALL, DANIEL & NORDIA	356	151.20	1	C1105		06132	03419	2	1105 WASHINGTON COMMON
HALL, JOHN F & PATRICIA	215	149.01	21			02086	00785	2	62 ROHILL ROAD
HALL, MICHAEL & CHRISTINA	562	163.13	1			06927	03222	2	191 NEW AMWELL ROAD
HALL, SPENCER R & ZYDIK GENNIFER R	471	159	4			06675	03075	2	17 CRANBROOK AVENUE
HALL, STEVEN J. & MONIKA F.	99	60	9			07157	02457	2	104 HAMMLER ROAD
HALLE, MICHAEL	547	163.08	1	C2206		02100	00227	2	899-C2 MERRITT DRIVE
HALLORAN, BELINDA	429	153.10	1.02	C2701		07023	03647	2	2701 KENT PLACE
HALO HOMEBUYERS, LLC	42	13.01	8.04			07416	03153	2	11 PETERS TERRACE
HALPER HILLSBOROUGH FAMILY, LP	866	199	57			06980	02206	4A	417-419 ROUTE 206
HALPER, JEREMIAH	640	169	5.11			06885	03133	2	602 MONTGOMERY ROAD
HALPER, MARK & AMY	675	174	93.09			07288	01399	2	239 ZION ROAD
HALT, ROBERT J	57	27	4			07087	01171	2	43 NINTH STREET
HALT, ROBERT J	57	27	9			07087	01171	1	TENTH STREET
HALVERSON, DAVID & CATHY	362	152	9.10			06858	02134	2	23 DITMARS CIRCLE
HALVERSON, MARK E & HALVERSON, S M	960	204.03	9			05808	01537	2	30 FOX CHASE RUN
HALVORSON, THOMAS A & TERI B	937	203.19	32			06773	01997	2	7 IVY LANE
HAMBLIN, PATRICIA A	541	163.08	1	C1103		05849	00746	2	908-C MERRITT DRIVE
HAMEED, SAHUL & JASMAINA	510	163.05	1.05	C3030		06765	00442	2	3030 REVERE COURT
HAMEED, SAHUL & JASMAINA	729	175.10	6			05110	01894	2	923 CASE DRIVE
HAMER, GERALDINE H	731	175.11	16			05812	00375	2	107 VAN DYKE COURT
HAMERNICK, SARAH	788	178.02	43			07061	02579	2	8 POND COURT
HAMERSKY, CAROL	1016	205.13	12			02143	00284	2	34 COLLINS DRIVE
HAMERSKY, STEPHEN JR & LUBA, TRUST	1005	205.09	7			07282	03365	2	6 DILTS LANE
HAMILL, ROBERT H & CYNTHIA D	176	142.03	24			01902	00118	2	7 EBERT DRIVE
HAMILTON, DAVID & DARLEEN	616	163.22	24			06620	01560	2	21 NEW AMWELL ROAD
HAMILTON, ERIC A & SANDRA	802	178.02	310			02175	00242	2	11 WHITEHALL COURT
HAMILTON, JEROME & MARIA	920	203.12	13			06817	01786	2	11 SCOTT DRIVE
HAMILTON, RANDALL & NANCY	805	179	26			01915	00718	2	11 BROOK DRIVE
HAMMER, TAMMY A.	567	163.21	4	C0502		06911	03104	2	502 WINDSOR COURT
HAMMER, JOSEPH J	227	149.06	36			05647	02830	2	71 BUCKLAND DRIVE
HAMMERSCHMIDT, B & GINA BENGIVENGA-	1023	205.15	64			06433	01040	2	7 RADDEL COURT
HAMON, EDGAR & ANGEL, MARITZA	318	151.09	137			06428	03034	2	41 CROWEL ROAD
HAMPP, RICHARD S & EMILY	112	67	3			06677	02846	2	2304 CAMPLAIN ROAD
HAMPTON, BRIAN M & JOYCE B	602	163.22	4	C4314		05019	02590	2	43-14 BLOOMINGDALE DRIVE
HAMZI, MOURAD & DJEBARRI, ZAHIA	138	141	12			07411	00915	2	46 FALCON ROAD
HAN, CATHY & JAE	904	203.03	4			07237	03343	2	19 MATTHEW ROAD
HAN, JAE K	767	177.12	2			05780	01274	2	10 STAATS DRIVE
HAN, PAUL & YINA	541	163.08	1	C1107		06969	01822	2	908-G MERRITT DRIVE
HAN, PING & ZHANG, DI	205	147	19.03			06885	00914	2	1180 ORCHARD DRIVE
HANCOCK, AUSTEN H & KELLY A	396	153.05	22187			05414	03165	2	537 BROOKSIDE LANE
HAND, SAMANTHA A & MATTHEW A	907	203.05	27			06090	03416	2	36 JOSHUA DRIVE
HAND, TARA RENEE & COYLE, MARY ANN	316	151.09	112			05439	02483	2	29 CRESTMONT DRIVE
HANDLER, JOEL T & ELLEN F	253	150.02	14			05806	02627	2	10 WOODVILLE TERRACE
HANDS, MARK T & DONNA M	364	152	10			01962	00282	2	164 VALLEY ROAD
HANDWERGER, JASON	1060	205.32	16			06115	01469	2	9 MACK DRIVE
HANDWERK, DIANE	533	163.06	3	C2112		05149	01076	2	131 BLUEBIRD DRIVE 1B
HANIF, ASIF S	576	163.21	4	C4433		06016	02624	2	44-33 BLOOMINGDALE DRIVE
HANLEY, ROBERT M	530	163.06	3	C1812		02113	00104	2	112 BLUEBIRD DRIVE 1B
HANLON, JOHN C & AMY D	269	150.09	8			02150	00669	2	48 WESLEY ROAD
HANLON, LAURA	315	151.09	101			01941	00123	2	7 CRESTMONT DRIVE
HANNA, EVELYN	379	153	36			07245	02820	2	19 INDEPENDENCE DRIVE
HANNA, RACHELLE	276	150.12	55			07056	01592	2	14 LORIE PLACE
HANNA, ROBERT J	933	203.17	18			01389	00364	2	7 BARBARA DRIVE
HANNA, YOUSSEF & SUZAN	303	151.05	12			05483	00994	2	5 FINE ROAD
HANNAH, JAMES D & LESLEE A JACKSON	606	163.22	5	C3524		06107	00624	2	35-24 BLOOMINGDALE DRIVE

Taxing District 10 Hillsborough Twp

18 Somerset County

Name of Owner Additional Owners	Page No.	Block No	Lot No.	Lot Qualifier	Account No.	Deed Book	Deed Page	Class	Property Location
HANNAN, JAMES J & MARYBETH	1018	205.13	46			02145	00257	2	2 SMITH COURT
HANNOLD, BOYD A & DONNA L	915	203.10	16			06539	02066	2	7 LYNDON DRIVE
HANNON, JEAN STEPHANIE	12	5	45.13			02283	00640	2	237 HOCKENBURY ROAD
HANNUM, RAYMOND W & BETTY L	45	13.01	35					2	37 TENTH STREET
HANSEN, BRYAN B	456	153.15	1	C7408		07037	03024	2	74-H FARM ROAD
HANSEN, PATRICIA	130	140.02	37			07168	03797	2	43 WEBER AVENUE
HANSFORD, LYNN C	795	178.02	217			02210	00686	2	145 HOLLOW OAK COURT
HANSFORD, MICHAEL	26	11	20			05574	03042	2	699 AMWELL ROAD
HANSFORD, REBECCA LYNN	406	153.08	68	C0013		07159	00370	2	24 DEANNA DR APT 13
HANSON, KARI	190	145.02	20			06826	01936	2	1291 ORCHARD DRIVE
HANVILLE, CATHLEEN TRUSTEE	11	5	45.07			07082	03472	2	243 HOCKENBURY ROAD
HAO, CHI & FONG C	288	151	12.102			01869	00699	2	13 ASPEN DRIVE
HAO, WEIXING & ZHANG, CUIXIA	461	153.19	1	C0322		06838	01827	2	32-2 FARM ROAD
HAPMAN REALTY RESOURCES, LCC	846	185	1.03			06584	03711	4B	97 WESTON ROAD
HAQUE, SYED S & SANIA	823	180.09	45			06434	03345	2	3 BOEHM WAY
HARBATUK, NAOMI ROSE	374	152.06	33			06489	02040	2	28 VALLEY ROAD
HARBI, ABDESLAM & HADJILA	484	163.04	100	C1202		06165	02398	2	1202 TUDOR COURT
HARBISON, TIMOTHY W & CONSTANCE A	291	151	13.11			02143	00084	2	3 BURRIS ROAD
HARBSTREET, DEAVID & COLLEEN	963	204.04	21			02230	00120	2	5 WARRENTON WAY
HARDGROVE, DANIEL J & KATIE M	555	163.09	1	C0057		05895	01796	2	57 DORCHESTER COURT
HARDGROVE, JEFFREY T	852	192	9			07150	02249	2	17 ONKA DRIVE
HARDING, AARON G JR & SUSAN J	688	174.04	38			02007	00351	2	45 MURRAY DRIVE
HARDING, DAVID COLLINS	433	153.12	1	C0732		01879	00195	2	732 ROBIN ROAD
HARDING, JAMES M & JENNIFER C	1007	205.11	8			06337	03855	2	13 LAYTON COURT
HARDING, JOHN R & DIANE M	937	203.19	35			02193	00322	2	13 IVY LANE
HARDING, RUDOLPH G & LORE A	933	203.17	9			01521	00635	2	11 ARLENE COURT
HARDING-GRIFFIN, YVETTE	1005	205.09	5			05409	02356	2	10 DILTS LANE
HARDY, CYNTHIA	1080	207.02	52			07051	01149	2	1948 MILLSTONE RIVER ROAD
HARGROVE, JAMES E & JAHN R	938	203.19	48					2	574 TOWNSHIP LINE ROAD
HARIHARAN, REGHUPATHI & MAHESH S	580	163.21	5	C2443		06808	02157	2	24 BLOOMINGDALE DRIVE 4C
HARIHARAN, VIGNESH & RAMASUNDARAM,P	389	153.05	22089			07367	00224	2	146 BROOKSIDE LANE
HARKIN, KEVIN & TRACY	319	151.09	159			06143	01181	2	68 FISHER DRIVE
HARKINS, THOMAS & DANIELLE	705	175.03	7			02250	00365	2	185 WESCOTT ROAD
HARLINGEN REF CHURCH CEMETERY	810	180.01	42					15E	ROUTE 206
HARPER, M R JR & JENNIFER E SETO	274	150.12	22			06549	00129	2	67 DUNEDAIN STREET
HARPER, SHANNON L	751	177.02	7			07238	02903	2	49 WALLACE BOULEVARD
HARRICHARRAN, VISHAL	528	163.06	2	C1624		07175	00844	2	295 GEMINI DRIVE 2D
HARRIS, JEFFREY P & ELEONORA	834	182.03	13			06414	00580	2	179 FLANDERS DRIVE
HARRIS, JESSE G III & ANN MARIE	919	203.12	3			01642	00422	2	25 BEVERLY DRIVE
HARRIS, JOHN & GRUBER, DEBRA L	918	203.11	24			07024	03142	2	3 BRIAR WAY
HARRIS, JONATHAN S & GAYLE BETH	184	145	6			07342	01055	2	3 COURY ROAD
HARRISON, ALEXANDER & MILANO,DEANNA	1010	205.11	47			06950	03315	2	64 MILBURN DRIVE
HARRISON, GWENDOLYN R	600	163.21	7	C3622		02084	00012	2	36-22 BLOOMINGDALE DRIVE
HARRITY, JOHN & ELIZABETH	442	153.13	1	C1004		01888	00304	2	1004 ROBIN ROAD
HARROLD,ROBERT S & ANNE J	575	163.21	4	C4231		02320	00644	2	42-31 BLOOMINGDALE DRIVE
HART, BETTY T	780	178.01	51			01573	00073	2	65 CRICKHOLLOW COURT
HART, DEBRA	486	163.04	100	C1703		06734	02822	2	1703 REGENTS COURT
HART, JEFFREY A & RANDY A	840	183.02	6			02241	00842	2	12 SUNNYSIDE LANE
HART, JOHN	490	163.04	100	C2405		01529	00297	2	2405 TUDOR COURT
HART, ROGER T & SHIRLEY R	842	183.03	11			07349	03050	2	54 CLAREMONT DRIVE
HART, SCOTT A & JULIET C	998	205.05	31			06746	01498	2	5 NEVINS COURT
HARTER, HEATHER & COREY	217	149.02	11			07243	02505	2	49 OAK TERRACE
HARTLEY, GEORGE W & CRINO, CARMELA	987	205.02	6			02316	00623	2	11 DURHAM COURT
HARTMAN, ERICA & JASON	630	164	15.01			07184	03699	1	E. AMWELL TWP. LINE
HARTMAN, NEWTON D & KARON Y	213	148	30			01445	00831	2	109 HODGE ROAD
HARTMAN, WILLIAM S & ELLEN J H	1015	205.13	8			02196	00193	2	22 MILBURN DRIVE
HARTMANN, VINCENT A III	333	151.15	69			05055	02066	2	5 FOXHILL LANE
HARTNETT, LISA ANNE	148	141	139			07103	02223	2	46 KLINE ROAD
HARTSHORN, ANN D & ROBERT O JR	14	6	24			06691	01809	2	548 BLACKPOINT ROAD
HARTZ, JACOB & SUSAN D	963	204.04	15			01891	00291	2	31 FOX CHASE RUN
HARULIDZE, GIORGI & TAMARA	449	153.15	1	C3901		06999	00042	2	250 WILDFLOWER LANE
HARVESTERS GOSPEL CENTER, INC	916	203.10	30			07388	00349	2	490 HILLSBOROUGH ROAD
HARVEY, JOSEPH & ANDREA QUINN	220	149.03	42			06416	02016	2	74 BEECHWOOD CIRCLE
HARVEY, KEVIN & DONNA VALICENTI	472	159	15			06562	01323	2	12 WESTBROOK AVENUE
HARVIS, DANIEL J & ROSE	103	63	2			02194	00533	2	11 CLAUDIA ROAD
HARWANKO, MARIE T	132	140.02	83.01	C0204		05999	01989	2	2 STEELE PLACE APT D
HARWOOD, RONALD A & JODI ANN	296	151.02	46			05278	00263	2	10 FLEMING DRIVE

Taxing District 10 Hillsborough Twp

18 Somerset County

Name of Owner Additional Owners	Page No.	Block No	Lot No.	Lot Qualifier	Account No.	Deed Book	Deed Page	Class	Property Location
HASAN, TRUSHNA & MEHEDI	873	199.01	17			07101	01989	2	8 VOORHEES CIRCLE
HASANOVIC, SENAJD & CAZIBA	492	163.04	100	C2905		05014	03429	2	2905 CROMWELL COURT
HASHMI, AMJAD & RASHADA TABASAM	394	153.05	22161			02134	00066	2	464 BROOKSIDE LANE
HASHMI, MUHAMMAD MUDDASSIR, MUZAMIL	21	8.01	3			07235	02418	2	5 PIONEER DRIVE
HASRAJ INVESTMENTS, LLC	416	153.08	68	C0162		06954	00997	2	514 ANDRIA AVE APT 162
HASRAJANI, MANISH & SARATH SWARNA	406	153.08	68	C0016		06643	01708	2	24 DEANNA DR APT 16
HASRAJANI, MANISH & SARATH SWARNA	760	177.05	21			06306	00676	2	34 PIERSON DRIVE
HASRAJANI, MANISH	408	153.08	68	C0043		06870	01924	2	18 DEANNA DR APT 43
HASSE, ALAN D & TRACEY A	365	152.01	13			02350	00313	2	34 DITMARS CIRCLE
HASTINGS MARK E	897	200.13	2			06954	00622	2	35 WINDING WAY
HATHIWALA, HARISH & NIPA	200	145.09	3			06321	02757	2	4 COPE COURT
HATKE, OSMOND S & BENJAMIN	643	169	28			06745	03525	2	19 PSCHORN LANE
HAUCK, JOHN H & DOROTHY A	1098	207.13	11					2	19 WALKER DRIVE
HAUG, ERIC S	666	173	47			06005	00452	2	360 ZION ROAD
HAUSER, KENNETH T & PAULA	1043	205.23	6			05888	00107	2	3 COVEL DRIVE
HAUSER, MICHELLE	800	178.02	279			06453	03037	2	36 WHITEHALL COURT
HAUSS, SHERIN R & HAUSS, RIKKI LYN	912	203.07	21			07316	02107	2	18 SUGAR MILL ROAD
HAUSSER, MICHAEL & YOCELYN	385	153.05	22032			05853	02656	2	426 TALL OAK LANE
HAVEL, WILLIAM J & SUSAN C	51	14	12.06			01981	00493	2	955 RIVER ROAD
HAYER, PETER & MARY-ANNE	913	203.09	2			05060	02830	2	4 DUNCAN COURT
HAVSEL LLC,	280	150.14	12			07115	00321	2	242 BYWATER COURT
HAWES,BRIAN E & FACHES, ALLISON L	1019	205.14	12			05180	01339	2	5 MYERS COURT
HAWKES, ROBERT & CAROL	328	151.11	13			01994	00408	2	8 SIMONSON LANE
HAWSE, NATHALIE C	398	153.05	22215			06620	03342	2	825 E. BROOKSIDE LANE
HAWZEN, GARY A & DIANE	634	167	15.05			02024	00672	3A	82 WERTSVILLE ROAD
HAWZEN, GARY A & DIANE	634	167	15.05	Q0051		02024	00672	3B	82 WERTSVILLE ROAD
HAYDEN, BRIAN & GINA	713	175.06	26			06842	01364	2	622 VAN LIEW COURT
HAYDEN, EDWARD M JR & EDYE	439	153.13	1	C0912		05088	01486	2	912 ROBIN ROAD
HAYDEN, GLENWARD D & DEBORAH KAY	1040	205.21	46			05465	03678	2	3 HOLECOMB DRIVE
HAYDEN, JENNIFER ANN	335	151.15	98			07160	00951	2	82 HAVERFORD COURT
HAYES, KEVIN & LINDA S	276	150.12	57			01483	00405	2	18 LORIE PLACE
HAYES, SHERRI J & DEFAZIO, RANDY L	1014	205.12	13			07076	01236	2	16 MC MANNUS DRIVE
HAYES, WILLIAM KEVIN II & MEGHAN S	207	147	49.10			06784	03298	2	16 EYRING ROAD
HAZALL, JENNIFER & LLYOD, BRYAN	722	175.08	68			07359	03454	2	57 MARSHALL ROAD
HAZELWOOD, ROGER & DONNA	1092	207.08	15			06872	01548	2	25 MULFORD LANE
HBL 58 LLC	76	58	1.04			02132	00084	1	ROUTE 206
HDL ASSOCS, LLC	375	152.06	34	C0405		05713	02417	4A	405 OMNI DRIVE
HE, YI & HUA	1058	205.31	46			06412	03431	2	12 KIMBLE COURT
HEALEY, GARY & BROWN, BELINDA	833	182.03	2			06316	03293	2	51 HAMILTON ROAD
HEALY, WILLIAM D & CARLEEN A	912	203.07	22			02196	00390	2	349 WILLOW ROAD
HEARD, DOROTHY	532	163.06	3	C1933		05270	02959	2	118 BLUEBIRD DRIVE 3C
HEARN, CHRISTINE	551	163.08	1	C2812		02214	00115	2	668-A2 MARSHALL ROAD
HEARTHSTONE @ HILLSBOROUGH COMUNITY	126	140.01	64	P0001		06976	00318	15F	WATERMAN LANE
HEARTHSTONE @ HILLSBOROUGH COMUNITY	129	140.02	30			06976	00349	1	WEBER AVE -OPEN SPACE
HEARTHSTONE @ HILLSBOROUGH COMUNITY	132	140.02	65	P0001				15F	WEBER AVENUE
HEARTHSTONE @ HILLSBOROUGH COMUNITY	133	140.02	83.01	P0001				15F	WEBER AVENUE
HEARTHSTONE @ HILLSBOROUGH COMUNITY	134	140.02	90					1	WESTON RD -OPEN SPACE
HEBERT, LOUIS B & JOSEPHINE G	473	160	3			06440	01330	2	9 WESTBROOK AVENUE
HEBERT, ROSALIE	337	151.16	1.03	C0703		06986	01331	2	703 MARLBOROUGH COMMON
HEDE, MADAN & HEDE, SHALINI	197	145.05	10			06043	02917	2	20 DROST LANE
HEERY, JAMES & KELLY	647	171	4.01			06331	01481	2	246 LONG HILL ROAD
HEFFERNAN, LINDA S	798	178.02	254			05886	01421	2	71 BERKSHIRE COURT
HEFFERNAN, MATTHEW W & KRISTEN R	238	149.10	9			07079	03532	2	425 CONOVER DRIVE
HEFFLER, HELEN	289	151	12.109			01879	00377	2	27 ASPEN DRIVE
HEGARTY, LAWRENCE A & GUAY, VIVIANE	652	171	28			02353	00845	2	354 LONG HILL ROAD
HEGEDUS, JOHN M JR	196	145.04	18			05959	03232	2	8 ROWLAND DRIVE
HEIBELL, ROBERT B & LAURA Z	670	174	18.02			06030	01314	2	12 DOGWOOD DRIVE
HEIDER, JOHN & SUSAN	629	164	11			06418	03059	2	818 AMWELL ROAD
HEINRICH, DALE J & WINNIE K	361	152	2			06015	03615	2	398 FARM ROAD
HEINZINGER, B EST, C/O SERVIDIO, J	847	187	7					1	WESTON ROAD
HEITMANN, JOHN P & YVONNE M	713	175.06	24			02253	00120	2	629 VAN LIEW COURT
HEITZ, ROBERT A & BRENDA	42	13.01	8.02			01562	00116	2	198 SOUTH BRANCH ROAD
HEITZ, WILLIAM D & INGEBORG	42	13.01	8.01					2	196 SOUTH BRANCH ROAD
HELBERG, EDWARD	151	141.04	4			07162	01529	2	11 PARTRIDGE ROAD
HELD, PAUL E JR & HELEN M	836	183	31.01			06496	03658	2	220 SUNNYMEAD ROAD
HELFAND, TERRY S	732	175.11	27			06727	02098	2	306 SPADER COURT
HELPER, ROBERT M & PATRICIA L TRSTS	1014	205.12	20			06743	01198	2	14 STOUT DRIVE

Taxing District 10 Hillsborough Twp

18 Somerset County

Name of Owner Additional Owners	Page No.	Block No	Lot No.	Lot Qualifier	Account No.	Deed Book	Deed Page	Class	Property Location
HELFIN, JOSEPH & ANN L	648	171	5.08					2	250 LONG HILL ROAD
HELLER, RICHARD R & KRISTINA R	459	153.19	1	C0083		01550	00487	2	8-3 CARDINAL LANE
HELMACY, DOUGLAS & ANNA MARIE	904	203.03	5			05398	00309	2	17 MATTHEW ROAD
HELPER, THERESA A	531	163.06	3	C1843		06598	03563	2	112 BLUEBIRD DRIVE 4C
HELWIG, JONATHAN S & TORPEY, KAILYN	438	153.13	1	C0904		06909	01183	2	904 ROBIN ROAD
HEMPHILL, DAROLD & LANG, KATHY	304	151.06	63			01902	00841	2	30 FISHER DRIVE
HEMSTOCK, BRUCE E. & SUZAN	452	153.15	1	C4307		01701	00772	2	186 WILDFLOWER LANE
HENDERSON, GARY & ANNETTE	14	6	29			06153	01453	2	439 WOODFERN ROAD
HENDERSON, HARRIET LEE	608	163.22	5	C3744		01870	00447	2	37-44 BLOOMINGDALE DRIVE
HENDERSON, WILLIAM A III & MASUMI	1030	205.16	24			02259	00711	2	26 MATRICK COURT
HENDRICKS, JOHN W & MARY T TRUSTEES	798	178.02	251			02046	00837	2	77 BERKSHIRE COURT
HENDRICKS, MICHAEL G & ERIN V	728	175.09	10			06416	00292	2	142 TERHUNE LANE
HENDRICKS, RACHEL & CHRISTOPHER	966	204.05	7			07321	01446	2	23 FOX CHASE RUN
HENDRICKSON, JOAN L	205	147	19.02			01598	00301	2	1198 ORCHARD DRIVE
HENDRIX, MICHAEL & YVONNE	725	175.08	115			07364	01013	2	135 TERHUNE LANE
HENDRY, CHRISTIE L	409	153.08	68	C0063		05832	02447	2	28 DEANNA DR APT 63
HENDRY, SHARON	590	163.21	6	C0723		05619	01768	2	510 AUTEN ROAD 2C
HENGERER, DAVID D & BARBARA A	1097	207.12	7			01956	00478	2	14 WOODMERE DRIVE
HENKEL, ANDREW E & GLEN-HENKEL, C	536	163.06	3	C2333		07113	01742	2	107 BLUEBIRD DRIVE 3C
HENNING, ALAN R & ANN M	12	6	5			01545	00665	2	427 WOODFERN ROAD
HENRY, DAVID B. & KELLY A.	789	178.02	138			07114	02098	2	72 CHESTNUT COURT
HENRY, RICARDO	395	153.05	22175			06332	00395	2	500 BROOKSIDE LANE
HENSON, GEORGE JR&UBANDO, ENRIQUE D	444	153.13	1	C1084		06640	01296	2	1084 ROBIN ROAD
HENSON, MICHELE A & DANIEL L	342	151.16	1.03	C1910		05959	01078	2	1910 WILLIAM AND MARY CMN
HERBERT, FRANK M & EILEEN T	997	205.05	23			01932	00587	2	17 BAIRD DRIVE
HERDJE, JOHN W & DONNA M	1003	205.08	7			01890	00109	2	13 POWELSON DRIVE
HERDZIK, PAWEL & SYLWIA	400	153.05	22250			07425	00231	2	640 E. BROOKSIDE LANE
HEREDIA, CLAUDIA	504	163.05	1.01	C7106		06951	00788	2	807 EVES DRIVE 3P
HEREDIA, DAVID	392	153.05	22131			06945	00237	2	238 BROOKSIDE LANE
HERHOLZ, FRANK & AMANDA	485	163.04	100	C1403		07161	03516	2	1403 ST. JAMES COURT
HERITAGE ESTATES HOMEOWNERS ASSOC	251	150.01	25			05014	01650	1	RANDOLPH WAY-OPEN SPACE
HERITAGE ESTATES HOMEOWNERS ASSOC	252	150.01	30			05014	01650	1	RANDOLPH WAY-OPEN SPACE
HERITAGE ESTATES HOMEOWNERS ASSOC	256	150.02	55			05014	01650	1	AUTEN RD -OPEN SPACE
HERITAGE ESTATES HOMEOWNERS ASSOC	256	150.02	57			05014	01650	1	WESLEY RD -OPEN SPACE
HERITAGE ESTATES HOMEOWNERS ASSOC	257	150.02	78			05014	01650	1	AUTEN RD -OPEN SPACE
HERITAGE ESTATES HOMEOWNERS ASSOC	271	150.10	15			05014	01650	1	WESLEY ROAD -OPEN SPACE
HERITAGE ESTATES	271	150.10	14					1	WESLEY ROAD -BASIN
HERITAGE GREENS DEV CORP	295	151.02	21					1	AUTEN RD -OPEN SPACE
HERITAGE GREENS HOMEOWNERS ASSO INC	298	151.03	5			02354	00439	1	FLEMMING DR -OPEN SPACE
HERITAGE GREENS HOMEOWNERS ASSOC	297	151.02	51			02009	00409	1	FLEMMING DR -OPEN SPACE
HERITAGE GREENS HOMEOWNERS ASSOC	297	151.02	58			02009	00409	1	FLEMMING DR -OPEN SPACE
HERITAGE GREENS HOMEOWNERS ASSOC	300	151.03	40	P0001		02009	00409	15F	AUTEN ROAD
HERITAGE GREENS HOMEOWNERS ASSOC	301	151.03	58			02009	00409	1	TRIANGLE RD -OPEN SPACE
HERITAGE GREENS HOMEOWNERS ASSOC	304	151.05	14			02009	00409	1	YATES DR -OPEN SPACE
HERMANN, AMANDA	456	153.15	1	C7401		06872	01094	2	74-A FARM ROAD
HERMANN, DANIEL E & SELKE, M.,	187	145	46			07267	00172	2	75 CHAMBERLAIN DRIVE
HERMANN, LASZLO & SAROLTA	779	178	17					2	672 ROUTE 206
HERMSEN, RONALD & HARRIET	1094	207.10	8					2	2 ETHAN COURT
HERNADEZ, JOSE & ISABEL	613	163.22	6	C2731		06854	01346	2	27 BLOOMINGDALE DRIVE 3A
HERNANDEZ, HANS K & CLAIRE	980	204.12	3			07099	02260	2	5 STONEMAIN STREET
HERNANDEZ, MARK & MICHELLE	366	152.01	20			06423	03774	2	5 POST COURT
HERNANDEZ, PATRICIA V	56	24	6			07251	01837	2	13 SECOND STREET
HERNDON, SUSAN & STEVEN	1097	207.12	3			06621	00505	2	6 WOODMERE DRIVE
HEROLD, ALICIA	653	171	42			06600	03863	2	7 PIROZZI LANE
HEROUX, ROBERT C	886	200.06	2	C0222		05191	02911	2	222 CHANDLER COURT
HERRERA, CHARLES & NORMA	538	163.08	1	C0702		02294	00135	2	920-B MERRITT DRIVE
HERRING, SAUL & LINDA	622	163.22	46	C3307		05011	02315	2	3307 RICHMOND COURT
HERZOG, WENDY	1086	207.05	9			05402	00540	2	17 STRAWBERRY LANE
HESS, DAWN	544	163.08	1	C1808		06969	01420	2	896-H MERRITT DRIVE
HESSE, PHILIP K & ELLEN L	931	203.16	41			02185	00136	2	78 MICHELLE LANE
HESSON, SHELLEY A	342	151.16	1.03	C6061		05703	02576	2	606-A MARLBOROUGH COMMON
HESTHAG, KENNETH E & PATRICE L	706	175.04	4			02308	00104	2	628 DANLEY LANE
HETHERINGTON, JOEY E	3	3	14			01798	00750	1	THREE BRIDGES ROAD
HETHERINGTON, JOEY E	8	5	10			01798	00750	2	378 THREE BRIDGES ROAD
HETT, TARA A & HETT JR, ALAN H	787	178.02	28			07378	00747	2	56 SHIRE COURT
HEYWARD, DENICE K	630	164	14			07340	00494	1	RAINBOW HILL ROAD
HEYWOOD, SCOTT A & LARA Y	851	191	26.21			06314	01967	2	1273 MILLSTONE RIVER ROAD

Taxing District 10 Hillsborough Twp

18 Somerset County

Name of Owner Additional Owners	Page No.	Block No	Lot No.	Lot Qualifier	Account No.	Deed Book	Deed Page	Class	Property Location
HICKS, MARY	343	151.16	1.03	C6082		06994	03226	2	608-B MARLBOROUGH COMMON
HICKS, MICHAEL A & PATRICIA D	685	174.03	1			06728	01973	2	662 AMWELL ROAD
HIDALGO, ANDRES & CAROLINE	1000	205.05	54			05901	01337	2	565 HILLSBOROUGH ROAD
HIDAYAT, KEVIN	860	199	13			07286	01953	2	38 HAMILTON ROAD
HIDDEN BROOK HOMEOWNERS ASSOC	1073	207.01	107.15			06717	01840	1	19 JAMIESON WAY-BASIN
HIDDEN RIVER FARM INC C/O COLE, J	16	8	16.01	Q0052		01462	00861	3B	745 AMWELL ROAD
HIDDEN RIVER FARM INC. C/O COLE, J	16	8	16.01			01462	00861	3A	745 AMWELL ROAD
HIGGINS, CHRISTOPHER D & R A	745	176	11	Q0053		07399	00384	3B	MOUNTAIN VIEW ROAD
HIGGINS, CHRISTOPHER D & REBECCA A	745	176	11			07399	00384	1	MOUNTAIN VIEW ROAD
HIGGINS, CHRISTOPHER D & REBECCA	745	176	9			01712	00781	2	276 MOUNTAIN VIEW ROAD
HIGGINS, CHRISTOPHER D	746	176	11.02			07399	00405	1	MOUNTAIN VIEW ROAD
HIGGINS, JUDITH J	770	177.13	30			06811	03610	2	7 SEBRING ROUND
HIGGINS, LAURENCE C & ROSE M	881	200.06	2	C0042		05387	02068	2	42 CHANDLER COURT
HIGGINS, ROY K	700	175	42					2	231 MOUNTAIN VIEW ROAD
HIGGINS, SUZANNE	796	178.02	234			05997	00664	2	93 DORSET COURT
HIGGINS, JONATHAN E & BACILEK, TRACY	746	176	11.01			06833	00242	2	216 MOUNTAIN VIEW ROAD
HIGH BRANCH LAND INC	206	147	23			01632	00678	1	SOUTH BRANCH ROAD
HIGH BRANCH LAND INC	206	147	24			01632	00678	1	SOUTH BRANCH ROAD
HIGH BRANCH LAND, INC	69	48	11.05	Q0054		06485	01228	3B	RIVER ROAD
HIGH END CUSTOM HOMES LLC	475	161	15			07267	03584	1	16 NEW AMWELL ROAD
HIHN, CLAUDIA	791	178.02	155			01946	00102	2	70 HAMPTON COURT
HILBERT, JANOS A & ANNA	915	203.10	11			06493	01585	2	18 ARDSLEY ROAD
HILBERT, THOMAS E	508	163.05	1.05	C3001		06743	03473	2	3001 REVERE COURT
HILDEBRAND, JUNE R	78	58	20			06450	01217	2	134 JOHANSON AVENUE
HILDEN, BEATRIZ	489	163.04	100	C2302		05778	00110	2	2302 TUDOR COURT
HILDEN, WILLIAM J & MELISSA R	296	151.02	37			06632	01603	2	17 RUNYON STREET
HILL, CAROL	604	163.22	5	C3314		02094	00348	2	33-14 BLOOMINGDALE DRIVE
HILL, KIANNE	59	32	1			07384	01334	2	48 EQUATOR AVENUE
HILL, TEISHA M.	566	163.21	4	C0206		07178	00017	2	206 WINDSOR COURT
HILLER, PATRICIA M & YOUNG, TRACY L	249	150	11			06432	00889	2	283 AUTEN ROAD
HILLS POINTE ASSOC C/O CARDINALVILG	887	200.06	2	P0001		05004	00803	15F	10 CHANDLER COURT
HILLSBOROUGH 206 HOLDINGS, LLC	898	202	4			07147	03205	1	ROUTE 206
HILLSBOROUGH CENTER, LLC	892	200.10	5.01			07409	02614	1	ROUTE 206
HILLSBOROUGH CENTER, LLC	892	200.10	5.02			07409	02614	4A	649 ROUTE 206
HILLSBOROUGH CHASE HOMEOWNERS ASN	198	145.05	16					1	NEW CENTRE RD -OPEN SPACE
HILLSBOROUGH CHASE HOMEOWNERS ASN	203	145.09	45			06406	00862	1	ORCHARD DR -OPEN SPACE
HILLSBOROUGH CHASE HOMEOWNERS ASSOC	200	145.09	1			06406	00862	1	COPE CT -OPEN SPACE
HILLSBOROUGH CHASE HOMEOWNERS ASSOC	201	145.09	22			06406	00862	1	HEITZ LN -OPEN SPACE
HILLSBOROUGH CHASE HOMEOWNERS ASSOC	203	145.10	1			06406	00862	1	DROST LN -OPEN SPACE
HILLSBOROUGH CHASE HOMEOWNERS ASSOC	203	145.11	1			06406	00862	1	BUSH RD -OPEN SPACE
HILLSBOROUGH CROSSINGS, LLC	779	178	18.01			07316	00714	1	692 ROUTE 206
HILLSBOROUGH DAY CARE LLC	256	150.02	56			06063	01550	4A	345 AUTEN ROAD
HILLSBOROUGH ESTATES HOMEOWNERS	862	199	19.18			06309	03822	1	HAMILTON RD-BASIN
HILLSBOROUGH FAMILY DENTAL HOLDINGS	74	51	4	C0811		06143	01960	4A	811 COURTYARD DRIVE
HILLSBOROUGH FIRST AID & RESCUE SQD	743	175.18	25			06799	00826	4A	48 EAST MOUNTAIN ROAD
HILLSBOROUGH FUNERAL HOME INC	773	177.13	72			06284	03082	2	802 ROUTE 206 SOUTH
HILLSBOROUGH FUNERAL HOME INC	773	177.13	73			02307	00761	4A	796 ROUTE 206
HILLSBOROUGH FUNERAL HOME, INC.,	773	177.13	74			07281	03135	2	790 ROUTE 206
HILLSBOROUGH GARDENS ASSOCIATES LLC	458	153.16	1			06708	03612	4C	TRIANGLE & FARM ROAD
HILLSBOROUGH GARDENS ASSOCIATES LLC	458	153.17	1			06708	03612	4C	FARM ROAD
HILLSBOROUGH GARDENS ASSOCIATES LLC	458	153.18	1			06708	03612	1	FARM ROAD
HILLSBOROUGH GROUP ONE	76	58	1.11			01895	00195	1	ROUTE 206
HILLSBOROUGH HEIGHTS, LLC	779	178	16			06941	03784	1	668 ROUTE 206
HILLSBOROUGH INDUSTRIAL 5/6 ASSOC	875	200.02	5			02346	00256	4B	125 STRYKER LANE
HILLSBOROUGH INDUSTRIAL 5/6 ASSOC	875	200.02	6			02346	00256	4A	121 STRYKER LANE
HILLSBOROUGH INDUSTRIAL 18/19 ASSOC	888	200.06	18			02346	00260	4B	126 STRYKER LANE
HILLSBOROUGH INDUSTRIAL 18/19 ASSOC	888	200.06	19			02346	00260	4B	132 STRYKER LANE
HILLSBOROUGH LAWN & GARDEN EQUIP	779	178	20.01			06730	00829	4A	706 ROUTE 206 SOUTH
HILLSBOROUGH MINI-OFFICES LLC	879	200.05	5			02153	00658	4B	120 STRYKER LANE
HILLSBOROUGH MUNICIPAL UTIL AUTH	57	27	3			01464	00177	15C	37 NINTH STREET
HILLSBOROUGH MUNICIPAL UTIL AUTH	57	27	10			01464	00177	15C	TENTH STREET
HILLSBOROUGH MUNICIPAL UTIL AUTH	119	110	1					15C	2191 HARRISON STREET
HILLSBOROUGH MUNICIPAL UTIL AUTH	119	111	1					15C	HARRISON STREET
HILLSBOROUGH MUNICIPAL UTIL AUTH	119	111	2			01816	00463	15C	HARRISON STREET
HILLSBOROUGH MUNICIPAL UTIL AUTH	119	111	3					15C	2192 HARRISON STREET
HILLSBOROUGH MUNICIPAL UTIL AUTH	119	112	1			01720	00503	15C	GARFIELD STREET
HILLSBOROUGH MUNICIPAL UTIL AUTH	120	112	3			01720	00503	15C	GARFIELD STREET

Taxing District 10 Hillsborough Twp

18 Somerset County

Name of Owner Additional Owners	Page No.	Block No	Lot No.	Lot Qualifier	Account No.	Deed Book	Deed Page	Class	Property Location
HILLSBOROUGH MUNICIPAL UTIL AUTH	121	121	1.02			01735	00492	15C	HARRISON STREET
HILLSBOROUGH MUNICIPAL UTIL AUTH	121	121	1.03					15C	2193 HARRISON STREET
HILLSBOROUGH MUNICIPAL UTIL AUTH	122	121	1.06					15C	LINCOLN AVENUE
HILLSBOROUGH MUNICIPAL UTIL AUTH	211	148	19.12			01453	00375	15C	HODGE ROAD
HILLSBOROUGH MUNICIPAL UTIL AUTH	369	152.04	13			05131	02192	15C	FIELDHEDGE DR-SEWER TREAT
HILLSBOROUGH MUNICIPAL UTIL AUTH	464	155	26					15C	MEADOWBROOK DRIVE
HILLSBOROUGH MUNICIPAL UTIL AUTH	1064	206.01	11.01			05131	02227	15C	1361 MILLSTONE RIVER ROAD
HILLSBOROUGH MUNICIPAL UTIL AUTH	1064	206.01	11.02			05131	02227	15C	2067 MILLSTONE RIVER ROAD
HILLSBOROUGH OFFICE CONDOS INC	859	199	2		P0001	01979	00400	15F	TOWNE CENTER DRIVE
HILLSBOROUGH PARK LLC	875	200.02	7			02153	00619	4B	115 STRYKER LANE
HILLSBOROUGH PARK LLC	875	200.02	8			02153	00619	4B	109 STRYKER LANE
HILLSBOROUGH PARK LLC	875	200.02	10			02153	00619	4B	249 HOMESTEAD ROAD
HILLSBOROUGH PARK LLC	876	200.04	1			02153	00619	4B	2 ILENE COURT
HILLSBOROUGH PARK LLC	876	200.04	2			02153	00619	4B	6 ILENE COURT
HILLSBOROUGH PARK LLC	877	200.04	4		C0003	02153	00619	4B	14 ILENE COURT
HILLSBOROUGH PARK LLC	877	200.04	4		C0004	02153	00619	4B	14 ILENE COURT
HILLSBOROUGH PARK LLC	877	200.04	4		C0006	02153	00619	4B	14 ILENE COURT
HILLSBOROUGH PARK LLC	877	200.04	4		C0007	02153	00619	4B	14 ILENE COURT
HILLSBOROUGH PARK LLC	877	200.04	4		C0008	02153	00619	4B	14 ILENE COURT
HILLSBOROUGH PARK LLC	877	200.04	4		C0009	02153	00619	4B	14 ILENE COURT
HILLSBOROUGH PARK LLC	877	200.04	4		C0010	02153	00619	4B	14 ILENE COURT
HILLSBOROUGH PARK LLC	877	200.04	6			02153	00619	4B	219 HOMESTEAD ROAD
HILLSBOROUGH PARK LLC	878	200.05	1			02153	00619	4B	1 ILENE COURT
HILLSBOROUGH PARK LLC	878	200.05	2			02153	00619	4B	5 ILENE COURT
HILLSBOROUGH PARK LLC	878	200.05	3			02153	00619	4B	9 ILENE COURT - BLDG #6
HILLSBOROUGH PARK LLC	878	200.05	4		C0001	02153	00619	4B	15 ILENE COURT
HILLSBOROUGH PARK LLC	878	200.05	4		C0005	02153	00619	4B	15 ILENE COURT
HILLSBOROUGH POINT CONDOMINIUM ASSO	892	200.10	6			06930	02491	1	ROUTE 206
HILLSBOROUGH RB, LLC	897	201	1			07420	00310	1	HOMESTEAD ROAD
HILLSBOROUGH RB, LLC	897	201	1		Q0095	07420	00310	3B	HOMESTEAD ROAD
HILLSBOROUGH REAL ESTATE ASSOCIATES	113	67	18.04			07196	03199	4B	92 OLD CAMPLAIN ROAD
HILLSBOROUGH REAL ESTATE INVST, LLC	880	200.06	2		C0013	05299	01323	4C	13 CHANDLER COURT
HILLSBOROUGH REAL ESTATE INVST, LLC	880	200.06	2		C0014	05299	01323	4C	14 CHANDLER COURT
HILLSBOROUGH REAL ESTATE INVST, LLC	881	200.06	2		C0033	05084	02516	4C	33 CHANDLER COURT
HILLSBOROUGH REAL ESTATE INVST, LLC	881	200.06	2		C0035	05084	02516	4C	35 CHANDLER COURT
HILLSBOROUGH REAL ESTATE INVST, LLC	881	200.06	2		C0036	05084	02516	4C	36 CHANDLER COURT
HILLSBOROUGH REAL ESTATE INVST, LLC	882	200.06	2		C0051	05299	01326	4C	51 CHANDLER COURT
HILLSBOROUGH REAL ESTATE INVST, LLC	886	200.06	2		C0223	05153	00755	4C	223 CHANDLER COURT
HILLSBOROUGH REAL ESTATE INVST, LLC	886	200.06	2		C0224	05153	00755	4C	224 CHANDLER COURT
HILLSBOROUGH REAL ESTATE INVST, LLC	886	200.06	2		C0225	05153	00755	4C	225 MERRY LANE
HILLSBOROUGH REAL ESTATE INVST, LLC	887	200.06	2		C0226	05153	00755	4C	226 MERRY LANE
HILLSBOROUGH REAL ESTATE INVST, LLC	887	200.06	2		C0243	05132	03025	4C	243 CHANDLER COURT
HILLSBOROUGH REAL ESTATE INVST, LLC	887	200.06	2		C0244	05132	03025	4C	244 CHANDLER COURT
HILLSBOROUGH REAL ESTATE INVST, LLC	887	200.06	2		C0245	05132	03025	4C	245 CHANDLER COURT
HILLSBOROUGH REAL ESTATE INVST, LLC	887	200.06	2		C0246	05132	03025	4C	246 CHANDLER COURT
HILLSBOROUGH REAL ESTATE INVST, LLC	882	200.06	2		C0055	05194	01252	4C	55 CHANDLER COURT
HILLSBOROUGH TOWNE CENTRE, LLC	858	199	2		C0202	06789	01568	4A	202 TOWNE CENTER DRIVE
HILLSBOROUGH TOWNSHIP	856	198	2		Q0528	07416	01283	15C	HAMILTON ROAD
HILLSBOROUGH TOWNSHIP	858	198.01	1		Q0528	07416	01283	15C	AMWELL ROAD
HILLSBOROUGH TOWNSHIP	858	198.02	1.01		Q0528	07416	01283	15C	AMWELL ROAD
HILLSBOROUGH TOWNSHIP	874	199.02	1		Q0528	07416	01283	15C	HAMILTON ROAD
HILLSBOROUGH TWN CTR ASSOCIATES LLC	617	163.22	33			06163	02296	4A	438 ROUTE 206
HILLSBOROUGH TWN CTR ASSOCIATES LLC	617	163.22	34			06163	02296	4A	415 AMWELL ROAD
HILLSBOROUGH TWP BOARD OF ED	464	155	42					15A	SOUTH TRIANGLE ROAD
HILLSBOROUGH TWP BOARD OF EDUCATION	12	6	4					15A	425 WOODFERN ROAD
HILLSBOROUGH TWP BOARD OF EDUCATION	123	129	1.01			01942	00625	15A	SUNNYMEAD ROAD
HILLSBOROUGH TWP BOARD OF EDUCATION	249	150	10			02107	00871	15A	281 AUTEN ROAD
HILLSBOROUGH TWP BOARD OF EDUCATION	601	163.21	21					15A	AUTEN ROAD
HILLSBOROUGH TWP BOARD OF EDUCATION	751	177.02	1.01					15A	470 AMWELL ROAD
HILLSBOROUGH TWP BOARD OF EDUCATION	751	177.02	1.02			01966	00667	15A	AMWELL ROAD
HILLSBOROUGH TWP BOARD OF EDUCATION	866	199	53.01					15A	407 AMWELL ROAD
HILLSBOROUGH TWP BOARD OF EDUCATION	866	199	54					15A	435 ROUTE 206
HILLSBOROUGH TWP BOARD OF EDUCATION	912	203.08	5.01					15A	401 SOUTH WOODS ROAD
HILLSBOROUGH TWP BOARD OF EDUCATION	1063	205.50	32.01			01683	00016	15A	301 AMSTERDAM DRIVE
HILLSBOROUGH VILLAGE CENTER LLC	773	178	4.01			07159	02792	1	630-650 ROUTE 206
HILLSBOROUGH VILLAGE I	462	153.19	1		P0001	01341	00343	15F	HILLSBOROUGH VILLAGE
HILLSBOROUGH VOL FIRE CO 1	62	35	1					4A	20 EQUATOR AVENUE

Taxing District 10 Hillsborough Twp

18 Somerset County

Name of Owner Additional Owners	Page No.	Block No	Lot No.	Lot Qualifier	Account No.	Deed Book	Deed Page	Class	Property Location
HILLSBOROUGH VOL FIRE CO 1	62	35	1	X				15D	20 EQUATOR AVENUE
HILLSBOROUGH VOL FIRE CO 1	62	35	2			01455	00608	15D	FIRST STREET
HILLSBOROUGH VOL FIRE CO 1	62	35	3			01455	00608	15D	FIRST STREET
HILLSBOROUGH VOL FIRE CO 2	826	181	3					4A	375 ROUTE 206
HILLSBOROUGH VOL FIRE CO 2	826	181	3	X		06088	03140	15D	375 ROUTE 206
HILLSBOROUGH VOL FIRE CO 3	993	205.03	26					15D	324 WOODS ROAD
HILSKY, NANCY	384	153.05	22029			07200	00089	2	420 TALL OAK LANE
HINES, MARY V & WALTER J	130	140.02	35			06119	00791	2	39 WEBER AVENUE
HINES, WALTER J & MARY V	40	13.01	5.07			01700	00851	2	40 WAGNER LANE
HIOE, TJING K	400	153.05	22248			01498	00680	2	626 E. BROOKSIDE LANE
HIPPLE, JAMIE A & GORDON, AUSTIN M	328	151.11	16			06971	03021	2	14 SIMONSON LANE
HIRSCH, ALLAN O & SHEENAGH	280	150.14	17			01523	00039	2	193 BYWATER WAY
HIRSCH, DONNA P	896	200.11	6			01506	00423	2	11 SPRING VALLEY DRIVE
HIRSCH, JEREMY S & ANNIS, LISA	251	150.01	16			06945	00806	2	41 VAN ZANDT DRIVE
HIRSCH, LEAH	343	151.16	1.03	C7202		06955	00032	2	720-B MARLBOROUGH COMMON
HIRSCHHORN, MATTHEW & KNOX, ALEXA	746	176	12.02			07307	02420	2	450 PLEASANT VIEW ROAD
HISHMEH, JAMES C & LAURA M	235	149.08	80			02351	00779	2	303 SOUTH BRANCH ROAD
HITTNER, MICHAEL D & LAURIE J	726	175.08	131			02166	00352	2	162 BEEKMAN LANE
HLUBIK, PATRICK J & JOAN M	916	203.11	3			01412	00261	2	5 BEVERLY DRIVE
HNAT, DARIUSZ & PITRUS, WIOLETTA	844	183.05	10			07192	03900	2	1238 MILLSTONE RIVER RD
HNIDJ, IRENE & HNIDJ MARY ANN	839	183.01	57			06748	02911	2	75 ANNE STREET
HO, DO VAN & HANH HUU	443	153.13	1	C1066		01769	00072	2	1066 ROBIN ROAD
HO, MELANIE	576	163.21	4	C4423		06789	03426	2	44-23 BLOOMINGDALE DRIVE
HO, MICHAEL J & KAREN	245	149.14	44			02309	00802	2	8 PETERSON ROAD
HO, TEH-YUAN & YU-TIEH	1069	207.01	62			07044	00302	2	60 WALKER DRIVE
HOAGLAND TRUST,	186	145	28			07150	01576	2	55 CHAMBERLAIN DRIVE
HOANG, NGHIA	740	175.18	1.01	C0427		06883	01471	2	340 SOUTH BRANCH RD #427
HOANG, TIEN N & QUYNH-GIAO VO	1061	205.32	35			06488	02631	2	4 MURPHY DRIVE
HOAT, GARY S & LEWIS, DOMINICA	710	175.05	26			02177	00841	2	716 DE CAMP DRIVE
HOCKENBURY, JACLYN	509	163.05	1.05	C3018		07089	02192	2	3018 REVERE COURT
HOCKER, MARIE T	809	180.01	19			01606	00269	2	10 ARTHUR ROAD
HODOROWSKI, MICHAEL J & DANIELLE A	365	152.01	3			06605	00623	2	14 DITMARS CIRCLE
HODOSSY, JOZEF & MARIA	1099	207.13	29			02176	00053	2	798 TOWNSHIP LINE ROAD
HODROSKI, WILLIAM R II	836	183	29.02			07085	03029	2	1096 MILLSTONE RIVER ROAD
HOEFLE, LINDA	261	150.04	15			07387	00820	2	88 PERRINE PIKE
HOEHN, LINDA	667	173	61			06667	02158	2	394 ZION ROAD
HOELZEL, WILLIAM H & ANN	544	163.08	1	C1802		06173	01785	2	896-B MERRITT DRIVE
HOEPFL, ROBERT BERNARD & JESSICA C	346	151.16	23			07159	01944	2	411 BRADFORD COURT
HOFF, JUSTIN J & HOLLY D	713	175.06	32			07374	02502	2	606 VAN LIEW COURT
HOFF, WILLIAM C & CYNTHIA V	501	163.05	1.01	C2303		06553	02720	2	904-3 RENATE DRIVE
HOFFMAN, CATHERINE	1091	207.08	5			07403	03649	2	3 MULFORD LANE
HOFFMAN, JANET	611	163.22	6	C2321		01958	00590	2	23 BLOOMINGDALE DRIVE 2A
HOFFMAN, MELISSA NICOLE & ROBERT F	53	20	5			07184	01213	2	17 FIFTH STREET
HOFFMAN, MICHAEL & WENDEE ALLEN H	62	35	4.01			07001	00597	2	37 FIRST STREET
HOFFMAN, MICHAEL L & ZHOU, SHERRY S	729	175.10	11			06797	00007	2	913 CASE DRIVE
HOFFMAN, WILLIAM R & JENNIFER D	1008	205.11	18			02115	00836	2	11 COLLINS DRIVE
HOFFMAN, MICHAEL L & HYMANS, KERRY A	271	150.10	9			02276	00850	2	13 WESLEY ROAD
HOFFMANN, ERIK & G	631	165	8					2	594 MONTGOMERY ROAD
HOFFMANN, GILDA K	631	165	9			01889	00224	2	100 WERTSVILLE ROAD
HOFMEISTER, BRIAN W & LISA A	248	149.16	23			02063	00202	2	3 O'NEAL COURT
HOGAN, DAVID M	785	178.02	4			06805	01962	2	7 ALPINE COURT
HOGAN, JEFFREY C & CAROL A	1053	205.30	32			06092	03326	2	14 PETRIK FARM ROAD
HOGAN, KEVIN & KAITLIN	519	163.06	2	C0732		07056	03693	2	247 GEMINI DRIVE 3B
HOGAN, PAUL & CARYN	1072	207.01	107.01			06874	00051	2	3 JAMIESON WAY
HOGAN, SPURGEON G & BARBARA A	1097	207.12	12			02189	00460	2	3 STURWOOD DRIVE
HOH, FRANCIS J	620	163.22	45	C3622		06868	01706	2	3622 ROYCE COURT
HOH, FRANK E & GLADYS	778	178	13.62			05010	01948	2	13 ESTATE ROAD
HOKÉ, RICHARD G & CONSTANCE R	79	58	36			02068	00248	2	168 JOHANSON AVENUE
HOLBERT, ROBERT J & GOLDEN, MARY	38	12.03	8			01859	00229	2	787 CLAWSON AVENUE
HOLCOMBE, DOUGLAS A & LAURIE H	614	163.22	6	C2912		01813	00725	2	29 BLOOMINGDALE DRIVE 1B
HOLCOMBE, THOMAS C & MERYL S	719	175.08	30			06032	00814	2	200 BEEKMAN LANE
HOLEMAN, HOWARD J JR	36	12	33.02					2	709 MILL LANE
HOLGUIN, CARLOS & ALEJANDRA	565	163.21	1			07195	00989	2	75 NEW AMWELL ROAD
HOLGUIN-VELASCO, CARLOS G & LESLEY	150	141.02	1			07265	02242	2	13 MALLARD ROAD
HOLLAND, CAROLYN E	555	163.09	1	C0055		05020	02547	2	55 DORCHESTER COURT
HOLLASCH, DAVID A & CHRISTINE M	1040	205.21	38			02287	00707	2	19 HOLECOMB DRIVE
HOLLENBACH, STEVEN A & ELIZABETH M	724	175.08	93			01872	00356	2	213 BROKAW COURT

Taxing District 10 Hillsborough Twp

18 Somerset County

Name of Owner Additional Owners	Page No.	Block No	Lot No.	Lot Qualifier	Account No.	Deed Book	Deed Page	Class	Property Location
HOLLER, KEITH & MICHELE	277	150.12	62			05367	02869	2	11 LORIEN PLACE
HOLLESEN, DAVID B & JEAN E	804	178.02	433			02097	00895	2	365 HOMESTEAD ROAD
HOLLINGS, HARRY L	871	199	126			01819	00798	2	37 GARRETSON LANE
HOLLINGSHEAD, ROBERT	897	200.13	3			01821	00161	2	31 WINDING WAY
HOLLINS, FRANK M & MARGARET A	345	151.16	2			01923	00453	2	211 AMHERST COURT
HOLLINS, KEVIN T & YUE, NICOLE	313	151.09	97	C0078		06933	01143	2	3 DEWITT LANE
HOLLMAN, CHERYL L	229	149.07	10			01914	00820	2	6 HAMPSHIRE DRIVE
HOLLMANN, GENEVIEVE	359	151.20	1	C2301		06719	01516	2	2301 JAMESTOWN COMMON
HOLLMANN, JOHN & MONICA & MENENDEZ E	443	153.13	1	C1026		06567	01999	2	1026 ROBIN ROAD
HOLLOWAY, BRIAN & DANIELLE J	440	153.13	1	C0946		06766	02069	2	946 ROBIN ROAD
HOLLOWELL, JOYCE K	765	177.10	8			05069	01859	2	318 HOMESTEAD ROAD
HOLMLUND, JANET	832	182	67			01891	00471	2	153 FLANDERS DRIVE
HOLMLUND, VICTOR	856	196	11			06661	01975	2	10 THEODORA DRIVE
HOLMON, JOWOY L	992	205.03	1			05257	02474	2	326 WOODS ROAD
HOLODINSKI, MICHAEL	100	60	19			05679	00007	2	115 KIMBERLY ROAD
HOLT, DOUGLAS & WENDY	807	179	40			02047	00860	2	39 ARTHUR ROAD
HOLTHAM, ROSS & CHRISTINA	863	199	29			06857	00816	2	87 NORTH WILLOW ROAD
HOLUB, ROBERT C SR & LINDA M	128	140.02	8			06121	01689	2	15 THORNTON STREET
HOLY GHOST CARPATHO RUSSIAN CHURCH	835	183	20	X				15E	MILLSTONE RIVER ROAD
HOLY GHOST RUSSIAN ORTHODOX CHURCH	835	183	20			02043	00638	2	1058 MILLSTONE RIVER ROAD
HOLZSCHUH, KENNETH & PATRICIA C.	134	140.03	1			07134	00437	2	11 STEELE PLACE
HOMAN, DANIEL J & ALICE S	828	182	15			06696	01323	2	67 HAMILTON ROAD
HOMER, RUTH A	360	151.20	1	C2308		07283	01144	2	2308 JAMESTOWN COMMON
HOMOKI, JAMES J & HELEN M	998	205.05	39			01918	00075	2	667 HILLSBOROUGH ROAD
HONACHEFSKY, MARIE	638	168	12.01					2	32 WERTSVILLE ROAD
HONG, JENNIFER & CHRISTIAN J	938	203.19	45			07305	00760	2	554 TOWNSHIP LINE ROAD
HONG, JUN	246	149.15	4			06404	00936	2	5 BROACH WAY
HONG, KENNETH G & SHARON J	927	203.15	8			06531	03516	2	509 SOUTH WOODS ROAD
HONS, EDWARD G & CHERYL A	609	163.22	5	C3944		01968	00313	2	39-44 BLOOMINGDALE DRIVE
HONWAD, AMIT & CATERINA	287	151	12.81			02280	00076	2	24 BAKER CIRCLE
HONWAD, ARUN & ARCHANA	286	151	12.76			02356	00880	2	34 BAKER CIRCLE
HOOD, MICHAEL & JUSTINA	151	141.03	2			02249	00277	2	31 PARTRIDGE ROAD
HOOK, KEITH R & LINDA D	953	204	22			02145	00425	2	13 WOODS ROAD
HOOK, LAUREL J	524	163.06	2	C1211		06072	03660	2	287 GEMINI DRIVE 1A
HOOPMAN, WILLIAM T JR	847	191	3.01			07345	02199	2	1071 MILLSTONE RIVER ROAD
HOPPE, THOMAS A JR	610	163.22	6	C2152		06950	00001	2	21 BLOOMINGDALE DRIVE 5B
HOPSON, JASON P & MARING, KIM	107	65	49			06871	00016	2	26 SHERWOOD CLOSE
HOPSON, STEPHEN J & JENNIFER K	220	149.03	46			05159	03632	2	70 BEECHWOOD CIRCLE
HOPTON, JOHN J & MARGARET R	606	163.22	5	C3531		06688	03072	2	35-31 BLOOMINGDALE DRIVE
HORESCO, JOSEPH & EVA	732	175.11	36			06145	02704	2	28 MARSHALL ROAD
HORGAN, JOHN C JR & MELISSA A	467	156	12			06733	03496	2	53 MEADOWBROOK DRIVE
HORGOS, MICHAEL JR & SUSAN	108	65.02	3			01857	00025	2	2008 BROOKS BOULEVARD
HORHOTA, CHRISTOPHER G & MAE	717	175.08	8			06958	01094	2	182 BEEKMAN LANE
HORIGUCHI, ATSUO & YEN	910	203.07	5			01712	00283	2	40 KILMER DRIVE
HORN, MICHAEL H	589	163.21	6	C0634		01729	00748	2	500 AUTEN ROAD 3D
HORNER, JOHN R JR & COLLEEN BROWN	245	149.14	46			06796	03599	2	4 PETERSON ROAD
HORNER, WAYNE E & STEPHANIE I	870	199	114			06687	00508	2	94 ROYCE BROOK ROAD
HORNG, JANE	789	178.02	134			05037	02333	2	64 CHESTNUT COURT
HORNICKEL, SUZANNE	655	171	70.01			06090	03249	2	709 MONTGOMERY ROAD
HOROWITZ, BRUCE & SANNA	398	153.05	22212			01866	00007	2	813 E. BROOKSIDE LANE
HOROWITZ, ERIC	801	178.02	303			07387	02274	2	25 WHITEHALL COURT
HOROWITZ, LESLIE B & MARY M	719	175.08	28			01853	00252	2	196 BEEKMAN LANE
HOROWITZ, ROY CHARLES & HELENE	988	205.02	15			02263	00660	2	16 PEMBROKE TERRACE
HORR, BARBARA A	57	28	1			06670	02600	2	88 EQUATOR AVENUE
HORR, MARK E & COLEMAN, DONNA J	539	163.08	1	C0704		06969	01796	2	920-D MERRITT DRIVE
HORSBURGH, BRIAN	407	153.08	68	C0035		06881	02329	2	18 DEANNA DR APT 35
HORTA, HECTOR & NICOLE	61	33	4			05511	00419	2	27 HALL AVENUE
HORTON, JOHN	484	163.04	100	C1303		02348	00594	2	1303 ST. JAMES COURT
HORTON, KEVIN & HATTIE	151	141.04	6			07165	02340	2	19 PARTRIDGE ROAD
HORVATH, JOHN & SUSAN	386	153.05	22044					2	608 TALL OAK LANE
HOSPOD, RICHARD & BARTHOLOMEW, J	960	204.03	7			06768	02622	2	34 FOX CHASE RUN
HOSSAIN, KHONDKER M	954	204	30			05844	03635	2	101 WOODS ROAD
HOTALING, ROGER & VON NESSI, DONNA M	672	174	33.04			06441	00186	2	187 EAST MOUNTAIN ROAD
HOTTENSEN, WILLIAM A & KATHERINE	397	153.05	22203			06024	01309	2	505 BROOKSIDE LANE
HOU, ZUGANG & HONGYU TANG	1059	205.31	57			05922	03671	2	1 KIMBLE COURT
HOU, ZUGANG & TANG, HONGYU	1028	205.15	133			05876	03715	2	16 GUMBLE COURT
HOUCK, ANNA MAE	208	147	56			07032	03458	2	201 SOUTH BRANCH ROAD

Taxing District 10 Hillsborough Twp

18 Somerset County

Name of Owner Additional Owners	Page No.	Block No	Lot No.	Lot Qualifier	Account No.	Deed Book	Deed Page	Class	Property Location
HOURI, PAUL E & KRISTEN M	1024	205.15	75			06236	02134	2	116 LABAW COURT
HOUSE, CHARLES & CATHERINE M	734	175.11	56			01553	00664	2	564 PLEASANT VIEW ROAD
HOUSEL, DEANNA & HOUSEL, SUZANNA	208	147	49.18			06068	02784	2	3 EYRING ROAD
HOUSER, CYNTHIA	784	178.01	104			05919	00024	2	33 CHETWOOD COURT
HOUSTEN, CHERYL	576	163.21	4	C4611		06217	03059	2	46-11 BLOOMINGDALE DRIVE
HOVAC, JANOS	347	151.16	31			07135	02237	2	403 BRADFORD COURT
HOWARD, JOAN C	502	163.05	1.01	C2502		02187	00440	2	911-2 RENATE DRIVE
HOWARD, JOYCE ELDRIDGE-	131	140.02	53			06066	02753	2	75 WEBER AVENUE
HOWE, SEAN W	579	163.21	5	C2414		07394	03147	2	24 BLOOMINGDALE DRIVE 1D
HOWELL, DARREN & KATHLEEN	91	58	72.135			02213	00201	2	10 NOSTRAND ROAD
HOWELL, HELEN I	346	151.16	25			01899	00216	2	409 BRADFORD COURT
HOWELL, ROBERT J & KAREN	676	174	113			01799	00318	2	305 ZION ROAD
HOXHA, VALENTINA	626	163.22	46	C3522		07410	03363	2	3522 RICHMOND COURT
HOYDA, MATTHEW C & ALLISON	567	163.21	4	C0505		02321	00563	2	505 WINDSOR COURT
HOYT, JAMES C III & LARA DEMEO	921	203.13	8			06705	00194	2	32 BEVERLY DRIVE
HR REALTY MANAGEMENT LLC	878	200.05	4	C0008		05025	03384	4B	15 ILENE COURT
HRC ASSOCIATES, LLC	872	199	145			06578	02830	4A	30 BROWER LANE
HREHA, JOHN E & ELOISE M	153	141.06	7			06885	02314	2	11 CARNEY COURT
HRENO, JOHN & SUSAN MARIE	384	153.05	22026			01607	00369	2	414 TALL OAK LANE
HRIB, NICHOLAS JOSE & PENELOPE	183	144	16.06			05482	02705	2	97 BEEKMAN LANE
HRIBAR, THOMAS J	133	140.02	83.01	C0405		07075	01707	2	4 STEELE PL APT E
HRIBIK, DANIEL J & JULIE	425	153.09	1.01	C3307		06983	02610	2	3307 ASTOR CLOSE
HRIBIK, DANIEL J & SIMON, JULIE A	404	153.07	68.01	C0221		06528	03020	2	527 ANDRIA AVE APT 221
HRICKO, DAVID & ELIZABETH	918	203.11	22			05167	01736	2	19 BEVERLY DRIVE
HRINIAK, JORDAN A & IELMINI, LEEANN	541	163.08	1	C1108		07035	02771	2	908-H MERRITT DRIVE
HRISTOV, TSVETAN & KRASIMIRA	326	151.10	17			06892	01279	2	8 CROWEL ROAD
HSIAO, HELEN Y	790	178.02	140			01883	00857	2	76 CHESTNUT COURT
HSIAO, JAMES & HSIAO, ALLISO	744	176	2.03			07165	01336	2	308 EAST MOUNTAIN ROAD
HSRE-HAMPSHIRE HILLSBOROUGH CO RYAN	105	65	12.02			07103	01991	4A	141 ROUTE 206
HSU, CHIEN JUI	396	153.05	22191			05083	02986	2	529 BROOKSIDE LANE
HSU, HENRY W & LORRAINE S	957	204	44.16			06125	03794	2	6 LANNING WAY
HU, BING & TUCKER, ERIC Z	1018	205.13	45			07061	03282	2	4 SMITH COURT
HU, HONG & ZHANG, JINGMING	87	58	72.71			06157	01424	2	101 NOSTRAND ROAD
HUANG, DENNIS J & JOAN XIAO	89	58	72.108			06385	02834	2	37 NOSTRAND ROAD
HUANG, HONGZHOU & XIAOJING	86	58	72.68			07027	00430	2	107 NOSTRAND ROAD
HUANG, JIE & JUN XING	246	149.16	5			02075	00063	2	438 CONOVER DRIVE
HUANG, LIREN & CHENG, JI	163	141.11	9			06915	00437	2	83 KLINE ROAD
HUANG, MARGARET	917	203.11	8			02110	00497	2	459 SOUTH WOODS ROAD
HUANG, MIN-AN & CHUE JEN JENE	905	203.04	5			01632	00844	2	3 MATTHEW ROAD
HUANG, MING-HSING & RACHEL LEE	261	150.04	9			01794	00859	2	76 PERRINE PIKE
HUANG, MINQIANG & WANG, MINJUN	161	141.10	16			07309	03326	2	6 PHILIPS COURT
HUANG, PATRICIA & WALLER, BRIAN D	1029	205.16	10			06447	02068	2	19 MILBURN DRIVE
HUANG, SHIHTSE & DESSANTI, M.,	334	151.15	85			07264	03107	2	36 FOXHILL LANE
HUANG, STEVEN & HUACHING	316	151.09	116			06481	03468	2	41 FISHER DRIVE
HUANG, TAO & KING-YUEN CHEONG	186	145	31			02274	00694	2	1 VAN FLEET COURT
HUANG, TIANJIAN & ZHEN	293	151.01	30			02222	00377	2	22 RUNYON STREET
HUANG, YITENG & YE SHERRY	405	153.08	68	C0004		06774	00123	2	24 DEANNA DR APT 4
HUANG, YITENG & YE SHERRY	410	153.08	68	C0070		06774	00128	2	32 DEANNA DR APT 70
HUBER, JUDITH JANE	882	200.06	2	C0074		06454	02661	2	74 GABRIEL COURT
HUDAK, DAVID & SCHWEIGER, MARY P	884	200.06	2	C0134		07042	02663	2	134 CHANDLER COURT
HUDAK, DAVID A & LINDA J	41	13.01	5.31			05165	01247	2	21 NORZ DRIVE
HUDSON, ELAINE	431	153.12	1	C0602		07152	02579	2	602 ROBIN ROAD
HUDSON, STEPHEN J & NICOLE M	992	205.03	3			07000	00746	2	312 WOODS ROAD
HUDYKA, STANISLAW & ELIZBIETA	601	163.22	4	C4131		02206	00439	2	41-31 BLOOMINGDALE DRIVE
HUERCA, DANIEL & MARGARET B	705	175.03	9			01653	00120	2	432 BIGLEY ROAD
HUFF, BRUCE J & FRIEDA F	1098	207.13	13			02332	00635	2	23 WALKER DRIVE
HUFF, DONALD A JR & TIFFANY S	888	200.07	29			06888	01709	2	33 WHITE MEADOW ROAD
HUFF, NICOLE MICHELLE	380	153	44			06284	01858	2	35 INDEPENDENCE DRIVE
HUFF, ROBERT T & N	945	203.23	41					2	498 TOWNSHIP LINE ROAD
HUFFMAN, CLARENCE M & DAWN G	345	151.16	11			02068	00272	2	202 AMHERST COURT
HUFFMAN, SCOTT S & ASHA SAMUEL	466	155.02	5			02153	00347	2	28 MEADOWBROOK DRIVE
HUGGINS, CHARLES S & DORIS J	578	163.21	4	C4821		02220	00260	15F	48-21 BLOOMINGDALE DRIVE
HUGHES, ALLAN G III & DEBORAH M	992	205.03	2			02298	00757	2	320 WOODS ROAD
HUGHES, CHRISTIAN T & SHARON M	745	176	3.04			01517	00276	2	340 EAST MOUNTAIN ROAD
HUGHES, CHRISTOPHER & WENDY	121	118	1			06265	00519	2	64 SUNNYMEAD ROAD
HUGHES, CHRISTOPHER JOHN & TERESA M	854	194	6			07148	02386	2	18 CRAIG DRIVE
HUGHES, JASON L & LORD, TAMI	467	156	9			05612	01344	2	59 MEADOWBROOK DRIVE

Taxing District 10 Hillsborough Twp

18 Somerset County

Name of Owner Additional Owners	Page No.	Block No	Lot No.	Lot Qualifier	Account No.	Deed Book	Deed Page	Class	Property Location
HUGHES, JOHN & KAITLIN	829	182	18			07049	00466	2	61 HAMILTON ROAD
HUGHES, MARIE	223	149.04	10			05647	03490	2	95 BEECHWOOD CIRCLE
HUGHES, MICHAEL & DANA	436	153.12	1	C0884		06631	01551	2	884 ROBIN ROAD
HUGHES, MICHAEL E & LORENA	444	153.13	1	C1090		01653	00072	2	1090 ROBIN ROAD
HUGHES, MICHAEL J & JOANNE L	240	149.11	23			01873	00018	2	1 PETERSON ROAD
HUGHES, TIMOTHY F & DENISE C	371	152.06	9			02137	00180	2	4 FERNDALE COURT
HUGUENEL, JEAN	780	178.01	57			01826	00726	2	77 CRICKHOLLOW COURT
HUI, MING & WEIWEI YANG	802	178.02	312			06093	00439	2	7 WHITEHALL COURT
HUI, SOLOMON & MEI Y	279	150.14	10			06244	00982	2	234 BYWATER COURT
HULIT, GAIL	486	163.04	100	C1607		05039	03658	2	1607 REGENTS COURT
HUM, VALERIE W	548	163.08	1	C2308		05780	02829	2	909-H MERRITT DRIVE
HUMAIDI, MASOUD & LATIF	874	200.01	11			07056	02742	2	26 STEINMETZ ROAD
HUMAYUN, HUMA & AKHTAR, HUMAYUN	821	180.09	19			07064	02880	2	28 ROUSER WAY
HUMBLE HOUSE LP C/O R GUERRERA	209	147	63			06102	00714	4A	223 SOUTH BRANCH ROAD
HUMMEL, EDWARD M & JEAN C	217	149.02	12			02085	00654	2	51 OAK TERRACE
HUMPHREY, GUY R & WARD, FIONA	1084	207.04	6			01801	00148	2	14 WALKER DRIVE
HUMPHREY, JACQUELINE A & WILLIAM R	505	163.05	1.01	C8008		06982	03706	2	798 EVES DRIVE 2H
HUNDAL, JASDEEP S	831	182	58			06878	01705	2	121 FLANDERS DRIVE
HUNG, KEVIN & SWEE KIM	307	151.08	6			05934	02014	2	18 CRESTMONT DRIVE
HUNKELER, BENJAMIN & SARA	978	204.08	16			07065	02764	2	12 TALLY HO TRAIL
HUNT, LEONARD J	405	153.08	68	C0008		06218	02532	2	24 DEANNA DR APT 8
HUNT, RICHARD & CATHERINE	864	199	37.02			01456	00788	1	BROWER LANE
HUNT, RICHARD & CATHERINE	864	199	38.02			01793	00032	2	14 BROWER LANE
HUNT, SHAWN & CHRISTINE	642	169	12			07340	03184	2	662 MONTGOMERY ROAD
HUNTER, CASEY M. & ALICIA L.	715	175.06	58			07127	02398	2	60 MARSHALL ROAD
HUNTER, KENNETH R JR & KATHERINE A	959	204.02	15			06151	00289	2	239 FAIRFIELD LANE
HUNTER, MICHAEL & DANA M.	586	163.21	5	C5924		07202	02981	2	59 TAURUS DRIVE 2D
HUNTER, MICHAEL W & DONNA B	675	174	93.07			01916	00496	2	233 ZION ROAD
HUNTERDON BIBLE CHAPEL INC	189	145.02	15			01782	00494	15D	1321 ORCHARD DRIVE
HUNTINGTON PARK C/O RCP MGT	786	178.02	24.01	P0002				15F	HUNTINGTON PARK
HUNTINGTON PARK ASSOC C/O RCP MGT	779	178.01	24.01	P0001				15F	HUNTINGTON PARK
HUNTINGTON PARK ASSOC C/O RCP MGT	786	178.02	24.02	P0003				15F	HUNTINGTON PARK
HUNTINGTON PARK ASSOCIATION	803	178.02	330	P0004		06772	02121	15F	GREENFIELD LAND
HUPPERT, DENNIS & ANN	886	200.06	2	C0221		05141	00230	2	221 MERRY LANE
HURILLA, VINCENT E & CHERYL A	663	173	14.01			01941	00160	2	301 LONG HILL ROAD
HURLEY, BRIAN L & MARY E	241	149.12	9			02251	00116	2	27 PETERSON ROAD
HURLEY, CHUCK & TANYA	308	151.08	19			02012	00801	2	7 CRAMMER LANE
HURLEY, EDWARD P & TARA R	564	163.13	18	C1324		06133	03319	2	300 GEMINI DRIVE 2D
HURLEY, JOHN F	79	58	28			02116	00285	2	152 JOHANSON AVENUE
HUSKIC, CAZIM & GORDANA	492	163.04	100	C2906		05580	03702	2	2906 CROMWELL COURT
HUSNAIN, ASIF & MEHREEN	393	153.05	22155			06792	02217	2	444 BROOKSIDE LANE
HUSNAIN, SAIYED & SUBEEKKA	251	150.01	24			06089	03195	2	13 RANDOLPH WAY
HUSSAIN, AAZIM SYED & SANIA	1056	205.31	19			06066	01750	2	1 MC CALSEY DRIVE
HUSSAIN, AMIR & NURANE F	820	180.09	6			06870	00445	2	12 ROUSER WAY
HUSSAIN, RAHEAL & NEEDA W.	203	145.09	44			07220	01433	2	29 DROST LANE
HUSTED, PERRI	412	153.08	68	C0096		07175	02156	2	34 DEANNA DR APT 96
HUSZAR, THOMAS JR & CAROLINA	862	199	21.01			07066	02635	2	72 HAMILTON ROAD
HUTCHESON, MARK F & SANYAL SANJUKTA	948	204	1.05			06722	02001	2	208 FAIRFIELD LANE
HUTCHINSON, CHRISTINE	350	151.16	130			06662	00224	2	111 EASTWICK COURT
HUTCHISON, SUSAN K	363	152	9.16			06322	03713	2	35 DITMARS CIRCLE
HUTTON, STEPHEN J & JANET L	255	150.02	48			02267	00575	2	50 VAN ZANDT DRIVE
HUWANG, QUANG VAN	418	153.08	68	C0236		07186	02339	2	524 ANDRIA AVE APT 236
HUYNH, HOANG MY	442	153.13	1	C1006		01869	00093	2	1006 ROBIN ROAD
HUYNH, TU-CHONG & JANE R SHU	197	145.05	13			06286	00869	2	26 DROST LANE
HUYUKTEPE, ALPER	426	153.09	1.01	C3503		06588	01523	2	3503 WELLINGTON COURT
HVOZDOVIC, SCOTT & CATHERINE M F	893	200.10	11.06			02050	00449	2	122 STEINMETZ ROAD
HWANG, SHEAU NING	416	153.08	68	C0152		07163	00275	2	60 DEANNA DR APT 152
HWU, MARGARET A	922	203.14	9			02347	00091	2	23 CAMDEN ROAD
HYDER, SYED A & KANEEZ Z	770	177.13	27			06463	03448	2	1 SEBRING ROUND
HYDRO, CARRIE	217	149.03	2			02354	00640	2	21 VAN BOLTON ROAD
HYDZIK, STEPHEN S & CATHERINE A	185	145	13			05097	02100	2	6 COURY ROAD
HYLANDER, DAVID S & HELENE S	519	163.06	2	C0714		01518	00195	2	247 GEMINI DRIVE 1D
IACHINI, DONNA M	700	175	41.02			07101	03718	2	211 MOUNTAIN VIEW ROAD
IACHINI, GREGORY	470	158	2			07020	00595	2	3 CORONET WAY
IACONO, ANTONIO & ARLETA	328	151.11	10			05925	01774	2	2 SIMONSON LANE
IACOPINO, NICOLE A	595	163.21	7	C2813		06891	02376	2	28-13 BLOOMINGDALE DRIVE
IANNELLA PROPERTIES, LLC	875	200.02	14			06316	00241	4A	747 ROUTE 206

Taxing District 10 Hillsborough Twp

Name of Owner Additional Owners	Page No.	Block No	Lot No.	Lot Qualifier	Account No.	Deed Book	Deed Page	Class	Property Location
IANNELLA PROPERTIES, LLC	875	200.02	15			06818	02203	2	743 ROUTE 206
IANNIELLO, TONI & GENNARO	530	163.06	3	C1814		07377	02896	2	112 BLUEBIRD DRIVE 1D
IANNUCCI, DANIEL & LAUREN	217	149.03	6			06157	00901	2	29 VAN BOLTON ROAD
IANNUCCI, MATTHEW & NICOLE	873	199.01	13			07409	01247	2	13 HARVEST DRIVE
IANNUCCI, REYNOLD & PATTY G	5	4	3.02			05822	00410	2	248 HOCKENBURY ROAD
IANNUCCILLI, MICHAEL T & SUSAN A	833	182.02	14			05419	02142	2	174 FLANDERS DRIVE
IANTORNO, DOMINICK M	607	163.22	5	C3723		06392	03500	2	37-23 BLOOMINGDALE DRIVE
IARKOWSKI, RONALD & LAURA E	807	179	38			01977	00639	2	35 ARTHUR ROAD
IATESTA, MICHAEL & CHERYL	995	205.04	19			06972	00872	2	256 WOODS ROAD
IBARRA, MILDRED	741	175.18	1.01	C0435		05896	01562	2	340 SOUTH BRANCH RD #435
IBRAHIM, HANY	774	178	13.05			06540	02396	2	40 MANOR DRIVE
IBRAHIM, MAJEED M & BHARATHI	760	177.05	12			02138	00691	2	52 PIERSON DRIVE
IDE, SHIRLEY	531	163.06	3	C1913		02307	00013	2	118 BLUEBIRD DRIVE 1C
IDEN, WILLIAM ALAN & CAROL LEE	410	153.08	68	C0076		02254	00821	2	32 DEANNA DR APT 76
IDROVO, FERNANDO & PATRICIA	426	153.09	1.01	C3507		07258	01408	2	3507 WELLINGTON COURT
IG BUILDERS, LLC	114	67	18.07			06259	00088	4B	120 OLD CAMPLAIN ROAD
IGLEWSKI, FRANCIS J & DEBROAH M	855	196	4					2	1235 MILLSTONE RIVER RD
IGNACIO, GLENN & MARIA L	459	153.19	1	C0082		06137	01865	2	8-2 CARDINAL LANE
IGNACIO, RAMON & MYRNA	93	58.01	5			01981	00148	2	21 CAMPBELL ROAD
IGNATOWICZ, TATUM & CZECHOWICZ, C	867	199	68			07205	02502	2	17 PINEYWOODS DRIVE
ILAGAN, PAMELA A & JOSE R BICIERRO	784	178.01	114			06468	02395	2	53 CHETWOOD COURT
ILARIA, SHAWEN F	164	141.11	25			06918	01221	2	45 KLINE ROAD
ILLARIO, MARK M	496	163.05	1.01	C1022		05196	03481	2	808 EVES DRIVE 2M
ILLEIN, GARY & CHARLOTTE H	721	175.08	54			01692	00441	2	424 COVERT COURT
ILOWITE, ROBERT	373	152.06	27.01	C0505		02218	00547	4A	505 OMNI DRIVE
IMBIMBO, RICHARD & DAWN	732	175.11	34			05279	03795	2	303 SPADER COURT
IMBURGIA, CHARLES E	466	155.02	9			05023	00407	2	20 MEADOWBROOK DRIVE
IMHAUSER, GUSTAV	450	153.15	1	C4001		06932	01129	2	248 WILDFLOWER LANE
IMHAUSER, MARION	534	163.06	3	C2123		06927	03067	2	131 BLUEBIRD DRIVE 2C
IMPELLIZERI, ANTHONY T	499	163.05	1.01	C1801		01596	00745	2	583-1 AUTEN ROAD
IMPERIAL DYNAMICS, LLC	35	12	29			06929	02931	2	49 EAST MOUNTAIN ROAD
IMPERIALE, EDWARD & KAREN	921	203.13	5			01835	00123	2	11 FERN WAY
IMRAN, WAQAR	925	203.14	53			07134	00792	2	10 DEER HAVEN DRIVE
INADA, SUSAN A & VELAZQUEZ, DURANE	214	149.01	3			06970	00574	2	5 LONGFIELD DRIVE
INCAO, ALAN	102	62	14			06682	02693	2	119 HAMMLER ROAD
INCAO, JOSEPH M	65	40	8			05551	03315	1	SIXTH STREET
INCAO, PATRICIA	410	153.08	68	C0073		06056	02444	2	32 DEANNA DR APT 73
INDAR, RYAN & NIKITA	1050	205.29	16			07088	01851	2	6 LA TOURELLE DRIVE
INDENDEN, MICHAEL J & MARIANNE C	832	182	70			06049	00980	2	165 FLANDERS DRIVE
INDEPENDENCE REALTY, LLC	382	153.02	1			05845	02091	4A	312 ROUTE 206 SOUTH
INDRAVADAN & SANGITA PATEL RT,	284	151	12.42			07269	01881	2	5 DRAKE CLOSE
INGELFIELD, ANDREA C	395	153.05	22178			06788	01072	2	506 BROOKSIDE LANE
INGENITO, CRAIG	441	153.13	1	C0986		06760	00107	2	986 ROBIN ROAD
INGLE, PRIYANKA B & JADHAV, MANOI	271	150.10	12			07357	03094	2	7 WESLEY ROAD
INGLIN, DAVID L. & CHRISTINA	628	164	8.04			01910	00009	2	868 AMWELL ROAD
INGRAHAM, CHARLES F JR & C A M	559	163.09	1	C0114		01966	00773	2	114 DEVONSHIRE COURT
INGRAM, RANDEE S. & JEFFREY W.	612	163.22	6	C2511		07196	00267	2	25 BLOOMINGDALE DRIVE 1A
INGRAM, ROBERT S & RUTH-ANN	106	65	28			01704	00260	2	12 NOTTINGHAM WAY
INNELLA, GERALD JR & KATHLEEN M	633	167	10			06740	01286	3A	220 LONG HILL ROAD
INNELLA, GERALD JR & KATHLEEN M	633	167	10	Q0524		06740	01286	3B	220 LONG HILL ROAD
INNELLA, GERALD JR & KATHLEEN M	633	167	10.02	Q0524		06740	01286	3B	LONG HILL ROAD
INSPECTOR, ELIZABETH	584	163.21	5	C5711		01597	00068	2	57 TAURUS DRIVE 1A
INSPECTOR, ELIZABETH	586	163.21	5	C5931		01960	00846	2	59 TAURUS DRIVE 3A
INTER DEVELOP CORP	183	144	16.10			01927	00374	1	NEW CENTRE ROAD
INTER DEVELOP CORP	183	144	16.11			01927	00374	1	NEW CENTRE ROAD
INTILI, ALBERT & BRIDGET	744	175.18	32			02235	00765	2	62 EAST MOUNTAIN ROAD
INTILI, SALVATORE	107	65.01	1			07132	00947	2	1 NOTTINGHAM WAY
INTUBE REALTY CORP	180	143	19					4B	297 VALLEY ROAD
INTUBE REALTY CORPORATION	180	143	22			01969	00397	4B	293 VALLEY ROAD
IOFFREDA, SHERRI A	1078	207.02	29			06542	00887	2	19 STEEPLE DRIVE
IORILLO, ERIC C & KRISTIN R	703	175.02	1			06887	02286	2	705 DE CAMP DRIVE
IOVINO, CARMINE A & MARIA	293	151.01	33			02312	00601	2	28 RUNYON STREET
IPARRAGUIRRE, FRILY & LIZ	401	153.05	22260			06888	01354	2	641 E. BROOKSIDE LANE
IPPOLITO, FRANK J & ANNE M	100	60	16			01552	00858	2	4 GAIL ROAD
IPPOS NJ PROPERTY MGMT, LLC	75	58	1.01			07315	00480	4A	63 ROUTE 206 SOUTH
IQBAL, RANA H & AHMAD, AMNA T	495	163.05	1			07087	00775	2	469 AMWELL ROAD
IRISH, DAVID P & JOANNE E	799	178.02	278			01715	00567	2	34 WHITEHALL COURT

Taxing District 10 Hillsborough Twp

18 Somerset County

Name of Owner Additional Owners	Page No.	Block No	Lot No.	Lot Qualifier	Account No.	Deed Book	Deed Page	Class	Property Location
IRON PEAK LAND ASSOCIATES, LLC	695	175	23.01			07426	01458	4A	137 MOUNTAIN VIEW ROAD
IRON PEAK LAND ASSOCIATES, LLC	695	175	23.01	X		00000	00000	15F	137 MOUNTAIN VIEW ROAD
IRRIBARRA, SIDULFO & LAVA, RHONA	331	151.13	11			02221	00020	2	21 MORE ROAD
IRVING, CHARLES A	130	140.02	33			07121	02980	2	35 WEBER AVENUE
IRWIN, THOMAS J & SUSAN E	1075	207.01	124			01926	00117	2	13 HILAND DRIVE
ISAACS, WILBUR & MURPHY, JANICE	803	178.02	323			05753	01439	2	41 BALSAM COURT
ISHKOVA, IULIJA & ISHKOV, OLEKSANDR	925	203.14	52			06924	00550	2	16 DEER HAVEN DRIVE
ISLAM, SAAD	750	177.01	35			07398	02583	2	17 WALLACE BOULEVARD
ISLAM, SHOFIUL & SONNY	1100	208	2			07411	00050	2	404 SOUTH WOODS ROAD
ISZAK, LOUIS & E	121	120	2					1	SUNNYMEAD ROAD
ITHA, MADHAVA RAO & GOTTIPATI, M	482	163.03	16			07167	02626	2	25 TIPPET STREET
IUSPA, ALLAN	538	163.08	1	C0608		01431	00370	2	922-A MERRITT DRIVE
IUSPA, ALLAN	544	163.08	1	C1706		01468	00155	2	902-F MERRITT DRIVE
IUSPA, ALLAN	547	163.08	1	C2208		01462	00229	2	899-D2 MERRITT DRIVE
IVAS, WALTER F & J	474	161	3					2	106 MEADOWBROOK DRIVE
IVATURI, ANITA & KIRAN	89	58	72.99			07369	02553	2	53 NOSTRAND ROAD
IVATURI, KIRAN & ANITA	984	205	57			06988	00215	2	51 MILBURN DRIVE
IWANECHKO, MARIA	333	151.15	67			06425	02076	2	9 FOXHILL LANE
IYER, KAMESH V & RADHA R	1062	205.35	19			06648	01719	2	18 FRENCH DRIVE
IYER, MAHESH L & L SAMBAMOORTHY	291	151.01	3			06440	03019	2	33 NEWELL STREET
IYER, PADMANABHAN & SREEVIDHYA	816	180.06	15			07291	03748	2	49 ROUSER WAY
IZZO, ANTONIO L & ROSANNE M	720	175.08	48			01740	00765	2	412 COVERT COURT
IZZO, MICHAEL TRUSTEE	870	199	112			07343	03211	2	102 ROYCE BROOK ROAD
J & K ASSOCIATES, LLC	617	163.22	30			06845	00307	4A	426 ROUTE 206
J & L HOMES, LLC	525	163.06	2	C1411		07373	00703	2	303 GEMINI DRIVE 1A
J & M SOMERSET, LLC	169	142	23.10	C0004		06342	00435	4B	330 ROYCEFIELD RD UNIT C
J O D, INC	853	192	16			01777	00337	1	ONKA DRIVE
J.O.D., INC	854	194	15			01777	00337	1	ONKA DRIVE
JAAKOBS, JAMES E & SANDRA	22	8.01	12			06086	01976	2	5 HOPE COURT
JABBAL, RAJAN & ANDREA	850	191	26.03			07270	00004	2	3 WILSON COVE
JABEEN, SHABANA, SAEED, SALMAN M	362	152	9.08			07281	02247	2	19 DITMARS CIRCLE
JABLONSKY, MICHAEL C & CAROLEE F	672	174	31.03			02183	00668	2	135 EAST MOUNTAIN ROAD
JABORSKA, JEAN PIERRE & NICOLE	925	203.14	54			01550	00281	2	4 DEER HAVEN DRIVE
JACKEVICIUS, NERIJUS & VILMA	977	204.08	3			06735	00379	2	9 HUNTSMAN LANE
JACKS, THOMAS ELLIOTT & DALE KATHLEEN	106	65	32			05605	01950	2	20 NOTTINGHAM WAY
JACKSON, CAMILLE	867	199	81			05628	03476	2	403 AMWELL ROAD
JACKSON, DOUGLAS & ALEXANDRA	1100	207.13	33			02280	00329	2	2388 MILLSTONE RIVER ROAD
JACKSON, ELAINE	346	151.16	20			07184	03285	2	414 BRADFORD COURT
JACKSON, FREDERICK W JR & KELLY A	1017	205.13	29			05975	01619	2	15 MC MANNUS DRIVE
JACKSON, ROBERT	354	151.20	1	C0405		05759	01818	2	405 COLUMBIA COMMON
JACKSON, SAMUEL E & PATRICIA L	260	150.03	33			02186	00630	2	5 BENNETT ROAD
JACKSON, SARAH & CHAD	524	163.06	2	C1212		06206	03886	2	287 GEMINI DRIVE 1B
JACKSON, STEPHEN C	353	151.20	1	C0403		07106	03043	2	403 COLUMBIA COMMON
JACKSON, TYRONE & KELLY	269	150.09	5			06417	02859	2	42 WESLEY ROAD
JACOB, JAICE & LINCY	176	142.03	30			07383	00101	2	12 WOLFE DRIVE
JACOB, PREMIL & DEYA ELSA	819	180.08	7			06721	02586	2	467 PLEASANT VIEW ROAD
JACOB-NARA, JUBY ANNE	823	180.09	46			07215	02174	2	5 BOEHM WAY
JACOBS, DANIEL S & HOROWITZ, LANA P	397	153.05	22211			06561	03724	2	811 E. BROOKSIDE LANE
JACOBS, JAMES E & KATHLEEN	831	182	62			01842	00223	2	4 ALDRIN COURT
JACOBS, JOSHUA	588	163.21	6	C0614		05890	00916	2	500 AUTEN ROAD 1D
JACOBS, MARC & MICHELLE	982	204.14	17			06734	00520	2	3 CRAY COURT
JACOBS, ROUKOS & TACLA M	1098	207.13	6			06580	03437	2	7 WALKER DRIVE
JACOBSON, MICHAEL L & GRUPPO, A	322	151.09	195			07251	01867	2	24 HUGHEY LANE
JACOBY, GLENN G & MYERS, MELISSA	852	192	3			02242	00018	2	5 ONKA DRIVE
JACUS, FRANK & E	853	194	1					2	15 THEODORA DRIVE
JADAV, DIPTI & Y	380	153	42			06748	00584	2	31 INDEPENDENCE DRIVE
JADHAV, ASHWIN R & SUREKHA A	1006	205.10	15			07301	00421	2	69 VLIET DRIVE
JADWIN, ANDREW & STACY	365	152.01	8			07346	02325	2	24 DITMARS CIRCLE
JAEGER, HOWARD	136	140.03	29			06145	00769	2	40 THORNTON STREET
JAEGLY, JASON J & PERNA, CHRISTINE	372	152.06	16			07414	02941	2	10 LINDSTROM DRIVE
JAFFRI, SALMAN Z. & RIZVI, S.	1091	207.07	21			07207	01737	2	14 STAGECOACH WAY
JAGAR, CHARLES	626	163.22	46	C3523		07091	01502	2	3523 RICHMOND COURT
JAGASIA, DIPIKA S & HIROO K ADIANI	824	180.09	56			06308	02932	2	29 BOEHM WAY
JAGHAB, JOSEPH	423	153.09	1.01	C3004		05822	00874	2	3004 ASTOR CLOSE
JAGHAB, PETER & ANDREA	542	163.08	1	C1305		06172	00246	2	912-E MERRITT DRIVE
JAIN, AJAY MANGILAL & EKTA	1048	205.28	3			07102	02589	2	18 LA TOURELLE DRIVE
JAIN, ANKIT RATAN & ITISHA	230	149.07	20			07031	01995	2	16 LONGFIELD DRIVE

Taxing District 10 Hillsborough Twp

18 Somerset County

Name of Owner Additional Owners	Page No.	Block No	Lot No.	Lot Qualifier	Account No.	Deed Book	Deed Page	Class	Property Location
JAIN, ASHWINI KUMAR	284	151	12.40			07152	02715	2	1 DRAKE CLOSE
JAIN, DEEPAK K & AMI J	891	200.09	17			05261	01284	2	13 WHITE MEADOW ROAD
JAIN, DHAVALKUMAR V & KHYATBAHRN	437	153.13	1	C0851		06975	03314	2	851 ROBIN ROAD
JAIN, GAURAV & BHUTORIA, SAVITA	515	163.05	101.11			07171	03224	2	36 TIPPET STREET
JAIN, GAURAV & BOGRA, MAYURA	508	163.05	1.05	C3006		07371	03793	2	3006 REVERE COURT
JAIN, GAURAV	507	163.05	1.01	C9105		07358	03840	2	806 EVES DRIVE 30
JAIN, MANISH & JAIN, KAILASH	991	205.02	74			07068	03104	2	48 MURPHY DRIVE
JAIN, MANISH & MEGHNA	818	180.07	9			06583	03737	2	10 TORBET ROAD
JAIN, MONICA	300	151.03	37			07244	03666	2	15 FLEMMING DRIVE
JAIN, SANJEEV & NIMISHA	294	151.02	16			06118	00814	2	32 NEWELL STREET
JAIN, VISHAL & MITTAL, NIKA	1032	205.17	8			06596	01525	2	2 TROTTER COURT
JAIPPAUL, LIZA	258	150.03	4			06295	03132	2	7 CORLE PLACE
JAISHANKAR, V & DEVI	89	58	72.102			05385	00808	2	47 NOSTRAND ROAD
JAJE, TOMASZ & IWONA	761	177.06	3			06853	03448	2	553 PLEASANT VIEW ROAD
JAKHAR, MANOJ & RAHIM, RESHMA	514	163.05	101.06			07192	00465	2	26 TIPPET STREET
JAKSZUK, JAN	390	153.05	22109			02274	00406	2	106 BROOKSIDE LANE
JAKUBOWSKI, ROBERT & TARA	219	149.03	29			06731	03709	2	94 ROHILL ROAD
JALAGAM, NAVANEETH R & ARCHANA G	1039	205.21	33			06805	01536	2	29 HOLECOMB DRIVE
JALEN, VEENA	337	151.16	1.03	C0707		06271	02593	2	707 MARLBOROUGH COMMON
JALIL, KIRAN	125	140.01	34			06127	00853	2	78 WEBER AVENUE
JAMALI, SHABBIR	116	78	1.01			07333	00605	1	10 SUNNYMEAD ROAD
JAMBUKESHWARA, AMARESH & KODAMBALLI	752	177.02	19			07250	01969	2	54 WALLACE BOULEVARD
JAMES, D T & JAMES B L & JAMES, C F	9	5	22			06778	02462	2	318 THREE BRIDGES ROAD
JAMES, JOE & CHARU	1047	205.27	3			07079	02456	2	7 LA TOURELLE DRIVE
JAMES, LIJU & SHAH-JAMES, SWETA	964	204.04	24.04			07064	02144	2	282 SHELBURNE PLACE
JAMIN, THOMAS W JR & ANNETTE M	753	177.02	30			01825	00809	2	17 SWENEY COURT
JAMISON, CHRISTOPHER R & KHIRIKA L	1036	205.20	4			06952	00568	2	32 MC INTIRE DRIVE
JAMPA, SURYA N & DAMERA, SOWMYA L	1042	205.22	25			06951	00370	2	24 MILLER DRIVE
JANA, AMIYA & CHATTERJEE, TANUSHRI	327	151.11	7			07160	03480	2	73 FISHER DRIVE
JANAKIRAMAN, HARISH & SIVARAMASUBRA	600	163.21	7	C3623		07077	02726	2	36-23 BLOOMINGDALE DRIVE
JANAMOLLA, KAVITHA REDDY	736	175.14	5			07402	03379	2	19 PRALL ROAD
JANARDHAN, PREM	33	12	6			06897	00962	2	763 CLAWSON AVENUE
JANCZYK, PAWEL & BEATA	99	60	4			02330	00235	2	184 DUKES PARKWAY EAST
JANDOLI, MARK A & SUSAN M	266	150.07	8			05015	00656	2	93 PERRINE PIKE
JANG, DANIEL	518	163.05	101.31	C301B		07240	03150	2	1B TIPPET STREET
JANI, CHIRAG & JANI, BHUMIKA	515	163.05	101.10			07163	03445	2	34 TIPPET STREET
JANI, DHAVAL & JANI, D	788	178.02	116			06877	01074	2	28 BAYBERRY COURT
JANIEC, JOSEPHINE	115	76	8					2	17 SUNNYMEAD ROAD
JANIS, WILLIAM R & SLOWATA, D L	228	149.06	43			02331	00826	2	101 ROHILL ROAD
JANISCH, GLEN E & JANICE M	649	171	11			06299	03547	2	318 LONG HILL ROAD
JANISCH, JAN & MARIANNE	667	173	57			01546	00772	2	384 ZION ROAD
JANKAY, NANCY M	314	151.09	97	C0081		05021	00930	2	9 DEWITT LANE
JANKOWICZ, PETER & KRISTIANNE	748	177	33			06951	03374	2	39 OXFORD PLACE
JANKOWICZ, PETER & KRISTIANNE	784	178.01	112			05958	00286	2	49 CHETWOOD COURT
JANKOWSKI, AMELIA B & THEODORE A	101	61	8			06006	00498	2	131 JOHANSON AVENUE
JANNARONE, GLENN L & JANE	632	167	3					2	800 AMWELL ROAD
JANNER, CAROL R	842	183.03	20			06835	03102	2	13 FRANKLIN DRIVE
JANNONE, GARY & FRANCES	13	6	16			01637	00724	2	534 BLACKPOINT ROAD
JANNONE, GARY & FRANCES	15	7	4			01637	00724	1	BLACKPOINT ROAD
JANNUZZI, LOUIS JR & P C	762	177.06	16			02080	00060	2	488 AMWELL ROAD
JANOKOWICZ, WALTER & JULIE	274	150.12	23			06105	00460	2	65 DUNEDAIN STREET
JANOS, DAVID B & PATRICIA ANN	258	150.03	11			01733	00231	2	13 CONARD COURT
JANOVSKY, WILLIAM V JR & SHARON M	278	150.13	18			02033	00097	2	206 BYWATER WAY
JANSEN, GARY H & JILL	841	183.03	4			07106	01084	2	12 CLAREMONT DRIVE
JANSKY, MICHAEL F & LILY LEE	565	163.21	4	C0108		01553	00767	2	108 WINDSOR COURT
JANSSSEN, VOLKER HAGEN & KAJAL	826	180.09	77			06605	00206	2	10 BOEHM WAY
JANUCIK, WALTER & MARIA G	116	86	3					2	2155 CAMPLAIN ROAD
JANUSZ, ZDZISLAW & ELIZBIETA M	364	152	42			05011	00553	2	299 TRIANGLE ROAD
JANUSZ, ZDZISLAW	364	152	42.01			02273	00445	2	307 TRIANGLE ROAD
JARA, KACEY LYNN	355	151.20	1	C1003		05999	02864	2	1003 WASHINGTON COMMON
JARA, MARGARITA	500	163.05	1.01	C2005		06277	01831	2	790-5 EVES DRIVE
JARAICIE, PATRICIA MARI	547	163.08	1	C2303		07180	02611	2	909-C MERRITT DRIVE
JARDINE, RALPH & JENNIFER	923	203.14	23			05639	01110	2	208 STEPHEN WAY
JARDINES, ELIZABETH	641	169	7.04			06880	02730	2	640 MONTGOMERY ROAD
JAREMA, ROBERT B	602	163.22	4	C4313		02064	00355	2	43-13 BLOOMINGDALE DRIVE
JASH, RAKESH & DHARTI	127	140.01	65	C0406		07036	02133	2	4 WATERMAN LANE UNIT 406
JASH, SHIKHA & GATTUSO, MICHAEL	788	178.02	46			07208	03250	2	2 POND COURT

Taxing District 10 Hillsborough Twp

18 Somerset County

Name of Owner Additional Owners	Page No.	Block No	Lot No.	Lot Qualifier	Account No.	Deed Book	Deed Page	Class	Property Location
JASIAK, STANLEY J JR	341	151.16	1.03	C1907		05646	03634	2	1907 WILLIAM AND MARY CMN
JASINA, LEON M & MELANIE	240	149.11	26			01819	00551	2	414 CONOVER DRIVE
JASINSKI, JULIANA	1051	205.30	7.02			01914	00733	2	198 SCHILKE LANE
JASKOT, JANUSZ & ELIZABETH	104	64	12			06729	03118	2	155 JOHANSON AVENUE
JASTRZEBSKI, FRANK & DIANA G	121	120	4			01491	00097	2	2194 HARRISON STREET
JASTRZEBSKI, JOSEPH & SOPHIE	121	120	1					2	2206 HARRISON STREET
JASTRZEBSKI, JOSEPH & SOPHIE	121	120	3			01813	00391	1	2206 HARRISON STREET
JATEGAONKAR, SUDHIR & VAISHALI	148	141	151			07078	02977	2	22 KLINE ROAD
JAUCIAN, JUSTIN & SUNSHINE	580	163.21	5	C2624		06263	02204	2	26 BLOOMINGDALE DRIVE 2D
JAUHARI, AKASH & NITASHA	238	149.10	20			07339	01624	2	6 ODELL COURT
JAVIER, FERNANDO T & LAURA C	401	153.05	22259			06169	01877	2	639 E. BROOKSIDE LANE
JAWAHAR, AJAY C SOLAI & MAKHANI, N	673	174	34.07			06922	00197	2	219 EAST MOUNTAIN ROAD
JAWIDZIK, FRANK J III & JEAN M	742	175.18	19.15			02013	00609	2	411 ERNEST DRIVE
JAWORSKI, SCOTT A & NATALIE L	1043	205.23	5			05859	01035	2	5 COVEL DRIVE
JAYABALAN, KATHIRESAN	328	151.11	17			06743	00818	2	16 SIMONSON LANE
JAYAN, RAJADEV & CHANDRAN, INDU	909	203.06	3			07268	02053	2	3 JOSHUA DRIVE
JAYARAM, MOHANRAM & SHANTHA	821	180.09	13			06903	02469	2	3 MCCOY COURT
JAYARAM, VARSHA & BHEEMARAYAN, M.,	282	151	12.14			07257	01659	2	7 WAKEMAN CIRCLE
JAYARAMAN, RAMAKRISHNAN & RICHAN PAND	671	174	18.07			07364	02167	2	19 DOGWOOD DRIVE
JDAS REALTY, LLC	662	173	9.06			07085	01019	3A	33 WERTSVILLE ROAD
JDAS REALTY, LLC	663	173	9.06	Q0055		07085	01019	3B	33 WERTSVILLE ROAD
JEDZINIAK, PAUL & KAREN	1085	207.04	19			02074	00356	2	25 HILLCREST ROAD
JEFFERSON, CEDRIC	528	163.06	2	C1643		07236	01379	2	295 GEMINI DRIVE 4C
JEFFERSON, JANAE C.	457	153.15	1	C7607		07152	01435	2	76-G FARM ROAD
JEFFERSON, SUSAN	593	163.21	6	C1023		06718	01004	2	490 AUTEN ROAD 2C
JEFFRIES, J R JR & DOWNING, CRISTAL	825	180.09	71			06610	01224	2	22 BOEHM WAY
JENEY, JAY M & MARY K	1004	205.08	16			02055	00663	2	62 VLIET DRIVE
JENEY, JOHN P & MEGHAN K	1068	207.01	47			05165	03608	2	14 MULFORD LANE
JENKINS, LONELL & TANGIE	335	151.15	103			05210	03357	15F	77 HAVERFORD COURT
JENKINS, ROBERT C & JANICE J	138	141	11			02310	00761	2	52 FALCON ROAD
JENKINS, WILLIAM & MELISSA	470	157	20			02206	00542	2	14 CRANBROOK AVENUE
JENKINS, J L D & JENKINS, J F R TRTS	192	145.03	3			06763	02186	2	56 CHAMBERLAIN DRIVE
JENNINGS, PATRICIA A	975	204.07	15			06697	02567	2	191 FAIRFIELD LANE
JENNINGS, THOMAS G	29	11	54			06740	02498	2	708 MILL LANE
JENORE, SHERRIL & SCRIBNER, M.	760	177.05	15			07135	01991	2	46 PIERSON DRIVE
JENSEN, BIRTHE	691	174.04	83			05129	01214	2	221 DAVAL ROAD
JENSEN, CHRISTIAN III & CHRISTINE O	638	168	9			01965	00550	2	742 AMWELL ROAD
JENSEN, MARGUERITE	489	163.04	100	C2306		05274	01275	2	2306 TUDOR COURT
JENSEN, PAUL H	496	163.05	1.01	C1023				2	808 EVES DRIVE 2N
JENSEN, RICHARD B & MARGARET V	468	156	19			06304	03061	2	4 CRESTWOOD AVENUE
JENSEN, STEVEN M & ADRENNE	31	12	3.15			06958	01618	2	611 BOOZER LANE
JEREMIAH, CRAIG & NICOLE M	967	204.06	5			05747	03140	2	5 VALINOR ROAD
JERNIGAN, JAMES & JENNIFER	104	64	6			06083	02883	15F	138 TAYLOR AVENUE
JESCHKE, WOLF MARTIN & HEIKE	259	150.03	21			02276	00599	2	79 PERRINE PIKE
JESS, THOMAS A & WANG, YINGXUE	548	163.08	1	C2405		07361	02756	2	911-C1 MERRITT DRIVE
JESSUP, TIMOTHY GERARD & PANG, YU L	606	163.22	5	C3532		06673	00081	2	35-32 BLOOMINGDALE DRIVE
JEYARAJU, DANNY & VANHALTREN, SABIN	83	58	72.14			07359	01728	2	40 CAMPBELL ROAD
JEZOREK, CHRISTOPHER	346	151.16	13			07382	03861	2	421 BRADFORD COURT
JF READINGTON INC	44	13.01	19					1	DEER PATH-DETENSION POND
JF READINGTON INC	44	13.01	20					1	DEER PATH-OPEN SPACE
JHA, KANHAIYA KUMA	426	153.09	1.01	C3504		07297	01071	2	3504 WELLINGTON COURT
JHA, PRITI KUMARI & AVINASH	87	58	72.72			07384	03265	2	99 NOSTRAND ROAD
JHAVERI, NILESH M & HEMANGINI N	285	151	12.50			01954	00781	2	6 SKILLMAN CLOSE
JI, CHUNXIN	1022	205.15	51			06554	01876	2	2 RADDEL COURT
JI, YONGGANG & ZIYAN	224	149.05	8			05399	01703	2	93 ROHILL ROAD
JIANG, JUN LI, CHUNHUA	202	145.09	27			06598	02626	2	8 HEITZ LANE
JIANG, WEI & JINGQIU CHEN	707	175.04	25			06319	00678	2	803 TEN EYCK COURT
JIANG, XINGHAI & LI, JIN	91	58	72.138			02216	00878	2	16 NOSTRAND ROAD
JIAO, JUHUI & XUEYI SUN	687	174.04	20			06567	01160	2	60 MURRAY DRIVE
JIDUGU, JAYA V	822	180.09	24			06931	02997	2	40 ROUSER WAY
JILL COURT ASSOCIATES II LLC	880	200.05	15			07266	02867	4B	1 JILL COURT
JILL COURT ASSOCIATES II, LLC	879	200.05	7.01	C0200				4B	4 JILL COURT SUITE 2
JILL COURT ASSOCIATES II, LLC	879	200.05	7.01	P0004				15F	4 JILL COURT
JILL COURT ASSOCIATES II, LLC	880	200.05	8.01	C0100		05890	00011	4A	6 JILL COURT BLDG 23
JILL COURT ASSOCIATES II, LLC	880	200.05	8.01	P0005				15F	6 JILL COURT
JILL COURT ASSOCIATES II, LLC	880	200.05	13.01	C0100		05890	00011	4B	5 JILL COURT BLDG 14
JILL COURT ASSOCIATES II, LLC	880	200.05	13.01	P0006				15F	5 JILL COURT

Taxing District 10 Hillsborough Twp

18 Somerset County

Name of Owner Additional Owners	Page No.	Block No	Lot No.	Lot Qualifier	Account No.	Deed Book	Deed Page	Class	Property Location
JILL COURT ASSOCIATES II, LLC	880	200.05	14.01			05890	00011	4B	3 JILL COURT BLDG 15
JILL COURT ASSOCIATES, LLC	879	200.05	6			05890	00003	4B	2 JILL COURT
JIMENEZ, JOSE & ARISTIZABAL, BEATRIZ	1051	205.30	13			07341	01434	2	84 WOODS ROAD
JIMENEZ, RACHEL & EDDIE	266	150.06	33			07324	02858	2	4 SHARP DRIVE
JIMENEZ, REBECA E	41	13.01	5.24			06341	00589	2	35 NORZ DRIVE
JIMENEZ, RUDY	478	162	26			06929	03129	2	106 SOUTH TRIANGLE ROAD
JIN, CANG & LIANG, XINXIA	96	58.02	15			07033	00520	2	40 NOSTRAND ROAD
JIN, HEHUI & BIYUN HU	387	153.05	22066			05642	02247	2	451 BROOKSIDE LANE
JIN, WEI & MARIA LIU	92	58	72.147			06310	03332	2	3 LEIGH ROAD
JINKS, VERONICA E	884	200.06	2	C0121		06621	03804	2	121 CHANDLER COURT
JIROUSCHEK, ED & LESLIE MEADE-	921	203.13	7			05795	01777	2	34 BEVERLY DRIVE
JIVERA, HIRAM & TORRES, WANDA	338	151.16	1.03	C1601		02036	00498	2	1601 WILLIAM AND MARY CMN
JLM ASSET MGMT, LLC	804	178.02	431.01			07379	03138	4A	756 ROUTE 206
JM34 ABEEL, LLC	838	183.01	40			07401	02614	1	1170 MILLSTONE RIVER ROAD
JM34 ABEEL, LLC	857	198	2.03			07401	02623	1	301 AMWELL ROAD
JO DON PROPERTIES LLC	876	200.04	4	C0001		05705	02739	4B	14 ILENE COURT
JOAN SCHOLL PROPERTY TRUST	535	163.06	3	C2244		07230	02856	2	117 BLUEBIRD DRIVE 4D
JODIE ALISON 994, LLC	501	163.05	1.01	C2207		05712	00290	2	910-7 RENATE DRIVE
JOFFE, SCOTT & NATALIA	400	153.05	22245			06868	03190	2	620 E. BROOKSIDE LANE
JOGANNAGARI, NARAYANASWAMY & KALYAN	1025	205.15	89			07058	02945	2	20 LUCAS DRIVE
JOHANNESSEN, H. & SICA, D.	793	178.02	193			01667	00875	2	156 STRATFORD COURT
JOHN E GULLA REVOCABLE TRUST	743	175.18	20			07191	01812	2	36 EAST MOUNTAIN ROAD
JOHN, J & L ; CHRISTOPHER, S	914	203.10	4			06868	02932	2	20 BEVERLY DRIVE
JOHN, JIO M & MARIAMMA KURIAN	275	150.12	39			05920	03608	2	41 SNOWBOURN PLACE
JOHN, RAJKUMAR N& MARY ALDIA K	578	163.21	4	C4831		05878	02278	2	48-31 BLOOMINGDALE DRIVE
JOHNSEN, STEFANIE A & KREILEIN, M M	972	204.06	70			06662	00541	2	14 HUNTSMAN LANE
JOHNSON, ALLEN & SONIA	1092	207.08	20			05898	03346	2	29 RIVERVIEW TERRACE
JOHNSON, AMONDA	520	163.06	2	C0743		05968	00962	2	247 GEMINI DRIVE 4C
JOHNSON, BRETT C & JEANETTE	930	203.16	38			06735	02461	2	72 MICHELLE LANE
JOHNSON, CAROLYN M	272	150.12	3			02316	00367	2	131 RIVENDELL ROAD
JOHNSON, CHARLES & E., APRIL L	43	13.01	12			07036	02534	2	854 RIVERSIDE DRIVE
JOHNSON, CHARLES & PISCHAYADA	512	163.05	1.05	C3202		07022	02361	2	3202 REVERE COURT
JOHNSON, CHERYL	568	163.21	4	C0705		05524	01549	2	705 WESTMINSTER COURT
JOHNSON, CONNIE LEE	41	13.01	5.11			06568	03659	2	862 RIVERSIDE DRIVE
JOHNSON, DALE F & MARYJANE	111	65.04	20			02234	00350	2	1 MAGDA LANE
JOHNSON, DANIEL C & DOLORES B	128	140.02	3			06040	03069	2	5 THORNTON STREET
JOHNSON, DENISE A & VAN NESS, L C	525	163.06	2	C1422		06072	00001	2	303 GEMINI DRIVE 2B
JOHNSON, DEPTINA L & DOZIER, CASSAN	398	153.05	22225			07280	02194	2	703 E. BROOKSIDE LANE
JOHNSON, DONNETTA, TRUSTEE	229	149.07	9			07189	00310	2	17 DRAKE ROAD
JOHNSON, ERIK K & JOHNSON, DEBORAH	373	152.06	27.01	C0507		01964	00009	4A	507 OMNI DRIVE
JOHNSON, GERALD V & ROSALIND G	441	153.13	1	C0982				2	982 ROBIN ROAD
JOHNSON, HERMAN G & BARBARA V	285	151	12.57			01787	00377	2	3 TUNISON CLOSE
JOHNSON, HOLLY	569	163.21	4	C0715		02119	00012	2	715 WESTMINSTER COURT
JOHNSON, JAMES A & MARY ANN	28	11	42					2	649 AMWELL ROAD
JOHNSON, JOHNNIE & DONNETTA F	351	151.16	145			01980	00275	2	1 KALER STREET
JOHNSON, JUNIOR & WILLS, CONROY	115	76	2			06820	03241	2	2237 CAMPLAIN ROAD
JOHNSON, KENNETH E & JOAN J	977	204.08	7			02030	00403	2	9 RENARD ROAD
JOHNSON, MICHAEL & CLAIRE N	278	150.13	8			06063	01524	2	170 BYWATER WAY
JOHNSON, NILES T & LEIGH A	252	150.02	5			06266	02562	2	2 WOODVILLE TERRACE
JOHNSON, PATRICIA	543	163.08	1	C1605		05963	03051	2	900-E MERRITT DRIVE
JOHNSON, PAUL & CLIFFORD, CATHLEEN	920	203.12	19			06961	02807	2	26 CAMDEN ROAD
JOHNSON, RICHARD & MARIA	471	158	11			05923	03125	2	93 MEADOWBROOK DRIVE
JOHNSON, RICHARD A & DEBRA C	970	204.06	51			01832	00440	2	21 TALLY HO TRAIL
JOHNSON, ROBERT & NATALIE	942	203.22	10			06957	03370	2	15 APPLE HILL ROAD
JOHNSON, ROBERT J & CHRISTINE	1005	205.09	9			06338	00736	2	2 DILTS LANE
JOHNSON, STACEY L.	604	163.22	5	C3142		07215	02326	2	31-42 BLOOMINGDALE DRIVE
JOHNSON, TIMOTHY K & RHONDA	634	167	13			02096	00759	3A	577 MONTGOMERY ROAD
JOHNSON, TIMOTHY K & RHONDA	634	167	13	Q0056		02096	00759	3B	577 MONTGOMERY ROAD
JOHNSTON, ADRIAN	630	165	5.01			06839	02928	1	MONTGOMERY ROAD
JOHNSTON, GARRY & ANN	611	163.22	6	C2344		02305	00729	2	23 BLOOMINGDALE DRIVE 4D
JOHNSTON, MICHAEL & MELANIE	381	153.01	6			05890	01301	2	4 JOHN HANCOCK AVENUE
JOHNSTONE, ANDREA D & GLEN	728	175.09	4			06709	02224	2	124 TERHUNE LANE
JOHO, RONALD F & KAREN A	147	141	125			07055	03176	2	76 KLINE ROAD
JOICE2KM LLC,	405	153.08	68	C0003		07194	03094	2	24 DEANNA DR APT 3
JOICE2KM LLC,	410	153.08	68	C0068		07194	02322	2	32 DEANNA DR APT 68
JOIS, SREENIVASA M & AARTHI	1008	205.11	23			06719	03263	2	21 COLLINS DRIVE
JOLLIFFE, WAYNE A & LINDA K	1081	207.02	67			01970	00739	2	16 DAVENPORT WAY

Taxing District 10 Hillsborough Twp

18 Somerset County

Name of Owner Additional Owners	Page No.	Block No	Lot No.	Lot Qualifier	Account No.	Deed Book	Deed Page	Class	Property Location
JOLLY, RAYMOND V & MARIE-P M	942	203.22	13			02182	00117	2	7 APPLE HILL ROAD
JONAS, JOHN G	429	153.10	1.02	C2705		06699	02759	2	2705 KENT PLACE
JON-CIN HOLDING OF HILLSBOROUGH LLC	857	198	5.02			06364	01065	4A	311 AMWELL ROAD
JONES, ALAN ROBERT & MEAGHAN E	1079	207.02	43			05645	03830	2	8 SURREY DRIVE
JONES, ANN M	461	153.19	1	C0323		01823	00360	2	32-3 FARM ROAD
JONES, ANTHONY D. & RIOS-PASTRANA	784	178.01	108			07184	02425	2	41 CHETWOOD COURT
JONES, BRADLEY & JENNIFER	19	8	67			06638	03309	2	4 UPPER NESHANIC COURT
JONES, BRANDON & ANN E	1066	207.01	16			06982	02929	2	38 STURWOOD DRIVE
JONES, DARRICK C & RACHEL C	792	178.02	172			06892	03469	2	114 LONG ACRE COURT
JONES, FRANK & KARLA	727	175.08	141			06556	02353	2	707 WHITENACK COURT
JONES, FRANK W & V DIANE	909	203.05	51			01335	00182	2	26 SCOTT DRIVE
JONES, GERALD & MARYANNE	141	141	44			07421	00265	2	2267 CAMPLAIN ROAD
JONES, KAITLYN	446	153.14	1	C7311		07121	03311	2	73-K FARM ROAD
JONES, LAWRENCE K & BARBARA J	769	177.13	12			02197	00152	2	15 DUMONT ROAD
JONES, MAJOR JR & SUZANNE	883	200.06	2	C0094		06873	00642	15F	94 GABRIEL COURT
JONES, MICHAEL D & DELPHINE M TRS	277	150.12	61			02297	00775	2	13 LORIE PLACE
JONES, MICHAEL D & SARAH	1075	207.01	135			06642	03583	2	3 RIVERVIEW TERRACE
JONES, MICHAEL G	98	59	5			06757	00963	2	102 KIMBERLY ROAD
JONES, MICHELE K	440	153.13	1	C0975		02254	00108	2	975 ROBIN ROAD
JONES, RENEE M	599	163.21	7	C3431		05701	01911	2	34-31 BLOOMINGDALE DRIVE
JONES, RICHARD D & LESLIE M	577	163.21	4	C4634		02207	00548	2	46-34 BLOOMINGDALE DRIVE
JONES, ROBERT J & DANA M TRUSTEES	41	13.01	5.28			07289	00900	2	27 NORZ DRIVE
JONES, SCOTT T & LINDA N	957	204	44.11			05073	00410	2	5 SLATER COURT
JONES, SUSAN THERESA	1087	207.05	28			05332	03484	2	14 HILLCREST ROAD
JONES, THOMAS E & MARIANNE L	123	140.01	9			06190	00803	2	28 WEBER AVENUE
JONNA, SIVA PRASAD	196	145.04	21			05991	01138	2	6 PEAK LANE
JONNALA, ANUSHA REDDY & RONDA, M.,	518	163.05	101.31	C301A		07236	03459	2	1A TIPPET STREET
JORDAN, CARYN J & TIMOTHY J	724	175.08	99			01951	00347	2	201 BROKAW COURT
JORDAN, CHARLYS	388	153.05	22072			06831	02447	2	463 BROOKSIDE LANE
JORDAN, JAMES J & JORDAN, DIANE	679	174	151			01799	00764	2	361 LONG HILL ROAD
JORDAN, JOHN T & MARY BETH	242	149.12	15			02117	00021	2	19 LEWIS STREET
JORDAN, KARL & LYNN	927	203.15	5			06660	01255	2	501 SOUTH WOODS ROAD
JORDAN, MARY	485	163.04	100	C1408		02274	00024	2	1408 ST. JAMES COURT
JORDAN, THEODORE R & IRMA L	95	58.01	41			02039	00013	2	16 DICKERSON ROAD
JORGENSEN, JOHN D & CAROL R	257	150.03	1			01637	00414	2	1 CORLE PLACE
JOSBENO, JOHN & DONNA	287	151	12.86			05971	03233	2	37 BAKER CIRCLE
JOSE, GEORGY	596	163.21	7	C2833		06868	02793	2	28-33 BLOOMINGDALE DRIVE
JOSEPH, JAYAN MATTHEW	579	163.21	5	C2423		06053	02812	2	24 BLOOMINGDALE DRIVE 2C
JOSEPH, MATHEW K & CICYL N	423	153.09	1.01	C3005		01778	00398	2	3005 ASTOR CLOSE
JOSEPH, MATHEW K & CICYL N	424	153.09	1.01	C3201		05657	01308	2	3201 ASTOR CLOSE
JOSEPH, MYSTE	544	163.08	1	C1805		06947	01315	2	896-E MERRITT DRIVE
JOSEPH, REJI & SUBI PAUL THEKKAN	288	151	12.92			07056	01039	2	25 BAKER CIRCLE
JOSHI, BHAVASH & ASHLEY	941	203.22	6			07267	01334	2	15 KILMER DRIVE
JOSHI, MONIMALA NIKHIL	442	153.13	1	C1001		07323	00981	2	1001 ROBIN ROAD
JOSHI, PRASAD & AMITA	817	180.07	3			06431	03641	2	17 BRENNAN WAY
JOSHI, TANVI & BHUMIT	1012	205.11	61			07053	01421	2	16 HORSESHOE DRIVE
JOSWICK, MICHAEL & TARA	112	67	10			06253	00598	15F	2268 CAMPLAIN ROAD
JOVANI, ANDI N	583	163.21	5	C5323		07004	00808	2	53 TAURUS DRIVE 2C
JOVANI, HOLTISA	346	151.16	16			06984	03455	2	418 BRADFORD COURT
JOVANI, HOLTISA	448	153.14	1	C7912		06737	00725	2	79-L FARM ROAD
JOY, JERIN JOY O & PETER, NEETHU	577	163.21	4	C4624		07061	01542	2	46-24 BLOOMINGDALE DRIVE
JPMB NJ CHASE & CO	826	181	2			06582	03261	4A	381 ROUTE 206 SOUTH
JR LARUE REAL ESTATE, LLC	807	180.01	2			06652	02316	4A	882 ROUTE 206
JSD IMMOBILIARE, LLC	849	191	22.03			05951	02172	1	PLUMSTEAD WAY
JSM AT HILLSBOROUGH, LLC	466	155.01	66			06626	01109	4A	390 ROUTE 206
JSM AT HILLSBOROUGH, LLC	466	155.01	67			07003	01735	1	ANDRIA AVENUE
JTWELVE, LLC	179	143	11.01			07041	00561	4B	301 ROYCEFIELD ROAD
JTWELVE, LLC	179	143	11.04			07041	00561	1	ROYCEFIELD ROAD
JU, MATTHEW & JIHAE	678	174	144			05654	01209	2	379 ZION ROAD
JUDKINS, DIANE L	592	163.21	6	C0932		05008	03588	2	498 AUTEN ROAD 3B
JUGAN, JOAN M & ROBERT S	273	150.12	10			06816	00169	2	109 RIVENDELL ROAD
JULE, CHRISTOPHER P	624	163.22	46	C3406		07358	00014	2	3406 RICHMOND COURT
JULE, PRISCILLA	391	153.05	22126			07279	01102	2	228 BROOKSIDE LANE
JULIAN, ESTELLE	886	200.06	2	C0211		05086	00540	2	211 CHANDLER COURT
JULIAN, NEIL & SUSAN F	154	141.06	18			06989	01080	2	11 BELLIS CIRCLE
JULIAN, SHAUN	1008	205.11	16			06803	02535	2	7 COLLINS DRIVE
JULIEDEL LLC,	860	199	12			07232	00271	4A	34 HAMILTON ROAD

Taxing District 10 Hillsborough Twp

18 Somerset County

Name of Owner Additional Owners	Page No.	Block No	Lot No.	Lot Qualifier	Account No.	Deed Book	Deed Page	Class	Property Location
JULIEN, MARILYN	336	151.15	115			07103	03406	2	51 HAVERFORD COURT
JULIUS, PETER & DACUK-JULIUS, LISA	885	200.06	2	C0181		07128	00102	2	181 MERRY LANE
JULIUS, PETER M & DACUK-JULIUS, L	480	163.02	19.27			01780	00456	2	2 UPDIKE AVENUE
JUMA PROPERTIES, LLC	75	51	4	C0911		06994	03842	4A	911 COURTYARD DRIVE
JUMA PROPERTIES, LLC	75	51	4	C0912		06994	03842	4A	912 COURTYARD DRIVE
JUMA PROPERTIES, LLC	75	51	4	C0921		06994	03842	4A	921 COURTYARD DRIVE
JUMA PROPERTIES, LLC	75	51	4	C0922		06994	03842	4A	922 COURTYARD DRIVE
JUNCTION RD LLC,	739	175.18	1.01	C0127		07217	01408	4A	340 SOUTH BRANCH RD #127
JUNCTION ROAD PARTNER,S LLC	169	142	23.10	C0007		07073	01571	1	330 ROYCEFIELD RD UNIT G
JUNE FERRANTE IRREVOCABLE TRUST	181	143	26.01			02244	00004	2	193 VALLEY ROAD
JUNEJA, RAVI R & PURI, REEMA A	1034	205.19	14			06995	02831	2	27 LUCAS DRIVE
JUNIOR, JOHN J III	344	151.16	1.03	C9062		01605	00129	2	906-B MARLBOROUGH COMMON
JUNO PROPERTIES	571	163.21	4	C1004		06892	03350	2	1004 VICTORIA COURT
JURADO, LEO-FELIX & ILUMINADA	1009	205.11	33			05935	00486	2	48 MILBURN DRIVE
JURCZAK, LORI ANN P	639	168	13			07103	03475	2	231 LONG HILL ROAD
JURKOVIC, J A & DONNELLY, B	985	205.01	2			01918	00281	2	4 CORNELL TRAIL
JURKOWICH,PHILIP J&SLUYTER,MONICA S	930	203.16	31			05301	00252	2	58 MICHELLE LANE
JUSSIM, LEE & BAUM, LISA	1023	205.15	72			02286	00152	2	110 LABAW COURT
JUSTIN, GEOPHER STEPHY & FLETCHER,	814	180.03	29			07135	00194	2	39 LAWRENCE COURT
JUSZCZAK, THEODORE & ANN MARIE	866	199	66			06759	02545	2	13 PINEYWOODS DRIVE
JUZWA, JOZEF C/O PETER JUZWA	368	152.03	12			05349	00057	2	5 LINDSTROM DRIVE
JUZWA, PETER	387	153.05	22058			06397	00837	2	315 TALL OAK LANE
JWD RENTAL, LLC	37	12	43			06837	00953	3A	761 MILL LANE
JWD RENTAL, LLC	37	12	43	Q0057		06833	00736	3B	761 MILL LANE
JWD RENTAL, LLC	664	173	18			07043	00943	2	288 ZION ROAD
KAADO, ZACHARY S.	360	151.20	1	C2304		07135	01163	2	2304 JAMESTOWN COMMON
KAAS, LLC	35	12	32.01			07092	03806	2	55 EAST MOUNTAIN ROAD
KABARIA, NIMESH & NEIPA	1004	205.08	21			06991	03660	2	52 VLIET DRIVE
KABBINAD, R & KURUVATTI,ANNA P	767	177.12	1			06547	03359	2	8 STAATS DRIVE
KABIL, BRIANNE	783	178.01	90			07095	01098	2	5 CHETWOOD COURT
KABIR, FAHAD	286	151	12.64			07003	01123	2	6 HEGEMAN CLOSE
KABRA, RAKESH K & SEEMA, TRUSTEE	1048	205.27	19			07287	01411	2	19 MURPHY DRIVE
KABUS, DANIEL M. & MICHELLE L.	602	163.22	4	C4141		07182	03822	2	41-41 BLOOMINGDALE DRIVE
KACHORSKY, MICHAEL S JR & CAROLYN	369	152.05	2					2	8 BANOR DRIVE
KACZOCHA, JACEK	226	149.06	23			07421	01371	2	71 ROHILL ROAD
KADAKIA, GAURANG & DHARNA G	1034	205.19	11			06892	00743	2	21 LUCAS DRIVE
KADAKIA, RINKU & ARCHITA	812	180.03	8			07162	03760	2	9 ROUSER WAY
KADAM, AJITSINGH S & ARCHANA A	816	180.06	9			06358	02004	2	9 TORBET ROAD
KADRI INVESTMENTS, LLC	627	164	5.01			06868	03024	2	884 AMWELL ROAD
KADRI, JAMAL & KATHLEEN	10	5	38			07420	02238	3A	849 AMWELL ROAD
KADRI, JAMAL & KATHLEEN	10	5	38	Q0016		07420	02238	3B	849 AMWELL ROAD
KAHLERT, THERESA K	126	140.01	65	C0212		07012	01141	2	2 WATERMAN LANE UNIT 212
KAFKA, ROMAN & KATHLEEN M	967	204.06	7			06096	00073	2	9 VALINOR ROAD
KAHLE, ROBERT L	577	163.21	4	C4614		07061	00822	2	46-14 BLOOMINGDALE DRIVE
KAHORA, PATRICIA	344	151.16	1.03	C9032		05443	00874	2	903-B MARLBOROUGH COMMON
KAHRER, MARY ELIZABETH	622	163.22	45	C3728		02356	00888	2	3728 ROYCE COURT
KAIMAPARAMBIL, PRINCE JAMES	518	163.05	101.31	C303A		07234	01622	2	3A TIPPET STREET
KAISER, CLIFFORD J & HENRIETTA S	1036	205.20	13			01989	00220	2	14 MC INTIRE DRIVE
KAISER, KENNETH & MARY ANN	376	152.06	40			02153	00271	2	56 VALLEY ROAD
KAJA, LAKSHMI NARAYANA & SESHARATNA	86	58	72.56			07363	03293	2	104 NOSTRAND ROAD
KAJOGBOLA, KEHINDE O. & RAWAA	778	178	13.65			07126	03158	2	10 ESTATE ROAD
KAJOGBOLA, TAIWO & TIMEA	385	153.05	22035			07024	01502	2	432 TALL OAK LANE
KAKKAR, SHEENA & ARORA, SHIRSHAK	294	151.02	10			07397	02565	2	20 NEWELL STREET
KALADAS LIVING TRUST/KALADAS,R TRST	409	153.08	68	C0055		05030	01921	2	28 DEANNA DR APT 55
KALANTARI, BABACK & WINDISH, JENNIF	931	203.16	51			06894	02627	2	8 DEER RUN
KALAPALA, SRINIVASA M & USHA D	1035	205.19	30			06783	03684	2	22 HOLECOMB DRIVE
KALAVALA, BALASUBRAMANYA N & LAKSHM	1050	205.29	15			07010	01443	2	4 LA TOURELLE DRIVE
KALE, KIRIT & KALE, SONIKA	995	205.04	18			07261	01712	2	264 WOODS ROAD
KALENA, MAUREEN E	385	153.05	22033			01765	00549	2	428 TALL OAK LANE
KALENTY, KEVIN M & DEBORAH E	42	13.01	5.36			02084	00816	2	4 FELLEN PLACE
KALETSKI, ADAM & LAURA	760	177.05	17			02261	00725	2	42 PIERSON DRIVE
KALIA, PUJA	596	163.21	7	C3014		07240	03108	2	30-14 BLOOMINGDALE DRIVE
KALIDINDI, KALYAN & MANTENA, S	990	205.02	59			07248	01916	2	27 GALLIGEN DRIVE
KALLA, ARVIND KUMAR & NEETU KALLA	1058	205.31	44			06178	00061	2	8 KIMBLE COURT
KALLENS, MATTHEW & KETURAH	1076	207.01	138			07235	00775	2	744 TOWNSHIP LINE ROAD
KALLURI, VENKATA & UMA	822	180.09	25			06459	01095	2	42 ROUSER WAY
KALMANOWITZ, P P & MIHAILOFF, G	718	175.08	13			01918	00740	2	194 BEEKMAN LANE

Taxing District 10 Hillsborough Twp

18 Somerset County

Name of Owner Additional Owners	Page No.	Block No	Lot No.	Lot Qualifier	Account No.	Deed Book	Deed Page	Class	Property Location
KALRA, AASHISH & RUCHI	349	151.16	124			06815	00381	2	123 EASTWICK COURT
KALRA, AMIT & TAMANNA H	1044	205.24	16			06450	03192	2	4 MERSHER COURT
KALYANKAR, MAKRAND & JILL	699	175	37.01			06282	02866	2	180 EAST MOUNTAIN ROAD
KAMARAJU, KRISHNA M & AYACHIT, M	1050	205.29	13			07042	00406	2	25 MURPHY DRIVE
KAMARAJUGADDA, RAMA	907	203.05	18			07103	01335	2	18 JOSHUA DRIVE
KAMASAMUDRAM, VISHNU K & AKELLA	301	151.03	45			06988	01542	2	25 YATES DRIVE
KAMAT, VILAS & SHILPA	1047	205.27	7			07252	00001	2	17 LA TOURELLE DRIVE
KAMAT, VINAYAK S & MRIDULA V	1000	205.06	4			02209	00575	2	39 VLIET DRIVE
KAMBHAMPATI, SIVA RAMA PRASAD	293	151.02	3			06697	00254	2	6 NEWELL STREET
KAMBHAMPATI, VIJETA & VENKATA S	199	145.08	2			07105	02956	2	11 BUSH ROAD
KAMEN, JOHN ERIK	464	155	46			02102	00859	2	226 TRIANGLE ROAD
KAMINENI, UMA M & INDRANI D	1062	205.35	16			06709	01574	2	24 FRENCH DRIVE
KAMINSKI, KATHLEEN & ROBERT	428	153.10	1.02	C2601		05944	01849	2	2601 TRAFALGAR SQUARE
KAMINSKY, JERROLD N & LOIS S	511	163.05	1.05	C3114		01648	00053	2	3114 REVERE COURT
KAMINSKY, PAUL A & KAREN	930	203.16	33			05627	03304	2	62 MICHELLE LANE
KAMMARA, PHANIDHAR K & SREEDEVI	577	163.21	4	C4613		07077	03603	2	46-13 BLOOMINGDALE DRIVE
KAMMERMAN, JOEL S	958	204.02	5			06671	01191	2	6 HARFORD PLACE
KAMPF, JEFFREY M & PATRICIA O	1099	207.13	16			01649	00520	2	20 RIVERVIEW TERRACE
KANABY, DAVID S & CHRISTY	36	12	33.05			02292	00549	2	717 MILL LANE
KANACH, JAMES J & DEBRA A	281	150.14	28			02285	00283	2	112 RIVENDELL ROAD
KANACH, JOHN K	627	164	7.02			02224	00528	2	72 RAINBOW HILL ROAD
KANACH, SUSAN L	24	10	5	Q0059		05285	01156	3B	RIVER ROAD
KANACH, SUSAN LEACY	9	5	33	Q0058		07159	01014	3B	WOODFERN ROAD
KANACH, SUSAN LEACY	22	9	1	Q0059		07159	01022	3B	RIVER ROAD
KANADKHEDKAR, MAYUR & ARDHAPURKAR K	313	151.09	97	C0069		07280	00036	2	16 DEWITT LANE
KANCHARLAPALLI, B & SUNKARA, SWETA	197	145.05	11			06577	00557	2	22 DROST LANE
KANCHARLAPALLI, TEERTHA K & MANDAL	1048	205.28	2			07003	01596	2	16 LA TOURELLE DRIVE
KANDALAI, RAGHURAM & RAMYASRI	280	150.14	24			06816	02550	2	128 RIVENDELL ROAD
KANDELL, MICHAEL J & AUBREY D	288	151	12.94			05777	00933	2	21 BAKER CIRCLE
KANDULA, EKAMBARESWARA & MEENAKSHI	815	180.06	1			06355	01919	2	25 TORBET ROAD
KANDURI, RAJGOPAL & HIMABINDU	984	205	53			07050	01091	2	59 MILBURN DRIVE
KANE, DENNIS PATRICK & SARAH RENE	695	175	19.31			07235	03364	2	229 SUTPHIN LANE
KANE, GREG R. & JOAN	191	145.02	40			01530	00409	2	25 OLD VILLAGE ROAD
KANE, PATRICK K & MARIA	687	174.04	26			02347	00770	2	72 MURRAY DRIVE
KANELLOS, S & XIROHAKIS, K	545	163.08	1	C2001		01627	00818	2	897-A MERRITT DRIVE
KANELLOS, STYLIANOS & KATHRENE	183	144	17.01			02015	00396	2	89 BEEKMAN LANE
KANERIYA, M. & P. AND PATEL, P.&R.	551	163.08	1	C2902		01569	00331	2	662-B MARSHALL ROAD
KANG, DAVID & ASHLEY	752	177.02	20			05225	02198	2	52 WALLACE BOULEVARD
KANG, EDWIN KWANG & AMIEE YANG LUAN	910	203.06	10			06827	00052	2	17 JOSHUA DRIVE
KANG, KYUNG-MIN & MARIA	1014	205.12	21			02112	00303	2	12 STOUT DRIVE
KANIA, WIESLAW & JOANNA	488	163.04	100	C2105		02334	00074	2	2105 TUDOR COURT
KANJILAL, ARINDAM & PRATIVA	517	163.05	101.31	C105B		07176	03480	2	5B PASSE COURT
KANTEM, RAVIKISHORE & KAVITHA	599	163.21	7	C3414		07400	03652	2	34-14 BLOOMINGDALE DRIVE
KANTER, HOWARD N & CYNTHIA D	268	150.08	13			02274	00823	2	55 VAN ZANDT DRIVE
KANUMURI, JAGANNADH VARMA & D.	1048	205.28	9			07178	03219	2	5 GORMAN COURT
KANWAR, MANU & PATHANIA, MALLIKA	795	178.02	213			07029	00473	2	196 HOLLOW OAK COURT
KANYOK, RAYMOND B	297	151.02	57			06058	00792	2	30 FLEMMING DRIVE
KAPADIA, DIGESH & RAKHI	1071	207.01	81			06952	00109	2	6 DOW DRIVE
KAPADIA, JITENDRA M & DIPIKA J	203	145.09	41			06506	02709	2	7 RAKER COURT
KAPADIA, KISHAN J & EKTA K	991	205.02	78			07039	03223	2	40 MURPHY DRIVE
KAPELEWSKA, WIOLETA	574	163.21	4	C4041		02096	00542	2	40-41 BLOOMINGDALE DRIVE
KAPLAN, MICHAEL & LAUREN	1070	207.01	75			06604	01734	2	53 WALKER DRIVE
KAPLAN, PAUL & JODI L	1008	205.11	22			02041	00388	2	19 COLLINS DRIVE
KAPLANSKY, DANIEL & ANNETTE	346	151.16	12			01849	00112	2	201 AMHERST COURT
KAPOOR, AJITA & ASHISH	272	150.11	3			07256	01213	2	56 DUNEDAIN STREET
KAPOOR, KUNAL & SANJANA	291	151.01	5			06884	03860	2	29 NEWELL STREET
KAPOSZTAS, MARION E	737	175.16	109			01555	00185	2	226 SUTPHIN LANE
KAPURIA, NAMRATA	288	151	12.97			06994	01970	2	3 ASPEN DRIVE
KARAN, MARK & ELLEN P	968	204.06	13			01912	00700	2	21 VALINOR ROAD
KARANALA, RAJASEKAR	482	163.03	15			07178	02664	2	27 TIPPET STREET
KARANIEWSKY, RYAN S & FERRERIA, A M	274	150.12	27			06337	03413	2	24 SNOWBOURN PLACE
KARAPIPERIS, DIMITRIS & ANCA C	283	151	12.34			02272	00500	2	101 MITCHELL CLOSE
KARAS, ZUZANA & ERIK	205	147	17.01			06701	02816	2	1230 ORCHARD DRIVE
KARATZ, DANIEL M & MAURA K	935	203.19	4			06265	00020	2	43 MICHELLE LANE
KARAUZS, SLAWA	623	163.22	46	C3315		06983	02079	2	3315 RICHMOND COURT
KARCZEWSKI, DARIUSZ & JOANNA	108	65.02	6			02037	00353	2	21 SHERWOOD CLOSE
KARDOS, ALEX & BOLECEK, SUSAN	966	204.05	8			01548	00119	2	8 WARRENTON WAY

Taxing District 10 Hillsborough Twp

18 Somerset County

Name of Owner Additional Owners	Page No.	Block No	Lot No.	Lot Qualifier	Account No.	Deed Book	Deed Page	Class	Property Location
KAREER, RAMESH & KARUNESH	959	204.02	13			01443	00218	2	245 FAIRFIELD LANE
KAREER, VANDANA	701	175	91			06496	02981	2	403 BIGLEY ROAD
KAREKAR, MANOJ ARVIND & MUKTA	273	150.12	13			07232	02129	2	101 RIVENDELL ROAD
KARGILI, OZCAN	621	163.22	45	C3716		05379	03454	2	3716 ROYCE COURT
KARGOL, JOHN J & VANN AUSDL E, H	650	171	11.03			05050	03233	2	306 LONG HILL ROAD
KARIM, ADLA	597	163.21	7	C3211		06425	00846	2	32-11 BLOOMINGDALE DRIVE
KARIPIREDDY, VENKATA R & KAIPU, P	822	180.09	31			07012	00313	2	54 ROUSER WAY
KARKHANIS, KIRAN A & PRYLA H	216	149.01	36			02309	00138	2	40 OAK TERRACE
KARKI, SHYAM B & KARKI, NAMI	949	204	1.12			06157	00298	2	9 TODD STREET
KARNACHI, ANEES & VENKATARANGAN	96	58.02	12			02210	00596	2	34 NOSTRAND ROAD
KARNACHI, ANEES A & PRABHA S	234	149.08	58			06895	03321	2	439 CONOVER DRIVE
KARNANI, DINESH K	312	151.09	97	C0055		06695	02046	2	44 DEWITT LANE
KARNANI, DINESH K	440	153.13	1	C0944		06704	02049	2	944 ROBIN ROAD
KARNAS, WIESLAW & MARZENA	304	151.06	74			05738	03384	2	8 FISHER DRIVE
KARNIK, SATISH P & SUBODHINI S	567	163.21	4	C0403		01650	00611	2	403 WINDSOR COURT
KAROL, EDWARD & MICHELE	264	150.06	14			01803	00477	2	15 GULICK COURT
KAROLEWSKI, BRIAN A & KRISTINE M	871	199	123			05873	01428	2	4 SHADY BROOK COURT
KAROUSATOS, N S & GLENNON, G E	491	163.04	100	C2702		01480	00714	2	2702 BALMORAL COURT
KARP, STANISLAW	405	153.08	68	C0011		06893	03061	2	24 DEANNA DR APT 11
KARPINSKI, MICHAEL & BETA	53	20	6			05327	01831	2	25 FIFTH STREET
KARRA, VENKAT & KOMAL	1025	205.15	101			06700	01831	2	44 FRENCH DRIVE
KARRI, CHAKRADHAR & SUNANDA	786	178.02	23			07411	01549	2	46 SHIRE COURT
KARRI, RAKESH & BANUMATHI K	363	152	9.21			06699	02728	2	45 DITMARS CIRCLE
KARSAY, RYAN M & STEPHANIE L	687	174.04	17			06023	03034	2	56 MURRAY DRIVE
KARUNAKARAN, SUBODH & RAGITHA	1012	205.11	60			06884	03770	2	18 HORSESHOE DRIVE
KASAHARA, MASAYUKI & CHRISTINE	442	153.13	1	C1020		06432	03674	2	1020 ROBIN ROAD
KASAT, RADHAKRISHNA B & INDIRA R	749	177	41					2	65 OXFORD PLACE
KASCH, DARLENE F	546	163.08	1	C2105		02269	00489	2	901-E MERRITT DRIVE
KASHIKAR, SHASHANK & GADGIL, VEENA	868	199	90			07416	01223	2	51 ROYCE BROOK ROAD
KASHNICKI, RAYMOND & MARGARET	180	143	23			06543	03094	2	407 ROYCEFIELD ROAD
KASHYAP, ARTI & SHARMA, AMIT K	817	180.07	7			07057	03867	2	6 TORBET ROAD
KASHYAP, MAYANK & JARIWALA KINJAL	354	151.20	1	C0501		06791	00335	2	501 COLUMBIA COMMON
KASHYAP, MAYANK & KINJAL	690	174.04	58			07331	02283	2	11 STARVIEW DRIVE
KASINA, SESA S & BALAJI	815	180.05	10			06985	03570	2	29 ROUSER WAY
KASISOMAYAJULA, SARMA & KONDURU, H B	813	180.03	17			06276	03845	2	28 TORBET ROAD
KASMI, ALLAINE	528	163.06	2	C1622		06816	03807	2	295 GEMINI DRIVE 2B
KASMI, NOUREDDINE	346	151.16	17			05422	01861	2	417 BRADFORD COURT
KASMI, ALLAINE	474	160	14			06570	03685	2	121 MEADOWBROOK DRIVE
KASPARECK, JOSEPH M JR & DIANE D	1009	205.11	24			02036	00534	2	23 COLLINS DRIVE
KASRAVI, SHIELA	566	163.21	4	C0303		06553	02828	2	303 WINDSOR COURT
KASSAY, STEPHEN & HELEN T	920	203.12	15			01358	00708	2	6 BRIAR WAY
KASSUF, DONNA E	434	153.12	1	C0754		02200	00798	2	754 ROBIN ROAD
KATARIA, AMIT & RITU	817	180.07	5			06358	01259	2	2 TORBET ROAD
KATARIA, KULDEEP & PARUL SINGH	263	150.05	15			06698	00354	2	5 YOST DRIVE
KATHENES, JOAN C	130	140.02	31			06310	02198	2	31 WEBER AVENUE
KATHIRA, MURALI K	91	58	72.127			07053	01784	2	5 NOSTRAND ROAD
KATKAR, SANJAY MARATI & SNEHA	85	58	72.46			06733	02608	2	86 NOSTRAND ROAD
KATMANN, CAROLINE	648	171	5.06			07152	00392	2	258 LONG HILL ROAD
KATSMAN, VICTOR M & BEHRE, SANDY	641	169	10			06890	03785	2	654 MONTGOMERY ROAD
KATYAL, MANEESH & HARASH	955	204	37.05			06416	01971	2	16 SLATER COURT
KATZ, ALAN I & JUDY	702	175.01	2			06897	02133	2	821 ATKINSON CIRCLE
KATZ, RICHARD L & JANI MARIA	716	175.07	7			01589	00575	2	79 MARSHALL ROAD
KATZELNICK, JEFFREY I & JILL M	1016	205.13	17			02053	00550	2	24 COLLINS DRIVE
KATZMAN, DANIEL & SHERRI	763	177.09	2			05554	01856	2	5 STONEYWYCK DRIVE
KAUFFMAN, JOHN D II & SUSAN L	16	8	9.01			06093	01786	2	721 AMWELL ROAD
KAUFFMAN, KEVIN A & VANESSA M	80	58	48			06221	02526	2	129 TAYLOR AVENUE
KAUFFMAN, KIRK D & DORIS M	65	39	7					2	780 CLAWSON AVENUE
KAUFMAN, JULIA F & EILHU W	829	182	36			01844	00422	2	1 MAYBUS COURT
KAUFMAN, KEITH & KILBRIDE, KRISTINE	830	182	47.04			06795	03454	2	1 FALCON CREST LANE
KAUFMAN, RICHARD A & SHUHUA L	1052	205.30	27			06642	03767	2	166 WOODS ROAD
KAUFMAN, RICHARD	113	67	16			05757	03398	4B	56 OLD CAMPLAIN ROAD
KAUFMAN, STEWART	379	153	41			06196	02414	2	29 INDEPENDENCE DRIVE
KAUFMANN, TIM J	939	203.19	55			07292	03089	2	11 EUCLID AVENUE
KAUL, DILIP & SIMRATI	1059	205.31	53			06270	00283	2	9 KIMBLE COURT
KAUL, RAKESH & ANGNA	199	145.06	14			06818	01679	2	3 DOYLE COURT
KAUR, HARPRITY & SINGH RICKY	576	163.21	4	C4443		06746	03565	2	44-43 BLOOMINGDALE DRIVE
KAUSHAL, YUGAL & SAVITA	595	163.21	6	C1144		06642	02092	2	488 AUTEN ROAD 4D

Taxing District 10 Hillsborough Twp

18 Somerset County

Name of Owner Additional Owners	Page No.	Block No	Lot No.	Lot Qualifier	Account No.	Deed Book	Deed Page	Class	Property Location
KAUSHAL, YUGAL & SAVITA	540	163.08	1	C1102		06609	01635	2	908-B MERRITT DRIVE
KAUSHIK, SAURABH & AMBICA	991	205.02	83			07109	03023	2	30 MURPHY DRIVE
KAUTZ, PHILIP J & KAREN M	261	150.04	18			01746	00115	2	94 PERRINE PIKE
KAVANAUGH, AMY L	970	204.06	42			06175	03654	2	3 TALLY HO TRAIL
KAVANAUGH, DAWN	47	13.02	16			06890	00565	2	818 CLAWSON AVENUE
KAVANAUGH, MARTIN P & O'HARA, G	501	163.05	1.01	C2204		06903	03147	2	910-4 RENATE DRIVE
KAVCHOK, RONALD W & IRENE	921	203.13	2					2	3 FERN WAY
KAWECKI, MICHAEL A & CAROL C	161	141.10	17			07398	03124	1	4 PHILIPS COURT
KAY, CHRISTOPHER W & CINDY M	1004	205.08	15			06903	01843	2	64 VLIET DRIVE
KAY, JASON MICHAEL & LAUREN ALYSE	703	175.01	5			07356	02291	2	815 ATKINSON CIRCLE
KAYE, RICHARD & ROBIN L	166	141.11	49			07013	02642	2	9 GILLETTE COURT
KAZANTZIS, SAVA & NANCY	846	183.05	33.01			06917	00419	2	10 HIGH ACRE DRIVE
KAZAR, DANIEL & KIMBERLY	564	163.13	18	C1313		07130	03491	2	300 GEMINI DRIVE 1C
KAZAR, DONALD AND ELLEN	894	200.10	15.02			01806	00068	2	48 CLERICO LANE
KAZIM, VICTOR P JR & DAWN M	722	175.08	66			02243	00450	2	61 MARSHALL ROAD
KAZIMIERCZYK, JOSEPH	649	171	9			02279	00658	2	300 LONG HILL ROAD
KAZMI, SYED K & UMAMAH K	228	149.06	44			06977	01010	2	103 ROHILL ROAD
KB & KJ CO, LLC	113	67	18.03			05825	02352	4B	90 OLD CAMPLAIN ROAD
KD HILLSBOROUGH 44A INC C/O KIMCO	832	182.01	1					4A	30 FALCON ROAD
KD HILLSBOROUGH 44A, INC C/O KIMCO	830	182	50.01			06186	03637	4A	315 ROUTE 206
KEAN, ROBERT J & SALLY P	842	183.03	13			01583	00556	2	21 SUNNYSIDE LANE
KEARNEY, BRIAN E & LIGIA	976	204.07	46			06397	02356	2	225 FAIRFIELD LANE
KEARNS, JOSEPH P JR	519	163.06	2	C0711		06873	02184	2	247 GEMINI DRIVE 1A
KEARNS, LAURA L & NOAH I	172	142	45.09			06881	03332	2	21 ELMENDORF CIRCLE
KEARNS, TIMOTHY & CAROL J	148	141	148			06903	01469	2	28 KLINE ROAD
KEATING, KEVIN & WALKER, DANA	893	200.10	13			02064	00648	2	4 COLE COURT
KECK, GARY J & CAROLYN S	627	164	5			01331	00291	2	882 AMWELL ROAD
KEDIA, ANIL & VEENA	297	151.02	48			06165	01638	2	14 FLEMMING DRIVE
KEENAN, ALEXANDER J & JULIE S	1028	205.15	142			05883	03729	2	9 GUMBLE COURT
KEENAN, KATHLEEN	956	204	44.04			02282	00660	2	222 FAIRFIELD LANE
KEEPERS, JOE W & SHARON M	167	141.11	58			07317	00135	2	3 KLINE ROAD
KEERTHIPATI, SURENDRA A. & CHINTHA	90	58	72.124			07139	02506	2	11 NOSTRAND ROAD
KEESLER, BARBARA E	525	163.06	2	C1421		07208	01789	2	303 GEMINI DRIVE 2A
KEHAL REALTY, LLC	174	142.02	17.01			06884	02396	4A	144 ROUTE 206 SOUTH
KEHOE, JOHN J & ELEANOR M	683	174	203			01557	00263	2	439 LONG HILL ROAD
KEILMAN, KENNETH & XIAOYUN LING	42	13.01	5.35			06272	03617	2	2 FELLEN PLACE
KEIM, JOSEPH J & JESSICA R	609	163.22	6	C2113		06737	00978	2	21 BLOOMINGDALE DRIVE 1C
KEIN, RICHARD R JR & BARBARA A	542	163.08	1	C1401		02188	00288	2	914-A MERRITT DRIVE
KEIPER, FRED & ELIZABETH	631	165	11.02					2	116 WERTSVILLE ROAD
KEITH, MICHAEL F & CATERINA S	1032	205.17	12			05830	03140	2	2 D'ALTRUI DRIVE
KEKER, PAUL M & KERRY A	437	153.13	1	C0893		05289	03584	2	893 ROBIN ROAD
KELDERMAN, CHRISTINE & MICHAEL	350	151.16	132			07068	00058	2	107 EASTWICK COURT
KELLER, RICHARD & DEBORAH	769	177.13	14			01514	00026	2	14 DUMONT ROUND
KELLER, SCOTT C & DEANNA L	970	204.06	46			02138	00557	2	11 TALLY HO TRAIL
KELLERMAN, DONALD S & KAREN A	1006	205.10	10			02110	00298	2	19 DILTS LANE
KELLERMANN, ALAN & CATHERINE TRS	963	204.04	22			02238	00693	2	3 WARRENTON WAY
KELLOGG, JAY J & EVELYN K	679	174	146			01536	00674	2	391 ZION ROAD
KELLY, DAN & ERIN	958	204.02	8			06530	03088	2	5 HARFORD PLACE
KELLY, DOREEN MARIE	147	141	132			07395	01749	2	60 KLINE ROAD
KELLY, JAMES III & RENEE	1040	205.21	44			02338	00166	2	7 HOLECOMB DRIVE
KELLY, JAMES PATRICK & MICHELE F	978	204.08	18			06392	02698	2	8 TALLY HO TRAIL
KELLY, JOHN & KRISTIN L	98	59	1			06710	00422	2	156 DUKES PARKWAY EAST
KELLY, JOHN C III & MARY B TRUSTEES	961	204.03	20			06659	02891	2	246 FAIRFIELD LANE
KELLY, JOHN G & PATRICIA A	996	205.05	1			02166	00760	2	1 VLIET DRIVE
KELLY, JOSEPH P & DEIRDRE ANN	1009	205.11	32			02121	00719	2	11 HUTCHINSON DRIVE
KELLY, KEVIN & ELIZABETH	762	177.08	3			01444	00075	2	39 STONEYWYCK DRIVE
KELLY, PATRICK & KAREN	1099	207.13	23			02258	00124	2	6 RIVERVIEW TERRACE
KELLY, RYAN C & MEGAN L	711	175.06	2			06789	01118	2	213 WESCOTT ROAD
KELLY, THOMAS C & HEDY C TRUSTEE	628	164	8.05			07106	03894	2	866 AMWELL ROAD
KELLY, THOMAS J & LORI A	906	203.05	6			02101	00588	2	40 SCOTT DRIVE
KELLY, WILLIAM & SICA, DIANE	725	175.08	107			01750	00519	2	910 CASE DRIVE
KELLY, WILLIAM F & JENNIFER A	966	204.05	6			05574	03770	2	21 FOX CHASE RUN
KELMAN, MICHAEL C	805	178.02	438			07086	02395	2	341 HOMESTEAD ROAD
KELNER, ERIC P & DANA	218	149.03	8			06176	01131	2	33 VAN BOLTON ROAD
KELSHIKAR, UPEN A & SUSHAMA U	86	58	72.59			02179	00750	2	108 NOSTRAND ROAD
KEMBLE, DAVID A	643	169	29			02049	00317	2	15 PSCHORN LANE
KEMP, JAMES J JR	63	36	5			05915	02518	1	FIRST STREET

Taxing District 10 Hillsborough Twp

18 Somerset County

Name of Owner Additional Owners	Page No.	Block No	Lot No.	Lot Qualifier	Account No.	Deed Book	Deed Page	Class	Property Location
KEMP, PATRICIA L	62	35	8.01			02091	00667	2	47 FIRST STREET
KENIFIC, ROBERT F JR	132	140.02	83.01	C0208		07412	03712	2	2 STEELE PLACE APT H
KENNEDY, BRIAN	923	203.14	24			06747	02422	2	206 STEPHEN WAY
KENNEDY, CAROL A	607	163.22	5	C3724		05519	01907	2	37-24 BLOOMINGDALE DRIVE
KENNEDY, CHAD	340	151.16	1.03	C1709		07328	01290	2	1709 WILLIAM AND MARY CMN
KENNEDY, CHARLES H & ELVIRA	101	62	2					2	108 TAYLOR AVENUE
KENNEDY, ELLEN L	236	149.08	86			06670	03651	2	325 SOUTH BRANCH ROAD
KENNEDY, JOHN & BINTU BELLO	870	199	122			06665	00997	2	8 SHADY BROOK COURT
KENNEDY, JOHN & BINTU	448	153.14	1	C7915		07106	01119	2	79-O FARM ROAD
KENNEDY, JOHN,CLAIRE,ROB'T,& THOM	313	151.09	97	C0066		07243	01491	2	22 DEWITT LANE
KENNEDY, NICOLE & PELLEGRINI, NOAH	717	175.08	6			07367	03258	2	178 BEEKMAN LANE
KENNEDY, PHILIP & LAURA	50	14	7			05146	02263	2	929 RIVER ROAD
KENNEDY, ROBERT T & MARGARET E	874	200.01	12			01529	00068	2	32 STEINMETZ ROAD
KENNEDY, SANDRA	684	174.01	4			06786	01403	2	206 DAVAL ROAD
KENNEDY, SHAWN & JORDANA	940	203.21	6			07047	01668	2	2 APPLE HILL ROAD
KENNEDY, WILLIAM V & BETTY ANN	44	13.01	27			01458	00149	2	810 CLAWSON AVENUE
KENNETTE, ANDREA & JOHN ANTHONY	637	168	6.01			07269	01735	1	AMWELL ROAD
KENNETTE, ANDREA & JOHN ANTHONY	637	168	6.04			07269	01735	2	756 AMWELL ROAD
KENNEY, JOSEPH F II & KELLY R	207	147	49.06			06624	00293	2	8 EYRING ROAD
KENNEY, PATRICK T	975	204.06	110			07250	03267	2	46 FRANCIS DRIVE
KENNY, RICHARD F & MICHELE	852	192	7			02271	00362	2	13 ONKA DRIVE
KENNY, SEAN	108	65.02	2			07106	01867	2	2010 BROOKS BOULEVARD
KENT, ELISE	941	203.22	8			06985	00753	2	9 KILMER DRIVE
KENYHERCZ, THOMAS M & LINDA J	833	182.02	9			01399	00361	2	146 FLANDERS DRIVE
KENYON, SUSAN J.	386	153.05	22052			07202	00972	2	327 TALL OAK LANE
KEPFINGER, JENNIFER LYNN	347	151.16	26			07143	01629	2	408 BRADFORD COURT
K-EPIC LLC,	457	153.15	1	C7612		07276	01622	2	76-L FARM ROAD
KEPO SIDING & WINDOWS LLC	879	200.05	4	C0015		07125	01844	4B	15 ILENE COURT
KERCHUSKY, JOHN W & HELEN S	972	204.06	69			02009	00631	2	16 HUNTSMAN LANE
KERN, KIMBERLY R	343	151.16	1.03	C6101		05804	01569	2	610-A MARLBOROUGH COMMON
KERNESS, BRIDGET	624	163.22	46	C3403		05116	02829	2	3403 RICHMOND COURT
KERR, GREGORY & SULLIVAN, DEBRA	593	163.21	6	C1031		06129	02617	2	490 AUTEN ROAD 3A
KERR, JONATHAN & KERR, CANDACE	673	174	34.09			07238	01859	2	247 EAST MOUNTAIN ROAD
KERR, LEWIS D	348	151.16	52			06834	03442	2	603 CORNWALL COURT
KERRIGAN, BRIAN J & CARLA A	710	175.05	33			01922	00309	2	740 DE CAMP DRIVE
KERZIC, BRUCE P	993	205.03	17			05540	01388	2	8 FLAGG WAY
KESARWALA, HEMANT H. & LAKSHMI, H	1036	205.20	10			07169	03201	2	20 MC INTIRE DRIVE
KESSLER, BARBARA D	487	163.04	100	C1806		05062	02644	2	1806 WILSHIRE COURT
KESSLER, PATRICIA F	360	151.20	1	C2305		02207	00488	2	2305 JAMESTOWN COMMON
KESSLER, STUART H & SUSAN L	1013	205.12	7			02222	00894	2	4 MC MANNUS DRIVE
KESTLINGER, MICHAEL	498	163.05	1.01	C1503		06765	03242	2	585-3 AUTEN ROAD
KESTNER, LINDA	555	163.09	1	C0047		05749	02815	2	47 DORCHESTER COURT
KETCHAM, CHARLES & COBURN, SANDRA	998	205.05	27			01845	00493	2	49 VLIET DRIVE
KETU, DEV & RENU	323	151.09	208.03			06279	02873	2	5 STOLL DRIVE
KETUSKY, JOSEPH & JUDITH C	1053	205.30	33			06174	02099	2	12 PETRIK FARM ROAD
KHADKA, PREM B & KOMAL K	391	153.05	22123			07396	02754	2	222 BROOKSIDE LANE
KHAINDRAVA, ZVIAD & KADAGISHVILI	509	163.05	1.05	C3011		07109	03316	2	3011 REVERE COURT
KHALID, OMAIS & PARVEEN	861	199	19.15			07241	02060	2	33 NORTH VIEW DRIVE
KHALIFA, HAYSAM M	394	153.05	22156			06951	02407	2	446 BROOKSIDE LANE
KHALIL, GEORGE	511	163.05	1.05	C3113		07215	02303	2	3113 REVERE COURT
KHALIL, JAMES & PETERSEN & M	614	163.22	6	C2914		07137	02164	2	29 BLOOMINGDALE DRIVE 1D
KHALIPAOU, ANDREI & KHALIPAUA, VOLHA	775	178	13.19			07375	00388	2	26 MANOR DRIVE
KHALOS, IRYNA	486	163.04	100	C1605		07245	00930	2	1605 REGENTS COURT
KHALOS, PETRO	501	163.05	1.01	C2304		07420	03137	2	904-4 RENATE DRIVE
KHAN, ALI & SAMAN	424	153.09	1.01	C3202		05579	00845	2	3202 ASTOR CLOSE
KHAN, ANISUR R & ROY, TEESTA	281	151	12.03			06912	03621	2	103 EVERETT CLOSE
KHAN, FARID H & JEGADEESHWARAN J P	87	58	72.82			06742	01868	2	83 NOSTRAND ROAD
KHAN, HASHMATULLAH, RIYASAT ULLAH M	253	150.02	13			07164	01024	2	8 WOODVILLE TERRACE
KHAN, IBRAHEEM JAWAID & UMMAIS N	697	175	33.21			07249	00358	2	820 ATKINSON CIRCLE
KHAN, IMRAN & JAHAN, NAVREEN	308	151.09	97	C0006		07405	02475	2	48 BATEMAN WAY
KHAN, KHURRAM & MUFTI M	430	153.10	1.02	C2906		07089	02353	2	2906 KENT PLACE
KHAN, MIFTAH U	197	145.05	5			06100	02265	2	10 DROST LANE
KHAN, MIFTAH UDDIN	590	163.21	6	C0743		06607	01753	2	510 AUTEN ROAD 4C
KHAN, MOHAMMAD A & ISHRAT ; KHAN, Z	427	153.10	1.02	C2303		05820	03381	2	2303 TRAFALGAR SQUARE
KHAN, MOHAMMAD AYUB & HUSAIN, S.,	1045	205.25	13			07266	01846	2	4 LUTES DRIVE
KHAN, TARIQ M & ANJUM	454	153.15	1	C4902		05104	03534	2	104 WILDFLOWER LANE
KHAN, UNEEB A & KHAN, FAROOQ A & S	427	153.09	1.01	C3607		06568	01678	2	3607 WELLINGTON COURT

Taxing District 10 Hillsborough Twp

Name of Owner Additional Owners	Page No.	Block No	Lot No.	Lot Qualifier	Account No.	Deed Book	Deed Page	Class	Property Location
KHAN, ZAHID	194	145.03	34			06882	00744	2	3 CARROLL DRIVE
KHANNA, KRATU & SUNAINA	815	180.05	9			07139	02211	2	27 ROUSER WAY
KHANNA, RAJESH & VANDANA	201	145.09	19			06734	02551	2	34 DROST LANE
KHARAS, KARL & TATIANA RESHETNIAK	123	140.01	11			06800	00225	2	32 WEBER AVENUE
KHARE, DEEPAK & ARTI	949	204	1.22			06138	01214	2	9 HENDRICKSON COURT
KHARGE, PRIYAL & ANGANA	283	151	12.33			07048	03177	2	2 DAVIS CLOSE
KHAROD, DIP & JANAKID	1062	205.35	7			06765	00202	2	6 BERNART COURT
KHASHAB, MOHAMMED & JANET	253	150.02	18			06112	01989	2	19 WOODVILLE TERRACE
KHATEEB, NIHALAHME S. & THABASSUM,	477	162	21.02			07219	02105	2	92 SOUTH TRIANGLE ROAD
KHATRI, VARUN & MANN, MADHU	391	153.05	22119			07080	03360	2	214 BROOKSIDE LANE
KHAWAJA, DILSHAD A & KHALIDA P	261	150.04	16			02203	00205	2	90 PERRINE PIKE
KHER, UDAY & ABHA U	951	204	7.04			06724	00944	2	184 FAIRFIELD LANE
KHIANI, ANOOP P. & PAYAL L.	989	205.02	58			07147	02564	2	11 GORMAN COURT
KHIRSARIYA, NEEL & NIDHI,	972	204.06	80			07261	02842	2	253 HILLSBOROUGH ROAD
KHOKHAR, SHAHZAD	281	151	12.06			06683	03054	2	109 EVERETT CLOSE
KHONG, KEVIN M & NGAN	201	145.09	18			06301	00846	2	32 DROST LANE
KHOSLA, INDERPAL S & PARLEEN	872	199.01	4			06730	03566	2	3 GARRETSON LANE
KHOSLA, RASHMI	823	180.09	38			06897	00620	2	5 BRENNAN WAY
KHOURY, EDMOND N JR	596	163.21	7		C3013	01837	00790	2	30-13 BLOOMINGDALE DRIVE
KHRAMOV, IGOR & ELENA OKRAINETS	548	163.08	1		C2409	06802	03606	2	911-E1 MERRITT DRIVE
KHUGHER, DEEPAK	442	153.13	1		C0999	06931	02611	2	999 ROBIN ROAD
KHULLAR, SANGEET & KHULLAR, SHILPY	824	180.09	62			07120	03574	2	39 BOEHM WAY
KHURANA, FRANK & NITA	949	204	1.23			06159	00608	2	7 HENDRICKSON COURT
KHURANA, VIPIN & UPMA	427	153.10	1.02		C2401	01765	00883	2	2401 TRAFALGAR SQUARE
KIAOURTZIS, GEORGIOS & MICHELLE	717	175.07	10			05797	01101	2	209 BEEKMAN LANE
KIBALO, EDWARD	414	153.08	68		C0124	05608	01680	2	44 DEANNA DR APT 124
KIDD, JOE S JR. & KIDD, MICHELE L	38	12.03	4			07283	02340	2	602 BOOZER LANE
KIDDISH, REBECCA	421	153.08	68		C0272	06565	03208	2	534 ANDRIA AVE APT 272
KIECA, WALDEMAR & ANNA	575	163.21	4		C4223	02164	00019	2	42-23 BLOOMINGDALE DRIVE
KIEFER, ERWIN & LINDA	805	179	22					2	13 ARTHUR ROAD
KIEFFER, DAVID T	529	163.06	2		C1722	06588	03753	2	293 GEMINI DRIVE 2B
KIEHN, TODD S & LAURA M	267	150.07	11			06724	01666	2	18 BENNET ROAD
KIERNAN, DENNIS & MACMANUS, BRUCE	474	161	5					2	110 MEADOWBROOK DRIVE
KIERNAN, DENNIS & MACMANUS, BRUCE	475	161	5		X	05744	02053	15F	110 MEADOWBROOK DRIVE
KIFER, VASILY	434	153.12	1		C0820	07120	03831	2	820 ROBIN ROAD
KIJEK, MARK & CONSTANCE RIVIERA	742	175.18	19.04			02001	00124	2	402 ERNEST DRIVE
KIKTA, KEVIN J	326	151.10	19			05224	03587	2	12 CROWEL ROAD
KILAR, MATTHEW L & JENNIFER	306	151.08	2			06839	01092	2	10 CRESTMONT DRIVE
KILE, LISA M & KELLY, JOHN J	728	175.09	5			06473	00804	2	128 TERHUNE LANE
KILLIAN, JEROME J & LISA J	1012	205.11	52			02179	00126	2	30 HORSESHOE DRIVE
KILLION, ROBERT M & CYNTHIA	135	140.03	16			07029	00432	2	9 WEBER AVENUE
KIM, BYOUNG CHAN	453	153.15	1		C4606	07247	02130	2	140 WILDFLOWER LANE
KIM, BYOUNG M & SO Y	445	153.14	1		C6911	06675	01673	2	69-K FARM ROAD
KIM, DAVID & HAERYUNG, JOANN	47	13.02	19			02203	00594	2	20 DEER PATH
KIM, DUKSUN & CHO, EUNA & KIM, M	895	200.10	33.02			07424	00857	2	48 WINDING WAY
KIM, EDWIN H & SOON Y	435	153.12	1		C0828	02313	00502	2	828 ROBIN ROAD
KIM, HENRY Y & YOUN H	703	175.01	7			06208	00353	2	811 ATKINSON CIRCLE
KIM, HYON S & NAN HEE	1024	205.15	77			05129	03120	2	120 LABAW COURT
KIM, JACOB & MILLIE	970	204.06	41			07389	00306	2	6 FOX CHASE RUN
KIM, JINSUK & LEE, SUN Y	335	151.15	108			07037	03647	2	65 HAVERFORD COURT
KIM, STANLEY & HELEN B	575	163.21	4		C4414	06733	02630	2	44-14 BLOOMINGDALE DRIVE
KIM, WONYOUNG & JOSEPHINE Y	603	163.22	4		C4341	06734	02404	2	43-41 BLOOMINGDALE DRIVE
KIMBALL, ELAINE S	135	140.03	10			06797	02247	2	21 WEBER AVENUE
KIMBERWYCK ASSOCIATES, LLC	483	163.04	20.01			06969	01938	4C	BLOOMINGDALE DRIVE
KIMBERWYCK ASSOCIATES, LLC	626	163.22	47			06969	01938	4C	BLOOMINGDALE DRIVE
KIMBERWYCK II ASSOC C/O TAYLOR MANG	495	163.04	100		P0001			15F	KIMBERWYCK
KIMMELMAN, ALAN & ROBIN D	986	205.01	10			01676	00162	2	25 PEMBROKE TERRACE
KIMOCK, LESLI & CHRISTOPHER	743	175.18	23			06296	02943	2	44 EAST MOUNTAIN ROAD
KINAHAN, WILLIAM C TRUSTEE	150	141.02	8			02020	00837	2	22 PARTRIDGE ROAD
KINAL, WENDY M	458	153.19	1		C0042	05866	03298	2	4-2 CARDINAL LANE
KING, BARBARA	529	163.06	2		C1712	07080	02732	2	293 GEMINI DRIVE 1B
KING, CHARLES F JR & CATHERINE	1084	207.04	5			05969	03608	2	10 WALKER DRIVE
KING, FRANCIS X & LYNNE O	715	175.06	56			01565	00326	2	64 MARSHALL ROAD
KING, IRENE	131	140.02	50			06081	02742	2	69 WEBER AVENUE
KING, JOSEPH & YVONNE T	555	163.09	1		C0052	07066	03662	2	52 DORCHESTER COURT
KING, RICHARD H. & JENNIFER L.	1083	207.03	12			07229	00240	2	17 DAVENPORT WAY
KING, ROBERT S JR & MARIAH	707	175.04	26			01822	00278	2	155 BEEKMAN LANE

Taxing District 10 Hillsborough Twp

18 Somerset County

Name of Owner Additional Owners	Page No.	Block No	Lot No.	Lot Qualifier	Account No.	Deed Book	Deed Page	Class	Property Location
KING, THOMAS & ROMAN, MICHELLE	360	151.20	1	C2309		05971	02290	2	2309 JAMESTOWN COMMON
KINGSBRIDGE ASSOCIATES LLC	734	175.13	1			02160	00866	4A	378 SOUTH BRANCH ROAD
KINGSLAND, MATTHEW L & MELISSA J	24	10	9			06327	03190	2	811 MILL LANE
KINIGOPOULO, GEORGE & NADIA	7	5	4			07225	02836	2	217 HOCKENBURY ROAD
KINNEY, JENNIFER M	790	178.02	143			07005	01133	2	82 CHESTNUT COURT
KINNEY, KEVIN J & CLAUDIA P	190	145.02	24			02140	00795	2	1277 ORCHARD DRIVE
KIPILA, ANDREW & KIMBERLY	175	142.03	15			06781	01449	2	12 EBERT DRIVE
KIRCHER, RUDOLPH A & SANDRA D	261	150.04	19			05181	01800	2	96 PERRINE PIKE
KIRKPATRICK, JAMES A & KENNEDY	732	175.11	30			07106	00095	2	311 SPADER COURT
KIRWAN, SHAWN P & KIMBERLY-ANNE O	1036	205.20	8			06488	00140	2	24 MC INTIRE DRIVE
KISH, STEVEN E & CLADER, SAMANTHA E	625	163.22	46	C3514		06846	01130	2	3514 RICHMOND COURT
KISHORE, FNU KAUSHAL	290	151	12.120			07156	03456	2	4 ASPEN DRIVE
KISHORE, GAUTAM & SHARMILA SINGH	1042	205.22	30			06638	01083	2	4 FRENCH DRIVE
KISHORE, KRISHNA & VIDYA	823	180.09	47			06363	01443	2	7 BOEHM WAY
KISHOREKUMAR, R V & PRABHA	765	177.10	14			06475	02819	2	5 STAATS DRIVE
KISIEL, PAWEL & EWELINA MIKOS	841	183.02	15			06807	03570	2	72 ANNE STREET
KISSELL, JOHN A III & NANCY J	493	163.04	100	C3002		05354	00646	2	3002 CROMWELL COURT
KISSOON, RAMCHAND R & ISHWATTIE	329	151.12	8			02134	00698	2	7 HUGHEY LANE
KISSOON, RONNIE	448	153.15	1	C3704		06974	03050	2	280 WILDFLOWER LANE
KITTUR, SUDHIR S & RASHMI C	1024	205.15	86			06895	00967	2	14 LUCAS DRIVE
KIYAK, ALBERT J & GENEVIEVE	133	140.02	83.01	C0401		05979	02820	2	4 STEELE PL APT A
KIZHAKE, GOPINATH & RADHAKRISHNAN, P	292	151.01	13			07408	00548	2	13 NEWELL STREET
KIZHAKKEMACHIYANICKA, VIMAL & RADHA	777	178	13.49			07117	03641	2	26 ESTATE ROAD
KIZMANN, JOSEPH C. & JESSICA R.	222	149.04	2			07143	02734	2	87 BEECHWOOD CIRCLE
KIZZIE, JOHN A & AMY STEBBINS-	549	163.08	1	C2508		06007	01961	2	913-D2 MERRITT DRIVE
KLACIK, DANIEL R & MARY K	266	150.07	4			05822	00528	2	101 PERRINE PIKE
KLAPROTH, DONALD ROY JR & DAWN L	223	149.05	2			02289	00634	2	66 BUCKLAND DRIVE
KLAUS, TORI	16	8	10			07361	01125	2	1143 RIVER ROAD
KLEIMAN, STEVEN S & BETTY	936	203.19	14			01452	00458	2	63 MICHELLE LANE
KLEIN, DANIEL L & ERIKA S	275	150.12	42			07243	01209	2	35 SNOWBOURN PLACE
KLEIN, DOUGLAS B & SUSAN M	821	180.09	10			06110	00210	2	6 MCCOY COURT
KLEIN, IRA M & LAUREEN A	197	145.05	14			06028	03856	2	28 DROST LANE
KLEIN, LINDA	461	153.19	1	C0304		06175	01418	2	30-4 FARM ROAD
KLEIN, LINDA	754	177.02	47			07156	03200	2	4 WALLACE BOULEVARD
KLEIN, MARK A & DIANE M P	283	151	12.30			01664	00263	2	3 DAVIS CLOSE
KLEIN, MARY LYNN	332	151.15	60			05640	02653	2	39 FOXHILL LANE
KLEIN, MICHAEL A	611	163.22	6	C2331		06887	01511	2	23 BLOOMINGDALE DRIVE 3A
KLEIN, RICHARD W & NANCY L	726	175.08	128			01856	00186	2	156 BEEKMAN LANE
KLEMENS, FRED P	106	65	38			02293	00632	2	4 SHERWOOD CLOSE
KLEMENT, LLC	16	8	6			06163	00300	1	RIVER ROAD
KLEMENTOWICZ, N III & BEVERLY	629	164	11.01			05821	02717	2	562 MONTGOMERY ROAD
KLENA, JOHN & JOHANNA	926	203.14	58			06277	02422	2	628 TOWNSHIP LINE ROAD
KLEPICH, JOHN P & CYNTHIA E	1003	205.08	3			02222	00442	2	5 POWELSON DRIVE
KLESZCZ, LUKASZ M & KATARZYNA B	841	183.02	11			06682	01204	2	62 CLAREMONT DRIVE
KLETZ, THOMAS M & PATTIANN	204	147	10			06410	03824	2	1286 ORCHARD DRIVE
KLETZ, THOMAS M & PATTIANN	916	203.10	31			06023	00717	2	500 HILLSBOROUGH ROAD
KLIK, HENRYKA MARTA	126	140.01	65	C0401		06131	01642	2	4 WATERMAN LANE UNIT 401
KLIM, VINCENT & MARY KAY	463	155	18			01660	00482	2	64 MEADOWBROOK DRIVE
KLIMCHOCK, KENNETH T	546	163.08	1	C2202		07388	03364	2	899-A2 MERRITT DRIVE
KLIMCSAK, TAMMY ;FOWLER,DEBORAH TRST	773	177.13	71			06883	01841	2	806 ROUTE 206
KLIMKO, JOHN R & SIOBHAN SPANO-	1089	207.06	14			01941	00496	2	25 SURREY DRIVE
KLINE, GIGI M	672	174	33.38					2	195 EAST MOUNTAIN ROAD
KLINE, JILL A	332	151.15	65			02109	00660	2	13 FOXHILL LANE
KLING, MATTHE & LORI	1092	207.08	17			07238	01477	2	34 WALKER DRIVE
KLINGLER, KURT & ALYSON	108	65.01	6			06940	03102	2	21 NOTTINGHAM WAY
KLINK, JASON & NICOLE	953	204	17			06964	02647	2	220 AMWELL ROAD
KLINK, KIM H & ANGELA F	62	35	9					2	53 FIRST STREET
KLIPFEL, HOWARD W & KATHLEEN M	1072	207.01	105			05929	03479	2	12 HILAND DRIVE
KLOCK, DANIEL W & COURTNEY J	214	149.01	8			06945	03146	2	15 LONGFIELD DRIVE
KLOCK, TY L & GERTRUDE K	136	140.03	31			06975	00740	2	44 THORNTON STREET
KMETZ, SANDY R & REGO, ALICE	604	163.22	5	C3144		06872	03849	2	31-44 BLOOMINGDALE DRIVE
KMIEC, MICHAEL D & JENNA E	962	204.04	1.02			06439	03375	2	319 WOODS ROAD
KMOSKO, GARY J & CAROLYN O	325	151.10	6			02024	00527	2	11 SIMONSON LANE
KNAPP, JOHN & BARBARA	843	183.04	16			01710	00296	2	34 ANNE STREET
KNC DEVELOP, LLC	33	12	9			05528	03076	4B	749 CLAWSON AVENUE
KNECHT, RICHARD G & KNECHT, KELLY	891	200.09	5			07085	01695	2	19 WINDING WAY
KNITOWSKI, FRANK & DIANE	104	64	2			01446	00648	2	9 HAWLEY ROAD

Taxing District 10 Hillsborough Twp

18 Somerset County

Name of Owner Additional Owners	Page No.	Block No	Lot No.	Lot Qualifier	Account No.	Deed Book	Deed Page	Class	Property Location
KNITOWSKI, MARK & KAREN	1046	205.26	2			06415	02036	2	3 MC CARLES DRIVE
KNOKE, ROBERT C JR & LAUREN M	406	153.08	68	C0017		06771	03103	2	16 DEANNA DR APT 17
KNOLMAYER, BRUCE G & DIANE	678	174	138					2	365 ZION ROAD
KNOPH, ALAN J & VICTORIA A	291	151.01	7			05449	02394	2	25 NEWELL STREET
KNOSPE, FREDRICK SCOTT	967	204.06	6			07232	02015	2	7 VALINOR ROAD
KNOWER, JOHN T	8	5	18					2	340 THREE BRIDGES ROAD
KNOWLES, JAMES G & JACQUELINE P	46	13.02	11					2	828 CLAWSON AVENUE
KNOX, ANDREW	594	163.21	6	C1134		05736	01610	2	488 AUTEN ROAD 3D
KNOX, DENNIS & ALLYSON	765	177.10	10			06476	01773	2	324 HOMESTEAD ROAD
KNUDSEN, BRIAN N & ALEXIS L	19	8	54			07369	00079	2	1 POPLAR ROAD
KOBLIS, SANDRA	559	163.09	1	C0115		06064	03602	2	115 DEVONSHIRE COURT
KOBRYN, SCOTT D. & MARJORIE M.	751	177.02	12			01854	00168	2	59 WALLACE BOULEVARD
KOC, ENGIN	768	177.13	3			07142	02645	2	3 PIERSON DRIVE
KOC, HARUN	168	142	21			02186	00662	2	27 PARK AVENUE
KOC, HARUN	806	179	31			06998	03522	2	126 MOUNTAIN VIEW ROAD
KOCH, ROGER & LEVINE, AMY L	583	163.21	5	C5341		05259	03716	2	53 TAURUS DRIVE 4A
KOCHAR, JAY & MINNA	698	175	34.01			01493	00031	2	130 EAST MOUNTAIN ROAD
KOCHER, DAVID W JR	456	153.15	1	C7012		07331	01485	2	70-L FARM ROAD
KOCUR, WOJCIECH & BOGUSLAWA	852	192	1			02007	00588	2	1213 MILLSTONE RIVER ROAD
KOCZON, NANCY	339	151.16	1.03	C1605		07014	03183	2	1605 WILLIAM AND MARY CMN
KODALI, KALYAN P & HARI P	199	145.08	8			06331	02997	2	3 COPE COURT
KODALI, SRINIVAS & SRILAKSHMI	1020	205.15	19			02263	00249	2	35 MATRICK COURT
KODATI, KIRAN KUMAR & MADHURI	306	151.07	20			07149	02343	2	5 FISHER DRIVE
KODURI, VENKATA RAYA P. & PALADAGU,	515	163.05	101.14			07177	01884	2	34 CPL. LANGON WAY
KOEBERL, JOSEPH M II& BRANDEE ADAMS	491	163.04	100	C2701		06764	01623	2	2701 BALMORAL COURT
KOECK, JUSTIN	632	167	5			06680	03508	2	796 AMWELL ROAD
KOEHR, JOHN J	871	199	129			02344	00838	2	34 GARRETSON LANE
KOEN, PETER A & SHIELA A	229	149.07	16			01594	00392	2	24 LONGFIELD DRIVE
KOENITZER, JENNIFER & RUSSA, JOSE	676	174	107.02			07419	00932	2	295 ZION ROAD
KOEPPEN, CRAIG C & JENNIFER A	801	178.02	300			07257	01574	2	31 WHITEHALL COURT
KOERNER, MATTHEW J	505	163.05	1.01	C8002		07025	03059	2	798 EVES DRIVE 1B
KOGANTI, SAMATHA & GOGINENI, R.,	537	163.06	3	C2415		07212	02538	2	96 BLUEBIRD DRIVE UNIT E
KOHLI, KAPIL & DEEPTI	268	150.08	6			07384	02117	2	8 RANDOLPH WAY
KOHLI, RAJNISH	910	203.06	9			01915	00455	2	15 JOSHUA DRIVE
KOHL'S DEPT STORES,INC	830	182	50.03			06369	02954	4A	315 ROUTE 206
KOKINDA, SIMON G & ELAINE G	477	162	14			01527	00480	2	9 CUMBERLAND ROAD
KOKOLSKI, HARRY & JEANETTE C	864	199	33.11			01759	00510	2	12 RAILSEDGE ROAD
KOLARAS JR, THOMAS G & PATRICIA	755	177.02	66			02325	00620	2	20 VAN DERIPE ROAD
KOLB, JOHN E. & CATHELEN	278	150.13	12			01538	00791	2	182 BYWATER WAY
KOLE, DAVID & BONNIE	435	153.12	1	C0842		01520	00330	2	842 ROBIN ROAD
KOLEKAR, NITIN S & LIPARE, SUPRIYA	116	78	3.01			07377	03002	2	5 TAYLOR STREET
KOLETO, MICHAEL	925	203.14	57			06433	01277	2	636 TOWNSHIP LINE ROAD
KOLL, GREGORY E	701	175	96			05150	03736	2	314 THATCHER TERRACE
KOLLI, RAMESH R & SNEHA L	815	180.05	5			06260	00926	2	35 TORBET ROAD
KOLLURU, SOUMITRI & MANIMALA U	242	149.12	13			06712	02930	2	19 PETERSON ROAD
KOLMER, GRANT & LAUREN	79	58	38			07057	01001	2	144 TAYLOR AVENUE
KOLODZIEJSKI, ANDRZEJ & JOLANTA M-	45	13.01	38			06236	00894	2	15 TENTH STREET
KOLTUR, DINASEKHAR R & SOBHA	1062	205.35	10			06704	00260	2	36 FRENCH DRIVE
KOLVITES, R R & K L TRUSTEES	1074	207.01	116			02272	00531	2	690 TOWNSHIP LINE ROAD
KOLVITES, VICTOR J & KOLVITES, RAY	926	203.14	62			06470	02507	2	594 TOWNSHIP LINE ROAD
KOMANDIS, IRENE	924	203.14	42			06155	02600	2	531 SOUTH WOODS ROAD
KOMAR, BOHDAN G & DONNA	849	191	21			01743	00828	2	11 PLUMSTEAD WAY
KOMARAVOLU, PADMANABHAM & SARALA	270	150.09	25			02172	00373	2	24 WESLEY ROAD
KOMARRAJU, PRAVEEN K & CHETNA	1050	205.29	18			07071	03399	2	10 LA TOURELLE DRIVE
KOMOROSKI, COLLEEN & RICHARD	850	191	26.06			01964	00659	2	9 WILSON COVE
KOMOROSKI, CRYSTAL M	537	163.08	1	C0504		07334	00416	2	926-E MERRITT DRIVE
KOMOROSKI, EDWARD JAMES	422	153.08	68	C0292		07175	02831	2	530 ANDRIA AVE APT 292
KONAKANCHI, B & MAGANTI, SAMEERA	203	145.09	42			06407	03273	2	5 RAKER COURT
KONAR, JONATHAN	502	163.05	1.01	C2602		07004	00757	2	913-2 RENATE DRIVE
KONCZYK, RICHARD W & NANCY L COHEN	277	150.12	66			05569	01061	2	3 LORIAN PLACE
KONDRATIUK, MICHAEL J. & KATHERINE	22	9	1.02			07172	02517	2	1105 RIVER ROAD
KONDURU, AJAY K & KALIDINDI, UMA V	440	153.13	1	C0930		07061	00291	2	930 ROBIN ROAD
KONDURU, REDDY B & SAMINEMI, S	93	58.01	8			07095	02190	2	27 CAMPBELL ROAD
KONE, SRINIVAS & NAGAVENKATA P-	602	163.22	4	C4331		06332	03735	2	43-31 BLOOMINGDALE DRIVE
KONG, NAN & CHEN, YIZHEN	164	141.11	14			06928	02654	2	67 KLINE ROAD
KONG, SHENGQIAN & XIAOYAN HUANG	1020	205.15	21			06525	00315	2	31 MATRICK COURT
KONIECKO, CHARLES	150	141.02	9			07060	03646	2	26 PARTRIDGE ROAD

Taxing District 10 Hillsborough Twp

18 Somerset County

Name of Owner Additional Owners	Page No.	Block No	Lot No.	Lot Qualifier	Account No.	Deed Book	Deed Page	Class	Property Location
KONKUS CORPORATION	113	67	16.01			07211	03689	4A	60 OLD CAMPLAIN ROAD
KONOPKA, EDWARD A	622	163.22	46	C3306		02270	00475	2	3306 RICHMOND COURT
KONTOS, KATHERINE & PAPADIMITRIOU S	844	183.05	9			06935	00794	2	1230 MILLSTONE RIVER RD
KOO, ALLAN C & ALISON T	1014	205.12	18			02042	00142	2	18 STOUT DRIVE
KOO, PAL H & CATHY T	613	163.22	6	C2543		06857	02625	2	25 BLOOMINGDALE DRIVE 4C
KOOSER, MATTHEW DETURCK & KOOSER R	29	11	45.01			06774	03043	2	734 MILL LANE
KOPAC, ANDREW & NANCY	315	151.09	105			06535	02622	15F	15 CRESTMONT DRIVE
KOPACZ, KEVIN & ORTIZ, MARIA J	386	153.05	22049			07088	01282	2	618 TALL OAK LANE
KOPKO, DANIEL & VIVIENNE LARREA	98	59	6			06250	03899	2	104 KIMBERLY ROAD
KOPLIK, CAMERON B & ANDRIANA M	750	177.01	26			07043	03140	2	35 WALLACE BOULEVARD
KOPLIK, JARID	604	163.22	5	C3313		06522	00149	2	33-13 BLOOMINGDALE DRIVE
KOPLIK, PERRY & DEBRA	32	12	3.23			05682	02076	2	776 RIVERSIDE DRIVE
KOPPA, SCOTT D & KAREN L	494	163.04	100	C3107		01658	00751	2	3107 CROMWELL COURT
KOPPARA, BISHOY & BISHOY, ANITHA	264	150.06	11			07358	01428	2	10 GULICK COURT
KOPROWSKI, RUDOLPH & BARBARA	1030	205.16	12			02278	00678	2	23 MILBURN DRIVE
KORAB, KYLE	27	11	27.02			05980	03028	2	681 AMWELL ROAD
KORAB, RICHARD R & AMELIA	31	12	1.10			01524	00391	2	790 RIVERSIDE DRIVE
KORAMANGALA, GANESH	789	178.02	136			07360	02879	2	68 CHESTNUT COURT
KORANTENG, A & KORANTENG-A & SD	448	153.15	1	C3702		06683	00399	2	284 WILDFLOWER LANE
KORENCZUK, DON W & NANCY E TRUSTEES	252	150.01	29			05808	03312	2	1 RANDOLPH WAY
KORIPPELLA, SATYA & MATETI, SNEHA	284	151	12.48			07159	02651	2	3 SKILLMAN CLOSE
KORITKO, CHRISTINE M	790	178.02	151			05544	01913	2	78 HAMPTON COURT
KORLEY, CHELSEA A	802	178.02	315			06964	01769	2	1 WHITEHALL COURT
KORMAN, PATRICIA ANN MARGARET	892	200.10	2			02084	00232	2	29 STEINMETZ ROAD
KORRAPATI, ARUN & NARRA, DIVYA T	314	151.09	97	C0092		07011	02614	2	47 BATEMAN WAY
KORSGAARD, JAMES A & ANGELA I	130	140.02	40			07378	00001	2	49 WEBER AVENUE
KORSUN, SCOTT M & ELIZABETH D	768	177.13	10			02134	00117	2	11 DUMONT ROUND
KORT, ELIAS G	684	174.02	6			05173	01127	2	8 STARVIEW DRIVE
KORTUM, KYLE & JESSICA LAUREN	677	174	127			07266	00954	2	339 ZION ROAD
KORZIN, EVAN G & DONNA	765	177.10	9			07283	01916	2	320 HOMESTEAD ROAD
KOSANA, SUDHAKAR & PADMAJA	85	58	72.55			07064	01336	2	102 NOSTRAND ROAD
KOSCH, REBECCA	455	153.15	1	C7009		06275	02045	2	70-I FARM ROAD
KOSCH, TIMOTHY & RAMOS, DEBORAH	603	163.22	4	C4342		07351	00249	2	43-42 BLOOMINGDALE DRIVE
KOSENSKY, MELISSA ANN & SCHEER, R	1079	207.02	36			07138	00845	2	22 SURREY DRIVE
KOSHY, JASON & SARA K	775	178	13.25			06929	03375	2	20 MANOR DRIVE
KOSINSKI, STANLEY A & KELLY A	462	155	4			01921	00245	2	118 SOUTH TRIANGLE ROAD
KOSMOSKI, GABRIELLE & MATTHEW	260	150.03	32			07365	00801	2	7 BENNET ROAD
KOSTECKI, WOJCIECH A & DOROTA F-	686	174.04	12			06140	03759	2	30 STARVIEW DRIVE
KOSTELANSKY, BRYAN	414	153.08	68	C0125		06410	00058	2	44 DEANNA DR APT 125
KOSTER, BRIAN C	418	153.08	68	C0234		07167	01023	2	524 ANDRIA AVE APT 234
KOSYDAR, JOHN R & JULIE A	324	151.09	210			02156	00256	2	16 MORE ROAD
KOT, ANDRZEJ & SABINA KOT	829	182	16			06495	01489	2	65 HAMILTON ROAD
KOT, MARK & EWA	1079	207.02	46			06494	01925	2	2 STRAWBERRY LANE
KOTA, RAJESH & SRIGOWRI	1054	205.30	46			06274	03878	2	36 BURNISTON COURT
KOTARSKY, ANDREW	938	203.19	44			07121	01964	2	548 TOWNSHIP LINE ROAD
KOTENKO, PETER	469	157	9			06949	01107	2	7 CRESTWOOD AVENUE
KOTERBA, BARTHOLOMEW	802	178.02	313			06992	03361	2	5 WHITEHALL COURT
KOTHA, SMITHA & GUMMADI, LAKSHMAN	533	163.06	3	C2034		06948	02095	2	124 BLUEBIRD DRIVE 3D
KOTHARI, JITENDRA S & RAKHI J	1080	207.02	60			02084	00259	2	12 STEEPLE DRIVE
KOTHARI, VAIBHAV	288	151	12.105			06696	02530	2	19 ASPEN DRIVE
KOTHARU, SUDHAKER & DEEPTHI	479	163.02	19.19			06889	02263	2	13 UPDIKE AVENUE
KOTHAVALE, MANDAR & ANUJA M	1025	205.15	91			06967	00740	2	24 LUCAS DRIVE
KOTLARCHICK, RUTH	394	153.05	22162			01799	00813	2	466 BROOKSIDE LANE
KOTLER, MITCHELL & JUDY L	762	177.08	6			07404	01364	2	47 STONEYWYCK DRIVE
KOTTALA, NAVEENKANTH & CHALASANI, P	240	149.11	21			07238	00649	2	1 YOUNG COURT
KOTTAPALLY, KESHAVA R & SRUTHI R A	1025	205.15	97			06771	03319	2	36 LUCAS DRIVE
KOTZ, STEPHEN A & KIMBERLY	677	174	126			02275	00578	2	337 ZION ROAD
KOTZ, STEPHEN A	654	171	62			07093	02754	3A	595 MONTGOMERY ROAD
KOTZ, STEPHEN A	654	171	62	Q0060				3B	595 MONTGOMERY ROAD
KOVACH, EDWARD S & CHERYL V	1079	207.02	37					2	20 SURREY DRIVE
KOVAL, CHRISTOPHER & COLLEEN	65	40	9			05908	02989	2	776 CLAWSON AVENUE
KOVAL, CHRISTOPHER & COLLEEN	65	40	10			05908	02989	1	SEVENTH STREET
KOVAL, CHRISTOPHER	13	6	14			06995	01970	2	526 BLACKPOINT ROAD
KOVAL, JAMES A & NOREEN	48	13.03	10			05881	01893	2	17 DEER PATH
KOVAL, WILLIAM	680	174	158			01716	00893	2	8 FEATHERBED LANE
KOVALENKO, BIANCA & YEVGENIY	762	177.08	9			07256	02662	2	48 OXFORD PLACE
KOWAL, DARIUSZ & WIOLETTA	78	58	23			07390	01086	2	140 JOHANSON AVENUE

Taxing District 10 Hillsborough Twp

18 Somerset County

Name of Owner Additional Owners	Page No.	Block No	Lot No.	Lot Qualifier	Account No.	Deed Book	Deed Page	Class	Property Location
KOWAL, DENNIS & SUSAN	69	48	17			06393	02016	1	RIVER ROAD
KOWAL, DENNIS & SUSAN	189	145.02	6			06393	02016	2	836 RIVER ROAD
KOWAL, DENNIS	189	145.02	5			02184	00685	2	834 RIVER ROAD
KOWAL, ROBERT R & SARAH M	719	175.08	34			02050	00377	2	208 BEEKMAN LANE
KOWALCHUK, MARGARET	66	41	2					2	77 FIFTH STREET
KOWALCHUK, STEVEN & KIM	191	145.02	46			01512	00578	2	774 RIVER ROAD
KOWALCZYK, JANE	112	67	4					2	2292 CAMPLAIN ROAD
KOWALCZYK, LUKASZ & KATARZYNA	796	178.02	226			06818	01879	2	127 HOLLOW OAK COURT
KOWALCZYK, ROBERT & MARGARET	660	173	4.02					3A	5 WERTSVILLE ROAD
KOWALCZYK, ROBERT & MARGARET	660	173	4.02	Q0061		01587	00886	3B	5 WERTSVILLE ROAD
KOWALENKO, MICHAEL E.JR. & SWEENEY	78	58	26			07195	00007	2	148 JOHANSON AVENUE
KOWALESKI, TRAVIS R	737	175.16	110			07103	00652	2	222 SUTPHIN LANE
KOWALSKI, JOSEPH & ANDREA	915	203.10	20			05491	00499	2	8 FERN WAY
KOWALSKI, MARY	629	164	10					15F	820 AMWELL ROAD
KOZACK, JEFFREY & ELIZABETH	728	175.09	6			07256	03136	2	130 TERHUNE LANE
KOZARSKI, EDWARD J & KAREN KAEN	660	171	113					2	9 DAVIDS LANE
KOZIC, STEPHANIE	422	153.08	68	C0290		05880	01535	2	530 ANDRIA AVE APT 290
KOZIK, HERBERT & BIANCA	979	204.10	13			05032	00768	2	34 VALINOR ROAD
KOZIMBO, KEVIN & JANENE	922	203.14	6			05509	02075	2	15 CAMDEN ROAD
KOZLOWSKI, MAREK & KATARZYNA	399	153.05	22233			05225	02273	2	605 E. BROOKSIDE LANE
KOZLOWSKI, MICHAEL & MICHELE	1076	207.02	8			05027	03640	2	40 SURREY DRIVE
KOZLOWSKI, SHERYL A	352	151.16	157			02319	00876	2	72 NEW AMWELL ROAD
KOZMAN, MAGDA M. & ABDO, MAGDI	164	141.11	23			07214	02657	2	49 KLINE ROAD
KOZORIZ, MICHAEL J & JOANNA PIOREK	195	145.04	7			05943	01315	2	11 FREY ROAD
KOZYRA, BERNARD J	608	163.22	5	C3924		06622	00513	2	39-24 BLOOMINGDALE DRIVE
KPJ PROPERTIES, LLC	618	163.22	41			05698	02201	4A	465 AMWELL ROAD
KRAEHENBUEHL, J ERIC & KAREN L	1102	208	27			01661	00244	2	2 O'CONNOR DRIVE
KRAEHENBUEHL, MELISSA	553	163.09	1	C0015		07121	02366	2	15 DORCHESTER COURT
KRAFT, ANDREW Q & WYNSTON, RHONDA	1007	205.11	4			06043	01955	2	5 LAYTON COURT
KRAFT, KATIE & MORE, ZACHARY	733	175.11	50			06986	02720	2	10 MONFORT DRIVE
KRAGH, MICHAEL & CASSANDRA	806	179	35			07359	02390	2	21 ARTHUR ROAD
KRAHEL, JAMES J & ANN MARIE	715	175.06	59			01566	00832	2	58 MARSHALL ROAD
KRAHN, HORST	214	149.01	14			07195	00859	2	4 NIMROD WAY
KRAJKOVICH, JOSEPH G & FOXX, REGINA	692	174.04	91			06910	01797	2	73 EAST MOUNTAIN ROAD
KRAL, VINCENT R & SUZANNE E	915	203.10	17			01685	00176	2	5 GAIL COURT
KRALOVICH, ROBERT & KLEIN, KIMBERLY A	857	198	4.02			05065	03223	2	291 AMWELL ROAD
KRASNANSKY, JOHN & FAITH	462	155	7			02309	00590	2	1 WARWICK ROAD
KRASZKIEWICZ, PAWEL & PRZEPIORKA, K	794	178.02	204			07305	01419	2	178 HOLLOW OAK COURT
KRAUS, KENNETH J TRUST	341	151.16	1.03	C1814		07063	02441	2	1814 WILLIAM AND MARY CMN
KRAUSE, ANDRE & NICOLE	664	173	24			07031	03394	2	310 ZION ROAD
KRAUSE, ANDRE & NICOLE	677	174	117			07031	03394	1	ZION ROAD
KRAUSE, GARY L	313	151.09	97	C0076		07360	01817	2	2 DEWITT LANE
KRAUSE, REGINA	1052	205.30	28			01802	00001	2	184 WOODS ROAD
KRAVETTE, ALAN E & CAROL S	742	175.18	19.06			01808	00019	2	406 ERNEST DRIVE
KRAWSKI, JEREMY & KERI	178	142.05	5			05687	00962	2	5 WARNER DRIVE
KREINDEL, MAUREEN & WILLAIM S	705	175.03	10			1423	604	2	428 BIGLEY ROAD
KREITMAN, NEIL I & BRIANNE S	253	150.02	21			01916	00836	2	13 WOODVILLE TERRACE
KREMPASKY, STEVEN E & DAWN E	327	151.10	23			06057	03564	2	20 CROWEL ROAD
KRENCIK, DIANE	1056	205.31	13			06028	03677	2	26 MACK DRIVE
KRETCHEMAR, BARBRA	491	163.04	100	C2601		01837	00610	2	2601 BALMORAL COURT
KRETZ, CHRISTINE A LIFE ESTATE	984	205	54			05547	00926	2	57 MILBURN DRIVE
KREYDIN, AKIM & SVETLANA	134	140.02	85			06044	01538	2	5 BOYD BOULEVARD
KREYL, RICHARD & VALARIE	588	163.21	5	C6141		05737	02630	2	61 TAURUS DRIVE 4A
KRICK, JOHN J & MARGARET R	915	203.10	21			06347	02206	2	10 FERN WAY
KRIDAN INVESTMENTS, LLC	494	163.04	100	C3108		07006	00432	2	3108 CROMWELL COURT
KRIEGER, KAROLINE & RAMOS, MARLON	852	192	8			07376	02361	2	15 ONKA DRIVE
KRISHNA, PONMOHAN & PRATHEEBA J	1047	205.27	16			06450	00503	2	4 MC CARLES DRIVE
KRISHNAMURTHY, KARTHIK & SHEETAL	482	163.03	14			07161	00327	2	29 TIPPET STREET
KRISHNAMURTHY, S & VISWANATHAN, I	294	151.02	13			05606	01999	2	26 NEWELL STREET
KRISHNAPPA, KISHORE K & GUBBI, R	1061	205.35	4			06841	00924	2	12 BERNART COURT
KRISHNASAMY, VENKATESAN & VENKATESAN, D	767	177.11	13			07331	03306	2	12 DUBOIS ROUND
KRISMIC ASSOC INC C/O CROWN NORTHCO	374	152.06	30			07117	01067	4A	230 ROUTE 206
KRISTOPOVICH, ALEX J. & JESSICA L.	592	163.21	6	C0914		07216	00217	2	498 AUTEN ROAD 1D
KRISULEVICZ, DAVID & REBECCA	669	174	8			05952	01501	2	704 AMWELL ROAD
KRIVDA, ERICA & PACAMARRA, ALEX	925	203.14	47			07424	02255	2	567 SOUTH WOODS ROAD
KROG, CAROLYN M	842	183.03	8			07174	01871	2	28 CLAREMONT DRIVE
KROGER, HANS	208	147	59			06831	02759	2	213 SOUTH BRANCH ROAD

Taxing District 10 Hillsborough Twp

18 Somerset County

Name of Owner Additional Owners	Page No.	Block No	Lot No.	Lot Qualifier	Account No.	Deed Book	Deed Page	Class	Property Location
KROK, TOMASZ & JENNIFER	173	142	45.18			06740	03478	2	83 VALLEY ROAD
KROKOSZ, LLC	762	177.07	2			06158	01782	4A	476 AMWELL ROAD
KROLBUCH COURTYARDS, LLC	73	51	4	C0612		05143	00856	4A	612 COURTYARD DRIVE
KROLL, RICHARD L & CATHLEEN E	757	177.02	88			02206	00810	2	83 OXFORD PLACE
KRONBERG, JESSICA P & CORREA, JAYSEN	578	163.21	4	C4813		07099	03404	2	48-13 BLOOMINGDALE DRIVE
KROVETZ, ROBERT	429	153.10	1.02	C2804		05996	01164	2	2804 KENT PLACE
KRUASHVILI, PETRE	864	199	39			07066	01389	2	6 BROWER LANE
KRUBSKI, GEORGE J & ELIZABETH	506	163.05	1.01	C9004		06957	03225	2	806 EVES DRIVE 2D
KRUBSKI, NICOLE N & GEORGE W	399	153.05	22239			06329	02481	2	729 E. BROOKSIDE LANE
KRUCHOWY, SWIATOSLAW & MARIA	939	203.19	50			06906	02431	2	52 CAMDEN ROAD
KRUCHOWY, VICTOR & HILARY	1067	207.01	38			07277	00481	2	51 SURREY DRIVE
KRUCZEK, JOELLE	527	163.06	2	C1611		05075	02758	2	295 GEMINI DRIVE 1A
KRUCZEK, JOSEPH F & RITA A	1097	207.12	10			01791	00403	2	7 STURWOOD DRIVE
KRUEGER, PAMELA A	692	174.05	4			07101	03366	2	5 SKI DRIVE
KRUG, ANNE	511	163.05	1.05	C3115		07213	01275	2	3115 REVERE COURT
KRUGER, LISA	786	178.02	18			06505	00091	2	36 SHIRE COURT
KRUKOWSKI, LAUREN & CIALDELLA, M.	205	147	17.02			07174	01572	2	1226 ORCHARD DRIVE
KRUKOWSKI, NANCI	564	163.13	18	C1344		06129	01286	2	300 GEMINI DRIVE 4D
KRULEWICZ, JOSEPH R & MARILYN	394	153.05	22166			01661	00643	2	482 BROOKSIDE LANE
KRUM PROPERTIES, LLC	97	58.03	2			07399	02130	4A	5 DICKERSON ROAD
KRUPPA, RAYMOND & DORIS	123	140.01	1			06690	03624	2	4 WEBER AVENUE
KRUSCIAL, FRANK T	347	151.16	38			01490	00575	2	617 CORNWALL COURT
KRUUS, ERIK & FORTIN, SUZIE	845	183.05	23			02307	00483	2	261 HAMILTON ROAD EAST
KRUZE, DANIEL E & JUDITH A	36	12	33.03					2	729 MILL LANE
KRYNICKY, ANDREW & ELIZABETH	319	151.09	153			07260	02573	2	80 FISHER DRIVE
KRZEMINSKA, BOZENA	428	153.10	1.02	C2604		05627	03168	2	2604 TRAFALGAR SQUARE
KSIEZOPOLSKI, MARK W & ADELIA M	228	149.06	47			01918	00560	2	65 LONGFIELD DRIVE
KU, JAMES CHIEN & MING Z	191	145.02	34			05747	02353	2	726 RIVER ROAD
KUBACKI, HENRY & ANNETTE	851	191	26.23			06032	02580	2	1283 MILLSTONE RIVER RD
KUBALA, MICHAEL R	311	151.09	97	C0044		06433	00973	2	67 DEWITT LANE
KUBEK, MEGAN A	210	148	15			06994	03636	2	104 BEEKMAN LANE
KUBEK, THOMAS & ARLENE	166	141.11	40			06979	00517	2	2 GILLETTE COURT
KUBIAK, GLORIA	827	182	5.01					2	301 SUNNYMEAD ROAD
KUBIAK, LORETTA K	828	182	5.02			02235	00139	2	303 SUNNYMEAD ROAD
KUBIK, STEPHEN M & SHARON A	1076	207.02	3			05458	01616	2	30 SURREY DRIVE
KUBILUS, ALBERT	493	163.04	100	C3011		02227	00234	2	3011 CROMWELL COURT
KUBILUS, JANE	1063	205.40	1			01793	00628	2	160 SCHILKE LANE
KUBISCH, STEPHANIE	458	153.19	1	C0043		07047	00846	2	4-3 CARDINAL LANE
KUBITZ, JOSEPH A JR & LYNSEY M	778	178	13.68			07098	03503	2	7 ESTATE ROAD
KUBOSKI, RONALD M & TERESA L	979	204.11	6			01540	00270	2	12 STONEWAIN STREET
KUC, LAWRENCE F & LINDA S M-	897	200.13	4			02338	00703	2	27 WINDING WAY
KUCERA, ONDRE	536	163.06	3	C2342		06849	02013	2	107 BLUEBIRD DRIVE 4B
KUCHIPUDI, SOLOMON S & ESTHER S	198	145.06	9			06080	01917	2	2 CRUSER COURT
KUCHLYAN, RANGA & SUJATA	779	178	13.70			07238	03520	2	5 ESTATE ROAD
KUCSAN, KENNETH S & TERESA C	27	11	32					2	742 MILL LANE
KUCUKADA, ZERRIN	560	163.09	6	C0207		06841	00549	2	681-B DOVER COURT
KUDELA, CAROLYN	887	200.06	2	C0234		07005	01188	2	234 MERRY LANE
KUDELKO, TADEUSZ & VIOLETTA	210	148	8			06993	02126	2	482 NEW CENTRE ROAD
KUEBLER INVESTMENT PARTNERSHIP, LLC	374	152.06	34	C0105		07085	02716	4A	105 OMNI DRIVE
KUGEL, HENRY W & SHARON	890	200.08	12			05156	02347	2	28 WHITE MEADOW ROAD
KUHL, CARLENE	13	6	19			06757	01570	2	540 BLACKPOINT ROAD
KUHL, CARLENE	15	7	6			06757	01570	1	BLACKPOINT ROAD
KUHN, ADELAIDE D	29	11	50			06857	01882	2	722 MILL LANE
KUHN, EDWARD & JULIE	109	65.03	10			06306	01685	2	6 MAGDA LANE
KUJAWSKI, WALTER R	1098	207.13	10			01336	00793	2	17 WALKER DRIVE
KUKEL, JOHN J & CHRISTINE F	628	164	8.11			05627	00708	2	846 AMWELL ROAD
KUKLA, MARGARET A	969	204.06	35					2	3 KESWICK COURT
KULAKOSKY, NANCY A	524	163.06	2	C1214		05803	03477	2	287 GEMINI DRIVE 1D
KULASINSKI, BARBARA	561	163.09	6	C0306		05235	01976	2	673-D2 DOVER COURT
KULASZEWSKI, MARILYN	549	163.08	1	C2512		01492	00024	2	913-F2 MERRITT DRIVE
KULBIDA, PAUL J & CATHY M	1050	205.30	6.01			07408	02981	2	210 AMWELL ROAD
KULINA, PETER	404	153.07	68.01	C0219		07069	01558	2	527 ANDRIA AVE APT 219
KULKARNI, ABHAY & SHREYA	996	205.05	8			07149	02721	2	15 VLIET DRIVE
KULKARNI, SUDHIR & KRISHNAMURTHY, R	1048	205.28	7			07053	00718	2	24 GALLIGEN DRIVE
KULL, BRIAN G & DONNA TRUSTEES	762	177.08	7			05732	00705	2	60 OXFORD PLACE
KULSHRESTHA, ANKUR SAGAR & NEETI S	314	151.09	97	C0091		06426	03235	2	45 BATEMAN WAY
KULUR, TUNC & GAIL	987	205.02	7			05191	01871	2	9 DURHAM COURT

Taxing District 10 Hillsborough Twp

18 Somerset County

Name of Owner Additional Owners	Page No.	Block No	Lot No.	Lot Qualifier	Account No.	Deed Book	Deed Page	Class	Property Location
KUMAR, ANKUR & RITTIKA	1039	205.21	28			06728	00962	2	39 HOLECOMB DRIVE
KUMAR, ARUN & RAMYA IYER	311	151.09	97	C0045		06886	00734	2	69 DEWITT LANE
KUMAR, BHARATH & TELESHEVSKY, N	661	173	5.02			07256	02955	2	3 CASTLE HILL LANE
KUMAR, BINIT & DAHIYA, SUMAN	479	163.02	19.12			07183	00091	2	27 UPDIKE AVENUE
KUMAR, DEEPAK & DOLLY	1062	205.35	9			07104	03730	2	33 LUCAS DRIVE
KUMAR, DEEPAK & SAMTANI, GUNJAN	518	163.05	101.31	C307A		07236	02937	2	7A TIPPET STREET
KUMAR, KISHOR & WATI, CHANDER	153	141.06	5			07031	03260	2	7 CARNEY COURT
KUMAR, KRISHAN & SAPNA TRIVEDI	1062	205.35	15			06689	01501	2	26 FRENCH DRIVE
KUMAR, MANJU	117	86	18			06989	01242	1	2215 CAMPLAIN ROAD
KUMAR, MANJU	739	175.18	1.01	C0114		06319	03142	2	340 SOUTH BRANCH RD #114
KUMAR, MANOJ & KUMARI, RENU	90	58	72.114			06966	00698	2	27 NOSTRAND ROAD
KUMAR, MUKESH & CHETALI SAHA	96	58.02	14			06822	02669	2	38 NOSTRAND ROAD
KUMAR, NARENDRA & SINGH, KAVITA	185	145	14			05120	01401	2	8 COURY ROAD
KUMAR, POONAM & ANUJ	393	153.05	22151			06919	01972	2	436 BROOKSIDE LANE
KUMAR, SACHITA	964	204.04	25.07			07227	01409	1	355 WOODS ROAD
KUMAR, SANJEEV	247	149.16	12			07042	00371	2	45 PETERSON ROAD
KUMAR, SHOBHIT & KHARE, ANSHULA	1034	205.19	3			06953	00857	2	5 LUCAS DRIVE
KUMAR, SHUKAL & MANJU	758	177.03	2			01905	00435	2	4 VAN DERIPE ROAD
KUMAR, SUBRAMANIAN & RAMACHANDRAN K	200	145.09	7			07227	00370	2	12 COPE COURT
KUMAR, SUNEEL	438	153.13	1	C0905		07201	00648	2	905 ROBIN ROAD
KUMAR, VIJAY	304	151.06	67			07312	01888	2	22 FISHER DRIVE
KUMARAN, GUHAN & PRIYA	1056	205.31	16			06903	01030	2	6 MC CALSEY DRIVE
KUMARAPPAN, NAGARAJAN & GOPALAKRISH	84	58	72.34			07241	01207	2	55 CAMPBELL ROAD
KUNIGAL, SRINIVAS V & NIKILA	1062	205.35	12			06669	03182	2	32 FRENCH DRIVE
KUNJAPPAN, SHOLAN	593	163.21	6	C1041		07323	03754	2	490 AUTEN ROAD 4A
KUNKIEWICZ, JOSEPH F & GIBB, LINDA A	888	200.07	21			05305	01578	2	17 WHITE MEADOW ROAD
KUNTZ, VALENTINE	347	151.16	33			05780	01314	2	401 BRADFORD COURT
KUNZ, FRANK J	666	173	42			07008	01132	2	342 ZION ROAD
KUNZLE, JOHN & JILLIAN	962	204.04	5			06729	03444	2	37 FOX CHASE RUN
KUO, SUSAN CHEN	288	151	12.103			01867	00034	2	15 ASPEN DRIVE
KUPIEC, WILLIAM	409	153.08	68	C0061		06463	01059	2	28 DEANNA DR APT 61
KUPRAT, STEVEN P & TERESA	747	177	24.04			07092	03357	2	109 MOUNTAIN VIEW ROAD
KURASINSKI, JOZEF P. & ANETA	750	177.01	37			07142	01294	2	13 WALLACE BOULEVARD
KURDYLA, MELISSA A	106	65	37			07094	00514	2	2 SHERWOOD CLOSE
KURIAN, ABRAHAM & ANITA	722	175.08	69			06738	02335	2	55 MARSHALL ROAD
KURIAN, BENNY & GEORGE, ANUMOL C	770	177.13	29			07423	02642	2	5 SEBRING ROUND
KURIAN, JERRY ABRAHAM & SUSAN J.,	584	163.21	5	C5544		07216	01334	2	55 TAURUS DRIVE 4D
KURIAN, THEKEDATH V & SOSAMMA	152	141.06	2			06888	01282	2	1 CARNEY COURT
KURSAY, JAMES	1082	207.03	1			07197	00570	2	700 HILLSBOROUGH ROAD
KURSEY, CHRISTINE	508	163.05	1.05	C3004		05665	02786	2	3004 REVERE COURT
KURT, JEFFREY P & LUCAS, KATHLEEN	149	141	153			07022	03076	2	18 KLINE ROAD
KURTAS, JOSEPH	41	13.01	5.14			06991	00291	2	936 RIVER ROAD
KURZ, WILLIAM A & ANDREA C	947	203.23	53.23			06645	01440	2	4 WHETHERELL ROAD
KURZE, SHELLEY	332	151.15	64			05029	03181	2	15 FOXHILL LANE
KUSINA, MICHAL & BOZENA	536	163.06	3	C2334		01961	00747	2	107 BLUEBIRD DRIVE 3D
KUSTER, ROBERT J & LONG, JANET	1067	207.01	33			06343	03837	2	536 SOUTH WOODS ROAD
KUSTERER, MARK & MONIKA ENG-	959	204.02	16			06666	00222	2	237 FAIRFIELD LANE
KUTCH, KENNETH E & DIANE M	770	177.13	33			01446	00121	2	10 SEBRING ROUND
KUTCHERA, A & COWN, R & BASILE, A	654	171	59			05141	01269	3A	45 PIROZZI LANE
KUTCHERA, A & COWN, R & BASILE, A	654	171	59	Q0525				3B	45 PIROZZI LANE
KUTEPOW, ADAM & MARMARA, KATHRYN	320	151.09	172			06597	01888	2	42 FISHER DRIVE
KUTER, MICHAEL & PUZIO-KUTER, ANNA	994	205.04	4			06915	00826	2	5 PEMBROKE TERRACE
KUTZ, DAVID	750	177.01	38			06685	03129	2	11 WALLACE BOULEVARD
KUUSIO, KARL E & FRANCIS, FEMINA M	1003	205.08	13			06863	00671	2	68 VLIET DRIVE
KUVER, JOHN & SILVIA	697	175	33.17			06724	01300	2	812 ATKINSON CIRCLE
KUZEMCHAK, JOHN & PATRICIA	914	203.10	2			05158	00612	2	16 BEVERLY DRIVE
KUZIAN, JOHN J JR & CAROLE D	726	175.08	129			05197	00555	2	158 BEEKMAN LANE
KUZMIN, ALEX	778	178	13.58			07204	01613	2	17 ESTATE ROAD
KWG INDUSTRIES, LLC	169	142	23.10	C0003		07377	00366	4B	330 ROYCEFIELD RD UNIT B
KWIATEK, MARK A & LISA J	1082	207.03	1.01			05673	01920	2	2 STEEPLE DRIVE
KWIATEK, MICHAEL & REBECCA	13	6	10			02181	00126	2	512 BLACKPOINT ROAD
KWIATKOWSKI, LISA M	5	4	3.09			05900	01417	2	264 HOCKENBURY ROAD
KWIETNIAK, ROBERT & SANDRA B	129	140.02	27			06688	01723	2	53 THORNTON STREET
KWINTA, RICHARD & JOANNE	305	151.06	76			06815	01053	2	4 FISHER DRIVE
KWONG, WINGHAN J	85	58	72.50			06079	00042	2	94 NOSTRAND ROAD
L & H PROPERTIES, LLC	858	199	2	C0205		02244	00459	4A	205 TOWNE CENTER DRIVE
LA BARRE, LUANNE M	358	151.20	1	C2004		02203	00638	2	2004 JAMESTOWN COMMON

Taxing District 10 Hillsborough Twp

18 Somerset County

Name of Owner Additional Owners	Page No.	Block No	Lot No.	Lot Qualifier	Account No.	Deed Book	Deed Page	Class	Property Location
LA BRACIO, MARK A	477	162	17			06183	02078	2	3 CUMBERLAND ROAD
LA COSTA, SEAN & CHRISTINA	827	182	1			06885	01750	2	163 FALCON ROAD
LA FORGIA, LEONARDO & ALICE	973	204.06	92			05927	00736	2	16 FRANCIS DRIVE
LA FORTE, LISA M & CHRISTIAN P	848	191	17.01			06838	02160	2	1179 MILLSTONE RIVER RD
LA JOIE, CAROLANN	337	151.16	1.03	C0702		01911	00412	2	702 MARLBOROUGH COMMON
LA MONICA, ANTHONY J. & KELLY A	934	203.18	20			07230	03775	2	5 WALNUT GROVE ROAD
LA PADULA, ANTHONY J & FRANCES M	971	204.06	61			01371	00485	2	12 RENARD ROAD
LA PERUTA, RICHARD JR & MARY A	576	163.21	4	C4442		07071	03601	2	44-42 BLOOMINGDALE DRIVE
LA PLACA, THOMAS M & EILEEN	810	180.01	38			01757	00219	2	46 ARTHUR ROAD
LA POLICE, MARK	436	153.12	1	C0864		02310	00206	2	864 ROBIN ROAD
LA PORTA, ANGELO	366	152.01	16			07363	02642	2	4 POST COURT
LA SALA, JOSEPH F & LAURA	218	149.03	19			01875	00570	2	9 CEDAR VIEW COURT
LA VECCHIA, FRANCES J	124	140.01	15			06182	00946	2	40 WEBER AVENUE
LABARBIERA, LEONARD A & INGRID R	639	169	4.01			01944	00568	2	127 WERTSVILLE ROAD
LABAS, PAUL A & SVETLANA	1060	205.32	21			05960	00901	2	19 MACK DRIVE
LABENSKI, KENNETH & KELLYANNE	927	203.15	3			06894	01573	2	3 CAMDEN ROAD
LABIB, AMANY & MOSAAD	127	140.02	2			07390	02274	2	3 THORNTON STREET
LABROO, VIREN & VIDYA	166	141.11	51			07179	01357	2	5 GILLETTE COURT
LACHOWSKI, MICHAEL & TERESA	45	13.01	34			01743	00454	2	57 TENTH STREET
LACHOWSKI, THOMAS & KELLER, MARION	47	13.02	18			06462	01742	2	3 DEER PATH
LACORTE, MICHAEL & KATHLEEN	463	155	16			06901	02100	2	68 MEADOWBROOK DRIVE
LAESSIG, ANDREW & DONNA	903	203.02	8			01846	00028	2	7 DANIEL DRIVE
LAFFEY, TIMOTHY	606	163.22	5	C3533		07218	00973	2	35-33 BLOOMINGDALE DRIVE
LAFFOON, CHRISTOPHER P & MARY M	1004	205.08	19			01831	00057	2	56 VLIET DRIVE
LAGATTUTA, FRANK & DOLORES	750	177.01	29			02039	00023	2	29 WALLACE BOULEVARD
LAGERMAN, THOMAS S& GLORIA R	1033	205.18	8			02148	00701	2	15 HORSESHOE DRIVE
LAGGINI, ALBERT S & MARIE A	457	153.15	1	C7608		01473	00347	2	76-H FARM ROAD
LAGNELIUS, RAMDINI JOSEFIN	621	163.22	45	C3715		07288	00065	2	3715 ROYCE COURT
LAGRUA, DENNIS A	666	173	45.01			05039	02981	2	354 ZION ROAD
LAHART, BRANDON E & KIMBERLY A A	856	196	9			06656	02152	2	6 THEODORA DRIVE
LAI, LELE	595	163.21	7	C2814		06998	03611	2	28-14 BLOOMINGDALE DRIVE
LAI, LYNDA SIU-HUO	372	152.06	24			05876	03778	2	270 ROUTE 206 SOUTH
LAI, VINCENT & JENNIFER	998	205.05	30			06837	02039	2	3 NEVINS COURT
LAI, WEIYAN	614	163.22	6	C2744		06748	00226	2	27 BLOOMINGDALE DRIVE 4D
LAICO, MICHAEL J	494	163.04	100	C3105		07064	00073	2	3105 CROMWELL COURT
LAINÉ, CAROL A TRUSTEE	472	159	14			06739	01904	2	10 WESTBROOK AVENUE
LAINÉ, JAMES C & CAROL A	10	5	41			02119	00127	3A	865 AMWELL ROAD
LAINÉ, JAMES C & CAROL A	10	5	41	Q0062		02119	00127	3B	865 AMWELL ROAD
LAINÉ, THOMAS J & SUSAN L	10	5	37.02			07242	02110	3A	839 AMWELL ROAD
LAINÉ, THOMAS J & SUSAN L	10	5	37.02	Q0097		07242	02110	3B	839 AMWELL ROAD
LAINO, ANTHONY & MAELANIE	977	204.08	9			07183	01223	2	13 RENARD ROAD
LAISWAL, LOKESH & AMIN, NAIYA	324	151.09	217			06998	03060	2	2 MORE ROAD
LAKE, BRIAN H & LEAH R	101	61	6			06874	03037	2	12 CLAUDIA ROAD
LAKE, HENRY G & JODY A	100	60	18			01516	00357	2	121 JOHANSON AVENUE
LAKE, PABLITO & VALERIE	700	175	72			06389	02269	2	211 WESCOTT ROAD
LAKEW, SAMUEL & TENAGE	296	151.02	38			06742	02915	2	15 RUNYON STREET
LAKIMSETTY, KALYAN & KUSUMANCHI, N G	1041	205.22	16			06915	02037	2	6 MILLER DRIVE
LAKKAMRAJU, NATARAJU & SAI P	1024	205.15	83			06984	00811	2	8 LUCAS DRIVE
LAKSHMIKUMAR, KADABA & KUMAR, V	154	141.06	27			07408	00476	1	12 PRICE CIRCLE
LAL, ABHINAV & JYOTI	1041	205.22	9			06894	01663	2	23 BERNART COURT
LAL, MANOHAR & DEVI, AISHWARIA	421	153.08	68	C0275		07330	00706	2	538 ANDRIA AVE APT 275
LAL, MANOHAR & DEVI, AISHWARIA	736	175.14	6			07259	01986	2	21 PRALL ROAD
LAL, SAMIR	1044	205.24	8			07147	00740	2	3 CAIN DRIVE
LALBEHARRY, DEVINDRA;SHAKUNTALA P J	774	178	13.08			06322	02829	2	37 MANOR DRIVE
LALICON, JEFFREY M & HEIDY	435	153.12	1	C0834		06759	01842	2	834 ROBIN ROAD
LAM, WING WAH & YAU HING	240	149.11	18			06072	02066	2	6 YOUNG COURT
LAMANNA, CARMEN & MICHELE	304	151.06	64			01976	00780	2	28 FISHER DRIVE
LAMANNA, RAYMOND E	766	177.11	6			07025	01624	2	340 HOMESTEAD ROAD
LAMANNA, DANIEL V & KISLING, ALEXIS B	314	151.09	97	C0080		06808	02611	2	7 DEWITT LANE
LAMAR, ELMER & PENN, CARLA	636	168	3.05			05691	00744	2	207 LONG HILL ROAD
LAMASTRO, MICHAEL	942	203.22	14			06867	00075	2	5 APPLE HILL ROAD
LAMASTRO, PATSY & SUSAN	110	65.04	8			06473	03165	2	25 MAGDA LANE
LAMB, ALAN & ERIN S	227	149.06	26			06979	01848	2	75 ROHILL ROAD
LAMB, CHRISTOPHER M & LAURIE A	831	182	59			07075	02256	2	125 FLANDERS DRIVE
LAMBERT, DAVID F & CAROLYN J	7	5	4.03					2	221 HOCKENBURY ROAD
LAMBERT, JOSEPH A JR	326	151.10	14			06969	03400	2	51 FISHER DRIVE
LAMBO, FRANK & KAREN	220	149.03	39			01726	00658	2	77 BEECHWOOD CIRCLE

Taxing District 10 Hillsborough Twp

18 Somerset County

Name of Owner Additional Owners	Page No.	Block No	Lot No.	Lot Qualifier	Account No.	Deed Book	Deed Page	Class	Property Location
LAMENDOLA, MICHAEL J & NICOLE M	1087	207.05	29			06430	02392	2	16 HILLCREST ROAD
LAMEY, KEVIN T	110	65.04	13			06149	01683	2	15 MAGDA LANE
LAMONICA, JOSEPH & SUSAN C	728	175.09	13			01762	00623	2	918 CASE DRIVE
LAMONT, RICHARD A & NADINE	320	151.09	171			01941	00326	2	44 FISHER DRIVE
LAMOTTA, MICHAEL W & JACLYN	227	149.06	27			05924	00380	2	53 BUCKLAND DRIVE
LAMPERT, KAREN L.	343	151.16	1.03	C7211		01799	00783	2	721-A MARLBOROUGH COMMON
LAMPERT, WILLIAM & SUZANNE TRUSTEES	464	155	45			06651	02612	2	234 TRIANGLE ROAD
LAN, JIAN JYH & SHU TZU	933	203.17	11			01706	00053	2	12 ARLENE COURT
LANAHAN, JOHN F & CLAUDINE M	895	200.10	33.07			02256	00036	2	43 WINDING WAY
LANCELLOTTI, UGO A & MARIA G	1029	205.15	146			05867	03834	2	1 GUMBLE COURT
LANDAVERDE, VLADIMIR & ANNAMARIA	911	203.07	17			07061	02665	2	9 KENDER COURT
LANDE, JASON & CHRISTINE	41	13.01	5.27			07264	01314	2	29 NORZ DRIVE
LANDE, MICHAEL KENNETH & JULI M.	1017	205.13	34			07172	02740	2	3 SMITH COURT
LANDESMAN, GLEN S & CAROL E	987	205.01	23			02075	00129	2	13 OAKLEY KNOLL
LANDWORX LLC,	134	140.02	91			07149	01362	1	WESTON ROAD
LANE, NORMAN J & LATANGIE	821	180.09	14			06127	01327	2	1 MCCOY COURT
LANEVE, MICHAEL P & KATHLEEN	1019	205.14	17			02283	00215	2	2 HUTCHINSON DRIVE
LANG, COURTNEY F & WALTER E JR	20	8	69			06914	00229	2	8 UPPER NESHANIC COURT
LANG, J & LANG, M & LANG, M A	641	169	7.06			05241	01002	2	624 MONTGOMERY ROAD
LANGAN, JOHN JR	247	149.16	11			06621	03728	2	47 PETERSON ROAD
LANGDON, MICHAEL & BOUCHER, VERA MAE	993	205.03	21			05573	03806	2	10 VLIET DRIVE
LANGE, JEANNE M	129	140.02	17			06891	02911	2	33 THORNTON STREET
LANGE, JEANNE M	803	178.02	324			06363	02259	2	39 BALSAM COURT
LANGHEINRICH, CAITLIN ANN	566	163.21	4	C0203		06198	01611	2	203 WINDSOR COURT
LANGHEINRICH, KEITH A & JOYCE D	19	8	64			06398	01676	2	4 CARTER COURT
LANGOSKI, C & A ; LANGOSKI, K A	826	181	6			06894	03091	2	18 OLD SOMERVILLE ROAD
LANING, PETER H. & LOIS	885	200.06	2	C0172		07235	03578	2	172 CHANDLER COURT
LANKA, SRI SUBHA & PAWANKUMAR	1022	205.15	45			07412	00945	2	3 MATRICK COURT
LANSON, RITA J	380	153	47			1421	860	2	41 INDEPENDENCE DRIVE
LANTVET, JASON B	18	8	30			06197	01362	2	781 AMWELL ROAD
LAPIDOW, STANLEY & RUTH	176	142.03	28			01350	00745	2	14 WARNER DRIVE
LAPINSKI, ROBERT L & LINDA A	723	175.08	87			01540	00151	2	206 BROKAW COURT
LAPORTA, JOHN M & AMY L	807	179	43			07018	00194	2	45 ARTHUR ROAD
LAPORTA, JOHN	415	153.08	68	C0138		05948	02685	2	50 DEANNA DR APT 138
LARA, LINDA L	498	163.05	1.01	C1403		06760	00723	2	591-3 AUTEN ROAD
LARA-FLORES, ALEXANDER & LOPEZ, J	339	151.16	1.03	C1613		07396	02602	2	1613 WILLIAM AND MARY CMN
LARKEN ASSOCIATES	876	200.04	3	P0001				15F	10 ILENE COURT
LARKEN ASSOCIATES	877	200.04	4	P0002		01684	00089	15F	14 ILENE COURT
LARKEN ASSOCIATES	879	200.05	4	P0003				15F	15 ILENE COURT
LARKEN SELF STORAGE, LLC	875	200.02	9			06931	01848	4B	255 HOMESTEAD ROAD
LAR-MOORE, JILL	488	163.04	100	C2003		06735	03775	2	2003 WILSHIRE COURT
LAR-MOORE, WALTER	1097	207.12	9			06915	03246	2	9 STURWOOD DRIVE
LARSEN, GEORGE & MARLENE L	415	153.08	68	C0143		05148	01842	2	50 DEANNA DR APT 143
LARSEN, ROBERT J	582	163.21	5	C5141		05891	00800	2	51 TAURUS DRIVE 4A
LARSON, DOUGLAS & ROBINI	160	141.10	5			07375	00623	2	7 PHILIPS COURT
LARSON, JOHN D	628	164	8.12			02138	00805	2	848 AMWELL ROAD
LARSON, KRISTINE	508	163.05	1.05	C3007		07283	02917	2	3007 REVERE COURT
LASHEN, DAVID & LYNN	888	200.07	23			05505	03318	2	21 WHITE MEADOW ROAD
LASIN, JOHN & JANET	1086	207.05	10			02033	00236	2	19 STRAWBERRY LANE
LASKOWSKI, MICHAEL & URBAN, ARIELLE	732	175.11	39			07257	02290	2	34 MARSHALL ROAD
LASKOWSKI, ROBERT & ELZBIETA	393	153.05	22154			02263	00048	2	442 BROOKSIDE LANE
LASKOWSKI, WM H & EVANS, MARTHA C	910	203.07	2			01908	00853	2	46 KILMER DRIVE
LASOTA, MIĘCZYSLAW & KRYSZYNA	619	163.22	45	C3613		02293	00573	2	3613 ROYCE COURT
LATIES, JOSEPH L & KASE, MICHELLE L	93	58.01	17			02184	00467	2	1 CICKENER ROAD
LATIF, MICHAEL & TAMMY	369	152.05	1			05987	03829	2	6 BANOR DRIVE
LATIFF, KATHERINE E & HASAN	503	163.05	1.01	C2803		06730	03625	2	593-3 AUTEN ROAD
LATOSKY, RACHEL A	585	163.21	5	C5721		06221	02400	2	57 TAURUS DRIVE 2A
LATREILLE, ANN	560	163.09	6	C0105		01352	00029	2	689-D DOVER COURT
LAU, BECKY S & BROUILLETTE, JAMES N	1069	207.01	57			05638	00700	2	50 WALKER DRIVE
LAU, EDWARD W & KWEI	982	204.14	14			01645	00621	2	25 FRANCIS DRIVE
LAU, JENNIFER	469	157	12			06007	00526	2	31 MEADOWBROOK DRIVE
LAUAN, ABIGAIL & FERVIS	768	177.12	5			06646	00702	2	14 PIERSON DRIVE
LAUB, ERIC T & STEPHANIE L	855	195	13			05898	00007	2	14 ONKA DRIVE
LAUB, PAUL A & DIANE E	400	153.05	22243			02260	00212	2	616 E. BROOKSIDE LANE
LAUBER, KYLE & ANTONIA R	800	178.02	290			07341	03435	2	51 WHITEHALL COURT
LAUDATI, MICHAEL & NASHI, LAYLA S	688	174.04	43			07151	00771	2	35 MURRAY DRIVE
LAUDATI, THOMAS J JR & JULIANNA	327	151.10	26			06891	03170	2	26 CROWEL ROAD

Taxing District 10 Hillsborough Twp

18 Somerset County

Name of Owner Additional Owners	Page No.	Block No	Lot No.	Lot Qualifier	Account No.	Deed Book	Deed Page	Class	Property Location
LAUDERMAN, BRENDA M	272	150.11	7			06004	03521	2	64 DUNEDAIN STREET
LAUDERMAN, LAWRENCE T. & GAIL M.	81	58	58			07170	00249	2	109 TAYLOR AVENUE
LAURELDALE DEV LLC	975	204.07	19					1	FAIRFIELD LANE-PARK
LAURELDALE HOMEOWNERS ASSO INC	975	204.07	18			01997	00231	1	FAIRFIELD LN -OPEN SPACE
LAURINO, PETER S JR & MAUREEN	866	199	67			01616	00287	2	15 PINEYWOODS DRIVE
LAURITZEN, NELS	780	178.01	47			06617	01555	2	57 CRICKHOLLOW COURT
LAURY, NORMAN	424	153.09	1.01	C3204		06557	02049	2	3204 ASTOR CLOSE
LAVACCA, EUGENE & JULIANA	393	153.05	22143			07110	01740	2	420 BROOKSIDE LANE
LAVE SYNERGIES CORPORATION	954	204	27			06158	01437	3A	254 AMWELL ROAD
LAVE SYNERGIES CORPORATON	954	204	27	Q0063		06158	01437	3B	254 AMWELL ROAD
LAVECCHIA, VINCENT & LISA S	246	149.15	10			06629	03106	2	12 DE RIEMER ROAD
LAVELL, ROBERT & DEBORAH A	702	175	98			01499	00427	2	306 THATCHER TERRACE
LAVERICK, TIMOTHY M & DESPINA A	160	141.10	1			07398	03440	2	104 KLINE ROAD
LAVOIE JR, PHILIP C	851	191	26.20			07381	02792	2	20 THEODORA DRIVE
LAVOIE, FRED G & NANCY C	746	176	13			06065	00268	2	470 PLEASANT VIEW ROAD
LAVOIE, FRED G & NANCY C	811	180.01	47			01474	00715	1	LIVINGSTON AVE
LAVOIE, GARY H JR & LYNN	860	199	14.01			01810	00259	2	40 HAMILTON ROAD
LAVOIE, GARY	865	199	43.01			05230	01300	2	3 BYARA COURT
LAVOIE, LISA A	984	205	29.02			01945	00467	2	1658 MILLSTONE RIVER ROAD
LAVOIE, PHILLIP	896	200.12	2			05644	02005	2	8 SPRING VALLEY DRIVE
LAVOIE, SAMUEL M & JUDY A	1051	205.30	15			06635	02247	2	92 WOODS ROAD
LAVOIE, SAMUEL M & JUDY ANN	954	204	28			06529	02859	2	63 WOODS ROAD
LAVOIE, SAMUEL M & JUDY ANN	958	204	46			01981	00798	2	255 WOODS ROAD
LAVRANCHUK, JAMES S & BETH	918	203.11	27			01969	00775	2	12 CAMDEN ROAD
LAW, BRYAN J & TAYLOR	893	200.10	11.04			06728	02925	2	140 STEINMETZ ROAD
LAW, STEVEN & IP, WING-SZE	261	150.04	10			01898	00364	2	78 PERRINE PIKE
LAWHUN, JASON	9	5	32			07367	00733	2	404 WOODFERN ROAD
LAWLER, JANE	311	151.09	97	C0039		05353	01639	2	57 DEWITT LANE
LAWLER, WILLIAM F & TERESA M	382	153.01	23			02239	00505	2	1 LIBERTY TRAIL
LAWRENCE, ELLEN	135	140.03	15			06170	01589	2	11 WEBER AVENUE
LAWRENCE, ELVIS PATRIC	318	151.09	139			07311	02069	2	99 FISHER DRIVE
LAWRENCE, PAULA E	491	163.04	100	C2703		01792	00645	2	2703 BALMORAL COURT
LAWTON, ROBERT C & ANNE E	324	151.09	212			02070	00169	2	12 MORE ROAD
LAXMINARAYANA, R & BHAT, SHEELA	1041	205.22	13			06909	03421	2	15 BERNART COURT
LAYTON, JACQUELINE C	654	171	63.01					2	653 MONTGOMERY ROAD
LAZANJA, MLADEN & MARINELLA	371	152.06	2			02251	00257	2	36 LINDSTROM DRIVE
LAZARO, MATTHEW J & MARY SUE TRSTEE	1021	205.15	42			05116	00738	2	7 JENNINGS COURT
LAZARO, ROGER & JEAN	35	12	25			02076	00353	2	25 EAST MOUNTAIN ROAD
LAZARTE, ALFREDO & MEGAN	557	163.09	1	C0088		06659	00521	2	88 DEVONSHIRE COURT
LAZAS, LEONARD & H	852	192	5					2	9 ONKA DRIVE
LAZERATION, PAUL J & GABRIELA	383	153.05	22012			05076	00477	2	209 BROOKSIDE LANE
LAZICKY, RICHARD & ALLISON	732	175.11	28			06347	02539	2	308 SPADER COURT
LAZORCHAK, JOHN M JR	632	166	3.01			06181	02276	2	565 MONTGOMERY ROAD
LAZORCHAK, JOHN M	674	174	93.05			05116	03522	2	227 ZION ROAD
LAZORCHAK, KATHLEEN	494	163.04	100	C3114		01647	00510	2	3114 CROMWELL COURT
LAZORISAK, ALICIA A & PAUL A JR	671	174	27			06299	00036	2	99 EAST MOUNTAIN ROAD
LAZOWSKI, VERONICA	350	151.16	129			02129	00366	2	113 EASTWICK COURT
LCM REALTY, LLC	75	51	4	C1011		06790	01612	4A	1000 COURTYARD DRIVE
LCTD HOLDINGS, LLC	201	145.09	21			06183	01855	2	18 HEITZ LANE
LE BLANC, JEAN-PIERRE	719	175.08	29			05071	02229	2	198 BEEKMAN LANE
LE, ANH VAN & THUY ANH	944	203.23	33			01845	00336	2	4 IVY LANE
LE, DAVID Q & HIEN NGUYEN-LE	662	173	9.02			06880	03799	2	27 WERTSVILLE ROAD
LE, DUNG HUNG & PHAN, MARIE D	107	65.01	2			07415	03492	2	2034 BROOKS BOULEVARD
LE, VAN & TRACY	890	200.08	15			05021	03713	2	36 WHITE MEADOW ROAD
LEACH, CRAIG D	445	153.14	1	C7302		02342	00357	2	73-B FARM ROAD
LEACH, CRAIG D	446	153.14	1	C7312		05020	03644	2	73-L FARM ROAD
LEACH, CRAIG	351	151.16	152			02180	00575	2	8 QUICK DRIVE
LEACH, KEVIN & YVONNE	198	145.06	3			06136	03579	2	16 ROWLAND DRIVE
LEACY, WILLIAM & SUSAN	13	6	18			01965	00879	2	538 BLACKPOINT ROAD
LEANO, GREG G	794	178.02	207			07341	02053	2	184 HOLLOW OAK COURT
LEAR, PATRICIA E & ANTON J	960	204.03	10			06872	02374	15F	28 FOX CHASE RUN
LEARY, KEVIN M & KAREN H	480	163.02	19.30			02083	00261	2	9 LOWE AVENUE
LEAVITT, BETTIE	479	163.02	19.06			07050	01661	2	8 LOWE AVENUE
LEBOEUF, ALAN & DAWN	225	149.06	9			06822	00585	2	45 LONGFIELD DRIVE
LEBRON, NICOLE	236	149.08	87			07059	00611	2	329 SOUTH BRANCH ROAD
LEBRON, SAMMUEL & JENNIFER	1021	205.15	39			06729	00270	2	13 JENNINGS COURT
LECLERC, NICHOLAS & COLEEN	259	150.03	17			06636	02704	2	71 PERRINE PIKE

Taxing District 10 Hillsborough Twp

18 Somerset County

Name of Owner Additional Owners	Page No.	Block No	Lot No.	Lot Qualifier	Account No.	Deed Book	Deed Page	Class	Property Location
LECOMPTÉ, ARMAND & MASTRIAN, BARBARA	125	140.01	27			07408	02841	2	64 WEBER AVENUE
LEDDY, EDWARD & FRANCINE	84	58	72.29			02093	00531	2	70 CAMPBELL ROAD
LEDEZMA, ANNABELLE & ANCHIA, A	540	163.08	1	C1101		07069	00139	2	908-A MERRITT DRIVE
LEDIS, MICHAEL R & CYNTHIA LEE	567	163.21	4	C0405		07030	01131	2	405 WINDSOR COURT
LEE, ALBERT & JENNIFER	556	163.09	1	C0076		06874	00667	2	76 DEVONSHIRE COURT
LEE, AMANDA	522	163.06	2	C0941		07033	00037	2	257 GEMINI DRIVE 4A
LEE, ANNA THAO NGUYEN	150	141.02	2			06928	02069	2	9 MALLARD ROAD
LEE, BENJAMIN & CINDY	533	163.06	3	C2032		06640	01109	2	124 BLUEBIRD DRIVE 3B
LEE, CINDY & BENJAMIN	575	163.21	4	C4243		06760	02848	2	42-43 BLOOMINGDALE DRIVE
LEE, DANNY T & MICHELLE IVY VALDEZ	908	203.05	42			07244	00081	2	8 SCOTT DRIVE
LEE, DAVID & YOKO	101	61	3			05433	00836	2	120 HAMMLER ROAD
LEE, DENNIS H & DONNA J G	487	163.04	100	C1904		06689	02992	2	1904 WILSHIRE COURT
LEE, DEUK Y & SOOK	923	203.14	20			01955	00742	2	214 STEPHEN WAY
LEE, ELLISA N	424	153.09	1.01	C3107		05832	02555	2	3107 ASTOR CLOSE
LEE, ERICKA	497	163.05	1.01	C1301		06222	02373	2	587-1 AUTEN ROAD
LEE, HONG & FLORA MOY	572	163.21	4	C3823		02305	00331	2	38-23 BLOOMINGDALE DRIVE
LEE, JAE SOON	436	153.12	1	C0888		06393	00740	2	888 ROBIN ROAD
LEE, JAE WOOK & JEONG SIL	1004	205.09	4			05301	01036	2	59 VLIET DRIVE
LEE, JUNG HEE & YANG, EUN HWA	384	153.05	22020			07380	01898	2	402 TALL OAK LANE
LEE, KANG S	266	150.06	34			07039	02880	2	2 SHARP DRIVE
LEE, KENNY Y & ELAINE T	573	163.21	4	C4013		06753	01405	2	40-13 BLOOMINGDALE DRIVE
LEE, KEON M & JEONG HYE K	758	177.03	12			01848	00318	2	19 POLHEMUS DRIVE
LEE, KEVIN HUI LIEN & TERRY TU	993	205.03	19			05936	01823	2	14 VLIET DRIVE
LEE, LARRY & SOPHIE YAO	198	145.06	2			06131	02851	2	14 ROWLAND DRIVE
LEE, LESLIE V	1023	205.15	61			06747	00636	2	13 RADDEL COURT
LEE, MINWOO & JONGHA CHOO	215	149.01	23			06831	02783	2	66 ROHILL ROAD
LEE, R E & G V	603	163.22	5	C3122		02019	00658	2	31-22 BLOOMINGDALE DRIVE
LEE, RAYMOND & SUSAN	225	149.06	10			05010	00012	2	43 LONGFIELD DRIVE
LEE, ROBERT Y & MELANIE Y	247	149.16	17			02086	00151	2	10 O'NEAL COURT
LEE, SHAUN & CHRISTINA	707	175.04	23			06723	02491	2	807 TEN EYCK COURT
LEE, STEPHEN S & MINHA HAM	523	163.06	2	C1123		06874	03315	2	277 GEMINI DRIVE 2C
LEE, TIMOTHY HYO & HWANG, SO YOUNG	588	163.21	6	C0621		05616	03295	2	500 AUTEN ROAD 2A
LEE, WELLI & EMILY	759	177.04	7			06982	01922	2	1 EGER LANE
LEE, WEN YU & CHAN, JOANNE	969	204.06	26			06181	00725	2	254 FAIRFIELD LANE
LEE, YONG MOON & SHIN, SU JUNG	307	151.08	15			06953	00633	2	15 CRAMMER LANE
LEE, YUNG RAE & SARAH BORGSTROM	326	151.10	16			07220	00203	2	6 CROWEL ROAD
LEFEVRE, L E & YEE, CHRISTINA M	687	174.04	23			06306	03706	2	66 MURRAY DRIVE
LEFKOVE, JON A & HEATHER	443	153.13	1	C1064		06048	00006	2	1064 ROBIN ROAD
LEHAN, NANCY	885	200.06	2	C0153		05091	00104	2	153 MERRY LANE
LEHLBACH, KIMBERLY A	436	153.12	1	C0868		06929	02857	2	868 ROBIN ROAD
LEHMAN, GUY E & ANNA S	839	183.01	56					2	79 ANNE STREET
LEI, HUA & YI ZENG	291	151	13.10			06739	02436	2	5 BURRIS ROAD
LEIB, EDWARD T & JOAN M	141	141	43.01			02066	00864	2	2279 CAMPLAIN ROAD
LEIER, ULRIKE	675	174	98			02302	00639	2	259 ZION ROAD
LEIGHT, SUSAN	363	152	9.13			06311	00134	2	29 DITMARS CIRCLE
LEINBACH, PAUL S & LYNN ANN	301	151.03	56			05307	03866	2	3 YATES DRIVE
LEININGER, CHRISTINE	342	151.16	1.03	C6021		02028	00065	2	602-A MARLBOROUGH COMMON
LEISHMAN, ANDREW	527	163.06	2	C1612		02348	00819	2	295 GEMINI DRIVE 1B
LEITCH, DEBORAH A	681	174	191			06931	02906	2	475 EAST MOUNTAIN ROAD
LEITZ, GERHARD J & SNEZANA	694	174.07	6			02305	00686	2	63 MURRAY DRIVE
LELLA, JOHN W & JANE L	37	12	45.03			01510	00824	2	779 MILL LANE
LELLA, LORINDA	448	153.14	1	C7913		06056	02380	2	79-M FARM ROAD
LEMAIRE, ANTHONY & ASHLEIGH	985	205	64			07050	01398	2	37 MILBURN DRIVE
LEMANKSY, ALAN	611	163.22	6	C2313		06257	00465	2	23 BLOOMINGDALE DRIVE 1C
LEMBO, GREG & KIMBERLY M	666	173	43			02210	00158	2	346 ZION ROAD
LEMBO, JOSEPH & SIGISMONDO	661	173	5	Q0064		01547	00379	3B	ZION ROAD
LEMBO, LORRAINE	425	153.09	1.01	C3308		05139	00876	2	3308 ASTOR CLOSE
LEMELLE, LOREN P	136	140.03	28			07028	02515	2	38 THORNTON STREET
LEMONIE, MICHAEL & LISA M	970	204.06	53			01884	00275	2	25 TALLY HO TRAIL
LEMORE, DEBORAH J	952	204	14.03			06833	01342	2	238 AMWELL ROAD
LEMONS, DAISY	793	178.02	186			06328	02289	2	142 STRATFORD COURT
LENCHE'S, LORRAINE DOWE	131	140.02	57			06070	02719	2	83 WEBER AVENUE
LENGYEL, RAYMOND & CORINNE	808	180.01	12			05388	02664	2	12 BROOK DRIVE
LENKEY, LASZLO Z & LESLIE A	251	150.01	22			02264	00642	2	17 RANDOLPH WAY
LENNY PROPERTIES, LLC	545	163.08	1	C2006		07347	00125	2	897-F MERRITT DRIVE
LENTO, MICHAEL & WESSEL, TARA	80	58	51			06144	02466	2	123 TAYLOR AVENUE
LENZO, CHRISTOPHER P & D LABIANCA-	1031	205.16	36			06300	00179	2	2 MATRICK COURT

Taxing District 10 Hillsborough Twp

18 Somerset County

Name of Owner Additional Owners	Page No.	Block No	Lot No.	Lot Qualifier	Account No.	Deed Book	Deed Page	Class	Property Location
LENZO, DANIEL & ERICA L	480	163.02	19.24			02200	00242	2	5 UPDIKE AVENUE
LEO, ARTHUR S & NANCY A TRUSTEES	1012	205.11	62			05369	03764	2	14 HORSESHOE DRIVE
LEON, GARY M & LISA B	943	203.23	15			05519	00717	2	2 HICKORY HILL ROAD
LEON, LEONEL DIAZ	680	174	167			07358	02340	2	19 BIGGS LANE
LEON, SERAFIN & GOMEZ, SALUSTIA	680	174	168			07358	02280	2	17 BIGGS LANE
LEON, THOMAS S & CHERYL L	80	58	43			02048	00051	2	139 TAYLOR AVENUE
LEONARD, KENNETH C	904	203.03	8			07119	03697	2	18 WALNUT GROVE ROAD
LEONE, MARILYN S	1093	207.08	21			01977	00029	2	31 RIVERVIEW TERRACE
LEONE, MARK S	762	177.06	19			06305	03245	4A	480 AMWELL ROAD
LEOPARD CAT, LLC	450	153.15	1	C4106		07022	02097	2	222 WILDFLOWER LANE
LEOPARDO, ANDREW & JANET	171	142	33.02			05501	00141	2	208 ROUTE 206 SOUTH
LEOSZEWSKI, CHESTER M & EILEEN V	711	175.05	38			01789	00171	2	182 WESCOTT ROAD
LEPINSKY, JEFFREY A & ADELE M	348	151.16	48			02261	00272	2	607 CORNWALL COURT
LEPKOWSKA, OLGA	386	153.05	22056			02246	00723	2	319 TALL OAK LANE
LEPKOWSKI, MATTHEW J & KATHLEEN J	843	183.04	15			06499	00851	2	30 ANNE STREET
LEPRE, CHRISTOPHER M & ELISA	21	8.01	10			02146	00530	2	1 HOPE COURT
LERER, SHARI F	383	153.05	22011					2	207 BROOKSIDE LANE
LERNER, WILLIAM & STEWART, S.	236	149.08	82.03			07199	00311	2	311 SOUTH BRANCH ROAD
LERNERMAN, RUSS & MARIA	974	204.06	109			06810	00354	2	44 FRANCIS DRIVE
LESIV, OLHA	834	182.03	10			06040	02788	2	19 OLD SOMERVILLE ROAD
LESLIE, CAMELA	79	58	41			06814	02144	2	143 TAYLOR AVENUE
LESNIK, RICHARD & SHARON	803	178.02	328			01444	00413	2	31 BALSAM COURT
LESPINASSE, JUDE	343	151.16	1.03	C6102		06932	00838	2	610-B MARLBOROUGH COMMON
LESSER, LORETTA	538	163.08	1	C0605		01516	00562	2	922-D MERRITT DRIVE
LETINSKI, DAVID J & SUZANNE C	279	150.13	22			06143	02682	2	218 BYWATER WAY
LETSO,PETER EDWARD JR & CATHERINE E	1014	205.12	11			02029	00072	2	12 MC MANNUS DRIVE
LETTINI, BRIAN P & STACEY E	505	163.05	1.01	C8007		05750	01517	2	798 EVES DRIVE 3G
LEU, BRYAN H & CHUNG, TARA C	291	151.01	6			06322	01609	2	27 NEWELL STREET
LEUNG, STEVEN & YAU, TZE NGA	270	150.09	19			02215	00420	2	12 WESLEY ROAD
LEVASH, MICHELLE	408	153.08	68			07334	01662	2	28 DEANNA DR APT 51
LEVATINO, DANIELLE	451	153.15	1	C4302		06129	03014	2	196 WILDFLOWER LANE
LEVATINO, DANIELLE	999	205.05	45.01			07049	00054	2	621 HILLSBOROUGH ROAD
LEVICIE, BOBBI A	624	163.22	46			07084	01532	2	3322 RICHMOND COURT
LEVIN, CHRISTOPHER & SMITH, LAUREN	339	151.16	1.03	C1703		06097	00123	2	1703 WILLIAM AND MARY CMN
LEVIN, GAD & GILA	276	150.12	53			01936	00674	2	10 LORIEN PLACE
LEVINE, DEBORAH A	840	183.01	68			02100	00455	2	21 ANNE STREET
LEVINE, JEFFREY P & DORIS S	912	203.08	5			01905	00476	2	10 BEVERLY DRIVE
LEVINE, JOHN R & BONNY	555	163.09	1	C0056		02089	00829	2	56 DORCHESTER COURT
LEVINE, KIMBERLY	97	58.03	8			06325	02511	2	1332 GREEN STREET
LEVINE, LEWIS	681	174	196.02			07034	00401	2	310 DUTCHTOWN ROAD
LEVINE, MICHAEL & CAROLYN S	218	149.03	16			02139	00459	2	3 CEDAR VIEW COURT
LEVINE,ROBERT M & VALERIE J CHAUCER	872	199.01	3			01923	00311	2	7 GARRETSON LANE
LEVINSKI, JOHN F	946	203.23	50			05784	00454	2	436 TOWNSHIP LINE ROAD
LEVINSKI, NANCY	946	203.23	51			07366	02655	2	430 TOWNSHIP LINE ROAD
LEVINSON, AMANDA	795	178.02	220			06980	02064	2	139 HOLLOW OAK COURT
LEVINSON, ANGELINA	167	141.11	54			07067	01930	2	11 KLINE ROAD
LEVITEN, STEVEN & PADRA	981	204.14	8			01779	00658	2	13 FRANCIS DRIVE
LEW, JAMES G & HELEN WONG	1030	205.16	19			02256	00107	2	36 MATRICK COURT
LEW, JASON K & JANE H	363	152	9.20			06558	01618	2	43 DITMARS CIRCLE
LEW, KIM YVONNE	430	153.10	1.02	C2903		02128	00812	2	2903 KENT PLACE
LEWEN, ROBERT	583	163.21	5	C5334		02319	00430	2	53 TAURUS DRIVE 3D
LEWINSKI, RICHARD & JOAN	731	175.11	17			01748	00723	2	105 VAN DYKE COURT
LEWIS, CHRISTOPHER M & TAVORMINA, K	542	163.08	1	C1404		05262	01076	2	914-D MERRITT DRIVE
LEWIS, GERTRUDE S	204	147	7			06161	01437	2	1320 ORCHARD DRIVE
LEWIS, HENRY	17	8	20.01			07383	01772	1	AMWELL ROAD
LEWIS, MICHAEL D & LIZ C	867	199	75			07029	01344	2	14 PINEYWOODS DRIVE
LEWIS, MICHAEL DEAN TRUSTEE	620	163.22	45	C3624		06788	01635	2	3624 ROYCE COURT
LEWIS, STEPHEN J & CHRISTINA R	933	203.17	15			06274	03593	2	21 SCOTT DRIVE
LEWIS, TERENCE J	1047	205.27	8			07089	01678	15F	19 LA TOURELLE DRIVE
LEWON, MICHAEL T	418	153.08	68	C0232		07244	02655	2	524 ANDRIA AVE APT 232
LEXINGTON INVESTMENT, LLC	384	153.05	22018			06917	00568	2	215 BROOKSIDE LANE
LEYENDECKER, JOHN V & KAREN TRUSTES	302	151.04	3			06135	01301	2	10 YATES DRIVE
LFP HOLDING LLC,	17	8	20			07206	03002	2	755 AMWELL ROAD
LI BRIZZI, JOSEPH J & ANNETTE E-	42	13.01	5.32			02030	00038	2	19 NORZ DRIVE
LI, CHAO & LYU, TIANMENG	95	58.01	35			07098	02627	2	54 NOSTRAND ROAD
LI, GANG & WANG, LI	202	145.09	29			06351	01717	2	4 HEITZ LANE
LI, HONGJIE & YANG, JIANING	615	163.22	6	C2933		07048	01708	2	29 BLOOMINGDALE DRIVE 3C

Taxing District 10 Hillsborough Twp

18 Somerset County

Name of Owner Additional Owners	Page No.	Block No	Lot No.	Lot Qualifier	Account No.	Deed Book	Deed Page	Class	Property Location
LI, JING	93	58.01	9			07275	00953	2	29 CAMPBELL ROAD
LI, JINGDONG & ZHANG, YUNQING	196	145.04	17			05934	00469	2	1 CRANE COURT
LI, JUN & MENG ZHANG	192	145.03	11			05097	03470	2	7 HERDER DRIVE
LI, KUNG-KUO & SUN, SHU WHEI	20	8	79			05029	03492	2	3 UPPER NESHANIC COURT
LI, LIN & XU XU	513	163.05	2			07068	02392	2	471 AMWELL ROAD
LI, LING	420	153.08	68	C0259		05623	02415	2	534 ANDRIA AVE APT 259
LI, MENG	521	163.06	2	C0923		06916	00444	2	257 GEMINI DRIVE 2C
LI, MICHAEL HSIN CHWEN & CAMILLA M	965	204.04	33			07203	03665	2	291 SHELBURNE PLACE
LI, RUI & WANGSHU	1045	205.25	14			07280	00001	2	2 LUTES DRIVE
LI, RUIZHE	348	151.16	40			07099	02899	2	615 CORNWALL COURT
LI, WEI & MENGCHEN CHEN	1073	207.01	107.12			06809	01963	2	6 JAMIESON WAY
LI, WEI	574	163.21	4	C4043		07053	03677	2	40-43 BLOOMINGDALE DRIVE
LI, WENJIN & WEN, XUN J	305	151.06	75			07356	03457	2	6 FISHER DRIVE
LI, WEN-SHONG & CHUNG-PI H	450	153.15	1	C4004		01839	00419	2	242 WILDFLOWER LANE
LI, YANG & QIU, ZHIYING	1034	205.19	15			06939	03643	2	29 LUCAS DRIVE
LI, YANYAN & LEE, MARJORIE	577	163.21	4	C4631		06984	01094	2	46-31 BLOOMINGDALE DRIVE
LI, YIMING & JUE LI	554	163.09	1	C0037		06596	03312	2	37 DORCHESTER COURT
LI, YIMING & WANG, LILI	153	141.06	10			06987	03318	2	6 CARNEY COURT
LI, YING & LEE S	618	163.22	45	C3602		06870	00865	2	3602 ROYCE COURT
LI, YUAN & PENG	1081	207.02	77			07307	02058	2	35 DAVENPORT WAY
LIANG, BOLONG	443	153.13	1	C1022		07358	03160	2	1022 ROBIN ROAD
LIANG, GUYAN & SHAOYI LI	591	163.21	6	C0834		06789	00465	2	508 AUTEN ROAD 3D
LIANG, GUYAN & SHAOYI LI	607	163.22	5	C3711		07150	01880	2	37-11 BLOOMINGDALE DRIVE
LIANG, LIMING & FEI	761	177.06	6			07167	00622	2	559 PLEASANT VIEW ROAD
LIANG, LIMING & HUANG FEI	556	163.09	1	C0062		06803	02937	2	62 DEVONSHIRE COURT
LIANG, SHAOHUA & YINGHUA, MEN	293	151.01	34			05906	02094	2	30 RUNYON STREET
LIANG, YUWEN	548	163.08	1	C2412		07060	02477	2	911-F2 MERRITT DRIVE
LIAO, KENNETH & DING, JIAWEI	23	10	4.02			07316	02404	2	769 RIVERSIDE DRIVE
LICCARDI, ANNA M	56	24	7			06358	03489	2	29 EQUATOR AVENUE
LICHTENBERG, JASON & NADINE	1087	207.05	27			07084	03154	2	12 HILLCREST ROAD
LIE, WIE	668	174	2			06889	02541	2	722 AMWELL ROAD
LIEBERMAN, STUART L & CATERINA T	905	203.04	6			02026	00415	2	1 MATTHEW ROAD
LIEBERWITZ, ANNE M	421	153.08	68	C0282		01511	00190	2	538 ANDRIA AVE APT 282
LIEBOWITZ, SUSAN W	757	177.02	96			05369	01052	2	67 OXFORD PLACE
LIEDL, EUGENE T & DONNA L	657	171	88.01			06067	02828	2	462 LONG HILL ROAD
LIEDL, LEON	956	204	41			05111	02483	2	175 WOODS ROAD
LIEDL, ROBERT	645	169	54			02245	00007	2	488 LONG HILL ROAD
LIEPIENE, VAIDA	1007	205.11	5			07306	03014	2	7 LAYTON COURT
LIFE STORAGE, LP	898	202	1			07342	01091	4A	20 HILLSBOROUGH ROAD
LIIVAK, ANDRÉS & ANNE	1098	207.13	8			05750	01738	2	2270 MILLSTONE RIVER ROAD
LILLIANTHAL, EVAN & WELLS, ROBIN	790	178.02	150			07235	03498	2	80 HAMPTON COURT
LIM, HYEWOON	417	153.08	68	C0170		07004	00892	2	514 ANDRIA AVE APT 170
LIM, JEFFREY & CHERYL	265	150.06	19			07106	03625	2	5 GULICK COURT
LIM, JEFFREY & KRISTINE A	452	153.15	1	C4401		06671	02953	2	168 WILDFLOWER LANE
LIM, OLIVER F	942	203.22	9			07290	03439	2	7 KILMER DRIVE
LIM, STEAVE H & CAROLYN E	775	178	13.18			05956	01202	2	27 MANOR DRIVE
LIMA FAMILY PARTNERSHIP, LLC	627	164	7			07024	00621	3A	86 RAINBOW HILL ROAD
LIMA FAMILY PARTNERSHIP, LLC	627	164	7	Q0065		07024	00621	3B	86 RAINBOW HILL ROAD
LIMA, ANTONIO C	108	65.01	9			07353	03433	2	9 NOTTINGHAM WAY
LIMA, ARTHUR R	610	163.22	6	C2143		07098	00671	2	21 BLOOMINGDALE DRIVE 4C
LIMA, JOHN & KATHLEEN C	629	164	9					3A	826 AMWELL ROAD
LIMA, JOHN & KATHLEEN C	629	164	9	Q0065		06013	01649	3B	826 AMWELL ROAD
LIME, KATHY A	352	151.20	1	C0107		02239	00899	2	107 COLUMBIA COMMON
LIMYANSKY, MICHAEL JR	854	195	3			01556	00828	2	5 THEODORA DRIVE
LIMYANSKY, ROGER M & LISA G	986	205.01	16			02214	00068	2	13 PEMBROKE TERRACE
LIN, CHI TAW	793	178.02	187			01680	00193	2	144 STRATFORD COURT
LIN, CHIANG NENG	910	203.07	4			02184	00837	2	42 KILMER DRIVE
LIN, CHI-TAW	375	152.06	34	C0403		02089	00153	4A	403 OMNI DRIVE
LIN, CHUAN FU & JING WEN TSAI	557	163.09	1	C0082		01868	00759	2	82 DEVONSHIRE COURT
LIN, DAVID T & JEAN F	986	205.01	8			06995	02374	2	18 CORNELL TRAIL
LIN, FENG & LI, LI	283	151	12.28			07355	02139	2	2 LANGDEN CLOSE
LIN, GARY CHI-I & MANN-LIH	285	151	12.61			01785	00445	2	12 HEGEMAN CLOSE
LIN, JIAN ZHONG	918	203.11	32			07376	00913	2	2 CAMDEN ROAD
LIN, JIANN-WEN & CHANG, SU-HUI	76	58	1.20			01876	00105	2	2031 BROOKS BOULEVARD
LIN, JONATHAN T & NING	200	145.09	6			06206	00331	2	10 COPE COURT
LIN, KAH WAI & PANG, MEI FONG	802	178.02	317			07078	03021	2	53 BALSAM COURT
LIN, NANCHUN & RUIMEI DONG	288	151	12.96			06268	03401	2	1 ASPEN DRIVE

Taxing District 10 Hillsborough Twp

18 Somerset County

Name of Owner Additional Owners	Page No.	Block No	Lot No.	Lot Qualifier	Account No.	Deed Book	Deed Page	Class	Property Location
LIN, STEPHEN	44	13.01	15			06159	03617	2	38 DEER PATH
LIN, SU & LIN, QIAO ZHEN	557	163.09	1	C0085		06951	00976	2	85 DEVONSHIRE COURT
LIN, SUSAN TRUSTEE	966	204.05	9			06865	01862	2	6 WARRENTON WAY
LIN, WEI-LIANG & CHANG, H.	146	141	115			07199	01317	2	21 POTTER ROAD
LIN, WENGUANG & CHEN, LINA	265	150.06	27			07110	01836	2	3 SHARP DRIVE
LIN, YEN CHUAN & NAI CHING KUO	96	58.02	8			05806	02359	2	6 LEIGH ROAD
LIN, YUCHENG & LI, TIANJIE	934	203.18	17			07334	00186	2	11 WALNUT GROVE ROAD
LINCHINSKY, BARBARA	59	30	14			01991	00044	1	SEVENTH STREET
LINCOLN & MADISON ASSOCIATES INC	170	142	26.02			06555	01334	4A	176 ROUTE 206
LINDA, JERZY & JOLANTA	242	149.12	12			02258	00839	2	21 PETERSON ROAD
LINDENBERG, ALEXA	394	153.05	22163			07020	01836	2	468 BROOKSIDE LANE
LINDENMEYER, BERNARD C & BARBARA J	1092	207.08	8			07401	03827	2	9 MULFORD LANE
LINDENMUTH, IRENE O	364	152	43.01			02023	00668	2	530 FARM ROAD
LINDO, ROBERT A & KYM J	667	173	62			02074	00748	2	398 ZION ROAD
LINDSLEY-MATTHEWS,F A & MATTHEWS,DJ	225	149.06	1			06153	03691	2	61 LONGFIELD DRIVE
LINDSTROM, ANDREW J	137	140.04	4			07030	00400	2	60 WESTON ROAD
LINDSTROM, CAROL A	30	11	60					2	641 AMWELL ROAD
LINDSTROM, CAROL ANN	568	163.21	4	C0701		02275	00673	2	701 WESTMINSTER COURT
LINDSTROM, KELLY ANN	138	141	5.04			06084	01820	2	225 SUNNYMEAD ROAD
LINEAGE MASTER RE 7 LLC	837	183	35.01			07263	02763	4B	282 SUNNYMEAD ROAD
LING, CHEAU-CHYN & CHERN-TAIN	567	163.21	4	C0408		07054	01419	2	408 WINDSOR COURT
LING, CHEAU-CHYN & CHERN-TAIN	624	163.22	46	C3323		06620	01176	2	3323 RICHMOND COURT
LING, CHERN-TAIN & CHEAU-CHYN TRSTS	490	163.04	100	C2505		06226	03745	2	2505 BALMORAL COURT
LING, CHERN-TAIN & CHEAU-CHYN TRSTS	492	163.04	100	C2901		06226	03739	2	2901 CROMWELL COURT
LING, CHERN-TAIN & CHEAU-CHYN TRSTS	543	163.08	1	C1504		06226	03727	2	910-A MERRITT DRIVE
LING, CHERN-TAIN & CHEAU-CHYN TRSTS	543	163.08	1	C1702		06226	03733	2	902-B MERRITT DRIVE
LING, CHERN-TAIN & CHEAU-CHYN TRSTS	547	163.08	1	C2209		06226	03715	2	899-E1 MERRITT DRIVE
LING, CHERN-TAIN & CHEAU-CHYN TRSTS	903	203.02	15			06226	03721	2	14 MATTHEW ROAD
LING, THOMSON	906	203.05	8			06868	01334	2	36 SCOTT DRIVE
LINGG, DAVID A & CYNTHIA K	723	175.08	90			01871	00854	2	212 BROKAW COURT
LINICO, ROBERT P SR & MARCIA S	549	163.08	1	C2601		07044	01004	2	676-A MARSHALL ROAD
LINK, DENNIS & SCHWIEDEREK,STEPHANIE	194	145.03	38			07415	00366	2	664 RIVER ROAD
LINKER, DOMINICK & ROSA HILDA	502	163.05	1.01	C2501		07329	03059	2	911-1 RENATE DRIVE
LINKER, DOMINICK C	181	143	26			07077	02101	4A	203 VALLEY ROAD
LINKEVICH, HELEN	886	200.06	2	C0201		06026	01203	2	201 MERRY LANE
LINKROUM, APRIL JACOBI	659	171	108.04			07175	02026	2	715 MONTGOMERY ROAD
LINTAG, ARLENE L	403	153.07	68.01	C0205		07361	00295	2	521 ANDRIA AVE APT 205
LINTNER, JACK L & SUSAN	672	174	32.01			06394	00515	2	155 EAST MOUNTAIN ROAD
LIONA, JOSEPH & DINA	330	151.12	21			02183	00146	2	4 SHUGAL COURT
LIOTTA, RAYMOND C & MARY A	831	182	63			02198	00434	2	2 ALDRIN COURT
LIU, BIB-FENG BETTY & LIU, S	1097	207.12	11			01885	00067	2	5 STURWOOD DRIVE
LIU, LEMUEL & OANH O CHIEU	95	58.02	1			06662	02303	2	13 DICKERSON ROAD
LIPANI, BARBARA J	669	174	7.03			06857	00622	2	706 AMWELL ROAD
LIPANI, SHAWN & TARA	371	152.06	4			02263	00637	2	32 LINDSTROM DRIVE
LIPANI, VINCENT P & BARBARA J	859	199	8.01			06930	02395	4A	22 HAMILTON ROAD
LIPANI, VINCENT T	841	183.03	6			06337	02230	2	20 CLAREMONT DRIVE
LIPANI, VINCENT TROY	76	58	1.14			05157	03692	2	101 ROUTE 206 SOUTH
LIPANI, VINCENT	503	163.05	1.01	C2905		07116	03743	2	907-5 RENATE DRIVE
LIPARI-FENLON, DENISE	99	60	7			07185	02895	2	100 TAYLOR AVENUE
LIPICH, JASON W	196	145.04	27			05960	03759	2	518 NEW CENTRE ROAD
LIPICH, LISA & JOHN E	376	152.06	41			05752	00895	2	60 VALLEY ROAD
LIPINSKI, BRIAN C & VICTORIA	1027	205.15	129			05844	00209	2	10 CAIN DRIVE
LIPPE, ALEXANDER & KARINA	557	163.09	1	C0086		06135	03585	2	86 DEVONSHIRE COURT
LIPPER, STUART & WILMA	298	151.03	16			02046	00263	2	57 FLEMING DRIVE
LIPS, ERIC A & DIPALI A	824	180.09	55			06204	02457	2	27 BOEHM WAY
LIPTAK, JOSEPH C. & CLARE S.	886	200.06	2	C0192		07125	03131	2	192 MERRY LANE
LISCINSKI, THEODORE JR & LINDA	929	203.16	23			01370	00358	2	6 ERIC COURT
LISCOVITZ, MICHAEL J & JOANNE T	941	203.22	5			01721	00539	2	17 KILMER DRIVE
LISKA, TIBOR & LISKOVA, VIERA	396	153.05	22192			02304	00401	2	527 BROOKSIDE LANE
LISKOWITZ, MARTINE	484	163.04	100	C1304		07414	03893	2	1304 ST. JAMES COURT
LISOWSKA, MALGORZATA A	1100	208	7			06820	00295	2	426 SOUTH WOODS ROAD
LISOWSKI, DARLENE M	245	149.14	39			05790	03802	2	18 PETERSON ROAD
LITOVSKY, VIVIANA G	1010	205.11	46			05378	00316	2	62 MILBURN DRIVE
LITTLE, MICHAEL W. & BONNIE D.	869	199	104			01783	00723	2	87 ROYCE BROOK ROAD
LITTLEFIELD, ROSE M	541	163.08	1	C1206		05860	00178	2	904-C MERRITT DRIVE
LITWIN, SEYMOUR & NANCY B	584	163.21	5	C5522		01561	00173	2	55 TAURUS DRIVE 2B
LITWIN, SHANNA	607	163.22	5	C3734		06251	00518	2	37-34 BLOOMINGDALE DRIVE

Taxing District 10 Hillsborough Twp

18 Somerset County

Name of Owner Additional Owners	Page No.	Block No	Lot No.	Lot Qualifier	Account No.	Deed Book	Deed Page	Class	Property Location
LITYNSKI, JERZY & GRAZYNA	552	163.08	1	C2904		05191	02051	2	662-D MARSHALL ROAD
LIU, BAOLIAN & KE REN	201	145.09	14			06271	02096	2	26 COPE COURT
LIU, CHAO & YANYAN CHANG	341	151.16	1.03	C1905		06804	02479	2	1905 WILLIAM AND MARY CMN
LIU, CHIH HUNG	411	153.08	68	C0095		07157	02627	2	34 DEANNA DR APT 95
LIU, GANG & ZHANG, QIAN	436	153.12	1	C0882		07180	02817	2	882 ROBIN ROAD
LIU, GEORGE Y. & ZHOU, YOU LIAN	162	141.10	32			07222	00543	2	2 POTTER ROAD
LIU, HAIBO & ZHANG, JUN	959	204.02	12			07225	01498	2	247 FAIRFIELD LANE
LIU, HAIBO & ZHANG, JUN	976	204.07	21			07401	02992	2	203 FAIRFIELD LANE
LIU, HAIQING & LI FAN	1058	205.31	40			06100	03866	2	17 BURNISTON COURT
LIU, HAN-TAI	985	205.01	6			06795	03745	2	14 CORNELL TRAIL
LIU, HONG & QIAN MA	228	149.06	39			06062	02487	2	77 BUCKLAND DRIVE
LIU, HONGBO & YILI	293	151.01	28			05236	03582	2	18 RUNYON STREET
LIU, JENGLI & TSENG, HSINGJU	94	58.01	29			07366	03732	2	64 NOSTRAND ROAD
LIU, JOEL J & DIANA Y WONG-	1053	205.30	31			06170	02376	2	16 PETRIK FARM ROAD
LIU, LI & HAIHUA ZHENG	340	151.16	1.03	C1704		06149	03636	2	1704 WILLIAM AND MARY CMN
LIU, LINGCHENG & ZHANG, WEIJIANG	801	178.02	305			06908	01536	2	21 WHITEHALL COURT
LIU, LINLIN	49	13.04	4.13			07325	02448	2	12 NORZ DRIVE
LIU, PATRICIA P	751	177.02	11			06441	02334	2	57 WALLACE BOULEVARD
LIU, QING & SHEN, HONGBO	89	58	72.98			05493	00863	2	55 NOSTRAND ROAD
LIU, ROBERT & TAWDE, DARSHANA P	1069	207.01	60			06901	03711	2	56 WALKER DRIVE
LIU, SHAO CHENG & JINGYUAN DUAN	90	58	72.112			05433	00794	2	31 NOSTRAND ROAD
LIU, SIU YAU & KWAN YING	149	141	159			07005	01795	2	6 KLINE ROAD
LIU, WEI	430	153.10	1.02	C2809		06967	00160	2	2809 KENT PLACE
LIU, XIANG-HONG & HONG CHEN	82	58	72.07			05958	03375	2	28 CAMPBELL ROAD
LIU, XIGE	1061	205.32	36			06875	03128	2	2 MURPHY DRIVE
LIU, YACHI P & CHEUNG, JOANNE L	521	163.06	2	C0843		05845	02257	2	251 GEMINI DRIVE 4C
LIU, YAO J & SHAO, YUN	1074	207.01	119			07069	00809	2	16 HILAND DRIVE
LIU, YIMING	96	58.02	5			06727	01890	2	5 CAMPBELL ROAD
LIU, YUAN-YUAN & ANDREW YAO	719	175.08	27			06739	00351	2	503 HOAGLAND COURT
LIU, YUN LI	146	141	113			07216	00821	2	15 POTTER ROAD
LIU, ZHAO & CHENG, HUI	973	204.06	90			07161	02437	2	12 FRANCIS DRIVE
LIU, ZHAOHUI & WEI TONG	1045	205.25	5			06563	01012	2	7 GALLIGEN DRIVE
LIVAK, DANIEL J & JOYCE M	1031	205.16	28			02241	00810	2	18 MATRICK COURT
LIVINGSTON, MARSHA	287	151	12.84			05900	02261	2	14 CHRISTOPHER CLOSE
LIVINGSTON, SCOTT M & J LAFAIRE-	737	175.15	7			06224	03509	2	215 SUTPHIN LANE
LIVINGSTONE, BRENT	535	163.06	3	C2243		06900	02082	2	117 BLUEBIRD DRIVE 4C
LIVSHITS, EUGENE & HELEN	752	177.02	22			02273	00893	2	1 SWENEY COURT
LIVSHITS, JULIYA	750	177.01	32			06595	00267	2	23 WALLACE BOULEVARD
LLANES, ALAIN & DUINA	867	199	72			06797	01661	2	20 PINEYWOODS DRIVE
LLOYD, DAVID S & CHARLENE M	336	151.15	113			05415	02987	2	55 HAVERFORD COURT
LO BIONDO, JOHN B & KATHLEEN F	44	13.01	14			01526	00588	2	40 DEER PATH
LO GIUDICE, DEREK	902	203.01	7			07027	03344	2	2 DANIEL DRIVE
LO GULLO, THERESA	776	178	13.28			07065	02145	2	17 MANOR DRIVE
LO SARDO, BENEDETTA T	765	177.10	7			01903	00318	4A	316 HOMESTEAD ROAD
LO SARDO, BENEDETTA	940	203.21	3			02318	00642	2	33 KILMER DRIVE
LOBELO, HECTOR & CARMEN	328	151.12	2			06451	02824	2	32 MORE ROAD
LOBRUTTO, CHARLES A & LUCY I	944	203.23	34			02196	00517	2	6 IVY LANE
LOCALIO, DALE & ARNA	63	36	3					4A	254 SOUTH BRANCH ROAD
LOCALIO, DALE & ARNA	63	36	3	X				15F	254 SOUTH BRANCH ROAD
LOCASIO, CHARLES	379	153	28			07015	02629	2	3 INDEPENDENCE DRIVE
LOCHMANN, THOMAS C & JUSTINE E	1031	205.16	32			02247	00038	2	10 MATRICK COURT
LOCICERO, STEVEN & MARIA	417	153.08	68	C0166		06411	03759	2	514 ANDRIA AVE APT 166
LOCICERO, STEVEN P & MARIA L	1022	205.15	57			02302	00874	2	14 RADDEL COURT
LOCKBURNER, T P & DIMAGGIO, KRIS	767	177.11	14			05190	01385	2	14 DUBOIS ROUND
LOCKE, SANDRA	399	153.05	22228			05983	00267	2	709 E. BROOKSIDE LANE
LOCKHART, DAVID M & SUSAN W	25	11	10			07226	01942	2	1130 RIVER ROAD
LOCKHART, LARRY & MARILYN	1072	207.01	106			01724	00348	2	14 HILAND DRIVE
LOCKWOOD, WILLIAM J & KAREN L	808	180.01	13			01872	00477	2	16 BROOK DRIVE
LODATO, JASON & KAREN L.	52	16	3			05738	03780	2	9 NINTH STREET
LODHIA, SHAILEN & LODHIA, B M ET AL	816	180.06	8			06381	03133	2	11 TORBET ROAD
LOEBS, JOHN & ANGELA	1086	207.05	6			02235	00417	2	11 STRAWBERRY LANE
LOESCH, PETER & NANCY	1066	207.01	14			02073	00553	2	53 SURREY DRIVE
LOEWENSTEIN, ROBERT & PAULA A TRSTS	1085	207.04	20			06760	01314	2	23 HILLCREST ROAD
LOFARO, NICHOLAS & KRISTEN	970	204.06	47			07340	01786	2	13 TALLY HO TRAIL
LOFTEN, PHYLLIS M	190	145.02	21			01562	00118	15F	1287 ORCHARD DRIVE
LOGATTO, MARIA V	173	142.01	1			01787	00810	2	22 ELMENDORF CIRCLE
LOGERIE, GLADYS	355	151.20	1	C1102		05365	02936	2	1102 WASHINGTON COMMON

Taxing District 10 Hillsborough Twp

18 Somerset County

Name of Owner Additional Owners	Page No.	Block No	Lot No.	Lot Qualifier	Account No.	Deed Book	Deed Page	Class	Property Location
LOGIUDICE, MARIA C	793	178.02	184			07241	03696	2	138 STRATFORD COURT
LOGUN PROPERTIES, LLC	170	142	26.01			07111	00413	4B	174 ROUTE 206 SOUTH
LOKSA, LINDA	440	153.13	1	C0954		01801	00245	2	954 ROBIN ROAD
LOMBARDI, ANNA M	149	141	157			07070	02644	2	10 KLINE ROAD
LOMBARDI, MICHELLE & KOETSCH, M	34	12	16.01			07035	01417	2	296 SOUTH BRANCH ROAD
LOMBARDI, PATRICK & CONCETTA	330	151.12	19			02180	00547	2	8 SHUGAL COURT
LOMBARDI, SHAWN P	410	153.08	68	C0077		05744	00739	2	32 DEANNA DR APT 77
LOMBARDI, ANNA M	374	152.06	34	C0111		06162	00336	4A	111 OMNI DRIVE
LOMBARDO, ERIC	526	163.06	2	C1444		07112	03799	2	303 GEMINI DRIVE 4D
LOMBARDO, ROBERT & MARY ANN	1091	207.07	19			06688	01439	2	57 RIVERVIEW TERRACE
LOMELO, JAMES JOHN	951	204	7.06			07248	02121	2	188 FAIRFIELD LANE
LONDON, NATALIE	387	153.05	22061			01465	00214	2	309 TALL OAK LANE
LONG, BENNETT V & EUGENIA R	127	140.01	65	C0410		07422	01675	2	4 WATERMAN LANE UNIT 410
LONG, IRA R	584	163.21	5	C5531		06586	03613	2	55 TAURUS DRIVE 3A
LONG, JAMES M JR & BENGIVENGA, J.,	354	151.20	1	C0506		07306	03882	2	506 COLUMBIA COMMON
LONG, JANET M	487	163.04	100	C1705		02129	00512	2	1705 REGENTS COURT
LONG, JANET MARIE	1096	207.11	9			07349	01600	2	5 WOODSHIRE WAY
LONG, JANET	504	163.05	1.01	C7102		07031	00222	2	807 EVES DRIVE 1L
LONG, JEANNETTE	215	149.01	25			02201	00707	2	70 ROHILL ROAD
LONG, JEFFREY	406	153.08	68	C0019		07399	02382	2	16 DEANNA DR APT 19
LONG, MICHAEL	590	163.21	6	C0814		01406	00288	2	508 AUTEN ROAD 1D
LONG, ROBERT M & KATHY	696	175	33.08			05431	02233	2	76 EAST MOUNTAIN ROAD
LONGHILL HOLDINGS LLC	663	173	14			05496	03175	3A	281 LONG HILL ROAD
LONGHILL HOLDINGS LLC	663	173	14	Q0066		05496	03175	3B	281 LONG HILL ROAD
LONGINOTTI, CATHY ANN	68	48	7			02340	00640	1	RIVER ROAD
LONGO, LEONARD C & DOLORES E	137	141	5.01			02219	00653	2	211 SUNNYMEAD ROAD
LONGORDO, JOSEPH	398	153.05	22213			06795	01183	2	821 E. BROOKSIDE LANE
LONIEWSKI, BRYAN M & DONNA D	965	204.04	26.02			06620	02024	2	325 WOODS ROAD
LONSDORF, KRISTEN	592	163.21	6	C0931		06913	02201	2	498 AUTEN ROAD 3A
LONSINGER, TELFORD D & SUSAN H	54	21	3.01			01426	00351	2	15 FOURTH STREET
LOPER, MATTHEW D & MEGAN E	1036	205.20	9			06808	01448	2	22 MC INTIRE DRIVE
LOPEZ, FLORINDA	507	163.05	1.01	C9107		06753	00910	2	806 EVES DRIVE 3Q
LOPEZ, GRACIELLA	595	163.21	7	C2821		07280	03490	2	28-21 BLOOMINGDALE DRIVE
LOPEZ, HECTOR F & KIMBERLY J	841	183.03	5			05921	03657	2	16 CLAREMONT DRIVE
LOPEZ, JULIO & ROSE	684	174.02	11			06958	01672	2	9 MURRAY DRIVE
LOPEZ, ORLANDO A & NENITA E	319	151.09	151			02203	00611	2	84 FISHER DRIVE
LOPEZ, WILLIAM & OMAIRA	542	163.08	1	C1301		05041	02029	2	912-A MERRITT DRIVE
LOPEZ-MORADEL, ROSSELL O	577	163.21	4	C4632		07345	03175	2	46-32 BLOOMINGDALE DRIVE
LOPEZ-QUINTERO, ADOLFO L	485	163.04	100	C1405		06723	01475	2	1405 ST. JAMES COURT
LOPOMO, PATRICIA	882	200.06	2	C0081		05141	01158	2	81 GABRIEL COURT
LOPPE, JOANN	394	153.05	22157			02121	00081	2	448 BROOKSIDE LANE
LOPRESTI, NICOLA & KIMBERLY A	832	182.02	2			05668	00549	2	110 FLANDERS DRIVE
LOPUH, JOYCE C	592	163.21	6	C0941		05045	02419	2	498 AUTEN ROAD 4A
LORA, TINA	273	150.12	5			07174	03487	2	125 RIVENDELL ROAD
LORAH, PAUL F & ANDREA M	371	152.06	6					2	28 LINDSTROM DRIVE
LORE, ANTHONY & JAVA, H.	52	16	1			07288	01377	2	15 NINTH STREET
LOREE, JAMES W	572	163.21	4	C3832		05966	03050	2	38-32 BLOOMINGDALE DRIVE
LOREK, ADAM & LISANDRA	680	174	157			06012	01137	2	10 FEATHERBED LANE
LORENC, MARK E & ANTOINETTE A	704	175.03	2			02203	00899	2	165 WESCOTT ROAD
LORENZETTI, DOREEN P	463	155	17			06853	01007	2	66 MEADOWBROOK DRIVE
LORENZETTI, P	475	161	8					2	116 MEADOWBROOK DRIVE
LORENZO, DIANA & KRUMME, KENNETH	160	141.10	3			07292	03062	2	3 PHILIPS COURT
LORIA, LOUIS & JENNIFER	736	175.15	1			07356	01498	2	205 SUTPHIN LANE
LORICCO, MICHAEL P & HEATHER	611	163.22	6	C2333		05483	02000	2	23 BLOOMINGDALE DRIVE 3C
LORIMER, SHARON	405	153.08	68	C0002		05226	00318	2	24 DEANNA DR APT 2
LOROCCA, DANIEL & LAROCCA, DANA M	475	161	16			07328	01337	2	18 NEW AMWELL ROAD
LOSCH, JEFFREY R & KIM O	769	177.13	24			05535	03306	2	17 PIERSON DRIVE
LOSCIALO, SERGIO & ANTONINA	817	180.07	4			06383	00412	2	15 BRENNAN WAY
LOSEY, STEPHEN M	964	204.04	25.081			07353	00558	2	519 HILLSBOROUGH ROAD
LOSS, ROBERT & BEVERLY	804	178.02	428			02252	00428	4A	742 ROUTE 206
LOTIERZO, JAMES & TRACY	274	150.12	26			05513	00393	2	57 DUNEDAIN STREET
LOTITO, ANTHONY S & GENNIFER	1018	205.14	6			06149	02730	2	38 MILBURN DRIVE
LOTT, JOAN	53	20	1.01			05377	02836	2	8 SIXTH STREET
LOTT, THOMAS & JESSICA ; ROBERTS, J	938	203.19	42			06836	01770	2	536 TOWNSHIP LINE ROAD
LOU, FENG & RANRAN LIU	863	199	33.05			05240	00417	2	21 RAILSEDGE ROAD
LOU, MINGLIANG PATRICK	533	163.06	3	C2111		01731	00321	2	131 BLUEBIRD DRIVE 1A
LOUGHLIN, D & LOUGHLIN, F	660	173	2			01855	00602	2	736 AMWELL ROAD

Taxing District 10 Hillsborough Twp

18 Somerset County

Name of Owner Additional Owners	Page No.	Block No	Lot No.	Lot Qualifier	Account No.	Deed Book	Deed Page	Class	Property Location
LOUIE, JOHN W & NANCY TRUSTEES	1082	207.02	78			02292	00613	2	33 DAVENPORT WAY
LOUIS, ROSLIN MAY & HELEN	512	163.05	1.05	C3205		07386	02922	2	3205 REVERE COURT
LOVE EQUESTRIAN, LLC	1011	205.11	48.03			06763	00621	3A	1800-1848 MILLSTONE RV RD
LOVE EQUESTRIAN, LLC	1011	205.11	48.03	Q0067		06763	00621	3B	1800-1848 MILLSTONE RV RD
LOVE, ANTHONY	582	163.21	5	C5321		02176	00283	2	53 TAURUS DRIVE 2A
LOVELL, GERARD	906	203.05	13			06392	03341	2	8 JOSHUA DRIVE
LOVETRI, JOSEPH & CAROL	102	62	20					2	107 HAMMLER ROAD
LOVETT, ANNE T REVOCABLE TRUST	633	167	12			06928	02845	2	224 LONG HILL ROAD
LOWANDE, LINDA	722	175.08	74			02287	00250	2	45 MARSHALL ROAD
LOWE, FELICE	525	163.06	2	C1414		05669	00575	2	303 GEMINI DRIVE 1D
LOWENHAUPT, BRUCE A & DOROTHY A	721	175.08	60			01556	00628	2	407 COVERT COURT
LOWERY, ROBERT J	474	160	15			05936	02513	2	119 MEADOWBROOK DRIVE
LOWMAN, PAUL M & ERIN W	174	142.01	5			05708	03318	2	14 ELMENDORF CIRCLE
LOWRY, CHRISTOPHER K & TERESA	1096	207.11	14			05927	02441	2	13 WOODSHIRE WAY
LOZADA, JIM B & DIANA C	843	183.04	4			06956	00706	2	57 CLAREMONT DRIVE
LOZITO, THEODORE S & BARBARA A	463	155	13					15F	74 MEADOWBROOK DRIVE
LS SH 2 LLC,	168	142	12.01			07254	02247	4A	130 ROUTE 206 SOUTH
LU, FARUN & WU, DI MOU	163	141.11	2			07074	02655	2	97 KLINE ROAD
LU, FARUN & WU, DI MOU	803	178.02	329			06411	02177	2	29 BALSAM COURT
LU, GANGYI & YU, DONGQING	512	163.05	1.05	C3125		07029	01166	2	3125 REVERE COURT
LU, GEMMA	573	163.21	4	C3844		02223	00715	2	38-44 BLOOMINGDALE DRIVE
LU, JIANHUA & MEI MENG	995	205.04	26			06385	00451	2	11 PETRIK FARM ROAD
LU, MENGSHI & WANG, YI FANG	302	151.04	7			02318	00738	2	18 YATES DRIVE
LU, MING & XIAOWU JIN	88	58	72.84			06434	03165	2	79 NOSTRAND ROAD
LU, PEGGY W	91	58	72.133			05511	02511	2	6 NOSTRAND ROAD
LU, SHAW CHENG	601	163.22	4	C4111		06706	00359	2	41-11 BLOOMINGDALE DRIVE
LU, XING & NAIHUI	165	141.11	34			06897	03248	2	6 JONES COURT
LU, YASONG & XU, DONGMEI	517	163.05	101.31	C109B		07177	03314	2	9B PASSE COURT
LU, ZHAO	571	163.21	4	C0901		06782	00573	2	901 VICTORIA COURT
LUBAS, PETER & KATARINA	939	203.19	53			06777	03229	2	7 EUCLID AVENUE
LUBAS, PETER	623	163.22	46	C3311		06777	03233	2	3311 RICHMOND COURT
LUBCKE, KIP C	524	163.06	2	C1143		01520	00101	2	277 GEMINI DRIVE 4C
LUBE, JENNIFER	485	163.04	100	C1406		06377	03123	2	1406 ST. JAMES COURT
LUBELLI, ROBERT & DANA	376	152.07	3			07003	00926	2	8 LAUREL DRIVE
LUBIN, RONALD & DONNA	695	175	19.27			02330	00045	2	237 SUTPHIN LANE
LUBRANO, CESARE & ANTONIETTA	138	141	10			02298	00007	2	56 FALCON ROAD
LUBRANO, FAUSTO L	413	153.08	68	C0112		02169	00112	2	38 DEANNA DR APT 112
LUBY, BRIAN P & POIESZ, DANIELLE R	845	183.05	13			07060	03817	2	1266 MILLSTONE RIVER RD
LUCARIELLO, MATTHEW & SANDRA	967	204.05	13			06293	02071	2	294 SHELburne PLACE
LUCARIO, JOHN O & CHERIE A	366	152.01	22			06578	03051	2	1 POST COURT
LUCAS, GEORGE M & DIANE	478	162	22.04			01677	00179	2	46 SOUTH TRIANGLE ROAD
LUCAS, JEFFREY S & SARA A	463	155	14			06897	01682	2	72 MEADOWBROOK DRIVE
LUCASH, BONNIE	1079	207.02	44			06487	02786	2	6 SURREY DRIVE
LUCASH, JOSEPH	1050	205.30	3			07026	01246	2	20 WOODS ROAD
LUCEY, ANNAMARIE	366	152.02	2			06952	03658	2	337 TRIANGLE ROAD
LUCI, JEFFREY J & KIMBERLY A	757	177.03	1			07332	02225	2	13 POLHEMUS DRIVE
LUCIANO, LISA	629	164	9.01			05151	02341	2	832 AMWELL ROAD
LUCKAY, AMARA	785	178.02	12			06976	03196	2	23 ALPINE COURT
LUCKENBACH, KEVIN M	77	58	3			07097	00914	2	152 DUKES PARKWAY EAST
LUCKENBAUGH, SCOTT & PAMELA	969	204.06	36			05029	00861	2	5 KESWICK COURT
LUCKSHIRE, THOMAS E & LYNN A	767	177.11	15			06398	00891	2	16 PIERSON DRIVE
LUDWIG, DEAN & MEAGAN	914	203.10	1			05351	00016	2	14 BEVERLY DRIVE
LUDWIG, ELISABETH E	34	12	16.03			05085	00970	2	312 SOUTH BRANCH ROAD
LUDWIG, PAUL W & CHERYLE C	195	145.04	2			06551	00210	2	6 FREY ROAD
LUGO, AMERICO	929	203.16	25			01376	00801	2	7 ERIC COURT
LUGO, DANIEL & JENNIFER K	747	177	24.07			06624	01053	2	115 MOUNTAIN VIEW ROAD
LUGO, MARI-ANNE, TRUSTEE	801	178.02	302			06880	03519	2	27 WHITEHALL COURT
LU-GOW, GEMMA & GOW, R J JR	585	163.21	5	C5724		06717	02271	2	57 TAURUS DRIVE 2D
LUIS ALBERTO DIAZ LIVING TRUST	613	163.22	6	C2734		07368	00441	2	27 BLOOMINGDALE DRIVE 3D
LUKACS, STEVEN & LAURIE	109	65.03	6			02233	00109	2	28 MAGDA LANE
LUKAS, MARY ANN	550	163.08	1	C2606		06932	00212	2	676-F MARSHALL ROAD
LUKAZIK, GEORGE M & DOROTHY H	774	178	13.11			01861	00047	2	34 MANOR DRIVE
LUKAZIK, GEORGE M & DOROTHY H	839	183.01	53			01861	00043	2	91 ANNE STREET
LUKAZIK, GEORGE M SR & DOROTHY H	778	178	13.67			06216	02711	2	8 ESTATE ROAD
LUKENS, BRUCE D. & JASINSKI, CATHY	744	175.18	31			01516	00363	2	60 EAST MOUNTAIN ROAD
LUKIW, DANIEL J	599	163.21	7	C3432		06168	02025	2	34-32 BLOOMINGDALE DRIVE
LUMBRA, GREGORY C & ELIZABETH A	938	203.19	36			05811	02584	2	19 IVY LANE

Taxing District 10 Hillsborough Twp

18 Somerset County

Name of Owner Additional Owners	Page No.	Block No	Lot No.	Lot Qualifier	Account No.	Deed Book	Deed Page	Class	Property Location
LUMIA, LISA A	223	149.04	6			05125	03478	2	91 BEECHWOOD CIRCLE
LUMIA-WILKENS, F & WILKENS, GLEN	414	153.08	68	C0128		01919	00730	2	44 DEANNA DR APT 128
LUND, DOUGLAS M	351	151.16	148			02129	00509	2	4 KALER STREET
LUNEMANN, GERARD J & ANN MARIE	901	203.01	2			01617	00469	2	45 SCOTT DRIVE
LUNN, CHARLES A	175	142.03	14			06348	01349	2	10 EBERT DRIVE
LUO, JIALI & WU, DONGMEI	163	141.11	8			06945	02988	2	85 KLINE ROAD
LUO, JIANHUI & VIVIAN LIU	596	163.21	7	C3022		06739	00067	2	30-22 BLOOMINGDALE DRIVE
LUO, XIAOSHENG & LI, REBECCA X	996	205.05	2			07400	00373	2	3 VLIET DRIVE
LUONGO ENTERPRISES, LLC	465	155.01	64			06179	00475	4A	400 ROUTE 206 SOUTH
LUONGO, JASON & JENNIFER	978	204.10	9			06132	00046	2	15 HUNT CLUB ROAD
LUPCO, JOHN T	699	175	36.03			02349	00568	1	EAST MOUNTAIN ROAD
LUPCO, MARIE B	698	175	36.02			05147	00118	2	160 EAST MOUNTAIN ROAD
LUPO, RAYMOND J & CAROLE A	919	203.12	12					2	9 SCOTT DRIVE
LURKER, PATRICIA	883	200.06	2	C0083		06308	00010	2	83 GABRIEL COURT
LUSARDI, RICHARD T & NOREEH TRUSTE	844	183.05	12			05528	03823	2	1258 MILLSTONE RIVER RD
LUSCIA, GUIDO	139	141	17			05421	02718	2	271 ROUTE 206
LUTY, LINDSEY & ELLIOTT	301	151.03	52			07347	00423	2	11 YATES DRIVE
LUTZKY, DONNA & FRANK JR.	133	140.02	83.01	C0410		07174	02257	2	4 STEELE PL APT K
LUTZKY, SCOTT & GINA	361	152	4.03			00000	00000	1	4 CARKHUFF COURT
LUTZKY, SCOTT & GINA	361	152	4.04			00000	00000	1	5 CARKHUFF COURT
LUTZKY, SCOTT & GINA	361	152	4.05			00000	00000	1	3 CARKHUFF COURT
LUTZKY, SCOTT & GINA	361	152	4.06			06792	03289	2	1 CARKHUFF COURT
LUTZKY, SCOTT F & GINA M	651	171	18.01			05552	03264	2	332 LONG HILL ROAD
LY, HUNG & BICH HA	381	153.01	8			02255	00318	2	12 INDEPENDENCE DRIVE
LY, TRUNG & HOANG-ANH THI NGUYEN	576	163.21	4	C4432		06024	02577	2	44-32 BLOOMINGDALE DRIVE
LYCHKO, IEVGEN & IERMOLENKO, I.,	20	8	71			07227	02815	2	12 UPPER NESHANIC COURT
LYDON, BARRY F & ERIN E	911	203.07	10			05719	03183	2	8 WALNUT GROVE ROAD
LYMAN, MARGARET A & BENJAMIN D	605	163.22	5	C3324		07023	02470	2	33-24 BLOOMINGDALE DRIVE
LYNCH, JAMES & MARY	488	163.04	100	C2103		01826	00770	2	2103 TUDOR COURT
LYNCH, JOHANNA	359	151.20	1	C2303		07103	00808	2	2303 JAMESTOWN COMMON
LYNCH, KEVIN & MARY E	270	150.09	20			07080	01980	2	14 WESLEY ROAD
LYNCH, MARK & LORI	980	204.12	6			06302	01796	2	11 STONEWAIN STREET
LYNCH, MICHAEL F & ANGELA	987	205.01	27			07276	02766	2	9 PEMBROKE TERRACE
LYNCH, MICHAEL J & PATRICIA A	267	150.07	13			01830	00857	2	14 BENNET ROAD
LYNCH, THOMAS P & FABIANO, KATELYN	986	205.01	17			07424	03013	2	11 PEMBROKE TERRACE
LYNES, DANIEL A & NICOLE R	319	151.09	163			07068	00468	2	60 FISHER DRIVE
LYNN, YEE	235	149.08	76			06719	00395	2	293 SOUTH BRANCH ROAD
LYON, KEVIN & REBECCA	900	202	18			02276	00818	2	230 TOWNSHIP LINE ROAD
LYON, ROBERT S & CAMACHO LYON, M	717	175.07	11			07086	03613	2	207 BEEKMAN LANE
LYONS, JOHN D & MICHELLE L	727	175.09	2			01787	00547	2	922 CASE DRIVE
LYONS, JOHN E JR & LUCILLE	467	156	3					2	71 MEADOWBROOK DRIVE
LYONS, KEVIN M & JANICE A COLE	1053	205.30	38			06133	01863	2	27 MACK DRIVE
LYONS, TIMOTHY & EUNSEON KIM	1029	205.16	11			06159	01467	2	21 MILBURN DRIVE
LYSYJ, ROBERT B & KATHLEEN M	853	193	2			01653	00650	2	37 ONKA DRIVE
LYZCEN, ANDREW E & DIANE S	154	141.06	23			06924	02880	2	21 BELLIS CIRCLE
M & T BANK ATTN CLAIMS DEPT	99	60	3			06741	03261	2	180 DUKES PARKWAY EAST
M D B LLC,	876	200.04	3	C0003		07244	03622	4B	10 ILENE COURT UNIT 3
M D B LLC,	876	200.04	3	C0007		07245	01980	4B	10 ILENE COURT UNIT 7
M D B LLC,	876	200.04	3	C0008		07245	01980	4B	10 ILENE COURT UNIT 8
M D B LLC,	876	200.04	3	C0010		07245	01980	4B	10 ILENE COURT UNIT 10
M D B LLC,	876	200.04	3	C0011		07245	01980	4B	10 ILENE COURT
M D B, LLC	876	200.04	3	C0005		07244	03622	4B	10 ILENE COURT UNIT 5
M D B, LLC	876	200.04	3	C0009		07245	01980	4B	10 ILENE COURT UNIT 9
MA, JANE	540	163.08	1	C1002		05844	01581	2	906-B MERRITT DRIVE
MA, JIAN & ZHONG, HUI HUA	950	204	1.31			06198	00358	2	18 TODD STREET
MA, JIANGLIN & LIXIA LIU	1062	205.35	11			06691	01289	2	34 FRENCH DRIVE
MA, KEVIN & SUN, WANYING	489	163.04	100	C2204		06943	02178	2	2204 TUDOR COURT
MA, KEVIN & WANYING SUN	540	163.08	1	C1005		06854	03202	2	906-E MERRITT DRIVE
MA, LIANG & BOQIN WU	1070	207.01	76			06060	01163	2	51 WALKER DRIVE
MA, LIANJIA & ZEHUA YANG	267	150.08	3			06266	02274	2	14 RANDOLPH WAY
MA, YANAN & JIN, WEI	231	149.08	18			07370	01523	2	18 DRAKE ROAD
MAAC DEVELOPMENT GROUP INC.	964	204.04	25.02					1	278 SHELBURNE PLACE-BASIN
MAAC DEVELOPMENT GROUP INC.	964	204.04	25.06					1	277 SHELBURNE PLACE
MAAT, KENNETH & KATHLEEN	145	141	109			07373	02721	2	7 POTTER ROAD
MABILANGAN, JAMES & EMILDA	433	153.12	1	C0748		07207	02187	2	748 ROBIN ROAD
MAC CULLUM, MARTIN & LISA	189	145.02	19			01560	00079	2	1299 ORCHARD DRIVE
MAC DONALD, JONATHAN	603	163.22	4	C4333		06147	03546	2	43-33 BLOOMINGDALE DRIVE

Taxing District 10 Hillsborough Twp

18 Somerset County

Name of Owner Additional Owners	Page No.	Block No	Lot No.	Lot Qualifier	Account No.	Deed Book	Deed Page	Class	Property Location
MAC DONALD, MARGARET B	953	204	21					2	9 WOODS ROAD
MAC KENZIE, BERNADETTE	271	150.11	2			01572	00801	2	54 DUNEDAIN STREET
MAC LEOD, ANGELA S & JOEL M	529	163.06	2	C1724		06720	02007	2	293 GEMINI DRIVE 2D
MAC VICAR, CHRISTOPHER & MARY	395	153.05	22177			05169	00292	2	504 BROOKSIDE LANE
MACALUSO, ARIELLE ELENA & PETER	283	151	12.31			06594	01691	2	5 DAVIS CLOSE
MACARO, ABNER & CONCHITA	329	151.12	13			05216	01388	2	23 HUGHEY LANE
MACARO, GIUSEPPE & FILOMENA	833	182.03	7			01595	00468	2	39 HAMILTON ROAD
MACARO, RAFFAELE	173	142	51.01			06842	02039	2	147 VALLEY ROAD
MACARO, ZARINA	587	163.21	5	C6112		06064	03360	2	61 TAURUS DRIVE 1B
MACCARELLI, DAWN & TAFFLOCK, ROBERT	272	150.11	6			06889	03619	2	62 DUNEDAIN STREET
MACCHIARELLI, JOHN & STACY	952	204	7.10			06987	03861	2	196 FAIRFIELD LANE
MACCINI, DEIRDRE	693	174.06	5			06589	03216	2	38 MURRAY DRIVE
MACCINI, MARGARET A	693	174.06	6			01518	00001	1	36 MURRAY DRIVE
MACCOMBIE, WILLIAM A & SUSAN C	1102	208	26			02213	00891	2	4 O'CONNOR DRIVE
MACCREA, STEPHEN B & AMY W	742	175.18	19.03			02023	00240	2	400 ERNEST DRIVE
MACDONALD, DANIEL & NANCY	230	149.08	1			05511	00981	2	2 LONGFIELD DRIVE
MACEY, SCOTT J & SANDBORG, LINDA	904	203.03	13			01954	00245	2	11 SUGAR MILL ROAD
MACHALA, JOHN & DARLENE	286	151	12.74			02055	00653	2	38 BAKER CIRCLE
MACHAT, GERALD G & HELEN P TRUSTEES	178	142.05	11			06791	00888	2	2 WOLFE DRIVE
MACHERLA, SUNITA & APPANA,RRABHAKAR	88	58	72.87			06957	00239	2	73 NOSTRAND ROAD
MACHLICA, GARY J & KAREN A	40	13.01	4.212			06073	03521	2	9 NORZ DRIVE
MACHLIN, EVE ANN	592	163.21	6	C0921		06779	00369	2	498 AUTEN ROAD 2A
MACHUSAK, KATHLEEN	522	163.06	2	C0924		02163	00390	2	257 GEMINI DRIVE 2D
MACHUT, JAMES P & LINDA C TRUSTEES	922	203.14	14			05305	00920	2	33 CAMDEN ROAD
MACIAGA, JERZY	469	157	6			06900	03273	2	13 CRESTWOOD AVENUE
MACIBORSKI, CHELSEA J. & ROBERT	743	175.18	28			07128	00846	2	54 EAST MOUNTAIN ROAD
MACIEL, SANDRA M	556	163.09	1	C0075		06881	01021	2	75 DEVONSHIRE COURT
MACK, JAMES P & VIRGINIA S	693	174.06	2			01638	00622	2	25 STARVIEW DRIVE
MACK, ROBERT F & CARYLANN S	227	149.06	35			01707	00384	2	69 BUCKLAND DRIVE
MACK, ROBERT W & DOROTHY N	834	182.03	12					2	100 FLANDERS DRIVE
MACKINNEY, CINDY	920	203.12	22			07122	00863	2	6 KILMER DRIVE
MACKINNON, RUSSELL H & PATRICIA A	868	199	83.02			02280	00204	2	17 ROYCE BROOK ROAD
MACKIWA, MYRON & LINDA D	1086	207.05	15			01637	00172	2	29 STRAWBERRY LANE
MACKWAN, AMITKUMAR & BHATIA, NITAL	702	175	102			07350	00246	2	139 WESCOTT ROAD
MACLEAN, LARRY & CATHY	1095	207.11	1			01647	00210	2	480 SOUTH WOODS ROAD
MACMANUS, MONIQUE & DORF, YVONNE	840	183.01	67			07395	00627	2	27 ANNE STREET
MACONES, CHAD & ALYSSA	1000	205.05	58			07013	00983	2	364 WOODS ROAD
MACOR, JEFFREY & MACOR, CRYSTAL	57	27	1			07249	02680	2	96 EQUATOR AVENUE
MACY, ANDREW	188	145.02	4			07215	02908	2	832 RIVER ROAD
MADAN, RAJAN & SALONI MAHAJAN	39	13.01	4.26			06676	02282	2	8 FELLEN PLACE
MADDALI, GOPI K & SUNKARA, ANUSHA	193	145.03	14			07386	03047	2	1 HERDER DRIVE
MADDEN, TRUDY A & WILLIAM	335	151.15	102			06041	02216	2	79 HAVERFORD COURT
MADDI, KRISHNA KALYAN & PENTAPATI	304	151.06	72			07373	03574	2	12 FISHER DRIVE
MADDINENI, KIRAN & PENTRALA, A	92	58	72.144			06917	00697	2	26 NOSTRAND ROAD
MADDIPATLA, V V & L K M GARIMELLA	1062	205.35	8			06766	02667	2	4 BERNART COURT
MADDREN, SANDRA	434	153.12	1	C0802		01501	00416	2	802 ROBIN ROAD
MADGAVKAR, TANVI & MISHRA, RAHUL	480	163.02	19.25			06917	01596	2	3 UPDIKE AVENUE
MADHAVAN, ARJUN & ROHINI MAHAJAN	947	203.23	53.16			06697	03371	2	5 WRAIGHT COURT
MADHIRA, SRINIVASAN B & SIRISHA	1038	205.21	18			06835	03206	2	11 MILLER DRIVE
MADORMA, MATTHEW	799	178.02	275			07055	02261	2	28 WHITEHALL COURT
MADOVOY, DAVID & MICHELLE M	18	8	31			01448	00150	3A	789 AMWELL ROAD
MADOVOY, DAVID & MICHELLE M	18	8	31	Q0526		01448	00150	3B	789 AMWELL ROAD
MADOVOY, DAVID & MICHELLE	15	7	8	Q0526		01547	00493	3B	BLACKPOINT ROAD
MADRAZO, ARTHUR & MARGARET	489	163.04	100	C2202		05516	00902	2	2202 TUDOR COURT
MADRAZO, GASPAS & ANH THO T	761	177.06	4			06776	02845	15F	555 PLEASANT VIEW ROAD
MADRETZKE, HENRY B & LINDA A	909	203.06	2			01644	00660	2	1 JOSHUA DRIVE
MADRETZKE, RUSSELL J	42	13.01	7.01			05086	00389	2	188 SOUTH BRANCH ROAD
MADURA, JESSICA A & LEVINE, ADAM J	673	174	36			07037	02138	15F	279 EAST MOUNTAIN ROAD
MAEDA, RYOJI & CZUBA, AMY L.	45	13.01	29			07127	00600	2	806 CLAWSON AVENUE
MAFFEI, MARK	379	153	40			06397	03204	2	27 INDEPENDENCE DRIVE
MAFFEI, MARYANN	353	151.20	1	C0301		07374	01212	2	301 COLUMBIA COMMON
MAGADAN, VIVIAN & BORJA, CHARLES	359	151.20	1	C2207		07362	02742	2	2207 JAMESTOWN COMMON
MAGEE, DANIEL J & PATRICIA A	973	204.06	89			05178	02463	2	10 FRANCIS DRIVE
MAGEE, MICHAEL & JANET	694	174.07	9			05029	02468	2	53 MURRAY DRIVE
MAGGIO, JAMES F & MELINDA K	363	152	9.15			01914	00095	2	33 DITMARS CIRCLE
MAGLIARO, JAMES J & CORINNE C	1053	205.30	43			06067	01554	2	42 BURNISTON COURT
MAGLIULO, ANTHONY	353	151.20	1	C0302		07049	01838	2	302 COLUMBIA COMMON

Taxing District 10 Hillsborough Twp

18 Somerset County

Name of Owner Additional Owners	Page No.	Block No	Lot No.	Lot Qualifier	Account No.	Deed Book	Deed Page	Class	Property Location
MAGLIULO, DONNA	844	183.05	7			06891	01618	2	13 CLAREMONT DRIVE
MAGO, MANSI	403	153.07	68.01	C0197		07172	01638	2	521 ANDRIA AVE APT 197
MAGO, MANSI	403	153.07	68.01	C0201		07290	03303	2	521 ANDRIA AVE APT 201
MAGO, MANSI	416	153.08	68	C0163		07255	00638	2	514 ANDRIA AVE APT 163
MAGRACIA, FREDERICK H & JANICE T	390	153.05	22110			06561	01794	2	104 BROOKSIDE LANE
MAGRINI, DANIEL P	830	182	48			06964	00071	2	55 FALCON ROAD
MAGROSKY, THOMAS J JR	321	151.09	182			06578	02906	2	6 GAFNEY COURT
MAGRYS, AISLYN	788	178.02	44			07247	00911	2	6 POND COURT
MAGULAK, JOHN L & CATHERINE V	640	169	5.13			01548	00588	2	600 MONTGOMERY ROAD
MAHADEVAN, BALASUBRAMANIAN & IYER,I	813	180.03	22			07053	01234	2	25 LAWRENCE COURT
MAHALSKY, MICHAEL M & VICTORIA M	1016	205.13	15			02212	00050	2	28 COLLINS DRIVE
MAHAN, LUCY	506	163.05	1.01	C9005		06392	00865	2	806 EVES DRIVE 3E
MAHATPURE, AVINASH & KALPANA	817	180.06	18			06883	01289	2	43 ROUSER WAY
MAHER, JAMES M & CYNTHIA A	271	150.11	1			01775	00009	2	52 DUNEDAIN STREET
MAHIDA, PRADEEP B & HEENA P	395	153.05	22174			06455	02497	2	498 BROOKSIDE LANE
MAHIMKAR, PRAMOD K & LEENA P	704	175.02	10			02034	00486	2	753 DE CAMP DRIVE
MAHLE, RICHARD C	294	151.02	7			02328	00585	2	14 NEWELL STREET
MAHLER, DONALD & ANNA	978	204.10	6			01853	00514	2	11 HUNT CLUB ROAD
MAHLSTEDT, HARRY R & PATRICIA F	1078	207.02	27			01994	00170	2	15 STEEPLE DRIVE
MAHMUD, SYED A & MARIAM	1078	207.02	33			02072	00776	2	27 STEEPLE DRIVE
MAHMUD, SYED Y & SUMERA S KHAN	942	203.23	4			06514	02205	2	51 KILMER DRIVE
MAHON, RICHARD M & ELAINE M	77	58	13					2	120 JOHANSON AVENUE
MAHONEY, GEORGE E & CAROL A	628	164	8.06			06469	02226	2	854 AMWELL ROAD
MAHONEY, PAUL & MAHONEY, LINDA	980	204.12	2			02210	00827	2	3 STONEWAIN STREET
MAHR, JIN M. & ANNIE L.	545	163.08	1	C2003		07219	01731	2	897-C MERRITT DRIVE
MAI, DEBORAH L	495	163.05	1.01	C1007		01914	00189	2	808 EVES DRIVE 3G
MAIKISCH, JOSEPH & CAROL	53	19	12			01498	00241	2	16 SEVENTH STREET
MAIKISCH, STEPHEN J & JANICE A	924	203.14	32			01387	00774	2	5 FREDRICK COURT
MAIO, ANDREA M & JUAN D BURON	317	151.09	136			06880	02514	2	39 CROWEL ROAD
MAIOLO, VINCENT F & PAMELA A TRSTES	128	140.02	11			06796	00033	2	21 THORNTON STREET
MAIORANO, ANTHONY F	408	153.08	68	C0052		06219	01926	2	28 DEANNA DR APT 52
MAISON, ROBERT W & LYNNE	867	199	73					2	18 PINEYWOODS DRIVE
MAISURIA, SUSHIL I.	245	149.15	3			07194	02528	2	7 BROACH WAY
MAJESKI, JANET L	999	205.05	47			06836	00395	2	601 HILLSBOROUGH ROAD
MAJESTIC KNOLLS INC	284	151	12.38					1	TRIANGLE RD -OPEN SPACE
MAJESTIC KNOLLS	288	151	12.95	P0001				15F	ASPEN DRIVE
MAJESTIC KNOLLS	332	151.15	1.05					1	WILLIAMSBURG DR-OPEN SPAC
MAJEWSKI, BARBARA	848	191	18			06073	03559	2	1185 MILLSTONE RIVER RD
MAJEWSKI, STEPHEN & REBECCA	472	159	10			06254	01705	2	23 MEADOWBROOK DRIVE
MAJIDUDDIN, IMRAN & AWAN, NOUREEN	1024	205.15	85			06972	02136	2	12 LUCAS DRIVE
MAJKA, EDWARD S JR	958	204	47			06334	02168	2	257 WOODS ROAD
MAJKA, EDWARD S	764	177.10	2			02190	00215	2	782 ROUTE 206
MAJKA, EDWARD	953	204	24			06579	02224	2	27 WOODS ROAD
MAJMUDAR, GITA & KRUPAL	578	163.21	4	C4834		05882	02435	2	48-34 BLOOMINGDALE DRIVE
MAJMUDAR, NIRAV & KRUTI	950	204	1.33			06184	02348	2	15 TODD STREET
MAJO TECHNOLOGY CORPORATION	602	163.22	4	C4312		07373	01380	2	43-12 BLOOMINGDALE DRIVE
MAJUMDAR, ANIRUDHA & CHAWLA, J.,	1067	207.01	30			07208	01858	2	6 STURWOOD DRIVE
MAJUMDAR, RAJARSHI & SAMRAGNEE	861	199	19.14			06507	02315	2	31 NORTH VIEW DRIVE
MAJUMDER, ABHIROOP & ARPITA	301	151.03	46			07095	02627	2	23 YATES DRIVE
MAJUMDER, SHAKUNTALA & DINDA, P,	207	147	49.11			07246	01899	2	17 EYRING ROAD
MAKAR, MINA & SAMUEL, DEMIANA	684	174.02	3			07201	00936	2	2 STARVIEW DRIVE
MAKAREVIC, STANLEY E & JILL S	333	151.15	75			01859	00210	2	12 FOXHILL LANE
MAKIN, JOHN & CHRISTINE	807	179	37					2	33 ARTHUR ROAD
MAKKAR, DEEPAK & SACHDEV, RASHMI	990	205.02	66			07023	01537	2	6 GORMAN COURT
MAKOWICZ, MITCHELL J.JR. & JACQUELI	221	149.03	61			07184	01603	2	75 LONGFIELD DRIVE
MAKWANA, DHARMESH & SAGAR, VANITABE	575	163.21	4	C4412		07243	00940	2	44-12 BLOOMINGDALE DRIVE
MALANDRUCCO, MICHAEL D & KATHLEEN M	279	150.13	23			02220	00111	2	220 BYWATER WAY
MALASZEWSKA, AGNIESZKA M	780	178.01	60			07391	01720	2	83 CRICKHOLLOW COURT
MALBON, LAWRENCE & NADIYAH	571	163.21	4	C0905		06054	03136	2	905 VICTORIA COURT
MALCOLM, PHILLIP A & SONJA	448	153.15	1	C3708		06435	01570	2	272 WILDFLOWER LANE
MALEBRANCHE, ADELINE	445	153.14	1	C6913		05233	02836	2	69-M FARM ROAD
MALECKI, PAUL P & VIRGINIA	888	200.07	28			05343	00614	2	31 WHITE MEADOW ROAD
MALENCEK, LOUIS J & CHRISTINE	827	182	3.01			01589	00871	2	275 SUNNYMEAD ROAD
MALENCEK, LOUIS J	827	182	3.03			06914	00896	2	285 SUNNYMEAD ROAD
MALENCEK, LOUIS J	827	182	3.04			06914	00896	3A	279 SUNNYMEAD ROAD
MALENCEK, LOUIS J	827	182	3.04	Q0068		06914	00896	3B	279 SUNNYMEAD ROAD
MALENCEK, LOUIS J	828	182	6	Q0068		06914	00889	3B	SUNNYMEAD ROAD

Taxing District 10 Hillsborough Twp

18 Somerset County

Name of Owner Additional Owners	Page No.	Block No	Lot No.	Lot Qualifier	Account No.	Deed Book	Deed Page	Class	Property Location
MALEY, RENATE	648	171	5.05			07113	02058	2	272 LONG HILL ROAD
MALHOTRA, ALLEN	1074	207.01	111			06827	03281	2	662 TOWNSHIP LINE ROAD
MALHOTRA, ARUN & DEENA	899	202	7.01			06334	03701	4A	124 HILLSBOROUGH ROAD
MALHOTRA, MOHIT & AMISHA	1081	207.02	68			06702	01108	2	18 DAVENPORT WAY
MALHOTRA, VIKRAM & SHVETA	440	153.13	1	C0940		07108	03031	2	940 ROBIN ROAD
MALHOTRA, VIVEK & MANISHA	83	58	72.27			02091	00004	2	66 CAMPBELL ROAD
MALIECKAL, THOMAS & PATEL, SEJAL	321	151.09	185			06324	00774	2	7 STOCKTON ROAD
MALIK, DILSHAD & CHAUDHRY, SAJIDA	494	163.04	100	C3113		07251	00957	2	3113 CROMWELL COURT
MALIK, DINESH & BHATIA, RASHMI	241	149.11	30			07256	01987	2	422 CONOVER DRIVE
MALIK, YAQUB K & SHAHEENA N	198	145.06	1			06052	00973	2	1 PEAK LANE
MALINOWSKI, ANTHONY	9	5	28			07139	03329	1	304 THREE BRIDGES ROAD
MALKO, FREDERICK JR & DEBORAH	350	151.16	140			01519	00670	2	46 NEW AMWELL ROAD
MALLA, CHAITANYA R & SNIGDHA D	1039	205.21	27			06767	02447	2	41 HOLECOMB DRIVE
MALLET, THOMAS A & JANET L	36	12	33.01			01546	00438	2	719 MILL LANE
MALLEY, EDWARD C & AMY A	682	174	199.02			01946	00135	2	378 DUTCHTOWN ROAD
MALLON, CHARLES B & JANET M	966	204.05	11			01394	00368	2	290 SHELBURNE PLACE
MALLORY, WILLIAM V & CHARLOTTE	605	163.22	5	C3322		02301	00337	2	33-22 BLOOMINGDALE DRIVE
MALLOY, ERIN E	339	151.16	1.03	C1611		06886	02052	2	1611 WILLIAM AND MARY CMN
MALLOY, KATIE	386	153.05	22050			06194	01893	2	620 TALL OAK LANE
MALLOY, LEIGH D	391	153.05	22115			01729	00026	2	206 BROOKSIDE LANE
MALLOY, MARY ELLEN	345	151.16	6			01932	00398	2	207 AMHERST COURT
MALNAK, JULIAN M & ET AL	412	153.08	68	C0101		02290	00778	2	38 DEANNA DR APT 101
MALNALI, KRISHNA	973	204.06	82			07238	03310	2	259 HILLSBOROUGH ROAD
MALON, L & LOMBARDI, K	1083	207.03	11			01985	00812	2	15 DAVENPORT WAY
MALONE, JOHN A & LYNDA	1100	207.13	34			06027	01425	3A	2348 MILLSTONE RIVER ROAD
MALONE, JOHN A & LYNDA	1100	207.13	34	Q0069		06027	01425	3B	2348 MILLSTONE RIVER ROAD
MALONE, NICOLE A. & JOHN T. III	1068	207.01	40			07194	01755	2	47 SURREY DRIVE
MALONEY, CORNELIUS A III & LISA T	1077	207.02	16			01764	00427	2	66 RIVERVIEW TERRACE
MALONEY, CORNELIUS A IV	565	163.21	4	C0103		06659	03156	2	103 WINDSOR COURT
MALONEY, JOSEPH P & DIANE	763	177.09	9			01728	00853	2	27 STONEWYCK DRIVE
MALONEY, THOMAS S & JAMIE L	997	205.05	25			06070	03467	2	21 BAIRD DRIVE
MALTESE, SALVATORE	475	161	11			05345	02475	4A	406 ROUTE 206
MALUKI, JOAN WAIRIMU	784	178.01	106			07388	00867	2	37 CHETWOOD COURT
MALUPIŃ, STEVEN P & KRZYSTYNA	295	151.02	26			02142	00554	2	10 PITCHER WAY
MALYAR, JOHN P & LORI	242	149.14	1			02296	00738	2	24 DE RIEMER ROAD
MALYHINA, HALYNA & YEVHENIY	545	163.08	1	C1906		06880	01253	2	898-F MERRITT DRIVE
MAMAWALA, MAQSOOD & DEBORAH M	705	175.03	14			02087	00187	2	408 BIGLEY ROAD
MAMMINO, JOHN P & KAREN E	989	205.02	25			02197	00868	2	8 WINCOT COURT
MAMO, MISRAK & TEFERRA, MAKONNEN	556	163.09	1	C0071		07411	00651	2	71 DEVONSHIRE COURT
MAMONE, JOSEPH & REBECCA	646	169	57			06271	00567	2	516 LONG HILL ROAD
MANARA, KATE	457	153.15	1	C7604		05983	00402	2	76-D FARM ROAD
MANCHERIL, RAJEEV & DHANYA	1040	205.22	4			06829	00912	2	26 BERNART COURT
MANCINI, ROBERT & JACQUELINE	222	149.03	71			01833	00691	2	403 CONOVER DRIVE
MANCINO, RICHARD A & LETTIE P TRUST	907	203.05	22			05219	02345	2	26 JOSHUA DRIVE
MANCUSO, MICHAEL A & GERALDINE M	1044	205.24	14			05840	01863	2	6 GUMBLE COURT
MANCUSO, RENEE	565	163.21	4	C0101		06943	02155	2	101 WINDSOR COURT
MANDAVA, VENUGOPAL & YARLAGADDA, H	1058	205.31	48			06347	00724	2	18 KIMBLE COURT
MANDELL, JENNIFER	693	174.07	2			06171	01031	2	36 STARVIEW DRIVE
MANDELLI, EDESIO	123	140.01	7			07121	00172	2	16 WEBER AVENUE
MANDERSKI, JOSEPH G JR	829	182	20			06772	00022	2	57 HAMILTON ROAD
MANDIC, JOHN R & MICHELE L	248	149.16	27			05016	03659	2	13 LANE ROAD
MANE, KAUSTUBH & PENDALWAR, GAURI	602	163.22	4	C4143		07153	03279	2	41-43 BLOOMINGDALE DRIVE
MANELLA, DONALD FRANCIS	369	152.05	6			07216	01424	2	8 FIELDHEDGE DRIVE
MANETTA, STEVEN M & JOY M	213	148	34			06897	00763	2	245 SOUTH BRANCH ROAD
MANFREADY, DAREN A.	484	163.04	100	C1301		07157	02298	2	1301 ST. JAMES COURT
MANGANO, JOSEPH V & BARBARA N	947	203.23	53.11			06833	01799	2	12 WHETHERELL ROAD
MANGARELLI, EDWARD & ROBYN	651	171	15			05824	03622	2	322 LONG HILL ROAD
MANGARELLI, ROBERT & ALLYSON	369	152.05	4			01429	00183	2	12 BANOR DRIVE
MANGEE, FRANK M & SARAH R	643	169	26.02			06430	02956	3A	12 PSCHORN LANE
MANGEE, FRANK M & SARAH R	643	169	26.02	Q0527		06430	02956	3B	12 PSCHORN LANE
MANGEL, HOWARD R & CYNTHIA L	326	151.10	20			02026	00436	2	14 CROWEL ROAD
MANGEL, ROBERT E	570	163.21	4	C0814		07310	03286	2	814 VICTORIA COURT
MANGIAPANE, DANIEL & LAURA	622	163.22	46	C3301		07020	02220	2	3301 RICHMOND COURT
MANGIERI, HALEY ANN & SCOTT GARRETT	781	178.01	61			07258	03170	2	85 CRICKHOLLOW COURT
MANGLA, PRADEEP & SHUCHI R	268	150.08	14			02315	00627	2	53 VAN ZANDT DRIVE
MANGUAL, ROBERT & SOPHIA	110	65.04	7			05091	03157	2	27 MAGDA LANE
MANHART, J T & BRENNAN, MARY E	109	65.03	9			01551	00295	2	2 MAGDA LANE

Taxing District 10 Hillsborough Twp

18 Somerset County

Name of Owner Additional Owners	Page No.	Block No	Lot No.	Lot Qualifier	Account No.	Deed Book	Deed Page	Class	Property Location
MANI, JAY H & GAYATHRI CHUNDRAN	594	163.21	6	C1113		06679	01867	2	488 AUTEN ROAD 1C
MANJA ANSARI, BASHEER AHAMED	514	163.05	101.03			07220	00038	2	20 TIPPET STREET
MANJOORAN, JOEMON & FAMINA	822	180.09	34			07414	00179	2	3 TORBET ROAD
MANJOORAN, JOEMON & FEMINA JACOB	799	178.02	272			06793	03370	2	22 BRADOVRA COURT
MANKAME, TAPAN & CHANDAN	298	151.03	6			06455	01904	2	40 FLEMMING DRIVE
MANKOWSKI, DARIUSZ & KATARZYNA	254	150.02	31			02305	00053	2	5 WOLVERTON LANE
MANN, JOEL & KIM T	989	205.02	34			02036	00472	2	20 VLIET DRIVE
MANN, SEAN LOUIS & CAMBI LYNN	481	163.03	10			07168	03870	2	37 TIPPET STREET
MANNARINO, FRANK	612	163.22	6	C2523		07198	00359	2	25 BLOOMINGDALE DRIVE 2C
MANNING, ROBERT & ELIZABETH	955	204	37.07			05210	00143	2	20 SLATER COURT
MANOIM, RUBEN & GALINA	723	175.08	92			05853	00831	2	215 BROKAW COURT
MANORAJ, SUMA	326	151.10	11			06626	03852	2	1 SIMONSON LANE
MANORS ASSOC C/O ACCESS PROP MGMT	779	178	13.75	P0001		01512	00587	15F	THE MANORS
MANOS, CHRIS C	190	145.02	26			06793	00151	2	12 CARROLL DRIVE
MANRIQUE, RAFAEL J & DEBRA S	1043	205.23	3			06096	03826	2	9 COVEL DRIVE
MANSABDAR, SANJEEV & GEETHA D	319	151.09	155			06404	01033	2	76 FISHER DRIVE
MANSUKHANI, NAVEEN & RUPAL P	1045	205.25	7			06576	02800	2	11 GALLIGEN DRIVE
MANTEGNA, KELLY S	955	204	37.08			06261	01570	2	22 SLATER COURT
MANTEGNA, STEVEN & KRISTIN	207	147	49.13			06379	01609	2	13 EYRING ROAD
MANTHA, VENKATESH & SRILATHA V	280	150.14	20			02105	00662	2	211 BYWATER WAY
MANTHEY, CHRISTOPHER M	775	178	13.22			06743	02362	2	23 MANOR DRIVE
MANTILLA, JORGE A & DIANNE Y	1088	207.05	36			06636	03188	2	30 HILLCREST ROAD
MANTZ, NORMAN	5	4	3.08			07140	00255	2	226 HOCKENBURY ROAD
MANTZAFOS, KATHERINE	131	140.02	49			06149	03085	2	67 WEBER AVENUE
MANUELLI, JOSEPH J & DONNA M	906	203.05	7			02309	00706	2	38 SCOTT DRIVE
MANVILLE BPOE LODGE NO 2119	110	65.04	1	X		06762	00728	15D	1500 BROOKS BOULEVARD
MANVILLE GUN CLUB INC	847	191	2					2	1081 MILLSTONE RIVER ROAD
MANZELLA, ALICE M	1093	207.08	24			06262	01721	2	35 RIVERVIEW TERRACE
MAPLE STREET HOMES LLC	504	163.05	1.01	C7005		07168	02670	2	807 EVES DRIVE 3E
MARAMPALLI, SHILPA	411	153.08	68	C0092		07404	02291	2	34 DEANNA DR APT 92
MARANGELLA, JOSEPH J & ALEIDA	721	175.08	57			01557	00009	2	413 COVERT COURT
MARAPPAN-RAMASAMY, SENTHILKUMAR	946	203.23	53.05			06876	00095	2	9 WHETHERELL ROAD
MARAVELIAS, PETER P	188	145.02	3			07107	00179	2	828 RIVER ROAD
MARCHAL, PHILIPPE & WANG, LILI	564	163.13	18	C1332		06604	03254	2	300 GEMINI DRIVE 3B
MARCHEGIANO, RICHARD A	533	163.06	3	C2114		07380	02557	2	131 BLUEBIRD DRIVE 1D
MARCHETTI, MICHAEL J & ANTONELLA	943	203.23	9			06300	00304	2	7 HICKORY HILL ROAD
MARCHIE, SHERRY A	61	34	2			02012	00568	2	24 EQUATOR AVENUE
MARCINE, ROBERT C	235	149.08	74			01703	00379	2	291 SOUTH BRANCH ROAD
MARCINIAK, JEFFREY & KIMBERLY	870	199	119			06867	01791	2	11 SHADY BROOK COURT
MARCINIAK, MICHAEL & AMANDA	966	204.05	2			06990	01309	2	11 FOX CHASE RUN
MARCKETTA, PHILIP & ELIZABETH	63	36	4			06880	03711	2	256 SOUTH BRANCH ROAD
MARCMANN, DAN E & JOANN	756	177.02	79			02156	00026	2	101 OXFORD PLACE
MARCONI, LUCIANO A & NATALIA A B	760	177.05	19			06846	03167	2	38 PIERSON DRIVE
MARCRIE, NICHOLAS	892	200.10	10.01			06171	01818	2	108 STEINMETZ ROAD
MARCSISIN, JOHN F & VICTORIA S	1006	205.10	22			02220	00276	2	11 D'ALTRUI DRIVE
MARCUNE, BENJAMIN	598	163.21	7	C3412		07322	00018	2	34-12 BLOOMINGDALE DRIVE
MARCUS, JEFFREY A & ELLEN R	302	151.04	1			01958	00544	2	6 YATES DRIVE
MARDEKIAN, JACK & MARDEKIAN, S.	882	200.06	2	C0052		07268	00745	2	52 CHANDLER COURT
MARDEKIAN, S GREGORY & STEPHANIE	456	153.15	1	C7014		06742	03178	2	70-N FARM ROAD
MARELLA, SREERAMACHANDRA & SUGUNA	284	151	12.35			05994	02234	2	106 MITCHELL CLOSE
MARESCA, MARIA	298	151.03	14			02028	00537	2	61 FLEMMING DRIVE
MARGABANDHU, HARISH & MOHAN, APARAJ	97	58.04	2			07065	03673	2	8 CAMPBELL ROAD
MARGELIS, ANTHONY & JANET	925	203.14	45					2	563 SOUTH WOODS ROAD
MARGELIS, ANTHONY & JANET	1074	207.01	117			06416	01918	2	700 TOWNSHIP LINE ROAD
MARGELIS, ANTHONY J.III	1067	207.01	34			07185	01053	2	548 SOUTH WOODS ROAD
MARGIOTTA, J & MARGIOTTA, V	170	142	26.03			02089	00007	4A	178 ROUTE 206
MARGIOTTA, JOSEPH J	445	153.14	1	C6914		02093	00622	2	69-N FARM ROAD
MARHSALL, BRIAN K & LULA KIMBERLY	672	174	34.03			06477	02137	2	225 EAST MOUNTAIN ROAD
MARIANI, ALICE JANE	666	173	49			02279	00662	2	376 ZION ROAD
MARIANO, MICHAEL & ANN	962	204.04	3			07391	01250	2	41 FOX CHASE RUN
MARIANO, ROSE MARY	608	163.22	5	C3911		01961	00580	2	39-11 BLOOMINGDALE DRIVE
MARIAPPAN, V & VAIRAMUTHU, J	85	58	72.52			07406	03699	2	96 NOSTRAND ROAD
MARIASZ, GEORGE & GULLIFORD, S	978	204.10	4			01756	00186	2	7 HUNT CLUB ROAD
MARIKAKIS, DEAN & KATHLEEN	965	204.04	35			01402	00533	2	295 SHELBURNE PLACE
MARIMUTHAN, VELUSAMY & ANITHA	1034	205.19	12			06961	03084	2	23 LUCAS DRIVE
MARIN-AVILES, JOHAN A & RAMIREZ, ROSA	492	163.04	100	C2707		05786	00178	2	2707 BALMORAL COURT
MARINELLI, ANTHONY & VITTORIA	123	140.01	3			06510	03718	2	8 WEBER AVENUE

Taxing District 10 Hillsborough Twp

18 Somerset County

Name of Owner Additional Owners	Page No.	Block No	Lot No.	Lot Qualifier	Account No.	Deed Book	Deed Page	Class	Property Location
MARINELLI, CECILIA	77	58	8			02292	00725	2	110 JOHANSON AVENUE
MARINI, PAUL & ERIKA M	870	199	117			06323	02991	2	16 HARVEST DRIVE
MARINO, CHRISTINA R & MATTHEW	280	150.14	25			07328	02242	2	124 RIVENDELL ROAD
MARINO, DEBRA E	135	140.03	19			06232	03762	2	3 WEBER AVENUE
MARINO, JULIE M	894	200.10	20.01			02278	00096	2	50 CLERICO LANE
MARINO, PHILIP P JR & LINDA S	1001	205.06	10			02177	00486	2	8 BAIRD DRIVE
MARINO, STEPHANIE A	357	151.20	1	C1304		07202	00570	2	1304 WASHINGTON COMMON
MARION, CHRISTOPHER & SANDI	763	177.08	10			07356	01360	2	44 OXFORD PLACE
MARIOT, LINO A	722	175.08	79			07377	01212	2	31 MARSHALL ROAD
MARK & TERESA DEVINE,	531	163.06	3			07277	02366	2	118 BLUEBIRD DRIVE 1A
MARKAKIS, ANGELO & LUDY	135	140.03	9			07420	01666	2	23 WEBER AVENUE
MARKEY, JOHN J	921	203.14	1			07097	02914	2	10 REGINA DRIVE
MARKEY, PATRICIA A	603	163.22	5	C3113		07116	03189	2	31-13 BLOOMINGDALE DRIVE
MARKHAM, JOSEPH G	582	163.21	5	C5131		02355	00214	2	51 TAURUS DRIVE 3A
MARKLE, ROBERT S & JESSICA L	84	58	72.39			07084	03552	2	4 CICKENER ROAD
MARKOWITZ, GLENN & MARKOWITZ, S.,	146	141	111			07264	03896	2	11 POTTER ROAD
MARKOWITZ, MARY-ROSE	656	171	73.01			06636	00402	2	424 LONG HILL ROAD
MARKS, JEREMY R. & ELISSA R.	718	175.08	15			07241	00238	2	506 HOAGLAND COURT
MARKS, JOHN S	485	163.04	100	C1503		02196	00787	2	1503 REGENTS COURT
MARKS, ROGER F & JOAN H., TRUSTEES	278	150.13	17			07282	02382	2	204 BYWATER WAY
MARKUS, LILLIAN M & BAMBO, MICHAEL	185	145	16			05074	00757	2	12 COURY ROAD
MARLATT, GEORGE E JR & S C	916	203.10	29					2	480 HILLSBOROUGH ROAD
MARLEY, JOHN R & BRENDA S	365	152.01	2			06026	02640	2	12 DITMARS CIRCLE
MARLEY, KEITH & LYNN	221	149.03	55			02050	00213	15F	61 BEECHWOOD CIRCLE
MARMOLEJOS, CARIDAD & MANUEL	164	141.11	15			07409	01105	2	65 KLINE ROAD
MARNELL, ANTHONY & MARIA	100	60	20			01934	00772	2	113 KIMBERLY ROAD
MAROLIS, JOHN & ESTHER I	1061	205.32	32			06550	03245	2	10 MURPHY DRIVE
MARONEY, RICHARD A. & ANA G.	188	145	55			07149	01612	2	13 COURY ROAD
MAROON, JOHN & NOEL	1091	207.08	1			06104	02426	2	49 RIVERVIEW TERRACE
MAROTTO, DAVID E & TRACEY L	961	204.03	16			06239	01414	2	3 PIEDMONT PATH
MAROTTO, JACQUELINE	578	163.21	4	C4823		07036	00058	2	48-23 BLOOMINGDALE DRIVE
MAROUN, JAMIL & LISA J	1084	207.04	12			06865	01410	2	24 RIVERVIEW TERRACE
MAROUN, RITA A	122	127	6			07022	03281	1	MONROE STREET
MAROWSKY, GARY M & PATRICIA	227	149.06	32			01592	00823	2	63 BUCKLAND DRIVE
MARQUES, JOHN & JOYCE	735	175.13	2.09			02134	00527	2	18 PRALL ROAD
MARQUEZ, GALO M	498	163.05	1.01	C1602		06618	00284	2	589-2 AUTEN ROAD
MARROQUIN, ARTURO & GINA M OCHOA	360	151.20	1	C2404		06674	02735	2	2404 JAMESTOWN COMMON
MARROW, DENNIS & TREDEAU, RAVEN	503	163.05	1.01	C7001		07006	01308	2	807 EVES DRIVE 1A
MARSCHALL, KATHLEEN MARY	733	175.11	45			05519	03071	2	46 MARSHALL ROAD
MARSH, DONALD & PAMELA	1010	205.11	36			05934	01104	2	2 KLOSS COURT
MARSH, JAMES W & KOBEISSI, NADA	459	153.19	1	C0081		06814	00072	2	8-1 CARDINAL LANE
MARSHALL, CAROL	548	163.08	1	C2402		05708	02966	2	911-A2 MERRITT DRIVE
MARSHALL, GREGORY J & LISA A	716	175.07	5			05358	01776	2	85 MARSHALL ROAD
MARSHALL, IAN & KERRY LYNN LEUPOLD	957	204	45			06730	03459	2	231 WOODS ROAD
MARSHALL, KATHARINE	521	163.06	2	C0833		01973	00321	2	251 GEMINI DRIVE 3C
MARSICO J. PAUL & CORAN	582	163.21	5	C5144		05893	00395	2	51 TAURUS DRIVE 4D
MARSIGLIANO, JESSICA LEE	400	153.05	22242			06783	02595	2	735 E. BROOKSIDE LANE
MARTELLO, J PATRICIA; MARTELLO, JOHN	881	200.06	2	C0032		05067	02722	2	32 CHANDLER COURT
MARTELLO, JOHN & LIZABETH	923	203.14	18			02080	00642	2	207 STEPHEN WAY
MARTICEK, IMRICH & ANETTA	931	203.16	54			07141	02323	2	14 DEER RUN
MARTIN, BRANDON H & JENNIFER A	917	203.11	6			07112	01286	2	443 SOUTH WOODS ROAD
MARTIN, CRAIG R	510	163.05	1.05	C3029		01680	00057	2	3029 REVERE COURT
MARTIN, DANIEL J & CASSIA LETICIA	476	162	3			06667	03867	2	84 MEADOWBROOK DRIVE
MARTIN, FRANCIS A	699	175	37.03			06861	00813	2	212 EAST MOUNTAIN ROAD
MARTIN, SEAN H	581	163.21	5	C5111		06891	00970	2	51 TAURUS DRIVE 1A
MARTIN, SEAN H	793	178.02	189			07056	02017	2	148 STRATFORD COURT
MARTIN, STANLEY R & CINDY L	459	153.19	1	C0087		01733	00861	2	8-7 CARDINAL LANE
MARTIN, THEODORE M SR & LYNN JUDY	638	168	10			05001	03461	3A	20 WERTSVILLE ROAD
MARTIN, THEODORE M SR & LYNN JUDY	638	168	10	Q0071				3B	20 WERTSVILLE ROAD
MARTIN, THOMAS H & JACQUELINE A	760	177.05	20			05426	00992	2	36 PIERSON DRIVE
MARTIN, WESLEY F	611	163.22	6	C2334		05756	03748	2	23 BLOOMINGDALE DRIVE 3D
MARTIN, WILLIAM J & GAIL F	897	201	6			01799	00567	2	237 HILLSBOROUGH ROAD
MARTIN, WILLIAM J & JOANNE K	733	175.11	47			05681	02097	2	4 MONFORT DRIVE
MARTIN, ED	26	11	18					2	703 AMWELL ROAD
MARTINETTI, DOROTHY A	909	203.05	50			06168	00203	2	24 SCOTT DRIVE
MARTINEZ, ALDO J & SUSAN S TRS	720	175.08	49			02113	00836	2	414 COVERT COURT
MARTINEZ, DANIEL JR	538	163.08	1	C0604		01970	00736	2	922-E MERRITT DRIVE

Taxing District 10 Hillsborough Twp

18 Somerset County

Name of Owner Additional Owners	Page No.	Block No	Lot No.	Lot Qualifier	Account No.	Deed Book	Deed Page	Class	Property Location
MARTINEZ, DAVID M & LISA C	377	152.07	16			05590	03475	2	11 SOUTHLAND DRIVE
MARTINEZ, DAVID S & TARA M	5	4	4			07324	03463	2	885 AMWELL ROAD
MARTINEZ, FRANCES	528	163.06	2	C1641		02142	00255	2	295 GEMINI DRIVE 4A
MARTINEZ, GERALDO & PING TANG	97	58.04	1			06726	02198	2	1351 GREEN STREET
MARTINEZ, GIOVANNI & GLADYS	476	162	4			07292	01981	2	86 MEADOWBROOK DRIVE
MARTINEZ, MARIA L	498	163.05	1.01	C1406		06894	02323	2	591-6 AUTEN ROAD
MARTINEZ, MARIA M LACAN	805	179	25.01			07363	03022	2	15 BROOK DRIVE
MARTINEZ, MILEY M	208	147	53			05681	02137	2	195 SOUTH BRANCH ROAD
MARTINEZ, MISAEL	519	163.06	2	C0712		07347	00959	2	247 GEMINI DRIVE 1B
MARTINEZ, OLENA	710	175.05	30			07352	03373	2	728 DE CAMP DRIVE
MARTINO, CHRISTPHER&CAMPBELL, THERESA	686	174.04	4			02242	00666	2	10 MURRAY DRIVE
MARTINS, JOSE S & LARA ELIZABETH	813	180.03	13			06290	03829	2	36 TORBET ROAD
MARTINS, JOSEPH S & LARA E	899	202	8.01			07084	02873	3A	134 HILLSBOROUGH ROAD
MARTINS, JOSEPH S & LARA E	899	202	8.01	Q0072		07084	02873	3B	134 HILLSBOROUGH ROAD
MARTINZ, SUSAN	425	153.09	1.01	C3305		07119	03844	2	3305 ASTOR CLOSE
MARTYNIUK, HELEN	883	200.06	2	C0103		06494	01900	2	103 GABRIEL COURT
MARTZ, DAVID & LYNNE	582	163.21	5	C5312		06856	01560	2	53 TAURUS DRIVE 1B
MARUCCI, ANTHONY & CARMELA	975	204.06	112			06696	02850	2	54 FRANCIS DRIVE
MARUCCI, MICHAEL & LINDA	993	205.03	24			06208	03854	2	4 VLIET DRIVE
MARULLO, RONALD P	527	163.06	2			02337	00008	2	299 GEMINI DRIVE 2B
MARUSIAK, DONALD	359	151.20	1	C2204		01725	00444	2	2204 JAMESTOWN COMMON
MARUT, ADAM & EVA	550	163.08	1	C2605		05200	02441	2	676-E MARSHALL ROAD
MARVIN II, LANGDON S	606	163.22	5	C3544		02141	00312	2	35-44 BLOOMINGDALE DRIVE
MARVITS, THOMAS E & COLLEEN M	907	203.05	21			05133	02980	2	24 JOSHUA DRIVE
MARVOSA, GLEN E & MARIANNE	924	203.14	33			02080	00337	2	7 FREDRICK COURT
MARVUGLIO, PAUL & CAROL ANN	733	175.11	51			01644	00780	2	12 MONFORT DRIVE
MARZOLINI, FRANCO E & MARY J	1001	205.06	11			01955	00829	2	6 BAIRD DRIVE
MARZULLO, DANIEL J	1088	207.06	5			07176	03536	2	12 STRAWBERRY LANE
MASCARINAS, QUILLANO & LUVISMINDA A	85	58	72.42			01966	00582	2	6 CICKENER ROAD
MASCARO, JOSEPH & POPP, KATLYN	415	153.08	68	C0142		07065	02186	2	50 DEANNA DR APT 142
MASCIO, AFEWORK A	451	153.15	1	C4303		01522	00803	2	194 WILDFLOWER LANE
MASCOLA, JOHN C	624	163.22	46	C3410		05960	02117	2	3410 RICHMOND COURT
MASELLI, DONNA	413	153.08	68	C0114		01737	00667	2	44 DEANNA DR APT 114
MASELLI, MONICA L.	492	163.04	100	C2806		01824	00001	2	2806 BALMORAL COURT
MASI, ANTHONY A	686	174.04	14			07032	00471	2	50 MURRAY DRIVE
MASIELLO, MICHAEL F & MARY ANN J	1030	205.16	22			02254	00360	2	30 MATRICK COURT
MASIHUDDIN, SYED & TAJWER	87	58	72.77			05223	00948	2	91 NOSTRAND ROAD
MASNICA, WALTER & MARY	1084	207.04	11			01974	00127	2	26 WALKER DRIVE
MASON, THERESA	513	163.05	1.05	C3210		06101	03871	2	3210 REVERE COURT
MASOOD, ANWAR & ABBASI ALIYA	461	153.19	1	C0325		06791	02581	2	32-5 FARM ROAD
MASSAD, PAUL A & DORA T	923	203.14	27			07226	02821	2	39 CAMDEN ROAD
MASSAHOS, MATHEW J & KRAUS, ALYSSA M	604	163.22	5	C3131		06909	00293	2	31-31 BLOOMINGDALE DRIVE
MASSEY, PATRICK D & CAROLYN V-	938	203.19	43			02210	00249	2	542 TOWNSHIP LINE ROAD
MASSI, CLAUDE & DIANE	264	150.06	15			02313	00880	2	13 GULICK COURT
MASSIMEI, ERIC S JR & DANIELLE C	890	200.09	1			06979	01006	2	590 WILLOW ROAD
MASSON, PATRICIA J	529	163.06	2	C1732		07020	03798	2	293 GEMINI DRIVE 3B
MASTAKAS, JAMES J & CHRISTINE E	1055	205.31	1			05965	03222	2	2 MACK DRIVE
MASTER MONRACH, LLC	372	152.06	23			07404	03094	2	272 ROUTE 206 SOUTH
MASTER PLAZA LLC,	117	86	7			06847	01006	1	LEXINGTON STREET
MASTER PLAZA LLC,	117	86	14			06847	01006	2	408 LEXINGTON STREET
MASTER PLAZA, LLC	117	86	15			06796	02374	1	LEXINGTON STREET
MASTER PLAZA, LLC	117	86	16			06796	02374	2	401-407 LEXINGTON STREET
MASTER PLAZA, LLC	117	86	17			06796	02374	2	399 LEXINGTON STREET
MASTER PLAZA, LLC	117	86	20			06796	02374	1	ESTELLE STREET
MASTERSON, JOHN P & DI MARIA, PEGGY	59	31	1.01			01935	00193	2	43 FIFTH STREET
MASTONDREA, CHRISTIAN R	358	151.20	1	C2104		05215	01810	2	2104 JAMESTOWN COMMON
MASTOWSKI, RONALD S & SHIRLEY A	1032	205.18	3			05638	03338	2	5 HORSESHOE DRIVE
MASTRIPOLITO, STEPHEN & LISA MARIE	1091	207.08	6			06734	00774	2	5 MULFORD LANE
MASTROBUONO, MARIA C	700	175	81			06713	00872	2	513 SHEPPARD COURT
MASTROIANNI, ANTHONY & PATRICIA	869	199	98			01938	00595	2	15 NORTH VIEW DRIVE
MASTROIANNI, MICHAEL J & SANDRA M	165	141.11	39			07065	00045	2	1 JONES COURT
MASTROIANNI, PHILIP & BARBARA	772	177.13	58			05884	00457	2	40 STONEYWYCK DRIVE
MASTROSIMONE, MICHAEL A	512	163.05	1.05	C3127		05501	02598	2	3127 REVERE COURT
MASTRULL, DALE & JEANNE A	366	152.02	4			01918	00525	2	353 TRIANGLE ROAD
MATARAZZO, COSIMO A JR & ANNE	306	151.08	1			02054	00301	2	1 CRAMMER LANE
MATARAZZO, EUGENE & TATMAN, C	307	151.08	16			05052	01775	2	13 CRAMMER LANE
MATCHICK, JAMES T & DIANE M	916	203.10	22			01919	00706	2	12 FERN WAY

Taxing District 10 Hillsborough Twp

18 Somerset County

Name of Owner Additional Owners	Page No.	Block No	Lot No.	Lot Qualifier	Account No.	Deed Book	Deed Page	Class	Property Location
MATEAR, CHRISTOPHER & JENNIFER	7	5	7.05			07195	00876	2	185 HOCKENBURY ROAD
MATEJEK, GLENN R	358	151.20	1	C2002		01568	00165	2	2002 JAMESTOWN COMMON
MATEJEK, GREGORY D & RENE M	502	163.05	1.01	C2503		01747	00323	2	911-3 RENATE DRIVE
MATEYKA, SCOTT A & DENISE M	19	8	61			05935	03270	2	7 CARTER COURT
MATHAI, VIJOY & JINNI A	1073	207.01	107.10			06963	00653	2	25 JAMIESON WAY
MATHEW, ALEX & PREETHY	915	203.10	15			02354	00018	2	5 LYNDON DRIVE
MATHEW, DOUGLAS & GEORGE, SHALINI	270	150.09	22			07362	02851	2	18 WESLEY ROAD
MATHEW, JOHN & CARRE, MARIETTA	771	177.13	44			07403	02491	2	39 PIERSON DRIVE
MATHEW, JOHN & LOVELY	826	180.09	78			06517	02429	2	8 BOEHM WAY
MATHEW, SABIN	550	163.08	1	C2706		06851	01699	2	672-F MARSHALL ROAD
MATHEW, SAM T & PRIYA KURIAN	889	200.07	33			06723	02816	2	39 WHITE MEADOW ROAD
MATHEW, SAMUEL KAROTTU & SUSAN	165	141.11	31			07374	00719	2	33 KLINE ROAD
MATHEW, SUMESH & PAUL, BEEPA	312	151.09	97	C0056		07143	00501	2	42 DEWITT LANE
MATHEWSON, DALE H & JACQUELINE R	14	6	26			01685	00768	2	433 WOODFERN ROAD
MATHEWSON, DALE H JR & REDELICO, B	14	6	22			06958	02521	2	431 WOODFERN ROAD
MATHEWSON, JENNA	495	163.05	1.01	C1010		06999	02419	2	808 EVES DRIVE 1J
MATHEWSON, JOSEPH	1050	205.30	2			06441	00129	2	14 WOODS ROAD
MATHEWSON, WALTER JR & NANCY	649	171	8.04					2	296 LONG HILL ROAD
MATHISEN, WAYNE & PATRICIA	715	175.06	63			01643	00689	2	50 MARSHALL ROAD
MATHUR PROPERTIES,LLC	374	152.06	34	C0207		06478	02971	4A	207 OMNI DRIVE
MATHUR, ANKIT & SNEHA	972	204.06	81			07320	02708	2	255 HILLSBOROUGH ROAD
MATHUR, MANISH & RACHITA	1073	207.01	107.13			06801	00807	2	4 JAMIESON WAY
MATISAK, KAREN	311	151.09	97	C0047		02248	00872	2	73 DEWITT LANE
MATIYEW, WASYL & ZACHARKO, MIKE	121	119	1.01					1	JEFFERSON STREET
MATOLLI, APOORVA & KORE, PRAVEEN	812	180.03	9			07231	01377	2	11 ROUSER WAY
MATONS, CLAUDE & MATONS, VICTORIA	22	8.01	17			02229	00836	2	4 HOPE COURT
MATRAS, CAROL A	846	183.05	26					2	38 HIGH ACRE DRIVE
MATROS, ROBERT & JUDY	150	141.02	4			05499	00562	2	1 MALLARD ROAD
MATRULLI, MARC & ADRIENNE	240	149.11	28			05033	00793	2	418 CONOVER DRIVE
MATSON, EDWARD GERALD & MAUREEN	998	205.05	37			01886	00219	2	4 NEVINS COURT
MATTA, JOHN F & TRACEY A	805	179	24			06149	01921	2	23 BROOK DRIVE
MATTAI, JAIRAJH	530	163.06	3	C1811		06633	02773	2	112 BLUEBIRD DRIVE 1A
MATTEI, ANTHONY J & NANCY	985	205.01	3			07417	03792	2	6 CORNELL TRAIL
MATTEI, CHRISTINA	337	151.16	1.03	C0710		05871	02084	2	710 MARLBOROUGH COMMON
MATTEI, VINCENT & SHARON	219	149.03	24			01630	00652	2	84 ROHILL ROAD
MATTHEWS, KURT D & KAREN A	852	192	10			06558	01474	2	19 ONKA DRIVE
MATTHEWS, MERLE & MELILLO, KAREN	886	200.06	2	C0212		06168	01219	2	212 CHANDLER COURT
MATTHEWS, THEODORE L	409	153.08	68	C0064		07023	01827	2	28 DEANNA DR APT 64
MATTHIAS, DANIEL L & DONNA A	581	163.21	5	C5122		06111	02994	2	51 TAURUS DRIVE 2B
MATTIS, ALAN	803	178.02	422			07208	02073	2	726 ROUTE 206
MATTIS, DARRYN & AMANDA	1089	207.06	9			07185	01362	2	20 STRAWBERRY LANE
MATZEK, JOSEPH R & PATRICIA A	873	199.01	16			01402	00758	2	21 GARRETSON LANE
MAULBECK, GEORGE	69	48	12					2	731 RIVER ROAD
MAURER, JOHN W & NATALIE C	1085	207.04	21			06986	01468	2	21 HILLCREST ROAD
MAURER, MARK K & DARLENE	163	141.11	4			07013	00618	2	93 KLINE ROAD
MAURICE, JANDY & MARIENE	442	153.13	1	C1003		06788	02960	2	1003 ROBIN ROAD
MAURIELLO, GREGG J & KELLY A PRYOR	239	149.11	3			05988	02163	2	6 LEWIS STREET
MAURIELLO, RALPH CARL & SEIKO	1030	205.16	17			07300	02723	2	4 WELSH DRIVE
MAURO, JASON C. & RYAN, STEPHANIE A	743	175.18	22			07183	02593	2	42 EAST MOUNTAIN ROAD
MAXWELL, MICHAEL & PATRICIA	470	158	1			02126	00522	2	77 MEADOWBROOK DRIVE
MAXWELL, PAUL E & KIM M	67	44	1			02169	00065	2	20 HALL AVENUE
MAXWELL, THOMAS H & CHRISTINE	177	142.04	2			01667	00255	2	15 WOLFE DRIVE
MAY, DEBORA M	600	163.21	7	C3642		02206	00818	2	36-42 BLOOMINGDALE DRIVE
MAY, WESSELY E & ROBIN L	1072	207.01	97			07035	03197	2	39 WALKER DRIVE
MAY, WESSELY E	422	153.08	68	C0284		07035	03212	2	538 ANDRIA AVE APT 284
MAY, WESSELY E	552	163.08	1	C2907		07035	03192	2	662-G MARSHALL ROAD
MAYAT, MEGHAN	775	178	13.15			07102	00608	2	30 MANOR DRIVE
MAYER, BRIAN & SUSAN	210	148	9			05416	01090	2	478 NEW CENTRE ROAD
MAYER, JAMES R	786	178.02	21			06256	00311	2	42 SHIRE COURT
MAYET, ASLAM	484	163.04	100	C1206		06829	03712	2	1206 TUDOR COURT
MAYET, NASREEN	427	153.10	1.02	C2403		02184	00366	2	2403 TRAFALGAR SQUARE
MAYET, OVAIS A. & AMINA	486	163.04	100	C1505		07143	03820	2	1505 REGENTS COURT
MAYET, ZUBAIR & SHAHIDA	390	153.05	22102			01902	00381	2	120 BROOKSIDE LANE
MAYHEW, ROBERT A & ESTELLE-MARIE, M	610	163.22	6	C2151		02016	00631	2	21 BLOOMINGDALE DRIVE 5A
MAYO, ANTHONY R & RENEE S	305	151.06	77			05929	00291	2	2 CRESTMONT DRIVE
MAZER, ANDREW & ANNE	305	151.07	4			02073	00343	2	8 CRAMMER LANE
MAZERKVECH, EDWARD	493	163.04	100	C3008				2	3008 CROMWELL COURT

Taxing District 10 Hillsborough Twp

18 Somerset County

Name of Owner Additional Owners	Page No.	Block No	Lot No.	Lot Qualifier	Account No.	Deed Book	Deed Page	Class	Property Location
MAZICH, JAMES & CATHLEEN	1036	205.20	11			01976	00667	2	18 MC INTIRE DRIVE
MAZKETLY, FERAS	626	163.22	46	C3524		07353	00923	2	3524 RICHMOND COURT
MAZUCH, ARMAND & PAMELA	10	5	40			05863	01038	2	857 AMWELL ROAD
MAZUERA, JOHN J	799	178.02	265			02334	00756	2	8 BRADOVRA COURT
MAZUR, MICHAEL W & MEGAN SWENSON-	31	12	3.14			05793	03731	2	613 BOOZER LANE
MAZUREK, CECILIA M & R R EST	640	169	5.09			01482	00546	2	610 MONTGOMERY ROAD
MAZUREK, MAGDALENA & VITALE, A.	759	177.04	4			07153	03865	2	7 EGER LANE
MAZURKIEWICZ, THOMAS	838	183.01	41			05823	00305	4A	1188 MILLSTONE RIVER ROAD
MAZZAFERRO, PASQUALE & JOYCELYN	279	150.14	5			02152	00555	2	161 BYWATER WAY
MAZZAGLIA, VINCENT & MAUREEN	832	182.02	7			01826	00551	2	132 FLANDERS DRIVE
MAZZARELLA, LOUIS V JR & LEWIS, T L	611	163.22	6	C2323		06797	03268	2	23 BLOOMINGDALE DRIVE 2C
MAZZELLA, JOHN & CHRISTINA	697	175	33.29			06819	01917	2	836 ATKINSON CIRCLE
MAZZELLA, MATTEO J & JOSEPHINE A	929	203.16	14			13842	00036	2	110 STEPHEN WAY
MAZZEO, MARK D & DONNA M	856	196	8			05642	01080	2	4 THEODORA DRIVE
MAZZETTI, SANTIAGO & MARIA	109	65.03	5			02169	00839	2	26 MAGDA LANE
MAZZONE, THOMAS W & ROSEANNA E	476	162	6			01770	00688	2	96 SOUTH TRIANGLE ROAD
MAZZUCCO, JEANNE	349	151.16	123			05533	02054	2	116 EASTWICK COURT
MAZZUCCO, JOHN J & LEE J	234	149.08	62			02172	00858	2	5 DE RIEMER ROAD
MB HILLSBOROUGH, LLC	518	163.05	101.31	P0001		06990	00088	15F	13 PASSE COURT
MB PROPERTIES HILSBOROUGH, LLC	878	200.05	4	C0009		06783	02514	4B	15 ILENE COURT
MC ALARNEN, RAYMOND J III & KRISTA A	904	203.03	10			06147	01239	2	1 SUGAR MILL ROAD
MC ALLISTER, GRACE M	399	153.05	22230			06090	02580	2	713 E. BROOKSIDE LANE
MC ARTHUR, SCOTT W & LISA H	756	177.02	70			01893	00384	2	13 VAN DERIPE ROAD
MC AVADDY, JOHN P & CHERYL A	735	175.13	2.14			02113	00529	2	28 PRALL ROAD
MC AVOY, MARK & KAREN	227	149.06	34			07096	02059	2	67 BUCKLAND DRIVE
MC BRIDE, JEFFREY C. & JAMIE A.	589	163.21	6	C0722		07181	00961	2	510 AUTEN ROAD 2B
MC BRIDE, RYAN & TATIANA	906	203.05	4			07267	00294	2	44 SCOTT DRIVE
MC CAFFREY, KELLY K	973	204.06	85			06496	02674	2	435 WILLOW ROAD
MC CALL, CELESTE	620	163.22	45	C3709		07038	00522	2	3709 ROYCE COURT
MC CALL, SCOTT & JENNIFER L	14	6	21			06296	00218	2	429 WOODFERN ROAD
MC CANN, JAMES P	769	177.13	11			02119	00058	2	13 DUMONT ROUND
MC CARTER, KATHLEEN M	613	163.22	6	C2723		06956	03391	2	27 BLOOMINGDALE DRIVE 2C
MC CARTER, ROBERT L.	836	183	31.03			07120	01181	2	246 SUNNYMEAD ROAD
MC CARTHY, BRIAN P & COREY E	845	183.05	24			06031	02909	2	259 HAMILTON ROAD EAST
MC CARTHY, CHARLES J & MARY	873	199.01	6			01541	00059	2	62 ROYCE BROOK ROAD
MC CARTHY, FRANCIS & CONNIE L	840	183.02	4			01596	00828	2	39 FRANKLIN DRIVE
MC CARTHY, JOHN P Y LYNNETTE A	252	150.02	8			02282	00388	2	24 HUFF LANE
MC CARTHY, MARY	886	200.06	2	C0204		05120	00789	2	204 MERRY LANE
MC CARTHY, MICHAEL & NANCY A S-	370	152.05	24			06043	03091	2	5 LAUREL DRIVE
MC CARTHY, P & CORDIANO, JENNIFER	178	142.05	7			05923	01420	2	9 WARNER DRIVE
MC CARTNEY, KELLY-MARIE	409	153.08	68	C0059		06923	01960	2	28 DEANNA DR APT 59
MC CAULEY, JAMES A & ERMENEGILDA D	1076	207.02	10					2	54 RIVERVIEW TERRACE
MC CAULEY, SCOTT & PAMELA	197	145.05	9			06959	01338	2	18 DROST LANE
MC CAULEY, SCOTT & PAMELA	238	149.11	1			05805	01841	2	2 LEWIS STREET
MC CHESNEY, JAMES P & JENNETTE R	931	203.16	43			05641	02875	2	82 MICHELLE LANE
MC CLARY, SUE	526	163.06	2	C1424		01500	00862	2	303 GEMINI DRIVE 2D
MC CLINTIC, JAN MICHAEL & BRITTANY	251	150.01	21			07150	02307	2	47 VAN ZANDT DRIVE
MC CONNELL, JAMES J & MARY H	770	177.13	36			01793	00151	2	4 SEBRING ROUND
MC COOE, MATTHEW T. & KATHERINE	787	178.02	34			07198	00672	2	26 POND COURT
MC CORMICK, JAMES N. & MARY	689	174.04	45			07185	02632	2	31 MURRAY DRIVE
MC COY, MATTHEW J & DANIELLE K	1090	207.07	8			06964	00700	2	62 SURREY DRIVE
MC CRAY, ANNE L	34	12	15					2	292 SOUTH BRANCH ROAD
MC CRAY, ROBERT J	34	12	12			01793	00090	2	304 SOUTH BRANCH ROAD
MC CREA, JESSE T & JANET C	727	175.09	1			05654	03804	2	920 CASE DRIVE
MC DEVITT, BRENDAN J & MONICA	977	204.08	13			05337	00649	2	18 TALLY HO TRAIL
MC DONALD, JOHN J & MICHELE G	681	174	171			01919	00780	2	9 FEATHERBED LANE
MC DONALD, LINDA	531	163.06	3	C1921		06671	01229	2	118 BLUEBIRD DRIVE 2A
MC DONALD, PAUL & PHYLLIS	673	174	34.08			01762	00382	2	233 EAST MOUNTAIN ROAD
MC DONALD'S USA LLC,	475	161	13			07239	03658	4A	410-412 ROUTE 206
MC DONNELL, JAMES C	764	177.09	16			06435	00710	2	12 OXFORD PLACE
MC DONOUGH, RYAN & SHANA	1083	207.04	1			06692	02164	2	7 HILLCREST ROAD
MC DONOUGH, RYAN M	195	145.03	39			07176	02973	2	660 RIVER ROAD
MC ENTEE, MICHAEL	523	163.06	2	C1132		07047	01788	2	277 GEMINI DRIVE 3B
MC FARLAND, JAMES & ELENA	715	175.06	64			05949	01598	2	3 MONFORT DRIVE
MC GANN, LEO & ELENA	316	151.09	122			05897	01292	2	11 CROWL ROAD
MC GARRY, JAMES P & ANDREA G	694	174.07	7			05825	03127	2	61 MURRAY DRIVE
MC GILL, LINDA K	922	203.14	8			07198	03767	2	19 CAMDEN ROAD

Taxing District 10 Hillsborough Twp

18 Somerset County

Name of Owner Additional Owners	Page No.	Block No	Lot No.	Lot Qualifier	Account No.	Deed Book	Deed Page	Class	Property Location
MC GOWAN, ANTOINETTE J	85	58	72.44			05909	02946	2	82 NOSTRAND ROAD
MC GRATH, ALFRED E JR	794	178.02	196			02307	00006	2	162 HOLLOW OAK COURT
MC GRATH, MICHAEL P & KAREN	758	177.03	13			02124	00598	2	17 POLHEMUS DRIVE
MC GUIRE, JOHN	447	153.14	1	C7911		06096	00239	2	79-K FARM ROAD
MC GUIRE, MARK T & PAMELA V	242	149.12	16			02172	00833	2	17 LEWIS STREET
MC HALE, JAMES M JR & MAUREEN D	1086	207.05	17			05549	01379	2	48 RIVERVIEW TERRACE
MC HALE, RICHARD	727	175.08	140			01885	00836	2	709 WHITENACK COURT
MC HENRY, JOHN & HELEN JOAN	666	173	48.01					2	362 ZION ROAD
MC HUGH, FRANK B	34	12	14					2	288 SOUTH BRANCH ROAD
MC HUGH, MICHAEL & KATHLEEN E	1093	207.08	26			06646	02207	2	41 RIVERVIEW TERRACE
MC INAW, PATRICK JOSEPH & DAWN M.	41	13.01	5.13			07149	01457	2	858 RIVERSIDE DRIVE
MC INTOSH, DANIEL TRUSTEE	11	5	45			06520	01409	2	265 HOCKENBURY ROAD
MC JAMES, WM C III & JOSEPHINE A	936	203.19	20			01652	00086	2	11 EVERGREEN COURT
MC KAY, DIANE L	164	141.11	16			07075	03333	2	63 KLINE ROAD
MC KEE, BARBARA S	848	191	16.01			06189	03293	2	1167 MILLSTONE RIVER ROAD
MC KENNA, PETER T & JENNIFER K	980	204.11	11			05775	00905	2	16 VALINOR ROAD
MC KENNA, THOMAS & DEBRA ANNE	483	163.04	16			02270	00289	2	39 NEW AMWELL ROAD
MC KENNA, THOMAS & MCKENNA, TAMARA	127	140.01	65	C0404		07252	01370	2	4 WATERMAN LANE UNIT 404
MC KENNA, THOMAS C & TAMARA N	1094	207.10	9			06660	02766	2	4 ETHAN COURT
MC KENZIE, DELROY A	1005	205.10	3			01872	00763	2	5 DILTS LANE
MC KEOWN, TIMOTHY P & MARY	79	58	40			02174	00552	2	145 TAYLOR AVENUE
MC KEOWN, WILLIAM J & MICHELLE	772	177.13	62			06844	00390	2	28 STONEWYCK DRIVE
MC LACHLAN, MORGAN TRUSTEE	699	175	38	Q0073		06485	00453	3B	MOUNTAIN VIEW ROAD
MC LAFFERTY, MICHAEL	439	153.13	1	C0921		05845	00958	2	921 ROBIN ROAD
MC LAUGHLIN, CRAIG A & KIMBERLY B	175	142.03	16			05791	01101	2	14 EBERT DRIVE
MC LAUGHLIN, DOUGLAS & AMY	359	151.20	1	C2205		05932	00491	2	2205 JAMESTOWN COMMON
MC LAUGHLIN, ERIC J & MARCELLA A	975	204.07	13			06725	03642	2	187 FAIRFIELD LANE
MC LAUGHLIN, ROBERT & MARIE	287	151	12.85			01873	00509	2	39 BAKER CIRCLE
MC LEAN, QUINN & PARTHENIA	447	153.14	1	C7903		07179	03712	2	79-C FARM ROAD
MC LINDEN, JOHN	845	183.05	16			02228	00344	2	1290 MILLSTONE RIVER RD
MC MAHON, EDWARD & MARGARET	110	65.04	12			05057	01091	2	17 MAGDA LANE
MC MAHON, IAN & MELISSA	502	163.05	1.01	C2402		07411	03092	2	912-2 RENATE DRIVE
MC MAHON, MAUREEN	557	163.09	1	C0078		06614	02845	2	78 DEVONSHIRE COURT
MC MANUS, CHRISTOPHER & TERRY J	459	153.19	1	C0088		05127	00970	2	8-8 CARDINAL LANE
MC NALLY, JOHN S & MARIA T	469	157	11			01618	00889	2	1 CRESTWOOD AVENUE
MC NAMARA, ELLEN & MILLER, STEVEN	579	163.21	4	C4843		07146	01874	2	48-43 BLOOMINGDALE DRIVE
MC NAMARA, JOHN J	687	174.04	21			05538	00581	2	62 MURRAY DRIVE
MC NAMARA, KATHLEEN	622	163.22	46	C3304		06195	00208	2	3304 RICHMOND COURT
MC NEALY, RODERICK M & MARY P	191	145.02	36			01387	00038	2	16 OLD VILLAGE ROAD
MC NERNEY, JOHN M & KRISTEN	65	39	2.01			05876	03162	2	65 SEVENTH STREET
MC NICHOLAS, THOMAS	992	205.03	8			06587	01262	2	8 TITUS COURT
MC NULTY, JOSEPH & MAROULIS, ANGELA	356	151.20	1	C1203		07267	00087	2	1203 WASHINGTON COMMON
MC PARTLAND, DANIEL & KAREN	903	203.02	6			06963	03838	2	11 DANIEL DRIVE
MC PHERSON, REUBEN C & PHYLLIS	1	1	3					2	416 THREE BRIDGES ROAD
MC QUILLAN, FRANCIS JOHN & VERONICA	175	142.03	4.01			01406	00854	2	21 VALLEY ROAD
MC RAE, ALLEN E & MARSHA L HARRIS-	136	140.03	24			06223	03740	2	30 THORNTON STREET
MC SWEENEY, JOHN T & ANDREA H	742	175.18	19.12			01508	00435	2	417 ERNEST DRIVE
MCAVOY, CHRISTINE D	806	179	34.04			06764	01120	2	142 MOUNTAIN VIEW ROAD
MCCAFFERY, KEVIN J & AMI R	825	180.09	70			06147	03789	2	24 BOEHM WAY
MCCARTHY, DENNIS C & JANET WEBER	1031	205.16	26			02264	00482	2	22 MATRICK COURT
MCCARTHY, JOHN P & LINDA J	173	142	45.19			01944	00466	2	79 VALLEY ROAD
MCCARTY, MICHAEL A & MARY ANN	1037	205.20	17			02099	00505	2	6 MC INTIRE DRIVE
MCCLOSKEY, SHAWN & ELLEN	452	153.15	1	C4402		02332	00736	2	170 WILDFLOWER LANE
MCCOLLUM, CHERYL & EDWARD	80	58	54			07056	02206	2	117 TAYLOR AVENUE
MCCORMACK, THOMAS A & ALICIA P	148	141	146			07095	02011	2	32 KLINE ROAD
MCCORMICK, BRIAN T & DONNA A	873	199.01	7			02246	00827	2	66 ROYCE BROOK ROAD
MCCORMICK, KEITH	714	175.06	45			07071	03678	2	86 MARSHALL ROAD
MCCRAY, JOHN & LISA	668	173	64			07149	03648	2	315 LONG HILL ROAD
MCCUSKER, SEAN T	589	163.21	6	C0713		02244	00554	2	510 AUTEN ROAD 1C
MCDERMID, JAMES & DAWN M	214	149.01	10			05662	01832	2	19 LONGFIELD DRIVE
MCEENROE, RICHARD V & CLARE	1097	207.12	4			02165	00777	2	8 WOODMERE DRIVE
MCEWEN, KAREN BULLOCH	68	48	8			07332	01027	2	597 RIVER ROAD
MCGANN, JOHN P & JENNIFER	948	204	1.07			06438	01862	2	4 SLATER COURT
MCGINNIS, CHARLES	282	151	12.10			02071	00641	2	102 EVERETT CLOSE
MCGOVERN, BRIAN	566	163.21	4	C0204		05660	03422	2	204 WINDSOR COURT
MCGOWAN, KEVIN & NOELLE & ROBERT	940	203.19	65			07384	03675	2	6 EUCLID AVENUE
MCGRATH, DANIEL R & KIMBERLY L	51	14	10.04			02020	00212	2	925 RIVER ROAD

Taxing District 10 Hillsborough Twp

18 Somerset County

Name of Owner Additional Owners	Page No.	Block No	Lot No.	Lot Qualifier	Account No.	Deed Book	Deed Page	Class	Property Location
MCINTIRE, BLAKE & MCINTIRE, DIANE	413	153.08	68	C0123		07330	00860	2	44 DEANNA DR APT 123
MCKELVEY, THOMAS & SHERRI	709	175.05	13			02267	00102	2	627 DANLEY LANE
MCKERNAN, DEVIN & CASSIE	679	174	146.01			07276	01735	2	389 ZION ROAD
MCKINNEY, MATTHEW & RACHAEL	850	191	26.07			07419	01285	2	11 WILSON COVE
MCKINNON, JAMES & MARTHA T	50	14	4			06796	01467	2	875 RIVER ROAD
MCKISSIC, LORI J	350	151.16	131			06558	01258	2	109 EASTWICK COURT
MCKNIGHT, CLARA A	294	151.02	8			02230	00418	2	16 NEWELL STREET
MCLAIN, THOMAS & LORI	960	204.03	11			05543	01766	2	26 FOX CHASE RUN
MCLAUGHLIN, FRANCIS L	333	151.15	74			07397	00483	2	10 FOXHILL LANE
MCLAUGHLIN, MICHAEL & PATRICIA	924	203.14	41			05002	03179	2	525 SOUTH WOODS ROAD
MCLAUGHLIN, ROBERT H & AMY L	1053	205.30	35			06108	03395	2	8 PETRIK FARM ROAD
MCLEAN, JOSEPH J	669	174	9			07031	02960	2	702 AMWELL ROAD
MCLOONE, SUSAN M & WILLIAM J	896	200.11	9			06667	01200	2	12 WINDING WAY
MCLOUGHLIN, THOMAS G	478	162	22.02			06948	03148	2	34 SOUTH TRIANGLE ROAD
MCMAHAN, SHONA	58	29	3			07373	02519	2	37 SEVENTH STREET
MCMAHAN, ROBERT L & ELAINE M	735	175.13	2.17			05006	02509	2	34 PRALL ROAD
MCMULLEN, STEPHANIE	414	153.08	68	C0129		07052	03585	2	50 DEANNA DR APT 129
MCNALLY, BRIAN J	956	204	43			06633	03609	2	7 LANNING WAY
MCNEIL, SHARON M	13	6	12			06381	01833	2	518 BLACKPOINT ROAD
MCNERNEY, MICHAEL J	493	163.04	100	C3003		06718	01931	2	3003 CROMWELL COURT
MCNICOL, DUNCAN J & JENNIFER G	777	178	13.51			05016	02414	2	24 ESTATE ROAD
MCNULTY, THOMAS & KAREN	948	204	1.03			02059	00437	2	204 FAIRFIELD LANE
MCSPRIT, JAMES C & JOAN	1075	207.01	128			05171	01361	2	5 HILAND DRIVE
MDM RENTALS, LLC	429	153.10	1.02	C2706		06853	02882	2	2706 KENT PLACE
MEADE, LLC C/O C D HIGGINS	810	180.01	45			02144	00039	1	OFF ROUTE 206
MEADE, LLC C/O C D HIGGINS	810	180.01	44			02144	00039	1	ROUTE 206
MEADOW BROOK AT HILLSBOROUGH H	516	163.05	101.30			07143	00221	1	12 PASSE CT -OPEN SPACE
MEADOWS ASSOCIATION	530	163.06	2	P0001				15F	MEADOWS
MEADOWS ASSOCIATION	537	163.06	3	P0002				15F	MEADOWS
MEADOWS ASSOCIATION	565	163.13	18	P0003				15F	MEADOWS GEMINI DRIVE
MEADOWS ASSOCIATION	595	163.21	6	P0004				15F	400 AUTEN ROAD
MEALEY, SEAN	549	163.08	1	C2503		06067	02469	2	913-B1 MERRITT DRIVE
MEANY, KATHLEEN S	970	204.06	50			06425	00788	2	19 TALLY HO TRAIL
MECCA, DOUGLAS J	231	149.08	20			07051	03029	2	22 DRAKE ROAD
MECCA, STEVEN & TIAN, BO	850	191	26.05			06649	03719	2	7 WILSON COVE
MEDAWAR, ABDUL & LISA	939	203.19	49			05751	01426	2	54 CAMDEN ROAD
MEDIC, DORDE & JELENA	759	177.04	6			06907	02098	2	3 EGER LANE
MEDICOR ASSOCIATE INC	829	182	38			06200	01809	4A	331 ROUTE 206 SOUTH
MEDINA, ALEJANDRO & VERONICA	64	37	8			06966	03577	2	794 CLAWSON AVENUE
MEDINA, ALEJANDRO & VERONICA	64	37	9			07027	03030	1	TENTH STREET
MEDINA, ALEJANDRO & VERONICA	64	37	10			07027	03030	1	TENTH STREET
MEDINA, JOSE & LIZET	845	183.05	17			06161	02895	2	1296 MILLSTONE RIVER ROAD
MEDINA, MARGARET A	530	163.06	3	C1813		06913	01302	2	112 BLUEBIRD DRIVE 1C
MEDINA, MARJORIE KARINA	369	152.05	8			07377	00989	2	12 FIELDHEDGE DRIVE
MEDINA, RAMON & RODRIGUEZ, ELBA	384	153.05	22025			07247	01967	2	412 TALL OAK LANE
MEDITZ, CHRISTOPHER S & KERRY S	295	151.02	28			02146	00401	2	14 PITCHER WAY
MEECHAN, DANIEL & MICHELE	322	151.09	196			05789	01099	2	22 HUGHEY LANE
MEEGAN, ANNE MARIE & GILBERT, J	285	151	12.58			01806	00878	2	5 TUNISON CLOSE
MEEGODA, JAY N & LILY B WANG	44	13.01	18			06336	00381	2	32 DEER PATH
MEEHAN, PETER & ELAINE	723	175.08	83			02249	00235	2	23 MARSHALL ROAD
MEEKS, JOHN R & DONNA L	322	151.09	201			02132	00618	2	12 HUGHEY LANE
MEGILL, PETER W & SUSAN	1033	205.18	17			02204	00420	2	37 HORSESHOE DRIVE
MEHDI, KASHIF A & KAZMI, I	1078	207.02	22.01			07076	00733	2	5 STEEPLE DRIVE
MEHLTRETTER, MARK S & DIANE M	979	204.11	2			01558	00853	2	4 STONEWAIN STREET
MEHRA, RISHI	89	58	72.104			06866	01954	2	45 NOSTRAND ROAD
MEHRING, ANDREW & KELLY	704	175.03	1			06868	03823	2	301 THATCHER TERRACE
MEHRING, DOUGLAS H	971	204.06	58			02349	00603	2	20 RENARD ROAD
MEHROTRA, NAVEEN & NIDHI	957	204	44.17			06119	01628	2	4 LANNING WAY
MEHROTRA, PRAKHAR & MAHIMA	516	163.05	101.31	C101A		07212	03436	2	1A PASSE COURT
MEHRTENS, JOSEPH & BERNADETTE	714	175.06	43			01839	00893	2	90 MARSHALL ROAD
MEHTA, JALADHI M & RUCHTA	1034	205.19	13			06922	01504	2	25 LUCAS DRIVE
MEHTA, KAMAL S & KRUPALI K	600	163.21	7	C3614		06892	02517	2	36-14 BLOOMINGDALE DRIVE
MEHTA, MAULIK & RASHMIKA	1034	205.19	9			06977	00909	2	17 LUCAS DRIVE
MEHTA, NIKUNJ & SHAH, VRUNDA	457	153.15	1	C7602		07031	01723	2	76-B FARM ROAD
MEHTA, RAJKUMAR	603	163.22	5	C3121		06969	00722	2	31-21 BLOOMINGDALE DRIVE
MEHTA, RAMESH & CHARU	153	141.06	9			07276	00014	2	8 CARNEY COURT
MEHTA, TEJASKUMAR H & KHYATITEJASKU	438	153.13	1	C0895		06987	00559	2	895 ROBIN ROAD

Taxing District 10 Hillsborough Twp

18 Somerset County

Name of Owner Additional Owners	Page No.	Block No	Lot No.	Lot Qualifier	Account No.	Deed Book	Deed Page	Class	Property Location
MEHTA, VIKRAM & PATEL, PINAL	830	182	47.01			07366	00922	1	FALCON ROAD
MEHTA, VISHAL C & PANKTI V	252	150.02	2			06700	02784	2	32 VAN ZANDT DRIVE
MEHTA, VIVEK N & BINITA V	824	180.09	50			06441	01111	2	13 BOEHM WAY
MEIER, RICHARD H & BARBARA L TRTEES	477	162	13			06000	02912	2	102 MEADOWBROOK DRIVE
MEISER, BLAIR R & MARY ANN	915	203.10	8			01338	00579	2	6 FERN WAY
MEISSNER, JEFFREY & JODI	1053	205.30	40			06077	01245	2	43 BURNISTON COURT
MEISSNER, PETER S & SHERYL L	2	3	2			02199	00777	2	347 THREE BRIDGES ROAD
MEISTERICH, JAMES G	297	151.03	2			06547	03740	2	34 FLEMMING DRIVE
MEISWINKLE, KRISTIAN	411	153.08	68	C0090		05926	03533	2	34 DEANNA DR APT 90
MEIXELL, CATHERINE M	372	152.06	19			05298	03783	2	280 ROUTE 206 SOUTH
MEJIA, ANTHONY D. & JULIA KASE	444	153.13	1	C1092		07210	03761	2	1092 ROBIN ROAD
MEJIA, CARLOS & ROXANA ESPINOZA	467	156	15			05998	03345	2	43 MEADOWBROOK DRIVE
MEKLER, MELISSA E	1004	205.08	17			01964	00839	2	60 VLIET DRIVE
MELASKY, JOSHUA T M & STIRLING, L M	352	151.20	1	C0203		07022	02665	2	203 COLUMBIA COMMON
MELE, CHARLES J & MARIANNE	714	175.06	44			01703	00189	2	88 MARSHALL ROAD
MELENCHUK, DOROTHEA	616	163.22	27			05976	03648	2	11 NEW AMWELL ROAD
MELLENDEZ, CARLOS & ANNA	460	153.19	1	C0129		05382	01420	2	12-9 CARDINAL LANE
MELLENDEZ, JENIZAH A	412	153.08	68	C0098		06946	01439	2	38 DEANNA DR APT 98
MELFI, ANTHONY & CATHERINE	903	203.02	10			02117	00804	2	3 DANIEL DRIVE
MELICK, CHRISTOPHER A & DEBORAH A	854	194	11			07240	01021	2	30 ONKA DRIVE
MELICK, TARA M & BALDWIN, GARY W	838	183.01	46			07060	00787	2	36 FRANKLIN DRIVE
MELIDONIS, GREER	383	153.05	22014			07403	02781	2	223 BROOKSIDE LANE
MELILLI, KATHLEEN A TRUSTEE	334	151.15	82			06341	03007	2	28 FOXHILL LANE
MELILLO, ANDREW & DANIELLE MARIE	995	205.04	20			07275	01076	2	252 WOODS ROAD
MELILLO, MARK J & KAREN LYNNE	1012	205.11	51			02201	00764	2	32 HORSESHOE DRIVE
MELLA, KAREN M	53	20	4			07356	00750	2	13 FIFTH STREET
MELLONE, MICHAEL V & ELIZABETH M	198	145.06	11			06222	01032	2	8 DOYLE COURT
MELLOR, JON M & LAURA B	287	151	12.78			01885	00896	2	30 BAKER CIRCLE
MELLOTT, WILLIAM & BARBARA	1079	207.02	48			05841	00271	2	2088 MILLSTONE RIVER ROAD
MELLOW, GEORGE H & CAROL A	389	153.05	22096			01475	00431	2	132 BROOKSIDE LANE
MELNICK, GERALD J	652	171	30			01462	00122	2	22 PIROZZI LANE
MEMET, SHARON	486	163.04	100	C1704		06156	02769	2	1704 REGENTS COURT
MENAFRO, MARK & JUZWIAK, JOANNE	475	161	6			02071	00705	2	112 MEADOWBROOK DRIVE
MENDAPARA, DILIPKUMAR & MANISHA	577	163.21	4	C4642		07026	01390	2	46-42 BLOOMINGDALE DRIVE
MENDEZ, DAVID & DEBRA	1079	207.02	38			01482	00151	2	18 SURREY DRIVE
MENDEZ, LUIS A & KARASIEWICZ, K E	226	149.06	11			06233	03246	2	41 LONGFIELD DRIVE
MENDEZ, PEDRO C & DIANA R	131	140.02	54			06066	03330	2	77 WEBER AVENUE
MENDEZ, RUDY	119	93	4			07293	02346	2	2011 ROOSEVELT AVENUE
MENDEZ, WILLIAM EDUARDO & ERIKA	708	175.05	8			07185	02172	2	177 BEEKMAN LANE
MENGISTEAB, DANIEL K	189	145.02	8			07201	02216	2	848 RIVER ROAD
MENNILLO, DORIS G	1095	207.11	3			02111	00714	2	490 SOUTH WOODS ROAD
MENON, GOPAKUMAR C & LATHA	729	175.10	16			05465	03346	2	903 CASE DRIVE
MENTE, ANITA	86	58	72.63			06413	01480	2	116 NOSTRAND ROAD
MENY, CAROLYN	510	163.05	1.05	C3025		05894	01273	2	3025 REVERE COURT
MERCHANT, MOHAMMED A & NAZNEEN	1042	205.22	23			06847	01917	2	20 MILLER DRIVE
MERCHANT, SANJAY & NEENA	1058	205.31	42			06229	00346	2	4 KIMBLE COURT
MERCURIO, STEVEN & MAUREEN	397	153.05	22209			01692	00874	2	807 E. BROOKSIDE LANE
MERCURIO, STEVEN R JR & REBECCA J	850	191	23.01			06570	02380	2	1201 MILLSTONE RIVER RD
MERCURY, SIMONE A	520	163.06	2	C0734		07229	00670	2	247 GEMINI DRIVE 3D
MERDINGER, BARBARA A	33	12	5.02			07024	03136	2	767 CLAWSON AVENUE
MEREDITH, CHRISTOPHER & DIANA	749	177.01	20			05799	00562	2	7 RINE ROAD
MERRILL, AMY B	456	153.15	1	C7013		01951	00644	2	70-M FARM ROAD
MERRILL, MAUREEN	768	177.12	8			06759	03401	2	7 DUBOIS ROUND
MERRIMAN, JOHN & DEBORAH	841	183.02	13			01450	00728	2	64 ANNE STREET
MERRITT, WILLIAM H & VIVIEN	132	140.02	83.01	C0211		05991	00276	2	2 STEELE PLACE APT L
MERRY, SCOTT JOANTHAN	489	163.04	100	C2201		05992	01779	2	2201 TUDOR COURT
MERTES, HUBERT JR & ROSEANN	175	142.03	5			05663	03371	2	31 VALLEY ROAD
MERZENA, JOSEPH F & RUTH	465	155	51					2	176 SOUTH TRIANGLE ROAD
MESCO, MICHAEL G & LEISEN, JANICE D	61	34	11			01977	00308	2	53 SECOND STREET
MESITA, ANTHONY J & DINEEN A	81	58	57			05668	01975	2	111 TAYLOR AVENUE
MESSINA, GEORGE F & ELAINE A	104	64	4			01498	00409	2	5 HAWLEY ROAD
MESSINA, JOSEPH	527	163.06	2	C1613		06706	03116	2	295 GEMINI DRIVE 1C
MESSINA, KAREN M & THOMAS A	441	153.13	1	C0991		05323	00195	2	991 ROBIN ROAD
MESSINEO, KAREN R	212	148	28			07166	03531	2	105 HODGE ROAD
MESSINGER, PAUL N & THERESA E	762	177.08	5					2	45 STONEWYCK DRIVE
MESZAROS, DANIELLE Y	46	13.02	2			07355	01456	2	846 RIVERSIDE DRIVE
MESZAROS, ROBERT & SUZANNE	4	4	2.03			06160	02055	2	216 HOCKENBURY ROAD

Taxing District 10 Hillsborough Twp

18 Somerset County

Name of Owner Additional Owners	Page No.	Block No	Lot No.	Lot Qualifier	Account No.	Deed Book	Deed Page	Class	Property Location
METALLO, JOHN & MICHELLE	765	177.10	19			01885	00004	2	10 PIERSON DRIVE
METAURO, ALBIN & SHERRY L	21	8	82			02112	00265	2	16 PIONEER DRIVE
METAXAS, WILLIAM S	381	153.01	16			07016	01014	2	36 INDEPENDENCE DRIVE
METCALFÉ, AUSTIN D C & KRISTI M	738	175.17	12			06805	02796	2	364 SOUTH BRANCH ROAD
METCALFE, EDMUND	338	151.16	1.03	C1503		05852	02237	2	1503 WILLIAM AND MARY CMN
METCALFE, TRAVIS-CORWIN	783	178.01	102			06888	02895	2	29 CHETWOOD COURT
METWALLY, ASHRAF & LAMIA	285	151	12.56			02149	00333	2	42 BAKER CIRCLE
METZ, CARLOS & MARIA	392	153.05	22135			05025	02700	2	404 BROOKSIDE LANE
METZ, HENRY F & MAIRA C	492	163.04	100		C2903	06522	00663	2	2903 CROMWELL COURT
METZGER, DAVID	214	149.01	12			06530	03638	2	23 LONGFIELD DRIVE
METZGER, LEONARD	701	175	85			01439	00277	2	514 SHEPPARD COURT
METZGER, PETER J & CHRISTINE K K	608	163.22	5	C3931		05657	02838	2	39-31 BLOOMINGDALE DRIVE
MEVAWALA, HIREN & PATEL, MANALIBEN	890	200.08	13			07245	00892	2	30 WHITE MEADOW ROAD
MEWES, HANS & CATHERINE	218	149.03	14			02257	00134	2	80 ROHILL ROAD
MEYE, BIAKAI CATHARINE & CHARLES M	236	149.08	88			07251	01551	2	333 SOUTH BRANCH ROAD
MEYER, ANDREW & CHRISTINE	210	148	7			06200	00662	2	486 NEW CENTRE ROAD
MEYER, ANDREW & CHRISTINE	182	144	16.02			06723	00346	2	413 NEW CENTRE ROAD
MEYER, ARTHUR T JR & NANCY A	731	175.11	13			01582	00551	2	113 VAN DYKE COURT
MEYER, CATHERINE & PIZZIGONI, LOUIS	968	204.06	20			06939	02221	2	4 HUNT CLUB ROAD
MEYER, GEORGE & CARMEL	968	204.06	21			01443	00744	2	266 FAIRFIELD LANE
MEYER, JOHN ERIC & CARMELLA	724	175.08	100			06189	03430	2	13 MARSHALL ROAD
MEYER, ROBERT	436	153.12	1	C0876		06449	00869	2	876 ROBIN ROAD
MEYER, TRACY J	187	145	50			07406	02934	3A	76 BEEKMAN LANE
MEYER, TRACY J	187	145	50	Q0130		07406	02934	3B	76 BEEKMAN LANE
MEYERS, CHRISTOPHER	561	163.09	6	C0307		06972	03492	2	673-C1 DOVER COURT
MEYERS, KATIE	344	151.16	1.03	C9011		06972	03429	2	901-A MARLBOROUGH COMMON
MEYERS, CHRISTOPHER & LAURA	853	192	14			02320	00431	2	25 ONKA DRIVE
MEYLER, THERESA & PHILLIP M	9	5	27			07372	02656	2	306 THREE BRIDGES ROAD
MEZOURS, DAVID	1097	207.12	2			07165	01053	2	4 WOODMERE DRIVE
MEZRIN, OLEG & LYUDMILA F	87	58	72.70			02140	00425	2	103 NOSTRAND ROAD
MEZZO, MICHAEL A & MICHELE L	987	205.02	2			07236	02022	2	4 DURHAM COURT
MF LUIS ASST MGMT, LLC	520	163.06	2	C0823		07060	01411	2	251 GEMINI DRIVE 2C
MHE PROPERTIES, LLC	876	200.04	3	C0004		05977	01929	4B	10 ILENE COURT UNIT 4
MHE PROPERTIES, LLC	876	200.04	3	C0006		05977	01929	4B	10 ILENE COURT UNIT 6
MICCOLIS, LISA	249	150	4.01			05196	01959	2	255 AUTEN ROAD
MICELI, FRED & MARY V	707	175.04	19			05168	01114	2	815 TEN EYCK COURT
MICHAEL F. CINELLI	854	194	5					2	16 CRAIG DRIVE
MICHAEL FUND LLC,	409	153.08	68	C0057		07255	01889	2	28 DEANNA DR APT 57
MICHAEL, JOB & SINDHU JOSEPH	1038	205.21	20			06791	00118	2	7 MILLER DRIVE
MICHAEL, RENITA	50	14	9			06673	01143	2	933 RIVER ROAD
MICHAELS, JEFFREY & CHERYL	756	177.02	82			02221	00326	2	95 OXFORD PLACE
MICHAELS, WILLIAM P & JUDITH R	665	173	37			02342	00596	2	330 ZION ROAD
MICHAELSON, KENNETH B.	487	163.04	100	C1802		07162	03674	2	1802 WILSHIRE COURT
MICHALAK, MARTIN & PATRICIA	1016	205.13	14			02153	00610	2	30 COLLINS DRIVE
MICHALOWSKI, MARY ESTATE	615	163.22	7					2	31 NEW AMWELL ROAD
MICHEL, JEPHTHE & MARY A	218	149.03	17			07010	03837	2	5 CEDAR VIEW COURT
MICHINARD, PAUL B & SHARON	977	204.08	15			02211	00001	2	14 TALLY HO TRAIL
MICHTA, EDWARD A & JOANN	980	204.11	14			01520	00351	2	10 VALINOR ROAD
MICHTA, J & E , BARNISH, R & E	183	144	17.02			02312	00583	2	87 BEEKMAN LANE
MICKELSEN, ERIK J & MARY	698	175	36.01			06817	01031	2	144 EAST MOUNTAIN ROAD
MICKO, KENNETH & CHIN	915	203.10	12			06260	01254	2	16 ARDSLEY ROAD
MICOL, A E JR & GRATTO, K F ET AL	835	183	10			05504	03490	2	41 WESTON ROAD
MIDHA, DEEPAK & NISHA	1102	208	22			05284	01214	2	12 O'CONNOR DRIVE
MIDLAND ADULT SERVICES, INC	5	4	3.07			07023	03897	15F	234 HOCKENBURY ROAD
MID-STATE INDUSTRIAL PARK	895	200.10	32			07411	01881	3A	203 HOMESTEAD ROAD
MID-STATE INDUSTRIAL PARK	895	200.10	32	Q0105		07411	01881	3B	203 HOMESTEAD ROAD
MIEKINA, KRZYSZTOF & IWONA	796	178.02	235			05202	02786	2	95 DORSET COURT
MIELE, ELLEN M	221	149.03	51			05536	03755	2	65 BEECHWOOD CIRCLE
MIELE, MARYBETH B	419	153.08	68	C0250		06103	00221	2	528 ANDRIA AVE APT 250
MIER, BRIAN JOSEPH & LILLIE R	1098	207.13	2			07271	02330	2	3 HILLCREST ROAD
MIGDAL, ANDRZEJ R & URSZULA	601	163.22	4	C4132		02149	00603	2	41-32 BLOOMINGDALE DRIVE
MIGLIACCIO, PATRICK & KELLIE	950	204	1.061			06191	03687	2	8 ALLSHOUSE STREET
MIGNELLA, JAMES MICHAEL	802	178.02	309			02051	00802	2	13 WHITEHALL COURT
MIGNELLA, JOHN & CYNTHIA PATRICK	1087	207.05	21			02330	00098	2	2168 MILLSTONE RIVER ROAD
MIGNELLA, JOHN	57	27	2			01562	00584	2	33 NINTH STREET
MIGNON, PATRICIA S	1090	207.07	5			02152	00499	2	56 SURREY DRIVE
MIHALCZO, JOHN G & STEPHANIE C	665	173	28			05265	03509	2	2 CLARK LANE

Taxing District 10 Hillsborough Twp

18 Somerset County

Name of Owner Additional Owners	Page No.	Block No	Lot No.	Lot Qualifier	Account No.	Deed Book	Deed Page	Class	Property Location
MIHALYFALVI, ZSOLT & BAERGA,REBECCA	664	173	16			06606	00861	2	278 ZION ROAD
MIHOLICS, STEPHEN M & KIM L	1004	205.08	18			01846	00512	2	58 VLIET DRIVE
MIKA CORPORATION, C/O MIKE LOMBARDI	617	163.22	38			01466	00478	4A	435 AMWELL ROAD
MIKANOVIC, DRAGAN & ADISA	548	163.08	1	C2406		06066	03359	2	911-C2 MERRITT DRIVE
MIKOLAJCZYK, TADEUSZ & ANNA	434	153.12	1	C0824		07380	02130	2	824 ROBIN ROAD
MIKRUT, HENRY J JR & BLANCHE B	811	180.01	50			01771	00806	1	LIVINGSTON AVE
MIKSZTAL, G, R & A & GRAMLICH L	439	153.13	1	C0922		07262	03259	2	922 ROBIN ROAD
MIKYTUCK, BARBARA	605	163.22	5	C3342		06984	00994	2	33-42 BLOOMINGDALE DRIVE
MILADINOV, MARKO & KIMBERLY	917	203.11	16			06711	02286	2	17 BEVERLY DRIVE
MILAN, DENISE M & RONALD V JR	603	163.22	4	C4334		06705	01279	2	43-34 BLOOMINGDALE DRIVE
MILANO, CHRISTINA G	1036	205.20	7			07418	00081	2	26 MC INTIRE DRIVE
MILANO, DOMINICK R. & DENISE T.	973	204.06	87			01623	00691	2	6 FRANCIS DRIVE
MILANO, MARC A & ROBERTA C	198	145.06	4			06253	01063	2	18 ROWLAND DRIVE
MILASINOVIC, SLOBODAN	449	153.15	1	C3905		07377	03039	2	258 WILDFLOWER LANE
MILELLI HILLSBOROUGH, LLC	866	199	59			06936	01868	4A	411 ROUTE 206
MILELLI HILLSBOROUGH, LLC	866	199	60			06936	01875	4A	409 ROUTE 206
MILELLI HILLSBOROUGH, LLC	866	199	62			06936	01875	4A	405 ROUTE 206
MILES, GREG & LOBRUTTO, CHRISTINA	795	178.02	214			06874	02735	2	198 HOLLOW OAK COURT
MILES, GREGORY D & JACLYN A	604	163.22	5	C3123		06202	00141	2	31-23 BLOOMINGDALE DRIVE
MILES, MITCHELL & GALE	967	204.06	4			01538	00219	2	3 VALINOR ROAD
MILIANO, JOSEPH & JEANENE M	276	150.12	60			05408	00036	2	15 LORIEN PLACE
MILICH, NADA	522	163.06	2	C0931		07398	00750	2	257 GEMINI DRIVE 3A
MILKOSKY, DAVID J & JOAN	992	205.03	12			01939	00447	2	1 TITUS COURT
MILKOSKY, LAURA	984	205	55			06882	03281	2	55 MILBURN DRIVE
MILL LANE FARM I, LLC	27	11	28	Q0074		07050	02930	3B	MILL LANE
MILL LANE FARM I, LLC	37	12	44					3A	MILL LANE
MILL LANE FARM I, LLC	37	12	44	Q0074		07035	00349	3B	MILL LANE
MILL LANE FARM I, LLC	37	12	44.03	Q0074		07035	00349	3B	MILL LANE
MILL LANE FARM I, LLC	37	12	44.04	Q0074				3B	MILL LANE
MILLAN, MAURICIO A & DIANA M	503	163.05	1.01	C2902		06925	03487	2	907-2 RENATE DRIVE
MILLARD, MARGARET J	653	171	38			02180	00578	2	19 PIROZZI LANE
MILLARD,THEODORE T &AUSTIN,MARY LOU	652	171	23			01430	00299	2	340 LONG HILL ROAD
MILLEMANN, ROBERT J & EILEEN S	916	203.11	4			02040	00533	2	3 BEVERLY DRIVE
MILLER, ADELE	126	140.01	65	C0204		06799	03852	2	2 WATERMAN LANE UNIT 204
MILLER, ALFRED FRANKLIN & RHONDA K	220	149.03	45			05514	00267	2	71 BEECHWOOD CIRCLE
MILLER, ANDREW & SUSAN	360	151.20	1	C2406		05962	00945	2	2406 JAMESTOWN COMMON
MILLER, BRIAN & WALTON, JESSICA	58	30	4.01			07140	00194	2	47 SIXTH STREET
MILLER, CHARLES & ELIZABETH	724	175.08	105			06087	03471	2	906 CASE DRIVE
MILLER, DORIS M	428	153.10	1.02	C2602		02084	00483	2	2602 TRAFALGAR SQUARE
MILLER, DOUGLAS & ALISON	1098	207.13	3			06553	01104	2	3 WALKER DRIVE
MILLER, ERIK J & JEANNIE N C	744	176	1.02			05239	02676	2	314 MOUNTAIN VIEW ROAD
MILLER, GLENN R & LISA ANN	700	175	79			01638	00707	2	505 SHEPPARD COURT
MILLER, HOWARD E & DEBRA J	1032	205.18	4			02224	00638	2	7 HORSESHOE DRIVE
MILLER, JACQUELINE M	456	153.15	1	C7407		06984	01150	2	74-G FARM ROAD
MILLER, JAMES P & CHARLETTE	669	174	4			01716	00468	2	718 AMWELL ROAD
MILLER, JAMES P & CHARLETTE	669	174	5			06288	02613	2	716 AMWELL ROAD
MILLER, JAMES R & PATRICIA M	685	174.03	4			01826	00893	2	6 MURRAY DRIVE
MILLER, JAN A	489	163.04	100	C2305		06421	01421	2	2305 TUDOR COURT
MILLER, JENNIFER	843	183.04	5			06938	00228	2	53 CLAREMONT DRIVE
MILLER, JOANNE	343	151.16	1.03	C6062		06750	00028	2	606-B MARLBOROUGH COMMON
MILLER, KATHERINE & CHERNOFF, M	1092	207.08	11			07403	02221	2	17 MULFORD LANE
MILLER, KATHLEEN J	800	178.02	287			06686	01197	2	57 WHITEHALL COURT
MILLER, KATHYRN A	295	151.02	23			02306	00370	2	4 PITCHER WAY
MILLER, LAURA TRUSTEE	124	140.01	23			07086	00431	2	56 WEBER AVENUE
MILLER, LAURETTE	484	163.04	100	C1201		02233	00215	2	1201 TUDOR COURT
MILLER, LAURETTE	934	203.17	20			05845	00519	2	11 BARBARA DRIVE
MILLER, LOIS L & DANA L	669	174	13			01936	00870	4A	694 AMWELL ROAD
MILLER, LOIS L	670	174	14			02127	00314	3A	692 AMWELL ROAD
MILLER, LOIS L	670	174	14	Q0075		02127	00314	3B	692 AMWELL ROAD
MILLER, MARK R & BONNIE L F-	744	176	2.02			02354	00480	2	300 EAST MOUNTAIN ROAD
MILLER, MICHELLE	490	163.04	100	C2401		06918	00255	2	2401 TUDOR COURT
MILLER, PAUL STUART & STACEY ANN	622	163.22	45	C3726		05906	02951	2	3726 ROYCE COURT
MILLER, ROBERT H	482	163.04	8					2	55 NEW AMWELL ROAD
MILLER, RONALD A & EILEEN R	742	175.18	19.10			01528	00318	2	414 ERNEST DRIVE
MILLER, RORY	79	58	33			07222	00568	2	162 JOHANSON AVENUE
MILLER, SARAH F	511	163.05	1.05	C3119		06538	03877	2	3119 REVERE COURT
MILLER, SCOTT & TATIANA	80	58	49			06980	01011	2	127 TAYLOR AVENUE

Taxing District 10 Hillsborough Twp

18 Somerset County

Name of Owner Additional Owners	Page No.	Block No	Lot No.	Lot Qualifier	Account No.	Deed Book	Deed Page	Class	Property Location
MILLER, STEVEN & JO ANN	478	163.02	19.05			06359	00742	2	6 LOWE AVENUE
MILLER, THOMAS & JOLAINE	463	155	19			02021	00562	2	62 MEADOWBROOK DRIVE
MILLER, THOMAS C & DEBORAH R	670	174	18.01			02165	00835	2	10 DOGWOOD DRIVE
MILLER, WAYNE	774	178	13.06			06076	01918	2	39 MANOR DRIVE
MILLER, WILLIAM J & PEGGY S	213	148	36			01798	00282	2	249 SOUTH BRANCH ROAD
MILLER,AUDREY J & MILLER, BARBARA J	720	175.08	46			05613	01699	2	408 COVERT COURT
MILLER,GREGORY & FORSYTHE,CHRISTINA	303	151.04	15			05174	00459	2	16 FINE ROAD
MILLER-MONSELL, LYNN	595	163.21	6	C1141		05803	00950	2	488 AUTEN ROAD 4A
MILLMAN, MARTIN N & ILENE K	914	203.10	7			01340	00663	2	4 FERN WAY
MILLS, DANIEL R	341	151.16	1.03	C1903		06896	01292	2	1903 WILLIAM AND MARY CMN
MILLS, KATHRYN R & TIMOTHY J	925	203.14	55			07014	01804	2	575 SOUTH WOODS ROAD
MILLS, MASON T & CREAMY, R.,	594	163.21	6	C1122		07234	01539	2	488 AUTEN ROAD 2B
MILLSTONE IRRIGATION LLC	848	191	13			06036	03475	4A	1133 MILLSTONE RIVER RD
MILNE, ELIZABETH J	334	151.15	94			01561	00001	2	74 HAVERFORD COURT
MILNE, JENNIFER A	566	163.21	4	C0402		06083	01790	2	402 WINDSOR COURT
MILORA, EVELYN	422	153.08	68	C0286		05067	01754	2	538 ANDRIA AVE APT 286
MILZ, MICHAEL & CYNTHIA A	58	30	6			05678	01692	2	55 SIXTH STREET
MILZ, MICHAEL & CYNTHIA	59	31	8.01			02079	00294	2	54 SIXTH STREET
MINAKAS, EVANGELOS J & LARA J	1056	205.31	12			06020	03817	2	24 MACK DRIVE
MINARD, REGINA & OAKES, CRAIG	1099	207.13	20			05798	01960	2	12 RIVERVIEW TERRACE
MINDISH, KEITH & KATHY	721	175.08	65			06042	03638	2	63 MARSHALL ROAD
MINET, ADRIENNE & MINET, STEVEN	532	163.06	3	C2022		07415	00586	2	124 BLUEBIRD DRIVE 2B
MINETTI, EDWARD & BEVERLY	219	149.03	26			01627	00778	2	88 ROHILL ROAD
MINETTI, MICHAEL & IRENE C	219	149.03	28			06155	03687	2	92 ROHILL ROAD
MINHOLZ, SHERI	526	163.06	2	C1511		07370	01305	2	299 GEMINI DRIVE 1A
MINSAVAGE, CHRISTINE & DAVID	1075	207.01	132			02241	00355	2	9 RIVERVIEW TERRACE
MINTER, GLENN	751	177.02	6			06114	00256	2	47 WALLACE BOULEVARD
MINTS, DANIEL O & DACUNHA, JENNIFER	782	178.01	88			06971	00242	2	1 CHETWOOD COURT
MINTZ, JENNIFER & RONALD E	597	163.21	7	C3221		05768	02958	2	32-21 BLOOMINGDALE DRIVE
MINZ, ALEXANDER & LORRAINE H	847	191	9			06950	01577	2	115 MILLSTONE RIVER RD
MIR, MUHAMMAD T	16	8	11			07047	00005	2	717 AMWELL ROAD
MIR, MUHAMMAD T	660	173	3			07047	00005	2	AMWELL ROAD
MIRABELLA, DENNIS & ADRIENNE	1092	207.08	14			02062	00087	2	23 MULFORD LANE
MIRACLE, MANUELA	669	174	10			07249	02976	2	700 AMWELL ROAD
MIRAGAYA, GEORGE & MARILYN	194	145.03	33			01836	00576	2	5 CARROLL DRIVE
MIRALDO, MARIA H	313	151.09	97	C0075		06631	03214	2	4 DEWITT LANE
MIRANDA, MARK ANTHONY & GLORIA A	275	150.12	34			05194	03367	2	38 SNOWBOURN PLACE
MIRANDA, ROSEMARY	562	163.13	4			07077	03652	2	173 NEW AMWELL ROAD
MIRANDA, WILLIAM J & DANIELLE LYNN	831	182	56			07397	00539	2	115 FLANDERS DRIVE
MIREAU, ALLISON & MARSILLO, TEDDY	1000	205.05	55			07330	03819	2	561 HILLSBOROUGH ROAD
MIRO, MERCYLINDA	527	163.06	2	C1542		07396	02372	2	299 GEMINI DRIVE 4B
MIRONOV, CHARLES & ELEANOR TRUST	973	204.06	88			02048	00390	2	8 FRANCIS DRIVE
MIRRA, PASQUALE & MARIE D	48	13.03	7			06015	02726	2	23 DEER PATH
MIRTO, JOSEPH	314	151.09	97	C0082		05066	03055	2	7 BATEMAN WAY
MIRZA, MUJTABA H & NAJMA J	274	150.12	20			01478	00889	2	71 DUNEDAIN STREET
MIRZA, TABISH	1026	205.15	111			07164	00100	2	27 FRENCH DRIVE
MIRZA,S & NEELUM S C/O HILDEBRANT,K	419	153.08	68	C0248		06712	01284	2	528 ANDRIA AVE APT 248
MISHRA, RAJA KULDIP & GAUR, KRATIKA	1020	205.15	29			07333	03362	2	15 MATRICK COURT
MISIAK, KENNETH H & SIMPSON, S	679	174	153			01552	00783	2	405 LONG HILL ROAD
MISKA, RICHARD A & CYNTHIA L	910	203.06	15			01690	00804	2	27 JOSHUA DRIVE
MISRA, PRAVEER & MISRA, SUPRIYA P	1073	207.01	107.08			07026	03256	2	21 JAMIESON WAY
MISTRETTA, PETER & TERRI	420	153.08	68	C0260		06842	02287	2	534 ANDRIA AVE APT 260
MISTRETTA, VINCENT J & LISA M	187	145	40			05100	01505	2	6 HARMAN COURT
MISTRY, DARSHANKUMAR K & SWATI	613	163.22	6	C2544		07378	00259	2	25 BLOOMINGDALE DRIVE 4D
MISTRY, KALPESHKUMAR & BHUMIKABEN	284	151	12.49			07419	02600	2	5 SKILLMAN CLOSE
MISTRY, YEZDI & SONALI G BORHADE	823	180.09	44			06645	01138	2	1 BOEHM WAY
MITACCHIONE, FRANK A & AIMEE P	275	150.12	36			05877	02569	2	42 SNOWBOURN PLACE
MITACCHIONE, MICHAEL A & MYRIAM	929	203.16	20			06807	00874	2	38 CAMDEN ROAD
MITCH, ALLAN & CATHERINE	486	163.04	100	C1601		02015	00587	2	1601 REGENTS COURT
MITCHELL, DALE E	125	140.01	26			06156	01922	2	62 WEBER AVENUE
MITCHELL, DANIEL J & SUSAN	1096	207.11	10			01922	00246	2	7 WOODSHIRE WAY
MITCHELL, JOHN F SR & PATRICIA	61	34	5			05887	01623	1	SECOND STREET
MITCHELL, JOHN F SR & PATRICIA	61	34	6			02252	00245	2	39 SECOND STREET
MITCHELL, JOHN F SR & PATRICIA	62	34	17			05887	01623	1	THIRD STREET
MITCHELL, PAUL & JOANNE	1084	207.04	13			01970	00001	2	28 RIVERVIEW TERRACE
MITCHELL, PHYLLIS A	883	200.06	2	C0101		06678	00207	2	101 GABRIEL COURT
MITCHELL, ROSE K	528	163.06	2	C1631		07292	01581	2	295 GEMINI DRIVE 3A

Taxing District 10 Hillsborough Twp

Name of Owner Additional Owners	Page No.	Block No	Lot No.	Lot Qualifier	Account No.	Deed Book	Deed Page	Class	Property Location
MITEV, GORAN & BLAZHESKA, JASNA	280	150.14	14			07246	00501	2	239 BYWATER COURT
MITEV, PETKO & KRASIMIRA MITEVA	479	163.02	19.13			06678	00405	2	25 UPDIKE AVENUE
MITRA, ABHIJIT & APARAJITA C	287	151	12.89			06864	02910	2	31 BAKER CIRCLE
MITRA, ANANYA & RAY, MANDAKINI	909	203.06	5			07379	02289	2	7 JOSHUA DRIVE
MITRANI, BRUCE & KAREN	1031	205.16	34			02264	00231	2	6 MATRICK COURT
MITROVIC, TATJANA CUROVIC & BOJAN	486	163.04	100	C1702		07290	03010	2	1702 REGENTS COURT
MITTA, SUDHAKAR & SHAKUNTHALA	1039	205.21	30			06725	03846	2	35 HOLECOMB DRIVE
MITTAL, ABHISHEK & MEGHA AGARWAL	90	58	72.125			06265	01755	2	9 NOSTRAND ROAD
MITTAL, ARUN & JINDAL, NITASHA	294	151.02	12			06920	01724	2	24 NEWELL STREET
MITTERHOFER, B & MITTERHOFER, D	498	163.05	1.01	C1603		05670	03490	2	589-3 AUTEN ROAD
MITTERKO, STEPHANIE M.	645	169	46			07157	00958	2	474 LONG HILL ROAD
MITWA, JAI PRATEEK S & ET ALS	819	180.08	4			07357	02951	2	461 PLEASANT VIEW ROAD
MITZEN, MICHAEL J & CYNTHIA M	131	140.02	52			06068	01984	2	73 WEBER AVENUE
MIURA, RYAN & JEANNINE	607	163.22	5	C3741		06678	03152	2	37-41 BLOOMINGDALE DRIVE
MIZICKA, MICHAELA & VLADMIMIR	497	163.05	1.01	C1203		07357	00308	2	597-3 AUTEN ROAD
MIZRACHY, MARC & JENNIFER KMIECZAK- MK PROPERTIES, LLC	1044	205.24	10			06294	01423	2	6 COVEL DRIVE
MLECZKO, JEFFREY J & DEBRA L	174	142.02	16			06327	00397	4A	138 ROUTE 206
MLECZKO, LISA J	54	20	12			01780	00699	2	18 SIXTH STREET
MLECZKO, ZEFIRYN F & VERONICA	404	153.07	68.01	C0220		05584	03145	2	527 ANDRIA AVE APT 220
MLYNARSKI, TED & URSZULA MALCK	56	23	5					15F	12 THIRD STREET
MLYNARSKI, TED & URSZULA	549	163.08	1	C2511		06755	01614	2	913-F1 MERRITT DRIVE
MOANDHAS, MICHAEL K & RAMESH, FIONA	379	153	31			06614	00735	2	9 INDEPENDENCE DRIVE
MOBILIO, STEVEN	289	151	12.114			07090	02909	2	16 ASPEN DRIVE
MOCHNACZ, STEPHEN & JAYNE	436	153.12	1	C0880		07271	02351	2	880 ROBIN ROAD
MODAGI REAL ESTATE LLC	272	150.11	12			01870	00016	2	81 RIVENDELL ROAD
MODAGI REAL ESTATE LLC	73	51	4	C0500		02283	00621	4A	BASEMENT - BUILDING 500
MODAGI REAL ESTATE LLC	73	51	4	C0511		02283	00621	4A	511 COURTYARD DRIVE
MODAGI REAL ESTATE LLC	73	51	4	C0512		02283	00621	4A	512 COURTYARD DRIVE
MODAGI REAL ESTATE LLC	73	51	4	C0513		02283	00621	4A	513 COURTYARD DRIVE
MODAGI REAL ESTATE LLC	73	51	4	C0514		02283	00621	4A	514 COURTYARD DRIVE
MODAGI REAL ESTATE LLC	73	51	4	C0521		02283	00621	4A	521 COURTYARD DRIVE
MODAGI REAL ESTATE LLC	73	51	4	C0522		02283	00621	4A	522 COURTYARD DRIVE
MODAGI REAL ESTATE LLC	73	51	4	C0523		02283	00621	4A	523 COURTYARD DRIVE
MODAGI REAL ESTATE LLC	73	51	4	C0524		02283	00621	4A	524 COURTYARD DRIVE
MODERN FIBERS, INC C/O PURO	177	142.05	1					1	VALLEY ROAD
MODESTO, NUNZIO & NANCY R	244	149.14	19			05249	01034	2	46 PETERSON ROAD
MODI, HARSHAD S & HEMA H	902	203.01	11			01616	00618	2	10 DANIEL DRIVE
MODI, RAVI & ACHAL	891	200.09	13			07381	02258	2	5 WHITE MEADOW ROAD
MODI, RINKAL & JEMISH	612	163.22	6	C2541		07076	02059	2	25 BLOOMINGDALE DRIVE 4A
MODI, VIRAL M & ROTI	1058	205.31	41			06443	01915	2	2 KIMBLE COURT
MODITZ, BRUCE & JOANNE	840	183.01	70			07314	01909	2	11 ANNE STREET
MOEN, JOANN L	379	153	35			05463	01831	2	17 INDEPENDENCE DRIVE
MOEVS, MARIA T	1009	205.11	30.02					2	1728 MILLSTONE RIVER ROAD
MOEVS, ROBERT & MARIA T	1009	205.11	30.03	Q0076				3B	MILLSTONE RIVER ROAD
MOFFITT, KEVIN & CYNTHIA	11	5	45.04			06454	01775	2	253 HOCKENBURY ROAD
MOHABEER, SAVITREE & INDRALALL	35	12	25.01			07364	01468	2	27 EAST MOUNTAIN ROAD
MOHAL, BRIJ RAJ & ANJU	947	203.23	53.22			06733	01457	2	4 WRAIGHT COURT
MOHAMAD MASOOD	389	153.05	22090			06115	03644	2	144 BROOKSIDE LANE
MOHAMMED ABBAS & QURRATULAIN, FNU	267	150.08	4			07381	00267	2	12 RANDOLPH WAY
MOHAMMED, ABDUR	402	153.07	68.01	C0186		07197	03014	2	515 ANDRIA AVE APT 186
MOHAMMED, EVELYN	306	151.07	18			06975	01530	2	9 FISHER DRIVE
MOHAMMED, IRFAN KHAN	519	163.05	108			07177	01483	2	513 AMWELL ROAD
MOHAMMED, KASHEED & JEANETTE	461	153.19	1	C0307		01618	00439	2	30-7 FARM ROAD
MOHANTY, SANDIP KUMAR & DALAL, S.	787	178.02	30			07187	01323	2	60 SHIRE COURT
MOHAPATRA, KULDIP & PRATIMA P N	775	178	13.26			06847	00627	2	19 MANOR DRIVE
MOHAPATRA, NEELAM & PATNAIK, AMOL	949	204	1.25			06407	00678	2	6 TODD STREET
MOHR, LLC	504	163.05	1.01	C7007		06755	02653	4C	807 EVES DRIVE 3G
MOHR, LLC	505	163.05	1.01	C8004		06755	02605	4C	798 EVES DRIVE 2D
MOIN, AMMAN & AYSHA	818	180.07	12			06473	02041	2	16 TORBET ROAD
MOLASI, AJAY & KAPUR, MONIKA	341	151.16	1.03	C1808		06995	03621	2	1808 WILLIAM AND MARY CMN
MOLDOCH, JULIUS A	762	177.08	4			07011	00985	2	41 STONEWYCK DRIVE
MOLESKI, MICHAEL J & MARLO	253	150.02	12			05270	01262	2	23 HUFF LANE
MOLESKO, J JEFFREY & DIANNA	23	9.01	2			01493	00295	2	1113 RIVER ROAD
MOLESKO, LAWRENCE Q & ALAINA	58	28	4			06832	02059	2	52 NINTH STREET
MOLINA, JAVIER O	684	174.02	1			06627	01970	2	658 AMWELL ROAD
MOLINA, LILLIAN E	376	152.07	2			06673	03164	2	6 LAUREL DRIVE
MOLINA, RUBEN & BERNARDITA	454	153.15	1	C4901		02188	00890	2	102 WILDFLOWER LANE

Taxing District 10 Hillsborough Twp

18 Somerset County

Name of Owner Additional Owners	Page No.	Block No	Lot No.	Lot Qualifier	Account No.	Deed Book	Deed Page	Class	Property Location
MOLINARI, CHARLES & HELENE	996	205.05	9			01993	00376	2	17 VLIET DRIVE
MOLINARO, EDWARD M & BETH A	67	47	1			07351	00959	2	260 SOUTH BRANCH ROAD
MOLISH, BILYNDA TRUSTEE	148	141	142			06944	00089	2	40 KLINE ROAD
MOLLOY, BRETT M & PATRICIA M	776	178	13.38			06296	00181	2	7 MANOR DRIVE
MOLLOY, KATHLEEN E	298	151.03	10			05173	02852	2	69 FLEMMING DRIVE
MOLZEN, BRADLEY D & IVANA	1044	205.24	12			06988	00810	2	10 COVEL DRIVE
MONACO, EMIDIO & FRANCINE	329	151.12	17			02190	00158	2	5 SHUGAL COURT
MONAHAN, COURTNEY	19	8	63			07289	01018	2	6 CARTER COURT
MONAHAN, MATTHEW A & JOAN MARIE	266	150.07	3			01890	00448	2	103 PERRINE PIKE
MONDI, ANTHONY & BLANCHE	1052	205.30	23					2	138 WOODS ROAD
MONDORO, FRANK & DIANE	263	150.06	1			02120	00529	2	2 WYCKOFF WAY
MONDORO, JOHN P	378	153	15			02048	00157	1	306 ROUTE 206 SOUTH
MONDORO, ROXANN	769	177.13	15			02054	00753	2	12 DUMONT ROUND
MONGE, ERNESTO & NAVA, LETICIA L	14	6	32.01			06991	02857	2	811 AMWELL ROAD
MONGELLI, ROSEMARIE A	430	153.10	1.02	C2807		05429	02700	2	2807 KENT PLACE
MONI, JACOB N & ELIZABETH PEYECHEU	1058	205.31	51			06293	00227	2	15 KIMBLE COURT
MONROE, STACIE & GLENN	466	155.02	4			07378	03306	2	30 MEADOWBROOK DRIVE
MONROY, VICTOR & STEPHANIE	832	182.02	8			07157	02536	2	142 FLANDERS DRIVE
MONSELL, KEVIN	600	163.21	7	C3624		05794	02955	2	36-24 BLOOMINGDALE DRIVE
MONSELL, WILLIAM T & PATRICIA A	763	177.09	7			05035	03009	2	19 STONEWYCK DRIVE
MONSORNO, LUKE A & DARAJ	615	163.22	12			02345	00739	2	8 LYNN COURT
MONSU, NICHOLAS J & DANIELLE	661	173	4.10			07336	02609	2	3 WERTSVILLE ROAD
MONTAGNA, MICHAEL J & DEBRA M	247	149.16	20			02086	00103	2	7 O'NEAL COURT
MONTAGNO, RYAN & HYUN JUE	401	153.05	22254			05575	03423	2	648 E. BROOKSIDE LANE
MONTALVO, ROLANDO	77	58	4			06963	02068	2	102 JOHANSON AVENUE
MONTANA, JOHN A	380	153.01	1			01850	00756	2	58 INDEPENDENCE DRIVE
MONTANA, JOHN A	380	153.01	2			02061	00469	2	60 INDEPENDENCE DRIVE
MONTANA, RENEE & COVERT, KELLY	485	163.04	100	C1407		05804	01649	2	1407 ST. JAMES COURT
MONTE, ANTHONY & GAIL	44	13.01	26			02083	00829	2	4 DEER PATH
MONTE, STEPHEN & BARBARA	771	177.13	51			02329	00331	2	53 PIERSON DRIVE
MONTEFUSCO, ROBERT & LYNN	941	203.22	2			01570	00850	2	23 KILMER DRIVE
MONTEILH, GREG & RANEE	456	153.15	1	C7403		06259	00406	2	74-C FARM ROAD
MONTEIRO DO NASCIMEN, PAULO SERGIO	322	151.09	205			07356	00493	2	4 HUGHEY LANE
MONTEIRO, CARLOS & ESABEL	662	173	5.08			02260	00667	2	2 CASTLE HILL LANE
MONTES, ALEXANDER M.& JESSICA ANN	489	163.04	100	C2203		06354	01565	2	2203 TUDOR COURT
MONTGOMERY, TODD P & IVETTE J	223	149.04	9			06007	00505	2	94 BEECHWOOD CIRCLE
MONTICCHIO, ANTHONY N & JEANNIE O	1100	207.13	32			06898	00509	2	2400 MILLSTONE RIVER ROAD
MONTICELLO, LINDA M	927	203.15	6			02056	00085	2	5 REGINA DRIVE
MONTNEY, PAUL A & PATRICIA V	440	153.13	1	C0971		01527	00433	2	971 ROBIN ROAD
MONTO, SILVIA J	587	163.21	5	C6124		07009	01602	2	61 TAURUS DRIVE 2D
MONTONE, VINCENT & PATRICIA	83	58	72.15			01974	00671	2	42 CAMPBELL ROAD
MONTOYA, MARTIN A & DORINE	214	149.01	13			06044	03761	2	25 LONGFIELD DRIVE
MONTRASIO, VINCENT A	894	200.10	17			05929	03666	3A	660 WILLOW ROAD
MONTRASIO, VINCENT A	894	200.10	17	Q0078		05929	03666	3B	660 WILLOW ROAD
MOODY, LYNN K	623	163.22	46	C3319		06273	01159	2	3319 RICHMOND COURT
MOON, APRIL & YOUNG, ALFRED	538	163.08	1	C0606		06647	03807	2	922-C MERRITT DRIVE
MOON, DONG H & KIM, ANNE W	856	197	2			05068	02214	2	2 CRAIG DRIVE
MOON, HYUN CHEOL & AR SEON	370	152.05	23			05265	03474	2	7 LAUREL DRIVE
MOON, KYUNG S & NANCY J SUH	723	175.08	91			05452	00622	2	214 BROKAW COURT
MOONEY, NATHANIEL J.IV & SAMANTHA	648	171	4.04			07183	01729	2	61 WERTSVILLE ROAD
MOORE, DEBRA	589	163.21	6	C0721		06673	03248	2	510 AUTEN ROAD 2A
MOORE, FREDERICK A	877	200.04	4	C0002		06844	00902	4B	14 ILENE COURT
MOORE, JAMES J & PHEE, KATHLEEN M	221	149.03	54			02156	00598	2	62 BEECHWOOD CIRCLE
MOORE, MARY	574	163.21	4	C4033		02060	00325	2	40-33 BLOOMINGDALE DRIVE
MOORE, MICHAEL T & BARONE, REBECCA	350	151.16	141			06939	01888	2	48 NEW AMWELL ROAD
MOORE, REBECCA A	592	163.21	6	C0913		07066	03317	2	498 AUTEN ROAD 1C
MOORE, TIFFANY J ET AL	697	175	33.22			06323	00069	2	822 ATKINSON CIRCLE
MOORE, TIMOTHY & STEPHANIE	709	175.05	23			06346	01959	2	106 WESCOTT ROAD
MOORE, WILLIAM L & MARCIA A	689	174.04	51			02114	00411	2	23 MURRAY DRIVE
MOORE, WILLIAM P & JACQUELINE	789	178.02	127			06760	02709	2	50 BAYBERRY COURT
MOORHEAD, CRAIG A	318	151.09	150			05426	00267	2	86 FISHER DRIVE
MOOTHEDATH, ARUN & REMMYA R	491	163.04	100	C2508		06977	00782	2	2508 BALMORAL COURT
MORA, MARIA E	460	153.19	1	C0261		07283	01024	2	26-1 FARM ROAD
MORA, MARIA	413	153.08	68	C0122		07175	01391	2	44 DEANNA DR APT 122
MORA, NARENDAR	787	178.02	40			06827	02049	2	14 POND COURT
MORA, PETER & SUZANNE FERRARA	1085	207.05	1			05889	03307	2	1 STRAWBERRY LANE
MORAIS, EDWARD & ALEXANDER, SUSANA	98	59	9			06000	03214	2	111 JOHANSON AVENUE

Taxing District 10 Hillsborough Twp

18 Somerset County

Name of Owner Additional Owners	Page No.	Block No	Lot No.	Lot Qualifier	Account No.	Deed Book	Deed Page	Class	Property Location
MORAIS, EDWARD	584	163.21	5	C5514		07130	02514	2	55 TAURUS DRIVE 1D
MORALES, ANA Y & CHAVES, WILLIAM	336	151.15	114			07404	02354	2	53 HAVERFORD COURT
MORALES, FRANCISCO & KIMBERLY A	397	153.05	22198			02312	00276	2	515 BROOKSIDE LANE
MORALES, MARK E JR & JESSICA	722	175.08	75			07271	03343	2	43 MARSHALL ROAD
MORALES, REYNALDO S & ELENITA S	450	153.15	1	C4102		01515	00129	2	230 WILDFLOWER LANE
MORALES, VICTOR & AURORA CALVO	445	153.14	1	C6909		06070	00401	2	69-I FARM ROAD
MORAMARCO, FRANK JR & LISA	352	151.20	1	C0101		06165	01399	2	101 COLUMBIA COMMON
MORAN, HEATHER	334	151.15	84			06975	03678	2	34 FOXHILL LANE
MORAN, JAMES C & MARSO, LISA M	231	149.08	26			07062	01895	2	291 APRIL VALLEY DRIVE
MORAN, PATRICK J	410	153.08	68	C0078		01609	00753	2	32 DEANNA DR APT 78
MORAN, ROBERT S & BETH ANN	852	191.01	1			01925	00823	2	2 WILSON COVE
MORAN, TARA	493	163.04	100	C3006		06273	00720	2	3006 CROMWELL COURT
MORAVÉK, MARIE T	385	153.05	22039			02303	00368	2	440 TALL OAK LANE
MORCOS, SOZANNE E	340	151.16	1.03	C1805		06195	00243	2	1805 WILLIAM AND MARY CMN
MOREANO, JESUS S	896	200.11	4			07380	01211	2	3 SPRING VALLEY DRIVE
MORELLI, CYNTHIA	408	153.08	68	C0047		06760	03227	2	18 DEANNA DR APT 47
MORELLO, EUGENE L & PAULA W	244	149.14	24			02182	00773	2	36 PETERSON ROAD
MORENCY, KEVIN & KELLY	597	163.21	7	C3041		06874	00140	2	30-41 BLOOMINGDALE DRIVE
MORENO, ALBA D	605	163.22	5	C3331		07268	03417	2	33-31 BLOOMINGDALE DRIVE
MORENO, RUBEN I & GRACIELA	81	58	56			06678	00065	2	113 TAYLOR AVENUE
MORETTI, KAREN A.	992	205.03	9			07175	00624	2	7 TITUS COURT
MORGAN, ANDREW SCOTT & ALISON FLAMM	638	168	12			06829	02175	3A	225 LONG HILL ROAD
MORGAN, ANDREW SCOTT & ALISON FLAMM	638	168	12	Q0079		06829	02175	3B	225 LONG HILL ROAD
MORGAN, BETTY ANN	130	140.02	41			06055	00671	2	51 WEBER AVENUE
MORGAN, DANIEL & DONNA	533	163.06	3	C2044		02329	00748	2	124 BLUEBIRD DRIVE 4D
MORGAN, MICHAEL A & ADELE M	328	151.12	3			02167	00548	2	30 MORE ROAD
MORGAN, ROBERT P & BARBARA A	681	174	190			01492	00617	2	469 EAST MOUNTAIN ROAD
MORGAN, ROBERT P & BARBARA	673	174	34.13			1418	537	1	EAST MOUNTAIN ROAD
MORGAN, ROBERT P	681	174	192					2	459 EAST MOUNTAIN ROAD
MORHOUSE, CINDY-SUE	777	178	13.46			07054	00606	2	29 ESTATE ROAD
MORIN, ZARKO & RANDI	474	161	2			07334	01768	2	104 MEADOWBROOK DRIVE
MORLEY, CHRISTOPHER & MICHELE M	693	174.06	4			01737	00699	2	29 STARVIEW DRIVE
MORMANDO, HELEN G TRUSTEE	917	203.11	15			07106	01314	2	3 GALAXY COURT
MORO, JAMES J & JENNIFER KERTCHER	102	62	15			06040	00032	2	117 HAMMLER ROAD
MORO, JOHN R JR & ELIZABETH D	253	150.02	19			01635	00773	2	17 WOODVILLE TERRACE
MORONEY, MICHAEL	672	174	32			06562	01669	1	EAST MOUNTAIN ROAD
MORONEY, MICHAEL	672	174	33			06562	01669	2	181 EAST MOUNTAIN ROAD
MORRA, ELIZABETH A	597	163.21	7	C3032		06451	02893	2	30-32 BLOOMINGDALE DRIVE
MORRA, JOHN F & ANDREA S	1024	205.15	84			06887	02367	2	10 LUCAS DRIVE
MORRIS, GAVIN	459	153.19	1	C0085		07348	01720	2	8-5 CARDINAL LANE
MORRIS, LESTER & LUDWIG,CHRISTINE	838	183.01	41.01			07313	00278	2	1194 MILLSTONE RIVER ROAD
MORRIS, NICHOLAS J & ERIN	996	205.05	12			06623	01604	2	23 VLIET DRIVE
MORRISEY, SCOTT R & MARIANNE E	334	151.15	86			02124	00241	2	38 FOXHILL LANE
MORRISON, ERIK & ELYSSA	941	203.22	1			06703	02189	2	1 APPLE HILL ROAD
MORRISON, GARY P & JOSEPHINE J	317	151.09	128			05331	01485	2	23 CROWL ROAD
MORRISON, LEON & DIANE C	882	200.06	2	C0064		05193	03525	2	64 GABRIEL COURT
MORRISON,WARREN & GUGLIEMO,VICTORIA	757	177.02	93			06097	01853	2	73 OXFORD PLACE
MORRONE, CHRISTINE	453	153.15	1	C4605		06646	01349	2	142 WILDFLOWER LANE
MORRONE, MICHAEL N & ERICA F	1075	207.01	134			05636	01710	2	5 RIVERVIEW TERRACE
MORSE, LINDA D	125	140.01	33			06082	01854	2	76 WEBER AVENUE
MORTON STREET REALTY CO	112	67	1			05585	03602	4B	2320 CAMPLAIN ROAD
MORTON STREET REALTY CO	113	67	15.01					4B	46-50 OLD CAMPLAIN ROAD
MORTON STREET REALTY CO	113	67	15.02					4B	40-42 OLD CAMPLAIN ROAD
MORTON, CHRISTOPHER J & GUSHANAS L	926	203.14	63			06697	03037	2	590 TOWNSHIP LINE ROAD
MORTON, RONALD A & LINDA C	685	174.04	1			05643	02711	2	6 DOGWOOD DRIVE
MORY, DAVID & DIANE	774	178	13.07			06755	02368	2	38 MANOR DRIVE
MOSELEY-HOLMES, WARREN R	593	163.21	6	C1014		07238	03133	2	490 AUTEN ROAD 1D
MOSENTEEN, JOHN E	99	60	11			02088	00758	2	108 HAMMLER ROAD
MOSER, PAUL F	40	13.01	5.05			07290	00243	2	36 WAGNER LANE
MOSKAL, JAYME D	983	205	28.01	Q0080		06259	02116	3B	MILLSTONE RIVER ROAD
MOSKAL, JAYME DALE	983	205	28.04	Q0080		06259	02123	3B	MILLSTONE RIVER ROAD
MOSKO, MARK E & DIANE I	52	14	12.10			01595	00298	2	961 RIVER ROAD
MOSKO, MATTHEW & HORNICH, EMMA M.	535	163.06	3	C2311		07208	02313	2	107 BLUEBIRD DRIVE 1A
MOSKOWITZ, BENSON & WITYNSKA,JOANNA	53	20	2			07312	02861	2	5 FIFTH STREET
MOSKOWITZ, ELEANOR P.	341	151.16	1.03	C1811		07186	01638	2	1811 WILLIAM AND MARY CMN
MOSKWA, BRYAN	478	162	27			06971	03421	2	108 SOUTH TRIANGLE ROAD
MOSLEY, KYRRA	588	163.21	6	C0611		06222	01591	2	500 AUTEN ROAD 1A

Taxing District 10 Hillsborough Twp

18 Somerset County

Name of Owner Additional Owners	Page No.	Block No	Lot No.	Lot Qualifier	Account No.	Deed Book	Deed Page	Class	Property Location
MOSS, WILLARD & ROSE	506	163.05	1.01	C8110		05105	03341	2	798 EVES DRIVE 1T
MOSSA, MICHAEL & HELEN	449	153.15	1	C3902		06710	00238	2	252 WILDFLOWER LANE
MOUNTAINVIEW ASSOC C/O R GROSSO	747	177	24.02	P0001		00000	00000	15F	856 ROUTE 206
MOUNTAINVIEW ASSOC LLC C/O N GROSSO	368	152.03	13			02104	00211	4A	284-286 ROUTE 206 SOUTH
MOUNTAINVIEW SUN MANAGEMENT, LLC	807	180.01	4			06072	01867	4A	876 ROUTE 206
MOUZON, MICHAEL & DEBORAH J	961	204.03	24			05001	02650	2	238 FAIRFIELD LANE
MOVSHIN, ROBERT A & DIANE A	912	203.07	20			07048	03045	2	16 SUGAR MILL ROAD
MOYA, VINICIO	550	163.08	1	C2704		07001	00125	2	672-D MARSHALL ROAD
MOYER, FRANK C	10	5	35			05496	01658	2	819 AMWELL ROAD
MRAZ, JILL & MRAZ, PAUL	796	178.02	233			06595	03789	2	113 HOLLOW OAK COURT
MRAZ, PAUL & JILL	1005	205.09	6			06713	00595	2	8 DILTS LANE
MROZ, DAVID J & YOLANDA	829	182	34			06515	00419	2	9 OLD SOMERVILLE ROAD
MROZ, THADDEUS & PATRICIA A	920	203.12	16			01554	00865	2	20 CAMDEN ROAD
MRUDULA, LLC	569	163.21	4	C0802		06755	01406	2	802 VICTORIA COURT
MUCHA, REGINA	404	153.07	68.01	C0213		02032	00047	2	527 ANDRIA AVE APT 213
MUCHA, STANISLAW & KAREN	918	203.11	28			07097	02084	2	10 CAMDEN ROAD
MUDDASANI, M JAGGA REDDY & PADMA	712	175.06	10			01699	00649	2	185 BEEKMAN LANE
MUDUR, CHINMAY J	817	180.06	19			06691	03763	2	41 ROUSER WAY
MUDYA, NAVYA & KUNAL B	774	178	13.03			06989	01355	2	42 MANOR DRIVE
MUELLER, ALFRED F & THERESA M	711	175.06	8			01666	00665	2	225 WESCOTT ROAD
MUELLER, CLINTON & MICHELE	206	147	22			07160	01465	2	169 SOUTH BRANCH ROAD
MUELLER, GAIL	606	163.22	5	C3534		05724	03807	2	35-34 BLOOMINGDALE DRIVE
MUELLER, MICHAEL	663	173	10			06769	03824	3A	49 WERTSVILLE ROAD
MUELLER, MICHAEL	663	173	10	CBLDG				4A	49 WERTSVILLE ROAD
MUELLER, MICHAEL	663	173	10	Q0081		06769	03824	3B	49 WERTSVILLE ROAD
MUESSEN, MEGAN & MCKENNA, KYLE	449	153.15	1	C3802		07381	02685	2	300 WILDFLOWER LANE
MUFTUOGLU, SANIYE FIGEN	528	163.06	2	C1632		05894	00522	2	295 GEMINI DRIVE 3B
MUGHAL, SALEEM & RAHANA	465	155.01	58.01			06164	03081	2	12A-12B MEADOWBROOK DRIVE
MUGO, MICHAEL M. & NYAMBURA, J.	431	153.12	1	C0624		07138	03127	2	624 ROBIN ROAD
MUHAMMAD, MOHSIN A	628	164	8.03			07065	02230	2	870 AMWELL ROAD
MUHLHAUSEN, E C & KATHLEEN TRUSTEES	228	149.06	42			06546	02892	2	99 ROHILL ROAD
MUHUMUZA, LUKE & PEACE K	172	142	45.10			07070	01683	2	23 ELMENDORF CIRCLE
MUIGAT, MARTIN	449	153.15	1	C3904		07029	01932	2	256 WILDFLOWER LANE
MUKHERJEE, DEBOJYOTI & MUKHERJEE,	370	152.05	14			07205	02753	2	24 FIELDHEDGE DRIVE
MUKHERJEE, DIBYENDU & GHOSH, M	425	153.09	1.01	C3407		07075	00655	2	3407 WELLINGTON COURT
MUKHERJEE, RAJIV & ANURUPA	286	151	12.65			06792	02066	2	4 TUNISON CLOSE
MUKHIJA, HIMA	127	140.01	65	C0409		07114	01315	2	4 WATERMAN LANE UNIT 409
MUKHOPADHYAY, INDRANEIL & NANDINI	1041	205.22	8			06989	00891	2	25 BERNART COURT
MUKHOPADHYAY, PABAK & JAYITA G	825	180.09	64			06283	00646	2	40 BOEHM WAY
MUKTEVI, DURGA R & SRI L	1060	205.32	19			07397	01790	2	15 MACK DRIVE
MUKUND, RAVI SIDDARTHA & LAURA	992	205.03	10			07239	01118	2	5 TITUS COURT
MULCAHY, LAWRENCE J. & MARY A.	164	141.11	21			07123	00571	2	53 KLINE ROAD
MULDOON, JOHN M & VALERIE T	996	205.05	5			01970	00033	2	9 VLIET DRIVE
MULLADY, JOHN T & MARY ANN	985	205.01	1			01936	00376	2	7 PEMBROKE TERRACE
MULLALY, LAURA	565	163.21	4	C0104		05811	03844	2	104 WINDSOR COURT
MULLANE, THOMAS A & LOVETT, JEAN	658	171	102			01667	00740	2	743 MONTGOMERY ROAD
MULLARKEY, JOHN & LISA	237	149.10	4			05014	01127	2	435 CONOVER DRIVE
MULLASSERY, PRAVEED	433	153.12	1	C0746		06994	03801	2	746 ROBIN ROAD
MULLASSERY, STEVEN J & THOMAS, LITA	332	151.15	59			07067	00202	2	41 FOXHILL LANE
MULLEN, TIMOTHY J. & SHERYL E.	531	163.06	3	C1932		01611	00519	2	118 BLUEBIRD DRIVE 3B
MULLER, GERHARDT W & CAROLYN J	928	203.16	8					2	111 STEPHEN WAY
MULLER, HENRY H JR & BETTY J	634	167	15.04			01624	00188	3A	86 WERTSVILLE ROAD
MULLER, HENRY H JR & BETTY J	634	167	15.04	Q0082		01624	00188	3B	86 WERTSVILLE ROAD
MULLER, ROBERT S & KIM M	215	149.01	22			06968	03069	2	64 ROHILL ROAD
MULLER, RONALD J & DEBORAH J	1031	205.16	31			02250	00839	2	12 MATRICK COURT
MULLIGAN, FANNY	499	163.05	1.01	C1704		06622	03676	2	579-4 AUTEN ROAD
MULLINS, MICHAEL	573	163.21	4	C3843		06908	03159	2	38-43 BLOOMINGDALE DRIVE
MULLINS, THOMAS M & ANNE CAROL	127	140.01	65	C0408		06754	03744	2	4 WATERMAN LANE UNIT 408
MUMTAZ, ARSHAD	878	200.05	4	C0004		05049	01563	4B	15 ILENE COURT
MUMTAZ, ARSHAD	878	200.05	4	C0007		06846	01602	4B	15 ILENE COURT
MUMTAZ, SYED & UMME SALMA	872	199	140			06650	01090	2	11 RAILSEDGE ROAD
MUND HILLSBOROUGH LAND, LLC ET AL	373	152.06	28			06693	00018	4A	256 ROUTE 206 SOUTH
MUNDHENK, FRED & JEANNE	958	204.02	6			06065	00445	2	7 HARFORD PLACE
MUNDT, MICHELLE	847	191	11			06893	00498	2	1123 MILLSTONE RIVER RD
MUNIR, SYED M	295	151.02	24			06334	02603	2	6 PITCHER WAY
MUNIRATHNAM, RAJESH & MUTHUKURU, BHA	436	153.12	1	C0872		07318	02558	2	872 ROBIN ROAD
MUNIZ, CARLITO & SCHARON, JEANETTE	177	142.04	9			05046	03129	2	1 WOLFE DRIVE

Taxing District 10 Hillsborough Twp

18 Somerset County

Name of Owner Additional Owners	Page No.	Block No	Lot No.	Lot Qualifier	Account No.	Deed Book	Deed Page	Class	Property Location
MUNIZ, KENNETH & POSELLA, ELIZABETH	43	13.01	8.08			07061	03687	2	3 FIFTH STREET
MUNOZ, ADOLFO A & J M- ET AL	253	150.02	23			05913	02915	2	9 WOODVILLE TERRACE
MUNOZ, LOURDES JACI & CESAR E.,	3	3	10			07293	00392	2	327 THREE BRIDGES ROAD
MUNOZ,ARNOLD &GRULLEN, ANNKAROLINE	800	178.02	288			07362	00357	2	55 WHITEHALL COURT
MUNOZ-CAMPOS, DANNY & VALENTINA	541	163.08	1	C1201		07229	03606	2	904-H MERRITT DRIVE
MURAHIM LLC	373	152.06	27.01	C0503		06040	01412	4A	503 OMNI DRIVE
MURAMULA, SUKUMAR & SRIVALLI	1039	205.21	29			06732	02879	2	37 HOLECOMB DRIVE
MURAWSKI, BRITTANY	497	163.05	1.01	C1105		07218	02418	2	595-5 AUTEN ROAD
MURDAY, MICHAEL & LAURA	1069	207.01	64			02134	00423	2	2 POPPY DRIVE
MURDOCK, KENYA	441	153.13	1	C0985		06427	00383	2	985 ROBIN ROAD
MURE, CLIFF R & LAURIE A	261	150.04	11			02354	00828	2	80 PERRINE PIKE
MURILLO, GIOVANNI	697	175	33.25			07113	00643	2	828 ATKINSON CIRCLE
MURILLO, JHOVAN & IRMA G	170	142	27			06064	00645	2	180 ROUTE 206 SOUTH
MURILLO-CABRERA, RENE G	566	163.21	4	C0304		07317	00195	2	304 WINDSOR COURT
MURIN, STEVEN J JR	503	163.05	1.01	C2805		05411	03171	2	593-5 AUTEN ROAD
MURIUKI, DOROTHY M	545	163.08	1	C1903		05831	00576	2	898-C MERRITT DRIVE
MURPHY, BARBARA	780	178.01	50			05427	00820	2	63 CRICKHOLLOW COURT
MURPHY, COLLEEN	2	3	1			06631	00767	2	351 THREE BRIDGES ROAD
MURPHY, DENNIS E	240	149.11	17			01853	00182	2	4 YOUNG COURT
MURPHY, GEORGE & ANNA	463	155	21					2	58 MEADOWBROOK DRIVE
MURPHY, JAMES J & JOAN K	866	199	64			02008	00041	2	9 PINEYWOODS DRIVE
MURPHY, JOEL J & CARI	1094	207.10	5			01966	00635	2	65 RIVERVIEW TERRACE
MURPHY, KEVIN	332	151.15	56			05993	00653	2	47 FOXHILL LANE
MURPHY, KRISTEN M	800	178.02	280			06172	01725	2	38 WHITEHALL COURT
MURPHY, RICHARD G & CYNTHIA D	811	180.01	48			01578	00899	1	LIVINGSTON AVE
MURPHY, ROBERT J & LISA D	230	149.08	12			05023	02967	2	6 DRAKE ROAD
MURPHY, ROBERT K & JESSICA A	229	149.07	11			01755	00406	2	4 HAMPSHIRE DRIVE
MURPHY, ROBERT M & VICTORIA T	691	174.04	80			06725	00078	2	215 DAVAL ROAD
MURPHY, SARAH A	532	163.06	3	C2011		06330	02498	2	124 BLUEBIRD DRIVE 1A
MURPHY, TIMOTHY J& LISA ROSSMAN	689	174.04	57			02316	00750	2	13 STARVIEW DRIVE
MURPHY, WILLIAM & LINDA	147	141	133			07179	01674	2	58 KLINE ROAD
MURPHY, WILLIAM & MELISSA	986	205.01	9			07054	03550	2	20 CORNELL TRAIL
MURRAY, BOWEN G & C T	741	175.18	4					2	30 EAST MOUNTAIN ROAD
MURRAY, ERYNN P	721	175.08	61			06760	02624	2	405 COVERT COURT
MURRAY, JEFFREY & NANCY	188	145.02	1			07074	00774	2	806 RIVER ROAD
MURRAY, JEFFREY D & DONNA L	207	147	49.09			06180	02169	2	14 EYRING ROAD
MURRAY, JOHN & SMYTHE, JOANN	351	151.16	149			02159	00428	2	1 QUICK DRIVE
MURRAY, JOHN F & KAREN	125	140.01	38			06101	03315	2	86 WEBER AVENUE
MURRAY, MICHAEL T & LISA A	26	11	19			01994	00280	2	701 AMWELL ROAD
MURRAY, RICHARD P & JENNIFER M	766	177.11	9			02329	00608	2	4 DUBOIS ROUND
MURRAY,LONNIE A & KESSLER,KIMBERLY	222	149.04	3			07088	02178	2	88 BEECHWOOD CIRCLE
MURTAZA, SYED M. & SUMBUL, SUMERA	1006	205.10	18			07215	03324	2	23 D'ALTRUI DRIVE
MURTHAZIN, MARTA	508	163.05	1.01	C9110		07368	03496	2	806 EVES DRIVE 1T
MURTHY, SATISH J& ASHA S	43	13.01	8.13			06846	03071	2	1 GUERRERA COURT
MURUGAN, SENGOTTUVELAN & KUMARASWAM	448	153.15	1	C3703		07084	03766	2	282 WILDFLOWER LANE
MURUGANANDAM, NATARAJAN& SARADAMBAL	1037	205.20	18			02033	00136	2	4 MC INTIRE DRIVE
MUSA, FREDERICK	54	21	8.01			06398	02659	2	31 FOURTH STREET
MUSA, OSAMA M.	415	153.08	68	C0150		07150	00793	2	60 DEANNA DR APT 150
MUSA, OSAMA M	411	153.08	68	C0082		05930	01371	2	34 DEANNA DR APT 82
MUSA, OSAMA M	414	153.08	68	C0133		07229	02568	2	50 DEANNA DR APT 133
MUSA, OSAMA M	414	153.08	68	C0134		07148	03222	2	50 DEANNA DR APT 134
MUSA, OSAMA M	414	153.08	68	C0136		07269	02928	2	50 DEANNA DR APT 136
MUSA, OSAMA M	466	155.02	7			05503	01390	2	24 MEADOWBROOK DRIVE
MUSA, OSAMA	456	153.15	1	C7016		06818	01140	2	70-P FARM ROAD
MUSHTAQ, KHALIDA & MIAN, A	1094	207.10	11			06613	02188	2	8 ETHAN COURT
MUSKA, RICHARD A & AMY L	601	163.22	4	C4114		05708	03409	2	41-14 BLOOMINGDALE DRIVE
MUSLIM CENTER OF SOMERSET COUNTY	477	162	20.01			06972	00272	15D	26 NEW AMWELL ROAD
MUSOLF, KEVIN C & DEBORAH A	978	204.10	10			01547	00563	2	28 VALINOR ROAD
MUSSO, PAOLA	499	163.05	1.01	C1605		07296	02245	2	589-5 AUTEN ROAD
MUSSO,CHRISTINE M &BENOSKY,STEVEN L	1008	205.11	13			05506	01165	2	1 COLLINS DRIVE
MUSTAFA, ELZA & ISAFI, XHAVIT	505	163.05	1.01	C8006		07309	00114	2	798 EVES DRIVE 3F
MUSTO, JOSEPH & DIANE J TRUSTEES	952	204	7.09			07063	01265	2	194 FAIRFIELD LANE
MUSUMECI, THOMAS M & MICHELE	245	149.14	43			01845	00100	2	10 PETERSON ROAD
MUSYA, AGNES	399	153.05	22234			05308	03125	2	607 E. BROOKSIDE LANE
MUSZYNSKI, GLENN & KRISTEN	808	180.01	18			07176	02665	2	6 ARTHUR ROAD
MUTCHLER, JOHN A & MARGARET	473	160	12			01649	00739	2	7 MEADOWBROOK DRIVE
MUTH, ARTHUR G & MARIA M	1021	205.15	43			02268	00671	2	5 JENNINGS COURT

Taxing District 10 Hillsborough Twp

18 Somerset County

Name of Owner Additional Owners	Page No.	Block No	Lot No.	Lot Qualifier	Account No.	Deed Book	Deed Page	Class	Property Location
MUTHUKRISHNAN, MUKUNDHAN & KANIMOZH	515	163.05	101.08			07164	03349	2	30 TIPPET STREET
MUTHURAMAN, PRASAD & ANUSHA R	83	58	72.21			06721	00780	2	54 CAMPBELL ROAD
MUTHUSAMY, ANURADHA & SENGOTTAIYAN	1027	205.15	117			07062	02581	2	15 FRENCH DRIVE
MUTHUSAMY, BOOPATHI	598	163.21	7	C3223		06908	00135	2	32-23 BLOOMINGDALE DRIVE
MUTHYALA, SASHIDHAR & PADMINI K	1042	205.22	21			06850	02027	2	16 MILLER DRIVE
MUTINDA, LINDA N	623	163.22	46	C3321		06892	00892	2	3321 RICHMOND COURT
MUTZ, THOMAS W & KATHLEEN M	756	177.02	72			01910	00336	2	9 VAN DERIPE ROAD
MUZZIPAPA, LUCY ANN	834	183	6			05848	00426	2	13 WESTON ROAD
MWANZA, JAMES S & JOAN SOI	449	153.15	1	C3906		06842	03389	2	260 WILDFLOWER LANE
MWANZA, JAMES S & SOI, JOAN M	843	183.04	11			07086	00663	2	21 HIGH ACRE DRIVE
MYCHALCZUK, MICHAEL	799	178.02	274			02067	00099	2	26 WHITEHALL COURT
MYER, ADAM T & AMANDA L	749	177.01	22			07263	00259	2	3 RINE ROAD
MYER, GARY E & MARGO A	707	175.04	28			02182	00323	2	151 BEEKMAN LANE
MYERS, DAY	883	200.06	2	C0104		05149	00717	2	104 GABRIEL COURT
MYERS, DEBORAH A	704	175.02	17			06071	02251	2	138 WESCOTT ROAD
MYERS, JASON E	775	178	13.13			06889	03135	2	32 MANOR DRIVE
MYERS, NANCY	805	178.02	442			06176	03738	2	329 HOMESTEAD ROAD
MYERS, ROBERT M. & GEORGINA	708	175.05	5			02176	00843	2	220 WESCOTT ROAD
MYHOWICH, LAWRENCE A & ELEANOR	480	163.02	19.28			01806	00381	2	4 UPDIKE AVENUE
MYRIE, WINSOME	868	199	82			05311	02096	2	401 AMWELL ROAD
MYTS, YURY & LUYBOV	1074	207.01	120			05864	02657	2	18 HILAND DRIVE
MZILI, ABDELAZIZ	275	150.12	37			06514	02530	2	44 SNOWBOURN PLACE
N C V DEVELOPERS INC	251	150.01	17					4A	220 TRIANGLE ROAD
NA, MIRAN	832	182	69			07101	01056	2	161 FLANDERS DRIVE
NADAKUDITI, DHANALAKSHMI	391	153.05	22120			06915	02061	2	216 BROOKSIDE LANE
NADAL, JOHN B	573	163.21	4	C4021		02098	00521	2	40-21 BLOOMINGDALE DRIVE
NADEEM & ALIYA AHMAD LT,	452	153.15	1	C4502		07269	00405	2	164 WILDFLOWER LANE
NADHAMUNI, PRASANNA & RAMAN, S	1031	205.16	29			06915	01626	2	16 MATRICK COURT
NADIMINTI, RAVI & SANDHY A KALLURI	1035	205.19	25			06755	02802	2	32 HOLECOMB DRIVE
NADIMPALLI, SUBBARAJU & RAJESWARI	311	151.09	97	C0046		06981	02652	2	71 DEWITT LANE
NAG, CHANCHAL & NAG, PIYALI	1027	205.15	118			07416	02854	2	13 FRENCH DRIVE
NAGABHUSHANA, GAUTHAM & DESAI, MONA	824	180.09	53			07401	03691	2	23 BOEHM WAY
NAGARAJAH, CHANDRAMOHAN & S.	735	175.13	2.11			07204	01657	2	22 PRALL ROAD
NAGARAJAN, KUMARAVEL K & ANDAL R	310	151.09	97	C0025		05750	02735	2	10 BATEMAN WAY
NAGARAJAN, KUMARAVEL K & ANDAL R	1061	205.32	34			06598	00050	2	6 MURPHY DRIVE
NAGARAJAN, MUTHUKUMAR	1069	207.01	54			06456	00548	2	44 WALKER DRIVE
NAGEL, JOAN	437	153.13	1	C0857		07026	01993	2	857 ROBIN ROAD
NAGEL, MARK E & DONNA J	997	205.05	19			02203	00475	2	9 BAIRD DRIVE
NAGIREDDYGARI, V R&REDDY, NANDINI N	822	180.09	29			06484	02495	2	50 ROUSER WAY
NAGNUR, MILIND M & PRITI M	1027	205.15	122			06664	01811	2	5 FRENCH DRIVE
NAGPAL, SAMIR & PUJA	1056	205.31	17			07142	03230	2	5 MC CALSEY DRIVE
NAGY, ALLAN T & DEENA L	280	150.14	16			01528	00070	2	231 BYWATER COURT
NAGY, STEPHEN B & DIANE VELA	922	203.14	7			06204	03220	2	17 CAMDEN ROAD
NAICKER, JEEVA R	529	163.06	2	C1723		06899	03125	2	293 GEMINI DRIVE 2C
NAICKER, SAGREN & INBAVALLI	224	149.05	16			05457	00902	2	79 ROHILL ROAD
NAIDU, PANDURI S & LAXMI DEVI P	1060	205.32	14			05978	02924	2	4 LUDLOW COURT
NAIK, SANJIV M & KAMINI	82	58	72.06			01973	00090	2	26 CAMPBELL ROAD
NAIK, TEJAS & SONAL	328	151.11	18			06812	00134	2	18 SIMONSON LANE
NAIR, HIRALAL K & MAYA P	822	180.09	27			06651	01168	2	46 ROUSER WAY
NAIR, RAJEEV R & MOHAN, RASHMI	379	153	38			06978	00198	2	23 INDEPENDENCE DRIVE
NAIR, RANJITH & NANCY V	946	203.23	53.08			06641	01852	2	15 WHETHERELL ROAD
NAIR, RANJITH & NANCY	307	151.08	10			05771	00557	2	26 CRESTMONT DRIVE
NAIR, RATHEESH & MULIYIL, TANIYA	1049	205.29	12			07083	01460	2	27 MURPHY DRIVE
NAIR, VISWANATHAN & CHANDRIKA	125	140.01	35			06127	01619	2	80 WEBER AVENUE
NAJEEULLAH, MAHDEE H & JOAN M	231	149.08	14			05213	00917	2	10 DRAKE ROAD
NALAVADE, SHIRISH & ASHOKKUMAR, R	1008	205.11	19			07042	02144	2	13 COLLINS DRIVE
NALLA, SRINIVASA & MADABATHULA, B	579	163.21	5	C2431		07259	00425	2	24 BLOOMINGDALE DRIVE 3A
NALLAGANCHU, BHASKAR R & UMAVANI	1027	205.15	124			07086	03404	2	1 FRENCH DRIVE
NALLAPALLY, MANISHA	599	163.21	7	C3441		07281	03170	2	34-41 BLOOMINGDALE DRIVE
NAMASIVAYAM, SENTHILVELAN & SUDHA S	289	151	12.117			05681	02015	2	10 ASPEN DRIVE
NAMBIAR, RAJESH & ANURADHA M MENON	1058	205.31	45			06350	01696	2	10 KIMBLE COURT
NAMBRON, MITHUN & VEETIL, DHIANA	783	178.01	93			06879	01466	2	11 CHETWOOD COURT
NAMMALVAR, HARIHARAN & SELVARAJ, P.	481	163.03	11			07191	00463	2	35 TIPPET STREET
NANDA, MANOJ KUMAR & DASH, SUSMITA	557	163.09	1	C0083		07329	01520	2	83 DEVONSHIRE COURT
NANDAMURI, SOBHAN B & BONAM, UMA	1045	205.25	2			07289	03579	2	1 MURPHY DRIVE
NANDAN, KAVITA R	293	151.01	31			06222	03705	2	24 RUNYON STREET
NANDRA, SHANGAR S & JASBIR K	1081	207.02	65			02064	00816	2	12 DAVENPORT WAY

Taxing District 10 Hillsborough Twp

Name of Owner Additional Owners	Page No.	Block No	Lot No.	Lot Qualifier	Account No.	Deed Book	Deed Page	Class	Property Location
NANDURI, VEERADHADRA R & VENKAT R P	347	151.16	30			05773	01103	2	404 BRADFORD COURT
NANDURKAR, SANDIP BABARAO & ROHINI	233	149.08	46			07134	01249	2	44 LONGFIELD DRIVE
NANGEL, SHERRY A	792	178.02	178			02304	00379	2	126 LONG ACRE COURT
NANJUNDAN, V & SANTHANAKRISHNAN, S	1056	205.31	24			06922	02087	2	33 BURNISTON COURT
NAPLES, JOSEPH JR & KERRI	932	203.17	1			07002	01794	2	2 MALL DRIVE
NAPLES, ROBERT W & CHRISTINE	963	204.04	20			06052	00473	2	7 WARRENTON WAY
NAPOLETANO, DONATO & MAUREEN	44	13.01	16			05835	00741	2	36 DEER PATH
NAPOLI, JEFFREY D & KERSTEN M	49	13.04	4.04			06655	01146	2	37 WAGNER LANE
NARASENAKUPPE, DEVENDRA J & RUPALI	1042	205.22	19			06808	00428	2	12 MILLER DRIVE
NARASIMHAMURTHY, VENKATESH & CHIKKE	818	180.07	17			07077	00328	2	17 LAWRENCE COURT
NARAYANAN, SRIGANESH & JANANI	753	177.02	37			07092	00529	2	4 SWENEY COURT
NARIELWALA, KRISHNA & AMIT	199	145.08	4			06812	00465	2	7 BUSH ROAD
NARINE, STEVEN & VIMELA	1060	205.32	28			07292	01469	2	18 MURPHY DRIVE
NARISSETY, SRINIVASARAO & PRIYA, L	516	163.05	101.22			07167	02593	2	21 CPL. LANGON WAY
NARODEN, ALAN & IRIS	282	151	12.15			02161	00263	2	2 WAKEMAN CIRCLE
NARODEN, ELINA	559	163.09	6	C0102		06695	00746	2	689-G DOVER COURT
NARODEN, JEROME	710	175.05	32			06670	02991	2	736 DE CAMP DRIVE
NAROZNIAK, GREGORY & COURTNEY	264	150.06	8			07036	00882	2	4 GULICK COURT
NARULA, ASHEESH & STACEY	325	151.10	2			06095	00176	2	19 SIMONSON LANE
NARULA, PRADEEP & KAVITA	814	180.04	3			07077	01114	2	38 LAWRENCE COURT
NASCIMENTO, PAUL & ELAINE	347	151.16	39			05702	01163	2	616 CORNWALL COURT
NASCIMENTO, PAUL & ELAINE	420	153.08	68	C0257		06615	01742	2	534 ANDRIA AVE APT 257
NASCIMENTO, PAUL & ELAINE	569	163.21	4	C0716		06844	02769	2	716 WESTMINSTER COURT
NASER, JACK & FRANCES, NALY	465	155.01	58.02			06939	02431	2	14A-14B MEADOWBROOK DRIVE
NASTAWA, VINCENT & NANCY RUNCO	105	65	24			02268	00700	2	4 NOTTINGHAM WAY
NASTUS, JOHN JOSEPH	365	152.01	10			07383	02342	2	28 DITMARS CIRCLE
NATALE, ALFONSO A. & MARIA	165	141.11	29			07114	02392	2	37 KLINE ROAD
NATALE, ANTOINETTE F	869	199	101			1421	423	2	75 ROYCE BROOK ROAD
NATALE, JERRY & BATTIATO, JENNIFER	1037	205.21	3			06861	02276	2	39 MILLER DRIVE
NATALI, AUGUSTUS A & ALICE C	1099	207.13	26			01875	00528	2	780 TOWNSHIP LINE ROAD
NATALI, MARC & KRISTINE	367	152.03	7			06120	02008	2	10 SOUTHLAND DRIVE
NATARAJAN, SESA I & JAYALAKSHMI	904	203.03	6			01632	00515	2	15 MATTHEW ROAD
NATARENO-TEPEU, OSMIN A & NATARENO	367	152.03	8			07281	01879	2	12 SOUTHLAND DRIVE
NATARJAN, SRIRAM & SARADHA V	302	151.04	10			06377	02643	2	6 FINE ROAD
NATASHA PETERMAN, LLC	350	151.16	139			06900	00144	4A	44 NEW AMWELL ROAD
NATCHURAS, MARK S & KATHLEEN A	1000	205.06	6			01936	00509	2	16 BAIRD DRIVE
NATH, AMAR & PRIYA	820	180.08	12			06457	02227	2	14 BRENNAN WAY
NATION, JEFFREY	938	203.19	40			06763	00205	2	19 EUCLID AVENUE
NATION, ROGER J & MARION	938	203.19	38					2	518 TOWNSHIP LINE ROAD
NATU, OMKAR J & ASHLESHA O	1046	205.26	5			06685	01750	2	9 MC CARLES DRIVE
NATURALLY NURTURING, LLC	1011	205.11	48.05					3A	1878 MILLSTONE RIVER ROAD
NATURALLY NURTURING, LLC	1011	205.11	48.05	Q0083		06861	00525	3B	1878 MILLSTONE RIVER ROAD
NATURE'S CHOICE CORP,	836	183	26			07403	03416	1	1112 MILLSTONE RIVER ROAD
NATURE'S CHOICE CORPORATION	836	183	27			07095	02173	4B	1106 MILLSTONE RIVER ROAD
NAUGHTON, NANCY	885	200.06	2	C0182		05084	01721	2	182 CHANDLER COURT
NAUMOVSKI, SASO & LAURA S	720	175.08	50			02312	00077	2	416 COVERT COURT
NAUSBAUM, THOMAS L & STORM, KAREN D	724	175.08	98			01925	00638	2	203 BROKAW COURT
NAVARRO, BERTIN D & ADRIANA P	102	62	16			07303	03683	2	115 HAMMLER ROAD
NAVARRO, FRANCISCO & KARYN	370	152.05	20			07305	02204	2	13 LAUREL DRIVE
NAVARRO, GEORGE & ANGELA M	326	151.10	13			01946	00280	2	53 FISHER DRIVE
NAVATH, RAGHAVENDRA S & UMADEVI DAL	1061	205.35	1			06808	02115	2	3 BOORUM DRIVE
NAWAZ, USMAN	185	145	15			07202	01746	2	10 COURY ROAD
NEAL, ANDREA	409	153.08	68	C0054		01664	00817	2	28 DEANNA DR APT 54
NEAL, BRIAN & TIFFANY	850	191	26.09			06958	02370	2	6 CEDAR HILL TERRACE
NEAL, COREY & GONNELLI, SAMANTHA	800	178.02	284			07295	01813	2	46 WHITEHALL COURT
NEBA REALTY, LLC	170	142	23.10	C0013		07026	01538	1	330 ROYCEFIELD RD UNIT M
NEDESKI, JENNIFER	345	151.16	3			07208	02899	2	210 AMHERST COURT
NEE, TERESA M	432	153.12	1	C0714		07387	00555	2	714 ROBIN ROAD
NEE, THOMAS JR & KIMBERLY M	79	58	30			06077	03147	2	156 JOHANSON AVENUE
NEELY, TINA NICOLE JEFFREY DAVID	683	174	209			07119	03000	2	415 LONG HILL ROAD
NEGRON, EFRAIN & LETICIA	370	152.05	25			07087	03106	2	3 LAUREL DRIVE
NEHLSSEN, MICHAEL & BETHINA	704	175.02	14			02179	00134	2	154 WESCOTT ROAD
NEILAN, MARK W & KILHULLEN KRISTI L	174	142.01	4			06722	01253	2	12 ELMENDORF CIRCLE
NEIMAN, DEBORAH L	375	152.06	34	C0309		01902	00413	4A	309 OMNI DRIVE
NEIMAN, DEBORAH L	375	152.06	34	C0311		01808	00626	4A	311 OMNI DRIVE
NEJAND, PATRICK & SHABNAM	822	180.09	30			06475	02934	2	52 ROUSER WAY
NEJMAN, LAWRENCE & STEPHANIE	703	175.02	8			01666	00774	2	745 DE CAMP DRIVE

Taxing District 10 Hillsborough Twp

18 Somerset County

Name of Owner Additional Owners	Page No.	Block No	Lot No.	Lot Qualifier	Account No.	Deed Book	Deed Page	Class	Property Location
NEKRASOVAS, JOHN A	170	142	24			06873	01721	4A	156 ROUTE 206
NEKRASOVAS, VICTOR & ANNA	361	152	6	Q0084				3B	500 FARM ROAD
NEKRASOVAS, VICTOR & ANNA	362	152	8					3A	504 FARM ROAD
NEKRASOVAS, VICTOR & ANNA	362	152	8	Q0084				3B	504 FARM ROAD
NEKRASOVAS, VIKTOR & ANNA	180	143	13			01687	00880	2	325 ROYCEFIELD ROAD
NEKRASOVAS, VIKTOR & ANNA	362	152	7	Q0084		01559	00847	3B	FARM ROAD
NELSON, ANTONIO & NATALIE RALPH	999	205.05	44			06409	02499	2	625 HILLSBOROUGH ROAD
NELSON, BHAVAL B & ANTHONY K	233	149.08	53			06342	02433	2	58 LONGFIELD DRIVE
NELSON, CHRISTOPHER J & JENNIFER S	956	204	44.03			05762	02557	2	224 FAIRFIELD LANE
NELSON, DARRIN & MARGARET	652	171	24			06015	02603	2	342 LONG HILL ROAD
NELSON, DESTINY N	531	163.06	3	C1912		07217	03057	2	118 BLUEBIRD DRIVE 1B
NELSON, JERRY & CHERYL	722	175.08	73			05518	02098	2	47 MARSHALL ROAD
NELSON, MICHAEL & KATHLEEN	108	65.01	8			06286	02864	2	13 NOTTINGHAM WAY
NELSON, NORMAN F JR & FRIEDA L	646	169	60			06385	01463	3A	30 PSCHORN LANE
NELSON, NORMAN F JR & FRIEDA L	646	169	60	Q0529		06385	01463	3B	30 PSCHORN LANE
NELSON, RUSSELL S & JANET J B-	175	142.03	9			02019	00286	2	47 VALLEY ROAD
NELSON, SIMONA C & ARCHIBALD J	539	163.08	1	C0802		06889	02796	2	918-E MERRITT DRIVE
NELSON'S CORNER ASSOCIATES LLC	874	200.01	1			05653	03191	4A	601 ROUTE 206
NEMALLIKANTI, VENU & SREERAM	821	180.09	17			07081	02388	2	24 ROUSER WAY
NEMARD-MC NEIL, CAROL	783	178.01	94			06696	03844	2	13 CHETWOOD COURT
NEMEC, RICHARD S	284	151	12.43			06536	02699	2	7 DRAKE CLOSE
NEMEC, SUZANNE W	355	151.20	1	C1002		06630	01128	2	1002 WASHINGTON COMMON
NEMERGUT, PAUL J III & MAUREEN A	186	145	33			02310	00859	2	8 VAN FLEET COURT
NEMIROFF, NEAL & LIANA	274	150.12	19			07332	02496	2	87 RIVENDELL ROAD
NEPARIDZÉ, TAMAZI	705	175.03	6			07372	01988	2	181 WESCOTT ROAD
NERGER, BRIAN & MICHELLE	1078	207.02	35			07254	00219	2	24 SURREY DRIVE
NERI, REGINA	802	178.02	308			02026	00388	2	15 WHITEHALL COURT
NERÓD, KAREN ANN & NEROD, KENNETH P	828	182	14			05780	01086	2	69 HAMILTON ROAD
NESHANIC CEMETERY ASSOCIATION	26	11	26					15E	OFF AMWELL ROAD
NESHANIC REFORMED CHURCH CEMETERY	744	175.18	30					15E	AMWELL ROAD
NESHANIC REFORMED CHURCH	26	11	16			06322	02500	15D	715 AMWELL ROAD
NESTEROV, IGOR A & MARINA V	960	204.03	5			05839	02081	2	38 FOX CHASE RUN
NETTINGHAM, MARCELLUS A & MARCIA	1068	207.01	46			06254	03680	2	12 MULFORD LANE
NEUBERGER, THEODORE E & KELLY L	315	151.09	99			02177	00319	2	3 CRESTMONT DRIVE
NEUFELD, CYNTHIA J / PER RES TRUST	1072	207.01	103			02162	00148	2	8 HILAND DRIVE
NEUMAN, BRIAN	357	151.20	1	C1406		06125	02334	2	1406 WASHINGTON COMMON
NEUMANN, RONALD R	840	183.02	3			06916	01437	2	45 FRANKLIN DRIVE
NEVEROVITCH, OLEG & MARIANNA	831	182	52			05069	00179	2	105 FLANDERS DRIVE
NEVES, MILENA G & GAMACHE, SCOTT E	263	150.05	12			07359	00365	2	8 YOST DRIVE
NEVILLE SAMSKI, MYRNA E TRUST	139	141	20			06212	01549	2	261 ROUTE 206
NEW CENTER GREENS LLC	300	151.03	41			02060	00830	4C	AUTEN ROAD
NEW CENTRE LLC	212	148	25			07195	03487	1	101 HODGE ROAD
NEW JERSEY BELL TELEPHONE CO	37	12	45.02					1	MILL LANE
NEW JERSEY BELL TELEPHONE CO	109	65.04	1					4A	1500 BROOKS BOULEVARD
NEW JERSEY BELL TELEPHONE CO	1103	600	3					6A	
NEW JERSEY BELL TELEPHONE/TAX DEPT	35	12	26.01					4A	29 EAST MOUNTAIN ROAD
NEW JERSEY BELL TELEPHONE/TAX DEPT	37	12	45.01					4B	795 MILL LANE
NEW YORK CENTRAL LINE LLC	828	182	8			02281	00339	5A	333 SUNNYMEAD ROAD
NEW YORK CENTRAL LINES LLC	835	183	16			02281	00339	5A	WESTON ROAD
NEW YORK CENTRAL LINES LLC	862	199	22			02281	00339	5A	WILLOW ROAD
NEW YORK CENTRAL LINES LLC	894	200.10	21			02281	00374	5A	WILLOW ROAD
NEW YORK CENTRAL LINES LLC	897	201	2			02281	00374	5A	HOMESTEAD ROAD
NEW YORK CENTRAL LINES LLC	898	202	5			02281	00374	5A	ROUTE 206
NEWALKAR, RAMDAS S & SANGITA R	813	180.03	16			06657	02115	2	30 TORBET ROAD
NEWBURY, MARK E. & ROBYN E.	1071	207.01	84			01912	00161	2	12 DOW DRIVE
NEWCOMER, SHARON	138	141	6			02269	00456	2	168 FALCON ROAD
NEWELL, DEVON L	783	178.01	96			06860	02457	2	17 CHETWOOD COURT
NEWELL, KYLE & DEVON	18	8	35			06928	03145	2	6 LARCH LANE
NEWFIELD, STEVEN & CYNTHIA	220	149.03	44			01853	00062	2	72 BEECHWOOD CIRCLE
NEWMAN, DAVID L & ELIZABETH J	980	204.12	5			01547	00515	2	9 STONEWAIN STREET
NEWMAN, JOELLA	536	163.06	3	C2322		05995	00260	2	107 BLUEBIRD DRIVE 2B
NEWMAN, JOHN F. JR. & VALERIE A.	776	178	13.32			01557	00052	2	13 MANOR DRIVE
NEWMAN, MICHAEL & COURTNEY	953	204	26.03			06482	02064	2	51 WOODS ROAD
NEWMAN, PHIL & LAURA	330	151.13	8			02074	00061	2	15 MORE ROAD
NEWPORT, RICHARD & LINDA L	566	163.21	4	C0302		02155	00848	2	302 WINDSOR COURT
NEWPORT, RICHARD & LINDA	501	163.05	1.01	C2305		06265	03747	2	904-5 RENATE DRIVE
NEWTON, BERNARD E & MARION S	649	171	8.01			01349	00759	2	290 LONG HILL ROAD

Taxing District 10 Hillsborough Twp

Name of Owner Additional Owners	Page No.	Block No	Lot No.	Lot Qualifier	Account No.	Deed Book	Deed Page	Class	Property Location
NEWTON, JOHN R & JULIANNE	478	163.02	19.03			05183	01194	2	2 LOWE AVENUE
NEWTON, RICHARD A & EVELYN C TRUSTE	296	151.02	33			02138	00531	2	25 RUNYON STREET
NG RICHARD & ZHANG CINDY	516	163.05	101.27			07164	02840	2	6 PASSE COURT
NG, ANDREW & SYLVIA	701	175	83			07413	02306	2	521 SHEPPARD COURT
NG, CHEE & CHUA, KELLY	825	180.09	75			06653	00969	2	14 BOEHM WAY
NG, WILBERT & DEBORAH T	896	200.11	3			05179	01972	2	570 WILLOW ROAD
NGO, THO D & JESSICA	870	199	118			05786	03593	2	9 SHADY BROOK COURT
NGO, TUAN DUC & PHUONG MAM	861	199	19.10			07077	01634	2	23 NORTH VIEW DRIVE
NGUYEN, KHUYEN D & NG, KELLY R	420	153.08	68	C0256		07302	01414	2	528 ANDRIA AVE APT 256
NGUYEN, QUANG & LINH HUYNH	231	149.08	19			02267	00438	2	20 DRAKE ROAD
NGUYEN, THAN V & JENNIFER OANH K	1054	205.30	50			05982	02321	2	24 BURNISTON COURT
NGUYEN, THOMAS V & LIEN THI	254	150.02	28			02301	00164	2	42 VAN ZANDT DRIVE
NIBORSKI, A ESTATE C/O STEIN, K	118	90	12					1	ROOSEVELT AVENUE
NICHOLAS, NEAL & PATRICIA	1088	207.06	3			01600	00492	2	8 STRAWBERRY LANE
NICHOLAS, RONALD J & ROSEMARIE	912	203.08	7					2	13 ARDSLEY ROAD
NICHOLS, KEVIN G & HEWEL, CAROL A	688	174.04	37			05183	01135	2	31 STARVIEW DRIVE
NICHOLS, TODD & BETH	79	58	34			05936	01993	2	164 JOHANSON AVENUE
NICHOLSON, JOHN F & DEBORAH L	594	163.21	6	C1133		02018	00477	2	488 AUTEN ROAD 3C
NICHOLSON, JUSSARA	408	153.08	68	C0044		07055	02072	2	18 DEANNA DR APT 44
NICHOLSON, SUSAN PHYLLIS	886	200.06	2	C0202		05142	02583	2	202 CHANDLER COURT
NICOLI, ANTHONY L	945	203.23	39			02208	00871	2	16 IVY LANE
NICOSIA, KARL J & CHERYL L	280	150.14	21			06693	01311	2	213 BYWATER WAY
NIEDERLANDER, ROBERT	783	178.01	95			06133	01602	2	15 CHETWOOD COURT
NIEDT, RICHARD L & SUSAN G.	242	149.12	17			06356	03480	2	13 LEWIS STREET
NIEMIĆ, MICHAEL J & NIEMIĆ, R	140	141	33			05979	01708	2	199 ROUTE 206
NIEMIS, KYLE & STEPHANIE	716	175.06	68			07158	00926	2	11 MONFORT DRIVE
NIENART, MATTHEW & CYNTHIA A	32	12	3.19			01764	00868	2	603 BOOZER LANE
NIENART, MATTHEW & CYNTHIA A	194	145.03	37.01	Q0085		07025	00160	3B	676 RIVER ROAD
NIENSTEDT, COREY	354	151.20	1	C0503		07338	03835	2	503 COLUMBIA COMMON
NIGAM, RAJIV & RAIRIKAR, PRACHI	1021	205.15	34			06837	03380	2	8 JENNINGS COURT
NIGUSI, ETHIOPIA	438	153.13	1	C0902		06361	00840	2	902 ROBIN ROAD
NIJVELDT, G & GOVERS, S	934	203.18	2			02311	00001	2	2 BARBARA DRIVE
NIKITCZUK, JASON J & JENNIFER J	647	171	3.01			06693	03469	2	67 WERTSVILLE ROAD
NIKO, SUSAN GERRITY-	25	11	12			05819	00650	2	1134 RIVER ROAD
NIPER, CONCETTA A	412	153.08	68	C0099		05857	01940	2	38 DEANNA DR APT 99
NIPER, DAVID	878	200.05	4	C0002		06804	00671	4B	15 ILENE COURT
NIPER, ROBERT L & S A	645	169	47					2	476 LONG HILL ROAD
NIPPS, JOYCE & NIPPS, SUSAN RAY	603	163.22	4	C4343		06810	02188	2	43-43 BLOOMINGDALE DRIVE
NIRO, NICHOLAS J & DONNA M	812	180.03	4			06112	01390	2	29 BRENNAN WAY
NISCHAL, VARUN & POOJA LADDHA	754	177.02	50			06762	02220	2	12 POLHEMUS DRIVE
NISENSEN, LAWRENCE M & DEBORAH M	984	205	51			05451	01881	2	63 MILBURN DRIVE
NISIVOCIA, LISA	795	178.02	209			05509	02955	2	188 HOLLOW OAK COURT
NISKY, GLENN S & LINDA	762	177.06	17			01342	00231	2	486 AMWELL ROAD
NITSCHKE, FRANK & JHOANNA	195	145.04	8			05911	02391	2	9 FREY ROAD
NITTOLI, MIKEL	847	191	7			06245	00906	2	1105 MILLSTONE RIVER RD
NIVHAAN REALTY, LLC	374	152.06	34	C0101		07403	03224	4A	101 OMNI DRIVE
NIXON, KENNETH E	536	163.06	3	C2324		01523	00531	2	107 BLUEBIRD DRIVE 2D
NJ BELL TELEPHONE C/O TAX DEPT	38	12	45.04					1	MILL LANE
NJ DEPT OF TRANSPORTATION	378	153	11			07153	03012	15C	386 TRIANGLE ROAD
NJ THOROUGHbred HORSEMENS ASSOCINC	168	142	19			06788	01489	4A	150 ROUTE 206 SOUTH
NKC HOLDINGS, LLC	114	67	18.05			06325	02868	4A	2212 CAMPLAIN ROAD
NOBILE, GEORGE A & GUGLIUZZO, L	721	175.08	58			01914	00842	2	411 COVERT COURT
NOBILIO, MARK C & ANDREA	976	204.07	23			02200	00127	2	207 FAIRFIELD LANE
NOBLE, YAMIL	591	163.21	6	C0912		07256	03595	2	498 AUTEN ROAD 1B
NOFI, FILIPPO & KIMBERLY	1070	207.01	67			06833	03409	2	8 POPPY DRIVE
NOGUEIRA, NANCY A	604	163.22	5	C3124		05144	01883	2	31-24 BLOOMINGDALE DRIVE
NOH, JOONGHYUN & LEE, JAYOUNG	315	151.09	106			07110	02612	2	17 CRESTMONT DRIVE
NOLL MARTIN P & MARIA C TRUSTEE	350	151.16	142			02142	00767	2	50 NEW AMWELL ROAD
NOLL MARTIN P & MARIA C TRUSTEE	859	199	4			02142	00772	2	10 HAMILTON ROAD
NOLL, BERNADETTE	385	153.05	22043			07114	00038	2	606 TALL OAK LANE
NOLL, MARTIN JR & SCHNEIDER, KACY	52	16	2.01			06144	00147	2	5 NINTH STREET
NOMANI, MUHAMMAD S	729	175.10	12			07049	03755	2	911 CASE DRIVE
NOOKALA, SATISH K	1027	205.15	121			07074	03358	2	7 FRENCH DRIVE
NORBURY, ERIN	352	151.20	1	C0201		06426	02287	2	201 COLUMBIA COMMON
NORBUT, JONATHAN R & TINA PANFILI	713	175.06	25			06539	03480	2	624 VAN LIEW COURT
NORD, SHELLEY P	925	203.14	56			01671	00552	2	648 TOWNSHIP LINE ROAD
NORDONE, CHRISTOPHER R	416	153.08	68	C0158		06950	00365	2	60 DEANNA DR APT 158

Taxing District 10 Hillsborough Twp

18 Somerset County

Name of Owner Additional Owners	Page No.	Block No	Lot No.	Lot Qualifier	Account No.	Deed Book	Deed Page	Class	Property Location
NORFLEET, BRUCE G & C VAN CLEEF	983	205	26.02			06514	01359	2	1570 MILLSTONE RIVER ROAD
NORGARD, KENNETH R & JACQUELINE T	860	199	16			05730	00143	2	46 HAMILTON ROAD
NORK, PHILIP J	252	150.02	4			06612	03515	2	36 VAN ZANDT DRIVE
NORMAN, KATHLEEN G & JAMES A	955	204	35			02199	00649	2	139 WOODS ROAD
NORMANT, MICHAEL & SINEAD B	264	150.06	16			06647	01372	2	11 GULICK COURT
NORONHA, HAZLITT & SHARON O	795	178.02	221			06084	03064	2	137 HOLLOW OAK COURT
NORRBOM, MELISSA J & ERIC M	333	151.15	78			06811	02521	2	20 FOXHILL LANE
NORRIS, MARGARET L.	421	153.08	68			01470	00892	2	534 ANDRIA AVE APT 271
NORTHEAST DEVELOPERS	237	149.08	91.01		C0271			1	ZENK COURT - BASIN
NORTHEAST DEVELOPERS	237	149.08	91.02			05223	01579	1	ZENK COURT
NORTHEAST DEVELOPERS	237	149.08	91.03					1	ZENK COURT
NORTHEAST DEVELOPERS	237	149.08	91.04					1	ZENK COURT
NORTHRUP, BARBARA	789	178.02	129			05499	00821	2	54 BAYBERRY COURT
NORZ, CAROL & DONOVAN, BRUCE	68	48	11.02			05938	00123	2	643 RIVER ROAD
NORZ, NORMA	23	10	1					1	RIVERSIDE DRIVE
NORZ, NORMA	40	13.01	5			07243	03711	3A	938 RIVER ROAD
NORZ, NORMA	40	13.01	5		Q0049	07243	03711	3B	938 RIVER ROAD
NORZ, RICHARD A & DEBBIE L	38	13.01	1.01			02227	00623	2	116 SOUTH BRANCH ROAD
NORZ, RICHARD	39	13.01	2			01856	00221	3A	148 SOUTH BRANCH ROAD
NORZ, RICHARD	39	13.01	2		Q0086	01856	00221	3B	148 SOUTH BRANCH ROAD
NOSTRAND, PETER & KIMBERLY	937	203.19	29			06062	03591	2	73 MICHELLE LANE
NOTTINGHAM INVESTMENTS LLC	794	178.02	199			07298	01057	2	168 HOLLOW OAK COURT
NOVACK, TRAVIS & JENNIFER	555	163.09	1		C0051	07260	00493	2	51 DORCHESTER COURT
NOVACOM TELEPHONE CO., INC	879	200.05	4		C0016	02208	00815	4B	15 ILENE COURT
NOVAK, GREGORY J & JUDITH M	842	183.03	12			01963	00487	2	25 SUNNYSIDE LANE
NOVAK, JACK C. & LISA M.	970	204.06	40			07116	01811	2	8 FOX CHASE RUN
NOVAK, JAMES R & MCGARRY, DIANA L	992	205.03	13			07229	00486	2	8 PEMBROKE TERRACE
NOVAK, JOHN F JR & KAREN E	61	34	8			06195	03313	2	43 SECOND STREET
NOVAK, ROBERT & LINDA TRUSTEES	937	203.19	22			06426	00856	2	10 EVERGREEN COURT
NOVELLO, MICHAEL & JUSTYNA	210	148	10			05920	02616	2	474 NEW CENTRE ROAD
NOVI, JOSEPH M & MARIA S	367	152.03	4					2	4 BANOR DRIVE
NOVICH, JAY N & WENDY S	259	150.03	20			02240	00052	2	77 PERRINE PIKE
NOWACZEK, RICHARD A & LYNNE M	752	177.02	27			01827	00619	2	11 SWENEY COURT
NOWAK, JOSEPH B & MARIE R	932	203.17	3			01336	00208	2	19 SCOTT DRIVE
NOWAK, MIMI V	647	170	2.01			06939	01395	2	495 LONG HILL ROAD
NOWAK, PAUL & MARGARET	1017	205.13	28			07245	03291	2	13 MC MANNUS DRIVE
NOWAKOWSKI, KRZYSZTOF & ALICJA	445	153.14	1		C6910	02108	00117	2	69-J FARM ROAD
NOWICKA-ROLKA, IRENA	431	153.12	1		C0604	01655	00531	2	604 ROBIN ROAD
NOWOSIELSKI, ZYGMUNT & ELIZABETH	116	86	2			01631	00211	2	2133 CAMPLAIN ROAD
NOWOSIELSKI,OSKAR & WISNESKI,PAMELA	959	204.02	21			06818	02636	2	7 RADNOR COURT
NOYOLA, TERESA	11	5	44			05579	01753	2	875 AMWELL ROAD
NRS INVESTMENTS, LLC	413	153.08	68		C0111	07052	02481	2	38 DEANNA DR APT 111
NRS INVESTMENTS, LLC	504	163.05	1.01		C7105	07052	02521	2	807 EVES DRIVE 30
NSENYIRE, DENNIS O KAFI	995	205.04	23			06454	03055	2	17 PETRIK FARM ROAD
NUALPLUB, ERICA & SARAWUT	181	143	25.01			06538	01603	2	175 VALLEY ROAD
NUARA, CHARLES T	1068	207.01	48			05940	01487	2	16 MULFORD LANE
NUFRIO, ANTHONY R JR & WEINER, ADAM	177	142.05	3			05694	00989	2	67 VALLEY ROAD
NUGENT, DANIEL O & SHIRLEY	682	174	199.03			06909	01720	3A	380 DUTCHTOWN ROAD
NUGENT, DANIEL O & SHIRLEY	682	174	199.03		Q0530	06909	01720	3B	380 DUTCHTOWN ROAD
NUNES, JOSE C	535	163.06	3		C2221	01823	00690	2	117 BLUEBIRD DRIVE 2A
NUNES, JOSEPH M & ANABELA	321	151.09	187			02235	00283	2	31 HUGHEY LANE
NUNN, GREGORY & BLAIRE	680	174	164			06928	03108	2	16 BIGGS LANE
NUNN, JAMES & MARY	49	13.04	4.14			01970	00531	2	10 NORZ DRIVE
NUNN, RICHARD P & KATHY J	756	177.02	78			02143	00738	2	32 PIERSON DRIVE
NUNNA, RAVITEJA & PARITALA, PRIYANKA	964	204.04	25.01			07390	01517	2	280 SHELBURNE PLACE
NUNZIATA, ANTHONY & ANTONIETTA	871	199	127			06051	01037	2	41 GARRETSON LANE
NURIDEEN, KHALEEL M	711	175.06	9			02349	00526	2	183 BEEKMAN LANE
NURSE, KAREEM	497	163.05	1.01		C1302	07089	00310	2	587-2 AUTEN ROAD
NURSE, OWEN J & CYNTHIA DEC N	259	150.03	30			06558	03119	2	11 BENNET ROAD
NUSBAUM, THOMAS	120	117	1			07137	03607	2	40 SUNNYMEAD ROAD
NUSBAUM, THOMAS	121	117	3			07106	03342	1	40 SUNNYMEAD ROAD
NUSBAUM, THOMAS	121	117	4			07106	03342	1	GRANT STREET
NUSBAUM, THOMAS	121	117	5			07106	03342	1	GRANT STREET
NUSSBAUM, WILLIAM S & ERICCA E	383	153.05	22010			05706	03780	2	205 BROOKSIDE LANE
NUZZOLO, CARMINE J & BARBARA J	1033	205.18	9			02175	00491	2	17 HORSESHOE DRIVE
NWOSU, DEVON KELECHI	621	163.22	45		C3720	07386	03141	2	3720 ROYCE COURT
NYEKI, GRACE	389	153.05	22092			07248	00232	2	140 BROOKSIDE LANE

Taxing District 10 Hillsborough Twp

18 Somerset County

Name of Owner Additional Owners	Page No.	Block No	Lot No.	Lot Qualifier	Account No.	Deed Book	Deed Page	Class	Property Location
NYIENDO, TAIFA & GENEVA	860	199	17			05496	00102	2	48 HAMILTON ROAD
NYIRADI, ATTILA	492	163.04	100	C2708		06092	02369	2	2708 BALMORAL COURT
NZEKETHA, JOSEPH & MUKUNA,ELIZABETH	353	151.20	1	C0304		05284	00677	2	304 COLUMBIA COMMON
O'CONNOR, RICHARD K & CARMELINA	1088	207.05	35			05375	02793	2	28 HILLCREST ROAD
O&Z REALTY LLC,	386	153.05	22057			07147	03230	2	317 TALL OAK LANE
O&Z REALTY LLC,	398	153.05	22220			07147	03224	2	835 E. BROOKSIDE LANE
OBADO, JULIE A & WATSON, MALCOME J	392	153.05	22138			06953	01539	2	410 BROOKSIDE LANE
OBAL, ROBERT F & M	1075	207.01	127					2	7 HILAND DRIVE
OBARZANEK, MARCIN & JOANNA	849	191	19			07422	02428	2	1187 MILLSTONE RIVER RD
OBENAUER, JOHN E & PAULA C	1082	207.03	2			02178	00012	2	4 STEEPLE DRIVE
OBI,THOMPSON O & GLORIA N	980	204.12	8			02157	00592	2	15 STONEWAIN STREET
OBOUR, FRANCO & JOYCE ADUSEI	730	175.11	1			06009	00052	2	2 MARSHALL ROAD
OBREGON, WILLIAM & FRANCIA	736	175.15	2			07086	00852	2	117 WESCOTT ROAD
O'BRIEN, AMY E	100	60	24			06127	01528	2	105 KIMBERLY ROAD
O'BRIEN, BARBARA	37	12	44.01			05154	03340	2	775 MILL LANE
O'BRIEN, JOHN JR & TARA	42	13.01	5.34			06183	00175	2	15 NORZ DRIVE
O'BRIEN, PAUL R & CHRISTINE	717	175.08	1			02233	00031	2	168 BEEKMAN LANE
OBRIEN, ROBERT E & SIOBHAN	764	177.09	12			06159	03721	2	2 ASHWOOD TERRACE
O'BRIEN, THERESA M	619	163.22	45	C3611		01739	00487	2	3611 ROYCE COURT
OBROPTA, CHRISTOPHER C	348	151.16	50			06883	01048	2	605 CORNWALL COURT
OBROPTA, DOLORES M	120	116	12					2	30 SUNNYMEAD ROAD
OBROPTA, KATHLEEN	348	151.16	47			06398	01533	2	608 CORNWALL COURT
OBRYCKI, JAMES	405	153.08	68	C0009		06872	00328	2	24 DEANNA DR APT 9
OBRZUT, LEON E	560	163.09	6	C0206		01480	00033	2	681-C DOVER COURT
O'CALLAGHAN, SEAN & MARTHA LYN	200	145.08	9			06142	00146	2	1 COPE COURT
OCCHI, EDWARD P & LINDA M	254	150.02	35			02308	00186	2	13 WOLVERTON LANE
OCETNIK, MEREDITH	594	163.21	6	C1043		07416	02711	2	490 AUTEN ROAD 4C
O'CONNELL, JO H	890	200.08	8			02187	00386	2	20 WHITE MEADOW ROAD
O'CONNOR, ANN F	531	163.06	3	C1842		02327	00384	2	112 BLUEBIRD DRIVE 4B
O'CONNOR, ANN M & BUKOVECKY, JOHN	361	152	5			05106	02281	2	485 FARM ROAD
O'CONNOR, JOHN D & JOANN	922	203.14	10			05621	01768	2	27 CAMDEN ROAD
O'CONNOR, MARY T	128	140.02	4			06090	02539	2	7 THORNTON STREET
O'CONNOR, RICHARD & HELEN	370	152.05	12			05788	02244	2	20 FIELDHEDGE DRIVE
O'CONNOR,DANIEL & MARTINA	1075	207.01	133			06351	01523	2	7 RIVERVIEW TERRACE
O'DONNELL, DIANE	658	171	95.01			07102	01173	2	751 MONTGOMERY ROAD
O'DONNELL, JOSEPH C & REILLY, M K	969	204.06	31			06590	02339	2	6 PIEDMONT PATH
O'DONNELL, JOSEPH L JR & LAURA	732	175.11	32			05957	01543	2	307 SPADER COURT
O'DONNELL, MICHAEL & DIANE	653	171	50.01			06046	02235	4A	380 LONG HILL ROAD
O'DONNELL, THOMAS J & DIANNE M	839	183.01	66			02232	00663	2	33 ANNE STREET
O'DOWD, KENNETH J & ZINA	173	142	51					4B	406,412,420 ROYCEFIELD RD
OECKINGHAUS, HAROLD & PATRICIA A	31	12	3.16			01611	00177	2	609 BOOZER LANE
OEY, CHRISTOPHER BOE-YAO	575	163.21	4	C4241		06993	01241	2	42-41 BLOOMINGDALE DRIVE
OFFEN, STEPHEN M & WENDY H	961	204.03	21			1419	339	2	244 FAIRFIELD LANE
OFFIAH, WALTER & IRENE	244	149.14	25			07139	03729	2	34 PETERSON ROAD
OFFICE CONDOMINIUM DEV CORP NO 1	375	152.06	34	P0001		05208	01819	15F	OMNI DRIVE OFFICE COND
OFFICE CONDOMINIUM DEV. CORP NO. 1	373	152.06	27.01	P0001				15F	OFFICE CONDOMINIUM
OFFIT, CARL & MINDY	366	152.01	15			02353	00495	2	2 POST COURT
OFORI, SENYO KWEKU & FREDA	967	204.06	8			06021	02257	2	11 VALINOR ROAD
OGIBA, RICHARD & MARY K	77	58	7					2	108 JOHANSON AVENUE
O'GORMAN, JAMES & GERALDINE	1086	207.05	18			05031	03222	2	50 RIVERVIEW TERRACE
OGRODNIK, JENNIFER MARY	522	163.06	2	C1013		07421	00712	2	267 GEMINI DRIVE 1C
OGRODNIK, JENNIFER MARY	563	163.13	18	C1312		07118	00650	2	300 GEMINI DRIVE 1B
OHI ASSET (NJ) HILLSBOROUGH LLC	618	163.22	42			07311	00181	4C	600 AUTEN ROAD
OHNGEMACH, CHRISTOH & CYR, HEIDI	754	177.02	44			02252	00310	2	10 WALLACE BOULEVARD
OHST, MICHAEL E & REBECCA E	742	175.18	19.07			06145	02839	2	408 ERNEST DRIVE
OJEDA, ALFONSO & ID O	415	153.08	68	C0141		05621	00703	2	50 DEANNA DR APT 141
OJEDA, ALFONSO & OCHOTECO, IDA	416	153.08	68	C0154		05243	00787	2	60 DEANNA DR APT 154
OJEDA, LUISA V	539	163.08	1	C0902		02354	00843	2	916-B MERRITT DRIVE
OKAFOR, FRED E	183	144	16.05			06788	01012	2	99 BEEKMAN LANE
O'KANE, MICHAEL JOSEPH & MARY LYN A	873	199.01	11			02346	00478	2	21 HARVEST DRIVE
O'KEEFE, ROBERT N JR & AMANDA M	665	173	33			06576	03473	2	9 CLARK LANE
OKREPKY, VIVIAN	795	178.02	218			01870	00266	2	143 HOLLOW OAK COURT
OKUROWSKI, WALTER & SUSAN	98	59	2					2	160 DUKES PARKWAY EAST
OLANOFF, JEFFREY & JULIA	797	178.02	247			06997	02136	2	85 DORSET COURT
OLD CAMPLAIN, LLC	111	66	1.01			05163	03826	4B	51 OLD CAMPLAIN ROAD
OLDFIELD, NEIL F & PATRICIA	760	177.06	1			01413	00850	2	551 PLEASANT VIEW ROAD
OLDLAND, COLIN H & LEIGH ANN	428	153.10	1.02	C2605		06550	00025	2	2605 TRAFALGAR SQUARE

Taxing District 10 Hillsborough Twp

18 Somerset County

Name of Owner Additional Owners	Page No.	Block No	Lot No.	Lot Qualifier	Account No.	Deed Book	Deed Page	Class	Property Location
OLEAR, JEFFREY & LESLIE	267	150.08	1			02271	00591	2	49 VAN ZANDT DRIVE
O'LEARY, BRIAN & STEIN, KRISTEN	8	5	8			02247	00088	2	384 THREE BRIDGES ROAD
O'LEARY, THOMAS P JR	680	174	161					2	4 FEATHERBED LANE
O'LEARY, GERALDINE & GUBITOSA, DAVID	796	178.02	236			05807	03791	2	97 DORSET COURT
OLEKSON, REGINA M & CHARLES, J C	678	174	139			06595	03240	2	369 ZION ROAD
OLEKSON, REGINA	547	163.08	1	C2207		05666	01100	2	899-D1 MERRITT DRIVE
OLES, BERNARD S	767	177.11	22			01796	00268	2	30 PIERSON DRIVE
OLIVEIRA, JENNIFER	596	163.21	7	C2844		07242	03605	2	28-44 BLOOMINGDALE DRIVE
OLIVER, BRUCE M	649	171	11.01			06075	00527	3A	314 LONG HILL ROAD
OLIVER, BRUCE M	649	171	11.01	Q0531		06075	00527	3B	314 LONG HILL ROAD
OLIVER, BRUCE M	650	171	11.05	Q0531		06075	00521	3B	LONG HILL ROAD
OLIVER, JOHN P & JODI	993	205.04	1			05177	00006	2	288 WOODS ROAD
OLIVER, PETER	1074	207.01	112			05742	01464	2	668 TOWNSHIP LINE ROAD
OLIVERA, MARCEL & ZAIDA	452	153.15	1	C4306		02194	00472	2	188 WILDFLOWER LANE
OLIVO, ALEJANDRINA	785	178.02	14			07412	00779	2	27 ALPINE COURT
OLIVO, ANTHONY R.	4	4	2.02			07119	00001	2	212 HOCKENBURY ROAD
OLIVOLA, MARK & LINDA A	929	203.16	16			02138	00630	2	106 STEPHEN WAY
OLIWA, MAREK & IZABELA	782	178.01	83			06301	02155	2	129 BREE COURT
OLLEY, TAMMY & JONES, OWEN A	680	174	162			07325	01375	2	7 FEATHERBED LANE
OLNEY, CHRISTOPHER J & DANIELLE L	869	199	105			06152	03482	2	91 ROYCE BROOK ROAD
OLNEY, STEVEN & JESSICA	306	151.07	14			07041	00391	2	17 FISHER DRIVE
OLOCHWOSZCZ, GABRIEL & STACEY SITA	855	196	5			06659	02080	2	1229 MILLSTONE RIVER ROAD
OLSEN, ROBERT H JR & KATHLEEN A	260	150.03	35			05177	02760	2	1 BENNET ROAD
OLSON, ERIK & KELLY, DOROTHY	889	200.07	34			05599	03270	2	41 WHITE MEADOW ROAD
OLSON, GAYLORD G & MIHAELA E	495	163.05	1.01	C1004		02317	00870	2	808 EVES DRIVE 2D
OLSON, MATTHEW E	522	163.06	2	C0944		02328	00029	2	257 GEMINI DRIVE 4D
OLSON, RICK & DEBORAH MCLACHLAN	405	153.08	68	C0006		06840	02680	2	24 DEANNA DR APT 6
OLSZYK, JOAN M	972	204.06	76			06041	00044	2	4 TALLY HO TRAIL
OLUKOYA, PETER ADEMOLA & OLASINBO A	824	180.09	57			06342	01015	2	31 BOEHM WAY
OM REALTY, LLC	829	182	38.01			06862	02321	4A	349 ROUTE 206
OM REALTY, LLC	830	182	38.02			06862	02315	1	351 DOCTORS WAY
OMAGBEMI, SOPHIA	426	153.09	1.01	C3603		07302	01073	2	3603 WELLINGTON COURT
O'MARA, JAMES	690	174.04	69			07141	01983	2	61 EAST MOUNTAIN ROAD
OMBE, ENIYE & MEHTA-OMBE, ASHIKA	889	200.08	5			07042	00773	2	14 WHITE MEADOW ROAD
OMELIO, CHRISTINA	342	151.16	1.03	C6022		07066	02924	2	602-B MARLBOROUGH COMMON
OMNI 307 PROPERTY LLC	375	152.06	34	C0307		06176	00349	4A	307 OMNI DRIVE
OMTRI-VIJAYAKUMAR, AJAIKUMAR & MOHA	518	163.05	101.31	C305B		07233	01508	2	5B TIPPET STREET
ONDERKO, DAVID J & BRIDGETTE S	308	151.08	21			02072	00310	2	3 CRAMMER LANE
ONDERKO, THOMAS & CHRISTINE	22	8.01	13			01900	00507	2	741 AMWELL ROAD
ONDIK, PETER A & JOANNE	574	163.21	4	C4214		06606	00784	2	42-14 BLOOMINGDALE DRIVE
ONE FOUR NOTTINGHAM WAY LLC	106	65	29			05384	03269	2	14 NOTTINGHAM WAY
O'NEAL, BARBARA E	355	151.20	1	C1001		01461	00682	2	1001 WASHINGTON COMMON
O'NEIL, DENNIS J	408	153.08	68	C0053		06540	02155	2	28 DEANNA DR APT 53
O'NEIL, DENNIS	495	163.05	1.01	C1005		06456	01745	2	808 EVES DRIVE 3E
O'NEIL, DEVAN T & FADDISH, TAMARA M	354	151.20	1	C0504		07331	00202	2	504 COLUMBIA COMMON
ONEILL, ANNETTE	581	163.21	5	C2634		06961	03113	2	26 BLOOMINGDALE DRIVE 3D
O'NEILL, EDWARD & VICTORIA L	135	140.03	13			07297	02878	2	15 WEBER AVENUE
O'NEILL, JOHN R & AMY C	1093	207.08	25			02184	00471	2	39 RIVERVIEW TERRACE
O'NEILL, JUNE ANN	401	153.05	22255			05060	02791	2	650 E. BROOKSIDE LANE
O'NEILL, LAWRENCE M & KELLY ANN	150	141.01	6			02289	00103	2	22 MALLARD ROAD
O'NEILL, MARY ALICE	789	178.02	126			01696	00395	2	48 BAYBERRY COURT
O'NEILL, WILLIAM & GAIL	466	156	1			05051	01025	2	75 MEADOWBROOK DRIVE
ONEY, ALVINA R	112	67	6					2	2284 CAMPLAIN ROAD
ONYEJIKA, IKE & SANDERS, CRISTA	546	163.08	1	C2106		07347	01084	2	901-F MERRITT DRIVE
OPIDA, MAXINE GRACE & PRINCESS A.,	845	183.05	20			07225	00087	2	267 HAMILTON ROAD EAST
OPIE, RICHARD & WENDY	338	151.16	1.03	C1603		02071	00869	2	1603 WILLIAM AND MARY CMN
OPIE, THERESA L	65	41	1			02168	00871	2	73 FIFTH STREET
ORAM, PAUL	785	178.02	9			02203	00255	2	17 ALPINE COURT
ORAM, TODD & LAURA	674	174	47			07026	03585	2	313 EAST MOUNTAIN ROAD
ORANCHAK, GINA	537	163.06	3	C2419		07404	01789	2	88 BLUEBIRD DRIVE
ORDNER, RICHARD C JR	622	163.22	45	C3727		05895	01106	2	3727 ROYCE COURT
ORECCHIO, ROBERT J & ELLYCE C	52	14	12.08			02076	00336	2	959 RIVER ROAD
O'REGAN, WILLIAM J & CARLYN M	351	151.16	155			06871	00372	2	2 QUICK DRIVE
O'REILLY, BRIAN & BAERBEL BROWN	686	174.04	9			06535	03154	2	24 STARVIEW DRIVE
O'REILLY, MEGHAN LYNN	340	151.16	1.03	C1707		07235	00236	2	1707 WILLIAM AND MARY CMN
O'REILLY, PAUL V & MARY ELLEN	979	204.11	10			01513	00116	2	18 VALINOR ROAD
O'REILLY, ROBERT P & GERTRUDE ANN	377	152.07	13					2	17 LINDSTROM DRIVE

Taxing District 10 Hillsborough Twp

18 Somerset County

Name of Owner Additional Owners	Page No.	Block No	Lot No.	Lot Qualifier	Account No.	Deed Book	Deed Page	Class	Property Location
O'REILLY, ROBERT P JR & MAUREEN	51	14	10.05			01588	00250	2	935 RIVER ROAD
O'REILLY, VICTORIA	102	62	13			05476	00314	2	121 HAMMLER ROAD
O'RELLANA, REBECCA & ERIC	618	163.22	45	C3601		07266	03520	2	3601 ROYCE COURT
ORKIN, NEIL S. & MONTILUS, TAMAR	1082	207.03	2.01			06991	02073	2	6 STEEPLE DRIVE
ORKIN, NEIL	410	153.08	68	C0075		05962	00257	2	32 DEANNA DR APT 75
ORMAZA, JORGE A & MARIA E	753	177.02	29			06680	02337	2	15 SWENEY COURT
ORMSBY, DIANE & EARL L	130	140.02	39			06696	01305	2	47 WEBER AVENUE
O'RORKE, LISA B.	364	152	9.25			07151	02867	2	53 DITMARS CIRCLE
O'ROURKE, DANIEL & ANNETTE	688	174.04	31			07013	01090	2	82 MURRAY DRIVE
ORR, MICHAEL & SUSAN	844	183.05	8			06619	01198	2	9 CLAREMONT DRIVE
ORR, RICHARD W & DEBORAH A	220	149.03	48			05020	03044	2	68 BEECHWOOD CIRCLE
ORRIGO, DEBBIE N	642	169	13			02230	00081	1	MONTGOMERY ROAD
ORT, DONALD H & GRAY, DIANE T	13	6	8			01533	00884	2	500 BLACKPOINT ROAD
ORTADO, CHRISTOPHER	623	163.22	46	C3309		07251	02079	2	3309 RICHMOND COURT
ORTEGA, ANDRES JOSE LUIS ZARATE	139	141	21			07367	00910	2	257 ROUTE 206
ORTEGA, JUAN & CHRISTINE	762	177.08	1			02203	00627	2	7 ASHWOOD TERRACE
ORTIZ, CARLOS M & DANIELLE M	732	175.11	29			01641	00643	2	310 SPADER COURT
ORTIZ, DAVID & CELESTE TRUSTEES	984	205	61			06369	01386	2	43 MILBURN DRIVE
ORTIZ, MARIA M	525	163.06	2	C1242		06984	03485	2	287 GEMINI DRIVE 4B
ORTIZ, MAURICIO & BARRERA, CLAUDIA	1038	205.21	12			06930	00614	2	23 MILLER DRIVE
ORTIZ-IRIZARRY, DORA & LUIS IRIZARR	862	199	21.03			07015	02635	2	88 HAMILTON ROAD
ORTU, JOSEPH & CYNTHIA S	698	175	34.03			02224	00643	2	82 EAST MOUNTAIN ROAD
ORUGANTI, MALLIKARJUNA & CHERUKURI	86	58	72.65			06791	03223	2	111 NOSTRAND ROAD
ORYNIAK, THOMAS & CARYN C	905	203.04	3			01985	00853	2	7 MATTHEW ROAD
ORZECZOWSKI, JOHN	522	163.06	2	C0943		06613	00397	2	257 GEMINI DRIVE 4C
ORZEL, GREGORY & NANCY	616	163.22	21			01548	00793	2	3 LYNN COURT
OSBORN, PETER & HERITAGE STACEY	17	8	22			06755	03178	2	765 AMWELL ROAD
OSBORNE, MELVILLE W	107	65	43			06713	01457	2	14 SHERWOOD CLOSE
OSCILOWSKI, RENE & JOHN	694	174.07	5			07030	01329	2	65 MURRAY DRIVE
OSEI, COMFORT A	389	153.05	22088			01934	00354	2	495 BROOKSIDE LANE
OSEI-AMOAKO, YAW & AMA	391	153.05	22125			01866	00742	2	226 BROOKSIDE LANE
OSEI-DUAH, CHARLES & AGNES	443	153.13	1	C1062		02208	00768	2	1062 ROBIN ROAD
OSEI-DUAH, KENNEDY	390	153.05	22103			07032	02227	2	118 BROOKSIDE LANE
OSGOOD, CODY M. & RULKA, JENNIFER I	390	153.05	22100			07205	02188	2	124 BROOKSIDE LANE
OSLICK, MARCI L & WELSHER, PHILIP	1065	207.01	7			01922	00646	2	27 STURWOOD DRIVE
OSMAN, AHMED & ELGOHARY, YOUSRA	92	58	72.148			05895	01717	2	1 LEIGH ROAD
OSMOLSKI, BARBARA	385	153.05	22030			01542	00593	2	422 TALL OAK LANE
OSORIO, STHEFANY	509	163.05	1.05	C3019		07179	01583	2	3019 REVERE COURT
OSSMAN, A GEORGE III & BARBARA A	721	175.08	63			01901	00760	2	401 COVERT COURT
OSTASZEWSKI, BRAD & TORA	799	178.02	267			06996	03181	2	12 BRADOVRA COURT
OSTASZEWSKI, LAURENCE P & NANCY A	228	149.06	48			01852	00716	2	63 LONGFIELD DRIVE
OSTERGREN, AMY L	1018	205.14	4			05051	03296	2	34 MILBURN DRIVE
OSTERMAN, ALFRED H	663	173	9.07			05981	01425	3A	25 WERTSVILLE ROAD
OSTERMAN, ALFRED H	663	173	9.07	Q0532		05981	01425	3B	25 WERTSVILLE ROAD
OSTROWSKI, BERNARD W & IRENE	275	150.12	41			06625	02211	2	37 SNOWBOURN PLACE
OSTROWSKI, RAYMOND & DANA	1072	207.01	102			06832	02969	2	6 HILAND DRIVE
O'SULLIVAN, EDWARD & JULIE DEERING-	916	203.11	2			06435	02497	2	9 BEVERLY DRIVE
O'SULLIVAN, GERARD & ANN MARIA	4	4	2.06			06210	01637	2	222 HOCKENBURY ROAD
O'SULLIVAN, ILONA	135	140.03	8			06094	01874	2	25 WEBER AVENUE
OTERO, AILEEN	7	5	4.01			07296	02458	2	225 HOCKENBURY ROAD
OTERO, GEORGE	212	148	26			07163	02578	2	233 SOUTH BRANCH ROAD
OTERO, JENNY & MATOS, JAIME	893	200.10	12.01			07395	00894	2	8 COLE COURT
OTICON CORP C/O HEARING LIFE	72	51	4	C0321		02284	00192	4A	321 COURTYARD DRIVE
OTICON CORP C/O TOTAL HEARING CARE	71	51	4	C0311		02284	00192	4A	311 COURTYARD DRIVE
OTT, CHARLES & LAUREN	1086	207.05	16			06873	01494	2	31 STRAWBERRY LANE
OTT, MICHAEL & MARIA CECILIA P	539	163.08	1	C0806		06790	01456	2	918-A MERRITT DRIVE
OTTINO, JO ANN	802	178.02	314			06992	02551	2	3 WHITEHALL COURT
OTTO, JOHN CHARLES & CARA ANN	41	13.01	5.12			05180	01378	2	860 RIVERSIDE DRIVE
OUAZENE, RBIAI & VADHER, SUNANDA	827	182	2.14			07118	02356	2	227 SUNNYMEAD ROAD
OUELLET-CARMEN, DOMINIQUE	788	178.02	119			02318	00759	2	34 BAYBERRY COURT
OUSSATY, JANET M	382	153.01	25			01969	00789	2	7 LIBERTY TRAIL
OUTDOOR SYSTEMS INC	901	202	23			02099	00274	1	ROUTE 206
OUTDOOR SYSTEMS INC	901	202	23	B01				4A	ROUTE 206
OVALLES, ROSELIO & BARRANTES, YIZMIN	468	156	16			06942	02033	2	39 MEADOWBROOK DRIVE
OVERHOLSER, RUTH A	429	153.10	1.02	C2708		01525	00607	2	2708 KENT PLACE
OWENS, DARWIN M & PHYLLIS C	919	203.12	9			01843	00479	2	3 SCOTT DRIVE
OWENS, JEANETTE	203	147	3			07323	01035	2	902 RIVER ROAD

Taxing District 10 Hillsborough Twp

18 Somerset County

Name of Owner Additional Owners	Page No.	Block No	Lot No.	Lot Qualifier	Account No.	Deed Book	Deed Page	Class	Property Location
OWN, DINA & MOHAMED, ZEYAD	246	149.15	9			07359	02558	2	10 DE RIEMER ROAD
OXFORD, SYLVAN & TERRY	803	178.02	321			05610	01465	2	45 BALSAM COURT
OZBAS, BULENT & SIMLA	230	149.08	13			06332	02671	2	8 DRAKE ROAD
P & G SOMERSET HOLDINGS LLC	507	163.05	1.01	C9101		07278	02496	2	806 EVES DRIVE 1K
P & G SOMERSET HOLDINGS LLC	527	163.06	2	C1541		07243	00293	2	299 GEMINI DRIVE 4A
P & O REALTY ASSOCIATES LLC	617	163.22	28			05542	00790	4A	1 NEW AMWELL ROAD
P & S ENTERPRISES	171	142	28			05644	00347	4B	186 ROUTE 206 SOUTH
PA 206, LLC	866	199	63			07412	02875	4A	403 ROUTE 206
PABST, JAMES P & KATHRYN A	1044	205.24	9			05868	02848	2	4 COVEL DRIVE
PACE, BRIAN & ALEXA	232	149.08	32			07125	00365	2	298 APRIL VALLEY DRIVE
PACE, ROBERT & MELISSA	763	177.08	13			06594	02249	2	34 OXFORD PLACE
PACHECO, ANDRES D & CARLA SANTOS	1077	207.02	14			06950	01861	2	62 RIVERVIEW TERRACE
PACHON, STEVEN & JENNIFER	12	5	45.10			07135	00152	2	233 HOCKENBURY ROAD
PACIFICÓ, ANTHONY & MADELINE	451	153.15	1	C4207		01517	00553	2	204 WILDFLOWER LANE
PADGETT, DEBORA	540	163.08	1	C0907		01949	00871	2	916-G MERRITT DRIVE
PADHY, GANESH & SUPRIYA	257	150.02	76			06969	01393	2	33 WESLEY ROAD
PADILLA, JAMES J	953	204	18			01613	00683	2	218 AMWELL ROAD
PADLA, DOUGLAS E & JARDENITA J	671	174	25			06604	03396	2	87 EAST MOUNTAIN ROAD
PADLA, FLORENCE	173	142	46					2	105 VALLEY ROAD
PADLO, EDNA M C/O PATRICIA VARGA	173	142	48					2	115 VALLEY ROAD
PADMANABHAN, KRISHNAN & CHITRA	991	205.02	73			07092	00625	2	16 MC BRIDE COURT
PADMANABHAN, RAMESH & NISHA	976	204.07	42			06897	03322	2	217 FAIRFIELD LANE
PADRO, BONITA	793	178.02	191			07143	01684	2	152 STRATFORD COURT
PADRUSCH, GREGORY & MANOSHA	283	151	12.25			06691	01911	2	3 LANGDEN CLOSE
PADULA, LINDA M & MICHAEL	523	163.06	2	C1131		05415	03281	2	277 GEMINI DRIVE 3A
PAFIAKIS, AFSTATHIOS & MELISSA	80	58	52			06589	02398	2	121 TAYLOR AVENUE
PAGAN, DAVID & ANNA	848	191	16.02			07024	01776	15F	1171 MILLSTONE RIVER RD
PAGAN, WILLIAM & DAWN M	259	150.03	29			01800	00276	2	13 BENNET ROAD
PAGANO, CHARLES S & DENISE L	244	149.14	26			06762	00102	2	32 PETERSON ROAD
PAGANO, ROBERT A & LAUREL L	730	175.11	7			01543	00177	2	110 VAN DYKE COURT
PAGE, DYLAN & ALYSA	213	148	35			07344	00373	2	247 SOUTH BRANCH ROAD
PAGE, RICHARD II & LYNN	113	67	13			05216	03576	2	2256 CAMPLAIN ROAD
PAGE, WILLIAM L KATHLEEN A	42	13.01	8.03			01329	00037	2	200 SOUTH BRANCH ROAD
PAIGE, RENEE M	666	173	46			01839	00265	2	358 ZION ROAD
PAIPILLA, ERIKA	593	163.21	6	C1021		07319	02176	2	490 AUTEN ROAD 2A
PAJKA, EDYTA & SUSZYNSKI, MICHAEL	243	149.14	8			07318	02606	2	14 BROACH WAY
PAKENHAM, CARLY JEAN	382	153.01	20			05729	01986	2	52 INDEPENDENCE DRIVE
PAKOZDI, FRANK & ISABELLA M	465	155	50			01612	00761	2	184 SOUTH TRIANGLE ROAD
PAKUNLU, ISITAN & GULSUM N	569	163.21	4	C0714		06973	02684	2	714 WESTMINSTER COURT
PALAGYI, MARY IR	952	204	15			07076	00085	2	234 AMWELL ROAD
PALAGYI, OTTO & CAROL	1051	205.30	7					2	200 SCHILKE LANE
PALAGYI, OTTO J & CAROL	777	178	13.41			06968	01478	2	4 MANOR DRIVE
PALANIAPPAN, PALANIAPPAN & N.,	263	150.05	9			07221	03143	2	2 YOST DRIVE
PALANIYAPILLAI, KUMAR & BALAN, S	1040	205.22	2			06838	00750	2	22 BERNART COURT
PALAPARTHI, V & BAYYA, K	185	145	10			05130	03775	2	2 COURY ROAD
PALATINI, RYAN & TARA	110	65.04	10			06928	02881	2	21 MAGDA LANE
PALAZZO, JANE E	594	163.21	6	C1131		06771	02102	2	488 AUTEN ROAD 3A
PALINKAS, JOHN & MARCELLA	146	141	121			06903	03546	2	84 KLINE ROAD
PALIT, SNEHASIS	561	163.09	6	C0402		07042	02170	2	665-E DOVER COURT
PALITCHKA, JOHN & DIANE	829	182	33			07166	03854	2	11 OLD SOMERVILLE ROAD
PALL, KULJOT & AMANDEEP	206	147	49.03			06691	00516	2	2 EYRING ROAD
PALLADINO, RICHARD & ROSEANN	1054	205.30	53			05923	02752	2	18 BURNISTON COURT
PALLAI, MELISSA L	972	204.06	71			06925	02210	2	12 HUNTSMAN LANE
PALLAY, GARY S & LAURA D	771	177.13	48			02213	00395	2	47 PIERSON DRIVE
PALLAY, JOSEPH	885	200.06	2	C0171		06718	01075	2	171 CHANDLER COURT
PALMA, BRIAN	1065	207	7.03			07296	02816	2	574 HILLSBOROUGH ROAD
PALMA, FERDELIZA	412	153.08	68	C0102		06107	00380	2	38 DEANNA DR APT 102
PALMER, JAY R & FIEDLER, AMY	793	178.02	183			06051	03732	2	136 STRATFORD COURT
PALMER, JONATHAN M & MENAFRO, S	969	204.06	39			06972	03362	2	2 KESWICK COURT
PALMER, PETER & MARIA ARRIETA	321	151.09	190			02215	00309	2	34 HUGHEY LANE
PALMER, RICHARD W & ANGELE C	232	149.08	30			02293	00086	2	294 APRIL VALLEY DRIVE
PALMERI, NICOLE	602	163.22	4	C4311		07304	00300	2	43-11 BLOOMINGDALE DRIVE
PALMIERI, ANTHONY & CATHERINE M	1026	205.15	115			06625	03520	2	19 FRENCH DRIVE
PALMIERI, JOSEPH K	346	151.16	14			07279	02626	2	420 BRADFORD COURT
PALMISANO, ROBERT & TERESA	1005	205.10	8			01886	00369	2	15 DILTS LANE
PALO, MICHAEL D & BONNIE L	1012	205.11	50			02218	00741	2	34 HORSESHOE DRIVE
PALOVICK, ANTHONY	419	153.08	68	C0249		07204	02212	2	528 ANDRIA AVE APT 249

Taxing District 10 Hillsborough Twp

18 Somerset County

Name of Owner Additional Owners	Page No.	Block No	Lot No.	Lot Qualifier	Account No.	Deed Book	Deed Page	Class	Property Location
PALUCHNIAK, ANDREZEJ & ZOFIA	501	163.05	1.01	C2401		02150	00366	2	912-1 RENATE DRIVE
PALUMBO, AUGUST J & CONI C	215	149.01	27			05999	02634	2	58 OAK TERRACE
PALUMBO, AUGUST J & CONI	167	142	6			06070	02958	2	266-A/266-B ROYCEFIELD RD
PALUMBO, AUGUST J	167	142	5			07044	00610	2	258 ROYCEFIELD ROAD
PALUMBO, DAVID & JENNIFER	925	203.14	48			06857	01542	2	569 SOUTH WOODS ROAD
PALUMBO, SALVATORE	891	200.09	3			06063	00964	2	11 WINDING WAY
PALURU, ADITYA & GUNDA, ARPITHA	349	151.16	118			07120	02466	2	106 EASTWICK COURT
PALZER, KARL R	857	198	3			01733	00460	2	285 AMWELL ROAD
PAMIETA, BRONISLAW & GRAZYNA	736	175.14	10			02229	00895	2	33 PRALL ROAD
PAMPANA, VIJAY S & VEERABATHI	1034	205.19	10			06919	00981	2	19 LUCAS DRIVE
PAMPANI, EDWARD & DOREEN	455	153.15	1	C7007		02338	00108	2	70-G FARM ROAD
PAMPANI, JULIUS & TRINA	833	182.03	6			01680	00699	2	41 HAMILTON ROAD
PAMULA, DOROTHEA M	342	151.16	1.03	C6032		01407	00231	2	603-B MARLBOROUGH COMMON
PAN, JIAN & ZHU, YONGHUA	88	58	72.89			06018	03231	2	71 NOSTRAND ROAD
PAN, WEIDONG & LI TAN	754	177.02	54			06652	03226	2	20 POLHEMUS DRIVE
PAN, ZIQING & LIU JINGHUI	538	163.08	1	C0602		06702	00836	2	922-G MERRITT DRIVE
PANACCIONE, JAMES & JULIE	974	204.06	98			02234	00717	2	28 FRANCIS DRIVE
PANACEA HOLDINGS, LLC	514	163.05	100	C0101		06289	00223	4A	491 AMWELL RD UNIT 101
PANAMGIPALLI, SRIMADHU & SAISUDHA	823	180.09	40			06676	02763	2	1 BRENNAN WAY
PANASIK, ROBERT & BARTLETT, T	357	151.20	1	C1401		01612	00380	2	1401 WASHINGTON COMMON
PANCHAL, DEVENDRA & PRAGATI	339	151.16	1.03	C1614		07074	02067	2	1614 WILLIAM AND MARY CMN
PANCHAL, JIGNESH S & SHEETAL J	1041	205.22	10			06817	01204	2	21 BERNART COURT
PANCHAL, NIMESH & ARTI N	93	58.01	14			06257	00635	2	39 CAMPBELL ROAD
PANCHAL, PRADIPKUMAR C. & SONALBEN	921	203.13	1			07199	03209	2	1 FERN WAY
PANCHAL, RONAK G & KHUSHBOO N	591	163.21	6	C0842		07416	03237	2	508 AUTEN ROAD 4B
PANCHAL, TEJAS & BHUMIKA	759	177.05	3			07382	03096	2	96 OXFORD PLACE
PANCHEDULA, VENKATESH & ANITHA R	1026	205.15	109			06702	00106	2	31 FRENCH DRIVE
PANCHERY, RICHARD & GRISEL	929	203.16	22			06731	02174	2	42 MICHELLE LANE
PANDA, NIRMALENDU & LAL, REETA	1016	205.13	24			06901	03223	2	5 MC MANNUS DRIVE
PANDA, SHIKHA & GOKUL	856	198	2.01	Q0118		07323	00061	3B	MILLSTONE RIVER ROAD
PANDE, NAMITA N	40	13.01	4.27			06994	03774	2	6 FELLE PLACE
PANDEY, DHEERENDRA V & SHARMA	714	175.06	47			06874	02980	2	82 MARSHALL ROAD
PANDEY, VIVEK & TIWARI, PRIYANKA	232	149.08	37			07331	03623	2	307 APRIL VALLEY DRIVE
PANDIAN, K N & RATNASABAPATHY S	286	151	12.70			06667	00907	2	1 ALLIGER CLOSE
PANDIT, ARVIND & YUHUAN	238	149.10	14			02090	00108	2	66 LONGFIELD DRIVE
PANDIT, SUMIT & NAYAK, KANIKA	246	149.16	6			07341	03115	2	440 CONOVER DRIVE
PANDYA, NACHIKET A & CHLOE STEVENSON	242	149.12	18			06565	01619	2	11 LEWIS STREET
PANDYA, SNEHA	785	178.02	2			07188	03411	2	3 ALPINE COURT
PANDYA, SONAL	492	163.04	100	C2902		07367	02230	2	2902 CROMWELL COURT
PANE, JEFFREY S & KELLY R	787	178.02	31			06152	03413	2	62 SHIRE COURT
PANEK, FRANCIS J & A M	471	159	1					2	23 CRANBROOK AVENUE
PANELLA, STEVEN C & JENNA N.	185	145	20			07246	03865	2	592 RIVER ROAD
PANETTA, LOUIS ANGELO II & JULIE A	488	163.04	100	C2002		07184	02723	2	2002 WILSHIRE COURT
PANG, JEFFREY & SUSANNAH	96	58.02	7			02300	00496	2	4 LEIGH ROAD
PANGBORN, RUSSELL	14	6	30			01796	00528	2	552 BLACKPOINT ROAD
PANGI, AMY M	342	151.16	1.03	C1909		06211	01307	2	1909 WILLIAM AND MARY CMN
PANJA, SUKANTA & ROY, POULAMI	579	163.21	5	C2422		07371	03216	2	24 BLOOMINGDALE DRIVE 2B
PANKOWSKI, BENEDICT & BARBARA	116	78	3.02			01456	00620	1	TAYLOR STREET
PANKOWSKI, JOANN	406	153.08	68	C0025		02289	00465	2	16 DEANNA DR APT 25
PANKOWSKI, VINCENT & SUZANNE	1065	207.01	3			06921	03469	2	8 WOODSHIRE WAY
PANKULICS, GERALD & DONNA I	929	203.16	19			02181	00748	2	36 CAMDEN ROAD
PANLILIO, MARCOS	534	163.06	3	C2144		07340	02813	2	131 BLUEBIRD DRIVE 4D
PANNALA, SIDDAIAH & KAVITHA	234	149.08	66			06883	00077	2	13 DE RIEMER ROAD
PANNEERSELVAM, S & KANNAN, N	243	149.14	16			07409	02872	2	52 PETERSON ROAD
PANT, NISHANT & MANJARY	314	151.09	97	C0089		07368	00822	2	21 BATEMAN WAY
PANYKO, CHRISTOPHER & ILLAINA	99	60	6			06758	02913	2	192 DUKES PARKWAY EAST
PANZANO, NICOLE	354	151.20	1	C0407		05476	00643	2	407 COLUMBIA COMMON
PANZERA, CARLINO & CONCETTA TRUSTEE	977	204.08	2			02070	00518	2	7 HUNTSMAN LANE
PAOLILLO, MATTHEW & ALYSSA	32	12	3.26			06929	02136	2	819 CLAWSON AVENUE
PAOLILLO, MICHAEL	405	153.08	68	C0001		05955	00792	2	24 DEANNA DR APT 1
PAPA, CHRISTOPHER & CLARAMUNT-P.,	115	76	12			07260	00057	2	2221 CAMPLAIN ROAD
PAPAROZZI, MEAGHAN	652	171	27			05661	01789	2	346 LONG HILL ROAD
PAPCIAK, THADDEUS J	487	163.04	100	C1901		01724	00044	2	1901 WILSHIRE COURT
PAPE, MARY ANN	154	141.06	20			07027	02350	2	15 BELLIS CIRCLE
PAPERÀ, FRANK & FRANCES	764	177.10	4			01947	00493	2	778 ROUTE 206
PAPERÀ, FRANK F JR & DILEO, KATHER	741	175.18	8.02			06903	02246	2	348 SOUTH BRANCH ROAD
PAPPALARDO, JOSEPH J & LEWIN, NANCY	270	150.10	3			02247	00873	2	25 WESLEY ROAD

Taxing District 10 Hillsborough Twp

18 Somerset County

Name of Owner Additional Owners	Page No.	Block No	Lot No.	Lot Qualifier	Account No.	Deed Book	Deed Page	Class	Property Location
PAPPAS, DAMON WILLIAM & HAYLEY	911	203.07	7			07162	03224	2	2 WALNUT GROVE ROAD
PAPPAS, WILLIAM L & LINDA	999	205.05	43			01626	00443	2	631 HILLSBOROUGH ROAD
PAPROCKA, BEATA	597	163.21	7	C3031		06806	03884	2	30-31 BLOOMINGDALE DRIVE
PAPUGA, ROGER & CHRISTINA TRUSTEE	464	155	24			07026	02974	2	52 MEADOWBROOK DRIVE
PAPUGA, SUSAN K	344	151.16	1.03	C9041		06768	00019	2	904-A MARLBOROUGH COMMON
PARAB, ABHIJIT ARUN & ANANYA A.	515	163.05	101.09			07183	01141	2	32 TIPPET STREET
PARAB, SHIVPRASAD & PRANALI	271	150.10	7			06961	02968	2	17 WESLEY ROAD
PARAKHIA, RAHULKUMAR A & SWATI N	537	163.06	3	C2411		07069	03779	2	104 BLUEBIRD DRIVE 1A
PARAKHIA, RAHULKUMAR A. & PAGHDAR,	618	163.22	45	C3605		07145	03194	2	3605 ROYCE COURT
PARAMASIVAM, SRINATH CHITRA & S.	556	163.09	1	C0067		07123	00354	2	67 DEVONSHIRE COURT
PARASOLE, JAMES	987	205.01	24			06943	02940	2	11 OAKLEY KNOLL
PARDINI, MATTHEW & SANDRA	231	149.08	24			06905	01747	2	295 APRIL VALLEY DRIVE
PARDO, JOSE & NORMA	426	153.09	1.01	C3506		06761	02443	2	3506 WELLINGTON COURT
PAREKH, NIRAV N & REENA N	814	180.04	8			06325	00258	2	18 LAWRENCE COURT
PAREKH, SHIRISH & DAKSHA	272	150.12	1			01867	00425	2	135 RIVENDELL ROAD
PAREKH, VIRALKUMAR K	81	58	64			06864	03531	2	204 DUKES PARKWAY EAST
PARELLI, ANTHONY & LENGEN, KARA	806	179	27			07257	01430	2	7 BROOK DRIVE
PARHAM, JOHN & JILL	364	152	9.27			06052	02812	2	57 DITMARS CIRCLE
PARIHAR, VIKRAM	495	163.05	1.01	C1009		07007	01066	2	808 EVES DRIVE 2I
PARIHAR, VIKRAM	506	163.05	1.01	C8107		07179	03307	2	798 EVES DRIVE 3Q
PARIJATHAM, H & KANNANNAIR, H	323	151.09	208.06			07369	02580	2	11 STOLL DRIVE
PARIJATHAM, HARIKUMAR & HELEENA K	541	163.08	1	C1205		05788	00065	2	904-D MERRITT DRIVE
PARIKH REAL ESTATE NORTHEAST, LLC	495	163.04	100	C3118		06998	00621	2	3118 CROMWELL COURT
PARIKH, BHUMIK K & SIDDHI B	1028	205.15	132			06554	00175	2	16 CAIN DRIVE
PARIKH, CHINTAN & VALLES, TANYA	515	163.05	101.21			07287	03596	2	23 CPL. LANGON WAY
PARIKH, DISHABAHEN & SHAH, NEEYAV	238	149.10	16			07249	00507	2	62 LONGFIELD DRIVE
PARIKH, HARSH M & PATEL, DHRUVI B	622	163.22	45	C3725		07365	01394	2	3725 ROYCE COURT
PARIKH, JITEN V & BHAVNA	1082	207.02	83			06325	02825	2	23 DAVENPORT WAY
PARIKH, KAMALKANT C & BEENA	600	163.21	7	C3641		07072	01957	2	36-41 BLOOMINGDALE DRIVE
PARIKH, MANSI M.	736	175.14	3			07163	01508	2	11 PRALL ROAD
PARIKH, PALLAV & SHAH, SURANGI	221	149.03	59			06963	01325	2	104 ROHILL ROAD
PARIKH, PIYUSH & HETAL	256	150.02	54			02229	00862	2	62 VAN ZANDT DRIVE
PARIKH, RAJAT & GAYATRI	327	151.11	5			06414	03187	2	77 FISHER DRIVE
PARIKH, RAKESH & SHALINI	976	204.07	44			06631	02056	2	221 FAIRFIELD LANE
PARIKH, SANAT N & BHANUMATI	269	150.09	16			02315	00574	2	6 WESLEY ROAD
PARIKH, TANAY & SHAH, RUTU	955	204	37.04			07295	02333	2	14 SLATER COURT
PARIKH, VIVEK K & DALAL, MEGHA	1049	205.29	3			07004	00244	2	6 MC BRIDE COURT
PARIS, RICHARD C JR & RICHARD C III	668	173	68			07422	02651	2	314 ZION ROAD
PARISI, ANTHONY & SUSAN	643	169	26.03					2	8 PSCHORN LANE
PARK, BRIAN J & YUNA	1054	205.30	52			05950	02031	2	20 BURNISTON COURT
PARK, DAVID & DUCATINE, CONNIE	961	204.03	17			06958	03366	2	5 PIEDMONT PATH
PARK, ERNEST I & TINA S	1011	205.11	48.07			07245	02381	2	1928 MILLSTONE RIVER ROAD
PARK, ERNEST INHO & TINA S	348	151.16	49			07424	00788	2	606 CORNWALL COURT
PARK, JAMES & ANNA YANG	317	151.09	129			07411	00596	2	25 CROWL ROAD
PARK, JUN BOK & MI SIM	371	152.06	1			07406	02597	2	38 LINDSTROM DRIVE
PARK, JUNTAE & HWANG, INHYE	930	203.16	30			07198	00784	2	56 MICHELLE LANE
PARK, PATRICK J & KELLY S	320	151.09	167			06464	01576	2	52 FISHER DRIVE
PARK, PATRICK J	306	151.07	22			05952	03843	2	1 FISHER DRIVE
PARKER, VALERIE A	366	152.01	19			06324	03115	2	7 POST COURT
PARKER, WALLACE M & DEBORAH	209	147	65			01844	00441	2	593 NEW CENTRE ROAD
PARKS, AARON & ROBYN	1042	205.22	27			06937	01363	2	28 MILLER DRIVE
PARKS, JAMES & DANA	717	175.07	12			07253	00672	2	205 BEEKMAN LANE
PARKSIDE AT MOUNTAINVIEW HOMEOWNERS	820	180.09	4			06828	03844	1	ROUSER WAY-OPEN SPACE
PARKSIDE AT MOUNTAINVIEW HOMEOWNERS	821	180.09	20			06828	03844	1	BOEHM WAY-OPEN SPACE
PARKSIDE AT MOUNTAINVIEW HOMEOWNERS	822	180.09	32			06828	03844	1	BOEHM WAY-OPEN SPACE
PARKSIDE AT MOUNTAINVIEW HOMEOWNERS	823	180.09	42			06828	03844	1	PLEASANT VIEW RD-OPEN SPA
PARLATO, BRIAN D & MARY BETH	685	174.02	13			02072	00143	2	5 MURRAY DRIVE
PARLIKAR, DAKSHESH & SANGITA	94	58.01	20			05605	02875	2	5 CICKENER ROAD
PARLIN, DONNA C	501	163.05	1.01	C2201		06850	01446	2	910-1 RENATE DRIVE
PARMAR, VIRENDER S & RUCHIKA	315	151.09	98			07381	01065	2	1 CRESTMONT DRIVE
PARO, MAREK & OLGA	1088	207.06	4			06085	00797	2	10 STRAWBERRY LANE
PARO, VLADIMIR & IVETA PAROVA	763	177.09	3			02336	00131	2	9 STONEYWYCK DRIVE
PAROLA, LAWRENCE & SUSAN	913	203.08	10			06301	01474	2	7 ARDSLEY ROAD
PARR, THOMAS R & LINDA D	1083	207.04	2			02302	00566	2	4 WALKER DRIVE
PARRILLA, MICHAEL A & JANET M	770	177.13	25			02046	00254	2	19 PIERSON DRIVE
PARRILLO, CHRISTOPHER & AMY L	675	174	94			06903	02447	2	225 ZION ROAD
PARRIS, JUDITH	535	163.06	3	C2231		05494	03201	2	117 BLUEBIRD DRIVE 3A

Taxing District 10 Hillsborough Twp

18 Somerset County

Name of Owner Additional Owners	Page No.	Block No	Lot No.	Lot Qualifier	Account No.	Deed Book	Deed Page	Class	Property Location
PARROTTO, FRANK J & DENISE	322	151.09	200			05136	03159	2	14 HUGHEY LANE
PARRY, CECILIA	391	153.05	22124			05188	03883	2	224 BROOKSIDE LANE
PARSI, SALMAN	982	204.14	12			06538	03502	2	21 FRANCIS DRIVE
PARSONS, RONALD S JR	368	152.04	9			06712	03550	2	15 FIELDHEDGE DRIVE
PARTHASARATHY, D & REVATHI PANI	816	180.06	10			06470	03398	2	59 ROUSER WAY
PARTHASARATHY, GOPAL & RAJESHWARI M	187	145	41			06238	02712	2	4 HARMAN COURT
PARTYKA, DAVID & RUTH	831	182	54			07215	00107	2	111 FLANDERS DRIVE
PARTYKEYVYCH, ANDRIY	601	163.22	4	C4123		07126	02330	2	41-23 BLOOMINGDALE DRIVE
PARUCHURU, PRATAP K & ANURADHA	1026	205.15	110			06758	03159	2	29 FRENCH DRIVE
PARULEKAR, KAMALESH VIJAY & ANUJA	258	150.03	5			07195	03418	2	9 CORLE PLACE
PARVATRAO, KIRAN & SHAILA	317	151.09	130			02108	00453	2	27 CROWEL ROAD
PARVIN, CHARLES DOUGLAS & DEBORAH B	482	163.04	5			06650	01623	2	61 NEW AMWELL ROAD
PARWATKAR, ABHIJIT & SMITA P	661	173	4.08			06379	00388	2	7 WERTSVILLE ROAD
PASCAL, FELIPE & ELENA	258	150.03	8			02266	00101	2	4 CORLE PLACE
PASCALE, ARMANDO & MICHELE	1	1	11			05166	02917	1	PLENNERT ROAD
PASCALE, PETER & DANIEL	1052	205.30	19			07392	03163	2	112 WOODS ROAD
PASHAIAN, MARY	359	151.20	1	C2110		02121	00670	2	2110 JAMESTOWN COMMON
PASHAIAN, SCOTT B & ILENE STARK-	221	149.03	53			05029	01945	2	63 BEECHWOOD CIRCLE
PASLAWSKY, KATELYN	343	151.16	1.03	C7192		07237	01117	2	719-B MARLBOROUGH COMMON
PASLER, GREGORY A	604	163.22	5	C3312		06939	03275	2	33-12 BLOOMINGDALE DRIVE
PASLER, GREGORY AARON	621	163.22	45	C3711		07400	02442	2	3711 ROYCE COURT
PASSAFARO, JED	501	163.05	1.01	C2202		07171	03623	2	910-2 RENATE DRIVE
PASSALACQUA, J & ADAMS, T A	511	163.05	1.05	C3112		01649	00618	2	3112 REVERE COURT
PASSALACQUA, JOSE & TRACEY A	684	174.02	9			01969	00142	2	14 STARVIEW DRIVE
PASSALACQUA, PIETRO & LISA	709	175.05	14			06653	01155	2	625 DANLEY LANE
PASSE, PETER J & KATHLEEN M	702	175	97			02355	00079	2	310 THATCHER TERRACE
PASSIO, JOSEPH N & JACQUELINE A	156	141.06	53			07409	03129	1	12 TALMAGE COURT
PASSMAN, GARY J & KATHERINE A	1021	205.15	35			06810	03224	2	10 JENNINGS COURT
PASTERNAK, STEVEN & LORI JANE	32	12	3.22			01983	00126	2	774 RIVERSIDE DRIVE
PASULA, VENKATESW	72	51	4	C0324		06990	03706	4A	324 COURTYARD DRIVE
PASULA, VENKATESWARLU & RAJINI	824	180.09	60			06710	01211	2	35 BOEHM WAY
PASZKOWSKA, EVA	572	163.21	4	C3821		06287	01734	2	38-21 BLOOMINGDALE DRIVE
PAT RICHARD, LLC	170	142	23.10	P0001		05163	02866	15F	330 ROYCEFIELD ROAD
PATANE, ANTHONY G & KAREN	1004	205.08	20			01847	00394	2	54 VLIET DRIVE
PATANIO, MICHELE J	487	163.04	100	C1707		02262	00422	2	1707 REGENTS COURT
PATAUDI, KARUNA	461	153.19	1	C0308		07408	00397	2	30-8 FARM ROAD
PATEL BHUPESH & PRATIMA	1028	205.15	137			05875	02438	2	19 GUMBLE COURT
PATEL, AAKASH S & SWATI T	1035	205.19	22			06724	01697	2	38 HOLECOMB DRIVE
PATEL, AARTI & RONAK	1010	205.11	35			07088	01403	2	52 MILBURN DRIVE
PATEL, ABHIJIT H & RESHMA A	1048	205.28	5			07268	02966	2	20 GALLIGEN DRIVE
PATEL, AJITKUMAR G & SUSHMA A	1054	205.30	56			05986	00336	2	12 BURNISTON COURT
PATEL, AKHIL & JAYSHREE	609	163.22	6	C2124		06566	01583	2	21 BLOOMINGDALE DRIVE 2D
PATEL, AKSHAY M & PRAGNYA A	97	58.04	3			02171	00704	2	6 CAMPBELL ROAD
PATEL, AKSHIT S. & NIYATI A.	1046	205.27	2			07117	03329	2	5 LA TOURELLE DRIVE
PATEL, ALPA & NILESH	493	163.04	100	C3013		06326	00232	2	3013 CROMWELL COURT
PATEL, ALPESH & FALGUNI	434	153.12	1	C0814		07289	02063	2	814 ROBIN ROAD
PATEL, ALPESH R & YAKRUTI	671	174	18.08			06699	03793	2	17 DOGWOOD DRIVE
PATEL, ALPESHKUMAR D & CHARMI	612	163.22	6	C2542		06991	03357	2	25 BLOOMINGDALE DRIVE 4B
PATEL, AMAR S & JAGANI, PRITIBEN L	425	153.09	1.01	C3401		06716	03495	2	3401 WELLINGTON COURT
PATEL, AMAR S & JAGANI, PRITIBEN L	1048	205.28	4			07112	00786	2	20 LA TOURELLE DRIVE
PATEL, AMISH & LISA	201	145.09	23			07220	00324	2	16 HEITZ LANE
PATEL, AMIT & KIRPA	1037	205.21	7			06855	02381	2	33 MILLER DRIVE
PATEL, ANDY D, REHA & DINESH P	827	182	2.13			07212	01823	2	235 SUNNYMEAD ROAD
PATEL, ANIL A & HINA A	1070	207.01	72			06360	02388	2	9 POPPY DRIVE
PATEL, ANKIT & AANGAN	281	151	12.04			07283	03016	2	105 EVERETT CLOSE
PATEL, ANKIT & ROY, RITIKA	943	203.23	10			07280	01581	2	9 HICKORY HILL ROAD
PATEL, ANKIT & SWATI	902	203.01	14			06137	03236	2	16 DANIEL DRIVE
PATEL, ANKIT & TRUSHA	1078	207.02	26			07282	01657	2	13 STEEPLE DRIVE
PATEL, ANKUR R.& KRISHNA A	860	199	19.01			06631	03781	2	16 NORTH VIEW DRIVE
PATEL, ANKUR	533	163.06	3	C2041		07414	03188	2	124 BLUEBIRD DRIVE 4A
PATEL, ARPIT N & MEGHA A	1025	205.15	95			06846	02461	2	32 LUCAS DRIVE
PATEL, ASHIT & BHAVI	1060	205.32	17			06098	02401	2	11 MACK DRIVE
PATEL, ATUL & NEELAM	20	8	72			06728	03780	2	14 UPPER NESHANIC COURT
PATEL, B & M	1069	207.01	59			06669	00296	2	54 WALKER DRIVE
PATEL, BANDISH	380	153	46			07288	01671	2	39 INDEPENDENCE DRIVE
PATEL, BANDISH	568	163.21	4	C0702		06971	02880	2	702 WESTMINSTER COURT
PATEL, BANKIM A & BANSARI B	248	149.16	25			05856	03161	2	39 PETERSON ROAD

Taxing District 10 Hillsborough Twp

18 Somerset County

Name of Owner Additional Owners	Page No.	Block No	Lot No.	Lot Qualifier	Account No.	Deed Book	Deed Page	Class	Property Location
PATEL, BHARAT & RAKSHA BHARAT	153	141.06	4			07138	01624	2	5 CARNEY COURT
PATEL, BHARAT V & REENA B	997	205.05	16			06490	01274	2	3 BAIRD DRIVE
PATEL, BHARAT	905	203.05	2			07070	01460	2	48 SCOTT DRIVE
PATEL, BHARGAV	891	200.09	4			07281	01952	2	15 WINDING WAY
PATEL, BHAVESH & MIRAL	970	204.06	43			07236	00754	2	5 TALLY HO TRAIL
PATEL, BHAVIK JAGDISHBHAI & ARCHANA	310	151.09	97	C0026		07171	03273	2	8 BATEMAN WAY
PATEL, BHUSHAN R & SHEETAL	736	175.14	8			06171	01429	2	25 PRALL ROAD
PATEL, BINITA G. & GIRISH T.	87	58	72.73			07141	03250	2	97 NOSTRAND ROAD
PATEL, BIREN & VAISHALI	975	204.06	113			07149	03625	2	1 DODGE LANE
PATEL, BRIJESH & ARCHANA	814	180.04	9			06286	00811	2	20 LAWRENCE COURT
PATEL, BRIJESH & BINA	945	203.23	38			07156	02054	2	14 IVY LANE
PATEL, BRIJESHKUMAR	575	163.21	4	C4413		07156	01639	2	44-13 BLOOMINGDALE DRIVE
PATEL, CHANDUBHAI & MANIBEN	166	141.11	48			07174	02307	2	11 GILLETTE COURT
PATEL, CHINTANKUMAR & ISHA	481	163.03	1			07168	03894	2	6 CPL. LANGON WAY
PATEL, DARSHAK & BABITA	161	141.10	12			07388	03053	2	14 PHILIPS COURT
PATEL, DARSHAK & DARSHANABEN	924	203.14	30			07245	00582	2	1 FREDRICK COURT
PATEL, DEV & CHHAYA	1048	205.27	18			07279	02239	2	17 MURPHY DRIVE
PATEL, DEVESH T & MANISHA	727	175.08	136			02291	00653	2	712 WHITENACK COURT
PATEL, DEVYANG J & POORNIMA D	426	153.09	1.01	C3505		06709	02749	2	3505 WELLINGTON COURT
PATEL, DHARMENDRA R & AMITA	811	180.02	9			06144	01456	2	30 BRENNAN WAY
PATEL, DHARMESH & RITA	815	180.05	6			06122	02919	2	37 TORBET ROAD
PATEL, DHAVAL & NIRALI	1083	207.03	15			07169	00090	2	1 MERRYL AVENUE
PATEL, DHIREN G & JAYMINIBEN D	973	204.06	83			07070	01276	2	263 HILLSBOROUGH ROAD
PATEL, DHVANIL & DHARA	186	145	35			06818	01818	2	4 VAN FLEET COURT
PATEL, DILIP R & SONAL K	1037	205.21	4			06855	01823	2	37 MILLER DRIVE
PATEL, DIPALI S & LOY S	1043	205.22	34			06658	03888	2	12 FRENCH DRIVE
PATEL, DIPAN & PURVANG	1014	205.12	10			07062	02981	2	10 MC MANNUS DRIVE
PATEL, DIPEN & BHAVITA	1083	207.03	14			07389	02536	2	21 DAVENPORT WAY
PATEL, DIPEN & JALPA	771	177.13	41			07351	00864	2	33 PIERSON DRIVE
PATEL, DIXIT DINESH & BHAGAT-P.	207	147	49.08			07178	03697	2	12 EYRING ROAD
PATEL, DUSHYANT & MAYURIKA	548	163.08	1	C2309		06058	03263	2	909-J MERRITT DRIVE
PATEL, GAURANG & FALGUNI	708	175.04	31			06975	01746	2	610 DANLEY LANE
PATEL, GAURANG & SEJAL	1053	205.30	41			06901	03735	2	45 BURNISTON COURT
PATEL, GAURANGKUMAR & YAMINI	315	151.09	100			07094	00113	2	5 CRESTMONT DRIVE
PATEL, GIRISH & ARUNA	545	163.08	1	C1905		06307	01447	2	898-E MERRITT DRIVE
PATEL, HARDIK & MEGHANA	292	151.01	12			06752	03441	2	15 NEWELL STREET
PATEL, HARDIK & NILAM R	480	163.02	19.33			07227	01920	2	3 LOWE AVENUE
PATEL, HEMANT & MITA	932	203.16	62			05785	01785	2	3 KILMER DRIVE
PATEL, HERSHIL K & RATNA H	199	145.06	17			06010	00989	2	3 PEAK LANE
PATEL, HETAL & BINITA	891	200.09	8			06541	01832	2	992 WILLOW ROAD
PATEL, HIREN & AROHI	1022	205.15	52			07069	03655	2	4 RADDEL COURT
PATEL, HIREN & JAGRUTI	1017	205.13	38			06763	01985	2	11 SMITH COURT
PATEL, HIREN A & GOPI	292	151.01	11			06843	03456	2	17 NEWELL STREET
PATEL, HITENDRA & BHAVNA	251	150.01	26			07357	00096	2	7 RANDOLPH WAY
PATEL, HITESHKUMAR H. & UNIXA S.	1049	205.29	8			07209	02678	2	35 MURPHY DRIVE
PATEL, IPSA & HARSHIL	517	163.05	101.31	C107B		07177	00751	2	7B PASSE COURT
PATEL, JALPA & TARKESHKUMAR	1039	205.21	36			07082	02155	2	23 HOLECOMB DRIVE
PATEL, JALPA K & KHILAN P	1026	205.15	102			06699	03606	2	45 FRENCH DRIVE
PATEL, JANESH B & SHITAL J	821	180.09	12			06136	00242	2	5 MCCOY COURT
PATEL, JATIN & SHEFALI	305	151.07	9			01866	00901	2	18 CRAMMER LANE
PATEL, JATIN B & CHANDRIKA J	1020	205.15	16			05458	01637	2	41 MATRICK COURT
PATEL, JATIN R & CHETNA K	1026	205.15	106			06701	00049	2	37 FRENCH DRIVE
PATEL, JAY & SOLIMAN JOHN	428	153.10	1.02	C2409		06776	00434	2	2409 TRAFALGAR SQUARE
PATEL, JAYDIP VIPINCHA	584	163.21	5	C5543		07379	03702	2	55 TAURUS DRIVE 4C
PATEL, JEEGAR P & BHAIRAVI P	1045	205.25	3			06421	03090	2	3 GALLIGEN DRIVE
PATEL, JIGAR & SAJEL	956	204	44.02			07201	01621	2	226 FAIRFIELD LANE
PATEL, JIGNESH & TRUPTIBEN J.	984	205	58			07164	00921	2	49 MILBURN DRIVE
PATEL, JIJNES & NITA	711	175.06	3			06165	03236	2	215 WESCOTT ROAD
PATEL, JITENDRA	570	163.21	4	C0806		06388	02675	2	806 VICTORIA COURT
PATEL, JWALANT S & KAPILA K-	82	58	72.04			05186	03405	2	22 CAMPBELL ROAD
PATEL, JYOTINDRA J & ET AL	397	153.05	22204			06408	01145	2	503 BROOKSIDE LANE
PATEL, KAMLESH BAUBH & MONISHA K	950	204	1.041			06289	01498	2	7 ALLSHOUSE STREET
PATEL, KARNIK D & SHEETAL A	1057	205.31	37			06233	02681	2	25 BURNISTON COURT
PATEL, KETAN & DHATRIKA	785	178.02	13			05889	01273	2	25 ALPINE COURT
PATEL, KETAN & KAJAL	391	153.05	22118			06762	01497	2	212 BROOKSIDE LANE
PATEL, KETAN D & MINAL R	203	145.09	43			06362	01997	2	17 BUSH ROAD
PATEL, KETAN	291	151	13.09			07035	03217	2	7 BURRIS ROAD

Taxing District 10 Hillsborough Twp

18 Somerset County

Name of Owner Additional Owners	Page No.	Block No	Lot No.	Lot Qualifier	Account No.	Deed Book	Deed Page	Class	Property Location
PATEL, KETUN & ARUNA A	1058	205.31	49			06655	02689	2	20 KIMBLE COURT
PATEL, KEYUR & KANANI, ANITABEN	1074	207.01	109.01			07288	01438	2	596 SOUTH WOODS ROAD
PATEL, KEYUR & SHRUTI	275	150.12	33			07300	00333	2	36 SNOWBOURN PLACE
PATEL, KEYUR M & ARPITABEN K	1056	205.31	15			07359	03620	2	4 MC CALSEY DRIVE
PATEL, KIRAN & HEMALATA	121	118	2.01			06985	03110	2	2197 JACKSON STREET
PATEL, KUNJAL & MANISHA	319	151.09	164			05580	03284	2	58 FISHER DRIVE
PATEL, MANISH & SHEETAL	1028	205.15	141			05880	02678	2	11 GUMBLE COURT
PATEL, MANU & VARSHA	814	180.04	2			06274	03159	2	36 LAWRENCE COURT
PATEL, MAULESH	976	204.07	25			07149	01065	2	211 FAIRFIELD LANE
PATEL, MEHUL & SHEETAL	308	151.08	18			06866	00141	2	9 CRAMMER LANE
PATEL, MIHIR V & HINAL M	286	151	12.68			07043	01780	2	3 THOMPSON CLOSE
PATEL, MINESH & KOMAL	811	180.02	5			06627	03370	2	451 PLEASANT VIEW ROAD
PATEL, MINESHKUMAR P & DIPTIBEN M	380	153.01	3			06871	00593	2	10 JOHN HANCOCK AVENUE
PATEL, MINKESH	575	163.21	4	C4244		07194	02724	2	42-44 BLOOMINGDALE DRIVE
PATEL, MITAL & JINAL	1039	205.21	24			06897	02909	2	7 BERNART COURT
PATEL, MITAL	697	175	33.26			07204	00712	2	830 ATKINSON CIRCLE
PATEL, MITESH V & SAPNA M	1054	205.30	48			06347	02286	2	28 BURNISTON COURT
PATEL, MITUL & KETU	991	205.02	80			07110	00664	2	36 MURPHY DRIVE
PATEL, MITUL D & PATEL, PINAL M	990	205.02	61			07297	02497	2	15 GORMAN COURT
PATEL, MRUNAL JITENDRABHAI	544	163.08	1	C1801		07395	00559	2	896-A MERRITT DRIVE
PATEL, MUHAMMAD O & HASAN, ALINA T	1006	205.10	12			07411	03465	2	63 VLIET DRIVE
PATEL, MUKESH & PARUL	87	58	72.76			06762	00322	2	93 NOSTRAND ROAD
PATEL, NAMRATABEN S & SANDEEP B	488	163.04	100	C2004		06850	01478	2	2004 WILSHIRE COURT
PATEL, NARESH & SEIAL	735	175.13	2.13			05729	02375	2	26 PRALL ROAD
PATEL, NATU C & PRAGNA N TRUSTEES	719	175.08	26			02216	00698	2	505 HOAGLAND COURT
PATEL, NEHA ATISH & ATISH K	771	177.13	42			06819	03637	2	35 PIERSON DRIVE
PATEL, NEHAL R & DHWANI N	1045	205.25	8			07327	01935	2	15 GALLIGEN DRIVE
PATEL, NIKITA & KAMLESH	587	163.21	5	C6132		07006	00469	2	61 TAURUS DRIVE 3B
PATEL, NILAY & BINDIBEN	300	151.03	35			06925	03882	2	19 FLEMING DRIVE
PATEL, NILESH & SONIA	1094	207.10	10			06536	03832	2	6 ETHAN COURT
PATEL, NILESHKUMAR H. & AMIN, D.,	1049	205.29	7			07231	00006	2	37 MURPHY DRIVE
PATEL, NIMISH R & MEETAL	1047	205.27	14			06420	01365	2	8 MC CARLES DRIVE
PATEL, NIRAJ & BINDI	1081	207.02	72			06979	03794	2	26 DAVENPORT WAY
PATEL, NIRAV H & NISHU D	1037	205.21	8			06922	02846	2	31 MILLER DRIVE
PATEL, NIRMESH C & FLAGUNIBE N	1059	205.31	55			06314	00682	2	5 KIMBLE COURT
PATEL, NISCHAL & ALPA	1015	205.13	4			07230	02394	2	14 MILBURN DRIVE
PATEL, NITIN & KINNARI	54	21	11			05706	03072	2	24 FIFTH STREET
PATEL, NITIN & SNEHLATA	545	163.08	1	C1908		07057	00476	2	898-H MERRITT DRIVE
PATEL, PARTH R & PARITA P	609	163.22	6	C2114		07267	01141	2	21 BLOOMINGDALE DRIVE 1D
PATEL, PARTHIV & RIDDHI	294	151.02	18			06030	02393	2	36 NEWELL STREET
PATEL, PAYAL & SHARMA, SACHIN	220	149.03	41			07295	02048	2	75 BEECHWOOD CIRCLE
PATEL, PINAKIN R & NILAM P	950	204	1.29			06210	01276	2	14 TODD STREET
PATEL, PIYUSH & AMITA	709	175.05	22			07150	00425	2	100 WESCOTT ROAD
PATEL, PRANAV & MAHAJAN, VRANDA	288	151	12.99			07087	02878	2	7 ASPEN DRIVE
PATEL, PRASANT & MAITRI	992	205.03	11			06972	00806	2	3 TITUS COURT
PATEL, PRASHANT & ZHEEL	949	204	1.19			07262	03090	2	8 HENDRICKSON COURT
PATEL, PRASHANT B & MITAL AMIN	192	145.03	8			06739	02164	2	66 CHAMBERLAIN DRIVE
PATEL, PRASHANTKUMAR & MINALBEN	545	163.08	1	C2005		06899	00403	2	897-E MERRITT DRIVE
PATEL, PRITESH & TULSI	221	149.03	50			07294	00999	2	66 BEECHWOOD CIRCLE
PATEL, PRITI K & KALPEN	952	204	14.02			07056	01983	2	242 AMWELL ROAD
PATEL, PRIYESHKUMAR	564	163.13	18	C1341		07267	02623	2	300 GEMINI DRIVE 4A
PATEL, PURVESH & UNNATI AMIN	822	180.09	21			06454	02604	2	34 ROUSER WAY
PATEL, R M & S R ; PATEL, M & M R	1058	205.31	50			06436	03206	2	17 KIMBLE COURT
PATEL, RAHUL & VYOMA	288	151	12.93			06731	03291	2	23 BAKER CIRCLE
PATEL, RAJENDRAKUMAR & KRINA	1045	205.25	9			07357	03431	2	17 GALLIGEN DRIVE
PATEL, RAJENDRAKUMAR R	429	153.10	1.02	C2801		06982	01658	2	2801 KENT PLACE
PATEL, RAJESH C & ANITA R	392	153.05	22.140			02075	00365	2	414 BROOKSIDE LANE
PATEL, RAJESH D & TANUJA	738	175.17	15.01			06669	03161	2	2 DANBURY COURT
PATEL, RAKESH & VARSHA	201	145.09	15			06328	03096	2	28 COPE COURT
PATEL, RAKESH A & EKTA R	1044	205.24	5			06723	01811	2	9 CAIN DRIVE
PATEL, RAKESH D & PARUL R	1007	205.11	9			06802	03716	2	15 LAYTON COURT
PATEL, RICKY R & JALPA KANAIYALAL	319	151.09	158			07258	02009	2	70 FISHER DRIVE
PATEL, RIKEEN & KUMARI M	583	163.21	5	C5324		06964	00482	2	53 TAURUS DRIVE 2D
PATEL, RIMA N	577	163.21	4	C4643		07390	03500	2	46-43 BLOOMINGDALE DRIVE
PATEL, RITESH & PARUL	943	203.23	19			06695	03722	2	107 MICHELLE LANE
PATEL, RITESH D & CHOWDHARY, RITIKA	1003	205.08	4			06973	00549	2	7 POWELSON DRIVE
PATEL, ROHUL & URJA SHUKLA	1094	207.10	17			06750	00848	2	13 ETHAN COURT

Taxing District 10 Hillsborough Twp

18 Somerset County

Name of Owner Additional Owners	Page No.	Block No	Lot No.	Lot Qualifier	Account No.	Deed Book	Deed Page	Class	Property Location
PATEL, ROMESHKUMAR C. & PANNA R.	946	203.23	53.07			07110	00083	2	13 WHETHERELL ROAD
PATEL, ROSHAN S & MEERA	196	145.04	23			06094	00045	2	10 PEAK LANE
PATEL, ROSHNI & JANI, PRATIK	313	151.09	97	C0068		07259	00159	2	18 DEWITT LANE
PATEL, RUCHIT K & NEHA	1054	205.30	45			06290	03445	2	38 BURNISTON COURT
PATEL, SAMIR & SEFALI	949	204	1.17			06540	01966	2	4 TODD STREET
PATEL, SAMIR B & MONIKA	261	150.04	14			06786	02994	2	86 PERRINE PIKE
PATEL, SAMIR KUMAR & CHETNA	1016	205.13	23			07282	00624	2	3 MC MANNUS DRIVE
PATEL, SANDEEP & HETAL	1093	207.09	1			07034	01590	2	8 JAMIESON WAY
PATEL, SANDEEP & SHETAL	998	205.05	29			06318	01075	2	6 VAN ARSDALE DRIVE
PATEL, SANJAY	381	153.01	15			06899	02937	2	34 INDEPENDENCE DRIVE
PATEL, SANKETKUMAR R & SONAL L	430	153.10	1.02	C2905		06825	03601	2	2905 KENT PLACE
PATEL, SHAIL N & MANISHA S	201	145.09	20			06360	00779	2	17 HEITZ LANE
PATEL, SHALILESH P & PARULBEN S	889	200.07	37			02342	00155	2	47 WHITE MEADOW ROAD
PATEL, SHALIN G & JALPA N	818	180.07	19			06446	03355	2	13 LAWRENCE COURT
PATEL, SHEEL	1082	207.02	81			07272	02402	2	27 DAVENPORT WAY
PATEL, SHOBHANA G & GAUTAMKUMAR	539	163.08	1	C0706		06652	01473	2	920-F MERRITT DRIVE
PATEL, SNEHAL & CHIRAG	1022	205.15	54			06044	00232	2	8 RADDEL COURT
PATEL, SNEHAL L & PUJA N	1061	205.32	30			07362	01208	2	14 MURPHY DRIVE
PATEL, SUBHASH H & VIBHA	811	180.02	3			06459	02922	2	447 PLEASANT VIEW ROAD
PATEL, SUNNY & PRIYA	293	151.01	25			07294	02193	2	12 RUNYON STREET
PATEL, TEJAL	197	145.05	4			06341	00312	2	8 DROST LANE
PATEL, TEJAS & TANVI	756	177.02	75			07407	01989	2	3 VAN DERIPE ROAD
PATEL, TRUSHAR & NIKRUTI	202	145.09	37			06628	00751	2	6 RAKER COURT
PATEL, TUSHAR & JIGNA	689	174.04	46			05930	03320	2	29 MURRAY DRIVE
PATEL, TUSHAR BHASKARBHAI & MONILA	226	149.06	19			07283	00222	2	5 NIMROD WAY
PATEL, UMANG R & SONAL	1034	205.19	8			06971	00183	2	15 LUCAS DRIVE
PATEL, UMANGKUMAR & GAYATRI	950	204	1.071			07091	02640	2	6 ALLSHOUSE STREET
PATEL, VARDHAMAN A. & MAJETHIA, U	515	163.05	101.16			07204	02108	2	33 CPL. LANGON WAY
PATEL, VARSHAL & MINAL	84	58	72.37			06508	03543	2	49 CAMPBELL ROAD
PATEL, VARSHAL & SIMANT, CHETAN	799	178.02	266			07391	01760	2	10 BRADOVRA COURT
PATEL, VIJAY J & JENISH V	951	204	1.081			06267	02375	2	4 ALLSHOUSE STREET
PATEL, VIKAS & ZARANA	950	204	1.051			07231	02943	2	10 ALLSHOUSE STREET
PATEL, VIKRANT A & BINDU V	1041	205.22	6			06912	02346	2	30 BERNART COURT
PATEL, VIMAL & APEXA	819	180.08	11			06480	00413	2	12 BRENNAN WAY
PATEL, VIMAL KUMAR B & MITALBEN	382	153.01	19			06998	03634	2	50 INDEPENDENCE DRIVE
PATEL, VINUBHAI & PUSHPA	587	163.21	5	C6133		07072	02479	2	61 TAURUS DRIVE 3C
PATEL, VISHAL & PRITAL	814	180.04	7			06291	01085	2	16 LAWRENCE COURT
PATEL, VISHAL M	824	180.09	58			06987	01667	2	33 BOEHM WAY
PATEL, VISHAL R & BEENDIYA	820	180.08	13			06420	00075	2	16 BRENNAN WAY
PATEL, YOGESHKUMAR & JAIMINI C	479	163.02	19.08			06740	03803	2	12 UPDIKE AVENUE
PATEL, BIPINCHANDRA N & BINDU TRUSTE	258	150.03	12			02115	00407	2	15 CONARD COURT
PATEL, KANDARP & ARCHANA	1046	205.26	8			06407	01775	2	4 GALLIGEN DRIVE
PATEL, RASHMIN & HETAL	863	199	33.02			06816	01646	2	15 RAILSEDGE ROAD
PATELLA, SCOTT A & SONDR A J	758	177.03	11			01876	00848	2	21 POLHEMUS DRIVE
PATERNO, JAMES W & RENEE J	473	160	8			02290	00522	2	19 MEADOWBROOK DRIVE
PATERSON, ROBERT R & DONNA M	750	177.01	33			01858	00564	2	21 WALLACE BOULEVARD
PATHAK, VINEET A & HIMANI	817	180.07	6			06388	03053	2	4 TORBET ROAD
PATHURI, VASANTH K & YELURI, DURGA	1034	205.19	4			06972	02204	2	7 LUCAS DRIVE
PATIBANDLA, S & SARADA KOTHA	1041	205.22	15			06811	03751	2	4 MILLER DRIVE
PATIBANDLA, SASIDHAR & KODALI, S.,	86	58	72.60			07300	03746	2	110 NOSTRAND ROAD
PATIL, HEMLATA & TIWARI, ROSHAN	265	150.06	21			07059	02941	2	1 GULICK COURT
PATLOLLA, A & MANTHRIPRAGADA, N	752	177.02	21			07349	00183	2	50 WALLACE BOULEVARD
PATLOLLA, ANITHA & KASALA, SRINIVAS	992	205.02	87			07185	01571	2	22 MURPHY DRIVE
PATONE, BARBARA	755	177.02	59			01845	00281	2	30 POLHEMUS DRIVE
PATRA, BIBHUPRASAD & RAVISHANKAR, A	517	163.05	101.31	C219A		07207	02885	2	19A TIPPET STREET
PATRICK, ALVARO	496	163.05	1.01	C1020		07251	00046	2	808 EVES DRIVE 1K
PATTABIRAMAN, RAVIKUMAR & NIRMALA S	325	151.10	4			05900	03834	2	15 SIMONSON LANE
PATTABIRAMAN, RAVIKUMAR & SUNDARAN	312	151.09	97	C0053		07016	03532	2	48 DEWITT LANE
PATTAMADAI, KAUSHIK & KAUL, SAPNA	1032	205.17	4			07355	01912	2	1 TROTTER COURT
PATTEN, MICHAEL T & JEANNE K	257	150.02	72			02196	00638	2	41 WESLEY ROAD
PATTEN, PAUL J & LENORA	1065	207.01	6			01681	00847	2	2 WOODSHIRE WAY
PATTERSON, CALVIN III & KELLY	242	149.12	14			07011	00598	2	17 PETERSON ROAD
PATTERSON, DAVID & DEWIRE, WENDY	751	177.02	9			06147	03752	2	53 WALLACE BOULEVARD
PATTI, GREGORY J	344	151.16	1.03	C7212		02269	00157	2	721-B MARLBOROUGH COMMON
PATTI, JAMES & STEPHANIE	543	163.08	1	C1607		06932	03037	2	900-G MERRITT DRIVE
PATTI, JAMES E & STEPHANIE M	638	168	10.01			06050	02604	2	2 WERTSVILLE ROAD
PATTI, VINCENT J & JOANNE	478	162	23			06774	00307	2	100 SOUTH TRIANGLE ROAD

Taxing District 10 Hillsborough Twp

18 Somerset County

Name of Owner Additional Owners	Page No.	Block No	Lot No.	Lot Qualifier	Account No.	Deed Book	Deed Page	Class	Property Location
PATTON, MICHAEL & MARY ALICE	927	203.15	2			06522	01883	2	5 CAMDEN ROAD
PATULLO, DENNIS J & JANET M	46	13.02	13			05089	03078	2	824 CLAWSON AVENUE
PATULLO, NICOLA S & LAURIE	758	177.03	9			02065	00035	2	25 POLHEMUS DRIVE
PAUL, MICHAEL J & JANICE C	141	141	40			01685	00863	2	2297 CAMPLAIN ROAD
PAUL, NEAH S & VERONICA ARMOUR	102	62	10			06550	02083	2	124 TAYLOR AVENUE
PAUL, SEAN	467	156	10			07177	01912	2	57 MEADOWBROOK DRIVE
PAULHUS, KIMBERLY	177	142.03	33			07346	00327	2	18 WOLFE DRIVE
PAULICK, GEORGE & MEGHAN	754	177.02	51			07265	03743	2	14 POLHEMUS DRIVE
PAULINO, SUZANNE P TRUSTEE	810	180.01	37			06685	02990	2	3 TARA DRIVE
PAULIS, PATRICK & STACEY	176	142.03	18			05167	02611	2	18 EBERT DRIVE
PAVAN, RICHARD S & JEANNETTE M	971	204.06	67					2	13 HUNTSMAN LANE
PAVENSKI, FLORENCE	854	194	9			06317	01161	2	24 CRAIG DRIVE
PAVENSKI, H A & JERI LEE	477	162	21.01			02248	00752	2	94 SOUTH TRIANGLE ROAD
PAVENSKI, HENRY & M	853	194	4					1	CRAIG DRIVE
PAVENSKI, HENRY	852	192	11					1	ONKA DRIVE
PAVENSKI, HENRY	854	194	10					1	CRAIG DRIVE
PAVENSKI, JAMES	494	163.04	100	C3106		06726	00237	2	3106 CROMWELL COURT
PAVLICHKO, MICHAEL & DIANE M	726	175.08	133			07356	03075	2	706 WHITENACK COURT
PAVON, ALAN E & SHELLEY D	670	174	18.04			01972	00282	2	16 DOGWOOD DRIVE
PAVON, BRIAN	613	163.22	6	C2714		07014	01008	2	27 BLOOMINGDALE DRIVE 1D
PAVONA, NANETTE L	710	175.05	28			02092	00336	2	724 DE CAMP DRIVE
PAVONE, FRANCESCA S	527	163.06	2	C1534		07243	00266	2	299 GEMINI DRIVE 3D
PAVONI, STEPHEN & BERGER, RACHEL	80	58	50			07329	01122	2	125 TAYLOR AVENUE
PAWAR, JAGJIWAN & USHA	397	153.05	22206			01849	00436	2	801 E. BROOKSIDE LANE
PAWLO, BRIAN	852	192	6			07273	00574	2	11 ONKA DRIVE
PAWLOWSKI, JONATHAN & KIMBERLY	961	204.03	28			05634	02944	2	230 FAIRFIELD LANE
PAYNE, ALFRED C III & CATHERINE E	908	203.05	32			06092	01526	2	51 BEVERLY DRIVE
PAYNE, PAULA K	535	163.06	3	C2222		01532	00649	2	117 BLUEBIRD DRIVE 2B
PAZ, JOSE A TORRES & ANA	589	163.21	6	C0644		06680	03404	2	500 AUTEN ROAD 4D
PEACH, DENNIS E & GERALDINE TRUSTES	111	65.04	18			06713	01563	2	5 MAGDA LANE
PEACH, JASON	111	65.04	16			06864	02300	2	9 MAGDA LANE
PEACH, KEVIN D	80	58	42			06450	02208	2	141 TAYLOR AVENUE
PEAKE, FRANK & EDNA M	132	140.02	83.01	C0201		05996	01196	2	2 STEELE PLACE APT A
PEAL, S AUDIWAY & MICHELLE P	262	150.05	3			01841	00889	2	5 WYCKOFF WAY
PEARCE, RICHARD A & GLORIA J	721	175.08	52			01563	00865	2	420 COVERT COURT
PEARL CITRINE LLC,	1045	205.25	12			07187	02479	2	23 GALLIGEN DRIVE
PEARSON, THEODORA	529	163.06	2	C1721		05906	02015	2	293 GEMINI DRIVE 2A
PEASON, ROBERT J & LISA L	718	175.08	22			02199	00135	2	513 HOAGLAND COURT
PEAVEY, HUSSAN & DESPINOS, NATACHA	352	151.20	1	C0204		07124	02546	2	204 COLUMBIA COMMON
PEAVEY, HUSSAN K & NATACHA D-	738	175.17	11.02			06520	01339	2	76 WESCOTT ROAD
PEAVEY, MORRIS J JR.,	548	163.08	1	C2404		07273	02769	15F	911-B2 MERRITT DRIVE
PEAY, FREE	570	163.21	4	C0822		06815	03809	2	822 VICTORIA COURT
PEBENITO, PHILIP MA EDEN	98	59	3			06267	02046	2	164 DUKES PARKWAY EAST
PECHA, STEVEN & COLLEEN	36	12	35					2	737 MILL LANE
PECK, ROBERT W & PATRICIA	322	151.09	197			02171	00114	2	20 HUGHEY LANE
PECK, THOMAS EDWARD & CHONA GULAY	49	13.04	4.08			07385	02376	2	45 WAGNER LANE
PECKENS, KYLE G & CATHERINE D	32	12	3.25			06973	00001	2	821 CLAWSON AVENUE
PECORA, GIULIO & DOREEN E	240	149.11	19			01861	00152	2	5 YOUNG COURT
PECORA, JOSEPH JR & FRANCES	994	205.04	14			05600	02443	2	23 CORNELL TRAIL
PECORARO, VITO C	619	163.22	45	C3621		07079	02581	2	3621 ROYCE COURT
PEDERSEN, BRIANNA & ERIC	579	163.21	5	C2413		07152	02015	2	24 BLOOMINGDALE DRIVE 1C
PEDERSEN, RAYMOND M & THERESA A	230	149.08	3			05086	02759	2	6 LONGFIELD DRIVE
PEDLAR, ROBERT J & KRISTINA S	200	145.09	12			06546	00537	2	22 COPE COURT
PEDROSA, HERMENEGILDO & COELHO, A	595	163.21	7	C2823		05819	02712	2	28-23 BLOOMINGDALE DRIVE
PEI, WILSON	592	163.21	6	C0943		07171	03202	2	498 AUTEN ROAD 4C
PEI, ZHENDONG & JUI SONG	453	153.15	1	C4603		06817	03701	2	146 WILDFLOWER LANE
PEI, ZHENDONG & KUI SONG	521	163.06	2	C0914		06799	03419	2	257 GEMINI DRIVE 1D
PEI, ZHENDONG & SONG, KUI	586	163.21	5	C5933		06898	01738	2	59 TAURUS DRIVE 3C
PEI, ZHENDONG	584	163.21	5	C5533		06951	02684	2	55 TAURUS DRIVE 3C
PEIST, LINDA	123	140.01	10			07328	02745	2	30 WEBER AVENUE
PEIXOTO, ANNETTE	397	153.05	22205			07181	00331	2	501 BROOKSIDE LANE
PEKALA, JODI L	834	182.03	9			02144	00377	2	23 OLD SOMERVILLE ROAD
PEKER, DEHA	776	178	13.29			06614	03637	2	16 MANOR DRIVE
PELECH, JAMES F & FERRARO JACLYNN A	368	152.04	3			06781	03286	2	3 FIELDHEDGE DRIVE
PELESKY, DOLORES & CHARLES	842	183.03	19			02072	00086	2	19 FRANKLIN DRIVE
PELL, GERALDINE L	583	163.21	5	C5331		02324	00788	2	53 TAURUS DRIVE 3A
PELLÉCHIO, MARK A & ROBIN B	271	150.10	6			02164	00502	2	19 WESLEY ROAD

Taxing District 10 Hillsborough Twp

18 Somerset County

Name of Owner Additional Owners	Page No.	Block No	Lot No.	Lot Qualifier	Account No.	Deed Book	Deed Page	Class	Property Location
PELLICANE, MICHAEL T & SHARON L	244	149.14	18			02213	00620	2	48 PETERSON ROAD
PELLICANE, STEVEN N & CELINA M	1008	205.11	20			02040	00751	2	15 COLLINS DRIVE
PELLICANE, THOMAS W & LINDA F	834	182.03	15			02251	00811	2	171 FLANDERS DRIVE
PELLIGRINI, DONNA	539	163.08	1	C0707		05871	01600	2	920-G MERRITT DRIVE
PELLOWSKI, MICHAEL J & JUDITH A	81	58	65			01636	00549	2	212 DUKES PARKWAY EAST
PELOSI, LENORE	29	11	45			05673	01550	2	732 MILL LANE
PELTACK, JOHN	549	163.08	1	C2504		07094	00864	2	913-B2 MERRITT DRIVE
PELTACK, MARK A & DONNA M	83	58	72.17			01975	00521	2	46 CAMPBELL ROAD
PELTACK, REGINA & KRACHUN, MICHAEL	359	151.20	1	C2203		07119	01210	2	2203 JAMESTOWN COMMON
PEMBERLEY, LLC	638	168	10.04	Q0087		06962	02286	3B	WERTSVILLE ROAD
PEMBERLEY, LLC	638	168	10.05	Q0087		06962	02286	3B	WERTSVILLE ROAD
PEMBERLEY, LLC	662	173	7			06404	03083	3A	15 WERTSVILLE ROAD
PEMBERLEY, LLC	662	173	7	Q0087		06404	03083	3B	15 WERTSVILLE ROAD
PENA, CHRISTOPHER & MARITZA	80	58	55			06810	03543	2	115 TAYLOR AVENUE
PENA, GLORIA I	558	163.09	1	C0112		07175	00244	2	112 DEVONSHIRE COURT
PENA, PAT & CHAVEZ, JOSEFINA	382	153.01	24			05956	00292	2	5 LIBERTY TRAIL
PENAFIEL, ALEX & GONZALEZ, C.,	934	203.18	6			07232	02187	2	12 BARBARA DRIVE
PENDER, DOMINIQUE JR	444	153.14	1	C6902		05869	01225	2	69-B FARM ROAD
PENDER, ROBERT MICHAEL & KATRINA H	919	203.12	10			02196	00784	2	5 SCOTT DRIVE
PENDLETON, MARTHA R	105	65	13			06905	00665	4A	131 ROUTE 206
PENDSE, GIRISH & NANDAGAURI	957	204	44.12			06331	03140	2	7 SLATER COURT
PENKO, GREGORY M & LINDA	1076	207.01	136			05083	00377	2	1 RIVERVIEW TERRACE
PENN COLOR INC	846	185	1.01			01517	00237	4B	101 WESTON ROAD
PENNA, RAY JR	350	151.16	136			05893	00027	2	57 SOUTH TRIANGLE ROAD
PENNACCHIO, RICHARD M	810	180.01	34			07406	01194	2	9 TARA DRIVE
PENNCAVALGE, GEORGE L JR & PATRICIA	490	163.04	100	C2403				2	2403 TUDOR COURT
PENNEY, MEGHAN	358	151.20	1	C2001		06805	01093	2	2001 JAMESTOWN COMMON
PENNINGTON, LISA A	808	180.01	7			05803	01139	2	108 MOUNTAIN VIEW ROAD
PENNINGTON, RICHARD F	743	175.18	19.17			01877	00227	2	407 ERNEST DRIVE
PENNSYLVANIA LINES LLC C/O NORFOLK	170	142	25			01511	00363	5A	ROUTE 206
PENNSYLVANIA LINES LLC C/O TAX DEPT	170	142	25	B01				4A	ROUTE 206 & ROYCEFIELD RD
PENROSE, RYAN & BOYER, LAINA	653	171	40			06517	03878	2	13 PIROZZI LANE
PENSKA, JOHN F & MARIE	940	203.19	68					2	48 CAMDEN ROAD
PEPIN, JERRY M & SHANA M	749	177	35			06986	01096	2	47 OXFORD PLACE
PEPITONE, THOMAS	504	163.05	1.01	C7103		06901	02058	2	807 EVES DRIVE 2M
PEPITONE, THOMAS	582	163.21	5	C5311		07293	02523	2	53 TAURUS DRIVE 1A
PEPPE, GEORGE	404	153.07	68.01	C0216		07258	03759	2	527 ANDRIA AVE APT 216
PERCOCO, JOSEPH G & DAHIL	1002	205.07	11			02001	00648	2	21 MC INTIRE DRIVE
PEREIRA, LUIZ C & MARIA D	187	145	47			02322	00814	2	77 CHAMBERLAIN DRIVE
PEREIRA, MANUEL J & BONNY J	1097	207.12	13			01946	00835	2	1 STURWOOD DRIVE
PERETTI, LINDA E	354	151.20	1	C0507		01552	00747	2	507 COLUMBIA COMMON
PEREZ JR, MICHAEL	353	151.20	1	C0208		07361	02904	2	208 COLUMBIA COMMON
PEREZ, BRENDAN & STOLARZ, LAUREN	572	163.21	4	C3824		06379	03134	2	38-24 BLOOMINGDALE DRIVE
PEREZ, CESAR G & ELAINE OLIVER	774	178	13.01			02208	00472	2	44 MANOR DRIVE
PEREZ, DANIEL R & PAMELA	759	177.05	8			02246	00802	2	78 OXFORD PLACE
PEREZ, DANIEL	863	199	30			06842	02490	2	99 NORTH WILLOW ROAD
PEREZ, HUMBERTO & JULIANNA	356	151.20	1	C1202		02023	00828	2	1202 WASHINGTON COMMON
PEREZ, SEGUNDO & SUSAN L	32	12	3.20			01592	00361	2	601 BOOZER LANE
PEREZ, HERMINIO&LOPEZ-PEREZ, LUISA F	94	58.01	27			05276	00131	2	68 NOSTRAND ROAD
PEREZ, NATHANIEL A & JOCELYN T	556	163.09	1	C0073		05876	03833	2	73 DEVONSHIRE COURT
PERFETTE, JENNA & PERFETTE JANET	349	151.16	117			06746	01701	2	104 EASTWICK COURT
PERFETTE, MARK E & JANET	701	175	84			1424	421	2	518 SHEPPARD COURT
PERFETTE, NICHOLAS M & PERFETTE M E	67	44	2			06793	02969	2	57 SECOND STREET
PERHAC, PAUL JR & PATRICIA	204	147	12.01					2	1270 ORCHARD DRIVE
PERILLO, SALVATORE	904	203.03	12			07226	03577	2	7 SUGAR MILL ROAD
PERINI, RICHARD, TRUSTEE	869	199	106			07375	03495	2	95 ROYCE BROOK ROAD
PERITZ, VICTORIA	654	171	55.01			07100	03122	2	406 LONG HILL ROAD
PERKINS, CRAIG L	583	163.21	5	C5343		06753	01006	2	53 TAURUS DRIVE 4C
PERKINS, DAWN L	625	163.22	46	C3512		06284	02121	2	3512 RICHMOND COURT
PERKINS, MATTHEW & KERRY	288	151	12.104			06700	02292	2	17 ASPEN DRIVE
PERKINS, TERRY C	645	169	53			06092	00322	2	486 LONG HILL ROAD
PERL, KATHLEEN Y	127	140.01	65	C0407		06130	01967	2	4 WATERMAN LANE UNIT 407
PERLEY, JEFFREY P	1102	208	33			07077	03518	2	9 CARRIAGE WAY
PERLITZ, ERIC	386	153.05	22045			07054	01024	2	610 TALL OAK LANE
PERLITZ, THOMAS R & MICHELE	1076	207.02	6			02128	00183	2	36 SURREY DRIVE
PERLMUTTER, JEREMY F	464	155	28			02207	00572	2	42 MEADOWBROOK DRIVE
PERNA, ALVARO & JENNIFER	909	203.05	48			06920	02240	2	20 SCOTT DRIVE

Taxing District 10 Hillsborough Twp

18 Somerset County

Name of Owner Additional Owners	Page No.	Block No	Lot No.	Lot Qualifier	Account No.	Deed Book	Deed Page	Class	Property Location
PERNA, GIACINTO & MARIE	215	149.01	16			01545	00084	2	65 ROHILL ROAD
PERNELL, SHAR M	565	163.21	4	C0107		06994	01768	2	107 WINDSOR COURT
PEROS, MARK S & MILO, JOYANNA M	444	153.14	1	C6905		06517	01971	2	69-E FARM ROAD
PEROVICH, DOROTHY	124	140.01	13			06192	03403	2	36 WEBER AVENUE
PEROVICH, MICHAEL & RENEE	1091	207.07	22			05703	01168	2	16 STAGECOACH WAY
PERREAULT, ROY & ANGEL L	763	177.09	5			06354	00819	2	15 STONEWYCK DRIVE
PERRELLA, VINCENT	538	163.08	1	C0607		06883	03718	2	922-B MERRITT DRIVE
PERRINE, DAVID & PAOLI, ANNE LYNN	1051	205.30	12			07262	01519	2	76 WOODS ROAD
PERRINE, DAVID	494	163.04	100	C3101		05593	03254	2	3101 CROMWELL COURT
PERRINE, PATRICIA M	134	140.02	87			07113	00974	2	9 BOYD BOULEVARD
PERRONE, JOHN M	742	175.18	19.13			06726	00140	2	415 ERNEST DRIVE
PERRONE, LINDA M	340	151.16	1.03	C1803		06732	01981	2	1803 WILLIAM AND MARY CMN
PERRUSSO, LYNN ANNE	81	58	61			06662	02234	2	103 TAYLOR AVENUE
PERRY, PETER D & ANDREA R	1098	207.13	15			06476	00049	2	27 WALKER DRIVE
PERRY, THOMAS	420	153.08	68	C0262		07275	00786	2	534 ANDRIA AVE APT 262
PERSAUD, ANTHONY & THERESA	984	205	30.04			07255	03273	2	1688 MILLSTONE RIVER ROAD
PERSAUD, ANTHONY JR. & DANIELLE K	1088	207.06	8			07138	02613	2	18 STRAWBERRY LANE
PERSICO, MARY G	724	175.08	106			02290	00788	2	908 CASE DRIVE
PERSILY, DAVID M & AMY T	903	203.02	4			06602	01200	2	15 DANIEL DRIVE
PERTAB, LOUIS R & ANITA D	306	151.07	13			05176	01692	2	19 FISHER DRIVE
PERUMALSAMY, S & MUTHULAKSHMI	820	180.08	14			06461	01332	2	18 BRENNAN WAY
PESCE, FRANK J & BARBARA	719	175.08	32			01579	00705	2	204 BEEKMAN LANE
PESCINSKI, ROBERT R & JANET A	930	203.16	28			01984	00690	2	52 MICHELLE LANE
PETEET, MONA R	799	178.02	271			06234	03790	2	20 BRADOVRA COURT
PETERS, BRIAN & HEATHER	870	199	116			06876	03496	2	20 HARVEST DRIVE
PETERS, JUDITH A	209	147	61.02			06790	03429	2	221 SOUTH BRANCH ROAD
PETERS, NIBU & JOHN, SHIMNA RANI C	239	149.11	8			07210	02789	2	16 LEWIS STREET
PETERSEN, CHARLES C & SUSAN TRUSTES	978	204.10	1			06821	02556	2	268 FAIRFIELD LANE
PETERSEN, JAMES & LORA	376	152.07	4			06468	00201	2	10 LAUREL DRIVE
PETERSEN, CHARLES C PETERSEN, SUSAN	529	163.06	2	C1741		06996	01003	2	293 GEMINI DRIVE 4A
PETERSON, JOHN R & DIANE L	968	204.06	14			01514	00141	2	14 HUNT CLUB ROAD
PETERSON, KENNETH A & DIANE S	942	203.22	11			06639	01496	2	11 APPLE HILL ROAD
PETITO, ALLISON	713	175.06	33			06862	01607	2	604 VAN LIEW COURT
PETKOV, ATANAS G & MICHELLE LUO	1097	207.12	8			07348	02409	2	11 STURWOOD DRIVE
PETNER, JAMES S & LYNN	32	12	3.17			06797	01542	2	607 BOOZER LANE
PETRACCARO, LAWRENCE & MARION	913	203.09	4			06547	00603	2	8 DUNCAN COURT
PETRILLO, DANIEL A	311	151.09	97	C0050		06454	03717	2	54 DEWITT LANE
PETRINI, DENNIS & REENA R	107	65	45			01848	00858	2	18 SHERWOOD CLOSE
PETRINI, DENNIS	504	163.05	1.01	C7004		06388	02230	2	807 EVES DRIVE 2D
PETRINO, RANDY & DONNA	955	204	37.02			05165	02173	2	10 SLATER COURT
PETRITSCH, MICHAEL JR	342	151.16	1.03	C6012		07093	00595	2	601-B MARLBOROUGH COMMON
PETRIZZO, LORIN	770	177.13	37			07049	02410	2	2 SEBRING ROUND
PETROCK, BONNIE	623	163.22	46	C3313		02323	00088	2	3313 RICHMOND COURT
PETROCK, BONNIE	893	200.10	12.02					2	6 COLE COURT
PETROCK, LEONORA A	528	163.06	2	C1644		07019	01421	2	295 GEMINI DRIVE 4D
PETROCK, NICHOLAS & DEBORAH	844	183.05	11			01686	00693	2	1246 MILLSTONE RIVER RD
PETROCKS LIQUORS	617	163.22	34.01					4A	419 AMWELL ROAD
PETROLIS, CHRISTOPHER & KRISTINNE	524	163.06	2	C1142		06725	00843	2	277 GEMINI DRIVE 4B
PETRONCHAK, JAMES J & JUDITH M	694	175	19.25			01917	00681	2	240 SUTPHIN LANE
PETRONE, MARIA	930	203.16	39			06760	03327	2	74 MICHELLE LANE
PETRO-ORLIK, KIMBERLY	862	199	23			06499	00607	2	33 NORTH WILLOW ROAD
PETROSINO, JOSEPH A & CAROL GAW	315	151.09	102			02252	00784	2	9 CRESTMONT DRIVE
PETROSINO, RICHARD & KAREN	217	149.02	9			05655	00055	2	45 OAK TERRACE
PETROSYAN, STEPAN & NATALYA	312	151.09	97	C0059		02301	00756	2	36 DEWITT LANE
PETRUCCELLI, ANTHONY C & NANCY L	743	175.18	24			02073	00536	2	46 EAST MOUNTAIN ROAD
PETRUSKY, JESSICA	621	163.22	45	C3719		07345	03130	2	3719 ROYCE COURT
PETRUSKY, KENNETH & ELAINE	107	65	42			06979	00495	2	12 SHERWOOD CLOSE
PETRUZELA, PETER III & BETHANY A	1006	205.10	11			05623	03237	2	21 DILTS LANE
PETRY, EMILE & ELLIOT, DAVID	120	114	1			07135	00936	1	2191 JACKSON STREET
PETRY, EMILIE & ELLIOT, DAVID	120	114	2			7135	00936	2	2191 JACKSON STREET
PETTESCH, JOHN A & SANDRA	108	65.01	7			01881	00130	2	17 NOTTINGHAM WAY
PETTI, KEVIN M & CARMEN A DIAZ-	1026	205.15	108			06694	03269	2	33 FRENCH DRIVE
PETTO, ANTHONY & SUZANNE E	9	5	25			05062	02146	2	310 THREE BRIDGES ROAD
PETTONI, JOHN JR	467	156	8			05806	02090	2	61 MEADOWBROOK DRIVE
PETZINGER, KRISTEN	569	163.21	4	C0708		06005	02709	2	708 WESTMINSTER COURT
PEZZA, VINCENT & SIMONE N	1021	205.15	40			02295	00753	2	11 JENNINGS COURT
PFAUTH, HERMAN & AUDREY	54	21	4			05045	02951	2	17 FOURTH STREET

Taxing District 10 Hillsborough Twp

Name of Owner Additional Owners	Page No.	Block No	Lot No.	Lot Qualifier	Account No.	Deed Book	Deed Page	Class	Property Location
PFEIFFER, RONALD N & MARILYN E	1067	207.01	39			05853	00184	2	49 SURREY DRIVE
PFEIL, CHRISTOPHER & MELISSA	366	152.02	3			06312	02394	2	345 TRIANGLE ROAD
PFEIL, ROBERT & MARY	856	196	12			06452	01959	2	12 THEODORA DRIVE
PFITZENMAYER, KATHLEEN	494	163.04	100	C3111		05621	02912	2	3111 CROMWELL COURT
PFOUTZ, ANNAMAE L	482	163.04	7			07009	00798	2	57 NEW AMWELL ROAD
PHAIR, BRENDAN F & FRANCES M	631	165	13.01			05747	00782	2	138 WERTSVILLE ROAD
PHANDA, PRITPAL S & DEEP K	207	147	49.04			06184	02838	2	4 EYRING ROAD
PHELAN, RICHARD & TAMARA	706	175.04	15			06806	03333	2	810 TEN EYCK COURT
PHELPS, DOUGLAS J JR & DONNA E	471	158	14			01842	00054	2	85 MEADOWBROOK DRIVE
PHILIP, JOJU K & MINI THOMAS	1023	205.15	69			06741	02634	2	104 LABAW COURT
PHILIPS, JUBY & MIRIAN RANI	382	153.02	7			07410	00142	2	7 JOHN HANCOCK AVENUE
PHOENIX, KEVIN N & MICHELLE	964	204.04	24.05			07095	03666	2	284 SHELBURNE PLACE
PHOGAT, AKHIL & KAMNA DHAYAL	811	180.02	7			06136	01534	2	34 BRENNAN WAY
PIANA, MICHAEL D	358	151.20	1	C2102		06887	01734	2	2102 JAMESTOWN COMMON
PIASECKI, ELLEN	447	153.14	1	C7905		05161	02689	2	79-E FARM ROAD
PIATEK, JIMMIE & LORIN	986	205.01	13			07147	03366	2	19 PEMBROKE TERRACE
PIAZZA, JOSEPH	194	145.03	31			06731	02126	15F	25 BRUSLER PLACE
PICASSO, DANIEL	185	145	22			01483	00149	2	600 RIVER ROAD
PICAZIO, CARL A & KATHLEEN A	49	13.04	4.09			01683	00079	2	47 WAGNER LANE
PICAZIO, CARL A	76	58	1.15			02280	00484	4A	103 ROUTE 206 SOUTH
PICCIRILLO, ANDREW & LISA	356	151.20	1	C1108		05994	03299	2	1108 WASHINGTON COMMON
PICCOLINE, ANTHONY & MARIE	149	141	160			07026	02368	2	4 KLINE ROAD
PICCOLO, MICHAEL J	532	163.06	3	C2024		06994	01746	2	124 BLUEBIRD DRIVE 2D
PICK, STEVEN C. & SUSAN	282	151	12.12			01727	00186	2	3 WAKEMAN CIRCLE
PICONE, RONALD & TARA	524	163.06	2	C1213		07039	03892	2	287 GEMINI DRIVE 1C
PIDAPARTHY, RAVI & MADHAVI	1033	205.19	1			07128	00135	2	1 LUCAS DRIVE
PIDIATH, RANJANA	895	200.10	33.05			07106	00051	2	51 WINDING WAY
PIECHOTA, ROBERT & JOAN TRUSTEES	20	8	70			06409	02797	2	10 UPPER NESHANIC COURT
PIELECK, FRANCES M	469	157	3					2	19 CRESTWOOD AVENUE
PIENTA, GERARD F & LINDA A	100	60	21			01658	00038	2	111 KIMBERLY ROAD
PIERCE, ALOYSIUS C JR & KATHRYN	835	183	12			01466	00609	1	WESTON ROAD
PIERCE, ALOYSIUS C JR & KATHRYN	835	183	13			01466	00609	2	53 WESTON ROAD
PIERCE, WILLIAM & CELIA	979	204.10	11			07164	00708	2	30 VALINOR ROAD
PIERCEY, DONALD P & ZIOMARA J	315	151.09	97	C0094		02207	00662	2	51 BATEMAN WAY
PIEROTH, DEBRA	549	163.08	1	C2602		05521	00901	2	676-B MARSHALL ROAD
PIERRE, JEAN P & ERNA	318	151.09	148			02052	00650	2	90 FISHER DRIVE
PIERRE, MARTHE J & FRANTZ VILME	441	153.13	1	C0981		05957	01569	2	981 ROBIN ROAD
PIERROT, DONALD L	808	180.01	10			01498	00639	2	114 MOUNTAIN VIEW ROAD
PIERSANTI, FRANK J JR & BETH LYNN	131	140.02	47			06765	00808	2	63 WEBER AVENUE
PIERSON, DAVID S	1080	207.02	56			06691	01145	2	20 STEEPLE DRIVE
PIETA, KAREN	533	163.06	3	C2122		06871	00109	2	131 BLUEBIRD DRIVE 2B
PIETA, LEO L & LISA E	240	149.11	16			02238	00839	2	7 PETERSON ROAD
PIETRYK, THOMAS J & LEONA L	845	183.05	18			06161	02901	2	273 HAMILTON ROAD EAST
PIGNATO, JOSEPH J JR & MARIA A L	295	151.02	32			05562	00695	2	27 RUNYON STREET
PIGNATORE, JOSEPH F & JOANNE	356	151.20	1	C1110		06860	01043	2	1110 WASHINGTON COMMON
PIGUZOV, YEVGENIY & YATSYNOVICH,K	31	12	3.07			07354	03507	2	778 RIVERSIDE DRIVE
PIKULA, ALAN	926	203.14	70			06553	02812	2	47 CAMDEN ROAD
PIKULIN, STEVEN & JACKIE L	1001	205.07	9			02000	00245	2	17 MC INTIRE DRIVE
PILAJI RITESH & KOTGIRE, SUPARNA	297	151.02	50			07378	02301	2	18 FLEMMING DRIVE
PILEGGI, KENNETH & EILEEN	917	203.11	14			01789	00863	2	5 GALAXY COURT
PILEWSKI, JAMES P	863	199	28			05269	02671	2	77 NORTH WILLOW ROAD
PILGRIM RIVER, LLC	865	199	47.01			07368	02093	4C	393 AMWELL ROAD
PILI, RYAN & HYUNSUN	705	175.03	5			06857	01032	2	177 WESCOTT ROAD
PILLAI, MOHAN KUMAR & CHITRA	319	151.09	160			06639	00419	2	66 FISHER DRIVE
PILLAI, PRAVIN S & SHYAMALA P	820	180.09	9			06655	03350	2	4 MCCOY COURT
PILLAI, VISHNU G	457	153.15	1	C7603		06956	02422	2	76-C FARM ROAD
PILLAR OF FIRE ASSOC	951	204	1.083					2	641 WILLOW ROAD
PILLINGER, JEFFREY E & PATTI L	248	149.16	26			02235	00791	2	37 PETERSON ROAD
PINA, MELANIE	340	151.16	1.03	C1806		05651	02273	2	1806 WILLIAM AND MARY CMN
PINA, ROBERT & JOAN	974	204.06	106			06718	02843	2	38 FRANCIS DRIVE
PINA, ROBERT & JOAN	974	204.06	108			06853	03058	2	42 FRANCIS DRIVE
PINARCHICK, MICHAEL G & D	174	142.03	4			01248	00090	2	15 VALLEY ROAD
PINCIOTTI, DEAN F & LISANNE M	1002	205.07	15			01910	00195	2	12 POWELSON DRIVE
PINEDA, DIANNA PAULA	458	153.15	1	C7620		07289	02800	2	76-T FARM ROAD
PINGHERA, JOHN M & MARILYNN A	934	203.18	4					2	8 BARBARA DRIVE
PINGLE, ATUL & PENDHARKAR, MEETA	990	205.02	63			07048	01105	2	12 GORMAN COURT
PINHEIRO, THEODORE A. & PHILOMENA	454	153.15	1	C4803		01526	00025	2	134 WILDFLOWER LANE

Taxing District 10 Hillsborough Twp

18 Somerset County

Name of Owner Additional Owners	Page No.	Block No	Lot No.	Lot Qualifier	Account No.	Deed Book	Deed Page	Class	Property Location
PINKETT, LAURA M & DANIEL K	1027	205.15	116			06945	03554	2	17 FRENCH DRIVE
PINKIEWICZ, HELEN	568	163.21	4	C0703		07210	02571	2	703 WESTMINSTER COURT
PINO, MICHAEL A & WENDY E	781	178.01	64			01579	00391	2	91 CRICKHOLLOW COURT
PINTER, STEVE JR	895	200.10	32.01			06517	00498	2	201 HOMESTEAD ROAD
PINTO, ALBERT	502	163.05	1.01	C2604		07141	00059	2	913-4 RENATE DRIVE
PINTO, ANTHONY & JILL TRUST	149	141	155			07066	03062	2	14 KLINE ROAD
PINTO, GREGORY F & WENDY	1068	207.01	43			06892	01129	2	6 MULFORD LANE
PINTO, RICHARD W & LAURA A	678	174	142			02005	00792	2	375 ZION ROAD
PIOREK, STANISLAW & EWA	282	151	12.08			01753	00838	2	106 EVERETT CLOSE
PIORKOWSKI, JAMES	794	178.02	198			06904	03085	2	166 HOLLOW OAK COURT
PIOTROWSKI, ELIZABETH & TOMASZ	375	152.06	34	C0401		07081	01941	4A	401 OMNI DRIVE
PIRO, R EST C/O MC INERNEY	55	22	10					1	EQUATOR AVENUE
PIROG, KYLE & KAREN	536	163.06	3	C2313		06891	01528	2	107 BLUEBIRD DRIVE 1C
PIROG, KYLE L & KAREN A	815	180.05	7			06191	00576	2	23 ROUSER WAY
PIRONE, LAURA J	274	150.12	31			02200	00536	2	32 SNOWBOURN PLACE
PIRONE, RALPH A & LYDIA T	973	204.06	93			05888	01240	2	18 FRANCIS DRIVE
PIRONE, STEVEN J	581	163.21	5	C2633		06592	02028	2	26 BLOOMINGDALE DRIVE 3C
PIRRAGLIA, P EDWARD & GRACE A	788	178.02	118			01492	00178	2	32 BAYBERRY COURT
PISACRETA, D J & BRIEN, B	676	174	107			01461	00257	2	289 ZION ROAD
PISANI, NICHOLAS J & DORIS	36	12	39					2	745 MILL LANE
PISANO, RICHARD T	156	141.06	51			07409	03213	1	11 TALMAGE COURT
PISAPIA, CLARE	423	153.09	1.01	C3002		07021	02376	2	3002 ASTOR CLOSE
PISCADLO, JOS & RUTH	951	204	3					2	547 WILLOW ROAD
PISCIOTTA, ANTHONY J & EDITH	1084	207.04	10			06434	01779	2	24 WALKER DRIVE
PISCIOTTA, LOUIS M & KATHLEEN S	324	151.09	209			02083	00255	2	18 MORE ROAD
PISCITELLI, VINCENZA	453	153.15	1	C4601		06324	03318	2	150 WILDFLOWER LANE
PISKOROWSKI, JOHN JR. & JOAN	290	151	12.123					2	147 SOUTH TRIANGLE ROAD
PISKOROWSKI, JOHN JR	290	151	12.122			01514	00099	3A	137 SOUTH TRIANGLE ROAD
PISKOROWSKI, JOHN JR	290	151	12.122	Q0088		01514	00099	3B	137 SOUTH TRIANGLE ROAD
PISKUN, BARBARA	846	183.05	27			05783	03627	2	34 HIGH ACRE DRIVE
PITA, GIL N & ELIZABETH	554	163.09	1	C0032		05352	03223	2	32 DORCHESTER COURT
PITARO, ALFRED & INEZ	219	149.03	25			01621	00418	2	86 ROHILL ROAD
PITARO, GENE	573	163.21	4	C3841		05884	03886	2	38-41 BLOOMINGDALE DRIVE
PITCHER, JULIE	191	145.02	38			06259	01145	2	2 OLD VILLAGE ROAD
PITCHERELLO, CHRISTOPHER M & OLGA	1009	205.11	30			06111	03212	2	7 HUTCHINSON DRIVE
PITERA, JOSEPH & LIVIA	31	12	3.13			02118	00231	2	615 BOOZER LANE
PITT, STEPHEN W & AURALEE P	1025	205.15	88			06934	01177	2	18 LUCAS DRIVE
PITTI, BRIAN	397	153.05	22202			07244	02704	2	507 BROOKSIDE LANE
PITTS, ROBERT	222	149.03	66			06990	01627	2	413 CONOVER DRIVE
PITTSOIN, TIMOTHY S	595	163.21	7	C2822		02032	00861	2	28-22 BLOOMINGDALE DRIVE
PITTSTOWN PROPERTIES II LLC	26	11	27			07226	02238	3A	685 AMWELL ROAD
PITTSTOWN PROPERTIES II LLC	26	11	27	Q0089		07226	02238	3B	685 AMWELL ROAD
PIWTORATSKY, PETER & MIRIAM	1067	207.01	29			01856	00149	2	8 STURWOOD DRIVE
PIZZAIA, JUDITH ANNE	713	175.06	36			01927	00554	2	193 BEEKMAN LANE
PIZZANO, ALEXANDER & THERESA TRST	887	200.06	2	C0231		06894	00732	2	231 MERRY LANE
PIZZOLATO, BETH	606	163.22	5	C3523		06045	00785	2	35-23 BLOOMINGDALE DRIVE
PIZZOLATO, KAREN	451	153.15	1	C4202		02059	00821	2	214 WILDFLOWER LANE
PIZZOLATO, ROBERT & MYCEK, SHARI L	743	175.18	29			07196	01763	2	58 EAST MOUNTAIN ROAD
PIZZUTO, MARK & KIMBERLY E	164	141.11	17			07094	01696	2	61 KLINE ROAD
PLA JR, NESTOR A & MASCOLA, TARA	1091	207.07	23			07359	02703	2	18 STAGECOACH WAY
PLAN, MICHAEL & SUSAN TRUST	47	13.02	21			06581	03405	2	16 DEER PATH
PLANETA, SALVATORE & PLANETA, DOTTI	98	59	10			07139	00969	2	107 JOHANSON AVENUE
PLANK, JOANNE P	420	153.08	68	C0258		06504	02818	2	534 ANDRIA AVE APT 258
PLANK, JOANNE	548	163.08	1	C2403		07269	02230	2	911-B1 MERRITT DRIVE
PLASTINA, ELIZABETH	421	153.08	68	C0280		07341	03030	2	538 ANDRIA AVE APT 280
PLATE, JAMES A & LUCAS, GEM-ESTELLE	943	203.23	13			06909	00744	2	6 HICKORY HILL ROAD
PLB PARTNERS	116	86	4			06946	00450	1	CAMPLAIN ROAD
PLEASANT VIEW FARMS HOMEOWNERS ASSN	751	177.02	13			02062	00030	1	WALLACE BLVD -OPEN SPACE
PLEASANT VIEW FARMS HOMEOWNERS ASSN	754	177.02	49			02062	00030	1	PLEASANT VIEW RD-OPEN SPA
PLEASANT VIEW FARMS HOMEOWNERS ASSN	756	177.02	76			02062	00030	1	VAN DERIPE RD -OPEN SPACE
PLICHTA, DAVID G	591	163.21	6	C0822		07252	02024	2	508 AUTEN ROAD 2B
PLINER, EDWARD S & BURNS, PAMALA B	810	180.01	46			06903	01408	1	BEDLE STREET
PLISKIN, AMY L	455	153.15	1	C7005		06932	02565	2	70-E FARM ROAD
PLOSKONKA, CATHERINE M	917	203.11	9			06858	02765	2	463 SOUTH WOODS ROAD
PLOTKIN, MORRIS & MARILYN	917	203.11	10			01400	00413	2	467 SOUTH WOODS ROAD
PLOTNIKOV, D & I ; KRUGOLETS, M & K	1017	205.13	37			02150	00593	2	9 SMITH COURT
PLUHAR, MARTIN W & LORRAINE M	612	163.22	6	C2534		02090	00048	2	25 BLOOMINGDALE DRIVE 3D

Taxing District 10 Hillsborough Twp

18 Somerset County

Name of Owner Additional Owners	Page No.	Block No	Lot No.	Lot Qualifier	Account No.	Deed Book	Deed Page	Class	Property Location
PLUM, JOHN JR & JILLANE	930	203.16	27			02300	00639	2	50 MICHELLE LANE
PLUNKETT, KEVIN J & BARBARA	408	153.08	68	C0040		07315	00762	2	18 DEANNA DR APT 40
PLYTYNSKI, WAYNE W & PATRICIA F	710	175.05	34			02138	00896	2	744 DE CAMP DRIVE
PM5 GROUP LLC	514	163.05	100	C0200		07216	00847	4A	491 AMWELL RD BLDG 2
PMG NEW JERSEY II, LLC	368	152.03	14			06663	01506	4A	296 ROUTE 206
POBICKI, BENJAMIN M	98	59	4			06733	03355	2	168 DUKES PARKWAY EAST
POCCHIA, MATTHEW J & CLARINDA	1029	205.15	144			06188	00618	2	5 GUMBLE COURT
PODDAR, SHAILENDRA & AGARWAL, R	427	153.10	1.02	C2304		06973	03875	2	2304 TRAFALGAR SQUARE
PODDAR, SHAILENDRA & AGARWAL, R	511	163.05	1.05	C3111		06952	03157	2	3111 REVERE COURT
PODDAR, SHAILENDRA & AGARWAL, RASHNI	488	163.04	100	C2006		06971	01852	2	2006 WILSHIRE COURT
PODDAR, SHAILENDRA & RASHMI AGARWAL	825	180.09	66			06382	02915	2	32 BOEHM WAY
PODULI, DURGA	706	175.04	11			07414	03761	2	802 TEN EYCK COURT
POGGI, STEPHEN & PAGLIEI, J.,	359	151.20	1	C2302		07301	02514	2	2302 JAMESTOWN COMMON
POIANI, MARK A & CIUFFREDA, L	957	204	44.13			07075	01652	2	3 LANNING WAY
POIESZ, LINDA M	418	153.08	68	C0238		07260	01711	2	524 ANDRIA AVE APT 238
POLAK, JOSEPH & ELAINE TRUSTEE	551	163.08	1	C2801		02319	00593	2	668-F1 MARSHALL ROAD
POLAK, THERESA L	853	193	4			06827	00766	2	41 ONKA DRIVE
POLAKOWSKI, JOSEPH	428	153.10	1.02	C2501		01747	00659	2	2501 TRAFALGAR SQUARE
POLAMURI, R B & NALANDA VEMIREDDY	1025	205.15	99			06700	02265	2	40 FRENCH DRIVE
POLANCO, SOFIA	417	153.08	68	C0168		06796	00371	2	514 ANDRIA AVE APT 168
POLASKI, CHRISTOPHER M & LINDA H	49	13.04	4.15			02006	00876	2	8 NORZ DRIVE
POLESKY, MICHAEL J & LISA J	93	58.01	16			01979	00071	2	43 CAMPBELL ROAD
POLINSKI, HENRY JR & LISA	323	151.09	208.08			02268	00093	2	12 STOLL DRIVE
POLINSKI, TRACY ANN & BRAD	316	151.09	118			07244	01601	2	3 CROWEL ROAD
POLISH FALCONS OF AMERICA CORP	138	141	7					2	140 FALCON ROAD
POLISH FALCONS OF AMERICA CORP	138	141	7	X		06213	02045	15D	140 FALCON ROAD
POLISH R C SACRED HEART CHURCH	836	183	29.01					15E	MILLSTONE RIVER ROAD
POLITI, PAUL M & CHRISTINE L	998	205.05	28			01873	00859	2	51 VLIET DRIVE
POLIZZI, ALBERT F JR & CAROL L	855	195	9					2	19 CRAIG DRIVE
POLIZZI, SALVATORE R & DONNA M	994	205.04	7			01696	00276	2	7 CORNELL TRAIL
POLLAK, SARAH	599	163.21	7	C3443		06284	02186	2	34-43 BLOOMINGDALE DRIVE
POLLINO, JASON & BERGH, AMY	838	183.01	47			07290	02524	2	40 FRANKLIN DRIVE
POLNASEK, ANNA MAE	331	151.13	19					2	259 TRIANGLE ROAD
POLNASEK, EDWARD L & CHERYL J	36	12	42			01794	00873	3A	751 MILL LANE
POLNASEK, EDWARD L & CHERYL J	37	12	42	Q0090				3B	751 MILL LANE
POLNASEK, HELEN A	331	151.13	21			01334	00523	2	269 TRIANGLE ROAD
POLNASEK, MICHAEL	781	178.01	65			02308	00322	2	93 CRICKHOLLOW COURT
POLONKO, CHRISTINE	451	153.15	1	C4206		07108	00380	2	206 WILDFLOWER LANE
POLSON, STEPHEN A & DEE A	152	141.04	13			01576	00667	2	25 GROUSE ROAD
POLTARAK, MARY C	835	183	9			01956	00064	2	27 WESTON ROAD
POLVERINO, GINA C	571	163.21	4	C1002		05538	01840	2	1002 VICTORIA COURT
POLYAK, RICHARD & JULIE	694	175	19.24			05187	01024	2	238 SUTPHIN LANE
POMPARELLI, ROBERT & SUSAN A	468	156	28			01550	00694	2	2 CORONET WAY
POMPILI, DARIO & ALLESANDRA T	823	180.09	48			06221	01559	2	9 BOEHM WAY
PONGRATZ, JOHN W & DAWN	474	160	21			06351	02602	2	19 WESTBROOK AVENUE
PONGRATZ, RAYMOND B & COLLEN B	734	175.11	58			06897	00786	2	560 PLEASANT VIEW ROAD
PONGRATZ, STEVEN	857	198	4.01			05074	00647	2	293 AMWELL ROAD
PONGRAZZI, DUANE A	6	4	9.02			05832	02878	2	895 AMWELL ROAD
PONGRAZZI, RICHARD	307	151.08	4			06642	03659	2	14 CRESTMONT DRIVE
PONNURAJ, BARTHI M	279	150.14	1			06668	00278	2	104 RIVENDELL ROAD
PONNUSAMY, AHILAN A	308	151.09	97	C0007		06073	01102	2	46 BATEMAN WAY
PONS, MARIA & SIEPERMANN, CARLOS P	231	149.08	27			07130	03132	2	288 APRIL VALLEY DRIVE
PONSINI, ALAN & CHRISTINA	275	150.12	43			02310	00408	2	33 SNOWBOURN PLACE
PONTILLO, VINCENT & VICTORIA	34	12	20			07402	02401	2	306 SOUTH BRANCH ROAD
POON, CHUN YU & WAI FUN POON-GOB	547	163.08	1	C2304		05907	03145	2	909-D MERRITT DRIVE
POON, KONG TAK & TAM, POCHUN	546	163.08	1	C2101		05148	01034	2	901-A MERRITT DRIVE
POON, MATTHEW CHUN & CHUN LIANG	309	151.09	97	C0020		06484	00440	2	20 BATEMAN WAY
POON, RAYMOND WEI & PHAN, CHAU T	714	175.06	38			07063	00944	2	197 BEEKMAN LANE
POPADIUK, PAUL & KAREN	244	149.14	23			07147	03024	2	38 PETERSON ROAD
POPIV, ROMAN & OLGA	1029	205.15	145			05883	00697	2	3 GUMBLE COURT
POPLASKI, DEAN A. & ADRIANA S.	448	153.14	1	C7916		07162	02964	2	79-P FARM ROAD
POPLAWSKI, JAN & ELIZABETH	851	191	26.13			01885	00116	2	24 THEODORA DRIVE
POPP, BARBARA	803	178.02	325			06579	03011	2	37 BALSAM COURT
POPP, DAVID B	390	153.05	22111			07425	01151	2	102 BROOKSIDE LANE
POPPE, LAURIE C	265	150.06	29			06169	01675	2	7 SHARP DRIVE
POROWSKI, EDWARD & DEBRA	448	153.15	1	C3707		02328	00005	2	274 WILDFLOWER LANE
PORROVECCHIO, ANN NORA & BITTNER, D	356	151.20	1	C1208		02285	00470	2	1208 WASHINGTON COMMON

Taxing District 10 Hillsborough Twp

Name of Owner Additional Owners	Page No.	Block No	Lot No.	Lot Qualifier	Account No.	Deed Book	Deed Page	Class	Property Location
PORROVECCHIO, FRANK R	418	153.08	68	C0239		06768	02076	2	524 ANDRIA AVE APT 239
PORTER, JOSEPH H	218	149.03	20			07060	02496	2	10 CEDAR VIEW COURT
PORTER, MICHAEL N & BARBARA	370	152.05	13			05792	01474	2	22 FIELDHEDGE DRIVE
PORTILLO, SAUL	244	149.14	27			05932	01711	2	30 PETERSON ROAD
PORTLOCK, STANLEY L & CARLOTA T	904	203.03	11			02067	00420	2	3 SUGAR MILL ROAD
PORTOCARRERO, KAREN	379	153	32			05030	01856	2	11 INDEPENDENCE DRIVE
POSE, AJINKYA L.	444	153.13	1	C1088		07172	00193	2	1088 ROBIN ROAD
POSLOSKY, KATHERINE T	897	200.13	1			06691	02231	2	39 WINDING WAY
POSSEMATO, LOUIS R & ANN MARIE	690	174.04	62					2	1 STARVIEW DRIVE
POST, DONALD & NEVA	832	182.02	1			01904	00326	2	106 FLANDERS DRIVE
POSWENCYK, DOUGLAS & PATRICIA ANN	536	163.06	3	C2331		02142	00410	2	107 BLUEBIRD DRIVE 3A
POTANIN, ANDREI & EKATERINA M	709	175.05	20			05791	00229	2	613 DANLEY LANE
POTESTA, TIFFANI	208	147	58			07409	03637	2	207 SOUTH BRANCH ROAD
POTHINENI, SRINIVASULU & LAKSHMI	1049	205.28	12			07055	03826	2	3 MC BRIDE COURT
POTHURI, KEERTHI SRI & BURAGADA	255	150.02	43			07158	02617	2	8 WOLVERTON LANE
POTINENI, PHANINDRA & NUTHAKKI, V	991	205.02	77			07010	02846	2	42 MURPHY DRIVE
POTLURI, RAJKUMAR & BOPPANA, PRATIMA	812	180.03	11			06584	03082	2	15 ROUSER WAY
POTTER, DAVID A & LOUISE M	989	205.02	24			02128	00681	2	6 WINCOT COURT
POTTER, WILLARD F JR & DARYL R	1101	208	12					2	1 STAGECOACH WAY
POTTS, ROBIN	620	163.22	45	C3701		05702	02435	2	3701 ROYCE COURT
POTTS, WILLIAM M & ROBIN ELLEN	706	175.04	13			01733	00716	2	806 TEN EYCK COURT
POTTURI, VIKRAMADITYA & ET AL	612	163.22	6	C2512		07393	03242	2	25 BLOOMINGDALE DRIVE 1B
POTYNSKY, JOHN R & ANNA M	827	182	5			01435	00054	2	295 SUNNYMEAD ROAD
POUYAT, JOSEPH A & ROSE C	7	5	2.07			02162	00806	2	199 HOCKENBURY ROAD
POVOLOTSKY, VALERIA TRUSTEE	823	180.09	37			07321	00418	2	7 BRENNAN WAY
POWELL, MARK R & CHRISTINE	462	155	3			02105	00870	2	120 SOUTH TRIANGLE ROAD
POWELL, ROSEMARIE ANN	954	204	29.01			06771	01966	2	67 WOODS ROAD
POWELL, ROSEMARIE E	431	153.12	1	C0622		07249	00063	2	622 ROBIN ROAD
POWER TEST REALTY COMPANY LP	475	161	13.02			02043	00651	4A	414 ROUTE 206 SOUTH
POWER, GLORIA F	842	183.03	14			06861	03332	2	17 SUNNYSIDE LANE
POWERS, ALICIA	257	150.02	69			07025	00428	2	47 WESLEY ROAD
POWERS, BRIAN J & PATRICIA C	1003	205.08	6			01940	00217	2	11 POWELSON DRIVE
POWERS, J R SR & POWERS, JOH TRSTES	31	12	3.08			06770	03482	2	775 CLAWSON AVENUE
POWERS, JOHN R & JOAN T	31	12	3.06			06421	01101	2	785 CLAWSON AVENUE
POWERS, JOHN R & JOAN T	189	145.02	10			02006	00284	2	854 RIVER ROAD
POWERS, JOHN R & JOAN	690	174.04	71			05419	03867	2	63 EAST MOUNTAIN ROAD
POWERS, JOHN R JR	690	174.04	70			06687	03788	2	67 EAST MOUNTAIN ROAD
POWERS, JOHN R	32	12	3.21	Q0533		06213	00205	3B	770 RIVERSIDE DRIVE
POWERS, JR, JOHN R & POWERS, LAUREN	31	12	3.09			07366	03150	2	781 CLAWSON AVENUE
POY, WILLIAM W. & HOLLY C	901	203.01	3			01603	00305	2	43 SCOTT DRIVE
PRABHU, JAY	806	179	34.05			06174	01715	2	140 MOUNTAIN VIEW ROAD
PRABU, SUBBUSWAMY & ANANDAKUMAR, L	437	153.12	1	C0892		05915	00598	2	892 ROBIN ROAD
PRAINITO, STEPHANIE & CIFUENTES, G	64	38	1.01			07040	03322	2	62 NINTH STREET
PRAJOGO, TROGAN & LISTIJO, OLIVIA	725	175.08	119			07030	02885	2	127 TERHUNE LANE
PRASAD, KANTHI K B RAJENDRA	608	163.22	5	C3913		06989	03565	2	39-13 BLOOMINGDALE DRIVE
PRASAD, KRISHNA & BADANIDIYOOR, R	1049	205.29	5			07053	00747	2	10 MC BRIDE COURT
PRASAD, PABBATHI H & PHANI H S	292	151.01	16			06678	03517	2	7 NEWELL STREET
PRASAD, SRINIVASA & GOPAL, DEEPA	907	203.05	19			06927	02935	2	20 JOSHUA DRIVE
PRASAD, THAMMIAH M & SINDHI, ADITI	1070	207.01	68			06978	03068	2	10 POPPY DRIVE
PRASHAR, VIKAS & ANJU	297	151.02	49			07360	03456	2	16 FLEMMING DRIVE
PRASZEK, JANUSZ & KRISTYNA	501	163.05	1.01	C2301		05689	03634	2	904-1 RENATE DRIVE
PRATO, GARY J & VICTORIA S	233	149.08	55			01817	00841	2	205 FOSTER STREET
PRATO, GARY J & VICTORIA S	421	153.08	68	C0273		01885	00351	2	538 ANDRIA AVE APT 273
PRATT, JOHN H & UTE B	325	151.09	226			07086	01971	2	444 VALLEY ROAD
PRAYAGA, KRISHNA & SURYAKANTAM	439	153.13	1	C0928		05664	03041	2	928 ROBIN ROAD
PREHM, JOHN T	438	153.13	1	C0906		01415	00339	2	906 ROBIN ROAD
PREMPHEH, NANA A & CAITLIN A	488	163.04	100	C2005		07398	02325	2	2005 WILSHIRE COURT
PRENDERGAST, LYDIA & WILLIAM	16	8	17			06947	01107	2	747 AMWELL ROAD
PRESERVE @ HILLS COMMUNITY ASSOC	823	180.09	43			06583	00952	1	17 BOEHM WAY-OPEN SPACE
PRESERVE @ HILLS COMMUNITY ASSOC	824	180.09	59			06583	00952	1	BOEHM WAY-OPEN SPACE
PRESERVE @ HILLS COMMUNITY ASSOC	825	180.09	73			06583	00952	1	18 BOEHM WAY-OPEN SPACE
PRESERVE @ HILLS COMMUNITY ASSOC	826	180.09	82			06583	00952	1	PLEASANT VIEW RD-OPEN SPA
PRESLAR, DONALD R & BETH S	191	145.02	35			01898	00140	2	750 RIVER ROAD
PRESS, BARBARA ELLEN	527	163.06	2	C1543		05086	00734	2	299 GEMINI DRIVE 4C
PRESTON, FRANCINE & YEARICK, MARK	660	171	115			01982	00435	2	4 DAVIDS LANE
PRETICO, CARMEN H & AUDI	194	145.03	37.02			07258	00356	2	674 RIVER ROAD
PREVITE, FRANK	204	147	8			07087	00427	2	1304 ORCHARD DRIVE

Taxing District 10 Hillsborough Twp

18 Somerset County

Name of Owner Additional Owners	Page No.	Block No	Lot No.	Lot Qualifier	Account No.	Deed Book	Deed Page	Class	Property Location
PRIATKA, CHRYSZYNA	844	183.05	2			06674	03296	2	37 CLAREMONT DRIVE
PRICE, JOHN W	682	174	199.01			01993	00796	3A	370 DUTCHTOWN ROAD
PRICE, JOHN W	682	174	199.01	Q0534				3B	370 DUTCHTOWN ROAD
PRICE, JOHN W	682	174	199.04			01993	00796	3A	372 DUTCHTOWN ROAD
PRICE, JOHN W	682	174	199.04	Q0534				3B	372 DUTCHTOWN ROAD
PRICE, TIMOTHY & JENNIIFER	861	199	19.03			06490	01297	2	20 NORTH VIEW DRIVE
PRIETO, JUAN & MARILYN	208	147	49.19			06180	02766	2	1 EYRING ROAD
PRIETO, JUAN C & MARILYN E	152	141.05	4			05704	01463	2	243 ROUTE 206 SOUTH
PRIMMER, SUSAN I & HARRIS, ROBERT	978	204.10	8			01767	00423	2	13 HUNT CLUB ROAD
PRINCESS ESTATES, LLC	260	150.04	1			07420	03827	2	60 PERRINE PIKE
PRINCETON RESEARCH LANDS, INC	639	169	3	Q0535		05537	00564	3B	WERTSVILLE ROAD
PRINCETON WEST, LLC	631	165	13	Q0536		06338	00576	3B	WERTSVILLE ROAD
PRINCIOTTA, RICHARD & DEANA	192	145.03	10			06314	00396	2	70 CHAMBERLAIN DRIVE
PRINCIPE, JOSEPH & DALE A	644	169	36.02			07039	03190	2	11 PSCHORN LANE
PRISTAS, CLIFFORD P & SUSAN	19	8	58			06180	01138	2	6 PIONEER DRIVE
PRISTAS, ROBERT & SUSAN C TRUSTEES	977	204.08	10			06480	00142	2	17 RENARD ROAD
PRITCHETT, HAROLD L & MARY W	307	151.08	17			01892	00156	15F	11 CRAMMER LANE
PROBOLA, THOMAS J & ALYSE M	320	151.09	170			02241	00703	2	46 FISHER DRIVE
PROCTOR, ROBERT B & BARBARA A	178	142.05	8			01730	00203	2	11 WARNER DRIVE
PROFESSIONAL CONSULTING, INC	483	163.04	100	C1101		05447	03659	2	1101 TUDOR COURT
PROFITTA, ROSE B	884	200.06	2	C0133		05216	01569	2	133 GABRIEL COURT
PROGIN, IAN MICHAEL & COURTNEY ANN	63	36	10			06054	00266	2	28 FIRST STREET
PROKOP, MARIAN & HANKOVSKA, ALENA	539	163.08	1	C0801		05608	01610	2	918-F MERRITT DRIVE
PROPERTY COUSINS, LLC	542	163.08	1	C1501		07406	03264	2	910-D MERRITT DRIVE
PROPERTY IMPROVEMENT GROUP LLC	22	9	1.03			07283	01054	2	1107 RIVER ROAD
PROSKE, JAMES J & PATRICIA	228	149.06	46			01883	00410	2	67 LONGFIELD DRIVE
PROTSENKO, MIKHAIL & ROMANOVA, M	1071	207.01	94			07038	01421	2	5 CONLEY DRIVE
PROVENZANO, GREGORY J	790	178.02	139			06615	01579	2	74 CHESTNUT COURT
PROVIDENT SAVINGS BANK	866	199	55			01862	00628	4A	425 ROUTE 206
PROVIDENTI, DAMIAN & LOWING, WENDY	106	65	31			07243	02943	2	18 NOTTINGHAM WAY
PROWSE, JAMES & ANTOINETTE	977	204.08	12			01938	00156	2	20 TALLY HO TRAIL
PRUGH, DOUGLAS R & PATRICIA J	668	174	1.03			02331	00432	2	203 ZION ROAD
PRUSA, THOMAS J & FANSIE M C	944	203.23	31			02072	00558	2	77 MICHELLE LANE
PRUSEK, ROBERT E	432	153.12	1	C0634		01641	00545	2	634 ROBIN ROAD
PRYSLAK, MICHAEL JR & JOANN T	309	151.09	97	C0016		02212	00451	2	28 BATEMAN WAY
PSEMENEKI, HAROLD C JR & CATHERINE	81	58	60			06608	03854	2	105 TAYLOR AVENUE
PSIHOULES, ANTHONY	279	150.14	6			05589	02321	2	167 BYWATER WAY
PU, HONG	407	153.08	68	C0036		07311	03668	2	18 DEANNA DR APT 36
PUAR, SURINDER K & MOHINDAR	153	141.06	15			06950	01737	2	5 BELLIS CIRCLE
PUBLIC SERVICE ELEC & GAS CO	179	143	8			06487	00349	1	VALLEY ROAD
PUBLIC SERVICE ELEC & GAS CO	249	150	1.02					1	BEEKMAN LANE
PUBLIC SERVICE ELEC & GAS CO	250	150	20			06487	00342	1	BEEKMAN LANE
PUBLIC SERVICE ELEC & GAS CO	331	151.13	14					1	TRIANGLE ROAD
PUBLIC SERVICE ELEC & GAS CO	331	151.13	15					1	TRIANGLE ROAD
PUBLIC SERVICE ELEC & GAS CO	331	151.13	16					1	TRIANGLE ROAD
PUBLIC SERVICE ELEC & GAS CO	331	151.13	17					1	TRIANGLE ROAD
PUBLIC SERVICE ELEC & GAS CO	382	153.02	2			05549	00434	1	ROUTE 206
PUBLIC SERVICE ELEC & GAS CO	382	153.02	3			05549	00434	1	ROUTE 206
PUBLIC SERVICE ELEC & GAS CO	464	155	43					1	TRIANGLE ROAD
PUBLIC SERVICE ELEC & GAS CO	464	155	44					1	TRIANGLE ROAD
PUBLIC SERVICE ELEC & GAS CO	748	177	24.13					4A	105 MOUNTAIN VIEW ROAD
PUBLIC SERVICE ELEC & GAS CO	828	182	7.01			02072	00892	4B	317 SUNNYMEAD ROAD
PUBLIC SERVICE ELEC & GAS CO	828	182	7.01	CELL				4A	317 SUNNYMEAD ROAD
PUCCI, ANTHONY J & N C & PUCCI, C	109	65.02	8			06094	00636	2	13 SHERWOOD CLOSE
PUCCIARELLO, ROBERT B & JOAN F	238	149.10	11			01898	00151	2	421 CONOVER DRIVE
PUDIMOTT, CHRISTOPHER N & JODI A	1027	205.15	128			05893	03006	2	8 CAIN DRIVE
PUDLOWSKI, PETER & MARY	454	153.15	1	C4811		05828	03878	2	118 WILDFLOWER LANE
PUGH, WILLIAM III & GRACE	27	11	30			01635	00794	2	750 MILL LANE
PUGNET, ALBERT & PATRICIA	218	149.03	9			06070	02433	2	35 VAN BOLTON ROAD
PUIA, MARY E	961	204.03	18			02223	00820	2	7 PIEDMONT PATH
PULATOV, AZIZ & YUSUF	478	163.02	19.02			06898	01034	2	89 NEW AMWELL ROAD
PULATOV, YUSUF Z	581	163.21	5	C5114		07371	01495	2	51 TAURUS DRIVE 1D
PULEO, JOSEPH A. & JENSEN, RITA S.	552	163.08	1	C2905		01590	00561	2	662-E MARSHALL ROAD
PULEO, RONALD & PAMELA	987	205.01	26			02221	00376	2	3 OAKLEY KNOLL
PULEO, SALVATORE J & KAREN	654	171	61.01			06504	02552	2	681 MONTGOMERY ROAD
PULGARIN, CESAR	385	153.05	22031			07317	02358	2	424 TALL OAK LANE
PULIKKOTIL, KIRON J	437	153.13	1	C0867		06910	00534	2	867 ROBIN ROAD

Taxing District 10 Hillsborough Twp

18 Somerset County

Name of Owner Additional Owners	Page No.	Block No	Lot No.	Lot Qualifier	Account No.	Deed Book	Deed Page	Class	Property Location
PULLA, JANARDHAN & BANDARU, LAKSHMI	327	151.11	4			07070	01486	2	79 FISHER DRIVE
PULLEN HILLSBOROUGH REALTY, LLC	804	178.02	431.02			06496	00531	4A	760 ROUTE 206
PULLIN, CHERYL Y	615	163.22	6	C2934		02075	00090	2	29 BLOOMINGDALE DRIVE 3D
PULLIN, TANYA	431	153.12	1	C0606		02271	00074	2	606 ROBIN ROAD
PULMANO, CONLEI	576	163.21	4	C4434		07147	00503	2	44-34 BLOOMINGDALE DRIVE
PULSFORT, M & WENK-PULSFORT, M A	239	149.11	13			01851	00527	2	13 PETERSON ROAD
PULSIFER, CHRISTOPHER & CLAIRE	362	152	9.07			01884	00283	2	17 DITMARS CIRCLE
PULZONE, ANNA & PULZONE, KATHERINE M	137	141	5.03			06454	03019	2	223 SUNNYMEAD ROAD
PUNJANI, SANDEEP	421	153.08	68	C0276		06925	01831	2	538 ANDRIA AVE APT 276
PUNTAMBEKAR, MOHAN V & NILIMA M	817	180.06	17			06688	00007	2	45 ROUSER WAY
PUNTORNO, MAXINE	498	163.05	1.01	C1502		07333	01130	2	585-2 AUTEN ROAD
PURANDARÉ, MADHURI	300	151.03	32			07205	01296	2	25 FLEMMING DRIVE
PURANIK, MANISH & MINAL	294	151.02	11			07367	01866	2	22 NEWELL STREET
PURCELL, ROBERT M JR & DARLENE M	921	203.13	9			06076	03322	2	30 BEVERLY DRIVE
PURDY, DAVID K & DAWN J	101	62	1			02179	00044	2	106 TAYLOR AVENUE
PURDY, JOAN M TRUSTEE	647	171	4.02			06437	00228	2	53 WERTSVILLE ROAD
PURI, MUNEESH & AMI	815	180.06	2			07207	00780	2	23 TORBET ROAD
PUROHIT, HARSH & ILAXIBEN	994	205.04	6			07387	01406	2	5 CORNELL TRAIL
PUTHENVEETIL, VINAYA C & VINAYACH	448	153.15	1	C3705		07300	02464	2	278 WILDFLOWER LANE
PUTHENVEETIL, VINAY K&MEERA NANDAKU	613	163.22	6	C2724		06969	03499	2	27 BLOOMINGDALE DRIVE 2D
PUTVINSKI, GEORGE	968	204.06	25			01756	00551	2	256 FAIRFIELD LANE
PUTVINSKI, LEANORA J & GEORGE W	459	153.19	1	C0124		06828	02388	2	12-4 CARDINAL LANE
PUZIO, FRED & ANNA	82	58	72.11			01972	00343	2	36 CAMPBELL ROAD
PUZIO, JACQUELYNE	122	127	1					2	2239 MADISON STREET
PUZIO, PATRICIA	45	13.01	31			06365	00772	2	802 CLAWSON AVENUE
PYLNEVA, LYUDMILA	1099	207.13	17			06288	01476	2	18 RIVERVIEW TERRACE
PYPNIEWSKI, DAVID MICHAEL	542	163.08	1	C1406		07401	02755	2	914-F MERRITT DRIVE
QADIR, MOINUDDIN A & FAZILA M	990	205.02	69			07048	01685	2	9 MC BRIDE COURT
QIAN, FENG & JING ZHANG	287	151	12.83			05725	03458	2	41 BAKER CIRCLE
QIN, PENG TRUSTEE	785	178.02	5			06740	01823	2	9 ALPINE COURT
QIU, RONG	736	175.14	1			06184	03229	2	3 PRALL ROAD
QUABECK, G P & QUABECK, K R ET AL	659	171	111			05058	02518	2	7 DAVIDS LANE
QUABECK, KENNETH R & JILL S	5	4	3.12			02279	00840	2	258 HOCKENBURY ROAD
QUACKENBUSH, PRESCOTT W & KATHLEEN P	724	175.08	96			02182	00805	2	207 BROKAW COURT
QUADRI, IBRAHIM & SAFIA	829	182	35.02			05007	02522	2	3 MAYBUS COURT
QUAGRAINE, VIVIENNE & KOBINA A	749	177.01	23			06956	02606	2	1 RINE ROAD
QUANDT, WILLIAM J JR & DAWN M	771	177.13	43			06101	00471	2	37 PIERSON DRIVE
QUAYLE, FRANCINE	337	151.16	1.03	C0709		01638	00503	2	709 MARLBOROUGH COMMON
QUESADA, EILYN & ARAYA, MARVIN	524	163.06	2	C1222		05873	00245	2	287 GEMINI DRIVE 2B
QUESADA, NOHELIA & CASTRO, YON FARID	444	153.14	1	C6903		05389	03425	2	69-C FARM ROAD
QUIAMPANG, PHILIP B & MARISSA C	557	163.09	1	C0081		05643	02488	2	81 DEVONSHIRE COURT
QUICK FAMILY PROPERTIES, LLC	204	147	9	Q0092		06873	02484	3B	RIVER ROAD
QUICK, BARRETT W & QUICK, SARAH C	209	148	2.02			06175	01151	1	NEW CENTRE ROAD
QUICK, BARRETT W & SARAH C	210	148	17			05852	03267	2	108 BEEKMAN LANE
QUICK, DONALD K & KAYTHRYN	509	163.05	1.05	C3021		06342	02204	2	3021 REVERE COURT
QUICK, DONALD K & QUICK, BARRETT W	187	145	48			06359	01878	2	88 BEEKMAN LANE
QUICK, DONALD K	209	148	2.03			06145	02901	2	512 NEW CENTRE ROAD
QUICK, GILBERT	444	153.14	1	C6901		01438	00001	2	69-A FARM ROAD
QUICK, INGRID	191	145.02	39	Q0093		05945	01388	3B	ORCHARD DRIVE
QUICK, MEREDITH JOAN	404	153.07	68.01	C0212		05969	03732	2	527 ANDRIA AVE APT 212
QUICK, MEREDITH	33	12	7			06552	02217	2	761 CLAWSON AVENUE
QUICK, RICHARD GARY	204	147	9.03			07369	02060	2	924 RIVER ROAD
QUICK, ROBERT & TAMMY	1033	205.18	10			06269	00444	2	19 HORSESHOE DRIVE
QUIJANO, HECTOR A SR.,	546	163.08	1	C2205		07241	03674	2	899-C1 MERRITT DRIVE
QUIJANO, MARIA	501	163.05	1.01	C2206		07422	01142	2	910-6 RENATE DRIVE
QUILANTANG, JOEL & GERONIMA	226	149.06	12			07421	03556	2	39 LONGFIELD DRIVE
QUIMBY, JAY M & SUE C TRUSTEES	1090	207.07	9			06781	00112	2	64 SURREY DRIVE
QUINN, GARY & CORINNE	194	145.03	30			06960	00647	2	27 BRUSLER PLACE
QUINN, JAMES & JANE	726	175.08	130			02256	00761	2	160 BEEKMAN LANE
QUINN, JAMES G & WILLIAMS, JORDYN	489	163.04	100	C2107		07093	00627	2	2107 TUDOR COURT
QUINN, JASON & EMILY	355	151.20	1	C1005		06735	02700	2	1005 WASHINGTON COMMON
QUINN, KARENE & SOPKO, ROBERT S	725	175.08	111			01943	00732	2	143 TERHUNE LANE
QUINN, WILLIAM LOUIS & JENNA S	768	177.12	7			07293	01795	2	9 DUBOIS ROUND
QUIRICO, ANNMARIE	544	163.08	1	C1707		06180	01763	2	902-G MERRITT DRIVE
QUIRICO, JOHN A	857	198	5.01			06110	00166	2	307 AMWELL ROAD
QUIRK, ROBERT P & CHERYL A	490	163.04	100	C2408		02215	00441	2	2408 TUDOR COURT
QUIRKÉ, DIANE	124	140.01	18			07425	02152	2	46 WEBER AVENUE

Taxing District 10 Hillsborough Twp

18 Somerset County

Name of Owner Additional Owners	Page No.	Block No	Lot No.	Lot Qualifier	Account No.	Deed Book	Deed Page	Class	Property Location
QUIROS, OSCAR	572	163.21	4	C1008		05573	01306	2	1008 VICTORIA COURT
QUIROZ, ELMER O & SARAH A	979	204.11	9			07045	01015	2	20 VALINOR ROAD
QUIROZ, JAIME & INES REYES LOPEZ	3	3	17			06491	03873	1	THREE BRIDGES ROAD
QUIROZ, JAIME & INES REYES LOPEZ	8	5	13			06491	03873	2	372 THREE BRIDGES ROAD
QUIROZ, PAULO & MARY GENE	38	12.03	5			07149	01904	2	600 BOOZER LANE
QURESHI, ANJUM & AYESHA	187	145	43			02306	00126	2	69 CHAMBERLAIN DRIVE
R. JEFFREY DAVID, INC.	482	163.04	2			01860	00063	4A	67 NEW AMWELL ROAD
RAAB, FRANK & CHRISTINE	474	160	16			06858	02365	2	117 MEADOWBROOK DRIVE
RAAB, JAMES & JILL	727	175.08	139			01685	00554	2	711 WHITENACK COURT
RAAMKUMAR, RAAMKUMAR KALYANSUNDARAM	350	151.16	137			06919	02262	2	31 SOUTH TRIANGLE ROAD
RAB, SHAMS U & SHAHID, YUSBEHA	299	151.03	25			06939	03565	2	39 FLEMING DRIVE
RABANO, MARIA ROWENA	557	163.09	1	C0084		02295	00770	2	84 DEVONSHIRE COURT
RABB, KATHY	275	150.12	45			06538	00452	2	29 SNOWBOURN PLACE
RABER, ROBERT T & MARIA	358	151.20	1	C1407		01978	00486	2	1407 WASHINGTON COMMON
RABIN, SHAWN P & SHANNON D	641	169	11.01			07395	01755	2	658 MONTGOMERY ROAD
RABINOWITZ, BEVERLY D	600	163.21	7	C3632		01940	00737	2	36-32 BLOOMINGDALE DRIVE
RABINOWITZ, BRUCE & HELEN	715	175.06	61			01972	00812	2	54 MARSHALL ROAD
RACELA, SAMUEL A & ARDINA R	927	203.15	12			07084	01830	2	519 SOUTH WOODS ROAD
RACHAPUDI, K K V & SRIVSTANA, A	197	145.05	2			06004	01075	2	4 DROST LANE
RACHEL FAYE SPINRAD MINOR'S TRUST	417	153.08	68	C0169		07071	02142	2	514 ANDRIA AVE APT 169
RACHILLA, RONALD E & STACEY A	923	203.14	17			02232	00597	2	205 STEPHEN WAY
RACZKOWSKI, HELEN DAAS	364	152	38			01986	00113	2	325 TRIANGLE ROAD
RACZYNSKI, DONNA M	339	151.16	1.03	C1701		02324	00767	2	1701 WILLIAM AND MARY CMN
RADA, KEITH & DANNIELLE	664	173	20			07199	00330	2	300 ZION ROAD
RADECKI, CAROLINA	468	156	24			07279	02887	2	14 CRESTWOOD AVENUE
RADER, JAMES R & LYUBOV	412	153.08	68	C0103		06151	01284	2	38 DEANNA DR APT 103
RADHAKRISHNAN, J. & CATHAVARAYAN, D	309	151.09	97	C0011		07245	00849	2	38 BATEMAN WAY
RADHAKRISHNAN, RIMNA	518	163.05	101.31	C309A		07233	02859	2	9A TIPPET STREET
RADI, ARNOLD J	69	48	18			01712	00737	1	RIVER ROAD
RADI, ARNOLD J	189	145.02	7			01712	00737	2	840 RIVER ROAD
RADIS, STEPHEN & NICOLE	1095	207.11	2			06643	03092	2	486 SOUTH WOODS ROAD
RADLER, JOHN G & ELIZABETH S	301	151.03	51			05383	02781	2	13 YATES DRIVE
RADOMSKI, STAN & AMY	962	204.04	7			05022	02231	2	6 GRAFTON COURT
RADOMSKI, STANLEY JR	549	163.08	1	C2502		02075	00585	2	913-A2 MERRITT DRIVE
RADOWITZ, BRUCE W & DOROTHY	890	200.08	11			05218	00426	2	26 WHITE MEADOW ROAD
RADWANSKI, JILL	544	163.08	1	C1704		06650	01862	2	902-D MERRITT DRIVE
RADZIEWICZ, CLIFFORD J & PATRICIA	974	204.06	105			01646	00387	2	36 FRANCIS DRIVE
RADZIO, MATTHEW R	384	153.05	22024			06930	01962	2	410 TALL OAK LANE
RADZISZEWSKI, ADAM & ELIZABETH	533	163.06	3	C2043		07386	02952	2	124 BLUEBIRD DRIVE 4C
RADZISZEWSKI, ADAM & ELIZABETH	1067	207.01	28			05564	02837	2	10 STURWOOD DRIVE
RAFALOWSKI, MICHELLE	1084	207.04	9			07291	03495	2	22 WALKER DRIVE
RAFALOWSKI, PAUL	279	150.14	4			07339	00537	2	155 BYWATER WAY
RAFES, ROY	10	5	39			01903	00732	2	853 AMWELL ROAD
RAGHUNATH, DANNY & JANET M	285	151	12.52			05262	01593	2	2 SKILLMAN CLOSE
RAGLIONE, THOMAS & STACIE	905	203.04	1			02170	00639	2	11 MATTHEW ROAD
RAHMAN, MOHAMED K & FATHIMA HUMERA	789	178.02	125			05966	02362	2	46 BAYBERRY COURT
RAHMAN, SOHRAB & NICOLE	891	200.09	9			06350	03676	2	594 WILLOW ROAD
RAI, ASHISH K & AAKANKSHA, AAKANKSHA	782	178.01	87			07370	03446	2	137 BREE COURT
RAIA, MATTHEW D & KAREN A	248	149.16	24			02186	00802	2	1 O'NEAL COURT
RAICHEL, ROBERT D & KATHY L	901	203.01	6			05169	03722	2	37 SCOTT DRIVE
RAIDER BLVD ASSOCIATES LLC	880	200.06	1			02212	00835	4A	719 ROUTE 206
RAIMONDO, MERCEDES & JOSEPH	487	163.04	100	C1708		07269	01214	2	1708 REGENTS COURT
RAINBOW RASCALS HILLSBOROUGH LLC	864	199	38.01			02302	00670	4A	10 BROWER LANE
RAINEY, DAVID & NANCY	29	11	46			01442	00189	2	730 MILL LANE
RAINEY, DAVID C & NANCY LYNN	670	174	18.06			01992	00367	2	20 DOGWOOD DRIVE
RAINEY, THOMAS E LYNN C	22	8.01	16			01904	00238	2	6 HOPE COURT
RAIZADA, MAYANK & LEENA	82	58	72.10			06893	01895	2	34 CAMPBELL ROAD
RAJ, SANJIV & MONIKA	299	151.03	20			07079	01071	2	49 FLEMING DRIVE
RAJAGOPAL, SANKAR & ARUMUGAM, V	1048	205.27	17			07043	01698	2	2 MC CARLES DRIVE
RAJAGOPALAN, SRIVATSAN	1007	205.11	3			06979	00033	2	3 LAYTON COURT
RAJAMANI, RAJESWARI & JAGADEESAN, R	1014	205.12	16			07265	02044	2	22 STOUT DRIVE
RAJAN, SHOBHA & NILAKANTAN, R.	160	141.10	8			07224	03111	2	15 PHILIPS COURT
RAJAPU, SUDHAKAR & MEESALA, GOWRESW	1049	205.29	2			07014	01398	2	4 MC BRIDE COURT
RAJE, SACHIN & SANGEETA S	283	151	12.29			05058	00223	2	1 DAVIS CLOSE
RAJENDRA, ARAVINTHAN & ARAVINTHAN,A	818	180.07	15			07336	02263	2	22 TORBET ROAD
RAJENDRAN, ANOOP	1024	205.15	78			07150	00754	2	117 LABAW COURT
RAJENDRAN, SHANMUGARAJA & SIVANAND	753	177.02	33			07177	02110	2	12 SWENEY COURT

Taxing District 10 Hillsborough Twp

18 Somerset County

Name of Owner Additional Owners	Page No.	Block No	Lot No.	Lot Qualifier	Account No.	Deed Book	Deed Page	Class	Property Location
RAJESH & KIRTI PATEL RT	259	150.03	23			07253	02903	2	81 PERRINE PIKE
RAJESHIRKE, RAJESH & MANISHA	819	180.07	23			06335	01814	2	5 LAWRENCE COURT
RAJMOHAN, VAIDILINGAM & PAYAL	820	180.09	5			06417	01149	2	10 ROUSER WAY
RAJOOR, MITHUN	515	163.05	101.18			07212	02586	2	29 CPL. LANGON WAY
RAJPARA, SHRUTI & VINIT	479	163.02	19.16			02293	00751	2	19 UPDIKE AVENUE
RAJPUT, SIDDHARTH S	444	153.14	1	C6904		07317	01984	2	69-D FARM ROAD
RAJU, ROBIN & VARUGHESE-RAJU, JOYCE	948	204	1.06			06912	01070	2	210 FAIRFIELD LANE
RAJU, SURESH & ELANGO, SIVASANKARI	310	151.09	97	C0033		07103	01005	2	45 DEWITT LANE
RAK, GREGORY & KIMBERLE	997	205.05	18			06808	02990	2	7 BAIRD DRIVE
RAKHMAN-SURACI, VERONICA	560	163.09	6	C0107		05203	02272	2	689-B DOVER COURT
RAKHOLIA, GAURANG & PAVITRABEN	286	151	12.66			07087	03780	2	2 TUNISON CLOSE
RAKMAN-SURACI, VERONICA	885	200.06	2	C0161		06806	00938	2	161 CHANDLER COURT
RAKOV, PAULA MARISA	801	178.02	294			07247	03558	2	43 WHITEHALL COURT
RAMACHANDRA, SRIDHAR M & LEELA	601	163.22	4	C4112		06981	02862	2	41-12 BLOOMINGDALE DRIVE
RAMACHANDRAN, PRABHU	225	149.06	7			06866	01063	2	49 LONGFIELD DRIVE
RAMACHANDRAN, RAM & THEJOVATHY	1015	205.13	5			02182	00185	2	16 MILBURN DRIVE
RAMACHANDRAN, S & NATARAJAN, K	442	153.13	1	C1000		07397	00500	2	1000 ROBIN ROAD
RAMACHANDRIAH, PRAKASH & NARAYAN, T	834	182.03	14			06984	03133	2	175 FLANDERS DRIVE
RAMADAN, BASEM & SIYAM, IMAN	999	205.05	48			06449	03455	2	597 HILLSBOROUGH ROAD
RAMADUTHA INVESTMENT, LLC	550	163.08	1	C2608		07019	01811	2	676-H MARSHALL ROAD
RAMAKRISHNAN, R & SANGEETHA GANESAN	996	205.05	6			06812	03542	2	11 LIET DRIVE
RAMAKRISHNAN, SUNDARESAN & KRITHIVA	247	149.16	16			07150	02912	2	8 O'NEAL COURT
RAMAKRISHNAN, VIGNESH APPIA	1018	205.13	40			07185	02332	2	14 SMITH COURT
RAMALINGAM, BALAPRABUNATH	462	153.19	1	C0328		07141	00617	2	32-8 FARM ROAD
RAMALINGAM, NAGARAJAN & SUNDARAM, S	89	58	72.100			07004	00717	2	51 NOSTRAND ROAD
RAMAN, BALAJI & SANGEETA	999	205.05	45.02			07407	01368	1	619 HILLSBOROUGH ROAD
RAMAN, SHEKAR & RUBINA	276	150.12	49			07389	02180	2	2 LORIE PLACE
RAMANATHAN, ANAND & SIVAKAMI	1049	205.29	6			07055	00705	2	12 MC BRIDE COURT
RAMANDI, ABAS & MARY	986	205.01	12			05555	01162	2	21 PEMBROKE TERRACE
RAMASAMY, CHANDRASEKAR & KALAIMANI	1055	205.31	2			06827	02025	2	4 MACK DRIVE
RAMASAMY, GEETHA	777	178	13.43			07125	03876	2	2 MANOR DRIVE
RAMASAMY, JAYALAKSHMI & ANANTHA	813	180.03	18			06883	01232	2	26 TORBET ROAD
RAMASAMY, RAJESH & ARCHANA J	1035	205.19	17			06840	01370	2	3 BERNART COURT
RAMASAMY, RAJU & BUVANARANI S	300	151.03	36			06783	02764	2	17 FLEMING DRIVE
RAMASAMY, SWAMINATHAN & PONNARANI	313	151.09	97	C0067		05937	01167	2	20 DEWITT LANE
RAMASAMY, UMASANKAR & ET AL	964	204.04	25.09			07365	03282	2	279 SHELBURNE PLACE
RAMASWAMY, SHUBHA & KUMAR	199	145.06	15			07250	02651	2	1 DOYLE COURT
RAMBO, BRIAN E. & HAWSE, CAMELIA A	21	8.01	1			07129	02750	2	1 PIONEER DRIVE
RAMBO, DAVID JR & KEIKO SHIKANAI	856	197	3			06736	00370	2	6 CRAIG DRIVE
RAMCHANDRA, VIKRAM & SUCHITHRA V	733	175.11	43			05831	00459	2	42 MARSHALL ROAD
RAMIREZ, ALVARO & LUISA	695	175	19.32			06704	00566	2	227 SUTPHIN LANE
RAMIREZ, EMETERIO	331	151.13	20.01			06286	01139	2	519 FARM ROAD
RAMIREZ, JENNIFER	79	58	31			07302	00382	2	158 JOHANSON AVENUE
RAMIREZ, JOSE M	388	153.05	22075			02290	00195	2	469 BROOKSIDE LANE
RAMIREZ, MYNOR & MONIKA	752	177.02	23			06892	01089	2	3 SWENEY COURT
RAMIREZ, PILAR	498	163.05	1.01	C1601		05333	01761	2	589-1 AUTEN ROAD
RAMIREZ, RICHARD & IOANNA	405	153.08	68	C0007		07276	01800	2	24 DEANNA DR APT 7
RAMIREZ, RICHARD	40	13.01	5.04			06880	03480	2	34 WAGNER LANE
RAMIREZ, RICHARD	402	153.07	68.01	C0191		02002	00493	2	515 ANDRIA AVE APT 191
RAMKISSOON, RENNIE & RESHMA	998	205.05	35			07390	01321	2	8 NEVINS COURT
RAMLOGAN, ROHAN & TAMARO, KELLY	397	153.05	22199			02171	00736	2	513 BROOKSIDE LANE
RAMOS, ANTONIO JR	461	153.19	1	C0309		06042	00455	2	30-9 FARM ROAD
RAMOS, MARCANTONIO JR & MALENA M G	959	204.02	19			06682	00610	2	4 RADNOR COURT
RAMOS, PETER & CLARITA V TRUSTEES	913	203.09	6			05611	02657	2	9 DUNCAN COURT
RAMOS, PRUDENCIO & EDNA	796	178.02	229			06262	02599	2	121 HOLLOW OAK COURT
RAMOS, RAUL	100	60	22			06862	03224	2	109 KIMBERLY ROAD
RAMPERTAB, GREGORY	46	13.02	15			05689	03153	2	820 CLAWSON AVENUE
RAMSEY, THOMAS & MEREDITH	952	204	7.11			06879	02054	2	198 FAIRFIELD LANE
RANA, HARIS I & SABAHAT	1046	205.26	9			06536	01427	2	2 GALLIGEN DRIVE
RANA, NAZIA	202	145.09	39			07328	00014	2	10 RAKER COURT
RANADE, BHUSHAN & SARITA B	268	150.08	9			06487	03752	2	63 VAN ZANDT DRIVE
RANADE, SAURABH	614	163.22	6	C2741		06935	01384	2	27 BLOOMINGDALE DRIVE 4A
RANADIVE, AMOL & NIVEDITA	816	180.06	5			06362	00289	2	17 TORBET ROAD
RAND, JUDITH D & RONALD J	872	199.01	2			02143	00814	2	11 GARRETSON LANE
RANDAZZO, CARMEN T & EUGENIA C	670	174	18.03			01923	00838	2	14 DOGWOOD DRIVE
RANE, VINAY M. & ABHANG, SMITA	1049	205.29	4			07172	02790	2	8 MC BRIDE COURT
RANGANATHAN, RAGHURAMAN & SAVITHA	85	58	72.47			05660	01632	2	88 NOSTRAND ROAD

Taxing District 10 Hillsborough Twp

18 Somerset County

Name of Owner Additional Owners	Page No.	Block No	Lot No.	Lot Qualifier	Account No.	Deed Book	Deed Page	Class	Property Location
RANGES, MICHAEL & CANDIS	173	142	47			06385	02491	2	111 VALLEY ROAD
RANGRA, BHANU S	402	153.07	68.01	C0188		07079	00351	2	515 ANDRIA AVE APT 188
RANI, HONIKA & KUMAR, ASHISH	1055	205.31	3			06890	02580	2	6 MACK DRIVE
RANIS, MAUREEN A	591	163.21	6	C0833		01504	00207	2	508 AUTEN ROAD 3C
RANJAN, GAURAV & MOHARANA, SWATI	1047	205.27	9			07083	03670	2	16 GALLIGEN DRIVE
RANJAN, SHASHI & SINGH, RASHMI	821	180.09	16			07230	01360	2	22 ROUSER WAY
RANSOM, KIMARA	570	163.21	4	C0808		07226	00300	2	808 VICTORIA COURT
RANSONE, ROBERT E 3RD & JANE	807	179	44					2	47 ARTHUR ROAD
RANTE, ARIEL & CORPUZ, JOYCE	691	174.04	75			07275	01836	2	205 DAVAL ROAD
RAO, GOVI & GEETA	1081	207.02	76			05068	02166	2	37 DAVENPORT WAY
RAO, MICHAEL V & ANNETTE	707	175.04	24			01744	00582	2	805 TEN EYCK COURT
RAO, PRASHANTH & MADHURA DAS	1061	205.35	2			06831	01917	2	16 BERNART COURT
RAO, VISHNU & DISALE	1025	205.15	90			07074	02155	2	22 LUCAS DRIVE
RAO, VIVEK & SEEMA	623	163.22	46	C3310		02327	00793	2	3310 RICHMOND COURT
RAPKIN, RICHARD & WENDY	688	174.04	35			02197	00005	2	35 STARVIEW DRIVE
RAPP, PETER C & EDELGARD B	523	163.06	2	C1023		01520	00222	2	267 GEMINI DRIVE 2C
RAPPAPORT, BRIAN S	18	8	29			06932	00069	2	779 AMWELL ROAD
RASCIONATO, ANTONIO & ANGELA	629	164	13			02255	00574	2	500 MONTGOMERY ROAD
RASH, RICHARD L & JEAN MC DONALD	686	174.04	15			05839	00568	2	52 MURRAY DRIVE
RASTELLI, T JR & STABILE, ELIZABETH	389	153.05	22091			05507	00572	2	142 BROOKSIDE LANE
RASTOGI, SHLOK & RUCHI	197	145.05	8			06265	01022	2	16 DROST LANE
RASTOGI, SUNEEL & PREETI	262	150.05	2			06506	03888	2	3 WYCKOFF WAY
RATH, CHRISTOPHER A & CHRISTINE A	289	151	12.112			01871	00040	2	20 ASPEN DRIVE
RATH, MANOJ & USHA R	232	149.08	34			07012	03055	2	302 APRIL VALLEY DRIVE
RATHBUN, ROLLIN E & CHRISTEL R	586	163.21	5	C5912		05768	03075	2	59 TAURUS DRIVE 1B
RATHINASAMY, PAULRAJ & CHARLES, V	1069	207.01	66			07056	03102	2	6 POPPY DRIVE
RATHJENS, MARIALUISA & ANDREA T	426	153.09	1.01	C3501		07360	00554	2	3501 WELLINGTON COURT
RATHOD, AMIT & BINA	323	151.09	208.07			02270	00163	2	13 STOLL DRIVE
RATHOD, KALPESH & VAISHALI	951	204	7.05			06667	02242	2	186 FAIRFIELD LANE
RATKOVIC, SLOBODAN & KATARINA	593	163.21	6	C1024		06653	01099	2	490 AUTEN ROAD 2D
RATNALA, DILEEP KUMAR & NALLA SIRIS	87	58	72.83			07377	02669	2	81 NOSTRAND ROAD
RAUCH, TIMOTHY J JR & JEAN S TRSTES	987	205.02	1			06860	02621	2	2 DURHAM COURT
RAUCH, TIMOTHY JR., & COURTNEY	41	13.01	5.10			07195	00587	2	46 WAGNER LANE
RAUSCHENBERG, SCOTT A & KATHRYN A	950	204	1.031			06785	01764	2	5 ALLSHOUSE STREET
RAUT, YOGESH & SAVE, POONAM	252	150.02	9			07135	00020	2	26 HUFF LANE
RAVAOLI, KRAIG & APRIL	941	203.21	12			07294	03746	2	1 DEER RUN
RAVAL, UDAY & MANISHA	295	151.02	30			05816	00649	2	31 RUNYON STREET
RAVAL, VIMAL M. & PALLAVIBEN V.	460	153.19	1	C0128		07160	01426	2	12-8 CARDINAL LANE
RAVAL, YOGASHISH S	778	178	13.56			06740	00460	2	19 ESTATE ROAD
RAVI, BRIJESH & SANGEETHA DAS	250	150.01	9			06805	00061	2	48 AMERMAN LANE
RAVOORI, MARTIN & RAJINI	813	180.03	21			06656	03552	2	23 LAWRENCE COURT
RAVULA, ANIL K & MANJU	195	145.04	5			06506	03112	2	12 FREY ROAD
RAWAL, RAKSHIT	996	205.05	11			07069	00619	2	21 VLIET DRIVE
RAWAT, VINOD SINGH	307	151.08	14			07365	00756	2	17 CRAMMER LANE
RAWLES, CARL & MICHELE	461	153.19	1	C0324		02310	00730	2	32-4 FARM ROAD
RAY, MELISSA L & JOSEPH A	970	204.06	52			06771	03042	2	23 TALLY HO TRAIL
RAY, PRANAV & ARCHANA	202	145.09	28			06543	03470	2	6 HEITZ LANE
RAYAPUDI, MURAHARI & SUSHMA	950	204	1.30			06173	03265	2	16 TODD STREET
RAYAPUDI, SUDHAKAR & JAYA	950	204	1.32			06206	00235	2	17 TODD STREET
RAYASAM, SIVAKUMAR K & GOWRI R	312	151.09	97	C0062		06953	03688	2	30 DEWITT LANE
RAYKAR, RAMU G & KATURI PREMA R	216	149.01	33			01552	00846	2	46 OAK TERRACE
RAYMOND, KENNETH E	512	163.05	1.05	C3204		05630	01221	2	3204 REVERE COURT
RAYMOND, LEISA	386	153.05	22048			07088	03330	2	616 TALL OAK LANE
RAYMONDI, PATRICIA J	422	153.08	68	C0296		05650	02605	2	530 ANDRIA AVE APT 296
RAYNER, PHILIP & ZSUZSANNA	646	169	57.01			05321	00368	1	LONG HILL ROAD
RAZZANO, NEIL & SOLTAN, REBECCA	896	200.12	5			06899	01634	2	24 WINDING WAY
RB MANUFACTURING, LLC	897	201	3			06737	01893	1	HOMESTEAD ROAD
RB MANUFACTURING, LLC	897	201	3	Q0095		06737	01893	3B	HOMESTEAD ROAD
RB MANUFACTURING, LLC	898	201	11			06737	01893	4B	799 ROUTE 206
RB PROPERTIES UNLIMITED, LLC	190	145.02	32			07412	00229	1	712-714 RIVER ROAD
REAGLE, THOMAS & ANN ; OGIBA, GERARD	692	174.05	1			06856	03516	2	19 STARVIEW DRIVE
REALBUTO, RICHARD MARK & ANNAMARIA	1007	205.10	27			06261	03446	2	1 D'ALTRUI DRIVE
REALMONTE, CHARLES JR & HEATHER	1074	207.01	113			06027	02442	2	672 TOWNSHIP LINE ROAD
REAL-VEST CONSTRUCTION LLC	803	178.02	420.01			07205	01069	2	718 ROUTE 206 SOUTH
REAR, DAVID & TINA	948	204	1.09			06190	00633	2	5 TODD STREET
REARDON, JAMES & CHERYL ANN	979	204.11	7			05392	00053	2	14 STONEWAIN STREET
REARS, CHRISTOPHER J & REBECCA E	692	174.05	2			06809	03086	2	21 STARVIEW DRIVE

Taxing District 10 Hillsborough Twp

18 Somerset County

Name of Owner Additional Owners	Page No.	Block No	Lot No.	Lot Qualifier	Account No.	Deed Book	Deed Page	Class	Property Location
REBECK, ALICE TRUSTEE	659	171	108			06989	02377	3A	711 MONTGOMERY ROAD
REBECK, ALICE TRUSTEE	659	171	108	Q0537		06989	02377	3B	711 MONTGOMERY ROAD
REBENACK, ALLISON M	530	163.06	3	C1831		06490	00063	2	112 BLUEBIRD DRIVE 3A
REBENACK, EDWARD J & ALLISON M	266	150.07	1			06920	02662	2	2 BENNET ROAD
REBHOLZ, JOSEPH L & KATHI W	1098	207.13	5			01829	00251	2	2228 MILLSTONE RIVER ROAD
REBUCK, MARION	378	153	6			00000	00000	2	366 TRIANGLE ROAD
RECCHIA, RICHARD & JANE	471	159	3					2	19 CRANBROOK AVENUE
RECIO, JORGE B & AMELIA A	174	142.01	8			01701	00494	2	20 ELMENDORF CIRCLE
RED VP, LLC	511	163.05	1.05	C3109		07044	02244	2	3109 REVERE COURT
REDDAN, JOHN & KATHLEEN	916	203.10	26			02239	00258	2	50 BEVERLY DRIVE
REDDIMPALI, SURENDRA & SHANTHAP, S	516	163.05	101.28			07300	01121	2	8 PASSE COURT
REDDING, ERIK M & LISA	428	153.10	1.02	C2407		06053	01367	2	2407 TRAFALGAR SQUARE
REDDINGTON, JAMES & KAREN	97	58.02	20			01981	00878	2	17 DICKERSON ROAD
REDDY, ASHOK KUMAR & SRIVIDHYA S	736	175.13	2.18			06826	03050	2	36 PRALL ROAD
REDDY, GANGADHAR Y & NAMITHA N	199	145.08	7			06337	02095	2	1 BUSH ROAD
REDDYREDDY, MANGA & LAXMI P, TRST	196	145.04	19			07291	01299	2	2 PEAK LANE
REDELICO, ALEXANDER	972	204.06	72			01615	00713	2	10 HUNTSMAN LANE
REDELICO, TIMOTHY R & DEBRA A	666	173	48			01628	00345	2	368 ZION ROAD
REDLER, ANN	501	163.05	1.01	C2302		06951	01466	2	904-2 RENATE DRIVE
REDMOND, CHARLES & BRENDA	128	140.02	5			06101	03366	2	9 THORNTON STREET
REDZINIAK, RAYMOND & KRISTIN	733	175.11	44			06129	03185	2	44 MARSHALL ROAD
REECE, KRISTINE	536	163.06	3	C2314		07193	00514	2	107 BLUEBIRD DRIVE 1D
REED, BARRY & ESMERALDA	470	157	21			06725	00995	2	16 CRANBROOK AVENUE
REED, BRIAN & JESSICA	891	200.09	14			07209	02548	2	7 WHITE MEADOW ROAD
REED, BRIAN P	624	163.22	46	C3402		06832	02403	2	3402 RICHMOND COURT
REED, JAMES M & ROSEMARIE	57	27	6			06302	00460	2	53 NINTH STREET
REED, KENNETH G & BARBARA A	424	153.09	1.01	C3207		01656	00287	2	3207 ASTOR CLOSE
REED, MARGARET A	237	149.08	90					2	337 SOUTH BRANCH ROAD
REED, MARK & CHRISTINE	788	178.02	124			07267	01282	2	44 BAYBERRY COURT
REED, TERRY P & HELEN M	1081	207.02	69			02097	00862	2	20 DAVENPORT WAY
REEMALA, UMA MOHAN & SHEHANAJ N B	1056	205.31	14			06363	01994	2	2 MC CALSEY DRIVE
REESE, DEVIN & SUSAN	1070	207.01	70			06656	01341	2	14 POPPY DRIVE
REEVES, BARBARA	313	151.09	97	C0071		02237	00870	2	12 DEWITT LANE
REEVES-JONES, CAROLYN E., TRUSTEE	314	151.09	97	C0085		07199	01382	2	13 BATEMAN WAY
REFI, RICHARD	800	178.02	292			02100	00811	2	47 WHITEHALL COURT
REFORMED CHURCH AT SOUTH BRANCH	50	14	6					15D	RIVER ROAD
REFORMED CHURCH OF SOUTH BRANCH	189	145.02	13					15D	870 RIVER ROAD
REFORMED CHURCH OF SOUTH BRANCH	189	145.02	14					15D	890 RIVER ROAD
REGALA, RYAN	519	163.06	2	C0731		05956	01426	2	247 GEMINI DRIVE 3A
REGAN, REBECCA J	440	153.13	1	C0942		05379	03190	2	942 ROBIN ROAD
REGAZZINI, ASHLEY	786	178.02	22			07253	03402	2	44 SHIRE COURT
REGETZ, JAMES	826	181	6.02			02324	00356	2	24 OLD SOMERVILLE ROAD
REGIEC, DAVID & PATRICIA	378	153	27			02321	00592	2	1 INDEPENDENCE DRIVE
REGIEC, WILLIAM J, & REGIEC, IRENA	24	10	8			07240	01158	2	809 MILL LANE
REGISTER, JULIE ANN	805	179	23			07323	03382	2	9 ARTHUR ROAD
REGO, DAVID JR & LINDA	615	163.22	11			06843	01974	2	6 LYNN COURT
REGO, MARY	885	200.06	2	C0164		05082	01675	2	164 CHANDLER COURT
REGULA, VASUDEV & SRILAKSHMI	1045	205.25	1			07298	03531	2	1 GALLIGEN DRIVE
REHMAN, AZEEZ UR & SAMINA	396	153.05	22184			02156	00462	2	518 BROOKSIDE LANE
REHMAN, CHRISTIAN & DANIELLE	474	160	18			05946	00285	2	113 MEADOWBROOK DRIVE
REICHARDT, RITAMAE	425	153.09	1.01	C3303		07390	00838	2	3303 ASTOR CLOSE
REID, FELIX & KRISTA	112	67	12			06694	03227	2	2261 CAMPLAIN ROAD
REID, JOAN L	13	6	7			06951	02263	3A	510 BLACKPOINT ROAD
REID, JOAN L	13	6	7	Q0538		06951	02263	3B	510 BLACKPOINT ROAD
REID, JOSEPH & JOHANNA	335	151.15	95			06948	03792	2	76 HAVERFORD COURT
REIDER, NICOLE	1011	205.11	48.08			06962	03774	2	1918 MILLSTONE RIVER ROAD
REIGLE, RICHARD D & KAREN S	1044	205.24	15			05847	00957	2	2 MERSHER COURT
REIGROD, NEIL & BARBARA	148	141	150			07022	00870	2	24 KLINE ROAD
REIGROD, PAUL & CANDACE	245	149.15	1			06130	01307	2	11 BROACH WAY
REILING, JASON A & KARA M	918	203.11	21			06351	00880	2	6 GALAXY COURT
REILLY JR, JAMES J & SUZANNE	730	175.11	9			02165	00554	2	114 VAN DYKE COURT
REILLY, ANDREW D & JOANNE C	265	150.06	24			06358	03526	2	22 WYCKOFF WAY
REILLY, JAMES P & LORRAINE	760	177.05	16			05033	00824	2	44 PIERSON DRIVE
REILLY, JOHN & PATRICIA	849	191	22			06370	03029	2	25 PLUMSTEAD WAY
REILLY, MICHAEL	521	163.06	2	C0911		07082	01438	2	257 GEMINI DRIVE 1A
REILLY, PATRICK & D R LIVING TRUST	250	150.01	5			07409	02683	2	51 AMERMAN LANE
REILLY, PATRICK O & GAIL A	993	205.03	20			05013	00531	2	12 VLIET DRIVE

Taxing District 10 Hillsborough Twp

18 Somerset County

Name of Owner Additional Owners	Page No.	Block No	Lot No.	Lot Qualifier	Account No.	Deed Book	Deed Page	Class	Property Location
REILLY, WILLIAM J & STEPHANIE R	699	175	36.04			05627	00525	2	168 EAST MOUNTAIN ROAD
REIMANN, LINDY D & GARDNER, SCOTT W	1088	207.06	6			06220	01864	2	14 STRAWBERRY LANE
REIMANN, PAUL ROBERT & CAROL JEAN	1092	207.08	12					2	19 MULFORD LANE
REINHARDT, CHARLES C & ADELINA	151	141.04	2			05261	02099	2	3 PARTRIDGE ROAD
REINHARDT, GENE H & DIANA M	629	164	8.13			01537	00645	2	874 AMWELL ROAD
REINHARDT, SHARON	503	163.05	1.01	C7003		06437	01066	2	807 EVES DRIVE 2C
REINHARDT, WILLIAM R & MARY LOU	808	180.01	14					2	20 BROOK DRIVE
REINOSO, ROCIO	431	153.12	1	C0614		05859	00733	2	614 ROBIN ROAD
REINPOLD, SELMA	687	174.04	22			06495	02265	2	64 MURRAY DRIVE
REINSON, KIRK & LAURIE	967	204.06	2			01779	00230	2	497 WILLOW ROAD
REISS BM, LLC	875	200.02	12.01			05156	01259	1	HOMESTEAD ROAD
REISS, DANIEL E & MAUREEN E	929	203.16	17			06859	00580	2	104 STEPHEN WAY
REISS, GARRY J & ARLENE C	1003	205.08	5			01880	00029	2	9 POWELSON DRIVE
REITANO, NATALYA & JOSEPH	364	152	9.26			06822	00075	2	55 DITMARS CIRCLE
RELIFORD, ERIC C & DIONNE	720	175.08	42			05829	00670	2	71 MARSHALL ROAD
REN, YING & NING JIN	786	178.02	27			06246	02842	2	54 SHIRE COURT
RENAHAN, JAMES J & ALEXANDRA	856	197	4			07255	03734	2	8 CRAIG DRIVE
RENDINARO, GERARD & DOROTHY	224	149.05	14			02119	00382	2	83 ROHILL ROAD
RENNA, RONALD K & KAREN J	986	205.01	14			05769	01707	2	17 PEMBROKE TERRACE
RENNER, GEORGE J & SMITH, CAROLYN C	21	8.01	5			05740	03795	2	733 AMWELL ROAD
RENO, THOMAS	407	153.08	68	C0030		02189	00373	2	16 DEANNA DR APT 30
RENZ, JOHN & DAWN	981	204.12	11			06720	02310	2	19 STONEWAIN STREET
REO, RICHARD R	209	148	2.04			05344	00920	2	508 NEW CENTRE ROAD
RESAVY, GEORGE T & L A	475	161	14					2	14 NEW AMWELL ROAD
RESAVY, RICHARD	22	8.01	14			05832	02399	2	743 AMWELL ROAD
RESETAR, MICHAEL & THERESA	191	145.02	37			01567	00208	2	22 OLD VILLAGE ROAD
RESTA, FRANK V & DONNA	650	171	11.02					2	304 LONG HILL ROAD
RESTAINO, CLEM & KELLY	192	145.03	5			02191	00411	2	60 CHAMBERLAIN DRIVE
RESTON, MARK S & RITA D	714	175.06	49			01632	00070	2	78 MARSHALL ROAD
RETS PARTNERS LLC	803	178.02	42.1			02147	00617	4A	716 ROUTE 206
RETTBERG, ASHLEY	624	163.22	46	C3405		05750	00834	2	3405 RICHMOND COURT
REUTER, ALLEN J. & ERIN M.	600	163.21	7	C3621		07173	00380	2	36-21 BLOOMINGDALE DRIVE
REUTER, LISA	368	152.04	5			06626	01280	2	7 FIELDHEDGE DRIVE
REUTER, LISA	777	178	13.42			06639	00876	2	3 MANOR DRIVE
REUTLINGER, ROBERT M & WAN-HUEI	749	177.01	21			02119	00321	2	5 RINE ROAD
REVALSKI, DONALD W	427	153.10	1.02	C2404		06225	00582	2	2404 TRAFALGAR SQUARE
REVANKAR, GIRISH D & PREETI	1060	205.32	15			05969	00780	2	7 MACK DRIVE
REYES, DANIEL	265	150.06	18			06697	03592	2	7 GULICK COURT
REYES, JAVIER H & CARMEN D	558	163.09	1	C0102		01488	00811	2	102 DEVONSHIRE COURT
REYES, JOSEPH P & NANCY J	399	153.05	22232			05883	03884	2	603 E. BROOKSIDE LANE
REYES, JUAN E & RODRIGUEZ, ANA R	570	163.21	4	C0813		07378	03014	2	813 VICTORIA COURT
REYES, JULIO R. & NANCY	775	178	13.21			07126	01091	2	24 MANOR DRIVE
REYES, VICENTE GUERRERO- & ALICIA	256	150.02	58			02182	00660	2	69 WESLEY ROAD
REYNOLDS, DAVID	424	153.09	1.01	C3108		07115	01961	2	3108 ASTOR CLOSE
REYNOLDS, KRISTEN L. & MASTRISCIANO	808	180.01	17			07182	00438	2	32 BROOK DRIVE
REYNOLDS, THEODORE & THERESA	926	203.14	66			02251	00036	2	55 CAMDEN ROAD
REZCHIKOV, KIRILL & ANNA L	89	58	72.107			05645	01339	2	39 NOSTRAND ROAD
REZKALLAH, ANTON & ISRAIEL, MARLEN	695	175	19.29			07403	02243	2	233 SUTPHIN LANE
REZNIK, DIANE C	777	178	13.48			06550	00257	2	27 ESTATE ROAD
REZNIK, JAMES A & JO ANN	683	174	210			00084	00057	2	411 LONG HILL ROAD
REZNIKOV, EVGENY	506	163.05	1.01	C8104		06930	01509	2	798 EVES DRIVE 2N
RHEA REALTY, LLC	72	51	4	C0312		06800	00469	4A	312 COURTYARD DRIVE
RHEE, SEUNG J & EUN H	1081	207.02	74			01874	00332	2	30 DAVENPORT WAY
RHOADES, KEVIN E & NANCY R	220	149.03	49			01672	00073	2	67 BEECHWOOD CIRCLE
RHODES, FRANCIS C JR	782	178.01	82			06932	01425	2	127 BREE COURT
RHODES, GARRET D & JEAN P	302	151.04	2			01976	00517	2	8 YATES DRIVE
RHODES, JOANN	437	153.13	1	C0865		05254	02556	2	865 ROBIN ROAD
RHODES, RONALD RAY & PATRICIA A	830	182	47.03			06319	00190	2	3 FALCON CREST LANE
RIBAR, KENDALL	341	151.16	1.03	C1902		06799	02059	2	1902 WILLIAM AND MARY CMN
RIBECA, TARA & SHANKER, JEFFREY M	651	171	14.09			07422	01071	2	675 MONTGOMERY ROAD
RIBEIRO, BRIAN & AMANDA	43	13.01	8.09			07122	00402	2	3 GUERRERA COURT
RIBEIRO, MANUEL L & LOURDES M	48	13.04	4.03			01688	00086	2	35 WAGNER LANE
RICCADONNA, ALBERT G & BARBARA	20	8	74			01473	00512	2	15 UPPER NESHANIC COURT
RICCARDI, JOSEPH G & MARY KAY	234	149.08	57			02255	00020	2	437 CONOVER DRIVE
RICCARDO, JASON & EILEEN	692	174.04	87			06274	03575	2	227 DAVAL ROAD
RICCARDO, MARIE ADELINE	126	140.01	65	C0201		07388	02419	2	2 WATERMAN LANE UNIT 201
RICCARDO, PAUL J & MARY ANN	945	203.23	36			01431	00609	2	10 IVY LANE

Taxing District 10 Hillsborough Twp

18 Somerset County

Name of Owner Additional Owners	Page No.	Block No	Lot No.	Lot Qualifier	Account No.	Deed Book	Deed Page	Class	Property Location
RICCI, ANNEMARIE P	410	153.08	68	C0080		05095	01307	2	32 DEANNA DR APT 80
RICCI, ROBERT & ANNA K	46	13.02	4			02163	00093	2	842 RIVERSIDE DRIVE
RICCI, SALVATORE & IRENE	5	4	3.11					2	254 HOCKENBURY ROAD
RICCIO, KENNETH D	186	145	25			01430	00551	2	608 RIVER ROAD
RICCIOLI, PAUL JR	351	151.16	156			06055	02307	2	70 NEW AMWELL ROAD
RICE, KELLY	607	163.22	5	C3712		06486	02654	2	37-12 BLOOMINGDALE DRIVE
RICE, THOMAS & MELISSA	1087	207.05	31			05777	01887	2	20 HILLCREST ROAD
RICEVUTO, ROBERT & DARLENE	675	174	97			02040	00059	2	245 ZION ROAD
RICH, ANDREW & CHERYL	930	203.16	29			02301	00727	2	54 MICHELLE LANE
RICH, BRIAN J & DONNA	971	204.06	65			06737	03768	2	4 RENARD ROAD
RICHARD WORKMAN 2021 FAMILY TRUST	185	145	17			07407	03550	2	14 COURY ROAD
RICHARD, MICHAEL G	751	177.02	5			06732	00677	2	45 WALLACE BOULEVARD
RICHARDS, ALAN J	732	175.11	38			07055	01460	2	32 MARSHALL ROAD
RICHARDS, HAYLEY S	285	151	12.55			02180	00455	2	44 BAKER CIRCLE
RICHARDSON, CEDRIC	132	140.02	83			06195	01069	2	1 BOYD BOULEVARD
RICHARDSON, DAVID S & PENELOPE	596	163.21	7	C3011		02185	00654	2	30-11 BLOOMINGDALE DRIVE
RICHARDSON, KIMBERLY A	524	163.06	2	C1224		07281	00502	2	287 GEMINI DRIVE 2D
RICHARDSON, SCOTT A	786	178.02	19			06663	00486	2	38 SHIRE COURT
RICHENS, DANA M & JULIAN	610	163.22	6	C2133		06641	03331	2	21 BLOOMINGDALE DRIVE 3C
RICHTER, BRIAN & MICHELE E	306	151.07	19			01918	00138	2	7 FISHER DRIVE
RICKETTS, SCOTT A & JEAN F	1040	205.21	39			02290	00694	2	17 HOLECOMB DRIVE
RICKSANT, LLC	114	71	10			05761	00158	4A	2154 CAMPLAIN ROAD
RICKSANT, LLC	114	71	11			05761	00158	1	CAMPLAIN ROAD
RICKSANT, LLC	114	71	12			05761	00158	1	CAMPLAIN ROAD
RICKSANT, LLC	115	71	13			05761	00158	1	CAMPLAIN ROAD
RIDDER, FREDRIC	349	151.16	125			05046	00476	2	121 EASTWICK COURT
RIDING, GEORGE J & ANNE S	1102	208	31			01513	00446	2	5 CARRIAGE WAY
RIDOUT, CHARLES E III	531	163.06	3	C1923		06757	01082	2	118 BLUEBIRD DRIVE 2C
RIEHL, JEFFREY	65	38	11			06031	01137	2	66 NINTH STREET
RIEHMAN, THOMAS & MARIA	943	203.23	20			05047	01145	2	105 MICHELLE LANE
RIES, WILLIAM R & LISA B	752	177.02	26			02288	00845	2	9 SWENEY COURT
RIGBY, SHELDON & RAMONA H	797	178.02	249			05940	01357	2	81 BERKSHIRE COURT
RIGG, DOUGLAS P & JANET L	563	163.13	11			01441	00301	2	127 NEW AMWELL ROAD
RIGGS, DONALD A & JOYCE M	522	163.06	2	C0942		01615	00227	2	257 GEMINI DRIVE 4B
RIGGS, THOMAS J & WHITING, NICOLE R	463	155	11			02058	00784	2	76 MEADOWBROOK DRIVE
RIGIE, ROY K & CHARLENE M	281	150.14	29			01770	00822	2	108 RIVENDELL ROAD
RIKER, NICHOLAS	892	200.10	1.03			05120	01148	2	17 STEINMETZ ROAD
RILEY, CANDIDA R	558	163.09	1	C0106		06037	01650	2	106 DEVONSHIRE COURT
RILEY, JAMES D & KAREN A	896	200.11	8			06057	00284	2	16 WINDING WAY
RILEY, RAYNARD	482	163.04	6			06429	03863	2	59 NEW AMWELL ROAD
RINCON, ELIZABETH	911	203.07	6			06601	02116	2	38 KILMER DRIVE
RINCON, JAIRO & GRECIA	193	145.03	13			06814	02515	2	3 HERDER DRIVE
RINDGEN, ROBERT & MAUREEN	470	157	19			05951	02823	2	12 CRANBROOK AVENUE
RING, SAMANTHA E & SANTOS, WILMAR M	1095	207.10	19			07256	00970	2	652 HILLSBOROUGH ROAD
RINGEL, DAVID & DOREEN	261	150.04	20			02219	00395	2	98 PERRINE PIKE
RINN, JOSEPH F & SUSAN M	781	178.01	73			01584	00654	2	109 BREE COURT
RIORDAN, E D & B J TRUSTEES	472	159	11			02227	00494	2	21 MEADOWBROOK DRIVE
RIORDAN, EDWARD D & BARBARA J	408	153.08	68	C0041		01959	00801	2	18 DEANNA DR APT 41
RIORDAN, EDWARD D & BARBARA J	472	159	12			01959	00805	2	2 WESTBROOK AVENUE
RIORDAN, WILLIAM J & MONTINE R	28	11	37			06918	02382	2	661 AMWELL ROAD
RIOS, JUAN C	495	163.04	100	C3117		05866	00757	2	3117 CROMWELL COURT
RIPATRAZONE, KLAUDIA	361	151.20	1	C2408		07231	02847	2	2408 JAMESTOWN COMMON
RIPATRAZONE, MICHAEL	388	153.05	22080			07240	02800	2	479 BROOKSIDE LANE
RISBROOK-OLIVERA, LORRI	536	163.06	3	C2323		07373	03744	2	107 BLUEBIRD DRIVE 2C
RISCICA, PETER A & DEBRA S	176	142.03	31			01918	00894	2	14 WOLFE DRIVE
RISHER, NICOLE K & EDWARD L JR	246	149.15	11			05618	01286	2	14 DE RIEMER ROAD
RISI, MICHAEL & VERONICA	434	153.12	1	C0808		02301	00056	2	808 ROBIN ROAD
RISPOLI, MICHAEL & DILLEY, KATELYN	473	160	10			07333	00563	2	13 MEADOWBROOK DRIVE
RISTA, MICHAEL D & MICHELE	754	177.02	43			01834	00355	2	12 WALLACE BOULEVARD
RITCHIE, MATTHEW T & LAURA E	255	150.02	40			07253	03631	2	14 WOLVERTON LANE
RITORTO, CARLO & HRITORTO, SLAVKA	726	175.08	134			07001	03393	2	708 WHITENACK COURT
RITORTO, CARLO PATRICK	740	175.18	1.01	C0429		02271	00032	2	340 SOUTH BRANCH RD #429
RITORTO, FORTUNATO & ANNA	139	141	22			07020	03304	2	255 ROUTE 206
RITORTO, FORTUNATO & ANNA	139	141	23			06522	02962	4A	253 ROUTE 206
RITORTO, SALVATORE & ANGELA	192	145.03	4			02065	00237	2	58 CHAMBERLAIN DRIVE
RITTMAN, SHAINNE W & SHEILA M	339	151.16	1.03	C1606		05831	00270	2	1606 WILLIAM AND MARY CMN
RITZ, PAUL M & CAROLYN S	707	175.04	21			01715	00224	2	811 TEN EYCK COURT

Taxing District 10 Hillsborough Twp

18 Somerset County

Name of Owner Additional Owners	Page No.	Block No	Lot No.	Lot Qualifier	Account No.	Deed Book	Deed Page	Class	Property Location
RIVAS, DILIA M	692	174.04	88			06487	01174	2	229 DAVAL ROAD
RIVER HOUSE PARTNERS, LLC	374	152.06	34	C0203		06165	01236	4A	203 OMNI DRIVE
RIVER HOUSE PTRS, LLC	374	152.06	34	C0205		06583	00506	4A	205 OMNI DRIVE
RIVERA, ADA M	571	163.21	4	C0906		01913	00154	2	906 VICTORIA COURT
RIVERA, ELVIN & SUSAN J	945	203.23	46			06031	02309	2	462 TOWNSHIP LINE ROAD
RIVERA, GABRIELLE	533	163.06	3	C2113		06744	00480	2	131 BLUEBIRD DRIVE 1C
RIVERA, JOSE M & KIMBERLY	245	149.14	40			06067	03554	2	16 PETERSON ROAD
RIVERA, JOSEPH & ROSE M	172	142	45.08			02186	00679	2	19 ELMENDORF CIRCLE
RIVERA, LISA	320	151.09	179			06698	01910	2	5 GAFNEY COURT
RIVERA, ROBERT & JEANETTE	29	11	47			07393	01971	2	728 MILL LANE
RIVERA, STEPHEN D & MARIA	1021	205.15	36			02277	00001	2	12 JENNINGS COURT
RIVERSIDE I LLC, VANCLEEF JOHN H	983	205	26.03	Q0098				3B	MILLSTONE RIVER ROAD
RIVERVIEW PROPERTY MGMT., INC	983	205	28.03			06883	01375	4A	1618 MILLSTONE RIVER ROAD
RIVERVIEW PROPERTY MGMT., INC	983	205	28.03	Q0099		06883	01375	3B	MILLSTONE RIVER ROAD
RIZCO, STEPHEN J & LORIN J	989	205.02	33			02013	00041	2	11 FLAGG WAY
RIZK, ALBERT & TAWFLIK, SARA	797	178.02	246			07262	02789	2	87 DORSET COURT
RIZKALLA, MARY & JOHN	372	152.06	21			07324	03391	2	276 ROUTE 206 SOUTH
RIZVI, ALI & AZOZ	444	153.13	1	C1082		06817	00408	2	1082 ROBIN ROAD
RIZVI, ASAD & MOJALAL M	913	203.09	1			06869	02845	2	2 DUNCAN COURT
RIZVI, RIZWAN & SANA	872	199	138			07181	03184	2	3 RAILSEDGE ROAD
RIZVI, SYED O & MONA K	429	153.10	1.02	C2803		02245	00423	2	2803 KENT PLACE
RIZZI, KYLE & SHARON	216	149.02	3			06042	00340	2	30 VAN BOLTON ROAD
RIZZI, VITO & ANNA	104	64	7			05185	02410	2	142 TAYLOR AVENUE
RIZZITELLO, MICHAEL G	404	153.07	68.01	C0214		02243	00724	2	527 ANDRIA AVE APT 214
RIZZO, APRIL	492	163.04	100	C2803		07161	02009	2	2803 BALMORAL COURT
RIZZO, PAUL R & MAUREEN	872	199	141			01838	00803	2	8 RAILSEDGE ROAD
RIZZON, ANDRE F & JANINE M	435	153.12	1	C0830		05044	01880	2	830 ROBIN ROAD
RMR PARTNERS, LLC	982	205	17.02			06418	01316	2	1518 MILLSTONE RIVER ROAD
RNR REALTY LLC C/O DIGESTIVE HEALTH	72	51	4	C0411		02093	00492	4A	411 COURTYARD DRIVE
ROAD HOLE REALTY LLC	828	182	7			02072	00901	4B	315 SUNNYMEAD ROAD
ROAMER, JASON A & DANA A	249	150	3			06912	00243	2	223 AUTEN ROAD
ROARTY, HUGH & TRACIE	185	145	12			07116	01789	2	4 COURY ROAD
ROARTY, KEVIN & MUNIZ, GINA A	809	180.01	30			01998	00079	2	8 TARA DRIVE
ROBBINS, PETER & PATRICIA	944	203.23	32			05401	02048	2	75 MICHELLE LANE
ROBERTO, ANTONETTE	589	163.21	6	C0641		06684	03011	2	500 AUTEN ROAD 4A
ROBERTO, NICOLE M	623	163.22	46	C3317		07023	02927	2	3317 RICHMOND COURT
ROBERTS RD 21 LLC,	666	173	51			07193	00181	2	372 ZION ROAD
ROBERTS, CHRISTOPHER J & TARA K	955	204	37.01			06883	00285	2	8 SLATER COURT
ROBERTS, DALE & PROCACCINI, MICHELLE	988	205.02	20			07030	02014	2	26 PEMBROKE TERRACE
ROBERTS, GEOFFRY & JENNIFER B	966	204.05	1			05104	01484	2	9 FOX CHASE RUN
ROBERTS, JAMES P & MARIA GAVIERO	1030	205.16	14			02185	00209	2	27 MILBURN DRIVE
ROBERTS, JOSEPH & CLICK, LAURA	1004	205.09	3			06445	03594	2	57 VLIET DRIVE
ROBERTS, MARIA B	675	174	96			01814	00458	2	243 ZION ROAD
ROBERTS, READ H & SANDRA R	984	205	52			05183	01267	2	61 MILBURN DRIVE
ROBERTS, RICHARD S & LORETTA A	920	203.12	18			1421	753	2	24 CAMDEN ROAD
ROBERTSON, BARBARA	480	163.02	19.29			05396	00593	2	6 UPDIKE AVENUE
ROBERTSON, T G; FALCONER, A R REV TRST	296	151.02	36			06099	03453	2	19 RUNYON STREET
ROBIN ROAD VILLAGE/COMMON	444	153.13	1	P0001				15F	ROBIN ROAD VILLAGE
ROBINSON, BERNARD H & TONYIA R	362	152	9.03			01636	00558	2	9 DITMARS CIRCLE
ROBINSON, DAVID C & AVELINA B	365	152.01	6			01927	00475	2	20 DITMARS CIRCLE
ROBINSON, DEVRON M & LEIGH M	861	199	19.13			07246	00339	2	29 NORTH VIEW DRIVE
ROBINSON, DONALD L & RUTH M	205	147	19.01					2	1204 ORCHARD DRIVE
ROBINSON, KEITH L & DAWN M	346	151.16	22			05630	03060	2	412 BRADFORD COURT
ROBINSON, KELLY H	510	163.05	1.05	C3101		06542	00198	2	3101 REVERE COURT
ROBINSON, KENNETH S	713	175.06	30			01642	00846	2	614 VAN LIEW COURT
ROBINSON, LAUREN A	597	163.21	7	C3034		07265	03858	2	30-34 BLOOMINGDALE DRIVE
ROBINSON, STEPHEN A & KATHLEEN H	936	203.19	10			06244	03025	2	55 MICHELLE LANE
ROBINSON, SYLVIA C & GEOFFREY F	621	163.22	45	C3713		05950	00385	2	3713 ROYCE COURT
ROBISON, JASON D & JONANA C	688	174.04	40			06745	01455	2	41 MURRAY DRIVE
ROBLEH, ISHMAEL	707	175.04	18			06729	02184	2	817 TEN EYCK COURT
ROBLES, KERRI A	366	152.02	5			06375	00051	2	3 BANOR DRIVE
ROBLES-RICHMOND, F F & ALPIZAR, C A	540	163.08	1	C0906		07090	02936	2	916-F MERRITT DRIVE
ROBUCK, PAUL L JR & VALERIE S	912	203.08	3			02338	00232	2	6 BEVERLY DRIVE
ROCCA, BRANDON	435	153.12	1	C0832		07207	03449	2	832 ROBIN ROAD
ROCCO, ANDREW & CARMELA	271	150.10	11			02261	00063	2	9 WESLEY ROAD
ROCHA, ERIC J & ROBIN P	927	203.15	7			07391	03715	2	7 REGINA DRIVE
ROCHA, PHILIP & CONSUELO	1096	207.11	17			05599	00366	2	2 STAGECOACH WAY

Taxing District 10 Hillsborough Twp

18 Somerset County

Name of Owner Additional Owners	Page No.	Block No	Lot No.	Lot Qualifier	Account No.	Deed Book	Deed Page	Class	Property Location
ROCHE, CHRISTOPHER S & DAI G PHAN	270	150.09	23			06361	02482	2	20 WESLEY ROAD
ROCHE, THOMAS C	43	13.01	9			06039	02474	2	212 SOUTH BRANCH ROAD
RODEN, NICHOLAS M TRUSTEE	880	200.06	2	C0011		07053	02025	2	11 CHANDLER COURT
RODGERS, ANTHONY & LINDA	559	163.09	1	C0116		05234	01285	2	116 DEVONSHIRE COURT
RODGERS, YANA V	1068	207.01	51			07151	02701	2	22 MULFORD LANE
RODIN, JOHN C	785	178.02	7			02033	00419	2	13 ALPINE COURT
RODRIGUES, ANTONIO & MARIA	708	175.05	2			02301	00812	2	214 WESCOTT ROAD
RODRIGUES, HERMINIO A	673	174	39.01			06439	01845	2	311 EAST MOUNTAIN ROAD
RODRIGUES, PAUL A	580	163.21	5	C2613		02312	00707	2	26 BLOOMINGDALE DRIVE 1C
RODRIGUES, PEDRO & ANA	939	203.19	56			06578	02714	2	13 EUCLID AVENUE
RODRIGUEZ, ALBERT	607	163.22	5	C3722		05592	01052	2	37-22 BLOOMINGDALE DRIVE
RODRIGUEZ, AMANDA H	336	151.15	118			06978	03548	2	107 SOUTH TRIANGLE ROAD
RODRIGUEZ, AMANDA	518	163.05	107			06850	02848	2	511 AMWELL ROAD
RODRIGUEZ, CRAIG E & DEBRA	274	150.12	29			01468	00320	2	28 SNOWBOURN PLACE
RODRIGUEZ, DEANNA D	713	175.06	37			06430	00328	2	195 BEEKMAN LANE
RODRIGUEZ, ELENA	506	163.05	1.01	C8109		06829	00506	2	798 EVES DRIVE 2S
RODRIGUEZ, FANNY	401	153.05	22257			07200	02467	2	635 E. BROOKSIDE LANE
RODRIGUEZ, GISELLE	390	153.05	22105			07118	00742	2	114 BROOKSIDE LANE
RODRIGUEZ, GUSTAVO & O'CONNER, R	798	178.02	258			07290	00686	2	63 BERKSHIRE COURT
RODRIGUEZ, ILKA	313	151.09	97	C0079		07413	02772	2	5 DEWITT LANE
RODRIGUEZ, LILLIAN	391	153.05	22114			06234	00665	2	204 BROOKSIDE LANE
RODRIGUEZ, RAFAEL	553	163.09	1	C0011		06424	03552	2	11 DORCHESTER COURT
RODRIGUEZ, RALPH & MARIA C	398	153.05	22223			01731	00649	2	841 E. BROOKSIDE LANE
RODRIGUEZ, THOMAS D & THERESE A	151	141.03	7			01774	00198	2	18 GROUSE ROAD
RODRIGUEZ, JESUS E; FLOREZ, ALEJANDRA	451	153.15	1	C4108		07006	03226	2	218 WILDFLOWER LANE
ROESSNER, MARK A & KIMBERLY A	893	200.10	11.02			02019	00688	2	124 STEINMETZ ROAD
ROESSNER, MARTIN & BEATE	597	163.21	7	C3214		07225	01013	2	32-14 BLOOMINGDALE DRIVE
ROFSKY, MICHAEL & VANESSA	1071	207.01	87			02191	00689	2	7 DOW DRIVE
ROGER'S PROPERTIES, LLC	170	142	23.10	C0011		06777	03115	1	330 ROYCEFIELD RD UNIT K
ROGERS, JASON R & KURKELA, ERIN L	503	163.05	1.01	C2804		07363	01300	2	593-4 AUTEN ROAD
ROGERS, RUSSELL & JESSICA	381	153.01	7			05652	01982	2	10 INDEPENDENCE DRIVE
ROGUSKY, DONNA	407	153.08	68	C0034		05060	00812	2	18 DEANNA DR APT 34
ROHALSKYY, NAZARIY & OKSANA	428	153.10	1.02	C2504		07083	03100	2	2504 TRAFALGAR SQUARE
ROHARA, DINESH	311	151.09	97	C0041		07001	03758	2	61 DEWITT LANE
ROHILL VILLAGE - SEC 4	234	149.08	61					1	CONOVER DR -OPEN SPACE
ROHILL VILLAGE INC	239	149.11	9					1	LEWIS ST -OPEN SPACE
ROHILL VILLAGE INC	260	150.03	36					1	TRIANGLE RD -OPEN SPACE
ROHILL VILLAGE INC	261	150.04	22					1	PERRINE PIKE-BIKE PATH
ROHMAN, CAROL R	1099	207.13	25			02131	00329	2	2 RIVERVIEW TERRACE
ROHRBACH, JOHN C & ELLEN	972	204.06	79					2	268 HILLSBOROUGH ROAD
ROHRBACH, ROBERT C & CATHERINE E	1090	207.07	2			05026	02022	2	50 SURREY DRIVE
ROKIB, FAZLE & TASLIMA AHMED	431	153.12	1	C0612		06415	00773	2	612 ROBIN ROAD
ROKOSZAK, NICHOLAS P & NICOLE M	1065	207.01	5			06793	02468	2	4 WOODSHIRE WAY
ROKOSZAK, ROBERT & MARIA	330	151.12	22			02181	00033	2	4 STOCKTON ROAD
ROLANDO, ROBERT M & LINDA J	125	140.01	28			06077	03657	2	66 WEBER AVENUE
ROLBUCH COURTYARDS, LLC	73	51	4	C0611		05143	00856	4A	611 COURTYARD DRIVE
ROLDAN, GERARD P.T. & FARHAT-ROLDAN	765	177.10	15			07127	03358	2	7 STAATS DRIVE
ROLL, LISA	407	153.08	68	C0039		06798	00360	2	18 DEANNA DR APT 39
ROLLAN, ALFRED & MARY JANE	323	151.09	208.05			02295	00296	2	9 STOLL DRIVE
ROLLER, SCOTT G & LYNN M	432	153.12	1	C0708		05764	00526	2	708 ROBIN ROAD
ROLLINGS, CHRISTOPHER J & MARION	478	163.02	19.01			06774	03268	4A	101 NEW AMWELL ROAD
ROLON, NOEL	424	153.09	1.01	C3301		06405	00376	2	3301 ASTOR CLOSE
ROLON, ROLANDO & NATIVIDAD	368	152.04	10			06729	02360	2	17 FIELDHEDGE DRIVE
ROMAN, ANGELO & CHRISSELIDYS	437	153.13	1	C0853		07166	00108	2	853 ROBIN ROAD
ROMAN, JEFFREY & RACHEL	1084	207.04	18			07124	01987	2	29 HILLCREST ROAD
ROMAN, JOHN P & LISA A	955	204	37.09			06106	00178	2	24 SLATER COURT
ROMAN, MARGARET	474	161	1			05843	00478	2	8 CUMBERLAND ROAD
ROMAN, MICHAEL & SHARON	102	62	7			02024	00137	2	118 TAYLOR AVENUE
ROMAN, RUSS & SEREZHENKOVA, T	777	178	13.54			07081	02562	2	21 ESTATE ROAD
ROMANELLI, DOMINICK	560	163.09	6	C0203		06910	00606	2	681-F DOVER COURT
ROMANO, ALAN E & MIRANDA	17	8	19.04			05750	02072	2	8 POPLAR ROAD
ROMANO, CHERYL BROWN & SCOTT	1091	207.07	17			02188	00319	2	5 BENNINGTON WAY
ROMANO, JILL	130	140.02	42			06927	03447	2	53 WEBER AVENUE
ROMANO, JOSEPH A	719	175.08	35			05617	01222	2	210 BEEKMAN LANE
ROMANO, MICHELE A & ROMANO, G.,	831	182	61			07228	03778	2	1 ALDRIN COURT
ROMANO, PAUL V & TARA L	726	175.08	122			07328	01634	2	926 CASE DRIVE
ROMANO, SALVATORE J & BERNICE A	17	8	19.03			05720	02068	1	3 SYCAMORE LANE

Taxing District 10 Hillsborough Twp

18 Somerset County

Name of Owner Additional Owners	Page No.	Block No	Lot No.	Lot Qualifier	Account No.	Deed Book	Deed Page	Class	Property Location
ROMANO, STEVEN R & RENEE C	626	163.22	46	C3518		05818	03133	2	3518 RICHMOND COURT
ROMANO, SUZANNE J & ROMANO, ALAN E	17	8	19.02			06925	02487	3A	6 POPLAR ROAD
ROMANO, SUZANNE J & ROMANO, ALAN E	17	8	19.02	Q0100		06925	02487	3B	6 POPLAR ROAD
ROMANO, THOMAS & LAUREEN	400	153.05	22247			07232	03420	2	624 E. BROOKSIDE LANE
ROMANOK, JOHN & KIMBERLY	954	204	33			05354	02460	2	127 WOODS ROAD
ROMANOSKI, MATTHEW T & JENNIFER F	937	203.19	30			02302	00579	2	3 IVY LANE
ROMANOSKI, NOAH & CAROLYN	151	141.03	3			06809	01630	2	27 PARTRIDGE ROAD
ROMASH, MARY	453	153.15	1	C4508		05026	01382	2	152 WILDFLOWER LANE
ROMEIO, GUIDO & ROBERTA MAGISTRI	60	33	1			06515	00173	2	38 EQUATOR AVENUE
ROMEO, NANCY	761	177.06	14			07411	01133	2	492 AMWELL ROAD
ROMERO, ISRAELITA I	146	141	110			07323	01448	2	9 POTTER ROAD
ROMITO, MARIA T	774	178	13.09			06492	02501	2	36 MANOR DRIVE
ROMMEL, ELAINE	569	163.21	4	C0711		05839	03479	2	711 WESTMINSTER COURT
ROMMEL, JOHN B & GINA M	906	203.05	12			02182	00190	2	6 JOSHUA DRIVE
RONDLA, RAMESH	514	163.05	101.05			07207	03276	2	24 TIPPET STREET
RONDON, NICOLE F	418	153.08	68	C0230		06843	02139	2	524 ANDRIA AVE APT 230
RONEY, WILLIAM & LILIANA	1014	205.12	19			06228	02820	2	16 STOUT DRIVE
RON'S MOUNTAINTOP GARAGE LLC	675	174	103			05694	03010	2	267 ZION ROAD
ROONEY, DOUGLAS & MARY	686	174.04	11			01578	00178	2	28 STARVIEW DRIVE
ROOSA, JOHN H JR & FRANCESCA	268	150.09	3			02206	00205	2	38 WESLEY ROAD
ROOYAKKERS, ROBERT H & DEBRA	291	151.01	10			02217	00029	2	19 NEWELL STREET
ROSA, ALBERT	17	8	25			06350	01894	2	771 AMWELL ROAD
ROSA, ANGELO & MARILIA	125	140.01	32			07029	01618	2	74 WEBER AVENUE
ROSA, JUAN & YOLANDA	615	163.22	6.01			07209	00434	2	33 NEW AMWELL ROAD
ROSA, MICHAEL & ROSA, KELLY	538	163.08	1	C0603		07147	01739	2	922-F MERRITT DRIVE
ROSACHA, STEVEN, NANCY RAINEY & DEF	617	163.22	37			07264	00134	2	433 AMWELL ROAD
ROSADO, KELVIN R & CAREY L	863	199	31.01			06760	03723	2	331 AMWELL ROAD
ROSANIA, MARY	554	163.09	1	C0025		05621	02615	2	25 DORCHESTER COURT
ROSARIO, EDWARD & VANESSA M RIVERA	292	151.01	17			06824	00532	2	5 NEWELL STREET
ROSARIO, ERIO & YASMIN PERALES	585	163.21	5	C5742		05773	01137	2	57 TAURUS DRIVE 4B
ROSARIO, MANUEL & ASHLEY	1050	205.30	1.03			06629	03807	2	10 WOODS ROAD
ROSATI, DANIEL J & MACRES, CHERYL	387	153.05	22064			01688	00621	2	303 TALL OAK LANE
ROSATO, PETER C	494	163.04	100	C3102		05218	00206	2	3102 CROMWELL COURT
ROSE, BRIAN & ROSE, DONNA	570	163.21	4	C0812		05553	00744	2	812 VICTORIA COURT
ROSE, BRIAN J & DONNA	808	180.01	8			01613	00292	2	110 MOUNTAIN VIEW ROAD
ROSE, MEGAN	794	178.02	203			07251	00977	2	176 HOLLOW OAK COURT
ROSE, THOMAS F & CATHERINE R	942	203.23	7			01606	00052	2	3 HICKORY HILL ROAD
ROSEMAN, JASON M & NICOLE	280	150.14	18			05999	02066	2	203 BYWATER WAY
ROSEN, NORMAN D & IRENE B	332	151.15	58					2	43 FOXHILL LANE
ROSEN, STEVEN B & SALLY A	325	151.10	7			01969	00193	2	9 SIMONSON LANE
ROSEN, STEVEN M & HELEN S	157	141.07	3			06898	01187	2	20 BELLIS CIRCLE
ROSENBACH, WILLIAM	579	163.21	5	C2424		06161	00052	2	24 BLOOMINGDALE DRIVE 2D
ROSENBAUM, PAUL B & ROSENBAUM, ROSE	245	149.14	38			05117	02209	2	20 PETERSON ROAD
ROSENBERG, MATTHEW & LAURA	807	179	41			06142	03404	2	41 ARTHUR ROAD
ROSENBLOOM, NANCY J & MEROLLA, T	272	150.11	11			01869	00317	2	72 DUNEDAIN STREET
ROSENBLUM, CHARLES & JANE E	6	4	9			02151	00621	2	10 BLACKWELL ROAD
ROSENGARTH, DEREK J. & MARIN, SARA	367	152.03	5			07122	01053	2	6 SOUTHLAND DRIVE
ROSENLICHT, ALAN M & DIANA	377	152.07	8					2	18 LAUREL DRIVE
ROSENTHAL, ERIC & BALLINGER, K.	6	5	1			07178	00574	2	183 HOCKENBURY ROAD
ROSENTHAL, MARC L & SUZANNE	789	178.02	130			05167	00993	2	56 BAYBERRY COURT
ROSER, RICHARD & ADRIENNE	1069	207.01	63			05579	03074	2	1 POPPY DRIVE
ROSIG, JOHN & DIANE	932	203.17	5			02233	00461	2	3 ARLENE COURT
ROSKO, ANDREW J III & DENISE E	702	175	101					2	145 WESCOTT ROAD
ROSKO, PAVOL & IVETA ROSKOVA	177	142.03	32			06358	02102	2	16 WOLFE DRIVE
ROSNER, MITCHELL C & MARILYN G	924	203.14	31			01666	00429	2	3 FREDRICK COURT
ROSPOPA, CHARLES W & DEY, JUNE F	334	151.15	93			01566	00642	2	72 HAVERFORD COURT
ROSS, CARYN	1020	205.15	20			07392	00438	2	33 MATRICK COURT
ROSS, DAVID J	1000	205.05	59			07214	00898	2	356 WOODS ROAD
ROSS, ROBERT SR & LUCY	390	153.05	22108			02239	00203	2	108 BROOKSIDE LANE
ROSS, THOMAS J & INGRAM, JENNIFER L	322	151.09	202			06371	03363	2	10 HUGHEY LANE
ROSSELAND, K A & JOYCE E TRUSTEES	764	177.09	15			02023	00379	2	14 OXFORD PLACE
ROSSI, ANTONIO & SHARON	1017	205.13	35			07138	02632	2	5 SMITH COURT
ROSSI, CHRISTOPHER W & BETH A	371	152.06	8			02052	00321	2	1 FERNDALE COURT
ROSSI, DANIEL S & ADRIENNE M	307	151.08	12			06090	00801	2	21 CRAMMER LANE
ROSSI, JAMES M & MARIA C	1088	207.06	2			06415	02408	2	6 STRAWBERRY LANE
ROSSI, JOHN J & LISA A	1009	205.11	34			02130	00534	2	50 MILBURN DRIVE
ROSSI, WILLIAM	372	152.06	13			06603	00944	2	16 LINDSTROM DRIVE

Taxing District 10 Hillsborough Twp

18 Somerset County

Name of Owner Additional Owners	Page No.	Block No	Lot No.	Lot Qualifier	Account No.	Deed Book	Deed Page	Class	Property Location
ROSSINI, JULIUS A JR & MARGARET A	1091	207.07	20			06541	00411	2	12 STAGECOACH WAY
ROSSMANN, WILLIAM L & MARIA F	1100	207.13	31			06992	03419	2	2460 MILLSTONE RIVER ROAD
ROST, KEITH & MEREDITH J	724	175.08	103			01789	00741	2	902 CASE DRIVE
ROST, RONALD	69	48	13			02307	00519	2	735 RIVER ROAD
ROSZKOWSKI, WOJCIECH & DOROTA	730	175.11	4			06212	00073	2	104 VAN DYKE COURT
ROTEMAN, DANIEL & DENISE	919	203.12	1			05768	03448	2	4 BRIAR WAY
ROTH, DENISE L	1012	205.11	55			02212	00132	2	26 HORSESHOE DRIVE
ROTH, LORI A	731	175.11	21			05654	02402	2	16 MARSHALL ROAD
ROTH, PETER D & MICHELLE A	110	65.04	9			02184	00509	2	23 MAGDA LANE
ROTH, RICHARD JAMES	1065	207	7.02					2	580 HILLSBOROUGH ROAD
ROTHBLATT, MICHAEL D & MARGARET M	214	149.01	2			01468	00763	2	3 LONGFIELD DRIVE
ROTHSCHILD, DAVID & ILENE	705	175.03	11			05899	03024	2	424 BIGLEY ROAD
ROTHSTEIN, EDWARD M	611	163.22	6	C2342		05689	03471	15F	23 BLOOMINGDALE DRIVE 4B
ROTHSTEIN, KAREN	932	203.16	60			06624	02062	2	18 APPLE HILL ROAD
ROTHSTEIN, MURRAY & MURIEL	954	204	26.04			01812	00594	2	59 WOODS ROAD
ROTOLO, MICHAEL C	640	169	5.07			07278	00488	2	618 MONTGOMERY ROAD
ROTT, CHARLES J & RENEE	755	177.02	67			06789	02928	2	19 VAN DERIPE ROAD
ROTTER, JACOB & KATHLEEN M	1033	205.18	14			05755	03052	2	31 HORSESHOE DRIVE
ROTZ, CECILIA A	233	149.08	43			05809	00807	2	38 LONGFIELD DRIVE
ROULETT, JOHN P & VANESSA D	684	174.02	2			02269	00700	2	656 AMWELL ROAD
ROUNDTREE, RAI'SHAWN J	449	153.15	1	C3806		06953	03152	2	292 WILDFLOWER LANE
ROURKE, MATTHEW J & KIMBERLY A	21	8.01	7			06828	01241	2	9 PIONEER DRIVE
ROUSE, JOHN P & MAUREEN P	558	163.09	1	C0098		01983	00850	2	98 DEVONSHIRE COURT
ROUT, MANAS RANJAN & MOHANTY, S	606	163.22	5	C3514		07260	01408	2	35-14 BLOOMINGDALE DRIVE
ROUTE 206 ENTERPRISES LLC	139	141	30.01			06981	01034	1	ROUTE 206
ROUTE 206 ENTERPRISES LLC	140	141	30.04					1	ROUTE 206
ROUTE 206 HILLSBOROUGH PROPERTIES	617	163.22	31			07210	00769	4A	430 ROUTE 206
ROUTE 206 JOINT VENTURE	193	145.03	18			02257	00086	2	1165 ORCHARD DRIVE
ROUTE 206 JOINT VENTURE	193	145.03	20			02257	00099	2	1173 ORCHARD DRIVE
ROUTRAY, SUSANTA & BIJAYINI	268	150.09	1			07367	03284	2	34 WESLEY ROAD
ROVITTO, ANALIA N	839	183.01	64			07028	02107	2	45 ANNE STREET
ROWLAND, JONATHAN & JULIE	616	163.22	15			05122	02581	2	17 LYNN COURT
ROXBURY, EDWARD V. & KIMBERLY A.	128	140.02	13			07183	03880	2	25 THORNTON STREET
ROY, DEBASISH	282	151	12.20			07105	01656	2	15 WAKEMAN CIRCLE
ROY, JAYJIT & PAYAL G	826	180.09	80			06191	03374	2	4 BOEHM WAY
ROY, SOUMYA & BASU, SAYANTI	1059	205.32	2			07278	03085	2	3 BURNISTON COURT
ROYCE BROOK GOLF, LLC CASPER GOLF	837	183	38.01			06036	03567	4A	201 HAMILTON ROAD
ROYCE BROOK GOLF, LLC CASPER GOLF	837	183	38.01	CELL				4A	201 HAMILTON ROAD
ROYCE BROOK GOLF, LLC CASPER GOLF	837	183.01	1			06036	03567	4A	HAMILTON ROAD
ROYCE BROOK MEADOWS COM ASSOC	951	204	1.082			06502	01010	1	2 ALLSHOUSE ST -BASIN
ROYCEFIELD PROP C/O CROWN CASTLE	170	142	26.01	CELL				4A	174 RT 206 SOUTH
ROYCEFIELD RD REALTY ASSOCS NJ, LLC	180	143	14.01			06063	02034	4B	375 ROYCEFIELD ROAD
ROYCEFIELD SWIM CLUB	477	162	20					4A	24 NEW AMWELL ROAD
ROZYCKI, SAM & GENENE MARIE	907	203.05	24					2	30 JOSHUA DRIVE
RPC EQUITIES, LLC	325	151.09	221			06145	03271	4A	300 VALLEY ROAD
RRSS HOLDING, LLC	170	142	23.10	C0012		06979	01992	4B	330 ROYCEFIELD RD UNIT L
RRSS HOLDING, LLC	170	142	23.10	C0014		06328	02011	4B	330 ROYCEFIELD RD UNIT E
RUAN, QICHAO & LIU, SISI	1094	207.10	6			07200	02481	2	67 RIVERVIEW TERRACE
RUBACKY, FRANCIS & KIMBERLY MCLAREN	462	155	5			06671	00179	2	116 SOUTH TRIANGLE ROAD
RUBBO, RYAN A.	661	173	4.09			05516	01329	2	732 AMWELL ROAD
RUBEN, BRENT D & JAN M TRUSTEES	922	203.14	5			05334	00601	2	2 REGINA DRIVE
RUBIN, JEFFREY S & ALLISON	1069	207.01	65			06623	00825	2	4 POPPY DRIVE
RUBIN, KENNETH A & AMY E	258	150.03	9			01942	00739	2	65 PERRINE PIKE
RUBIN, SCOTT L & JENNIFER	108	65.02	4			06417	02976	2	29 SHERWOOD CLOSE
RUBINETTI, FRANK & SUSAN	340	151.16	1.03	C1804		05652	00684	2	1804 WILLIAM AND MARY CMN
RUBIO, BARBRA J	735	175.13	2.05			05757	01557	2	10 PRALL ROAD
RUBNITZ, CAROL Z & HYMAN B	936	203.19	19			06140	01326	2	9 EVERGREEN COURT
RUCCI, TANNER W & VOLPE, ALEXA D	651	171	14.08			07423	00638	2	673 MONTGOMERY ROAD
RUDBART, LEE S & LAURA D	318	151.09	140			06673	02471	2	101 FISHER DRIVE
RUDD, PAUL G & TARA E	104	64	10			01987	00119	2	163 JOHANSON AVENUE
RUDE, NANCY	821	180.09	20.02					2	200 MOUNTAIN VIEW ROAD
RUDERER, HEATHER P	538	163.08	1	C0505		07146	01727	2	926-D MERRITT DRIVE
RUDERER, JAMES H	400	153.05	22253			07402	00590	2	646 E. BROOKSIDE LANE
RUDICH, HOWARD & MICHELE	97	58.03	6			01979	00822	2	14 CAMPBELL ROAD
RUDICH, JASON	528	163.06	2	C1634		07147	02587	2	295 GEMINI DRIVE 3D
RUDIO, PHILIP A & LINDA M	1030	205.16	21			02245	00783	2	32 MATRICK COURT
RUDNER, BARRY	555	163.09	1	C0044		06044	02611	2	44 DORCHESTER COURT

Taxing District 10 Hillsborough Twp

18 Somerset County

Name of Owner Additional Owners	Page No.	Block No	Lot No.	Lot Qualifier	Account No.	Deed Book	Deed Page	Class	Property Location
RUDY, JAMES	495	163.05	1.01	C1008		05581	01197	2	808 EVES DRIVE 2H
RUDZIK, RANDY	791	178.02	159			07113	01774	2	88 LONG ACRE COURT
RUELA, PHILLIP J & SHARON V	259	150.03	27			06918	02991	2	17 BENNET ROAD
RUFFA, ANTONIO & MARIA	562	163.13	5			05363	01090	2	167 NEW AMWELL ROAD
RUFOLO, JOSEPH JR	1078	207.02	24			06657	02831	2	9 STEEPLE DRIVE
RUGGERI, MICHAEL J & ANNA MARIE	703	175.02	3			01600	00470	2	713 DE CAMP DRIVE
RUGGIERI, CHARLES J. & KATHRYN A.	758	177.03	8			01913	00044	2	27 POLHEMUS DRIVE
RUH, BRENDEN & ALLISON	37	12	45	Q0091		07381	02231	3B	MILL LANE
RUH, BRENDEN & ALLISON	38	12	45.05			07382	02001	3A	783 MILL LANE
RUH, BRENDEN & ALLISON	38	12	45.05	Q0091		07382	02001	3B	783 MILL LANE
RUH, BRENDEN	167	142	4			07046	01532	2	246 ROYCEFIELD ROAD
RUH, BRENDEN	741	175.18	8.01			06704	00398	2	346 SOUTH BRANCH ROAD
RUH, JAMES & CYBILL	209	148	2.01			05054	00568	2	520 NEW CENTRE ROAD
RUH, PATRICK & KRISTA	62	35	6			06776	00706	2	41 FIRST STREET
RUHLMAN, ELLEN	302	151.04	8			06628	03497	2	2 FINE ROAD
RUITER, PIETER B & NISHAT S	999	205.05	42			05310	03123	2	635 HILLSBOROUGH ROAD
RUIZ, CHARLIE & SHARLEEN	364	152	40			07378	01418	2	317 TRIANGLE ROAD
RUIZ, EDWIN	311	151.09	97	C0051		06207	01273	2	52 DEWITT LANE
RUKMANGAD, AMOL & KUMARI, PRIYANKA	812	180.03	12			06891	02609	2	17 ROUSER WAY
RULKA, DONALD & DANIELLE	953	204	19			06815	00191	2	216 AMWELL ROAD
RUMPLE, SUELLEN	7	5	5			05623	00651	2	229 HOCKENBURY ROAD
RUNYON, ARTHUR	446	153.14	1	C7315		06334	01341	2	73-O FARM ROAD
RUNYON, GERRI	339	151.16	1.03	C1612		06285	02088	2	1612 WILLIAM AND MARY CMN
RUOCCO, JAMES R & LINDA F	208	147	50			02135	00469	1	SOUTH BRANCH ROAD
RUOCCO, JAMES R & LINDA F	208	147	51					2	191 SOUTH BRANCH ROAD
RUOFF, DOUGLAS & JOYCE	1102	208	32			06010	02724	2	7 CARRIAGE WAY
RUPAPARA, MUKESHBHAI & CHANDRIKA	240	149.11	24			06240	00073	2	410 CONOVER DRIVE
RUPAPARA, RAJESHKUMAR	222	149.03	70			07125	03347	2	405 CONOVER DRIVE
RUPEIKS, NADINE	794	178.02	201			02325	00141	2	172 HOLLOW OAK COURT
RUPSYS, RENATA	550	163.08	1	C2708		06889	02240	2	672-H MARSHALL ROAD
RUSAK, SCOTT & CAITLIN	1003	205.08	14			07071	02986	2	66 VLIET DRIVE
RUSH, MICHAEL C & ANNA V	568	163.21	4	C0603		01643	00891	2	603 WESTMINSTER COURT
RUSH, MICHAEL C & ANNA	506	163.05	1.01	C8108		06684	02781	2	798 EVES DRIVE 2R
RUSIGNUOLO, JOSEPH & SANDRA	84	58	72.30			02075	00753	2	63 CAMPBELL ROAD
RUSSIN, JANET E	548	163.08	1	C2407		07023	02801	2	911-D1 MERRITT DRIVE
RUSSO, ALDO & PAIGE	729	175.10	7			06027	03285	2	921 CASE DRIVE
RUSSO, ALFRED & FISCHER, ALISON	1074	207.01	114			07407	01135	2	676 TOWNSHIP LINE ROAD
RUSSO, ANTHONY & EILEEN EGAN	686	174.04	8			06944	00105	2	22 STARVIEW DRIVE
RUSSO, EDWARD P & SUSAN	277	150.13	2			01973	00159	2	86 RIVENDELL ROAD
RUSSO, GEENA M	989	205.02	35			07150	02190	2	22 VLIET DRIVE
RUSSO, J F & RUSSO, F G & LUGO, M A	885	200.06	2	C0152		06448	02619	2	152 MERRY LANE
RUSSO, JAMES & CHRISTINE	759	177.05	6			05941	02591	2	82 OXFORD PLACE
RUSSO, JOHN	532	163.06	3	C1941		07420	01630	2	118 BLUEBIRD DRIVE 4A
RUSSO, JOSEPH & MARIA	1076	207.02	9			01871	00723	2	42 SURREY DRIVE
RUSSO, KEVIN THOMAS	525	163.06	2	C1244		07383	00281	2	287 GEMINI DRIVE 4D
RUSSO, MARC & RUSSO GIUSEPPE	791	178.02	153			06743	03076	2	74 HAMPTON COURT
RUSSO, MICHAEL, JR & ASHLEY MARIE	1014	205.12	12			07251	02800	2	14 MC MANNUS DRIVE
RUSSO, SHANA EVE	207	147	49.16			06420	01387	2	7 EYRING ROAD
RUSSO, THOMAS J & MAUREEN	737	175.16	111			01661	00652	2	220 SUTPHIN LANE
RUSSO, WILLIAM C II & KAREN L TRTS	30	12	1.03			06614	00487	2	827 CLAWSON AVENUE
RUSSONIELLO, JAMES P & LAURA	533	163.06	3	C2121		06960	00221	2	131 BLUEBIRD DRIVE 2A
RUSTAGI, RAJAT & ANJU	194	145.03	27			05751	00745	2	16 CARROLL DRIVE
RUSTIN, DANIEL	530	163.06	3	C1822		06808	00866	2	112 BLUEBIRD DRIVE 2B
RUTAR, WILLIAM J JR & KATHLEEN M	146	141	120			07314	02368	2	86 KLINE ROAD
RUTIGLIANO, MIKE & MICHELLE F	688	174.04	33			02198	00544	2	75 MURRAY DRIVE
RUTKOWSKI, THOMAS A & AMY B	175	142.03	8			06022	01218	2	45 VALLEY ROAD
RUVINSKY, LEE A & NANCY JEAN	672	174	31.01			01903	00794	2	141 EAST MOUNTAIN ROAD
RUVOLO, MARISA & VINCENT	860	199	13.01			05677	03839	2	36 HAMILTON ROAD
RUVOLO, TAMI	14	6	28			05760	03395	2	437 WOODFERN ROAD
RUZBARSKY, EDWARD P& LILLIAN M	463	155	15			05744	01852	2	70 MEADOWBROOK DRIVE
RYAN, ANDREW & MICHELE	324	151.09	216			02118	00408	2	4 MORE ROAD
RYAN, CANDACE	641	169	11			05779	01491	2	656 MONTGOMERY ROAD
RYAN, JAMAAL & COLLINS, CLARISSA	502	163.05	1.01	C2603		07066	00274	2	913-3 RENATE DRIVE
RYAN, MARGARET A. & JAMES J.	651	171	17			07184	03562	2	326 LONG HILL ROAD
RYAN, ROHAN V & ANN-MARIE	1026	205.15	114			06621	02666	2	21 FRENCH DRIVE
RYBSKI, ROSEMARIE & ROBERT TRUSTEE	606	163.22	5	C3513		06002	01653	2	35-13 BLOOMINGDALE DRIVE
RYDBERG, PATRICIA	184	145	9			06867	02657	2	554 RIVER ROAD

Taxing District 10 Hillsborough Twp

18 Somerset County

Name of Owner Additional Owners	Page No.	Block No	Lot No.	Lot Qualifier	Account No.	Deed Book	Deed Page	Class	Property Location
RYDEN, CHRISTOPHER & ROBIN L ET AL	413	153.08	68	C0120		05677	01289	2	44 DEANNA DR APT 120
RYGIEL, CARL & LINDA	137	141	5.02			06842	00357	2	217 SUNNYMEAD ROAD
RYGIEL, EDWARD	473	160	7			05874	00262	2	1 WESTBROOK AVENUE
RYGIEL, GEORGE & NANCY E	372	152.06	15			02239	00767	2	12 LINDSTROM DRIVE
RYLAND, MARILYN	883	200.06	2	C0102		06982	02814	2	102 GABRIEL COURT
RYNKOWSKA, ANNA	505	163.05	1.01	C7108		07405	01347	2	807 EVES DRIVE 2R
RZECZKOWSKI, DAVID D & JUDY R	1042	205.22	31			06616	01297	2	6 FRENCH DRIVE
RZEMIENIEWSKI, HENRY F & JOHANNA S	476	162	2			06246	02511	2	82 MEADOWBROOK DRIVE
S & P ENTERPRISES	111	66	1.02			01534	00156	4B	45-47 OLD CAMPLAIN ROAD
S C P REALTY ASSOC	462	153.20	1					1	ROUTE 206 SOUTH
SA FNC GROUP, LLC	460	153.19	1	C0301		07106	00428	2	30-1 FARM ROAD
SA, MARGARIDA	152	141.06	3			06859	02699	2	3 CARNEY COURT
SAAD, SAMY K & SAMIA A	753	177.02	38			02207	00448	2	2 SWENEY COURT
SAADI, SHAMSUL K & KHAN, SUBARNA A	812	180.03	10			06337	03837	2	13 ROUSER WAY
SAANVI PROPERTY MGMT, LLC	74	51	4	C0812		06945	01807	4A	812 COURTYARD DRIVE
SAANVI PROPERTY MGMT, LLC	74	51	4	C0813		06945	01807	4A	813 COURTYARD DRIVE
SAAR, DAVID C & JEANNE M	1090	207.07	6			01628	00333	2	58 SURREY DRIVE
SABADO, THOMAS N & MUKTA A RANE	271	150.10	4			06797	01613	2	23 WESLEY ROAD
SABANOS, DANIELLE & BRZYSKI, DAVID	561	163.09	6	C0304		07416	01938	2	673-E2 DOVER COURT
SABATINI, JORGE L & SILVIA	493	163.04	100	C3015		06736	03412	2	3015 CROMWELL COURT
SABATINO, AIMEE	626	163.22	46	C3516		02299	00069	2	3516 RICHMOND COURT
SABATINO, PHILLIP & JENNIFER	1075	207.01	126			05079	02251	2	9 HILAND DRIVE
SABELLA, JAMES J & JULIA H	161	141.10	10			07343	01449	2	18 PHILIPS COURT
SABO, JOHN & LISA	329	151.12	14			07103	03777	2	25 HUGHEY LANE
SABO, MARIA	289	151	12.111			07081	01480	2	22 ASPEN DRIVE
SABO, MICHAEL P & CHRISTINA L	195	145.04	6			05950	01157	2	13 FREY ROAD
SABOL, JILL & JOHN	109	65.02	10			06895	01622	2	5 SHERWOOD CLOSE
SABOL, JOHN & ELEANOR	844	183.05	4					2	29 CLAREMONT DRIVE
SACEK, RICHARD & DEBRA-ANN	713	175.06	27			06354	01981	2	620 VAN LIEW COURT
SACHDEVA, ANIL & JYOTI	195	145.04	4			07134	00170	2	10 FREY ROAD
SACK, JENNIFER A & ALEXANDER P	757	177.02	92			07330	00954	2	75 OXFORD PLACE
SACKEY, SAMUEL & AGYEMAN-SACKEY, S	258	150.03	13			06961	03896	2	17 CONARD COURT
SACKS, MICHAEL A & ASHLEY L	1077	207.02	18			07106	00658	2	70 RIVERVIEW TERRACE
SADAGOPAN, SATHISH & NANNAPANENI, S	319	151.09	154			05683	03575	2	78 FISHER DRIVE
SADANA, DISHANK & ANCHALIA, NEHA	348	151.16	45			07411	02882	2	610 CORNWALL COURT
SADEJ, MIECZYSLAW & BOZENA	296	151.02	34			02128	00525	2	23 RUNYON STREET
SADOWSKI, MARCIN & IWONA	315	151.09	103			06082	03056	2	11 CRESTMONT DRIVE
SADOWSKI, TRACY	525	163.06	2	C1233		06996	02329	2	287 GEMINI DRIVE 3C
SAEED, IMRAN & HAIDER, RIFFAT S	860	199	18.02			07381	00057	1	1 VROOM DRIVE
SAENZ, YAMILETH	437	153.13	1	C0855		05512	01861	2	855 ROBIN ROAD
SAFFER, MATTHEW	425	153.09	1.01	C3408		06964	01739	2	3408 WELLINGTON COURT
SAGAN, JOHN P & STEPHANIE V	1025	205.15	96			06735	02933	2	34 LUCAS DRIVE
SAGE COTTAGE, LLC	571	163.21	4	C0823		07021	01163	2	823 VICTORIA COURT
SAGE, SANFORD W	182	144	13.01			02059	00250	2	349 NEW CENTRE ROAD
SAGLIOCCO, JOSEPH J & ARGIRO M	233	149.08	54			01830	00052	2	203 FOSTER STREET
SAHA, ANIMESK KUMAR & POOJA	727	175.08	144			07377	00132	2	164 BEEKMAN LANE
SAHA, ANUPOM & DEBRA SREE	768	177.13	7			05654	02718	2	5 DUMONT ROUND
SAHA, AVIK & DAN, DEBJANI S	505	163.05	1.01	C8001		06972	00299	2	798 EVES DRIVE 1A
SAHA, NIKHIL	43	13.01	8.06			05853	02433	2	8 PETERS TERRACE
SAHA, PINTU & SHILPI	708	175.05	6			07062	02689	2	222 WESCOTT ROAD
SAHA, PRASENJIT & SARMISTHA	779	178	13.74			07416	01345	2	1 ESTATE ROAD
SAHA, SURAJIT KUMAR & RASHMI	573	163.21	4	C4012		07138	03859	2	40-12 BLOOMINGDALE DRIVE
SAHOTA, AMRIK S & NIRMALA	278	150.13	14			02266	00177	2	190 BYWATER WAY
SAHU, AJIT K & SHARMISTHA J	300	151.03	33			06917	03891	2	23 FLEMING DRIVE
SAHU, LEENA KUMARI	964	204.04	24.03			07340	00726	2	281 SHELBURNE PLACE
SAHU, SAMIR & BOSE, DEBJANI	576	163.21	4	C4444		07102	02113	2	44-44 BLOOMINGDALE DRIVE
SAI MIDDLESEX FARMS,LPC/O VISCEGLIA	76	58	1.08			05292	01801	4A	1 HARVARD WAY
SAI MIDDLESEX FARMS,LPC/O VISCEGLIA	76	58	1.09			05292	01801	1	3 HARVARD WAY
SAI MIDDLESEX FARMS,LPC/O VISCEGLIA	171	142	34			05856	01896	4A	216 ROUTE 206 SOUTH
SAID, MUTAKAMIL & RABIA	704	175.02	11			07297	03277	2	757 DE CAMP DRIVE
SAID, NABIL & HUSSAIN-SAID, FARAH	1010	205.11	42			07260	01014	2	5 KLOSS COURT
SAILSMAN, VAUGHN & KERRY ANN M	1042	205.22	28			06903	03496	2	30 MILLER DRIVE
SAIM, OZGUR	69	48	14			07184	03359	2	751 RIVER ROAD
SAINI, RISHABH & GROVER, PRIYANKA	423	153.09	1.01	C3006		07370	02235	2	3006 ASTOR CLOSE
SAYED, FAIZAL R & RAOOF, SAEEDA	500	163.05	1.01	C2104		07405	01634	2	795-4 EVES DRIVE
SAKHUJA, SUSHIL K & SHAH, BASIM	296	151.02	45			07068	01919	2	8 FLEMING DRIVE
SALAMA, WALID A	419	153.08	68	C0246		07401	03797	2	528 ANDRIA AVE APT 246

Taxing District 10 Hillsborough Twp

18 Somerset County

Name of Owner Additional Owners	Page No.	Block No	Lot No.	Lot Qualifier	Account No.	Deed Book	Deed Page	Class	Property Location
SALAMONE, ROSEANNE	882	200.06	2	C0061		05189	00602	2	61 GABRIEL COURT
SALANDRA, MARK	44	13.01	23			06974	02211	2	26 DEER PATH
SALAZAR, CECILIO & MARIA HERMINIA	381	153.01	17			05954	01082	2	44 INDEPENDENCE DRIVE
SALAZAR, HARRY	550	163.08	1	C2701		06057	02945	2	672-A MARSHALL ROAD
SALCEDO, THEODORA W TRUSTEE	745	176	3.05			06800	01306	2	380 EAST MOUNTAIN ROAD
SALEEM, ADNAN & SAIMA	254	150.02	33			06469	03040	2	9 WOLVERTON LANE
SALEEM, MUHAMMAD & SAEED, FOZIA	420	153.08	68	C0266		07284	00501	2	534 ANDRIA AVE APT 266
SALEH, HANNIA	623	163.22	46	C3312		07062	01277	2	3312 RICHMOND COURT
SALEM, ANN MARIE	258	150.03	15			02290	00840	2	14 CONARD COURT
SALFEETY, ERIC S & PAULA A	859	199	2	C0404		06460	00147	4A	404 TOWNE CENTER DRIVE
SALGUERO-ANDRADE, MARIBEL D & S.,	641	169	7.01			07280	01304	2	648 MONTGOMERY ROAD
SALIB, AIDA & VIVIAN	163	141.11	3			07103	03755	2	95 KLINE ROAD
SALIERNO, KYLE & JENNIFER	937	203.19	23			07201	01560	2	8 EVERGREEN COURT
SALIJA, RAMIZ	851	191	27			05635	02271	2	1307 MILLSTONE RIVER RD
SALINAS-HOCHWARTER, CARLOS & NANCY	718	175.08	20			06883	00342	2	516 HOAGLAND COURT
SALISKI, DENNIS J & KANE, CONSTANCE	681	174	170			07227	01891	1	ZION ROAD
SALKELD, ALICE	598	163.21	7	C3413		02144	00814	2	34-13 BLOOMINGDALE DRIVE
SALMERI, JASON M & KARIN	301	151.03	49			06575	00336	2	17 YATES DRIVE
SALNIKOV, YURI & NATALY A	422	153.08	68	C0289		07014	00404	2	530 ANDRIA AVE APT 289
SALOMONE, ALBERT	850	191	26.01			02123	00556	2	38 ONKA DRIVE
SALONNA, GIUSEPPE JR & ROBYN L	1081	207.02	70			06469	01224	2	22 DAVENPORT WAY
SALOTTI, DENNIS J & MEGHAN C	477	162	16			06078	02131	2	5 CUMBERLAND ROAD
SALTARELLI, THOMAS & LYNN D	356	151.20	1	C1207		06971	01821	2	1207 WASHINGTON COMMON
SALUZZI, NICHOLAS C & JOAN M	968	204.06	12			01507	00275	2	19 VALINOR ROAD
SALVACION, CHRISTIAN & MARY ROSE	468	156	22			05080	01380	2	10 CRESTWOOD AVENUE
SALVACION, JOHN & NINA	624	163.22	46	C3404		05494	02615	2	3404 RICHMOND COURT
SALVACION, JOHN JEFFREY & NINA	355	151.20	1	C1103		07173	01311	2	1103 WASHINGTON COMMON
SALVAGGIO, FRANK & KORDUSKY, JAMIE	103	63	5			07355	00568	2	5 CLAUDIA ROAD
SALVATI, ANDREW J & ELIZABETH	310	151.09	97	C0024		07357	03059	2	12 BATEMAN WAY
SALVATI, ROGER M & NANCY C	227	149.06	38			01631	00350	2	75 BUCKLAND DRIVE
SALVATORE, JAMES J & MARIAN J	40	13.01	5.03			01680	00035	2	32 WAGNER LANE
SAMAN, NABIL & KARIMA RIZHALLA	216	149.02	6			05713	03802	2	24 VAN BOLTON ROAD
SAMANT, SHRINIVAS SADANAND	1032	205.17	7			06974	01880	2	4 TROTTER COURT
SAMANTHAPUDI, SIRISHA & GOPIMANIRAJU	1060	205.32	10			05926	01243	2	12 LUDLOW COURT
SAMARTH T, LLC	573	163.21	4	C4014		06960	01001	2	40-14 BLOOMINGDALE DRIVE
SAMARTINO, JAMES & KRISTIN	977	204.08	5			06739	03592	2	5 RENARD ROAD
SAMAYAM, NAGARAJU & GEETHA M	815	180.05	3			06167	00227	2	31 TORBET ROAD
SAMI, SAHID & SHUGAFTA	313	151.09	97	C0072		05531	01930	2	10 DEWITT LANE
SAMI, ZAHID & SHUGAFTA	201	145.09	13			06743	01438	2	24 COPE COURT
SAMMARCO, STEPHANIE	486	163.04	100	C1701		07275	00402	2	1701 REGENTS COURT
SAMOTULKA, THEODOSY & DARIA	438	153.13	1	C0900				2	900 ROBIN ROAD
SAMPATHKUMAR, R & RAMACHANDRAN, J	683	174.01	1			07401	00278	2	200 DAVAL ROAD
SAMPSON, WILLIAM H JR	427	153.10	1.02	C2305		07097	01341	2	2305 TRAFALGAR SQUARE
SAMUDRALA, JYOTHI & RAVIKUMAR	771	177.13	50			07118	01877	2	51 PIERSON DRIVE
SAN PEDRO, ROLLY T	344	151.16	1.03	C9052		07386	03250	2	905-B MARLBOROUGH COMMON
SANCHEZ, JOSE & PEGGY	921	203.13	4			05479	03420	2	9 FERN WAY
SANCHEZ, OSMAN R. & STEFANIE	424	153.09	1.01	C3208		07363	01274	2	3208 ASTOR CLOSE
SANCHEZ-GAYTAN, JOSE S	14	6	31			06838	03095	2	803 AMWELL ROAD
SANDERS, CYNTHIA M	350	151.16	134			06829	02291	2	103 EASTWICK COURT
SANDERS, RICHARD C & ELLEN	911	203.07	11			02028	00068	2	10 WALNUT GROVE ROAD
SANDHAR, NAVNEET S & DIMPPIE	431	153.10	1.02	C2907		06321	00146	2	2907 KENT PLACE
SANDHAR, NAVNEET S & DIMPLE	1034	205.19	7			06983	00074	2	13 LUCAS DRIVE
SANDHAR, UDAY S MARIA A	451	153.15	1	C4203		07053	03545	2	212 WILDFLOWER LANE
SANDHU, JATINDER S & KAMAL	1025	205.15	92			06902	03615	2	26 LUCAS DRIVE
SANDHU, MANINDERJIT & PRABHJOT K.	1083	207.03	8			07129	02569	2	9 DAVENPORT WAY
SANDLER, DAVID A & PATRICIA A W	53	20	9.01			02273	00776	2	28 SIXTH STREET
SANDUGU, SRIKANTH & SAMUDRALA A	294	151.02	14			06771	03295	2	28 NEWELL STREET
SANFILIPPO, CARL	510	163.05	1.05	C3104		06908	00774	2	3104 REVERE COURT
SANFILIPPO, CARL	585	163.21	5	C5723		06931	00609	2	57 TAURUS DRIVE 2C
SANFILIPPO, CARL	585	163.21	5	C5733		06051	02475	2	57 TAURUS DRIVE 3C
SANFILIPPO, ROBERT & HOEY, DARCY	1023	205.15	63			07128	03531	2	9 RADDEL COURT
SANFILLIPPO, KIMBERLY ANN	1066	207.01	25			07329	03088	2	16 STURWOOD DRIVE
SANG, BRANDON & DAM, CARMEN	303	151.05	4			07375	02660	2	21 FINE ROAD
SANGEM, SATISH R	776	178	13.34			06867	02564	2	11 MANOR DRIVE
SANITI INTERNATIONAL INC.	507	163.05	1.01	C9009		07161	00364	2	806 EVES DRIVE 2I
SANITI INTERNATIONAL, INC	413	153.08	68	C0113		07116	02758	2	44 DEANNA DR APT 113
SANKAR, L & APPUKUTTANNAIR, J ET AL	1010	205.11	40			06609	00670	2	10 KLOSS COURT

Taxing District 10 Hillsborough Twp

18 Somerset County

Name of Owner Additional Owners	Page No.	Block No	Lot No.	Lot Qualifier	Account No.	Deed Book	Deed Page	Class	Property Location
SANKAR, UDAYA SHANKAR & PUGAZHENDHI	389	153.05	22095			07299	01594	2	134 BROOKSIDE LANE
SANKARALINGAM, CHITHAMBARANATHAN	481	163.03	12			07164	03321	2	33 TIPPET STREET
SANKARAN, VIJAY & SIVARAM, NITHYA	683	174	203.01			07300	00677	2	443 LONG HILL ROAD
SANKARAPANDIAN, SURESH KUMAR & JENC	518	163.05	101.31	C303B		07233	00959	2	3B TIPPET STREET
SANKOM TECH, LLC	740	175.18	1.01	C0432		07317	00826	4A	340 SOUTH BRANCH RD #432
SANNAIAH, MAHADEVAMMA K K	442	153.13	1	C0997		06980	03177	2	997 ROBIN ROAD
SANOCKI, ANNE-MARIE	342	151.16	1.03	C1908		07361	01875	2	1908 WILLIAM AND MARY CMN
SANTA MARIA, MODESTO & JOY SANTA	282	151	12.16			06086	00705	2	4 WAKEMAN CIRCLE
SANTABARBARA, LINDA A	843	183.04	6			05490	00095	2	49 CLAREMONT DRIVE
SANTACROCE, R & PICCIOTTOLI K	230	149.08	5			06693	00154	2	3 WYTHE CIRCLE
SANTAMARIA, JUAN S & LUDUWINA A	124	140.01	17			06178	03344	2	44 WEBER AVENUE
SANTANA, LUIS	673	174	37			06827	03153	2	299 EAST MOUNTAIN ROAD
SANTANGELO, SCOTT & TENEBRUSO, S.,	38	12.03	1			07255	02228	2	608 BOOZER LANE
SANTANGLEO, CONCETAL	612	163.22	6	C2531		02264	00724	2	25 BLOOMINGDALE DRIVE 3A
SANTAROMITA, NATHAN	47	13.02	25			07236	01448	2	8 DEER PATH
SANTELLI, ALBERT J JR & VICTORIA	385	153.05	22042			01855	00375	2	604 TALL OAK LANE
SANTHAMMA, PRAMEELA & ANANDAN, A	735	175.13	2.06			07066	01444	2	12 PRALL ROAD
SANTIAGO, ANTHONY & DEISY	677	174	120			07153	01631	2	325 ZION ROAD
SANTIAGO, ERIC & MERCEDES	1052	205.30	24			06125	01033	2	148 WOODS ROAD
SANTIAGO, LEAH	557	163.09	1	C0093		07060	00851	2	93 DEVONSHIRE COURT
SANTIBANEZ, JAIME & CASTELLANOS, Y	398	153.05	22216			07388	03670	2	827 E. BROOKSIDE LANE
SANTILLAN, PETER & CECILIA	229	149.07	13			07041	01889	2	30 LONGFIELD DRIVE
SANTISI, JARED & KATHRYN	931	203.16	42			07068	00162	2	80 MICHELLE LANE
SANTISI, MATTHEW & SANTISI, ANGELO	419	153.08	68	C0254		06121	01768	2	528 ANDRIA AVE APT 254
SANTISI, MATTHEW & ZAIENS, E A	780	178.01	59			06306	03457	2	81 CRICKHOLLOW COURT
SANTOLINI, JOHN T & DEBRA A	1009	205.11	25			02064	00823	2	25 COLLINS DRIVE
SANTONERO, SUSAN IRREVOCABLE TRUST	596	163.21	7	C2842		07278	00401	2	28-42 BLOOMINGDALE DRIVE
SANTONASTASO, GARY P & DONNA J	857	198	7					2	325 AMWELL ROAD
SANTONASTASO, VINCENT	477	162	18			06783	02460	2	1 CUMBERLAND ROAD
SANTOPIETRO, RONALD A	753	177.02	34			05742	00387	2	10 SWENEY COURT
SANTORA, LOUIS J & ELIZABETH J	50	14	8					2	931 RIVER ROAD
SANTORELLI, ERNESTO & SANDA	629	164	11.02			05477	02451	2	564 MONTGOMERY ROAD
SANTOS ENTERPRISES,LLC	114	71	6			05990	00453	2	2160 CAMPLAIN ROAD
SANTOS ENTERPRISES,LLC	114	71	7			05990	00453	1	CAMPLAIN ROAD
SANTOS ENTERPRISES,LLC	114	71	8			05990	00459	1	2158 CAMPLAIN ROAD
SANTOS, ALFREDO	209	148	6			06989	00015	2	490 NEW CENTRE ROAD
SANTOS, DANIEL	422	153.08	68	C0295		06438	00716	2	530 ANDRIA AVE APT 295
SANTOS, DAVID L & CYNTHIA A	703	175.02	7			02258	00590	2	741 DE CAMP DRIVE
SANTOS, ELPIDIO P & LILIA F	704	175.02	13			1418	285	2	160 WESCOTT ROAD
SANTOS, FATIMA	588	163.21	5	C6144		07406	02015	2	61 TAURUS DRIVE 4D
SANTOS, FRANKLIN J & TONYA	519	163.06	2	C0724		06248	01656	2	247 GEMINI DRIVE 2D
SANTOS, JOEL R & GWYN L	49	13.04	4.05			06667	00405	2	39 WAGNER LANE
SANTOS, RUI & LINDA	446	153.14	1	C7314		07258	02224	2	73-N FARM ROAD
SANTOS, RUI & LINDA	965	204.04	27			02024	00730	2	345 WOODS ROAD
SANTOSTEFANO, MICHAEL	856	196	7			01936	00732	15F	6 ONKA DRIVE
SANWALD, DENISE	357	151.20	1	C1303		02214	00867	2	1303 WASHINGTON COMMON
SANYAL, ABHIJIT & ARPITA	696	175	33.13			06902	02891	2	804 ATKINSON CIRCLE
SANYAL, GAURAB & SUDESHNA	820	180.09	1			06127	01048	2	2 ROUSER WAY
SANYAL, SUDIP & BIDISHA	806	179	28			07336	02930	2	120 MOUNTAIN VIEW ROAD
SANYAL, TAPENDRA & RINA	310	151.09	97	C0035		05435	03483	2	49 DEWITT LANE
SAPALA, RICHARD & LAURENE	225	149.05	20			06610	01383	2	56 BUCKLAND DRIVE
SAPEGA, ANTHONY & SUZANNE	926	203.14	65			05626	01765	2	57 CAMDEN ROAD
SAPIRMAN, LOUIS A & NADINE K	330	151.13	9			02120	00745	2	17 MORE ROAD
SAPP, WILLIAM E JR	416	153.08	68	C0155		06796	02246	2	60 DEANNA DR APT 155
SARACCO, CHRISTOPHER P & CAROL A	1013	205.11	66			02160	00817	2	6 HORSESHOE DRIVE
SARACO, MACHAEL & CAROLYNN	974	204.06	99			02175	00612	2	32 FRANCIS DRIVE
SARAIYA, MRUNAL & ASAVARI M	822	180.09	28			06466	03477	2	48 ROUSER WAY
SARAO, DANIEL	768	177.12	6			06964	01921	2	11 DUBOIS ROUND
SARCHISIAN, EDWARD	1100	207.13	30			06410	01236	2	2520 MILLSTONE RIVER ROAD
SARDAR, ALICIA	467	156	11			07221	02725	2	55 MEADOWBROOK DRIVE
SARDARYAN, GRIGOR & ANNA B	1065	207.01	10			05715	01608	2	35 STURWOOD DRIVE
SARGENT, BARBARA E	926	203.14	69			06886	01969	2	49 CAMDEN ROAD
SARGIOTTO, PASQUALE & PAOLA A	1007	205.10	26			02258	00018	2	3 D'ALTRUI DRIVE
SARIANO, JENNIFER & WILLIAM	575	163.21	4	C4242		06533	03837	2	42-42 BLOOMINGDALE DRIVE
SARIF, JOAN	341	151.16	1.03	C1906		01975	00381	2	1906 WILLIAM AND MARY CMN
SARIK, JOHN JOSEPH III & MICHELE A S	104	64	3			02187	00094	2	7 HAWLEY ROAD
SARKAR, SAMIK & GHOSH, PATRALI	284	151	12.36			07130	00207	2	104 MITCHELL CLOSE

Taxing District 10 Hillsborough Twp

Name of Owner Additional Owners	Page No.	Block No	Lot No.	Lot Qualifier	Account No.	Deed Book	Deed Page	Class	Property Location
SARKAR, SAUMIK & GHOSH, TANIA	364	152	9.28			07352	00341	2	59 DITMARS CIRCLE
SARKAR, SOUMIT & LOPAMUDRA	89	58	72.106			05948	02198	2	41 NOSTRAND ROAD
SARKODIEH-OHEMENG, YAW & VICTORIA	430	153.10	1.02	C2901		06057	03538	2	2901 KENT PLACE
SARLO, RAYMOND & KRISTEN	241	149.12	2			07092	00464	2	1 LEWIS STREET
SARLO, RICHARD A & NORA VOMERO	944	203.23	30			01944	00253	2	79 MICHELLE LANE
SASINOWSKI, MATEUSZ & MA, YINQIU	794	178.02	200			07352	02083	2	170 HOLLOW OAK COURT
SASSO, ANTHONY A & BARBARA TRUSTEES	48	13.03	14			05831	02666	2	9 DEER PATH
SASSO, GIUSEPPE & GIOVANNA	217	149.03	7			05054	01171	2	31 VAN BOLTON ROAD
SATANIK, JEFFREY S & CHRYSTINA J	36	12	33.04			01656	00276	2	727 MILL LANE
SATEARY, THOMAS J & KATHLEEN R	250	150.01	11			02191	00049	2	44 AMERMAN LANE
SATKOFSKY, GARY A & KAREN	762	177.08	2			05837	00416	2	5 ASHWOOD TERRACE
SATNOWSKI, JAMES W JR	656	171	80			01872	00755	2	440 LONG HILL ROAD
SATTERLEE, JOANNE H	546	163.08	1	C2103		06305	02616	2	901-C MERRITT DRIVE
SAUERHOEFER, ROBERT W	112	67	11			07199	03076	2	2264 CAMPLAIN ROAD
SAUERS, BRIAN & ROSA	467	156	4			06179	02251	2	69 MEADOWBROOK DRIVE
SAUNDERS, STEPHEN E & JENNIFER	591	163.21	6	C0824		07414	03073	2	508 AUTEN ROAD 2D
SAVAGE, ANTHONY	483	163.04	100	C1103		07039	00029	2	1103 TUDOR COURT
SAVANT, VIVEK D & LOTIKA	573	163.21	4	C3842		07083	01923	2	38-42 BLOOMINGDALE DRIVE
SAVARE, CHARLES J & ROSALIE M TRUST	629	164	12.01	Q0101		05378	00113	3B	MONTGOMERY ROAD
SAVARE, CHARLES J & ROSALLE M TRST	629	164	12			02325	00115	3A	568 MONTGOMERY ROAD
SAVARE, CHARLES J & ROSALLE M TRST	629	164	12	Q0101		02325	00115	3B	568 MONTGOMERY ROAD
SAVARGAONKAR, VILAS V & SHUBHADA V	990	205.02	67			07095	00075	2	4 GORMAN COURT
SAVASTANO, EDWARD & DEBORAH A	221	149.03	60			01750	00765	2	73 LONGFIELD DRIVE
SAVCTI, SULEYMAN & SVITLANA F	579	163.21	4	C4844		06862	00383	2	48-44 BLOOMINGDALE DRIVE
SAVELL, KRISTI ANN	727	175.08	143			07241	02325	2	703 WHITENACK COURT
SAVERINO, ALFONSO	332	151.15	66			05776	00193	2	11 FOXHILL LANE
SAVERINO, ALFONSO	860	199	18			07232	03474	1	50 HAMILTON ROAD
SAVERINO, ALFONSO	860	199	18.03			07397	01870	2	3 VROOM DRIVE
SAVERINO, KATIE & REPER, RAYMOND	728	175.09	3			07247	00867	2	924 CASE DRIVE
SAVERINO, MELISSA	339	151.16	1.03	C1610		06534	03270	2	1610 WILLIAM AND MARY CMN
SAVIDGE, MICHAEL W & CHRISTINA	939	203.19	62			06418	03727	2	12 EUCLID AVENUE
SAVINO, JOSEPH K	570	163.21	4	C0821		07306	01013	2	821 VICTORIA COURT
SAVITT, S & L TRSTS SAVITT, B M TST	104	64	8			06162	01936	2	167 JOHANSON AVENUE
SAWADE, BRIAN & MARYANNE	78	58	24			06959	01601	2	142 JOHANSON AVENUE
SAWANT, PRASHANT & SHIVANJALI M	281	150.14	27			06688	02466	2	116 RIVENDELL ROAD
SAWHNEY, AJAY & STEPHANIE	959	204.02	22			05808	03250	2	5 RADNOR COURT
SAWON, ILKO & VERA	940	203.19	69					2	46 CAMDEN ROAD
SAWON, STEPHANIE	619	163.22	45	C3620		06399	02034	2	3620 ROYCE COURT
SAWTELL, CATHERINE	365	152.01	9			06449	03435	2	26 DITMARS CIRCLE
SAXENA, KUNAL & CHOHAN, AMAN	911	203.07	19			07243	03657	2	1 KENDER COURT
SAXENA, RAHUL & NEHA CHAKRADHAR	1038	205.21	16			06817	00137	2	15 MILLER DRIVE
SAZONOVA, VALERI & NELLI	604	163.22	5	C3133		02258	00199	2	31-33 BLOOMINGDALE DRIVE
SBA STRUCTURES, INC TX DPT NJ20020-A	656	171	75.01	CELL		06045	01755	4A	418 LONG HILL ROAD
SBEITI, ZIAD & JIHANE	227	149.06	30			02032	00329	2	59 BUCKLAND DRIVE
SBF-1 PROPERTIES, LLC	615	163.22	8			07092	00890	2	29 NEW AMWELL ROAD
SBF-1 PROPERTIES, LLC	804	178.02	426			07092	00904	2	728 ROUTE 206
SBF-1 PROPERTIES, LLC	804	178.02	427			07092	00897	2	736 ROUTE 206
SBG PARTNERSHIP	887	200.06	17			01963	00781	4B	139 STRYKER LANE
SBRILLI, DANIEL J	708	175.05	1			05949	01816	2	212 WESCOTT ROAD
SCAGLIOTTA, RICHARD A	682	174	197			06888	00763	3A	348 DUTCHTOWN ROAD
SCAGLIOTTA, RICHARD A	682	174	197	Q0102		06888	00763	3B	348 DUTCHTOWN ROAD
SCALISI, ANTHONY & MARIA	125	140.01	30			07407	02284	2	70 WEBER AVENUE
SCALTRO, LOUIS P & THERESA	130	140.02	34			06862	02502	2	37 WEBER AVENUE
SCARANO, MARK & SIGNE M	283	151	12.21			01688	00183	2	2 HOWELL CLOSE
SCARANO, WAYNE & CATHERINE	335	151.15	100			01567	00346	2	83 HAVERFORD COURT
SCARANTINO, FRANK S & LINDA A	173	142	49.01			01663	00214	2	119 VALLEY ROAD
SCAROLA, PATRICIA M	531	163.06	3	C1924		01949	00680	2	118 BLUEBIRD DRIVE 2D
SCARPINATO, PETER	483	163.04	100	C1108		05652	01068	2	1108 TUDOR COURT
SCARPONE, CHRISTOPHER J & MURPHY, S E	798	178.02	253			05932	03105	2	73 BERKSHIRE COURT
SCARPONI, EVAN & EGGERS, KYLA	354	151.20	1	C0406		05903	01832	2	406 COLUMBIA COMMON
SCERBO, PETER F & CHRISTINA	756	177.02	81			02245	00619	2	97 OXFORD PLACE
SCF RC FUNDING IV LLC	114	67	18.06			07270	03121	4A	2200 CAMPLAIN ROAD
SCHAAB, MICHAEL J & KATHLEEN T	731	175.11	19			02254	00580	2	12 MARSHALL ROAD
SCHAAF, DOUGLAS A & MARITZA	757	177.02	90			05637	03788	2	79 OXFORD PLACE
SCHACTER, EVAN & LARA	1071	207.01	86			06093	03439	2	9 DOW DRIVE
SCHAEFER, JAMES E & THERESA L	1	1	9.01			06912	01723	2	400 THREE BRIDGES ROAD
SCHAEFER, JAMES E & THERESA L	2	2	8			06957	02306	1	THREE BRIDGES ROAD

Taxing District 10 Hillsborough Twp

Name of Owner Additional Owners	Page No.	Block No	Lot No.	Lot Qualifier	Account No.	Deed Book	Deed Page	Class	Property Location
SCHAEFER, JAMES E & THERESA L	2	3	3			06957	02306	1	THREE BRIDGES ROAD
SCHAEFER, RICHARD D & ZAHAVA R	128	140.02	16			06174	03022	2	31 THORNTON STREET
SCHAEFER, ROBERT E JR & MARGARET	924	203.14	43					2	539 SOUTH WOODS ROAD
SCHAEFER, WAYNE B	196	145.04	26			06446	01003	2	94 BEEKMAN LANE
SCHAEFFER, GARY F & BARBARA A	239	149.11	12			02019	00581	2	15 PETERSON ROAD
SCHAETZLE, JENNIFER	500	163.05	1.01	C1910		07409	00577	2	794-10 EVES DRIVE
SCHAETZLE, MAX & LINDA	431	153.10	1.02	C2908		02117	00724	2	2908 KENT PLACE
SCHAFER, LINDA	539	163.08	1	C0705		06682	00531	2	920-E MERRITT DRIVE
SCHAFER, WILLIAM F & KIMBERLY E	368	152.04	7			06198	00819	2	11 FIELDHEDGE DRIVE
SCHAFFER, MICHAEL & PAULA	272	150.11	8			06058	03818	2	66 DUNEDAIN STREET
SCHAIBLE, LESTER & RUBY, MARY ANN	609	163.22	5	C3942		01983	00241	2	39-42 BLOOMINGDALE DRIVE
SCHAMRAI, JULIA	671	174	26			06454	03291	2	95 EAST MOUNTAIN ROAD
SCHANTZ, DANIEL F & JOLENE A	247	149.16	19			05262	01054	2	9 O'NEAL COURT
SCHAPIRO, DAVID L & LORI J	616	163.22	13			01417	00548	2	10 LYNN COURT
SCHAPPERT, ROBERT H & CATHY L	1093	207.08	22			01978	00433	2	33 RIVERVIEW TERRACE
SCHATZ, LISA	725	175.08	116			05881	01640	2	133 TERHUNE LANE
SCHAUB, ALAN & KRISTY	766	177.11	2			02250	00751	2	1 POLHEMUS DRIVE
SCHEBECE, MARIA & GLEN	398	153.05	22217			05025	01458	2	829 E. BROOKSIDE LANE
SCHECHTER, ANDREW & PAMELA L	946	203.23	53.09			06659	01942	2	16 WHETHERELL ROAD
SCHEFLEN, JAMES & NATALIA	832	182.02	4			05884	00299	2	118 FLANDERS DRIVE
SCHHR, GREGORY & JULIE	974	204.06	104			07130	01443	2	34 FRANCIS DRIVE
SCHELL, JAMES M & KATHE N-	47	13.02	23			02078	00408	2	12 DEER PATH
SCHEMM, BRIAN K & CHRISTINE M	737	175.16	112			02324	00640	2	214 SUTPHIN LANE
SCHENCK, KEITH E & ROSE M	591	163.21	6	C0841		05544	03166	2	508 AUTEN ROAD 4A
SCHENCK, NORMAN O	743	175.18	27			01532	00768	2	52 EAST MOUNTAIN ROAD
SCHENGRUND, SCOTT A & ELLEN D	77	58	9			01802	00342	2	112 JOHANSON AVENUE
SCHENK, LYNN C	787	178.02	41			07057	01897	2	12 POND COURT
SCHER, DONALD	748	177	32			06875	02057	2	37 OXFORD PLACE
SCHERER, DONNA & KENNETH	655	171	63.03			06402	00197	2	627 MONTGOMERY ROAD
SCHERER, JOHN F	302	151.04	4			06795	00699	2	12 YATES DRIVE
SCHERER, KENNETH C	944	203.23	25			06149	02880	4A	273 WILLOW ROAD
SCHERER, SCOTT M & SARA COURTNEY	946	203.23	53			07027	03499	3A	267 WILLOW ROAD
SCHERER, SCOTT M & SARA COURTNEY	946	203.23	53	Q0103		07027	03499	3B	267 WILLOW ROAD
SCHERER, SCOTT M	944	203.23	26			07051	02334	2	275 WILLOW ROAD
SCHERY, JASON & AMANDA	599	163.21	7	C3423		06758	03024	2	34-23 BLOOMINGDALE DRIVE
SCHIENBERG, ALAN & MARLENE	704	175.03	3			01532	00759	2	169 WESCOTT ROAD
SCHIENBERG,RANDI J & MORIN,ZARKO JR	603	163.22	5	C3111		05753	00689	2	31-11 BLOOMINGDALE DRIVE
SCHIFFMAN, JEFFREY B & FERN J	291	151.01	2			02222	00192	2	35 NEWELL STREET
SCHILKE FAMILY, LLC	179	143	6			06489	02373	4A	301 VALLEY ROAD
SCHILKE, DIANE & MACMASTER, JOHN	662	173	9.03			05871	01799	2	29 WERTSVILLE ROAD
SCHILKE, FRANCES R	689	174.04	50			05008	03190	2	25 MURRAY DRIVE
SCHIMMEL, WILLIAM J	242	149.12	20			06125	01215	2	7 LEWIS STREET
SCHISLER, LANYEN AQUIA	775	178	13.24			07240	00556	2	21 MANOR DRIVE
SCHLECK, DANIEL	694	175	19.19			02235	00439	2	405 ERNEST DRIVE
SCHLENGER, JONATHAN & MARCALY, M	357	151.20	1	C1403		05857	03271	2	1403 WASHINGTON COMMON
SCHLENKER, DAVID D	521	163.06	2	C0841		01744	00082	2	251 GEMINI DRIVE 4A
SCHLENKER, MICHAEL A & ROBIN A	290	151	12.121			02271	00195	2	2 ASPEN DRIVE
SCHLEY, DAVID & LINDA	717	175.07	9			06332	03581	2	213 BEEKMAN LANE
SCHMELING, CHARLOTTE C	381	153.01	11			06711	01612	2	20 INDEPENDENCE DRIVE
SCHMELING, JANE	112	66.01	3			02285	00611	2	103 OLD CAMPLAIN ROAD
SCHMID, IRENE M	36	12	40					2	747 MILL LANE
SCHMIDT, AMANDA	357	151.20	1	C1404		07338	01587	2	1404 WASHINGTON COMMON
SCHMIDT, CAITLIN M	551	163.08	1	C2809		07017	02191	2	668-B1 MARSHALL ROAD
SCHMIDT, G W	711	175.06	6			02131	00573	2	221 WESCOTT ROAD
SCHMIDT, GUNDA & CSEKEY, LUDWIG	1050	205.30	5			06708	03177	2	30 WOODS ROAD
SCHMIDT, MARY ELLEN & VALENTINE, S	94	58.01	18			01965	00869	2	3 CICKENER ROAD
SCHMIDT, MICHAEL J & KATHERINE R	296	151.02	42			02151	00351	2	7 RUNYON STREET
SCHMIDT, THOMAS G	997	205.05	20			06359	02791	2	11 BAIRD DRIVE
SCHMITT, KEVIN R & CATHERINE K	1080	207.02	62			05708	03109	2	6 DAVENPORT WAY
SCHMITT, LAWRENCE E & SHARON	758	177.04	1			05404	01107	2	2 POLHEMUS DRIVE
SCHMUTZ, LAWRENCE C & KATHY	707	175.04	27			05829	00828	2	153 BEEKMAN LANE
SCHNALL, STUART M & WENDY S	226	149.06	14			01602	00253	2	35 LONGFIELD DRIVE
SCHNEIDER, AURORA	569	163.21	4	C0718		06790	03461	2	718 WESTMINSTER COURT
SCHNEIDER, EDWARD F & ELAINE M	45	13.01	32			06515	01375	2	800 CLAWSON AVENUE
SCHNEIDER, FRANK D & LAURA M	960	204.03	12			05877	02102	2	24 FOX CHASE RUN
SCHNEIDER, LEE	597	163.21	7	C3042		06636	02819	2	30-42 BLOOMINGDALE DRIVE
SCHNEIDER, MARILYN D	962	204.04	6			06105	03353	2	35 FOX CHASE RUN

Taxing District 10 Hillsborough Twp

18 Somerset County

Name of Owner Additional Owners	Page No.	Block No	Lot No.	Lot Qualifier	Account No.	Deed Book	Deed Page	Class	Property Location
SCHNEIDER, RICHARD K & SUSAN C	476	162	5			07028	00327	2	88 MEADOWBROOK DRIVE
SCHNEIDER, WOLFGANG H & MARIE A	628	164	8.10					2	842 AMWELL ROAD
SCHNEIDER-TEUBNER, KAREN	993	205.03	25			05408	01547	2	322 WOODS ROAD
SCHNURE, DANIEL & RENITA	928	203.16	12			07054	03477	2	116 STEPHEN WAY
SCHOCH, KEITH B & LISA	520	163.06	2	C0814		06482	01088	2	251 GEMINI DRIVE 1D
SCHOFIELD, BRIAN V	631	165	11.01			06263	00990	2	114 WERTSVILLE ROAD
SCHOPMEIER, DIRK	512	163.05	1.05	C3129		05386	03561	2	3129 REVERE COURT
SCHORR, NEIL & ROBERTA Y	753	177.02	32			01833	00517	2	14 SWENEY COURT
SCHRAMM, C J JR & K D	223	149.04	8			01654	00601	2	93 BEECHWOOD CIRCLE
SCHRAUFNAGEL, MICHAEL H & BETTY A	869	199	108			02289	00819	2	105 ROYCE BROOK ROAD
SCHREIBER, DALE K	619	163.22	45	C3618		01723	00769	2	3618 ROYCE COURT
SCHROECK, RAYMOND & DAWN	996	205.05	10			06260	01683	2	19 VLIET DRIVE
SCHROEDER, WILLIAM & DEBORAH	928	203.16	4			01912	00095	2	103 STEPHEN WAY
SCHROEDER, WILLIAM G & CYNTHIA K	850	191	26			01868	00753	2	42 ONKA DRIVE
SCHRUM, EDWARD J JR & LISA A	239	149.11	4			01849	00079	2	8 LEWIS STREET
SCHUBERT, CHAD & LEIGH BRODSKY-S	972	204.06	78			07239	01143	2	269 HILLSBOROUGH ROAD
SCHUBERT, RUDI W & DI FABIO, LISA	935	203.19	5			01885	00824	2	45 MICHELLE LANE
SCHULLER, MICHAEL & JAYNE M	976	204.07	47			02281	00108	2	227 FAIRFIELD LANE
SCHULTE, DANIEL & LAURIE	1015	205.13	3			06656	01190	2	12 MILBURN DRIVE
SCHULTZ, KENNETH & LUCY	220	149.03	43			05259	00395	2	73 BEECHWOOD CIRCLE
SCHULTZ, R A & CLANCEY, F J	139	141	19			06120	02841	4A	265 ROUTE 206
SCHULTZ, ROBERT & DIANA	28	11	39			05737	02564	2	657 AMWELL ROAD
SCHULTZ, STEVEN B & NORMA V	805	178.02	440			02125	00736	2	333 HOMESTEAD ROAD
SCHULZ, ANTHONY J. & O'CONNOR, M.	534	163.06	3	C2212		07187	01861	2	117 BLUEBIRD DRIVE 1B
SCHULZ, KEVIN	713	175.06	31			07024	03848	2	610 VAN LIEW COURT
SCHULZ, ROBERT G JR & PHOEBE A	463	155	10					2	78 MEADOWBROOK DRIVE
SCHULZ, ROBERT R	881	200.06	2	C0041		06256	02155	2	41 CHANDLER COURT
SCHUMACHER, GARY & DONNA	115	76	9			02252	00391	2	21 SUNNYMEAD ROAD
SCHUMACHER, JUSTIN DOUGLAS	936	203.19	21			07220	02124	2	12 EVERGREEN COURT
SCHUTZ, JO ANNE	1012	205.11	59			05664	00718	2	20 HORSESHOE DRIVE
SCHUTZ, STACY A & RICHARD W	298	151.03	7			06353	02213	2	42 FLEMMING DRIVE
SCHWAB, BARRY H & ROBIN JAYNE	920	203.12	24			01930	00663	2	10 KILMER DRIVE
SCHWALBE, KURT C & LINDA L	978	204.10	2			01778	00795	2	3 HUNT CLUB ROAD
SCHWANKERT, ROBERT E & DEBBIE F	906	203.05	9			01685	00632	2	34 SCOTT DRIVE
SCHWARTZ, KYLE G & JENNIFER P T	1007	205.11	6			06167	03183	2	9 LAYTON COURT
SCHWARTZ, LARRY M & LYNN A TRUSTEES	253	150.02	16			05766	03895	2	14 WOODVILLE TERRACE
SCHWARTZ, SANDRA	882	200.06	2	C0072		06851	00001	2	72 GABRIEL COURT
SCHWARZ, GARY & COLLEEN	103	63	8			02344	00137	2	134 TAYLOR AVENUE
SCHWARZ, GARY J & SANDRA B	174	142.01	7			01829	00752	2	18 ELMENDORF CIRCLE
SCHWARZ, K MARGARET	408	153.08	68	C0046		01564	00105	2	18 DEANNA DR APT 46
SCHWARZ, STEVEN O & MARYBETH M	771	177.13	54			05636	00171	2	52 STONEYCK DRIVE
SCHWARZROCK, STEPHEN A	572	163.21	4	C3813		02112	00663	2	38-13 BLOOMINGDALE DRIVE
SCHWEIGHARDT FAMILY TRUST C/O RITA	127	140.01	65	C0405		06675	02326	2	4 WATERMAN LANE UNIT 405
SCHWEITZER, PATRICIA M	725	175.08	112			06207	00970	2	141 TERHUNE LANE
SCHWEITZER, THOMAS A & BARBARA L	811	180.01	49			06221	01206	1	LIVINGSTON AVE
SCHWEMMER CONSTRUCTION LLC	740	175.18	1.01	C0428		07277	02324	4A	340 SOUTH BRANCH RD #428
SCHWINT, GEOFFREY E & KATHLEEN	303	151.05	2			02313	00867	2	25 FINE ROAD
SCHWIRCK, CHARLES & NANCY	655	171	68.01			01737	00855	2	671 MONTGOMERY ROAD
SCIANDRA, KATHLEEN M	340	151.16	1.03	C1710		01951	00795	2	1710 WILLIAM AND MARY CMN
SCIARAFFO, ROBERT & MARY L	759	177.05	7			02220	00055	2	80 OXFORD PLACE
SCIARRA, ANTHONY JR & GLYCK, A	257	150.02	70			06920	00452	2	45 WESLEY ROAD
SCIARRINO, MARGARET	884	200.06	2	C0142		07080	00452	2	142 MERRY LANE
SCIARRINO, JON T & DANIELLE	100	60	26			05554	00711	2	101 KIMBERLY ROAD
SCIASCIA, SALVATORE & PATRICIA	217	149.02	13			01553	00865	2	53 OAK TERRACE
SCILLITANI, GERARD & ALLYSON A	1093	207.08	27			01967	00578	2	43 RIVERVIEW TERRACE
SCISOREK, ANDREW B	524	163.06	2	C1231		05546	01810	2	287 GEMINI DRIVE 3A
SCODARI, JOSEPH M	66	43	1			07277	00809	2	22 HALL AVENUE
SCODARI, JOSEPH M	67	43	2			07277	00809	1	THIRD STREET
SCODARI, JOSEPH M	67	43	3			07277	00809	1	THIRD STREET
SCODARI, JOSEPH M	67	43	4			07277	00809	1	THIRD STREET
SCODARI, JOSEPH	675	174	100.01			07028	01762	2	263 ZION ROAD
SCOGNO, CHRISTOPHER	651	171	14.10			06540	02938	2	679 MONTGOMERY ROAD
SCOTSON, RUTH J	342	151.16	1.03	C6051		01487	00885	2	605-A MARLBOROUGH COMMON
SCOTT, ALICE J. TRUSTEE	131	140.02	55			07139	02468	2	79 WEBER AVENUE
SCOTT, CHRISTEN R & SPRIGGS, DION	697	175	33.28			06979	03496	2	834 ATKINSON CIRCLE
SCOTT, CINDY R	30	12	1.07			06817	01522	2	835 CLAWSON AVENUE
SCOTT, JASON N & DANIELLE A	81	58	59			06040	01000	2	107 TAYLOR AVENUE

Name of Owner Additional Owners	Page No.	Block No	Lot No.	Lot Qualifier	Account No.	Deed Book	Deed Page	Class	Property Location
SCOTT, KIM MICHELLE	338	151.16	1.03	C0714		05810	03087	2	714 MARLBOROUGH COMMON
SCOTT, LARRY M	328	151.12	1			02195	00511	2	34 MORE ROAD
SCOTT, ZAIDA & TREVOR JR.,	705	175.03	13			07236	00119	2	416 BIGLEY ROAD
SCOTTI, ANN D	567	163.21	4	C0506		05842	01434	2	506 WINDSOR COURT
SCOTTI, JOSEPH & KATHLEEN	121	121	1.01			01876	00483	2	86 SUNNYMEAD ROAD
SCOTTIDICARLO, GENNARO	509	163.05	1.05	C3012		06853	00956	2	3012 REVERE COURT
SCOZZARI, V J & SCOZZARI, P C	117	86	9			02248	00288	1	CAMPLAIN ROAD
SCRIVANICH, MARK & LORA	929	203.16	15			01938	00475	2	108 STEPHEN WAY
SCROFANI, FRANK & PATTY G	224	149.05	19			01801	00627	2	54 BUCKLAND DRIVE
SCURATO, GREGORY & MONICA	675	174	105			01891	00088	2	275 ZION ROAD
SCZESNY, MICHAEL J & CHRISTINE	769	177.13	20			02195	00229	2	9 PIERSON DRIVE
SEALE, BERESORD H & FONTAINE C C	263	150.06	2			06145	00256	2	4 WYCKOFF WAY
SEAMAN, ERIC	9	5	30			07023	02565	2	400 WOODFERN ROAD
SEAMON, COREY & JEAN	173	142.01	3			07061	03219	2	10 ELMENDORF CIRCLE
SEAMON, RONN	637	168	5.02			05580	03151	2	768 AMWELL ROAD
SEATON, JOHN L & CAROLE	698	175	33.34			05903	02328	2	534 AMWELL ROAD
SEBASTIAN, GEORGE & GEORGE, BINDU	1037	205.21	6			06988	02349	2	35 MILLER DRIVE
SEBES, JAMES M & HAE RB	688	174.04	41			02202	00727	2	39 MURRAY DRIVE
SEBRING ROUND HOMEOWNERS ASSOC	773	177.14	1					1	SEBRING ROUND-OPEN SPACE
SECHLER, LOIS E	748	177	27			02305	00001	2	17 OXFORD PLACE
SECOND NATALIE DANILCZIL TRST AGRMT	843	183.04	12			05795	00381	2	23 HIGH ACRE DRIVE
SECOR, PETER J & PELL, SAMANTHA L	38	12.03	3			06049	00138	2	604 BOOZER LANE
SEDA, MARK J & JOAN E	696	175	33.07			07388	00341	2	78 EAST MOUNTAIN ROAD
SEE, BENITO & ISABEL C	1092	207.08	13					2	21 MULFORD LANE
SEEDLINGS HOLDINGS, LLC	34	12	19.01			06632	03074	4A	302 SOUTH BRANCH ROAD
SEELIG, MICHAEL J & JACQUELINE B	1022	205.15	48			02281	00660	2	8 HOLECOMB DRIVE
SEERAM, RAGHUNATH KUMAR & MANEPALLI	517	163.05	101.31	C211A		07222	01322	2	11A TIPPET STREET
SEGARRA, DANIEL & JENNA	1088	207.05	37			07060	02243	2	32 HILLCREST ROAD
SEGURA-BOGANTES, BENLIL	141	141	39			07413	01600	2	2307 CAMPLAIN ROAD
SEHRAWAT, DEEPAK K & SUNITA	289	151	12.113			07414	01513	2	18 ASPEN DRIVE
SEIDEL, KURT D & ROBBIN L	889	200.08	4			05008	02831	2	12 WHITE MEADOW ROAD
SEIDMAN, ROBERT & DEVON	644	169	42.01			06892	03583	2	730 MONTGOMERY ROAD
SEIWELL, PATRICK & HELEN FARNESKI S	322	151.09	199			06215	03057	2	16 HUGHEY LANE
SEKHAR, CHANDRA & ANITA	246	149.16	2			02056	00239	2	432 CONOVER DRIVE
SEKHAR, RAHUL & LEENA NAIR R	602	163.22	4	C4144		06026	02855	2	41-44 BLOOMINGDALE DRIVE
SEKHER, PADMANABHAN & ANURADHA	712	175.06	16			06610	02809	2	613 VAN LIEW COURT
SEKHON, JAGDEEP S.	905	203.04	2			07115	03798	2	9 MATTHEW ROAD
SELL, NOEL B & VALERIE G	730	175.11	6			01532	00615	2	108 VAN DYKE COURT
SELLAMUTHU, MAHESHKANNAN	88	58	72.92			07316	00044	2	65 NOSTRAND ROAD
SELLAR, DYLÁN M.	564	163.13	18	C1322		07125	01649	2	300 GEMINI DRIVE 2B
SELLER, JAMES M & PATRICIA M	255	150.02	53			02235	00727	2	60 VAN ZANDT DRIVE
SELLERS, TREVOR J & BONNIE D	205	147	19.04			02114	00110	2	1174 ORCHARD DRIVE
SELLYEI, DAVID & MELANIE	792	178.02	176			05744	01199	2	122 LONG ACRE COURT
SELTZER, ALYSE & DAVID	801	178.02	299			06139	00950	2	33 WHITEHALL COURT
SELUJ, INC	166	141.11	46			06945	00272	2	14 GILLETTE COURT
SELVARAJ, P K & SOUJANYA TRIGHY R	817	180.06	20			06507	00061	2	39 ROUSER WAY
SEMON, BRIAN	460	153.19	1	C0127		06881	00709	2	12-7 CARDINAL LANE
SEMONISH, NICHOLAS J & LISSY, STEVI	954	204	32			06909	03541	2	117 WOODS ROAD
SEMPERVIVE, LORI	809	180.01	24			07379	03043	2	34 ARTHUR ROAD
SEN, KAPIL DEB	237	149.10	2			06389	02522	2	5 ODELL COURT
SEN, SUBRATA & KOWSILLA P PILLAY	1046	205.26	1			06525	00681	2	1 MC CARLES DRIVE
SEN, SUMIT & SHARMISTHA	93	58.01	10			06906	02926	2	31 CAMPBELL ROAD
SENA, ANDREW D & TOMORI, CINDY A	139	141	13			07383	02969	2	42 FALCON ROAD
SENA, DENISE & JEANNETTE	259	150.03	28			06890	00037	2	15 BENNET ROAD
SENA, SALVATORE M	579	163.21	5	C2433		06190	00912	2	24 BLOOMINGDALE DRIVE 3C
SENADHEERA, ARUNA A & WANNIARACHCHI	694	175	19.21			06997	01153	2	401 ERNEST DRIVE
SENCHISEN, JON	560	163.09	6	C0106		06158	02710	2	689-C DOVER COURT
SENEGO, SAFARALI GULAM & SAHAR, N	574	163.21	4	C4221		06947	03639	2	42-21 BLOOMINGDALE DRIVE
SENERCHIA, DENNIS G & ROBBIN A	93	58.01	7			01972	00671	2	25 CAMPBELL ROAD
SENESE, JANIS B.	127	140.01	65	C0411		07134	01968	2	4 WATERMAN LANE UNIT 411
SENGUPTA, SABYASACHI	243	149.14	14			07042	00594	2	56 PETERSON ROAD
SENGUPTA, SANKAR & SHIPRA	164	141.11	12			07047	03832	2	77 KLINE ROAD
SENIOR LIVING SOLUTION C/O AVALON	865	199	51			07039	01839	1	AMWELL ROAD
SENIOR LIVING SOLUTION C/O AVALON	865	199	52			07039	01839	1	399 AMWELL ROAD
SENIOR LIVING SOLUTIONS REALTY, LLC	865	199	50.01			06185	01071	4A	395 AMWELL ROAD
SENIOR, STEVEN & LOIS	56	23	2.01			05713	00946	2	222 SOUTH BRANCH ROAD
SENKER, MARK L & PATRICIA A	809	180.01	29			01631	00180	2	6 TARA DRIVE

Taxing District 10 Hillsborough Twp

18 Somerset County

Name of Owner Additional Owners	Page No.	Block No	Lot No.	Lot Qualifier	Account No.	Deed Book	Deed Page	Class	Property Location
SENKER, NICHOLAS & BEATRICE	909	203.05	46			01338	00156	2	16 SCOTT DRIVE
SENOO, TINA	359	151.20	1	C2206		05183	01389	2	2206 JAMESTOWN COMMON
SEPELT, ROY ALAN & CAROLYN ANNE	999	205.05	53					2	569 HILLSBOROUGH ROAD
SEQUEIRA, ESDRA JOSUE	208	147	54			07186	00594	2	197 SOUTH BRANCH ROAD
SERAFIN, DAMIAN & KELLY ANN	926	203.14	67			07198	02700	2	53 CAMDEN ROAD
SERBA, GREGORY & JULIE	1095	207.10	23			07227	03528	2	3 ETHAN COURT
SERCHUK, ROBERT	565	163.21	4	C0106		06575	00556	2	106 WINDSOR COURT
SERDQ CORP	664	173	23			07098	03866	1	ZION ROAD
SERDQ CORP	677	174	116			07098	03866	2	307 ZION ROAD
SEREZHENKOVA, TATYANA & KILBERG, E	776	178	13.39			07127	02601	2	6 MANOR DRIVE
SERGI, MICHAEL	214	149.01	11			07256	02713	2	21 LONGFIELD DRIVE
SERIN, BARRY F & JOYCE A	1022	205.15	47			02281	00875	2	6 HOLECOMB DRIVE
SERNA, JOSE ANTONIO & CYNTHIA M	687	174.04	18			07316	00463	2	58 MURRAY DRIVE
SERNOTTI, CRAIG & JENNIFER	349	151.16	116			07339	02051	2	102 EASTWICK COURT
SERRANO, DE LIO & ROWENA M	242	149.12	22			01841	00897	2	3 LEWIS STREET
SERV PROPERTIES & MANAGEMENT INC	107	65	47			06607	02677	15D	22 SHERWOOD CLOSE
SERVAS, RICHARD	561	163.09	6	C0312		05971	01605	2	673-A2 DOVER COURT
SERVIDIO, BARBARA	148	141	143			06994	03546	2	38 KLINE ROAD
SERVIDIO, JOHN A & JULI B	999	205.05	41			06968	01609	2	651 HILLSBOROUGH ROAD
SERWEDES, MATTHEW & ALISON	908	203.05	37			07348	00915	2	39 BEVERLY DRIVE
SESHADRI, M & RANGARAJAN, S	373	152.06	27.01	C6031		07390	01316	4A	603-A OMNI DRIVE
SESHASTRI, SRINIVASAN & KRITHIKA	308	151.09	97	C0009		06825	01826	2	42 BATEMAN WAY
SESULKA, PATRICK & BRITTANY	998	205.05	33			06768	01450	2	9 NEVINS COURT
SETHI, TARUN & NILDA I	293	151.01	26			02135	00553	2	14 RUNYON STREET
SETHI, VIKAS	407	153.08	68	C0033		07177	03896	2	18 DEANNA DR APT 33
SETHI, VIKAS	523	163.06	2	C1122		06910	02796	2	277 GEMINI DRIVE 2B
SETHUNATHAN, SIDDHARTH & VENKITES	267	150.07	17			07301	00860	2	6 BENNET ROAD
SETHURAMAN, VENKAT & SEEMA BETIGERI	294	151.02	5			05794	03251	2	10 NEWELL STREET
SETO, AARON & YAN QING TANG	989	205.02	23			06886	00994	2	4 WINCOT COURT
SETTIPANI, FRANK & LAURA	166	141.11	50			07249	00141	2	7 GILLETTE COURT
SETTLE, ELIZABETH K	146	141	112			07265	02679	15F	13 POTTER ROAD
SETZER, THEODORA A	1101	208	16			01693	00528	2	7 O'CONNOR DRIVE
SEVERINO, ALFRED A JR & MARY ALICE	35	12	32.02			07050	02670	2	701 MILL LANE
SEVERSON, ALFRED O & PATRICIA	677	174	118.01			01516	00149	2	319 ZION ROAD
SEVERSON, JON R & MARUEEN	719	175.08	37			01930	00045	2	214 BEEKMAN LANE
SEVILLA, MARICELLA	359	151.20	1	C2202		05913	02133	2	2202 JAMESTOWN COMMON
SEVILLA, STEVEN	532	163.06	3	C2021		07351	00441	2	124 BLUEBIRD DRIVE 2A
SEWELL, RUTH S	903	203.02	16			01615	00696	2	16 MATTHEW ROAD
SEXTON, DANIEL W & NADEZHDA	182	144	10			07286	00272	2	229 NEW CENTRE ROAD
SEYMOUR LITWIN HILLSBOROUGH LLC (2)	475	161	12			05710	02505	4A	408 ROUTE 206 SOUTH
SEYMOUR, RENEE L	505	163.05	1.01	C7110		06788	00278	2	807 EVES DRIVE 1I
SGL PROPERTIES, LLC	877	200.04	5			06473	03073	4B	209 HOMESTEAD ROAD
SGL PROPERTIES, LLC	877	200.04	5	CELL		06473	03073	4A	209 HOMESTEAD ROAD
SGL PROPERTIES, LLC	894	200.10	31			06473	03073	1	HOMESTEAD ROAD
SHAABAN, KHALID M & HEBAH G	1037	205.21	2			06962	03824	2	41 MILLER DRIVE
SHAFFER, DENISE MARIE	44	13.01	17			07249	02804	2	34 DEER PATH
SHAFFER, WILLIAM J & FENWICK-SHAFF	281	150.14	30			07005	01681	2	143 SILVERLODE COURT
SHAH, A K & M TRUSTEES	725	175.08	120			05803	02402	2	125 TERHUNE LANE
SHAH, ABHAY & PINALBAHEN	911	203.07	13			06732	00492	2	4 SUGAR MILL ROAD
SHAH, AMIT & MONISHA	1072	207.01	107.02			06814	01131	2	5 JAMIESON WAY
SHAH, AMIT & PATEL, CHANDNI	964	204.04	25.05			07405	00106	1	275 SHELburne PLACE
SHAH, ANIL D & SMITA A	396	153.05	22185			01972	00525	2	520 BROOKSIDE LANE
SHAH, ANKIT A & RUTVI A	322	151.09	203			07419	01673	2	8 HUGHEY LANE
SHAH, ANKIT M & NIYATI K	941	203.21	11			06746	03161	2	3 DEER RUN
SHAH, ASHISH S & PRUTHA D	725	175.08	109			06135	03039	2	147 TERHUNE LANE
SHAH, ASHWIN & MANJULA	165	141.11	33			07368	03037	2	29 KLINE ROAD
SHAH, BHAVESH & PARUL	267	150.08	5			05614	03398	2	10 RANDOLPH WAY
SHAH, BHAVESH & PRAJAKTI	299	151.03	17			06967	03190	2	55 FLEMING DRIVE
SHAH, BHAVESH A. & JIGNA	1060	205.32	27			07178	03143	2	20 MURPHY DRIVE
SHAH, BHAVIN & KARISHMA	403	153.07	68.01	C0198		06876	00188	2	521 ANDRIA AVE APT 198
SHAH, BIKASH & SMRITH	310	151.09	97	C0036		06796	02160	2	51 DEWITT LANE
SHAH, CHIRAG & TEJAL	1047	205.27	5			07138	01010	2	11 LA TOURELLE DRIVE
SHAH, DARSHAN & THAKKAR, NOOPUR	479	163.02	19.14			07331	00569	2	23 UPDIKE AVENUE
SHAH, DEVENDRA & NEETA	87	58	72.78			02207	00596	2	89 NOSTRAND ROAD
SHAH, DHARMENDRAKUMAR T & DIPTI	1055	205.31	5			05930	02727	2	10 MACK DRIVE
SHAH, DHARMIN & MEETA	990	205.02	72			07206	01279	2	17 MC BRIDE COURT
SHAH, DHAVAL & DHARA	572	163.21	4	C3811		07215	02393	2	38-11 BLOOMINGDALE DRIVE

Taxing District 10 Hillsborough Twp

18 Somerset County

Name of Owner Additional Owners	Page No.	Block No	Lot No.	Lot Qualifier	Account No.	Deed Book	Deed Page	Class	Property Location
SHAH, DIGANT A & FALGUNI D	991	205.02	84			07042	03688	2	28 MURPHY DRIVE
SHAH, DIPEN B & DEEPA D	196	145.04	22			06350	02647	2	8 PEAK LANE
SHAH, HEMAL & PRATIKSHA	196	145.04	15			06952	01070	2	5 CRANE COURT
SHAH, HEMANG D & MUKTI H	822	180.09	23			06457	02406	2	38 ROUSER WAY
SHAH, HITESH S & TANVI H	1043	205.22	35			06712	01722	2	2 BOORUM DRIVE
SHAH, ILA	597	163.21	7		C3212	06695	03696	2	32-12 BLOOMINGDALE DRIVE
SHAH, JAINEN & JOANNE	284	151	12.45			05845	01420	2	6 DRAKE CLOSE
SHAH, JAY & NISHA	255	150.02	41			07049	03336	2	12 WOLVERTON LANE
SHAH, JINAL & JIANG, JIAHUA	781	178.01	68			07028	03574	2	99 CRICKHOLLOW COURT
SHAH, KANDARP L & NISHA K	814	180.03	28			06348	00169	2	37 LAWRENCE COURT
SHAH, KARAN C & DOLLYBEN J	87	58	72.79			07111	01327	2	87 NOSTRAND ROAD
SHAH, KAUSHAL & AMI K	774	178	13.02			06212	03761	2	43 MANOR DRIVE
SHAH, KETUL	598	163.21	7		C3231	06969	01446	2	32-31 BLOOMINGDALE DRIVE
SHAH, KEWAL & RUPARELLA, RUCHI	570	163.21	4		C0816	07054	03798	2	816 VICTORIA COURT
SHAH, KIMANSHU P & URMI K	1042	205.22	24			06895	00946	2	22 MILLER DRIVE
SHAH, KINJAL & KALYANI TRIPATHI	199	145.08	6			06500	01566	2	3 BUSH ROAD
SHAH, KIRTI & HEMANTIKA	864	199	33.12			07307	00657	2	10 RAILEDGE ROAD
SHAH, KISHOR & NAYANA	782	178.01	79			07398	02898	2	121 BREE COURT
SHAH, KUNAL & MADHAVI	720	175.08	38			06903	03888	2	216 BEEKMAN LANE
SHAH, KUNAL & UMANG	696	175	33.09			02151	00716	2	64 EAST MOUNTAIN ROAD
SHAH, MANISH & NEEPA	818	180.07	18			06362	02094	2	15 LAWRENCE COURT
SHAH, MANISH D & AVANI M	949	204	1.13			06161	01852	2	7 TODD STREET
SHAH, MEGHANA	953	204	26.01			07146	01079	2	47 WOODS ROAD
SHAH, MEHUL & AMIN, SEJAL	985	205	66			07223	03566	2	1 WELSH DRIVE
SHAH, MEHUL D & ALPA	1034	205.19	6			06970	02157	2	11 LUCAS DRIVE
SHAH, MRUGESH S & BELA M	1025	205.15	98			06709	02488	2	38 FRENCH DRIVE
SHAH, NEHA & SHAH ROSHNI	610	163.22	6		C2154	06738	00814	2	21 BLOOMINGDALE DRIVE 5D
SHAH, NILAM & HIREN	222	149.04	1			06162	00484	2	86 BEECHWOOD CIRCLE
SHAH, NISHITH & NEHA	861	199	19.05			06439	02138	2	24 NORTH VIEW DRIVE
SHAH, PALAK K	581	163.21	5		C2643	07049	00173	2	26 BLOOMINGDALE DRIVE 4C
SHAH, PARAG & ARCHANA	770	177.13	31			07404	02134	2	9 SEBRING ROUND
SHAH, PARESH THAKORLAL	1044	205.24	6			06014	01237	2	7 CAIN DRIVE
SHAH, PARTH & RADHA	771	177.13	46			07351	01349	2	43 PIERSON DRIVE
SHAH, PRASANT R & JOLLY P	195	145.04	3			06114	00075	2	8 FREY ROAD
SHAH, PRERAK & URVASHIBEN	607	163.22	5		C3714	07225	02371	2	37-14 BLOOMINGDALE DRIVE
SHAH, PRIYESHKUMAR & ZANKHANA	379	153	37			07005	03554	2	21 INDEPENDENCE DRIVE
SHAH, PURVI & BHAVEN	1094	207.10	15			07372	03053	2	16 ETHAN COURT
SHAH, RAJEEV & MANALI	687	174.04	28			06571	03233	2	76 MURRAY DRIVE
SHAH, RATNESH K & NEHA R	610	163.22	6		C2144	06976	02905	2	21 BLOOMINGDALE DRIVE 4D
SHAH, RINA	516	163.05	101.31		C105A	07203	03039	2	5A PASSE COURT
SHAH, RUPAL D & THEYYANTHAN-K S B	307	151.08	7			06669	02644	2	20 CRESTMONT DRIVE
SHAH, RUPEN & AGNYA	84	58	72.38			06465	01718	2	47 CAMPBELL ROAD
SHAH, SAGAR S & BHAIRAVI	1035	205.19	19			06729	02958	2	44 HOLECOMB DRIVE
SHAH, SANJAY & PARUL	1054	205.30	54			06144	00797	2	16 BURNISTON COURT
SHAH, SANJAY & SHILPA	950	204	1.28			06174	03476	2	12 TODD STREET
SHAH, SANKET & MEGHA	196	145.04	16			05922	02329	2	3 CRANE COURT
SHAH, SHAIL & ISHAN P.	282	151	12.07			07201	00841	2	108 EVERETT CLOSE
SHAH, SNEHA & NARAYANAMOORTHY, ADITY	603	163.22	5		C3112	07351	02084	2	31-12 BLOOMINGDALE DRIVE
SHAH, SNEHAL & NISHA	1058	205.31	43			06123	01755	2	6 KIMBLE COURT
SHAH, SNEHAL R & DIPALI S	318	151.09	146			06657	03473	2	94 FISHER DRIVE
SHAH, SONAL	534	163.06	3		C2124	07382	01329	2	131 BLUEBIRD DRIVE 2D
SHAH, SUKRUT & MRIDUL	1057	205.31	33			06280	01593	2	7 ABBY COURT
SHAH, SULTAN	500	163.05	1.01		C2103	07068	00792	2	795-3 EVES DRIVE
SHAH, SYED S A & ASMA H	348	151.16	43			02342	00326	2	612 CORNWALL COURT
SHAH, TEJAS & AKRUTI	481	163.03	5			07165	03428	2	14 CPL. LANGON WAY
SHAH, VATSAL & SEJAL	227	149.06	31			07379	01503	2	61 BUCKLAND DRIVE
SHAH, VINIT R. & NIRALI V.	257	150.02	73			07166	00801	2	39 WESLEY ROAD
SHAH, VIRAL & KIRTI	323	151.09	208.13			06962	01417	2	4 VARNON COURT
SHAH, VISHAL & PURVITA	696	175	33.04			06733	02973	2	74 EAST MOUNTAIN ROAD
SHAH, VISHAL D & SMITA V	1047	205.27	10			07081	03561	2	14 GALLIGEN DRIVE
SHAH, SARVANG M & AVNI J PATEL ET AL	1042	205.22	32			06656	01503	2	8 FRENCH DRIVE
SHAH, NARENDRA & SARIKA N	292	151.01	23			06306	00445	2	8 RUNYON STREET
SHAHZAD, SUNIL & AROOJ FAROOQ	320	151.09	166			07312	03214	2	54 FISHER DRIVE
SHAIK, ASEEMA & ANNE, GAUTAM	1051	205.30	9.02			07134	03643	2	7 AMSTERDAM DRIVE
SHAIKH, QUDDUS & TASNEEM	889	200.08	3			02351	00520	2	10 WHITE MEADOW ROAD
SHAKEEL, MUHAMMAD & AKHTAR, MAHNAZ	381	153.01	18			07320	03503	2	46 INDEPENDENCE DRIVE
SHAMRO, JAMES & LESLIE	681	174	196.01			02017	00249	2	328 DUTCHTOWN ROAD

Taxing District 10 Hillsborough Twp

Name of Owner Additional Owners	Page No.	Block No	Lot No.	Lot Qualifier	Account No.	Deed Book	Deed Page	Class	Property Location
SHANAHAN, THOMAS J & CHRISTINE H	704	175.02	18			01795	00868	2	130 WESCOTT ROAD
SHANAHAN, TIMOTHY P & KARIN A	1059	205.32	3			06106	03741	2	5 BURNISTON COURT
SHAND, WILLIAM	356	151.20	1	C1205		02342	00609	2	1205 WASHINGTON COMMON
SHANDOR, ARTHUR L & MARIANNE	777	178	13.53			01981	00502	2	22 ESTATE ROAD
SHANG, JUN & LINGHUI KONG	1020	205.15	18			06072	03522	2	37 MATRICK COURT
SHANKAR, ABHINAV & RITU	397	153.05	22207			07361	03169	2	803 E. BROOKSIDE LANE
SHANKAR, BANDARPALLE B & PREETI	425	153.09	1.01	C3405		01732	00596	2	3405 WELLINGTON COURT
SHANKAR, SHIV SUBRAMANIAN & JAYA S	1062	205.35	17			07230	01842	2	22 FRENCH DRIVE
SHANKAR, SRINIVAS	1015	205.13	7			06808	00059	2	20 MILBURN DRIVE
SHANKER, SHASHI	233	149.08	48			06547	03189	2	48 LONGFIELD DRIVE
SHANLEY, JOHN J & DIANE J	945	203.23	42			02180	00148	2	486 TOWNSHIP LINE ROAD
SHANMUGAM, AGNIESWARAN	558	163.09	1	C0113		07158	02036	2	113 DEVONSHIRE COURT
SHANMUGAM, JAYACHANDRAN	409	153.08	68	C0060		06231	02964	2	28 DEANNA DR APT 60
SHANMUGASUNDARAM, NAVANEETHA K	735	175.13	2.07			06811	00317	2	14 PRALL ROAD
SHANNON, CATHERINE T	338	151.16	1.03	C1502		02137	00792	2	1502 WILLIAM AND MARY CMN
SHANNON, JEREMY & CASSANDRA	480	163.02	19.26			06762	00128	2	1 UPDIKE AVENUE
SHAPIRA, SHIRI & AVIRAM	737	175.15	5			06521	02602	2	206 SAXSON STREET
SHAPIRO, BERNARD A & DANA L	703	175.01	4			02260	00850	2	817 ATKINSON CIRCLE
SHAPIRO, DEBRA	568	163.21	4	C0604		07425	02455	2	604 WESTMINSTER COURT
SHAPIRO, ELIZABETH S	381	153.01	5			07105	03289	2	6 JOHN HANCOCK AVENUE
SHAPIRO, IRWIN & AIHUA	394	153.05	22164			05111	02107	2	470 BROOKSIDE LANE
SHAPIRO, KEITH	626	163.22	46	C3515		06135	00097	2	3515 RICHMOND COURT
SHAPIRO, MARC R & ADRIANA M	812	180.02	11			06403	03062	2	26 BRENNAN WAY
SHARAN, RUDRAKSH & SHILPA	1026	205.15	105			06680	03655	2	39 FRENCH DRIVE
SHARANAPPA, RAJENDRA & MAMATHA	718	175.08	17			07200	03585	2	510 HOAGLAND COURT
SHARANGA, LLC	747	177	22.02			06919	03059	4A	838 ROUTE 206
SHARIATI, HAJIR & DIBA, GLORIZ	783	178.01	98			07265	00446	2	21 CHETWOOD COURT
SHARJEELULLAH, SYED	231	149.08	16			07380	00663	2	14 DRAKE ROAD
SHARKEY, THOMAS & JOY	749	177	40			01635	00217	2	61 OXFORD PLACE
SHARKEY, THOMAS M & CHRISTINE	549	163.08	1	C2506		01599	00427	2	913-C2 MERRITT DRIVE
SHARMA, ANKIT & DUBEY, PRIYA	590	163.21	6	C0744		07347	00509	2	510 AUTEN ROAD 4D
SHARMA, ANUJ & BAWA, SURUCHI	308	151.09	97	C0001		07112	03377	2	58 BATEMAN WAY
SHARMA, ATUL & SNEHAL	870	199	115			06893	02783	2	88 ROYCE BROOK ROAD
SHARMA, BHUPENDRA & VIDUSHI SONIA	727	175.08	138			05214	03186	2	713 WHITENACK COURT
SHARMA, GAURAV & NATASHA	1098	207.13	4			06980	03414	2	5 WALKER DRIVE
SHARMA, HEMANT & SHUBHRA & SHARMA	905	203.05	3			02215	00614	2	46 SCOTT DRIVE
SHARMA, LALIT M & RACHNA BAREJA	820	180.08	16			06563	03640	2	22 BRENNAN WAY
SHARMA, LAXMI KANT & KAVITA	349	151.16	126			06732	01941	2	119 EASTWICK COURT
SHARMA, MANEESH K & SUSHMA	1062	205.35	20			06714	02060	2	1 BOORUM DRIVE
SHARMA, MANISH & PREETO ,PJAM	811	180.02	10			06324	03260	2	28 BRENNAN WAY
SHARMA, RAHUL & NEERU	202	145.09	32			06600	01164	2	1 HEITZ LANE
SHARMA, RAHUL	537	163.08	1	C0502		05474	03284	2	926-G MERRITT DRIVE
SHARMA, RAJIV R & SINGH, R	1026	205.15	103			07058	02780	2	43 FRENCH DRIVE
SHARMA, SABITA K	867	199	79			06923	02175	2	6 PINEYWOODS DRIVE
SHARMA, SACHIN	777	178	13.47			07012	02521	2	28 ESTATE ROAD
SHARMA, SAGAR	505	163.05	1.01	C7109		07292	02387	2	807 EVES DRIVE 2S
SHARMA, SANJAY & ANJU	84	58	72.36			07241	03233	2	51 CAMPBELL ROAD
SHARMA, SIDARTHA & KHANNA, POOJA	218	149.03	11			07127	03455	2	74 ROHILL ROAD
SHARMA, SUDERSHANA KUMARI	736	175.14	4			02240	00468	2	17 PRALL ROAD
SHARMA, UPASANA	780	178.01	49			07199	03555	2	61 CRICKHOLLOW COURT
SHARMA, VIJAY & ARTI	332	151.15	55			06865	02894	2	49 FOXHILL LANE
SHARO, CARL A & PATRICIA M	928	203.16	11			05164	00832	2	118 STEPHEN WAY
SHARP, FRED E & CAROL L B	616	163.22	20			01539	00343	2	5 LYNN COURT
SHARP, JACK R	955	204	36			06862	01755	2	147 WOODS ROAD
SHARP, JENNIFER A & AYRES, M P	452	153.15	1	C4406		06409	03791	2	178 WILDFLOWER LANE
SHARP, STEPHEN & MITCHELL, MYRNA Y	322	151.09	206			06422	02312	2	2 HUGHEY LANE
SHARPE, CARL R	1085	207.04	25			07236	02534	2	13 HILLCREST ROAD
SHARPE, PETER	478	162	25			06866	01831	2	104 SOUTH TRIANGLE ROAD
SHATA, AHMED F	389	153.05	22087			06579	02807	2	493 BROOKSIDE LANE
SHATHA, FINDAKLY & HADDAD, MOAYAD	422	153.08	68	C0297		06888	00979	2	530 ANDRIA AVE APT 297
SHAUGHNESSY, KEVIN E & KATHERINE	842	183.03	10			01844	00323	2	40 CLAREMONT DRIVE
SHAW, BARBARA J	854	194	7			02308	00278	2	20 CRAIG DRIVE
SHAW, DIANE M & ROBINSON, LINDA	967	204.06	10			01863	00411	2	15 VALINOR ROAD
SHAW, JOHN T & DALANA E	35	12	31			01909	00023	2	53 EAST MOUNTAIN ROAD
SHAW, RICHARD G & CATHLEEN A	329	151.12	12			02161	00407	2	21 HUGHEY LANE
SHAW, ROBERT J & ROBIN	1019	205.14	10			06052	03174	2	1 MYERS COURT
SHAW, RONALD & ARLENE	95	58.01	37			02131	00680	2	50 NOSTRAND ROAD

Taxing District 10 Hillsborough Twp

Name of Owner Additional Owners	Page No.	Block No	Lot No.	Lot Qualifier	Account No.	Deed Book	Deed Page	Class	Property Location
SHEEHAN, CRAIG & KIMBERLY	706	175.04	9			05480	02072	2	159 BEEKMAN LANE
SHEEHAN, DANIEL & WENDY	772	177.13	66			06453	00477	2	18 STONEYWYCK DRIVE
SHEEHAN, JAMES & CONSTANCE	355	151.20	1	C1006		06527	00277	2	1006 WASHINGTON COMMON
SHEEHAN, NANCY	540	163.08	1	C1001		02197	00857	2	906-A MERRITT DRIVE
SHEEHY, AARON & LAURA	187	145	44			02336	00673	2	71 CHAMBERLAIN DRIVE
SHEEN, JERRY	253	150.02	17			06114	03595	2	16 WOODVILLE TERRACE
SHEHAJ, ILIRJAN & MERITA	1079	207.02	47			06686	00528	2	2108 MILLSTONE RIVER ROAD
SHEIKH, PARVEZ & NILOFAR VAHORA	436	153.12	1	C0886		06522	00385	2	886 ROBIN ROAD
SHEIKH, UJJAL	90	58	72.115			06468	03043	2	25 NOSTRAND ROAD
SHEIL, ADAM & MEGHAN	224	149.05	11			07246	01774	2	87 ROHILL ROAD
SHEIN, MARC L & BARBARA	906	203.05	14			02173	00056	2	10 JOSHUA DRIVE
SHEKHAWAT, KAPIL & JYOTIKA	1002	205.07	18			07134	01391	2	6 POWELSON DRIVE
SHELDON, D H & D L & BELL, L F	23	10	4	Q0104		02045	00734	3B	RIVERSIDE DRIVE
SHELDON, DANIEL	23	10	4.05			07354	00815	3A	773 RIVERSIDE DRIVE
SHELDON, DANIEL	24	10	4.05	Q0111		07354	00815	3B	773 RIVERSIDE DRIVE
SHELDON, WILLIAM J	799	178.02	273			02197	00502	2	24 BRADOVRA COURT
SHELL, OLGA	488	163.04	100	C1905		07390	00182	2	1905 WILSHIRE COURT
SHELTON, HELEN	133	140.02	83.01	C0411		05980	00497	2	4 STEELE PL APT L
SHELTON, MARGARET A & ROBERT A	224	149.05	6			05446	03498	2	74 BUCKLAND DRIVE
SHEN, DIQING & BING LIU	1039	205.21	35			06718	02966	2	25 HOLECOMB DRIVE
SHENDE, DHANANJAY S & BABAR,ANITA S	567	163.21	4	C0503		06035	02090	2	503 WINDSOR COURT
SHENOY, G P & SUDHA	819	180.08	5			06794	01267	2	463 PLEASANT VIEW ROAD
SHENOY, VENUGOPAL G & VISHULA	284	151	12.41			06177	00822	2	3 DRAKE CLOSE
SHEPHARD, MICHAEL E & HEATHER	39	13.01	4.25			02181	00394	2	5 FELLEN PLACE
SHEPHERD, HESTER & AULETTA, RICHARD	215	149.01	29			02309	00632	2	54 OAK TERRACE
SHEPHERD, HESTER	499	163.05	1.01	C1804		02172	00634	2	583-4 AUTEN ROAD
SHEPHERD, MASON L JR	311	151.09	97	C0042		02273	00532	2	63 DEWITT LANE
SHEPLER, JEREMY T.	942	203.23	3			07128	00686	2	53 KILMER DRIVE
SHEPLER, JOSEPH & DARLENE	616	163.22	22			01847	00153	2	25 NEW AMWELL ROAD
SHEPLEY, RICHARD J & CARMELLA	21	8.01	8			01501	00175	2	11 PIONEER DRIVE
SHEPPARD, DUSTIN C & JENNIFER E	303	151.05	13			07268	01447	2	3 FINE ROAD
SHEPSIS, DANIEL	534	163.06	3	C2133		07375	01868	2	131 BLUEBIRD DRIVE 3C
SHERER, EDWARD C & AMY N	1015	205.13	10			06696	03494	2	38 COLLINS DRIVE
SHERIDAN, BRENDAN & KATHY	709	175.05	10			05796	01063	2	173 BEEKMAN LANE
SHERIDAN, GREG D & MELVIN, THOMAS J	733	175.11	48			02316	00813	2	6 MONFORT DRIVE
SHERIDAN, JOHN P & CYNTHIA S	236	149.08	82.01			05895	02510	2	307 SOUTH BRANCH ROAD
SHERIDAN, JOSEPH C EST & ALICE	843	183.04	7					2	45 CLAREMONT DRIVE
SHERIFF, ASHNI & SUDHIN LATHEEF	223	149.04	12			06797	01403	2	97 BEECHWOOD CIRCLE
SHERLOCK, JOSEPH P	463	155	23			01581	00808	2	54 MEADOWBROOK DRIVE
SHERMAN, ALBERT C & DOMENICA P	986	205.01	15			01615	00187	2	15 PEMBROKE TERRACE
SHERMAN, GORDON J & LANA M	427	153.10	1.02	C2402		01649	00339	2	2402 TRAFALGAR SQUARE
SHERMAN, JAMES S	1088	207.05	38			05024	03563	2	44 RIVERVIEW TERRACE
SHERMAN, KEITH M & MARILYN R	904	203.03	9			07056	02903	2	16 WALNUT GROVE ROAD
SHERWOOD, TIMOTHY & AMANDA	667	173	54			07107	02932	2	378 ZION ROAD
SHET, KASANADI & ROOPAVATHI	217	149.02	14			01551	00439	2	55 OAK TERRACE
SHETH, CHETAN & KOMAL	427	153.10	1.02	C2405		06925	00178	2	2405 TRAFALGAR SQUARE
SHETH, PRAVIN & MEENA	134	140.03	4			06167	01872	2	5 STEELE PLACE
SHETTY, A & KUMARI, LALITHAMMA	587	163.21	5	C5942		07372	02529	2	59 TAURUS DRIVE 4B
SHETTY, PRASHANTH K.S. & BHAKTHAVA	516	163.05	101.23			07153	02148	2	19 CPL. LANGON WAY
SHETTY, SATHYANARAYAN & SAVITA	317	151.09	127			06822	02328	2	21 CROWEL ROAD
SHIELDS, DONALD C & AUDREY L	975	204.07	14			05840	01194	2	189 FAIRFIELD LANE
SHIELDS, KRISTOFFER M & J S CHOI-	935	203.18	28			06050	00816	2	22 KILMER DRIVE
SHIH, DAVID & ANNA CHEUNG	974	204.06	102			06667	01153	2	5 TUTTLE COURT
SHI-II HILLSBOROUGH, LLC	829	182	37			06886	01042	4A	351 ROUTE 206 SOUTH
SHIM, SEUNG BO & EUNICE YOON	303	151.05	9			07251	01344	2	11 FINE ROAD
SHIMALLA, VENA	846	183.06	1			07340	03691	2	1324 MILLSTONE RIVER ROAD
SHIMIZU, MITSUKI & KARI	363	152	9.17			06876	01491	2	37 DITMARS CIRCLE
SHIMKO, JOHN & CARTER, ANNE	651	171	22			01548	00752	2	338 LONG HILL ROAD
SHIMKUS, LAURA	62	35	5.01			05658	01907	2	39 FIRST STREET
SHIMOMURA, GLENN N & AMANDA	276	150.12	56			02174	00619	2	16 LORIEN PLACE
SHIMP, JONATHAN & HEATHER	265	150.06	28			06212	01099	2	5 SHARP DRIVE
SHIMSHOCK, STEPHEN J & YVONNE C	367	152.02	10			02128	00539	2	13 BANOR DRIVE
SHIPLEY, MICHAEL & MARYBETH	756	177.02	71			05175	00879	2	11 VAN DERIPE ROAD
SHIRLEY, ARTHUR & KELLY	1036	205.20	1			05040	02676	2	24 POWELSON DRIVE
SHIRO, LEONARD C & CANDELMO, K	891	200.09	16			05039	01823	2	11 WHITE MEADOW ROAD
SHIRVANIAN, DANIEL & LINDSAY	377	152.07	6			06826	01475	2	14 LAUREL DRIVE
SHMILA, NETANEL & EMMA L H	602	163.22	4	C4323		06857	01283	2	43-23 BLOOMINGDALE DRIVE

Taxing District 10 Hillsborough Twp

18 Somerset County

Name of Owner Additional Owners	Page No.	Block No	Lot No.	Lot Qualifier	Account No.	Deed Book	Deed Page	Class	Property Location
SHOCKLEY, LINDA	895	200.10	33			02100	00550	2	189 HOMESTEAD ROAD
SHOENFELT, DAVID R & ANDREA L	273	150.12	7			05623	03342	2	121 RIVENDELL ROAD
SHOKOFF, CHRISTOPHER M & ELIZABETH	1015	205.12	25			02169	00376	2	4 STOUT DRIVE
SHOMERS, RYAN & STEPHANIE B	500	163.05	1.01	C2101		06050	03767	2	795-1 EVES DRIVE
SHORO, DENNIS E & STEFANIE R	923	203.14	26			06891	00720	2	202 STEPHEN WAY
SHORT, JESSICA M	555	163.09	1	C0053		06762	01439	2	53 DORCHESTER COURT
SHORTINO, STEVEN M & SUSAN L	324	151.09	215			02102	00823	2	6 MORE ROAD
SHOTYK, LORI & SHOTYK, MARJORIE	14	6	32			06042	01160	2	807 AMWELL ROAD
SHOUFLER, KATHLEEN M.	46	13.02	3			01900	00760	2	844 RIVERSIDE DRIVE
SHOULDIS, RAYMOND	800	178.02	289			07119	03878	15F	53 WHITEHALL COURT
SHOVLIN, PATRICK J & KAREN	181	144	6			01976	00740	2	205 NEW CENTRE ROAD
SHOWCASE ENTERPRISES, LLC	113	67	15			06950	03141	4B	38 OLD CAMPLAIN ROAD
SHOWMONT ENTERPRISES, LLC	514	163.05	100	C0100		05970	03331	4A	491 AMWELL RD UNIT 100
SHRAWAT, MOHNISH SINGH & MOTIRAMANI	312	151.09	97	C0052		07301	02917	2	50 DEWITT LANE
SHREE ARIHANT PROPERTIES LLC	566	163.21	4	C0305		07140	02305	2	305 WINDSOR COURT
SHREE ARIHANT PROPERTIES, LLC	487	163.04	100	C1706		07101	00459	2	1706 REGENTS COURT
SHREE GANESHAI, INC	168	142	10			06041	01794	4A	118 ROUTE 206 SOUTH
SHRESTHA, JEBIL & SHILPY MALLA	1026	205.15	112			06706	01074	2	25 FRENCH DRIVE
SHROFF, ASIT & FALGUNI	155	141.06	38			07388	02618	2	11 HARDGROVE COURT
SHTABNAYA, ALLA & VLADIMIR	545	163.08	1	C2007		05953	03111	2	897-G MERRITT DRIVE
SHUBIAK, JOHN & THERESA	505	163.05	1.01	C8005		01915	00581	2	798 EVES DRIVE 3E
SHUBIAK, JOHN M & THERESA	741	175.18	8.04			05894	03882	2	352 SOUTH BRANCH ROAD
SHUKLA, YAMINI	309	151.09	97	C0023		06707	00843	2	14 BATEMAN WAY
SHULACK, HEATHER & KAREN	36	12	41			06643	03424	2	749 MILL LANE
SHULACK, JAMES C & PATRICIA L	522	163.06	2	C0934		01856	00815	2	257 GEMINI DRIVE 3D
SHULESKI, FRANK ANTHONY & JO ANN	826	181	5			05233	00215	2	12 OLD SOMERVILLE ROAD
SHULL, KEVIN ADAM & MONIQUE	1077	207.02	12			06536	02012	2	58 RIVERVIEW TERRACE
SHUM, CHI MAN & SHU CHEN KUO	556	163.09	1	C0066		06315	01905	2	66 DEVONSHIRE COURT
SHUMAKER, ERIC & KIMBERLY	367	152.03	6			05968	03750	2	8 SOUTHLAND DRIVE
SHUMAN, CYNTHIA	341	151.16	1.03	C1812		07375	01789	2	1812 WILLIAM AND MARY CMN
SHYAMALAN, SHYAM T & APARNA	434	153.12	1	C0812		07291	01814	2	812 ROBIN ROAD
SHYAMALAN, SHYAM T & APARNA	815	180.05	12			06188	00077	2	33 ROUSER WAY
SHYPRYKEVYCH, ROMAN & OKSANA	583	163.21	5	C5342		06801	00833	2	53 TAURUS DRIVE 4B
SI, KUN & PENG, JIANHAO	1016	205.13	20			07055	02870	2	18 COLLINS DRIVE
SIBAL, PAVAN & POOJA	816	180.06	7			06380	03556	2	13 TORBET ROAD
SIBERINE, ROBERT & JANET E	97	58.03	4			02031	00287	2	9 DICKERSON ROAD
SIBERRY, WILLIAM & HOUSE, URSULA	753	177.02	41			05599	01985	2	16 WALLACE BOULEVARD
SIBILIA, PETER C	56	24	4.01			05514	03038	2	3 SECOND STREET
SICA, DANIEL & KRISTLE	258	150.03	16			06985	03294	2	12 CONARD COURT
SICA, ROBERT JOHN & NANCY MARTINS	861	199	19.06			06527	03569	2	26 NORTH VIEW DRIVE
SICILIA, BRIAN & SVOLOS, TARA	933	203.17	17			06970	01336	2	5 BARBARA DRIVE
SICILIANO, CAROL	529	163.06	2	C1743		05050	02851	2	293 GEMINI DRIVE 4C
SICKELS, BARRY D & PATRICIA M	675	174	93.08			06750	02060	2	237 ZION ROAD
SICKLES, CHARLES	888	200.07	20			07055	00502	2	15 WHITE MEADOW ROAD
SICKNICK, ROBERT & RUESTA, KIM	677	174	130			07218	01267	2	345 ZION ROAD
SIDDIQI, RANA	1010	205.11	45			07221	00353	2	60 MILBURN DRIVE
SIDDIQUE, SHUJAAT A	803	178.02	327			05589	02382	2	33 BALSAM COURT
SIDDIQUE, SHUJAAT	287	151	12.88			06779	02131	2	33 BAKER CIRCLE
SIDDIQUI, ARSHAD & IQBAL, AQSA	891	200.09	10			07093	03714	2	596 WILLOW ROAD
SIDDIQUI, FARHAN	518	163.05	101.31	C307B		07233	01598	2	7B TIPPET STREET
SIDDIQUI, MUHAMMAD N & SYED,SHOAIBA	960	204.03	3			07332	01002	2	42 FOX CHASE RUN
SIDDIQUI, SHERAZ U. & ALTAF, S.	1073	207.01	107.14			07166	03776	2	2 JAMIESON WAY
SIDELNIK, MADELEINE A	129	140.02	20			06150	02586	2	39 THORNTON STREET
SIDOTE, KRISTEN	510	163.05	1.05	C3032		05477	00861	2	3032 REVERE COURT
SIEBERG, ERIC A & MAGAN E	749	177	34			06945	02068	2	43 OXFORD PLACE
SIECZKA, MARK & MONICA E	726	175.08	125			07339	00020	2	932 CASE DRIVE
SIEGEL, DAVID & BONNIE O	232	149.08	35			05034	03647	2	304 APRIL VALLEY DRIVE
SIEGEL, JUDITH	577	163.21	4	C4623		02191	00220	2	46-23 BLOOMINGDALE DRIVE
SIEGEL, RICHARD B & RUTH G	726	175.08	132			06825	02330	2	704 WHITENACK COURT
SIEGELMAN, DOROTHY RAE	344	151.16	1.03	C9071		01527	00248	2	907-A MARLBOROUGH COMMON
SIEGLEN, ROSEMARY	644	169	34			01973	00757	2	714 MONTGOMERY ROAD
SIEGRIST ENTERPRISES, LLC	859	199	2	C0301		02265	00102	4A	301 TOWNE CENTER DRIVE
SIEGRIST ENTERPRISES, LLC	859	199	2	C0302		02265	00102	4A	302 TOWNE CENTER DRIVE
SIEGRIST, LAURIE	1018	205.14	1			05805	01607	2	28 MILBURN DRIVE
SIELING, MICHELE	595	163.21	7	C2811		06953	00834	2	28-11 BLOOMINGDALE DRIVE
SIEMON, RICK A & TRISHA	355	151.20	1	C1007		07040	00272	2	1007 WASHINGTON COMMON
SIVENKEWICZ, ANTONIA	605	163.22	5	C3321		06275	00990	2	33-21 BLOOMINGDALE DRIVE

Taxing District 10 Hillsborough Twp

Name of Owner Additional Owners	Page No.	Block No	Lot No.	Lot Qualifier	Account No.	Deed Book	Deed Page	Class	Property Location
SIERPINSKI, THERESA	913	203.09	8					2	5 DUNCAN COURT
SIFERS, LUKE & SIFERS, TIFFANY	19	8	56			07223	03254	2	2 PIONEER DRIVE
SIGNORINO, JOANN	29	11	48			06158	03503	2	726 MILL LANE
SIJU ASSOCS, LLC	858	199	2	C0203		06237	01602	4A	203 TOWNE CENTER DRIVE
SIKORA, JULI W	46	13.02	8			05555	03641	2	834 RIVERSIDE DRIVE
SIKORSKY, THOMAS W	582	163.21	5	C5314		05027	02145	2	53 TAURUS DRIVE 1D
SIKORYAK, STEVEN & SUSAN	668	173	64.01			01709	00774	2	313 LONG HILL ROAD
SILADY, JAMES J & ELIZABETH TRUSTEE	1069	207.01	61			05207	02660	2	58 WALKER DRIVE
SILCOCK, D HENRY & GERALDINE A	801	178.02	296			02117	00682	2	39 WHITEHALL COURT
SILIT, OMUR & PARANHOS, SOFIA A	939	203.19	60			07152	01492	2	16 EUCLID AVENUE
SILIWONO, JOSEPH N & KERI L	846	183.05	30			06736	00309	2	22 HIGH ACRE DRIVE
SILIWONO, JOSEPH	506	163.05	1.01	C8103		06004	00924	2	798 EVES DRIVE 2M
SILLIB, LAUREN E	774	178	13.04			06829	00812	2	41 MANOR DRIVE
SILVA, CARLOS & VERONIQUE	531	163.06	3	C1931		05890	01681	2	118 BLUEBIRD DRIVE 3A
SILVA, CHRISTIAN JULIO FERNANDEZ	574	163.21	4	C4034		07201	00446	2	40-34 BLOOMINGDALE DRIVE
SILVA, DALE	835	183	11			07063	03041	2	45 WESTON ROAD
SILVA, EVELYN R & KING, PATRICK M	18	8	28			07350	00206	2	777 AMWELL ROAD
SILVA, JOSE & GROCKI, LINETTE	473	159	19			06852	01711	2	103 MEADOWBROOK DRIVE
SILVANII, LLC	879	200.05	4	C0013		07344	03714	4B	15 ILENE COURT
SILVER, EDWIN L & MARKOWITZ, KAREN	914	203.09	11			02128	00082	2	8 ARDSLEY ROAD
SILVERIO, ROBERT J & MARY E	372	152.06	18			07358	02748	2	6 LINDSTROM DRIVE
SILVERMAN, JAMES P & LINDA L	12	5	45.11			05948	03705	2	249 HOCKENBURY ROAD
SILVERMAN, KEITH C & KATHLEEN C	996	205.04	31			06081	01848	2	2 BATH DRIVE
SILVERMAN, KEITH	968	204.06	19			06876	01012	2	6 HUNT CLUB ROAD
SILVERMAN, LANCE D & CHRISTINE K	871	199	135			01964	00412	2	10 GARRETSON LANE
SILVERMAN, MICHAEL L TRUSTEE	325	151.09	225			06662	01369	2	240 VALLEY ROAD
SILVERMAN, D A & BASON, F J	463	155	20			02214	00299	2	60 MEADOWBROOK DRIVE
SILVESTER, DOROTHY T TRUSTEE	641	169	9			06113	02141	2	652 MONTGOMERY ROAD
SILVESTRE, ALEXANDER N	362	152	9.04			05764	01763	2	11 DITMARS CIRCLE
SILVESTRE, HANSEL & NOLIDO, NATHALY	322	151.09	198			07164	02746	2	18 HUGHEY LANE
SIMANT, CHETAN & DHARMADHIKARI, P.	83	58	72.24			07107	03852	2	60 CAMPBELL ROAD
SIMBORSKI, JOSEPH E & SHIELA P	809	180.01	27					2	2 TARA DRIVE
SIMCAK, ZDENO & MARTA	764	177.10	1			06178	02386	2	6 PIERSON DRIVE
SIMCAK, ZDENO & MARTA	1074	207.01	109.02			06852	00202	2	598 SOUTH WOODS ROAD
SIMHADRI, VENKATA S & JYOTHSNA	310	151.09	97	C0028		07048	02348	2	4 BATEMAN WAY
SIMIUS, LLC	662	173	6			07367	03467	2	11 WERTSVILLE ROAD
SIMMENROTH, BARBARA	497	163.05	1.01	C1204		05595	01477	2	597-4 AUTEN ROAD
SIMMONS, DON S & CINDY A	241	149.11	31			01892	00001	2	424 CONOVER DRIVE
SIMMONS, SANDRA I	504	163.05	1.01	C7006		05172	03329	2	807 EVES DRIVE 3F
SIMMONS, TARA	78	58	14			07017	00928	2	122 JOHANSON AVENUE
SIMMS, BARBARA	808	180.01	16			06285	02239	2	28 BROOK DRIVE
SIMON, CLIFFORD ARMAND & ERIN M	178	142.05	4			07230	00400	2	63 VALLEY ROAD
SIMON, DARRIN & RAY CORBIN-	200	145.09	11			06259	02136	2	20 COPE COURT
SIMON, ERIC A & BUDIMAN, INDAH S	146	141	118			07291	02652	2	27 POTTER ROAD
SIMON, JAMES & YACONE, ROSE	534	163.06	3	C2131		05518	02866	2	131 BLUEBIRD DRIVE 3A
SIMON, KAREN J	310	151.09	97	C0027		06180	01551	2	6 BATEMAN WAY
SIMON, KAREN R	606	163.22	5	C3542		01871	00434	2	35-42 BLOOMINGDALE DRIVE
SIMON, MERRYL R	424	153.09	1.01	C3302		06245	00383	2	3302 ASTOR CLOSE
SIMON, SEAN S & ANELA S	583	163.21	5	C5322		07044	00344	2	53 TAURUS DRIVE 2B
SIMON, WILLIAM	614	163.22	6	C2924		05097	00472	2	29 BLOOMINGDALE DRIVE 2D
SIMONE, ROBERT V & DEBRA	220	149.03	38			01686	00708	2	78 BEECHWOOD CIRCLE
SIMONE, JOHN J; EISENHAUER, MELANIE R	761	177.06	5			06214	01805	2	557 PLEASANT VIEW ROAD
SIMONELLI, DOREEN & HISASUE, M.	514	163.05	101.04			07216	02677	2	22 TIPPET STREET
SIMONIK, JACK & EILEEN	868	199	86			01430	00785	2	35 ROYCE BROOK ROAD
SIMONIK, MATTHEW & LEAH	366	152.02	6			07342	03050	2	5 BANOR DRIVE
SIMONITIS, TIMOTHY & MICHELLE	845	183.05	21			06114	00966	2	265 HAMILTON ROAD EAST
SIMPSON, JAMES H & DEBORAH B	931	203.16	55			02182	00121	2	8 APPLE HILL ROAD
SIMPSON, MICHAEL & JOYNER, TYI	742	175.18	19.05			07360	02498	2	404 ERNEST DRIVE
SIMPSON, SANDRA L & GEOFFREY A TRST	637	168	8			06655	00304	2	746 AMWELL ROAD
SIMROTH, STEVEN D & LAURA A TRUSTEES	929	203.16	13			05894	00562	2	114 STEPHEN WAY
SIMS, PATRICIA H	126	140.01	65	C0208		06735	01902	2	2 WATERMAN LANE UNIT 208
SINCHAK, PAUL & JENNIFER	1001	205.07	2			06666	01266	2	3 MC INTIRE DRIVE
SINCLAIR, RANDALL G & DIANE A	59	31	1					2	56 EQUATOR AVENUE
SINCLAIR, RANDALL G & DIANE	59	31	2					1	FIFTH STREET
SINDAB, MARTIN C	794	178.02	206			07253	02341	2	182 HOLLOW OAK COURT
SINFON, MARIA S	2	3	6			07362	02359	2	337 THREE BRIDGES ROAD
SINGER, DAVID J	259	150.03	26			06972	00519	2	19 BENNET ROAD

Taxing District 10 Hillsborough Twp

Name of Owner Additional Owners	Page No.	Block No	Lot No.	Lot Qualifier	Account No.	Deed Book	Deed Page	Class	Property Location
SINGER, JEFFREY S & CAROL A	761	177.06	7			02284	00392	2	561 PLEASANT VIEW ROAD
SINGER, LARRY JR & SUZANNE	849	191	20			05096	03121	2	1189 MILLSTONE RIVER ROAD
SINGER, MATTHEW J & KELLY C	1057	205.31	38			06445	01261	2	23 BURNISTON COURT
SINGER, WILLIAM S & LUNA, RAOUL D	658	171	96			06160	00389	2	468 LONG HILL ROAD
SINGH, AJAY & BAIJAL, JUHI	708	175.05	9			07196	00535	2	175 BEEKMAN LANE
SINGH, AJAY VIKRAM	1030	205.16	20			07227	01627	2	34 MATRICK COURT
SINGH, AMRITPAL & NIJJER, SARABJIT	713	175.06	35			07254	00617	2	191 BEEKMAN LANE
SINGH, ANIL K & TANIMA	946	203.23	53.02			06824	03556	2	3 WHETHERELL ROAD
SINGH, AWANISH & SINGH, P.	308	151.09	97		C0004	07149	03671	2	52 BATEMAN WAY
SINGH, BALINDER & VASUDHA KATIPALLY	1093	207.10	2			06721	01339	2	4 ALLEN COURT
SINGH, DEEPTI & NAGULUR, HARI P	777	178	13.52			07211	00658	2	23 ESTATE ROAD
SINGH, DEV RAJ & NEERAJ	454	153.15	1		C4809	05939	02338	2	122 WILDFLOWER LANE
SINGH, DEV RAJ & NEERAJ	1045	205.25	6			06684	01406	2	9 GALLIGEN DRIVE
SINGH, DHARMINDER	491	163.04	100		C2704	07196	01418	2	2704 BALMORAL COURT
SINGH, GAGAN D & BHAVNA SANDHU	1041	205.22	17			06785	02463	2	8 MILLER DRIVE
SINGH, GULSHAN & PRETTI KAUR	1044	205.24	18			06336	03259	2	3 MERSHER COURT
SINGH, GUNBIR & KAUR, JASLEEN	450	153.15	1		C4008	07119	01704	2	234 WILDFLOWER LANE
SINGH, HARMANPREET & KAUR, H	1017	205.13	32			07076	01029	2	21 MC MANNUS DRIVE
SINGH, HARMANPREET	452	153.15	1		C4405	05797	00151	2	176 WILDFLOWER LANE
SINGH, INDER V & MEERA	827	182	2.10			07009	00748	2	261 SUNNYMEAD ROAD
SINGH, JASKARAN & DAVE, MILI	595	163.21	7		C2831	07150	01410	2	28-31 BLOOMINGDALE DRIVE
SINGH, JASVINDER & NANDINI P	1031	205.17	3			06820	00974	2	24 D'ALTRUI DRIVE
SINGH, JASWINDER & HARVINDER	976	204.07	22			02352	00638	2	205 FAIRFIELD LANE
SINGH, JAY & ANITA	1055	205.31	4			06703	03806	2	8 MACK DRIVE
SINGH, KARAN & MALHOTRA, BHARTI	479	163.02	19.15			07376	00478	2	21 UPDIKE AVENUE
SINGH, LAKHWINDER & KAUR, AMANDEEP	565	163.21	3			07282	02838	2	79 NEW AMWELL ROAD
SINGH, MAHENDRA K & ANITA	197	145.05	6			06339	02120	2	12 DROST LANE
SINGH, MANDEEP & KAUR, PUNEET	335	151.15	107			07167	02796	2	69 HAVERFORD COURT
SINGH, MANPREET & VARINDER	285	151	12.54			05215	00322	2	3 CHRISTOPHER CLOSE
SINGH, RAGHBIR & DHALIWAL, RANJIT 5	270	150.09	24			07015	03847	2	22 WESLEY ROAD
SINGH, RAJESH & MANJU	708	175.05	7			05621	02827	2	179 BEEKMAN LANE
SINGH, RAJKARAN & GURPREET KAUR	450	153.15	1		C4101	06596	02904	2	232 WILDFLOWER LANE
SINGH, RAKESH & KUMARI, MANJULA	1048	205.28	1			07046	03411	2	14 LA TOURELLE DRIVE
SINGH, RAVI & SEEMA	106	65	39			05772	03714	2	6 SHERWOOD CLOSE
SINGH, RAVINDER & CHAUHAN, A	817	180.07	2			06958	01274	2	19 BRENNAN WAY
SINGH, RAVINDER	502	163.05	1.01		C2504	07418	03711	2	911-4 RENATE DRIVE
SINGH, RAYVITA & BRIJBUKHAN, ARJUNE	760	177.05	9			07262	00325	2	76 OXFORD PLACE
SINGH, SUYASH & SINGH, FULYA	297	151.02	53			07124	03392	2	22 FLEMMING DRIVE
SINGH, TEJINDER & HARMINDER	493	163.04	100		C3007	06079	02384	2	3007 CROMWELL COURT
SINGH, TEJNAIN & AHONA M	997	205.05	14			06918	00463	2	29 VLIET DRIVE
SINGH, VIKASH & INDOO	398	153.05	22222			07190	02078	2	839 E. BROOKSIDE LANE
SINGH, VIKRAM P & PURNIMA V	1049	205.28	11			07241	03269	2	5 MC BRIDE COURT
SINGH, YUVRAJ & REEMA	328	151.11	15			07202	02869	2	12 SIMONSON LANE
SINGHAI, AMIT & SHAH, SHRUTI	728	175.09	11			07404	01105	2	914 CASE DRIVE
SINGHAL, ROHIT & NEHA	428	153.10	1.02		C2603	07390	03106	2	2603 TRAFALGAR SQUARE
SINGHANIA, VINAMRA & PRITY	795	178.02	211			06941	02426	2	192 HOLLOW OAK COURT
SINGLA, RAHUL & ANURADHA BANSAL	1038	205.21	14			06826	03760	2	19 MILLER DRIVE
SINGLETERRY, BRUCE	546	163.08	1		C2102	06421	03700	2	901-B MERRITT DRIVE
SINHA GROUP, LLC	71	51	4		C0111	05878	03299	4A	111 COURTYARD DRIVE
SINHA GROUP, LLC	71	51	4		C0121	05878	03299	4A	121 COURTYARD DRIVE
SINHA, AMIT & SHIKHA	861	199	19.04			07387	01139	2	22 NORTH VIEW DRIVE
SINHA, NIRAJ & ANSHU	949	204	1.18			06169	02931	2	6 HENDRICKSON COURT
SINHA, RAJ & JOANNA HRYMOC-	949	204	1.14			06147	00097	2	3 TODD STREET
SINHA, SIDDARTH	363	152	9.14			06722	01207	2	31 DITMARS CIRCLE
SINIBALDI, AMY	506	163.05	1.01		C9002	06055	03785	2	806 EVES DRIVE 1B
SINIBALDI, SUZANNE	564	163.13	18		C1342	01665	00351	2	300 GEMINI DRIVE 4B
SINKO, ALEXANDER & ROMAN, CHRISTINE	569	163.21	4		C0707	06332	02698	2	707 WESTMINSTER COURT
SIPIRAN, EVELYN	426	153.09	1.01		C3502	07119	01612	2	3502 WELLINGTON COURT
SIPIRAN, LIZEHT Z	416	153.08	68		C0160	07340	03528	2	60 DEANNA DR APT 160
SIRACUSA, LEONARD A	483	163.04	14			01456	00185	2	43 NEW AMWELL ROAD
SIRCH, BARBARA A & PFOTZER, BARBARA A	853	194	2			05522	01616	2	12 CRAIG DRIVE
SIRECI, STEVEN N & DIANE C	219	149.03	27			02104	00272	2	90 ROHILL ROAD
SISTA, AVINASH & SUSHMITA CHENNAIPRA	575	163.21	4		C4411	06805	02541	2	44-11 BLOOMINGDALE DRIVE
SISTI, JOSEPH & ISABELLA M	262	150.04	26			02283	00881	2	108 PERRINE PIKE
SISTO, MICHAEL	551	163.08	1		C2807	07272	01522	2	668-C1 MARSHALL ROAD
SISTO, MICHAEL	551	163.08	1		C2808	07293	03512	2	668-C2 MARSHALL ROAD
SITARÍK, DENNIS M & DENISE	757	177.02	94			05711	03854	2	71 OXFORD PLACE

Taxing District 10 Hillsborough Twp

18 Somerset County

Name of Owner Additional Owners	Page No.	Block No	Lot No.	Lot Qualifier	Account No.	Deed Book	Deed Page	Class	Property Location
SITNICK, MARVIN & CHERYL CO-TRUSTEE	252	150.02	6			07363	00292	2	4 WOODVILLE TERRACE
SITRIN, MELISSA	935	203.19	7			06103	00126	2	49 MICHELLE LANE
SITTERLE, RAJMUND & ANNA	557	163.09	1	C0087		05193	02546	2	87 DEVONSHIRE COURT
SIVAGURUNATHAN, PRABU	987	205.02	4			07204	01273	2	8 DURHAM COURT
SIVAKUMARAN, SUNDARRAJAN & SIVAKATA	620	163.22	45	C3708		07079	03174	2	3708 ROYCE COURT
SIVAKUMARAN,SUNDARRAJAN & CHANDHINI	813	180.03	20			63598	01642	2	21 LAWRENCE COURT
SIVARAMAN, ILANGO & ILANGO, SANDHYA	133	140.02	83.01	C0412		07340	00797	2	4 STEELE PL APT M
SIVASUBRAMANIAN, SUDHAKAR	366	152.01	18			07148	01968	2	8 POST COURT
SIVASUBRAMANIAN, RAJESH & VINAYAGALA	517	163.05	101.31	C109A		07318	00228	2	9A PASSE COURT
SIVASWAMY,ASHOK & ANITHA SHEVASANKE	104	64	5			07364	03053	2	3 HAWLEY ROAD
SIVRIVER, ROMAN & INA	971	204.06	54			07124	03846	2	24 TALLY HO TRAIL
SIWIEC, MARIUSZ & MARVA M	971	204.06	64			06336	02465	2	6 RENARD ROAD
SIXT, ERNEST & LIZA	189	145.02	17			06028	00447	2	1313 ORCHARD DRIVE
SIXT, ERNEST & LIZA	189	145.02	18			05650	00406	2	1309 ORCHARD DRIVE
SIXT, ERNEST & LIZA	496	163.05	1.01	C1028		05318	03195	2	808 EVES DRIVE 2S
SKAAR, ARTHUR L JR & CYNTHIA	131	140.02	56			06065	03147	2	81 WEBER AVENUE
SKAKUM, MICHELLE & JONATHAN	465	155.01	57			07259	03051	2	14 MEADOWBROOK DRIVE
SKALA, CLINTON & STACEY	908	203.05	38			02171	00755	2	37 BEVERLY DRIVE
SKELTON, CORINNE N & PATRICK	399	153.05	22235			07290	03892	2	721 E. BROOKSIDE LANE
SKG 15 ILENE COURT, LLC	878	200.05	4	C0010		06900	00431	4B	15 ILENE COURT
SKG 15 ILENE COURT, LLC	879	200.05	4	C0012		06900	00436	4B	15 ILENE COURT
SKIBICKI, JOHN & GLÉNDÁ	372	152.06	17			06256	03238	2	8 LINDSTROM DRIVE
SKIBNIEWSKA, JADWIGA	633	167	11			07128	03231	2	222 LONG HILL ROAD
SKIENDZIEL, JOHN & ANNETTE	137	141	2.03			06659	03395	2	129 SUNNYMEAD ROAD
SKIKUS, JOHN & SHERRY	1006	205.10	21			06275	00153	2	13 D'ALTRUI DRIVE
SKILLMAN, KENNETH E & NANCY H	1095	207.10	28			01486	00160	2	5 ALLEN COURT
SKOBO, JARED M & ALLISON C	715	175.06	65			06951	00458	2	5 MONFORT DRIVE
SKOBO, MARILYN TRUSTEE	569	163.21	4	C0801		06876	03375	2	801 VICTORIA COURT
SKOBO, RONALD & VIVIAN	103	63	4					2	7 CLAUDIA ROAD
SKOBO, RONALD M & VIVIAN	840	183.01	69			06633	02614	2	15 ANNE STREET
SKOCZEK, KRZYSZTOF & ANNA	441	153.13	1	C0980		06933	01328	2	980 ROBIN ROAD
SKOCZYLAS, MARCIN & KAROLINA	45	13.01	28			06792	00752	2	808 CLAWSON AVENUE
SKOCZYPEC, PETER & FRESIA C	868	199	89			02227	00875	2	47 ROYCE BROOK ROAD
SKOK, DOROTHY J	68	48	6			05957	00465	1	RIVER ROAD
SKOK, DOROTHY J	185	145	11			05957	00465	2	560 RIVER ROAD
SKOLÉ, KEVIN S & JACQUELINE P	51	14	12.03			06507	02608	2	949 RIVER ROAD
SKOLNICK, JOSHUA D. & PATERNO, J.	904	203.03	14			07204	01329	2	15 SUGAR MILL ROAD
SKOLNIK, ALAN & ROSE MARIE	1000	205.06	8			02192	00703	2	12 BAIRD DRIVE
SKORNY, VIRGINIA	417	153.08	68	C0226		01959	00718	2	524 ANDRIA AVE APT 226
SKRABAL, ROBERT W & MELISSA R	693	174.06	3			01865	00853	2	27 STARVIEW DRIVE
SKYMANOR PROPERTIES, LLC	331	151.13	20.02			06501	03847	1	521 FARM ROAD
SLABINSKI, RADOSLAW & AGNIESZKA	385	153.05	22037			07247	03079	2	436 TALL OAK LANE
SLAKTOWICZ, JOHN C & SUSAN G	487	163.04	100	C1804		01739	00187	2	1804 WILSHIRE COURT
SLATER, LILIANA	566	163.21	4	C0401		07357	02267	2	401 WINDSOR COURT
SLAVIK, ALLAN & REGINA	635	168	2			06483	03674	2	780 AMWELL ROAD
SLD, LLC	169	142	23.10	C0005		06168	01626	4B	330 ROYCEFIELD RD UNIT D
SLEIGHT, SHIRLEY	512	163.05	1.05	C3123		02033	00053	2	3123 REVERE COURT
SLIM, RONY & TEREZ J.	480	163.02	19.22			07215	02351	2	9 UPDIKE AVENUE
SLINSKY, THOMAS F & SHARON R	363	152	9.19			01916	00526	2	41 DITMARS CIRCLE
SLIPEK, EDWARD F & SHARON	722	175.08	72			01743	00072	2	49 MARSHALL ROAD
SLIWA, WALTER JOSEPH III & BETHANY	704	175.02	16			07204	03787	2	144 WESCOTT ROAD
SLOAN, CHERYL E	535	163.06	3	C2312		02248	00202	2	107 BLUEBIRD DRIVE 1B
SLOAN, STEVEN J & PAMELA A	176	142.03	29			01846	00626	2	10 WOLFE DRIVE
SLUKA, KEVIN & DAWN R	247	149.16	14			05411	00276	2	4 O'NEAL COURT
SLUTZKY, ELIZABETH	588	163.21	6	C0622		07132	01083	2	500 AUTEN ROAD 2B
SM PROPERTIES GROUP LLC	514	163.05	100	C0102		06734	02115	4A	491 AMWELL RD UNIT 103
SMAEIL, TARAK	542	163.08	1	C1408		06159	02011	2	914-H MERRITT DRIVE
SMALL, BRIAN E & LYNN M	1040	205.21	40			06885	01589	2	15 HOLECOMB DRIVE
SMALLWOOD, WM L JR & SUEHR, S	785	178.02	8			01439	00766	2	15 ALPINE COURT
SMART, SHEILA A D & SMART,DAVID G P	1064	207	1.03			02263	00111	2	604 HILLSBOROUGH ROAD
SMART, TRACEY	349	151.16	120			06945	01357	2	110 EASTWICK COURT
SMILOWITZ, JEFFREY & MARGARET M	781	178.01	62			01571	00876	2	87 CRICKHOLLOW COURT
SMIRCICH, ALEXANDER J	485	163.04	100	C1401		07016	01761	2	1401 ST. JAMES COURT
SMITH RICHARD C	438	153.13	1	C0903		01592	00664	2	903 ROBIN ROAD
SMITH, BETHANN	336	151.15	117			01840	00394	2	111 SOUTH TRIANGLE ROAD
SMITH, BRYAN MICHAEL	784	178.02	1			07291	03171	2	1 ALPINE COURT
SMITH, CAROL V	408	153.08	68	C0045		02310	00815	2	18 DEANNA DR APT 45

Taxing District 10 Hillsborough Twp

18 Somerset County

Name of Owner Additional Owners	Page No.	Block No	Lot No.	Lot Qualifier	Account No.	Deed Book	Deed Page	Class	Property Location
SMITH, CATHERAN	314	151.09	97	C0084		06153	02238	2	11 BATEMAN WAY
SMITH, CHRISTINE	335	151.15	106			06653	01130	2	71 HAVERFORD COURT
SMITH, CHRISTOPER & RACHEL	956	204	44.08			02312	00170	2	214 FAIRFIELD LANE
SMITH, CHRISTOPHER M	49	13.04	4.11			06297	00660	2	16 NORZ DRIVE
SMITH, CRAIG P & DONNA M	396	153.05	22190			01685	00581	2	531 BROOKSIDE LANE
SMITH, DARREN M & F DIANA	23	9.01	1			02087	00218	2	1 PICKET PLACE
SMITH, DARREN W & LAURA E LAMBERT	52	16	5			05796	00465	2	93 EQUATOR AVENUE
SMITH, DIMITRI & TISCHA	961	204.03	19			06990	00507	2	19 PIEDMONT PATH
SMITH, FRANCIS C & CATHLEEN M	17	8	18.01			06066	01184	2	749 AMWELL ROAD
SMITH, GREGORY & ANN BARRETT	961	204.03	15			01399	00656	2	1 PIEDMONT PATH
SMITH, GREGORY D & MOIRA A	660	171	112.02			07045	01593	3A	6 DAVIDS LANE
SMITH, GREGORY D & MOIRA A	660	171	112.02	Q0539		07045	01593	3B	6 DAVIDS LANE
SMITH, HARRIETTE J	774	178	13.12			07064	03150	2	33 MANOR DRIVE
SMITH, HARRY B & VERA S TRUSTEES	698	175	34.02			05769	02643	2	112 EAST MOUNTAIN ROAD
SMITH, JANICE S	304	151.06	70			07365	03047	2	16 FISHER DRIVE
SMITH, JASON BRIGHT & JUSTIN F.	558	163.09	1	C0103		07191	02882	2	103 DEVONSHIRE COURT
SMITH, JASON	649	171	7			07314	03515	2	276 LONG HILL ROAD
SMITH, JENNIFER H	635	167	15.11			06668	01071	2	66 WERTSVILLE ROAD
SMITH, JEROME G & VIRGINIA M	186	145	30			05609	01507	2	3 VAN FLEET COURT
SMITH, JOHN S & NANCY D	953	204	16			05895	02305	2	222 AMWELL ROAD
SMITH, JOHN W & YVETTE C	378	153	7			05316	00887	2	370 TRIANGLE ROAD
SMITH, JOSEPH A & FERN W	982	204.14	19			06764	02938	2	8 CRAY COURT
SMITH, KELLY	384	153.05	22023			02258	00754	2	408 TALL OAK LANE
SMITH, MATHEW	678	174	137			07231	01110	2	363 ZION ROAD
SMITH, MATTHEW & CHRISTINA	966	204.05	4			05648	02164	2	17 FOX CHASE RUN
SMITH, MATTHEW D & HUNT, MELINDA	54	20	14			01745	00184	2	10 SIXTH STREET
SMITH, MATTHEW D & MELINDA HUNT	54	20	13			06044	03009	1	SIXTH STREET
SMITH, MICHAEL & MELISSA M-	255	150.02	49			05624	03383	2	52 VAN ZANDT DRIVE
SMITH, MICHAEL	747	177	24.03			05145	03864	2	107 MOUNTAIN VIEW ROAD
SMITH, MILDRED E	99	60	14			06959	00494	2	114 HAMMLER ROAD
SMITH, MONSURAT O	403	153.07	68.01	C0206		05975	03742	2	521 ANDRIA AVE APT 206
SMITH, NEGUNA	604	163.22	5	C3134		07394	03865	2	31-34 BLOOMINGDALE DRIVE
SMITH, ORIN & VALERIE	191	145.02	45			05973	02251	2	772 RIVER ROAD
SMITH, PATRICIA L	718	175.08	19			06470	00399	2	514 HOAGLAND COURT
SMITH, PAUL M & SUZANNE E	249	150	8.02			06097	00576	2	147 BEEKMAN LANE
SMITH, PETER J	417	153.08	68	C0225		01653	00419	2	524 ANDRIA AVE APT 225
SMITH, PETER R & PATRICIA P	371	152.06	5			01744	00001	2	30 LINDSTROM DRIVE
SMITH, RAYMOND W II	203	147	4			06819	01276	2	1334 ORCHARD DRIVE
SMITH, RICHARD & SANDRA	1076	207.02	2					2	28 SURREY DRIVE
SMITH, ROBERT H & VALERIE	539	163.08	1	C0901		02130	00294	2	916-A MERRITT DRIVE
SMITH, ROGER C	808	180.01	15			02023	00252	2	24 BROOK DRIVE
SMITH, STROUBE J II & LAURIE J	914	203.09	9			01742	00362	2	3 DUNCAN COURT
SMITH, THOMAS A & YOUMIKO	251	150.01	19			05574	01208	2	43 VAN ZANDT DRIVE
SMITH, THOMAS B JR	762	177.06	18			01430	00052	2	484 AMWELL ROAD
SMITH, TIMOTHY S & ANN MARIE	273	150.12	14			02332	00814	2	97 RIVENDELL ROAD
SMITH, YANNICK C., TRUSTEE	982	204.14	13			07186	01929	2	23 FRANCIS DRIVE
SMOLDER, WILLIAM M & RAMONA	893	200.10	11.01			01644	00651	2	116 STEINMETZ ROAD
SMOLINKA, MICHAEL R & MARLOW M B	484	163.04	100	C1305		06727	00508	2	1305 ST. JAMES COURT
SMOLINKA, RICK J & DEBORAH L	997	205.05	17			01922	00686	2	5 BAIRD DRIVE
SMYRSKI, CATHERINE E	476	161	19			07044	00281	2	6 CUMBERLAND ROAD
SMYTH, MEGAN	908	203.05	34			07374	01556	2	47 BEVERLY DRIVE
SMYTH, WARREN & DONNA	154	141.06	29			07389	02874	2	8 PRICE CIRCLE
SNIPES, CARL B JR & MARJORY S	772	177.13	60			01404	00297	2	34 STONEYCK DRIVE
SNOW, JOHNATHAN	394	153.05	22158			07011	01581	2	450 BROOKSIDE LANE
SNOWDON, MICHAEL & JESSICA	926	203.14	61			07054	02064	2	600 TOWNSHIP LINE ROAD
SNYDER, ALBERTA E	741	175.18	5.01					1	EAST MOUNTAIN ROAD
SNYDER, ALBERTA E	741	175.18	19					2	34 EAST MOUNTAIN ROAD
SNYDER, DIANE	278	150.13	15			05019	03759	2	194 BYWATER WAY
SNYDER, FAITH E	357	151.20	1	C1209		06002	02968	2	1209 WASHINGTON COMMON
SNYDER, KENNETH & SCHWARTZ, VICKI	712	175.06	13			05254	02141	2	607 VAN LIEW COURT
SNYDER, NEAL A & ELIZABETH	834	183	2			06890	02151	2	214 SUNNYMEAD ROAD
SNYDER, PAUL E & SYLVIE M	47	13.03	1			07048	00633	2	35 DEER PATH
SNYDER, WALTER	118	90	9					1	SOUTH 20TH STREET
SNYDER, WALTER	118	90	10					1	ROOSEVELT AVENUE
SNYDER, WALTER	118	90	13					2	2100 ROOSEVELT AVENUE
SO, CHAKHAY & LORETTA	251	150.01	14			07129	02960	2	37 VAN ZANDT DRIVE
SO, JAMES C	527	163.06	2	C1531		06778	01082	2	299 GEMINI DRIVE 3A

Taxing District 10 Hillsborough Twp

18 Somerset County

Name of Owner Additional Owners	Page No.	Block No	Lot No.	Lot Qualifier	Account No.	Deed Book	Deed Page	Class	Property Location
SO, VINCENT M & ANITA	1024	205.15	82			07040	02397	2	6 LUCAS DRIVE
SOARES, PETER J & TINA	284	151	12.37			02125	00800	2	102 MITCHELL CLOSE
SOARES, RENEE T	1017	205.13	26			07052	03422	2	9 MC MANNUS DRIVE
SOBIN, BARBARA D	154	141.06	22			06859	01092	2	19 BELLIS CIRCLE
SOBIN, JAMIE & WILSON, KARA	779	178	13.72			07242	00137	2	3 ESTATE ROAD
SOBLICK, LUZ ADRIANA	231	149.08	17			05784	02494	2	16 DRAKE ROAD
SOCHACKI, BENEDETTA T	768	177.13	1			01675	00431	2	786 ROUTE 206
SOCHACKI, KEVIN K & HELEN A	792	178.02	170			01910	00707	2	110 LONG ACRE COURT
SOFFER, DANIEL G	1	1	8			07048	02893	2	406 THREE BRIDGES ROAD
SOHNI, DEVAN & NIDHI	89	58	72.111			06659	03786	2	33 NOSTRAND ROAD
SOHNLE, STEVEN & PATSY	273	150.12	12			06758	02414	2	105 RIVENDELL ROAD
SOISSON, STEPHEN M & LORRAINE A	186	145	34			02295	00419	2	6 VAN FLEET COURT
SOJITRA, BHAVESH & AARTI	1012	205.11	63			07159	01495	2	12 HORSESHOE DRIVE
SOJITRA, CHETAN & SEJAL	192	145.03	1			07386	03222	2	52 CHAMBERLAIN DRIVE
SOLANKI, KIRIT & HIMSUTA K	1055	205.31	9			05927	02534	2	18 MACK DRIVE
SOLANKI, TRIPTI	1013	205.11	65			07327	03541	2	8 HORSESHOE DRIVE
SOLANKI, UMESH & DIPIKA	226	149.06	16			05979	03163	2	31 LONGFIELD DRIVE
SOLAREK, DANIEL B & MARGO F	797	178.02	250			01560	00570	2	79 BERKSHIRE COURT
SOLAREK, JEANINE M & ANN MARIE	472	159	13			05384	01588	2	8 WESTBROOK AVENUE
SOLAREK, SAMUEL	491	163.04	100		C2507	06534	03747	2	2507 BALMORAL COURT
SOLAZZO, TONY F. & DANIELLE L.	701	175	93			07116	01002	2	326 THATCHER TERRACE
SOLIMAN, MARIANE	462	153.19	1		C0329	07207	00546	2	32-9 FARM ROAD
SOLOMAYER, LAWRENCE & CHARLES	369	152.05	7			07405	02228	2	10 FIELDHEDGE DRIVE
SOLOMITA, BRIAN D	496	163.05	1.01		C1021	06904	03624	2	808 EVES DRIVE 1L
SOLOMON, MARGO & JOEL	165	141.11	27			07410	02435	1	41 KLINE ROAD
SOLOVEY, ALEXANDER	336	151.15	111			07039	01898	2	59 HAVERFORD COURT
SOLTIS, RYAN	668	174	1.02			06313	01570	2	205 ZION ROAD
SOLTYS, KAREN	79	58	37			07102	02789	2	170 JOHANSON AVENUE
SOLY, ELLEN E	63	37	1					1	TENTH STREET
SOLY, ELLEN E	63	37	2					1	HALL AVENUE
SOLY, ELLEN E	64	37	4					2	67 NINTH STREET
SOLY, ELLEN E	64	37	5					1	NINTH STREET
SOLY, ELLEN E	64	37	14					1	TENTH STREET
SOLY, ELLEN E	64	37	15					1	TENTH STREET
SOMAN, NARENDRA & KANCHAN	88	58	72.86			05764	01580	2	75 NOSTRAND ROAD
SOMAN, NARENDRA A & KANCHAN N	1036	205.19	31			06863	00819	2	105 LABAW COURT
SOMERS, JOAN	789	178.02	135			01506	00619	2	66 CHESTNUT COURT
SOMERSET COUNTY IMPR AUTHORITY	34	12	13			07048	02981	15C	AMWELL ROAD
SOMERSET COUNTY IMPR AUTHORITY	169	142	23.02			06100	03404	15C	360 ROYCEFIELD ROAD
SOMERSET COUNTY IMPR AUTHORITY	699	175	39.02			07048	02981	15C	PLEASANT VIEW ROAD
SOMERSET COUNTY IMPR AUTHORITY	744	175.18	39.04			07048	02981	15C	38 EAST MOUNTAIN ROAD
SOMERSET COUNTY IMPR AUTHORITY	898	201	9			07073	00439	15C	HILLSBOROUGH ROAD
SOMERSET COUNTY PARK COMMISSION	674	174	80.01			02210	00746	15C	EAST MOUNTAIN ROAD
SOMERSET COUNTY	683	174	202			07216	00305	15C	451 LONG HILL ROAD
SOMERSET PARK CONDOMINIUM ASSOC	552	163.08	1		P0001			15F	MARSHALL ROAD
SOMERSET PARK CONDOMINIUM ASSOC	552	163.08	9		P0002			15F	GEMINI DRIVE
SOMERSET PARK CONDOMINIUM ASSOC	553	163.08	12		P0003			15F	GEMINI DRIVE
SOMERSET PARK CONDOMINIUM ASSOC	553	163.08	16		P0004			15F	GEMINI DRIVE
SOMERSET PARK CONDOMINIUM ASSOC	562	163.09	6		P0005			15F	MARSHALL ROAD
SOMERSET VALLEY PLAYERS	26	11	23			01428	00796	15D	689 AMWELL ROAD
SOMERSET VALLEY YOUNG MEN'S ASSOCIA	34	12	22			01952	00596	15D	19 EAST MOUNTAIN ROAD
SOMMERS, DINA	871	199	133			06306	00741	2	18 GARRETSON LANE
SOMUVEERAPPAN, MANIKANDAN	516	163.05	101.24			07148	01391	2	17 CPL. LANGON WAY
SONDEJ, DANIEL & MARZENA	844	183.05	3			06951	03175	2	33 CLAREMONT DRIVE
SONDHI, MOHIT	95	58.01	32			07082	00277	2	60 NOSTRAND ROAD
SONG, GRACE & SONG, J Y & SHIM, J W	200	145.09	9			06156	00221	2	16 COPE COURT
SONG, YU & DAN LI	85	58	72.49			02096	00640	2	92 NOSTRAND ROAD
SONI, SANKET	297	151.02	56			06996	00546	2	28 FLEMMING DRIVE
SOOD, RAJIV & NAMRATA	818	180.07	22			06356	02928	2	7 LAWRENCE COURT
SOONG, RICK & LANA K YAU TRUSTEES	561	163.09	6		C0403	06782	00464	2	665-D DOVER COURT
SOONG, RICK & YAU, LANA	164	141.11	19			07113	03205	2	57 KLINE ROAD
SOPER, MICHAEL A & GLEESON, CONNOR	432	153.12	1		C0626	07376	00517	2	626 ROBIN ROAD
SOPER, ROBERT & REBECCA	869	199	102			07317	03725	2	79 ROYCE BROOK ROAD
SOPKO, FREDERICK & JACQUELINE	43	13.01	13					2	42 DEER PATH
SOPKO, MICHAEL SR	117	86	10			02220	00450	1	CAMPLAIN ROAD
SOPKO, MICHAEL	117	86	11			01890	00128	2	2127 CAMPLAIN ROAD
SOPKO, MICHAEL	117	86	12			01890	00132	1	CAMPLAIN ROAD

Taxing District 10 Hillsborough Twp

18 Somerset County

Name of Owner Additional Owners	Page No.	Block No	Lot No.	Lot Qualifier	Account No.	Deed Book	Deed Page	Class	Property Location
SOPKO, WILLIAM & VINCENZA ADRIANA	636	168	4.02			01994	00423	2	217 LONG HILL ROAD
SORA, SELCUK & MAYBELLE	262	150.04	30			07212	02861	2	116 PERRINE PIKE
SORBERA, PETER & NINA	932	203.16	56			05901	02431	2	10 APPLE HILL ROAD
SORBINO, JAMES P JR. & ANNETTE	606	163.22	5	C3521		07240	03558	2	35-21 BLOOMINGDALE DRIVE
SORENSEN, ERIN M	352	151.20	1	C0106		07098	01636	2	106 COLUMBIA COMMON
SORIANO, DEBRA	526	163.06	2	C1443		05983	00233	2	303 GEMINI DRIVE 4C
SORIANO, JOSEPH A	241	149.12	8			02081	00831	2	29 PETERSON ROAD
SORRENTINO, DARREN & BRAAK,DANIELLE	1066	207.01	22			06373	03716	2	26 STURWOOD DRIVE
SOSALE, NAGENDRA & NAGAMANI	734	175.11	61			01547	00199	2	554 PLEASANT VIEW ROAD
SOTIRHOS, ANDREW & JOANNE	1018	205.13	42			05881	00066	2	10 SMITH COURT
SOTO, EMMANUEL & OCASIO, LIZETTE	796	178.02	224			07412	00743	2	131 HOLLOW OAK COURT
SOURAPU, SUNILKUMAR & SRINIVASULU,	349	151.16	128			07187	01028	2	115 EASTWICK COURT
SOUTH BRANCH ESTATES, HOA INC	43	13.01	8.12			06800	03456	1	2 GUERRERA CT-BASIN
SOUTH BRANCH ROAD FARM #1 LLC	211	148	20			06589	01081	1	SOUTH BRANCH ROAD
SOUTH BRANCH ROAD FARM #2, LLC	213	148	38			06589	01086	1	SOUTH BRANCH ROAD
SOUTO, PAMELA J	490	163.04	100	C2501		06791	00558	2	2501 BALMORAL COURT
SOWERS, JEFFREY M & HEIDI W	1028	205.15	139			05840	03446	2	15 GUMBLE COURT
SOWINSKA, MARIA C/O GORNEY, ED ESQ	393	153.05	22146			05198	03863	2	426 BROOKSIDE LANE
SOWINSKI, ANTHONY & RENEE	730	175.11	2			05533	00748	2	4 MARSHALL ROAD
SOYAL, AYSEGUL & DELAPENA ZEYNEP	412	153.08	68	C0107		06747	00437	2	38 DEANNA DR APT 107
SOYAL, AYSEKUL	470	158	5			07050	02161	2	24 CRESTWOOD AVENUE
SOZIO, R & C ; SOZIO, S J	576	163.21	4	C4422		06448	01705	2	44-22 BLOOMINGDALE DRIVE
SPAGNOLA FAMILY LIVING TRUST	23	10	3.01			05826	03454	1	RIVERSIDE DRIVE
SPAGNOLA FAMILY LIVING TRUST	30	12	1.01			05826	03454	2	782 RIVERSIDE DRIVE
SPAGNOLA, DARLENE	519	163.06	2	C0713		06721	00886	2	247 GEMINI DRIVE 1C
SPAGNUOLO, JAY V	30	12	1.06			05678	01641	2	833 CLAWSON AVENUE
SPALLUTO, MICHAEL & NANCY	1078	207.02	25			06991	03092	2	11 STEEPLE DRIVE
SPANIA CONTRACTORS, LLC	112	66.01	2			06832	02849	4A	95 OLD CAMPLAIN ROAD
SPANIOL, MICHAEL D	793	178.02	190			06867	01663	2	150 STRATFORD COURT
SPANO, DANIEL R & DIANE	935	203.19	6			01934	00635	2	47 MICHELLE LANE
SPANO, FRANCIS A & MARY T	934	203.18	3					2	6 BARBARA DRIVE
SPARKES, BRUCE & KATHLEEN M	719	175.08	25			01621	00071	2	507 HOAGLAND COURT
SPARKS, ADAM & SAEMI	929	203.16	24			06689	01772	2	8 ERIC COURT
SPECIALE, NICHOLAS E & CHERYL L	584	163.21	5	C5521		02053	00857	2	55 TAURUS DRIVE 2A
SPEKTOR, ALEXANDER & ALLA	442	153.13	1	C0994		05583	02984	2	994 ROBIN ROAD
SPELLMAN, JOHN F & SPELLMANOVA, JANA	899	202	10			05150	03640	2	238 HILLSBOROUGH ROAD
SPENCE, ROBERT & LIBIS	741	175.18	6			02143	00811	2	342 SOUTH BRANCH ROAD
SPENCER, DOROTHEA	460	153.19	1	C0281		06727	00828	2	28-1 FARM ROAD
SPENCER, EDWARD & MEREBY, SARAH	275	150.12	40			07373	00472	2	39 SNOWBOURN PLACE
SPENCER, FRANKLIN R, MARGARITA &	458	153.15	1	C7617		05687	02759	2	76-Q FARM ROAD
SPENCER, FREDERICK & RENETTA	48	13.03	12			02036	00726	2	13 DEER PATH
SPENCER, JOHN D & BARBARA R	637	168	6.03					2	754 AMWELL ROAD
SPENCER, LAWRENCE G JR	341	151.16	1.03	C1809		07045	02417	2	1809 WILLIAM AND MARY CMN
SPENCER, VERNON & WILSON-SPENCER, E	611	163.22	6	C2343		07346	03820	2	23 BLOOMINGDALE DRIVE 4C
SPG HILLSBOROUGH, LLC	180	143	12.01			07352	02317	1	315 ROYCEFIELD ROAD
SPILATRO, ANDREW	458	153.15	1	C7618		06883	01854	2	76-R FARM ROAD
SPILLER, JEREMY & AMY VILLANO-	696	175	33.05			06588	03304	2	72 EAST MOUNTAIN ROAD
SPILLER, JEREMY M & AMY VILLANO-	435	153.12	1	C0854		06426	00871	2	854 ROBIN ROAD
SPILLETTI, NUNZIO	538	163.08	1	C0507		05483	01490	2	926-B MERRITT DRIVE
SPINA, ROBERT ALAN & SANDRA	699	175	38.01			06705	01554	2	309 MOUNTAIN VIEW ROAD
SPINELLI, CARMINE & MARKEY, JOSEPH	625	163.22	46	C3505		06799	03280	2	3505 RICHMOND COURT
SPINELLI, JOHN & OLGA	190	145.02	29			01866	00010	2	6 CARROLL DRIVE
SPINELLI, MICHAEL & DAWN	18	8	26			05436	03323	2	773 AMWELL ROAD
SPINELLI, RICHARD A & FRIEDA M TRST	18	8	27			06891	01208	2	775 AMWELL ROAD
SPINRAD, JULIE B	215	149.01	18			06823	02254	2	61 ROHILL ROAD
SPINRAD, LAWRENCE A	602	163.22	4	C4134		07047	02149	2	41-34 BLOOMINGDALE DRIVE
SPISSO, BRIAN JR	432	153.12	1	C0702		07047	03443	2	702 ROBIN ROAD
SPITALERE, GLEN	526	163.06	2	C1514		07381	03649	2	299 GEMINI DRIVE 1D
SPITZER, DERRITH	995	205.04	29			07094	01606	2	25 MACK DRIVE
SPITZER, MICHAEL	217	149.03	3			07066	01849	2	23 VAN BOLTON ROAD
SPITZLEI, STEVE & KLEIN, LAURIE	11	5	45.01	Q0106		02310	00344	3B	259 HOCKENBURY ROAD
SPITZLIE, STEVE & KLEIN, LAURIE	11	5	45.01			02310	00344	3A	259 HOCKENBURY ROAD
SPONENBERG, SAM E & ROSALIE	371	152.06	11					2	20 LINDSTROM DRIVE
SPORMAN, LISA	677	174	129			01730	00463	2	343 ZION ROAD
SPORMAN, WENDY S	353	151.20	1	C0305		06486	00093	2	305 COLUMBIA COMMON
SPORMAN, WILLIAM & WENDY	851	191	26.25			06614	00274	2	1301 MILLSTONE RIVER ROAD
SPORN, CHRISTOPHER MICHAEL & R.,	590	163.21	6	C0731		07238	00571	2	510 AUTEN ROAD 3A

Taxing District 10 Hillsborough Twp

18 Somerset County

Name of Owner Additional Owners	Page No.	Block No	Lot No.	Lot Qualifier	Account No.	Deed Book	Deed Page	Class	Property Location
SPORN, JEFFREY I & LINDA M	870	199	113			01832	00589	2	98 ROYCE BROOK ROAD
SPORN, JEREMY & COLLEEN	710	175.05	31			06952	01662	2	732 DE CAMP DRIVE
SPORNIAK, OKSANA	1045	205.25	11			07159	00150	2	21 GALLIGEN DRIVE
SPOTTO, DANIEL & WANKEL, SUSAN	583	163.21	5	C5513		05223	01182	2	55 TAURUS DRIVE 1C
SPRAGUE, VIRGINIA	691	174.04	79			02319	00870	2	213 DAVAL ROAD
SPRINT-UNITED TELEPHONE CO TAX DEPT	1006	205.10	16			01973	00660	4A	HILLSBOROUGH ROAD
SPROFERA, STEVE J & SUSAN R	936	203.19	13			01500	00696	2	61 MICHELLE LANE
SPROUL, JARED S. & LAUREL G.	147	141	129			07208	02132	2	68 KLINE ROAD
SPROVIERI, PATRICE	766	177.11	3			06629	00411	2	352 HOMESTEAD ROAD
SPRUILL, HOWARD R & BEVERLY L	975	204.07	20			02013	00290	2	201 FAIRFIELD LANE
SPYCHALSKI, THOMAS A & JEAN M	869	199	107			01517	00740	2	101 ROYCE BROOK ROAD
SQUAZZO, MARY ELLEN	550	163.08	1	C2604		02167	00334	2	676-D MARSHALL ROAD
SREDZINSKA, REGINA	551	163.08	1	C2806		02355	00843	2	668-D2 MARSHALL ROAD
SREENATH, KRISHNAMURTHY & GEETHA	162	141.10	30			07290	01964	2	6 POTTER ROAD
SRIDHAR, NAGAKUMAR & BHAVANI	573	163.21	4	C4022		05645	02923	2	40-22 BLOOMINGDALE DRIVE
SRINIVASAN, RAGHURAM & SANTHA R	816	180.06	14			06656	02948	2	51 ROUSER WAY
SRINIVASAN, SATISH & SRIDHARA, SHUB	776	178	13.27			07240	02449	2	18 MANOR DRIVE
SRINIVASAN, SHANKAR S & VRUNDA	246	149.16	1			06015	03191	2	1 LANE ROAD
SRIPADA, RADHAKRISHNA & SIRISHA	88	58	72.97			06329	02940	2	57 NOSTRAND ROAD
SRIPURAM, SPURTHI V	1050	205.29	17			07047	00707	2	8 LA TOURELLE DRIVE
SRITHARAN, BHARATH T & DEEPA	1046	205.26	3			06449	01910	2	5 MC CARLES DRIVE
SRIVASTAVA, AMIT K. & MALLADI, V.	946	203.23	53.03			07141	01689	2	5 WHETHERELL ROAD
SRIVASTAVA, NEERAJ & NISHA	1039	205.21	25			06760	03267	2	45 HOLECOMB DRIVE
SROUJI, MATILDA & HANI	407	153.08	68	C0029		07164	03604	2	16 DEANNA DR APT 29
SROUR, ALBERT & RIMA	1102	209	1			06930	02665	2	11 STAGECOACH WAY
ST CLAIR, DORIAN A	530	163.06	3	C1834		05513	01657	2	112 BLUEBIRD DRIVE 3D
ST JOHN, HOLLY	552	163.08	1	C2903		06264	03503	2	662-C MARSHALL ROAD
ST LAURENT, PRISCILLA & SCHOENDORF	919	203.12	8			07231	01584	2	1 SCOTT DRIVE
ST MARY & ST ATHANAEIUS COPTIC CH	632	167	1			05985	02890	2	810 AMWELL ROAD
ST MARY & ST ATHANASIU COPTIC ORTH	140	141	31.01			06798	02987	2	211 ROUTE 206
ST MARY & ST ATHANASIU COPTIC ORTH	140	141	31.01	X		06798	02987	15D	211 ROUTE 206
ST MARY GREEK CATHOLIC CHURCH	110	65.04	3					1	BROOKS BOULEVARD
ST MARY GREEK CATHOLIC CHURCH	110	65.04	3	X				15D	1900 BROOKS BOULEVARD
ST PETER & PAUL ORTHODOX CHURCH	837	183.01	39					15E	1166 MILLSTONE RIVER RD
STAATS, BRIAN A	1052	205.30	22			07270	03708	2	134 WOODS ROAD
STAATS, GARRY JR	182	144	15					2	395 NEW CENTRE ROAD
STAATS, GREGORY R & JANE M	558	163.09	1	C0101		01583	00855	2	101 DEVONSHIRE COURT
STAATS, KAHLER E	137	141	2.02			06877	01318	2	149 SUNNYMEAD ROAD
STABILE, FRANK	796	178.02	230			07008	00128	2	119 HOLLOW OAK COURT
STABILE, ROBERT J & JAONNE M	224	149.05	9			02277	00899	2	91 ROHILL ROAD
STACK, W BRIAN & BEVERLY R	290	151	13.08			02155	00687	2	6 BURRIS ROAD
STACKHOUSE, STEPHEN C JR & AMANDA	100	60	17			06971	02798	2	6 GAIL ROAD
STADNITSKI, ROMAN & HALYNA MARYNETS	360	151.20	1	C2401		06275	03081	2	2401 JAMESTOWN COMMON
STADTMUELLER, PETER K & MARIA A	483	163.04	100	C1102		01922	00761	2	1102 TUDOR COURT
STAFFORD, AMBROSE	260	150.04	3			07052	02512	2	64 PERRINE PIKE
STAFFORD, D E & A TRUSTEES	648	171	5.09			02345	00628	2	268 LONG HILL ROAD
STAFFORD, HANNAH J	298	151.03	13			06463	00935	2	63 FLEMING DRIVE
STAFFORD, NICOLE	567	163.21	4	C0504		07173	03510	2	504 WINDSOR COURT
STAGNITTI, LISA & CUCINELLO, M	570	163.21	4	C0815		06254	02694	2	815 VICTORIA COURT
STAHL, DIANE	676	174	105.01			06391	03524	2	283 ZION ROAD
STAHL, THOMAS R & ELIZABETH B	639	169	1			06905	03359	2	101 WERTSVILLE ROAD
STAINKEN, MARIE ANN	190	145.02	30			06945	01181	2	4 CARROLL DRIVE
STAINNER, ARTHUR J. & ROSALIE R.	693	174.05	10			07124	02362	2	16 MURRAY DRIVE
STALA, WALTER R	511	163.05	1.05	C3107		01959	00020	2	3107 REVERE COURT
STAMBAUGH, TARA LYNN	35	12	29.02			06766	03422	4A	47 EAST MOUNTAIN ROAD
STAMBO, MICHAEL J & EILEEN J	370	152.05	21			06118	00334	2	11 LAUREL DRIVE
STAMBOULI, MICHAEL&SIBAJA, VICTORIA	399	153.05	22226			07335	03274	2	705 E. BROOKSIDE LANE
STAMLER, ERIC IGOR & ELLA	255	150.02	47			02241	00875	2	48 VAN ZANDT DRIVE
STAMLER, JOHN	712	175.06	14			05776	02780	2	609 VAN LIEW COURT
STAMLER, WILLIAM	358	151.20	1	C2101		02309	00424	2	2101 JAMESTOWN COMMON
STAMPOULOS, EVAN & CATHY	377	152.07	15			05956	01947	2	13 LINDSTROM DRIVE
STANCZUK, ANDY	792	178.02	169			05425	02311	2	108 LONG ACRE COURT
STANISLASKI, JAMES E & ELLEN C	692	174.04	90			05437	03455	2	71 EAST MOUNTAIN ROAD
STANISLASKI, P R & MONTANARI, J H	205	147	17			02019	00183	2	1216 ORCHARD DRIVE
STANISLAW, DANIEL & REBECCA D B	998	205.05	38			06178	03164	2	2 NEVINS COURT
STANKIEWICZ, KRIS C & KELLY K	320	151.09	168			06741	03599	2	50 FISHER DRIVE
STANKOVICH, ANTHONY J & NANCEY G	1100	207.13	35			01703	00277	2	2328 MILLSTONE RIVER ROAD

Taxing District 10 Hillsborough Twp

18 Somerset County

Name of Owner Additional Owners	Page No.	Block No	Lot No.	Lot Qualifier	Account No.	Deed Book	Deed Page	Class	Property Location
STANLEY, JAMES WILLIAM & ALYSE B	432	153.12	1	C0632		07290	03458	2	632 ROBIN ROAD
STANTON, RICHARD K & LILLY J	914	203.09	10			02008	00679	2	1 DUNCAN COURT
STANTON, TIMOTHY & DIANE	962	204.04	9					2	10 GRAFTON COURT
STAPLETON, KAREN & JAMES	772	177.13	56			06412	00449	2	46 STONEWYCK DRIVE
STARBARE ASSOCIATES LP	75	51	4	C1000				4A	BASEMENT- 1000 BLDG
STARBARE ASSOCIATES LP	75	51	4	P0001		02224	00093	15F	COURTYARD
STARK, SIMON & FERLING, RHONA	19	8	37			05769	00444	2	4 POPLAR ROAD
STARNES, TAMMIE & SPENCER, P.	561	163.09	6	C0404		07195	00942	2	665-C DOVER COURT
STAROPOLI, ANTHONY P & FALATO E R	668	173	67			06695	00245	2	318 ZION ROAD
STAROSZCZUK, LESZEK	830	182	39			02246	00175	2	329 ROUTE 206
STARZYNSKI, ROBERT & NANCY A	1030	205.16	15			02118	00602	2	29 MILBURN DRIVE
STASKIEWICZ JOSEPH KR & ALICIA	396	153.05	22193			05034	02794	2	525 BROOKSIDE LANE
STASZCZYK, THOMAS & CATHY	149	141	154			07023	02007	2	16 KLINE ROAD
STATE OF N J DEPT OF CONS & ECO DEV	850	191	25					15C	ALLEY LANE
STATE OF N J DEPT OF CONS & ECO DEV	1063	206	1					15C	MILLSTONE RIVER ROAD
STATE OF NJ DEPT OF ENV PROT	1063	206	2			01561	00470	15C	MILLSTONE RIVER ROAD
STATE OF NJ DEPT OF CONS & ECO DEV	849	191	21.01					15C	MILLSTONE RIVER ROAD
STATE OF NJ DEPT OF CONS & ECO DEV	1063	206	3					15C	MILLSTONE RIVER ROAD
STATE OF NJ DEPT OF CONS & ECO DEV	1064	206.01	13					15C	MILLSTONE RIVER ROAD
STATE OF NJ DEPT OF ENV PROT	1	1	1			02317	00216	15C	442 THREE BRIDGES ROAD
STATE OF NJ DEPT OF ENV PROT	1	1	2			02317	00216	15C	430 THREE BRIDGES ROAD
STATE OF NJ DEPT OF ENV PROT	1	1	9			02317	00216	15C	336 THREE BRIDGES ROAD
STATE OF NJ DEPT OF ENV PROT	1	2	1			02317	00216	15C	THREE BRIDGES ROAD
STATE OF NJ DEPT OF ENV PROT	1	2	2			02317	00216	15C	THREE BRIDGES ROAD
STATE OF NJ DEPT OF ENV PROT	50	14	1					15C	871 RIVER ROAD
STATE OF NJ DEPT OF ENV PROT	50	14	2.01					15C	RIVER ROAD
STATE OF NJ DEPT OF ENV PROT	50	14	3					15C	873 RIVER ROAD
STATE OF NJ DEPT OF ENV PROT	50	14	5					15C	RIVER ROAD
STATE OF NJ DEPT OF ENV PROT	50	14	7.01					15C	RIVER ROAD
STATE OF NJ DEPT OF ENV PROT	50	14	8.01					15C	RIVER ROAD
STATE OF NJ DEPT OF ENV PROT	50	14	10					15C	RIVER ROAD
STATE OF NJ DEPT OF ENV PROT	51	14	10.02					15C	RIVER ROAD
STATE OF NJ DEPT OF ENV PROT	51	14	10.03					15C	RIVER ROAD
STATE OF NJ DEPT OF ENV PROT	51	14	11					15C	RIVER ROAD
STATE OF NJ DEPT OF ENV PROT	52	14	13					15C	RIVER ROAD
STATE OF NJ DEPT OF ENV PROT	69	48	11.06					15C	RIVER ROAD
STATE OF NJ DEPT OF ENV PROT	69	48	14.01					15C	RIVER ROAD
STATE OF NJ DEPT OF ENV PROT	69	48	16					15C	RIVER ROAD
STATE OF NJ DEPT OF ENV PROT	69	48	16.01					15C	RIVER ROAD
STATE OF NJ DEPT OF ENV PROT	69	48	19					15C	RIVER ROAD
STATE OF NJ DEPT OF ENV PROT	70	48	20					15C	RIVER ROAD
STATE OF NJ DEPT OF ENV PROT	189	145.02	9			01322	00225	15C	RIVER ROAD
STATE OF NJ DEPT OF ENV PROT	847	191	1					15C	MILLSTONE RV RD
STATE OF NJ DEPT OF ENV PROT	848	191	15					15C	MILLSTONE RIVER ROAD
STATE OF NJ DEPT OF ENV PROT	848	191	16.03					15C	MILLSTONE RV RD
STATE OF NJ DEPT OF ENV PROT	848	191	17.02			01381	00201	15C	MILLSTONE RIVER ROAD
STATE OF NJ DEPT OF ENV PROT	848	191	17.03					15C	MILLSTONE RIVER ROAD
STATE OF NJ DEPT OF ENV PROT	848	191	18.01					15C	MILLSTONE RIVER ROAD
STATE OF NJ DEPT OF ENV PROT	849	191	19.01					15C	MILLSTONE RIVER ROAD
STATE OF NJ DEPT OF ENV PROT	849	191	22.01					15C	MILLSTONE RIVER ROAD
STATE OF NJ DEPT OF ENV PROT	851	191	26.24					15C	MILLSTONE RIVER ROAD
STATE OF NJ DEPT OF ENV PROT	1063	206	4			01561	00468	15C	MILLSTONE RIVER ROAD
STATE OF NJ DEPT OF ENV PROT	1063	206	5					15C	MILLSTONE RIVER ROAD
STATE OF NJ DEPT OF ENV PROT	1063	206	6					15C	MILLSTONE RIVER ROAD
STATE OF NJ DEPT OF ENV PROT	1063	206	7.01			01376	00610	15C	MILLSTONE RIVER ROAD
STATE OF NJ DEPT OF ENV PROT	1063	206.01	7					15C	MILLSTONE RIVER ROAD
STATE OF NJ DEPT OF ENV PROT	1064	206.01	10					15C	MILLSTONE RIVER ROAD
STATE OF NJ DEPT OF ENV PROT	1064	206.01	11					15C	MILLSTONE RIVER ROAD
STATE OF NJ DEPT OF ENV PROT	1064	206.01	12					15C	MILLSTONE RIVER ROAD
STATE OF NJ DEPT OF ENV PROT	1064	206.01	12.01					15C	MILLSTONE RIVER ROAD
STATE OF NJ DEPT OF ENV PROT	1064	206.01	12.02					15C	MILLSTONE RIVER ROAD
STATE OF NJ DEPT OF ENV PROT	1064	206.01	12.03					15C	MILLSTONE RIVER ROAD
STATE OF NJ DEPT OF ENV PROT	1064	206.01	14					15C	MILLSTONE RIVER ROAD
STATE OF NJ DEPT OF ENV PROT	1064	206.01	15					15C	MILLSTONE RIVER ROAD
STATE OF NJ DEPT OF TRANS	75	51	6					15C	55 ROUTE 206 SOUTH
STATE OF NJ DEPT OF TRANS	104	65	7					15C	111 ROUTE 206 SOUTH
STATE OF NJ DEPT OF TRANS	104	65	8			02154	00576	15C	113 ROUTE 206 SOUTH

Taxing District 10 Hillsborough Twp

18 Somerset County

Name of Owner Additional Owners	Page No.	Block No	Lot No.	Lot Qualifier	Account No.	Deed Book	Deed Page	Class	Property Location
STATE OF NJ DEPT OF TRANS	111	66	1.03			06153	03730	15C	OLD CAMPLAIN ROAD
STATE OF NJ DEPT OF TRANS	140	141	34.01			00000	00000	15C	ROUTE 206 SOUTH
STATE OF NJ DEPT OF TRANS	374	152.06	31			05939	03637	15C	VALLEY ROAD
STATE OF NJ DEPT OF TRANS	378	153	12			07106	00776	15C	390 TRIANGLE ROAD
STATE OF NJ DEPT OF TRANS	826	181	4			01555	00599	15C	ROUTE 206
STATE OF NJ DEPT OF TRANS	826	181	6.01			06088	03140	15C	HAMILTON ROAD
STATE OF NJ DEPT OF TRANS	859	199	9			06209	01364	15C	28 HAMILTON ROAD
STATE OF NJ DEPT OF TRANS	859	199	10			05644	00339	15C	30 HAMILTON ROAD
STATE OF NJ DEPT OF TRANS	859	199	10.01			06209	01364	15C	HAMILTON ROAD
STATE OF NJ DEPT OF TRANS	862	199	22.01			02193	00893	15C	WILLOW ROAD
STATE OF NJ DEPT OF TRANS	865	199	41			02147	00014	15C	367 AMWELL ROAD
STATE OF NJ DEPT OF TRANS	865	199	42			02188	00428	15C	369 AMWELL ROAD
STATE OF NJ DEPT OF TRANS	865	199	43			02201	00394	15C	371 AMWELL ROAD
STATE OF NJ DEPT OF TRANS	865	199	43.02			02354	00033	15C	AMWELL ROAD(BY PASS)
STATE OF NJ DEPT OF TRANS	865	199	44.02					15C	AMWELL ROAD(BY PASS)
STATE OF NJ DEPT OF TRANS	880	200.05	10.01					15C	JILL COURT
STATE OF NJ DEPT OF TRANS	880	200.05	11.01					15C	JILL COURT
STATE OF NJ DEPT OF TRANS	892	200.10	1.02			05013	01209	15C	AMWELL RD - BYPASS
STATE OF NJ DEPT OF TRANS	892	200.10	3			02085	00893	15C	AMWELL RD - BYPASS
STATE OF NJ DEPT OF TRANS	893	200.10	11.08			06101	02229	15C	REAR STEINMETZ RD-BYPASS
STATE OF NJ DEPT OF TRANS	893	200.10	12			02226	00745	15C	STEINMETZ RD-BYPASS
STATE OF NJ DEPT OF TRANS	894	200.10	22.02					15C	RAIDER BLVD - BYPASS
STATE OF NJ DEPT OF TRANS	894	200.10	30					15C	HOMESTEAD RD - BYPASS
STATE OF NJ DEPT OF TRANS	895	200.10	32.02					15C	HOMESTEAD ROAD
STATE OF NJ DEPT OF TRANS	897	201	3.01					15C	HOMESTEAD ROAD
STATE OF NJ DEPT OF TRANS	898	201	10			00000	00000	15C	103 HILLSBOROUGH ROAD
STATE OF NJ DEPT OF TRANS	898	202	4.01			06433	01943	15C	ROUTE 206
STATE OF NJ DEPT OF TRANS	898	202	6					15C	HILLSBOROUGH ROAD
STATE OF NJ DEPT OF TRANS	900	202	20.01					15C	TOWNSHIP LINE RD-BYPASS
STATE OF NJ DEPT OF TRANS	901	202	20.010					15C	TOWNSHIP LINE RD-BYPASS
STATE OF NJ DEPT OF TRANS	901	202	21			02185	00465	15C	150 TOWNSHIP LINE ROAD
STATE OF NJ DEPT OF TRANSPORTATION	174	142.03	1			07229	01149	15C	ROUTE 206 SOUTH
STATE OF NJ DEPT OF TRANSPORTATION	174	142.03	2			07229	01149	15C	ROUTE 206 SOUTH
STATE OF NJ DEPT OF TRANSPORTATION	174	142.03	3					15C	9 VALLEY ROAD
STATE OF NJ DEPT OF TRANSPORTATION	378	153	13.01			07235	03066	15C	302 ROUTE 206 SOUTH
STATE OF NJ DEPT OF TRANSPORTATION	382	153.02	4			07227	01074	15C	ROUTE 206 - STATE OWNED
STATE OF NJ DEPT TRANS	898	202	3			06431	00127	15C	ROUTE 206
STATE OF NJ	110	65.04	2.01					15C	BROOKS BOULEVARD
STATES, STEPHEN U. & MEREDITH R.	741	175.18	9			07181	01603	2	356 SOUTH BRANCH ROAD
STAUDER, FREDERICK M & CAROL	744	176	3.01			02174	00827	2	310 EAST MOUNTAIN ROAD
STAUDT, ROBERT & ROSE MARIE	355	151.20	1	C1104		02073	00898	2	1104 WASHINGTON COMMON
STAUDT, LINDA	439	153.13	1	C0914		05522	03507	2	914 ROBIN ROAD
STAVOLA ASPHALT COMPANY INC	324	151.09	220			07282	00013	4B	340 VALLEY ROAD
STAVRAKIS, WILLIAM	614	163.22	6	C2932		06804	03168	2	29 BLOOMINGDALE DRIVE 3B
STAY, JULYN	502	163.05	1.01	C2405		07054	03647	2	912-5 RENATE DRIVE
STEC, KATRINA & DANIEL & SHARON	618	163.22	45	C3603		06985	01817	2	3603 ROYCE COURT
STECK, ERIC	542	163.08	1	C1407		06843	03845	2	914-G MERRITT DRIVE
STECK, FREDERICK JR	412	153.08	68	C0109		01578	00396	2	38 DEANNA DR APT 109
STECK, NANCY M	887	200.06	2	C0232		05088	02466	2	232 CHANDLER COURT
STEELE, JUSTIN & MARYLYNN	756	177.02	73			06372	02693	2	7 VAN DERIPE ROAD
STEENECK, SCOTT M & KAREN A	752	177.02	25			01837	00049	2	7 SWENEY COURT
STEFANCZUK, BARTLOMIE & ANNA M P	1053	205.30	30			06184	00011	2	188 WOODS ROAD
STEHN, JOSEPH T III & KAREN	980	204.12	1			01616	00183	2	6 VALINOR ROAD
STEIMEL, KIRK R & MARIA F	257	150.03	3			02299	00149	2	5 CORLE PLACE
STEIN, EILEEN M	632	167	7			07016	00471	3A	212 LONG HILL ROAD
STEIN, EILEEN M	633	167	7	Q0108		07016	00471	3B	212 LONG HILL ROAD
STEIN, HENRY & SHERRY	610	163.22	6	C2141		01661	00763	2	21 BLOOMINGDALE DRIVE 4A
STEIN, MITCHELL & DONNA	534	163.06	3	C2214		01962	00835	2	117 BLUEBIRD DRIVE 1D
STEIN, PETER & MARY ANN	975	204.07	16			02090	00849	2	193 FAIRFIELD LANE
STEIN, SETH M & ELLEN R	285	151	12.60			01783	00158	2	9 HEGEMAN CLOSE
STEINBERG, DANIEL & MARIE	874	200.01	9			07375	02698	2	10 STEINMETZ ROAD
STEINER, MICHAEL & SAU	1010	205.11	37			05973	00125	2	4 KLOSS COURT
STEINHAUER, SUSANNE	680	174	159			07072	00515	2	2 FEATHERBED LANE
STEINHAUSER, BRANDT & MANDI	238	149.10	12			06874	01362	2	70 LONGFIELD DRIVE
STEINHEUSER, PETER & SMITH, B R	1066	207.01	13			01955	00033	2	10 STAGECOACH WAY
STEINLAUF, JAN M	25	11	14			02270	00644	2	1144 RIVER ROAD
STELLA, KENNETH & JANET L	267	150.07	15			06420	03372	2	10 BENNET ROAD

Taxing District 10 Hillsborough Twp

18 Somerset County

Name of Owner Additional Owners	Page No.	Block No	Lot No.	Lot Qualifier	Account No.	Deed Book	Deed Page	Class	Property Location
STELLER-HIDALGO, MARIA	851	191	28			07276	00556	2	1311 MILLSTONE RIVER ROAD
STELLHORN, ROBERT A & SANDRA M	200	145.09	10			06254	01164	2	18 COPE COURT
STELLUTO, ANDREA & PINTO, MARVIN	910	203.06	12			07417	00392	2	21 JOSHUA DRIVE
STELLUTO, MATTHEW & LORRAINE	284	151	12.44			01905	00531	2	9 DRAKE CLOSE
STELZL, GEORGE JR & CATHERINE M	935	203.18	23			01546	00315	2	32 KILMER DRIVE
STEPHEN, KAMALESH & ESTHER	867	199	76			06823	00318	2	12 PINEYWOODS DRIVE
STEPHENS, SCOTT & CHRISTINE	323	151.09	208.09			07344	00322	2	10 STOLL DRIVE
STEPHENSON, JOHN R & CAROL ANN	49	13.04	4.06			01716	00400	2	41 WAGNER LANE
STIEPIEN, JOHN M	835	183	8			01588	00275	2	21 WESTON ROAD
STERLING, RUSSELL & CAROL	943	203.23	17			01566	00033	2	41 KILMER DRIVE
STERNADORI, N C/O PAT FITTING	518	163.05	106					2	509 AMWELL ROAD
STERNBERG, SHONA MARGARE	776	178	13.35			05766	03372	2	10 MANOR DRIVE
STERNCHOS, MICHELLE	686	174.04	7			07377	01729	2	20 STARVIEW DRIVE
STETZKO, JEANNE & HORBERG, C.	164	141.11	24			07131	02548	2	47 KLINE ROAD
STEUHL, BRIAN & DOTRO THERESA	957	204	44.09			06843	00393	2	212 FAIRFIELD LANE
STEVE, ROBERTA P	796	178.02	231			05121	00567	2	117 HOLLOW OAK COURT
STEVENS, ADORACION & MICHAEL S.	523	163.06	2	C1114		07137	00264	2	277 GEMINI DRIVE 1D
STEVENS, DIAN	594	163.21	6	C1121		07417	02798	2	488 AUTEN ROAD 2A
STEVENS, ERRICK A & DIANE	308	151.08	20			06145	02565	2	5 CRAMMER LANE
STEVENS, KIM	532	163.06	3	C2023		06763	02320	2	124 BLUEBIRD DRIVE 2C
STEVENS, MARK & LISA	923	203.14	28			06982	00573	2	41 CAMDEN ROAD
STEVENS, PAUL & VALERY	533	163.06	3	C2033		07044	03071	2	124 BLUEBIRD DRIVE 3C
STEWART, DAMON & TRACIE	193	145.03	16			05913	02026	2	1161 ORCHARD DRIVE
STEWART, ERIN R & CONROY, PATRICK J	195	145.04	13			07386	00216	2	8 CRANE COURT
STEWART, LINDA M	485	163.04	100	C1502		07053	03617	2	1502 REGENTS COURT
STEWART, PETER A & ANN P HYATT-	861	199	19.16			06695	00465	2	58 HAMILTON ROAD
STIANCH, KEVIN	509	163.05	1.05	C3022		07135	03228	2	3022 REVERE COURT
STIBITZ, BRETT & JESSICA	1079	207.02	41			05926	02116	2	12 SURREY DRIVE
STIER, JEFFREY J	850	191	24			02220	00362	2	1211 MILLSTONE RIVER RD
STIG, KEVIN J & NIKOLE G	406	153.08	68	C0022		06669	01658	2	16 DEANNA DR APT 22
STIG, KEVIN J	58	29	1			07322	01119	2	76 EQUATOR AVENUE
STINCHCOMB, MARK H & DARLENE J	473	159	20			02240	00150	2	101 MEADOWBROOK DRIVE
STIVES, R K ; STIVES, S B; STIVES, K P	464	155	25			06636	00571	2	50 MEADOWBROOK DRIVE
STOCK, ALLAN J & TONI L	932	203.16	59			06591	02071	2	16 APPLE HILL ROAD
STOCK, BRYAN	697	175	33.24			07099	03749	2	826 ATKINSON CIRCLE
STOCKMAN, DONALD	499	163.05	1.01	C1909		02316	00324	2	794-9 EVES DRIVE
STOCKMAN, PAUL ALAN & KIRSTEN Z	39	13.01	4.24			02243	00349	2	3 FELLEN PLACE
STODDARD, ELIZABETH	411	153.08	68	C0089		06747	01935	2	34 DEANNA DR APT 89
STODDARD, SEAN L & ELLEN	49	13.04	4.16			02304	00498	2	6 NORZ DRIVE
STOFFELS, CARL A & JOAN L	628	164	8					3A	864 AMWELL ROAD
STOFFELS, CARL A & JOAN L	628	164	8	Q0109				3B	864 AMWELL ROAD
STOGNIEW, C C/O J S HILDEBRAND	460	153.19	1	C0263		01541	00131	2	26-3 FARM ROAD
STOKES, BRYAN S & STEPHANIE T	219	149.03	30			06460	02391	2	96 ROHILL ROAD
STOKES, PATRICK & ASHLEY L	216	149.02	7			06329	01640	2	41 OAK TERRACE
STOKES, SUSAN E	348	151.16	51			01718	00552	2	604 CORNWALL COURT
STOLL, JONATHAN & KAYLA	944	203.23	22			07211	00643	2	101 MICHELLE LANE
STOLL, ROBERT & A	667	173	58					1	ZION ROAD
STOLLERY, TIMOTHY J & LEVEY, KAREN	708	175.04	32			01939	00652	2	616 DANLEY LANE
STOLT, JEFFREY & NANCY	54	21	6					1	FOURTH STREET
STOLZ, JUDITH C	969	204.06	29			07311	02130	2	10 PIEDMONT PATH
STONE, DARRIN B & REBECCA A	844	183.05	12.01			05814	02075	2	1248 MILLSTONE RIVER RD
STONE, JOHN K & CHERYL	191	145.02	44			07238	00399	2	770 RIVER ROAD
STONE, MARY C	68	48	4			07071	00162	1	RIVER ROAD
STONE, MARY C	184	145	1			07071	00162	2	2 BEEKMAN LANE
STONE, MICHELLE & MEREDITH	624	163.22	46	C3408		06043	02053	2	3408 RICHMOND COURT
STORIPAN, JASON A & JENNIFER L C	485	163.04	100	C1402		06126	01207	2	1402 ST. JAMES COURT
STORY, LAUREN	571	163.21	4	C0904		07031	02370	2	904 VICTORIA COURT
STOTO, ROBERT & GINA S	245	149.14	37			01882	00316	2	22 PETERSON ROAD
STOUT, DAVID J	782	178.01	85			02125	00524	2	133 BREE COURT
STOVEKEN, WILLIAM R & DIANE ELEANOR	24	10	10			02286	00208	2	815 MILL LANE
STOWE, WENDELL L & ROCHELLE	379	153	29			01677	00508	2	5 INDEPENDENCE DRIVE
STOWELL, BRUCE M TRUSTEE	151	141.03	6			07420	02799	2	14 GROUSE ROAD
STOY, ALLEN & V A	208	147	52					2	193 SOUTH BRANCH ROAD
STOYNOV, STANIMIR	412	153.08	68	C0100		05736	01189	2	38 DEANNA DR APT 100
STRACHAN, WILLIAM J & LEIGH M	488	163.04	100	C2104		06757	02084	2	2104 TUDOR COURT
STRACHAN, WILLIAM JOHN & LEIGH MARIE	754	177.02	42			06040	03704	2	14 WALLACE BOULEVARD
STRACQUADANIO, TRAVIS & GROZOVSKY, N	866	199	65			06841	01714	2	11 PINEYWOODS DRIVE

Taxing District 10 Hillsborough Twp

18 Somerset County

Name of Owner Additional Owners	Page No.	Block No	Lot No.	Lot Qualifier	Account No.	Deed Book	Deed Page	Class	Property Location
STRAHLENDORFF, CHARLES & DIANE	731	175.11	14			01526	00794	2	111 VAN DYKE COURT
STRAKHMEN, YEVGENY & ELVIRA	393	153.05	22142			02222	00625	2	418 BROOKSIDE LANE
STRAMAGLIA, ROBERT T	570	163.21	4	C0817		05229	00230	2	817 VICTORIA COURT
STRANDBERG, WILLIAM L & CHRISTINE	650	171	12			06168	00786	2	320 LONG HILL ROAD
STRANG, DOREEN E & BLICHAZ, ZYGM	405	153.08	68	C0005		05099	02265	2	24 DEANNA DR APT 5
STRAPP, PAUL E & WILMA C	940	203.19	66					2	4 EUCLID AVENUE
STRATTON, MARK S & JEANETTE F	635	167	15.08			02237	00142	3A	70 WERTSVILLE ROAD
STRATTON, MARK S & JEANETTE F	635	167	15.08	Q0110		02237	00142	3B	70 WERTSVILLE ROAD
STRAUSS, JOAN	68	48	11			07112	00074	2	801-815 RIVER ROAD
STRAUSS, SCOTT & JULIET	386	153.05	22053			06015	00767	2	325 TALL OAK LANE
STRAVALACCI, JOSEPH J SR	564	163.13	18	C1321		05163	01653	2	300 GEMINI DRIVE 2A
STRAWDERMAN, WILLIAM E & JEANINE M	712	175.06	21			02114	00490	2	623 VAN LIEW COURT
STRAZ, FRANCIS M JR & DEBORAH L	172	142	45.17			06941	01448	2	87 VALLEY ROAD
STREETER, RAYMOND	102	62	9			06455	02689	2	122 TAYLOR AVENUE
STREGER, KARLA	597	163.21	7	C3033		07238	03800	2	30-33 BLOOMINGDALE DRIVE
STREGER, MATTHEW	586	163.21	5	C5914		07225	02306	2	59 TAURUS DRIVE 1D
STRICKHART, JAMES A & WEIKEL, S	358	151.20	1	C2005		06601	03443	2	2005 JAMESTOWN COMMON
STROKA, RICHARD J & LAURA	280	150.14	15			06882	00990	2	235 BYWATER COURT
STROMEYER, RYAN & AMY	1091	207.07	16			06749	03511	2	7 BENNINGTON WAY
STROPPA, MICHAEL	858	199	2	C0201		02150	00569	4A	201 TOWNE CENTER DRIVE
STROUP, ELIZABETH A	572	163.21	4	C3822		05040	00793	2	38-22 BLOOMINGDALE DRIVE
STRUBLE, WALTER & MILLER, DOROTHY	968	204.06	23			01550	00276	2	260 FAIRFIELD LANE
STRUBLE, WALTER G & MILLER, DOROTHY	171	142	31.03			06078	01601	4A	194 ROUTE 206 SOUTH
STRYKER, SHANE D & SARAH	470	158	7			06697	02532	2	28 CRESTWOOD AVENUE
STRZALKA, KRZYSZTOF & ALCIJA	108	65.02	7			02283	00238	2	17 SHERWOOD CLOSE
STRZELEC, FRANCIS S & KATHLEEN M	103	63	11			1418	235	2	6 HAWLEY ROAD
STS OF NEW YORK INC C/O MAVIS TIRE	617	163.22	36			05221	00501	4A	431 AMWELL ROAD
STUART, BARRY	637	168	6			06549	00187	2	752 AMWELL ROAD
STUART, JAY A	148	141	149			07246	03532	2	26 KLINE ROAD
STUART, JEFFREY N & ANDREA M	1056	205.31	23			06521	00788	2	35 BURNISTON COURT
STUEBBEN, KURT C & ANGELA	1080	207.02	57			01999	00474	2	18 STEEPLE DRIVE
STULACK, WILLIAM V JR & MARY	685	174.03	2					2	660 AMWELL ROAD
STULL, LAUREN	309	151.09	97	C0014		07253	02704	2	32 BATEMAN WAY
STUMP, DAVID & KRISTINA	171	142	45.01			01898	00739	2	1 ELMENDORF CIRCLE
STURLA, LUCIANO & SANDRA	21	8.01	9			05625	01065	2	13 PIONEER DRIVE
STURM, CHRISTIAN H & DONNA E	131	140.02	58			07422	01514	2	85 WEBER AVENUE
STURTEVANT, TERRI H	130	140.02	44			06047	03231	2	57 WEBER AVENUE
STUTZ, JOSEPH S, CPA PC	373	152.06	27.01	C6012				4A	601-2 OMNI DRIVE
STUTZ, JOSEPH S, CPA, PC	373	152.06	27.01	C6011		01866	00834	4A	601-1 OMNI DRIVE
STUTZ, ROBERT & MARYANN	216	149.02	2			01559	00335	2	32 VAN BOLTON ROAD
STUZYNYSKI, TADEUSZ & IVELISSE B	1000	205.05	56			06072	03261	2	555 HILLSBOROUGH ROAD
STYLES, SUZANNE & DELEHANTY, K.	353	151.20	1	C0206		07210	02302	2	206 COLUMBIA COMMON
STYS, ELIZABETH J	52	18	3					2	77 EQUATOR AVENUE
STYS, PATRICIA A	997	205.05	13			06265	02152	2	27 VLIET DRIVE
SU, MICHAEL & SHU-MEI	1098	207.13	12			02032	00654	2	21 WALKER DRIVE
SU, YONGCHAO	1032	205.17	11			07243	02353	2	4 D'ALTRUI DRIVE
SUAREZ, CARLOS & ANNABELLE	193	145.03	21			01976	00723	2	1231 ORCHARD DRIVE
SUAREZ, JENNIFER	580	163.21	5	C2444		07153	02429	2	24 BLOOMINGDALE DRIVE 4D
SUAREZ, JOSE JR & DORIS	367	152.02	8			06683	00986	2	9 BANOR DRIVE
SUAREZ, PHILLIP J & MEGAN	961	204.03	22			06572	03887	2	242 FAIRFIELD LANE
SUBACH, JOSEPH & CAROL	1076	207.02	5			05653	03523	2	34 SURREY DRIVE
SUBEYDHI, SUNIL	531	163.06	3	C1844		07365	02133	2	112 BLUEBIRD DRIVE 4D
SUBRAMANIAM, KRISHNAN & KAVITA	610	163.22	6	C2134		06796	00458	2	21 BLOOMINGDALE DRIVE 3D
SUBRAMANIAM, KRISHNAN & KRISHNAN, K	976	204.07	40			07195	02798	2	213 FAIRFIELD LANE
SUBRAMANIAN, MAHESH & SRIRANJANI GA	1047	205.27	6			07106	00710	2	15 LA TOURELLE DRIVE
SUBRAMANIAN, MANIKANDAN & SURIYAN P	430	153.10	1.02	C2812		06905	01796	2	2812 KENT PLACE
SUBRAMANIAN, RAVI & MALATHY	1062	205.35	18			06667	03073	2	20 FRENCH DRIVE
SUBRAMANIAN, SIVAKUMAR & SRINIVASAN	1013	205.12	4			07011	02768	2	8 COLLINS DRIVE
SUBRAMANIAN, SUBBU & NACHAMMAI	247	149.16	7			07134	02549	2	55 PETERSON ROAD
SUBRYAN, JASODA & RAMESH	815	180.05	4			06172	02989	2	33 TORBET ROAD
SUBURBAN CORPORATION	104	65	9			02033	00539	1	115 ROUTE 206
SUDAH, RAMSEY G & O'DONNELL B A	804	178.02	434			06757	01908	2	361 HOMESTEAD ROAD
SUDO, KENICHI & GABRIELLE	470	158	4			02223	00734	2	22 CRESTWOOD AVENUE
SUDOL, TODD & KRISTEN	1006	205.10	20			06541	00575	2	15 D'ALTRUI DRIVE
SUGALSKI, EDWARD M & SUSAN S	867	199	71			05184	01815	2	22 PINEYWOODS DRIVE
SUGAM, KENNETH N & BARBARA D	134	140.03	3			06096	00572	2	7 STEELE PLACE
SUH, JU-YOUNG & HAI-SIK LEE	718	175.08	11			05588	03263	2	188 BEEKMAN LANE

Name of Owner Additional Owners	Page No.	Block No	Lot No.	Lot Qualifier	Account No.	Deed Book	Deed Page	Class	Property Location
SUHR, JOHN W & MARY E	223	149.04	14			01808	00858	2	99 BEECHWOOD CIRCLE
SUKNOV, ALEXANDER & LARISA	466	155.02	3			02120	00555	2	32 MEADOWBROOK DRIVE
SUKOVSKY, MATUS & JOZEF	168	142	20			07194	00341	1	15 PARK AVENUE
SULICH, THOMAS W & VIVECA	104	64	11			01998	00869	2	161 JOHANSON AVENUE
SULLIVAN FAMILY LP,	1077	207.02	21.01			05652	02430	2	1 STEEPLE DRIVE
SULLIVAN FAMILY LP	211	148	19.02			06921	02117	2	576 NEW CENTRE ROAD
SULLIVAN FAMILY LP	1077	207.02	20			05634	03190	2	74 RIVERVIEW TERRACE
SULLIVAN FAMILY LP	1077	207.02	21			05634	03204	2	690 HILLSBOROUGH ROAD
SULLIVAN, BETTY L	333	151.15	79			01755	00577	2	22 FOXHILL LANE
SULLIVAN, DANIEL A & CINDY S	714	175.06	40			07042	00872	2	96 MARSHALL ROAD
SULLIVAN, DENNIS J & DENISE A	435	153.12	1	C0840		01822	00429	2	840 ROBIN ROAD
SULLIVAN, DIANE	211	148	19.07			07022	00600	2	106 HODGE ROAD
SULLIVAN, DONNA MARIE	193	145.03	19			02249	00817	2	1169 ORCHARD DRIVE
SULLIVAN, GERARD L	211	148	19.08			05273	02859	2	104 HODGE ROAD
SULLIVAN, JOHN C	211	148	19.05			02247	00543	2	600 NEW CENTRE ROAD
SULLIVAN, JOHN L & GAIL	2	3	4			01525	00295	2	345 THREE BRIDGES ROAD
SULLIVAN, LAWRENCE & SHARRI L	211	148	19.01			01324	00808	2	566 NEW CENTRE ROAD
SULLIVAN, MICHAEL D & SYEDA B	888	200.07	24			05329	03617	2	23 WHITE MEADOW ROAD
SULLIVAN, MICHAEL T & LINDA A	395	153.05	22176			01821	00253	2	502 BROOKSIDE LANE
SULLIVAN, PAUL F	787	178.02	29			05560	00069	2	58 SHIRE COURT
SULLIVAN, RYAN	412	153.08	68	C0106		07297	02734	2	38 DEANNA DR APT 106
SULLIVAN, SYLVESTER L	25	11	6			01569	00325	1	MILL LANE
SULLIVAN, SYLVESTER	51	14	12	Q0112		02024	00389	3B	RIVER ROAD
SULLIVAN, T E & BRETZ, C I	931	203.16	49			01546	00268	2	4 DEER RUN
SULLIVAN, THOMAS M JR & JOYCE	31	12	3.02			01525	00748	2	817 CLAWSON AVENUE
SULLY, LLC C/O RICHARD NORZ	38	13.01	1	Q0113		02339	00188	3B	120 SOUTH BRANCH ROAD
SULSKIS, ROLANDAS	488	163.04	100	C2001		06889	00739	2	2001 WILSHIRE COURT
SULTAN, AAMIR & FARAH DEEBA	942	203.22	15			07149	03594	2	3 APPLE HILL ROAD
SULTAN, DINA	592	163.21	6	C0934		06676	03580	2	498 AUTEN ROAD 3D
SULTANA, ADEELA	1054	205.30	57			06013	00245	2	10 BURNISTON COURT
SULTANA, NASEEM	434	153.12	1	C0816		07182	02145	2	816 ROBIN ROAD
SUMLINER, BRETT A	564	163.13	18	C1333		07286	03040	2	300 GEMINI DRIVE 3C
SUMLINER, TRACEY	446	153.14	1	C7306		06886	00178	2	73-F FARM ROAD
SUMMIT BEACON REALTY ASSOC I, LLC	874	200.02	1			05891	02280	4A	105 RAIDER BOULEVARD
SUN HE & QU, KENAN	269	150.09	12			07381	01259	2	56 WESLEY ROAD
SUN PLACES LLC,	168	142	22			07119	00106	2	35 PARK AVENUE
SUN PLACES, LLC	898	201	7	Q0010		07300	01935	3B	WILLOW ROAD
SUN, DANWEN & AMY LI	814	180.04	6			06500	01731	2	10 LAWRENCE COURT
SUN, ERNEST & NELLIE	286	151	12.71			01825	00548	2	3 ALLIGER CLOSE
SUN, HUI	608	163.22	5	C3923		06483	03519	2	39-23 BLOOMINGDALE DRIVE
SUN, IVAN W & RITA M	816	180.06	16			06633	00467	2	47 ROUSER WAY
SUN, JOAN TONG	161	141.10	22			07409	03537	1	92 KLINE ROAD
SUN, SHANGZHU & XU, QIN	888	200.07	27			02334	00611	2	29 WHITE MEADOW ROAD
SUN, WENXIAO	591	163.21	6	C0832		07051	03607	2	508 AUTEN ROAD 3B
SUN, ZHIMING & WEI H	273	150.12	15			05153	02887	2	95 RIVENDELL ROAD
SUNDAR, ARUN & PRIYA	199	145.08	5			07252	01003	2	5 BUSH ROAD
SUNDAR, SWAMINATHAN & MEENAKSHI	818	180.07	11			07258	01533	2	14 TORBET ROAD
SUNDARAM, B N & DEEPIKA S	238	149.10	13			07021	01081	2	68 LONGFIELD DRIVE
SUNDARAM, GANAPATHY & NIVEDITA	943	203.23	11			05164	02246	2	10 HICKORY HILL ROAD
SUNDARARAJAN, JEYARAMAN& JAI SORUBA	202	145.09	36			06638	03800	2	4 RAKER COURT
SUNDARESAN, GIRISH & SHENOY, DIVYA	262	150.04	23			07354	03726	2	102 PERRINE PIKE
SUNDHEIMER, NICOLE	625	163.22	46	C3507		05966	03744	2	3507 RICHMOND COURT
SUNKARA, ANUSHA & MADDALI, GOPI	517	163.05	101.31	C111B		07177	02531	2	11B PASSE COURT
SUNNYLAND CORPORATION	617	163.22	28.01			01705	00856	4A	422 ROUTE 206
SUNNYMEADE RUN, LLC	138	141	7.02			06823	00721	4C	FALCON ROAD
SUNNYMEADE RUN, LLC	138	141	7.03			06528	00680	4C	FALCON ROAD
SUPERDOCK, EDW T & A	840	183.02	1					2	57 FRANKLIN DRIVE
SUPERNAVAGE, JEFFREY P JR & YOKO T	783	178.01	99			07033	03251	2	23 CHETWOOD COURT
SUPPIN, BENJAMIN & NANCY MARSHALL-	715	175.06	60			06801	01023	2	56 MARSHALL ROAD
SURA, LEA	5	4	3.03			06686	00763	2	246 HOCKENBURY ROAD
SURACE,RUSSELL JR&MASTROLIA,CARMELA	100	61	2			01929	00272	2	118 HAMMLER ROAD
SURACI, CARLTON & DIANNE FORTE	326	151.10	10			01978	00492	2	3 SIMONSON LANE
SURACI, CURTIS & RAKHMAN, VERONICA	767	177.11	18			05448	03427	2	22 PIERSON DRIVE
SURAMPUDI, PRASAD L & APARNA	1021	205.15	32			02277	00460	2	4 JENNINGS COURT
SURAPURA, CHAKRAPANI ARAVIND & P.	302	151.04	9			07159	01708	2	4 FINE ROAD
SURASI, SRINIVAS & SANGEETHA	94	58.01	30			06881	02311	2	62 NOSTRAND ROAD
SURI, RITU & TANMAY	568	163.21	4	C0706		06279	02244	2	706 WESTMINSTER COURT

Taxing District 10 Hillsborough Twp

18 Somerset County

Name of Owner Additional Owners	Page No.	Block No	Lot No.	Lot Qualifier	Account No.	Deed Book	Deed Page	Class	Property Location
SURUBHOTLA, SEETHARAM & SRIVALLI	703	175.01	6			07294	00647	2	813 ATKINSON CIRCLE
SURYANARAYAN, CHANDRASHEKAR & S S	91	58	72.134			06235	00418	2	8 NOSTRAND ROAD
SUSA, ANTHONY M. & JOANNE	207	147	49.17			07146	00129	2	5 EYRING ROAD
SUSAN, WILLIAM B & LORI M	1086	207.05	13			06687	01496	2	25 STRAWBERRY LANE
SUSARCHICK, RONALD & ELAINE	8	5	21			05977	03390	2	316 THREE BRIDGES ROAD
SUSARCHICK, RONALD S & ELAINE M	9	5	23			01597	00272	2	314 THREE BRIDGES ROAD
SUSECK, MYRON G & AMY	1033	205.18	7			02169	00852	2	13 HORSESHOE DRIVE
SUSEENDRAN, SURESHBABU & JAYASHREE	819	180.08	1			06618	02508	2	455 PLEASANT VIEW ROAD
SUSKI, ZBIGNIEW & YOLANTA	235	149.08	79			01817	00588	2	301 SOUTH BRANCH ROAD
SUTHERLIN, MICHAEL D & ABBIE M	250	150.01	8			01649	00462	2	50 AMERMAN LANE
SUTIKNO, ALIM & LESMANA, DEASY	968	204.06	24			07282	00987	2	258 FAIRFIELD LANE
SUTPHEN, SUSAN R	447	153.14	1	C7907		05773	03417	2	79-G FARM ROAD
SUTTER, DAVID A & SCHRANCZ, ANDREA M	927	203.16	2			06218	02285	2	32 CAMDEN ROAD
SUTTER, DEBORAH	312	151.09	97	C0063		06409	00568	2	28 DEWITT LANE
SUTTON, ELAINE & JOHNSON, C JR	487	163.04	100	C1803		05801	00073	2	1803 WILSHIRE COURT
SUTTON, JAMES D	548	163.08	1	C2401		01789	00035	2	911-A1 MERRITT DRIVE
SUTTON, MATTHEW & GARCIA, DIANA	426	153.09	1.01	C3601		07103	01616	2	3601 WELLINGTON COURT
SUTTON, ROBERT D & LAUREN B	291	151	13.12			05347	01512	2	1 BURRIS ROAD
SUVARNAKAR, NAKUL S KRISHNA	1038	205.21	13			07292	01501	2	21 MILLER DRIVE
SUYDAM, RICHARD F & KATHLEEN T	115	76	5			01496	00291	2	2215 CAMPLAIN ROAD
SV RESTAURANTS INC.	740	175.18	1.01	C0424		07304	00145	4A	340 SOUTH BRANCH RD #424
SVEC, ANDREW	370	152.05	19			06752	02629	2	15 LAUREL DRIVE
SVETLITSKAYA, GALINA	402	153.07	68.01	C0184		05019	00065	2	515 ANDRIA AVE APT 184
SVETLITSKI, VLADIMIR & LUDA	400	153.05	22251			05778	03851	2	642 E. BROOKSIDE LANE
SWAMINATHAN, M & NADARAJAN, P	311	151.09	97	C0040		06125	02102	2	59 DEWITT LANE
SWANSON, DONALD K & CHERYL A	698	175	33.32			02270	00199	2	803 ATKINSON CIRCLE
SWANSON, RAYMOND JR & DARLENE R	500	163.05	1.01	C2007				2	790-7 EVES DRIVE
SWATKO, KENNETH & BONNIE	810	180.01	36			06062	01797	2	5 TARA DRIVE
SWEARENGIN, DOUGLAS J	212	148	29			07390	03215	2	107 HODGE ROAD
SWEARINGEN, GREG	173	142	49			05906	02071	2	123 VALLEY ROAD
SWEDBERG, JOHN C & DEMOCE	1020	205.15	28			06449	00877	2	17 MATRICK COURT
SWEDLER, KENNETH R. & LISA M.	729	175.10	15			01755	00879	2	905 CASE DRIVE
SWEENEY, DAVID & CYNTHIA J	908	203.05	41			05588	03084	2	6 SCOTT DRIVE
SWEENEY, KEVIN J & PENNY R	760	177.05	10			02181	00487	2	74 OXFORD PLACE
SWEENEY, LORI JANE & JAMES J	915	203.10	19			06840	00685	2	1 GAIL COURT
SWEENEY, ROBERT & LORI M	1019	205.14	9			02276	00673	2	44 MILBURN DRIVE
SWENEY, BRENT P & ELLEN B	450	153.15	1	C4005		01638	00551	2	240 WILDFLOWER LANE
SWENSON, THOMAS B & ELAINE V	725	175.08	114			07382	00213	2	137 TERHUNE LANE
SWETZ, CAROLINE	250	150.01	3			07176	02545	2	47 AMERMAN LANE
SWICKLE, JAMES A & KAREN LEE	79	58	39			01582	00141	2	147 TAYLOR AVENUE
SWIDER, KENNETH T & ALEJANDRA D	204	147	11			02096	00337	2	1282 ORCHARD DRIVE
SWIERC, KEVIN & JONES, JENNIFER A	1000	205.06	5			06995	03045	2	41 VLIET DRIVE
SWIFT, PETER A	561	163.09	6	C0305		05817	03611	2	673-D1 DOVER COURT
SWINICK, STEPHEN & ERICA	360	151.20	1	C2407		06843	02173	2	2407 JAMESTOWN COMMON
SWISS, TIMOTHY & VICTORIA	41	13.01	5.29			06663	03760	2	25 NORZ DRIVE
SYED AH SAN BUKHARI & MARIAM KHAN	1065	207.01	2			07320	02765	2	10 WOODSHIRE WAY
SYED, AHMEDULLAH H	395	153.05	22180			06869	02493	2	510 BROOKSIDE LANE
SYED, AMMAN & BAHMANIAN, MOHTARAM	824	180.09	52			06631	02031	2	21 BOEHM WAY
SYED, DARWESH M & TASEER N	418	153.08	68	C0241		05757	01053	2	528 ANDRIA AVE APT 241
SYED, FARWESH M QADRI & TASEER	419	153.08	68	C0242		02207	00655	2	528 ANDRIA AVE APT 242
SYED, FARHAN & FARHAN, KISHWER	186	145	36			07367	03368	2	2 VAN FLEET COURT
SYED, MOHAMMAD A & SYED, ZEENAT M	543	163.08	1	C1601		01952	00834	2	900-A MERRITT DRIVE
SYGENGCO, NOEL B	286	151	12.75			05911	00656	2	36 BAKER CIRCLE
SYLA, AGIM & HAMDI	499	163.05	1.01	C1805		05433	00614	2	583-5 AUTEN ROAD
SYLA, AGIM & HAMDI	782	178.01	84			02311	00039	2	131 BREE COURT
SYLA, HAMDI & AGIM	497	163.05	1.01	C1304		05697	02670	2	587-4 AUTEN ROAD
SYLCONISH, JOHN M & FABIAN, K	567	163.21	4	C0507		01820	00113	2	507 WINDSOR COURT
SYLVESTER SULLIVAN FAMILY LP	39	13.01	1.02			05634	03214	2	114 SOUTH BRANCH ROAD
SYLVESTER SULLIVAN FAMILY LP	39	13.01	1.03			05634	03209	2	112 SOUTH BRANCH ROAD
SYLVESTER SULLIVAN FAMILY LP	50	14	10.01			05634	03219	2	927 RIVER ROAD
SYLVESTER SULLIVAN FAMILY LP	68	48	5			05634	03183	1	RIVER ROAD
SYLVESTER SULLIVAN FAMILY LP	178	143	5			05634	03199	2	339 VALLEY ROAD
SYLVESTER SULLIVAN FAMILY LP	182	144	9			05634	03194	2	219 NEW CENTRE ROAD
SYLVESTER SULLIVAN FAMILY LP	184	145	8			05634	03183	2	536 RIVER ROAD
SYLVESTER SULLIVAN FAMILY LP	211	148	19.03			05652	02436	2	578 NEW CENTRE ROAD
SYLVESTER SULLIVAN FAMILY LP	211	148	19.04			05652	02441	2	580 NEW CENTRE ROAD
SYLVESTER SULLIVAN, FLP	210	148	19			06988	03122	3A	110 HODGE ROAD

Taxing District 10 Hillsborough Twp

18 Somerset County

Name of Owner Additional Owners	Page No.	Block No	Lot No.	Lot Qualifier	Account No.	Deed Book	Deed Page	Class	Property Location
SYLVESTER SULLIVAN, FLP	211	148	19	Q0114		06988	03122	3B	110 HODGE ROAD
SYLVESTER SULLIVAN, FLP	211	148	19.11			05652	02447	2	108 HODGE ROAD
SYLVESTER SULLIVAN, FLP	211	148	19.13			06988	03122	2	102 HODGE ROAD
SYREK, LUKASZ & PAULINA	350	151.16	138			06959	02173	2	29 SOUTH TRIANGLE ROAD
SZABO, WAYNE & BARBARA	1051	205.30	11			05456	01555	2	70 WOODS ROAD
SZABOCSIK, CAROLANN	777	178	13.44			05254	01779	2	1 MANOR DRIVE
SZABOCSIK, PAUL	332	151.15	61			05300	00798	2	37 FOXHILL LANE
SZACHARA, ADAM	511	163.05	1.05	C3120		07205	03163	2	3120 REVERE COURT
SZAFRAN, JAIMIE	786	178.02	20			06807	00646	2	40 SHIRE COURT
SZAFRANSKI, MAREK & MMARIANNA	380	153.01	4			05029	00883	2	8 JOHN HANCOCK AVENUE
SZALKOWSKI, DON	537	163.06	3	C2414		05169	00945	2	98 BLUEBIRD DRIVE 1D
SZANDROWSKI, JERRY	433	153.12	1	C0734		05583	02927	2	734 ROBIN ROAD
SZARY, PATRICK J & LINDA J	856	196	13			05181	01464	2	7 CRAIG DRIVE
SZARYKO, STEPHEN	167	141.11	56			06991	02897	2	7 KLINE ROAD
SZATKOWSKI, BRETT A	46	13.02	6			06842	02674	2	838 RIVERSIDE DRIVE
SZCZECH, FRANCES (ROAD)	995	205.04	21					2	244 WOODS ROAD
SZCZECINA, ADELE S & MARK	812	180.03	6			06110	00653	2	33 BRENNAN WAY
SZCZEPANIK, THOMAS J & MARY E	594	163.21	6	C1132		01737	00821	2	488 AUTEN ROAD 3B
SZCZESNY, WLADYSLAW & EWA	384	153.05	22027			02301	00627	2	416 TALL OAK LANE
SZEKERES, NICOLE M	379	153	39			06414	00713	2	25 INDEPENDENCE DRIVE
SZELA, MATEUSZ & JOANN	850	191	26.08			01897	00710	2	6 WILSON COVE
SZELUGA, JEROME & ANN MARIE	730	175.11	12			01941	00610	2	115 VAN DYKE COURT
SZEP, EDWARD F & DORA P	559	163.09	1	C0117		05738	01825	2	117 DEVONSHIRE COURT
SZEREMETA, JANINA TRUSTEES	957	204	45.03			05651	02504	2	251 WOODS ROAD
SZEREMETA, TADEUSZ & KIMBERLY	909	203.05	49			05795	03446	2	22 SCOTT DRIVE
SZETO, LISA	831	182	64			02159	00503	2	137 FLANDERS DRIVE
SZNER, PAWEL & SZEWCZYK, PAULINA	419	153.08	68	C0252		07321	01368	2	528 ANDRIA AVE APT 252
SZNITOWSKI, EDWARD & MARY E.	162	141.10	35			07181	02809	2	12 NORTON ROAD
SZOJA, MARIUSZ & OSTROWSKA, LIDIA M	99	60	2			05742	00945	2	176 DUKES PARKWAY EAST
SZPUNAR, PAWEL A & JUSTYNA	214	149.01	5			06308	03847	2	9 LONGFIELD DRIVE
SZUCSIK, STEPHEN	827	181	7			06805	00271	2	29 HAMILTON ROAD
SZUKIS, JOHN	368	152.04	4			05182	01190	2	5 FIELDHEDGE DRIVE
SZULC, BOZENA & MIROSLAW	84	58	72.32			02054	00524	2	59 CAMPBELL ROAD
SZULC, CHRISTOPHER & DOLAN, NICOLE	686	174.04	5			07016	03116	2	12 MURRAY DRIVE
SZWARC, ROBERT & CHRISTINE	1052	205.30	25.03			06265	01704	2	162 WOODS ROAD
SZYMANIK, JAN & HANNA TRUSTEES	966	204.05	5			05697	02431	2	19 FOX CHASE RUN
SZYMANSKI, ROBYN	791	178.02	164			05189	00924	2	98 LONG ACRE COURT
SZYMASZEK, EWA M	609	163.22	6	C2111		07392	00863	2	21 BLOOMINGDALE DRIVE 1A
TABACHRI, MONIQUE & TABACHRI M	455	153.15	1	C4907		06703	01542	2	114 WILDFLOWER LANE
TABERNERO, PETER M & MARY C B	922	203.14	4			01934	00600	2	4 REGINA DRIVE
TABOR, HOPE & NEIL J	1	1	9.02			06490	02925	2	45 PLENNERT ROAD
TACCARINO, JOHN S & KIMBERLY	902	203.01	13			06921	00235	2	14 DANIEL DRIVE
TACKACH, STEVEN & RENEE	895	200.10	33.03			01907	00889	2	52 WINDING WAY
TACKETT, ROBERT A	462	153.19	1	C3210		05854	03489	2	32-10 FARM ROAD
TADI, BHASKAR V K T & THAKUR SWATI	92	58	72.145			06737	02947	2	28 NOSTRAND ROAD
TADROS, JAMES	804	178.02	423.02			02168	00783	2	421 HOMESTEAD ROAD
TAFARO, STEPHEN N & CAROLE G	934	203.18	22			01725	00678	2	34 KILMER DRIVE
TAFFLOCK, ROBERT R & MARY E	551	163.08	1	C2804		07041	02370	2	668-E2 MARSHALL ROAD
TAGHON, GARY L & MONICA A MAZUREK	1066	207.01	20			01980	00585	2	30 STURWOOD DRIVE
TAGLIARENI, ALLAN A & MARY K	1086	207.05	8			06704	02425	2	15 STRAWBERRY LANE
TAGLIARENI, ANTHONY & M	648	171	5.04					2	254 LONG HILL ROAD
TAHA, JASMINE	395	153.05	22183			07355	02802	2	516 BROOKSIDE LANE
TAHERA, GOHER	443	153.13	1	C1024		06896	02583	2	1024 ROBIN ROAD
TAHSEEN, MUHAMMAD & SALEEM, ANZA	1093	207.09	2			07142	00963	2	10 JAMIESON WAY
TAI, MAN YING & SHUM KING	544	163.08	1	C1708		01453	00027	2	902-H MERRITT DRIVE
TAI, NYONG FUN & PAO CHU	538	163.08	1	C0601		05050	03480	2	922-H MERRITT DRIVE
TAIWANESE/AMERICAN FELLOWSHIP	805	178.02	443			06945	00361	15D	770 ROUTE 206
TAJAR, JOSEPH G & MARILYN N	728	175.09	8			01758	00525	2	138 TERHUNE LANE
TAJKHANJI, MURTUZN & MUSARAT	1039	205.21	23			06802	02393	2	1 MILLER DRIVE
TAKACS, KATHERINE E	306	151.07	16			02046	00832	2	13 FISHER DRIVE
TAKLA, MOURAD B & MARY M	148	141	145			07084	01628	2	34 KLINE ROAD
TALAMO, JOSEPH S	726	175.08	124			07350	03266	2	930 CASE DRIVE
TALATI, BHARAT & FALGUNI	1060	205.32	11			06101	00199	2	10 LUDLOW COURT
TALLMAN, KENNETH R & MICHELE A	908	203.05	33			02153	00262	2	49 BEVERLY DRIVE
TALUSAN, MARIO C & RHONA L	323	151.09	208.10			02273	00666	2	3 VARNON COURT
TAM, JONATHAN K & HOLLY E	1005	205.10	1			06996	03624	2	1 VAN ARSDALE DRIVE
TAMAFOR, ROLAND C & NEBA ROSE	459	153.19	1	C0123		06865	00784	2	12-3 CARDINAL LANE

Taxing District 10 Hillsborough Twp

18 Somerset County

Name of Owner Additional Owners	Page No.	Block No	Lot No.	Lot Qualifier	Account No.	Deed Book	Deed Page	Class	Property Location
TAMANAS, KYPROS & ANDREA	458	153.19	1	C0045		01892	00669	2	4-5 CARDINAL LANE
TAMBORRA, MICHAEL	421	153.08	68	C0274		05699	02090	2	538 ANDRIA AVE APT 274
TAMBS, GARY E & KATHLEEN D	908	203.05	36			01918	00717	2	41 BEVERLY DRIVE
TAMBURINI, JOHN P & ROSE MARIE TRST	849	191	22.07			06909	01170	2	24 PLUMSTEAD WAY
TAMHANE, SAMEER & SWAPNA SONALKAR	299	151.03	24			06761	03397	2	41 FLEMMING DRIVE
TAMM, LISA A	36	12	36			05533	01548	2	739 MILL LANE
TAMMARA, JOHN T & CAROL L	140	141	37			06162	02014	2	2319 CAMPLAIN ROAD
TANAVADE, JUIE & VORA, KEVIN	389	153.05	22097			06944	00929	2	130 BROOKSIDE LANE
TANCS, LINDA A & PANZARINO, BARRY A	1072	207.01	95			05426	03895	2	3 CONLEY DRIVE
TANDON, AJAY & SHILPI	96	58.02	17			06275	01311	2	44 NOSTRAND ROAD
TANEJA, DEEPAK & NEHA	201	145.09	17			07376	03484	2	10 BUSH ROAD
TANEJA, DEEPAK & NEHA	282	151	12.11			06238	02132	2	1 WAKEMAN CIRCLE
TANG, CHONG & ZHENG ZHU Q	384	153.05	22028			06721	02892	2	418 TALL OAK LANE
TANG, CHONG & ZHENG ZHU Q	439	153.13	1	C0925		06715	00920	2	925 ROBIN ROAD
TANG, CHONG & ZHENG, ZHU Q	433	153.12	1	C0750		07068	00500	2	750 ROBIN ROAD
TANG, CHONG & ZHENG, ZHU Q	620	163.22	45	C3702		02338	00869	2	3702 ROYCE COURT
TANG, CHONG & ZHU Q ZHENG	438	153.13	1	C0899		06517	00838	2	899 ROBIN ROAD
TANG, HUI	402	153.07	68.01	C0185		07190	00148	2	515 ANDRIA AVE APT 185
TANG, STEVE S & LI-YAN CHOI	822	180.09	33			06348	02231	2	60 ROUSER WAY
TANG, XIAOPING & LI, LI	1018	205.13	44			07307	03084	2	6 SMITH COURT
TANIS, GREGG	477	162	12			06889	03268	2	100 MEADOWBROOK DRIVE
TANNENBAUM, ALEX	581	163.21	5	C2632		07387	01108	2	26 BLOOMINGDALE DRIVE 3B
TANSEY, MICHAEL & LORETTA	785	178.02	3			05022	02767	2	5 ALPINE COURT
TANTRY, PRASANNA & USHA BASRUR	308	151.09	97	C0002		06311	01506	2	56 BATEMAN WAY
TAO, SHIWEI	237	149.10	5			06739	00345	2	433 CONOVER DRIVE
TAO, WEIKANG & WEN, PING	888	200.07	22			07111	00871	2	19 WHITE MEADOW ROAD
TAO, WIN	686	174.04	6			06826	02316	2	18 STARVIEW DRIVE
TARAFDER, JAYDEEP & MANISHA BAJPAI	585	163.21	5	C5731		06297	00353	2	57 TAURUS DRIVE 3A
TARANTINO, BRIAN & VALERIE	959	204.02	17			02182	00566	2	235 FAIRFIELD LANE
TARAS, MARK & JENNIFER	365	152.01	1			05918	00160	2	10 DITMARS CIRCLE
TARBOTTON, KLAUS H & SUSAN MESCO	760	177.05	13			06797	00438	2	50 PIERSON DRIVE
TARDY, JOHN & TEREZIA M	101	61	5					2	10 CLAUDIA ROAD
TARECTECAN, DEAN & EUNICE	383	153.02	9			07131	03405	2	3 JOHN HANCOCK AVENUE
TARINIKANTI, SRINIVAS & MAMTA	987	205.01	25			06907	01957	2	9 OAKLEY KNOLL
TARNOFF, STEVEN A & SCHLINDA A	601	163.22	4	C4133		01992	00729	2	41-33 BLOOMINGDALE DRIVE
TARNOFSKY, JOHN D	590	163.21	6	C0734		06998	02715	2	510 AUTEN ROAD 3D
TARTAGLIONE, ANTHONY & KATHLEEN	915	203.10	13			01323	00661	2	14 ARDSLEY ROAD
TASCHLER, A C/O L STREULI, EXECUTRIX	806	179	34.06					1	MOUNTAIN VIEW ROAD
TASETANO, STEVEN A & BARTOK, P E	346	151.16	19			02303	00084	2	415 BRADFORD COURT
TASSADUQ, BILAL & OSMAN, SAHAR	335	151.15	105			07370	02927	2	73 HAVERFORD COURT
TATA, VENKATA	1037	205.21	5			07027	00177	2	1 HOLECOMB DRIVE
TATEVOSOV, ROMAN & YELENA	372	152.06	20			07267	00956	2	278 ROUTE 206 SOUTH
TAUBER, MICHELE A	685	174.03	8			07019	03258	2	5 DOGWOOD DRIVE
TAUSCHER, KATHRYN & JOHN	769	177.13	22			02180	00074	2	13 PIERSON DRIVE
TAVALY, ATA & NICHOLE	338	151.16	1.03	C1602		06975	02353	2	1602 WILLIAM AND MARY CMN
TAVANI, MICHAEL & CARANDANG JOYCELYN	363	152	9.24			06723	00786	2	51 DITMARS CIRCLE
TAVARES, AVELINO & MARIA	1083	207.03	10			02028	00583	2	13 DAVENPORT WAY
TAVATHIA, HEMANT & KUMAR, SWATI	598	163.21	7	C3241		07361	03558	2	32-41 BLOOMINGDALE DRIVE
TAVERAS, DAMIANA M	426	153.09	1.01	C3605		06961	02861	2	3605 WELLINGTON COURT
TAVERAS, DOMINGO & SHAMMI	269	150.09	15			06971	02705	2	4 WESLEY ROAD
TAVERAS, NADINE B.	785	178.02	11			07149	01139	2	21 ALPINE COURT
TAVERNER, CHARLES W & DIANE J	748	177	24.12			05741	03463	2	113 MOUNTAIN VIEW ROAD
TAWE, BANTAR & BUKONG-TAWE, WAWA	991	205.02	85			07250	02679	2	26 MURPHY DRIVE
TAWE, BANTAR	345	151.16	5			06632	00540	2	208 AMHERST COURT
TAWE, WILSON & JOSEPHINE	416	153.08	68	C0153		06845	00478	2	60 DEANNA DR APT 153
TAWE, WILSON N & JOSEPHINE M NGONG-	1035	205.19	24			06734	03178	2	34 HOLECOMB DRIVE
TAYCO, ANGELA MARIE	625	163.22	46	C3506		07092	01846	2	3506 RICHMOND COURT
TAYLOR BOEHM 2 LLC,	893	200.10	14			07169	00654	2	2 COLE COURT
TAYLOR BOEHM 2 LLC,	894	200.10	22			07169	00654	1	RAIDER BOULEVARD
TAYLOR BOEHM 2 LLC,	894	200.10	22.01			07169	00654	1	RAIDER BOULEVARD
TAYLOR, ELLA W	1090	207.07	13			06062	02639	2	13 BENNINGTON WAY
TAYLOR, JACKIE PARKER	938	203.19	37			06787	00947	2	512 TOWNSHIP LINE ROAD
TAYLOR, JEFFREY A & ROBYN G	734	175.11	59			01545	00155	2	558 PLEASANT VIEW ROAD
TAYLOR, JOHN C	123	128	4			06910	02722	2	83 SUNNYMEAD ROAD
TAYLOR, JOHN	787	178.02	35			05491	03161	2	24 POND COURT
TAYLOR, LINDA J	2	3	2.01			05694	01372	2	349 THREE BRIDGES ROAD
TAYLOR, SEAN & CHRISTINE	25	11	8			05154	00646	2	1122 RIVER ROAD

Taxing District 10 Hillsborough Twp

18 Somerset County

Name of Owner Additional Owners	Page No.	Block No	Lot No.	Lot Qualifier	Account No.	Deed Book	Deed Page	Class	Property Location
TCHJAN, ANATOLY & RASIMA	436	153.12	1	C0866		05036	03655	2	866 ROBIN ROAD
TCHORZ, STANLEY F	910	203.06	8			01995	00887	2	13 JOSHUA DRIVE
TEBBI, FARNAZ & TEBBI, F & TEBBI, M	226	149.06	13			05929	02271	2	37 LONGFIELD DRIVE
TEBBI, FARNAZ	227	149.06	25			06076	02471	2	73 ROHILL ROAD
TEBBI, FARZAD & REBECCA	265	150.06	20			02165	00473	2	3 GULICK COURT
TEDESCO, DIANE M	446	153.14	1	C7304		06173	01108	2	73-D FARM ROAD
TEDESCO, MARY C/O TEDESCO, JOHN	122	121	1.07					1	TYLER STREET
TEEHAN, DENISE & LENZA, VICTOR L	258	150.03	6			05784	02055	2	8 CORLE PLACE
TEELING, JESSICA	620	163.22	45	C3625		05400	02540	2	3625 ROYCE COURT
TEEPLE, MICHAEL F & CHRISTINE P	12	5	45.09			02243	00375	2	235 HOCKENBURY ROAD
TEEVEE LLC	181	143	25			07406	01363	2	183 VALLEY ROAD
TEEVEE, LLC	180	143	24.01			07406	01363	1	VALLEY ROAD
TEFFENHART,LS&TEFFENHART,JM&ET AL	12	6	3.01			02101	00841	2	405 WOODFERN ROAD
TEHSILDAR, TEHMTAN J & TARUNA T	941	203.21	9			01748	00292	2	7 DEER RUN
TEHSILDAR, ZAREEN	526	163.06	2	C1512		06025	01755	2	299 GEMINI DRIVE 1B
TEISER, HANNAH G.	900	202	15.01			07196	00027	2	200 WILLOW ROAD
TEIXEIRA, LUIS C & RUAS, STEVEN B	690	174.04	61			07422	03785	2	3 STARVIEW DRIVE
TEJADA, JOSEPHINE R	397	153.05	22208			06571	01416	2	805 E. BROOKSIDE LANE
TELECK, NICHOLAS R & OPHELIA	149	141.01	2			01412	00522	2	6 MALLARD ROAD
TELECOM TOWERS MID-ATLANTIC LP	667	173	53	CELL		02113	00472	4A	380 ZION ROAD
TELENSON, PAUL M & MARY JO TRUSTEES	223	149.05	4			06768	00048	2	70 BUCKLAND DRIVE
TELEWODA, ALFRED Y & KORPO MARY	351	151.16	154			02045	00869	2	4 QUICK DRIVE
TELHADA, ANTONIO & JAMIE	444	153.13	1	C1094		06057	01460	2	1094 ROBIN ROAD
TELL, THOMAS E JR & ARLETTA H	812	180.03	7			06111	03298	2	7 ROUSER WAY
TELLÉP, PHILLIP A & PAMELA	1089	207.06	12			01609	00464	2	29 SURREY DRIVE
TELLO, FRANCISCO & SANCHEZ, MICAELA	324	151.09	219			05978	00210	2	260 AUTEN ROAD
TELLO-LOPEZ, JAIME A & GONZALEZ, J	455	153.15	1	C7010		07271	03099	2	70-J FARM ROAD
TEMPLE BETH EL,	75	58	1.02			07272	02348	4A	67 ROUTE 206 SOUTH
TEMPLE BETH EL	75	58	1.02	X				15D	67 ROUTE 206 SOUTH
TEMPLE, JAMES D JR & LESLIE A	911	203.07	15			06177	00849	2	6 KENDER COURT
TEMPORADO, BRIAN & LISA	1079	207.02	39			05713	03287	2	16 SURREY DRIVE
TENEBRUSO, ALFONSO	689	174.04	53			07058	00553	2	19 MURRAY DRIVE
TENEBRUSO, SEBASTIAN R & SUSAN	4	4	3			01672	00209	2	242 HOCKENBURY ROAD
TENNANT, HARRIET I	606	163.22	5	C3541		02121	00823	2	35-41 BLOOMINGDALE DRIVE
TENORE, JOSEPH R & DIANE	838	183.01	42					2	4 FRANKLIN DRIVE
TENORE, MICHAEL & CAROL A	883	200.06	2	C0111		05269	02992	2	111 GABRIEL COURT
TEPPER, JEROME & LAURA	700	175	78			01608	00661	2	501 SHEPPARD COURT
TEPPER, SUE & RUSSELL J JR	124	140.01	20			07252	01432	2	50 WEBER AVENUE
TEPPER, WILLIAM D & MARY A	843	183.04	9					2	15 HIGH ACRE DRIVE
TEREBECKI, CHRISTOPHER C & MARIA K	370	152.05	15			06916	02367	2	29 LINDSTROM DRIVE
TEREFE, HIBRENIGUSS W & HIWOT G	735	175.13	2.16			06972	02950	2	32 PRALL ROAD
TEREPKA, MARY T	137	140.04	5			02314	00808	2	50 WESTON ROAD
TERGEVORKIAN, ARMEN & MARGARITTE	96	58.02	18			02008	00893	2	46 NOSTRAND ROAD
TERHUNE, ETHEL S	659	171	108.01			02046	00055	2	705 MONTGOMERY ROAD
TERILLI, ANNA ET AL	58	29	5			06052	00552	1	HALL AVENUE
TERMOTTO, CARMEL MARY	341	151.16	1.03	C1813		01803	00736	2	1813 WILLIAM AND MARY CMN
TERRERI, CHRISTOPHER & JENNIFER	23	10	4.03					3A	767 RIVERSIDE DRIVE
TERRERI, CHRISTOPHER & JENNIFER	23	10	4.03		Q0115	06663	01067	3B	767 RIVERSIDE DRIVE
TERRUSO, MICHAEL	685	174.03	3			06868	01269	2	4 MURRAY DRIVE
TERYEK, BRAD JOHN & MARY ELIZABETH	889	200.08	1			06589	00012	2	6 WHITE MEADOW ROAD
TERYEK, TODD G	907	203.05	29			01884	00148	2	460 HILLSBOROUGH ROAD
TESLENKO, YEVGENIY & LARUSA	439	153.13	1	C0926		05643	00433	2	926 ROBIN ROAD
TESTA, PASQUALE & ROSSANA	281	150.14	26			01976	00744	2	120 RIVENDELL ROAD
TETALA, SUDHAKAR & GEETHA	817	180.06	22			06603	03503	2	35 ROUSER WAY
TEXAS EASTERN TRANSMISSION CORP	653	171	47					1	LONG HILL ROAD
TEXAS EASTERN TRANSMISSION CORP	806	179	34.01					1	MOUNTAIN VIEW ROAD
TEXAS EASTERN TRANSMISSION CORP	806	179	34.02					1	MOUNTAIN VIEW ROAD
TEXAS EASTERN TRANSMISSION, LP	745	176	5.01					4A	EAST MOUNTAIN ROAD
TEXAS EASTERN TRANSMISSION, LP	1103	PIPE.LINE	2					4B	TEXAS EASTERN PIPELINE
TEXAS EASTERN TRANSMISSION, LP	1103	PIPE.LINE	3					4B	TEXAS EASTERN PIPELINE
TEXAS EASTERN TRANSMISSION, LP	1104	PIPE.LINE	8					4B	TEXAS EASTERN PIPELINE
TEXIDOR, ANGEL L JR & RASHMI	296	151.02	39					2	13 RUNYON STREET
THACKARA, JEFFREY W	84	58	72.28			06511	03652	2	68 CAMPBELL ROAD
THAKAR, KAMALKUMAR M	285	151	12.59			06082	03162	2	7 HEGEMAN CLOSE
THAKER, SUNIL P & SMITA S	167	141.11	57			06901	00451	2	5 KLINE ROAD
THAKKER, YOGESH & ASHA	691	174.04	72			06674	00607	2	65 EAST MOUNTAIN ROAD
THAKUR, NILANJAN M & INDRANI M	755	177.02	56			07360	01590	2	24 POLHEMUS DRIVE

Taxing District 10 Hillsborough Twp

18 Somerset County

Name of Owner Additional Owners	Page No.	Block No	Lot No.	Lot Qualifier	Account No.	Deed Book	Deed Page	Class	Property Location
THAKUR, PRADYUMNSINGH K & VARSHA	89	58	72.110			07369	02476	2	35 NOSTRAND ROAD
THAKUR, RAJAT & BATRA SHILPA	600	163.21	7	C3612		06774	02262	2	36-12 BLOOMINGDALE DRIVE
THAKURIA, GAUTOM & DEKA, BHARATI	949	204	1.16			06262	02538	2	2 TODD STREET
THANGAPPAN,SANTHOSH&VAIRAVEL,ANITHA	283	151	12.22			07331	02834	2	4 HOWELL CLOSE
THANGAVELU, KIRUBHAHARAN & AARTHI M	247	149.16	15			06546	03367	2	6 O'NEAL COURT
THAPAR MEDICAL GROUP, LLC	71	51	4	C0200		07071	00085	4A	BASEMENT - BLDG 200
THAPAR MEDICAL GROUP, LLC	71	51	4	C0211		07071	00079	4A	211 COURTYARD DRIVE
THAPAR, SARITA	429	153.10	1.02	C2802		07222	01978	2	2802 KENT PLACE
THAPLIYAL, ANUSHREE & GUPTA, N	833	182.02	10			07228	03086	2	156 FLANDERS DRIVE
THARKUDE, SANTOSH & SWAPNA	723	175.08	85			06939	00115	2	19 MARSHALL ROAD
THATCHER, JOHN H & MARY E	131	140.02	46			06552	01036	2	61 WEBER AVENUE
THATHALYANGARPATTI, CHAKRAVARTHY	546	163.08	1	C2107		06237	02003	2	901-G MERRITT DRIVE
THATHAPPA, THIRU & BHARATHI	200	145.09	4			06486	00646	2	6 COPE COURT
THE BIELANSKI GROUP LLC	137	141	3			02276	00119	1	SUNNYMEAD ROAD
THE DUMONT ROUND HOMEOWNERS ASSN	773	177.15	1			01452	00036	1	DUMONT ROUND-OPEN SPACE
THE SUSAN KURTZ REALTY TRUST	542	163.08	1	C1302		02328	00357	2	912-B MERRITT DRIVE
THEKKEMADATHIL,M & SURENDRANATHAN,S	318	151.09	141			05259	03234	2	103 FISHER DRIVE
THELL, LINDA J & FALZONE, JOSHUA L	863	199	27			06984	00094	2	69 NORTH WILLOW ROAD
THENAPPAN, ARUNACHALAM & THENU	197	145.05	12			07365	03144	2	24 DROST LANE
THENKARAI MUTHU, SANKAR	778	178	13.61			06907	01337	2	14 ESTATE ROAD
THEODORE, STEPHEN & NICHOLAS	404	153.07	68.01	C0215		07406	01476	2	527 ANDRIA AVE APT 215
THICKSTUN, WILLIAM D & MARY J	1089	207.06	16			06350	03622	2	21 SURREY DRIVE
THIELE, RICHARD H III & TAEKO	549	163.08	1	C2507		05445	01015	2	913-D1 MERRITT DRIVE
THIELE, ROBERT & TAMMY	172	142	45.14			05862	02584	2	31 ELMENDORF CIRCLE
THIELE, ROBERT E JR & JACQUELYN A	186	145	27			07088	03017	2	53 CHAMBERLAIN DRIVE
THIELKE, WESLEY R	131	140.02	45			07237	03136	2	59 WEBER AVENUE
THIEMANN, WILLIAM JR & CHERYL	868	199	93			06900	03719	2	63 ROYCE BROOK ROAD
THIRUNAVUKARASU, ANBALAGAN & EZHILA	410	153.08	68	C0069		07131	01776	2	32 DEANNA DR APT 69
THIRUNAVUKARASU, ANBALAGAN	459	153.19	1	C0084		06989	03127	2	8-4 CARDINAL LANE
THODEN, RICHARD & VICKI L	582	163.21	5	C5134		02311	00741	2	51 TAURUS DRIVE 3D
THODEN, ROY S & KIMBERLY A	1075	207.01	130			02181	00455	2	13 RIVERVIEW TERRACE
THODEN, WILLIAM L & C	103	63	13					2	147 JOHANSON AVENUE
THOLE, ALEXANDER C & LORI WEISS	1029	205.16	2			02178	00269	2	3 MILBURN DRIVE
THOMAS, BRIAN A & MELISSA M	188	145.02	2			07095	01174	2	808 RIVER ROAD
THOMAS, CARL & MARY	149	141	158			07122	03719	2	8 KLINE ROAD
THOMAS, CHRISTOPHER & KELLY	204	147	9.05			06263	00751	2	906 RIVER ROAD
THOMAS, HERRELL B & ELIZABETH A	513	163.05	1.05	C3208		02248	00824	2	3208 REVERE COURT
THOMAS, JESSICA	621	163.22	45	C3717		07062	02340	2	3717 ROYCE COURT
THOMAS, JOHN L & SATHI	78	58	15			06522	01172	2	124 JOHANSON AVENUE
THOMAS, KATHRYN ANN	466	155.02	2			07166	00644	2	34 MEADOWBROOK DRIVE
THOMAS, KENNETH	783	178.01	89			07163	03071	2	3 CHETWOOD COURT
THOMAS, KYLE JAMES	457	153.15	1	C7609		07166	03268	2	76-I FARM ROAD
THOMAS, MARALYN	800	178.02	286			06661	02986	2	59 WHITEHALL COURT
THOMAS, MATTIE SINGLE	485	163.04	100	C1308		05992	03745	2	1308 ST. JAMES COURT
THOMAS, NANCY LEE	665	173	39			01338	00759	2	334 ZION ROAD
THOMAS, RAJU & SANGEETH A	1045	205.25	4			06569	01353	2	5 GALLIGEN DRIVE
THOMAS, STEPHEN H & PIRANEQUE, A L	917	203.11	11			02090	00138	2	13 GALAXY COURT
THOMAS, SUNIL M & BEENA B	888	200.07	26			05025	03395	2	27 WHITE MEADOW ROAD
THOMAS, THOMAS KADUVINAL & GEOJAN,	514	163.05	101.07			07207	03244	2	28 TIPPET STREET
THOMAS, WYCLIFFE J & ALTHEA C	545	163.08	1	C1904		01792	00195	2	898-D MERRITT DRIVE
THOMAS, YASMEN	455	153.15	1	C7003		07197	03892	2	70-C FARM ROAD
THOMAS-RYAN, HAZEL	498	163.05	1.01	C1408		02305	00755	2	591-8 AUTEN ROAD
THOMPSON REALTY CO OF PRINCETON INC	630	165	3	Q0540		05625	03491	3B	WERTSVILLE ROAD
THOMPSON, DAWN E & FRANCIS M	183	144	16.07			06668	02139	2	95 BEEKMAN LANE
THOMPSON, GREGG E & CYNTHIA A	323	151.09	208.01			02325	00652	2	1 STOLL DRIVE
THOMPSON, J & CROSDALE, M &KAREN	253	150.02	24			02107	00361	2	7 WOODVILLE TERRACE
THOMPSON, JASON A & REBECCA L	734	175.11	55			07026	03781	2	566 PLEASANT VIEW ROAD
THOMPSON, KARY	742	175.18	19.14			05883	03568	2	413 ERNEST DRIVE
THOMPSON, KENNETH C & ISABEL G-B	210	148	13			02040	00334	2	462 NEW CENTRE ROAD
THOMPSON, M B & HORCH, MATTHEW T	178	142.06	1			06633	02984	2	17 WOLFE DRIVE
THOMPSON, OSCAR E	506	163.05	1.01	C8105		05501	00858	2	798 EVES DRIVE 30
THOMPSON, PHILIP J & JESSICA R	635	167	15.10			06632	01965	2	240 LONG HILL ROAD
THOMPSON, ROBERT E & LESLIE J	720	175.08	43			06868	00423	2	69 MARSHALL ROAD
THOMPSON, ROBERT JR	598	163.21	7	C3224		05814	02610	2	32-24 BLOOMINGDALE DRIVE
THOMPSON, W BRYCE IV	630	165	1	Q0541		07016	03447	3B	NESHANIC RIVER LINE
THOMPSON, W BRYCE IV	809	180.01	31	Q0116		02067	00298	3B	TARA DRIVE
THOMPSON, W BRYCE IV	809	180.01	32	Q0116		02067	00298	3B	TARA DRIVE

Taxing District 10 Hillsborough Twp

Name of Owner Additional Owners	Page No.	Block No	Lot No.	Lot Qualifier	Account No.	Deed Book	Deed Page	Class	Property Location
THOMPSON, W BRYCE IV	810	180.01	33	Q0116		02067	00298	3B	TARA DRIVE
THOMPSON, W BRYCE IV	810	180.01	39	Q0116		06032	01440	3B	PLEASANT VIEW ROAD
THOMPSON, W BRYCE IV	810	180.01	41	Q0116		02067	00298	3B	ROUTE 206
THOMPSON,LISE L & BRANDER, ROBERT J	640	169	6.04			06548	03460	3A	626 MONTGOMERY ROAD
THOMPSON,LISE L & BRANDER, ROBERT J	640	169	6.04	Q0117		06548	03460	3B	626 MONTGOMERY ROAD
THOMSON, MARY A	1080	207.02	59			06375	01008	2	14 STEEPLE DRIVE
THORNTON, DARREN & SARAH	1102	208	28			06627	02089	2	9 STAGECOACH WAY
THORNTON, DAVID SHANE & TINA M	1010	205.11	48			05467	03193	2	38 HORSESHOE DRIVE
THORP, KELLY & NORLAND, RYAN	731	175.11	25			07349	01101	2	302 SPADER COURT
THORP, MICHAEL F & SHARON C	997	205.05	22			01944	00548	2	15 BAIRD DRIVE
THORSEN, DONALD R	526	163.06	2			01941	00258	2	299 GEMINI DRIVE 1C
THREE SHEETS HOLDING, LLC	342	151.16	1.03	C6052		07004	01791	2	605-B MARLBOROUGH COMMON
THT, LLC	71	51	4	C0212		06165	02991	4A	212 COURTYARD DRIVE
THT, LLC	71	51	4	C0213		06165	02991	4A	213 COURTYARD DRIVE
THT, LLC	71	51	4	C0222		06235	01059	4A	222 COURTYARD DRIVE
THYEN, STEPHANIE S	591	163.21	6	C0911		01935	00185	2	498 AUTEN ROAD 1A
TIBER, CAROL	419	153.08	68	C0255		06750	01713	2	528 ANDRIA AVE APT 255
TICE, KRISTIN & KRISHNMURTHY, RAJ	1079	207.02	49			05765	02028	2	2068 MILLSTONE RIVER ROAD
TIEMENS, JOYCE	999	205.05	52			06130	03060	2	573 HILLSBOROUGH ROAD
TIEN, STEVEN HS & CHIAHUA C	384	153.05	22019			02155	00877	2	213 BROOKSIDE LANE
TIERNEY, CAROL JEAN	357	151.20	1	C1305		02034	00147	2	1305 WASHINGTON COMMON
TIERNEY, THOMAS J	1080	207.02	51			05953	00808	2	1958 MILLSTONE RIVER ROAD
TIETJEN, JOHN R & BONITA M	835	183	19			05053	01138	2	1048 MILLSTONE RIVER RD
TIETJEN, MATTHEW & KATHERINE	474	160	13			07114	02438	2	5 MEADOWBROOK DRIVE
TIGHE, BRENDAN & CAROLYN	552	163.08	1	C2908		06662	00694	2	662-H MARSHALL ROAD
TIGHE, MICHAEL & LYSYJ, KYRA	979	204.11	5			06648	01142	2	10 STONEWAIN STREET
TIGHE, PATRICK I & TERESA	356	151.20	1	C1206		07417	02089	2	1206 WASHINGTON COMMON
TIGUE, KATHLEEN & FIERST, PATRICIA	441	153.13	1	C0984		01527	00686	2	984 ROBIN ROAD
TIGUE, MARK JR & JACLYN A	316	151.09	117			06696	03049	2	43 FISHER DRIVE
TILLMAN, HENRY & NANCY	729	175.10	9			01900	00540	2	917 CASE DRIVE
TIMKO, STEVEN H TRUSTEE	905	203.04	8			07077	02789	2	31 SCOTT DRIVE
TIMKO, TIMOTHY & CATHERINE	994	205.04	12			01692	00766	2	19 CORNELL TRAIL
TIMLER, JOHN P & CHRISTINE E	275	150.12	38			05940	00795	2	43 SNOWBOURN PLACE
TINDER, MARK WILLIAM & MARISA ANN	421	153.08	68	C0281		07248	00147	2	538 ANDRIA AVE APT 281
TITOULENKO, MARINA	364	152	43			06448	01627	2	287 TRIANGLE ROAD
TITUS, GEORGE & ROBIN	612	163.22	6	C2513		02029	00497	2	25 BLOOMINGDALE DRIVE 1C
TITUS, RUSSELL & LUCILLE	243	149.14	6			05452	02087	2	18 BROACH WAY
TJ ROOST FARM, LLC	15	7	1			07349	03668	1	AMWELL ROAD
TJ ROOST FARM, LLC	16	8	18			07349	03668	3A	751 AMWELL ROAD
TJ ROOST FARM, LLC	17	8	18	Q0545		07349	03668	3B	751 AMWELL ROAD
TJ-CLAWSON, LLC	31	12	3.03			06825	02267	2	815 CLAWSON AVENUE
TJ-CLAWSON, LLC	32	12	5.01			06825	02272	2	771 CLAWSON AVENUE
TOBIA, GERARD A.	728	175.09	9			01790	00821	2	140 TERHUNE LANE
TOBIA, IRENE	885	200.06	2	C0173		05090	00543	2	173 CHANDLER COURT
TOBIA, MARYELLEN M	799	178.02	276			05630	01184	2	30 WHITEHALL COURT
TOBIA, RICHARD & DEBORAH	225	149.06	2			01890	00439	2	59 LONGFIELD DRIVE
TOBIA, RONALD P & DOROTHY J	875	200.02	16					4A	739 ROUTE 206
TOCA, CARMEN	607	163.22	5	C3731		07184	03637	2	37-31 BLOOMINGDALE DRIVE
TOCCI, ANTHONY A	738	175.17	14			01487	00698	2	368 SOUTH BRANCH ROAD
TODARO, ANTONIO & ARLEEN	650	171	14.01			01996	00222	3A	689 MONTGOMERY ROAD
TODARO, ANTONIO & ARLEEN	650	171	14.01	Q0542				3B	689 MONTGOMERY ROAD
TODARO, ANTONIO	119	93.01	2			05799	00491	2	2001 COOLIDGE AVENUE
TODARO, ANTONIO	651	171	14.11	Q0542		05269	02252	3B	MONTGOMERY ROAD
TODARO, ARLEEN	668	174	1			02087	00325	4C	724 AMWELL ROAD
TODARO, NICHOLAS & LUCIA	698	175	33.30			02076	00621	2	838 ATKINSON CIRCLE
TODD, CHARLES R & MARGARET ANN	286	151	12.73			01800	00841	2	2 THOMPSON CLOSE
TODD, HELENE	691	174.04	73			02151	00880	2	201 DAVAL ROAD
TODESCO, RICHARD J & SUSAN M	266	150.07	2			05096	01282	2	105 PERRINE PIKE
TODISCO, PATRICIA FAYE	418	153.08	68	C0228		07388	03687	2	524 ANDRIA AVE APT 228
TODOROVIC, MIJODRAG & DUBRAVKA	500	163.05	1.01	C2002		02321	00276	2	790-2 EVES DRIVE
TOGNERI, LISA ANN	517	163.05	101.31	C111A		07175	00136	2	11A PASSE COURT
TOIFEL, JOEL D & SUSAN G	810	180.01	35			01784	00297	2	7 TARA DRIVE
TOJEIRA, LUCIANO JR & BARBARA J	937	203.19	31			01423	00618	2	5 IVY LANE
TOKE, DAVID A & KAY S	1021	205.15	41			02284	00827	2	9 JENNINGS COURT
TOKIWA, MICHAEL A & MCCALLUM, C D	176	142.03	21			05098	03044	2	13 EBERT DRIVE
TOKSAVUL, NAZIM	796	178.02	227			07030	00893	2	125 HOLLOW OAK COURT
TOLAND, DANIEL C & BETSY J	702	175	106			05784	01399	2	211 SAXSON STREET

Taxing District 10 Hillsborough Twp

18 Somerset County

Name of Owner Additional Owners	Page No.	Block No	Lot No.	Lot Qualifier	Account No.	Deed Book	Deed Page	Class	Property Location
TOLEDO, CHRISTIAN & LISA	732	175.11	33			06325	01897	2	305 SPADER COURT
TOLENTINO, RAQUEL A	346	151.16	18			06099	00871	2	416 BRADFORD COURT
TOLIA, KIRTI & RAKSHA	147	141	131			07401	01696	2	64 KLINE ROAD
TOLIA, SHRIPAL J & JAGRUTI S	268	150.08	8			06108	03206	2	65 VAN ZANDT DRIVE
TOLL, NJ III, LP	188	145	53			02292	00831	1	VALIS RD -BASIN
TOLL, NJ III LP	196	145.04	24					1	NEW CENTRE RD -OPEN SPACE
TOLL, NJ III LP	196	145.04	25					1	NEW CENTRE RD -OPEN SPACE
TOLL, NJ III LP	199	145.07	1					1	DROST LN -OPEN SPACE
TOLL, NJ III LP	200	145.08	10					1	ORCHARD DR -OPEN SPACE
TOLL, NJ III LP	202	145.09	31					1	HEITZ LN -OPEN SPACE
TOLPADI, VIJAY R & PALLAVI Y RAO	1039	205.21	26			06722	03674	2	43 HOLECOMB DRIVE
TOMASCO, RICHARD A. & BERNADINE	833	182.02	11			01857	00581	2	160 FLANDERS DRIVE
TOMASIELLO, ANTHONY F; KLEMENTOVICZ, C	438	153.13	1	C0901		07064	00207	2	901 ROBIN ROAD
TOMCZAK, MARK S & PATRICIA	927	203.15	1			02087	00368	2	7 CAMDEN ROAD
TOMCZYK, ANNETTE N	706	175.04	8			02264	00598	2	161 BEEKMAN LANE
TOMCZYK, PIOTR & MAGDALENA	453	153.15	1	C4801		05700	03464	2	138 WILDFLOWER LANE
TOMENCHOK, MATTHEW & MICHELLE	645	169	44			06274	02872	2	738 MONTGOMERY ROAD
TOMPKINS, THOMAS J & DIANE R	915	203.10	9			1420	459	2	4 GAIL COURT
TOMSON, DOUGLAS M & RACHEL	873	199.01	12			06443	02417	2	17 HARVEST DRIVE
TOMSON, MARK D & REBECCA	673	174	34.10					2	211 EAST MOUNTAIN ROAD
TONDI, PHILIP A & LORI M	1	1	4			01774	00643	2	414 THREE BRIDGES ROAD
TONDI, PHILIP A & LORI M	2	2	4			01774	00643	1	THREE BRIDGES ROAD
TONG, CHENYU	534	163.06	3	C2213		06998	00295	2	117 BLUEBIRD DRIVE 1C
TONG, JENGBONG PAUL	147	141	127			07159	01933	2	72 KLINE ROAD
TONG, PING T	595	163.21	6	C1143		06832	03719	2	488 AUTEN ROAD 4C
TONG, ZEEN 7 LI	814	180.04	10			06504	01904	2	22 LAWRENCE COURT
TONIN, FERNANDO P	314	151.09	97	C0088		06731	00641	2	19 BATEMAN WAY
TOPALIAN, SIRANOUSH	429	153.10	1.02	C2709		02145	00452	2	2709 KENT PLACE
TORCHEN, PAUL & CAROL	211	148	19.06			01468	00583	2	118 HODGE ROAD
TORDO, WAYNE R & CATHARINE L	80	58	44			06678	01970	2	137 TAYLOR AVENUE
TORMASI FAMILY TRUST	610	163.22	6	C2312		06998	01750	2	23 BLOOMINGDALE DRIVE 1B
TORNA, BARBARA	534	163.06	3	C2142		07368	01470	2	131 BLUEBIRD DRIVE 4B
TORNTORE, MICHAEL J & VICTORIA M	1022	205.15	44			06910	03810	2	3 JENNINGS COURT
TORO JR, BENJAMIN & ASHLEY	855	195	7			07380	00824	2	15 CRAIG DRIVE
TORO, CHARLES & DOREEN	1098	207.13	9			05718	02486	2	2308 MILLSTONE RIVER ROAD
TORO, JOSE & JUANITA SANTIAGO	619	163.22	45	C3612		06823	00185	2	3612 ROYCE COURT
TORO, WILLIAM	115	77	2.01			06104	01692	2	2167 CAMPLAIN ROAD
TORO, WILLIAM	116	77	7.01			06104	01692	1	CAMPLAIN ROAD
TORO-ECHAGUE, JOANN	344	151.16	1.03	C9042		06460	02258	2	904-B MARLBOROUGH COMMON
TOROK, JOHN & ENID	633	167	12.02			01654	00351	2	230 LONG HILL ROAD
TOROK, ROBERT C & LESLIE A	853	193	1					2	35 ONKA DRIVE
TORRE, MARILYN & ARTHUR	570	163.21	4	C0818		06520	00603	2	818 VICTORIA COURT
TORRECAMPO, ROY G & MARY ANNE	232	149.08	33			06724	02730	2	300 APRIL VALLEY DRIVE
TORRECILLA, ANITRA	781	178.01	72			07393	03358	2	107 BREE COURT
TORRES, BERNARDO	413	153.08	68	C0119		05523	03448	2	44 DEANNA DR APT 119
TORRES, CARMEN M	541	163.08	1	C1104		07113	00480	2	908-D MERRITT DRIVE
TORRES, HECTOR A & LILLIAN	483	163.04	12			05114	02457	2	47 NEW AMWELL ROAD
TORRES, LILIANA & IAIONE, CHERYL	863	199	27.01			06063	01632	2	73 NORTH WILLOW ROAD
TORRES, OLIVA M	245	149.14	42			05093	01060	2	12 PETERSON ROAD
TORRES, VANESSA	414	153.08	68	C0130		07130	00056	2	50 DEANNA DR APT 130
TORZEWSKI, MARK D & JOANNA M	907	203.05	20			06288	01050	2	22 JOSHUA DRIVE
TOSCANO, BRIAN & LAURA	733	175.11	53			06638	01189	2	16 MONFORT DRIVE
TOSCANO, MICHAEL & ZARRO, CHRISTINA	35	12	30			07140	02271	2	51 EAST MOUNTAIN ROAD
TOSI, STEVEN & LENORE	172	142	45.04			06200	03340	2	11 ELMENDORF CIRCLE
TOSTE, PAUL J & PATRICIA A	1013	205.12	1			02302	00329	2	2 COLLINS DRIVE
TOTH, ALEXANDER S & LINDA C	700	175	41.03			01946	00470	2	209 MOUNTAIN VIEW ROAD
TOTH, JACQUELINE	166	141.11	47			06968	03515	2	13 GILLETTE COURT
TOTH, JOSEPH & GERALDINE	172	142	45.12			06879	01726	2	27 ELMENDORF CIRCLE
TOTH, MICHAEL & JOAN	965	204.04	31			06621	02261	2	287 SHELBURNE PLACE
TOTO, FRANK & TOTO, ROSEMARY	767	177.11	16			06091	01378	2	18 PIERSON DRIVE
TOU, HSIEN-NING	271	150.10	5			02193	00237	2	21 WESLEY ROAD
TOWART, MARY L	794	178.02	205			05031	03359	2	180 HOLLOW OAK COURT
TOWN CENTER ESTATES ASSOCIATION	380	153	49	P0001				15F	TOWN CENTER ESTATES
TOWN CENTER ESTATES ASSOCIATION	382	153.02	5	P0001				15F	TOWN CENTER ESTATES
TOWNSEND, FRANK E III & KAYA	513	163.05	3			05938	03265	2	473 AMWELL ROAD
TOWNSHIP OF HILLSBOROUGH	2	2	3			01467	00149	15C	THREE BRIDGES ROAD
TOWNSHIP OF HILLSBOROUGH	10	5	37.01			02167	00151	15C	AMWELL ROAD

Taxing District 10 Hillsborough Twp

18 Somerset County

Name of Owner Additional Owners	Page No.	Block No	Lot No.	Lot Qualifier	Account No.	Deed Book	Deed Page	Class	Property Location
TOWNSHIP OF HILLSBOROUGH	15	8	4			05892	03556	15C	RIVER ROAD
TOWNSHIP OF HILLSBOROUGH	16	8	9			01404	00159	15C	RIVER ROAD
TOWNSHIP OF HILLSBOROUGH	23	10	3					15C	RIVERSIDE DRIVE
TOWNSHIP OF HILLSBOROUGH	24	11	1			05421	01101	15C	MILL LANE
TOWNSHIP OF HILLSBOROUGH	25	11	13.02			06170	03792	15C	RIVER ROAD
TOWNSHIP OF HILLSBOROUGH	32	12	4					15C	CLAWSON AVENUE
TOWNSHIP OF HILLSBOROUGH	32	12	5			06421	01154	15C	CLAWSON AVENUE
TOWNSHIP OF HILLSBOROUGH	34	12	21			01372	00149	15C	SOUTH BRANCH ROAD
TOWNSHIP OF HILLSBOROUGH	34	12	23					15C	21 EAST MOUNTAIN ROAD
TOWNSHIP OF HILLSBOROUGH	35	12	26.01	X		06576	03039	15C	29 EAST MOUNTAIN ROAD
TOWNSHIP OF HILLSBOROUGH	35	12	28.01			06576	03039	15C	41 EAST MOUNTAIN ROAD
TOWNSHIP OF HILLSBOROUGH	35	12	29.01			06576	03039	15C	45 EAST MOUNTAIN ROAD
TOWNSHIP OF HILLSBOROUGH	35	12	33			06576	03039	15C	MILL LANE
TOWNSHIP OF HILLSBOROUGH	38	12	47			06576	03039	15C	SOUTH BRANCH ROAD
TOWNSHIP OF HILLSBOROUGH	39	13.01	4.18					15C	NORZ DRIVE
TOWNSHIP OF HILLSBOROUGH	42	13.01	7.02			05799	03319	15C	SOUTH BRANCH ROAD
TOWNSHIP OF HILLSBOROUGH	45	13.01	40			00000	00000	15C	TENTH STREET
TOWNSHIP OF HILLSBOROUGH	54	20	11					15C	SIXTH STREET
TOWNSHIP OF HILLSBOROUGH	56	23	3.01			01774	00273	15C	SOUTH BRANCH ROAD
TOWNSHIP OF HILLSBOROUGH	58	28	3					15C	EIGHTH STREET
TOWNSHIP OF HILLSBOROUGH	58	29	2					15C	EIGHTH STREET
TOWNSHIP OF HILLSBOROUGH	58	29	4					15C	SEVENTH STREET
TOWNSHIP OF HILLSBOROUGH	58	29	6					15C	HALL AVENUE
TOWNSHIP OF HILLSBOROUGH	58	29	7					15C	HALL AVENUE
TOWNSHIP OF HILLSBOROUGH	59	30	7					15C	SIXTH STREET
TOWNSHIP OF HILLSBOROUGH	59	30	8					15C	HALL AVENUE
TOWNSHIP OF HILLSBOROUGH	59	30	9					15C	40 SEVENTH STREET
TOWNSHIP OF HILLSBOROUGH	59	30	10					15C	SEVENTH STREET
TOWNSHIP OF HILLSBOROUGH	59	30	11					15C	SEVENTH STREET
TOWNSHIP OF HILLSBOROUGH	59	30	12					15C	SEVENTH STREET
TOWNSHIP OF HILLSBOROUGH	59	30	13					15C	SEVENTH STREET
TOWNSHIP OF HILLSBOROUGH	61	34	9					15C	SECOND STREET
TOWNSHIP OF HILLSBOROUGH	61	34	10					15C	SECOND STREET
TOWNSHIP OF HILLSBOROUGH	61	34	12			00000	00000	15C	HALL AVENUE
TOWNSHIP OF HILLSBOROUGH	66	41	8			02039	00709	15C	SIXTH STREET
TOWNSHIP OF HILLSBOROUGH	68	48	11.03			05907	00353	15C	RIVER ROAD
TOWNSHIP OF HILLSBOROUGH	69	48	11.04			01815	00067	15C	RIVER ROAD-BASIN
TOWNSHIP OF HILLSBOROUGH	105	65	22			02221	00492	15C	2016 BROOKS BOULEVARD
TOWNSHIP OF HILLSBOROUGH	110	65.04	6					15C	BROOKS BOULEVARD
TOWNSHIP OF HILLSBOROUGH	117	86	19					15C	CAMPLAIN ROAD
TOWNSHIP OF HILLSBOROUGH	117	86	21.02			07027	02951	15C	ESTELLE STREET
TOWNSHIP OF HILLSBOROUGH	118	90	6.01			07027	02951	15C	SOUTH 20TH STREET
TOWNSHIP OF HILLSBOROUGH	118	90	8					15C	SOUTH 20TH STREET
TOWNSHIP OF HILLSBOROUGH	118	90	15					15C	ESTELLE STREET
TOWNSHIP OF HILLSBOROUGH	122	121	1.08					15C	TYLER STREET
TOWNSHIP OF HILLSBOROUGH	151	141.04	1					15C	ROUTE 206
TOWNSHIP OF HILLSBOROUGH	169	142	23.03					15C	154 ROUTE 206 SOUTH
TOWNSHIP OF HILLSBOROUGH	174	142.02	18			06058	00723	15C	ROUTE 206 & PARK AVENUE
TOWNSHIP OF HILLSBOROUGH	179	143	7.19			01807	00881	15C	VALLEY ROAD
TOWNSHIP OF HILLSBOROUGH	179	143	11.03			01546	00105	15C	ROYCEFIELD ROAD
TOWNSHIP OF HILLSBOROUGH	187	145	49			02349	00498	15C	BEEKMAN LANE
TOWNSHIP OF HILLSBOROUGH	188	145	51			05799	03305	15C	BEEKMAN LANE
TOWNSHIP OF HILLSBOROUGH	189	145.02	16			05799	03297	15C	ORCHARD DRIVE
TOWNSHIP OF HILLSBOROUGH	192	145.02	49			05799	03297	15C	840 RIVER ROAD
TOWNSHIP OF HILLSBOROUGH	207	147	49.14					15C	EYRING RD -BASIN
TOWNSHIP OF HILLSBOROUGH	209	148	1			05799	03311	15C	NEW CENTRE ROAD
TOWNSHIP OF HILLSBOROUGH	213	149.01	1.01					15C	SOUTH BRANCH ROAD
TOWNSHIP OF HILLSBOROUGH	213	149.01	1.02					15C	379 SOUTH BRANCH ROAD
TOWNSHIP OF HILLSBOROUGH	214	149.01	15			01493	00806	15C	NIMROD WAY
TOWNSHIP OF HILLSBOROUGH	217	149.03	1			01432	00101	15C	BEEKMAN LANE
TOWNSHIP OF HILLSBOROUGH	224	149.05	12			01493	00800	15C	ROHILL ROAD
TOWNSHIP OF HILLSBOROUGH	226	149.06	24			01493	00803	15C	ROHILL ROAD
TOWNSHIP OF HILLSBOROUGH	232	149.08	36			02212	00696	15C	APRIL VALLEY DRIVE
TOWNSHIP OF HILLSBOROUGH	232	149.08	41			01450	00025	15C	HAMPSHIRE DRIVE
TOWNSHIP OF HILLSBOROUGH	234	149.08	56			02028	00161	15C	FOSTER STREET
TOWNSHIP OF HILLSBOROUGH	235	149.08	77			01994	00448	15C	295 SOUTH BRANCH ROAD
TOWNSHIP OF HILLSBOROUGH	235	149.08	81			02212	00727	15C	SOUTH BRANCH ROAD

Taxing District 10 Hillsborough Twp

18 Somerset County

Name of Owner Additional Owners	Page No.	Block No	Lot No.	Lot Qualifier	Account No.	Deed Book	Deed Page	Class	Property Location
TOWNSHIP OF HILLSBOROUGH	235	149.08	82			02212	00730	15C	SOUTH BRANCH ROAD
TOWNSHIP OF HILLSBOROUGH	236	149.08	83					15C	SOUTH BRANCH ROAD
TOWNSHIP OF HILLSBOROUGH	241	149.12	1					15C	15 LEWIS STREET
TOWNSHIP OF HILLSBOROUGH	243	149.14	13			00000	01432	15C	PETERSON ROAD
TOWNSHIP OF HILLSBOROUGH	249	150	4			02335	00572	15C	AUTEN ROAD
TOWNSHIP OF HILLSBOROUGH	249	150	8			05394	00775	15C	BEEKMAN LANE
TOWNSHIP OF HILLSBOROUGH	251	150.01	18					15C	AUTEN ROAD
TOWNSHIP OF HILLSBOROUGH	258	150.03	15.01					15C	CONARD COURT
TOWNSHIP OF HILLSBOROUGH	259	150.03	22					15C	BENNET ROAD
TOWNSHIP OF HILLSBOROUGH	260	150.04	6					15C	BEEKMAN LANE
TOWNSHIP OF HILLSBOROUGH	263	150.05	13			05885	02551	15C	TRIANGLE ROAD
TOWNSHIP OF HILLSBOROUGH	265	150.06	25					15C	WYCKOFF WAY
TOWNSHIP OF HILLSBOROUGH	265	150.06	30			05885	02551	15C	TRIANGLE ROAD
TOWNSHIP OF HILLSBOROUGH	266	150.06	35			05885	02551	15C	TRIANGLE ROAD
TOWNSHIP OF HILLSBOROUGH	273	150.12	6					15C	NEW AMWELL ROAD
TOWNSHIP OF HILLSBOROUGH	277	150.12	67					15C	NEW AMWELL ROAD
TOWNSHIP OF HILLSBOROUGH	277	150.12	68			01432	00156	15C	RIVENDELL ROAD
TOWNSHIP OF HILLSBOROUGH	320	151.09	174			02025	00147	15C	209 TRIANGLE ROAD
TOWNSHIP OF HILLSBOROUGH	324	151.09	218			05394	00765	15C	AUTEN ROAD
TOWNSHIP OF HILLSBOROUGH	325	151.09	224			01231	00739	15C	280 AUTEN ROAD
TOWNSHIP OF HILLSBOROUGH	331	151.13	13			00000	00000	15C	TRIANGLE ROAD
TOWNSHIP OF HILLSBOROUGH	362	152	9.01			01578	00098	15C	VALLEY ROAD-OPEN SPACE
TOWNSHIP OF HILLSBOROUGH	364	152	9.29			01578	00098	15C	4 DITMARS CIR-OPEN SPACE
TOWNSHIP OF HILLSBOROUGH	376	152.06	45			01733	00538	15C	VALLEY ROAD-OPEN SPACE
TOWNSHIP OF HILLSBOROUGH	401	153.06	1					15C	344 ROUTE 206
TOWNSHIP OF HILLSBOROUGH	480	163.02	19.21			02106	00331	15C	UPDIKE AVE -BASIN
TOWNSHIP OF HILLSBOROUGH	552	163.08	1.01			01612	00657	15C	AMWELL ROAD-OPEN SPACE
TOWNSHIP OF HILLSBOROUGH	552	163.08	2					15C	MARSHALL ROAD-OPEN SPACE
TOWNSHIP OF HILLSBOROUGH	552	163.08	3					15C	GEMINI DRIVE-OPEN SPACE
TOWNSHIP OF HILLSBOROUGH	552	163.08	5					15C	MERRITT DRIVE-OPEN SPACE
TOWNSHIP OF HILLSBOROUGH	552	163.08	11					15C	GEMINI DRIVE-OPEN SPACE
TOWNSHIP OF HILLSBOROUGH	553	163.08	14					15C	GEMINI DRIVE-OPEN SPACE
TOWNSHIP OF HILLSBOROUGH	553	163.08	17					15C	MERRITT DRIVE-OPEN SPACE
TOWNSHIP OF HILLSBOROUGH	562	163.09	8					15C	MARSHALL ROAD-OPEN SPACE
TOWNSHIP OF HILLSBOROUGH	562	163.09	8.01					15C	MARSHALL ROAD-OPEN SPACE
TOWNSHIP OF HILLSBOROUGH	562	163.09	10					15C	MARSHALL ROAD-OPEN SPACE
TOWNSHIP OF HILLSBOROUGH	563	163.13	17					15C	GEMINI DRIVE-OPEN SPACE
TOWNSHIP OF HILLSBOROUGH	631	166	1			05051	03687	15C	MONTGOMERY RD-OPEN SPACE
TOWNSHIP OF HILLSBOROUGH	632	166	2			02350	00862	15C	MONTGOMERY RD-OPEN SPACE
TOWNSHIP OF HILLSBOROUGH	632	166	3.02			05244	01626	15C	MONTGOMERY RD-OPEN SPACE
TOWNSHIP OF HILLSBOROUGH	633	167	8			05244	01610	15C	MONTGOMERY RD-OPEN SPACE
TOWNSHIP OF HILLSBOROUGH	633	167	9			06181	01359	15C	569 MONTGOMERY RD-OPEN SP
TOWNSHIP OF HILLSBOROUGH	633	167	10.01			06133	02172	15C	LONG HILL RD-OPEN SPACE
TOWNSHIP OF HILLSBOROUGH	633	167	12.04			05979	03706	15C	LONG HILL RD-OPEN SPACE
TOWNSHIP OF HILLSBOROUGH	634	167	13.01			06155	03778	15C	575 MONTGOMERY RD-OPEN SP
TOWNSHIP OF HILLSBOROUGH	643	169	27			05394	00781	15C	MONTGOMERY RD-OPEN SPACE
TOWNSHIP OF HILLSBOROUGH	643	169	30					15C	MONTGOMERY RD-FORECLOSED
TOWNSHIP OF HILLSBOROUGH	643	169	33					15C	MONTGOMERY RD-FORECLOSURE
TOWNSHIP OF HILLSBOROUGH	647	171	1			02107	00781	15C	587 MONTGOMERY RD-EXEMPT
TOWNSHIP OF HILLSBOROUGH	647	171	2			05051	03706	15C	WERTSVILLE RD-OPEN SPACE
TOWNSHIP OF HILLSBOROUGH	648	171	6			01451	00567	15C	WERTSVILLE ROAD-EXEMPT
TOWNSHIP OF HILLSBOROUGH	649	171	6.03			01451	00567	15C	WERTSVILLE RD-EXEMPT
TOWNSHIP OF HILLSBOROUGH	650	171	14.04			02341	00245	15C	OFF PIROZZI LN-EXEMPT
TOWNSHIP OF HILLSBOROUGH	651	171	14.06			02354	00233	15C	OFF PIROZZI LN-EXEMPT
TOWNSHIP OF HILLSBOROUGH	651	171	14.12			05051	03711	15C	MONTGOMERY RD-OPEN SPACE
TOWNSHIP OF HILLSBOROUGH	653	171	45			00000	00000	15C	LONG HILL ROAD-FORECLOSED
TOWNSHIP OF HILLSBOROUGH	659	171	112.01			05051	03715	15C	DAVIDS LN - OPEN SPACE
TOWNSHIP OF HILLSBOROUGH	668	173	65			05302	01484	15C	LONG HILL RD - EXEMPT
TOWNSHIP OF HILLSBOROUGH	677	174	123					15C	ZION ROAD
TOWNSHIP OF HILLSBOROUGH	678	174	135					15C	ZION ROAD
TOWNSHIP OF HILLSBOROUGH	678	174	136			00000	00000	15C	HELD LANE
TOWNSHIP OF HILLSBOROUGH	678	174	137.01			05001	00300	15C	ZION ROAD
TOWNSHIP OF HILLSBOROUGH	682	174	200			02271	00080	15C	DUTCHTOWN ROAD
TOWNSHIP OF HILLSBOROUGH	683	174	206			00000	00000	15C	LONG HILL ROAD
TOWNSHIP OF HILLSBOROUGH	687	174.04	19.01			02038	00856	15C	MURRAY DR - OPEN SPACE
TOWNSHIP OF HILLSBOROUGH	689	174.04	48			01502	00453	15C	MURRAY DR - EXEMPT
TOWNSHIP OF HILLSBOROUGH	691	174.04	84			01499	00394	15C	DAVAL RD - OPEN SPACE

Taxing District 10 Hillsborough Twp

18 Somerset County

Name of Owner Additional Owners	Page No.	Block No	Lot No.	Lot Qualifier	Account No.	Deed Book	Deed Page	Class	Property Location
TOWNSHIP OF HILLSBOROUGH	695	175	19.33					15C	ERNEST DR - EXEMPT
TOWNSHIP OF HILLSBOROUGH	700	175	74					15C	WESCOTT & BIGLEY ROADS
TOWNSHIP OF HILLSBOROUGH	704	175.02	19					15C	WESCOTT ROAD
TOWNSHIP OF HILLSBOROUGH	705	175.03	16					15C	BIGLEY ROAD
TOWNSHIP OF HILLSBOROUGH	705	175.04	1			02010	00815	15C	BEEKMAN LANE
TOWNSHIP OF HILLSBOROUGH	707	175.04	29					15C	AMWELL ROAD
TOWNSHIP OF HILLSBOROUGH	710	175.05	29					15C	WESCOTT ROAD
TOWNSHIP OF HILLSBOROUGH	711	175.06	1			01612	00657	15C	PLEASANT VIEW RD - EXEMPT
TOWNSHIP OF HILLSBOROUGH	711	175.06	1.01			01679	00869	15C	570 PLEASANT VIEW ROAD
TOWNSHIP OF HILLSBOROUGH	723	175.08	84.01			02010	00815	15C	MARSHALL RD - EXEMPT
TOWNSHIP OF HILLSBOROUGH	727	175.08	146			02010	00815	15C	BEEKMAN LN - EXEMPT
TOWNSHIP OF HILLSBOROUGH	728	175.09	14			02010	00815	15C	CASE DRIVE
TOWNSHIP OF HILLSBOROUGH	730	175.10	18			01612	00657	15C	154 BEEKMAN LN -WOODFIELD
TOWNSHIP OF HILLSBOROUGH	734	175.11	63.01			02010	00815	15C	AMWELL ROAD
TOWNSHIP OF HILLSBOROUGH	737	175.16	19.01			01493	00771	15C	AMWELL ROAD
TOWNSHIP OF HILLSBOROUGH	738	175.16	116			01414	00460	15C	AMWELL ROAD
TOWNSHIP OF HILLSBOROUGH	739	175.17	16.01			02010	00815	15C	BEEKMAN LANE
TOWNSHIP OF HILLSBOROUGH	739	175.17	118					15C	AMWELL ROAD
TOWNSHIP OF HILLSBOROUGH	742	175.18	19.02			01493	00771	15C	EAST MOUNTAIN ROAD
TOWNSHIP OF HILLSBOROUGH	743	175.18	19.18			01493	00771	15C	ERNEST DRIVE
TOWNSHIP OF HILLSBOROUGH	743	175.18	26			06435	02202	15C	50 EAST MOUNTAIN ROAD
TOWNSHIP OF HILLSBOROUGH	744	175.18	30.01			01702	00626	15C	AMWELL RD - OPEN SPACE
TOWNSHIP OF HILLSBOROUGH	744	175.18	117			01414	00472	15C	358 SOUTH BRANCH ROAD
TOWNSHIP OF HILLSBOROUGH	746	177	22					15C	27 OXFORD PLACE
TOWNSHIP OF HILLSBOROUGH	749	177	55			07013	00121	15C	PLEASANT VIEW ROAD
TOWNSHIP OF HILLSBOROUGH	756	177.02	77			02041	00089	15C	OXFORD PLACE
TOWNSHIP OF HILLSBOROUGH	766	177.10	21					15C	PIERSON DRIVE
TOWNSHIP OF HILLSBOROUGH	766	177.11	1					15C	HOMESTEAD ROAD
TOWNSHIP OF HILLSBOROUGH	770	177.13	40					15C	PIERSON DR - BIKE PATH
TOWNSHIP OF HILLSBOROUGH	772	177.13	64					15C	STONEWYCK DRIVE
TOWNSHIP OF HILLSBOROUGH	773	178	3.02			02012	00896	15C	AMWELL ROAD
TOWNSHIP OF HILLSBOROUGH	828	182	7.02					15C	SUNNYMEAD ROAD
TOWNSHIP OF HILLSBOROUGH	830	182	50.02			05270	02839	15C	315 ROUTE 206
TOWNSHIP OF HILLSBOROUGH	831	182	57					15C	117 FLANDERS DRIVE
TOWNSHIP OF HILLSBOROUGH	847	185	1.05			05877	03494	15C	WESTON ROAD
TOWNSHIP OF HILLSBOROUGH	859	199	11.01			06632	03883	15C	32 HAMILTON ROAD
TOWNSHIP OF HILLSBOROUGH	866	199	53					15C	AMWELL ROAD
TOWNSHIP OF HILLSBOROUGH	870	199	110					15C	ROYCE BROOK ROAD
TOWNSHIP OF HILLSBOROUGH	895	200.10	34			02014	00623	15C	530 WILLOW ROAD
TOWNSHIP OF HILLSBOROUGH	901	203.01	1			01551	00851	15C	HILLSBOROUGH ROAD
TOWNSHIP OF HILLSBOROUGH	903	203.03	1			01551	00846	15C	MATTHEW RD - OPEN SPACE
TOWNSHIP OF HILLSBOROUGH	905	203.05	1			01511	00862	15C	SCOTT DR - OPEN SPACE
TOWNSHIP OF HILLSBOROUGH	905	203.05	2.02			01511	00862	15C	JOSHUA DR - OPEN SPACE
TOWNSHIP OF HILLSBOROUGH	909	203.05	53					15C	SCOTT DR - PLAYGROUND
TOWNSHIP OF HILLSBOROUGH	909	203.06	1			01511	00862	15C	JOSHUA DR - OPEN SPACE
TOWNSHIP OF HILLSBOROUGH	910	203.07	1					15C	KILMER DRIVE
TOWNSHIP OF HILLSBOROUGH	912	203.08	6.01			01389	00425	15C	ARDSLEY RD - OPEN SPACE
TOWNSHIP OF HILLSBOROUGH	915	203.10	10					15C	GAIL COURT - PLAYGROUND
TOWNSHIP OF HILLSBOROUGH	918	203.11	26					15C	CAMDEN ROAD - PARK
TOWNSHIP OF HILLSBOROUGH	919	203.12	5					15C	CAMDEN ROAD
TOWNSHIP OF HILLSBOROUGH	919	203.12	5.01					15C	CAMDEN ROAD
TOWNSHIP OF HILLSBOROUGH	919	203.12	10.01					15C	SCOTT DRIVE
TOWNSHIP OF HILLSBOROUGH	920	203.12	21.01			01511	00872	15C	KILMER DRIVE
TOWNSHIP OF HILLSBOROUGH	920	203.12	21.02					15C	KILMER DRIVE
TOWNSHIP OF HILLSBOROUGH	922	203.14	13			01389	00422	15C	CAMDEN ROAD
TOWNSHIP OF HILLSBOROUGH	925	203.14	44					15C	14 FREDRICK COURT
TOWNSHIP OF HILLSBOROUGH	926	203.14	71			00000	00000	15C	TOWNSHIP LINE ROAD
TOWNSHIP OF HILLSBOROUGH	928	203.16	10					15C	STEPHEN WAY
TOWNSHIP OF HILLSBOROUGH	928	203.16	10.02					15C	STEPHEN WAY
TOWNSHIP OF HILLSBOROUGH	928	203.16	10.03					15C	STEPHEN WAY
TOWNSHIP OF HILLSBOROUGH	928	203.16	10.04					15C	STEPHEN WAY
TOWNSHIP OF HILLSBOROUGH	928	203.16	10.05					15C	MICHELLE LANE
TOWNSHIP OF HILLSBOROUGH	931	203.16	46			01511	00872	15C	KILMER DRIVE
TOWNSHIP OF HILLSBOROUGH	933	203.17	9.01					15C	ARLENE COURT
TOWNSHIP OF HILLSBOROUGH	938	203.19	35.01					15C	IVY LANE
TOWNSHIP OF HILLSBOROUGH	940	203.19	70					15C	CAMDEN ROAD
TOWNSHIP OF HILLSBOROUGH	942	203.23	1					15C	KILMER DRIVE

Taxing District 10 Hillsborough Twp

18 Somerset County

Name of Owner Additional Owners	Page No.	Block No	Lot No.	Lot Qualifier	Account No.	Deed Book	Deed Page	Class	Property Location
TOWNSHIP OF HILLSBOROUGH	944	203.23	24			01478	00819	15C	291 WILLOW ROAD
TOWNSHIP OF HILLSBOROUGH	944	203.23	28					15C	MICHELLE LANE
TOWNSHIP OF HILLSBOROUGH	945	203.23	40					15C	IVY LANE
TOWNSHIP OF HILLSBOROUGH	948	203.23	53.25			06466	00221	15C	WILLOW RD -OPEN SPACE
TOWNSHIP OF HILLSBOROUGH	948	203.24	10.01					15C	STEPHEN WAY
TOWNSHIP OF HILLSBOROUGH	955	204	37.10			05089	01413	15C	SLATER COURT-OPEN SPACE
TOWNSHIP OF HILLSBOROUGH	958	204.02	7					15C	HARFORD PLACE-OPEN SPACE
TOWNSHIP OF HILLSBOROUGH	959	204.03	1					15C	WOODS ROAD
TOWNSHIP OF HILLSBOROUGH	960	204.03	1.01					15C	WOODS ROAD
TOWNSHIP OF HILLSBOROUGH	962	204.04	1					15C	WOODS ROAD
TOWNSHIP OF HILLSBOROUGH	963	204.04	13					15C	GRAFTON COURT
TOWNSHIP OF HILLSBOROUGH	966	204.04	41					15C	FOX CHASE RUN
TOWNSHIP OF HILLSBOROUGH	967	204.05	15					15C	SHELBURNE PLACE
TOWNSHIP OF HILLSBOROUGH	967	204.06	3					15C	VALINOR ROAD
TOWNSHIP OF HILLSBOROUGH	968	204.06	16					15C	HUNT CLUB ROAD
TOWNSHIP OF HILLSBOROUGH	969	204.06	28					15C	PIEDMONT PATH
TOWNSHIP OF HILLSBOROUGH	972	204.06	68					15C	FRANCIS DRIVE
TOWNSHIP OF HILLSBOROUGH	972	204.06	77					15C	HILLSBOROUGH ROAD
TOWNSHIP OF HILLSBOROUGH	975	204.06	115					15C	RENARD ROAD
TOWNSHIP OF HILLSBOROUGH	975	204.06	116			05997	03137	15C	HILLSBOROUGH ROAD
TOWNSHIP OF HILLSBOROUGH	976	204.08	1					15C	HUNTSMAN LANE
TOWNSHIP OF HILLSBOROUGH	978	204.10	7.01					15C	HUNT CLUB ROAD
TOWNSHIP OF HILLSBOROUGH	979	204.10	58					15C	HUNT CLUB ROAD
TOWNSHIP OF HILLSBOROUGH	981	204.12	12					15C	VALINOR ROAD
TOWNSHIP OF HILLSBOROUGH	983	205	28.05					15C	MILLSTONE RIVER RD-BASIN
TOWNSHIP OF HILLSBOROUGH	985	205.01	4			01603	00896	15C	CORNELL TRAIL
TOWNSHIP OF HILLSBOROUGH	988	205.02	13			01547	00693	15C	1 FLAGG WAY
TOWNSHIP OF HILLSBOROUGH	993	205.03	15			01603	00888	15C	4 FLAGG WAY
TOWNSHIP OF HILLSBOROUGH	993	205.03	16					15C	FLAGG WAY
TOWNSHIP OF HILLSBOROUGH	994	205.04	8			01603	00892	15C	CORNELL TRAIL
TOWNSHIP OF HILLSBOROUGH	995	205.04	22					15C	PETRIK FARM RD-OPEN SPACE
TOWNSHIP OF HILLSBOROUGH	995	205.04	28			05987	00760	15C	BATH DRIVE
TOWNSHIP OF HILLSBOROUGH	1006	205.10	16	X		01727	00096	15C	HILLSBOROUGH ROAD
TOWNSHIP OF HILLSBOROUGH	1007	205.11	1					15C	AMSTERDAM DR -OPEN SPACE
TOWNSHIP OF HILLSBOROUGH	1010	205.11	41			05051	03664	15C	KLOSS COURT
TOWNSHIP OF HILLSBOROUGH	1011	205.11	48.09			01792	00014	15C	AMSTERDAM DRIVE
TOWNSHIP OF HILLSBOROUGH	1012	205.11	54					15C	HORSESHOE DR-OPEN SPACE
TOWNSHIP OF HILLSBOROUGH	1012	205.11	58					15C	HORSESHOE DR - BASIN
TOWNSHIP OF HILLSBOROUGH	1021	205.15	38			02229	00432	15C	16 RADDEL CT - OPEN SPACE
TOWNSHIP OF HILLSBOROUGH	1023	205.15	58			06196	00791	15C	MILLSTONE RIVER ROAD
TOWNSHIP OF HILLSBOROUGH	1025	205.15	93			06779	01829	15C	28 LUCAS DR -OPEN SPACE
TOWNSHIP OF HILLSBOROUGH	1028	205.15	135			05998	03889	15C	GUMBLE CT - OPEN SPACE
TOWNSHIP OF HILLSBOROUGH	1029	205.15	147			05998	03840	15C	AMSTERDAM DR - OPEN SPACE
TOWNSHIP OF HILLSBOROUGH	1052	205.30	17			05984	03766	15C	AMSTERDAM DR - OPEN SPACE
TOWNSHIP OF HILLSBOROUGH	1055	205.31	7			05987	00771	15C	MACK DRIVE - OPEN SPACE
TOWNSHIP OF HILLSBOROUGH	1057	205.31	30			06090	00624	15C	KIMBLE COURT-OPEN SPACE
TOWNSHIP OF HILLSBOROUGH	1060	205.32	18			05987	00781	15C	MACK DR - OPEN SPACE
TOWNSHIP OF HILLSBOROUGH	1063	205.40	3			05998	03572	15C	AMSTERDAM DR - OPEN SPACE
TOWNSHIP OF HILLSBOROUGH	1063	205.50	46			01716	00229	15C	AMSTERDAM DR - OPEN SPACE
TOWNSHIP OF HILLSBOROUGH	1066	207.01	12					15C	WOODMERE DRIVE
TOWNSHIP OF HILLSBOROUGH	1066	207.01	15					15C	SURREY DRIVE
TOWNSHIP OF HILLSBOROUGH	1066	207.01	23					15C	MULFORD LANE
TOWNSHIP OF HILLSBOROUGH	1067	207.01	35			01748	00759	15C	556 SOUTH WOODS ROAD
TOWNSHIP OF HILLSBOROUGH	1067	207.01	36					15C	MULFORD LANE
TOWNSHIP OF HILLSBOROUGH	1067	207.01	37					15C	55 SURREY DRIVE
TOWNSHIP OF HILLSBOROUGH	1071	207.01	91			01748	00755	15C	DOW DR - OPEN SPACE
TOWNSHIP OF HILLSBOROUGH	1077	207.02	11.01					15C	RIVERVIEW TERRACE-PATH
TOWNSHIP OF HILLSBOROUGH	1080	207.02	53			01792	00020	15C	26 STEEPLE DRIVE
TOWNSHIP OF HILLSBOROUGH	1085	207.04	27					15C	HILLCREST ROAD
TOWNSHIP OF HILLSBOROUGH	1093	207.08	23					15C	MULFORD LANE
TOWNSHIP OF HILLSBOROUGH	1094	207.10	4			06838	02620	15C	BENNINGTON WAY
TOWNSHIP OF HILLSBOROUGH	1096	207.11	13					15C	WOODMERE DRIVE
TOWNSHIP OF HILLSBOROUGH	1101	208	20					15C	O'CONNOR DRIVE
TOWNSHIP OF HILLSBOROUGH	1069	207.01	53.01			01748	00751	15C	MULFORD LN - OPEN SPACE
TOZZI, FRANK & SUSAN	446	153.14	1		C7309	05494	00963	2	73-I FARM ROAD
TPALM, LLC	429	153.10	1.02		C2606	07383	00246	2	2606 TRAFALGAR SQUARE
TRABB, ALLISON & JANUTOLO, MARK	464	155	30			07111	03333	2	38 MEADOWBROOK DRIVE

Taxing District 10 Hillsborough Twp

18 Somerset County

Name of Owner Additional Owners	Page No.	Block No	Lot No.	Lot Qualifier	Account No.	Deed Book	Deed Page	Class	Property Location
TRABILSY, RICHARD H & RHONDA	1071	207.01	90			01933	00586	2	1 DOW DRIVE
TRACEY, JOHN P	883	200.06	2	C0084		07102	00573	2	84 GABRIEL COURT
TRACY, BOBBIE J	523	163.06	2	C1022		01510	00468	2	267 GEMINI DRIVE 2B
TRACY, JENNIFER E TRUSTEE	136	140.03	34			06791	03330	2	50 THORNTON STREET
TRACZYKOWSKI, DENNIS T	213	148	37			07206	01966	2	251 SOUTH BRANCH ROAD
TRAINA, GREGORY R & LYNNE C	751	177.02	10			05017	01589	2	55 WALLACE BOULEVARD
TRAMPE, D MARK & DIANA B	315	151.09	107			01891	00503	2	19 CRESTMONT DRIVE
TRAMPE, D MARK & DIANE B	317	151.09	125			02007	00701	1	17 CROWL ROAD
TRAN, CICI T	499	163.05	1.01	C1803		06979	02242	2	583-3 AUTEN ROAD
TRAN, JENNIFER & BACKHAUS, J.	515	163.05	101.12			07170	02911	2	38 TIPPET STREET
TRAN, JIM HOAI & TOAN-HAHN THI	1004	205.09	1			02220	00129	2	53 VLIET DRIVE
TRAN, QUOC & LU, NU H	531	163.06	3	C1841		02306	00092	2	112 BLUEBIRD DRIVE 4A
TRAN, STEVEN	516	163.05	101.31	C101B		07176	02582	2	1B PASSE COURT
TRAN, THUAN T & ALINA F	150	141.02	3			06398	02821	2	5 MALLARD ROAD
TRANI, JOSEPH F & DORIS	65	40	12			05809	01531	2	72 SEVENTH STREET
TRANI, LOUIS D & JOANNA M	188	145.01	4			01915	00352	2	11 CARROLL DRIVE
TRANI, LUISA & BELGRADO, NICOLA	372	152.06	12			06014	02359	2	18 LINDSTROM DRIVE
TRANSCONTINENTAL PIPE LINE CORP	1103	PIPE.LINE	5					4B	TRANSCONTINENTAL PIPELINE
TRANSCONTINTL GAS PIPE LINE CORP	679	174	145	CELL				4A	381 ZION ROAD
TRANZILLO, MARY JANE & MCCARTHY, M	689	174.04	44			07264	01338	2	33 MURRAY DRIVE
TRAPANI, ANNA	884	200.06	2	C0144		05146	00766	2	144 CHANDLER COURT
TRASZER, JOZSEF C/O QUICK CHEK	139	141	16.01			07128	03718	4A	275 ROUTE 206
TRAUTWEIN, CHRISTOPHER J & CYNTHIA A	672	174	34.02			05966	03572	2	237 EAST MOUNTAIN ROAD
TRAVIA, FABRIZIO	598	163.21	7	C3242		02187	00799	2	32-42 BLOOMINGDALE DRIVE
TRAVIA, SILVIO C & BUDA, RACHEL A	598	163.21	7	C3232		01894	00318	2	32-32 BLOOMINGDALE DRIVE
TREDEAU, REBECCA L	371	152.06	8.01			02214	00106	1	3 FERNDALE COURT
TREDEAU, REBECCA L	376	152.06	46			02214	00106	2	3 FERNDALE COURT
TREFFINGER, MICHAEL & CAROLYN	177	142.04	7			01647	00768	2	5 WOLFE DRIVE
TREHAN, AMAN & SONIA	296	151.02	43			06842	02438	2	5 RUNYON STREET
TREHAN, AMAN & SONIA	581	163.21	5	C5123		07316	00618	2	51 TAURUS DRIVE 2C
TREJO, CARLOS & BARREROS, MARIA DEL	737	175.15	8			07364	00828	2	209 SUTPHIN LANE
TREMPER, ERIKA	305	151.07	10			06732	00144	2	20 CRAMMER LANE
TREND ESTATES, LLC	169	142	23.10	C0002		06757	01642	4B	330 ROYCEFIELD RD UNIT A
TRENKELBACH, THEODORE & LARIE	1087	207.05	24			07388	03428	2	6 HILLCREST ROAD
TREONZE, ANTHONY & SALLY	699	175	37.02					2	555 MOUNTAIN VIEW ROAD
TREONZE, GREG	951	204	4			05921	02025	2	541 WILLOW ROAD
TREONZE, KEITH A & KELLY M	216	149.02	5			05914	02476	2	26 VAN BOLTON ROAD
TRESPECES, ALEXANDER & MARIA E	817	180.07	1			06440	00616	2	21 BRENNAN WAY
TREVINO, RUBEN & GARNET	269	150.09	18			05049	02902	2	10 WESLEY ROAD
TREY HOLDINGS, LLC	982	205	17.01			06786	01088	4B	1524 MILLSTONE RIVER ROAD
TREZZA, ELAINE & JAMES	883	200.06	2	C0112		07360	01207	2	112 GABRIEL COURT
TRIANO, NICOLE M	599	163.21	7	C3433		07217	03185	2	34-33 BLOOMINGDALE DRIVE
TRIANO, STEPHEN & AIMEE	688	174.04	39			06327	03636	2	43 MURRAY DRIVE
TRICARICO, CHRISTINE & ZIMMERMAN, D	301	151.03	53			07203	00480	2	9 YATES DRIVE
TRICARICO, GEOFFREY & ANGELA	754	177.02	45			07289	00933	2	8 WALLACE BOULEVARD
TRICARICO, GEOFFREY R & VIVIAN	633	167	12.01			01598	00517	2	228 LONG HILL ROAD
TRIFLETTI, DEBORAH A	525	163.06	2	C1243		01930	00779	2	287 GEMINI DRIVE 4C
TRIMMER, ERNEST J & JUDY L	191	145.02	47			05046	02187	2	784-788 RIVER ROAD
TRINH, TIEN	462	155	1			05808	00791	2	124 SOUTH TRIANGLE ROAD
TRINIDAD, BRENDA LYS	299	151.03	18			06731	01122	2	53 FLEMMING DRIVE
TRINITY, LESLIE P & PATRICIA C	797	178.02	238			01651	00284	2	101 DORSET COURT
TRIPATHY, AJIT & SUNITA PANDA	815	180.05	1			06724	01468	2	27 TORBET ROAD
TRIPATHY, NIHAR R & MISHRA, STIHITI	262	150.05	5			07399	02542	2	9 WYCKOFF WAY
TRIPATHY, SUBRAT & MAHASWETA M	1061	205.35	5			06830	03764	2	10 BERNART COURT
TRIPLE V HOLDING LLC	113	67	18			05871	00875	4B	94 OLD CAMPLAIN ROAD
TRIPOD, PAUL C & BARBARA A	864	199	33.09			01879	00089	2	18 RAILSEDGE ROAD
TRIVEDI, ANAND MAHENDR & RUPAL	1053	205.30	36			06317	00410	2	6 PETRIK FARM ROAD
TRIVEDI, APURVA & PRITI T	252	150.01	28			06886	02489	2	3 RANDOLPH WAY
TRIVEDI, AVANI & ANKUR SHAH	824	180.09	51			06680	03800	2	15 BOEHM WAY
TRIVEDI, HARSH M & NIRALI H	1054	205.30	47			06280	01703	2	30 BURNISTON COURT
TRIVEDI, JIGAR & PALAK J	1042	205.22	29			06850	02223	2	32 MILLER DRIVE
TRIVEDI, MALAV	333	151.15	80			07058	00643	2	24 FOXHILL LANE
TRIVEDI, NEETI & BANKIM PATEL	861	199	19.08			06504	01397	2	19 NORTH VIEW DRIVE
TRIVEDI, NIRAL & DEVAKI	813	180.03	24			06746	00357	2	29 LAWRENCE COURT
TRIVEDI, NISHIT H & HIRAL	815	180.05	2			07001	00336	2	29 TORBET ROAD
TRIVEDI, PARAG & TRIVEDI, MEENAKSHI	439	153.13	1	C0917		07259	03858	2	917 ROBIN ROAD
TRIVEDI, PRANAV M & HUTOXI R M	819	180.07	24			06296	01607	2	3 LAWRENCE COURT

Taxing District 10 Hillsborough Twp

Name of Owner Additional Owners	Page No.	Block No	Lot No.	Lot Qualifier	Account No.	Deed Book	Deed Page	Class	Property Location
TRIVEDI, SACHIN VIREN & ELIZABETH A	247	149.16	10			06766	01557	2	49 PETERSON ROAD
TRIVEDI, VIREN P & KALPANA V	904	203.03	3			01632	00308	2	21 MATTHEW ROAD
TROCHUMUK, ADAM & KATE	231	149.08	21			06540	02102	2	24 DRAKE ROAD
TROGDON, JANIS & ANDERSON, ROBERT	496	163.05	1.01	C1025		05457	01178	2	808 EVES DRIVE 3P
TROISI, GARY	454	153.15	1	C4808		02019	00134	2	124 WILDFLOWER LANE
TROISI, NICHOLAS J	855	195	4			06645	02027	2	7 THEODORA DRIVE
TROSSI, HECTOR & MAYRA	559	163.09	1	C0118		07290	02397	2	118 DEVONSHIRE COURT
TROY, RONALD J & BRENDA E	839	183.01	58			01939	00792	2	71 ANNE STREET
TROYAN, KATHLEEN	472	159	9					2	5 CRANBROOK AVENUE
TROZZO, LAWRENCE P	325	151.10	1			02002	00839	2	28 CROWEL ROAD
TRUE JESUS CHURCH IN HILLSBOROUGH	863	199	32	X		05588	00720	15D	335 AMWELL ROAD
TRUE JESUS CHURCH	863	199	32			05204	02536	1	335 AMWELL ROAD
TRUELOVE, DAVID H & DIANA C	472	159	16			06761	00910	2	14 WESTBROOK AVENUE
TRUELOVE, KAREN E & GLENWOOD H JR	472	159	17			02292	00325	2	16 WESTBROOK AVENUE
TRUESDALE, TAYLAR & LAMONT & DESIREE	547	163.08	1	C2307		07423	01238	2	909-G MERRITT DRIVE
TRUJILLO, JAMES R D & JEAN Y	929	203.16	26			05166	01510	2	5 ERIC COURT
TRUJILLO, RUBEN & SANDRA	390	153.05	22107			06083	02818	2	110 BROOKSIDE LANE
TRUMBAUER, DAVID S JR & LISA S	370	152.05	18			02336	00086	2	17 LAUREL DRIVE
TRUMBO, RAY S.	18	8	36			07152	00489	2	4 LARCH LANE
TRUMBORE, DOUGLAS & TORDO, LISA	550	163.08	1	C2702		07267	02575	2	672-B MARSHALL ROAD
TRUNBULL, ARTHUR & FRIEDMAN, MOLLIE	989	205.02	27			02157	00552	2	3 WINCOT COURT
TRUNCALE, CHRISTOPHER & KATHERINE	1099	207.13	24			05914	02501	2	4 RIVERVIEW TERRACE
TRUONG, PHILLIP & KATIE	1073	207.01	108			06969	00219	2	566 SOUTH WOODS ROAD
TRYBULSKI, JOSEPH	960	204.03	6			06364	03137	2	36 FOX CHASE RUN
TRYZUB, LLC	338	151.16	1.03	C0715		07059	00521	2	715 MARLBOROUGH COMMON
TSAI, CHUNGLI & KUANG-YUNN	686	174.04	3			01655	00498	2	2 DOGWOOD DRIVE
TSANG, KWONG & LEE, VIRGINIA M	500	163.05	1.01	C2105		02328	00087	2	795-5 EVES DRIVE
TSANG, STEPHEN	524	163.06	2	C1141		01640	00324	2	277 GEMINI DRIVE 4A
TSCHANG, WEI C & YAN LEI	823	180.09	36			06358	01980	2	9 BRENNAN WAY
TSEYTLIN, JO ANN	614	163.22	6	C2911		05067	00333	2	29 BLOOMINGDALE DRIVE 1A
TSODIKOV, YEVGENY & ADELIA	580	163.21	5	C2611		02110	00468	2	26 BLOOMINGDALE DRIVE 1A
TSUI, CHUN HO & MICHELLE H	267	150.07	16			06414	02316	2	8 BENNET ROAD
TSUI, MAN L & ZHUANG J	436	153.12	1	C0862		02266	00491	2	862 ROBIN ROAD
TSUI, YU PING & SHAN, JOANNE	871	199	132			01771	00334	2	22 GARRETSON LANE
TSUME, YASUHIRO	873	199.01	14			07047	00089	2	9 HARVEST DRIVE
TSUPRÜN, EUGENE & DARA R	801	178.02	295			06565	00472	2	41 WHITEHALL COURT
TUAN, JAMES & TSENG, HSIAOTING	806	179	34.07			06955	01487	2	134 MOUNTAIN VIEW ROAD
TUASON, JUAN & GODELIEVA	326	151.10	12			01964	00468	2	55 FISHER DRIVE
TUBBY, DOUGLAS P & MICHELE E	111	65.04	14			02122	00494	2	13 MAGDA LANE
TUBLIN, JAY	1089	207.06	13			06988	03236	2	27 SURREY DRIVE
TUCCILLO, DEAN F & SUSAN L	725	175.08	108			01930	00360	2	912 CASE DRIVE
TUCHFELD, STUART A	783	178.01	101			06449	03470	2	27 CHETWOOD COURT
TUCK, KENNETH J & MICHELE	1000	205.06	2			05446	02620	2	35 VLIET DRIVE
TUCK, R WAYNE & DENISE	845	183.05	15			02266	00242	15F	1284 MILLSTONE RIVER RD
TUCKER, STEPHEN A & DIANE M	379	153	33			02347	00866	2	13 INDEPENDENCE DRIVE
TUDOR/BEEKMAN VILLAGE ASSOC	559	163.09	1	P0001				15F	TUDOR VILLAGE
TUGENTMAN, LORI A	486	163.04	100	C1506		06746	00995	2	1506 REGENTS COURT
TULADHAR, AASHISH & BISTA, MANISHA	93	58.01	11			07424	01468	2	33 CAMPBELL ROAD
TULLI, ALEXANDER E JR & ELLEN A	1020	205.15	25			02244	00838	2	23 MATRICK COURT
TULLY, CHRISTOPHER & CARLY	593	163.21	6	C1013		06676	02408	2	490 AUTEN ROAD 1C
TULLY, GARY D	369	152.05	10			07334	01186	2	16 FIELDHEDGE DRIVE
TUMINARO, PATRICK R	154	141.06	21			07403	03195	2	17 BELLIS CIRCLE
TUMMOLILLO, FRANCESCO & ASSUNTA	752	177.02	14			01838	00784	2	61 WALLACE BOULEVARD
TUNCCEL, YELIZ & MCGIRR, MATTHEW	676	174	107.01			07236	02998	2	297 ZION ROAD
TUNDIDOR, JOANN & TUNDIDOR, J.	770	177.13	34			07178	02879	2	8 SEBRING ROUND
TUNUGUNTLA, HARI & RENUKA	1057	205.31	31			07164	01580	2	11 ABBY COURT
TUOHY, LISA A	938	203.19	39			07024	03197	2	524 TOWNSHIP LINE ROAD
TUPAKULA, VASU & CHANDANA VALLURU	1035	205.19	29			06804	01096	2	24 HOLECOMB DRIVE
TURAB, NUSRAT & IFTIKHAR	462	155	9			06892	01673	2	80 MEADOWBROOK DRIVE
TURCK, ANTHONY & BARBARA J	298	151.03	12			02024	00224	2	65 FLEMING DRIVE
TURE, FERHAT & GOZDE	61	34	3.01			06667	00483	2	27 SECOND STREET
TUREK, PAULA	490	163.04	100	C2506		07020	00967	2	2506 BALMORAL COURT
TURIANO, JASON & SHAPIRO, OLIVIA	455	153.15	1	C7011		07058	03434	2	70-K FARM ROAD
TURIELLO, MARCUS & BERMONITZ, NOEMI	723	175.08	84			07072	03083	2	21 MARSHALL ROAD
TURNER, DANIEL E. & JESSICA C.	210	148	11			07214	00838	2	470 NEW CENTRE ROAD
TURNER, SONORA & TURNER, BEATRICE	135	140.03	11			06167	02539	2	19 WEBER AVENUE
TURNKEY DUKES EAST, LLC	81	58	67.01			07391	00863	1	230 DUKES PARKWAY

Taxing District 10 Hillsborough Twp

18 Somerset County

Name of Owner Additional Owners	Page No.	Block No	Lot No.	Lot Qualifier	Account No.	Deed Book	Deed Page	Class	Property Location
TURPIN, CRAIG R., TRUSTEE	459	153.19	1	C0121		07159	00847	2	12-1 CARDINAL LANE
TURPOFF, ANTHONY A	476	162	9			06232	03537	2	94 MEADOWBROOK DRIVE
TURSKY, JOHN M & SUSAN H	988	205.02	9			02129	00069	2	5 DURHAM COURT
TURTUR, WENDY J.	523	163.06	2	C1113		01550	00115	2	277 GEMINI DRIVE 1C
TUTTLE, DANIEL G & CHRISTINE	988	205.02	21			06394	03447	2	28 PEMBROKE TERRACE
TUTUNIJIAN, JOHN P & JULIE L	78	58	27			01820	00743	2	150 JOHANSON AVENUE
TWAROWSKA, BARBARA	381	153.01	12			01986	00883	2	22 INDEPENDENCE DRIVE
TWO THREE SIX DUKES PKWY HLDGS, LLC	81	58	67.02			06885	03144	4A	236 DUKES PARKWAY EAST
TYAGI, VIPIN & PREETI	328	151.11	14			06989	02829	2	10 SIMONSON LANE
TYAGI, VIPIN K & PREETI	601	163.22	4	C4113		06452	00417	2	41-13 BLOOMINGDALE DRIVE
TYLECKI, RAY & EMILY	1013	205.11	67			02172	00757	2	4 HORSESHOE DRIVE
TYNAN, KEVIN & ILLYSE	1015	205.13	11			06294	01521	2	36 COLLINS DRIVE
TYRRELL, DENISE	748	177	24.08			06173	03678	2	119 MOUNTAIN VIEW ROAD
TYRRELL, JOSEPH V	391	153.05	22116			01865	00899	2	208 BROOKSIDE LANE
TYSON, DALE L & SONIA L	21	8.01	2			01475	00385	2	3 PIONEER DRIVE
TYSON, DON & MARY	321	151.09	186			02204	00724	2	29 HUGHEY LANE
TYUKODY, ANDREW & CAROL	1096	207.11	16			01723	00380	15F	4 STAGECOACH WAY
TZOVOLOS, DEMETRIOS & OLYMPIA	641	169	7	Q0119		05241	01002	3B	628 MONTGOMERY ROAD
TZOVOLOS, OLYMPIA	641	169	7			07279	00111	3A	628 MONTGOMERY ROAD
UBEY, VIVEK KUMAR & ABHA	481	163.03	8			07151	00134	2	20 CPL. LANGON WAY
UCCARDI, ROBERT A & ALISHA R	1059	205.32	5			06082	03849	2	1 LUDLOW COURT
UDDEMARRI, SRIRAMA & HARI, C	92	58	72.146			05693	01768	2	5 LEIGH ROAD
UDOWYCHENCKO, PAUL	506	163.05	1.01	C9001		07016	02658	2	806 EVES DRIVE 1A
UGHETTA, STEVEN O & JENNIFER L	13	6	15			02297	00739	2	530 BLACKPOINT ROAD
UGHETTA, STEVEN O & JENNIFER L	15	7	3			02297	00739	1	BLACKPOINT ROAD
UJOBAGY, JOHN R	477	162	22.01			07020	03495	2	40 NEW AMWELL ROAD
UKRAINIAN CATHOLIC ARCHDIOCESE	110	65.04	2			01491	00771	15D	1700 BROOKS BOULEVARD
ULMER, DAVID S & ANDREA R	760	177.05	14			02245	00653	2	48 PIERSON DRIVE
ULMER, DORIS L	129	140.02	29			05970	03089	2	57 THORNTON STREET
ULMER, WAYNE F	613	163.22	6	C2732		01928	00063	2	27 BLOOMINGDALE DRIVE 3B
ULTEE, MICHIEL E & PATRICIA L D	696	175	33.11			02332	00879	2	800 ATKINSON CIRCLE
UMALI, RAYMOND G & YULIYA DYCHKO-	797	178.02	243			06649	03797	2	111 DORSET COURT
UMALI, RAYMUNDO G & EVANGELINE M	214	149.01	6			01877	00769	2	11 LONGFIELD DRIVE
UNADKAT, JAYENDRA N & PADMA	136	140.03	25			06703	01735	2	32 THORNTON STREET
UNAL, EDIP BARAN & BAHAR	1015	205.13	9			07163	00001	2	24 MILBURN DRIVE
UNITED STATES POSTAL SERVICE	618	163.22	39			02252	00415	15C	AMWELL ROAD
UNITED TELEPHONE CO OF NJ INC	810	180.01	40					4A	886 ROUTE 206
UNITED TELEPHONE CO OF NJ INC	1103	600	1					6A	.
UNKNOWN C/O HILLSBOROUGH TOWNSHIP	69	48	11.07					15E	RIVER ROAD
UNKNOWN C/O HILLSBOROUGH TOWNSHIP	627	163.23	1					1	GEMINI DRIVE
UNKNOWN, (CEMETERY)	181	144	1					15E	RIVER ROAD
UNKNOWN, (CEMETERY)	631	165	12					15E	WERTSVILLE RD-CEMETERY
UNKNOWN, C/O TAVERNER	67	46	2					1	THIRD STREET
UNKNOWN, C/O HILLSBOROUGH TOWNSHIP	18	8	32.01					1	AMWELL ROAD
UNKNOWN, C/O HILLSBOROUGH TOWNSHIP	18	8	34.01					1	AMWELL ROAD
UNKNOWN, C/O HILLSBOROUGH TOWNSHIP	62	34	19					1	THIRD STREET
UNKNOWN, C/O HILLSBOROUGH TOWNSHIP	115	76	2.01					1	CAMPLAIN ROAD
UNKNOWN, C/O HILLSBOROUGH TOWNSHIP	519	163.05	110					15E	AMWELL RD-CEMETERY
UNKNOWN, C/O HILLSBOROUGH TOWNSHIP	667	173	55					1	E OF LONGHILL RD
UNKNOWN, C/O HILLSBOROUGH TOWNSHIP	667	173	55.02					1	E OF LONGHILL RD
UNKNOWN, C/O HILLSBOROUGH TOWNSHIP	677	174	122					1	ZION ROAD
UNKNOWN, C/O HILLSBOROUGH TOWNSHIP	689	174.04	49					1	EAST MOUNTAIN ROAD
UNKNOWN, C/O HILLSBOROUGH TOWNSHIP	962	204.04	1.04					1	WOODS ROAD
UNKNOWN, TOWNSHIP OF HILLSBOROUGH	16	8	12					1	AMWELL ROAD
UNKNOWN/RED BRICK BURYING GROUND	835	183	18					15E	MILLSTONE RIVER ROAD
UNNITHAN, SUNIL J & JADHWANI, RINKU	729	175.10	14			07381	01464	2	907 CASE DRIVE
UPADHYA, PRASHANTHA	823	180.09	35			07416	01071	2	1 TORBET ROAD
UPADHYAY, JANAK M & CHANDNI	468	156	27			07037	00383	2	20 CRESTWOOD AVENUE
UPPALA, LIKITHA & PANUGANTI, R	614	163.22	6	C2913		07389	02124	2	29 BLOOMINGDALE DRIVE 1C
UPPALA, SRINIVAS & SOMAVARAPU M	814	180.04	11			06273	00373	2	26 LAWRENCE COURT
UPRETI, NIKHIL B. & RANU PALTA-U	295	151.02	29			07279	00956	2	16 PITCHER WAY
UPTON, EMILY	308	151.09	97	C0005		05634	03472	2	50 BATEMAN WAY
UR, JONI L	420	153.08	68	C0264		06965	01435	2	534 ANDRIA AVE APT 264
UR, SUSAN M & FRANK	573	163.21	4	C4011		02294	00702	2	40-11 BLOOMINGDALE DRIVE
URBAN, KEITH W & DIANA LYNN	476	162	11			01759	00706	2	98 MEADOWBROOK DRIVE
URBAN, MICHAEL A & NANCY M	1031	205.16	30			02234	00199	2	14 MATRICK COURT
URBANIÁK, MARYANNE	851	191	26.10			06410	01551	2	4 CEDAR HILL TERRACE

Taxing District 10 Hillsborough Twp

18 Somerset County

Name of Owner Additional Owners	Page No.	Block No	Lot No.	Lot Qualifier	Account No.	Deed Book	Deed Page	Class	Property Location
URBANIAK, WANDA	382	153.01	21			02122	00823	2	4 LIBERTY TRAIL
URBANO PROPERTIES, LLC	179	143	11			05836	03130	4B	311 ROYCEFIELD ROAD
URBANO PROPERTIES, LLC	179	143	11	CELL				4A	311 ROYCEFIELD ROAD
URBANSKI, JOSEPH JR & WUBBOLDING, C	888	200.07	25			05135	00526	2	25 WHITE MEADOW ROAD
URBONAS, KRISTINA	388	153.05	22078			07359	03213	2	475 BROOKSIDE LANE
URBONAS, MARIUS & KRISTINA	1101	208	11			06455	02781	2	452 SOUTH WOODS ROAD
URBONAS, MARIUS	357	151.20	1	C1402		07413	00153	2	1402 WASHINGTON COMMON
URBONAS, MARIUS	421	153.08	68	C0278		05207	00001	2	538 ANDRIA AVE APT 278
URBONAS, MARIUS	512	163.05	1.05	C3124		07193	00741	2	3124 REVERE COURT
URENA, RODOLFO A & PAULA C	1015	205.13	6			02204	00543	2	18 MILBURN DRIVE
URIBE, ROBERTO D & SAMANTHA E	91	58	72.136			07392	03582	2	12 NOSTRAND ROAD
URM, MATTHEW & ROBBI RUGEN-	649	171	7.02			06210	01821	2	286 LONG HILL ROAD
UROSA, MIGUEL & ALINA RUBIO DE	537	163.06	3	C2412		05922	01631	2	102 BLUEBIRD DRIVE
UROSA, SANTIAGO & ELIZABETH ANN	59	31	5.01			07062	01845	2	59 FIFTH STREET
URRUTIA, DIEGO & ERICKA L	377	152.07	17			01941	00687	2	13 SOUTHLAND DRIVE
US BANK TRUST C/O HUDSON HOMES	790	178.02	152			06916	00857	2	76 HAMPTON COURT
US BANK TRUST C/O HUDSON MANAGEMENT	112	67	8			07018	00369	2	2276 CAMPLAIN ROAD
US BANK TRUST C/O HUDSON MANAGEMENT	386	153.05	22046			06890	02209	2	612 TALL OAK LANE
US BANK TRUST C/O HUDSON MANAGEMENT	410	153.08	68	C0071		06907	01654	2	32 DEANNA DR APT 71
US BANK TRUST C/O HUDSON MANAGEMENT	523	163.06	2	C1124		06979	01939	2	277 GEMINI DRIVE 2D
US BANK TRUST C/O HUDSON MANAGEMENT	587	163.21	5	C6122		07051	01248	2	61 TAURUS DRIVE 2B
US BANK TRUST C/O HUDSON MANAGEMENT	621	163.22	45	C3714		06944	03769	2	3714 ROYCE COURT
US BANK TRUST C/O HUDSON MANAGEMENT	784	178.01	110			06944	01789	2	45 CHETWOOD COURT
USANSKY, JOEL I & HELEN H	206	147	49.02			06132	03387	2	581 NEW CENTRE ROAD
USONWU, IKENNA	443	153.13	1	C1070		06728	00897	2	1070 ROBIN ROAD
USSELL, SUSIE H & TARIQ J	679	174	146.02			06768	00400	2	387 ZION ROAD
UTSET, DANIEL B & MIMI B	770	177.13	35			05540	01921	2	6 SEBRING ROUND
UVEGES, WILLIAM JR	549	163.08	1	C2501		06146	01680	2	913-A1 MERRITT DRIVE
VACACELA, GUIDO & EMMA	151	141.04	7			02127	00502	2	23 PARTRIDGE ROAD
VACCARELLA, MARGARET	614	163.22	6	C2922		01929	00788	2	29 BLOOMINGDALE DRIVE 2B
VACCARELLA, MELISSA M	452	153.15	1	C4403		06291	03850	2	172 WILDFLOWER LANE
VACCARO, LOUIS & MARTHA	365	152.01	5			01633	00673	2	18 DITMARS CIRCLE
VADALIA, PARESH & VACHHANI, HAZEL	1023	205.15	68			06311	01800	2	102 LABAW COURT
VADINSKY, JOSEPH & BARBARA	750	177.01	36			02283	00145	2	15 WALLACE BOULEVARD
VADIWALA, VIRESH & RADHIKA NAWANI	287	151	12.90			06154	01079	2	29 BAKER CIRCLE
VADLAMUDI, AMITA	437	153.12	1	C0894		01522	00400	2	894 ROBIN ROAD
VADOLA, JAMES & AMY	273	150.12	11			05965	01701	2	107 RIVENDELL ROAD
VAGHELA, DIVYARAJ & ROHMETRA, TANIYA	522	163.06	2	C0932		07399	00889	2	257 GEMINI DRIVE 3B
VAICULEVICH, JAMES & LYDIA	406	153.08	68	C0024		05614	00454	2	16 DEANNA DR APT 24
VAID HOP REAL ESTATE, LLC	373	152.06	26			06311	02886	4A	260 ROUTE 206 SOUTH
VAID, VINOD K & MEHTA, MEERA R	61	34	1			07336	03393	2	28 EQUATOR AVENUE
VAIDHINATHAN, BALAMURUGAN & PURNIMA	1054	205.30	51			06805	02014	2	22 BURNISTON COURT
VAIDY, SRINI & GAYATHRI	1046	205.26	11			06471	02240	2	9 MURPHY DRIVE
VAIDYA, ABHIJIT V & KISHORI A	1035	205.19	28			06728	00623	2	26 HOLECOMB DRIVE
VAIDYA, MIRAJ H	276	150.12	47			07258	00032	2	25 SNOWBOURN PLACE
VAIDYANATHAN, RAJESH	1007	205.11	2			07380	01644	2	1 LAYTON COURT
VAILHE, CHRISTOPHE & ELIZABETH	250	150.01	1			02350	00756	2	43 AMERMAN LANE
VAILLANT, WILLIAM K & AUDREY L	192	145.02	48					2	802 RIVER ROAD
VAJTAY, ANDREA M	231	149.08	25			06313	01126	2	293 APRIL VALLEY DRIVE
VAKIL, KETAN & ALKA	198	145.06	8			06065	03476	2	21 DROST LANE
VALCHECK, FRANK D	559	163.09	2.02			05739	00457	4A	393 SOUTH BRANCH ROAD
VALDIVIA, CORINA N	352	151.20	1	C0102		07072	02224	2	102 COLUMBIA COMMON
VALENCIA-LOPEZ, RICARDO & TRUJILLO	689	174.04	56			07279	03503	2	15 STARVIEW DRIVE
VALENTINE, VERONICA	613	163.22	6	C2713		06276	01732	2	27 BLOOMINGDALE DRIVE 1C
VALENTINI, JOSEPH P JR	453	153.15	1	C4802		05801	01400	2	136 WILDFLOWER LANE
VALENTINO, CARMINE & LAUREEN	525	163.06	2	C1234		01907	00275	2	287 GEMINI DRIVE 3D
VALENTINO, VINCENT & ANGELA M	1009	205.11	29			02101	00180	2	5 HUTCHINSON DRIVE
VALENZANO, MICHAEL D & MAGALY	760	177.05	18			02257	00347	2	40 PIERSON DRIVE
VALENZANO, ROSARIA & CITARELLA, DANIELL	521	163.06	2	C0922		06962	03477	2	257 GEMINI DRIVE 2B
VALEO, MEGHANN M & ROBERT E	257	150.02	68			06917	02692	2	49 WESLEY ROAD
VALERÍ, DEBORAH F	615	163.22	6	C2941		02018	00649	2	29 BLOOMINGDALE DRIVE 4A
VALIS, DENISE A	141	141	45			05599	01216	2	2259 CAMPLAIN ROAD
VALIS, GEORGEANNE	43	13.01	8.07			05709	01938	2	208 SOUTH BRANCH ROAD
VALLABHANENI, HARI K & VEERAM	1005	205.10	5			06924	01324	2	9 DILTS LANE
VALLE, ANA	797	178.02	245			07165	01361	2	89 DORSET COURT
VALLE, ANNE C & PROCAK, JOSEPH T JR	805	178.02	441			07075	03403	2	331 HOMESTEAD ROAD
VALLEJO, HERMES P	957	204	44.14			07045	03016	2	5 LANNING WAY

Taxing District 10 Hillsborough Twp

Name of Owner Additional Owners	Page No.	Block No	Lot No.	Lot Qualifier	Account No.	Deed Book	Deed Page	Class	Property Location
VALLEJO, HERMES	588	163.21	6	C0623		06721	00362	2	500 AUTEN ROAD 2C
VALLEJO, HERMES	590	163.21	6	C0812		06858	03211	2	508 AUTEN ROAD 1B
VALLEJO, MARIA P	981	204.13	1			06996	02764	2	2 VALINOR ROAD
VALLEJO-SALCEDO A & LOZANO-MORENO I	486	163.04	100	C1606		07270	01235	2	1606 REGENTS COURT
VALLEY INDUSTRIAL PARTNERS, LLC	178	143	3			06962	02095	1	NEW CENTRE ROAD
VALLEY INDUSTRIAL PARTNERS, LLC	178	143	4			06962	02095	1	AUTEN & VALLEY ROAD
VALLEY NATIONAL BANK	830	182	42.01			05845	03264	4A	323 ROUTE 206
VALLEY ROAD REALTY, LLC	325	151.09	227			07047	03516	1	VALLEY ROAD
VALLIANOS, TINA	833	182.02	13					2	170 FLANDERS DRIVE
VALLONE, MICHAEL & PAMELA	183	144	16.08			06551	03297	2	91 BEEKMAN LANE
VALLORANO, EVERETT R & MARYANNE	147	141	130			07074	01687	2	66 KLINE ROAD
VALOR FINANCIAL MANAGEMENT CORP	33	12	5.05					4A	969 CLAWSON AVENUE
VALVANO, ANTHONY F & JAYNE M	103	63	3			02012	00633	2	9 CLAUDIA ROAD
VALVANO, ANTHONY J & SENA, LINDSAY	104	64	9			06814	00792	2	165 JOHANSON AVENUE
VALVERDE, BRIAN & LIDSTER, TAYLOR N	694	174.07	10			07399	02685	2	51 MURRAY DRIVE
VAMOS, JEFFREY	841	183.02	16			05905	00526	2	76 ANNE STREET
VAN ARSDALE, RICHARD L & BERYL	371	152.05	26			02306	00377	2	1 LAUREL DRIVE
VAN AUKEN, KIMBERLY MARIE	643	169	26.01			07212	02780	2	20 PSCHORN LANE
VAN BIERVLIET, RONALD & LINDA S	755	177.02	60			01881	00238	2	32 POLHEMUS DRIVE
VAN BLARCOM, PHILIP L & MARJORIE F	490	163.04	100	C2402				2	2402 TUDOR COURT
VAN CLEEF, C I & JOHN C	984	205	50					1	AMWELL RD-ASSD MILLSTONE
VAN CLEEF, CORNELIUS I, III & B.	864	199	34.01			07167	01082	4A	32,36,38 BROWER LANE
VAN CLEEF, DANIEL & LISA	712	175.06	20			06447	01465	2	621 VAN LIEW COURT
VAN CLEEF, JACQUELINE	6	5	2.03			06167	03248	2	205 HOCKENBURY ROAD
VAN CLEEF, JOHN H & BONNIE L	983	205	28.06			01944	00652	4A	1648 MILLSTONE RIVER ROAD
VAN CLEEF, JOHN H JR	983	205	18.02			01945	00398	3A	1548 MILLSTONE RIVER ROAD
VAN CLEEF, JOHN H	983	205	18.02	Q0120				3B	1548 MILLSTONE RIVER ROAD
VAN CLEEF, LARRY & JENIE	767	177.12	3			02189	00114	2	12 STAATS DRIVE
VAN DOREN, KRISTIN K	445	153.14	1	C6915		05101	01132	2	69-O FARM ROAD
VAN DYKE, DAVID A & LINDA	193	145.03	23			01981	00276	2	1235 ORCHARD DRIVE
VAN EMBDEN, ELISABETH & NATHAN	26	11	22			07020	00649	2	693 AMWELL ROAD
VAN HOUTEN, CHRISTOPHER	340	151.16	1.03	C1801		06896	00635	2	1801 WILLIAM AND MARY CMN
VAN HOUTEN, VERLYN G & MARGARET R	535	163.06	3	C2233		06399	02676	2	117 BLUEBIRD DRIVE 3C
VAN JURA, CÉLESTE	107	65	41			06480	02403	2	10 SHERWOOD CLOSE
VAN KEUREN, KEVIN P & PATRICIA A	362	152	9.05			01913	00854	2	13 DITMARS CIRCLE
VAN LANGEN, NICK & PATRICIA V	965	204.04	38			06193	02389	2	483 HILLSBOROUGH ROAD
VAN LIER, GLENN & CLARE	399	153.05	22229			01620	00106	2	711 E. BROOKSIDE LANE
VAN NESS, ELLEN P	591	163.21	6	C0821		06859	00159	2	508 AUTEN ROAD 2A
VAN NESS, MARGARET L	545	163.08	1	C2004		02124	00156	2	897-D MERRITT DRIVE
VAN NEST, DONALD & JUDITH	767	177.11	17			06121	01801	2	20 PIERSON DRIVE
VAN NEST, DONALD E., TRUSTEE	655	171	64			07184	01822	2	643 MONTGOMERY ROAD
VAN NEST, ELIZABETH M TRUSTEE	118	90	1			06378	03259	1	CAMPLAIN ROAD
VAN NUYS, DOUGLAS & LYNN & ET AL	898	201	8			06726	02587	3A	219 HILLSBOROUGH ROAD
VAN NUYS, DOUGLAS & LYNN	899	202	7	Q0122		06726	02593	3B	HILLSBOROUGH ROAD
VAN NUYS, DOUGLAS & LYNN	899	202	11			06726	02599	3A	410 WILLOW ROAD
VAN NUYS, DOUGLAS & LYNN	899	202	11	Q0123		06726	02599	3B	410 WILLOW ROAD
VAN NUYS, DOUGLAS	898	201	8	Q0122		06445	03394	3B	219 HILLSBOROUGH ROAD
VAN PATTON, LOUISE M	658	171	98					2	472 LONG HILL ROAD
VAN PATTON, LOUISE	658	171	97			01723	00683	1	LONG HILL ROAD
VAN PELT, BARBARA ANN	839	183.01	61			06774	00435	2	59 ANNE STREET
VAN PELT, MELISSA	619	163.22	45	C3614		06491	02989	2	3614 ROYCE COURT
VAN RIPER, CHRISTINE	547	163.08	1	C2306		02316	00295	2	909-F MERRITT DRIVE
VAN, SOONG-LING & JUIFEI	317	151.09	124			02072	00738	2	15 CROWL ROAD
VANCE, KAREN L	781	178.01	69			02232	00324	2	101 CRICKHOLLOW COURT
VANDERHELM, VIOLETTA	279	150.14	3			06026	02750	2	153 BYWATER WAY
VANDERMEER, CARL & IRENE	138	141	9.01			05547	02369	2	62 FALCON ROAD
VANDERVLIET, JAMES & JENNIFER	1028	205.15	138			06666	01689	2	17 GUMBLE COURT
VANDUYN, DONATO A & MELISSA	960	204.03	8			06629	03166	2	32 FOX CHASE RUN
VANGUR, VASUDEVAN S & SRIPRIYA	752	177.02	16			07261	03602	2	62 WALLACE BOULEVARD
VANRAES, WIM & MELISSA	137	141	4			06581	02992	2	193 SUNNYMEAD ROAD
VAN'T VEER, WILLIAM C & PATRICIA J	1087	207.05	32			01817	00198	2	22 HILLCREST ROAD
VANTERPOOL, DEBORAH A	554	163.09	1	C0024		05138	01318	2	24 DORCHESTER COURT
VANVOURELLIS, VINCENT P & RITA	245	149.14	41			01848	00404	2	14 PETERSON ROAD
VAPIWALA, KEVIN & CHIRAGI	947	203.23	53.15			06572	00522	2	3 WRAIGHT COURT
VAPORAKIS, IOANNIS M & KIMBERLY R	12	5	45.12			05156	03684	2	239 HOCKENBURY ROAD
VARADARAMANUJAM, VIJAY K & ET AL	796	178.02	228			07382	02204	2	123 HOLLOW OAK COURT
VARCHI, AURELIO JOSE & ARLENE R	46	13.02	7					2	836 RIVERSIDE DRIVE

Taxing District 10 Hillsborough Twp

18 Somerset County

Name of Owner Additional Owners	Page No.	Block No	Lot No.	Lot Qualifier	Account No.	Deed Book	Deed Page	Class	Property Location
VARGA, JOHN & IRENE	880	200.06	2	C0012		06964	02852	2	12 CHANDLER COURT
VARGA, LESTER & NANCY ANN	321	151.09	193			02244	00531	2	28 HUGHEY LANE
VARGAS, CHARLES & LISA	337	151.16	1.03	C0712		07198	00856	2	712 MARLBOROUGH COMMON
VARGAS, KEVIN & PEREZ, SANDRA	792	178.02	173			07412	00984	2	116 LONG ACRE COURT
VARGAS, LUIS E & JENIE PETERSEN	43	13.01	10.02			06624	00149	2	218 SOUTH BRANCH ROAD
VARGAS, SIMEON A. & JACQUELINE P.	289	151	12.118			07222	00035	2	8 ASPEN DRIVE
VARGHESE, JOBI & NEETHA M RAJU	270	150.09	26			06736	01818	2	26 WESLEY ROAD
VARGHESE, REJI K & SONIA	727	175.08	135			07368	02745	2	710 WHITENACK COURT
VARGHESE, ROHAN & NISHA	1062	205.35	13			06863	03670	2	30 FRENCH DRIVE
VARIA, ALOK Y & MEHTA, F M	416	153.08	68	C0161		07057	03680	2	514 ANDRIA AVE APT 161
VARIA, ALOK YOGESHBHAI & MEHTA, F	524	163.06	2	C1134		07166	00547	2	277 GEMINI DRIVE 3D
VARJU, DIANE P	494	163.04	100	C3103		07076	01812	2	3103 CROMWELL COURT
VARNECKAS, DEBRA & JONES, PATRICIA	592	163.21	6	C0942		06578	01960	2	498 AUTEN ROAD 4B
VARONE, FRANCESCO	774	178	13.10			07204	00365	2	35 MANOR DRIVE
VARTABEDIAN, ALAN R & ELIZABETH J	303	151.05	1			06219	01314	2	2 YATES DRIVE
VARZAL, JAMES & DIANE	63	37	3			02016	00154	2	61 NINTH STREET
VASANI, AMIT	1029	205.16	3			07291	02116	2	5 MILBURN DRIVE
VASANTHAPURAM, G & MUTHARAJA, V	578	163.21	4	C4833		07407	01418	2	48-33 BLOOMINGDALE DRIVE
VASQUEZ, FAUSTINO	857	198	4			06294	00484	4A	295 AMWELL ROAD
VASTANO, FRANK L & ARLENE S	262	150.04	28			01788	00725	2	112 PERRINE PIKE
VASUDEVAN, JAYA M & PRITHIVIRAJ, G	543	163.08	1	C1701		06899	02859	2	902-A MERRITT DRIVE
VASUDEVAN, SASIKALA & DHAKSHINAMOOR	689	174.04	55			07149	03314	2	17 STARVIEW DRIVE
VATSARAJ, NIPA & CARRAGHER, THOMAS	1015	205.12	24			06945	00980	2	6 STOUT DRIVE
VATTER, DAVID B	892	200.10	10			06773	01636	2	106 STEINMETZ ROAD
VATTER, HERBERT B & CATHERINE A	892	200.10	9					4A	104 STEINMETZ ROAD
VAUGHN, JEFFREY H & CONCETTA A	48	13.03	11			02083	00696	2	15 DEER PATH
VAZIRANI, MADAN P & ANUSAYA	437	153.13	1	C0863		01566	00852	2	863 ROBIN ROAD
VECCHIO, RALPH A & SUSAN K	1080	207.02	55			05278	01990	2	22 STEEPLE DRIVE
VECCHIO, ROBERT L & GAYLE M	940	203.21	4			01556	00001	2	31 KILMER DRIVE
VECCHIO, STEVEN D & DARLENE	700	175	75			05794	03182	2	199 WESCOTT ROAD
VEDHEREY, SURENDER VIKR & NISHITHA	234	149.08	67			05906	02992	2	15 DE RIEMER ROAD
VEDILAGO, CLINTON & ELEANOR	1101	208	8					2	430 SOUTH WOODS ROAD
VEERAPANENI, BHAVANI & PADMAPRIYA	953	204	25			06608	02336	2	230 AMWELL ROAD
VEERARAGHAVAN, AJEETH & KRISHNA	356	151.20	1	C1107		06985	01761	2	1107 WASHINGTON COMMON
VEGA, JOSE & JACQUELINE SOTO	486	163.04	100	C1608		02331	00759	2	1608 REGENTS COURT
VEGA, ROCIO	436	153.12	1	C0870		06081	02070	2	870 ROBIN ROAD
VEGHTE, E D & M C ESTATE	900	202	17.03					1	TOWNSHIP LINE ROAD
VEGLIA, CHERYL ANN	680	174	160			07286	02012	2	6 FEATHERBED LANE
VEJAS, MANUEL E III & ERICKA A	584	163.21	5	C5523		05545	01058	2	55 TAURUS DRIVE 2C
VEKRIS, DEMETRIOS & MALIKA	305	151.07	6			06019	02434	2	12 CRAMMER LANE
VEL, SUJA	487	163.04	100	C1805		07066	03237	2	1805 WILSHIRE COURT
VELASCO, PAULO C & MICHELLE A	912	203.08	6			06894	01543	2	15 ARDSLEY ROAD
VELEZ, BLAS A & MARINA C	229	149.07	19			01538	00783	2	18 LONGFIELD DRIVE
VELIC, RITA & REDZEP	126	140.01	65	C0209		06993	02510	2	2 WATERMAN LANE UNIT 209
VELLA, MAUREEN E	634	167	15.03			06867	02968	3A	585 MONTGOMERY ROAD
VELLA, MAUREEN	634	167	15.03	Q0124		02148	00466	3B	585 MONTGOMERY ROAD
VELOCCI, ANTHONY L & KATHLEEN P	225	149.06	4			01600	00214	2	55 LONGFIELD DRIVE
VELONA, FRANK & DIANE	208	147	61.01			06773	02872	2	599 NEW CENTRE ROAD
VELUCHAMY, SURESH & PAJANY, S.,	948	204	1.04			07248	03764	2	206 FAIRFIELD LANE
VEMAVARAPU, CHANDRA S & SRIDURGA	92	58	72.140			05974	03230	2	18 NOSTRAND ROAD
VENABLE, ANN	436	153.12	1	C0874		02316	00810	2	874 ROBIN ROAD
VENDITTI, DANIEL & THERESA M	849	191	22.06			01961	00103	2	30 PLUMSTEAD WAY
VENDULA, PATRICIA A	340	151.16	1.03	C1708		05260	02677	2	1708 WILLIAM AND MARY CMN
VENEROSO, JOHN & DIANE	846	185	1.02			02125	00172	1	WESTON ROAD
VENEZIA, ALBERT & VERONICA RUH-V	469	157	13			06993	01362	2	29 MEADOWBROOK DRIVE
VENEZIA, DAVID & BRADY, KRISTIN	512	163.05	1.05	C3128		07108	02243	2	3128 REVERE COURT
VENEZIA, JEANNETTE	558	163.09	1	C0097		06610	03075	2	97 DEVONSHIRE COURT
VENEZIA, MICHAEL J & CHRISTINA C	1074	207.01	121			06651	01789	2	20 HILAND DRIVE
VENEZIA, SUSAN L	489	163.04	100	C2301		07262	01513	2	2301 TUDOR COURT
VENEZIO, RICHARD	511	163.05	1.05	C3110		05527	00980	2	3110 REVERE COURT
VENIS, CHRISTOPHER T & LISA M	479	163.02	19.11			05597	01333	2	18 UPDIKE AVENUE
VENKAT, GANESH & BALASARASWATHI	819	180.08	3			06361	03250	2	459 PLEASANT VIEW ROAD
VENKAT, SHANTHY & RAJAMANI, MAHESH	813	180.03	23			06300	00499	2	27 LAWRENCE COURT
VENKAT, VENKI S & GIRIJA	146	141	114			07249	03140	2	19 POTTER ROAD
VENKATARAMAN, SUBRAMANIAN & ANANDHIS	801	178.02	304			05191	02961	2	23 WHITEHALL COURT
VENKATARAMANI, RAMAKRISHNA & MALA	163	141.11	6			07197	01284	2	89 KLINE ROAD
VENKATESAN, VASANTH & ET AL	223	149.05	5			07362	02385	2	72 BUCKLAND DRIVE

Taxing District 10 Hillsborough Twp

18 Somerset County

Name of Owner Additional Owners	Page No.	Block No	Lot No.	Lot Qualifier	Account No.	Deed Book	Deed Page	Class	Property Location
VENKATESWARAN, ARUNA & RANJAN K	238	149.10	18			06044	02987	2	2 ODELL COURT
VENNA, KOTI REDDY	583	163.21	5	C5511		06819	01983	2	55 TAURUS DRIVE 1A
VENNEMEYER, S & J CHIN-VENNEMEYER	226	149.06	18			01974	00367	2	27 LONGFIELD DRIVE
VENOUSS, YAVAR & ABRARI-VENOUSS, S	489	163.04	100	C2303		07305	02903	2	2303 TUDOR COURT
VENTUS, MARITES	517	163.05	101.31	C215A		07193	01664	2	15A TIPPET STREET
VERA, FERNANDO ALONSO & PATRICIA A	1081	207.02	64			07135	00759	2	10 DAVENPORT WAY
VERACCO, TIMOTHY C & WALLACE J	841	183.03	1					2	3 FRANKLIN DRIVE
VERANO, ANNA & ENERO	22	8.01	15			06708	02463	2	7 HOPE COURT
VERBIST, WILLIAM A & ORSOLA	712	175.06	15			05892	03495	2	611 VAN LIEW COURT
VERDE, JOSEPH S JR & KAREN M	1092	207.08	18			02188	00509	2	23 RIVERVIEW TERRACE
VERDE, LARA R	567	163.21	4	C0404		07398	00791	2	404 WINDSOR COURT
VERDERBER, JACQUALIN	547	163.08	1	C2302		05234	01282	2	909-B MERRITT DRIVE
VERGARA, MANUEL JOSE K JR	569	163.21	4	C0717		02175	00710	2	717 WESTMINSTER COURT
VERGHESE, BABU	1081	207.02	73			06692	00141	2	28 DAVENPORT WAY
VERMA, DURGESH & SHEFALI	285	151	12.51			06876	02975	2	4 SKILLMAN CLOSE
VERMA, RABIA & ABHISHEK	712	175.06	22			07212	03013	2	625 VAN LIEW COURT
VERMA, TUSHAR & PRIYANKA	221	149.03	62			07026	01968	2	77 LONGFIELD DRIVE
VERNOIA, CLAUDIA C	623	163.22	46	C3316		02350	00266	2	3316 RICHMOND COURT
VERNOIA, MICHAEL F JR & ANN K	691	174.04	77			02140	00191	2	209 DAVAL ROAD
VERRONE, RENEE & JOHN	693	174.05	9			06912	01701	2	18 MURRAY DRIVE
VERSACI, FEDERICK B & MARY BETH	691	174.04	74			02185	00790	2	203 DAVAL ROAD
VERSAGGI, STEVEN M & LISA J	165	141.11	35			06940	01941	2	8 JONES COURT
VERSE, PETER T & NANCY A	655	171	63.02			05710	02237	2	623 MONTGOMERY ROAD
VERTORANO, PASQUALE & JOSEPHINE	46	13.02	5			01614	00248	2	840 RIVERSIDE DRIVE
VERZI, ZUBIE & MATTHEW	185	145	23			06930	03117	2	598 RIVER ROAD
VESCOIO, MARIO & VANESSA GUINET	637	168	8.01			06342	00804	2	744 AMWELL ROAD
VESCOVI, MAURO R. & COMAS-VESCOVI,	223	149.04	13			06910	03073	2	98 BEECHWOOD CIRCLE
VEST, MICHAEL R.	399	153.05	22227			01629	00816	2	707 E. BROOKSIDE LANE
VESTEA, WALTER & LINDA	124	140.01	24			06664	02820	2	58 WEBER AVENUE
VETRANO, JONATHAN	855	195	10			07404	00888	2	23 CRAIG DRIVE
VETTER, DAVID & KELLY	26	11	17			05942	02236	2	705 AMWELL ROAD
VETTER, KEVIN P & JACK K	484	163.04	100	C1306		07306	03282	2	1306 ST. JAMES COURT
VEZZU, SAILESH & MARGARET	703	175.02	2			06721	00152	2	709 DE CAMP DRIVE
VI, BRYAN D & CHAO, PEI	811	180.02	2			06455	02971	2	445 PLEASANT VIEW ROAD
VICCI, ANTONIO & MARIA	1095	207.10	24			02240	00514	2	1 ETHAN COURT
VICCI, SABATINO, & CATHERINE	977	204.08	4			02203	00655	2	3 RENARD ROAD
VIDAL HEATHER L.	204	147	9.01			07177	00702	2	1296 ORCHARD DRIVE
VIDAL, LEONARDO JR & VANESSA	1095	207.10	25			06800	03557	2	75 RIVERVIEW TERRACE
VIECHEC, RONALD S	453	153.15	1	C4506		02035	00579	2	156 WILDFLOWER LANE
VIERBUCHEN, JOSEPH & KATHLEEN	259	150.03	19			06889	00850	2	75 PERRINE PIKE
VIG, RAKESH & POOJA SETHI	1016	205.13	22			06057	01178	2	1 MC MANNUS DRIVE
VIGLIANTI, DEREK & UNCHANA	538	163.08	1	C0506		07074	03469	2	926-C MERRITT DRIVE
VILLACIS, JOSE MANUEL & MARIA	540	163.08	1	C1008		06621	00952	2	906-H MERRITT DRIVE
VILLAHERMOSA, ADA C	432	153.12	1	C0712		05759	02391	2	712 ROBIN ROAD
VILLALTA, KENNETH & CIERI, LAUREN	616	163.22	17			07111	03425	2	13 LYNN COURT
VILLANEUVA, RANDOLPH F & JOSEPHINE	365	152.01	7			01626	00872	2	22 DITMARS CIRCLE
VILLANO, ALBERT A	45	13.01	39			05242	02785	1	TENTH STREET
VILLANO, ARTHUR D & KELLY D	471	158	13			05781	03437	2	87 MEADOWBROOK DRIVE
VILLANO, CAREN M	648	171	5.01			06857	03401	2	260 LONG HILL ROAD
VILLANO, CONSTANTINE C & LORETTA	45	13.01	37					1	TENTH STREET
VILLANO, DEBBIE	57	27	11			07328	01466	2	30 TENTH STREET
VILLANO, LORETTA	45	13.01	36					2	27 TENTH STREET
VILLANOVA, LORI	446	153.14	1	C7307		06394	03533	2	73-G FARM ROAD
VILLANUEVA, ROMELA & RENNIE JAY B	439	153.13	1	C0915		06559	02224	2	915 ROBIN ROAD
VILLARI, JAMES R	424	153.09	1.01	C3105		06983	02543	2	3105 ASTOR CLOSE
VILLEGAS, DENIS R & AMY L	484	163.04	100	C1203		01776	00575	2	1203 TUDOR COURT
VINAY, SUJA V	578	163.21	4	C4812		06719	00859	2	48-12 BLOOMINGDALE DRIVE
VINCENT, LUIGI PHAINE	554	163.09	1	C0034		07039	03253	2	34 DORCHESTER COURT
VINCHUR, JAMES T & COLLEEN	377	152.07	18			06371	01584	2	11 LINDSTROM DRIVE
VINJAMURI, RAMESH & NARAYANAROW,V	1014	205.12	14			07233	01610	2	26 STOUT DRIVE
VINSHTOK, VLADIMIR & SUKHINA, I	734	175.13	2.03			02204	00006	2	6 PRALL ROAD
VIOLA, STEPHANIE	780	178.01	52			07245	01406	2	67 CRICKHOLLOW COURT
VIOLANO, GARY & JOANN	136	140.03	32			06761	00126	2	46 THORNTON STREET
VIRDI, GURPREET S & SIMRANJEET	696	175	33.14			06892	01931	2	806 ATKINSON CIRCLE
VIRGONA, MICHAEL & LISA M	15	7	2			05887	00054	1	BLACKPOINT ROAD
VIRGONA, MICHAEL & LISA M	17	8	19.01			05887	00054	2	761 AMWELL ROAD
VIRMANI, AMIT K & ANJALI	187	145	45			06337	03322	2	73 CHAMBERLAIN DRIVE

Taxing District 10 Hillsborough Twp

18 Somerset County

Name of Owner Additional Owners	Page No.	Block No	Lot No.	Lot Qualifier	Account No.	Deed Book	Deed Page	Class	Property Location
VISCARIELLO, BRUNO & STACEY	517	163.05	101.31	C211B		07193	03227	2	11B TIPPET STREET
VISCARIELLO, BRUNO & STACEY	1002	205.07	19			06564	00236	2	4 POWELSON DRIVE
VISCARIELLO, PASQUALE & LUIGINA	779	178	13.69			05954	02592	2	6 ESTATE ROAD
VISCHEL, MICHAEL A JR & NICOLE	245	149.14	45			05036	02890	2	6 PETERSON ROAD
VISCIDO, ANTHONY J & MICHELINA F	698	175	33.33			01753	00088	2	801 ATKINSON CIRCLE
VISCO, NICHOLAS & LISA J	1017	205.13	30			02091	00728	2	17 MC MANNUS DRIVE
VISCOMI, VICTOR & VITA M	714	175.06	39			01637	00330	2	199 BEEKMAN LANE
VISHNUKANTHAN, KANDASAMY & VAITHEKY	309	151.09	97	C0019		07070	00526	2	22 BATEMAN WAY
VISHWANATH, RAMACHANDRAN & SUDHA K	270	150.09	27			06825	00001	2	28 WESLEY ROAD
VISICARO, THOMAS & JILL ANN	154	141.06	24			06859	02535	2	23 BELLIS CIRCLE
VISNOVSKY, DENNIS & SUZANNE	931	203.16	53			01548	00884	2	12 DEER RUN
VISWANATHAN, BALAJI & SABITHA	816	180.06	12			06533	00955	2	55 ROUSER WAY
VISWANATHAN, MAHADEVAN & RAMANATHAN	1000	205.06	1			07084	01757	2	2 BAIRD DRIVE
VISWANATHAN, MAHESH & RUKMINI PAPPU	207	147	49.12			06450	02310	2	15 EYRING ROAD
VITALE, ANGELO & ET AL	500	163.05	1.01	C2004		06249	03791	2	790-4 EVES DRIVE
VITALE, ANNA	539	163.08	1	C0903		06856	03550	2	916-C MERRITT DRIVE
VITALE, KEVIN P & LAURIE	1033	205.18	12			05436	02178	2	27 HORSESHOE DRIVE
VITANZA, LOUIS & BARBARA	1094	207.10	12			05883	02134	2	10 ETHAN COURT
VIVAPRO PROPERTIES, LLC	418	153.08	68	C0240		07076	01497	2	524 ANDRIA AVE APT 240
VIVIAN, NEIL	1077	207.02	22			02185	00338	2	3 STEEPLE DRIVE
VIZZONI, MICHAEL & LISA	986	205.01	19			01762	00566	2	6 OAKLEY KNOLL
VLADYKA, RONALD S & KATHLEEN M	21	8	84			06783	02190	2	20 PIONEER DRIVE
VLATTAS, JOHN T & PATTY ANN	295	151.02	31			02184	00022	2	29 RUNYON STREET
VLIET, BARBARA	445	153.14	1	C6912		05203	03355	2	69-L FARM ROAD
VLIET, DEAN C	1	1	5			06522	03150	2	412 THREE BRIDGES ROAD
VLIET, DEAN C	2	2	5			06522	03150	1	THREE BRIDGES ROAD
VLIET, LLOYD & DIAN	1	1	6					2	410 THREE BRIDGES ROAD
VLIET, LLOYD & DIAN	2	2	6					1	THREE BRIDGES ROAD
VOESTE, EDWARD & LOUISA	635	167	15.14			01340	00381	2	58 WERTSVILLE ROAD
VOGEL, MARC H	385	153.05	22040			06563	03137	2	442 TALL OAK LANE
VOGLER, GREGORY J & ELEANOR S	814	180.04	4			06301	01029	2	2 LAWRENCE COURT
VOGT, PATRICK & JESSICA	833	182.03	4			05437	02053	2	45 HAMILTON ROAD
VOHDIN, WILLIAM JR & RUEGGER, SHANNON	276	150.12	58			07346	01662	2	19 LORIE PLACE
VOHRA, ABDULREHMAN & ZARINA	737	175.15	4			07262	03285	2	129 WESCOTT ROAD
VOITOVICH, ALEXANDER & LORRAINE I	755	177.02	64			01921	00711	2	16 VAN DERIPE ROAD
VOJTEK, MAREK & VOJTEKOVA, MONIKA	839	183.01	59			07043	02266	2	67 ANNE STREET
VOLKER, CHERYL	720	175.08	47			06686	03108	2	410 COVERT COURT
VOLKER, GAIL M	501	163.05	1.01	C2205		07246	00424	2	910-5 RENATE DRIVE
VOLKOV, ANDREI & QUNYING GUAN	950	204	1.26			06670	01917	2	8 TODD STREET
VOLONNINO, ANTHONY & SANDRA	728	175.10	1			02115	00247	2	933 CASE DRIVE
VOLOSHIN, OKSANA	624	163.22	46	C3411		06073	00267	2	3411 RICHMOND COURT
VOLOSOV, TZVI & ROCHELLE	656	171	78			06832	02989	2	446 LONG HILL ROAD
VOLPE, AMY	356	151.20	1	C1201		06927	01806	2	1201 WASHINGTON COMMON
VOLPE, MICHAEL J & STACEY LYNNE	262	150.04	24			07269	00847	2	104 PERRINE PIKE
VOLPE, SALVATORE M & DENISE A	889	200.08	6			06837	01610	2	16 WHITE MEADOW ROAD
VOLPONE, JOSEPH J & DENISE A	31	12	3.12			01585	00804	2	617 BOOZER LANE
VON DEN STEINEN, BEVERLY TRUSTEE	787	178.02	32			06253	02071	2	64 SHIRE COURT
VON DEN STEINEN, R & PARTINGT	368	152.04	1			06899	02831	2	16 BANOR DRIVE
VON DER HEYDEN, PAUL A & CHRISTINE	672	174	33.37			1418	151	2	169 EAST MOUNTAIN ROAD
VON MC CANTS, ELZINA	594	163.21	6	C1124		01632	00130	2	488 AUTEN ROAD 2D
VON NESSEN, JOHN & MARY	190	145.02	31			01913	00682	2	2 CARROLL DRIVE
VONADA, COURTNEY & DIPALMA, THOMAS	487	163.04	100	C1902		07377	02793	2	1902 WILSHIRE COURT
VONDERHORST, JAMES & MICHELE	125	140.01	39			06104	01289	2	88 WEBER AVENUE
VONHORN, ASHLEY E	414	153.08	68	C0135		07125	00281	2	50 DEANNA DR APT 135
VOORHEES, JOANN	532	163.06	3	C2014		06267	00637	2	124 BLUEBIRD DRIVE 1D
VOORHEES, LEWIS & KIZHI LIU	543	163.08	1	C1703		05888	03478	2	902-C MERRITT DRIVE
VOORHEES, LORI A & RICHARD Z	359	151.20	1	C2201		05576	01051	2	2201 JAMESTOWN COMMON
VORA, JESAL	398	153.05	22218			06988	00552	2	831 E. BROOKSIDE LANE
VORA, NIRAV S & BHAKTI N	1044	205.24	7			07242	01850	2	5 CAIN DRIVE
VORHIES, TIMOTHY ALAN & LAURA LEE E	535	163.06	3	C2242		07278	01923	2	117 BLUEBIRD DRIVE 4B
VORONIN, GREGORY O & KIMBERLY	215	149.01	20			05226	01014	2	60 ROHILL ROAD
VOS, RICHARD & MCFARLANE-VOS, B	874	200.01	10			07168	00688	2	18 STEINMETZ ROAD
VOSO, TURID	884	200.06	2	C0132		05397	00105	2	132 GABRIEL COURT
VRABEL, STEPHEN J JR & JOY	853	192	15			05473	01182	2	29 ONKA DRIVE
VRAKAS, NIKOLAOS & SCHLAMOWITZ, RANDIE	1013	205.12	8			07352	01133	2	6 MC MANNUS DRIVE
VRZAL, KENNETH J & BONNIE	469	157	10			01663	00124	2	5 CRESTWOOD AVENUE
VSS REALTY, LLC	451	153.15	1	C4204		06602	01252	2	210 WILDFLOWER LANE

Taxing District 10 Hillsborough Twp

18 Somerset County

Name of Owner Additional Owners	Page No.	Block No	Lot No.	Lot Qualifier	Account No.	Deed Book	Deed Page	Class	Property Location
VU, HAO & MARY X	330	151.13	2			02288	00307	2	3 MORE ROAD
VU, TONYA	118	90	2			06987	02618	2	2101 CAMPLAIN ROAD
VUDAYAGIRI, SRINIVASA & DASARI, H	95	58.02	4			07131	02591	2	7 CAMPBELL ROAD
VUJJINI, SURESH R & AVIRINENI,JYOTH	1024	205.15	81			07029	02998	2	4 LUCAS DRIVE
VULIH, SALOMON & DIANA	222	149.04	5			01677	00444	2	90 BEECHWOOD CIRCLE
VUONG, ALEX & KARA	19	8	65			05969	00326	2	2 CARTER COURT
VYAS, DIPAK & SABA RAHMAN	891	200.09	15			06047	00349	2	9 WHITE MEADOW ROAD
VYAS, HARSHAD C & KUNJBALA H	157	141.07	2			07085	03631	2	22 BELLIS CIRCLE
VYAS, HARSHIT & NIYATI	907	203.05	30			07234	00345	2	55 BEVERLY DRIVE
VYAS, SANDEEP & SOMA	589	163.21	6	C0643		06306	02564	2	500 AUTEN ROAD 4C
VYAS, SANDEEP	932	203.16	61			06988	02641	2	5 KILMER DRIVE
VYAS, SHAILESH & MONA	976	204.07	45			07005	01359	2	223 FAIRFIELD LANE
VYAS, VIRAL & SONA	814	180.04	5			06277	01266	2	4 LAWRENCE COURT
VZEGEDY, MARIO & GIZELLA	838	183.01	52			05278	03853	2	60 FRANKLIN DRIVE
WACASTER, JASON C & DENISE	905	203.04	9			06568	02611	2	29 SCOTT DRIVE
WACHNACHTER, PETER & DOROTA	718	175.08	18			06984	01480	2	512 HOAGLAND COURT
WADAMS, WAYNE R & KAREN A	282	151	12.19			01746	00843	2	13 WAKEMAN CIRCLE
WADAN, VEERINDER S & SHILPA	1046	205.26	6			06656	03286	2	8 GALLIGEN DRIVE
WADHEL, HITESH R & DARSHANA H	235	149.08	70			06991	02310	2	21 DE RIEMER ROAD
WADYKA, DAVID P & ELLEN K	980	204.12	9			01538	00375	2	17 STONEWAIN STREET
WAGAR, ANTHONY	777	178	13.45			07012	01790	2	30 ESTATE ROAD
WAGENAAR, ROLF & MAUREEN	22	9	1.04			06361	00960	2	1101 RIVER ROAD
WAGNER, ALLEN E & BOBBI JO	152	141.04	12			05496	00904	2	21 GROUSE ROAD
WAGNER, JOSEPH E & PATRICIA I	477	162	15			01594	00540	2	7 CUMBERLAND ROAD
WAGNER, ROBERT & KAREN	218	149.03	15			01635	00821	2	1 CEDAR VIEW COURT
WAGNER, ROBERT C JR & FENDER C	1085	207.05	4			07077	01542	2	7 STRAWBERRY LANE
WAGNER, TYE Z & KAYCEE A	652	171	33			07081	00560	2	40 PIROZZI LANE
WAGNER, WENDY & ERB, ERICA	1001	205.06	9			06460	03155	2	10 BAIRD DRIVE
WAGNER,THOMAS M & DENISE M	996	205.05	4			02306	00192	2	7 VLIET DRIVE
WAHL, KEVIN & LISA MARIE	718	175.08	10			06677	03673	2	186 BEEKMAN LANE
WAITE, DONNA & ANDREW K	478	162	22.03			05700	00639	2	40 SOUTH TRIANGLE ROAD
WAKAI, ALBERT T & TINA M	1019	205.14	11			02097	00521	2	3 MYERS COURT
WAKAI, SAM I & CHIEKO K	292	151.01	14			02181	00148	2	11 NEWELL STREET
WALCHAK, ELLA LOOMIS	273	150.12	16			02145	00216	2	93 RIVENDELL ROAD
WALCOTT, SONIA	454	153.15	1	C4905		07396	02348	2	110 WILDFLOWER LANE
WALCOTT-WATERS,S & WALCOTT,ETHYL	530	163.06	3	C1821		07107	00923	2	112 BLUEBIRD DRIVE 2A
WALD, DAVID E & CAROLYN S	279	150.14	11			05134	01974	2	238 BYWATER COURT
WALDEN, JASMINE AIRIYONA	611	163.22	6	C2341		07276	02743	2	23 BLOOMINGDALE DRIVE 4A
WALDER, STACEY	838	183.01	44			01885	00220	2	24 FRANKLIN DRIVE
WALDORF, WILLIAM J & JANE C	134	140.02	88			06044	01868	2	18 THORNTON STREET
WALEGA, ZBIGNIEW & LIDIA WALEGA	5	4	3.14			06451	02556	2	230 HOCKENBURY ROAD
WALINSKY, BRAD S & EVELYN D	237	149.10	3			06432	00784	2	208 FOSTER STREET
WALKER, CHARLENE R	717	175.08	4			02071	00872	2	174 BEEKMAN LANE
WALKER, CHARLES E & ALBA E	862	199	20.01			07006	00739	2	26 BROWER LANE
WALKER, HORACE S	537	163.06	3	C2418		02322	00322	2	90 BLUEBIRD DRIVE
WALKER, MARCIA & GUBITOSA, AMELIA	715	175.06	57			06306	01766	2	62 MARSHALL ROAD
WALKER, MARJORY	355	151.20	1	C1008		05952	01110	2	1008 WASHINGTON COMMON
WALKER, STEVEN J & LINDA S	500	163.05	1.01	C2006		05136	02895	2	790-6 EVES DRIVE
WALKER, TODD N & BARBARA A	94	58.01	28			02159	00188	2	66 NOSTRAND ROAD
WALKER-GRAHAM, NATASHA	790	178.02	144			07274	03855	2	58 HAMPTON COURT
WALKO, ANDREW & DIANA M	114	71	3			06229	01987	4A	2122 CAMPLAIN ROAD
WALKO, THOMAS & LINDA J	653	171	52.01			02193	00729	2	394 LONG HILL ROAD
WALKOWIAK, CHAD W & JENNIFER K	873	199.01	10			06481	02136	2	78 ROYCE BROOK ROAD
WALL, CHRISTOPHER & JESSICA	61	33	3.02			06758	02891	2	25 HALL AVENUE
WALL, JEFFRY & DENISE	66	42	1			06984	03273	4A	68 FIFTH STREET
WALL, JEFFRY R & DENISE M	60	33	3			05964	00602	2	42 FOURTH STREET
WALL, JEFFRY R & DENISE M	61	33	5			05964	00602	1	FOURTH STREET
WALL, JOSEPH L	290	151	13.05			01979	00017	2	1 COOPER PLACE
WALLACE, DARNELL & KRISTEN	264	150.06	6			06599	00052	2	12 WYCKOFF WAY
WALLACE, RUSSELL H & KERRY M TRUST	1084	207.04	17			07371	01029	2	36 RIVERVIEW TERRACE
WALLACH, HARVEY N & ESTHER TRSTEES	688	174.04	32			06593	01382	2	77 MURRAY DRIVE
WALSH, ERIN	312	151.09	97	C0057		07334	01612	2	40 DEWITT LANE
WALSH, HENRY F JR	674	174	39.02			07017	01759	2	315 EAST MOUNTAIN ROAD
WALSH, JOHN J & MARIA	852	192	4			02246	00566	2	7 ONKA DRIVE
WALSH, MARTHA G C/O BARNETT, M	454	153.15	1	C4807		01597	00563	2	126 WILDFLOWER LANE
WALSH, MATTHEW R	527	163.06	2	C1533		07334	00986	2	299 GEMINI DRIVE 3C
WALSH, RAYMOND P & PAMELA R	968	204.06	18			02020	00485	2	8 HUNT CLUB ROAD

Taxing District 10 Hillsborough Twp

18 Somerset County

Name of Owner Additional Owners	Page No.	Block No	Lot No.	Lot Qualifier	Account No.	Deed Book	Deed Page	Class	Property Location
WALSH, THOMAS J & BARBARA ANN	372	152.06	14					2	14 LINDSTROM DRIVE
WALSH, WILLIAM R & AMY S	985	205.01	7			06581	01007	2	16 CORNELL TRAIL
WALTER, DAVID E & CHIZUKO M	597	163.21	7	C3024		01837	00186	2	30-24 BLOOMINGDALE DRIVE
WALTERS, DANIEL & SUSAN B	658	171	103			01797	00020	2	739 MONTGOMERY ROAD
WALTERS, RICHARD E & SUSAN	79	58	32			02308	00590	2	160 JOHANSON AVENUE
WALTERS, RICHARD E	109	65.03	7			06420	00747	2	2011 BROOKS BOULEVARD
WALTERSCHIET, AMALIA	415	153.08	68	C0147		06367	02654	2	60 DEANNA DR APT 147
WALTON, ERNEST H & LINDA E	240	149.11	22			01859	00022	2	3 PETERSON ROAD
WALTON, MICHAEL H & PATRICIA	758	177.03	4			02183	00119	2	8 VAN DERIPE ROAD
WALYGA, PETER J & DONNA TRACY	708	175.04	30			07242	01765	2	82 WESCOTT ROAD
WALZER, JAMES H & GLORIA	109	65.03	3			01621	00565	2	18 MAGDA LANE
WANDER, FRANCIS A & LAURA A	994	205.04	11			01741	00804	2	17 CORNELL TRAIL
WANG, CHEN	566	163.21	4	C0306		05242	01191	2	306 WINDSOR COURT
WANG, CHING-TANG & HWA JEN	462	155	8			01891	00169	2	3 WARWICK ROAD
WANG, DAHE & XIE, YUQING	84	58	72.31			02201	00579	2	61 CAMPBELL ROAD
WANG, DONG	132	140.02	83.01	C0209		07362	00973	2	2 STEELE PLACE APT J
WANG, DUAN-FAN	251	150.01	15			06501	01809	2	39 VAN ZANDT DRIVE
WANG, HOMER	1011	205.11	48.01			06709	01054	3A	1754 MILLSTONE RIVER ROAD
WANG, HOMER	1011	205.11	48.01	Q0126		06709	01054	3B	1754 MILLSTONE RIVER ROAD
WANG, KATHRYN L	825	180.09	69			06516	02769	2	26 BOEHM WAY
WANG, LILI & MARCHAL, PHILIPPE	391	153.05	22121			06644	01185	2	218 BROOKSIDE LANE
WANG, MIN-HWEI & MEI-HUEI	923	203.14	21			01529	00257	2	212 STEPHEN WAY
WANG, PING	415	153.08	68	C0140		07377	01336	2	50 DEANNA DR APT 140
WANG, SHEAN-SHENG & SHAW-WEI WANG	1067	207.01	31			05642	02225	2	4 STURWOOD DRIVE
WANG, XIANDE & YANSONG LIU	292	151.01	20			05117	01271	2	2 RUNYON STREET
WANG, XIANG & DANDAN ZHAO	292	151.01	18			05918	00143	2	3 NEWELL STREET
WANG, XINDONG & WEI RONG	269	150.09	11			05917	02779	2	54 WESLEY ROAD
WANG, XINYU & LIN, LIN	229	149.07	15			07046	01958	2	26 LONGFIELD DRIVE
WANG, YI-LAN & LIN, SZU-WEN	1048	205.28	8			07086	00023	2	7 GORMAN COURT
WANG, YING & CAO, LIXIN	620	163.22	45	C3704		06943	02463	2	3704 ROYCE COURT
WANG, YING	603	163.22	4	C4332		07026	01371	2	43-32 BLOOMINGDALE DRIVE
WANG, YIQIANG & QI LU	826	180.09	81			06200	03896	2	2 BOEHM WAY
WANG, YONG & DANTONG	396	153.05	22186			06149	02187	2	539 BROOKSIDE LANE
WANG, YONG & YUE-HE	44	13.01	21			06269	02300	2	30 DEER PATH
WANG, YONGGANG & ZHANG, LI	958	204.02	9			07018	01319	2	3 HARFORD PLACE
WANJOHI, ANASTASIA W.	433	153.12	1	C0730		07147	02427	2	730 ROBIN ROAD
WANKEL, PATRICK J	592	163.21	6	C0924		06820	03580	2	498 AUTEN ROAD 2D
WANTROBSKI, PATRICIA	607	163.22	5	C3713		05071	02166	2	37-13 BLOOMINGDALE DRIVE
WARD, ATHENA	790	178.02	142			07209	02888	2	80 CHESTNUT COURT
WARD, CHRISTINA TURNER	788	178.02	42			06257	01438	2	10 POND COURT
WARD, DANIEL P & EKATERINA P	601	163.22	4	C4122		07318	02195	2	41-22 BLOOMINGDALE DRIVE
WARD, GARY J & KELLY A	944	203.23	35			05618	01934	2	8 IVY LANE
WARD, JOHN A & STEPHANIE	122	126	1			05431	00885	1	SUNNYMEAD ROAD
WARD, JOHN A & STEPHANIE	122	126	2			05431	00885	2	99 SUNNYMEAD ROAD
WARD, LEONARD R & JUDITH A	910	203.06	14			02098	00674	2	25 JOSHUA DRIVE
WARD, THOMAS L III & ALINA I	181	144	5			01864	00266	2	201 NEW CENTRE ROAD
WARDELL JR, ALBERT W & GAIL M	322	151.09	204			02157	00717	2	6 HUGHEY LANE
WARGA, GARY & SHERRY A	152	141.04	8			02074	00804	2	5 GROUSE ROAD
WARGACKI, RICHARD T	120	116	10.01			02215	00238	2	2194 JACKSON STREET
WARGO, HELEN	347	151.16	36			01916	00385	2	619 CORNWALL COURT
WARGO, PAUL & VICTORIA	737	175.16	115			05944	00075	2	89 WESCOTT ROAD
WARGO, PAUL R	460	153.19	1	C0264		01916	00807	2	26-4 FARM ROAD
WARING, SUSAN E	745	176	8			05012	03399	2	280 MOUNTAIN VIEW ROAD
WARMKE, JOHN T & DIANE L	899	202	9			06493	03258	3A	150 HILLSBOROUGH ROAD
WARMKE, JOHN T & DIANE L	899	202	9	Q0127		06493	03258	3B	150 HILLSBOROUGH ROAD
WARMKE, LAUREN & CY	945	203.23	45			06686	02689	2	466 TOWNSHIP LINE ROAD
WARN, JOHN J & KAREN MARIE	809	180.01	20			05118	02777	2	14 ARTHUR ROAD
WARN, PHILIP J & LOURDES E	711	175.06	7			01884	00844	2	223 WESCOTT ROAD
WARNER, DAVID & DANIELLE	916	203.10	28			06031	03299	2	54 BEVERLY DRIVE
WARNER, SCOTT M & DEBORAH A	218	149.03	21			06431	01825	2	8 CEDAR VIEW COURT
WARREN, WARREN GLEN	428	153.10	1.02	C2410		06222	02707	2	2410 TRAFALGAR SQUARE
WARRICK, WILFRED & PAULETTE S	242	149.14	2			02326	00227	2	22 DE RIEMER ROAD
WARSHIEFSKI, D & WARSHIEFSKI, R	505	163.05	1.01	C8003		07103	00789	2	798 EVES DRIVE 2C
WARSHIEFSKI, ROBERT & SCHAFFRAN-W	151	141.03	4			07045	03228	2	6 GROUSE ROAD
WARVOLIS, MICHAEL W & MARTA L	3	3	19			06136	01807	1	THREE BRIDGES ROAD
WARVOLIS, MICHAEL W & MARTA L	8	5	15			06136	01807	2	368 THREE BRIDGES ROAD
WARWICK, KATHERINE M.	692	174.04	89			07158	00078	2	69 EAST MOUNTAIN ROAD

Taxing District 10 Hillsborough Twp

18 Somerset County

Name of Owner Additional Owners	Page No.	Block No	Lot No.	Lot Qualifier	Account No.	Deed Book	Deed Page	Class	Property Location
WARZOCHA, CHRISTOPHER	3	3	15			06757	03123	1	THREE BRIDGES ROAD
WARZOCHA, CHRISTOPHER	8		11			06757	03123	2	376 THREE BRIDGES ROAD
WASHBOURN, MICHAEL C & EILEEN Y	234	149.08	64			02214	00629	2	9 DE RIEMER ROAD
WASHINGTON, DEBORAH A	956	204	44.01			06842	02625	2	228 FAIRFIELD LANE
WASHLESKI, ROBERT A	78	58	25			05827	01907	2	146 JOHANSON AVENUE
WASILAUSKI, LAUREN A	487	163.04	100	C1903		06820	01268	2	1903 WILSHIRE COURT
WASKIEWICZ, JOHN C & SHERRI	873	199.01	19			06072	00112	2	7 VOORHEES CIRCLE
WASSERMAN, ERIC & JENNIFER	272	150.12	2			05113	00035	2	133 RIVENDELL ROAD
WASSERMAN, ROBERT M & KATHLEEN A	277	150.13	6			05431	00991	2	164 BYWATER WAY
WASYLAK, ALEX & MELANIE	294	151.02	9			05143	01194	2	18 NEWELL STREET
WASYLAK, JANE	791	178.02	157			07076	03191	2	84 LONG ACRE COURT
WATERHOUSE, DAVID J	310	151.09	97	C0034		05646	00309	2	47 DEWITT LANE
WATRAL, ARTHUR J & GAIL M	855	196	1			05752	00534	2	3 CRAIG DRIVE
WATSON, BRANDON & HEMAN, KIMBERLI	354	151.20	1	C0508		06884	01618	2	508 COLUMBIA COMMON
WATSON, GLENN J SR & BARBARA ANN	809	180.01	21			01962	00626	2	22 ARTHUR ROAD
WATSON, JERRY A & DONNA M	1028	205.15	131			05880	00009	2	14 CAIN DRIVE
WATSON, MICHAEL D & JANET C	208	147	60			02294	00361	2	217 SOUTH BRANCH ROAD
WATSON, SHANTEL	329	151.12	6			07122	01932	2	3 HUGHEY LANE
WATTAL, SANDEEP & WATTAL, SEEMA	1023	205.15	67			06520	03782	2	1 RADDEL COURT
WATTERS, MATTHEW & KRISTINA	366	152.01	17			07419	02664	2	6 POST COURT
WATTS, ANNETTE T	636	168	3.04			07123	00247	2	213 LONG HILL ROAD
WATTS, GRAHAM R & ELIZABETH A	64	37	7.01			06503	02793	2	79 NINTH STREET
WATTS, KENNETH & GWENDOLYN	252	150.02	3			01792	00432	2	34 VAN ZANDT DRIVE
WATTS, LEON JR. & LORRI	637	168	5.03			07183	00795	3A	770 AMWELL ROAD
WATTS, LEON JR. & LORRI	637	168	5.03	Q0543		07183	00795	3B	770 AMWELL ROAD
WATTS, LEON JR. & WATTS, LORRI	636	168	3.09			07183	00782	3A	215 LONG HILL ROAD
WATTS, LEON JR. & WATTS, LORRI	636	168	3.09	Q0543		07183	00782	3B	215 LONG HILL ROAD
WATTS, LEON JR., & LORRI	637	168	5			07183	00788	3A	762 AMWELL ROAD
WATTS, LEON JR., & LORRI	637	168	5	Q0543		07183	00788	3B	762 AMWELL ROAD
WATTS, LEON, JR.,	636	168	3.08	Q0543		07183	00776	3B	LONG HILL ROAD
WATTS, MICHAEL G	636	168	3.03					3A	AMWELL ROAD
WATTS, MICHAEL G	636	168	3.03	Q0128		01809	00578	3B	AMWELL ROAD
WATTS, ROBERT & HELEN	36	12	34					2	735 MILL LANE
WATTS, STEVEN MICHAEL	1103	209	7			07370	01285	2	17 STAGECOACH WAY
WATTS, ZACHARY & PETRUZZI, MICHEL	316	151.09	113			06280	00271	2	31 CRESTMONT DRIVE
WAWERCZAK, WILLIAM F & MARGARET J	99	60	12			05780	00136	2	110 HAMMLER ROAD
WAWSZKOWICZ, JERZY & BOGUSLAWA	588	163.21	5	C6142		05014	00062	2	61 TAURUS DRIVE 4B
WAY, CHARLES	453	153.15	1	C4602		02272	00658	2	148 WILDFLOWER LANE
WAY, LOURDES E	1066	207.01	19			01891	00882	2	32 STURWOOD DRIVE
WAYNE, BRUCE & MARIANNE	896	200.11	2			01826	00673	2	576 WILLOW ROAD
WEADOCK, KEVIN S & PATRICIA J P-	1088	207.06	7			05715	00126	2	16 STRAWBERRY LANE
WEAVER, DIANA M & WEAVER, ALICIA N	484	163.04	100	C1207		06324	03156	2	1207 TUDOR COURT
WEAVER, KYLE R	919	203.12	7			06685	00937	2	31 BEVERLY DRIVE
WEAVER, THERESA D	554	163.09	1	C0035				2	35 DORCHESTER COURT
WEAVER, TREVOR & CHELSEA CRUZ	1099	207.13	28			06854	00258	2	790 TOWNSHIP LINE ROAD
WEBB, JAMES M & CAROLANN	719	175.08	36			01854	00822	2	212 BEEKMAN LANE
WEBB, JESSE H & P C	149	141.01	4					2	14 MALLARD ROAD
WEBB, ROBERT J	393	153.05	22150			06998	00344	2	434 BROOKSIDE LANE
WEBB, ROBERT	508	163.05	1.05	C3010		07223	03527	2	3010 REVERE COURT
WEBB, RYAN & KIRBOS, KRISTIN	802	178.02	307			06892	01436	2	17 WHITEHALL COURT
WEBER, EUGENE R & JOY A	1031	205.16	27			02253	00452	2	20 MATRICK COURT
WEBER, JOSEPH & JENNIFER	63	36	1.01			06214	03369	2	250 SOUTH BRANCH ROAD
WEBER, MARK	457	153.15	1	C7605		07089	00222	2	76-E FARM ROAD
WEBER, ELIZABETH M & CICCONE, R J III	23	10	4.04			06198	03319	2	771 RIVERSIDE DRIVE
WEBSTER, TIMOTHY G & LISA TRUSTEES	995	205.04	17			06963	02142	2	268 WOODS ROAD
WEDEEN, KENNETH B & JILL B	754	177.02	46			06740	03333	2	6 WALLACE BOULEVARD
WEEKS, RALPH M. & MICHELLE A.	697	175	33.23			07128	03171	2	824 ATKINSON CIRCLE
WEGLEWSKI, CHRISTINE	1095	207.10	26			07375	00001	2	1 ALLEN COURT
WEHNER, JOSEPH A. & DOLORES A.	885	200.06	2	C0183		07197	00099	2	183 CHANDLER COURT
WEHNER, KAROLYN	465	155.01	62			07115	00624	2	6 MEADOWBROOK DRIVE
WEHNER, STEVEN & STEFANIE	233	149.08	45			06767	01266	2	42 LONGFIELD DRIVE
WEHNER, STEVEN & STEFANIE	519	163.06	2	C0723		07189	03572	2	247 GEMINI DRIVE 2C
WEHNER, STEVEN & STEFANIE	532	163.06	3	C1943		07399	03156	2	118 BLUEBIRD DRIVE 4C
WEI, JIANMIN & MARY	860	199	19.02			06566	01496	2	18 NORTH VIEW DRIVE
WEI, ZHONGYUAN & XIONG, YOUYOU	729	175.10	13			06899	02521	2	909 CASE DRIVE
WEIDENFELLER, DAVID J & SUSAN R	321	151.09	183			02194	00641	2	4 GAFNEY COURT
WEIKEL, RUSSEL A.JR. & SIOBHAN	563	163.13	9			07137	03187	2	139 NEW AMWELL ROAD

Taxing District 10 Hillsborough Twp

18 Somerset County

Name of Owner Additional Owners	Page No.	Block No	Lot No.	Lot Qualifier	Account No.	Deed Book	Deed Page	Class	Property Location
WEIL, JEFFREY W & LORI M	275	150.12	46			01476	00710	2	27 SNOWBOURN PLACE
WEINBERG, JEFFREY	748	177	24.11			05380	02066	2	125 MOUNTAIN VIEW ROAD
WEINBERG, MATTHEW	232	149.08	38			05042	00722	2	305 APRIL VALLEY DRIVE
WEINBERGER, DANIEL E & MARIE	529	163.06	2	C1731		06994	01996	2	293 GEMINI DRIVE 3A
WEINER, JOSEPH & DEBRA	705	175.03	4			01690	00782	2	173 WESCOTT ROAD
WEINGART, JOSEPH C JR & CHRISTINE M	645	169	52			06086	02603	2	484 LONG HILL ROAD
WEINGLASS, RONNY & SHARI	369	152.05	11			05023	02071	2	18 FIELDHEDGE DRIVE
WEINSTEIN, DAVID R & GORDON,ALLISON	122	121	1.05			07328	00461	2	90 SUNNYMEAD ROAD
WEINSTEIN, ELENA	125	140.01	29			06449	02483	2	68 WEBER AVENUE
WEINSTEIN, JEFFREY L & BARBRA L	324	151.09	208.16			02294	00671	2	2 STOLL DRIVE
WEINSTEIN, JEFFREY M & AMY I	918	203.11	19			02008	00124	2	10 GALAXY COURT
WEINSTEIN, STAN ALAN & PATRICIA J	969	204.06	30			02341	00217	2	8 PIEDMONT PATH
WEINTRAUB, JAY & PAM	798	178.02	260			06024	03038	2	59 BERKSHIRE COURT
WEINTRAUB, SETH A & LESLIE S	990	205.02	70			07058	01104	2	11 MC BRIDE COURT
WEISLO, EDWARD, JR	494	163.04	100	C3116				2	3116 CROMWELL COURT
WEISS, CAROL A	357	151.20	1	C1302		05891	03265	2	1302 WASHINGTON COMMON
WEISS, HOWARD J	574	163.21	4	C4044		02078	00869	2	40-44 BLOOMINGDALE DRIVE
WEISS, JOHN W	33	12	8			02330	00025	2	270 SOUTH BRANCH ROAD
WEISS, KENNETH R & JANET R	65	39	5			02069	00418	2	77 SEVENTH STREET
WELAND HILLSBOROUGH ASSOCIATES LP	773	178	3			06481	00901	4A	626 ROUTE 206
WELCH, ALMA	795	178.02	216			05914	03073	2	147 HOLLOW OAK COURT
WELCH, JAMES P & SUSAN	965	204.04	37			05238	01141	2	299 SHELBURNE PLACE
WELCHES, JOHN & DAWN	779	178	15			02099	00902	2	463 RAIDER BOULEVARD
WELCHES, JOHN J & WELCHES,JOSEPH M	779	178	14			07056	00884	2	473 RAIDER BOULEVARD
WELCHES, JOSEPH JR & GLENYCE	26	11	25			01523	00133	2	677 AMWELL ROAD
WELCHES, JOSEPH M. & MICHELE J.	765	177.10	6			01884	00733	2	774 ROUTE 206
WELDON, PAMELA	566	163.21	4	C0207		06872	00659	2	207 WINDSOR COURT
WELDY, KATHLEEN C	127	140.01	65	C0403		07000	02378	2	4 WATERMAN LANE UNIT 403
WELLER, CLARA R	357	151.20	1	C1405				2	1405 WASHINGTON COMMON
WELLER, ELLEN R	791	178.02	166			01931	00671	2	102 LONG ACRE COURT
WELLNESS GROUP LLC	75	58	1.03			01995	00853	4A	71 ROUTE 206
WELLS, KEVIN R & VIKTORIYA K	1043	205.24	1			07222	02680	2	1 MERSHER COURT
WELLS, LAWRENCE F & LAURAIN E	1101	208	21			01817	00016	2	14 O'CONNOR DRIVE
WELSH, ELAINE O & JOHNSON, LINDA M	205	147	18			05880	02500	2	1210 ORCHARD DRIVE
WELSH, GAIL	791	178.02	156			05517	01277	2	82 LONG ACRE COURT
WELTON, JAMES & CATENI, DEBORA	917	203.11	17			07355	03304	2	4 GALAXY COURT
WEN, YING & WANG, HAO	300	151.03	43			06908	03107	2	29 YATES DRIVE
WENDELKEN, MARK & CHUTHITA	1008	205.11	12			06900	01474	2	21 LAYTON COURT
WENDOVER, JAMES C	220	149.03	40			05387	02416	2	76 BEECHWOOD CIRCLE
WENDROFF, MICHAEL	498	163.05	1.01	C1402		05878	00627	2	591-2 AUTEN ROAD
WENDRZYCKI, BRIAN S & ROBERTA G	347	151.16	34			06680	02864	2	621 CORNWALL COURT
WENDT, JAMES D & SARA JANE	725	175.08	118			05762	00973	2	129 TERHUNE LANE
WENGERT, JAMES J & DEBRA R	1020	205.15	26			02265	00172	2	21 MATRICK COURT
WENGRYN, B T, S M, & W JR	188	145	52			01789	00813	1	BEEKMAN LANE
WENGRYN, SOPHIE	184	144	18.01					2	45 BEEKMAN LANE
WENGRYN, WALTER JR & BARBARA M	223	149.05	1			05427	03698	2	64 WAYMEET CIRCLE
WERCZBERGER, GABRIEL	839	183.01	55			06854	00182	2	83 ANNE STREET
WERLEN, GUY & ESTELA W J	695	175	33.01			05821	03311	2	68 EAST MOUNTAIN ROAD
WERNER, CRAIG & CATHERINE	807	179	39			01753	00771	2	37 ARTHUR ROAD
WERNER, MARTIN & KATHLEEN P	481	163.02	19.34			01793	00885	2	1 LOWE AVENUE
WERREMEYER, DANIEL M	758	177.03	7			02173	00835	2	29 POLHEMUS DRIVE
WESSEL, ARLENE J	29	11	52			02159	00820	2	712 MILL LANE
WEST ESSEX INDUSTRIAL PARK	105	65	12.03					1	135 ROUTE 206
WEST ESSEX INDUSTRIAL PARK	105	65	12.04			06066	00208	4A	127 ROUTE 206
WEST, CAITLIN M	792	178.02	171			06845	03698	2	112 LONG ACRE COURT
WEST, CHARLES H & LINDA E TRUSTEES	702	175	108			06741	01977	2	221 SAXSON STREET
WEST, LAUREN	163	141.11	1			07256	02293	2	99 KLINE ROAD
WEST, MONIQUE D	335	151.15	99			07047	01239	2	84 HAVERFORD COURT
WESTCOTT, CHRISTOPHER & JENNIFER	246	149.15	5			05824	00235	2	3 BROACH WAY
WESTERIK, JAN O & WENDIE G	580	163.21	5	C2631		07089	03260	2	26 BLOOMINGDALE DRIVE 3A
WESTERVELT, GLORIA J	60	32	4.01			02091	00663	2	39 FOURTH STREET
WESTERVELT, RANDALL E & GLORIA	54	22	1					1	THIRD STREET
WESTERVELT, RANDALL E & GLORIA	54	22	2					1	THIRD STREET
WESTERVELT, RANDALL E & GLORIA	54	22	3					1	THIRD STREET
WESTERVELT, RANDALL E & GLORIA	55	22	4					1	THIRD STREET
WESTERVELT, RANDALL E & GLORIA	55	22	17					1	FOURTH STREET
WESTERVELT, SHARON	558	163.09	1	C0108		07003	00492	2	108 DEVONSHIRE COURT

Taxing District 10 Hillsborough Twp

18 Somerset County

Name of Owner Additional Owners	Page No.	Block No	Lot No.	Lot Qualifier	Account No.	Deed Book	Deed Page	Class	Property Location
WESTGATE, M J & NICASTRO, L J	274	150.12	21			01759	00767	2	69 DUNEDAIN STREET
WESTHUSIN, THOMAS R & STACY MB	259	150.03	25			05633	00252	2	21 BENNET ROAD
WESTLAKE, JOSEPH W & SUSAN	376	152.07	1			07343	02359	2	9 SOUTHLAND DRIVE
WESTLAKE, THOMAS B & JENNIFER L	226	149.06	22			07301	02551	2	69 ROHILL ROAD
WESTLAND, JUDITH	443	153.13	1	C1030		05104	00658	2	1030 ROBIN ROAD
WESTLYE, MARK & AMY S	370	152.05	17			06194	01322	2	19 LAUREL DRIVE
WESTON, ANTHONY W & MENDEZROMAN, Y	501	163.05	1.01	C2203		07275	01537	2	910-3 RENATE DRIVE
WESTOVER, CURTIS K & JOYCE M	675	174	93.061			06847	02538	2	229 ZION ROAD
WESTOVER, CURTIS K & JOYCE M	675	174	93.062			06847	02549	1	ZION ROAD
WESTOVER,CARL & MCGARRY-WESTOVER L	469	157	7			02177	00469	2	11 CRESTWOOD AVENUE
WESTPHAL, CLAIRE M	303	151.05	5			06423	03132	2	19 FINE ROAD
WESTREICH, ALLAN H & DAWN A K	902	203.01	17			05196	02859	2	22 DANIEL DRIVE
WETTER, MARK A & KELLY J	46	13.02	14			02062	00856	2	822 CLAWSON AVENUE
WETZEL, KENNETH & CAROL LIFE ESTATE	1052	205.30	29			07068	02210	2	186 WOODS ROAD
WEYBRIDGE PLACE TOWNHOUSE ASSOC.	281	151	1.04	P0001		01526	00755	15F	WEYBRIDGE DRIVE
WEYBRIDGE PLACE TOWNHOUSE ASSOC.	331	151.15	1.01	P0002		01656	00268	15F	WEYBRIDGE DRIVE
WEYBRIDGE PLACE TOWNHOUSE ASSOC.	332	151.15	1.03	P0003		01656	00268	15F	WEYBRIDGE DRIVE
WEYBRIDGE PLACE TOWNHOUSE ASSOC.	337	151.16	1.02	P0005		01656	00268	15F	WEYBRIDGE DRIVE
WEYBRIDGE PLACE TOWNHOUSE ASSOC	336	151.16	1	P0004		01656	00268	15F	WEYBRIDGE DRIVE
WEYL, LEWIN J & RONNIE B	324	151.09	214			02241	00232	2	8 MORE ROAD
WHALEY, CHRISTOPHER & KELLY	981	204.14	2			05398	02806	2	35 FRANCIS DRIVE
WHEELER, BRIAN & KAREN	266	150.06	31			06281	02318	2	8 SHARP DRIVE
WHEELER, JOHN B & NEFF, LISA K	232	149.08	31			06369	00899	2	296 APRIL VALLEY DRIVE
WHELAN, PEGGY M & YURKO, MICHAEL V	530	163.06	3	C1832		05595	00796	2	112 BLUEBIRD DRIVE 3B
WHELLER, H STEWART III & CULLEN, P A	1016	205.13	25			02037	00089	2	7 MC MANNUS DRIVE
WHITE, BARRY M & CAROLYN S	314	151.09	97	C0093		02208	00340	2	49 BATEMAN WAY
WHITE, GREGORY R & KAREN E	734	175.13	2.01			02125	00052	2	2 PRALL ROAD
WHITE, LOUIS W & DIANE M	748	177	24.10			05613	01729	2	123 MOUNTAIN VIEW ROAD
WHITE, ROBERT & KAILA	176	142.03	23			07410	00929	2	9 EBERT DRIVE
WHITLOCK, ROLAND D & DIANE T	101	61	7			01761	00784	2	135 JOHANSON AVENUE
WHITMAN, F & TALAN-WHITMAN, D	924	203.14	37			01819	00548	2	6 FREDRICK COURT
WHITMAN, FREDERICK & DIANE	554	163.09	1	C0023		06757	01238	2	23 DORCHESTER COURT
WHITMAN, MICHAEL P & ALLISON M	313	151.09	97	C0073		06072	02120	2	8 DEWITT LANE
WHITNEY, ALEXANDER & WENDY L	398	153.05	22219			05328	01121	2	833 E. BROOKSIDE LANE
WHITNEY, FRANK & STELLA	39	13.01	3					2	178 SOUTH BRANCH ROAD
WHITNEY, FRANK JR & RUTH	39	13.01	2.01			01826	00711	2	130 SOUTH BRANCH ROAD
WHITNEY, JOSEPH W & DANIELA	39	13.01	2.02			05152	02988	2	176 SOUTH BRANCH ROAD
WHITNEY, KENNETH M	709	175.05	15			07018	02278	2	310 EISLER LANE
WHITNEY, NELSON E & E	1089	207.06	21					2	11 SURREY DRIVE
WHITTLESEY, FRANKLIN G & SHARON S R	152	141.05	1			06021	02763	2	249 ROUTE 206 SOUTH
WHITTLESEY, FRANKLIN G & SHARON	422	153.08	68	C0288		07422	02978	2	538 ANDRIA AVE APT 288
WHITWORTH, DORIE E	485	163.04	100	C1504		05403	01613	2	1504 REGENTS COURT
WICKEL, MARGARET & JANASZIK, ATTILA	918	203.11	25			05252	00113	2	5 BRIAR WAY
WICKHAM, WILLIAM P & KAREN	101	61	10			02201	00303	2	125 JOHANSON AVENUE
WIDERYNSKI, MACEJ & KATARZYNA	559	163.09	6	C0104		06943	00118	2	689-E DOVER COURT
WIDGET CORPORATION	381	153.01	9			05153	00689	2	16 INDEPENDENCE DRIVE
WIECENSKI, JAMES & FILOMENA A	733	175.11	41			01786	00106	2	38 MARSHALL ROAD
WIECENSKI, ROBERT	832	182.02	3			06804	01572	2	114 FLANDERS DRIVE
WIERCINSKI, LUCJAN & LUCYNA	433	153.12	1	C0728		06137	02900	2	728 ROBIN ROAD
WIERZBA, MARCIN S	402	153.07	68.01	C0182		06184	00919	2	515 ANDRIA AVE APT 182
WIERZBICKI, PIOTR & ANNA M	963	204.04	16			06877	01170	2	29 FOX CHASE RUN
WIERZBICKI, TIMOTHY J & MARY ANN H	972	204.06	73			05747	00334	2	8 HUNTSMAN LANE
WIESNER, GARY A & MARY FRANCES	525	163.06	2	C1423		06097	01271	2	303 GEMINI DRIVE 2C
WIETECHA, STANLEY & WANDA	765	177.10	17			06085	01280	2	11 STAATS DRIVE
WIGGINS, CYNTHIA	492	163.04	100	C2805		05558	03130	2	2805 BALMORAL COURT
WILCZEK, GERALD & JOANN	178	142.05	6			05554	00761	2	7 WARNER DRIVE
WILCZEK, JAMES & ROBERTA A	853	194	3			02093	00386	2	14 CRAIG DRIVE
WILCZEK, JOANN ET AL TRUSTEES	830	182	41			06342	01005	2	325 ROUTE 206 SOUTH
WILCZEK, JOANN TRUSTEE ET AL	830	182	40			05932	01395	2	327 ROUTE 206 SOUTH
WILD, WILLIAM W & ANN M	387	153.05	22065			01965	00555	2	301 TALL OAK LANE
WILDER, GLADYS N	392	153.05	22139			01802	00017	2	412 BROOKSIDE LANE
WILDFLOWER VILLAGE CONDOMINIUM	447	153.14	1	C7909		07185	00439	2	79-I FARM ROAD
WILDFLOWER VILLAGE	448	153.14	1	P0001				15F	WILDFLOWER VILLAGE
WILDFLOWER VILLAGE	458	153.15	1	P0002				15F	WILDFLOWER VILLAGE
WILDGUST, CATHERINE	413	153.08	68	C0116		01867	00407	2	44 DEANNA DR APT 116
WILFRED, PRAVIN & ANJU S	1038	205.21	22			07054	01617	2	3 MILLER DRIVE
WILHELM, JOSEPH M	587	163.21	5	C6113		06901	03257	2	61 TAURUS DRIVE 1C

Taxing District 10 Hillsborough Twp

18 Somerset County

Name of Owner Additional Owners	Page No.	Block No	Lot No.	Lot Qualifier	Account No.	Deed Book	Deed Page	Class	Property Location
WILK, THOMAS E & BARBARA J	38	12.03	7			01746	00452	2	791 CLAWSON AVENUE
WILK, WALTER F & JOAN N	789	178.02	128			01527	00489	2	52 BAYBERRY COURT
WILKE, JENNIFER & GREGORY	983	205	28.02			06511	02058	2	1578 MILLSTONE RIVER ROAD
WILKENS, ALICE L & LUIDENS, CAROL	1086	207.05	14			01481	00732	2	27 STRAWBERRY LANE
WILLEY, THOMAS E & LISA A	1013	205.12	2			05629	03591	2	4 COLLINS DRIVE
WILLIAMS, ALFRED J	635	168	1			05135	02490	2	782 AMWELL ROAD
WILLIAMS, AMY M	358	151.20	1	C2105		07274	00743	2	2105 JAMESTOWN COMMON
WILLIAMS, ANNA	434	153.12	1	C0806		02344	00842	2	806 ROBIN ROAD
WILLIAMS, BRANDON E. & COLLEEN	20	8	78			07179	01226	2	5 UPPER NESHANIC COURT
WILLIAMS, CARLENE	545	163.08	1	C1907		06979	00632	2	898-G MERRITT DRIVE
WILLIAMS, DEXTER & GARRAWAY, SHELLEY	1075	207.01	122			05654	03071	2	22 HILAND DRIVE
WILLIAMS, ERIC & BENDALL, KAREN	507	163.05	1.01	C9008		07099	02104	2	806 EVES DRIVE 2H
WILLIAMS, GWENDOLYN	3	3	21			06827	03353	1	THREE BRIDGES ROAD
WILLIAMS, GWENDOLYN	7	5	7.04			06827	03353	2	362 THREE BRIDGES ROAD
WILLIAMS, HUGH L & MC GARRY, B J	831	182	65			01834	00345	2	141 FLANDERS DRIVE
WILLIAMS, J MICHAEL & PAMELA S	1013	205.12	9			02027	00336	2	8 MC MANNUS DRIVE
WILLIAMS, JANE LIVING TRUST	615	163.22	10			05154	02497	2	4 LYNN COURT
WILLIAMS, JERRY & LAVERNE G	77	58	6			02066	00278	2	106 JOHANSON AVENUE
WILLIAMS, JOHN & KATHLEEN M	181	144	3			01619	00004	2	193 NEW CENTRE ROAD
WILLIAMS, JONATHAN & ROBERTS, A	112	67	9			07401	03004	2	2272 CAMPLAIN ROAD
WILLIAMS, JOSEPH J & KRISTA L	704	175.02	12			05510	03357	2	170 WESCOTT ROAD
WILLIAMS, JOSHUA D & BERMUDEZ, YIRA	1001	205.06	12			06953	00001	2	4 BAIRD DRIVE
WILLIAMS, LAURA J ET AL	283	151	12.23			06841	02721	2	6 HOWELL CLOSE
WILLIAMS, MARTIN J & VIRGINIA G	683	174.01	2			01527	00724	2	202 DAVAL ROAD
WILLIAMS, NICK & FRANK, HILLARY	490	163.04	100	C2407		07172	02834	2	2407 TUDOR COURT
WILLIAMS, RODNEY E & RENEE A	281	151	12.02			01930	00872	2	101 EVERETT CLOSE
WILLIAMS, ROSE	383	153.05	22015			05781	00463	2	221 BROOKSIDE LANE
WILLIAMS, SHAWN L & GISELLE M	755	177.02	57			07087	03086	2	26 POLHEMUS DRIVE
WILLIAMS, STEPHANIE D	452	153.15	1	C4308		06919	01119	2	184 WILDFLOWER LANE
WILLIAMS, THOMAS G	593	163.21	6	C1034		06819	00397	2	490 AUTEN ROAD 3D
WILLIAMSBURG SQUARE	345	151.16	1.03	P0001				15F	WILLIAMSBURG SQUARE
WILLIAMSBURG SQUARE	361	151.20	1	P0002				15F	WILLIAMSBURG SQUARE
WILLIAMS-DUNN, LESLIE D & DUNN, K S	1079	207.02	40			05274	02089	2	14 SURREY DRIVE
WILLIAMSON, BEATRICE TRUSTEE	129	140.02	26			06486	02502	2	51 THORNTON STREET
WILLIAN, GARY & NANCY	371	152.06	10			02304	00489	2	2 FERNDALE COURT
WILLOVER, SCOTT D & SALAFIA-WILLOV	1048	205.28	6			07062	02230	2	22 GALLIGEN DRIVE
WILLOW EDGE ESTATES	975	204.06	111					1	FRANCIS DR -OPEN SPACE
WILLOWS LANDING LLC-HOMEOWNER ASSOC	888	200.07	30					1	WHITE MEADOW RD-OPEN SPAC
WILLS, TROY & MARCIA	267	150.07	10			06993	02641	2	85 PERRINE PIKE
WILMINGTON SVGS FUND,	676	174	108			07221	00614	2	299 ZION ROAD
WILSON, BARBARA A	726	175.08	121			02193	00142	2	123 TERHUNE LANE
WILSON, CARROLL L & BARBARA E	629	164	11.03					2	558 MONTGOMERY ROAD
WILSON, CHERYL A	510	163.05	1.05	C3106		01654	00027	2	3106 REVERE COURT
WILSON, CHRISTOPHER A & JAMIE	705	175.03	8			06806	03190	2	448 BIGLEY ROAD
WILSON, GEORGE F & KENNEDY, DEBORAH	935	203.19	3			07036	00376	2	41 MICHELLE LANE
WILSON, GWENDOLYN	840	183.02	8			05322	01646	2	22 SUNNYSIDE LANE
WILSON, HENRY W	85	58	72.48			02096	00596	2	90 NOSTRAND ROAD
WILSON, JANE SEASE	266	150.07	6			01890	00279	2	97 PERRINE PIKE
WILSON, SAMUEL R III & DARLA	1069	207.01	55			02138	00432	2	46 WALKER DRIVE
WILSON, TAMARA	499	163.05	1.01	C1705		06889	03835	2	579-5 AUTEN ROAD
WILSON, TIMOTHY T & MONTEFUSCO, RYSA	928	203.16	5			06996	01491	2	105 STEPHEN WAY
WINCHATZ, ANTHONY J JR & AUDREY H	873	199.01	8					2	70 ROYCE BROOK ROAD
WINCHATZ, ROBERT	136	140.04	2.01			05034	02215	2	162 SUNNYMEAD ROAD
WINCHELL, CHRISTIAN P & SABINE G	769	177.13	13			02319	00458	2	16 DUMONT ROUND
WINNER, SANDRA J	425	153.09	1.01	C3306		01860	00861	2	3306 ASTOR CLOSE
WINSLOW, THERESA	126	140.01	65	C0211		06534	03005	2	2 WATERMAN LANE UNIT 211
WINSTON, SCOTT & DONNA J	1009	205.11	28			02109	00782	2	3 HUTCHINSON DRIVE
WINTERFELL INVESTMENTS, LLC	375	152.06	34	C0301		07025	00019	4A	301 OMNI DRIVE
WINTERS, KRIS F & KAREN M	54	21	1			05361	01795	2	8 FIFTH STREET
WINTERS, NEAL & FREDERICKS JANET L	660	171	117			06714	01758	2	2 DAVIDS LANE
WINTERS, PAUL & FANG, FANG	945	203.23	48			06959	03197	2	448 TOWNSHIP LINE ROAD
WINTERS, SHANNON MARIE & DAVID	101	62	4			07172	00769	2	112 TAYLOR AVENUE
WINTRINGHAM, ALEXANDER & SORGE, D	751	177.02	4			07421	01759	2	2 RINE ROAD
WIRZMAN, JERALD & KIMBERLY	924	203.14	36			02344	00384	2	8 FREDRICK COURT
WISBESKI, THOMAS J & MARYLOU V	141	141	43					2	2283 CAMPLAIN ROAD
WISDOM-HARLEY, NOELLE J	512	163.05	1.05	C3126		07264	01491	2	3126 REVERE COURT
WISE, DAVID MARK, III	1052	205.30	20			07138	01195	2	120 WOODS ROAD

Taxing District 10 Hillsborough Twp

18 Somerset County

Name of Owner Additional Owners	Page No.	Block No	Lot No.	Lot Qualifier	Account No.	Deed Book	Deed Page	Class	Property Location
WISE, SHONDA M	620	163.22	45	C3706		05290	02606	2	3706 ROYCE COURT
WISHNOW, ERIC & KRISTINE E	264	150.06	10			06422	00472	2	8 GULICK COURT
WISNIEWSKI, ELAINE M	540	163.08	1	C1007		06511	03629	2	906-G MERRITT DRIVE
WISNIEWSKI, RICHARD H & FRANCES S	141	141	43.02			01734	00451	2	2273 CAMPLAIN ROAD
WISTUK, DANIEL	30	11	59					2	639 AMWELL ROAD
WITCOSKI, JOSEPH & LYNDA	871	199	125			02356	00552	2	2 HARVEST DRIVE
WITEK, DAVID & LINDA	214	149.01	7			05023	03086	2	13 LONGFIELD DRIVE
WITHERIDGE, JOHN & ANN MARIE	224	149.05	15			06871	02423	2	81 ROHILL ROAD
WITT, GEORGE C & PATRICIA M	175	142.03	10			01504	00174	2	2 WARNER DRIVE
WITTE, DONALD E & MARY A	722	175.08	70			01552	00791	2	53 MARSHALL ROAD
WITTMAN, HENRY III	858	199	2	C0104		02328	00796	4A	104 TOWNE CENTER DRIVE
WITUSZYNSKA, JOLANTA E	782	178.01	81			05653	02198	2	125 BREE COURT
WIZNA, BRYAN R & KAREN S	1019	205.14	14			02094	00363	2	4 MYERS COURT
WLODARSKI, MIROSLAW & MALGORZATA	228	149.07	5			06869	03248	2	9 DRAKE ROAD
WLODARSKI, TOMASZ	402	153.07	68.01	C0190		06902	00486	2	515 ANDRIA AVE APT 190
WNOROWSKI, ALEXANDER R & SUSAN C	720	175.08	40			06802	00742	2	75 MARSHALL ROAD
WOERNER, RUSSELL J. & SHANNON L.	732	175.11	31			07122	00271	2	309 SPADER COURT
WOHLMACHER, JAMES P & JANET A	662	173	8.01			06884	00609	3A	19 WERTSVILLE ROAD
WOHLMACHER, JAMES P & JANET A	662	173	8.01	Q0544		06884	00609	3B	19 WERTSVILLE ROAD
WOJCIECHOWSKI, HENRY JR	470	157	18			02045	00379	2	10 CRANBROOK AVENUE
WOJCIEHOWSKI, PAUL A	66	41	5					1	SIXTH STREET
WOJCIK, DENISE ANN & MICHAEL S	426	153.09	1.01	C3602		05409	01369	2	3602 WELLINGTON COURT
WOJCIK, MICHAEL & DENISE	725	175.08	113			06910	00095	2	139 TERHUNE LANE
WOJT CZUK, MICHAEL & KRZYSTYNA	726	175.08	123			01772	00238	2	928 CASE DRIVE
WOLBERG, MICHELLE	706	175.04	10			01897	00624	2	157 BEEKMAN LANE
WOLEN, DANIEL & JESSICA	109	65.03	2			06057	01580	2	14 MAGDA LANE
WOLENSKI, FRANCIS J & JUDITH M	831	182	53			01971	00798	2	109 FLANDERS DRIVE
WOLENSKI, VERONICA	840	183.02	5					2	29 FRANKLIN DRIVE
WOLF, AMOS & MICHELE	573	163.21	4	C4024		02019	00577	2	40-24 BLOOMINGDALE DRIVE
WOLF, BORIS	664	173	22			06110	02148	2	306 ZION ROAD
WOLF, HOWARD B & LAURENE A	41	13.01	5.09			02268	00767	2	44 WAGNER LANE
WOLF, JOHN A & KANDRA L	1071	207.01	93			02306	00672	2	7 CONLEY DRIVE
WOLF, KEVIN J	20	8	72.01			01479	00556	2	16 UPPER NESHANIC COURT
WOLF, STEPHEN J & LEONARDA M	706	175.04	12			01736	00853	2	804 TEN EYCK COURT
WOLFE, CINDY M	737	175.16	113			05827	02378	2	208 SUTPHIN LANE
WOLFE, JEFFREY C & BELLE C	255	150.02	51			02297	00326	2	56 VAN ZANDT DRIVE
WOLFE, PATRICIA L	394	153.05	22168			02244	00742	2	486 BROOKSIDE LANE
WOLFE, SCOTT & KATHRYN	488	163.04	100	C2106		05562	00504	2	2106 TUDOR COURT
WOLFERZ, BRUCE C & PEGGY L	632	166	4			01456	00246	2	567 MONTGOMERY ROAD
WOLFF, BERT J JR & LINDA	722	175.08	76			01740	00817	2	39 MARSHALL ROAD
WOLFF, JOHN & JESSICA	586	163.21	5	C5913		06249	03348	2	59 TAURUS DRIVE 1C
WOLFF, RICHARD & SHARON	723	175.08	89			02153	00858	2	210 BROKAW COURT
WOLINSKI, IRENA	669	174	6			05723	01764	2	714 AMWELL ROAD
WOLKENBERG, COREY & MCLAIN, B	610	163.22	6	C2142		07300	00299	2	21 BLOOMINGDALE DRIVE 4B
WOLKOFESKY, MATTHEW & ANDREA	282	151	12.18			05054	00370	2	11 WAKEMAN CIRCLE
WOMACK, RODERICK J & STACEY L	331	151.13	12			06210	03404	2	23 MORE ROAD
WOMACK, RODERICK	578	163.21	4	C4811		05564	00424	2	48-11 BLOOMINGDALE DRIVE
WONG, BARBARA Y	550	163.08	1	C2707		06380	01125	2	672-G MARSHALL ROAD
WONG, BARBARA	124	140.01	12			06189	03257	2	34 WEBER AVENUE
WONG, BARRY & MEI LEE	268	150.09	2			02088	00255	2	36 WESLEY ROAD
WONG, CHING-QUO & DOROTHY S	918	203.11	31			01945	00521	2	4 CAMDEN ROAD
WONG, HELEN	432	153.12	1	C0628		05261	03212	2	628 ROBIN ROAD
WONG, HIU Y & KWOK, SUKYEE	614	163.22	6	C2923		06171	00048	2	29 BLOOMINGDALE DRIVE 2C
WONG, JOHN M & DONNA HAMMOND	217	149.02	10			02218	00098	2	47 OAK TERRACE
WONG, JOHN Q & DAHLIA F	911	203.07	18			05558	00117	2	5 KENDER COURT
WONG, JOHN Q & DAHLIA	434	153.12	1	C0800		07341	00548	2	800 ROBIN ROAD
WONG, KWOK	403	153.07	68.01	C0208		05634	02718	2	521 ANDRIA AVE APT 208
WONG, SCOTT	136	140.03	27			06238	02768	2	36 THORNTON STREET
WOOD, C. DONALD JR.	604	163.22	5	C3132		01828	00382	2	31-32 BLOOMINGDALE DRIVE
WOOD, EDWARD F IV	799	178.02	277			02295	00747	2	32 WHITEHALL COURT
WOOD, JAMES M	221	149.03	56			02115	00862	2	60 BEECHWOOD CIRCLE
WOOD, JAMES M	373	152.06	27.01	C6032		02193	00703	4A	603-B OMNI DRIVE
WOOD, SCOTT M	445	153.14	1	C7303		01484	00824	2	73-C FARM ROAD
WOODARD, ANN	593	163.21	6	C1032		01831	00173	2	490 AUTEN ROAD 3B
WOODMANSEE, KAREN	268	150.08	12			06412	03057	2	57 VAN ZANDT DRIVE
WOODRUFF, WILLIAM III & SUZANNE L	690	174.04	63			06684	03369	2	652 AMWELL ROAD
WOODS, BRENDAN K	971	204.06	55			07325	03507	2	26 RENARD ROAD

Taxing District 10 Hillsborough Twp

18 Somerset County

Name of Owner Additional Owners	Page No.	Block No	Lot No.	Lot Qualifier	Account No.	Deed Book	Deed Page	Class	Property Location
WOODS, CORY J & ALEXANDRA M	529	163.06	2	C1742		05802	00731	2	293 GEMINI DRIVE 4B
WOODS, HELEN	11	5	44.01			06032	02629	2	879 AMWELL ROAD
WOODS, MARTIN J & SUSAN K	982	204.14	15			01940	00035	2	27 FRANCIS DRIVE
WOODS, MYRNA M H	490	163.04	100	C2504		06913	00265	2	2504 BALMORAL COURT
WOODWARD, ALBERT & GIANARAS, C	769	177.13	21			05270	00275	2	11 PIERSON DRIVE
WOODWARD, ROBERT & KRISTEN	392	153.05	22132			06976	00144	2	240 BROOKSIDE LANE
WOOLLEY, ROBERT & KATHRYN	920	203.12	20			01374	00715	2	2 KILMER DRIVE
WOOLSON, ELAINE	347	151.16	28			01745	00769	2	406 BRADFORD COURT
WORBETZ, DIANE T & GOHDE, LAUREN B	124	140.01	19			06825	03727	2	48 WEBER AVENUE
WORBETZ, PAUL & E	671	174	28					1	EAST MOUNTAIN ROAD
WORBETZ, PAUL & ELAINE	671	174	29					2	111 EAST MOUNTAIN ROAD
WORBY, PHILLIP & REBECCA	1090	207.07	15			02250	00654	2	9 BENNINGTON WAY
WORMAN, MICHAEL & KELLY	229	149.07	6			05376	01723	2	11 DRAKE ROAD
WOROSZ, SLAWOMIR P & ANGNIESZKA B	471	158	12			06818	01436	2	91 MEADOWBROOK DRIVE
WORTHINGTON, ANDREW & BONNIE	805	178.02	437			06669	00739	2	349 HOMESTEAD ROAD
WOUTERS, JOHN & BORKOWSKI, MARY	93	58.01	12			02181	00557	2	35 CAMPBELL ROAD
WOZNIAK, ROBERT & ELIZBIETA	33	12	5.08			06614	03631	2	5 RIGGER COURT
WOZNIAK, RONALD & MONICA	1101	208	14			05190	01434	2	3 O'CONNOR DRIVE
WRIGHT, DANA & ANGELA M	908	203.05	44			06993	00689	2	12 SCOTT DRIVE
WRIGHT, DAVID & JOHNSON, KAREN	690	174.04	65			07101	01844	2	648 AMWELL ROAD
WRIGHT, ERIK & KIMBERLY	369	152.05	3			02123	00781	2	10 BANOR DRIVE
WRIGHT, GAYLE PARKER	208	147	55			06312	02126	2	199 SOUTH BRANCH ROAD
WRIGHT, HOWARD H & CORSON, PHYLLIS	177	142.04	8			01425	00100	2	3 WOLFE DRIVE
WRIGHT, JEFFREY & JENNIFER	984	205	59			06747	03391	2	47 MILBURN DRIVE
WRIGHT, KEITH D.II & ERICA C.	1092	207.08	16			07175	02583	2	27 MULFORD LANE
WRIGHT, KEVIN & ERICA	229	149.07	17			06890	01270	2	22 LONGFIELD DRIVE
WRIGHT, KEVIN & MARGARET	632	167	2			06946	02235	2	802 AMWELL ROAD
WRIGHT, LEIGH	588	163.21	6	C0613		06879	01579	2	500 AUTEN ROAD 1C
WRIGHT, MARK A	583	163.21	5	C5332		05288	02799	2	53 TAURUS DRIVE 3B
WRIGHT, RUSSELL C & BRENDA B	285	151	12.63			01794	00497	15F	8 HEGEMAN CLOSE
WRIGHT, WILLIAM & ANDREWS, REBBECA	912	203.08	2			07025	02068	2	4 BEVERLY DRIVE
WRONSKI, PIOTR & WILLIAMS, EMILY	579	163.21	5	C2421		07061	00687	2	24 BLOOMINGDALE DRIVE 2A
WRONSKI-BALAS, BETH	233	149.08	52			06660	02886	2	56 LONGFIELD DRIVE
WRUBEL, ANDREW	278	150.13	10			06454	02386	2	176 BYWATER WAY
WRUBLEWSKI, MICHAEL	484	163.04	100	C1205		07176	02082	2	1205 TUDOR COURT
WSH ENTERPRISES INC,	212	148	24.01			05243	03410	1	BEEKMAN LANE
WSH ENTERPRISES INC,	212	148	24.02					1	BURKE COURT
WSH ENTERPRISES INC,	212	148	24.03					1	BURKE COURT
WSH ENTERPRISES INC,	212	148	24.04					1	BURKE COURT
WSH ENTERPRISES INC,	212	148	24.05					1	BURKE COURT
WSH ENTERPRISES INC,	212	148	24.06					1	BURKE COURT
WSH ENTERPRISES INC,	212	148	24.07					1	BURKE COURT
WU, DADONG & GE, HONGBO	146	141	116			07193	03615	2	23 POTTER ROAD
WU, FAN & SHANSHAN LI	952	204	7.12			06717	02738	2	200 FAIRFIELD LANE
WU, HENGPENG & YIJUN WANG	219	149.03	31			06273	03526	2	85 BEECHWOOD CIRCLE
WU, HOMAO & PEI-FEN CHENG	609	163.22	6	C2123		06816	02301	2	21 BLOOMINGDALE DRIVE 2C
WU, JIAN MING & TAM, MEI QING	557	163.09	1	C0092		05528	00570	2	92 DEVONSHIRE COURT
WU, NICK	140	141	34.02			05731	01619	4A	183 ROUTE 206
WU, QIANG & LEI XIE	1058	205.31	39			06065	02973	2	21 BURNISTON COURT
WU, TONG	904	203.03	15			07208	00476	2	19 SUGAR MILL ROAD
WU, YE-DER & SHARLIN	982	204.14	20			07054	01249	2	6 CRAY COURT
WYATT, JEFFREY D & AMY J	4	4	2.05			05880	03779	2	220 HOCKENBURY ROAD
WYGLENDOWSKI, JOHN & DOROTHY M	513	163.05	4			05649	01806	2	477 AMWELL ROAD
WYLAND, FRANK J & SAMANTHA K	358	151.20	1	C2003		06441	02449	2	2003 JAMESTOWN COMMON
WYSOCKI, EDMUND J & LESLIE A	316	151.09	110			01866	00032	2	25 CRESTMONT DRIVE
X S ENTERPRISES, LLC	859	199	2	C0402		05147	03326	4A	402 TOWNE CENTER DRIVE
XANDNAIK, TAPAN & CHITKALA	200	145.09	8			06436	02045	2	14 COPE COURT
XI PROPERTIES. LLC	790	178.02	141			07407	00950	2	78 CHESTNUT COURT
XIA, BOYA	327	151.11	2			06419	00007	2	83 FISHER DRIVE
XIA, WUJUN	1055	205.30	61			06608	02301	2	2 BURNISTON COURT
XIAO, HAIYUN & HELEN	595	163.21	6	C1142		06784	03135	2	488 AUTEN ROAD 4B
XIAO, HAIYUN & HUI XU	441	153.13	1	C0990		06734	00263	2	990 ROBIN ROAD
XIE, JI & JING GONG	86	58	72.57			06430	02629	2	106 NOSTRAND ROAD
XIE, YUXIN & WANG, MING LI	88	58	72.90			02066	00109	2	69 NOSTRAND ROAD
XING, XIUQING	1008	205.11	17			07180	01569	2	9 COLLINS DRIVE
XMLALIS, ELENI & LEONE, ANTHONY	204	147	9.04			02019	00637	2	910 RIVER ROAD
XOLAN, JOHN & BARBARA	862	199	19.17			06674	00600	2	60 HAMILTON ROAD

Taxing District 10 Hillsborough Twp

18 Somerset County

Name of Owner Additional Owners	Page No.	Block No	Lot No.	Lot Qualifier	Account No.	Deed Book	Deed Page	Class	Property Location
XRUZ, ISRAEL & MELANIE A	711	175.06	5			05740	03218	2	219 WESCOTT ROAD
XU, BIN	944	203.23	27			07207	00069	2	271 WILLOW ROAD
XU, CHONG & CHUN LI	567	163.21	4	C0501		06744	03828	2	501 WINDSOR COURT
XU, JUN & FAN, LIZHI	957	204	44.15			07318	01142	2	9 LANNING WAY
XU, SHIYOU & WEIXIN SU	763	177.09	4			06707	00111	2	11 STONEWYCK DRIVE
XU, WEIHONG	738	175.17	11.03			06704	02190	2	78 WESCOTT ROAD
XU, XIANGJUN & MENG, LINDGHUA	709	175.05	16			06993	02422	2	311 EISLER LANE
XU, YAODONG & YUEQING	882	200.06	2		C0073	06185	02601	2	73 GABRIEL COURT
XU, YI	546	163.08	1		C2008	06710	00574	2	897-H MERRITT DRIVE
XU, YULAN	1	1	7			06737	03090	2	408 THREE BRIDGES ROAD
XU, YUNFENG	790	178.02	148			07075	01399	2	66 HAMPTON COURT
XUE, JIUHU & CHEN, HUIYAN	985	205	65			07121	01287	2	35 MILBURN DRIVE
XUE, JUN & NING LEE	1016	205.13	13			06045	01132	2	32 COLLINS DRIVE
YABLONSKY, JOHN	952	204	11			06690	01833	3A	282 AMWELL ROAD
YABLONSKY, JOHN	952	204	11	Q0131		06690	01833	3B	282 AMWELL ROAD
YACCARINO, JOSEPH	1008	205.11	11			06803	02519	2	19 LAYTON COURT
YACKA, AUDRA	575	163.21	4	C4234		06896	01538	2	42-34 BLOOMINGDALE DRIVE
YACKOWSKI, JASON	516	163.05	101.31	C103B		07177	02959	2	3B PASSE COURT
YACKULICH, BRIAN	122	121	1.04			07163	01259	2	88 SUNNYMEAD ROAD
YACUS, DONALD J & LINDA P	852	191.01	2			01916	00540	2	4 WILSON COVE
YADAMIEC, ANDREW & BRIDGET	815	180.05	8			06168	02586	2	25 ROUSER WAY
YADAMIEC, MATTHEW & ROSA RIZZI	175	142.03	6			06507	02583	2	35 VALLEY ROAD
YADAV, CHIRAGSINH & GHARIYA, V.	1061	205.32	29			07119	00638	2	16 MURPHY DRIVE
YADAV, DOLLY	783	178.01	91			07269	03780	2	7 CHETWOOD COURT
YADAV, JINTENDER S.	505	163.05	1.01	C8009		07148	03256	2	798 EVES DRIVE 2I
YADAV, JITENDER S & NIRA	560	163.09	6	C0208		06810	00235	2	681-A DOVER COURT
YADAV, JITENDER S & NIRA	863	199	33.01			06933	00718	2	13 RAILSEDGE ROAD
YADAV, JITENDER	504	163.05	1.01	C7101		07310	00143	2	807 EVES DRIVE 1K
YADLON, EDWARD F	440	153.13	1	C0948		01624	00136	2	948 ROBIN ROAD
YAGER, CHRISTINE	836	183	31.04			07396	01577	2	250 SUNNYMEAD ROAD
Yahr, ROBERT L & MARYANN P	346	151.16	15			01474	00692	2	419 BRADFORD COURT
YAKELY, EDWARD J & NINA A	1076	207.02	4			02240	00034	2	32 SURREY DRIVE
YAKIMOVA-PONCE, VALENTINA	94	58.01	26			07061	01499	2	70 NOSTRAND ROAD
YALAMANCHILI, RAVI K & KARUNA S	1033	205.19	2			07062	03512	2	3 LUCAS DRIVE
YAN, HUITONG & CHEN, JOSEPH	942	203.23	5			06940	02954	2	49 KILMER DRIVE
YAN, JING-HE & ZHAN-QING YU	1059	205.32	8			06042	02430	2	9 LUDLOW COURT
YANAMANDRA, SRINIVAS & MYTHILI J	1028	205.15	134			05841	00602	2	18 GUMBLE COURT
YANCHEK, JOHN	347	151.16	35			02039	00321	2	620 CORNWALL COURT
YANDAMURI, SIVARADHIKA	516	163.05	101.26			07198	01138	2	4 PASSE COURT
YANG, BIN & JI, ZHEN	1094	207.10	14			06806	03594	2	14 ETHAN COURT
YANG, CHANG C & XIAO LAN	616	163.22	26			06928	01789	2	15 NEW AMWELL ROAD
YANG, DACHUAN & LIGUANG	39	13.01	4.22			05042	03778	2	11 NORZ DRIVE
YANG, FANGXIAO	21	8.01	6			06444	01689	2	7 PIONEER DRIVE
YANG, JIACHENG & WENYING HUANG	1052	205.30	26			06649	01751	2	164 WOODS ROAD
YANG, MEIHUA & GAO, PEIJUN	293	151.01	29			02179	00147	2	20 RUNYON STREET
YANG, PETER S	133	140.02	83.01	C0402		06716	03342	2	4 STEELE PL APT B
YANG, PING & CHEN, XIAO GE	806	179	34.09			07386	01414	2	138 MOUNTAIN VIEW ROAD
YANG, RODDY J & CINDY Y SHIUNG	985	205	62			06598	02168	2	41 MILBURN DRIVE
YANG, TING & FAN, CHUNPENG	184	145	5			07010	01621	2	4 VALIS ROAD
YANG, WEN-JUNG & CHIU-CHIN	1032	205.17	10			02211	00320	2	6 D'ALTRUI DRIVE
YANG, YAOFENG & ZHENG, RIWANG	612	163.22	6	C2532		06925	03876	2	25 BLOOMINGDALE DRIVE 3B
YANG, YONG & BING JIANG	921	203.12	27			06556	02761	2	16 KILMER DRIVE
YANG, YONG & JIANG, BING	598	163.21	7	C3243		05827	02523	2	32-43 BLOOMINGDALE DRIVE
YANG, YONG WEN & KANG, RUI	242	149.12	19			02065	00764	2	9 LEWIS STREET
YANG, ZHIHONG & GUAN, FEI	1023	205.15	65			06874	00730	2	5 RADDEL COURT
YANG,H & ZHANG,Y C/O ABOM PROPERTY	792	178.02	179			07168	02695	2	128 LONG ACRE COURT
YANKASKAS, LINDA C	298	151.03	11			07403	01700	2	67 FLEMING DRIVE
YANNUZZI PROPERTIES LLC	837	183	37.01			07172	01729	4A	300 SUNNYMEAD ROAD
YANUZZELLI, RALPH & BETH	227	149.06	33			06178	00808	2	65 BUCKLAND DRIVE
YAP, ESMERALDO & EMILY	554	163.09	1	C0031		05738	01122	2	31 DORCHESTER COURT
YAP, LAMBERTO & MERCEDES	222	149.03	64			02047	00786	2	417 CONOVER DRIVE
YARD, CHRISTINA L	591	163.21	6	C0843		06887	00065	2	508 AUTEN ROAD 4C
YARKA, GERARD C & JANET M	184	145	2			02145	00300	2	6 BEEKMAN LANE
YARKONI, YANIV & TAMAR	263	150.05	11			06127	03017	2	6 YOST DRIVE
YARMOSKA, BRUCE	278	150.13	13			01497	00430	2	186 BYWATER WAY
YARUSINSKY, EDWARD S & SUSAN A-	744	176	3.03			05532	01378	2	338 EAST MOUNTAIN ROAD
YASHINSKI, PETER & CAROLINE	649	171	10			02127	00280	2	302 LONG HILL ROAD

Taxing District 10 Hillsborough Twp

18 Somerset County

Name of Owner Additional Owners	Page No.	Block No	Lot No.	Lot Qualifier	Account No.	Deed Book	Deed Page	Class	Property Location
YASIN, IFRA	288	151	12.98			07296	01300	2	5 ASPEN DRIVE
YASINCHUK, OLENA	413	153.08	68	C0118		06086	03560	2	44 DEANNA DR APT 118
YASKOWSKI, LAWRENCE J & YVONNE M	871	199	136			05737	03641	2	6 GARRETSON LANE
YATES, PAUL & JANET	278	150.13	11			06864	00575	2	180 BYWATER WAY
YATHAM, SREENIVASA R. & MEDHA R.	1049	205.29	11			07184	03334	2	29 MURPHY DRIVE
YE, HANXIAN & HAN, JING	581	163.21	5	C5121		07384	02782	2	51 TAURUS DRIVE 2A
YE, JIAN & YILIN FENG	1035	205.19	26			06741	03328	2	30 HOLECOMB DRIVE
YE, XIN & YING CHEN	1056	205.31	22			06361	02175	2	37 BURNISTON COURT
YEAGER, CLEMENT F	742	175.18	19.11			06232	00964	2	416 ERNEST DRIVE
YEAGER, ROBERT & SANDRA	969	204.06	38			02246	00681	2	4 KESWICK COURT
YEAGER, ROBIN	533	163.06	3	C2042		06233	00871	2	124 BLUEBIRD DRIVE 4B
YEAGLE, DEBBIE A	783	178.01	92			05221	01355	2	9 CHETWOOD COURT
YEDLARAJAIAH, PRADEEP K & MADAVI A	1041	205.22	7			06950	00255	2	27 BERNART COURT
YEH, CHING-MING & LIN, KUNG-JUNG	162	141.10	37			07403	02966	1	8 NORTON ROAD
YEH, JAY KEH-JEAN & MARIAN	984	205	60			02132	00368	2	45 MILBURN DRIVE
YEH, TAI HENG & YEH, YU LIN	15	8	3			07147	02895	2	1127 RIVER ROAD
YELLAMPALLY, RAMA M & AMITHA R B	825	180.09	68			06726	00816	2	28 BOEHM WAY
YENNIE, SUSAN B	625	163.22	46	C3509		07192	03106	2	3509 RICHMOND COURT
YEPEZ, I CAROLYN & CHAVES, THOMAS	954	204	31			06400	01965	2	113 WOODS ROAD
YERAMREDDY, NARENDER & PRARDHANA	423	153.09	1.01	C3101		05841	01538	2	3101 ASTOR CLOSE
YERRA, VENKATA S & LAKSHMI G	816	180.06	3			06344	02080	2	21 TORBET ROAD
YESALONIS, PATRICIA	707	175.04	20			07020	01144	2	813 TEN EYCK COURT
YESHIN, DMITRIY	410	153.08	68	C0081		07109	02749	2	34 DEANNA DR APT 81
YESHIN, DMITRIY	411	153.08	68	C0084		07112	00017	2	34 DEANNA DR APT 84
YEUNG, AMY & PO	802	178.02	318			07152	00216	2	51 BALSAM COURT
YEUNG, SARAH K	706	175.04	6			06509	00083	2	165 BEEKMAN LANE
YI, IK SU TIMOTHY YI & ELIZABETH	616	163.22	14			07027	01851	2	12 LYNN COURT
YILI, BRIAN & HAZEL	243	149.14	15			02244	00750	2	54 PETERSON ROAD
YIN, STELLA TRUSTEE	696	175	33.06			05330	03297	2	70 EAST MOUNTAIN ROAD
YIP, WING	539	163.08	1	C0803		06975	00336	2	918-D MERRITT DRIVE
YODER, RONALD K & MARY JANE	418	153.08	68	C0237		06767	03813	2	524 ANDRIA AVE APT 237
YODER, RONALD K & MARY JANE	1100	208	4			02298	00174	2	412 SOUTH WOODS ROAD
YOMTOV, NANCY	1092	207.08	7			06748	01024	2	7 MULFORD LANE
YOON, SEOUNG WOOK & YOUN HA	1066	207.01	24			06021	03215	2	22 STURWOOD DRIVE
YORK, ALBERT L & CAROL L	798	178.02	252			05794	01961	2	75 BERKSHIRE COURT
YORK, BETTY A	189	145.02	11			02273	00327	2	860 RIVER ROAD
YORK, MICHAEL & CINDY	563	163.13	12			02275	00784	2	121 NEW AMWELL ROAD
YORK, SCOTT P & DEBORAH S	68	48	11.01			01844	00397	2	651 RIVER ROAD
YORKSHIRE, LOURDES E	342	151.16	1.03	C6031		06166	01507	2	603-A MARLBOROUGH COMMON
YOSKOWITZ, RENEE	574	163.21	4	C4213		05291	02426	2	42-13 BLOOMINGDALE DRIVE
YOST, CARL E & LORI J	939	203.19	54			01943	00440	2	9 EUCLID AVENUE
YOST, DONNA MARIE	465	155.01	61			05963	02006	2	8 MEADOWBROOK DRIVE
YOUN, TAE & CHOI, EUN	488	163.04	100	C1906		07001	00937	2	1906 WILSHIRE COURT
YOUNAN, FAYEK L ET AL	391	153.05	22127			05452	00574	2	230 BROOKSIDE LANE
YOUNG, CARI L	639	169	5.01			01999	00884	3A	125 WERTSVILLE ROAD
YOUNG, CARI L	639	169	5.01	Q0132		01999	00884	3B	125 WERTSVILLE ROAD
YOUNG, CHARMION	614	163.22	6	C2931		06651	00784	2	29 BLOOMINGDALE DRIVE 3A
YOUNG, CYNTHIA J H	523	163.06	2	C1121		02189	00826	2	277 GEMINI DRIVE 2A
YOUNG, JASON & SERENA S	438	153.13	1	C0911		06962	02227	2	911 ROBIN ROAD
YOUNG, JOHN R & MARY J	963	204.04	23			06728	01179	2	1 WARRENTON WAY
YOUNG, JOSEPH & MEGHAN	235	149.08	73			07183	02335	2	287 SOUTH BRANCH ROAD
YOUNG, KATHLEEN M	379	153	30			02023	00398	2	7 INDEPENDENCE DRIVE
YOUNG, KYLE DOUGLAS & REYNA, M	358	151.20	1	C2103		06267	00577	2	2103 JAMESTOWN COMMON
YOUNG, MATTHEW & KOLAVITCH, LAUREN	312	151.09	97	C0061		06896	00085	2	32 DEWITT LANE
YOUNG, MICHAEL & NICHOLL	1031	205.16	33			07381	03744	2	8 MATRICK COURT
YOUNG, SANDRA V	847	191	10			05499	01120	2	1119 MILLSTONE RIVER RD
YOUNG, SHU C	252	150.02	11			06475	02212	2	25 HUFF LANE
YOUNG, WEI-TAI	925	203.14	49			05949	00717	2	5 DEER HAVEN DRIVE
YOUNGMAN, KAREN L & JOHNSON, GAIL	204	147	9.02			01914	00252	2	920 RIVER ROAD
YOUSSEF, ENGY	936	203.19	18			07040	00795	2	7 EVERGREEN COURT
YOUSSEF, EVELYN & NAMIR	153	141.06	13			07005	01489	2	1 BELLIS CIRCLE
YOWELL, RONALD L & STEPHANIE R	1019	205.14	15			02113	00017	2	2 MYERS COURT
YU, AIJUAN	590	163.21	6	C0733		06513	00159	2	510 AUTEN ROAD 3C
YU, DA LI & ZIMIN CHAI	912	203.08	1			02330	00646	2	2 BEVERLY DRIVE
YU, DONGQING & LU, GANGYI	621	163.22	45	C3718		06967	01742	2	3718 ROYCE COURT
YU, KE & MINHUA CHEN	94	58.01	21			05615	03128	2	78 NOSTRAND ROAD
YU, PEI	505	163.05	1.01	C8101		07169	03569	2	798 EVES DRIVE 1K

Taxing District 10 Hillsborough Twp

18 Somerset County

Name of Owner Additional Owners	Page No.	Block No	Lot No.	Lot Qualifier	Account No.	Deed Book	Deed Page	Class	Property Location
YU, XIAOJIN	564	163.13	18	C1334		06566	00540	2	300 GEMINI DRIVE 3D
YU, XUJIE & LIU, JUN	163	141.11	5			07078	01710	2	91 KLINE ROAD
YU, YUAN-HUNG & CHANG, YA-TING	906	203.05	5			06894	02168	2	42 SCOTT DRIVE
YUAN, ZHILONG & LAN YI	86	58	72.67			06150	01542	2	109 NOSTRAND ROAD
YUEN, JONATHAN & TSUNG, ALICE	387	153.05	22060			07115	00160	2	311 TALL OAK LANE
YUHAS, ILDIKO	422	153.08	68	C0291		07247	01100	2	530 ANDRIA AVE APT 291
YULO, PHILIP & MARITES R	735	175.13	2.08			07227	03357	2	16 PRALL ROAD
YURASEK, HOLLY	864	199	33.08			07250	03015	2	20 RAILSEDGE ROAD
YUREK, MARY BETH	82	58	68			06985	00293	2	250 DUKES PARKWAY EAST
YURKOW, EDWARD J & KATHLEEN L	954	204	32.01			01775	00484	2	123 WOODS ROAD
YUSIEWICZ, BRYAN J & JENNIFER	228	149.07	2			02329	00844	2	3 DRAKE ROAD
YUSKO, DAVID I & LORI ANN L	853	192	12			05643	02186	2	21 ONKA DRIVE
ZABEL, KARL	519	163.05	109			06337	03366	2	515 AMWELL ROAD
ZABIEGA, ANDREW	539	163.08	1	C0804		06978	03852	2	918-C MERRITT DRIVE
ZACEK, RICHARD J	553	163.09	1	C0012		06950	00502	2	12 DORCHESTER COURT
ZACHARIAH, VINO & MATHEW, DIANNA	1096	207.11	4			07084	03142	2	496 SOUTH WOODS ROAD
ZACKERU, KYLE ROBERT & PAULA M.	416	153.08	68	C0159		07202	03438	2	60 DEANNA DR APT 159
ZADZILKO, PIOTR & DOROTA	393	153.05	22148			05129	01639	2	430 BROOKSIDE LANE
ZAFARANA, RICHARD E & MARYANN F	213	148	31			07347	02590	2	111 HODGE ROAD
ZAGARI, RICHARD & MARIANN	974	204.06	103			01746	00564	2	3 TUTTLE COURT
ZAIDI, SUGHRA	292	151.01	15			06668	00897	2	9 NEWELL STREET
ZAIDI, SYED FAISAL & UME FARWA	738	175.17	15.02			06747	00112	2	4 DANBURY COURT
ZAIENS, ELIZABETH	619	163.22	45	C3609		05837	00944	2	3609 ROYCE COURT
ZAIKOV, DAVID & ELAINE	40	13.01	4.192			02081	00114	2	3 NORZ DRIVE
ZAIONTS, I G & VITALY GREENSHTAIN	566	163.21	4	C0208		06691	02724	2	208 WINDSOR COURT
ZAIONTS, IRINA & GREENSHTAIN, VIALY	559	163.09	6	C0101		07095	00586	2	689-H DOVER COURT
ZAJAC, JOHN & AMY	981	204.14	9			06032	01583	2	15 FRANCIS DRIVE
ZAKASHEFSKI, DAVID F & DEBORAH L	697	175	33.27			01943	00685	2	832 ATKINSON CIRCLE
ZAKINA, KAROLINA	434	153.12	1	C0804		07368	00193	2	804 ROBIN ROAD
ZAKOWSKI, DANIELLE	498	163.05	1.01	C1407		06520	00098	2	591-7 AUTEN ROAD
ZAKOWSKI, WILLIAM R & DONNA M	215	149.01	24			07072	01859	2	68 ROHILL ROAD
ZALEK, STEVEN L & ROZALIA H	465	155.01	65			06545	01343	2	2 MEADOWBROOK DRIVE
ZALESKI, BRIAN R & VICTORIA M	941	203.21	8			06547	02670	2	9 DEER RUN
ZALESKI, ROSEMARY	110	65.04	11			06093	01513	2	19 MAGDA LANE
ZALEWSKI, A & GRAZYNA, L & DEVILLE, S	507	163.05	1.01	C9010		06600	03221	2	806 EVES DRIVE 1J
ZALEWSKI, TADEUSZ & DANUTA	17	8	23			05836	01398	2	767 AMWELL ROAD
ZAMARIN JR, ANTHONY & DONNA A	769	177.13	17			02258	00849	2	8 DUMONT ROUND
ZAMEK, FRANCIS J JR & ROSE MARIE	639	168	12.05					2	28 WERTSVILLE ROAD
ZAMEK, STEPHEN & LINDA	638	168	12.02			01675	00329	2	36 WERTSVILLE ROAD
ZAMEK, STEVE	631	165	10.01			06799	01725	2	108 WERTSVILLE ROAD
ZAMKOTOWICZ, JOHN & THERESA	860	199	18.01					2	54 HAMILTON ROAD
ZAMMIT-TABONA, PETER & DAVIES, JUNE	244	149.14	35			06033	00466	2	26 PETERSON ROAD
ZAMORA, NICHOLAS & CANDACE	809	180.01	23			07340	01710	2	32 ARTHUR ROAD
ZAMORSKY, STANLEY C & DEBORAH A	851	191	26.19			02158	00348	2	1265 MILLSTONE RIVER ROAD
ZAMORY, STEVEN & PAMELA	227	149.06	28			02211	00197	2	55 BUCKLAND DRIVE
ZANDER, ARTHUR & JANE E	236	149.08	85					2	323 SOUTH BRANCH ROAD
ZANDER, JAMES	569	163.21	4	C0803		06654	02350	2	803 VICTORIA COURT
ZANDIER, MICHAEL A. & JILLIAN J.,	517	163.05	101.31	C217B		07197	01341	2	17B TIPPET STREET
ZANETTI, LISA ANN	416	153.08	68	C0165		05834	02394	2	514 ANDRIA AVE APT 165
ZANFARDINO, ANGELO & DIANA	164	141.11	20			07222	03631	2	55 KLINE ROAD
ZARICZNY, YEVHEN	392	153.05	22133			07280	01043	2	242 BROOKSIDE LANE
ZARNIK, PAULETTE L	475	161	13.01			01988	00076	15F	4 NEW AMWELL ROAD
ZARRO, ELIZABETH A	334	151.15	87			01563	00526	2	40 FOXHILL LANE
ZATIKA, FRANCIS J JR	504	163.05	1.01	C7104		01936	00888	2	807 EVES DRIVE 2N
ZAUROV, PANINA	513	163.05	1.05	C3209		06002	02853	2	3209 REVERE COURT
ZDEB, EDWARD	34	12	17			05674	02780	2	298 SOUTH BRANCH ROAD
ZDROIK, ALLEN B & SUSAN F	702	175.01	1			02249	00538	2	823 ATKINSON CIRCLE
ZDYRSKI, JOHN M & MERRIS A	702	175	100			01468	00787	2	151 WESCOTT ROAD
ZEAMURU, BERHANE T & DAWIT, MERON	317	151.09	133			06910	02987	2	33 CROWL ROAD
ZEBIB, ADAM & ANDREEA	989	205.02	29			06976	03032	2	34 PEMBROKE TERRACE
ZEBRO, RICHARD & G YHAP ZEBRO	230	149.08	11			02246	00272	2	4 DRAKE ROAD
ZEC, PATRICK A & YACKOWSKI, LAUREN	702	175	104			07337	01823	2	203 SAXSON STREET
ZEDAYKO, TARA	520	163.06	2	C0811		06133	01358	2	251 GEMINI DRIVE 1A
ZEGARRA, MIGUEL A & LAURA P	593	163.21	6	C1022		06700	02803	2	490 AUTEN ROAD 2B
ZEHNDER, JAMES	532	163.06	3	C1944		05186	00510	2	118 BLUEBIRD DRIVE 4D
ZEHNDER, TERESA R	529	163.06	2	C1734		07341	02995	2	293 GEMINI DRIVE 3D
ZEIGLER, MARY	339	151.16	1.03	C1608		06960	03899	2	1608 WILLIAM AND MARY CMN

Taxing District 10 Hillsborough Twp

18 Somerset County






Name of Owner Additional Owners	Page No.	Block No	Lot No.	Lot Qualifier	Account No.	Deed Book	Deed Page	Class	Property Location
ZEITOUN MEMORIAL FOUNDATION INC	140	141	32.01			07098	01007	2	203 ROUTE 206
ZELAZNA-HOBOT, KATARZYNA & MARCIN	853	193	3			06631	02850	2	39 ONKA DRIVE
ZELESNICK, DAVID J & JULIA	688	174.04	30			02255	00586	2	80 MURRAY DRIVE
ZELIS, MARY ANN & EDWARD J	376	152.06	38			01761	00766	2	46 VALLEY ROAD
ZELLERS, DANIELLE M & ANTHONY C	466	155.02	8			05565	01719	2	22 MEADOWBROOK DRIVE
ZELUS, ROBERT M & KAREN F	951	204	2			01867	00671	2	551 WILLOW ROAD
ZEMBKO, LAUREN	431	153.12	1	C0608		07173	01454	2	608 ROBIN ROAD
ZENDO HOLDINGS LLC,	514	163.05	100	C0203		07124	02248	4A	491 AMWELL RD BLDG 2
ZENDT, RICKY L & JESSICA L	986	205.01	18			06923	01937	2	4 OAKLEY KNOLL
ZENG, LEXIE A & JONATHAN	971	204.06	66			07419	00449	2	11 HUNTSMAN LANE
ZERILLO, SAMUEL M & LAWLER, D M	988	205.02	18			02227	00746	2	22 PEMBROKE TERRACE
ZERVOPOULOS, LINDSAY	798	178.02	255			06985	02850	2	69 BERKSHIRE COURT
ZEZULINSKI, P & STANIS, E	689	174.04	47			01521	00199	2	27 MURRAY DRIVE
ZGP, LLC	72	51	4	C0313		06284	02543	4A	313 COURTYARD DRIVE
ZGRAYWA, ZBIGNIEW & ANNA	863	199	33.03			01839	00155	2	17 RAILSEDGE ROAD
ZHAI, LI	945	203.23	44			06947	02049	2	470 TOWNSHIP LINE ROAD
ZHANG, CHAOWEN & MIN YE	946	203.23	53.04			06593	03551	2	7 WHETHERELL ROAD
ZHANG, HELEN	571	163.21	4	C1001		07368	03146	2	1001 VICTORIA COURT
ZHANG, HONG & YONG FANG	22	8.01	18			06732	01752	2	19 PIONEER DRIVE
ZHANG, HONGYIN	255	150.02	50			06954	00780	2	54 VAN ZANDT DRIVE
ZHANG, HUI & YU, SONGMEI	592	163.21	6	C0944		06992	01649	2	498 AUTEN ROAD 4D
ZHANG, JIAHOU & WANG, QIANXI	238	149.10	21			07424	01573	2	8 ODELL COURT
ZHANG, JIE & LIANYING	813	180.03	19			07127	02760	2	19 LAWRENCE COURT
ZHANG, JING & DU, YI	947	203.23	53.12			07149	03569	2	10 WHETHERELL ROAD
ZHANG, JINMING	406	153.08	68	C0014		06826	00531	2	24 DEANNA DR APT 14
ZHANG, JINMING	408	153.08	68	C0049		06794	01554	2	28 DEANNA DR APT 49
ZHANG, LAN QIN	615	163.22	6	C2942		05693	02339	2	29 BLOOMINGDALE DRIVE 4B
ZHANG, LI	584	163.21	5	C5524		07139	02351	2	55 TAURUS DRIVE 2D
ZHANG, LIMIN & JIN, JINGZI	387	153.05	22059			05558	01091	2	313 TALL OAK LANE
ZHANG, LING	532	163.06	3	C1942		05966	02758	2	118 BLUEBIRD DRIVE 4B
ZHANG, RAYMOND	550	163.08	1	C2607		07370	00967	2	676-G MARSHALL ROAD
ZHANG, RUITAO & GAO, CUIPING	366	152.01	21			07146	02857	2	3 POST COURT
ZHANG, SHUANG & WU, QIONG	266	150.07	5			07033	00544	2	99 PERRINE PIKE
ZHANG, WEI & HUANG	172	142	45.06			07108	03458	2	15 ELMENDORF CIRCLE
ZHANG, WEIHUA & BOQING WANG	317	151.09	132			06056	00929	2	31 CROWLE ROAD
ZHANG, XIANFENG & JINGJING XIAO	387	153.05	22069			07364	00300	2	457 BROOKSIDE LANE
ZHANG, XIANQUAN & PING ZUO	814	180.03	27			06183	03774	2	35 LAWRENCE COURT
ZHANG, XIAODONG & YUK TAN YUNG	623	163.22	46	C3320		06581	01591	2	3320 RICHMOND COURT
ZHANG, XIAONAN SAM & XIUHUA HANNAH	303	151.05	8			06070	02556	2	13 FINE ROAD
ZHANG, YI & YONGMEI HUANG	509	163.05	1.05	C3024		05548	02904	2	3024 REVERE COURT
ZHANG, YI & YONGMEI HUANG	787	178.02	38			06690	02553	2	18 POND COURT
ZHANG, ZHIWEI & LI, WEI	409	153.08	68	C0065		07222	00334	2	32 DEANNA DR APT 65
ZHANG, ZHIWEI & LI, WEI	510	163.05	1.05	C3103		06945	01992	2	3103 REVERE COURT
ZHANG, ZHIWEI & LI, WEI	611	163.22	6	C2324		07158	00178	2	23 BLOOMINGDALE DRIVE 2D
ZHANG, ZHIWEI & WEI LI	614	163.22	6	C2742		06910	00691	2	27 BLOOMINGDALE DRIVE 4B
ZHANG, ZHUMING & ZHAO, YAN	256	150.02	63			05281	02016	2	59 WESLEY ROAD
ZHANG, ZI KUN & CHEN, LI	33	12	5.09			07074	02579	2	3 RIGGER COURT
ZHAO, CHANGGENG & XIUPING LU	92	58	72.143			05814	01519	2	24 NOSTRAND ROAD
ZHAO, HAITAO	228	149.06	40			06715	03328	2	79 BUCKLAND DRIVE
ZHAO, PENG & XUHUA YAN	590	163.21	6	C0732		06850	02119	2	510 AUTEN ROAD 3B
ZHAO, QI	780	178.01	53			05609	03544	2	69 CRICKHOLLOW COURT
ZHAO, TIE & YUMING	1003	205.08	10			06310	00419	2	19 POWELSON DRIVE
ZHAO, XIN & JIA, DONGXUAN	849	191	22.05			06973	02655	2	36 PLUMSTEAD WAY
ZHEN, WEI & SUN, DONGYAN	991	205.02	81			07000	00525	2	34 MURPHY DRIVE
ZHENG, QINLIN	559	163.09	6	C0103		07400	02769	2	689-F DOVER COURT
ZHENG, TIANDI	235	149.08	72			07416	01659	2	285 SOUTH BRANCH ROAD
ZHENG, YAOHAN	758	177.03	14			06538	03050	2	15 POLHEMUS DRIVE
ZHENG, YINGGANG	297	151.02	54			07401	02941	2	24 FLEMMING DRIVE
ZHONG, HUIHUA	797	178.02	240			06440	02110	2	105 DORSET COURT
ZHONG, HUIHUA	798	178.02	261			06647	01969	2	57 BERKSHIRE COURT
ZHONG, JING & PESIK, CYENNY	160	141.10	7			07239	01248	2	11 PHILIPS COURT
ZHONG, WEIZHEN	481	163.03	7			07140	01165	2	18 CPL. LANGON WAY
ZHOU, BIN & ZHANG, LIN	202	145.09	40			07405	01091	2	9 RAKER COURT
ZHU, CHENG & ZHANG, HUINAN	1049	205.29	9			07070	01506	2	33 MURPHY DRIVE
ZHU, JUNFENG	892	200.10	8			06767	01062	2	639 ROUTE 206
ZHU, LINING	383	153.05	22008			06940	00085	2	201 BROOKSIDE LANE
ZHU, YONG & WAN HUANG	861	199	19.07			06504	00083	2	17 NORTH VIEW DRIVE

Taxing District 10 Hillsborough Twp

18 Somerset County

Name of Owner Additional Owners	Page No.	Block No	Lot No.	Lot Qualifier	Account No.	Deed Book	Deed Page	Class	Property Location
ZICKERT, BRAD & LAURA	93	58.01	4			01993	00020	2	19 CAMPBELL ROAD
ZIELSDORFF, WILLIAM Z & BARBARA J	1094	207.10	7			01642	00212	2	69 RIVERVIEW TERRACE
ZIEMBA, JAMES J & MAUREEN A	226	149.06	21			01808	00773	2	67 ROHILL ROAD
ZIENTS, FREDRICK & SNELL, ANNE M	510	163.05	1.05	C3026		01646	00540	2	3026 REVERE COURT
ZIERDT, MICHAEL G & TARA	1092	207.08	19			02157	00693	2	25 RIVERVIEW TERRACE
ZIEROLD, KARL & PAMELA R	1057	205.31	29			06303	02420	2	8 ABBY COURT
ZIEZIULA, MICHAEL G & HEATHER M	305	151.07	3			06158	00461	2	6 CRAMMER LANE
ZIGRE, CHRISTOPHER	598	163.21	7	C3234		07184	01500	2	32-34 BLOOMINGDALE DRIVE
ZILIC, FRANK	459	153.19	1	C0122		02350	00893	2	12-2 CARDINAL LANE
ZIMINSKI, MATTHEW A	335	151.15	104			06704	03388	2	75 HAVERFORD COURT
ZIMMER, MARC & LEISA	1027	205.15	127			07090	00418	2	6 CAIN DRIVE
ZIMMERMAN, BRIAN	428	153.10	1.02	C2502		06752	03849	2	2502 TRAFALGAR SQUARE
ZIMMERMAN, DAVID G & CAROL B	942	203.23	6			01971	00899	2	1 HICKORY HILL ROAD
ZIMMERMAN, DEIRDRE J	791	178.02	165			06015	02532	2	100 LONG ACRE COURT
ZIMMERMAN, DONALD J & R LIFE ESTATE	370	152.05	16			07116	02437	2	27 LINDSTROM DRIVE
ZIMMERMANN, FRANK & SOPHIA T	1035	205.19	21			06763	00262	2	40 HOLECOMB DRIVE
ZINN, GARY M & NICIA C	234	149.08	68			02273	00837	2	17 DE RIEMER ROAD
ZIOLKO, ANTHONY	3	3	12			01971	00691	1	THREE BRIDGES ROAD
ZIOLKO, ANTHONY	3	3	13			01971	00691	2	321 THREE BRIDGES ROAD
ZIOLKOWSKI, DAVID B & JENNIFER	783	178.01	100			05825	00008	2	25 CHETWOOD COURT
ZITANY, GABRIEL & ILDIKO	730	175.11	11			07159	00497	2	118 VAN DYKE COURT
ZITEL, JOHN M & LISA A	984	205	56			05751	00941	2	53 MILBURN DRIVE
ZIZZA, JOSEPH G	738	175.17	11			01717	00074	2	362 SOUTH BRANCH ROAD
ZMUC INC,	898	201	7.01			07283	01687	1	150 HOMESTEAD ROAD
ZNS PROPERTIES, LLC	858	199	2	C0102		07320	01721	4A	102 TOWNE CENTER DRIVE
ZOBELE, SILVANO & JUDITH A	20	8	76			02327	00217	2	9 UPPER NESHANIC COURT
ZOBRE, DONALD W	968	204.06	17			06622	02851	2	10 HUNT CLUB ROAD
ZOFCIN, ALEXANDRA	411	153.08	68	C0086		07010	00142	2	34 DEANNA DR APT 86
ZOFCIN, SHARON	604	163.22	5	C3141		06582	03229	2	31-41 BLOOMINGDALE DRIVE
ZOHREHBAKHS, MICHAEL & RAMEZANIPOU	421	153.08	68	C0277		07197	00661	2	538 ANDRIA AVE APT 277
ZOMMER, F H JR & BENGIVENGA, L C	926	203.14	64			02183	00338	2	59 CAMDEN ROAD
ZOMORRODIAN, DAWN H	527	163.06	2	C1532		05451	02544	2	299 GEMINI DRIVE 3B
ZONA, THOMAS & O'SULLIVAN, KATHLEEN	1096	207.11	7			01701	00078	2	1 WOODSHIRE WAY
ZONA, TIFFANY	560	163.09	6	C0201		07088	00343	2	681-H DOVER COURT
ZOPPA, MARK & PEIHSUN LEE	586	163.21	5	C5921		06189	01082	2	59 TAURUS DRIVE 2A
ZOTIAN, GREGORY H & SUSAN G	250	150.01	6			01719	00858	2	53 AMERMAN LANE
ZOTTOLI, STEPHANIE	591	163.21	6	C0831		07413	01813	2	508 AUTEN ROAD 3A
ZOTTS, SUSAN TRUSTEE	132	140.02	83.01	C0202		07235	01285	2	2 STEELE PLACE APT B
ZOU, JIAN & QIU, RONG	202	145.09	33			06521	00072	2	3 HEITZ LANE
ZOU, PENGCHENG & LU, JUN	825	180.09	76			06572	01403	2	12 BOEHM WAY
ZOU, TIANCHI & ZHANG, WENYI	1049	205.29	1			07007	01040	2	2 MC BRIDE COURT
ZP BUILDERS, LLC	964	204.04	25.082			07385	00991	1	521 HILLSBOROUGH ROAD
ZUBACK, CATHERINE R.	611	163.22	6	C2322		01903	00034	2	23 BLOOMINGDALE DRIVE 2B
ZUCCARELLO, PHILIP & NATALIE B	1001	205.07	3			02020	00813	2	5 MC INTIRE DRIVE
ZUCCHERI, DEBRA A	911	203.07	14			01813	00304	2	8 SUGAR MILL ROAD
ZUCCHERO, VINCENT & LILLIAN	563	163.13	6			01373	00458	2	161 NEW AMWELL ROAD
ZUCKER, ROBERT C & KISIL	350	151.16	135			02065	00669	2	101 EASTWICK COURT
ZUJKOWSKI, KEVIN	625	163.22	46	C3513		05000	02068	2	3513 RICHMOND COURT
ZUJKOWSKI, MARGARET	152	141.04	9			06677	01993	2	9 GROUSE ROAD
ZULICK, JOSHUA QUINTON & DECOTIIS	777	178	13.50			07163	02009	2	25 ESTATE ROAD
ZULINSKI, RONALD & SONIA	965	204.04	30			02250	00718	2	285 SHELBURNE PLACE
ZUNIGA, ROGER & VIVIANA	173	142	50			06962	02862	2	129 VALLEY ROAD
ZUNSKI, JOHN & COLLEEN	919	203.12	11			07378	00685	2	7 SCOTT DRIVE
ZURAWIECKI, GERALD	407	153.08	68	C0031		07344	03450	2	16 DEANNA DR APT 31
ZURAWIECKI, STEPHEN & MELISSA	376	152.06	44			06971	02108	2	78 VALLEY ROAD
ZUZA, EDWARD J	838	183.01	51			07086	00710	2	56 FRANKLIN DRIVE
ZWEIFEL, THOMAS & WENDY	574	163.21	4	C4031		02173	00687	2	40-31 BLOOMINGDALE DRIVE
ZWEIG, RICHARD S & ASSUMPTA	400	153.05	22246			01930	00235	2	622 E. BROOKSIDE LANE
ZYDALLIS, KEITH	418	153.08	68	C0231		06706	01991	2	524 ANDRIA AVE APT 231
ZYDIAK, CAROLE	788	178.02	122			06841	01332	2	40 BAYBERRY COURT
ZYDIAK, DAVID	734	175.13	2.02			07009	00514	2	4 PRALL ROAD
ZYGADLO, RICHARD & DOMANSKA JULITA	378	153	4			06695	00126	2	358 TRIANGLE ROAD
ZYGADLO, RICHARD M. & JULITA	150	141.02	6			07194	00810	2	14 PARTRIDGE ROAD
ZYGMUND, MELANIE	1084	207.04	15			02346	00778	2	32 RIVERVIEW TERRACE
ZYSK, MAREK S & MAGDALENA	672	174	33.02			06368	00564	2	175 EAST MOUNTAIN ROAD

Name of Owner Additional Owners	Page No.	Block No	Lot No.	Lot Qualifier	Account No.	Deed Book	Deed Page	Class	Property Location
CONSOLIDATED PENN CORP	1	9	2					5A	RIVER ROAD
CONSOLIDATED PENN CORP	1	10	6					5A	MILL LANE
CONSOLIDATED PENN CORP	1	10	12					5A	MILL LANE
CONSOLIDATED PENN CORP	1	11	3					5A	MILL LANE
CONSOLIDATED RAIL CORPORATION	1	10	7			01511	00363	5A	MILL LANE
CONSOLIDATED RAIL CORPORATION	1	11	2			01511	00363	5A	MILL LANE
CONSOLIDATED RAIL CORPORATION	1	11	7			01511	00363	5A	MILL LANE
CONSOLIDATED RAIL CORPORATION	1	12	11			01511	00363	5A	SOUTH BRANCH ROAD
CONSOLIDATED RAIL CORPORATION	1	65	20			01511	00363	5A	ROUTE 206
CONSOLIDATED RAIL CORPORATION	1	143	21			01511	00363	5A	ROYCEFIELD ROAD
CONSOLIDATED RAIL CORPORATION	1	148	23			01511	00363	5A	BEEKMAN AND HODGE ROAD
CONSOLIDATED RAIL CORPORATION	1	148	40			01511	00363	5A	SOUTH BRANCH ROAD
CONSOLIDATED RAIL CORPORATION	1	150	7			01511	00363	5A	BEEKMAN LANE
CONSOLIDATED RAIL CORPORATION	2	151.09	223			01511	00363	5A	BEEKMAN LANE
NEW YORK CENTRAL LINE LLC	2	182	8			02281	00339	5A	333 SUNNYMEAD ROAD
NEW YORK CENTRAL LINES LLC	2	183	16			02281	00339	5A	WESTON ROAD
NEW YORK CENTRAL LINES LLC	2	199	22			02281	00339	5A	WILLOW ROAD
NEW YORK CENTRAL LINES LLC	2	200.10	21			02281	00374	5A	WILLOW ROAD
NEW YORK CENTRAL LINES LLC	2	201	2			02281	00374	5A	HOMESTEAD ROAD
NEW YORK CENTRAL LINES LLC	2	202	5			02281	00374	5A	ROUTE 206
PENNSYLVANIA LINES LLC C/O NORFOLK	1	142	25			01511	00363	5A	ROUTE 206



Name of Owner Additional Owners	Page No.	Block No	Lot No.	Lot Qualifier	Account No.	Deed Book	Deed Page	Class	Property Location
NEW JERSEY BELL TELEPHONE CO	1	600	3					6A	.
UNITED TELEPHONE CO OF NJ INC	1	600	1					6A	.

Name of Owner Additional Owners	Page No.	Block No	Lot No.	Lot Qualifier	Account No.	Deed Book	Deed Page	Class	Property Location
ADTI HOUSING INC	22	163.09	41			06895	03240	15D	313 NEW AMWELL ROAD
ALEXANDRIA AT HILLSBOROUGH	19	153.07	68.01	P0001				15F	ALEXANDRIA
ALEXANDRIA AT HILLSBOROUGH	19	153.08	68	P0002				15F	534 DEANNA DRIVE
ALLIES, INC	19	153.05	22034			05900	02832	15D	430 TALL OAK LANE
ALLIES, INC	19	153.05	22181			02309	00362	15D	512 BROOKSIDE LANE
ALTERNATIVES HOMES 2004 INC	8	63	6			05943	00036	15D	3 CLAUDIA ROAD
ARC OF SOMERSET COUNTY INC	39	178.02	430			02307	00764	15F	748 ROUTE 206
ARC OF SOMERSET COUNTY INC	44	200.10	11.05			02122	00465	15D	118 STEINMETZ ROAD
ARC OF SOMERSET COUNTY INC	46	203.08	13			01442	00253	15D	1 ARDSLEY ROAD
ATLANTIC EQUITY WESTMEADE LLC	11	140.01	65	P0002				15F	WESTON ROAD
AYUSO, JAIME L	8	59	7			06662	00102	15F	106 KIMBERLY ROAD
BARROW, STEPHEN & ALICE	12	141.11	11			06923	03029	15F	79 KLINE ROAD
BENNETT, JOHN JR & PEGGY	7	42	4.01			01553	00548	15F	77 FOURTH STREET
BLANDING, RICHARD & GLENDA	21	163.08	1	C1006		01634	00490	15F	906-F MERRITT DRIVE
BROOKSIDE SQ. RESID. COMMUNITY INC.	19	153.05	22006	P0004		06430	03290	15F	BROOKSIDE SQUARE
BROOKSIDE SQ. RESID. COMMUNITY INC.	19	153.05	22007	P0005				15F	BROOKSIDE SQUARE
BROOKSIDE SQ. RESID. COMMUNITY, INC	18	153	50	P0001				15F	BROOKSIDE SQUARE
BROOKSIDE SQ. RESID. COMMUNITY, INC	19	153.02	10	P0002				15F	BROOKSIDE SQUARE
BROOKSIDE SQ. RESID. COMMUNITY, INC	19	153.05	22003	P0003		06430	03290	15F	BROOKSIDE SQUARE
BROOKVIEW AUTEN ASSOCIATES	20	163.05	1.05	P0001				15F	BROOKVIEW
BROOKVIEW AUTEN ASSOCIATES	23	163.22	45	P0001				15F	BROOKVIEW
BROOKVIEW AUTEN ASSOCIATES	24	163.22	46	P0002				15F	BROOKVIEW
BUTTERCUP VILLAGE	18	153	51	P0001				15F	BUTTERCUP VILLAGE
BUTTERCUP VILLAGE	19	153.09	1.01	P0001				15F	BUTTERCUP VILLAGE
BUTTERCUP VILLAGE	19	153.10	1.02	P0002		01478	00039	15F	BUTTERCUP VILLAGE
CARDINAL VILLAGE ASSOC INC	19	153.12	1	P0001		01467	00881	15F	CARDINAL VILLAGE
CARING, INC	49	204.14	4			06495	02423	15D	5 FRANCIS DRIVE
CASTALDO, CAROL D	11	140.03	33			06250	03184	15F	48 THORNTON STREET
CASTELLANO, CARMINE	25	168	3.07			02296	00154	15F	211 LONG HILL ROAD
CHRISTIAN COMMUNITY CHURCH INC	14	147	20.01	X		06845	03750	15D	121 SOUTH BRANCH ROAD
CHURCH OF MARY, MOTHER OF GOD	16	151	12.01			01548	00211	15D	157 SOUTH TRIANGLE ROAD
CLAREMONT VILLAGE CONDOMINIUM ASSOC	20	163.05	1.01	P0001				15F	AUTEN ROAD
CLOVER HILL CEMETERY ASSOC, INC	24	164	7.04					15E	AMWELL ROAD-CEMETERY
CLOVER HILL REF CHURCH	24	164	3					15D	888 AMWELL ROAD
CLOVER HILL REFORMED CHURCH	1	4	6					15D	AMWELL ROAD
CLOVER HILL REFORMED CHURCH	24	164	2					15D	890 AMWELL ROAD
COMMUNITY OPTIONS ENTERPRISES, INC	9	67	18.02			02273	00391	15D	2230 CAMPLAIN ROAD
COMMUNITY OPTIONS, INC	39	178.02	423.01			07418	01672	15D	427 HOMESTEAD ROAD
COMMUNITY OPTIONS/ENTERPRISE INC	53	207.02	17			02092	00538	15D	68 RIVERVIEW TERRACE
CORNER PARTNERSHIP, THE	36	175.18	1.01	P0001		01596	00731	15F	SOUTH BRANCH ROAD
COUNTY OF SMERSET	2	8	5			07005	03809	15C	RIVER ROAD
COUNTY OF SOMERSET/CO PLANNING BRD	14	147	20			02252	00511	15C	SOUTH BRANCH ROAD
COUNTY OF SOMERSET	1	3	22					15C	THREE BRIDGES ROAD
COUNTY OF SOMERSET	1	3	23			02080	00465	15C	THREE BRIDGES ROAD
COUNTY OF SOMERSET	1	3	24			02080	00484	15C	THREE BRIDGES ROAD
COUNTY OF SOMERSET	1	5	17			06600	00740	15C	360 THREE BRIDGES ROAD
COUNTY OF SOMERSET	2	6	1			02080	00481	15C	WOODFERN ROAD
COUNTY OF SOMERSET	2	6	3.03			00000	00000	15C	WOODFERN ROAD
COUNTY OF SOMERSET	2	6	33			05255	02353	15C	WOODFERN ROAD
COUNTY OF SOMERSET	2	7	1	X		02338	00210	15C	AMWELL ROAD
COUNTY OF SOMERSET	2	8	1			05530	00275	15C	RIVER ROAD
COUNTY OF SOMERSET	2	8	2			06416	00940	15C	RIVER ROAD
COUNTY OF SOMERSET	2	8	7			05521	03476	15C	RIVER ROAD
COUNTY OF SOMERSET	2	8	8			02216	00849	15C	RIVER ROAD
COUNTY OF SOMERSET	2	9	3			05530	00275	15C	RIVER ROAD
COUNTY OF SOMERSET	2	10	2			06769	03302	15C	RIVERSIDE DRIVE
COUNTY OF SOMERSET	3	10	11			05530	00275	15C	MILL LANE
COUNTY OF SOMERSET	3	10	13			05530	00275	15C	RIVER ROAD
COUNTY OF SOMERSET	3	12	10			06213	00382	15C	RIVERSIDE DRIVE
COUNTY OF SOMERSET	7	48	9			02055	00890	15C	RIVER ROAD
COUNTY OF SOMERSET	7	48	10					15C	BRIDGEWATER LINE
COUNTY OF SOMERSET	7	48	15					15C	RIVER ROAD
COUNTY OF SOMERSET	8	50	2			06131	02982	15C	DUKES PARKWAY EAST
COUNTY OF SOMERSET	12	142	23.01			07014	03618	15C	ROYCEFIELD ROAD
COUNTY OF SOMERSET	12	142	23.04					15C	ROYCEFIELD ROAD
COUNTY OF SOMERSET	12	142	23.05					15C	402 ROYCEFIELD ROAD
COUNTY OF SOMERSET	15	149.08	92			01476	00827	15C	339 SOUTH BRANCH ROAD

Name of Owner Additional Owners	Page No.	Block No	Lot No.	Lot Qualifier	Account No.	Deed Book	Deed Page	Class	Property Location
COUNTY OF SOMERSET	24	164	7.03			05696	00351	15C	AMWELL ROAD- FARM/TRAIL
COUNTY OF SOMERSET	24	165	10			05574	02273	15C	106 WERTSVILLE RD
COUNTY OF SOMERSET	25	169	4.02			06879	02539	15C	137 WERTSVILLE RD-OPEN SP
COUNTY OF SOMERSET	25	169	4.03			06824	01694	15C	WERTSVILLE ROAD
COUNTY OF SOMERSET	25	169	5.02			06730	01526	15C	WERTSVILLE RD-OPEN SPACE
COUNTY OF SOMERSET	25	169	5.04			06730	01526	15C	WERTSVILLE RD-OPEN SPACE
COUNTY OF SOMERSET	25	169	6.03			06660	03793	15C	MONTGOMERY RD-OPEN SPACE
COUNTY OF SOMERSET	25	169	13.01			06660	03816	15C	MONTGOMERY RD-OPEN SPACE
COUNTY OF SOMERSET	25	169	14			06660	03793	15C	MONTGOMERY RD-OPEN SPACE
COUNTY OF SOMERSET	25	169	15			06660	03804	15C	MONTGOMERY RD-OPEN SPACE
COUNTY OF SOMERSET	25	169	16			07005	03790	15C	MONTGOMERY RD-OPEN SPACE
COUNTY OF SOMERSET	25	169	17			07086	01769	15C	MONTGOMERY RD-OPEN SPACE
COUNTY OF SOMERSET	26	169	18			06691	03647	15C	MONTGOMERY RD-OPEN SPACE
COUNTY OF SOMERSET	26	169	19			06691	03647	15C	MONTGOMERY RD-OPEN SPACE
COUNTY OF SOMERSET	26	169	21			06730	01526	15C	MONTGOMERY RD-OPEN SPACE
COUNTY OF SOMERSET	26	169	22			06765	01615	15C	MONTGOMERY RD-OPEN SPACE
COUNTY OF SOMERSET	26	169	23			06730	01526	15C	MONTGOMERY RD-OPEN SPACE
COUNTY OF SOMERSET	26	169	24.01			06180	00036	15C	WERTSVILLE RD-OPEN SPACE
COUNTY OF SOMERSET	26	169	25			06437	02119	15C	E AMWELL LINE-OPEN SPACE
COUNTY OF SOMERSET	26	169	26.04			06385	01455	15C	PSCHORN LANE-OPEN SPACE
COUNTY OF SOMERSET	26	169	26.05			06430	03104	15C	PSCHORN LANE-OPEN SPACE
COUNTY OF SOMERSET	26	169	32			06997	00866	15C	776 MONTGOMERY RD-EXEMPT
COUNTY OF SOMERSET	26	169	36.03			06992	03613	15C	PSCHORN LANE-OPEN SPACE
COUNTY OF SOMERSET	27	169	36.04			07023	00815	15C	5 PSCHORN LANE-OPEN SPACE
COUNTY OF SOMERSET	27	169	36.05			06992	03613	15C	CAT TAIL BROOK-EXEMPT
COUNTY OF SOMERSET	27	169	36.07			06992	03613	15C	MONTGOMERY RD-EXEMPT
COUNTY OF SOMERSET	27	169	36.08			06992	03613	15C	MONTGOMERY RD-EXEMPT
COUNTY OF SOMERSET	27	169	37			07123	02016	15C	MONTGOMERY RD-OPEN SPACE
COUNTY OF SOMERSET	27	169	38			07123	02016	15C	490 LONG HILL RD-EXEMPT
COUNTY OF SOMERSET	27	169	41			02273	00723	15C	MONTGOMERY RD-EXEMPT
COUNTY OF SOMERSET	27	169	55.03					15C	LONG HILL RD-OPEN SPACE
COUNTY OF SOMERSET	27	169	58			06223	02393	15C	E AMWELL TWP LINE-EXEMPT
COUNTY OF SOMERSET	27	169	59			05954	01174	15C	33 PSCHORN LANE-EXEMPT
COUNTY OF SOMERSET	27	169	60.02			06385	01476	15C	PSCHORN LANE-OPEN SPACE
COUNTY OF SOMERSET	27	169	60.03			06385	01476	15C	PSCHORN LANE-OPEN SPACE
COUNTY OF SOMERSET	27	169	61			05954	01174	15C	E AMWELL TWP LINE-EXEMPT
COUNTY OF SOMERSET	28	171	12.01			06168	00786	15C	LONG HILL RD-OPEN SPACE
COUNTY OF SOMERSET	28	171	14.03			05728	02613	15C	MONTGOMERY RD- EXEMPT
COUNTY OF SOMERSET	28	171	14.07			06028	01390	15C	OFF PIROZZI LN-EXEMPT
COUNTY OF SOMERSET	28	171	20			06108	02863	15C	LONG HILL RD-OPEN SPACE
COUNTY OF SOMERSET	28	171	29			02270	00554	15C	LONG HILL RD-OPEN SPACE
COUNTY OF SOMERSET	29	171	34			05484	01852	15C	PIROZZI LN - EXEMPT
COUNTY OF SOMERSET	29	171	51.01			05371	02251	15C	LONG HILL RD - EXEMPT
COUNTY OF SOMERSET	29	171	52			06233	02038	15C	LONG HILL RD-OPEN SPACE
COUNTY OF SOMERSET	29	171	57			05533	00826	15C	WEST OF LONG HILL ROAD
COUNTY OF SOMERSET	29	171	60			06458	01384	15C	WEST OF LONG HILL ROAD
COUNTY OF SOMERSET	29	171	61.02			05439	00512	15C	MONTGOMERY RD-OPEN SPACE
COUNTY OF SOMERSET	29	171	70.02			06090	03256	15C	MONTGOMERY RD-OPEN SPACE
COUNTY OF SOMERSET	29	171	71			06090	03299	15C	MONTGOMERY RD-OPEN SPACE
COUNTY OF SOMERSET	29	171	72			05341	02065	15C	MONTGOMERY ROAD
COUNTY OF SOMERSET	29	171	73.02			06778	02453	15C	LONG HILL RD-OPEN SPACE
COUNTY OF SOMERSET	29	171	73.03			06627	02029	15C	LONG HILL RD-OPEN SPACE
COUNTY OF SOMERSET	29	171	73.04			06636	00410	15C	LONG HILL RD-OPEN SPACE
COUNTY OF SOMERSET	30	171	77			07005	03799	15C	430 LONG HILL RD-OPEN SPA
COUNTY OF SOMERSET	30	171	81			06761	02164	15C	LONG HILL RD-OPEN SPACE
COUNTY OF SOMERSET	30	171	82			06090	03305	15C	LONG HILL RD-OPEN SPACE
COUNTY OF SOMERSET	30	171	83			06090	03312	15C	LONG HILL RD-OPEN SPACE
COUNTY OF SOMERSET	30	171	84			06386	02586	15C	LONG HILL RD-OPEN SPACE
COUNTY OF SOMERSET	30	171	85			05519	01884	15C	LONG HILL RD-OPEN SPACE
COUNTY OF SOMERSET	30	171	86			06386	02593	15C	LONG HILL RD-OPEN SPACE
COUNTY OF SOMERSET	30	171	87			05077	03780	15C	450 LONG HILL ROAD
COUNTY OF SOMERSET	30	171	88.02			06067	02853	15C	LONG HILL RD-OPEN SPACE
COUNTY OF SOMERSET	30	171	89			05080	02380	15C	LONG HILL RD-EXEMPT
COUNTY OF SOMERSET	30	171	90			05080	02380	15C	LONG HILL RD - EXEMPT
COUNTY OF SOMERSET	30	171	91			06386	02605	15C	LONG HILL RD - OPEN SPACE
COUNTY OF SOMERSET	30	171	92			06386	02593	15C	LONG HILL RD - OPEN SPACE
COUNTY OF SOMERSET	30	171	93.01			05115	00155	15C	MONTGOMERY RD - EXEMPT

Name of Owner Additional Owners	Page No.	Block No	Lot No.	Lot Qualifier	Account No.	Deed Book	Deed Page	Class	Property Location
COUNTY OF SOMERSET	31	171	94			06386	02612	15C	LONG HILL RD - OPEN SPACE
COUNTY OF SOMERSET	31	171	95			05564	02829	15C	MONTGOMERY RD - EXEMPT
COUNTY OF SOMERSET	31	171	105.02			06702	02237	15C	MONTGOMERY RD -OPEN SPACE
COUNTY OF SOMERSET	31	171	106			06985	02558	15C	723 MONTGOMERY RD
COUNTY OF SOMERSET	31	171	107			06985	02558	15C	721 MONTGOMERY ROAD
COUNTY OF SOMERSET	31	171	112.03			06729	02845	15C	DAVIDS LN - OPEN SPACE
COUNTY OF SOMERSET	31	173	5.09			02346	00818	15C	270 ZION ROAD
COUNTY OF SOMERSET	31	173	7.01			02340	00454	15C	WERTSVILLE ROAD
COUNTY OF SOMERSET	31	173	8.02			06866	01227	15C	WERTSVILLE RD -OPEN SPACE
COUNTY OF SOMERSET	31	173	15			07028	02390	15C	ZION ROAD - OPEN SPACE
COUNTY OF SOMERSET	31	173	17			06350	02500	15C	284 ZION RD - EXEMPT
COUNTY OF SOMERSET	31	173	19			02289	00595	15C	ZION RD - OPEN SPACE
COUNTY OF SOMERSET	31	173	20.01			06214	02280	15C	ZION RD - OPEN SPACE
COUNTY OF SOMERSET	32	173	30			05092	03078	15C	8 CLARK LANE
COUNTY OF SOMERSET	32	173	32			02309	00287	15C	CLARK LANE
COUNTY OF SOMERSET	32	173	34			05390	02756	15C	ZION ROAD
COUNTY OF SOMERSET	32	173	35			05390	02756	15C	ZION ROAD
COUNTY OF SOMERSET	32	173	36			05503	02247	15C	CLARK LANE - EXEMPT
COUNTY OF SOMERSET	32	173	41			05503	02247	15C	338 ZION ROAD
COUNTY OF SOMERSET	32	173	55.01			05900	02179	15C	E LONGHILL RD - EXEMPT
COUNTY OF SOMERSET	32	173	55.03			06201	00539	15C	E LONG HILL RD - EXEMPT
COUNTY OF SOMERSET	32	174	7			01955	00001	15C	AMWELL RD - EXEMPT
COUNTY OF SOMERSET	32	174	7.02			02155	00332	15C	712 AMWELL ROAD
COUNTY OF SOMERSET	32	174	14.01			01926	00390	15C	AMWELL RD - EXEMPT
COUNTY OF SOMERSET	32	174	34			05082	01639	15C	EAST MOUNTAIN ROAD
COUNTY OF SOMERSET	33	174	39.05			02174	00808	15C	EAST MOUNTAIN ROAD
COUNTY OF SOMERSET	33	174	67.01			05228	01387	15C	EAST OF ZION ROAD
COUNTY OF SOMERSET	33	174	93.02			06713	03119	15C	ZION ROAD
COUNTY OF SOMERSET	33	174	114			05866	02999	15C	ZION ROAD
COUNTY OF SOMERSET	33	174	143			05121	02856	15C	ZION ROAD
COUNTY OF SOMERSET	33	174	149.01	X		02230	00491	15C	LONG HILL ROAD
COUNTY OF SOMERSET	33	174	150			05157	03032	15C	353 LONG HILL ROAD
COUNTY OF SOMERSET	33	174	156.01			02237	00835	15C	HELD LANE
COUNTY OF SOMERSET	34	174	169			06164	01338	15C	ZION ROAD
COUNTY OF SOMERSET	34	174	195			06251	02599	15C	300 DUTCHTOWN ROAD
COUNTY OF SOMERSET	34	174	201			06844	03723	15C	471 LONG HILL ROAD
COUNTY OF SOMERSET	34	174	201.01			06844	03723	15C	LONG HILL ROAD
COUNTY OF SOMERSET	34	174	207			05341	02065	15C	LONG HILL ROAD
COUNTY OF SOMERSET	34	174.04	19			02156	00623	15C	MURRAY DR - OPEN SPACE
COUNTY OF SOMERSET	35	175	26.02			06390	03002	15C	SOUTH BRANCH ROAD
COUNTY OF SOMERSET	35	175	36.05			06257	01488	15C	EAST MOUNTAIN ROAD
COUNTY OF SOMERSET	35	175	37			02053	00517	15C	EAST MOUNTAIN ROAD
COUNTY OF SOMERSET	35	175	39.01			06981	01283	15C	PLEASANT VIEW ROAD
COUNTY OF SOMERSET	35	175	39.05			06390	03009	15C	AMWELL ROAD
COUNTY OF SOMERSET	37	176	1.01			02053	00517	15C	MOUNTAIN VIEW ROAD
COUNTY OF SOMERSET	37	176	3.02			02174	00822	15C	EAST MOUNTAIN ROAD
COUNTY OF SOMERSET	37	176	5			02036	00078	15C	EAST MOUNTAIN ROAD
COUNTY OF SOMERSET	37	176	5.02			02109	00043	15C	EAST MOUNTAIN ROAD
COUNTY OF SOMERSET	37	176	10			02076	00828	15C	MOUNTAIN VIEW ROAD
COUNTY OF SOMERSET	37	176	10.01			02036	00078	15C	MOUNTAIN VIEW ROAD
COUNTY OF SOMERSET	37	176	14			06373	01303	15C	PLEASANT VIEW ROAD
COUNTY OF SOMERSET	37	176	14.01			06589	01172	15C	PLEASANT VIEW ROAD
COUNTY OF SOMERSET	38	176	14.02			02036	00086	15C	PLEASANT VIEW ROAD
COUNTY OF SOMERSET	38	176	15.02			06589	01172	15C	PLEASANT VIEW ROAD
COUNTY OF SOMERSET	38	176	16			06589	01172	15C	466 EAST MOUNTAIN ROAD
COUNTY OF SOMERSET	38	176	16.01			06589	01172	15C	EAST MOUNTAIN ROAD
COUNTY OF SOMERSET	38	177	23.04			06206	03197	15C	ROUTE 206
COUNTY OF SOMERSET	40	183.01	1.01					15C	HAMILTON ROAD
COUNTY OF SOMERSET	41	198	2.02					15C	AMWELL ROAD-BASIN
COUNTY OF SOMERSET	42	198.02	1.02					15C	AMWELL ROAD
COUNTY OF SOMERSET	45	203.05	1.02					15C	HILLSBOROUGH ROAD
COURTYARD AT AMWELL CONDOMINIUM	21	163.05	100		P0001			15F	491 AMWELL ROAD
DAVIS, EDWARD J & LINDA A	43	199	134			01402	00451	15F	14 GARRETSON LANE
DEVEREUX FOUNDATION,WOODBURY COMM	33	174	140			02280	00050	15D	371 ZION ROAD
DEVEREUX FOUNDATION	10	90	5			05235	00106	15D	212 SOUTH 20TH ST
DEVEREUX FOUNDATION	24	165	11	X				15F	124 WERTSVILLE ROAD
DEVEREUX FOUNDATION	35	175	41.01			05260	03852	15D	201 MOUNTAIN VIEW ROAD

Taxing District 10 Hillsborough Twp

Name of Owner Additional Owners	Page No.	Block No	Lot No.	Lot Qualifier	Account No.	Deed Book	Deed Page	Class	Property Location
DI FABRIZIO, ANTHONY G & CHRISTINA	19	153.05	22122			06730	02372	15F	220 BROOKSIDE LANE
DIMA, THEODORE & DIANE L, TRUSTEES	47	203.18	18			07335	01912	15F	9 WALNUT GROVE ROAD
DROZD, RAYMOND E & PATRICIA A	9	65.04	15			01412	00059	15F	11 MAGDA LANE
DUKE FARMS FOUNDATION	8	49	1	X		05339	01314	15D	DUKES PARKWAY WEST
DUKE FARMS FOUNDATION	8	49	3	X				15D	80 ROUTE 206
DUKE FARMS FOUNDATION	8	49	3.01			05337	03348	15D	90 ROUTE 206
DUKE FARMS FOUNDATION	12	142	9	X				15D	1104 & 1112 DUKES PRKWAY W
ENABLE, INC	11	141.01	3			07069	01436	15D	10 MALLARD ROAD
FAITH LUTHERAN CHURCH OF HILLSBORO	22	163.09	1.02					15D	381 SOUTH BRANCH ROAD
FAITH LUTHERAN CHURCH	18	152.07	14					15D	15 LINDSTROM DRIVE
FELLOWSHIP BIBLE CHURCH OF HILLS	22	163.13	14			00000	00000	15D	109 NEW AMWELL ROAD
FELLOWSHIP BIBLE CHURCH OF HILLS	22	163.13	15					15D	109 NEW AMWELL ROAD
FIRST MT ZION METHODIST CHURCH	27	169	48			01365	00553	15D	478 LONG HILL ROAD
FIRST UNITED METHODIST CHURCH	36	175.11	20			05365	01900	15D	14 MARSHALL ROAD
GATEWAY ASSOCS OF HILLSBOROUGH LLC	11	141.06	1	P0001				15F	1 KULINA CIRCLE
GATEWAY ASSOCS OF HILLSBOROUGH LLC	12	141.06	12	P0002				15F	2 CARNEY COURT
GEISE, JAMES WILLAIM & KAREN	1	5	43			06568	01154	15F	869 AMWELL ROAD
GENERAL SERVICES ADMINISTRATION	12	142	23			00000	00000	15C	152 ROUTE 206 SOUTH
GENERAL SERVICES ADMINISTRATION	12	142	23.06					15C	ROYCEFIELD ROAD
GENERAL SERVICES ADMINISTRATION	13	143	9					15C	ROYCEFIELD ROAD
GENG, JOSEPH S & JUDITH A TRUSTEES	34	174.04	13			06336	02425	15F	32 STARVIEW DRIVE
GIRL SCOUTS HEART OF NEW JERSEY,INC	28	171	6.01					15D	WERTSVILLE RD-EXEMPT
GIRL SCOUTS HEART OF NEW JERSEY,INC	28	171	13					15D	MONTGOMERY RD-EXEMPT
GIRL SCOUTS HEART OF NEW JERSEY,INC	29	171	62.01					15D	605 MONTGOMERY ROAD
GLEN COMMUNITY ASSOCIATION	23	163.22	43	P0002				15F	AMWELL ROAD
GLEN DEVELOPERS INC.	23	163.21	5	P0001		01515	00403	15F	GLEN
GLEN DEVELOPERS INC.	23	163.22	5	P0001				15F	BLOOMINGDALE DRIVE
GLEN DEVELOPERS INC.	23	163.22	6	P0004				15F	BLOOMINGDALE DRIVE
GLEN HILLS INC	23	163.21	4	P0001		01926	00859	15F	BLOOMINGDALE DRIVE
GLEN HILLS INC	23	163.21	7	P0002				15F	BLOOMINGDALE DRIVE
GLEN HILLS INC	23	163.22	4	P0003		01926	00859	15F	47 BLOOMINGDALE DRIVE
GOLD, ANDREW L & DOREEN S	11	140.02	84			06040	02811	15F	3 BOYD BOULEVARD
HARLINGEN REF CHURCH CEMETERY	39	180.01	42					15E	ROUTE 206
HEARTHSTONE @ HILLSBOROUGH COMUNITY	11	140.01	64	P0001		06976	00318	15F	WATERMAN LANE
HEARTHSTONE @ HILLSBOROUGH COMUNITY	11	140.02	65	P0001				15F	WEBER AVENUE
HEARTHSTONE @ HILLSBOROUGH COMUNITY	11	140.02	83.01	P0001				15F	WEBER AVENUE
HERITAGE GREENS HOMEOWNERS ASSOC	16	151.03	40	P0001		02009	00409	15F	AUTEN ROAD
HILLS POINTE ASSOC C/O CARDINALVILG	44	200.06	2	P0001		05004	00803	15F	10 CHANDLER COURT
HILLSBOROUGH MUNICIPAL UTIL AUTH	5	27	3			01464	00177	15C	37 NINTH STREET
HILLSBOROUGH MUNICIPAL UTIL AUTH	5	27	10			01464	00177	15C	TENTH STREET
HILLSBOROUGH MUNICIPAL UTIL AUTH	10	110	1					15C	2191 HARRISON STREET
HILLSBOROUGH MUNICIPAL UTIL AUTH	10	111	1					15C	HARRISON STREET
HILLSBOROUGH MUNICIPAL UTIL AUTH	10	111	2			01816	00463	15C	HARRISON STREET
HILLSBOROUGH MUNICIPAL UTIL AUTH	10	111	3					15C	2192 HARRISON STREET
HILLSBOROUGH MUNICIPAL UTIL AUTH	10	112	1			01720	00503	15C	GARFIELD STREET
HILLSBOROUGH MUNICIPAL UTIL AUTH	10	112	3			01720	00503	15C	GARFIELD STREET
HILLSBOROUGH MUNICIPAL UTIL AUTH	10	121	1.02			01735	00492	15C	HARRISON STREET
HILLSBOROUGH MUNICIPAL UTIL AUTH	10	121	1.03					15C	2193 HARRISON STREET
HILLSBOROUGH MUNICIPAL UTIL AUTH	10	121	1.06					15C	LINCOLN AVENUE
HILLSBOROUGH MUNICIPAL UTIL AUTH	14	148	19.12			01453	00375	15C	HODGE ROAD
HILLSBOROUGH MUNICIPAL UTIL AUTH	18	152.04	13			05131	02192	15C	FIELDHEDGE DR-SEWER TREAT
HILLSBOROUGH MUNICIPAL UTIL AUTH	20	155	26					15C	MEADOWBROOK DRIVE
HILLSBOROUGH MUNICIPAL UTIL AUTH	52	206.01	11.01			05131	02227	15C	1361 MILLSTONE RIVER ROAD
HILLSBOROUGH MUNICIPAL UTIL AUTH	52	206.01	11.02			05131	02227	15C	2067 MILLSTONE RIVER ROAD
HILLSBOROUGH OFFICE CONDOS INC	42	199	2	P0001		01979	00400	15F	TOWNE CENTER DRIVE
HILLSBOROUGH TOWNSHIP	41	198	2	Q0528		07416	01283	15C	HAMILTON ROAD
HILLSBOROUGH TOWNSHIP	41	198.01	1	Q0528		07416	01283	15C	AMWELL ROAD
HILLSBOROUGH TOWNSHIP	42	198.02	1.01	Q0528		07416	01283	15C	AMWELL ROAD
HILLSBOROUGH TOWNSHIP	43	199.02	1	Q0528		07416	01283	15C	HAMILTON ROAD
HILLSBOROUGH TWP BOARD OF ED	20	155	42					15A	SOUTH TRIANGLE ROAD
HILLSBOROUGH TWP BOARD OF EDUCATION	2	6	4					15A	425 WOODFERN ROAD
HILLSBOROUGH TWP BOARD OF EDUCATION	11	129	1.01			01942	00625	15A	SUNNYMEAD ROAD
HILLSBOROUGH TWP BOARD OF EDUCATION	15	150	10			02107	00871	15A	281 AUTEN ROAD
HILLSBOROUGH TWP BOARD OF EDUCATION	23	163.21	21					15A	AUTEN ROAD
HILLSBOROUGH TWP BOARD OF EDUCATION	38	177.02	1.01					15A	470 AMWELL ROAD
HILLSBOROUGH TWP BOARD OF EDUCATION	38	177.02	1.02			01966	00667	15A	AMWELL ROAD
HILLSBOROUGH TWP BOARD OF EDUCATION	43	199	53.01					15A	407 AMWELL ROAD

Name of Owner Additional Owners	Page No.	Block No	Lot No.	Lot Qualifier	Account No.	Deed Book	Deed Page	Class	Property Location
HILLSBOROUGH TWP BOARD OF EDUCATION	43	199	54					15A	435 ROUTE 206
HILLSBOROUGH TWP BOARD OF EDUCATION	46	203.08	5.01					15A	401 SOUTH WOODS ROAD
HILLSBOROUGH TWP BOARD OF EDUCATION	51	205.50	32.01			01683	00016	15A	301 AMSTERDAM DRIVE
HILLSBOROUGH VILLAGE I	20	153.19	1	P0001		01341	00343	15F	HILLSBOROUGH VILLAGE
HILLSBOROUGH VOL FIRE CO 1	6	35	1	X				15D	20 EQUATOR AVENUE
HILLSBOROUGH VOL FIRE CO 1	7	35	2			01455	00608	15D	FIRST STREET
HILLSBOROUGH VOL FIRE CO 1	7	35	3			01455	00608	15D	FIRST STREET
HILLSBOROUGH VOL FIRE CO 2	39	181	3	X		06088	03140	15D	375 ROUTE 206
HILLSBOROUGH VOL FIRE CO 3	49	205.03	26					15D	324 WOODS ROAD
HOLY GHOST CARPATHO RUSSIAN CHURCH	40	183	20	X				15E	MILLSTONE RIVER ROAD
HUGGINS, CHARLES S & DORIS J	23	163.21	4	C4821		02220	00260	15F	48-21 BLOOMINGDALE DRIVE
HUNTERDON BIBLE CHAPEL INC	13	145.02	15			01782	00494	15D	1321 ORCHARD DRIVE
HUNTINGTON PARK C/O RCP MGT	39	178.02	24.01	P0002				15F	HUNTINGTON PARK
HUNTINGTON PARK ASSOC C/O RCP MGT	39	178.01	24.01	P0001				15F	HUNTINGTON PARK
HUNTINGTON PARK ASSOC C/O RCP MGT	39	178.02	24.02	P0003				15F	HUNTINGTON PARK
HUNTINGTON PARK ASSOCIATION	39	178.02	330	P0004		06772	02121	15F	GREENFIELD LAND
IRON PEAK LAND ASSOCIATES, LLC	35	175	23.01	X		00000	00000	15F	137 MOUNTAIN VIEW ROAD
JENKINS, LONELL & TANGIE	17	151.15	103			05210	03357	15F	77 HAVERFORD COURT
JERNIGAN, JAMES & JENNIFER	8	64	6			06083	02883	15F	138 TAYLOR AVENUE
JILL COURT ASSOCIATES II, LLC	43	200.05	7.01	P0004				15F	4 JILL COURT
JILL COURT ASSOCIATES II, LLC	43	200.05	8.01	P0005				15F	6 JILL COURT
JILL COURT ASSOCIATES II, LLC	43	200.05	13.01	P0006				15F	5 JILL COURT
JONES, MAJOR JR & SUZANNE	44	200.06	2	C0094		06873	00642	15F	94 GABRIEL COURT
JOSWICK, MICHAEL & TARA	9	67	10			06253	00598	15F	2268 CAMPLAIN ROAD
KIERNAN, DENNIS & MACMANUS, BRUCE	20	161	5	X		05744	02053	15F	110 MEADOWBROOK DRIVE
KIMBERWYCK II ASSOC C/O TAYLOR MANG	20	163.04	100	P0001				15F	KIMBERWYCK
KOPAC, ANDREW & NANCY	17	151.09	105			06535	02622	15F	15 CRESTMONT DRIVE
KOWALSKI, MARY	24	164	10					15F	820 AMWELL ROAD
LARKEN ASSOCIATES	43	200.04	3	P0001				15F	10 ILENE COURT
LARKEN ASSOCIATES	43	200.04	4	P0002		01684	00089	15F	14 ILENE COURT
LARKEN ASSOCIATES	43	200.05	4	P0003				15F	15 ILENE COURT
LEAR, PATRICIA E & ANTON J	48	204.03	10			06872	02374	15F	28 FOX CHASE RUN
LEWIS, TERENCE J	51	205.27	8			07089	01678	15F	19 LA TOURELLE DRIVE
LOCALIO, DALE & ARNA	7	36	3	X				15F	254 SOUTH BRANCH ROAD
LOFTEN, PHYLLIS M	13	145.02	21			01562	00118	15F	1287 ORCHARD DRIVE
LOZITO, THEODORE S & BARBARA A	20	155	13					15F	74 MEADOWBROOK DRIVE
MADRAZO, GASPAR & ANH THO T	38	177.06	4			06776	02845	15F	555 PLEASANT VIEW ROAD
MADURA, JESSICA A & LEVINE, ADAM J	32	174	36			07037	02138	15F	279 EAST MOUNTAIN ROAD
MAJESTIC KNOLLS	16	151	12.95	P0001				15F	ASPEN DRIVE
MANORS ASSOC C/O ACCESS PROP MGMT	39	178	13.75	P0001		01512	00587	15F	THE MANORS
MANVILLE BPOE LODGE NO 2119	9	65.04	1	X		06762	00728	15D	1500 BROOKS BOULEVARD
MARLEY, KEITH & LYNN	14	149.03	55			02050	00213	15F	61 BEECHWOOD CIRCLE
MB HILLSBOROUGH, LLC	21	163.05	101.31	P0001		06990	00088	15F	13 PASSE COURT
MEADOWS ASSOCIATION	21	163.06	2	P0001				15F	MEADOWS
MEADOWS ASSOCIATION	21	163.06	3	P0002				15F	MEADOWS
MEADOWS ASSOCIATION	23	163.13	18	P0003				15F	MEADOWS GEMINI DRIVE
MEADOWS ASSOCIATION	23	163.21	6	P0004				15F	400 AUTEN ROAD
MIDLAND ADULT SERVICES, INC	1	4	3.07			07023	03897	15F	234 HOCKENBURY ROAD
MLECZKO, ZEFIRYN F & VERONICA	5	23	5					15F	12 THIRD STREET
MOUNTAINVIEW ASSOC C/O R GROSSO	38	177	24.02	P0001		00000	00000	15F	856 ROUTE 206
MUSLIM CENTER OF SOMERSET COUNTY	20	162	20.01			06972	00272	15D	26 NEW AMWELL ROAD
NESHANIC CEMETERY ASSOCIATION	3	11	26					15E	OFF AMWELL ROAD
NESHANIC REFORMED CHURCH CEMETERY	37	175.18	30					15E	AMWELL ROAD
NESHANIC REFORMED CHURCH	3	11	16			06322	02500	15D	715 AMWELL ROAD
NJ DEPT OF TRANSPORTATION	18	153	11			07153	03012	15C	386 TRIANGLE ROAD
OFFICE CONDOMINIUM DEV CORP NO 1	18	152.06	34	P0001		05208	01819	15F	OMNI DRIVE OFFICE COND
OFFICE CONDOMINIUM DEV. CORP NO. 1	18	152.06	27.01	P0001				15F	OFFICE CONDOMINIUM
PAGAN, DAVID & ANNA	41	191	16.02			07024	01776	15F	1171 MILLSTONE RIVER RD
PAT RICHARD, LLC	12	142	23.10	P0001		05163	02866	15F	330 ROYCEFIELD ROAD
PEAVEY, MORRIS J JR.,	21	163.08	1	C2404		07273	02769	15F	911-B2 MERRITT DRIVE
PIAZZA, JOSEPH	14	145.03	31			06731	02126	15F	25 BRUSLER PLACE
POLISH FALCONS OF AMERICA CORP	11	141	7	X		06213	02045	15D	140 FALCON ROAD
POLISH R C SACRED HEART CHURCH	40	183	29.01					15E	MILLSTONE RIVER ROAD
PRITCHETT, HAROLD L & MARY W	17	151.08	17			01892	00156	15F	11 CRAMMER LANE
REFORMED CHURCH AT SOUTH BRANCH	4	14	6					15D	RIVER ROAD
REFORMED CHURCH OF SOUTH BRANCH	13	145.02	13					15D	870 RIVER ROAD
REFORMED CHURCH OF SOUTH BRANCH	13	145.02	14					15D	890 RIVER ROAD

Name of Owner Additional Owners	Page No.	Block No	Lot No.	Lot Qualifier	Account No.	Deed Book	Deed Page	Class	Property Location
ROBIN ROAD VILLAGE/COMMON	20	153.13	1	P0001				15F	ROBIN ROAD VILLAGE
ROTHSTEIN, EDWARD M	23	163.22	6	C2342		05689	03471	15F	23 BLOOMINGDALE DRIVE 4B
SANTOSTEFANO, MICHAEL	41	196	7			01936	00732	15F	6 ONKA DRIVE
SERV PROPERTIES & MANAGEMENT INC	9	65	47			06607	02677	15D	22 SHERWOOD CLOSE
SETTLE, ELIZABETH K	11	141	112			07265	02679	15F	13 POTTER ROAD
SHOULDIS, RAYMOND	39	178.02	289			07119	03878	15F	53 WHITEHALL COURT
SOMERSET COUNTY IMPR AUTHORITY	3	12	13			07048	02981	15C	AMWELL ROAD
SOMERSET COUNTY IMPR AUTHORITY	12	142	23.02			06100	03404	15C	360 ROYCEFIELD ROAD
SOMERSET COUNTY IMPR AUTHORITY	35	175	39.02			07048	02981	15C	PLEASANT VIEW ROAD
SOMERSET COUNTY IMPR AUTHORITY	37	175.18	39.04			07048	02981	15C	38 EAST MOUNTAIN ROAD
SOMERSET COUNTY IMPR AUTHORITY	44	201	9			07073	00439	15C	HILLSBOROUGH ROAD
SOMERSET COUNTY PARK COMMISSION	33	174	80.01			02210	00746	15C	EAST MOUNTAIN ROAD
SOMERSET COUNTY	34	174	202			07216	00305	15C	451 LONG HILL ROAD
SOMERSET PARK CONDOMINIUM ASSOC	21	163.08	1	P0001				15F	MARSHALL ROAD
SOMERSET PARK CONDOMINIUM ASSOC	21	163.08	9	P0002				15F	GEMINI DRIVE
SOMERSET PARK CONDOMINIUM ASSOC	22	163.08	12	P0003				15F	GEMINI DRIVE
SOMERSET PARK CONDOMINIUM ASSOC	22	163.08	16	P0004				15F	GEMINI DRIVE
SOMERSET PARK CONDOMINIUM ASSOC	22	163.09	6	P0005				15F	MARSHALL ROAD
SOMERSET VALLEY PLAYERS	3	11	23			01428	00796	15D	689 AMWELL ROAD
SOMERSET VALLEY YOUNG MEN'S ASSOCIA	3	12	22			01952	00596	15D	19 EAST MOUNTAIN ROAD
ST MARY & ST ATHANASIUS COPTIC ORTH	11	141	31.01	X		06798	02987	15D	211 ROUTE 206
ST MARY GREEK CATHOLIC CHURCH	9	65.04	3	X				15D	1900 BROOKS BOULEVARD
ST PETER & PAUL ORTHODOX CHURCH	40	183.01	39					15E	1166 MILLSTONE RIVER RD
STARBARE ASSOCIATES LP	8	51	4	P0001		02224	00093	15F	COURTYARD
STATE OF N J DEPT OF CONS & ECO DEV	41	191	25					15C	ALLEY LANE
STATE OF N J DEPT OF CONS & ECO DEV	51	206	1					15C	MILLSTONE RIVER ROAD
STATE OF NJ DEPT OF ENV PROT	51	206	2			01561	00470	15C	MILLSTONE RIVER ROAD
STATE OF NJ DEPT OF CONS & ECO DEV	41	191	21.01					15C	MILLSTONE RIVER ROAD
STATE OF NJ DEPT OF CONS & ECO DEV	51	206	3					15C	MILLSTONE RIVER ROAD
STATE OF NJ DEPT OF CONS & ECO DEV	52	206.01	13					15C	MILLSTONE RIVER ROAD
STATE OF NJ DEPT OF ENV PROT	1	1	1			02317	00216	15C	442 THREE BRIDGES ROAD
STATE OF NJ DEPT OF ENV PROT	1	1	2			02317	00216	15C	430 THREE BRIDGES ROAD
STATE OF NJ DEPT OF ENV PROT	1	1	9			02317	00216	15C	336 THREE BRIDGES ROAD
STATE OF NJ DEPT OF ENV PROT	1	2	1			02317	00216	15C	THREE BRIDGES ROAD
STATE OF NJ DEPT OF ENV PROT	1	2	2			02317	00216	15C	THREE BRIDGES ROAD
STATE OF NJ DEPT OF ENV PROT	4	14	1					15C	871 RIVER ROAD
STATE OF NJ DEPT OF ENV PROT	4	14	2.01					15C	RIVER ROAD
STATE OF NJ DEPT OF ENV PROT	4	14	3					15C	873 RIVER ROAD
STATE OF NJ DEPT OF ENV PROT	4	14	5					15C	RIVER ROAD
STATE OF NJ DEPT OF ENV PROT	5	14	7.01					15C	RIVER ROAD
STATE OF NJ DEPT OF ENV PROT	5	14	8.01					15C	RIVER ROAD
STATE OF NJ DEPT OF ENV PROT	5	14	10					15C	RIVER ROAD
STATE OF NJ DEPT OF ENV PROT	5	14	10.02					15C	RIVER ROAD
STATE OF NJ DEPT OF ENV PROT	5	14	10.03					15C	RIVER ROAD
STATE OF NJ DEPT OF ENV PROT	5	14	11					15C	RIVER ROAD
STATE OF NJ DEPT OF ENV PROT	5	14	13					15C	RIVER ROAD
STATE OF NJ DEPT OF ENV PROT	7	48	11.06					15C	RIVER ROAD
STATE OF NJ DEPT OF ENV PROT	7	48	14.01					15C	RIVER ROAD
STATE OF NJ DEPT OF ENV PROT	7	48	16					15C	RIVER ROAD
STATE OF NJ DEPT OF ENV PROT	8	48	16.01					15C	RIVER ROAD
STATE OF NJ DEPT OF ENV PROT	8	48	19					15C	RIVER ROAD
STATE OF NJ DEPT OF ENV PROT	8	48	20					15C	RIVER ROAD
STATE OF NJ DEPT OF ENV PROT	13	145.02	9			01322	00225	15C	RIVER ROAD
STATE OF NJ DEPT OF ENV PROT	40	191	1					15C	MILLSTONE RV RD
STATE OF NJ DEPT OF ENV PROT	40	191	15					15C	MILLSTONE RIVER ROAD
STATE OF NJ DEPT OF ENV PROT	41	191	16.03					15C	MILLSTONE RV RD
STATE OF NJ DEPT OF ENV PROT	41	191	17.02			01381	00201	15C	MILLSTONE RIVER ROAD
STATE OF NJ DEPT OF ENV PROT	41	191	17.03					15C	MILLSTONE RIVER ROAD
STATE OF NJ DEPT OF ENV PROT	41	191	18.01					15C	MILLSTONE RIVER ROAD
STATE OF NJ DEPT OF ENV PROT	41	191	19.01					15C	MILLSTONE RIVER ROAD
STATE OF NJ DEPT OF ENV PROT	41	191	22.01					15C	MILLSTONE RIVER ROAD
STATE OF NJ DEPT OF ENV PROT	41	191	26.24					15C	MILLSTONE RIVER ROAD
STATE OF NJ DEPT OF ENV PROT	51	206	4			01561	00468	15C	MILLSTONE RIVER ROAD
STATE OF NJ DEPT OF ENV PROT	51	206	5					15C	MILLSTONE RIVER ROAD
STATE OF NJ DEPT OF ENV PROT	51	206	6					15C	MILLSTONE RIVER ROAD
STATE OF NJ DEPT OF ENV PROT	52	206	7.01			01376	00610	15C	MILLSTONE RIVER ROAD
STATE OF NJ DEPT OF ENV PROT	52	206.01	7					15C	MILLSTONE RIVER ROAD

Name of Owner Additional Owners	Page No.	Block No	Lot No.	Lot Qualifier	Account No.	Deed Book	Deed Page	Class	Property Location
STATE OF NJ DEPT OF ENV PROT	52	206.01	10					15C	MILLSTONE RIVER ROAD
STATE OF NJ DEPT OF ENV PROT	52	206.01	11					15C	MILLSTONE RIVER ROAD
STATE OF NJ DEPT OF ENV PROT	52	206.01	12					15C	MILLSTONE RIVER ROAD
STATE OF NJ DEPT OF ENV PROT	52	206.01	12.01					15C	MILLSTONE RIVER ROAD
STATE OF NJ DEPT OF ENV PROT	52	206.01	12.02					15C	MILLSTONE RIVER ROAD
STATE OF NJ DEPT OF ENV PROT	52	206.01	12.03					15C	MILLSTONE RIVER ROAD
STATE OF NJ DEPT OF ENV PROT	52	206.01	14					15C	MILLSTONE RIVER ROAD
STATE OF NJ DEPT OF ENV PROT	52	206.01	15					15C	MILLSTONE RIVER ROAD
STATE OF NJ DEPT OF TRANS	8	51	6					15C	55 ROUTE 206 SOUTH
STATE OF NJ DEPT OF TRANS	8	65	7					15C	111 ROUTE 206 SOUTH
STATE OF NJ DEPT OF TRANS	9	65	8			02154	00576	15C	113 ROUTE 206 SOUTH
STATE OF NJ DEPT OF TRANS	9	66	1.03			06153	03730	15C	OLD CAMPLAIN ROAD
STATE OF NJ DEPT OF TRANS	11	141	34.01			00000	00000	15C	ROUTE 206 SOUTH
STATE OF NJ DEPT OF TRANS	18	152.06	31			05939	03637	15C	VALLEY ROAD
STATE OF NJ DEPT OF TRANS	18	153	12			07106	00776	15C	390 TRIANGLE ROAD
STATE OF NJ DEPT OF TRANS	40	181	4			01555	00599	15C	ROUTE 206
STATE OF NJ DEPT OF TRANS	40	181	6.01			06088	03140	15C	HAMILTON ROAD
STATE OF NJ DEPT OF TRANS	42	199	9			06209	01364	15C	28 HAMILTON ROAD
STATE OF NJ DEPT OF TRANS	42	199	10			05644	00339	15C	30 HAMILTON ROAD
STATE OF NJ DEPT OF TRANS	42	199	10.01			06209	01364	15C	HAMILTON ROAD
STATE OF NJ DEPT OF TRANS	42	199	22.01			02193	00893	15C	WILLOW ROAD
STATE OF NJ DEPT OF TRANS	42	199	41			02147	00014	15C	367 AMWELL ROAD
STATE OF NJ DEPT OF TRANS	42	199	42			02188	00428	15C	369 AMWELL ROAD
STATE OF NJ DEPT OF TRANS	42	199	43			02201	00394	15C	371 AMWELL ROAD
STATE OF NJ DEPT OF TRANS	42	199	43.02			02354	00033	15C	AMWELL ROAD(BY PASS)
STATE OF NJ DEPT OF TRANS	42	199	44.02					15C	AMWELL ROAD(BY PASS)
STATE OF NJ DEPT OF TRANS	43	200.05	10.01					15C	JILL COURT
STATE OF NJ DEPT OF TRANS	43	200.05	11.01					15C	JILL COURT
STATE OF NJ DEPT OF TRANS	44	200.10	1.02			05013	01209	15C	AMWELL RD - BYPASS
STATE OF NJ DEPT OF TRANS	44	200.10	3			02085	00893	15C	AMWELL RD - BYPASS
STATE OF NJ DEPT OF TRANS	44	200.10	11.08			06101	02229	15C	REAR STEINMETZ RD-BYPASS
STATE OF NJ DEPT OF TRANS	44	200.10	12			02226	00745	15C	STEINMETZ RD-BYPASS
STATE OF NJ DEPT OF TRANS	44	200.10	22.02					15C	RAIDER BLVD - BYPASS
STATE OF NJ DEPT OF TRANS	44	200.10	30					15C	HOMESTEAD RD - BYPASS
STATE OF NJ DEPT OF TRANS	44	200.10	32.02					15C	HOMESTEAD ROAD
STATE OF NJ DEPT OF TRANS	44	201	3.01					15C	HOMESTEAD ROAD
STATE OF NJ DEPT OF TRANS	44	201	10			00000	00000	15C	103 HILLSBOROUGH ROAD
STATE OF NJ DEPT OF TRANS	45	202	4.01			06433	01943	15C	ROUTE 206
STATE OF NJ DEPT OF TRANS	45	202	6					15C	HILLSBOROUGH ROAD
STATE OF NJ DEPT OF TRANS	45	202	20.01					15C	TOWNSHIP LINE RD-BYPASS
STATE OF NJ DEPT OF TRANS	45	202	20.010					15C	TOWNSHIP LINE RD-BYPASS
STATE OF NJ DEPT OF TRANS	45	202	21			02185	00465	15C	150 TOWNSHIP LINE ROAD
STATE OF NJ DEPT OF TRANSPORTATION	12	142.03	1			07229	01149	15C	ROUTE 206 SOUTH
STATE OF NJ DEPT OF TRANSPORTATION	12	142.03	2			07229	01149	15C	ROUTE 206 SOUTH
STATE OF NJ DEPT OF TRANSPORTATION	13	142.03	3					15C	9 VALLEY ROAD
STATE OF NJ DEPT OF TRANSPORTATION	18	153	13.01			07235	03066	15C	302 ROUTE 206 SOUTH
STATE OF NJ DEPT OF TRANSPORTATION	18	153.02	4			07227	01074	15C	ROUTE 206 - STATE OWNED
STATE OF NJ DEPT TRANS	45	202	3			06431	00127	15C	ROUTE 206
STATE OF NJ	9	65.04	2.01					15C	BROOKS BOULEVARD
TAIWANESE/AMERICAN FELLOWSHIP	39	178.02	443			06945	00361	15D	770 ROUTE 206
TEMPLE BETH EL	8	58	1.02		X			15D	67 ROUTE 206 SOUTH
TOWN CENTER ESTATES ASSOCIATION	18	153	49		P0001			15F	TOWN CENTER ESTATES
TOWN CENTER ESTATES ASSOCIATION	19	153.02	5		P0001			15F	TOWN CENTER ESTATES
TOWNSHIP OF HILLSBOROUGH	1	2	3			01467	00149	15C	THREE BRIDGES ROAD
TOWNSHIP OF HILLSBOROUGH	1	5	37.01			02167	00151	15C	AMWELL ROAD
TOWNSHIP OF HILLSBOROUGH	2	8	4			05892	03556	15C	RIVER ROAD
TOWNSHIP OF HILLSBOROUGH	2	8	9			01404	00159	15C	RIVER ROAD
TOWNSHIP OF HILLSBOROUGH	3	10	3					15C	RIVERSIDE DRIVE
TOWNSHIP OF HILLSBOROUGH	3	11	1			05421	01101	15C	MILL LANE
TOWNSHIP OF HILLSBOROUGH	3	11	13.02			06170	03792	15C	RIVER ROAD
TOWNSHIP OF HILLSBOROUGH	3	12	4					15C	CLAWSON AVENUE
TOWNSHIP OF HILLSBOROUGH	3	12	5			06421	01154	15C	CLAWSON AVENUE
TOWNSHIP OF HILLSBOROUGH	3	12	21			01372	00149	15C	SOUTH BRANCH ROAD
TOWNSHIP OF HILLSBOROUGH	4	12	23					15C	21 EAST MOUNTAIN ROAD
TOWNSHIP OF HILLSBOROUGH	4	12	26.01		X	06576	03039	15C	29 EAST MOUNTAIN ROAD
TOWNSHIP OF HILLSBOROUGH	4	12	28.01			06576	03039	15C	41 EAST MOUNTAIN ROAD
TOWNSHIP OF HILLSBOROUGH	4	12	29.01			06576	03039	15C	45 EAST MOUNTAIN ROAD









Name of Owner Additional Owners	Page No.	Block No	Lot No.	Lot Qualifier	Account No.	Deed Book	Deed Page	Class	Property Location
TOWNSHIP OF HILLSBOROUGH	4	12	33			06576	03039	15C	MILL LANE
TOWNSHIP OF HILLSBOROUGH	4	12	47			06576	03039	15C	SOUTH BRANCH ROAD
TOWNSHIP OF HILLSBOROUGH	4	13.01	4.18					15C	NORZ DRIVE
TOWNSHIP OF HILLSBOROUGH	4	13.01	7.02			05799	03319	15C	SOUTH BRANCH ROAD
TOWNSHIP OF HILLSBOROUGH	4	13.01	40			00000	00000	15C	TENTH STREET
TOWNSHIP OF HILLSBOROUGH	5	20	11					15C	SIXTH STREET
TOWNSHIP OF HILLSBOROUGH	5	23	3.01			01774	00273	15C	SOUTH BRANCH ROAD
TOWNSHIP OF HILLSBOROUGH	5	28	3					15C	EIGHTH STREET
TOWNSHIP OF HILLSBOROUGH	5	29	2					15C	EIGHTH STREET
TOWNSHIP OF HILLSBOROUGH	6	29	4					15C	SEVENTH STREET
TOWNSHIP OF HILLSBOROUGH	6	29	6					15C	HALL AVENUE
TOWNSHIP OF HILLSBOROUGH	6	29	7					15C	HALL AVENUE
TOWNSHIP OF HILLSBOROUGH	6	30	7					15C	SIXTH STREET
TOWNSHIP OF HILLSBOROUGH	6	30	8					15C	HALL AVENUE
TOWNSHIP OF HILLSBOROUGH	6	30	9					15C	40 SEVENTH STREET
TOWNSHIP OF HILLSBOROUGH	6	30	10					15C	SEVENTH STREET
TOWNSHIP OF HILLSBOROUGH	6	30	11					15C	SEVENTH STREET
TOWNSHIP OF HILLSBOROUGH	6	30	12					15C	SEVENTH STREET
TOWNSHIP OF HILLSBOROUGH	6	30	13					15C	SEVENTH STREET
TOWNSHIP OF HILLSBOROUGH	6	34	9					15C	SECOND STREET
TOWNSHIP OF HILLSBOROUGH	6	34	10					15C	SECOND STREET
TOWNSHIP OF HILLSBOROUGH	6	34	12			00000	00000	15C	HALL AVENUE
TOWNSHIP OF HILLSBOROUGH	7	41	8			02039	00709	15C	SIXTH STREET
TOWNSHIP OF HILLSBOROUGH	7	48	11.03			05907	00353	15C	RIVER ROAD
TOWNSHIP OF HILLSBOROUGH	7	48	11.04			01815	00067	15C	RIVER ROAD-BASIN
TOWNSHIP OF HILLSBOROUGH	9	65	22			02221	00492	15C	2016 BROOKS BOULEVARD
TOWNSHIP OF HILLSBOROUGH	9	65.04	6					15C	BROOKS BOULEVARD
TOWNSHIP OF HILLSBOROUGH	9	86	19					15C	CAMPLAIN ROAD
TOWNSHIP OF HILLSBOROUGH	9	86	21.02			07027	02951	15C	ESTELLE STREET
TOWNSHIP OF HILLSBOROUGH	10	90	6.01			07027	02951	15C	SOUTH 20TH STREET
TOWNSHIP OF HILLSBOROUGH	10	90	8					15C	SOUTH 20TH STREET
TOWNSHIP OF HILLSBOROUGH	10	90	15					15C	ESTELLE STREET
TOWNSHIP OF HILLSBOROUGH	10	121	1.08					15C	TYLER STREET
TOWNSHIP OF HILLSBOROUGH	11	141.04	1					15C	ROUTE 206
TOWNSHIP OF HILLSBOROUGH	12	142	23.03					15C	154 ROUTE 206 SOUTH
TOWNSHIP OF HILLSBOROUGH	12	142.02	18			06058	00723	15C	ROUTE 206 & PARK AVENUE
TOWNSHIP OF HILLSBOROUGH	13	143	7.19			01807	00881	15C	VALLEY ROAD
TOWNSHIP OF HILLSBOROUGH	13	143	11.03			01546	00105	15C	ROYCEFIELD ROAD
TOWNSHIP OF HILLSBOROUGH	13	145	49			02349	00498	15C	BEEKMAN LANE
TOWNSHIP OF HILLSBOROUGH	13	145	51			05799	03305	15C	BEEKMAN LANE
TOWNSHIP OF HILLSBOROUGH	13	145.02	16			05799	03297	15C	ORCHARD DRIVE
TOWNSHIP OF HILLSBOROUGH	13	145.02	49			05799	03297	15C	840 RIVER ROAD
TOWNSHIP OF HILLSBOROUGH	14	147	49.14					15C	EYRING RD -BASIN
TOWNSHIP OF HILLSBOROUGH	14	148	1			05799	03311	15C	NEW CENTRE ROAD
TOWNSHIP OF HILLSBOROUGH	14	149.01	1.01					15C	SOUTH BRANCH ROAD
TOWNSHIP OF HILLSBOROUGH	14	149.01	1.02					15C	379 SOUTH BRANCH ROAD
TOWNSHIP OF HILLSBOROUGH	14	149.01	15			01493	00806	15C	NIMROD WAY
TOWNSHIP OF HILLSBOROUGH	14	149.03	1			01432	00101	15C	BEEKMAN LANE
TOWNSHIP OF HILLSBOROUGH	14	149.05	12			01493	00800	15C	ROHILL ROAD
TOWNSHIP OF HILLSBOROUGH	14	149.06	24			01493	00803	15C	ROHILL ROAD
TOWNSHIP OF HILLSBOROUGH	14	149.08	36			02212	00696	15C	APRIL VALLEY DRIVE
TOWNSHIP OF HILLSBOROUGH	15	149.08	41			01450	00025	15C	HAMPSHIRE DRIVE
TOWNSHIP OF HILLSBOROUGH	15	149.08	56			02028	00161	15C	FOSTER STREET
TOWNSHIP OF HILLSBOROUGH	15	149.08	77			01994	00448	15C	295 SOUTH BRANCH ROAD
TOWNSHIP OF HILLSBOROUGH	15	149.08	81			02212	00727	15C	SOUTH BRANCH ROAD
TOWNSHIP OF HILLSBOROUGH	15	149.08	82			02212	00730	15C	SOUTH BRANCH ROAD
TOWNSHIP OF HILLSBOROUGH	15	149.08	83					15C	SOUTH BRANCH ROAD
TOWNSHIP OF HILLSBOROUGH	15	149.12	1					15C	15 LEWIS STREET
TOWNSHIP OF HILLSBOROUGH	15	149.14	13			00000	01432	15C	PETERSON ROAD
TOWNSHIP OF HILLSBOROUGH	15	150	4			02335	00572	15C	AUTEN ROAD
TOWNSHIP OF HILLSBOROUGH	15	150	8			05394	00775	15C	BEEKMAN LANE
TOWNSHIP OF HILLSBOROUGH	15	150.01	18					15C	AUTEN ROAD
TOWNSHIP OF HILLSBOROUGH	15	150.03	15.01					15C	CONARD COURT
TOWNSHIP OF HILLSBOROUGH	16	150.03	22					15C	BENNET ROAD
TOWNSHIP OF HILLSBOROUGH	16	150.04	6					15C	BEEKMAN LANE
TOWNSHIP OF HILLSBOROUGH	16	150.05	13			05885	02551	15C	TRIANGLE ROAD
TOWNSHIP OF HILLSBOROUGH	16	150.06	25					15C	WYCKOFF WAY

Name of Owner Additional Owners	Page No.	Block No	Lot No.	Lot Qualifier	Account No.	Deed Book	Deed Page	Class	Property Location
TOWNSHIP OF HILLSBOROUGH	16	150.06	30			05885	02551	15C	TRIANGLE ROAD
TOWNSHIP OF HILLSBOROUGH	16	150.06	35			05885	02551	15C	TRIANGLE ROAD
TOWNSHIP OF HILLSBOROUGH	16	150.12	6					15C	NEW AMWELL ROAD
TOWNSHIP OF HILLSBOROUGH	16	150.12	67					15C	NEW AMWELL ROAD
TOWNSHIP OF HILLSBOROUGH	16	150.12	68			01432	00156	15C	RIVENDELL ROAD
TOWNSHIP OF HILLSBOROUGH	17	151.09	174			02025	00147	15C	209 TRIANGLE ROAD
TOWNSHIP OF HILLSBOROUGH	17	151.09	218			05394	00765	15C	AUTEN ROAD
TOWNSHIP OF HILLSBOROUGH	17	151.09	224			01231	00739	15C	280 AUTEN ROAD
TOWNSHIP OF HILLSBOROUGH	17	151.13	13			00000	00000	15C	TRIANGLE ROAD
TOWNSHIP OF HILLSBOROUGH	17	152	9.01			01578	00098	15C	VALLEY ROAD-OPEN SPACE
TOWNSHIP OF HILLSBOROUGH	18	152	9.29			01578	00098	15C	4 DITMARS CIR-OPEN SPACE
TOWNSHIP OF HILLSBOROUGH	18	152.06	45			01733	00538	15C	VALLEY ROAD-OPEN SPACE
TOWNSHIP OF HILLSBOROUGH	19	153.06	1					15C	344 ROUTE 206
TOWNSHIP OF HILLSBOROUGH	20	163.02	19.21			02106	00331	15C	UPDIKE AVE -BASIN
TOWNSHIP OF HILLSBOROUGH	20	163.08	1.01			01612	00657	15C	AMWELL ROAD-OPEN SPACE
TOWNSHIP OF HILLSBOROUGH	21	163.08	2					15C	MARSHALL ROAD-OPEN SPACE
TOWNSHIP OF HILLSBOROUGH	21	163.08	3					15C	GEMINI DRIVE-OPEN SPACE
TOWNSHIP OF HILLSBOROUGH	21	163.08	5					15C	MERRITT DRIVE-OPEN SPACE
TOWNSHIP OF HILLSBOROUGH	21	163.08	11					15C	GEMINI DRIVE-OPEN SPACE
TOWNSHIP OF HILLSBOROUGH	22	163.08	14					15C	GEMINI DRIVE-OPEN SPACE
TOWNSHIP OF HILLSBOROUGH	22	163.08	17					15C	MERRITT DRIVE-OPEN SPACE
TOWNSHIP OF HILLSBOROUGH	22	163.09	8					15C	MARSHALL ROAD-OPEN SPACE
TOWNSHIP OF HILLSBOROUGH	22	163.09	8.01					15C	MARSHALL ROAD-OPEN SPACE
TOWNSHIP OF HILLSBOROUGH	22	163.09	10					15C	MARSHALL ROAD-OPEN SPACE
TOWNSHIP OF HILLSBOROUGH	22	163.13	17					15C	GEMINI DRIVE-OPEN SPACE
TOWNSHIP OF HILLSBOROUGH	24	166	1			05051	03687	15C	MONTGOMERY RD-OPEN SPACE
TOWNSHIP OF HILLSBOROUGH	24	166	2			02350	00862	15C	MONTGOMERY RD-OPEN SPACE
TOWNSHIP OF HILLSBOROUGH	24	166	3.02			05244	01626	15C	MONTGOMERY RD-OPEN SPACE
TOWNSHIP OF HILLSBOROUGH	24	167	8			05244	01610	15C	MONTGOMERY RD-OPEN SPACE
TOWNSHIP OF HILLSBOROUGH	24	167	9			06181	01359	15C	569 MONTGOMERY RD-OPEN SP
TOWNSHIP OF HILLSBOROUGH	25	167	10.01			06133	02172	15C	LONG HILL RD-OPEN SPACE
TOWNSHIP OF HILLSBOROUGH	25	167	12.04			05979	03706	15C	LONG HILL RD-OPEN SPACE
TOWNSHIP OF HILLSBOROUGH	25	167	13.01			06155	03778	15C	575 MONTGOMERY RD-OPEN SP
TOWNSHIP OF HILLSBOROUGH	26	169	27			05394	00781	15C	MONTGOMERY RD-OPEN SPACE
TOWNSHIP OF HILLSBOROUGH	26	169	30					15C	MONTGOMERY RD-FORECLOSED
TOWNSHIP OF HILLSBOROUGH	26	169	33					15C	MONTGOMERY RD-FORECLOSURE
TOWNSHIP OF HILLSBOROUGH	28	171	1			02107	00781	15C	587 MONTGOMERY RD-EXEMPT
TOWNSHIP OF HILLSBOROUGH	28	171	2			05051	03706	15C	WERTSVILLE RD-OPEN SPACE
TOWNSHIP OF HILLSBOROUGH	28	171	6			01451	00567	15C	WERTSVILLE ROAD-EXEMPT
TOWNSHIP OF HILLSBOROUGH	28	171	6.03			01451	00567	15C	WERTSVILLE RD-EXEMPT
TOWNSHIP OF HILLSBOROUGH	28	171	14.04			02341	00245	15C	OFF PIROZZI LN-EXEMPT
TOWNSHIP OF HILLSBOROUGH	28	171	14.06			02354	00233	15C	OFF PIROZZI LN-EXEMPT
TOWNSHIP OF HILLSBOROUGH	28	171	14.12			05051	03711	15C	MONTGOMERY RD-OPEN SPACE
TOWNSHIP OF HILLSBOROUGH	29	171	45			00000	00000	15C	LONG HILL ROAD-FORECLOSED
TOWNSHIP OF HILLSBOROUGH	31	171	112.01			05051	03715	15C	DAVIDS LN - OPEN SPACE
TOWNSHIP OF HILLSBOROUGH	32	173	65			05302	01484	15C	LONG HILL RD - EXEMPT
TOWNSHIP OF HILLSBOROUGH	33	174	123					15C	ZION ROAD
TOWNSHIP OF HILLSBOROUGH	33	174	135					15C	ZION ROAD
TOWNSHIP OF HILLSBOROUGH	33	174	136			00000	00000	15C	HELD LANE
TOWNSHIP OF HILLSBOROUGH	33	174	137.01			05001	00300	15C	ZION ROAD
TOWNSHIP OF HILLSBOROUGH	34	174	200			02271	00080	15C	DUTCHTOWN ROAD
TOWNSHIP OF HILLSBOROUGH	34	174	206			00000	00000	15C	LONG HILL ROAD
TOWNSHIP OF HILLSBOROUGH	34	174.04	19.01			02038	00856	15C	MURRAY DR - OPEN SPACE
TOWNSHIP OF HILLSBOROUGH	34	174.04	48			01502	00453	15C	MURRAY DR - EXEMPT
TOWNSHIP OF HILLSBOROUGH	34	174.04	84			01499	00394	15C	DAVAL RD - OPEN SPACE
TOWNSHIP OF HILLSBOROUGH	34	175	19.33					15C	ERNEST DR - EXEMPT
TOWNSHIP OF HILLSBOROUGH	35	175	74					15C	WESCOTT & BIGLEY ROADS
TOWNSHIP OF HILLSBOROUGH	35	175.02	19					15C	WESCOTT ROAD
TOWNSHIP OF HILLSBOROUGH	35	175.03	16					15C	BIGLEY ROAD
TOWNSHIP OF HILLSBOROUGH	35	175.04	1			02010	00815	15C	BEEKMAN LANE
TOWNSHIP OF HILLSBOROUGH	35	175.04	29					15C	AMWELL ROAD
TOWNSHIP OF HILLSBOROUGH	35	175.05	29					15C	WESCOTT ROAD
TOWNSHIP OF HILLSBOROUGH	36	175.06	1			01612	00657	15C	PLEASANT VIEW RD - EXEMPT
TOWNSHIP OF HILLSBOROUGH	36	175.06	1.01			01679	00869	15C	570 PLEASANT VIEW ROAD
TOWNSHIP OF HILLSBOROUGH	36	175.08	84.01			02010	00815	15C	MARSHALL RD - EXEMPT
TOWNSHIP OF HILLSBOROUGH	36	175.08	146			02010	00815	15C	BEEKMAN LN - EXEMPT
TOWNSHIP OF HILLSBOROUGH	36	175.09	14			02010	00815	15C	CASE DRIVE

Name of Owner Additional Owners	Page No.	Block No	Lot No.	Lot Qualifier	Account No.	Deed Book	Deed Page	Class	Property Location
TOWNSHIP OF HILLSBOROUGH	36	175.10	18			01612	00657	15C	154 BEEKMAN LN -WOODFIELD
TOWNSHIP OF HILLSBOROUGH	36	175.11	63.01			02010	00815	15C	AMWELL ROAD
TOWNSHIP OF HILLSBOROUGH	36	175.16	19.01			01493	00771	15C	AMWELL ROAD
TOWNSHIP OF HILLSBOROUGH	36	175.16	116			01414	00460	15C	AMWELL ROAD
TOWNSHIP OF HILLSBOROUGH	36	175.17	16.01			02010	00815	15C	BEEKMAN LANE
TOWNSHIP OF HILLSBOROUGH	36	175.17	118					15C	AMWELL ROAD
TOWNSHIP OF HILLSBOROUGH	36	175.18	19.02			01493	00771	15C	EAST MOUNTAIN ROAD
TOWNSHIP OF HILLSBOROUGH	37	175.18	19.18			01493	00771	15C	ERNEST DRIVE
TOWNSHIP OF HILLSBOROUGH	37	175.18	26			06435	02202	15C	50 EAST MOUNTAIN ROAD
TOWNSHIP OF HILLSBOROUGH	37	175.18	30.01			01702	00626	15C	AMWELL RD - OPEN SPACE
TOWNSHIP OF HILLSBOROUGH	37	175.18	117			01414	00472	15C	358 SOUTH BRANCH ROAD
TOWNSHIP OF HILLSBOROUGH	38	177	22					15C	27 OXFORD PLACE
TOWNSHIP OF HILLSBOROUGH	38	177	55			07013	00121	15C	PLEASANT VIEW ROAD
TOWNSHIP OF HILLSBOROUGH	38	177.02	77			02041	00089	15C	OXFORD PLACE
TOWNSHIP OF HILLSBOROUGH	38	177.10	21					15C	PIERSON DRIVE
TOWNSHIP OF HILLSBOROUGH	38	177.11	1					15C	HOMESTEAD ROAD
TOWNSHIP OF HILLSBOROUGH	39	177.13	40					15C	PIERSON DR - BIKE PATH
TOWNSHIP OF HILLSBOROUGH	39	177.13	64					15C	STONEWYCK DRIVE
TOWNSHIP OF HILLSBOROUGH	39	178	3.02			02012	00896	15C	AMWELL ROAD
TOWNSHIP OF HILLSBOROUGH	40	182	7.02					15C	SUNNYMEAD ROAD
TOWNSHIP OF HILLSBOROUGH	40	182	50.02			05270	02839	15C	315 ROUTE 206
TOWNSHIP OF HILLSBOROUGH	40	182	57					15C	117 FLANDERS DRIVE
TOWNSHIP OF HILLSBOROUGH	40	185	1.05			05877	03494	15C	WESTON ROAD
TOWNSHIP OF HILLSBOROUGH	42	199	11.01			06632	03883	15C	32 HAMILTON ROAD
TOWNSHIP OF HILLSBOROUGH	43	199	53					15C	AMWELL ROAD
TOWNSHIP OF HILLSBOROUGH	43	199	110					15C	ROYCE BROOK ROAD
TOWNSHIP OF HILLSBOROUGH	44	200.10	34			02014	00623	15C	530 WILLOW ROAD
TOWNSHIP OF HILLSBOROUGH	45	203.01	1			01551	00851	15C	HILLSBOROUGH ROAD
TOWNSHIP OF HILLSBOROUGH	45	203.03	1			01551	00846	15C	MATTHEW RD - OPEN SPACE
TOWNSHIP OF HILLSBOROUGH	45	203.05	1			01511	00862	15C	SCOTT DR - OPEN SPACE
TOWNSHIP OF HILLSBOROUGH	45	203.05	2.02			01511	00862	15C	JOSHUA DR - OPEN SPACE
TOWNSHIP OF HILLSBOROUGH	45	203.05	53					15C	SCOTT DR - PLAYGROUND
TOWNSHIP OF HILLSBOROUGH	45	203.06	1			01511	00862	15C	JOSHUA DR - OPEN SPACE
TOWNSHIP OF HILLSBOROUGH	45	203.07	1					15C	KILMER DRIVE
TOWNSHIP OF HILLSBOROUGH	46	203.08	6.01			01389	00425	15C	ARDSLEY RD - OPEN SPACE
TOWNSHIP OF HILLSBOROUGH	46	203.10	10					15C	GAIL COURT - PLAYGROUND
TOWNSHIP OF HILLSBOROUGH	46	203.11	26					15C	CAMDEN ROAD - PARK
TOWNSHIP OF HILLSBOROUGH	46	203.12	5					15C	CAMDEN ROAD
TOWNSHIP OF HILLSBOROUGH	46	203.12	5.01					15C	CAMDEN ROAD
TOWNSHIP OF HILLSBOROUGH	46	203.12	10.01					15C	SCOTT DRIVE
TOWNSHIP OF HILLSBOROUGH	46	203.12	21.01			01511	00872	15C	KILMER DRIVE
TOWNSHIP OF HILLSBOROUGH	46	203.12	21.02					15C	KILMER DRIVE
TOWNSHIP OF HILLSBOROUGH	46	203.14	13			01389	00422	15C	CAMDEN ROAD
TOWNSHIP OF HILLSBOROUGH	46	203.14	44					15C	14 FREDRICK COURT
TOWNSHIP OF HILLSBOROUGH	46	203.14	71			00000	00000	15C	TOWNSHIP LINE ROAD
TOWNSHIP OF HILLSBOROUGH	46	203.16	10					15C	STEPHEN WAY
TOWNSHIP OF HILLSBOROUGH	47	203.16	10.02					15C	STEPHEN WAY
TOWNSHIP OF HILLSBOROUGH	47	203.16	10.03					15C	STEPHEN WAY
TOWNSHIP OF HILLSBOROUGH	47	203.16	10.04					15C	STEPHEN WAY
TOWNSHIP OF HILLSBOROUGH	47	203.16	10.05					15C	MICHELLE LANE
TOWNSHIP OF HILLSBOROUGH	47	203.16	46			01511	00872	15C	KILMER DRIVE
TOWNSHIP OF HILLSBOROUGH	47	203.17	9.01					15C	ARLENE COURT
TOWNSHIP OF HILLSBOROUGH	47	203.19	35.01					15C	IVY LANE
TOWNSHIP OF HILLSBOROUGH	47	203.19	70					15C	CAMDEN ROAD
TOWNSHIP OF HILLSBOROUGH	47	203.23	1					15C	KILMER DRIVE
TOWNSHIP OF HILLSBOROUGH	47	203.23	24			01478	00819	15C	291 WILLOW ROAD
TOWNSHIP OF HILLSBOROUGH	47	203.23	28					15C	MICHELLE LANE
TOWNSHIP OF HILLSBOROUGH	47	203.23	40					15C	IVY LANE
TOWNSHIP OF HILLSBOROUGH	47	203.23	53.25			06466	00221	15C	WILLOW RD -OPEN SPACE
TOWNSHIP OF HILLSBOROUGH	48	203.24	10.01					15C	STEPHEN WAY
TOWNSHIP OF HILLSBOROUGH	48	204	37.10			05089	01413	15C	SLATER COURT-OPEN SPACE
TOWNSHIP OF HILLSBOROUGH	48	204.02	7					15C	HARFORD PLACE-OPEN SPACE
TOWNSHIP OF HILLSBOROUGH	48	204.03	1					15C	WOODS ROAD
TOWNSHIP OF HILLSBOROUGH	48	204.03	1.01					15C	WOODS ROAD
TOWNSHIP OF HILLSBOROUGH	48	204.04	1					15C	WOODS ROAD
TOWNSHIP OF HILLSBOROUGH	48	204.04	13					15C	GRAFTON COURT
TOWNSHIP OF HILLSBOROUGH	48	204.04	41					15C	FOX CHASE RUN

Name of Owner Additional Owners	Page No.	Block No	Lot No.	Lot Qualifier	Account No.	Deed Book	Deed Page	Class	Property Location
TOWNSHIP OF HILLSBOROUGH	48	204.05	15					15C	SHELBURNE PLACE
TOWNSHIP OF HILLSBOROUGH	48	204.06	3					15C	VALINOR ROAD
TOWNSHIP OF HILLSBOROUGH	48	204.06	16					15C	HUNT CLUB ROAD
TOWNSHIP OF HILLSBOROUGH	48	204.06	28					15C	PIEDMONT PATH
TOWNSHIP OF HILLSBOROUGH	48	204.06	68					15C	FRANCIS DRIVE
TOWNSHIP OF HILLSBOROUGH	49	204.06	77					15C	HILLSBOROUGH ROAD
TOWNSHIP OF HILLSBOROUGH	49	204.06	115					15C	RENARD ROAD
TOWNSHIP OF HILLSBOROUGH	49	204.06	116			05997	03137	15C	HILLSBOROUGH ROAD
TOWNSHIP OF HILLSBOROUGH	49	204.08	1					15C	HUNTSMAN LANE
TOWNSHIP OF HILLSBOROUGH	49	204.10	7.01					15C	HUNT CLUB ROAD
TOWNSHIP OF HILLSBOROUGH	49	204.10	58					15C	HUNT CLUB ROAD
TOWNSHIP OF HILLSBOROUGH	49	204.12	12					15C	VALINOR ROAD
TOWNSHIP OF HILLSBOROUGH	49	205	28.05					15C	MILLSTONE RIVER RD-BASIN
TOWNSHIP OF HILLSBOROUGH	49	205.01	4			01603	00896	15C	CORNELL TRAIL
TOWNSHIP OF HILLSBOROUGH	49	205.02	13			01547	00693	15C	1 FLAGG WAY
TOWNSHIP OF HILLSBOROUGH	49	205.03	15			01603	00888	15C	4 FLAGG WAY
TOWNSHIP OF HILLSBOROUGH	49	205.03	16					15C	FLAGG WAY
TOWNSHIP OF HILLSBOROUGH	50	205.04	8			01603	00892	15C	CORNELL TRAIL
TOWNSHIP OF HILLSBOROUGH	50	205.04	22					15C	PETRIK FARM RD-OPEN SPACE
TOWNSHIP OF HILLSBOROUGH	50	205.04	28			05987	00760	15C	BATH DRIVE
TOWNSHIP OF HILLSBOROUGH	50	205.10	16	X		01727	00096	15C	HILLSBOROUGH ROAD
TOWNSHIP OF HILLSBOROUGH	50	205.11	1					15C	AMSTERDAM DR -OPEN SPACE
TOWNSHIP OF HILLSBOROUGH	50	205.11	41			05051	03664	15C	KLOSS COURT
TOWNSHIP OF HILLSBOROUGH	50	205.11	48.09			01792	00014	15C	AMSTERDAM DRIVE
TOWNSHIP OF HILLSBOROUGH	50	205.11	54					15C	HORSESHOE DR-OPEN SPACE
TOWNSHIP OF HILLSBOROUGH	50	205.11	58					15C	HORSESHOE DR - BASIN
TOWNSHIP OF HILLSBOROUGH	50	205.15	38			02229	00432	15C	16 RADDEL CT - OPEN SPACE
TOWNSHIP OF HILLSBOROUGH	50	205.15	58			06196	00791	15C	MILLSTONE RIVER ROAD
TOWNSHIP OF HILLSBOROUGH	50	205.15	93			06779	01829	15C	28 LUCAS DR -OPEN SPACE
TOWNSHIP OF HILLSBOROUGH	50	205.15	135			05998	03889	15C	GUMBLE CT - OPEN SPACE
TOWNSHIP OF HILLSBOROUGH	50	205.15	147			05998	03840	15C	AMSTERDAM DR - OPEN SPACE
TOWNSHIP OF HILLSBOROUGH	51	205.30	17			05984	03766	15C	AMSTERDAM DR - OPEN SPACE
TOWNSHIP OF HILLSBOROUGH	51	205.31	7			05987	00771	15C	MACK DRIVE - OPEN SPACE
TOWNSHIP OF HILLSBOROUGH	51	205.31	30			06090	00624	15C	KIMBLE COURT-OPEN SPACE
TOWNSHIP OF HILLSBOROUGH	51	205.32	18			05987	00781	15C	MACK DR - OPEN SPACE
TOWNSHIP OF HILLSBOROUGH	51	205.40	3			05998	03572	15C	AMSTERDAM DR - OPEN SPACE
TOWNSHIP OF HILLSBOROUGH	51	205.50	46			01716	00229	15C	AMSTERDAM DR - OPEN SPACE
TOWNSHIP OF HILLSBOROUGH	52	207.01	12					15C	WOODMERE DRIVE
TOWNSHIP OF HILLSBOROUGH	53	207.01	15					15C	SURREY DRIVE
TOWNSHIP OF HILLSBOROUGH	53	207.01	23					15C	MULFORD LANE
TOWNSHIP OF HILLSBOROUGH	53	207.01	35			01748	00759	15C	556 SOUTH WOODS ROAD
TOWNSHIP OF HILLSBOROUGH	53	207.01	36					15C	MULFORD LANE
TOWNSHIP OF HILLSBOROUGH	53	207.01	37					15C	55 SURREY DRIVE
TOWNSHIP OF HILLSBOROUGH	53	207.01	91			01748	00755	15C	DOW DR - OPEN SPACE
TOWNSHIP OF HILLSBOROUGH	53	207.02	11.01					15C	RIVERVIEW TERRACE-PATH
TOWNSHIP OF HILLSBOROUGH	53	207.02	53			01792	00020	15C	26 STEEPLE DRIVE
TOWNSHIP OF HILLSBOROUGH	53	207.04	27					15C	HILLCREST ROAD
TOWNSHIP OF HILLSBOROUGH	53	207.08	23					15C	MULFORD LANE
TOWNSHIP OF HILLSBOROUGH	53	207.10	4			06838	02620	15C	BENNINGTON WAY
TOWNSHIP OF HILLSBOROUGH	53	207.11	13					15C	WOODMERE DRIVE
TOWNSHIP OF HILLSBOROUGH	54	208	20					15C	O'CONNOR DRIVE
TOWNSHIP OF HILLSBOROUGH	53	207.01	53.01			01748	00751	15C	MULFORD LN - OPEN SPACE
TRUE JESUS CHURCH IN HILLSBOROUGH	42	199	32	X		05588	00720	15D	335 AMWELL ROAD
TUCK, R WAYNE & DENISE	40	183.05	15			02266	00242	15F	1284 MILLSTONE RIVER RD
TUDOR/BEEKMAN VILLAGE ASSOC	22	163.09	1	P0001				15F	TUDOR VILLAGE
TYUKODY, ANDREW & CAROL	54	207.11	16			01723	00380	15F	4 STAGECOACH WAY
UKRAINIAN CATHOLIC ARCHDIOCESE	9	65.04	2			01491	00771	15D	1700 BROOKS BOULEVARD
UNITED STATES POSTAL SERVICE	23	163.22	39			02252	00415	15C	AMWELL ROAD
UNKNOWN C/O HILLSBOROUGH TOWNSHIP	7	48	11.07					15E	RIVER ROAD
UNKNOWN, (CEMETERY)	13	144	1					15E	RIVER ROAD
UNKNOWN, (CEMETERY)	24	165	12					15E	WERTSVILLE RD-CEMETERY
UNKNOWN, C/O HILLSBOROUGH TOWNSHIP	21	163.05	110					15E	AMWELL RD-CEMETERY
UNKNOWN/RED BRICK BURYING GROUND	40	183	18					15E	MILLSTONE RIVER ROAD
WEYBRIDGE PLACE TOWNHOUSE ASSOC.	16	151	1.04	P0001		01526	00755	15F	WEYBRIDGE DRIVE
WEYBRIDGE PLACE TOWNHOUSE ASSOC.	17	151.15	1.01	P0002		01656	00268	15F	WEYBRIDGE DRIVE
WEYBRIDGE PLACE TOWNHOUSE ASSOC.	17	151.15	1.03	P0003		01656	00268	15F	WEYBRIDGE DRIVE
WEYBRIDGE PLACE TOWNHOUSE ASSOC.	17	151.16	1.02	P0005		01656	00268	15F	WEYBRIDGE DRIVE

Name of Owner Additional Owners	Page No.	Block No	Lot No.	Lot Qualifier	Account No.	Deed Book	Deed Page	Class	Property Location
WEYBRIDGE PLACE TOWNHOUSE ASSOC	17	151.16	1	P0004		01656	00268	15F	WEYBRIDGE DRIVE
WILDFLOWER VILLAGE	20	153.14	1	P0001				15F	WILDFLOWER VILLAGE
WILDFLOWER VILLAGE	20	153.15	1	P0002				15F	WILDFLOWER VILLAGE
WILLIAMSBURG SQUARE	17	151.16	1.03	P0001				15F	WILLIAMSBURG SQUARE
WILLIAMSBURG SQUARE	17	151.20	1	P0002				15F	WILLIAMSBURG SQUARE
WRIGHT, RUSSELL C & BRENDA B	16	151	12.63			01794	00497	15F	8 HEGEMAN CLOSE
ZARNIK, PAULETTE L	20	161	13.01			01988	00076	15F	4 NEW AMWELL ROAD



Property Location	Page No.	Block No.	Lot No.	Lot Qualifier	Account No.	Zone	Tax Map	Property Class	Name of Owner
1104 & 1112 DUKES PRKWAY W	168	142	9			AG	20	3A	DUKE FARMS FOUNDATION
1104 & 1112 DUKES PRKWAY W	168	142	9	X		OSCL	20	15D	DUKE FARMS FOUNDATION
1104 & 1112 DUKES PRKWAY W	168	142	9	Q0036		AG	20	3B	DUKE FARMS FOUNDATION
208 & 334 RIVER ROAD	181	144	2			AGOS	7	4A	DUKE FARMS FOUNDATION
.	1103	600	1					6A	UNITED TELEPHONE CO OF NJ INC
.	1103	600	3					6A	NEW JERSEY BELL TELEPHONE CO
SOUTH 20TH STREET	118	90	6.01			R	17	15C	TOWNSHIP OF HILLSBOROUGH
SOUTH 20TH STREET	118	90	8			R	17	15C	TOWNSHIP OF HILLSBOROUGH
SOUTH 20TH STREET	118	90	9			R	17	1	SNYDER, WALTER
212 SOUTH 20TH ST	118	90	5			R	17	15D	DEVEREUX FOUNDATION
1 ABBY COURT	1057	205.31	36			RA	135	2	GULYANI, SANDEEP & SUMAN
2 ABBY COURT	1057	205.31	26			RA	135	2	GAO, JINGBO & ZHONG LUO
3 ABBY COURT	1057	205.31	35			RA	135	2	CURABBA, JOHN N & CAROL L
4 ABBY COURT	1057	205.31	27			RA	135	2	ABBRUZZE, ANTHONY J & LISA V
5 ABBY COURT	1057	205.31	34			RA	135	2	GHATTU, SATYA & DILSHAD
6 ABBY COURT	1057	205.31	28			RA	135	2	CHEN, TING & YIYA YUAN
7 ABBY COURT	1057	205.31	33			RA	135	2	SHAH, SUKRUT & MRIDUL
8 ABBY COURT	1057	205.31	29			RA	135	2	ZIEROLD, KARL & PAMELA R
9 ABBY COURT	1057	205.31	32			RA	135	2	ARUMUGHAM, PONNAMBALAM & ASHA M
11 ABBY COURT	1057	205.31	31			RA	135	2	TUNUGUNTLA, HARI & RENUKA
ADAMS STREET	120	116	1			RA	18	1	BAUER, NANCY
ADAMS STREET	120	116	2			RA	18	1	BAUER, NANCY
ADAMS STREET	120	116	3			RA	18	1	EISSERT, ROSE EST C/O EISSERT, J
ADAMS STREET	120	116	4			RA	18	1	BAUER, NANCY
ADAMS STREET	120	116	5			RA	18	1	BAUER, NANCY
1 ALDRIN COURT	831	182	61			R	71	2	ROMANO, MICHELE A & ROMANO, G.,
2 ALDRIN COURT	831	182	63			R	71	2	LIOTTA, RAYMOND C & MARY A
3 ALDRIN COURT	831	182	60			R	71	2	CONKLIN, RUSSEL R & MICHELLE A
4 ALDRIN COURT	831	182	62			R	71	2	JACOBS, JAMES E & KATHLEEN
ALEXANDRIA	405	153.07	68.01	P0001		PD	61	15F	ALEXANDRIA AT HILLSBOROUGH
ALGONQUIN PIPELINE	1103	PIPE.LINE	1			.	.	4B	ALGONQUIN GAS TRANS, LLC
ALGONQUIN PIPELINE	1103	PIPE.LINE	7			.	.	4B	ALGONQUIN GAS TRANS, LLC
1 ALLEN COURT	1095	207.10	26			R	149	2	WEGLEWSKI, CHRISTINE
3 ALLEN COURT	1095	207.10	27			R	149	2	DUFFEK, JULIE E
4 ALLEN COURT	1093	207.10	2			R	149	2	SINGH, BALINDER & VASUDHA KATIPALLY
5 ALLEN COURT	1095	207.10	28			R	149	2	SKILLMAN, KENNETH E & NANCY H
6 ALLEN COURT	1093	207.10	3			R	149	2	DUPRAS, JAMIE L & THOMAS F
ALLEY LANE	850	191	25			RA	81	15C	STATE OF N J DEPT OF CONS & ECO DEV
1 ALLIGER CLOSE	286	151	12.70			R1	49	2	PANDIAN, K N & RATNASABATHY S
3 ALLIGER CLOSE	286	151	12.71			R1	49	2	SUN, ERNEST & NELLIE
5 ALLIGER CLOSE	286	151	12.72			R1	49	2	ANAND, PUJA & CHOPRA, ANKUR
1 ALLSHOUSE STREET	948	204	1.01			RA	119	2	BERLIN, CRAIG & ZIVA
3 ALLSHOUSE STREET	950	204	1.021			RA	119	2	BHATIA, UPVAN & PALKA
4 ALLSHOUSE STREET	951	204	1.081			RA	119	2	PATEL, VIJAY J & JENISH V
5 ALLSHOUSE STREET	950	204	1.031			RA	119	2	RAUSCHENBERG, SCOTT A & KATHRYN A
6 ALLSHOUSE STREET	950	204	1.071			RA	119	2	PATEL, UMANGKUMAR & GAYATRI
7 ALLSHOUSE STREET	950	204	1.041			RA	119	2	PATEL, KAMLESH BAUBH & MONISHA K
8 ALLSHOUSE STREET	950	204	1.061			RA	119	2	MIGLIACCIO, PATRICK & KELLIE
10 ALLSHOUSE STREET	950	204	1.051			RA	119	2	PATEL, VIKAS & ZARANA
2 ALLSHOUSE ST -BASIN	951	204	1.082			RA	119	1	ROYCE BROOK MEADOWS COM ASSOC
1 ALPINE COURT	784	178.02	1			R2	104	2	SMITH, BRYAN MICHAEL
3 ALPINE COURT	785	178.02	2			R2	104	2	PANDYA, SNEHA
5 ALPINE COURT	785	178.02	3			R2	104	2	TANSEY, MICHAEL & LORETTA
7 ALPINE COURT	785	178.02	4			R2	104	2	HOGAN, DAVID M
9 ALPINE COURT	785	178.02	5			R2	104	2	QIN, PENG TRUSTEE
11 ALPINE COURT	785	178.02	6			R2	104	2	GASPARONI, KRISTEN M & JOHNATHON
13 ALPINE COURT	785	178.02	7			R2	104	2	RODIN, JOHN C
15 ALPINE COURT	785	178.02	8			R2	104	2	SMALLWOOD, WM L JR & SUEHR, S
17 ALPINE COURT	785	178.02	9			R2	104	2	ORAM, PAUL
19 ALPINE COURT	785	178.02	10			R2	104	2	GORFINKEL, MIKHAIL & ALLA
21 ALPINE COURT	785	178.02	11			R2	104	2	TAVERAS, NADINE B.
23 ALPINE COURT	785	178.02	12			R2	104	2	LUCKAY, AMARA
25 ALPINE COURT	785	178.02	13			R2	104	2	PATEL, KETAN & DHATRIKA
27 ALPINE COURT	785	178.02	14			R2	104	2	OLIVO, ALEJANDRINA
42 AMERMAN LANE	250	150.01	12			R	44	2	ARAVINTHAN, SANMUGAM & ARAVINTHAN L
43 AMERMAN LANE	250	150.01	1			R	44	2	VAILHE, CHRISTOPHE & ELIZABETH
44 AMERMAN LANE	250	150.01	11			R	44	2	SATEARY, THOMAS J & KATHLEEN R

Property Location	Page No.	Block No.	Lot No.	Lot Qualifier	Account No.	Zone	Tax Map	Property Class	Name of Owner
45 AMERMAN LANE	250	150.01	2			R	44	2	FOX, JOSEPH A & CHARLOTT M
46 AMERMAN LANE	250	150.01	10			R	44	2	DI OMENICO, MARLENE
47 AMERMAN LANE	250	150.01	3			R	44	2	SWETZ, CAROLINE
48 AMERMAN LANE	250	150.01	9			R	44	2	RAVI, BRIJESH & SANGEETHA DAS
49 AMERMAN LANE	250	150.01	4			R	44	2	BLUMBERG, MARC & AUDREY
50 AMERMAN LANE	250	150.01	8			R	44	2	SUTHERLIN, MICHAEL D & ABBIE M
51 AMERMAN LANE	250	150.01	5			R	44	2	REILLY, PATRICK & D R LIVING TRUST
52 AMERMAN LANE	250	150.01	7			R	44	2	EVANS, JOHN F & VICKI M
53 AMERMAN LANE	250	150.01	6			R	44	2	ZOTIAN, GREGORY H & SUSAN G
201 AMHERST COURT	346	151.16	12			R2	47	2	KAPLANSKY, DANIEL & ANNETTE
202 AMHERST COURT	345	151.16	11			R2	47	2	HUFFMAN, CLARENCE M & DAWN G
203 AMHERST COURT	345	151.16	10			R2	47	2	DONOGHUE, GERALD
204 AMHERST COURT	345	151.16	9			R2	47	2	DAVIS, JOEL E & ANNALEE
205 AMHERST COURT	345	151.16	8			R2	47	2	AGAPAY, EDUARD & TERESA
206 AMHERST COURT	345	151.16	7			R2	47	2	EIFERT, BARRY & TITUS, ROBERT
207 AMHERST COURT	345	151.16	6			R2	47	2	MALLOY, MARY ELLEN
208 AMHERST COURT	345	151.16	5			R2	47	2	TAWE, BANTAR
209 AMHERST COURT	345	151.16	4			R2	47	2	BURNS, MEGAN L
210 AMHERST COURT	345	151.16	3			R2	47	2	NEDESKI, JENNIFER
211 AMHERST COURT	345	151.16	2			R2	47	2	HOLLINS, FRANK M & MARGARET A
AMSTERDAM DRIVE	1011	205.11	48.09			RA	145	15C	TOWNSHIP OF HILLSBOROUGH
5 AMSTERDAM DRIVE	1051	205.30	9.01			RA	136	2	BEITZEL, STEVEN M & KASTERN, AMANDA
7 AMSTERDAM DRIVE	1051	205.30	9.02			RA	136	2	SHAIK, ASEEMA & ANNE, GAUTAM
301 AMSTERDAM DRIVE	1063	205.50	32.01			RA	134	15A	HILLSBOROUGH TWP BOARD OF EDUCATION
AMSTERDAM DR - OPEN SPACE	1007	205.11	1			RA	142	15C	TOWNSHIP OF HILLSBOROUGH
AMSTERDAM DR - OPEN SPACE	1029	205.15	147			RA	137	15C	TOWNSHIP OF HILLSBOROUGH
AMSTERDAM DR - OPEN SPACE	1052	205.30	17			RA	136	15C	TOWNSHIP OF HILLSBOROUGH
AMSTERDAM DR - OPEN SPACE	1063	205.40	3			RA	136	15C	TOWNSHIP OF HILLSBOROUGH
AMSTERDAM DR - OPEN SPACE	1063	205.50	46			RA	134	15C	TOWNSHIP OF HILLSBOROUGH
AMWELL RD / CLERICO LN	892	200.10	4	Q0023		GC	117	3B	CARRIAGE FARM LLC
AMWELL RD - BYPASS	892	200.10	1.02			GA	116	15C	STATE OF NJ DEPT OF TRANS
AMWELL RD - BYPASS	892	200.10	3			GA	116	15C	STATE OF NJ DEPT OF TRANS
AMWELL RD-CEMETERY	519	163.05	110			HOO	89	15E	UNKNOWN, C/O HILLSBOROUGH TOWNSHIP
AMWELL ROAD	6	4	6			AG	184	15D	CLOVER HILL REFORMED CHURCH
AMWELL ROAD	10	5	37.01			AG	184	15C	TOWNSHIP OF HILLSBOROUGH
AMWELL ROAD	15	7	1			AG	183	1	TJ ROOST FARM, LLC
AMWELL ROAD	15	7	1	X		AG	183	15C	COUNTY OF SOMERSET
AMWELL ROAD	16	8	12			AG	182	1	UNKNOWN, TOWNSHIP OF HILLSBOROUGH
AMWELL ROAD	17	8	20.01			AG	183	1	LEWIS, HENRY
AMWELL ROAD	18	8	32.01			AG	183	1	UNKNOWN, C/O HILLSBOROUGH TOWNSHIP
AMWELL ROAD	18	8	34.01			AG	183	1	UNKNOWN, C/O HILLSBOROUGH TOWNSHIP
AMWELL ROAD	28	11	34	Q0031		AG	181	3B	DORELL, JOYCE D
AMWELL ROAD	28	11	35	Q0042		AG	181	3B	FENWICK, MARIAN H
AMWELL ROAD	28	11	35.01	Q0042		AG	181	3B	FENWICK, MARIAN H
AMWELL ROAD	28	11	44				181	4B	CYZNER,IRV C/O NJ-AMERICAN WATER CO
AMWELL ROAD	28	11	44	Q0512		AG	181	3B	CYZNER,IRV C/O CYZNER PROP
AMWELL ROAD	34	12	13			AG	34	15C	SOMERSET COUNTY IMPR AUTHORITY
AMWELL ROAD	618	163.22	39			TC	85	15C	UNITED STATES POSTAL SERVICE
AMWELL ROAD	618	163.22	43	P0002		GAR2	88	15F	GLEN COMMUNITY ASSOCIATION
AMWELL ROAD	627	164	1			AG	167	1	CATANIO, KATHLEEN A
AMWELL ROAD	636	168	3.03			AG	168	3A	WATTS, MICHAEL G
AMWELL ROAD	636	168	3.03	Q0128		AG	168	3B	WATTS, MICHAEL G
AMWELL ROAD	637	168	6.01			AG	168	1	KENNETTE, ANDREA & JOHN ANTHONY
AMWELL ROAD	660	173	3			MZ	173	2	MIR, MUHAMMAD T
AMWELL ROAD	671	174	18.10	Q0034		AG	177	3B	DRAKE, JAY G & HANNAH R
AMWELL ROAD	671	174	20.01			AG	177	1	FENWICK, MARIAN H
AMWELL ROAD	699	175	39.05			ED	166	15C	COUNTY OF SOMERSET
AMWELL ROAD	707	175.04	29			R1	95	15C	TOWNSHIP OF HILLSBOROUGH
AMWELL ROAD	734	175.11	63.01			R1	98	15C	TOWNSHIP OF HILLSBOROUGH
AMWELL ROAD	737	175.16	19.01			R1	95	15C	TOWNSHIP OF HILLSBOROUGH
AMWELL ROAD	738	175.16	116			R1	95	15C	TOWNSHIP OF HILLSBOROUGH
AMWELL ROAD	739	175.17	118			R1	94	15C	TOWNSHIP OF HILLSBOROUGH
AMWELL ROAD	744	175.18	30			R	94	15E	NESHANIC REFORMED CHURCH CEMETERY
AMWELL ROAD	751	177.02	1.02			R1	165	15A	HILLSBOROUGH TWP BOARD OF EDUCATION
AMWELL ROAD	773	178	3.02			TC	102	15C	TOWNSHIP OF HILLSBOROUGH
AMWELL ROAD	857	198	5	Q0048		CDZ	82	3B	GERTEL, LAURA TRUSTEE
AMWELL ROAD	858	198.01	1	Q0528		CDZ	82	15C	HILLSBOROUGH TOWNSHIP

Property Location	Page No.	Block No.	Lot No.	Lot Qualifier	Account No.	Zone	Tax Map	Property Class	Name of Owner
AMWELL ROAD	858	198.02	1.01	Q0528		CDZ	82	15C	HILLSBOROUGH TOWNSHIP
AMWELL ROAD	858	198.02	1.02			CDZ	82	15C	COUNTY OF SOMERSET
AMWELL ROAD	864	199	37.01			R	83	1	AJAMIAN RENTALS, LLC
AMWELL ROAD	865	199	51			GA	83	1	SENIOR LIVING SOLUTION C/O AVALON
AMWELL ROAD	866	199	53			R	83	15C	TOWNSHIP OF HILLSBOROUGH
210 AMWELL ROAD	1050	205.30	6.01			RA	136	2	KULBIDA, PAUL J & CATHY M
212 AMWELL ROAD	1050	205.30	1			RA	136	2	FELIX, VICTOR L & MADELINE M
216 AMWELL ROAD	953	204	19			RA	121	2	RULKA, DONALD & DANIELLE
218 AMWELL ROAD	953	204	18			RA	121	2	PADILLA, JAMES J
220 AMWELL ROAD	953	204	17			RA	121	2	KLINK, JASON & NICOLE
222 AMWELL ROAD	953	204	16			RA	121	2	SMITH, JOHN S & NANCY D
230 AMWELL ROAD	953	204	25			RA	121	2	VEERAPANENI, BHAVANI & PADMAPRIYA
234 AMWELL ROAD	952	204	15			RA	121	2	PALAGYI, MARY IR
238 AMWELL ROAD	952	204	14.03			RA	121	2	LEMORE, DEBORAH J
242 AMWELL ROAD	952	204	14.02			RA	121	2	PATEL, PRITI K & KALPEN
248 AMWELL ROAD	952	204	14.01			RA	121	2	FAULKNER, DAVID & JUDY
250 AMWELL ROAD	952	204	13			RA	121	2	250 AMWELL RD LLC
252 AMWELL ROAD	954	204	27.01			RA	121	2	ADELSTEIN, RONALD
254 AMWELL ROAD	954	204	27			RA	121	3A	LAVE SYNERGIES CORPORATION
254 AMWELL ROAD	954	204	27	Q0063		RA	121	3B	LAVE SYNERGIES CORPORATION
256 AMWELL ROAD	955	204	38.01			RA	121	2	256 AMWELL RD LLC
258 AMWELL ROAD	952	204	12.03			RA	121	2	GILREATH, MICHAEL
260 AMWELL ROAD	952	204	12			RA	121	4A	AMWELL NURSERY & LANDSCAPE SUPPLY L
262 AMWELL ROAD	952	204	12.01			RA	121	2	CASTRO, BERNAL G. RODRIGUEZ
279 AMWELL ROAD	857	198	2.04			CDZ	82	4A	COMCAST OF CENTRAL NJ II,LLC
279 AMWELL ROAD	857	198	2.04	CELL		CDZ	82	4A	COMCAST OF CENTRAL NJ II,LLC
282 AMWELL ROAD	952	204	11			RA	121	3A	YABLONSKY, JOHN
282 AMWELL ROAD	952	204	11	Q0131		RA	121	3B	YABLONSKY, JOHN
285 AMWELL ROAD	857	198	3			CDZ	82	2	PALZER, KARL R
291 AMWELL ROAD	857	198	4.02			CDZ	82	2	KRALOVICH,ROBERT & KLEIN,KIMBERLY A
293 AMWELL ROAD	857	198	4.01			CDZ	82	2	PONGRATZ, STEVEN
295 AMWELL ROAD	857	198	4			CDZ	82	4A	VASQUEZ, FAUSTINO
301 AMWELL ROAD	857	198	2.03			CDZ	82	1	JM14 ABEEL, LLC
307 AMWELL ROAD	857	198	5.01			CDZ	82	2	QUIRICO, JOHN A
311 AMWELL ROAD	857	198	5.02			CDZ	82	4A	JON-CIN HOLDING OF HILLSBOROUGH LLC
321 AMWELL ROAD	857	198	6			CDZ	82	3A	GERTEL, LAURA TRUSTEE
321 AMWELL ROAD	857	198	6	Q0048		CDZ	82	3B	GERTEL, LAURA TRUSTEE
325 AMWELL ROAD	857	198	7			CDZ	82	2	SANTONASTASO, GARY P & DONNA J
331 AMWELL ROAD	863	199	31.01			RA	83	2	ROSADO, KELVIN R & CAREY L
335 AMWELL ROAD	863	199	32			RA	83	1	TRUE JESUS CHURCH
335 AMWELL ROAD	863	199	32	X		RA	83	15D	TRUE JESUS CHURCH IN HILLSBOROUGH
367 AMWELL ROAD	865	199	41			GA/R	83	15C	STATE OF NJ DEPT OF TRANS
369 AMWELL ROAD	865	199	42			GA/R	83	15C	STATE OF NJ DEPT OF TRANS
371 AMWELL ROAD	865	199	43			GA/R	83	15C	STATE OF NJ DEPT OF TRANS
378 AMWELL ROAD	874	200.01	7			GA	116	2	ENGESSER, ROBERT D
381 AMWELL ROAD	865	199	45			GA	83	2	381-383 AMWELL ROAD LLC
384 AMWELL ROAD	874	200.01	4.01			GA	116	1	AMWELL TERRACE LLC,
385 AMWELL ROAD	865	199	46			GA	83	2	381-383 AMWELL ROAD LLC
386 AMWELL ROAD	874	200.01	3			GA	116	4A	AUTOZONE NORTHEAST INC
390 AMWELL ROAD	874	200.01	2			GA	116	4A	AMWELL ASSOCIATES LLC
393 AMWELL ROAD	865	199	47.01			GA	83	4C	PILGRIM RIVER, LLC
395 AMWELL ROAD	865	199	50.01			GA	83	4A	SENIOR LIVING SOLUTIONS REALTY, LLC
399 AMWELL ROAD	865	199	52			GA	83	1	SENIOR LIVING SOLUTION C/O AVALON
401 AMWELL ROAD	868	199	82			R	83	2	MYRIE, WINSOME
403 AMWELL ROAD	867	199	81			R	83	2	JACKSON, CAMILLE
407 AMWELL ROAD	866	199	53.01			R	83	15A	HILLSBOROUGH TWP BOARD OF EDUCATION
415 AMWELL ROAD	617	163.22	34			TC	85	4A	HILLSBOROUGH TWN CTR ASSOCIATES LLC
419 AMWELL ROAD	617	163.22	34.01			TC	85	4A	PETROCKS LIQUORS
420 AMWELL ROAD	773	178	2			TC	102	4A	CP EAST BRUNSWICK INC
425 AMWELL ROAD	617	163.22	35			TC	85	4A	FOUNTAIN PLAZA, LLC
430 AMWELL ROAD	773	178	3.01			TC	102	4A	FLEET NAT'L BANK C/O CORPORATE REAL
431 AMWELL ROAD	617	163.22	36			TC	85	4A	STS OF NEW YORK INC C/O MAVIS TIRE
433 AMWELL ROAD	617	163.22	37			TC	85	2	ROSACHA, STEVEN, NANCY RAINEY & DEF
435 AMWELL ROAD	617	163.22	38			TC	85	4A	MIKA CORPORATION, C/O MIKE LOMBARDI
445 AMWELL ROAD	618	163.22	40			GA	88	1	AMWELL ROAD INVESTORS LLC
450 AMWELL ROAD	774	178	12.01			TC	102	4A	450 AMWELL MALL LLC
454 AMWELL ROAD	774	178	12			TC	102	1	454 AMWELL ROAD LLC

Property Location	Page No.	Block No.	Lot No.	Lot Qualifier	Account No.	Zone	Tax Map	Property Class	Name of Owner
465 AMWELL ROAD	618	163.22	41			GA	88	4A	KPJ PROPERTIES, LLC
469 AMWELL ROAD	495	163.05	1			HOO	89	2	IQBAL, RANA H & AHMAD, AMNA T
470 AMWELL ROAD	751	177.02	1.01			R1	100	15A	HILLSBOROUGH TWP BOARD OF EDUCATION
471 AMWELL ROAD	513	163.05	2			HOO	89	2	LI, LIN & XU XU
473 AMWELL ROAD	513	163.05	3			HOO	89	2	TOWNSEND, FRANK E III & KAYA
476 AMWELL ROAD	762	177.07	2			HOO	100	4A	KROKOSZ, LLC
477 AMWELL ROAD	513	163.05	4			HOO	89	2	WYGLENDOWSKI, JOHN & DOROTHY M
480 AMWELL ROAD	762	177.06	19			HOO	99	4A	LEONE, MARK S
481 AMWELL ROAD	513	163.05	5			HOO	89	2	COLLINS, FRED & MELINDA
484 AMWELL ROAD	762	177.06	18			HOO	99	2	SMITH, THOMAS B JR
485 AMWELL ROAD	513	163.05	6			HOO	89	4A	BECKWITH REALTY, LLC
486 AMWELL ROAD	762	177.06	17			HOO	99	2	NISKY, GLENN S & LINDA
487 AMWELL ROAD	513	163.05	54			HOO	89	2	487 AMWELL RD C/O P&G SOMERSET HOLD
488 AMWELL ROAD	762	177.06	16			HOO	99	2	JANNUZZI, LOUIS JR & P C
490 AMWELL ROAD	761	177.06	15			HOO	99	2	ADTI HOUSING CORP
491 AMWELL ROAD	514	163.05	100	P0001		HOO	89	15F	COURTYARD AT AMWELL CONDOMINIUM
492 AMWELL ROAD	761	177.06	14			HOO	99	2	ROMEO, NANCY
494 AMWELL ROAD	761	177.06	13			HOO	99	2	CYMBALUK, STEFAN
496 AMWELL ROAD	761	177.06	12			HOO	99	2	GROCKI, ROBERT S & LINETTE
498 AMWELL ROAD	761	177.06	11			HOO	99	2	GONZALEZ, PAUL & GONZALEZ, ROSA
500 AMWELL ROAD	761	177.06	2			HOO	99	2	ADTI HSG CORP
509 AMWELL ROAD	518	163.05	106			HOO	89	2	STERNADORI, N C/O PAT FITTING
511 AMWELL ROAD	518	163.05	107			HOO	89	2	RODRIGUEZ, AMANDA
513 AMWELL ROAD	519	163.05	108			HOO	89	2	MOHAMMED, IRFAN KHAN
515 AMWELL ROAD	519	163.05	109			HOO	89	2	ZABEL, KARL
530 AMWELL ROAD	698	175	33.36			R	166	2	GUPTA, VARUN & BHAVNA
532 AMWELL ROAD	698	175	33.35			R	166	2	ACCETTA, GREGORY & JOCELYN
534 AMWELL ROAD	698	175	33.34			R	166	2	SEATON, JOHN L & CAROLE
540 AMWELL ROAD	696	175	33.10			R	166	2	CHANDRA, GOVIND & SANDRA
637 AMWELL ROAD	30	11	58			R	181	2	DUELL, PATRICIA
639 AMWELL ROAD	30	11	59			R	181	2	WISTUK, DANIEL
641 AMWELL ROAD	30	11	60			R	181	2	LINDSTROM, CAROL A
642 AMWELL ROAD	690	174.04	68			R	180	2	BARTHAKUR, ALPANA
644 AMWELL ROAD	690	174.04	67			R	180	2	ANDREYCHAK, JOHN & TARA LYNN
646 AMWELL ROAD	690	174.04	66			R	180	2	CARROLL, ROBERT & ARLENE M
647 AMWELL ROAD	28	11	43			AG	181	2	FARYNIAK, HELAINE P
648 AMWELL ROAD	690	174.04	65			R	180	2	WRIGHT, DAVID & JOHNSON, KAREN
649 AMWELL ROAD	28	11	42			AG	181	2	JOHNSON, JAMES A & MARY ANN
650 AMWELL ROAD	690	174.04	64			R	180	2	ASTORGA, MARIELA & ROSA, MICHELE
651 AMWELL ROAD	28	11	41			AG	181	2	CEBO, MICHAEL J
652 AMWELL ROAD	690	174.04	63			R	180	2	WOODRUFF, WILLIAM III & SUZANNE L
653 AMWELL ROAD	28	11	40			AG	181	2	FRANCISCO, KELLY & DRISCOLL, MICHAEL
656 AMWELL ROAD	684	174.02	2			R	180	2	ROULETT, JOHN P & VANESSA D
657 AMWELL ROAD	28	11	39			AG	181	2	SCHULTZ, ROBERT & DIANA
658 AMWELL ROAD	684	174.02	1			R	180	2	MOLINA, JAVIER O
659 AMWELL ROAD	28	11	38			AG	181	2	FORD, MICHAEL & JOYCE
660 AMWELL ROAD	685	174.03	2			R	177	2	STULACK, WILLIAM V JR & MARY
661 AMWELL ROAD	28	11	37			AG	181	2	RIORDAN, WILLIAM J & MONTINE R
662 AMWELL ROAD	685	174.03	1			R	177	2	HICKS, MICHAEL A & PATRICIA D
663 AMWELL ROAD	28	11	36			AG	181	2	COMUNALE, VINCENT & SMITH, CANDACE
666 AMWELL ROAD	671	174	20			AG	177	2	FENWICK, MARIAN H
670 AMWELL ROAD	671	174	19			AG	177	2	FENWICK, MARIAN H
677 AMWELL ROAD	26	11	25			AG	181	2	WELCHES, JOSEPH JR & GLENYCE
681 AMWELL ROAD	27	11	27.02			AG	181	2	KORAB, KYLE
683 AMWELL ROAD	27	11	27.01			AG	181	2	DELEO, PAUL
684 AMWELL ROAD	670	174	18			AG	177	3A	DRAKE, JAY G & HANNAH R
684 AMWELL ROAD	670	174	18	Q0034		AG	177	3B	DRAKE, JAY G & HANNAH R
685 AMWELL ROAD	26	11	27			AG	181	3A	PITTSTOWN PROPERTIES II LLC
685 AMWELL ROAD	26	11	27	Q0089		AG	181	3B	PITTSTOWN PROPERTIES II LLC
686 AMWELL ROAD	670	174	17			AG	177	4A	DRAKE, JAY G
687 AMWELL ROAD	26	11	24			AG	181	2	GLADDEN, KIMBERLEY MICHELLE
688 AMWELL ROAD	670	174	16			AG	177	2	GARETT, SHERYL ANN
689 AMWELL ROAD	26	11	23			C1	181	15D	SOMERSET VALLEY PLAYERS
690 AMWELL ROAD	670	174	15			AG	177	2	GARETT, SHERYL ANN
691 AMWELL ROAD	27	11	27.03			AG	181	2	DANIEL, FRED
692 AMWELL ROAD	670	174	14			AGC1	177	3A	MILLER, LOIS L
692 AMWELL ROAD	670	174	14	Q0075		AGC1	177	3B	MILLER, LOIS L

Property Location	Page No.	Block No.	Lot No.	Lot Qualifier	Account No.	Zone	Tax Map	Property Class	Name of Owner
693 AMWELL ROAD	26	11	22			C1	181	2	VAN EMBDEN, ELISABETH & NATHAN
694 AMWELL ROAD	669	174	13			AGC1	177	4A	MILLER, LOIS L & DANA L
695 AMWELL ROAD	26	11	21.01			C1	181	4A	695 AMWELL ROAD, LLC
696 AMWELL ROAD	669	174	12			AG	177	2	ENTERLINE, RANDALL H & ALEXANDRA
697 AMWELL ROAD	26	11	21			C1	181	1	CASTILLO, JONATHAN & SANTIAGO, D
698 AMWELL ROAD	669	174	11			AG	177	2	BAYER, JESSICA
699 AMWELL ROAD	26	11	20			C1	181	2	HANSFORD, MICHAEL
700 AMWELL ROAD	669	174	10			AG	177	2	MIRACLE, MANUELA
701 AMWELL ROAD	26	11	19			AG	181	2	MURRAY, MICHAEL T & LISA A
702 AMWELL ROAD	669	174	9			AG	177	2	MCLEAN, JOSEPH J
703 AMWELL ROAD	26	11	18			AG	181	2	MARTIN,ED
704 AMWELL ROAD	669	174	8			AG	177	2	KRISULEVICZ, DAVID & REBECCA
705 AMWELL ROAD	26	11	17			AG	181	2	VETTER, DAVID & KELLY
706 AMWELL ROAD	669	174	7.03			AG	177	2	LIPANI, BARBARA J
710 AMWELL ROAD	669	174	7.01			MZ	174	3A	GOLDBERG, DAVID A & CYNTHIA K
710 AMWELL ROAD	669	174	7.01	Q0520		MZ	174	3B	GOLDBERG, DAVID A & CYNTHIA K
711 AMWELL ROAD	25	11	15			AG	181	3A	CUNNINGHAM, WILLIAM F
711 AMWELL ROAD	25	11	15	Q0028		AG	181	3B	CUNNINGHAM, WILLIAM F
712 AMWELL ROAD	669	174	7.02			MZ	174	15C	COUNTY OF SOMERSET
714 AMWELL ROAD	669	174	6			AG	177	2	WOLINSKI, IRENA
715 AMWELL ROAD	26	11	16			AG	181	15D	NESHANIC REFORMED CHURCH
716 AMWELL ROAD	669	174	5			AG	177	2	MILLER, JAMES P & CHARLETTE
717 AMWELL ROAD	16	8	11			AG	182	2	MIR, MUHAMMAD T
718 AMWELL ROAD	669	174	4			AG	177	2	MILLER, JAMES P & CHARLETTE
719 AMWELL ROAD	16	8	13			AG	182	2	CHILDRESS, SUSANNAH & MICHAEL S
720 AMWELL ROAD	668	174	3			AG	177	2	CRUM, JOAN F
721 AMWELL ROAD	16	8	9.01			AG	182	2	KAUFFMAN, JOHN D II & SUSAN L
722 AMWELL ROAD	668	174	2			AG	177	2	LIE, WIE
724 AMWELL ROAD	668	174	1			C1	177	4C	TODARO, ARLEEN
730 AMWELL ROAD	661	173	4.05			MZ	173	2	ANDERSON, DOUGLAS E & CHARLOTTE A
731 AMWELL ROAD	21	8.01	4			AG	182	2	CHRISTY, DOUGLAS H.
732 AMWELL ROAD	661	173	4.09			MZ	173	2	RUBBO, RYAN A.
733 AMWELL ROAD	21	8.01	5			AG	182	2	RENNER, GEORGE J & SMITH, CAROLYN C
734 AMWELL ROAD	660	173	4.01			MZ	173	2	BLAIR, BRUCE R
736 AMWELL ROAD	660	173	2			MZ	173	2	LOUGHLIN, D & LOUGHLIN, F
738 AMWELL ROAD	660	173	4.03			MZ	173	2	CECCARELLI, DANIEL P
740 AMWELL ROAD	660	173	1			MZ	173	2	DELLA VENTURA, M J;DELLA VENTURA M J
741 AMWELL ROAD	22	8.01	13			AG	182	2	ONDERKO, THOMAS & CHRISTINE
742 AMWELL ROAD	638	168	9			AG	168	2	JENSEN, CHRISTIAN III & CHRISTINE O
743 AMWELL ROAD	22	8.01	14			AG	182	2	RESAVY, RICHARD
744 AMWELL ROAD	637	168	8.01			AG	168	2	VESCIO, MARIO & VANESSA GUINET
745 AMWELL ROAD	16	8	16.01			AG	183	3A	HIDDEN RIVER FARM INC. C/O COLE, J
745 AMWELL ROAD	16	8	16.01	Q0052		AG	183	3B	HIDDEN RIVER FARM INC C/O COLE, J
746 AMWELL ROAD	637	168	8			AG	168	2	SIMPSON, SANDRA L & GEOFFREY A TRST
747 AMWELL ROAD	16	8	17			AG	183	2	PRENDERGAST, LYDIA & WILLIAM
748 AMWELL ROAD	637	168	7			AG	168	2	BORRAS, ERIC & KATHERINE
749 AMWELL ROAD	17	8	18.01			AG	183	2	SMITH, FRANCIS C & CATHLEEN M
751 AMWELL ROAD	16	8	18			AG	183	3A	TJ ROOST FARM, LLC
751 AMWELL ROAD	17	8	18	Q0545		AG	183	3B	TJ ROOST FARM, LLC
752 AMWELL ROAD	637	168	6			AG	168	2	STUART, BARRY
754 AMWELL ROAD	637	168	6.03			AG	168	2	SPENCER, JOHN D & BARBARA R
755 AMWELL ROAD	17	8	20			AG	183	2	LFP HOLDING LLC.
756 AMWELL ROAD	637	168	6.04			AG	168	2	KENNETTE, ANDREA & JOHN ANTHONY
760 AMWELL ROAD	637	168	6.02			AG	168	2	CLARK, KATHLEEN
761 AMWELL ROAD	17	8	19.01			AG	183	2	VIRGONA, MICHAEL & LISA M
762 AMWELL ROAD	637	168	5			AG	168	3A	WATTS, LEON JR., & LORRI
762 AMWELL ROAD	637	168	5	Q0543		AG	168	3B	WATTS, LEON JR., & LORRI
763 AMWELL ROAD	17	8	21			AG	183	2	DURALEK, MICHAEL & GWENDOLINE
764 AMWELL ROAD	637	168	5.01			AG	168	2	ADASE, JOHN J JR & ROSE MARIE
765 AMWELL ROAD	17	8	22			AG	183	2	OSBORN, PETER & HERITAGE STACEY
767 AMWELL ROAD	17	8	23			AG	183	2	ZALEWSKI,TADEUSZ & DANUTA
768 AMWELL ROAD	637	168	5.02			AG	168	2	SEAMON, RONN
769 AMWELL ROAD	17	8	24			AG	183	2	GRAVERSON, CHRISTIAN & KIMBERLY
770 AMWELL ROAD	637	168	5.03			AG	168	3A	WATTS, LEON JR. & LORRI
770 AMWELL ROAD	637	168	5.03	Q0543		AG	168	3B	WATTS, LEON JR. & LORRI
771 AMWELL ROAD	17	8	25			AG	183	2	ROSA, ALBERT
772 AMWELL ROAD	635	168	3.01			AG	168	2	CABRAL, FRANKLIN & JESSICA TRST

Property Location	Page No.	Block No.	Lot No.	Lot Qualifier	Account No.	Zone	Tax Map	Property Class	Name of Owner
773 AMWELL ROAD	18	8	26			AG	183	2	SPINELLI, MICHAEL & DAWN
774 AMWELL ROAD	636	168	3.02			AG	168	2	DOWE, ROBERT H JR & SUSAN E
775 AMWELL ROAD	18	8	27			AG	183	2	SPINELLI, RICHARD A & FRIEDA M TRST
777 AMWELL ROAD	18	8	28			AG	183	2	SILVA, EVELYN R & KING, PATRICK M
779 AMWELL ROAD	18	8	29			AG	183	2	RAPPAPORT, BRIAN S
780 AMWELL ROAD	635	168	2			AG	168	2	SLAVIK, ALLAN & REGINA
781 AMWELL ROAD	18	8	30			AG	183	2	LANTVET, JASON B
782 AMWELL ROAD	635	168	1			AG	168	2	WILLIAMS, ALFRED J
789 AMWELL ROAD	18	8	31			AG	183	3A	MADOVOY, DAVID & MICHELLE M
789 AMWELL ROAD	18	8	31	Q0526		AG	183	3B	MADOVOY, DAVID & MICHELLE M
796 AMWELL ROAD	632	167	5			AG	167	2	KOECK, JUSTIN
798 AMWELL ROAD	632	167	4			AG	167	2	BROWN, CAROL J & PIASECKI, MICHAEL
800 AMWELL ROAD	632	167	3			AG	167	2	JANNARONE, GLENN L & JANE
802 AMWELL ROAD	632	167	2			AG	167	2	WRIGHT, KEVIN & MARGARET
803 AMWELL ROAD	14	6	31			AG	183	2	SANCHEZ-GAYTAN, JOSE S
807 AMWELL ROAD	14	6	32			AG	183	2	SHOTYK, LORI & SHOTYK, MARJORIE
810 AMWELL ROAD	632	167	1			AG	167	2	ST MARY & ST ATHANAEIUS COPTIC CH
811 AMWELL ROAD	14	6	32.01			AG	183	2	MONGE, ERNESTO & NAVA, LETICIA L
815 AMWELL ROAD	10	5	34			AG	184	2	CUMBA, ALFRED JR & CAROLE
818 AMWELL ROAD	629	164	11			AG	167	2	HEIDER, JOHN & SUSAN
819 AMWELL ROAD	10	5	35			AG	184	2	MOYER, FRANK C
820 AMWELL ROAD	629	164	10			AG	167	15F	KOWALSKI, MARY
825 AMWELL ROAD	10	5	36			AG	184	2	CAPITAL ASSET GROUP, INC
826 AMWELL ROAD	629	164	9			AG	167	3A	LIMA, JOHN & KATHLEEN C
826 AMWELL ROAD	629	164	9	Q0065		AG	167	3B	LIMA, JOHN & KATHLEEN C
832 AMWELL ROAD	629	164	9.01			AG	167	2	LUCIANO, LISA
839 AMWELL ROAD	10	5	37.02			AG	184	3A	LAINE, THOMAS J & SUSAN L
839 AMWELL ROAD	10	5	37.02	Q0097		AG	184	3B	LAINE, THOMAS J & SUSAN L
840 AMWELL ROAD	630	165	3.01			AG	167	3A	BENSON, BRAD W & LISA C
840 AMWELL ROAD	630	165	3.01	Q0017		AG	167	3B	BENSON, BRAD W & LISA C
842 AMWELL ROAD	628	164	8.10			AG	167	2	SCHNEIDER, WOLFGANG H & MARIE A
844 AMWELL ROAD	628	164	8.09			AG	167	2	DRAINA, THOMAS E & LISA MARIE
846 AMWELL ROAD	628	164	8.11			AG	167	2	KUKEL, JOHN J & CHRISTINE F
848 AMWELL ROAD	628	164	8.12			AG	167	2	LARSON, JOHN D
849 AMWELL ROAD	10	5	38			AG	184	3A	KADRI, JAMAL & KATHLEEN
849 AMWELL ROAD	10	5	38	Q0016		AG	184	3B	KADRI, JAMAL & KATHLEEN
850 AMWELL ROAD	628	164	8.08			AG	167	2	BARNES, MACK D & KRYSZYNA W
852 AMWELL ROAD	628	164	8.07			AG	167	2	DE LA ROSA, MANUEL
853 AMWELL ROAD	10	5	39			AG	184	2	RAFES, ROY
854 AMWELL ROAD	628	164	8.06			AG	167	2	MAHONEY, GEORGE E & CAROL A
857 AMWELL ROAD	10	5	40			AG	184	2	MAZUCH, ARMAND & PAMELA
861 AMWELL ROAD	11	5	42			AG	184	2	BROOKS, JAMES & CELESTE G
864 AMWELL ROAD	628	164	8			AG	167	3A	STOFFELS, CARL A & JOAN L
864 AMWELL ROAD	628	164	8	Q0109		AG	167	3B	STOFFELS, CARL A & JOAN L
865 AMWELL ROAD	10	5	41			AG	184	3A	LAINE, JAMES C & CAROL A
865 AMWELL ROAD	10	5	41	Q0062		AG	184	3B	LAINE, JAMES C & CAROL A
866 AMWELL ROAD	628	164	8.05			AG	167	2	KELLY, THOMAS C & HEDY C TRUSTEE
867 AMWELL ROAD	11	5	43.01			AG	184	2	CARNEVALE, APRIL & DOMBEY, RICHARD
868 AMWELL ROAD	628	164	8.04			AG	167	2	INGLIN, DAVID L. & CHRISTINA
869 AMWELL ROAD	11	5	43			AG	184	15F	GEISE, JAMES WILLIAM & KAREN
870 AMWELL ROAD	628	164	8.03			AG	167	2	MUHAMMAD, MOHSIN A
872 AMWELL ROAD	629	164	8.14			AG	167	2	GALLO, JOHN & ZILIC, FRANJO
874 AMWELL ROAD	629	164	8.13			AG	167	2	REINHARDT, GENE H & DIANA M
875 AMWELL ROAD	11	5	44			AG	184	2	NOYOLA, TERESA
876 AMWELL ROAD	628	164	8.02			AG	167	2	DEMPSEY, BRIAN & LAURA
878 AMWELL ROAD	628	164	8.01			AG	167	2	BURDGE, THOMAS A & LINDA D
879 AMWELL ROAD	11	5	44.01			AG	184	2	WOODS, HELEN
880 AMWELL ROAD	627	164	6			AG	167	2	BRIGHT, GEORGE K
881 AMWELL ROAD	5	4	5			AG	184	2	CAFFERTY, THOMAS J & MARY ANN
882 AMWELL ROAD	627	164	5			AG	167	2	KECK, GARY J & CAROLYN S
884 AMWELL ROAD	627	164	5.01			AG	167	2	KADRI INVESTMENTS, LLC
885 AMWELL ROAD	5	4	4			AG	184	2	MARTINEZ, DAVID S & TARA M
886 AMWELL ROAD	627	164	4			AG	167	2	GIOVANNIELLO, STEVEN
888 AMWELL ROAD	627	164	3			AG	167	15D	CLOVER HILL REF CHURCH
889 AMWELL ROAD	6	4	7			AG	184	2	AASTHA PROPERTIES, LLC
890 AMWELL ROAD	627	164	2			AG	167	15D	CLOVER HILL REFORMED CHURCH
891 AMWELL ROAD	6	4	8			AG	184	2	ABLINE, SHAWN & RASPA, DANA

Property Location	Page No.	Block No.	Lot No.	Lot Qualifier	Account No.	Zone	Tax Map	Property Class	Name of Owner
893 AMWELL ROAD	6	4	9.01			AG	184	2	COOKINGHAM, J ;ET AL AS TRUSTEES
895 AMWELL ROAD	6	4	9.02			AG	184	2	PONGRAZZI, DUANE A
AMWELL ROAD-BASIN	857	198	2.02			CDZ	82	15C	COUNTY OF SOMERSET
AMWELL ROAD-CEMETERY	627	164	7.04			AG	167	15E	CLOVER HILL CEMETERY ASSOC, INC
AMWELL RD -ASSD MILLSTONE	1063	205.40	2			RA	136	1	ANGLE, RODNEY & KAREN
491 AMWELL RD BLDG 2	514	163.05	100	C0200		HOO	89	4A	PM5 GROUP LLC
491 AMWELL RD BLDG 2	514	163.05	100	C0201		HOO	89	4A	EMMI PROPERTIES, LLC
491 AMWELL RD BLDG 2	514	163.05	100	C0203		HOO	89	4A	ZENDO HOLDINGS LLC,
491 AMWELL RD BLDG 2	514	163.05	100	C0204		HOO	89	4A	491 AMWELL ROAD, LLC
AMWELL RD - EXEMPT	669	174	7			AGMZ	177	15C	COUNTY OF SOMERSET
AMWELL RD - EXEMPT	670	174	14.01			AGC1	177	15C	COUNTY OF SOMERSET
E AMWELL LINE-OPEN SPACE	643	169	25			MZ	169	15C	COUNTY OF SOMERSET
AMWELL RD - OPEN SPACE	744	175.18	30.01			R	94	15C	TOWNSHIP OF HILLSBOROUGH
AMWELL RD-ASSD MILLSTONE	984	205	50				141	1	VAN CLEEF, C I & JOHN C
AMWELL ROAD(BY PASS)	865	199	43.02			GA/R	83	15C	STATE OF NJ DEPT OF TRANS
AMWELL ROAD(BY PASS)	865	199	44.02			GA/R	83	15C	STATE OF NJ DEPT OF TRANS
AMWELL ROAD- FARM/TRAIL	627	164	7.03			AG	167	15C	COUNTY OF SOMERSET
AMWELL ROAD-OPEN SPACE	552	163.08	1.01			R1	91	15C	TOWNSHIP OF HILLSBOROUGH
E. AMWELL TWP. LINE	630	164	15.01			AG	167	1	HARTMAN, ERICA & JASON
E AMWELL TWP LINE-EXEMPT	646	169	58			MZ	170	15C	COUNTY OF SOMERSET
E AMWELL TWP LINE-EXEMPT	647	169	61			MZ	170	15C	COUNTY OF SOMERSET
491 AMWELL RD UNIT 100	514	163.05	100	C0100		HOO	89	4A	SHOWMONT ENTERPRISES, LLC
491 AMWELL RD UNIT 101	514	163.05	100	C0101		HOO	89	4A	PANACEA HOLDINGS, LLC
491 AMWELL RD UNIT 103	514	163.05	100	C0102		HOO	89	4A	SM PROPERTIES GROUP LLC
ANDRIA AVENUE	466	155.01	67			GA	57	1	JSM AT HILLSBOROUGH, LLC
514 ANDRIA AVE APT 161	416	153.08	68	C0161		PD	61	2	VARIA, ALOK Y & MEHTA, F M
514 ANDRIA AVE APT 162	416	153.08	68	C0162		PD	61	2	HASRAJ INVESTMENTS, LLC
514 ANDRIA AVE APT 163	416	153.08	68	C0163		PD	61	2	MAGO, MANSI
514 ANDRIA AVE APT 164	416	153.08	68	C0164		PD	61	2	ANDERSON, WILLIAM
514 ANDRIA AVE APT 165	416	153.08	68	C0165		PD	61	2	ZANETTI, LISA ANN
514 ANDRIA AVE APT 166	417	153.08	68	C0166		PD	61	2	LOCICERO, STEVEN & MARIA
514 ANDRIA AVE APT 167	417	153.08	68	C0167		PD	61	2	DAYTON, VIRGINIA B
514 ANDRIA AVE APT 168	417	153.08	68	C0168		PD	61	2	POLANCO, SOFIA
514 ANDRIA AVE APT 169	417	153.08	68	C0169		PD	61	2	RACHEL FAYE SPINRAD MINOR'S TRUST
514 ANDRIA AVE APT 170	417	153.08	68	C0170		PD	61	2	LIM, HYEWON
514 ANDRIA AVE APT 171	417	153.08	68	C0171		PD	61	2	AULETTA, HESTER & RICHARD
514 ANDRIA AVE APT 172	417	153.08	68	C0172		PD	61	2	COLANERI, BARBARA
514 ANDRIA AVE APT 173	417	153.08	68	C0173		PD	61	2	HADDAD, SINAN
514 ANDRIA AVE APT 174	417	153.08	68	C0174		PD	61	2	FITZGERALD, GREGG
514 ANDRIA AVE APT 175	417	153.08	68	C0175		PD	61	2	CALVO, THOMAS ARTHUR
514 ANDRIA AVE APT 176	417	153.08	68	C0176		PD	61	2	FIRETTO, CHRISTOPHER
515 ANDRIA AVE APT 177	401	153.07	68.01	C0177		PD	61	2	BRISCHLER, MICHAEL J JR
515 ANDRIA AVE APT 178	401	153.07	68.01	C0178		PD	61	2	CARDANEO, MARIA J
515 ANDRIA AVE APT 179	401	153.07	68.01	C0179		PD	61	2	HADDAD, MOAYAD & FINDAKLY, SHATHA
515 ANDRIA AVE APT 180	401	153.07	68.01	C0180		PD	61	2	515 ANDRIA 180, LLC
515 ANDRIA AVE APT 181	402	153.07	68.01	C0181		PD	61	2	CHAUHAN, DAVENDRA & ASIMA C
515 ANDRIA AVE APT 182	402	153.07	68.01	C0182		PD	61	2	WIERZBA, MARCIN S
515 ANDRIA AVE APT 183	402	153.07	68.01	C0183		PD	61	2	ACKEN, BRANDON
515 ANDRIA AVE APT 184	402	153.07	68.01	C0184		PD	61	2	SVETLITSKAYA, GALINA
515 ANDRIA AVE APT 185	402	153.07	68.01	C0185		PD	61	2	TANG, HUI
515 ANDRIA AVE APT 186	402	153.07	68.01	C0186		PD	61	2	MOHAMMED, ABDUR
515 ANDRIA AVE APT 187	402	153.07	68.01	C0187		PD	61	2	CHYTLA, BARBARA
515 ANDRIA AVE APT 188	402	153.07	68.01	C0188		PD	61	2	RANGRA, BHANU S
515 ANDRIA AVE APT 189	402	153.07	68.01	C0189		PD	61	2	GRUBER, CATHERINE
515 ANDRIA AVE APT 190	402	153.07	68.01	C0190		PD	61	2	WLODARSKI, TOMASZ
515 ANDRIA AVE APT 191	402	153.07	68.01	C0191		PD	61	2	RAMIREZ, RICHARD
515 ANDRIA AVE APT 192	402	153.07	68.01	C0192		PD	61	2	HADDAD, MILAD
521 ANDRIA AVE APT 193	402	153.07	68.01	C0193		PD	61	2	BAYAIT, KATHLEEN M
521 ANDRIA AVE APT 194	402	153.07	68.01	C0194		PD	61	2	CHENG, GILLIS E & WANG, MENG
521 ANDRIA AVE APT 195	403	153.07	68.01	C0195		PD	61	2	BEYDER, BORIS
521 ANDRIA AVE APT 196	403	153.07	68.01	C0196		PD	61	2	COMROE, LAURA
521 ANDRIA AVE APT 197	403	153.07	68.01	C0197		PD	61	2	MAGO, MANSI
521 ANDRIA AVE APT 198	403	153.07	68.01	C0198		PD	61	2	SHAH, BHAVIN & KARISHMA
521 ANDRIA AVE APT 199	403	153.07	68.01	C0199		PD	61	2	CLARK, ELIZABETH
521 ANDRIA AVE APT 200	403	153.07	68.01	C0200		PD	61	2	GLOBAL MARKET ANALYTICS, LLC
521 ANDRIA AVE APT 201	403	153.07	68.01	C0201		PD	61	2	MAGO, MANSI
521 ANDRIA AVE APT 202	403	153.07	68.01	C0202		PD	61	2	BYNES, MICHAEL EDWIN

Property Location	Page No.	Block No.	Lot No.	Lot Qualifier	Account No.	Zone	Tax Map	Property Class	Name of Owner
521 ANDRIA AVE APT 203	403	153.07	68.01	C0203		PD	61	2	CONTI, ANTHONY J & PEPE, JENNIFER
521 ANDRIA AVE APT 204	403	153.07	68.01	C0204		PD	61	2	BYNES, DIONNE CELESTE & MICHAEL E
521 ANDRIA AVE APT 205	403	153.07	68.01	C0205		PD	61	2	LINTAG, ARLENE L
521 ANDRIA AVE APT 206	403	153.07	68.01	C0206		PD	61	2	SMITH, MONSURAT O
521 ANDRIA AVE APT 207	403	153.07	68.01	C0207		PD	61	2	CHUA, JOSEPH & JOANNA
521 ANDRIA AVE APT 208	403	153.07	68.01	C0208		PD	61	2	WONG, KWOK
527 ANDRIA AVE APT 209	404	153.07	68.01	C0209		PD	61	2	BROMMER LIVING TRUST
527 ANDRIA AVE APT 210	404	153.07	68.01	C0210		PD	61	2	527-210 ANDRIA LLC
527 ANDRIA AVE APT 211	404	153.07	68.01	C0211		PD	61	2	GULINO, JOSEPH
527 ANDRIA AVE APT 212	404	153.07	68.01	C0212		PD	61	2	QUICK, MEREDITH JOAN
527 ANDRIA AVE APT 213	404	153.07	68.01	C0213		PD	61	2	MUCHA, REGINA
527 ANDRIA AVE APT 214	404	153.07	68.01	C0214		PD	61	2	RIZZITELLO, MICHAEL G
527 ANDRIA AVE APT 215	404	153.07	68.01	C0215		PD	61	2	THEODORE, STEPHEN & NICHOLAS
527 ANDRIA AVE APT 216	404	153.07	68.01	C0216		PD	61	2	PEPPE, GEORGE
527 ANDRIA AVE APT 217	404	153.07	68.01	C0217		PD	61	2	HADDAD, MOAYAD & SHATHA
527 ANDRIA AVE APT 218	404	153.07	68.01	C0218		PD	61	2	FENYAR, STEPHEN M & SUSAN E
527 ANDRIA AVE APT 219	404	153.07	68.01	C0219		PD	61	2	KULINA, PETER
527 ANDRIA AVE APT 220	404	153.07	68.01	C0220		PD	61	2	MLECZKO, LISA J
527 ANDRIA AVE APT 221	404	153.07	68.01	C0221		PD	61	2	HRIBIK, DANIEL J & SIMON, JULIE A
527 ANDRIA AVE APT 222	404	153.07	68.01	C0222		PD	61	2	CHEN, HAO
527 ANDRIA AVE APT 223	405	153.07	68.01	C0223		PD	61	2	BANINO, DIANE M
527 ANDRIA AVE APT 224	405	153.07	68.01	C0224		PD	61	2	ELFO, JEFFREY J
524 ANDRIA AVE APT 225	417	153.08	68	C0225		PD	61	2	SMITH, PETER J
524 ANDRIA AVE APT 226	417	153.08	68	C0226		PD	61	2	SKORNY, VIRGINIA
524 ANDRIA AVE APT 227	417	153.08	68	C0227		PD	61	2	DOYAL, ELIZABETH A
524 ANDRIA AVE APT 228	418	153.08	68	C0228		PD	61	2	TODISCO, PATRICIA FAYE
524 ANDRIA AVE APT 229	418	153.08	68	C0229		PD	61	2	HAGHJOO, RASOOL & HAGHJOO, BOBAK
524 ANDRIA AVE APT 230	418	153.08	68	C0230		PD	61	2	RONDON, NICOLE F
524 ANDRIA AVE APT 231	418	153.08	68	C0231		PD	61	2	ZYDALLIS, KEITH
524 ANDRIA AVE APT 232	418	153.08	68	C0232		PD	61	2	LEWON, MICHAEL T
524 ANDRIA AVE APT 233	418	153.08	68	C0233		PD	61	2	GONZALEZ, GERMAN O & ELIZABETH
524 ANDRIA AVE APT 234	418	153.08	68	C0234		PD	61	2	KOSTER, BRIAN C
524 ANDRIA AVE APT 235	418	153.08	68	C0235		PD	61	2	GONZALEZ, LEONARDO L
524 ANDRIA AVE APT 236	418	153.08	68	C0236		PD	61	2	HUWANG, QUANG VAN
524 ANDRIA AVE APT 237	418	153.08	68	C0237		PD	61	2	YODER, RONALD K & MARY JANE
524 ANDRIA AVE APT 238	418	153.08	68	C0238		PD	61	2	POIESZ, LINDA M
524 ANDRIA AVE APT 239	418	153.08	68	C0239		PD	61	2	PORROVECCHIO, FRANK R
524 ANDRIA AVE APT 240	418	153.08	68	C0240		PD	61	2	VIVAPRO PROPERTIES, LLC
528 ANDRIA AVE APT 241	418	153.08	68	C0241		PD	61	2	SYED, DARWESH M & TASEER N
528 ANDRIA AVE APT 242	419	153.08	68	C0242		PD	61	2	SYED, DARWESH M QADRI & TASEER
528 ANDRIA AVE APT 243	419	153.08	68	C0243		PD	61	2	CATENARO, JOHN M & SANDRA
528 ANDRIA AVE APT 244	419	153.08	68	C0244		PD	61	2	CONTI, ANTHONY ANGELO
528 ANDRIA AVE APT 245	419	153.08	68	C0245		PD	61	2	ESPARZA-ESPINO, JUAN F & MARIA G
528 ANDRIA AVE APT 246	419	153.08	68	C0246		PD	61	2	SALAMA, WALID A
528 ANDRIA AVE APT 247	419	153.08	68	C0247		PD	61	2	BIRD, WILLIAM & BIRD, GUDELIA
528 ANDRIA AVE APT 248	419	153.08	68	C0248		PD	61	2	MIRZA, S & NEELUM S C/O HILDEBRANT, K
528 ANDRIA AVE APT 249	419	153.08	68	C0249		PD	61	2	PALOVICK, ANTHONY
528 ANDRIA AVE APT 250	419	153.08	68	C0250		PD	61	2	MIELE, MARYBETH B
528 ANDRIA AVE APT 251	419	153.08	68	C0251		PD	61	2	CORNELL, JOHN C
528 ANDRIA AVE APT 252	419	153.08	68	C0252		PD	61	2	SZNER, PAWEL & SZEWCZYK, PAULINA
528 ANDRIA AVE APT 253	419	153.08	68	C0253		PD	61	2	BLANKE HOLDINGS, LLC
528 ANDRIA AVE APT 254	419	153.08	68	C0254		PD	61	2	SANTISI, MATTHEW & SANTISI, ANGELO
528 ANDRIA AVE APT 255	419	153.08	68	C0255		PD	61	2	TIBER, CAROL
528 ANDRIA AVE APT 256	420	153.08	68	C0256		PD	61	2	NGUYEN, KHUYEN D & NG, KELLY R
534 ANDRIA AVE APT 257	420	153.08	68	C0257		PD	61	2	NASCIMENTO, PAUL & ELAINE
534 ANDRIA AVE APT 258	420	153.08	68	C0258		PD	61	2	PLANK, JOANNE P
534 ANDRIA AVE APT 259	420	153.08	68	C0259		PD	61	2	LI, LING
534 ANDRIA AVE APT 260	420	153.08	68	C0260		PD	61	2	MISTRETTE, PETER & TERRI
534 ANDRIA AVE APT 261	420	153.08	68	C0261		PD	61	2	BARATTA, VELIANA & GLEICHENHAUS, S D
534 ANDRIA AVE APT 262	420	153.08	68	C0262		PD	61	2	PERRY, THOMAS
534 ANDRIA AVE APT 263	420	153.08	68	C0263		PD	61	2	BELLO, FAUSAT
534 ANDRIA AVE APT 264	420	153.08	68	C0264		PD	61	2	UR, JONI L
534 ANDRIA AVE APT 265	420	153.08	68	C0265		PD	61	2	HADDAD, SINAN
534 ANDRIA AVE APT 266	420	153.08	68	C0266		PD	61	2	SALEEM, MUHAMMAD & SAEED, FOZIA
534 ANDRIA AVE APT 267	420	153.08	68	C0267		PD	61	2	BELAZOUZ, AMINE
534 ANDRIA AVE APT 268	420	153.08	68	C0268		PD	61	2	CHU, ADAM & SHA, DAN
534 ANDRIA AVE APT 269	420	153.08	68	C0269		PD	61	2	GERLICH, KENNETH A

Property Location	Page No.	Block No.	Lot No.	Lot Qualifier	Account No.	Zone	Tax Map	Property Class	Name of Owner
534 ANDRIA AVE APT 270	421	153.08	68	C0270		PD	61	2	BROKING, REGIS & SEIGLER, RYAN
534 ANDRIA AVE APT 271	421	153.08	68	C0271		PD	61	2	NORRIS, MARGARET L.
534 ANDRIA AVE APT 272	421	153.08	68	C0272		PD	61	2	KIDDISH, REBECCA
538 ANDRIA AVE APT 273	421	153.08	68	C0273		PD	61	2	PRATO, GARY J & VICTORIA S
538 ANDRIA AVE APT 274	421	153.08	68	C0274		PD	61	2	TAMBORRA, MICHAEL
538 ANDRIA AVE APT 275	421	153.08	68	C0275		PD	61	2	LAL, MANOHAR & DEVI, AISHWARIA
538 ANDRIA AVE APT 276	421	153.08	68	C0276		PD	61	2	PUNJANI, SANDEEP
538 ANDRIA AVE APT 277	421	153.08	68	C0277		PD	61	2	ZOHREHBAKHS, MICHAEL & RAMEZANIPOU
538 ANDRIA AVE APT 278	421	153.08	68	C0278		PD	61	2	URBONAS, MARIUS
538 ANDRIA AVE APT 279	421	153.08	68	C0279		PD	61	2	HADDAD, SAIF
538 ANDRIA AVE APT 280	421	153.08	68	C0280		PD	61	2	PLASTINA, ELIZABETH
538 ANDRIA AVE APT 281	421	153.08	68	C0281		PD	61	2	TINDER, MARK WILLIAM & MARISA ANN
538 ANDRIA AVE APT 282	421	153.08	68	C0282		PD	61	2	LIEBERWITZ, ANNE M
538 ANDRIA AVE APT 283	421	153.08	68	C0283		PD	61	2	BEHNKE, FRANK & THERESA
538 ANDRIA AVE APT 284	422	153.08	68	C0284		PD	61	2	MAY, WESSELY E
538 ANDRIA AVE APT 285	422	153.08	68	C0285		PD	61	2	CURREY, KATHLEEN
538 ANDRIA AVE APT 286	422	153.08	68	C0286		PD	61	2	MILORA, EVELYN
538 ANDRIA AVE APT 287	422	153.08	68	C0287		PD	61	2	COCUZZA, NICOLO G
538 ANDRIA AVE APT 288	422	153.08	68	C0288		PD	61	2	WHITTLESEY, FRANKLIN G & SHARON
530 ANDRIA AVE APT 289	422	153.08	68	C0289		PD	61	2	SALNIKOV, YURI & NATALY A
530 ANDRIA AVE APT 290	422	153.08	68	C0290		PD	61	2	KOZIC, STEPHANIE
530 ANDRIA AVE APT 291	422	153.08	68	C0291		PD	61	2	YUHAS, ILDIKO
530 ANDRIA AVE APT 292	422	153.08	68	C0292		PD	61	2	KOMOROSKI, EDWARD JAMES
530 ANDRIA AVE APT 293	422	153.08	68	C0293		PD	61	2	CHANG, HSTAOHUA
530 ANDRIA AVE APT 294	422	153.08	68	C0294		PD	61	2	DEB ROY, DIPANKAR & MONIKA
530 ANDRIA AVE APT 295	422	153.08	68	C0295		PD	61	2	SANTOS, DANIEL
530 ANDRIA AVE APT 296	422	153.08	68	C0296		PD	61	2	RAYMONDI, PATRICIA J
530 ANDRIA AVE APT 297	422	153.08	68	C0297		PD	61	2	SHATHA, FINDAKLY & HADDAD, MOAYAD
530 ANDRIA AVE APT 298	423	153.08	68	C0298		PD	61	2	BOLAND, JOEL F
530 ANDRIA AVE APT 299	423	153.08	68	C0299		PD	61	2	ALVAREZ, ROSALIA SILVA
530 ANDRIA AVE APT 300	423	153.08	68	C0300		PD	61	2	BONHOFF, KEVIN J & JOAN L
11 ANNE STREET	840	183.01	70			R	77	2	MODITZ, BRUCE & JOANNE
15 ANNE STREET	840	183.01	69			R	77	2	SKOBO, RONALD M & VIVIAN
21 ANNE STREET	840	183.01	68			R	77	2	LEVINE, DEBORAH A
27 ANNE STREET	840	183.01	67			R	77	2	MACMANUS, MONIQUE & DORF, YVONNE
30 ANNE STREET	843	183.04	15			R	78	2	LEPKOWSKII, MATTHEW J & KATHLEEN J
33 ANNE STREET	839	183.01	66			R	77	2	O'DONNELL, THOMAS J & DIANNE M
34 ANNE STREET	843	183.04	16			R	78	2	KNAPP, JOHN & BARBARA
39 ANNE STREET	839	183.01	65			R	77	2	BATES, JEREMY & BATES, EMILY
40 ANNE STREET	844	183.04	17			R	78	2	FAIRCLOUGH, KINGSTON W & MARILYN
45 ANNE STREET	839	183.01	64			R	77	2	ROVITTO, ANALIA N
51 ANNE STREET	839	183.01	63			R	77	2	CORNER, CHAD D & KELLY
55 ANNE STREET	839	183.01	62			R	77	2	EDEN, DOUGLAS & BONNIE
58 ANNE STREET	841	183.02	12			R	78	2	GUPTA, ROHIT & NUPUR R
59 ANNE STREET	839	183.01	61			R	77	2	VAN PELT, BARBARA ANN
63 ANNE STREET	839	183.01	60			R	77	2	FREIDMAN, DIANNE
64 ANNE STREET	841	183.02	13			R	78	2	MERRIMAN, JOHN & DEBORAH
67 ANNE STREET	839	183.01	59			R	77	2	VOJTEK, MAREK & VOJTEKOVA, MONIKA
68 ANNE STREET	841	183.02	14			R	78	2	DOLINSKI, JAMES
71 ANNE STREET	839	183.01	58			R	77	2	TROY, RONALD J & BRENDA E
72 ANNE STREET	841	183.02	15			R	78	2	KISIEL, PAWEL & EWELINA MIKOS
75 ANNE STREET	839	183.01	57			R	77	2	HNIDJ, IRENE & HNIDJ MARY ANN
76 ANNE STREET	841	183.02	16			R	78	2	VAMOS, JEFFREY
79 ANNE STREET	839	183.01	56			R	77	2	LEHMAN, GUY E & ANNA S
83 ANNE STREET	839	183.01	55			R	77	2	WERCZBERGER, GABRIEL
87 ANNE STREET	839	183.01	54			R	77	2	BRUCE PROPERTIES, LLC
91 ANNE STREET	839	183.01	53			R	77	2	LUKAZIK, GEORGE M & DOROTHY H
1 APPLE HILL ROAD	941	203.22	1			R	155	2	MORRISON, ERIK & ELYSSA
2 APPLE HILL ROAD	940	203.21	6			R	155	2	KENNEDY, SHAWN & JORDANA
3 APPLE HILL ROAD	942	203.22	15			R	155	2	SULTAN, AAMIR & FARAH DEEBA
4 APPLE HILL ROAD	941	203.21	7			R	155	2	BULL, KENNETH A & LINDA JEAN
5 APPLE HILL ROAD	942	203.22	14			R	155	2	LAMASTRO, MICHAEL
7 APPLE HILL ROAD	942	203.22	13			R	155	2	JOLLY, RAYMOND V & MARIE-P M
8 APPLE HILL ROAD	931	203.16	55			R	155	2	SIMPSON, JAMES H & DEBORAH B
9 APPLE HILL ROAD	942	203.22	12			R	155	2	ESTREICHER, SIDNEY S & JACQUELINE
10 APPLE HILL ROAD	932	203.16	56			R	155	2	SORBERA, PETER & NINA
11 APPLE HILL ROAD	942	203.22	11			R	155	2	PETERSON, KENNETH A & DIANE S

Property Location	Page No.	Block No.	Lot No.	Lot Qualifier	Account No.	Zone	Tax Map	Property Class	Name of Owner
12 APPLE HILL ROAD	932	203.16	57			R	155	2	CARBONE, RAYMOND
14 APPLE HILL ROAD	932	203.16	58			R	155	2	ALFISI, JON
15 APPLE HILL ROAD	942	203.22	10			R	155	2	JOHNSON, ROBERT & NATALIE
16 APPLE HILL ROAD	932	203.16	59			R	155	2	STOCK, ALLAN J & TONI L
18 APPLE HILL ROAD	932	203.16	60			R	155	2	ROTHSTEIN, KAREN
APRIL VALLEY DRIVE	232	149.08	36			R	39	15C	TOWNSHIP OF HILLSBOROUGH
288 APRIL VALLEY DRIVE	231	149.08	27			R	39	2	PONS, MARIA & STEPERMANN, CARLOS P
290 APRIL VALLEY DRIVE	232	149.08	28			R	39	2	ERISTAVI, ALEXANDER & COLLETTE
291 APRIL VALLEY DRIVE	231	149.08	26			R	39	2	MORAN, JAMES C & MARSO, LISA M
292 APRIL VALLEY DRIVE	232	149.08	29			R	39	2	CHAKKÉ, VISHAL & SMITA
293 APRIL VALLEY DRIVE	231	149.08	25			R	39	2	VAJTAY, ANDREA M
294 APRIL VALLEY DRIVE	232	149.08	30			R	39	2	PALMER, RICHARD W & ANGELE C
295 APRIL VALLEY DRIVE	231	149.08	24			R	39	2	PARDINI, MATTHEW & SANDRA
296 APRIL VALLEY DRIVE	232	149.08	31			R	39	2	WHEELER, JOHN B & NEFF, LISA K
297 APRIL VALLEY DRIVE	231	149.08	23			R	39	2	FIDUK, FRANK & NANCY
298 APRIL VALLEY DRIVE	232	149.08	32			R	39	2	PACE, BRIAN & ALEXA
300 APRIL VALLEY DRIVE	232	149.08	33			R	39	2	TORRECAMPO, ROY G & MARY ANNE
302 APRIL VALLEY DRIVE	232	149.08	34			R	39	2	RATH, MANOJ & USHA R
303 APRIL VALLEY DRIVE	232	149.08	39			R	39	2	CHIOU, CHU-YU & SHU-YUAN
304 APRIL VALLEY DRIVE	232	149.08	35			R	39	2	SIEGEL, DAVID & BONNIE O
305 APRIL VALLEY DRIVE	232	149.08	38			R	39	2	WEINBERG, MATTHEW
307 APRIL VALLEY DRIVE	232	149.08	37			R	39	2	PANDEY, VIVEK & TIWARI, PRIYANKA
1 ARDSLEY ROAD	913	203.08	13			R	151	15D	ARC OF SOMERSET COUNTY INC
3 ARDSLEY ROAD	913	203.08	12			R	151	2	GERBERVILLE, BENJAMIN & ERIN
5 ARDSLEY ROAD	913	203.08	11			R	151	2	GREENWALD MICHAEL G & JENNIFER A
7 ARDSLEY ROAD	913	203.08	10			R	151	2	PAROLA, LAWRENCE & SUSAN
8 ARDSLEY ROAD	914	203.09	11			R	151	2	SILVER, EDWIN L & MARKOWITZ, KAREN
9 ARDSLEY ROAD	913	203.08	9			R	151	2	BUHLER, ANTHONY & GRANDELL, ASHLEY
10 ARDSLEY ROAD	914	203.09	12			R	151	2	GARLETS, ZACHARY
11 ARDSLEY ROAD	913	203.08	8			R	151	2	COIT, DAVID W & CHRISTINE C
13 ARDSLEY ROAD	912	203.08	7			R	151	2	NICHOLAS, RONALD J & ROSEMARIE
14 ARDSLEY ROAD	915	203.10	13			R	151	2	TARTAGLIONE, ANTHONY & KATHLEEN
15 ARDSLEY ROAD	912	203.08	6			R	151	2	VELASCO, PAULO C & MICHELLE A
16 ARDSLEY ROAD	915	203.10	12			R	151	2	MICKO, KENNETH & CHIN
18 ARDSLEY ROAD	915	203.10	11			R	151	2	HILBERT, JANOS A & ANNA
ARDSLEY RD - OPEN SPACE	912	203.08	6.01			R	151	15C	TOWNSHIP OF HILLSBOROUGH
ARLENE COURT	933	203.17	9.01			R	157	15C	TOWNSHIP OF HILLSBOROUGH
1 ARLENE COURT	932	203.17	4			R	157	2	BUGGY, RICHARD & TRACEY T
3 ARLENE COURT	932	203.17	5			R	157	2	ROSIG, JOHN & DIANE
4 ARLENE COURT	933	203.17	14			R	157	2	CHALFANT, TIMOTHY J
5 ARLENE COURT	932	203.17	6			R	157	2	CORSON, RICHARD & RUTH
6 ARLENE COURT	933	203.17	13.01			R	157	2	CAPRIOTTI, BLAIR & KAREN
7 ARLENE COURT	932	203.17	7			R	157	2	DI LEONE, MICHAEL & JOANNE
8 ARLENE COURT	933	203.17	13			R	157	2	ELLA, CARLO
9 ARLENE COURT	933	203.17	8			R	157	2	GOTTLIEB, PAUL D. & NANCY QUINTANA
10 ARLENE COURT	933	203.17	12			R	157	2	EVANKO, MARK
11 ARLENE COURT	933	203.17	9			R	157	2	HARDING, RUDOLPH G & LORE A
12 ARLENE COURT	933	203.17	11			R	157	2	LAN, JIAN JYH & SHU TZU
13 ARLENE COURT	933	203.17	10			R	157	2	BOLAND, GUY M JR & MELISSA A
6 ARTHUR ROAD	808	180.01	18			R	161	2	MUSZYNSKI, GLENN & KRISTEN
9 ARTHUR ROAD	805	179	23			R	161	2	REGISTER, JULIE ANN
10 ARTHUR ROAD	809	180.01	19			R	161	2	HOCKER, MARIE T
13 ARTHUR ROAD	805	179	22			R	161	2	KIEFER, ERWIN & LINDA
14 ARTHUR ROAD	809	180.01	20			R	161	2	WARN, JOHN J & KAREN MARIE
17 ARTHUR ROAD	805	179	21			R	161	2	CERILLO, LAWRENCE M
21 ARTHUR ROAD	806	179	35			R	161	2	KRAGH, MICHAEL & CASSANDRA
22 ARTHUR ROAD	809	180.01	21			R	161	2	WATSON, GLENN J SR & BARBARA ANN
26 ARTHUR ROAD	809	180.01	22			R	161	2	CROWE, BRIAN & BROOKE
29 ARTHUR ROAD	807	179	36			R	161	2	GALL, THOMAS JR
32 ARTHUR ROAD	809	180.01	23			R	161	2	ZAMORA, NICHOLAS & CANDACE
33 ARTHUR ROAD	807	179	37			R	161	2	MAKIN, JOHN & CHRISTINE
34 ARTHUR ROAD	809	180.01	24			R	161	2	SEMPERVIVE, LORI
35 ARTHUR ROAD	807	179	38			R	161	2	IARKOWSKI, RONALD & LAURA E
37 ARTHUR ROAD	807	179	39			R	161	2	WERNER, CRAIG & CATHERINE
38 ARTHUR ROAD	809	180.01	25			R	161	2	CROSSMAN, FLOYD
39 ARTHUR ROAD	807	179	40			R	161	2	HOLT, DOUGLAS & WENDY
41 ARTHUR ROAD	807	179	41			R	161	2	ROSENBERG, MATTHEW & LAURA

Property Location	Page No.	Block No.	Lot No.	Lot Qualifier	Account No.	Zone	Tax Map	Property Class	Name of Owner
42 ARTHUR ROAD	809	180.01	26			R	161	2	GOLDING, JEFFREY M & STEPHANIE
43 ARTHUR ROAD	807	179	42			R	161	2	GO, MICHELLE
45 ARTHUR ROAD	807	179	43			R	161	2	LAPORTA, JOHN M & AMY L
46 ARTHUR ROAD	810	180.01	38			R	161	2	LA PLACA, THOMAS M & EILEEN
47 ARTHUR ROAD	807	179	44			R	161	2	RANSONE, ROBERT E 3RD & JANE
1 ASHWOOD TERRACE	763	177.08	14			R	111	2	BENIAMINI, GIANFRANCO & NICOLE
2 ASHWOOD TERRACE	764	177.09	12			R	111	2	OBRIEN, ROBERT E & SIOBHAN
3 ASHWOOD TERRACE	763	177.08	15			R	111	2	ESPINEL, JUAN C & PAULA C
4 ASHWOOD TERRACE	764	177.09	11			R	111	2	DEITSCH, THOMAS A JR
5 ASHWOOD TERRACE	762	177.08	2			R	111	2	SATKOFKY, GARY A & KAREN
6 ASHWOOD TERRACE	764	177.09	10			R	111	2	ANDERSON, HAROLD & BARBARA
7 ASHWOOD TERRACE	762	177.08	1			R	111	2	ORTEGA, JUAN & CHRISTINE
ASPEN DRIVE	288	151	12.95	P0001		CR	49	15F	MAJESTIC KNOLLS
1 ASPEN DRIVE	288	151	12.96			CR	49	2	LIN, NANCHUN & RUIMEI DONG
2 ASPEN DRIVE	290	151	12.121			CR	49	2	SCHLENKER, MICHAEL A & ROBIN A
3 ASPEN DRIVE	288	151	12.97			CR	49	2	KAPURIA, NAMRATA
4 ASPEN DRIVE	290	151	12.120			CR	49	2	KISHORE, FNU KAUSHAL
5 ASPEN DRIVE	288	151	12.98			CR	49	2	YASIN, IFRA
6 ASPEN DRIVE	289	151	12.119			CR	49	2	CARAVELLA, JOSEPH A & SUSANNE M
7 ASPEN DRIVE	288	151	12.99			CR	49	2	PATEL, PRANAV & MAHAJAN, VRANDA
8 ASPEN DRIVE	289	151	12.118			CR	49	2	VARGAS, SIMEON A. & JACQUELINE P.
9 ASPEN DRIVE	288	151	12.100			CR	49	2	DEKA, BISWAJIT & BARUA, BIPASHA
10 ASPEN DRIVE	289	151	12.117			CR	49	2	NAMASIVAYAM, SENTHILVELAN & SUDHA S
11 ASPEN DRIVE	288	151	12.101			CR	49	2	DIXON, MELANIE J
12 ASPEN DRIVE	289	151	12.116			CR	49	2	DOSHI, HARESH A & GORADIA, S
13 ASPEN DRIVE	288	151	12.102			CR	49	2	HAO, CHI & FONG C
14 ASPEN DRIVE	289	151	12.115			CR	49	2	GUHA, SUPRIYO & CHAUDHURI
15 ASPEN DRIVE	288	151	12.103			CR	49	2	KUO, SUSAN CHEN
16 ASPEN DRIVE	289	151	12.114			CR	49	2	MOANDHAS, MICHAEL K & RAMESH, FIONA
17 ASPEN DRIVE	288	151	12.104			CR	49	2	PERKINS, MATTHEW & KERRY
18 ASPEN DRIVE	289	151	12.113			CR	49	2	SEHRAWAT, DEEPAK K & SUNITA
19 ASPEN DRIVE	288	151	12.105			CR	49	2	KOTHARI, VAIBHAV
20 ASPEN DRIVE	289	151	12.112			CR	49	2	RATH, CHRISTOPHER A & CHRISTINE A
21 ASPEN DRIVE	289	151	12.106			CR	49	2	AMBROGIO, JILL
22 ASPEN DRIVE	289	151	12.111			CR	49	2	SABO, MARIA
23 ASPEN DRIVE	289	151	12.107			CR	49	2	GUARNIERI, MICHAEL E & CONNIE M
24 ASPEN DRIVE	289	151	12.110			CR	49	2	CHANG, HSIAOHUA
25 ASPEN DRIVE	289	151	12.108			CR	49	2	BIGELOW, PERCY E & SONYA
27 ASPEN DRIVE	289	151	12.109			CR	49	2	HEFFLER, HELEN
3001 ASTOR CLOSE	423	153.09	1.01	C3001		PD	61	2	GORKA, EDYTA & PIOTR
3002 ASTOR CLOSE	423	153.09	1.01	C3002		PD	61	2	PISAPIA, CLARE
3003 ASTOR CLOSE	423	153.09	1.01	C3003		PD	61	2	HAINES, CARRIE A
3004 ASTOR CLOSE	423	153.09	1.01	C3004		PD	61	2	JAGHAB, JOSEPH
3005 ASTOR CLOSE	423	153.09	1.01	C3005		PD	61	2	JOSEPH, MATHEW K & CICYLY N
3006 ASTOR CLOSE	423	153.09	1.01	C3006		PD	61	2	SAINI, RISHABH & GROVER, PRIYANKA
3101 ASTOR CLOSE	423	153.09	1.01	C3101		PD	61	2	YERAMREDDY, NARENDER & PRARDHANA
3102 ASTOR CLOSE	423	153.09	1.01	C3102		PD	61	2	BISWAS, MANAS
3103 ASTOR CLOSE	423	153.09	1.01	C3103		PD	61	2	DEOTTE, PATRICK B
3104 ASTOR CLOSE	423	153.09	1.01	C3104		PD	61	2	H & M MANAGEMENT SVCS, LLC
3105 ASTOR CLOSE	424	153.09	1.01	C3105		PD	61	2	VILLARI, JAMES R
3106 ASTOR CLOSE	424	153.09	1.01	C3106		PD	61	2	GURAL, BARBARA
3107 ASTOR CLOSE	424	153.09	1.01	C3107		PD	61	2	LEE, ELLISA N
3108 ASTOR CLOSE	424	153.09	1.01	C3108		PD	61	2	REYNOLDS, DAVID
3201 ASTOR CLOSE	424	153.09	1.01	C3201		PD	61	2	JOSEPH, MATHEW K & CICYLY N
3202 ASTOR CLOSE	424	153.09	1.01	C3202		PD	61	2	KHAN, ALI & SAMAN
3203 ASTOR CLOSE	424	153.09	1.01	C3203		PD	61	2	AHMAD, FARRID & SALIH, NAZIFA
3204 ASTOR CLOSE	424	153.09	1.01	C3204		PD	61	2	LAURY, NORMAN
3205 ASTOR CLOSE	424	153.09	1.01	C3205		PD	61	2	CHAKRAVARTY, SUMANTHA B & DEVRAJ
3206 ASTOR CLOSE	424	153.09	1.01	C3206		PD	61	2	CHANG, GRACE CHIOU-LING
3207 ASTOR CLOSE	424	153.09	1.01	C3207		PD	61	2	REED, KENNETH G & BARBARA A
3208 ASTOR CLOSE	424	153.09	1.01	C3208		PD	61	2	SANCHEZ, OSMAN R. & STEFANIE
3301 ASTOR CLOSE	424	153.09	1.01	C3301		PD	61	2	ROLON, NOEL
3302 ASTOR CLOSE	424	153.09	1.01	C3302		PD	61	2	SIMON, MERRYL R
3303 ASTOR CLOSE	425	153.09	1.01	C3303		PD	61	2	REICHARDT, RITAMAE
3304 ASTOR CLOSE	425	153.09	1.01	C3304		PD	61	2	COUSO, RICARDO & DEENA
3305 ASTOR CLOSE	425	153.09	1.01	C3305		PD	61	2	MARTINZ, SUSAN
3306 ASTOR CLOSE	425	153.09	1.01	C3306		PD	61	2	WINNER, SANDRA J

Property Location	Page No.	Block No.	Lot No.	Lot Qualifier	Account No.	Zone	Tax Map	Property Class	Name of Owner
3307 ASTOR CLOSE	425	153.09	1.01	C3307		PD	61	2	HRIBIK, DANIEL J & JULIE
3308 ASTOR CLOSE	425	153.09	1.01	C3308		PD	61	2	LEMBO, LORRAINE
800 ATKINSON CIRCLE	696	175	33.11			R	166	2	ULTEE, MICHEL E & PATRICIA L D
801 ATKINSON CIRCLE	698	175	33.33			R	166	2	VISCIDO, ANTHONY J & MICHELINA F
802 ATKINSON CIRCLE	696	175	33.12			R	166	2	CROSSAN, PAMELA ANN & RICHARD
803 ATKINSON CIRCLE	698	175	33.32			R	166	2	SWANSON, DONALD K & CHERYL A
804 ATKINSON CIRCLE	696	175	33.13			R	166	2	SANYAL, ABHIJIT & ARPITA
806 ATKINSON CIRCLE	696	175	33.14			R	166	2	VIRDI, GURPREET S & SIMRANJEET
808 ATKINSON CIRCLE	696	175	33.15			R	166	2	GOODRICH, RAYMOND D JR & CHRISTINA
809 ATKINSON CIRCLE	703	175.01	8			R	166	2	GUERRERO, GERMAN & RITA MARIE
810 ATKINSON CIRCLE	697	175	33.16			R	166	2	BRIEGS, DAVID M & KAREN L
811 ATKINSON CIRCLE	703	175.01	7			R	166	2	KIM, HENRY Y & YOUNG H
812 ATKINSON CIRCLE	697	175	33.17			R	166	2	KUVER, JOHN & SILVIA
813 ATKINSON CIRCLE	703	175.01	6			R	166	2	SURUBHOTLA, SEETHARAM & SRIVALLI
814 ATKINSON CIRCLE	697	175	33.18			R	166	2	GOLD, WILLIAM B & NANCY M
815 ATKINSON CIRCLE	703	175.01	5			R	166	2	KAY, JASON MICHAEL & LAUREN ALYSE
817 ATKINSON CIRCLE	703	175.01	4			R	166	2	SHAPIRO, BERNARD A & DANA L
818 ATKINSON CIRCLE	697	175	33.19			R	166	2	FLEISCHER, RICHARD E & DEBORAH J
819 ATKINSON CIRCLE	703	175.01	3			R	166	2	FORDHAM, SHARON A
820 ATKINSON CIRCLE	697	175	33.21			R	166	2	KHAN, IBRAHEEM JAWAID & UMMAIS N
821 ATKINSON CIRCLE	702	175.01	2			R	166	2	KATZ, ALAN I & JUDY
822 ATKINSON CIRCLE	697	175	33.22			R	166	2	MOORE, TIFFANY J ET AL
823 ATKINSON CIRCLE	702	175.01	1			R	166	2	ZDROIK, ALLEN B & SUSAN F
824 ATKINSON CIRCLE	697	175	33.23			R	166	2	WEEKS, RALPH M. & MICHELLE A.
826 ATKINSON CIRCLE	697	175	33.24			R	166	2	STOCK, BRYAN
828 ATKINSON CIRCLE	697	175	33.25			R	166	2	MURILLO, GIOVANNI
830 ATKINSON CIRCLE	697	175	33.26			R	166	2	PATEL, MITAL
832 ATKINSON CIRCLE	697	175	33.27			R	166	2	ZAKASHEFSKI, DAVID F & DEBORAH L
834 ATKINSON CIRCLE	697	175	33.28			R	166	2	SCOTT, CHRISTEN R & SPRIGGS, DION
836 ATKINSON CIRCLE	697	175	33.29			R	166	2	MAZZELLA, JOHN & CHRISTINA
838 ATKINSON CIRCLE	698	175	33.30			R	166	2	TODARO, NICHOLAS & LUCIA
840 ATKINSON CIRCLE	698	175	33.31			R	166	2	GIBBS, SCOTT S & RHONDA J
ATKINSON CIRCLE-OPEN SPAC	697	175	33.20			R	166	1	EASTPOINTE HOMEOWNER'S ASSOC INC
AUTEN & VALLEY ROAD	178	143	4			GI	21	1	VALLEY INDUSTRIAL PARTNERS, LLC
AUTEN ROAD	249	150	4			AG	23	15C	TOWNSHIP OF HILLSBOROUGH
AUTEN ROAD	251	150.01	18			R1	44	15C	TOWNSHIP OF HILLSBOROUGH
AUTEN ROAD	300	151.03	40	P0001		AH	48	15F	HERITAGE GREENS HOMEOWNERS ASSOC
AUTEN ROAD	300	151.03	41			AH	48	4C	NEW CENTER GREENS LLC
AUTEN ROAD	304	151.06	57			AH	50	4C	CRESTMONT VILLAGE LLC
AUTEN ROAD	324	151.09	218			AG	22	15C	TOWNSHIP OF HILLSBOROUGH
AUTEN ROAD	508	163.05	1.01	P0001		PD	90	15F	CLAREMONT VILLAGE CONDOMINIUM ASSOC
AUTEN ROAD	601	163.21	21			PD	87	15A	HILLSBOROUGH TWP BOARD OF EDUCATION
223 AUTEN ROAD	249	150	3			AG	23	2	ROAMER, JASON A & DANA A
255 AUTEN ROAD	249	150	4.01			AG	23	2	MICCOLIS, LISA
260 AUTEN ROAD	324	151.09	219			AG	22	2	TELLO, FRANCISCO & SANCHEZ, MICAELA
280 AUTEN ROAD	325	151.09	224			AG	22	15C	TOWNSHIP OF HILLSBOROUGH
281 AUTEN ROAD	249	150	10			R	23	15A	HILLSBOROUGH TWP BOARD OF EDUCATION
283 AUTEN ROAD	249	150	11			R	23	2	HILLER, PATRICIA M & YOUNG, TRACY L
345 AUTEN ROAD	256	150.02	56			R1	45	4A	HILLSBOROUGH DAY CARE LLC
400 AUTEN ROAD	595	163.21	6	P0004		PD	87	15F	MEADOWS ASSOCIATION
579-1 AUTEN ROAD	499	163.05	1.01	C1701		PD	89	2	COX, YOLANDA
579-2 AUTEN ROAD	499	163.05	1.01	C1702		PD	89	2	FRIEDMAN, NADIA & DAVID
579-3 AUTEN ROAD	499	163.05	1.01	C1703		PD	89	2	CUGLIARI, FRANK
579-4 AUTEN ROAD	499	163.05	1.01	C1704		PD	89	2	MULLIGAN, FANNY
579-5 AUTEN ROAD	499	163.05	1.01	C1705		PD	89	2	WILSON, TAMARA
583-1 AUTEN ROAD	499	163.05	1.01	C1801		PD	89	2	IMPELLIZERI, ANTHONY T
583-2 AUTEN ROAD	499	163.05	1.01	C1802		PD	89	2	CISZAK, BOGUSLAW & STEFANIA
583-3 AUTEN ROAD	499	163.05	1.01	C1803		PD	89	2	TRAN, CICI T
583-4 AUTEN ROAD	499	163.05	1.01	C1804		PD	89	2	SHEPHERD, HESTER
583-5 AUTEN ROAD	499	163.05	1.01	C1805		PD	89	2	SYLA, AGIM & HAMDI
585-1 AUTEN ROAD	498	163.05	1.01	C1501		PD	89	2	GRYKIEN, JUSTIN
585-2 AUTEN ROAD	498	163.05	1.01	C1502		PD	89	2	PUNTORNÒ, MAXINE
585-3 AUTEN ROAD	498	163.05	1.01	C1503		PD	89	2	KESTLINGER, MICHAEL
585-4 AUTEN ROAD	498	163.05	1.01	C1504		PD	89	2	ADAMS, JOY P
587-1 AUTEN ROAD	497	163.05	1.01	C1301		PD	89	2	LEE, ERICKA
587-2 AUTEN ROAD	497	163.05	1.01	C1302		PD	89	2	NURSE, KAREEM
587-3 AUTEN ROAD	497	163.05	1.01	C1303		PD	89	2	CONWAY, EDWARD, F III & DARLENE L

Property Location	Page No.	Block No.	Lot No.	Lot Qualifier	Account No.	Zone	Tax Map	Property Class	Name of Owner
587-4 AUTEN ROAD	497	163.05	1.01	C1304		PD	89	2	SYLA, HAMDI & AGIM
589-1 AUTEN ROAD	498	163.05	1.01	C1601		PD	89	2	RAMIREZ, PILAR
589-2 AUTEN ROAD	498	163.05	1.01	C1602		PD	89	2	MARQUEZ, GALO M
589-3 AUTEN ROAD	498	163.05	1.01	C1603		PD	89	2	MITTERHOFER, B & MITTERHOFER, D
589-4 AUTEN ROAD	499	163.05	1.01	C1604		PD	89	2	ESTES, ERIC H & ARIELLE & QUEVEDO
589-5 AUTEN ROAD	499	163.05	1.01	C1605		PD	89	2	MUSSO, PAOLA
591-1 AUTEN ROAD	497	163.05	1.01	C1401		PD	89	2	DESIERTO, CARMELO & ARLENE
591-2 AUTEN ROAD	498	163.05	1.01	C1402		PD	89	2	WENDROFF, MICHAEL
591-3 AUTEN ROAD	498	163.05	1.01	C1403		PD	89	2	LARA, LINDA L
591-4 AUTEN ROAD	498	163.05	1.01	C1404		PD	89	2	CODD, TONI
591-5 AUTEN ROAD	498	163.05	1.01	C1405		PD	89	2	BLANKE HOLDINGS, LLC
591-6 AUTEN ROAD	498	163.05	1.01	C1406		PD	89	2	MARTINEZ, MARIA L
591-7 AUTEN ROAD	498	163.05	1.01	C1407		PD	89	2	ZAKOWSKI, DANIELLE
591-8 AUTEN ROAD	498	163.05	1.01	C1408		PD	89	2	THOMAS-RYAN, HAZEL
593-1 AUTEN ROAD	503	163.05	1.01	C2801		PD	89	2	ALMONACID, SILVANA & ROJAS, ARLEY
593-2 AUTEN ROAD	503	163.05	1.01	C2802		PD	89	2	593-2 AUTEN ROAD LLC
593-3 AUTEN ROAD	503	163.05	1.01	C2803		PD	89	2	LATIFF, KATHERINE E & HASAN
593-4 AUTEN ROAD	503	163.05	1.01	C2804		PD	89	2	ROGERS, JASON R & KURKELA, ERIN L
593-5 AUTEN ROAD	503	163.05	1.01	C2805		PD	89	2	MURIN, STEVEN J JR
595-1 AUTEN ROAD	496	163.05	1.01	C1101		PD	89	2	ELEFANTE, DIANE
595-2 AUTEN ROAD	496	163.05	1.01	C1102		PD	89	2	AULETTA, RICHARD & HESTER
595-3 AUTEN ROAD	496	163.05	1.01	C1103		PD	89	2	ALAVENA, DANIELLE M
595-4 AUTEN ROAD	496	163.05	1.01	C1104		PD	89	2	DENING, KAMILLA
595-5 AUTEN ROAD	497	163.05	1.01	C1105		PD	89	2	MURAWSKI, BRITTANY
595-6 AUTEN ROAD	497	163.05	1.01	C1106		PD	89	2	GAIKWAD, JAGANNATH
595-7 AUTEN ROAD	497	163.05	1.01	C1107		PD	89	2	GARDEN STATE PROPERTY MGMT VI LLC
597-1 AUTEN ROAD	497	163.05	1.01	C1201		PD	89	2	AGARWAL, RASHMI & PODDAR, S
597-2 AUTEN ROAD	497	163.05	1.01	C1202		PD	89	2	AGUILAR, FATIMA
597-3 AUTEN ROAD	497	163.05	1.01	C1203		PD	89	2	MIZICKA, MICHAELA & VLADMIMIR
597-4 AUTEN ROAD	497	163.05	1.01	C1204		PD	89	2	SIMMENROTH, BARBARA
597-5 AUTEN ROAD	497	163.05	1.01	C1205		PD	89	2	CARDONE, SABRINA L.
597-6 AUTEN ROAD	497	163.05	1.01	C1206		PD	89	2	ABINALES, EDGARDO & ELENITA
600 AUTEN ROAD	618	163.22		42		GAR2	88	4C	OHI ASSET (NJ) HILLSBOROUGH LLC
488 AUTEN ROAD 1A	594	163.21	6	C1111		PD	87	2	GUY, ANGELA
490 AUTEN ROAD 1A	593	163.21	6	C1011		PD	87	2	CAKIR, ERSEVEN & HASANOVA, HYULIYA
498 AUTEN ROAD 1A	591	163.21	6	C0911		PD	87	2	THYEN, STEPHANIE S
500 AUTEN ROAD 1A	588	163.21	6	C0611		PD	87	2	MOSLEY, KYRRA
508 AUTEN ROAD 1A	590	163.21	6	C0811		PD	87	2	FONTANA, TODD
510 AUTEN ROAD 1A	589	163.21	6	C0711		PD	87	2	BEMPAH, LETICIA
488 AUTEN ROAD 1B	594	163.21	6	C1112		PD	87	2	GAVRON, DONALD & ANNA C
490 AUTEN ROAD 1B	593	163.21	6	C1012		PD	87	2	ESTRADA, DORION & CLAUDIA REYES
498 AUTEN ROAD 1B	591	163.21	6	C0912		PD	87	2	NOBLE, YAMIL
500 AUTEN ROAD 1B	588	163.21	6	C0612		PD	87	2	BELLOTTI, EDWARD & BELLOTTI, A
508 AUTEN ROAD 1B	590	163.21	6	C0812		PD	87	2	VALLEJO, HERMES
510 AUTEN ROAD 1B	589	163.21	6	C0712		PD	87	2	CATENA, FRANK A III & JUPINA, AMY B
488 AUTEN ROAD 1C	594	163.21	6	C1113		PD	87	2	MANI, JAY H & GAYATHRI CHUNDRAN
490 AUTEN ROAD 1C	593	163.21	6	C1013		PD	87	2	TULLY, CHRISTOPHER & CARLY
498 AUTEN ROAD 1C	592	163.21	6	C0913		PD	87	2	MOORE, REBECCA A
500 AUTEN ROAD 1C	588	163.21	6	C0613		PD	87	2	WRIGHT, LEIGH
508 AUTEN ROAD 1C	590	163.21	6	C0813		PD	87	2	BREPORT, LLC
510 AUTEN ROAD 1C	589	163.21	6	C0713		PD	87	2	MCCUSKER, SEAN T
488 AUTEN ROAD 1D	594	163.21	6	C1114		PD	87	2	BURSHNIC, RUDOLPH J II
490 AUTEN ROAD 1D	593	163.21	6	C1014		PD	87	2	MOSELEY-HOLMES, WARREN R
498 AUTEN ROAD 1D	592	163.21	6	C0914		PD	87	2	KRISTOPOVICH, ALEX J. & JESSICA L.
500 AUTEN ROAD 1D	588	163.21	6	C0614		PD	87	2	JACOBS, JOSHUA
508 AUTEN ROAD 1D	590	163.21	6	C0814		PD	87	2	LONG, MICHAEL
510 AUTEN ROAD 1D	589	163.21	6	C0714		PD	87	2	CHIPPEAUX, DONNA L
488 AUTEN ROAD 2A	594	163.21	6	C1121		PD	87	2	STEVENS, DIAN
490 AUTEN ROAD 2A	593	163.21	6	C1021		PD	87	2	PAIPILLA, ERIKA
498 AUTEN ROAD 2A	592	163.21	6	C0921		PD	87	2	MACHLIN, EVE ANN
500 AUTEN ROAD 2A	588	163.21	6	C0621		PD	87	2	LEE, TIMOTHY HYU & HWANG, SO YOUNG
508 AUTEN ROAD 2A	591	163.21	6	C0821		PD	87	2	VAN NESS, ELLEN P
510 AUTEN ROAD 2A	589	163.21	6	C0721		PD	87	2	MOORE, DEBRA
488 AUTEN ROAD 2B	594	163.21	6	C1122		PD	87	2	MILLS, MASON T & CREASY, R.
490 AUTEN ROAD 2B	593	163.21	6	C1022		PD	87	2	ZEGARRA, MIGUEL A & LAURA P
498 AUTEN ROAD 2B	592	163.21	6	C0922		PD	87	2	GEBAUER, JANET
500 AUTEN ROAD 2B	588	163.21	6	C0622		PD	87	2	SLUTZKY, ELIZABETH

Property Location	Page No.	Block No.	Lot No.	Lot Qualifier	Account No.	Zone	Tax Map	Property Class	Name of Owner
508 AUTEN ROAD 2B	591	163.21	6	C0822		PD	87	2	PLICHTA, DAVID G
510 AUTEN ROAD 2B	589	163.21	6	C0722		PD	87	2	MC BRIDE, JEFFREY C. & JAMIE A.
488 AUTEN ROAD 2C	594	163.21	6	C1123		PD	87	2	ASHTEKAR, ANISH & ERIN
490 AUTEN ROAD 2C	593	163.21	6	C1023		PD	87	2	JEFFERSON, SUSAN
498 AUTEN ROAD 2C	592	163.21	6	C0923		PD	87	2	CROSSMAN, FLOYD W
500 AUTEN ROAD 2C	588	163.21	6	C0623		PD	87	2	VALLEJO, HERMES
508 AUTEN ROAD 2C	591	163.21	6	C0823		PD	87	2	CATTELONA, NAZESH
510 AUTEN ROAD 2C	590	163.21	6	C0723		PD	87	2	HENDRY, SHARON
488 AUTEN ROAD 2D	594	163.21	6	C1124		PD	87	2	VON MC CANTS, ELZINA
490 AUTEN ROAD 2D	593	163.21	6	C1024		PD	87	2	RATKOVIC, SLOBODAN & KATARINA
498 AUTEN ROAD 2D	592	163.21	6	C0924		PD	87	2	WANKEL, PATRICK J
500 AUTEN ROAD 2D	588	163.21	6	C0624		PD	87	2	GODDISS, JOANN
508 AUTEN ROAD 2D	591	163.21	6	C0824		PD	87	2	SAUNDERS, STEPHEN E & JENNIFER
510 AUTEN ROAD 2D	590	163.21	6	C0724		PD	87	2	DICHIARA, JOSEPH & BALDUCCI, LISA
488 AUTEN ROAD 3A	594	163.21	6	C1131		PD	87	2	PALAZZO, JANE E
490 AUTEN ROAD 3A	593	163.21	6	C1031		PD	87	2	KERR, GREGORY & SULLIVAN, DEBRA
498 AUTEN ROAD 3A	592	163.21	6	C0931		PD	87	2	LONSDORF, KRISTEN
500 AUTEN ROAD 3A	589	163.21	6	C0631		PD	87	2	GLASS, JENNA & LOSARDO, ANTHONY
508 AUTEN ROAD 3A	591	163.21	6	C0831		PD	87	2	ZOTTOLI, STEPHANIE
510 AUTEN ROAD 3A	590	163.21	6	C0731		PD	87	2	SPORN, CHRISTOPHER MICHAEL & R.,
488 AUTEN ROAD 3B	594	163.21	6	C1132		PD	87	2	SZCZEPANIK, THOMAS J & MARY E
490 AUTEN ROAD 3B	593	163.21	6	C1032		PD	87	2	WOODARD, ANN
498 AUTEN ROAD 3B	592	163.21	6	C0932		PD	87	2	JUDKINS, DIANE L
500 AUTEN ROAD 3B	589	163.21	6	C0632		PD	87	2	FILSON, EDWARD A.
508 AUTEN ROAD 3B	591	163.21	6	C0832		PD	87	2	SUN, WENXIAO
510 AUTEN ROAD 3B	590	163.21	6	C0732		PD	87	2	ZHAO, PENG & XUHUA YAN
488 AUTEN ROAD 3C	594	163.21	6	C1133		PD	87	2	NICHOLSON, JOHN F & DEBORAH L
490 AUTEN ROAD 3C	593	163.21	6	C1033		PD	87	2	FISCHER, J FREDERICK
498 AUTEN ROAD 3C	592	163.21	6	C0933		PD	87	2	AVERY, PENELOPE C
500 AUTEN ROAD 3C	589	163.21	6	C0633		PD	87	2	DOWDS, HELGA S & EDWARD H
508 AUTEN ROAD 3C	591	163.21	6	C0833		PD	87	2	RANIS, MAUREEN A
510 AUTEN ROAD 3C	590	163.21	6	C0733		PD	87	2	YU, AIJUAN
488 AUTEN ROAD 3D	594	163.21	6	C1134		PD	87	2	KNOX, ANDREW
490 AUTEN ROAD 3D	593	163.21	6	C1034		PD	87	2	WILLIAMS, THOMAS G
498 AUTEN ROAD 3D	592	163.21	6	C0934		PD	87	2	SULTAN, DINA
500 AUTEN ROAD 3D	589	163.21	6	C0634		PD	87	2	HORN, MICHAEL H
508 AUTEN ROAD 3D	591	163.21	6	C0834		PD	87	2	LIANG, GUYAN & SHAOYI LI
510 AUTEN ROAD 3D	590	163.21	6	C0734		PD	87	2	TARNOFSKY, JOHN D
488 AUTEN ROAD 4A	595	163.21	6	C1141		PD	87	2	MILLER-MONSELL, LYNN
490 AUTEN ROAD 4A	593	163.21	6	C1041		PD	87	2	KUNJAPPAN, SHOLAN
498 AUTEN ROAD 4A	592	163.21	6	C0941		PD	87	2	LOPUH, JOYCE C
500 AUTEN ROAD 4A	589	163.21	6	C0641		PD	87	2	ROBERTO, ANTONETTE
508 AUTEN ROAD 4A	591	163.21	6	C0841		PD	87	2	SCHENCK, KEITH E & ROSE M
510 AUTEN ROAD 4A	590	163.21	6	C0741		PD	87	2	ALMEIDA, KATHERINE H & ROTHERMEL S
488 AUTEN ROAD 4B	595	163.21	6	C1142		PD	87	2	XIAO, HAIYUN & HELEN
490 AUTEN ROAD 4B	593	163.21	6	C1042		PD	87	2	DU, LIFENG
498 AUTEN ROAD 4B	592	163.21	6	C0942		PD	87	2	VARNECKAS, DEBRA & JONES, PATRICIA
500 AUTEN ROAD 4B	589	163.21	6	C0642		PD	87	2	CORREA, CARLOS & VANNESS, NICOLE
508 AUTEN ROAD 4B	591	163.21	6	C0842		PD	87	2	PANCHAL, RONAK G & KHUSHBOO N
510 AUTEN ROAD 4B	590	163.21	6	C0742		PD	87	2	ALLEGRETTA, LISA M
488 AUTEN ROAD 4C	595	163.21	6	C1143		PD	87	2	TONG, PING T
490 AUTEN ROAD 4C	594	163.21	6	C1043		PD	87	2	OCETNIK, MEREDITH
498 AUTEN ROAD 4C	592	163.21	6	C0943		PD	87	2	PEI, WILSON
500 AUTEN ROAD 4C	589	163.21	6	C0643		PD	87	2	VYAS, SANDEEP & SOMA
508 AUTEN ROAD 4C	591	163.21	6	C0843		PD	87	2	YARD, CHRISTINA L
510 AUTEN ROAD 4C	590	163.21	6	C0743		PD	87	2	KHAN, MIFTAH UDDIN
488 AUTEN ROAD 4D	595	163.21	6	C1144		PD	87	2	KAUSHAL, YUGAL & SAVITA
490 AUTEN ROAD 4D	594	163.21	6	C1044		PD	87	2	CRAFT, CAROLLE
498 AUTEN ROAD 4D	592	163.21	6	C0944		PD	87	2	ZHANG, HUI & YU, SONGMEI
500 AUTEN ROAD 4D	589	163.21	6	C0644		PD	87	2	PAZ, JOSE A TORRES & ANA
508 AUTEN ROAD 4D	591	163.21	6	C0844		PD	87	2	BRADER, LINDA BUCK
510 AUTEN ROAD 4D	590	163.21	6	C0744		PD	87	2	SHARMA, ANKIT & DUBEY, PRIYA
AUTEN RD -OPEN SPACE	256	150.02	55			R1	45	1	HERITAGE ESTATES HOMEOWNERS ASSOC
AUTEN RD -OPEN SPACE	257	150.02	78			R1	45	1	HERITAGE ESTATES HOMEOWNERS ASSOC
AUTEN RD -OPEN SPACE	295	151.02	21			AH	46	1	HERITAGE GREENS DEV CORP
AUTEN RD -OPEN SPACE	308	151.09	97			AH	50	1	CRESTMONT MANOR HOMEOWNERS ASSOC
2 BAIRD DRIVE	1000	205.06	1			RA	130	2	VISWANATHAN, MAHADEVAN & RAMANATHAN

Property Location	Page No.	Block No.	Lot No.	Lot Qualifier	Account No.	Zone	Tax Map	Property Class	Name of Owner
3 BAIRD DRIVE	997	205.05	16			RA	130	2	PATEL, BHARAT V & REENA B
4 BAIRD DRIVE	1001	205.06	12			RA	130	2	WILLIAMS, JOSHUA D & BERMUDEZ, YIRA
5 BAIRD DRIVE	997	205.05	17			RA	130	2	SMOLINKA, RICK J & DEBORAH L
6 BAIRD DRIVE	1001	205.06	11			RA	130	2	MARZOLINI, FRANCO E & MARY J
7 BAIRD DRIVE	997	205.05	18			RA	130	2	RAK, GREGORY & KIMBERLE
8 BAIRD DRIVE	1001	205.06	10			RA	130	2	MARINO, PHILIP P JR & LINDA S
9 BAIRD DRIVE	997	205.05	19			RA	130	2	NAGEL, MARK E & DONNA J
10 BAIRD DRIVE	1001	205.06	9			RA	130	2	WAGNER, WENDY & ERB, ERICA
11 BAIRD DRIVE	997	205.05	20			RA	130	2	SCHMIDT, THOMAS G
12 BAIRD DRIVE	1000	205.06	8			RA	130	2	SKOLNIK, ALAN & ROSE MARIE
13 BAIRD DRIVE	997	205.05	21			RA	130	2	ANDROULAKIS, CHRISTOPHER & TINA
14 BAIRD DRIVE	1000	205.06	7			RA	130	2	DAINO, EUGENE & PATRICIA
15 BAIRD DRIVE	997	205.05	22			RA	130	2	THORP, MICHAEL F & SHARON C
16 BAIRD DRIVE	1000	205.06	6			RA	130	2	NATCHURAS, MARK S & KATHLEEN A
17 BAIRD DRIVE	997	205.05	23			RA	130	2	HERBERT, FRANK M & EILEEN T
19 BAIRD DRIVE	997	205.05	24			RA	130	2	CASPERSON, NINA & MICHAEL
21 BAIRD DRIVE	997	205.05	25			RA	130	2	MALONEY, THOMAS S & JAMIE L
21 BAKER CIRCLE	288	151	12.94			R1	49	2	KANDELL, MICHAEL J & AUBREY D
22 BAKER CIRCLE	287	151	12.82			R1	49	2	BROWN, WILLIAM & JANET
23 BAKER CIRCLE	288	151	12.93			R1	49	2	PATEL, RAHUL & VYOMA
24 BAKER CIRCLE	287	151	12.81			R1	49	2	HONWAD, AMIT & CATERINA
25 BAKER CIRCLE	288	151	12.92			R1	49	2	JOSEPH, REJI & SUBI PAUL THEKKAN
26 BAKER CIRCLE	287	151	12.80			R1	49	2	DATTA, ARINDAM & CHADHA, RITU
28 BAKER CIRCLE	287	151	12.79			R1	49	2	BELLINA, DAVID J & NICOLE M
29 BAKER CIRCLE	287	151	12.90			R1	49	2	VADIWALA, VIRESH & RADHIKA NAWANI
30 BAKER CIRCLE	287	151	12.78			R1	49	2	MELLOR, JON M & LAURA B
31 BAKER CIRCLE	287	151	12.89			R1	49	2	MITRA, ABHIJIT & APARAJITA C
32 BAKER CIRCLE	286	151	12.77			R1	49	2	BASA, GOUTHAM & INDU R
33 BAKER CIRCLE	287	151	12.88			R1	49	2	SIDDIQUE, SHUJAAT
34 BAKER CIRCLE	286	151	12.76			R1	49	2	HONWAD, ARUN & ARCHANA
35 BAKER CIRCLE	287	151	12.87			R1	49	2	BABARIA, JAGDISH V & RUPALBEN J
36 BAKER CIRCLE	286	151	12.75			R1	49	2	SYGENGCO, NOEL B
37 BAKER CIRCLE	287	151	12.86			R1	49	2	JOSBENO, JOHN & DONNA
38 BAKER CIRCLE	286	151	12.74			R1	49	2	MACHALA, JOHN & DARLENE
39 BAKER CIRCLE	287	151	12.85			R1	49	2	MC LAUGHLIN, ROBERT & MARIE
41 BAKER CIRCLE	287	151	12.83			R1	49	2	QIAN, FENG & JING ZHANG
42 BAKER CIRCLE	285	151	12.56			R1	49	2	METWALLY, ASHRAF & LAMIA
44 BAKER CIRCLE	285	151	12.55			R1	49	2	RICHARDS, HAYLEY S
46 BAKER CIRCLE	285	151	12.53			R1	49	2	AZIZ, YOUSSEF & BOTROS, MARIAM
2501 BALMORAL COURT	490	163.04	100	C2501		PD	86	2	SOUTO, PAMELA J
2502 BALMORAL COURT	490	163.04	100	C2502		PD	86	2	CALVO, DANA
2503 BALMORAL COURT	490	163.04	100	C2503		PD	86	2	GLENNON, STEPHEN & SUNDRA
2504 BALMORAL COURT	490	163.04	100	C2504		PD	86	2	WOODS, MYRNA M H
2505 BALMORAL COURT	490	163.04	100	C2505		PD	86	2	LING, CHERN-TAIN & CHEAU-CHYN TRSTS
2506 BALMORAL COURT	490	163.04	100	C2506		PD	86	2	TUREK, PAULA
2507 BALMORAL COURT	491	163.04	100	C2507		PD	86	2	SOLAREK, SAMUEL
2508 BALMORAL COURT	491	163.04	100	C2508		PD	86	2	MOOTHEDATH, ARUN & REMMYA R
2601 BALMORAL COURT	491	163.04	100	C2601		PD	86	2	KRETCHEMAR, BARBRA
2602 BALMORAL COURT	491	163.04	100	C2602		PD	86	2	CANNATA, JOSEPH
2603 BALMORAL COURT	491	163.04	100	C2603		PD	86	2	DUNN, BARBARA
2604 BALMORAL COURT	491	163.04	100	C2604		PD	86	2	CURRY, CAREN P
2605 BALMORAL COURT	491	163.04	100	C2605		PD	86	2	ADAMS, DENISE R TRUSTEE
2606 BALMORAL COURT	491	163.04	100	C2606		PD	86	2	BORISENKO, MAKISM
2701 BALMORAL COURT	491	163.04	100	C2701		PD	86	2	KOEBERL, JOSEPH M II& BRANDEE ADAMS
2702 BALMORAL COURT	491	163.04	100	C2702		PD	86	2	KAROUSATOS, N S & GLENNON, G E
2703 BALMORAL COURT	491	163.04	100	C2703		PD	86	2	LAWRENCE, PAULA E
2704 BALMORAL COURT	491	163.04	100	C2704		PD	86	2	SINGH, DHARMINDER
2705 BALMORAL COURT	491	163.04	100	C2705		PD	86	2	DELGADO, MARITZA
2706 BALMORAL COURT	491	163.04	100	C2706		PD	86	2	DRAKE, MARY
2707 BALMORAL COURT	492	163.04	100	C2707		PD	86	2	MARIN-AVILES, JOHAN A & RAMIREZ, ROSA
2708 BALMORAL COURT	492	163.04	100	C2708		PD	86	2	NYIRADI, ATILLA
2801 BALMORAL COURT	492	163.04	100	C2801		PD	86	2	DESVOUSGES, PETER
2802 BALMORAL COURT	492	163.04	100	C2802		PD	86	2	DELOS SANTOS, EDGARDO U & CECILIA I
2803 BALMORAL COURT	492	163.04	100	C2803		PD	86	2	RIZZO, APRIL
2804 BALMORAL COURT	492	163.04	100	C2804		PD	86	2	DELUCA, VINCENT & ISABEL
2805 BALMORAL COURT	492	163.04	100	C2805		PD	86	2	WIGGINS, CYNTHIA
2806 BALMORAL COURT	492	163.04	100	C2806		PD	86	2	MASELLI, MONICA L.

Property Location	Page No.	Block No.	Lot No.	Lot Qualifier	Account No.	Zone	Tax Map	Property Class	Name of Owner
29 BALSAM COURT	803	178.02	329			R2	104	2	LU, FARUN & WU, DI MOU
31 BALSAM COURT	803	178.02	328			R2	104	2	LESNIK, RICHARD & SHARON
33 BALSAM COURT	803	178.02	327			R2	104	2	SIDDIQUE, SHUJAAT A
35 BALSAM COURT	803	178.02	326			R2	104	2	FORBES, PAULETTE E & RADER, FRANK J
37 BALSAM COURT	803	178.02	325			R2	104	2	POPP, BARBARA
39 BALSAM COURT	803	178.02	324			R2	104	2	LANGE, JEANNE M
41 BALSAM COURT	803	178.02	323			R2	104	2	ISAACS, WILBUR & MURPHY, JANICE
43 BALSAM COURT	803	178.02	322			R2	104	2	DONAHUE, CHRISTINA R
45 BALSAM COURT	803	178.02	321			R2	104	2	OXFORD, SYLVAN & TERRY
47 BALSAM COURT	802	178.02	320			R2	104	2	CHEN, PING & YIA YIN XIA
49 BALSAM COURT	802	178.02	319			R2	104	2	BURNS, PATRICIA
51 BALSAM COURT	802	178.02	318			R2	104	2	YEUNG, AMY & PO
53 BALSAM COURT	802	178.02	317			R2	104	2	LIN, KAH WAI & PANG, MEI FONG
55 BALSAM COURT	802	178.02	316			R2	104	2	FRONTERA, EDWARD F & TOBY R
2 BANOR DRIVE	367	152.03	3			R	65	2	EODICE, MARK J & ANDREA K
3 BANOR DRIVE	366	152.02	5			R	65	2	ROBLES, KERRI A
4 BANOR DRIVE	367	152.03	4			R	65	2	NOVI, JOSEPH M & MARIA S
5 BANOR DRIVE	366	152.02	6			R	65	2	SIMONIK, MATTHEW & LEAH
6 BANOR DRIVE	369	152.05	1			R	66	2	LATIF, MICHAEL & TAMMY
7 BANOR DRIVE	367	152.02	7			R	65	2	BERRY, COLLEEN & MARGARET
8 BANOR DRIVE	369	152.05	2			R	66	2	KACHORSKY, MICHAEL S JR & CAROLYN
9 BANOR DRIVE	367	152.02	8			R	65	2	SUAREZ, JOSE JR & DORIS
10 BANOR DRIVE	369	152.05	3			R	66	2	WRIGHT, ERIK & KIMBERLY
11 BANOR DRIVE	367	152.02	9			R	65	2	FILIPIAK, PIOTR & CIESLA, AGNIESZKA
12 BANOR DRIVE	369	152.05	4			R	66	2	MANGARELLI, ROBERT & ALLYSON
13 BANOR DRIVE	367	152.02	10			R	65	2	SHIMSHOCK, STEPHEN J & YVONNE C
16 BANOR DRIVE	368	152.04	1			R	66	2	VON DEN STEINEN, R & PARTINGT
1 BARBARA DRIVE	933	203.17	16			R	157	2	EPPES, LIONEL & CIMBALISTA, DEBRA
2 BARBARA DRIVE	934	203.18	2			R	157	2	NIJVELDT, G & GOVERS, S
5 BARBARA DRIVE	933	203.17	17			R	157	2	SICILIA, BRIAN & SVOLOS, TARA
6 BARBARA DRIVE	934	203.18	3			R	157	2	SPANO, FRANCIS A & MARY T
7 BARBARA DRIVE	933	203.17	18			R	157	2	HANNA, ROBERT J
8 BARBARA DRIVE	934	203.18	4			R	157	2	PINGHERA, JOHN M & MARILYNN A
9 BARBARA DRIVE	933	203.17	19			R	157	2	BOSTWICK, PAUL A & JANET S
10 BARBARA DRIVE	934	203.18	5			R	157	2	GRECO, PAUL & KELLY DEE
11 BARBARA DRIVE	934	203.17	20			R	157	2	MILLER, LAURETTE
12 BARBARA DRIVE	934	203.18	6			R	157	2	PENAFIEL, ALEX & GONZALEZ, C.,
BASEMENT- 1000 BLDG	75	51	4	C1000		02	10	4A	STARBARÉ ASSOCIATES LP
BASEMENT - BLDG 200	71	51	4	C0200		02	10	4A	THAPAR MEDICAL GROUP, LLC
BASEMENT - BLDG 300	71	51	4	C0300		02	10	4A	B3 COURTYARD ASSOCIATES, LLC
BASEMENT - BLDG 400	72	51	4	C0400		02	10	4A	BUG DOCS INC
BASEMENT - BUILDING 500	73	51	4	C0500		02	10	4A	MODAGI REAL ESTATE LLC
2 BATEMAN WAY	310	151.09	97	C0029		AH	50	2	BENI, ROBERT L JR
4 BATEMAN WAY	310	151.09	97	C0028		AH	50	2	SIMHADRI, VENKATA S & JYOTHSNA
6 BATEMAN WAY	310	151.09	97	C0027		AH	50	2	SIMON, KAREN J
7 BATEMAN WAY	314	151.09	97	C0082		AH	50	2	MIRTO, JOSEPH
8 BATEMAN WAY	310	151.09	97	C0026		AH	50	2	PATEL, BHAVIK JAGDISHBHAI & ARCHANA
9 BATEMAN WAY	314	151.09	97	C0083		AH	50	2	ACHARYA, DEEPAK & PRIYADARSHINEE, S
10 BATEMAN WAY	310	151.09	97	C0025		AH	50	2	NAGARAJAN, KUMARAVEL K & ANDAL R
11 BATEMAN WAY	314	151.09	97	C0084		AH	50	2	SMITH, CATHERAN
12 BATEMAN WAY	310	151.09	97	C0024		AH	50	2	SALVATI, ANDREW J & ELIZABETH
13 BATEMAN WAY	314	151.09	97	C0085		AH	50	2	REEVES-JONES, CAROLYN E., TRUSTEE
14 BATEMAN WAY	309	151.09	97	C0023		AH	50	2	SHUKLA, YAMINI
15 BATEMAN WAY	314	151.09	97	C0086		AH	50	2	DIKSHIT, PRASHANT & SINGH, ANKITA
16 BATEMAN WAY	309	151.09	97	C0022		AH	50	2	CHATHAMBIL, SREEJITHKUMAR & ET AL
17 BATEMAN WAY	314	151.09	97	C0087		AH	50	2	ARMANT, AMY
18 BATEMAN WAY	309	151.09	97	C0021		AH	50	2	BODHANAPATI-ASHOK, P & YADLAPALLI,T
19 BATEMAN WAY	314	151.09	97	C0088		AH	50	2	TONIN, FERNANDO P
20 BATEMAN WAY	309	151.09	97	C0020		AH	50	2	POON, MATTHEW CHUN & CHUN LIANG
21 BATEMAN WAY	314	151.09	97	C0089		AH	50	2	PANT, NISHANT & MANJARY
22 BATEMAN WAY	309	151.09	97	C0019		AH	50	2	VISHNUKANTHAN, KANDASAMY & VAITHEKY
24 BATEMAN WAY	309	151.09	97	C0018		AH	50	2	GEHRMANN, JENNY
26 BATEMAN WAY	309	151.09	97	C0017		AH	50	2	FEENEY, THOMAS & DEBORAH
28 BATEMAN WAY	309	151.09	97	C0016		AH	50	2	PRYSLAK, MICHAEL JR & JOANN T
30 BATEMAN WAY	309	151.09	97	C0015		AH	50	2	GILLIO, MICHAEL G & MARY C
32 BATEMAN WAY	309	151.09	97	C0014		AH	50	2	STULL, LAUREN
34 BATEMAN WAY	309	151.09	97	C0013		AH	50	2	GRENTZ, KARL

Property Location	Page No.	Block No.	Lot No.	Lot Qualifier	Account No.	Zone	Tax Map	Property Class	Name of Owner
36 BATEMAN WAY	309	151.09	97	C0012		AH	50	2	GUNTER, AUDREY & REID, MARCIA
38 BATEMAN WAY	309	151.09	97	C0011		AH	50	2	RADHAKRISHNAN, J.& CATHAVARAYAN, D
40 BATEMAN WAY	309	151.09	97	C0010		AH	50	2	GEDDES, LISA M
42 BATEMAN WAY	308	151.09	97	C0009		AH	50	2	SESHASTRI, SRINIVASAN & KRITHIKA
43 BATEMAN WAY	314	151.09	97	C0090		AH	50	2	AJANI, ABIODUN & OLUFADEKE
44 BATEMAN WAY	308	151.09	97	C0008		AH	50	2	BAINS, MADHULIKA
45 BATEMAN WAY	314	151.09	97	C0091		AH	50	2	KULSHRESTHA, ANKUR SAGAR & NEETI S
46 BATEMAN WAY	308	151.09	97	C0007		AH	50	2	PONNUSAMY, AHILAN A
47 BATEMAN WAY	314	151.09	97	C0092		AH	50	2	KORRAPATI, ARUN & NARRA, DIVYA T
48 BATEMAN WAY	308	151.09	97	C0006		AH	50	2	KHAN, IMRAN & JAHAN, NAVREEN
49 BATEMAN WAY	314	151.09	97	C0093		AH	50	2	WHITE, BARRY M & CAROLYN S
50 BATEMAN WAY	308	151.09	97	C0005		AH	50	2	UPTON, EMILY
51 BATEMAN WAY	315	151.09	97	C0094		AH	50	2	PIERCEY, DONALD P & ZIOMARA J
52 BATEMAN WAY	308	151.09	97	C0004		AH	50	2	SINGH, AWANISH & SINGH, P.
53 BATEMAN WAY	315	151.09	97	C0095		AH	50	2	BENDIK, HELENANNE M
54 BATEMAN WAY	308	151.09	97	C0003		AH	50	2	D' ALESSIO, PHILIP & KRISTINA
55 BATEMAN WAY	315	151.09	97	C0096		AH	50	2	AMODIO, MICHAEL & MICHELE
56 BATEMAN WAY	308	151.09	97	C0002		AG	50	2	TANTRY, PRASANNA & USHA BASRUR
58 BATEMAN WAY	308	151.09	97	C0001		AH	50	2	SHARMA, ANUJ & BAWA, SURUCHI
BATH DRIVE	995	205.04	28			RA	134	15C	TOWNSHIP OF HILLSBOROUGH
2 BATH DRIVE	996	205.04	31			RA	134	2	SILVERMAN, KEITH C & KATHLEEN C
28 BAYBERRY COURT	788	178.02	116			R2	104	2	JANI, DHAVAL & JANI, D
30 BAYBERRY COURT	788	178.02	117			R2	104	2	FEIST, JOHN A & STEPHANIE
32 BAYBERRY COURT	788	178.02	118			R2	104	2	PIRRAGLIA, P EDWARD & GRACE A
34 BAYBERRY COURT	788	178.02	119			R2	104	2	OUELLET-CARMEN, DOMINIQUE
36 BAYBERRY COURT	788	178.02	120			R2	104	2	GECZIK, KAREN A & ORTIZ, RAYMOND JR
38 BAYBERRY COURT	788	178.02	121			R2	104	2	CHACON, HECTOR R. & SOBERANIS, M
40 BAYBERRY COURT	788	178.02	122			R2	104	2	ZYDIK, CAROLE
42 BAYBERRY COURT	788	178.02	123			R2	104	2	BROWN, MARYLOU
44 BAYBERRY COURT	788	178.02	124			R2	104	2	REED, MARK & CHRISTINE
46 BAYBERRY COURT	789	178.02	125			R2	104	2	RAHMAN, MOHAMED K & FATHIMA HUMERA
48 BAYBERRY COURT	789	178.02	126			R2	104	2	O'NEILL, MARY ALICE
50 BAYBERRY COURT	789	178.02	127			R2	104	2	MOORE, WILLIAM P & JACQUELINE
52 BAYBERRY COURT	789	178.02	128			R2	104	2	WILK, WALTER F & JOAN N
54 BAYBERRY COURT	789	178.02	129			R2	104	2	NORTHROP, BARBARA
56 BAYBERRY COURT	789	178.02	130			R2	104	2	ROSENTHAL, MARC L & SUZANNE
58 BAYBERRY COURT	789	178.02	131			R2	104	2	CAMPISANO, MICHELE
BEDLE STREET	810	180.01	46			AG	161	1	PLINER, EDWARD S & BURNS, PAMALA B
60 BEECHWOOD CIRCLE	221	149.03	56			R	41	2	WOOD, JAMES M
61 BEECHWOOD CIRCLE	221	149.03	55			R	41	15F	MARLEY, KEITH & LYNN
62 BEECHWOOD CIRCLE	221	149.03	54			R	41	2	MOORE, JAMES J & PHEE, KATHLEEN M
63 BEECHWOOD CIRCLE	221	149.03	53			R	41	2	PASHAIAN, SCOTT B & ILENE STARK-
64 BEECHWOOD CIRCLE	221	149.03	52			R	41	2	BAKSA, JOHN & MICHELE
65 BEECHWOOD CIRCLE	221	149.03	51			R	41	2	MIELE, ELLEN M
66 BEECHWOOD CIRCLE	221	149.03	50			R	41	2	PATEL, PRITESH & TULSI
67 BEECHWOOD CIRCLE	220	149.03	49			R	41	2	RHOADES, KEVIN E & NANCY R
68 BEECHWOOD CIRCLE	220	149.03	48			R	41	2	ORR, RICHARD W & DEBORAH A
69 BEECHWOOD CIRCLE	220	149.03	47			R	41	2	BRUSH, STEPHEN J & JOANNE
70 BEECHWOOD CIRCLE	220	149.03	46			R	41	2	HOPSON, STEPHEN J & JENNIFER K
71 BEECHWOOD CIRCLE	220	149.03	45			R	41	2	MILLER, ALFRED FRANKLIN & RHONDA K
72 BEECHWOOD CIRCLE	220	149.03	44			R	41	2	NEWFIELD, STEVEN & CYNTHIA
73 BEECHWOOD CIRCLE	220	149.03	43			R	41	2	SCHULTZ, KENNETH & LUCY
74 BEECHWOOD CIRCLE	220	149.03	42			R	41	2	HARVEY, JOSEPH & ANDREA QUINN
75 BEECHWOOD CIRCLE	220	149.03	41			R	41	2	PATEL, PAYAL & SHARMA, SACHIN
76 BEECHWOOD CIRCLE	220	149.03	40			R	41	2	WENDOVER, JAMES C
77 BEECHWOOD CIRCLE	220	149.03	39			R	41	2	LAMBO, FRANK & KAREN
78 BEECHWOOD CIRCLE	220	149.03	38			R	41	2	SIMONÉ, ROBERT V & DEBRA
79 BEECHWOOD CIRCLE	220	149.03	37			R	41	2	BUNE, REY O C & DEBBIE
80 BEECHWOOD CIRCLE	220	149.03	36			R	41	2	GRASSI, KATHLEEN & JOSEPH
81 BEECHWOOD CIRCLE	219	149.03	35			R	41	2	GANDHI, KHELAN & RUSHIKESH, DRASHTI
82 BEECHWOOD CIRCLE	219	149.03	34			R	41	2	FOX, JASON C & ALISA M
83 BEECHWOOD CIRCLE	219	149.03	33			R	41	2	BALINT, JAMES & MARIA
84 BEECHWOOD CIRCLE	219	149.03	32			R	41	2	BUCKLEY, DANIEL T & JENNA A
85 BEECHWOOD CIRCLE	219	149.03	31			R	41	2	WU, HENGPENG & YIJUN WANG
86 BEECHWOOD CIRCLE	222	149.04	1			R	41	2	SHAH, NILAM & HIREN
87 BEECHWOOD CIRCLE	222	149.04	2			R	41	2	KIZMANN, JOSEPH C. & JESSICA R.
88 BEECHWOOD CIRCLE	222	149.04	3			R	41	2	MURRAY, LONNIE A & KESSLER, KIMBERLY

Property Location	Page No.	Block No.	Lot No.	Lot Qualifier	Account No.	Zone	Tax Map	Property Class	Name of Owner
89 BEECHWOOD CIRCLE	222	149.04	4			R	41	2	AGOSTINO, MATTHEW & TRACY
90 BEECHWOOD CIRCLE	222	149.04	5			R	41	2	VULIH, SALOMON & DIANA
91 BEECHWOOD CIRCLE	223	149.04	6			R	41	2	LUMIA, LISA A
92 BEECHWOOD CIRCLE	223	149.04	7			R	41	2	GUEVARA, CARLOS J & IDA M
93 BEECHWOOD CIRCLE	223	149.04	8			R	41	2	SCHRAMM, C J JR & K D
94 BEECHWOOD CIRCLE	223	149.04	9			R	41	2	MONTGOMERY, TODD P & IVETTE J
95 BEECHWOOD CIRCLE	223	149.04	10			R	41	2	HUGHES, MARIE
96 BEECHWOOD CIRCLE	223	149.04	11			R	41	2	FLAIM, DREW & DONNA
97 BEECHWOOD CIRCLE	223	149.04	12			R	41	2	SHERIFF, ASHNI & SUDHIN LATHEEF
98 BEECHWOOD CIRCLE	223	149.04	13			R	41	2	VESCOVI, MAURO R. & COMAS-VESCOVI,
99 BEECHWOOD CIRCLE	223	149.04	14			R	41	2	SUHR, JOHN W & MARY E
BEEKMAN LANE	187	145	49			RS	6	15C	TOWNSHIP OF HILLSBOROUGH
BEEKMAN LANE	188	145	51			RS	6	15C	TOWNSHIP OF HILLSBOROUGH
BEEKMAN LANE	188	145	52			RS	6	1	WENGRYN, B T, S M, & W JR
BEEKMAN LANE	210	148	18	Q0050		RS	24	3B	GLEN DEVELOPERS INC
BEEKMAN LANE	211	148	21	Q0013		RS	24	3B	BEEKMAN LANE FARM #1, LLC
BEEKMAN LANE	212	148	22	Q0013		RS	24	3B	BEEKMAN LANE FARM #2, LLC
BEEKMAN LANE	212	148	24.01			R	24	1	WSH ENTERPRISES INC,
BEEKMAN LANE	217	149.03	1			R	41	15C	TOWNSHIP OF HILLSBOROUGH
BEEKMAN LANE	248	150	1.01	Q0037		AG	23	3B	DUKE FARMS FOUNDATION
BEEKMAN LANE	249	150	1.02			AG	23	1	PUBLIC SERVICE ELEC & GAS CO
BEEKMAN LANE	249	150	7			AG	23	5A	CONSOLIDATED RAIL CORPORATION
BEEKMAN LANE	249	150	8			AG	23	15C	TOWNSHIP OF HILLSBOROUGH
BEEKMAN LANE	249	150	8.01			AG	23	1	GRAY, TERESA
BEEKMAN LANE	250	150	20			AG	23	1	PUBLIC SERVICE ELEC & GAS CO
BEEKMAN LANE	260	150.04	6			R1	42	15C	TOWNSHIP OF HILLSBOROUGH
BEEKMAN LANE	325	151.09	223			GI	22	5A	CONSOLIDATED RAIL CORPORATION
BEEKMAN LANE	705	175.04	1			R1	96	15C	TOWNSHIP OF HILLSBOROUGH
BEEKMAN LANE	739	175.17	16.01			R	94	15C	TOWNSHIP OF HILLSBOROUGH
2 BEEKMAN LANE	184	145	1			RS	6	2	STONE, MARY C
6 BEEKMAN LANE	184	145	2			RS	6	2	YARKA, GERARD C & JANET M
8 BEEKMAN LANE	184	145	3			RS	6	2	FAM, JENNIFER L & STEVEN ALAFAZANOS
33 BEEKMAN LANE	184	144	18.02			AG	7	2	COATES, RICHARD A & JUDITH
45 BEEKMAN LANE	184	144	18.01			RS	7	2	WENGRYN, SOPHIE
69 BEEKMAN LANE	183	144	17.03			RS	7	2	EVERETT, DAVID
71 BEEKMAN LANE	183	144	17			RS	7	3A	EVER-LEA FARMS, LLC
71 BEEKMAN LANE	183	144	17	Q0041		RS	7	3B	EVER-LEA FARMS, LLC
76 BEEKMAN LANE	187	145	50			RS	6	3A	MEYER, TRACY J
76 BEEKMAN LANE	187	145	50	Q0130		RS	6	3B	MEYER, TRACY J
87 BEEKMAN LANE	183	144	17.02			RS	7	2	MICHTA, J & E , BARNISH, R & E
88 BEEKMAN LANE	187	145	48			RS	6	2	QUICK, DONALD K & QUICK, BARRETT W
89 BEEKMAN LANE	183	144	17.01			RS	7	2	KANELLOS, STYLIANOS & KATHRENE
91 BEEKMAN LANE	183	144	16.08			RS	7	2	VALLONE, MICHAEL & PAMELA
93 BEEKMAN LANE	183	144	16.09			RS	7	2	FRIEDMAN, J I & MISHIMA, Y
94 BEEKMAN LANE	196	145.04	26			RS	5	2	SCHAEFER, WAYNE B
95 BEEKMAN LANE	183	144	16.07			RS	7	2	THOMPSON, DAWN E & FRANCIS M
97 BEEKMAN LANE	183	144	16.06			RS	7	2	HRIB, NICHOLAS JOSE & PENELOPE
99 BEEKMAN LANE	183	144	16.05			RS	7	2	OKAFOR, FRED E
100 BEEKMAN LANE	210	148	14			RS	24	2	GOTTLIEB, STEPHEN N & CAROLEE
102 BEEKMAN LANE	210	148	14.01			RS	24	2	GOSKA, WILLIAM S
104 BEEKMAN LANE	210	148	15			RS	24	2	KUBEK, MEGAN A
106 BEEKMAN LANE	210	148	16			RS	24	2	106 BEEKMAN LANE LLC
108 BEEKMAN LANE	210	148	17			RS	24	2	QUICK, BARRETT W & SARAH C
113 BEEKMAN LANE	249	150	5			AG	23	3A	BEEKMAN REALTY, LLC
113 BEEKMAN LANE	249	150	5	Q0014		AG	23	3B	BEEKMAN REALTY, LLC
117 BEEKMAN LANE	249	150	6			AG	23	4B	BRUNSWICK WASTE SYSTEMS, LLC
147 BEEKMAN LANE	249	150	8.02			AG	23	2	SMITH, PAUL M & SUZANNE E
151 BEEKMAN LANE	707	175.04	28			R1	96	2	MYER, GARY E & MARGO A
153 BEEKMAN LANE	707	175.04	27			R1	96	2	SCHMUTZ, LAWRENCE C & KATHY
155 BEEKMAN LANE	707	175.04	26			R1	96	2	KING, ROBERT S JR & MARIAH
156 BEEKMAN LANE	726	175.08	128			R1	97	2	KLEIN, RICHARD W & NANCY L
157 BEEKMAN LANE	706	175.04	10			R1	96	2	WOLBERG, MICHELLE
158 BEEKMAN LANE	726	175.08	129			R1	97	2	KUZIAN, JOHN J JR & CAROLE D
159 BEEKMAN LANE	706	175.04	9			R1	96	2	SHEEHAN, CRAIG & KIMBERLY
160 BEEKMAN LANE	726	175.08	130			R1	97	2	QUINN, JAMES & JANE
161 BEEKMAN LANE	706	175.04	8			R1	96	2	TOMCZYK, ANNETTE N
162 BEEKMAN LANE	726	175.08	131			R1	97	2	HITTNER, MICHAEL D & LAURIE J

Property Location	Page No.	Block No.	Lot No.	Lot Qualifier	Account No.	Zone	Tax Map	Property Class	Name of Owner
163 BEEKMAN LANE	706	175.04	7			R1	96	2	CAPODANNO, VINCENT & JUDITH
164 BEEKMAN LANE	727	175.08	144			R1	97	2	SAHA, ANIMESK KUMAR & POOJA
165 BEEKMAN LANE	706	175.04	6			R1	96	2	YEUNG, SARAH K
166 BEEKMAN LANE	727	175.08	145			R1	97	2	FERRIER, CAROLYN E
168 BEEKMAN LANE	717	175.08	1			R1	97	2	O'BRIEN, PAUL R & CHRISTINE
169 BEEKMAN LANE	709	175.05	12			R1	96	2	BENADON, DAVID & EMILY
170 BEEKMAN LANE	717	175.08	2			R1	97	2	CECCHINI, PAUL F & KAREN R
171 BEEKMAN LANE	709	175.05	11			R1	96	2	ALLEN, SEAN P & ELIDA
172 BEEKMAN LANE	717	175.08	3			R1	97	2	BELL, PAMELA R & REDELICO, ALEX
173 BEEKMAN LANE	709	175.05	10			R1	96	2	SHERIDAN, BRENDAN & KATHY
174 BEEKMAN LANE	717	175.08	4			R1	97	2	WALKER, CHARLENE R
175 BEEKMAN LANE	708	175.05	9			R1	96	2	SINGH, AJAY & BAIJAL, JUHI
176 BEEKMAN LANE	717	175.08	5			R1	97	2	AMIN, HARDIK & PATEL, EKTA
177 BEEKMAN LANE	708	175.05	8			R1	96	2	MENDEZ, WILLIAM EDUARDO & ERIKA
178 BEEKMAN LANE	717	175.08	6			R1	97	2	KENNEDY, NICOLE &PELLEGRINI, NOAH
179 BEEKMAN LANE	708	175.05	7			R1	96	2	SINGH, RAJESH & MANJU
180 BEEKMAN LANE	717	175.08	7			R1	97	2	HAJDUK, MARCIN W & BEANTA
182 BEEKMAN LANE	717	175.08	8			R1	97	2	HORHOTA, CHRISTOPHER G & MAE
183 BEEKMAN LANE	711	175.06	9			R1	97	2	NURIDEEN, KHALEEL M
184 BEEKMAN LANE	717	175.08	9			R1	97	2	CHAO, KANG & YI-CHIA LEE
185 BEEKMAN LANE	712	175.06	10			R1	97	2	MUDDASANI, M JAGGA REDDY & PADMA
186 BEEKMAN LANE	718	175.08	10			R1	97	2	WAHL, KEVIN & LISA MARIE
188 BEEKMAN LANE	718	175.08	11			R1	97	2	SUH, JU-YOUNG & HAI-SIK LEE
190 BEEKMAN LANE	718	175.08	12			R1	97	2	DECKER, CAROL R
191 BEEKMAN LANE	713	175.06	35			R1	97	2	SINGH, AMRITPAL & NIJJER, SARABJIT
193 BEEKMAN LANE	713	175.06	36			R1	97	2	PIZZAIA, JUDITH ANNE
194 BEEKMAN LANE	718	175.08	13			R1	97	2	KALMANOWITZ, P P & MIHAILOFF, G
195 BEEKMAN LANE	713	175.06	37			R1	97	2	RODRIGUEZ, DEANNA D
196 BEEKMAN LANE	719	175.08	28			R1	97	2	HOROWITZ, LESLIE B & MARY M
197 BEEKMAN LANE	714	175.06	38			R1	97	2	POON, RAYMOND WEI & PHAN, CHAU T
198 BEEKMAN LANE	719	175.08	29			R1	97	2	LE BLANC, JEAN-PIERRE
199 BEEKMAN LANE	714	175.06	39			R1	97	2	VISCOMI, VICTOR & VITA M
200 BEEKMAN LANE	719	175.08	30			R1	97	2	HOLCOMBE, THOMAS C & MERYL S
202 BEEKMAN LANE	719	175.08	31			R1	97	2	DUFFY, PAUL G & KAREN S
203 BEEKMAN LANE	716	175.07	1			R1	97	2	BARRY, EDWARD J & KNAPP, KATHLEEN
204 BEEKMAN LANE	719	175.08	32			R1	97	2	PESCE, FRANK J & BARBARA
205 BEEKMAN LANE	717	175.07	12			R1	97	2	PARKS, JAMES & DANA
206 BEEKMAN LANE	719	175.08	33			R1	97	2	ASZTALOS, SANDOR & FEKETE, NORA
207 BEEKMAN LANE	717	175.07	11			R1	97	2	LYON, ROBERT S & CAMACHO LYON, M
208 BEEKMAN LANE	719	175.08	34			R1	97	2	KOWAL, ROBERT R & SARAH M
209 BEEKMAN LANE	717	175.07	10			R1	97	2	KIAOURTZIS, GEORGIOS & MICHELLE
210 BEEKMAN LANE	719	175.08	35			R1	97	2	ROMANO, JOSEPH A
212 BEEKMAN LANE	719	175.08	36			R1	97	2	WEBB, JAMES M & CAROLANN
213 BEEKMAN LANE	717	175.07	9			R1	97	2	SCHLEY, DAVID & LINDA
214 BEEKMAN LANE	719	175.08	37			R1	97	2	SEVERSON, JON R & MARUEEN
215 BEEKMAN LANE	717	175.07	8			R1	97	2	D'AMELIO, ANTONIO F & STACEY
216 BEEKMAN LANE	720	175.08	38			R1	97	2	SHAH, KUNAL & MADHAVI
218 BEEKMAN LANE	720	175.08	39			R1	97	2	DOUVAS, PAUL G & KAREN O'NEILL-
BEEKMAN AND HODGE ROAD	212	148	23			RS	24	5A	CONSOLIDATED RAIL CORPORATION
BEEKMAN LN - EXEMPT	727	175.08	146			R1	97	15C	TOWNSHIP OF HILLSBOROUGH
154 BEEKMAN LN -WOODFIELD	730	175.10	18			R1	96	15C	TOWNSHIP OF HILLSBOROUGH
1 BELLIS CIRCLE	153	141.06	13			ARPD	73	2	YOUSSEF, EVELYN & NAMIR
2 BELLIS CIRCLE	157	141.07	6			ARPD	73	2	DALIN, JAMES R & ANNE S
3 BELLIS CIRCLE	153	141.06	14			ARPD	73	2	CARDINALE, CHRISTOPHER J & ANA M
4 BELLIS CIRCLE	157	141.07	5			ARPD	73	2	CASABONA, LEWIS & PATRICIA
5 BELLIS CIRCLE	153	141.06	15			ARPD	73	2	PUAR, SURINDER K & MOHINDAR
6 BELLIS CIRCLE	157	141.07	4			ARPD	73	2	DEL CAMPO, RALPH & BORJA
7 BELLIS CIRCLE	153	141.06	16			ARPD	73	2	CHIANG, JORGE E
9 BELLIS CIRCLE	153	141.06	17			ARPD	73	2	DE ANGELIS, WILLIAM & ROSEANN
11 BELLIS CIRCLE	154	141.06	18			ARPD	73	2	JULIAN, NEIL & SUSAN F
13 BELLIS CIRCLE	154	141.06	19			ARPD	73	2	DE MARTINI, ROBERT J & ADELINE
15 BELLIS CIRCLE	154	141.06	20			ARPD	73	2	PAPE, MARY ANN
17 BELLIS CIRCLE	154	141.06	21			ARPD	73	2	TUMINARO, PATRICK R
19 BELLIS CIRCLE	154	141.06	22			ARPD	73	2	SOBIN, BARBARA D
20 BELLIS CIRCLE	157	141.07	3			ARPD	73	2	ROSEN, STEVEN M & HELEN S
21 BELLIS CIRCLE	154	141.06	23			ARPD	73	2	LYZCEN, ANDREW E & DIANE S
22 BELLIS CIRCLE	157	141.07	2			ARPD	73	2	VYAS, HARSHAD C & KUNJBALA H

Property Location	Page No.	Block No.	Lot No.	Lot Qualifier	Account No.	Zone	Tax Map	Property Class	Name of Owner
23 BELLIS CIRCLE	154	141.06	24			ARPD	73	2	VISICARO, THOMAS & JILL ANN
24 BELLIS CIRCLE	157	141.07	1			ARPD	73	2	ARPINO, YRIS
25 BELLIS CIRCLE	154	141.06	25			ARPD	73	2	CHAMPIGNON, GEORGE & KATHLEEN
BENNET ROAD	259	150.03	22			R1	42	15C	TOWNSHIP OF HILLSBOROUGH
1 BENNET ROAD	260	150.03	35			R1	42	2	OLSEN, ROBERT H JR & KATHLEEN A
2 BENNET ROAD	266	150.07	1			R1	42	2	REBENACK, EDWARD J & ALLISON M
3 BENNET ROAD	260	150.03	34			R1	42	2	GONZALEZ, MANUEL
4 BENNET ROAD	267	150.07	18			R1	42	2	ENDICK, JOEL & GHADA G
5 BENNET ROAD	260	150.03	33			R1	42	2	JACKSON, SAMUEL E & PATRICIA L
6 BENNET ROAD	267	150.07	17			R1	42	2	SETHUNATHAN, SIDDHARTH & VENKITES
7 BENNET ROAD	260	150.03	32			R1	42	2	KOSMOSKI, GABRIELLE & MATTHEW
8 BENNET ROAD	267	150.07	16			R1	42	2	TSUI, CHUN HO & MICHELLE H
9 BENNET ROAD	260	150.03	31			R1	42	2	CORRIGAN, ANTONIETTA
10 BENNET ROAD	267	150.07	15			R1	42	2	STELLA, KENNETH & JANET L
11 BENNET ROAD	259	150.03	30			R1	42	2	NURSE, OWEN J & CYNTHIA DEC N
12 BENNET ROAD	267	150.07	14			R1	42	2	COCHRAN, BRADLEY T & CYNTHIA R
13 BENNET ROAD	259	150.03	29			R1	42	2	PAGAN, WILLIAM & DAWN M
14 BENNET ROAD	267	150.07	13			R1	42	2	LYNCH, MICHAEL J & PATRICIA A
15 BENNET ROAD	259	150.03	28			R1	42	2	SENA, DENISE & JEANNETTE
16 BENNET ROAD	267	150.07	12			R1	42	2	GIALLELLA, PATRICK J & LAUREN V
17 BENNET ROAD	259	150.03	27			R1	42	2	RUELA, PHILLIP J & SHARON V
18 BENNET ROAD	267	150.07	11			R1	42	2	KIEHN, TODD S & LAURA M
19 BENNET ROAD	259	150.03	26			R1	42	2	SINGER, DAVID J
21 BENNET ROAD	259	150.03	25			R1	42	2	WESTHUSIN, THOMAS R & STACY MB
BENNINGTON WAY	1094	207.10	4			R	149	15C	TOWNSHIP OF HILLSBOROUGH
2 BENNINGTON WAY	1093	207.10	1			R	149	2	CHEN, QI & DAN XU
3 BENNINGTON WAY	1091	207.07	18			R	149	2	BARTOK, FRANK J
5 BENNINGTON WAY	1091	207.07	17			R	149	2	ROMANO, CHERYL BROWN & SCOTT
7 BENNINGTON WAY	1091	207.07	16			R	149	2	STROMEYER, RYAN & AMY
9 BENNINGTON WAY	1090	207.07	15			R	149	2	WORBY, PHILLIP & REBECCA
11 BENNINGTON WAY	1090	207.07	14			R	149	2	COILEY, MICHAEL W
13 BENNINGTON WAY	1090	207.07	13			R	149	2	TAYLOR, ELLA W
15 BENNINGTON WAY	1090	207.07	12			R	149	2	CHURCHILL, DANIELLE R & RANDY M
17 BENNINGTON WAY	1090	207.07	11			R	149	2	DARCY, PATRICK & MONICA
19 BENNINGTON WAY	1090	207.07	10			R	149	2	BATES, THOMAS M & PATRICIA R
57 BERKSHIRE COURT	798	178.02	261			R2	104	2	ZHONG, HUIHUA
59 BERKSHIRE COURT	798	178.02	260			R2	104	2	WEINTRAUB, JAY & PAM
61 BERKSHIRE COURT	798	178.02	259			R2	104	2	BANK, JOSEPH ROBERT
63 BERKSHIRE COURT	798	178.02	258			R2	104	2	RODRIGUEZ, GUSTAVO & O'CONNER, R
65 BERKSHIRE COURT	798	178.02	257			R2	104	2	FOX, CORALY C
67 BERKSHIRE COURT	798	178.02	256			R2	104	2	CONOVER, SUSAN J
69 BERKSHIRE COURT	798	178.02	255			R2	104	2	ZERVOPOULOS, LINDSAY
71 BERKSHIRE COURT	798	178.02	254			R2	104	2	HEFFERNAN, LINDA S
73 BERKSHIRE COURT	798	178.02	253			R2	104	2	SCARPONE, CHRISTOPHER J & MURPHY, S E
75 BERKSHIRE COURT	798	178.02	252			R2	104	2	YORK, ALBERT L & CAROL L
77 BERKSHIRE COURT	798	178.02	251			R2	104	2	HENDRICKS, JOHN W & MARY T TRUSTEES
79 BERKSHIRE COURT	797	178.02	250			R2	104	2	SOLAREK, DANIEL B & MARGO F
81 BERKSHIRE COURT	797	178.02	249			R2	104	2	RIGBY, SHELDON & RAMONA H
83 BERKSHIRE COURT	797	178.02	248			R2	104	2	COONS, AMANDA Y
1 BERNART COURT	1034	205.19	16			RA	138	2	BANGALORE, SRI HARI & ANUPAMA RAO
3 BERNART COURT	1035	205.19	17			RA	138	2	RAMASAMY, RAJESH & ARCHANA J
4 BERNART COURT	1062	205.35	8			RA	138	2	MADDIPATLA, V V & L K M GARIMELLA
6 BERNART COURT	1062	205.35	7			RA	138	2	KHAROD, DIP & JANAKID
7 BERNART COURT	1039	205.21	24			RA	138	2	PATEL, MITAL & JINAL
8 BERNART COURT	1061	205.35	6			RA	138	2	CHERUPARAMBIL, SANJEEVKUMAR
10 BERNART COURT	1061	205.35	5			RA	138	2	TRIPATHY, SUBRAT & MAHASWETA M
12 BERNART COURT	1061	205.35	4			RA	138	2	KRISHNAPPA, KISHORE K & GUBBI, R
14 BERNART COURT	1061	205.35	3			RA	138	2	BACHALIS, SHERRY C
15 BERNART COURT	1041	205.22	13			RA	138	2	LAXMINARAYANA, R & BHAT, SHEELA
16 BERNART COURT	1061	205.35	2			RA	138	2	RAO, PRASHANTH & MADHURA DAS
17 BERNART COURT	1041	205.22	12			RA	138	2	FERNANDEZ, BERNETT A & SARIKA
19 BERNART COURT	1041	205.22	11			RA	138	2	HALANI, NIRAV & HETAL
21 BERNART COURT	1041	205.22	10			RA	138	2	PANCHAL, JIGNESH S & SHEETAL J
22 BERNART COURT	1040	205.22	2			RA	138	2	PALANIYAPILLAI, KUMAR & BALAN, S
23 BERNART COURT	1041	205.22	9			RA	138	2	LAL, ABHINAV & JYOTI
24 BERNART COURT	1040	205.22	3			RA	138	2	BAHRANI, KAMAL D & JAYA A CHHABRIA
25 BERNART COURT	1041	205.22	8			RA	138	2	MUKHOPADHYAY, INDRANEIL & NANDINI

Property Location	Page No.	Block No.	Lot No.	Lot Qualifier	Account No.	Zone	Tax Map	Property Class	Name of Owner
26 BERNART COURT	1040	205.22	4			RA	138	2	MANCHERIL, RAJEEV & DHANYA
27 BERNART COURT	1041	205.22	7			RA	138	2	YEDLARAJAIAH, PRADEEP K & MADAVI A
28 BERNART COURT	1041	205.22	5			RA	138	2	DACKO, JASON P & TRACY J
30 BERNART COURT	1041	205.22	6			RA	138	2	PATEL, VIKRANT A & BINDU V
1 BEVERLY DRIVE	917	203.11	5			R	152	2	ENE, MICHAEL & RESCH, KRISTEN M
2 BEVERLY DRIVE	912	203.08	1			R	151	2	YU, DA LI & ZIMIN CHAI
3 BEVERLY DRIVE	916	203.11	4			R	152	2	MILLEMANN, ROBERT J & EILEEN S
4 BEVERLY DRIVE	912	203.08	2			R	151	2	WRIGHT, WILLIAM & ANDREWS, REBBECA
5 BEVERLY DRIVE	916	203.11	3			R	152	2	HLUBIK, PATRICK J & JOAN M
6 BEVERLY DRIVE	912	203.08	3			R	151	2	ROBUCK, PAUL L JR & VALERIE S
8 BEVERLY DRIVE	912	203.08	4			R	151	2	DOWNIE, ANDREW R & MARY ELIZABETH
9 BEVERLY DRIVE	916	203.11	2			R	152	2	O'SULLIVAN, EDWARD & JULIE DEERING-
10 BEVERLY DRIVE	912	203.08	5			R	151	2	LEVINE, JEFFREY P & DORIS S
13 BEVERLY DRIVE	916	203.11	1			R	152	2	DIEHL, MARY
14 BEVERLY DRIVE	914	203.10	1			R	151	2	LUDWIG, DEAN & MEAGAN
16 BEVERLY DRIVE	914	203.10	2			R	151	2	KUZEMCHAK, JOHN & PATRICIA
17 BEVERLY DRIVE	917	203.11	16			R	152	2	MILADINOV, MARKO & KIMBERLY
18 BEVERLY DRIVE	914	203.10	3			R	151	2	DIPP-SOLIS, RAUL & BARTOK, ANDREEA
19 BEVERLY DRIVE	918	203.11	22			R	152	2	HRICKO, DAVID & ELIZABETH
20 BEVERLY DRIVE	914	203.10	4			R	151	2	JOHN, J & L ; CHRISTOPHER, S
21 BEVERLY DRIVE	918	203.11	23			R	152	2	BOGUSZEWSKI, DANA C
22 BEVERLY DRIVE	914	203.10	5			R	151	2	DEL VECCHIO, MARCELA & PRAVIA, O
24 BEVERLY DRIVE	914	203.10	6			R	151	2	GIBLIN, JAMES P & CLAIRE J
25 BEVERLY DRIVE	919	203.12	3			R	152	2	HARRIS, JESSE G III & ANN MARIE
27 BEVERLY DRIVE	919	203.12	4			R	152	2	DESAI, PRANAV & MIRA P
29 BEVERLY DRIVE	919	203.12	6			R	152	2	ANICITO, ROBERT & MONICA
30 BEVERLY DRIVE	921	203.13	9			R	152	2	PURCELL, ROBERT M JR & DARLENE M
31 BEVERLY DRIVE	919	203.12	7			R	152	2	WEAVER, KYLE R
32 BEVERLY DRIVE	921	203.13	8			R	152	2	HOYT, JAMES C III & LARA DEMEO
33 BEVERLY DRIVE	908	203.05	40			R	158	2	CONWAY, ROBERT S & BARBARA F
34 BEVERLY DRIVE	921	203.13	7			R	152	2	JIROUSCHEK, ED & LESLIE MEADE-
35 BEVERLY DRIVE	908	203.05	39			R	158	2	ELWOOD, PAUL T & LISA M
37 BEVERLY DRIVE	908	203.05	38			R	158	2	SKALA, CLINTON & STACEY
38 BEVERLY DRIVE	921	203.13	6			R	152	2	BAPTISTE, MICHAEL & DUZANSON, MILDRED
39 BEVERLY DRIVE	908	203.05	37			R	158	2	SERWEDES, MATTHEW & ALISON
41 BEVERLY DRIVE	908	203.05	36			R	158	2	TAMBS, GARY E & KATHLEEN D
43 BEVERLY DRIVE	908	203.05	35			R	158	2	BAUER, JOANNE C
44 BEVERLY DRIVE	916	203.10	23			R	151	2	BYERS, JASON & ADRIENNE
46 BEVERLY DRIVE	916	203.10	24			R	151	2	GREENE, LORETTA M
47 BEVERLY DRIVE	908	203.05	34			R	158	2	SMYTH, MEGAN
48 BEVERLY DRIVE	916	203.10	25			R	151	2	FEUER, WILLIAM R & BETH SOLEDAD BURGA
49 BEVERLY DRIVE	908	203.05	33			R	158	2	TALLMAN, KENNETH R & MICHELE A
50 BEVERLY DRIVE	916	203.10	26			R	151	2	REDDAN, JOHN & KATHLEEN
51 BEVERLY DRIVE	908	203.05	32			R	158	2	PAYNE, ALFRED C III & CATHERINE E
52 BEVERLY DRIVE	916	203.10	27			R	151	2	BANASIAK, BRIAN W & JOLANDA C
53 BEVERLY DRIVE	907	203.05	31			R	158	2	FERRO, KENNETH & EILEEN
54 BEVERLY DRIVE	916	203.10	28			R	151	2	WARNER, DAVID & DANIELLE
55 BEVERLY DRIVE	907	203.05	30			R	158	2	VYAS, HARSHIT & NIYATI
14 BIGGS LANE	680	174	163			MZ	176	2	DIAZ-RAMIREZ, RUBEN & DIAZ, OLIVIA
16 BIGGS LANE	680	174	164			MZ	176	2	NUNN, GREGORY & BLAIRE
17 BIGGS LANE	680	174	168			MZ	176	2	LEON, SERAFIN & GOMEZ, SALUSTIA
18 BIGGS LANE	680	174	165			MZ	176	2	GILLESPIE, KAREN
19 BIGGS LANE	680	174	167			MZ	176	2	LEON, LEONEL DIAZ
BIGLEY ROAD	705	175.03	16			R1	95	15C	TOWNSHIP OF HILLSBOROUGH
403 BIGLEY ROAD	701	175	91			R1	95	2	KAREER, VANDANA
407 BIGLEY ROAD	701	175	90			R1	95	2	ADABALA, SAI S. & VINITA
408 BIGLEY ROAD	705	175.03	14			R1	95	2	MAMAWALA, MAQSOOD & DEBORAH M
411 BIGLEY ROAD	701	175	89			R1	95	2	AMINJANOV RAMIL & AMINJANOVA GULNUR
415 BIGLEY ROAD	701	175	88			R1	95	2	ACONE, PHILIP T & ROBIN L
416 BIGLEY ROAD	705	175.03	13			R1	95	2	SCOTT, ZAIDA & TREVOR JR.,
419 BIGLEY ROAD	701	175	87			R1	95	2	BEYER, BRETT A & CHELSEA DELIKEY
420 BIGLEY ROAD	705	175.03	12			R1	95	2	CHROMOWSKY, R & P & POWELL, H T
424 BIGLEY ROAD	705	175.03	11			R1	95	2	ROTHSCHILD, DAVID & ILENE
428 BIGLEY ROAD	705	175.03	10			R1	95	2	KREINDEL, MAUREEN & WILLAIM S
429 BIGLEY ROAD	700	175	77			R1	95	2	BONETTI, CYNTHIA E & VINCENT A
432 BIGLEY ROAD	705	175.03	9			R1	95	2	HUERECA, DANIEL & MARGARET B
448 BIGLEY ROAD	705	175.03	8			R1	95	2	WILSON, CHRISTOPHER A & JAMIE

Property Location	Page No.	Block No.	Lot No.	Lot Qualifier	Account No.	Zone	Tax Map	Property Class	Name of Owner
453 BIGLEY ROAD	700	175	76			R1	95	2	BOYDA, D J & MURRAY-BOYDA, K
BLACKPOINT ROAD	15	7	2			AG	183	1	VIRGONA, MICHAEL & LISA M
BLACKPOINT ROAD	15	7	3			AG	183	1	UGHETTA, STEVEN O & JENNIFER L
BLACKPOINT ROAD	15	7	4			AG	183	1	JANNONE, GARY & FRANCES
BLACKPOINT ROAD	15	7	5			AG	183	1	BRANDENBURG, GEORGE & E
BLACKPOINT ROAD	15	7	6			AG	183	1	KUHL, CARLENE
BLACKPOINT ROAD	15	7	7			AG	183	1	CARPENTER, PERRY J & BETHWINA J
BLACKPOINT ROAD	15	7	8	Q0526		AG	183	3B	MADOVOY, DAVID & MICHELLE
500 BLACKPOINT ROAD	13	6	8			AG	183	2	ORT, DONALD H & GRAY, DIANE T
504 BLACKPOINT ROAD	13	6	9			AG	183	2	GILLELAND, TODD & THERESE-ANN
510 BLACKPOINT ROAD	13	6	7			AG	183	3A	REID, JOAN L
510 BLACKPOINT ROAD	13	6	7	Q0538		AG	183	3B	REID, JOAN L
512 BLACKPOINT ROAD	13	6	10			AG	183	2	KWIATEK, MICHAEL & REBECCA
514 BLACKPOINT ROAD	13	6	11			AG	183	2	AJAMIAN, MICHAEL P & KATHLEEN E
518 BLACKPOINT ROAD	13	6	12			AG	183	2	MCNEIL, SHARON M
522 BLACKPOINT ROAD	13	6	13			AG	183	2	CIFELLI, J A & E M & CIFELLI, M J
526 BLACKPOINT ROAD	13	6	14			AG	183	2	KOVAL, CHRISTOPHER
530 BLACKPOINT ROAD	13	6	15			AG	183	2	UGHETTA, STEVEN O & JENNIFER L
534 BLACKPOINT ROAD	13	6	16			AG	183	2	JANNONE, GARY & FRANCES
536 BLACKPOINT ROAD	13	6	17			AG	183	2	BRANDENBURG, GEORGE & E
538 BLACKPOINT ROAD	13	6	18			AG	183	2	LEACY, WILLIAM & SUSAN
540 BLACKPOINT ROAD	13	6	19			AG	183	2	KUHL, CARLENE
544 BLACKPOINT ROAD	14	6	20			AG	183	2	CARPENTER, PERRY J & BETHWINA J
546 BLACKPOINT ROAD	14	6	23			AG	183	2	CHRONIC, SANDRA D
548 BLACKPOINT ROAD	14	6	24			AG	183	2	HARTSHORN, ANN D & ROBERT O JR
550 BLACKPOINT ROAD	14	6	25			AG	183	2	GENES, JAMES C & JANICE A
552 BLACKPOINT ROAD	14	6	30			AG	183	2	PANGBORN, RUSSELL
10 BLACKWELL ROAD	6	4	9			AG	184	2	ROSENBLUM, CHARLES & JANE E
44-33 BLOOMINGDALE DRIVE	576	163.21	4	C4433		R2	87	2	HANIF, ASIF S
BLOOMINGDALE DRIVE	483	163.04	20.01			PD	86	4C	KIMBERWYCK ASSOCIATES, LLC
BLOOMINGDALE DRIVE	579	163.21	4	P0001		R2	87	15F	GLEN HILLS INC
BLOOMINGDALE DRIVE	601	163.21	7	P0002		R2	87	15F	GLEN HILLS INC
BLOOMINGDALE DRIVE	609	163.22	5	P0001		PD	88	15F	GLEN DEVELOPERS INC.
BLOOMINGDALE DRIVE	615	163.22	6	P0004		PD	88	15F	GLEN DEVELOPERS INC.
BLOOMINGDALE DRIVE	626	163.22	47			PD	86	4C	KIMBERWYCK ASSOCIATES, LLC
28-11 BLOOMINGDALE DRIVE	595	163.21	7	C2811		R2	87	2	SIELING, MICHELE
28-12 BLOOMINGDALE DRIVE	595	163.21	7	C2812		R2	87	2	GILLERAN, JOHN
28-13 BLOOMINGDALE DRIVE	595	163.21	7	C2813		R2	87	2	IACOPINO, NICOLE A
28-14 BLOOMINGDALE DRIVE	595	163.21	7	C2814		R2	87	2	LAI, LELE
28-21 BLOOMINGDALE DRIVE	595	163.21	7	C2821		R2	87	2	LOPEZ, GRACIELLA
28-22 BLOOMINGDALE DRIVE	595	163.21	7	C2822		R2	87	2	PITTSO, TIMOTHY S
28-23 BLOOMINGDALE DRIVE	595	163.21	7	C2823		R2	87	2	PEDROSA, HERMENEGILDO & COELHO, A
28-24 BLOOMINGDALE DRIVE	595	163.21	7	C2824		R2	87	2	CHEN, ARTHUR S
28-31 BLOOMINGDALE DRIVE	595	163.21	7	C2831		R2	87	2	SINGH, JASKARAN & DAVE, MILI
28-32 BLOOMINGDALE DRIVE	596	163.21	7	C2832		R2	87	2	BLOODGOOD, D WILLIAM & ERIN A
28-33 BLOOMINGDALE DRIVE	596	163.21	7	C2833		R2	87	2	JOSE, GEORGY
28-34 BLOOMINGDALE DRIVE	596	163.21	7	C2834		R2	87	2	DONELSON, VIRGINIA
28-41 BLOOMINGDALE DRIVE	596	163.21	7	C2841		R2	87	2	BARILE, CHRISTOPHER
28-42 BLOOMINGDALE DRIVE	596	163.21	7	C2842		R2	87	2	SANTOMERO, SUSAN IRREVOCABLE TRUST
28-43 BLOOMINGDALE DRIVE	596	163.21	7	C2843		R2	87	2	ALIPOUR, ACHILLE
28-44 BLOOMINGDALE DRIVE	596	163.21	7	C2844		R2	87	2	OLIVEIRA, JENNIFER
30-11 BLOOMINGDALE DRIVE	596	163.21	7	C3011		R2	87	2	RICHARDSON, DAVID S & PENELOPE
30-12 BLOOMINGDALE DRIVE	596	163.21	7	C3012		R2	87	2	BISCO, STACY
30-13 BLOOMINGDALE DRIVE	596	163.21	7	C3013		R2	87	2	KHOURY, EDMOND N JR
30-14 BLOOMINGDALE DRIVE	596	163.21	7	C3014		R2	87	2	KALIA, PUJA
30-21 BLOOMINGDALE DRIVE	596	163.21	7	C3021		R2	87	2	FLORIDA, SALOME D, EXECUTOR
30-22 BLOOMINGDALE DRIVE	596	163.21	7	C3022		R2	87	2	LUO, JIANHUI & VIVIAN LIU
30-23 BLOOMINGDALE DRIVE	596	163.21	7	C3023		R2	87	2	COOPER, JONATHAN & HELLMAN, FRANCES
30-24 BLOOMINGDALE DRIVE	597	163.21	7	C3024		R2	87	2	WALTER, DAVID E & CHIZUKO M
30-31 BLOOMINGDALE DRIVE	597	163.21	7	C3031		R2	87	2	PAPROCKA, BEATA
30-32 BLOOMINGDALE DRIVE	597	163.21	7	C3032		R2	87	2	MORRA, ELIZABETH A
30-33 BLOOMINGDALE DRIVE	597	163.21	7	C3033		R2	87	2	STREGER, KARLA
30-34 BLOOMINGDALE DRIVE	597	163.21	7	C3034		R2	87	2	ROBINSON, LAUREN A
30-41 BLOOMINGDALE DRIVE	597	163.21	7	C3041		R2	87	2	MORENCY, KEVIN & KELLY
30-42 BLOOMINGDALE DRIVE	597	163.21	7	C3042		R2	87	2	SCHNEIDER, LEE
30-43 BLOOMINGDALE DRIVE	597	163.21	7	C3043		R2	87	2	GRINBERG, IRENE & VLADISLAV
30-44 BLOOMINGDALE DRIVE	597	163.21	7	C3044		R2	87	2	BLANCO, MANUEL C & WADE, MELISSA L

Property Location	Page No.	Block No.	Lot No.	Lot Qualifier	Account No.	Zone	Tax Map	Property Class	Name of Owner
31-11 BLOOMINGDALE DRIVE	603	163.22	5	C3111		R2	88	2	SCHIENBERG,RANDI J & MORIN,ZARKO JR
31-12 BLOOMINGDALE DRIVE	603	163.22	5	C3112		R2	88	2	SHAH, SNEHA & NARAYANAMOORTHY,ADITY
31-13 BLOOMINGDALE DRIVE	603	163.22	5	C3113		R2	88	2	MARKEY, PATRICIA A
31-14 BLOOMINGDALE DRIVE	603	163.22	5	C3114		R2	88	2	ABRAMS, SHAREE
31-21 BLOOMINGDALE DRIVE	603	163.22	5	C3121		R2	88	2	MEHTA, RAJKUMAR
31-22 BLOOMINGDALE DRIVE	603	163.22	5	C3122		R2	88	2	LEE, R E & G V
31-23 BLOOMINGDALE DRIVE	604	163.22	5	C3123		R2	88	2	MILES, GREGORY D & JACLYN A
31-24 BLOOMINGDALE DRIVE	604	163.22	5	C3124		R2	88	2	NOGUEIRA, NANCY A
31-31 BLOOMINGDALE DRIVE	604	163.22	5	C3131		R2	88	2	MASSAHOS,MATHEW J & KRAUS, ALYSSA M
31-32 BLOOMINGDALE DRIVE	604	163.22	5	C3132		R2	88	2	WOOD, C. DONALD JR.
31-33 BLOOMINGDALE DRIVE	604	163.22	5	C3133		R2	88	2	SAZONOVA, VALERI & NELLI
31-34 BLOOMINGDALE DRIVE	604	163.22	5	C3134		R2	88	2	SMITH, NEGUNA
31-41 BLOOMINGDALE DRIVE	604	163.22	5	C3141		R2	88	2	ZOFCIN, SHARON
31-42 BLOOMINGDALE DRIVE	604	163.22	5	C3142		R2	88	2	JOHNSON, STACEY L.
31-43 BLOOMINGDALE DRIVE	604	163.22	5	C3143		R2	88	2	GOLDSTEIN, EDDIE L & ROSE R
31-44 BLOOMINGDALE DRIVE	604	163.22	5	C3144		R2	88	2	KMETZ, SANDY R & REGO, ALICE
32-11 BLOOMINGDALE DRIVE	597	163.21	7	C3211		R2	87	2	KARIM, ADLA
32-12 BLOOMINGDALE DRIVE	597	163.21	7	C3212		R2	87	2	SHAH, ILA
32-13 BLOOMINGDALE DRIVE	597	163.21	7	C3213		R2	87	2	BANDLA, SRIKANTH & POTTURI, YAMINI
32-14 BLOOMINGDALE DRIVE	597	163.21	7	C3214		R2	87	2	ROESSNER, MARTIN & BEATE
32-21 BLOOMINGDALE DRIVE	597	163.21	7	C3221		R2	87	2	MINTZ, JENNIFER & RONALD E
32-22 BLOOMINGDALE DRIVE	598	163.21	7	C3222		R2	87	2	GONZALEZ, JOSE
32-23 BLOOMINGDALE DRIVE	598	163.21	7	C3223		R2	87	2	MUTHUSAMY, BOOPATHI
32-24 BLOOMINGDALE DRIVE	598	163.21	7	C3224		R2	87	2	THOMPSON, ROBERT JR
32-31 BLOOMINGDALE DRIVE	598	163.21	7	C3231		R2	87	2	SHAH, KETUL
32-32 BLOOMINGDALE DRIVE	598	163.21	7	C3232		R2	87	2	TRAVIA, SILVIO C & BUDA, RACHEL A
32-33 BLOOMINGDALE DRIVE	598	163.21	7	C3233		R2	87	2	FLOREZ, ANTHONY & TRAVIA ROSSELLA
32-34 BLOOMINGDALE DRIVE	598	163.21	7	C3234		R2	87	2	ZIGRE, CHRISTOPHER
32-41 BLOOMINGDALE DRIVE	598	163.21	7	C3241		R2	87	2	TAVATHIA, HEMANT & KUMAR, SWATI
32-42 BLOOMINGDALE DRIVE	598	163.21	7	C3242		R2	87	2	TRAVIA, FABRIZIO
32-43 BLOOMINGDALE DRIVE	598	163.21	7	C3243		R2	87	2	YANG, YONG & JIANG, BING
32-44 BLOOMINGDALE DRIVE	598	163.21	7	C3244		R2	87	2	DO, ILKWAN & GLADYS P
33-11 BLOOMINGDALE DRIVE	604	163.22	5	C3311		R2	88	2	CHOU, PETER
33-12 BLOOMINGDALE DRIVE	604	163.22	5	C3312		R2	88	2	PASLER, GREGORY A
33-13 BLOOMINGDALE DRIVE	604	163.22	5	C3313		R2	88	2	KOPLIK, JARID
33-14 BLOOMINGDALE DRIVE	604	163.22	5	C3314		R2	88	2	HILL, CAROL
33-21 BLOOMINGDALE DRIVE	605	163.22	5	C3321		R2	88	2	SIENKEWICZ, ANTONIA
33-22 BLOOMINGDALE DRIVE	605	163.22	5	C3322		R2	88	2	MALLORY, WILLIAM V & CHARLOTTE
33-23 BLOOMINGDALE DRIVE	605	163.22	5	C3323		R2	88	2	AHYA, RITESHKUMAR C &HEMAL
33-24 BLOOMINGDALE DRIVE	605	163.22	5	C3324		R2	88	2	LYMAN, MARGARET A & BENJAMIN D
33-31 BLOOMINGDALE DRIVE	605	163.22	5	C3331		R2	88	2	MORENO, ALBA D
33-32 BLOOMINGDALE DRIVE	605	163.22	5	C3332		R2	88	2	BRIGANTI, CHARLES & GINA
33-33 BLOOMINGDALE DRIVE	605	163.22	5	C3333		R2	88	2	ABRAHAM, SONA MARIA & SAM ALEXANDER
33-34 BLOOMINGDALE DRIVE	605	163.22	5	C3334		R2	88	2	BENEDUCE, JOHN A
33-41 BLOOMINGDALE DRIVE	605	163.22	5	C3341		R2	88	2	COHEN, RANDY
33-42 BLOOMINGDALE DRIVE	605	163.22	5	C3342		R2	88	2	MIKYTUCK, BARBARA
33-43 BLOOMINGDALE DRIVE	605	163.22	5	C3343		R2	88	2	BOOMINATHAN, CHIDAMBARAM & DEVI
33-44 BLOOMINGDALE DRIVE	605	163.22	5	C3344		R2	88	2	CATARINO, ANTHONY J
34-11 BLOOMINGDALE DRIVE	598	163.21	7	C3411		R2	87	2	FURDAL, LUKASZ
34-12 BLOOMINGDALE DRIVE	598	163.21	7	C3412		R2	87	2	MARCUNE, BENJAMIN
34-13 BLOOMINGDALE DRIVE	598	163.21	7	C3413		R2	87	2	SALKELD, ALICE
34-14 BLOOMINGDALE DRIVE	599	163.21	7	C3414		R2	87	2	KANTEM, RAVIKISHORE & KAVITHA
34-21 BLOOMINGDALE DRIVE	599	163.21	7	C3421		R2	87	2	ELBAUM, MICHAEL
34-22 BLOOMINGDALE DRIVE	599	163.21	7	C3422		R2	87	2	CHEN, FANGHUI & ZHAO, XIUYING
34-23 BLOOMINGDALE DRIVE	599	163.21	7	C3423		R2	87	2	SCHERY, JASON & AMANDA
34-24 BLOOMINGDALE DRIVE	599	163.21	7	C3424		R2	87	2	AN, NIANWEN
34-31 BLOOMINGDALE DRIVE	599	163.21	7	C3431		R2	87	2	JONES, RENEE M
34-32 BLOOMINGDALE DRIVE	599	163.21	7	C3432		R2	87	2	LUKIW, DANIEL J
34-33 BLOOMINGDALE DRIVE	599	163.21	7	C3433		R2	87	2	TRIANO, NICOLE M
34-34 BLOOMINGDALE DRIVE	599	163.21	7	C3434		R2	87	2	3434 BLOOMINGDALE DRIVE, LLC
34-41 BLOOMINGDALE DRIVE	599	163.21	7	C3441		R2	87	2	NALLAPALLY, MANISHA
34-42 BLOOMINGDALE DRIVE	599	163.21	7	C3442		R2	87	2	DENNIS, MAXINE
34-43 BLOOMINGDALE DRIVE	599	163.21	7	C3443		R2	87	2	POLLAK, SARAH
34-44 BLOOMINGDALE DRIVE	599	163.21	7	C3444		R2	87	2	DAVIDI, MELISSA
35-11 BLOOMINGDALE DRIVE	605	163.22	5	C3511		R2	88	2	FORKER, KEIRA A
35-12 BLOOMINGDALE DRIVE	605	163.22	5	C3512		R2	88	2	GOLDBLATT, DEBRA A
35-13 BLOOMINGDALE DRIVE	606	163.22	5	C3513		R2	88	2	RYBSKI, ROSEMARIE & ROBERT TRUSTEE

Property Location	Page No.	Block No.	Lot No.	Lot Qualifier	Account No.	Zone	Tax Map	Property Class	Name of Owner
35-14 BLOOMINGDALE DRIVE	606	163.22	5	C3514		R2	88	2	ROUT, MANAS RANJAN & MOHANTY, S
35-21 BLOOMINGDALE DRIVE	606	163.22	5	C3521		R2	88	2	SORBINO, JAMES P JR. & ANNETTE
35-22 BLOOMINGDALE DRIVE	606	163.22	5	C3522		R2	88	2	CHENG, CHING SAU & XIU MEI WANG
35-23 BLOOMINGDALE DRIVE	606	163.22	5	C3523		R2	88	2	PIZZOLATO, BETH
35-24 BLOOMINGDALE DRIVE	606	163.22	5	C3524		R2	88	2	HANNAH, JAMES D & LESLEE A JACKSON
35-31 BLOOMINGDALE DRIVE	606	163.22	5	C3531		R2	88	2	HOPTON, JOHN J & MARGARET R
35-32 BLOOMINGDALE DRIVE	606	163.22	5	C3532		R2	88	2	JESSUP, TIMOTHY GERARD & PANG, YU L
35-33 BLOOMINGDALE DRIVE	606	163.22	5	C3533		R2	88	2	LAFFEY, TIMOTHY
35-34 BLOOMINGDALE DRIVE	606	163.22	5	C3534		R2	88	2	MUELLER, GAIL
35-41 BLOOMINGDALE DRIVE	606	163.22	5	C3541		R2	88	2	TENNANT, HARRIET I
35-42 BLOOMINGDALE DRIVE	606	163.22	5	C3542		R2	88	2	SIMON, KAREN R
35-43 BLOOMINGDALE DRIVE	606	163.22	5	C3543		R2	88	2	GRUBER, PATRTICIA
35-44 BLOOMINGDALE DRIVE	606	163.22	5	C3544		R2	88	2	MARVIN II, LANGDON S
36-11 BLOOMINGDALE DRIVE	599	163.21	7	C3611		R2	87	2	FLOREK, LISA M & KUPHAL, SHAWN L
36-12 BLOOMINGDALE DRIVE	600	163.21	7	C3612		R2	87	2	THAKUR, RAJAT & BATRA SHILPA
36-13 BLOOMINGDALE DRIVE	600	163.21	7	C3613		R2	87	2	COKER, MICHAEL E & PAIVA MICHELE V
36-14 BLOOMINGDALE DRIVE	600	163.21	7	C3614		R2	87	2	MEHTA, KAMAL S & KRUPALI K
36-21 BLOOMINGDALE DRIVE	600	163.21	7	C3621		R2	87	2	REUTER, ALLEN J. & ERIN M.
36-22 BLOOMINGDALE DRIVE	600	163.21	7	C3622		R2	87	2	HARRISON, GWENDOLYN R
36-23 BLOOMINGDALE DRIVE	600	163.21	7	C3623		R2	87	2	JANAKIRAMAN, HARISH & SIVARAMASUBRA
36-24 BLOOMINGDALE DRIVE	600	163.21	7	C3624		R2	87	2	MONSELL, KEVIN
36-31 BLOOMINGDALE DRIVE	600	163.21	7	C3631		R2	87	2	BONNELL, PATRICIA M & CHARLES J
36-32 BLOOMINGDALE DRIVE	600	163.21	7	C3632		R2	87	2	RABINOWITZ, BEVERLY D
36-33 BLOOMINGDALE DRIVE	600	163.21	7	C3633		R2	87	2	FROELICH, THOMAS E. & CHRISTINA
36-34 BLOOMINGDALE DRIVE	600	163.21	7	C3634		R2	87	2	DI GRANDE, THOMAS J & DEANNA L
36-41 BLOOMINGDALE DRIVE	600	163.21	7	C3641		R2	87	2	PARIKH, KAMALKANT C & BEENA
36-42 BLOOMINGDALE DRIVE	600	163.21	7	C3642		R2	87	2	MAY, DEBORA M
36-43 BLOOMINGDALE DRIVE	600	163.21	7	C3643		R2	87	2	BONNELL, CHARLES J & BONNELL, J
36-44 BLOOMINGDALE DRIVE	601	163.21	7	C3644		R2	87	2	CHABEREK, GRZEGORZ
37-11 BLOOMINGDALE DRIVE	607	163.22	5	C3711		R2	88	2	LIANG, GUYAN & SHAOYI LI
37-12 BLOOMINGDALE DRIVE	607	163.22	5	C3712		R2	88	2	RICE, KELLY
37-13 BLOOMINGDALE DRIVE	607	163.22	5	C3713		R2	88	2	WANTROBSKI, PATRICIA
37-14 BLOOMINGDALE DRIVE	607	163.22	5	C3714		R2	88	2	SHAH, PRERAK & URVASHIBEN
37-21 BLOOMINGDALE DRIVE	607	163.22	5	C3721		R2	88	2	BROKENBOROUGH, TONY S
37-22 BLOOMINGDALE DRIVE	607	163.22	5	C3722		R2	88	2	RODRIGUEZ, ALBERT
37-23 BLOOMINGDALE DRIVE	607	163.22	5	C3723		R2	88	2	IANTORNO, DOMINICK M
37-24 BLOOMINGDALE DRIVE	607	163.22	5	C3724		R2	88	2	KENNEDY, CAROL A
37-31 BLOOMINGDALE DRIVE	607	163.22	5	C3731		R2	88	2	TOCA, CARMEN
37-32 BLOOMINGDALE DRIVE	607	163.22	5	C3732		R2	88	2	CALIO, MARILYN A.
37-33 BLOOMINGDALE DRIVE	607	163.22	5	C3733		R2	88	2	CHRISTIAN, ALBERT A
37-34 BLOOMINGDALE DRIVE	607	163.22	5	C3734		R2	88	2	LITWIN, SHANNA
37-41 BLOOMINGDALE DRIVE	607	163.22	5	C3741		R2	88	2	MIURA, RYAN & JEANNINE
37-42 BLOOMINGDALE DRIVE	607	163.22	5	C3742		R2	88	2	CASTANEDA, ELIZABETH
37-43 BLOOMINGDALE DRIVE	608	163.22	5	C3743		R2	88	2	ECHAVARRIA, DONNA
37-44 BLOOMINGDALE DRIVE	608	163.22	5	C3744		R2	88	2	HENDERSON, HARRIET LEE
38-11 BLOOMINGDALE DRIVE	572	163.21	4	C3811		R2	87	2	SHAH, DHAVAL & DHARA
38-12 BLOOMINGDALE DRIVE	572	163.21	4	C3812		R2	87	2	ALTUNYAY, SINAN & NIMET
38-13 BLOOMINGDALE DRIVE	572	163.21	4	C3813		R2	87	2	SCHWARZROCK, STEPHEN A
38-14 BLOOMINGDALE DRIVE	572	163.21	4	C3814		R2	87	2	BRODKA, JAN & IRENE
38-21 BLOOMINGDALE DRIVE	572	163.21	4	C3821		R2	87	2	PASZKOWSKA, EVA
38-22 BLOOMINGDALE DRIVE	572	163.21	4	C3822		R2	87	2	STROUP, ELIZABETH A
38-23 BLOOMINGDALE DRIVE	572	163.21	4	C3823		R2	87	2	LEE, HONG & FLORA MOY
38-24 BLOOMINGDALE DRIVE	572	163.21	4	C3824		R2	87	2	PEREZ, BRENDAN & STOLARZ, LAUREN
38-31 BLOOMINGDALE DRIVE	572	163.21	4	C3831		R2	87	2	CAMUSO, DALE P
38-32 BLOOMINGDALE DRIVE	572	163.21	4	C3832		R2	87	2	LOREE, JAMES W
38-33 BLOOMINGDALE DRIVE	573	163.21	4	C3833		R2	87	2	BENAVENTE, NATIVIDAD
38-34 BLOOMINGDALE DRIVE	573	163.21	4	C3834		R2	87	2	BARBUTO, PATRICIA
38-41 BLOOMINGDALE DRIVE	573	163.21	4	C3841		R2	87	2	PITARO, GENE
38-42 BLOOMINGDALE DRIVE	573	163.21	4	C3842		R2	87	2	SAVANT, VIVEK D & LOTIKA
38-43 BLOOMINGDALE DRIVE	573	163.21	4	C3843		R2	87	2	MULLINS, MICHAEL
38-44 BLOOMINGDALE DRIVE	573	163.21	4	C3844		R2	87	2	LU, GEMMA
39-11 BLOOMINGDALE DRIVE	608	163.22	5	C3911		R2	88	2	MARIANO, ROSE MARY
39-12 BLOOMINGDALE DRIVE	608	163.22	5	C3912		R2	88	2	AUGUSTINUS, ROBERT J TRUSTEE
39-13 BLOOMINGDALE DRIVE	608	163.22	5	C3913		R2	88	2	PRASAD, KANTHI K B RAJENDRA
39-14 BLOOMINGDALE DRIVE	608	163.22	5	C3914		R2	88	2	GARCIA, JOHNATHAN & KIMBERLY R
39-21 BLOOMINGDALE DRIVE	608	163.22	5	C3921		R2	88	2	CAPPELLO, CAROL
39-22 BLOOMINGDALE DRIVE	608	163.22	5	C3922		R2	88	2	CRELL, STUART

Property Location	Page No.	Block No.	Lot No.	Lot Qualifier	Account No.	Zone	Tax Map	Property Class	Name of Owner
39-23 BLOOMINGDALE DRIVE	608	163.22	5	C3923		R2	88	2	SUN, HUI
39-24 BLOOMINGDALE DRIVE	608	163.22	5	C3924		R2	88	2	KOZYRA, BERNARD J
39-31 BLOOMINGDALE DRIVE	608	163.22	5	C3931		R2	88	2	METZGER, PETER J & CHRISTINE K K
39-32 BLOOMINGDALE DRIVE	608	163.22	5	C3932		R2	88	2	DONAWA, NEVON L
39-33 BLOOMINGDALE DRIVE	608	163.22	5	C3933		R2	88	2	AMMIANO, FRANCINE M
39-34 BLOOMINGDALE DRIVE	608	163.22	5	C3934		R2	88	2	BRICKNER, KRISTEN & MRAVCAK,SALLY A
39-41 BLOOMINGDALE DRIVE	609	163.22	5	C3941		R2	88	2	DUPREZ, KRISTEN
39-42 BLOOMINGDALE DRIVE	609	163.22	5	C3942		R2	88	2	SCHAIBLE, LESTER & RUBY, MARY ANN
39-43 BLOOMINGDALE DRIVE	609	163.22	5	C3943		R2	88	2	GUSTUS, WILLIAM JOSEPH & CHIA-PEI C
39-44 BLOOMINGDALE DRIVE	609	163.22	5	C3944		R2	88	2	HONS, EDWARD G & CHERYL A
40-11 BLOOMINGDALE DRIVE	573	163.21	4	C4011		R2	87	2	UR, SUSAN M & FRANK
40-12 BLOOMINGDALE DRIVE	573	163.21	4	C4012		R2	87	2	SAHA, SURAJIT KUMAR & RASHMI
40-13 BLOOMINGDALE DRIVE	573	163.21	4	C4013		R2	87	2	LEE, KENNY Y & ELAINE T
40-14 BLOOMINGDALE DRIVE	573	163.21	4	C4014		R2	87	2	SAMARTH T, LLC
40-21 BLOOMINGDALE DRIVE	573	163.21	4	C4021		R2	87	2	NADAL, JOHN B
40-22 BLOOMINGDALE DRIVE	573	163.21	4	C4022		R2	87	2	SRIDHAR, NAGAKUMAR & BHAVANI
40-23 BLOOMINGDALE DRIVE	573	163.21	4	C4023		R2	87	2	GRONDIN, INGRID D
40-24 BLOOMINGDALE DRIVE	573	163.21	4	C4024		R2	87	2	WOLF, AMOS & MICHELE
40-31 BLOOMINGDALE DRIVE	574	163.21	4	C4031		R2	87	2	ZWEIFEL, THOMAS & WENDY
40-32 BLOOMINGDALE DRIVE	574	163.21	4	C4032		R2	87	2	CHING, GWEN G
40-33 BLOOMINGDALE DRIVE	574	163.21	4	C4033		R2	87	2	MOORE, MARY
40-34 BLOOMINGDALE DRIVE	574	163.21	4	C4034		R2	87	2	SILVA, CHRISTIAN JULIO FERNANDEZ
40-41 BLOOMINGDALE DRIVE	574	163.21	4	C4041		R2	87	2	KAPELEWSKA, WIOLETA
40-42 BLOOMINGDALE DRIVE	574	163.21	4	C4042		R2	87	2	FERRO, JOAN
40-43 BLOOMINGDALE DRIVE	574	163.21	4	C4043		R2	87	2	LI, WEI
40-44 BLOOMINGDALE DRIVE	574	163.21	4	C4044		R2	87	2	WEISS, HOWARD J
41-11 BLOOMINGDALE DRIVE	601	163.22	4	C4111		R2	88	2	LU, SHAW CHENG
41-12 BLOOMINGDALE DRIVE	601	163.22	4	C4112		R2	88	2	RAMACHANDRA, SRIDHAR M & LEELA
41-13 BLOOMINGDALE DRIVE	601	163.22	4	C4113		R2	88	2	TYAGI, VIPIN K & PREETI
41-14 BLOOMINGDALE DRIVE	601	163.22	4	C4114		R2	88	2	MUSKA, RICHARD A & AMY L
41-21 BLOOMINGDALE DRIVE	601	163.22	4	C4121		R2	88	2	GEDZBERG, VADIM & KATIE
41-22 BLOOMINGDALE DRIVE	601	163.22	4	C4122		R2	88	2	WARD, DANIEL P & EKATERINA P
41-23 BLOOMINGDALE DRIVE	601	163.22	4	C4123		R2	88	2	PARTYKEYVCH, ANDRIY
41-24 BLOOMINGDALE DRIVE	601	163.22	4	C4124		R2	88	2	DONNARY, ROBYN
41-31 BLOOMINGDALE DRIVE	601	163.22	4	C4131		R2	88	2	HUDYKA, STANISLAW & ELIZBIETA
41-32 BLOOMINGDALE DRIVE	601	163.22	4	C4132		R2	88	2	MIGDAL, ANDRZEJ R & URSZULA
41-33 BLOOMINGDALE DRIVE	601	163.22	4	C4133		R2	88	2	TARNOFF, STEVEN A & SCHLINDA A
41-34 BLOOMINGDALE DRIVE	602	163.22	4	C4134		R2	88	2	SPINRAD, LAWRENCE A
41-41 BLOOMINGDALE DRIVE	602	163.22	4	C4141		R2	88	2	KABUS, DANIEL M. & MICHELLE L.
41-42 BLOOMINGDALE DRIVE	602	163.22	4	C4142		R2	88	2	BROGAN, CRAIG ARTHUR & KIMBERLY ANN
41-43 BLOOMINGDALE DRIVE	602	163.22	4	C4143		R2	88	2	MANE, KAUSTUBH & PENDALWAR, GAURI
41-44 BLOOMINGDALE DRIVE	602	163.22	4	C4144		R2	88	2	SEKHAR, RAHUL & LEENA NAIR R
42-11 BLOOMINGDALE DRIVE	574	163.21	4	C4211		R2	87	2	CHIEPPA, MARC A., VIVIAN, L.
42-12 BLOOMINGDALE DRIVE	574	163.21	4	C4212		R2	87	2	BIZARRO, AMY
42-13 BLOOMINGDALE DRIVE	574	163.21	4	C4213		R2	87	2	YOSKOWITZ, RENEE
42-14 BLOOMINGDALE DRIVE	574	163.21	4	C4214		R2	87	2	ONDIK, PETER A & JOANNE
42-21 BLOOMINGDALE DRIVE	574	163.21	4	C4221		R2	87	2	SENEGO, SAFARALI GULAM & SAHAR, N
42-22 BLOOMINGDALE DRIVE	574	163.21	4	C4222		R2	87	2	FRIEDMAN, BERNARD & SUSAN
42-23 BLOOMINGDALE DRIVE	575	163.21	4	C4223		R2	87	2	KIECA, WALDEMAR & ANNA
42-24 BLOOMINGDALE DRIVE	575	163.21	4	C4224		R2	87	2	GU & JIANG FAMILY TRUST
42-31 BLOOMINGDALE DRIVE	575	163.21	4	C4231		R2	87	2	HARROLD, ROBERT S & ANNE J
42-32 BLOOMINGDALE DRIVE	575	163.21	4	C4232		R2	87	2	BISGEIER-LOPEZ, JESSICA
42-33 BLOOMINGDALE DRIVE	575	163.21	4	C4233		R2	87	2	GUCCIARDI, BARBARA
42-34 BLOOMINGDALE DRIVE	575	163.21	4	C4234		R2	87	2	YACKA, AUDRA
42-41 BLOOMINGDALE DRIVE	575	163.21	4	C4241		R2	87	2	OEY, CHRISTOPHER BOE-YAO
42-42 BLOOMINGDALE DRIVE	575	163.21	4	C4242		R2	87	2	SARIANO, JENNIFER & WILLIAM
42-43 BLOOMINGDALE DRIVE	575	163.21	4	C4243		R2	87	2	LEE, CINDY & BENJAMIN
42-44 BLOOMINGDALE DRIVE	575	163.21	4	C4244		R2	87	2	PATEL, MINKESH
43-11 BLOOMINGDALE DRIVE	602	163.22	4	C4311		R2	88	2	PALMERI, NICOLE
43-12 BLOOMINGDALE DRIVE	602	163.22	4	C4312		R2	88	2	MAJO TECHNOLOGY CORPORATION
43-13 BLOOMINGDALE DRIVE	602	163.22	4	C4313		R2	88	2	JAREMA, ROBERT B
43-14 BLOOMINGDALE DRIVE	602	163.22	4	C4314		R2	88	2	HAMPTON, BRIAN M & JOYCE B
43-21 BLOOMINGDALE DRIVE	602	163.22	4	C4321		R2	88	2	DATTANI, DILIP
43-22 BLOOMINGDALE DRIVE	602	163.22	4	C4322		R2	88	2	BALACHANDRAN, PRABHU
43-23 BLOOMINGDALE DRIVE	602	163.22	4	C4323		R2	88	2	SHMILA, NETANEL & EMMA L H
43-24 BLOOMINGDALE DRIVE	602	163.22	4	C4324		R2	88	2	FEDERAL NATL MTG ASSOCIATION
43-31 BLOOMINGDALE DRIVE	602	163.22	4	C4331		R2	88	2	KONE, SRINIVAS & NAGAVENKATA P-

Property Location	Page No.	Block No.	Lot No.	Lot Qualifier	Account No.	Zone	Tax Map	Property Class	Name of Owner
43-32 BLOOMINGDALE DRIVE	603	163.22	4	C4332		R2	88	2	WANG, YING
43-33 BLOOMINGDALE DRIVE	603	163.22	4	C4333		R2	88	2	MAC DONALD, JONATHAN
43-34 BLOOMINGDALE DRIVE	603	163.22	4	C4334		R2	88	2	MILAN, DENISE M & RONALD V JR
43-41 BLOOMINGDALE DRIVE	603	163.22	4	C4341		R2	88	2	KIM, WONYOUING & JOSEPHINE Y
43-42 BLOOMINGDALE DRIVE	603	163.22	4	C4342		R2	88	2	KOSCH, TIMOTHY & RAMOS, DEBORAH
43-43 BLOOMINGDALE DRIVE	603	163.22	4	C4343		R2	88	2	NIPPS, JOYCE & NIPPS, SUSAN RAY
43-44 BLOOMINGDALE DRIVE	603	163.22	4	C4344		R2	88	2	CHUA, JOSEPH & JOANNA YEUNG
44-11 BLOOMINGDALE DRIVE	575	163.21	4	C4411		R2	87	2	SISTA, AVINASH & SUSHMITA CHENNAAPRA
44-12 BLOOMINGDALE DRIVE	575	163.21	4	C4412		R2	87	2	MAKWANA, DHARMESH & SAGAR, VANITABE
44-13 BLOOMINGDALE DRIVE	575	163.21	4	C4413		R2	87	2	PATEL, BRIJESHKUMAR
44-14 BLOOMINGDALE DRIVE	575	163.21	4	C4414		R2	87	2	KIM, STANLEY & HELEN B
44-21 BLOOMINGDALE DRIVE	576	163.21	4	C4421		R2	87	2	CARDEN, JULIA E
44-22 BLOOMINGDALE DRIVE	576	163.21	4	C4422		R2	87	2	SOZIO, R & C ; SOZIO, S J
44-23 BLOOMINGDALE DRIVE	576	163.21	4	C4423		R2	87	2	HO, MELANIE
44-24 BLOOMINGDALE DRIVE	576	163.21	4	C4424		R2	87	2	GRACIA, MICHELE
44-31 BLOOMINGDALE DRIVE	576	163.21	4	C4431		R2	87	2	CONTIN, ERICA V & CARDOZO, PAULA A
44-32 BLOOMINGDALE DRIVE	576	163.21	4	C4432		R2	87	2	LY, TRUNG & HOANG-ANH THI NGUYEN
44-34 BLOOMINGDALE DRIVE	576	163.21	4	C4434		R2	87	2	PULMANO, CONLEI
44-41 BLOOMINGDALE DRIVE	576	163.21	4	C4441		R2	87	2	BOETTCHER, ROSANNE
44-42 BLOOMINGDALE DRIVE	576	163.21	4	C4442		R2	87	2	LA PERUTA, RICHARD JR & MARY A
44-43 BLOOMINGDALE DRIVE	576	163.21	4	C4443		R2	87	2	KAUR, HARPRITY & SINGH RICKY
44-44 BLOOMINGDALE DRIVE	576	163.21	4	C4444		R2	87	2	SAHU, SAMIR & BOSE, DEBJANI
46-11 BLOOMINGDALE DRIVE	576	163.21	4	C4611		R2	87	2	HOUSTEN, CHERYL
46-12 BLOOMINGDALE DRIVE	576	163.21	4	C4612		R2	87	2	ADIMULAM, GOVINDAIAH & ARATIPAMULA
46-13 BLOOMINGDALE DRIVE	577	163.21	4	C4613		R2	87	2	KAMMARA, PHANIDHAR K & SREEDEVI
46-14 BLOOMINGDALE DRIVE	577	163.21	4	C4614		R2	87	2	KAHLE, ROBERT L
46-21 BLOOMINGDALE DRIVE	577	163.21	4	C4621		R2	87	2	FONSECA, CLAUDIA A
46-22 BLOOMINGDALE DRIVE	577	163.21	4	C4622		R2	87	2	GRAY, CHRIS & HINTON CAMERYN
46-23 BLOOMINGDALE DRIVE	577	163.21	4	C4623		R2	87	2	SIEGEL, JUDITH
46-24 BLOOMINGDALE DRIVE	577	163.21	4	C4624		R2	87	2	JOY, JERIN JOY O & PETER, NEETHU
46-31 BLOOMINGDALE DRIVE	577	163.21	4	C4631		R2	87	2	LI, YANYAN & LEE, MARJORIE
46-32 BLOOMINGDALE DRIVE	577	163.21	4	C4632		R2	87	2	LOPEZ-MORADEL, ROSSELL O
46-33 BLOOMINGDALE DRIVE	577	163.21	4	C4633		R2	87	2	BYRNES, SEAN P
46-34 BLOOMINGDALE DRIVE	577	163.21	4	C4634		R2	87	2	JONES, RICHARD D & LESLIE M
46-41 BLOOMINGDALE DRIVE	577	163.21	4	C4641		R2	87	2	CONIGLIO, MICHAEL A III & KOPIA, K
46-42 BLOOMINGDALE DRIVE	577	163.21	4	C4642		R2	87	2	MENDAPARA, DILIPKUMAR & MANISHA
46-43 BLOOMINGDALE DRIVE	577	163.21	4	C4643		R2	87	2	PATEL, RIMA N
46-44 BLOOMINGDALE DRIVE	577	163.21	4	C4644		R2	87	2	DONOHUE, ANTHONY P
47 BLOOMINGDALE DRIVE	603	163.22	4	P0003		R2	88	15F	GLEN HILLS INC
48-11 BLOOMINGDALE DRIVE	578	163.21	4	C4811		R2	87	2	WOMACK, RODERICK
48-12 BLOOMINGDALE DRIVE	578	163.21	4	C4812		R2	87	2	VINAY, SUJA V
48-13 BLOOMINGDALE DRIVE	578	163.21	4	C4813		R2	87	2	KRONBERG, JESSICA P & CORREA, JAYSEN
48-14 BLOOMINGDALE DRIVE	578	163.21	4	C4814		R2	87	2	ARANETA, MATT & EMILY
48-21 BLOOMINGDALE DRIVE	578	163.21	4	C4821		R2	87	15F	HUGGINS, CHARLES S & DORIS J
48-22 BLOOMINGDALE DRIVE	578	163.21	4	C4822		R2	87	2	CHERUKURI, NARESH & GORANTLA, PAVANI
48-23 BLOOMINGDALE DRIVE	578	163.21	4	C4823		R2	87	2	MAROTTO, JACQUELINE
48-24 BLOOMINGDALE DRIVE	578	163.21	4	C4824		R2	87	2	CHANSKY, MICHAEL
48-31 BLOOMINGDALE DRIVE	578	163.21	4	C4831		R2	87	2	JOHN, RAJKUMAR N & MARY ALDIA K
48-32 BLOOMINGDALE DRIVE	578	163.21	4	C4832		R2	87	2	GEISSLER, KERRY L
48-33 BLOOMINGDALE DRIVE	578	163.21	4	C4833		R2	87	2	VASANTHAPURAM, G & MUTHARAJA, V
48-34 BLOOMINGDALE DRIVE	578	163.21	4	C4834		R2	87	2	MAJMUDAR, GITA & KRUPAL
48-41 BLOOMINGDALE DRIVE	578	163.21	4	C4841		R2	87	2	BABBIO, BRENDA
48-42 BLOOMINGDALE DRIVE	578	163.21	4	C4842		R2	87	2	FOLEY, EDWIN & TERESA
48-43 BLOOMINGDALE DRIVE	579	163.21	4	C4843		R2	87	2	MC NAMARA, ELLEN & MILLER, STEVEN
48-44 BLOOMINGDALE DRIVE	579	163.21	4	C4844		R2	87	2	SAVCI, SULEYMAN & SVITLANA F
21 BLOOMINGDALE DRIVE 1A	609	163.22	6	C2111		R2	88	2	SZYMASZEK, EWA M
23 BLOOMINGDALE DRIVE 1A	610	163.22	6	C2311		R2	88	2	AGYEI, SYLVESTER & NAABEH, S.
24 BLOOMINGDALE DRIVE 1A	579	163.21	5	C2411		R2	87	2	CRUZ, ANGELO
25 BLOOMINGDALE DRIVE 1A	612	163.22	6	C2511		R2	88	2	INGRAM, RANDEE S. & JEFFREY W.
26 BLOOMINGDALE DRIVE 1A	580	163.21	5	C2611		R2	87	2	TSODIKOV, YEVGENY & ADELYA
27 BLOOMINGDALE DRIVE 1A	613	163.22	6	C2711		R2	88	2	FORBES, HEATHER
29 BLOOMINGDALE DRIVE 1A	614	163.22	6	C2911		R2	88	2	TSEYTLIN, JO ANN
21 BLOOMINGDALE DRIVE 1B	609	163.22	6	C2112		R2	88	2	GREEN, JODI S
23 BLOOMINGDALE DRIVE 1B	610	163.22	6	C2312		R2	88	2	TORMASI FAMILY TRUST
24 BLOOMINGDALE DRIVE 1B	579	163.21	5	C2412		R2	87	2	CUARESMA, SHIRLEY C
25 BLOOMINGDALE DRIVE 1B	612	163.22	6	C2512		R2	88	2	POTTURI, VIKRAMADITYA & ET AL
26 BLOOMINGDALE DRIVE 1B	580	163.21	5	C2612		R2	87	2	FREEMAN, JAMES M

Property Location	Page No.	Block No.	Lot No.	Lot Qualifier	Account No.	Zone	Tax Map	Property Class	Name of Owner
27 BLOOMINGDALE DRIVE 1B	613	163.22	6	C2712		R2	88	2	BLACKBURN, PHILIP H. & BERGEN, G.
29 BLOOMINGDALE DRIVE 1B	614	163.22	6	C2912		R2	88	2	HOLCOMBE, DOUGLAS A & LAURIE H
21 BLOOMINGDALE DRIVE 1C	609	163.22	6	C2113		R2	88	2	KEIM, JOSEPH J & JESSICA R
23 BLOOMINGDALE DRIVE 1C	611	163.22	6	C2313		R2	88	2	LEMANKSY, ALAN
24 BLOOMINGDALE DRIVE 1C	579	163.21	5	C2413		R2	87	2	PEDERSEN, BRIANNA & ERIC
25 BLOOMINGDALE DRIVE 1C	612	163.22	6	C2513		R2	88	2	TITUS, GEORGE & ROBIN
26 BLOOMINGDALE DRIVE 1C	580	163.21	5	C2613		R2	87	2	RODRÍGUES, PAUL A
27 BLOOMINGDALE DRIVE 1C	613	163.22	6	C2713		R2	88	2	VALENTINE, VERONICA
29 BLOOMINGDALE DRIVE 1C	614	163.22	6	C2913		R2	88	2	UPPALA, LIKITHA & PANUGANTI, R
21 BLOOMINGDALE DRIVE 1D	609	163.22	6	C2114		R2	88	2	PATEL, PARTH R & PARITA P
23 BLOOMINGDALE DRIVE 1D	611	163.22	6	C2314		R2	88	2	GULLA, LISA A
24 BLOOMINGDALE DRIVE 1D	579	163.21	5	C2414		R2	87	2	HOWE, SEAN W
25 BLOOMINGDALE DRIVE 1D	612	163.22	6	C2514		R2	88	2	DONALD, ROSEMARY & DONALD, RITA M
26 BLOOMINGDALE DRIVE 1D	580	163.21	5	C2614		R2	87	2	COAKLEY, COLIN J & JOYCE M
27 BLOOMINGDALE DRIVE 1D	613	163.22	6	C2714		R2	88	2	PAVON, BRIAN
29 BLOOMINGDALE DRIVE 1D	614	163.22	6	C2914		R2	88	2	KHALIL, JAMES & PETERSEN & M
21 BLOOMINGDALE DRIVE 2A	609	163.22	6	C2121		R2	88	2	DEVINE, DONNA A.
23 BLOOMINGDALE DRIVE 2A	611	163.22	6	C2321		R2	88	2	HOFFMAN, JANET
24 BLOOMINGDALE DRIVE 2A	579	163.21	5	C2421		R2	87	2	WRONSKI, PIOTR & WILLIAMS, EMILY
25 BLOOMINGDALE DRIVE 2A	612	163.22	6	C2521		R2	88	2	BADEJO, AYODEJI K
26 BLOOMINGDALE DRIVE 2A	580	163.21	5	C2621		R2	87	2	DI CHIARA, FRANK III & JENNIFER E
27 BLOOMINGDALE DRIVE 2A	613	163.22	6	C2721		R2	88	2	CHERNG, JONATHAN
29 BLOOMINGDALE DRIVE 2A	614	163.22	6	C2921		R2	88	2	FENG, MING & LIAO, NING
21 BLOOMINGDALE DRIVE 2B	609	163.22	6	C2122		R2	88	2	GILL, AMRITDEEP & KANG, BHUPINDER
23 BLOOMINGDALE DRIVE 2B	611	163.22	6	C2322		R2	88	2	ZUBÁCK, CATHERINE R.
24 BLOOMINGDALE DRIVE 2B	579	163.21	5	C2422		R2	87	2	PANJA, SUKANTA & ROY, POULAMI
25 BLOOMINGDALE DRIVE 2B	612	163.22	6	C2522		R2	88	2	GRAHAM, JOAN L
26 BLOOMINGDALE DRIVE 2B	580	163.21	5	C2622		R2	87	2	DE SIMONE, JAMES
27 BLOOMINGDALE DRIVE 2B	613	163.22	6	C2722		R2	88	2	CHAO, CHENG-WEN & KU KWO CHEN
29 BLOOMINGDALE DRIVE 2B	614	163.22	6	C2922		R2	88	2	VACCARELLA, MARGARET
21 BLOOMINGDALE DRIVE 2C	609	163.22	6	C2123		R2	88	2	WU, HOMAO & PEI-FEN CHENG
23 BLOOMINGDALE DRIVE 2C	611	163.22	6	C2323		R2	88	2	MAZZARELLA, LOUIS V JR & LEWIS, T L
24 BLOOMINGDALE DRIVE 2C	579	163.21	5	C2423		R2	87	2	JOSEPH, JAYAN MATTHEW
25 BLOOMINGDALE DRIVE 2C	612	163.22	6	C2523		R2	88	2	MANNARINO, FRANK
26 BLOOMINGDALE DRIVE 2C	580	163.21	5	C2623		R2	87	2	DEVOS, LAUREN
27 BLOOMINGDALE DRIVE 2C	613	163.22	6	C2723		R2	88	2	MC CARTER, KATHLEEN M
29 BLOOMINGDALE DRIVE 2C	614	163.22	6	C2923		R2	88	2	WONG, HIU Y & KWOK, SUKYE E
21 BLOOMINGDALE DRIVE 2D	609	163.22	6	C2124		R2	88	2	PATEL, AKHIL & JAYSHREE
23 BLOOMINGDALE DRIVE 2D	611	163.22	6	C2324		R2	88	2	ZHANG, ZHIWEI & LI, WEI
24 BLOOMINGDALE DRIVE 2D	579	163.21	5	C2424		R2	87	2	ROSENBAACH, WILLIAM
25 BLOOMINGDALE DRIVE 2D	612	163.22	6	C2524		R2	88	2	FANG, EDWARD L
26 BLOOMINGDALE DRIVE 2D	580	163.21	5	C2624		R2	87	2	JAUCIAN, JUSTIN & SUNSHINE
27 BLOOMINGDALE DRIVE 2D	613	163.22	6	C2724		R2	88	2	PUTHENVEETIL, VINAY K&MEERA NANDAKU
29 BLOOMINGDALE DRIVE 2D	614	163.22	6	C2924		R2	88	2	SIMON, WILLIAM
21 BLOOMINGDALE DRIVE 3A	610	163.22	6	C2131		R2	88	2	FISHER, ADAM
23 BLOOMINGDALE DRIVE 3A	611	163.22	6	C2331		R2	88	2	KLEIN, MICHAEL A
24 BLOOMINGDALE DRIVE 3A	579	163.21	5	C2431		R2	87	2	NALLA, SRINIVASA & MADABATHULA, B
25 BLOOMINGDALE DRIVE 3A	612	163.22	6	C2531		R2	88	2	SANTANGLEO, CONCETAL
26 BLOOMINGDALE DRIVE 3A	580	163.21	5	C2631		R2	87	2	WESTERIK, JAN O & WENDIE G
27 BLOOMINGDALE DRIVE 3A	613	163.22	6	C2731		R2	88	2	HERNADEZ, JOSE & ISABEL
29 BLOOMINGDALE DRIVE 3A	614	163.22	6	C2931		R2	88	2	YOUNG, CHARMION
21 BLOOMINGDALE DRIVE 3B	610	163.22	6	C2132		R2	88	2	FALILIEV, ARTEM & OLEKSANDRA
23 BLOOMINGDALE DRIVE 3B	611	163.22	6	C2332		R2	88	2	DIAZ, JOAQUIN & MARGARITA
24 BLOOMINGDALE DRIVE 3B	579	163.21	5	C2432		R2	87	2	FODERA, CHRISTINE
25 BLOOMINGDALE DRIVE 3B	612	163.22	6	C2532		R2	88	2	YANG, YAOFENG & ZHENG, RIWANG
26 BLOOMINGDALE DRIVE 3B	581	163.21	5	C2632		R2	87	2	TANNENBAUM, ALEX
27 BLOOMINGDALE DRIVE 3B	613	163.22	6	C2732		R2	88	2	ULMER, WAYNE F
29 BLOOMINGDALE DRIVE 3B	614	163.22	6	C2932		R2	88	2	STAVRAKIS, WILLIAM
21 BLOOMINGDALE DRIVE 3C	610	163.22	6	C2133		R2	88	2	RICHENS, DANA M & JULIAN
23 BLOOMINGDALE DRIVE 3C	611	163.22	6	C2333		R2	88	2	LORICCO, MICHAEL P & HEATHER
24 BLOOMINGDALE DRIVE 3C	579	163.21	5	C2433		R2	87	2	SENA, SALVATORE M
25 BLOOMINGDALE DRIVE 3C	612	163.22	6	C2533		R2	88	2	BLICHARZ, PAWEL P & ANNA E
26 BLOOMINGDALE DRIVE 3C	581	163.21	5	C2633		R2	87	2	PIRONE, STEVEN J
27 BLOOMINGDALE DRIVE 3C	613	163.22	6	C2733		R2	88	2	CAHN, NORMAN & VIVIAN
29 BLOOMINGDALE DRIVE 3C	615	163.22	6	C2933		R2	88	2	LI, HONGJIE & YANG, JIANING
21 BLOOMINGDALE DRIVE 3D	610	163.22	6	C2134		R2	88	2	SUBRAMANIAM, KRISHNAN & KAVITA
23 BLOOMINGDALE DRIVE 3D	611	163.22	6	C2334		R2	88	2	MARTIN, WESLEY F

Property Location	Page No.	Block No.	Lot No.	Lot Qualifier	Account No.	Zone	Tax Map	Property Class	Name of Owner
24 BLOOMINGDALE DRIVE 3D	580	163.21	5	C2434		R2	87	2	BISHOP, NORMAN & CELESTE S
25 BLOOMINGDALE DRIVE 3D	612	163.22	6	C2534		R2	88	2	PLUHAR, MARTIN W & LORRAINE M
26 BLOOMINGDALE DRIVE 3D	581	163.21	5	C2634		R2	87	2	ONEILL, ANNETTE
27 BLOOMINGDALE DRIVE 3D	613	163.22	6	C2734		R2	88	2	LUIS ALBERTO DIAZ LIVING TRUST
29 BLOOMINGDALE DRIVE 3D	615	163.22	6	C2934		R2	88	2	PULLIN, CHERYL Y
21 BLOOMINGDALE DRIVE 4A	610	163.22	6	C2141		R2	88	2	STEIN, HENRY & SHERRY
23 BLOOMINGDALE DRIVE 4A	611	163.22	6	C2341		R2	88	2	WALDEN, JASMINE AIRIYONA
24 BLOOMINGDALE DRIVE 4A	580	163.21	5	C2441		R2	87	2	GHOSH, SAURAV & DEVASHREE
25 BLOOMINGDALE DRIVE 4A	612	163.22	6	C2541		R2	88	2	MODI, RINKAL & JEMISH
26 BLOOMINGDALE DRIVE 4A	581	163.21	5	C2641		R2	87	2	ENGEL, MICHAEL
27 BLOOMINGDALE DRIVE 4A	614	163.22	6	C2741		R2	88	2	RANADE, SAURABH
29 BLOOMINGDALE DRIVE 4A	615	163.22	6	C2941		R2	88	2	VALERI, DEBORAH F
21 BLOOMINGDALE DRIVE 4B	610	163.22	6	C2142		R2	88	2	WOLKENBERG, COREY & MCLAIN, B
23 BLOOMINGDALE DRIVE 4B	611	163.22	6	C2342		R2	88	15F	ROTHSTEIN, EDWARD M
24 BLOOMINGDALE DRIVE 4B	580	163.21	5	C2442		R2	87	2	GREEN, WILLIAM & MURL
25 BLOOMINGDALE DRIVE 4B	612	163.22	6	C2542		R2	88	2	PATEL, ALPESHKUMAR D & CHARM I
26 BLOOMINGDALE DRIVE 4B	581	163.21	5	C2642		R2	87	2	DAVIS, SLADJANA
27 BLOOMINGDALE DRIVE 4B	614	163.22	6	C2742		R2	88	2	ZHANG, ZHIWEI & WEI LI
29 BLOOMINGDALE DRIVE 4B	615	163.22	6	C2942		R2	88	2	ZHANG, LAN QIN
21 BLOOMINGDALE DRIVE 4C	610	163.22	6	C2143		R2	88	2	LIMA, ARTHUR R
23 BLOOMINGDALE DRIVE 4C	611	163.22	6	C2343		R2	88	2	SPENCER, VERNON & WILSON-SPENCER, E
24 BLOOMINGDALE DRIVE 4C	580	163.21	5	C2443		R2	87	2	HARIHARAN, REGHUPATHI & MAHESH S
25 BLOOMINGDALE DRIVE 4C	613	163.22	6	C2543		R2	88	2	KOO, PAL H & CATHY T
26 BLOOMINGDALE DRIVE 4C	581	163.21	5	C2643		R2	87	2	SHAH, PALAK K
27 BLOOMINGDALE DRIVE 4C	614	163.22	6	C2743		R2	88	2	ADAMS, ALAN & PAULETTE
29 BLOOMINGDALE DRIVE 4C	615	163.22	6	C2943		R2	88	2	BORISENKO, IGOR & TATYANA
21 BLOOMINGDALE DRIVE 4D	610	163.22	6	C2144		R2	88	2	SHAH, RATNESH K & NEHA R
23 BLOOMINGDALE DRIVE 4D	611	163.22	6	C2344		R2	88	2	JOHNSTON, GARRY & ANN
24 BLOOMINGDALE DRIVE 4D	580	163.21	5	C2444		R2	87	2	SUAREZ, JENNIFER
25 BLOOMINGDALE DRIVE 4D	613	163.22	6	C2544		R2	88	2	MISTRY, DARSHANKUMAR K & SWATI
26 BLOOMINGDALE DRIVE 4D	581	163.21	5	C2644		R2	87	2	BARRON, PETER
27 BLOOMINGDALE DRIVE 4D	614	163.22	6	C2744		R2	88	2	LAI, WEIYAN
29 BLOOMINGDALE DRIVE 4D	615	163.22	6	C2944		R2	88	2	GREENE, R J & MOSELEY-GREENE, C
21 BLOOMINGDALE DRIVE 5A	610	163.22	6	C2151		R2	88	2	MAYHEW, ROBERT A & ESTELLE-MARIE, M
21 BLOOMINGDALE DRIVE 5B	610	163.22	6	C2152		R2	88	2	HOPPE, THOMAS A JR
21 BLOOMINGDALE DRIVE 5C	610	163.22	6	C2153		R2	88	2	BECK, TERESSA M
21 BLOOMINGDALE DRIVE 5D	610	163.22	6	C2154		R2	88	2	SHAH, NEHA & SHAH ROSHNI
88 BLUEBIRD DRIVE	537	163.06	3	C2419		PD	91	2	ORANCHAK, GINA
90 BLUEBIRD DRIVE	537	163.06	3	C2418		PD	91	2	WALKER, HORACE S
92 BLUEBIRD DRIVE	537	163.06	3	C2417		PD	91	2	BOZOYAN, NISH & VICTORIA
94 BLUEBIRD DRIVE	537	163.06	3	C2416		PD	91	2	GUIRGUIS, MARK & EKLADIOUS, IRINY
100 BLUEBIRD DRIVE	537	163.06	3	C2413		PD	91	2	BAKOS, CHERYL
102 BLUEBIRD DRIVE	537	163.06	3	C2412		PD	91	2	UROSA, MIGUEL & ALINA RUBIO DE
104 BLUEBIRD DRIVE 1A	537	163.06	3	C2411		PD	91	2	PARAKHIA, RAHULKUMAR A & SWATI N
107 BLUEBIRD DRIVE 1A	535	163.06	3	C2311		PD	91	2	MOSKO, MATTHEW & HORNICH, EMMA M.
112 BLUEBIRD DRIVE 1A	530	163.06	3	C1811		PD	91	2	MATTAI, JAIRAJH
117 BLUEBIRD DRIVE 1A	534	163.06	3	C2211		PD	91	2	BROWN, DAVID
118 BLUEBIRD DRIVE 1A	531	163.06	3	C1911		PD	91	2	MARK & TERESA DEVINE,
124 BLUEBIRD DRIVE 1A	532	163.06	3	C2011		PD	91	2	MURPHY, SARAH A
131 BLUEBIRD DRIVE 1A	533	163.06	3	C2111		PD	91	2	LOU, MINGLIANG PATRICK
107 BLUEBIRD DRIVE 1B	535	163.06	3	C2312		PD	91	2	SLOAN, CHERYL E
112 BLUEBIRD DRIVE 1B	530	163.06	3	C1812		PD	91	2	HANLEY, ROBERT M
117 BLUEBIRD DRIVE 1B	534	163.06	3	C2212		PD	91	2	SCHULZ, ANTHONY J. & O'CONNOR, M.
118 BLUEBIRD DRIVE 1B	531	163.06	3	C1912		PD	91	2	NELSON, DESTINY N
124 BLUEBIRD DRIVE 1B	532	163.06	3	C2012		PD	91	2	GODLEY, KEVIN
131 BLUEBIRD DRIVE 1B	533	163.06	3	C2112		PD	91	2	HANDWERK, DIANE
107 BLUEBIRD DRIVE 1C	536	163.06	3	C2313		PD	91	2	PIROG, KYLÉ & KAREN
112 BLUEBIRD DRIVE 1C	530	163.06	3	C1813		PD	91	2	MEDINA, MARGARET A
117 BLUEBIRD DRIVE 1C	534	163.06	3	C2213		PD	91	2	TONG, CHENYU
118 BLUEBIRD DRIVE 1C	531	163.06	3	C1913		PD	91	2	IDE, SHIRLEY
124 BLUEBIRD DRIVE 1C	532	163.06	3	C2013		PD	91	2	ESPOSITO, JAMES A & MARCELLA
131 BLUEBIRD DRIVE 1C	533	163.06	3	C2113		PD	91	2	RIVERA, GABRIELLE
98 BLUEBIRD DRIVE 1D	537	163.06	3	C2414		PD	91	2	SZALKOWSKI, DON
107 BLUEBIRD DRIVE 1D	536	163.06	3	C2314		PD	91	2	REECE, KRISTINE
112 BLUEBIRD DRIVE 1D	530	163.06	3	C1814		PD	91	2	IANNIELLO, TONI & GENNARO
117 BLUEBIRD DRIVE 1D	534	163.06	3	C2214		PD	91	2	STEIN, MITCHELL & DONNA
118 BLUEBIRD DRIVE 1D	531	163.06	3	C1914		PD	91	2	EVANS, WILLIAM J & LINDA

Property Location	Page No.	Block No.	Lot No.	Lot Qualifier	Account No.	Zone	Tax Map	Property Class	Name of Owner
124 BLUEBIRD DRIVE 1D	532	163.06	3	C2014		PD	91	2	VOORHEES, JOANN
131 BLUEBIRD DRIVE 1D	533	163.06	3	C2114		PD	91	2	MARCHEGIANO, RICHARD A
107 BLUEBIRD DRIVE 2A	536	163.06	3	C2321		PD	91	2	GETAHUN, MATTIOS & BEKELE, BEZAYET
112 BLUEBIRD DRIVE 2A	530	163.06	3	C1821		PD	91	2	WALCOTT-WATERS,S & WALCOTT,ETHYL
117 BLUEBIRD DRIVE 2A	535	163.06	3	C2221		PD	91	2	NUNES, JOSE C
118 BLUEBIRD DRIVE 2A	531	163.06	3	C1921		PD	91	2	MC DONALD, LINDA
124 BLUEBIRD DRIVE 2A	532	163.06	3	C2021		PD	91	2	SEVILLA, STEVEN
131 BLUEBIRD DRIVE 2A	533	163.06	3	C2121		PD	91	2	RUSSONIELLO, JAMES P & LAURA
107 BLUEBIRD DRIVE 2B	536	163.06	3	C2322		PD	91	2	NEWMAN, JOELLA
112 BLUEBIRD DRIVE 2B	530	163.06	3	C1822		PD	91	2	RUSTIN, DANIEL
117 BLUEBIRD DRIVE 2B	535	163.06	3	C2222		PD	91	2	PAYNE, PAULA K
118 BLUEBIRD DRIVE 2B	531	163.06	3	C1922		PD	91	2	CHIKKATHAYAMMA,SUPRITH & SCINDIA, S
124 BLUEBIRD DRIVE 2B	532	163.06	3	C2022		PD	91	2	MINET, ADRIENNE & MINET, STEVEN
131 BLUEBIRD DRIVE 2B	533	163.06	3	C2122		PD	91	2	PIETA, KAREN
107 BLUEBIRD DRIVE 2C	536	163.06	3	C2323		PD	91	2	RISBROOK-OLIVERA, LORRI
112 BLUEBIRD DRIVE 2C	530	163.06	3	C1823		PD	91	2	DEGNEN, WILLIAM J III
117 BLUEBIRD DRIVE 2C	535	163.06	3	C2223		PD	91	2	BOJARUNIEC, BOGUMILA
118 BLUEBIRD DRIVE 2C	531	163.06	3	C1923		PD	91	2	RIDOUT, CHARLES E III
124 BLUEBIRD DRIVE 2C	532	163.06	3	C2023		PD	91	2	STEVENS, KIM
131 BLUEBIRD DRIVE 2C	534	163.06	3	C2123		PD	91	2	IMHAUSER, MARION
107 BLUEBIRD DRIVE 2D	536	163.06	3	C2324		PD	91	2	NIXON, KENNETH E
112 BLUEBIRD DRIVE 2D	530	163.06	3	C1824		PD	91	2	CASWELL, T ;CASWELL, T;CASWELL, D J
117 BLUEBIRD DRIVE 2D	535	163.06	3	C2224		PD	91	2	CLEMENT, RALF & FEGER, JAN
118 BLUEBIRD DRIVE 2D	531	163.06	3	C1924		PD	91	2	SCAROLA, PATRICIA M
124 BLUEBIRD DRIVE 2D	532	163.06	3	C2024		PD	91	2	PICCOLO, MICHAEL J
131 BLUEBIRD DRIVE 2D	534	163.06	3	C2124		PD	91	2	SHAH, SONAL
107 BLUEBIRD DRIVE 3A	536	163.06	3	C2331		PD	91	2	POSWENCYK, DOUGLAS & PATRICIA ANN
112 BLUEBIRD DRIVE 3A	530	163.06	3	C1831		PD	91	2	REBENACK, ALLISON M
117 BLUEBIRD DRIVE 3A	535	163.06	3	C2231		PD	91	2	PARRIS, JUDITH
118 BLUEBIRD DRIVE 3A	531	163.06	3	C1931		PD	91	2	SILVA, CARLOS & VERONIQUE
124 BLUEBIRD DRIVE 3A	533	163.06	3	C2031		PD	91	2	ANASTASI, DIANA
131 BLUEBIRD DRIVE 3A	534	163.06	3	C2131		PD	91	2	SIMON, JAMES & YACONE, ROSE
107 BLUEBIRD DRIVE 3B	536	163.06	3	C2332		PD	91	2	BRUSKIN, NANCY SUPPLEMENTALTRUST
112 BLUEBIRD DRIVE 3B	530	163.06	3	C1832		PD	91	2	WHELAN, PEGGY M & YURKO, MICHAEL V
117 BLUEBIRD DRIVE 3B	535	163.06	3	C2232		PD	91	2	ARNOLD, ANNETTE M
118 BLUEBIRD DRIVE 3B	531	163.06	3	C1932		PD	91	2	MULLEN, TIMOTHY J. & SHERYL E.
124 BLUEBIRD DRIVE 3B	533	163.06	3	C2032		PD	91	2	LEE, BENJAMIN & CINDY
131 BLUEBIRD DRIVE 3B	534	163.06	3	C2132		PD	91	2	BODZAS, JOHN & HOLLY
107 BLUEBIRD DRIVE 3C	536	163.06	3	C2333		PD	91	2	HENKEL, ANDREW E & GLEN-HENKEL, C
112 BLUEBIRD DRIVE 3C	530	163.06	3	C1833		PD	91	2	112 BLUEBIRD, LLC
117 BLUEBIRD DRIVE 3C	535	163.06	3	C2233		PD	91	2	VAN HOUTEN, VERLYN G & MARGARET R
118 BLUEBIRD DRIVE 3C	532	163.06	3	C1933		PD	91	2	HEARD, DOROTHY
124 BLUEBIRD DRIVE 3C	533	163.06	3	C2033		PD	91	2	STEVENS, PAUL & VALERY
131 BLUEBIRD DRIVE 3C	534	163.06	3	C2133		PD	91	2	SHEPSIS, DANIEL
107 BLUEBIRD DRIVE 3D	536	163.06	3	C2334		PD	91	2	KUSINA, MICHAL & BOZENA
112 BLUEBIRD DRIVE 3D	530	163.06	3	C1834		PD	91	2	ST CLAIR, DORIAN A
117 BLUEBIRD DRIVE 3D	535	163.06	3	C2234		PD	91	2	BALDUCCI, LISA & JOSEPH DICHARA
118 BLUEBIRD DRIVE 3D	532	163.06	3	C1934		PD	91	2	CLARK, TIA SHERRIE
124 BLUEBIRD DRIVE 3D	533	163.06	3	C2034		PD	91	2	KOTHA, SMITHA & GUMMADI, LAKSHMAN
131 BLUEBIRD DRIVE 3D	534	163.06	3	C2134		PD	91	2	ABITANTA, ROSEMARIE
107 BLUEBIRD DRIVE 4A	536	163.06	3	C2341		PD	91	2	BEST, FONTELLA
112 BLUEBIRD DRIVE 4A	531	163.06	3	C1841		PD	91	2	TRAN, QUOC & LU, NU H
117 BLUEBIRD DRIVE 4A	535	163.06	3	C2241		PD	91	2	DE SANTIS, WAYNE F
118 BLUEBIRD DRIVE 4A	532	163.06	3	C1941		PD	91	2	RUSSO, JOHN
124 BLUEBIRD DRIVE 4A	533	163.06	3	C2041		PD	91	2	PATEL, ANKUR
131 BLUEBIRD DRIVE 4A	534	163.06	3	C2141		PD	91	2	131-4A BLUEBIRD DRIVE LLC
107 BLUEBIRD DRIVE 4B	536	163.06	3	C2342		PD	91	2	KUCERA, ONDRE
112 BLUEBIRD DRIVE 4B	531	163.06	3	C1842		PD	91	2	O'CONNOR, ANN F
117 BLUEBIRD DRIVE 4B	535	163.06	3	C2242		PD	91	2	VORHIES, TIMOTHY ALAN & LAURA LEE E
118 BLUEBIRD DRIVE 4B	532	163.06	3	C1942		PD	91	2	ZHANG, LING
124 BLUEBIRD DRIVE 4B	533	163.06	3	C2042		PD	91	2	YEAGER, ROBIN
131 BLUEBIRD DRIVE 4B	534	163.06	3	C2142		PD	91	2	TORNA, BARBARA
107 BLUEBIRD DRIVE 4C	536	163.06	3	C2343		PD	91	2	GIBSON, CARMEN H & RONALD
112 BLUEBIRD DRIVE 4C	531	163.06	3	C1843		PD	91	2	HELPER, THERESA A
117 BLUEBIRD DRIVE 4C	535	163.06	3	C2243		PD	91	2	LIVINGSTONE, BRENT
118 BLUEBIRD DRIVE 4C	532	163.06	3	C1943		PD	91	2	WEHNER, STEVEN & STEFANIE
124 BLUEBIRD DRIVE 4C	533	163.06	3	C2043		PD	91	2	RADZISZEWSKI, ADAM & ELIZABETH

Property Location	Page No.	Block No.	Lot No.	Lot Qualifier	Account No.	Zone	Tax Map	Property Class	Name of Owner
131 BLUEBIRD DRIVE 4C	534	163.06	3	C2143		PD	91	2	FOXX, KELLY
107 BLUEBIRD DRIVE 4D	536	163.06	3	C2344		PD	91	2	FAYDEL, DIALENA &
112 BLUEBIRD DRIVE 4D	531	163.06	3	C1844		PD	91	2	SUBEYDHI, SUNIL
117 BLUEBIRD DRIVE 4D	535	163.06	3	C2244		PD	91	2	JOAN SCHÖLL PROPERTY TRUST
118 BLUEBIRD DRIVE 4D	532	163.06	3	C1944		PD	91	2	ZEHNDER, JAMES
124 BLUEBIRD DRIVE 4D	533	163.06	3	C2044		PD	91	2	MORGAN, DANIEL & DONNA
131 BLUEBIRD DRIVE 4D	534	163.06	3	C2144		PD	91	2	PANLILIO, MARCOS
96 BLUEBIRD DRIVE UNIT E	537	163.06	3	C2415		PD	91	2	KOGANTI, SAMATHA & GOGINENI, R.,
1 BOEHM WAY	823	180.09	44			AG	163	2	MISTRY, YEZDI & SONALI G BORHADE
2 BOEHM WAY	826	180.09	81			AG	163	2	WANG, YIQIANG & QI LU
3 BOEHM WAY	823	180.09	45			AG	163	2	HAQUE, SYED S & SANIA
4 BOEHM WAY	826	180.09	80			AG	163	2	ROY, JAYJIT & PAYAL G
5 BOEHM WAY	823	180.09	46			AG	163	2	JACOB-NARA, JUBY ANNE
6 BOEHM WAY	826	180.09	79			AG	163	2	GUPTA, KISHORE & PRADHAN, RASIKA
7 BOEHM WAY	823	180.09	47			AG	163	2	KISHORE, KRISHNA & VIDYA
8 BOEHM WAY	826	180.09	78			AG	163	2	MATHEW, JOHN & LOVELY
9 BOEHM WAY	823	180.09	48			AG	163	2	POMPILI, DARIO & ALLESANDRA T
10 BOEHM WAY	826	180.09	77			AG	163	2	JANSSSEN, VOLKER HAGEN & KAJAL
11 BOEHM WAY	824	180.09	49			AG	163	2	BHARDWAJ, SANJEEV & MISRA CHARU
12 BOEHM WAY	825	180.09	76			AG	163	2	ZOU, PENGCHENG & LU JUN
13 BOEHM WAY	824	180.09	50			AG	163	2	MEHTA, VIVEK N & BINITA V
14 BOEHM WAY	825	180.09	75			AG	163	2	NG, CHEE & CHUA, KELLY
15 BOEHM WAY	824	180.09	51			AG	163	2	TRIVEDI, AVANI & ANKUR SHAH
16 BOEHM WAY	825	180.09	74			AG	163	2	CHERLO, KARTHIK & VALLIVEDU, S R
20 BOEHM WAY	825	180.09	72			AG	163	2	CASTILLEJOS, CARLOS
21 BOEHM WAY	824	180.09	52			AG	163	2	SYED, AMMAN & BAHMANIAN, MOHTARAM
22 BOEHM WAY	825	180.09	71			AG	163	2	JEFFRIES, J R JR & DOWNING, CRISTAL
23 BOEHM WAY	824	180.09	53			AG	163	2	NAGABHUSHANA, GAUTHAM & DESAI, MONA
24 BOEHM WAY	825	180.09	70			AG	163	2	MCCAFFERY, KEVIN J & AMI R
25 BOEHM WAY	824	180.09	54			AG	163	2	FORTUNATI, DAVID & EUNJOO L
26 BOEHM WAY	825	180.09	69			AG	163	2	WANG, KATHRYN L
27 BOEHM WAY	824	180.09	55			AG	163	2	LIPS, ERIC A & DIPALI A
28 BOEHM WAY	825	180.09	68			AG	163	2	YELLAMPALLY, RAMA M & AMITHA R B
29 BOEHM WAY	824	180.09	56			AG	163	2	JAGASIA, DIPIKA S & HIROO K ADIANI
30 BOEHM WAY	825	180.09	67			AG	163	2	BHASKAR, ANIL H & SWATI A
31 BOEHM WAY	824	180.09	57			AG	163	2	OLUKOYA, PETER ADEMOLA & OLASINBO A
32 BOEHM WAY	825	180.09	66			AG	163	2	PODDAR, SHAIENDRA & RASHMI AGARWAL
33 BOEHM WAY	824	180.09	58			AG	163	2	PATEL, VISHAL M
35 BOEHM WAY	824	180.09	60			AG	163	2	PASULA, VENKATESWARLU & RAJINI
37 BOEHM WAY	824	180.09	61			AG	163	2	CARTER, ANGELO C & RESHMA D
38 BOEHM WAY	825	180.09	65			AG	163	2	CONCHES, FRANK J & BERNADETTE G
39 BOEHM WAY	824	180.09	62			AG	163	2	KHULLAR, SANGEET & KHULLAR, SHILPY
40 BOEHM WAY	825	180.09	64			AG	163	2	MUKHOPADHYAY, PABAK & JAYITA G
41 BOEHM WAY	825	180.09	63			AG	163	2	ARASAN, ARUL & VIJI
BOEHM WAY-OPEN SPACE	821	180.09	20			AG	162	1	PARKSIDE AT MOUNTAINVIEW HOMEOWNERS
BOEHM WAY-OPEN SPACE	822	180.09	32			AG	163	1	PARKSIDE AT MOUNTAINVIEW HOMEOWNERS
BOEHM WAY-OPEN SPACE	824	180.09	59			AG	163	1	PRESERVE @ HILLS COMMUNITY ASSOC
17 BOEHM WAY-OPEN SPACE	823	180.09	43			AG	163	1	PRESERVE @ HILLS COMMUNITY ASSOC
18 BOEHM WAY-OPEN SPACE	825	180.09	73			AG	163	1	PRESERVE @ HILLS COMMUNITY ASSOC
1 BOORUM DRIVE	1062	205.35	20			RA	138	2	SHARMA, MANEESH K & SUSHMA
2 BOORUM DRIVE	1043	205.22	35			RA	138	2	SHAH, HITESH S & TANVI H
3 BOORUM DRIVE	1061	205.35	1			RA	138	2	NAVATH, RAGHAVENDRA S & UMADEVI DAL
4 BOORUM DRIVE	1040	205.22	1			RA	138	2	CHINTAMANI, BALAJI S & VANI DHARMAJ
600 BOOZER LANE	38	12.03	5			AG	30	2	QUIROZ, PAULO & MARY GENE
601 BOOZER LANE	32	12	3.20			AG	30	2	PEREZ, SEGUNDO & SUSAN L
602 BOOZER LANE	38	12.03	4			AG	30	2	KIDD, JOE S JR. & KIDD, MICHELE L
603 BOOZER LANE	32	12	3.19			AG	30	2	NIENART, MATTHEW & CYNTHIA A
604 BOOZER LANE	38	12.03	3			AG	30	2	SECOR, PETER J & PELL, SAMANTHA L
605 BOOZER LANE	32	12	3.18			AG	30	2	CHAYA, PATRICIA L
606 BOOZER LANE	38	12.03	2			AG	30	2	EILBACHER, LEONARD
607 BOOZER LANE	32	12	3.17			AG	30	2	PETNER, JAMES S & LYNN
608 BOOZER LANE	38	12.03	1			AG	30	2	SANTANGELO, SCOTT & TENEBRUSO, S.,
609 BOOZER LANE	31	12	3.16			AG	30	2	OECKINGHAUS, HAROLD & PATRICIA A
611 BOOZER LANE	31	12	3.15			AG	30	2	JENSEN, STEVEN M & ADRENNE
613 BOOZER LANE	31	12	3.14			AG	30	2	MAZUR, MICHAEL W & MEGAN SWENSON-
615 BOOZER LANE	31	12	3.13			AG	30	2	PITERA, JOSEPH & LIVIA
617 BOOZER LANE	31	12	3.12			AG	30	2	VOLPONE, JOSEPH J & DENISE A

Property Location	Page No.	Block No.	Lot No.	Lot Qualifier	Account No.	Zone	Tax Map	Property Class	Name of Owner
1 BOYD BOULEVARD	132	140.02	83			RC	75	2	RICHARDSON, CEDRIC
3 BOYD BOULEVARD	133	140.02	84			RC	75	15F	GOLD, ANDREW L & DOREEN S
5 BOYD BOULEVARD	134	140.02	85			RC	75	2	KREYDIN, AKIM & SVETLANA
7 BOYD BOULEVARD	134	140.02	86			RC	75	2	FRESOLONE, NICHOLAS A JR
9 BOYD BOULEVARD	134	140.02	87			RC	75	2	PERRINE, PATRICIA M
401 BRADFORD COURT	347	151.16	33			R2	47	2	KUNTZ, VALENTINE
402 BRADFORD COURT	347	151.16	32			R2	47	2	BOATWRIGHT, STACY & TANGELA
403 BRADFORD COURT	347	151.16	31			R2	47	2	HOVAC, JANOS
404 BRADFORD COURT	347	151.16	30			R2	47	2	NANDURI, VEERADHADRA R & VENKAT R P
405 BRADFORD COURT	347	151.16	29			R2	47	2	CARTER, DIANE C
406 BRADFORD COURT	347	151.16	28			R2	47	2	WOOLSON, ELAINE
407 BRADFORD COURT	347	151.16	27			R2	47	2	GERVAIS, EDRIS S I & ROUGIER, S N
408 BRADFORD COURT	347	151.16	26			R2	47	2	KEPFINGER, JENNIFER LYNN
409 BRADFORD COURT	346	151.16	25			R2	47	2	HOWELL, HELEN I
410 BRADFORD COURT	346	151.16	24			R2	47	2	BOUCHATTA, D & YADDADEN FERROUDJA
411 BRADFORD COURT	346	151.16	23			R2	47	2	HOEPFL, ROBERT BERNARD & JESSICA C
412 BRADFORD COURT	346	151.16	22			R2	47	2	ROBINSON, KEITH L & DAWN M
413 BRADFORD COURT	346	151.16	21			R2	47	2	CIANFROCCA, KEVIN & KILLIAN, LYNN ANN
414 BRADFORD COURT	346	151.16	20			R2	47	2	JACKSON, ELAINE
415 BRADFORD COURT	346	151.16	19			R2	47	2	TASETANO, STEVEN A & BARTOK, P E
416 BRADFORD COURT	346	151.16	18			R2	47	2	TOLENTINO, RAQUEL A
417 BRADFORD COURT	346	151.16	17			R2	47	2	KASMI, NOUREDDINE
418 BRADFORD COURT	346	151.16	16			R2	47	2	JOVANI, HOLTISA
419 BRADFORD COURT	346	151.16	15			R2	47	2	YAHR, ROBERT L & MARYANN P
420 BRADFORD COURT	346	151.16	14			R2	47	2	PALMIERI, JOSEPH K
421 BRADFORD COURT	346	151.16	13			R2	47	2	JEZOREK, CHRISTOPHER
2 BRADOVRA COURT	798	178.02	262			R2	105	2	HALEY, CHRISTINE R
4 BRADOVRA COURT	798	178.02	263			R2	105	2	DE GUZMAN, JUSTIN & LIZA
6 BRADOVRA COURT	798	178.02	264			R2	105	2	BERNARD, LOUIS & ROBIN F
8 BRADOVRA COURT	799	178.02	265			R2	105	2	MAZUERA, JOHN J
10 BRADOVRA COURT	799	178.02	266			R2	105	2	PATEL, VARSHAL & SIMANT, CHETAN
12 BRADOVRA COURT	799	178.02	267			R2	105	2	OSTASZEWSKI, BRAD & TORA
14 BRADOVRA COURT	799	178.02	268			R2	105	2	BIRMINGHAM, KELLY
16 BRADOVRA COURT	799	178.02	269			R2	105	2	BLACKFORD, LAUREN & FLORIE, NICHOLAS
18 BRADOVRA COURT	799	178.02	270			R2	105	2	DI BETTA, PHILIP V & DI BETTA, P
20 BRADOVRA COURT	799	178.02	271			R2	105	2	PETEET, MONA R
22 BRADOVRA COURT	799	178.02	272			R2	105	2	MANJOORAN, JOEMON & FEMINA JACOB
24 BRADOVRA COURT	799	178.02	273			R2	105	2	SHELDON, WILLIAM J
340 SOUTH BRANCH RD #107	739	175.18	1.01	C0107		C1	94	4A	FOY II, CHRISTOPHER M
340 SOUTH BRANCH RD #108	739	175.18	1.01	C0108		C1	94	4A	507-509 21ST STREET, LLC
340 SOUTH BRANCH RD #109	739	175.18	1.01	C0109		C1	94	4A	FOY II, CHRISTOPHER M
340 SOUTH BRANCH RD #110	739	175.18	1.01	C0110		C1	94	4A	507-509 21ST STREET, LLC
340 SOUTH BRANCH RD #111	739	175.18	1.01	C0111		C1	94	2	EBURY RE, LLC
340 SOUTH BRANCH RD #112	739	175.18	1.01	C0112		C1	94	2	EBURY RE, LLC
340 SOUTH BRANCH RD #113	739	175.18	1.01	C0113		C1	94	2	507-509 21ST STREET, LLC
340 SOUTH BRANCH RD #114	739	175.18	1.01	C0114		C1	94	2	KUMAR, MANJU
340 SOUTH BRANCH RD #127	739	175.18	1.01	C0127		C1	94	4A	JUNCTION RD LLC,
340 SOUTH BRANCH RD #400	739	175.18	1.01	C0400		C1	94	4A	138 LEGHORN REAL ESTATE MNG LLC
340 SOUTH BRANCH RD #401	740	175.18	1.01	C0401		C1	94	2	138 LEGHORN REAL ESTATE MNG LLC
340 SOUTH BRANCH RD #403	740	175.18	1.01	C0403		C1	94	2	CICHOWSKI, JANUSZ
340 SOUTH BRANCH RD #405	740	175.18	1.01	C0405		C1	94	2	590 AMWELL LLC
340 SOUTH BRANCH RD #407	740	175.18	1.01	C0407		C1	94	2	ECK ASSOCIATES
340 SOUTH BRANCH RD #424	740	175.18	1.01	C0424		C1	94	4A	SV RESTAURANTS INC.
340 SOUTH BRANCH RD #425	740	175.18	1.01	C0425		C1	94	2	BOWLBY, JEFFREY S
340 SOUTH BRANCH RD #427	740	175.18	1.01	C0427		C1	94	2	HOANG, NGHIA
340 SOUTH BRANCH RD #428	740	175.18	1.01	C0428		C1	94	4A	SCHWEMMER CONSTRUCTION LLC
340 SOUTH BRANCH RD #429	740	175.18	1.01	C0429		C1	94	2	RITORTO, CARLO PATRICK
340 SOUTH BRANCH RD #430	740	175.18	1.01	C0430		C1	94	4A	BCORNER STYLE INC
340 SOUTH BRANCH RD #431	740	175.18	1.01	C0431		C1	94	2	ESPINOSA, LUIS C & GLORIA
340 SOUTH BRANCH RD #432	740	175.18	1.01	C0432		C1	94	4A	SANKOM TECH, LLC
340 SOUTH BRANCH RD #433	740	175.18	1.01	C0433		C1	94	2	BUTTERFIELD, JAMES III & CATHLEEN
340 SOUTH BRANCH RD #434	740	175.18	1.01	C0434		C1	94	4A	FARZAIE, AKHTAR
340 SOUTH BRANCH RD #435	741	175.18	1.01	C0435		C1	94	2	IBARRA, MILDRED
SOUTH BRANCH ROAD	33	12	11			AG	34	5A	CONSOLIDATED RAIL CORPORATION
SOUTH BRANCH ROAD	34	12	21			R	34	15C	TOWNSHIP OF HILLSBOROUGH
SOUTH BRANCH ROAD	38	12	47			AG	34	15C	TOWNSHIP OF HILLSBOROUGH
SOUTH BRANCH ROAD	42	13.01	7.02			RS	28	15C	TOWNSHIP OF HILLSBOROUGH

Property Location	Page No.	Block No.	Lot No.	Lot Qualifier	Account No.	Zone	Tax Map	Property Class	Name of Owner
SOUTH BRANCH ROAD	56	23	3.01			CR	31	15C	TOWNSHIP OF HILLSBOROUGH
SOUTH BRANCH ROAD	57	26	2			C1	31	1	ARC AMA, LLC
SOUTH BRANCH ROAD	205	147	20			RS	26	15C	COUNTY OF SOMERSET/CO PLANNING BRD
SOUTH BRANCH ROAD	206	147	23			RS	26	1	HIGH BRANCH LAND INC
SOUTH BRANCH ROAD	206	147	24			RS	26	1	HIGH BRANCH LAND INC
SOUTH BRANCH ROAD	208	147	50			RS	25	1	RUOCCO, JAMES R & LINDA F
SOUTH BRANCH ROAD	211	148	20			RS	24	1	SOUTH BRANCH ROAD FARM #1 LLC
SOUTH BRANCH ROAD	213	148	38			RS	35	1	SOUTH BRANCH ROAD FARM #2, LLC
SOUTH BRANCH ROAD	213	148	40			RS	35	5A	CONSOLIDATED RAIL CORPORATION
SOUTH BRANCH ROAD	213	149.01	1.01			R	40	15C	TOWNSHIP OF HILLSBOROUGH
SOUTH BRANCH ROAD	235	149.08	71	Q0077		R	36	3B	ANWAR, HAFIZ SOHAIL
SOUTH BRANCH ROAD	235	149.08	81			R	36	15C	TOWNSHIP OF HILLSBOROUGH
SOUTH BRANCH ROAD	235	149.08	82			R	36	15C	TOWNSHIP OF HILLSBOROUGH
SOUTH BRANCH ROAD	236	149.08	83			R	36	15C	TOWNSHIP OF HILLSBOROUGH
SOUTH BRANCH ROAD	236	149.08	84.02			R	36	1	FAMULARO, ALFRED
SOUTH BRANCH ROAD	695	175	26.02			R	166	15C	COUNTY OF SOMERSET
SOUTH BRANCH ROAD	741	175.18	1.01	P0001		C1	94	15F	CORNER PARTNERSHIP, THE
112 SOUTH BRANCH ROAD	39	13.01	1.03			RS	28	2	SYLVESTER SULLIVAN FAMILY LP
114 SOUTH BRANCH ROAD	39	13.01	1.02			RS	28	2	SYLVESTER SULLIVAN FAMILY LP
116 SOUTH BRANCH ROAD	38	13.01	1.01			RS	28	2	NORZ, RICHARD A & DEBBIE L
120 SOUTH BRANCH ROAD	38	13.01	1	Q0113		RS	28	3B	SULLY, LLC C/O RICHARD NORZ
121 SOUTH BRANCH ROAD	205	147	20.01			RS	26	2	CHRISTIAN COMMUNITY CHURCH INC
121 SOUTH BRANCH ROAD	205	147	20.01	X		RS	26	15D	CHRISTIAN COMMUNITY CHURCH INC
130 SOUTH BRANCH ROAD	39	13.01	2.01			RS	28	2	WHITNEY, FRANK JR & RUTH
148 SOUTH BRANCH ROAD	39	13.01	2			RS	28	3A	NORZ, RICHARD
148 SOUTH BRANCH ROAD	39	13.01	2	Q0086		RS	28	3B	NORZ, RICHARD
169 SOUTH BRANCH ROAD	206	147	22			RS	26	2	MUELLER, CLINTON & MICHELE
176 SOUTH BRANCH ROAD	39	13.01	2.02			RS	28	2	WHITNEY, JOSEPH W & DANIELA
177 SOUTH BRANCH ROAD	206	147	25			RS	26	2	CHIRON PROPERTIES LLC
178 SOUTH BRANCH ROAD	39	13.01	3			RS	28	2	WHITNEY, FRANK & STELLA
188 SOUTH BRANCH ROAD	42	13.01	7.01			RS	28	2	MADRETZKE, RUSSELL J
191 SOUTH BRANCH ROAD	208	147	51			RS	25	2	RUOCCO, JAMES R & LINDA F
193 SOUTH BRANCH ROAD	208	147	52			RS	25	2	STOY, ALLEN & V A
195 SOUTH BRANCH ROAD	208	147	53			RS	25	2	MARTINEZ, MILEY M
196 SOUTH BRANCH ROAD	42	13.01	8.01			RS	28	2	HEITZ, WILLIAM D & INGEBOG
197 SOUTH BRANCH ROAD	208	147	54			RS	25	2	SEQUEIRA, ESDRA JOSUE
198 SOUTH BRANCH ROAD	42	13.01	8.02			RS	28	2	HEITZ, ROBERT A & BRENDA
199 SOUTH BRANCH ROAD	208	147	55			RS	25	2	WRIGHT, GAYLE PARKER
200 SOUTH BRANCH ROAD	42	13.01	8.03			RS	28	2	PAGE, WILLIAM L KATHLEEN A
201 SOUTH BRANCH ROAD	208	147	56			RS	25	2	HOUCK, ANNA MAE
203 SOUTH BRANCH ROAD	208	147	57			RS	25	2	BOTTONE, ROBERT & BARBARA ANN
207 SOUTH BRANCH ROAD	208	147	58			RS	25	2	POTESTA, TIFFANI
208 SOUTH BRANCH ROAD	43	13.01	8.07			RS	28	2	VALIS, GEORGEANNE
212 SOUTH BRANCH ROAD	43	13.01	9			RS	28	2	ROCHE, THOMAS C
213 SOUTH BRANCH ROAD	208	147	59			RS	25	2	KROGER, HANS
215 SOUTH BRANCH ROAD	206	147	49.01			RS	25	2	AKELLA, RADHIKA & KISHORE
217 SOUTH BRANCH ROAD	208	147	60			RS	25	2	WATSON, MICHAEL D & JANET C
218 SOUTH BRANCH ROAD	43	13.01	10.02			RS	28	2	VARGAS, LUIS E & JENIE PETERSEN
220 SOUTH BRANCH ROAD	56	23	1			CR	31	2	DUNN, COLLEEN
221 SOUTH BRANCH ROAD	209	147	61.02			RS	25	2	PETERS, JUDITH A
222 SOUTH BRANCH ROAD	56	23	2.01			CR	31	2	SENIOR, STEVEN & LOIS
223 SOUTH BRANCH ROAD	209	147	63			C1	25	4A	HUMBLE HOUSE LP C/O R GUERRERA
224 SOUTH BRANCH ROAD	56	23	3			CR	31	2	FRIEDLANDER, ROBYN K
225 SOUTH BRANCH ROAD	209	147	64			C1	25	4A	GUERRERA, ROBERT & ANTHONY
230-236 SOUTH BRANCH ROAD	56	26	1.01			C1	31	4A	ARTA PROPERTIES, LLC
233 SOUTH BRANCH ROAD	212	148	26			RS	35	2	OTERO, GEORGE
237 SOUTH BRANCH ROAD	213	148	32			RS	35	2	FARLEY, JAMES & CINDY
241 SOUTH BRANCH ROAD	213	148	33			RS	35	2	GIMBI, C D & COVERT, S E & RACHELE
245 SOUTH BRANCH ROAD	213	148	34			RS	35	2	MANETTA, STEVEN M & JOY M
247 SOUTH BRANCH ROAD	213	148	35			RS	35	2	PAGE, DYLAN & ALYSA
249 SOUTH BRANCH ROAD	213	148	36			RS	35	2	MILLER, WILLIAM J & PEGGY S
250 SOUTH BRANCH ROAD	63	36	1.01			CR	31	2	WEBER, JOSEPH & JENNIFER
251 SOUTH BRANCH ROAD	213	148	37			RS	35	2	TRACZYKOWSKI, DENNIS T
254 SOUTH BRANCH ROAD	63	36	3			CR	31	4A	LOCALIO, DALE & ARNA
254 SOUTH BRANCH ROAD	63	36	3	X		CR	31	15F	LOCALIO, DALE & ARNA
255 SOUTH BRANCH ROAD	213	148	39			RS	35	3A	255 SOUTH BRANCH ROAD, LLC
255 SOUTH BRANCH ROAD	213	148	39	Q0002		RS	35	3B	255 SOUTH BRANCH ROAD, LLC

Property Location	Page No.	Block No.	Lot No.	Lot Qualifier	Account No.	Zone	Tax Map	Property Class	Name of Owner
256 SOUTH BRANCH ROAD	63	36	4			CR	31	2	MARCKETTA, PHILIP & ELIZABETH
260 SOUTH BRANCH ROAD	67	47	1			CR	31	2	MOLINARO, EDWARD M & BETH A
270 SOUTH BRANCH ROAD	33	12	8			CR	34	2	WEISS, JOHN W
283 SOUTH BRANCH ROAD	235	149.08	71			R	36	4A	ANWAR, HAFIZ SOHAIL
285 SOUTH BRANCH ROAD	235	149.08	72			R	36	2	ZHENG, TIANDI
287 SOUTH BRANCH ROAD	235	149.08	73			R	36	2	YOUNG, JOSEPH & MEGHAN
288 SOUTH BRANCH ROAD	34	12	14			R	34	2	MC HUGH, FRANK B
289 SOUTH BRANCH ROAD	235	149.08	75			R	36	2	FEDORA, RICHARD B & STEFANIE H
291 SOUTH BRANCH ROAD	235	149.08	74			R	36	2	MARCINE, ROBERT C
292 SOUTH BRANCH ROAD	34	12	15			R	34	2	MC CRAY, ANNE L
293 SOUTH BRANCH ROAD	235	149.08	76			R	36	2	LYNN, YEE
295 SOUTH BRANCH ROAD	235	149.08	77			R	36	15C	TOWNSHIP OF HILLSBOROUGH
296 SOUTH BRANCH ROAD	34	12	16.01			R	34	2	LOMBARDI, MICHELLE & KOETSCH, M
298 SOUTH BRANCH ROAD	34	12	17			R	34	2	ZDEB, EDWARD
299 SOUTH BRANCH ROAD	235	149.08	78			R	36	2	299 SOUTH BRANCH LLC
301 SOUTH BRANCH ROAD	235	149.08	79			R	36	2	SUSKI, ZBIGNIEW & YOLANTA
302 SOUTH BRANCH ROAD	34	12	19.01			R	34	4A	SEEDLINGS HOLDINGS, LLC
303 SOUTH BRANCH ROAD	235	149.08	80			R	36	2	HISHMEH, JAMES C & LAURA M
304 SOUTH BRANCH ROAD	34	12	12			AG	34	2	MC CRAY, ROBERT J
306 SOUTH BRANCH ROAD	34	12	20			R	34	2	PONTILLO, VINCENT & VICTORIA
307 SOUTH BRANCH ROAD	236	149.08	82.01			R	36	2	SHERIDAN, JOHN P & CYNTHIA S
308 SOUTH BRANCH ROAD	34	12	16.02			R	34	2	DE MAIO, SALVATORE A & LINDA
309 SOUTH BRANCH ROAD	236	149.08	82.02			R	36	2	DROZD, JAMES & JENNIFER
311 SOUTH BRANCH ROAD	236	149.08	82.03			R	36	2	LERNER, WILLIAM & STEWART, S.
312 SOUTH BRANCH ROAD	34	12	16.03			R	34	2	LUDWIG, ELISABETH E
313 SOUTH BRANCH ROAD	236	149.08	82.04			R	36	2	DEWKAR, GAJANAN K & KAVERA G
315 SOUTH BRANCH ROAD	236	149.08	82.05			R	36	2	BUNDY, DEBRA T
317 SOUTH BRANCH ROAD	236	149.08	82.06			R	36	2	DI GRAZIA, MICHAEL A ET AL
321 SOUTH BRANCH ROAD	236	149.08	84.01			R	36	2	FAMULARO, ALFRED & JOHNSON, JANNIE E
323 SOUTH BRANCH ROAD	236	149.08	85			R	36	2	ZANDER, ARTHUR & JANE E
325 SOUTH BRANCH ROAD	236	149.08	86			R	36	2	KENNEDY, ELLEN L
329 SOUTH BRANCH ROAD	236	149.08	87			R	39	2	LEBRON, NICOLE
333 SOUTH BRANCH ROAD	236	149.08	88			R	39	2	MEYE, BIAKAI CATHARINE & CHARLES M
335 SOUTH BRANCH ROAD	236	149.08	89			R	39	2	CARONE, PETER MICHAEL & DAWN
337 SOUTH BRANCH ROAD	237	149.08	90			R	39	2	REED, MARGARET A
339 SOUTH BRANCH ROAD	237	149.08	92			R	39	15C	COUNTY OF SOMERSET
342 SOUTH BRANCH ROAD	741	175.18	6			C1	94	2	SPENCE, ROBERT & LIBIS
344 SOUTH BRANCH ROAD	741	175.18	7			R	94	2	ARAYA, KEVIN & MARLEN
346 SOUTH BRANCH ROAD	741	175.18	8.01			R	94	2	RUH, BRENDEN
348 SOUTH BRANCH ROAD	741	175.18	8.02			R	94	2	PAPERA, FRANK F JR & DILEO, KATHER
350 SOUTH BRANCH ROAD	741	175.18	8.03			R	94	2	GARLEANU, SEVER & GABRIELLA
352 SOUTH BRANCH ROAD	741	175.18	8.04			R	94	2	SHUBIAK, JOHN M & THERESA
354 SOUTH BRANCH ROAD	741	175.18	8.05			R	94	2	CLERICO, KEVIN & DAWN
356 SOUTH BRANCH ROAD	741	175.18	9			R	94	2	STATES, STEPHEN U. & MEREDITH R.
358 SOUTH BRANCH ROAD	744	175.18	117			R	94	15C	TOWNSHIP OF HILLSBOROUGH
362 SOUTH BRANCH ROAD	738	175.17	11			R	94	2	ZIZZA, JOSEPH G
364 SOUTH BRANCH ROAD	738	175.17	12			R	94	2	METCALFE, AUSTIN D C & KRISTI M
366 SOUTH BRANCH ROAD	738	175.17	13			R	94	2	FISHER, SUSAN M
368 SOUTH BRANCH ROAD	738	175.17	14			R	94	2	TOCCI, ANTHONY A
372 SOUTH BRANCH ROAD	739	175.17	16.03			R	94	2	AGUSTYN, JOZEF & ELZBIETA
374 SOUTH BRANCH ROAD	739	175.17	16.02			R	94	2	AUGUSTYN, JOZEF & ELZBIETA
378 SOUTH BRANCH ROAD	734	175.13	1			PR	93	4A	KINGSBRIDGE ASSOCIATES LLC
379 SOUTH BRANCH ROAD	213	149.01	1.02			R	40	15C	TOWNSHIP OF HILLSBOROUGH
381 SOUTH BRANCH ROAD	559	163.09	1.02			R2	93	15D	FAITH LUTHERAN CHURCH OF HILLSBORO
391 SOUTH BRANCH ROAD	559	163.09	2.01			HOO	93	2	AVITT, KATHLEEN
393 SOUTH BRANCH ROAD	559	163.09	2.02			HOO	93	4A	VALCHECK, FRANK D
107 BREE COURT	781	178.01	72			R2	103	2	TORRECILLA, ANITRA
109 BREE COURT	781	178.01	73			R2	103	2	RINN, JOSEPH F & SUSAN M
111 BREE COURT	781	178.01	74			R2	103	2	BAIA, PETRISOR & JENNY S
113 BREE COURT	782	178.01	75			R2	103	2	DEVABATHINA, ANUDEEP & MANDUVA, S
115 BREE COURT	782	178.01	76			R2	103	2	BUTTACAVOLI, LEAH
117 BREE COURT	782	178.01	77			R2	103	2	GEHRING, ERIC J & TULPINSKI, K
119 BREE COURT	782	178.01	78			R2	103	2	GIOLLI, JULIANNE
121 BREE COURT	782	178.01	79			R2	103	2	SHAH, KISHOR & NAYANA
123 BREE COURT	782	178.01	80			R2	103	2	FALLAH, FAMATTA MARTINA
125 BREE COURT	782	178.01	81			R2	103	2	WITUSZYNSKA, JOLANTA E
127 BREE COURT	782	178.01	82			R2	103	2	RHODES, FRANCIS C JR

Property Location	Page No.	Block No.	Lot No.	Lot Qualifier	Account No.	Zone	Tax Map	Property Class	Name of Owner
129 BREE COURT	782	178.01	83			R2	103	2	OLIWA, MAREK & IZABELA
131 BREE COURT	782	178.01	84			R2	103	2	SYLA, AGIM & HAMDI
133 BREE COURT	782	178.01	85			R2	103	2	STOUT, DAVID J
135 BREE COURT	782	178.01	86			R2	103	2	COCUZZA, DANIELLE L
137 BREE COURT	782	178.01	87			R2	103	2	RAI, ASHISH K & AAKANKSHA, AAKANKSHA
1 BRENNAN WAY	823	180.09	40			AG	163	2	PANAMGIPALLI, SRIMADHU & SAISUDHA
3 BRENNAN WAY	823	180.09	39			AG	163	2	CHAVARKAR, MRUNALINI
4 BRENNAN WAY	819	180.08	9			AG	162	2	BADAMI, AHMED & FATIMA A
5 BRENNAN WAY	823	180.09	38			AG	163	2	KHOSLA, RASHMI
7 BRENNAN WAY	823	180.09	37			AG	163	2	POVOLOTSKY, VALERIA TRUSTEE
9 BRENNAN WAY	823	180.09	36			AG	163	2	TSCHANG, WEI C & YAN LEI
10 BRENNAN WAY	819	180.08	10			AG	162	2	BANERJI, RAJA & ALKA
12 BRENNAN WAY	819	180.08	11			AG	162	2	PATEL, VIMAL & APEXA
14 BRENNAN WAY	820	180.08	12			AG	162	2	NATH, AMAR & PRIYA
15 BRENNAN WAY	817	180.07	4			AG	162	2	LOSCIALO, SERGIO & ANTONINA
16 BRENNAN WAY	820	180.08	13			AG	162	2	PATEL, VISHAL R & BEENDIYA
17 BRENNAN WAY	817	180.07	3			AG	162	2	JOSHI, PRASAD & AMITA
18 BRENNAN WAY	820	180.08	14			AG	162	2	PERUMALSAMY, S & MUTHULAKSHMI
19 BRENNAN WAY	817	180.07	2			AG	162	2	SINGH, RAVINDER & CHAUHAN, A
20 BRENNAN WAY	820	180.08	15			AG	162	2	GNANASEKARAN, S & SUNITHA S
21 BRENNAN WAY	817	180.07	1			AG	162	2	TRESPECES, ALEXANDER & MARIA E
22 BRENNAN WAY	820	180.08	16			AG	162	2	SHARMA, LALIT M & RACHNA BAREJA
23 BRENNAN WAY	812	180.03	1			AG	162	2	GUI, YUHUA & PENG GENG
24 BRENNAN WAY	812	180.02	12			AG	162	2	CALVI, MATTHEW L & GEORGINA A
25 BRENNAN WAY	812	180.03	2			AG	162	2	CAPIZZANO, RICHARD L & AMI P
26 BRENNAN WAY	812	180.02	11			AG	162	2	SHAPIRO, MARC R & ADRIANA M
27 BRENNAN WAY	812	180.03	3			AG	162	2	DENNIGAN, MAUREEN P
28 BRENNAN WAY	811	180.02	10			AG	162	2	SHARMA, MANISH & PREETO ,PJAM
29 BRENNAN WAY	812	180.03	4			AG	162	2	NIRO, NICHOLAS J & DONNA M
30 BRENNAN WAY	811	180.02	9			AG	162	2	PATEL, DHARMENDRA R & AMITA
31 BRENNAN WAY	812	180.03	5			AG	162	2	EDMONDS, CURTIS D & ELLEN J
32 BRENNAN WAY	811	180.02	8			AG	162	2	ERANKI, RAMA JOGA & PAVANAJA
33 BRENNAN WAY	812	180.03	6			AG	162	2	SZCZECINA, ADELE S & MARK
34 BRENNAN WAY	811	180.02	7			AG	162	2	PHOGAT, AKHIL & KAMNA DHAYAL
2 BRIAR WAY	919	203.12	2			R	152	2	CHIN, GEORGE & JOY
3 BRIAR WAY	918	203.11	24			R	152	2	HARRIS, JOHN & GRUBER, DEBRA L
4 BRIAR WAY	919	203.12	1			R	152	2	ROTEMAN, DANIEL & DENISE
5 BRIAR WAY	918	203.11	25			R	152	2	WICKEL, MARGARET & JANASZIK, ATTILA
6 BRIAR WAY	920	203.12	15			R	152	2	KASSAY, STEPHEN & HELEN T
BRIDGEWATER LINE	68	48	10			AG	1	15C	COUNTY OF SOMERSET
1 BROACH WAY	246	149.15	6			R	37	2	CHUI, DANNY S & CHRISTINE L
3 BROACH WAY	246	149.15	5			R	37	2	WESTCOTT, CHRISTOPHER & JENNIFER
5 BROACH WAY	246	149.15	4			R	37	2	HONG, JUN
6 BROACH WAY	243	149.14	12			R	37	2	CZECHOWICZ, RICHARD & BOZENA
7 BROACH WAY	245	149.15	3			R	37	2	MAISURIA, SUSHIL I.
8 BROACH WAY	243	149.14	11			R	37	2	GULUTZ, CHRISTOPHER V & KELLY M
9 BROACH WAY	245	149.15	2			R	37	2	CHOIDA, KATHLEEN
10 BROACH WAY	243	149.14	10			R	37	2	DE BLANK, ARNOLD & RONI
11 BROACH WAY	245	149.15	1			R	37	2	REIGROD, PAUL & CANDACE
12 BROACH WAY	243	149.14	9			R	37	2	FERRIERE, RONALD M & BARBARA A
14 BROACH WAY	243	149.14	8			R	37	2	PAJKA, EDYTA & SUSZYNSKI, MICHAEL
16 BROACH WAY	243	149.14	7			R	37	2	FEDAK, WALTER & ARLENE
18 BROACH WAY	243	149.14	6			R	37	2	TITUS, RUSSELL & LUCILLE
201 BROKAW COURT	724	175.08	99			R1	98	2	JORDAN, CARYN J & TIMOTHY J
203 BROKAW COURT	724	175.08	98			R1	98	2	NAUSBAUM, THOMAS L & STORM, KAREN D
204 BROKAW COURT	723	175.08	86			R1	98	2	AFINOGENOV, SEMION & AFINOGENOVA, Z
205 BROKAW COURT	724	175.08	97			R1	98	2	BAKALETZ, PETER & ANDOLLY
206 BROKAW COURT	723	175.08	87			R1	98	2	LAPINSKI, ROBERT L & LINDA A
207 BROKAW COURT	724	175.08	96			R1	98	2	QUACKENBUSH, PRESCOTT W & KATHLEEN P
208 BROKAW COURT	723	175.08	88			R1	98	2	GONZALEZ, JACK & TARA
209 BROKAW COURT	724	175.08	95			R1	98	2	COUZZI, RICHARD & TINA
210 BROKAW COURT	723	175.08	89			R1	98	2	WOLFF, RICHARD & SHARON
211 BROKAW COURT	724	175.08	94			R1	98	2	ARCHILLA-KERSEY, MARYANN
212 BROKAW COURT	723	175.08	90			R1	98	2	LINGG, DAVID A & CYNTHIA K
213 BROKAW COURT	724	175.08	93			R1	98	2	HOLLENBACH, STEVEN A & ELIZABETH M
214 BROKAW COURT	723	175.08	91			R1	98	2	MOON, KYUNG S & NANCY J SUH
215 BROKAW COURT	723	175.08	92			R1	98	2	MANOÍM, RUBEN & GALINA

Property Location	Page No.	Block No.	Lot No.	Lot Qualifier	Account No.	Zone	Tax Map	Property Class	Name of Owner
4 BROOK DRIVE	808	180.01	11			R	161	2	GIARUSSO, JAMES W & HEATHER
7 BROOK DRIVE	806	179	27			R	161	2	PARELLI, ANTHONY & LENGEN, KARA
11 BROOK DRIVE	805	179	26			R	161	2	HAMILTON, RANDALL & NANCY
12 BROOK DRIVE	808	180.01	12			R	161	2	LENGYEL, RAYMOND & CORINNE
15 BROOK DRIVE	805	179	25.01			R	161	2	MARTINEZ, MARIA M LACAN
16 BROOK DRIVE	808	180.01	13			R	161	2	LOCKWOOD, WILLIAM J & KAREN L
19 BROOK DRIVE	805	179	25			R	161	2	BORGHARD, MATTHEW C & MAUREEN E
20 BROOK DRIVE	808	180.01	14			R	161	2	REINHARDT, WILLIAM R & MARY LOU
23 BROOK DRIVE	805	179	24			R	161	2	MATTA, JOHN F & TRACEY A
24 BROOK DRIVE	808	180.01	15			R	161	2	SMITH, ROGER C
28 BROOK DRIVE	808	180.01	16			R	161	2	SIMMS, BARBARA
32 BROOK DRIVE	808	180.01	17			R	161	2	REYNOLDS, KRISTEN L. & MASTRISCIANO
BROOKS BOULEVARD	110	65.04	2.01			R	13	15C	STATE OF NJ
BROOKS BOULEVARD	110	65.04	3			R	13	1	ST MARY GREEK CATHOLIC CHURCH
BROOKS BOULEVARD	110	65.04	6			R	13	15C	TOWNSHIP OF HILLSBOROUGH
1500 BROOKS BOULEVARD	109	65.04	1			R	13	4A	NEW JERSEY BELL TELEPHONE CO
1500 BROOKS BOULEVARD	110	65.04	1	X		R	13	15D	MANVILLE BPOE LODGE NO 2119
1700 BROOKS BOULEVARD	110	65.04	2			R	13	15D	UKRAINIAN CATHOLIC ARCHDIOCESE
1900 BROOKS BOULEVARD	110	65.04	3	X		R	13	15D	ST MARY GREEK CATHOLIC CHURCH
2008 BROOKS BOULEVARD	108	65.02	3			R	15	2	HORGOS, MICHAEL JR & SUSAN
2010 BROOKS BOULEVARD	108	65.02	2			R	15	2	KENNY, SEAN
2011 BROOKS BOULEVARD	109	65.03	7			R	13	2	WALTERS, RICHARD E
2013 BROOKS BOULEVARD	109	65.03	8			R	13	2	CEBULA, CRAIG & MELISSA
2016 BROOKS BOULEVARD	105	65	22			R	15	15C	TOWNSHIP OF HILLSBOROUGH
2027 BROOKS BOULEVARD	77	58	1.22			R	14	2	FENIMORE, CHRISTOPHER & PORNOVETZ G
2029 BROOKS BOULEVARD	77	58	1.21			R	14	2	BERGELSON, JED E
2031 BROOKS BOULEVARD	76	58	1.20			R	14	2	LIN, JIANN-WEN & CHANG, SU-HUI
2032 BROOKS BOULEVARD	107	65.01	3			R	15	2	ALIANO, CHRISTOPHER & LINDSAY
2033 BROOKS BOULEVARD	76	58	1.19			R	14	2	CHRISTOPHER, KEITH D
2034 BROOKS BOULEVARD	107	65.01	2			R	15	2	LE, DUNG HUNG & PHAN, MARIE D
2035 BROOKS BOULEVARD	76	58	1.18			R	14	2	COLUCCI, MICHAEL & DONNA
2037 BROOKS BOULEVARD	76	58	1.17			R	14	2	CRUZ, JORGE CABALLE
2039 BROOKS BOULEVARD	76	58	1.16			R	14	2	GARCIA, JOSE S
601 E. BROOKSIDE LANE	399	153.05	22231			PD	59	2	CLAUDIO, JILL
603 E. BROOKSIDE LANE	399	153.05	22232			PD	59	2	REYES, JOSEPH P & NANCY J
605 E. BROOKSIDE LANE	399	153.05	22233			PD	59	2	KOZLOWSKI, MAREK & KATARZYNA
607 E. BROOKSIDE LANE	399	153.05	22234			PD	59	2	MUSYA, AGNES
616 E. BROOKSIDE LANE	400	153.05	22243			PD	59	2	LAUB, PAUL A & DIANE E
618 E. BROOKSIDE LANE	400	153.05	22244			PD	59	2	CONSTANTINO, PAUL & JAQUELINE
620 E. BROOKSIDE LANE	400	153.05	22245			PD	59	2	JOFFE, SCOTT & NATALIA
622 E. BROOKSIDE LANE	400	153.05	22246			PD	59	2	ZWEIG, RICHARD S & ASSUMPTA
624 E. BROOKSIDE LANE	400	153.05	22247			PD	59	2	ROMANO, THOMAS & LAUREEN
626 E. BROOKSIDE LANE	400	153.05	22248			PD	59	2	HIOE, TJING K
628 E. BROOKSIDE LANE	400	153.05	22249			PD	59	2	BUCHANAN, JAMES F
635 E. BROOKSIDE LANE	401	153.05	22257			PD	59	2	RODRIGUEZ, FANNY
637 E. BROOKSIDE LANE	401	153.05	22258			PD	59	2	ALOSI, LUCAS
639 E. BROOKSIDE LANE	401	153.05	22259			PD	59	2	JAVIER, FERNANDO T & LAURA C
640 E. BROOKSIDE LANE	400	153.05	22250			PD	59	2	HERDZIK, PAWEL & SYLWIA
641 E. BROOKSIDE LANE	401	153.05	22260			PD	59	2	IPARRAGUIRRE, FRILY & LIZ
642 E. BROOKSIDE LANE	400	153.05	22251			PD	59	2	SVETLITSKI, VLADIMIR & LUDA
643 E. BROOKSIDE LANE	401	153.05	22261			PD	59	2	GORKA, JACEK S & KRYSZYNA D
644 E. BROOKSIDE LANE	400	153.05	22252			PD	59	2	BYRA, A JANELLE M
646 E. BROOKSIDE LANE	400	153.05	22253			PD	59	2	RUDERER, JAMES H
648 E. BROOKSIDE LANE	401	153.05	22254			PD	59	2	MONTAGNO, RYAN & HYUN JUE
650 E. BROOKSIDE LANE	401	153.05	22255			PD	59	2	O'NEILL, JUNE ANN
652 E. BROOKSIDE LANE	401	153.05	22256			PD	59	2	CENTOFANTI, PATRICIA A
701 E. BROOKSIDE LANE	398	153.05	22224			PD	59	2	COE, BRYAN
703 E. BROOKSIDE LANE	398	153.05	22225			PD	59	2	JOHNSON, DEPTINA L & DOZIER, CASSAN
705 E. BROOKSIDE LANE	399	153.05	22226			PD	59	2	STAMBOULI, MICHAEL & SIBAJA, VICTORIA
707 E. BROOKSIDE LANE	399	153.05	22227			PD	59	2	VEST, MICHAEL R.
709 E. BROOKSIDE LANE	399	153.05	22228			PD	59	2	LOCKE, SANDRA
711 E. BROOKSIDE LANE	399	153.05	22229			PD	59	2	VAN LIER, GLENN & CLARE
713 E. BROOKSIDE LANE	399	153.05	22230			PD	59	2	MC ALLISTER, GRACE M
721 E. BROOKSIDE LANE	399	153.05	22235			PD	59	2	SKELTON, CORINNE N & PATRICK
723 E. BROOKSIDE LANE	399	153.05	22236			PD	59	2	BRYCE, ANDREW WILLIAM & JENNIFER M
725 E. BROOKSIDE LANE	399	153.05	22237			PD	59	2	BOKHARI, NAYYAR S.
727 E. BROOKSIDE LANE	399	153.05	22238			PD	59	2	CARLSON, SILKE

Property Location	Page No.	Block No.	Lot No.	Lot Qualifier	Account No.	Zone	Tax Map	Property Class	Name of Owner
729 E. BROOKSIDE LANE	399	153.05	22239			PD	59	2	KRUBSKI, NICOLE N & GEORGE W
731 E. BROOKSIDE LANE	400	153.05	22240			PD	59	2	DEEP, GAGAN & JENNY
733 E. BROOKSIDE LANE	400	153.05	22241			PD	59	2	GENOVESE, ANTHONY & MERCURIO, N
735 E. BROOKSIDE LANE	400	153.05	22242			PD	59	2	MARSIGLIANO, JESSICA LEE
801 E. BROOKSIDE LANE	397	153.05	22206				59	2	PAWAR, JAGJIWAN & USHA
803 E. BROOKSIDE LANE	397	153.05	22207			PD	59	2	SHANKAR, ABHINAV & RITU
805 E. BROOKSIDE LANE	397	153.05	22208			PD	59	2	TEJADA, JOSEPHINE R
807 E. BROOKSIDE LANE	397	153.05	22209			PD	59	2	MERCURIO, STEVEN & MAUREEN
809 E. BROOKSIDE LANE	397	153.05	22210			PD	59	2	AYRES, BRADLEY & LAURA
811 E. BROOKSIDE LANE	397	153.05	22211			PD	59	2	JACOBS, DANIEL S & HOROWITZ, LANA P
813 E. BROOKSIDE LANE	398	153.05	22212			PD	59	2	HOROWITZ, BRUCE & SANNA
821 E. BROOKSIDE LANE	398	153.05	22213			PD	59	2	LONGORDO, JOSEPH
823 E. BROOKSIDE LANE	398	153.05	22214			PD	59	2	ANSZPERGER, MARCIA J
825 E. BROOKSIDE LANE	398	153.05	22215			PD	59	2	HAWSE, NATHALIE C
827 E. BROOKSIDE LANE	398	153.05	22216			PD	59	2	SANTIBANEZ, JAIME & CASTELLANOS, Y
829 E. BROOKSIDE LANE	398	153.05	22217			PD	59	2	SCHEBECE, MARIA & GLEN
831 E. BROOKSIDE LANE	398	153.05	22218			PD	59	2	VORA, JESAL
833 E. BROOKSIDE LANE	398	153.05	22219			PD	59	2	WHITNEY, ALEXANDER & WENDY L
835 E. BROOKSIDE LANE	398	153.05	22220			PD	59	2	O&Z REALTY LLC,
837 E. BROOKSIDE LANE	398	153.05	22221			PD	59	2	ADAMCZYK, JAMES C
839 E. BROOKSIDE LANE	398	153.05	22222			PD	59	2	SINGH, VIKASH & INDOO
841 E. BROOKSIDE LANE	398	153.05	22223			PD	59	2	RODRIGUEZ, RALPH & MARIA C
102 BROOKSIDE LANE	390	153.05	22111			PD	60	2	POPP, DAVID B
104 BROOKSIDE LANE	390	153.05	22110			PD	60	2	MAGRACIA, FREDERICK H & JANICE T
106 BROOKSIDE LANE	390	153.05	22109			PD	60	2	JAKSZUK, JAN
108 BROOKSIDE LANE	390	153.05	22108			PD	60	2	ROSS, ROBERT SR & LUCY
110 BROOKSIDE LANE	390	153.05	22107			PD	60	2	TRUJILLO, RUBEN & SANDRA
112 BROOKSIDE LANE	390	153.05	22106			PD	60	2	CO, ARTHUR & LAI, TANG CHIEW
114 BROOKSIDE LANE	390	153.05	22105			PD	60	2	RODRIGUEZ, GISELLE
116 BROOKSIDE LANE	390	153.05	22104			PD	60	2	COLVA, ANGELA
118 BROOKSIDE LANE	390	153.05	22103			PD	60	2	OSEI-DUAH, KENNEDY
120 BROOKSIDE LANE	390	153.05	22102			PD	60	2	MAYET, ZUBAIR & SHAHIDA
122 BROOKSIDE LANE	390	153.05	22101			PD	60	2	BROWN, JEANNETTE E
124 BROOKSIDE LANE	390	153.05	22100			PD	60	2	OSGOOD, CODY M. & RULKA, JENNIFER I
126 BROOKSIDE LANE	389	153.05	22099			PD	60	2	GOLD, KRYSYAL C & KOZAR, CHRISTPHER
128 BROOKSIDE LANE	389	153.05	22098			PD	60	2	FAY, MARGARET
130 BROOKSIDE LANE	389	153.05	22097			PD	60	2	TANAVADE, JUJE & VORA, KEVIN
132 BROOKSIDE LANE	389	153.05	22096			PD	60	2	MELLOW, GEORGE H & CAROL A
134 BROOKSIDE LANE	389	153.05	22095			PD	60	2	SANKAR, UDAYA SHANKAR & PUGAZHENDHI
136 BROOKSIDE LANE	389	153.05	22094			PD	60	2	ADELSON, LISA M
138 BROOKSIDE LANE	389	153.05	22093			PD	60	2	BOYLE, DENNIS P & JOELLE E
140 BROOKSIDE LANE	389	153.05	22092			PD	60	2	NYEKI, GRACE
142 BROOKSIDE LANE	389	153.05	22091			PD	60	2	RASTELLI, T JR & STABILE, ELIZABETH
144 BROOKSIDE LANE	389	153.05	22090			PD	60	2	MOHAMAD MASOOD
146 BROOKSIDE LANE	389	153.05	22089			PD	60	2	HARIHARAN, VIGNESH & RAMASUNDARAM,P
200 BROOKSIDE LANE	390	153.05	22112			PD	60	2	CONOVER, MICHAEL J & SANTELLI, K
201 BROOKSIDE LANE	383	153.05	22008			PD	60	2	ZHU, LINING
202 BROOKSIDE LANE	390	153.05	22113			PD	60	2	BETZA, PHILLIP & LAURA
203 BROOKSIDE LANE	383	153.05	22009			PD	60	2	GERWIN, RONALD & SHIRLEY
204 BROOKSIDE LANE	391	153.05	22114			PD	60	2	RODRIGUEZ, LILLIAN
205 BROOKSIDE LANE	383	153.05	22010			PD	60	2	NUSSBAUM, WILLIAM S & ERICCA E
206 BROOKSIDE LANE	391	153.05	22115			PD	60	2	MALLOY, LEIGH D
207 BROOKSIDE LANE	383	153.05	22011			PD	60	2	LERER, SHARI F
208 BROOKSIDE LANE	391	153.05	22116			PD	60	2	TYRRELL, JOSEPH V
209 BROOKSIDE LANE	383	153.05	22012			PD	60	2	LAZERATION, PAUL J & GABRIELA
210 BROOKSIDE LANE	391	153.05	22117			PD	60	2	GERGES, EKRAMY Z & ABDELMASSIH, S
211 BROOKSIDE LANE	383	153.05	22013			PD	60	2	GREER, CRAIG & DENISE
212 BROOKSIDE LANE	391	153.05	22118			PD	60	2	PATEL, KETAN & KAJAL
213 BROOKSIDE LANE	384	153.05	22019			PD	60	2	TIEN, STEVEN HS & CHIAHUA C
214 BROOKSIDE LANE	391	153.05	22119			PD	60	2	KHATRI, VARUN & MANN, MADHU
215 BROOKSIDE LANE	384	153.05	22018			PD	60	2	LEXINGTON INVESTMENT, LLC
216 BROOKSIDE LANE	391	153.05	22120			PD	60	2	NADAKUDITI, DHANALAKSHMI
217 BROOKSIDE LANE	384	153.05	22017			PD	60	2	ESCAMILLA, ABEL & SILVIA
218 BROOKSIDE LANE	391	153.05	22121			PD	60	2	WANG, LILI & MARCHAL, PHILIPPE
219 BROOKSIDE LANE	384	153.05	22016			PD	60	2	GRIGGS, STEPHEN G & JESSICA MELLOW-
220 BROOKSIDE LANE	391	153.05	22122			PD	60	15F	DI FABRIZIO, ANTHONY G & CHRISTINA
221 BROOKSIDE LANE	383	153.05	22015			PD	60	2	WILLIAMS, ROSE

Property Location	Page No.	Block No.	Lot No.	Lot Qualifier	Account No.	Zone	Tax Map	Property Class	Name of Owner
222 BROOKSIDE LANE	391	153.05	22123			PD	60	2	KHADKA, PREM B & KOMAL K
223 BROOKSIDE LANE	383	153.05	22014			PD	60	2	MELIDONIS, GREER
224 BROOKSIDE LANE	391	153.05	22124			PD	60	2	PARRY, CECILIA
226 BROOKSIDE LANE	391	153.05	22125			PD	60	2	OSEI-AMOAKO, YAW & AMA
228 BROOKSIDE LANE	391	153.05	22126			PD	60	2	JULE, PRISCILLA
230 BROOKSIDE LANE	391	153.05	22127			PD	60	2	YOUNAN, FAYEK L ET AL
232 BROOKSIDE LANE	392	153.05	22128			PD	60	2	EGUES, ANICETO T & JOSEFINA
234 BROOKSIDE LANE	392	153.05	22129			PD	60	2	ESCOFFERY, LENWORTH A & SONIA R
236 BROOKSIDE LANE	392	153.05	22130			PD	60	2	FILIGHERA, PETER A & PAULINE M
238 BROOKSIDE LANE	392	153.05	22131			PD	60	2	HEREDIA, DAVID
240 BROOKSIDE LANE	392	153.05	22132			PD	60	2	WOODWARD, ROBERT & KRISTEN
242 BROOKSIDE LANE	392	153.05	22133			PD	60	2	ZARICZNY, YEVHEN
402 BROOKSIDE LANE	392	153.05	22134			PD	60	2	CAPPELLUTI, JOSEPH & DAWN MARIA
404 BROOKSIDE LANE	392	153.05	22135			PD	60	2	METZ, CARLOS & MARIA
406 BROOKSIDE LANE	392	153.05	22136			PD	60	2	FOX, PATRICK J JR & MELISSA D
408 BROOKSIDE LANE	392	153.05	22137			PD	60	2	DEBNATH, GAUTAM & SOMA
410 BROOKSIDE LANE	392	153.05	22138			PD	60	2	OBADO, JULIE A & WATSON, MALCOME J
412 BROOKSIDE LANE	392	153.05	22139			PD	60	2	WILDER, GLADYS N
414 BROOKSIDE LANE	392	153.05	22140			PD	60	2	PATEL, RAJESH C & ANITA R
416 BROOKSIDE LANE	392	153.05	22141			PD	60	2	ADNG INVESTMENT, LLC
418 BROOKSIDE LANE	393	153.05	22142			PD	60	2	STRAKHMEN, YEVGENY & ELVIRA
420 BROOKSIDE LANE	393	153.05	22143			PD	60	2	LAVACCA, EUGENE & JULIANA
422 BROOKSIDE LANE	393	153.05	22144			PD	60	2	ELSEWEIFY, HEBA
424 BROOKSIDE LANE	393	153.05	22145			PD	60	2	BAAKA, NADIA
426 BROOKSIDE LANE	393	153.05	22146			PD	60	2	SOWINSKA, MARIA C/O GORNEY, ED ESQ
428 BROOKSIDE LANE	393	153.05	22147			PD	60	2	ARIHANT INVESTMENTS, LLC
430 BROOKSIDE LANE	393	153.05	22148			PD	60	2	ZADZILKO, PIOTR & DOROTA
432 BROOKSIDE LANE	393	153.05	22149			PD	60	2	GHAPOUR, GAMAL A
434 BROOKSIDE LANE	393	153.05	22150			PD	60	2	WEBB, ROBERT J
436 BROOKSIDE LANE	393	153.05	22151			PD	60	2	KUMAR, POONAM & ANUJ
438 BROOKSIDE LANE	393	153.05	22152			PD	60	2	GALANTE, JUAN L & PATRICIA B
440 BROOKSIDE LANE	393	153.05	22153			PD	60	2	BYNES, MICHAEL & DIONNE
442 BROOKSIDE LANE	393	153.05	22154			PD	60	2	LASKOWSKI, ROBERT & ELZBIETA
444 BROOKSIDE LANE	393	153.05	22155			PD	60	2	HUSNAIN, ASIF & MEHREEN
446 BROOKSIDE LANE	394	153.05	22156			PD	60	2	KHALIFA, HAYSAM M
448 BROOKSIDE LANE	394	153.05	22157			PD	60	2	LOPPE, JOANN
450 BROOKSIDE LANE	394	153.05	22158			PD	60	2	SNOW, JOHNATHAN
451 BROOKSIDE LANE	387	153.05	22066			PD	60	2	JIN, HEHUI & BIYUN HU
453 BROOKSIDE LANE	387	153.05	22067			PD	60	2	ALLEN, MICHAEL P & SANDRA
455 BROOKSIDE LANE	387	153.05	22068			PD	60	2	BOUREY, ANDREW V & MELANIE ROSE
457 BROOKSIDE LANE	387	153.05	22069			PD	60	2	ZHANG, XIANFENG & JINGJING XIAO
459 BROOKSIDE LANE	387	153.05	22070			PD	60	2	ABBOTT, BETH A
460 BROOKSIDE LANE	394	153.05	22159			PD	60	2	BERMAN, YELENA & NEYSHIOS, YEFIM
461 BROOKSIDE LANE	387	153.05	22071			PD	60	2	ADU-SARFO, CHARLES
462 BROOKSIDE LANE	394	153.05	22160			PD	60	2	ANDERSEN, DON B & SUSAN D
463 BROOKSIDE LANE	388	153.05	22072			PD	60	2	JORDAN, CHARLYS
464 BROOKSIDE LANE	394	153.05	22161			PD	60	2	HASHMI, AMJAD & RASHADA TABASAM
465 BROOKSIDE LANE	388	153.05	22073			PD	60	2	GERGES, SAMER & DINA
466 BROOKSIDE LANE	394	153.05	22162			PD	60	2	KOTLARCHICK, RUTH
467 BROOKSIDE LANE	388	153.05	22074			PD	60	2	AUGUST, CARI R
468 BROOKSIDE LANE	394	153.05	22163			PD	60	2	LINDENBERG, ALEXA
469 BROOKSIDE LANE	388	153.05	22075			PD	60	2	RAMIREZ, JOSE M
470 BROOKSIDE LANE	394	153.05	22164			PD	60	2	SHAPIRO, IRWIN & AIHUA
471 BROOKSIDE LANE	388	153.05	22076			PD	60	2	ANTOQUE, TUDOR LUTHER & MARAON, A
473 BROOKSIDE LANE	388	153.05	22077			PD	60	2	FITZGERALD, SHAWN & RACHEL
475 BROOKSIDE LANE	388	153.05	22078			PD	60	2	URBONAS, KRISTINA
477 BROOKSIDE LANE	388	153.05	22079			PD	60	2	FITZGERALD, WILLIAM & COLLEEN
479 BROOKSIDE LANE	388	153.05	22080			PD	60	2	RIPATRAZONE, MICHAEL
480 BROOKSIDE LANE	394	153.05	22165			PD	60	2	AITCHESON, ANDREA LEWIS
481 BROOKSIDE LANE	388	153.05	22081			PD	60	2	BHATNAGAR, ROHIT & MEGHA
482 BROOKSIDE LANE	394	153.05	22166			PD	60	2	KRULEWICZ, JOSEPH R & MARILYN
483 BROOKSIDE LANE	388	153.05	22082			PD	60	2	FRAZIER, DAVID & MICKI
484 BROOKSIDE LANE	394	153.05	22167			PD	60	2	BELTITZ, NANCY R
485 BROOKSIDE LANE	388	153.05	22083			PD	60	2	CANNIZZO, FRANK JR
486 BROOKSIDE LANE	394	153.05	22168			PD	60	2	WOLFE, PATRICIA L
487 BROOKSIDE LANE	388	153.05	22084			PD	60	2	BUCHMAN, CRAIG T
488 BROOKSIDE LANE	394	153.05	22169			PD	60	2	BURD, CORI & MARY KATHERINE

Property Location	Page No.	Block No.	Lot No.	Lot Qualifier	Account No.	Zone	Tax Map	Property Class	Name of Owner
489 BROOKSIDE LANE	388	153.05	22085			PD	60	2	GUTIERREZ, LUIS M & YESSICA R
490 BROOKSIDE LANE	395	153.05	22170			PD	60	2	ANANE, JOSEPH
491 BROOKSIDE LANE	389	153.05	22086			PD	60	2	GORBUNOV, VLADIMIR & LARISA
492 BROOKSIDE LANE	395	153.05	22171			PD	60	2	DEFAZIO, PATRICIA E
493 BROOKSIDE LANE	389	153.05	22087			PD	60	2	SHATA, AHMED F
494 BROOKSIDE LANE	395	153.05	22172			PD	60	2	CHANDEL, REKHA
495 BROOKSIDE LANE	389	153.05	22088			PD	60	2	OSEI, COMFORT A
496 BROOKSIDE LANE	395	153.05	22173			PD	60	2	ANGULO-MORA, MARIA &BLOCH, JULIANNA
498 BROOKSIDE LANE	395	153.05	22174			PD	60	2	MAHIDA, PRADEEP B & HEENA P
500 BROOKSIDE LANE	395	153.05	22175			PD	60	2	HENRY, RICARDO
501 BROOKSIDE LANE	397	153.05	22205			PD	60	2	PEIXOTO, ANNETTE
502 BROOKSIDE LANE	395	153.05	22176			PD	60	2	SULLIVAN, MICHAEL T & LINDA A
503 BROOKSIDE LANE	397	153.05	22204			PD	60	2	PATEL, JYOTINDRA J & ET AL
504 BROOKSIDE LANE	395	153.05	22177			PD	60	2	MAC VICAR, CHRISTOPHER & MARY
505 BROOKSIDE LANE	397	153.05	22203			PD	60	2	HOTTENSEN, WILLIAM A & KATHERINE
506 BROOKSIDE LANE	395	153.05	22178			PD	60	2	INGELFIELD, ANDREA C
507 BROOKSIDE LANE	397	153.05	22202			PD	60	2	PITTI, BRIAN
508 BROOKSIDE LANE	395	153.05	22179			PD	60	2	FIORINI, LINDA M
509 BROOKSIDE LANE	397	153.05	22201			PD	60	2	DIMARCO, JOSEPH & FANCES
510 BROOKSIDE LANE	395	153.05	22180			PD	60	2	SYED, AHMEDULLAH H
511 BROOKSIDE LANE	397	153.05	22200			PD	60	2	DOMANSKI, PETER & MARIFE
512 BROOKSIDE LANE	395	153.05	22181			PD	60	15D	ALLIES, INC
513 BROOKSIDE LANE	397	153.05	22199			PD	60	2	RAMLOGAN, ROHAN & TAMARO, KELLY
514 BROOKSIDE LANE	395	153.05	22182			PD	60	2	CRESCENZO, MARGARET
515 BROOKSIDE LANE	397	153.05	22198			PD	60	2	MORALES, FRANCISCO & KIMBERLY A
516 BROOKSIDE LANE	395	153.05	22183			PD	60	2	TAHA, JASMINE
517 BROOKSIDE LANE	396	153.05	22197			PD	60	2	CHAMBERS, CHERYL L & K J MITZEN
518 BROOKSIDE LANE	396	153.05	22184			PD	60	2	REHMAN, AZEEZ UR & SAMINA
519 BROOKSIDE LANE	396	153.05	22196			PD	60	2	BETHKE, MARSHA A.
520 BROOKSIDE LANE	396	153.05	22185			PD	60	2	SHAH, ANIL D & SMITA A
521 BROOKSIDE LANE	396	153.05	22195			PD	60	2	GNAP, IRENEUSZ & JOLANTA
523 BROOKSIDE LANE	396	153.05	22194			PD	60	2	ALESSALY, FAISAL M
525 BROOKSIDE LANE	396	153.05	22193			PD	60	2	STASKIEWICZ, JOSEPH KR & ALICIA
527 BROOKSIDE LANE	396	153.05	22192			PD	60	2	LISKA, TIBOR & LSKOVA, VIERA
529 BROOKSIDE LANE	396	153.05	22191			PD	60	2	HSU, CHIEN JUI
531 BROOKSIDE LANE	396	153.05	22190			PD	60	2	SMITH, CRAIG P & DONNA M
533 BROOKSIDE LANE	396	153.05	22189			PD	60	2	GREENBERG, IRA & MARY
535 BROOKSIDE LANE	396	153.05	22188			PD	60	2	BICSAK, ILONA M
537 BROOKSIDE LANE	396	153.05	22187			PD	60	2	HANCOCK, AUSTEN H & KELLY A
539 BROOKSIDE LANE	396	153.05	22186			PD	60	2	WANG, YONG & DANTONG
BROOKSIDE SQUARE	380	153	50	P0001		PD	63	15F	BROOKSIDE SQ. RESID. COMMUNITY, INC
BROOKSIDE SQUARE	383	153.02	10	P0002		PD	63	15F	BROOKSIDE SQ. RESID. COMMUNITY, INC
BROOKSIDE SQUARE	383	153.05	22003	P0003		PD	59	15F	BROOKSIDE SQ. RESID. COMMUNITY, INC
BROOKSIDE SQUARE	383	153.05	22006	P0004		PD	60	15F	BROOKSIDE SQ. RESID. COMMUNITY INC.
BROOKSIDE SQUARE	383	153.05	22007	P0005		PD	60	15F	BROOKSIDE SQ. RESID. COMMUNITY INC.
BROOKVIEW	513	163.05	1.05	P0001		PD	90	15F	BROOKVIEW AUTEN ASSOCIATES
BROOKVIEW	622	163.22	45	P0001		PD	90	15F	BROOKVIEW AUTEN ASSOCIATES
BROOKVIEW	626	163.22	46	P0002		PD	90	15F	BROOKVIEW AUTEN ASSOCIATES
BROWER LANE	864	199	37.02			R	83	1	HUNT, RICHARD & CATHERINE
2 BROWER LANE	865	199	40			R	83	2	GALVACKY, DANIEL S & LEONA M
6 BROWER LANE	864	199	39			R	83	2	KRUASHVILI, PETRE
10 BROWER LANE	864	199	38.01			R	83	4A	RAINBOW RASCALS HILLSBOROUGH LLC
14 BROWER LANE	864	199	38.02			R	83	2	HUNT, RICHARD & CATHERINE
18 BROWER LANE	864	199	37			R	83	2	AJAMIAN, MICHAEL & KATHLEEN
26 BROWER LANE	862	199	20.01			CR	84	2	WALKER, CHARLES E & ALBA E
30 BROWER LANE	872	199	145			GC	84	4A	HRC ASSOCIATES, LLC
32, 36, 38 BROWER LANE	864	199	34.01			GC	84	4A	VAN CLEEF, CORNELIUS I, III & B.
23 BRUSLER PLACE	194	145.03	32			RS	3	2	BLAU, LEWIS & ROSA
24 BRUSLER PLACE	188	145.01	2			RS	3	2	DUARTE, NEWTON S & REGIANE F
25 BRUSLER PLACE	194	145.03	31			RS	3	15F	PIAZZA, JOSEPH
26 BRUSLER PLACE	188	145.01	3			RS	3	2	BENDER, JOHN G III & JOSEPHINE M T
27 BRUSLER PLACE	194	145.03	30			RS	3	2	QUINN, GARY & CORINNE
BUCKEYE PIPELINE	1103	PIPE.LINE	4					4B	BUCKEYE PIPELINE CO LP ATN PROP TAX
BUCKEYE PIPELINE	1103	PIPE.LINE	6					4B	BUCKEYE PIPELINE CO LP ATN PROP TAX
52 BUCKLAND DRIVE	224	149.05	18			R	41	2	CURRO, JACK S
53 BUCKLAND DRIVE	227	149.06	27			R	41	2	LAMOTTA, MICHAEL W & JACLYN
54 BUCKLAND DRIVE	224	149.05	19			R	41	2	SCROFANI, FRANK & PATTY G

Property Location	Page No.	Block No.	Lot No.	Lot Qualifier	Account No.	Zone	Tax Map	Property Class	Name of Owner
55 BUCKLAND DRIVE	227	149.06	28			R	41	2	ZAMORY, STEVEN & PAMELA
56 BUCKLAND DRIVE	225	149.05	20			R	41	2	SAPALA, RICHARD & LAURENE
57 BUCKLAND DRIVE	227	149.06	29			R	41	2	BOLTON, JOHN E JR & MARGARET A
59 BUCKLAND DRIVE	227	149.06	30			R	41	2	SBETTI, ZIAD & JIHANE
61 BUCKLAND DRIVE	227	149.06	31			R	41	2	SHAH, VATSAL & SEJAL
63 BUCKLAND DRIVE	227	149.06	32			R	41	2	MAROWSKY, GARY M & PATRICIA
65 BUCKLAND DRIVE	227	149.06	33			R	41	2	YANUZZELLI, RALPH & BETH
66 BUCKLAND DRIVE	223	149.05	2			R	41	2	KLAPROTH, DONALD ROY JR & DAWN L
67 BUCKLAND DRIVE	227	149.06	34			R	41	2	MC AVOY, MARK & KAREN
68 BUCKLAND DRIVE	223	149.05	3			R	41	2	DORRY, ELIZABETH D
69 BUCKLAND DRIVE	227	149.06	35			R	41	2	MACK, ROBERT F & CARYLANN S
70 BUCKLAND DRIVE	223	149.05	4			R	41	2	TELENSON, PAUL M & MARY JO TRUSTEES
71 BUCKLAND DRIVE	227	149.06	36			R	41	2	HAMMER, JOSEPH J
72 BUCKLAND DRIVE	223	149.05	5			R	41	2	VENKATESAN, VASANTH & ET AL
73 BUCKLAND DRIVE	227	149.06	37			R	41	2	BARKER, DAVID
74 BUCKLAND DRIVE	224	149.05	6			R	41	2	SHELTON, MARGARET A & ROBERT A
75 BUCKLAND DRIVE	227	149.06	38			R	41	2	SALVATI, ROGER M & NANCY C
77 BUCKLAND DRIVE	228	149.06	39			R	41	2	LIU, HONG & QIAN MA
79 BUCKLAND DRIVE	228	149.06	40			R	41	2	ZHAO, HAITAO
81 BUCKLAND DRIVE	228	149.06	41			R	41	2	GOLDBERG, AARON B & TRACEY S
BURKE COURT	212	148	24.02			R	24	1	WSH ENTERPRISES INC,
BURKE COURT	212	148	24.03			R	24	1	WSH ENTERPRISES INC,
BURKE COURT	212	148	24.04			R	24	1	WSH ENTERPRISES INC,
BURKE COURT	212	148	24.05			R	24	1	WSH ENTERPRISES INC,
BURKE COURT	212	148	24.06			R	24	1	WSH ENTERPRISES INC,
BURKE COURT	212	148	24.07			R	24	1	WSH ENTERPRISES INC,
1 BURNISTON COURT	1059	205.32	1			RA	135	2	GUPTA, VISHAL K & STUTI
2 BURNISTON COURT	1055	205.30	61			RA	135	2	XIA, WUJUN
3 BURNISTON COURT	1059	205.32	2			RA	135	2	ROY, SOUMYA & BASU, SAYANTI
4 BURNISTON COURT	1055	205.30	60			RA	135	2	CHEUNG, YUNWA WILSON & CHUIWAH A
5 BURNISTON COURT	1059	205.32	3			RA	135	2	SHANAHAN, TIMOTHY P & KARIN A
6 BURNISTON COURT	1055	205.30	59			RA	135	2	DESAI, NIRAJ & PAYAL
7 BURNISTON COURT	1059	205.32	4			RA	135	2	CHIN, STANLEY & WENDY
8 BURNISTON COURT	1055	205.30	58			RA	135	2	BAYRAM, CEM K. & BURCU
10 BURNISTON COURT	1054	205.30	57			RA	135	2	SULTANA, ADEELA
12 BURNISTON COURT	1054	205.30	56			RA	135	2	PATEL, AJITKUMAR G & SUSHMA A
14 BURNISTON COURT	1054	205.30	55			RA	135	2	D'AVANZO, RICHARD A & KRISTIN K
16 BURNISTON COURT	1054	205.30	54			RA	135	2	SHAH, SANJAY & PARUL
17 BURNISTON COURT	1058	205.31	40			RA	135	2	LIU, HAIQING & LI FAN
18 BURNISTON COURT	1054	205.30	53			RA	135	2	PALLADINO, RICHARD & ROSEANN
20 BURNISTON COURT	1054	205.30	52			RA	135	2	PARK, BRIAN J & YUNA
21 BURNISTON COURT	1058	205.31	39			RA	135	2	WU, QIANG & LEI XIE
22 BURNISTON COURT	1054	205.30	51			RA	135	2	VAIDHINATHAN, BALAMURUGAN & PURNIMA
23 BURNISTON COURT	1057	205.31	38			RA	135	2	SINGER, MATTHEW J & KELLY C
24 BURNISTON COURT	1054	205.30	50			RA	135	2	NGUYEN, THAN V & JENNIFER OANH K
25 BURNISTON COURT	1057	205.31	37			RA	135	2	PATEL, KARNIK D & SHEETAL A
26 BURNISTON COURT	1054	205.30	49			RA	135	2	CHANDRAMOULI, OMKARESWARAN & D.,
28 BURNISTON COURT	1054	205.30	48			RA	135	2	PATEL, MITESH V & SAPNA M
30 BURNISTON COURT	1054	205.30	47			RA	135	2	TRIVEDI, HARSH M & NIRALI H
31 BURNISTON COURT	1057	205.31	25			RA	135	2	GARR, ROBERT J & HEATHER R
33 BURNISTON COURT	1056	205.31	24			RA	135	2	NANJUNDAN, V & SANTHANAKRISHNAN, S
35 BURNISTON COURT	1056	205.31	23			RA	135	2	STUART, JEFFREY N & ANDREA M
36 BURNISTON COURT	1054	205.30	46			RA	134	2	KOTA, RAJESH & SRIGOWRI
37 BURNISTON COURT	1056	205.31	22			RA	135	2	YE, XIN & YING CHEN
38 BURNISTON COURT	1054	205.30	45			RA	134	2	PATEL, RUCHIT K & NEHA
39 BURNISTON COURT	1056	205.31	21			RA	135	2	HAJARA, TASNEEM
40 BURNISTON COURT	1054	205.30	44			RA	134	2	CACE, JOHN M & LUCRETIA M T P
42 BURNISTON COURT	1053	205.30	43			RA	134	2	MAGLIARO, JAMES J & CORINNE C
43 BURNISTON COURT	1053	205.30	40			RA	134	2	MEISSNER, JEFFREY & JODI
44 BURNISTON COURT	1053	205.30	42			RA	134	2	DEB, SURAJIT & KOMAL S
45 BURNISTON COURT	1053	205.30	41			RA	134	2	PATEL, GAURANG & SEJAL
1 BURRIS ROAD	291	151	13.12			CR	49	2	SUTTON, ROBERT D & LAUREN B
2 BURRIS ROAD	290	151	13.06			CR	49	2	FUNARO, JOSEPH & BEATRIS
3 BURRIS ROAD	291	151	13.11			CR	49	2	HARBISON, TIMOTHY W & CONSTANCE A
4 BURRIS ROAD	290	151	13.07			CR	49	2	BONGIOVANNI, MICHELE
5 BURRIS ROAD	291	151	13.10			CR	49	2	LEI, HUA & YI ZENG
6 BURRIS ROAD	290	151	13.08			CR	49	2	STACK, W BRIAN & BEVERLY R

Property Location	Page No.	Block No.	Lot No.	Lot Qualifier	Account No.	Zone	Tax Map	Property Class	Name of Owner
7 BURRIS ROAD	291	151	13.09			CR	49	2	PATEL, KETAN
1 BUSH ROAD	199	145.08	7			RS	4	2	REDDY, GANGADHAR Y & NAMITHA N
3 BUSH ROAD	199	145.08	6			RS	4	2	SHAH, KINJAL & KALYANI TRIPATHI
5 BUSH ROAD	199	145.08	5			RS	4	2	SUNDAR, ARUN & PRIYA
7 BUSH ROAD	199	145.08	4			RS	4	2	NARIELWALA, KRISHNA & AMIT
8 BUSH ROAD	201	145.09	16			RS	4	2	DENG, SHAOJIAN & HUANG, CUILING
9 BUSH ROAD	199	145.08	3			RS	4	2	HAINES, MICHAEL C & ALISHA R
10 BUSH ROAD	201	145.09	17			RS	4	2	TANEJA, DEEPAK & NEHA
11 BUSH ROAD	199	145.08	2			RS	4	2	KAMBHAMPATI, VIJETA & VENKATA S
15 BUSH ROAD	199	145.08	1			RS	4	2	CHAN, FAT MING & CHAN PATSY L
17 BUSH ROAD	203	145.09	43			RS	4	2	PATEL, KETAN D & MINAL R
BUSH RD -OPEN SPACE	203	145.11	1			RS	4	1	HILLSBOROUGH CHASE HOMEOWNERS ASSOC
BUTTERCUP VILLAGE	380	153	51	P0001		PD	63	15F	BUTTERCUP VILLAGE
BUTTERCUP VILLAGE	427	153.09	1.01	P0001		PD	61	15F	BUTTERCUP VILLAGE
BUTTERCUP VILLAGE	431	153.10	1.02	P0002		PD	61	15F	BUTTERCUP VILLAGE
1 BYARA COURT	865	199	44.01			GA	83	2	387 AMWELL ROAD LLC
3 BYARA COURT	865	199	43.01			GA	83	2	LAVOIE, GARY
230 BYWATER COURT	279	150.14	9			R1	43	2	FRUGE, LINH
231 BYWATER COURT	280	150.14	16			R1	43	2	NAGY, ALLAN T & DEENA L
234 BYWATER COURT	279	150.14	10			R1	43	2	HUI, SOLOMON & MEI Y
235 BYWATER COURT	280	150.14	15			R1	43	2	STROKA, RICHARD J & LAURA
238 BYWATER COURT	279	150.14	11			R1	43	2	WALD, DAVID E & CAROLYN S
239 BYWATER COURT	280	150.14	14			R1	43	2	MITEV, GORAN & BLAZHESKA, JASNA
241 BYWATER COURT	280	150.14	13			R1	43	2	GENOVESE, MICHAEL & MENDEZ, ILIA
242 BYWATER COURT	280	150.14	12			R1	43	2	HAVSEL LLC,
153 BYWATER WAY	279	150.14	3			R1	43	2	VANDERHELM, VIOLETTA
155 BYWATER WAY	279	150.14	4			R1	43	2	RAFALOWSKI, PAUL
156 BYWATER WAY	277	150.13	4			R1	43	2	FALLO, THOMAS & JOANNE
160 BYWATER WAY	277	150.13	5			R1	43	2	GALLICCHIO, PETER C & ZELLER D L
161 BYWATER WAY	279	150.14	5			R1	43	2	MAZZAFERRO, PASQUALE & JOYCELYN
164 BYWATER WAY	277	150.13	6			R1	43	2	WASSERMAN, ROBERT M & KATHLEEN A
166 BYWATER WAY	278	150.13	7			R1	43	2	FAILLA, MATTHEW & LORRAINE
167 BYWATER WAY	279	150.14	6			R1	43	2	PSIHOULES, ANTHONY
170 BYWATER WAY	278	150.13	8			R1	43	2	JOHNSON, MICHAEL & CLAIRE N
173 BYWATER WAY	279	150.14	7			R1	43	2	CRONCE, DARRYL & NANCY
174 BYWATER WAY	278	150.13	9			R1	43	2	DE MOUTH, MARK W & ANDERSON, JILL
176 BYWATER WAY	278	150.13	10			R1	43	2	WRUBEL, ANDREW
177 BYWATER WAY	279	150.14	8			R1	43	2	DYER, COURTNEY & LISA
180 BYWATER WAY	278	150.13	11			R1	43	2	YATES, PAUL & JANET
182 BYWATER WAY	278	150.13	12			R1	43	2	KOLB, JOHN E. & CATHLEEN
186 BYWATER WAY	278	150.13	13			R1	43	2	YARMOSKA, BRUCE
190 BYWATER WAY	278	150.13	14			R1	43	2	SAHOTA, AMRIK S & NIRMALA
193 BYWATER WAY	280	150.14	17			R1	43	2	HIRSCH, ALLAN O & SHEENAGH
194 BYWATER WAY	278	150.13	15			R1	43	2	SNYDER, DIANE
200 BYWATER WAY	278	150.13	16			R1	43	2	DROBNY, MICHAEL & NATACHA
203 BYWATER WAY	280	150.14	18			R1	43	2	ROSEMAN, JASON M & NICOLE
204 BYWATER WAY	278	150.13	17			R1	43	2	MARKS, ROGER F & JOAN H., TRUSTEES
206 BYWATER WAY	278	150.13	18			R1	43	2	JANOVSKY, WILLIAM V JR & SHARON M
207 BYWATER WAY	280	150.14	19			R1	43	2	BELLANTUONO, JOSEPH & ROSALIND
208 BYWATER WAY	278	150.13	19			R1	43	2	CLYNE, PATRICK G
211 BYWATER WAY	280	150.14	20			R1	43	2	MANTHA, VENKATESH & SRILATHA V
212 BYWATER WAY	278	150.13	20			R1	43	2	GOLDSTEIN, PHILIP & KUMIKO
213 BYWATER WAY	280	150.14	21			R1	43	2	NICOSIA, KARL J & CHERYL L
214 BYWATER WAY	279	150.13	21			R1	43	2	CIESLA, MARK & BARBARA
217 BYWATER WAY	280	150.14	22			R1	43	2	CAPRA, CHARLES J & JUDITH L
218 BYWATER WAY	279	150.13	22			R1	43	2	LETINSKI, DAVID J & SUZANNE C
220 BYWATER WAY	279	150.13	23			R1	43	2	MALANDRUCCO, MICHAEL D & KATHLEEN M
1 CAIN DRIVE	1043	205.23	7			RA	137	2	GOEL, ALOK D & BENU
2 CAIN DRIVE	1027	205.15	125			RA	137	2	BOTADRA, BHAVIN KUMAR
3 CAIN DRIVE	1044	205.24	8			RA	137	2	LAL, SAMIR
4 CAIN DRIVE	1027	205.15	126			RA	137	2	GIOLLI, GLEN & TERRI A
5 CAIN DRIVE	1044	205.24	7			RA	137	2	VORA, NIRAV S & BHAKTI N
6 CAIN DRIVE	1027	205.15	127			RA	137	2	ZIMMER, MARC & LEISA
7 CAIN DRIVE	1044	205.24	6			RA	137	2	SHAH, PARESH THAKORLAL
8 CAIN DRIVE	1027	205.15	128			RA	137	2	PUDIMOTT, CHRISTOPHER N & JODI A
9 CAIN DRIVE	1044	205.24	5			RA	137	2	PATEL, RAKESH A & EKTA R
10 CAIN DRIVE	1027	205.15	129			RA	137	2	LIPINSKI, BRIAN C & VICTORIA

Property Location	Page No.	Block No.	Lot No.	Lot Qualifier	Account No.	Zone	Tax Map	Property Class	Name of Owner
11 CAIN DRIVE	1043	205.24	4			RA	137	2	GANAS,JOHNCARLO & CLAUDIA
12 CAIN DRIVE	1028	205.15	130			RA	137	2	FETAYA, ALBERT PATRICE & GLORIA C
13 CAIN DRIVE	1043	205.24	3			RA	137	2	CAHILL, KEVIN P & KERRY MILLER
14 CAIN DRIVE	1028	205.15	131			RA	137	2	WATSON, JERRY A & DONNA M
16 CAIN DRIVE	1028	205.15	132			RA	137	2	PARIKH, BHUMIK K & SIDDHI B
CAMDEN ROAD	919	203.12	5			R	152	15C	TOWNSHIP OF HILLSBOROUGH
CAMDEN ROAD	919	203.12	5.01			R	152	15C	TOWNSHIP OF HILLSBOROUGH
CAMDEN ROAD	922	203.14	13			R	153	15C	TOWNSHIP OF HILLSBOROUGH
CAMDEN ROAD	940	203.19	70			R	154	15C	TOWNSHIP OF HILLSBOROUGH
1 CAMDEN ROAD	927	203.15	4			R	153	2	DI CORCIA, WILLIAM J & MARY ANN
2 CAMDEN ROAD	918	203.11	32			R	152	2	LIN, JIAN ZHONG
3 CAMDEN ROAD	927	203.15	3			R	153	2	LABENSKI, KENNETH & KELLYANNE
4 CAMDEN ROAD	918	203.11	31			R	152	2	WONG, CHING-QUO & DOROTHY S
5 CAMDEN ROAD	927	203.15	2			R	153	2	PATTON, MICHAEL & MARY ALICE
6 CAMDEN ROAD	918	203.11	30			R	152	2	BRIANT, ROBERT & CATHERINE
7 CAMDEN ROAD	927	203.15	1			R	153	2	TOMCZAK, MARK S & PATRICIA
8 CAMDEN ROAD	918	203.11	29			R	152	2	BURNS, THOMAS M & GRACE M
10 CAMDEN ROAD	918	203.11	28			R	152	2	MUCHA, STANISLAW & KAREN
12 CAMDEN ROAD	918	203.11	27			R	152	2	LAVRANCHUK, JAMES S & BETH
15 CAMDEN ROAD	922	203.14	6			R	153	2	KOZIMBO, KEVIN & JANENE
17 CAMDEN ROAD	922	203.14	7			R	153	2	NAGY, STEPHEN B & DIANE VELA
19 CAMDEN ROAD	922	203.14	8			R	153	2	MC GILL, LINDA K
20 CAMDEN ROAD	920	203.12	16			R	152	2	MROZ, THADDEUS & PATRICIA A
22 CAMDEN ROAD	920	203.12	17			R	152	2	ANDRIANO, DANIELLE & SCHLITZER, G
23 CAMDEN ROAD	922	203.14	9			R	153	2	HWU, MARGARET A
24 CAMDEN ROAD	920	203.12	18			R	152	2	ROBERTS, RICHARD S & LORETTA A
26 CAMDEN ROAD	920	203.12	19			R	152	2	JOHNSON, PAUL & CLIFFORD, CATHLEEN
27 CAMDEN ROAD	922	203.14	10			R	153	2	O'CONNOR, JOHN D & JOANN
29 CAMDEN ROAD	922	203.14	11			R	153	2	GLEMBOCKI, PAUL & JENNIVER VALLEY-
30 CAMDEN ROAD	927	203.16	1			R	155	2	CHASE, SHARYN
31 CAMDEN ROAD	922	203.14	12			R	153	2	BREMER, MICHAEL & GINA
32 CAMDEN ROAD	927	203.16	2			R	155	2	SUTTER, DAVID A & SCHRANCZ,ANDREA M
33 CAMDEN ROAD	922	203.14	14			R	153	2	MACHUT, JAMES P & LINDA C TRUSTEES
36 CAMDEN ROAD	929	203.16	19			R	155	2	PANKULICS, GERALD & DONNA I
38 CAMDEN ROAD	929	203.16	20			R	155	2	MITACCHIONE, MICHAEL A & MYRIAM
39 CAMDEN ROAD	923	203.14	27			R	153	2	MASSAD, PAUL A & DORA T
41 CAMDEN ROAD	923	203.14	28			R	153	2	STEVENS, MARK & LISA
42 CAMDEN ROAD	935	203.19	2			R	154	2	DUDIS, JOSEPH C
43 CAMDEN ROAD	923	203.14	29			R	153	2	ESQUIVEL, JULIO & DONNA D
44 CAMDEN ROAD	935	203.19	1			R	154	2	GIANETTI, MICHAEL A JR & ELMA S
46 CAMDEN ROAD	940	203.19	69			R	154	2	SAWON, ILKO & VERA
47 CAMDEN ROAD	926	203.14	70			R	153	2	PIKULA, ALAN
48 CAMDEN ROAD	940	203.19	68			R	154	2	PENSKA, JOHN F & MARIE
49 CAMDEN ROAD	926	203.14	69			R	153	2	SARGENT, BARBARA E
51 CAMDEN ROAD	926	203.14	68			R	153	2	BABEY, MICHAEL S & GODELIEVE
52 CAMDEN ROAD	939	203.19	50			R	154	2	KRUCHOWY, SWIATOSLAW & MARIA
53 CAMDEN ROAD	926	203.14	67			R	153	2	SERAFIN, DAMIAN & KELLY ANN
54 CAMDEN ROAD	939	203.19	49			R	154	2	MEDAWAR, ABDUL & LISA
55 CAMDEN ROAD	926	203.14	66			R	153	2	REYNOLDS, THEODORE & THERESA
57 CAMDEN ROAD	926	203.14	65			R	153	2	SAPEGA, ANTHONY & SUZANNE
59 CAMDEN ROAD	926	203.14	64			R	153	2	ZOMMER, F H JR & BENGIVENGA, L C
CAMDEN ROAD - PARK	918	203.11	26			R	152	15C	TOWNSHIP OF HILLSBOROUGH
CAMPBELL RD-BASIN	82	58	72.12			RCA	12	1	COURTLAND DEVELOPERS INC
1 CAMPBELL ROAD	110	65.04	1.01			R	13	1	DREAM DEVELOPERS, LLC
2 CAMPBELL ROAD	98	58.04	5			RCA	12	2	BURTON, KEVIN & EWERSE, RICHARD
3 CAMPBELL ROAD	96	58.02	6			RCA	12	2	GOHIL, NIRAJ & DEEPABAHEN
4 CAMPBELL ROAD	98	58.04	4			RCA	12	2	AJONGWEN, JOHN
5 CAMPBELL ROAD	96	58.02	5			RCA	12	2	LIU, YIMING
6 CAMPBELL ROAD	97	58.04	3			RCA	12	2	PATEL, AKSHAY M & PRAGNYA A
7 CAMPBELL ROAD	95	58.02	4			RCA	12	2	VUDAYAGIRI, SRINIVASA & DASARI, H
8 CAMPBELL ROAD	97	58.04	2			RCA	12	2	MARGABANDHU, HARISH & MOHAN, APARAJ
9 CAMPBELL ROAD	95	58.02	3			RCA	12	2	DAKHERA, ARVIND & POOJA
11 CAMPBELL ROAD	95	58.02	2			RCA	12	2	DUTTA, KUNTAL & ANANYA SENGUPTA
12 CAMPBELL ROAD	97	58.03	7			RCA	12	2	CHEN, JENNY
14 CAMPBELL ROAD	97	58.03	6			RCA	12	2	RUDICH, HOWARD & MICHELE
16 CAMPBELL ROAD	97	58.03	5			RCA	12	2	BAPUS-V, LLC
17 CAMPBELL ROAD	92	58.01	3			RCA	12	2	AGARWAL, VINAY & KAVITA

Property Location	Page No.	Block No.	Lot No.	Lot Qualifier	Account No.	Zone	Tax Map	Property Class	Name of Owner
19 CAMPBELL ROAD	93	58.01	4			RCA	12	2	ZICKERT, BRAD & LAURA
20 CAMPBELL ROAD	82	58	72.03			RCA	12	2	EDELMAN, RICHARD & CYNTHIA
21 CAMPBELL ROAD	93	58.01	5			RCA	12	2	IGNACIO, RAMON & MYRNA
22 CAMPBELL ROAD	82	58	72.04			RCA	12	2	PATEL, JWALANT S & KAPILA K-
23 CAMPBELL ROAD	93	58.01	6			RCA	12	2	CHIDAMBARAM, NAGARAJAN & SUBBURATHI
24 CAMPBELL ROAD	82	58	72.05			RCA	12	2	CANDON, PAUL M & LORI P
25 CAMPBELL ROAD	93	58.01	7			RCA	12	2	SENERCHIA, DENNIS G & ROBBIN A
26 CAMPBELL ROAD	82	58	72.06			RCA	12	2	NAIK, SANJIV M & KAMINI
27 CAMPBELL ROAD	93	58.01	8			RCA	12	2	KONDURU, REDDY B & SAMINEMI, S
28 CAMPBELL ROAD	82	58	72.07			RCA	12	2	LIU, XIANG-HONG & HONG CHEN
29 CAMPBELL ROAD	93	58.01	9			RCA	12	2	LI, JING
30 CAMPBELL ROAD	82	58	72.08			RCA	12	2	BATKOWSKI, PAUL J & KIRSTEN
31 CAMPBELL ROAD	93	58.01	10			RCA	12	2	SEN, SUMIT & SHARMISTHA
32 CAMPBELL ROAD	82	58	72.09			RCA	12	2	GRABOWSKI, ZOFIA & TADEUSZ
33 CAMPBELL ROAD	93	58.01	11			RCA	12	2	TULADHAR, AASHISH & BISTA, MANISHA
34 CAMPBELL ROAD	82	58	72.10			RCA	12	2	RAIZADA, MAYANK & LEENA
35 CAMPBELL ROAD	93	58.01	12			RCA	12	2	WOUTERS, JOHN & BORKOWSKI, MARY
36 CAMPBELL ROAD	82	58	72.11			RCA	12	2	PUZIO, FRED & ANNA
37 CAMPBELL ROAD	93	58.01	13			RCA	12	2	FIEDLER, THOMAS & FRANCES
38 CAMPBELL ROAD	82	58	72.13			RCA	12	2	FIGAROLA, SANTIAGO & LORIE
39 CAMPBELL ROAD	93	58.01	14			RCA	12	2	PANCHAL, NIMESH & ARTI N
40 CAMPBELL ROAD	83	58	72.14			RCA	12	2	JEYARAJU, DANNY & VANHALTREN, SABIN
41 CAMPBELL ROAD	93	58.01	15			RCA	12	2	CHEN, CHIU-JUNG & HSIAO, HSIU-TAN
42 CAMPBELL ROAD	83	58	72.15			RCA	12	2	MONTONE, VINCENT & PATRICIA
43 CAMPBELL ROAD	93	58.01	16			RCA	12	2	POLESKY, MICHAEL J & LISA J
44 CAMPBELL ROAD	83	58	72.16			RCA	12	2	FAMA, S JR & COLETTA LESLIE
46 CAMPBELL ROAD	83	58	72.17			RCA	12	2	PELTACK, MARK A & DONNA M
47 CAMPBELL ROAD	84	58	72.38			RCA	12	2	SHAH, RUPEN & AGNYA
48 CAMPBELL ROAD	83	58	72.18			RCA	12	2	CHEN, CHARLES H & JULIE
49 CAMPBELL ROAD	84	58	72.37			RCA	12	2	PATEL, VARSHAL & MINAL
50 CAMPBELL ROAD	83	58	72.19			RCA	12	2	FINLAN, THOMAS A & DOLORES K
51 CAMPBELL ROAD	84	58	72.36			RCA	12	2	SHARMA, SANJAY & ANJU
52 CAMPBELL ROAD	83	58	72.20			RCA	12	2	DUAN, XIN & DONG, XINGYA
53 CAMPBELL ROAD	84	58	72.35			RCA	12	2	CHAN, ANDREW & HYOJIN G
54 CAMPBELL ROAD	83	58	72.21			RCA	12	2	MUTHURAMAN, PRASAD & ANUSHA R
55 CAMPBELL ROAD	84	58	72.34			RCA	12	2	KUMARAPPAN, NAGARAJAN & GOPALAKRISH
56 CAMPBELL ROAD	83	58	72.22			RCA	12	2	D'AVANZO, RONALD M & PAULA F
57 CAMPBELL ROAD	84	58	72.33			RCA	12	2	CARUSO, JOSEPH & MAURINE
58 CAMPBELL ROAD	83	58	72.23			RCA	12	2	GUANCIONE, RONALD M & NANCY J
59 CAMPBELL ROAD	84	58	72.32			RCA	12	2	SZULC, BOZENA & MIROSLAW
60 CAMPBELL ROAD	83	58	72.24			RCA	12	2	SIMANT, CHETAN & DHARMADHIKARI, P.
61 CAMPBELL ROAD	84	58	72.31			RCA	12	2	WANG, DAHE & XIE, YUQING
62 CAMPBELL ROAD	83	58	72.25			RCA	12	2	AMERMAN, TRACY A
63 CAMPBELL ROAD	84	58	72.30			RCA	12	2	RUSIGNUOLO, JOSEPH & SANDRA
64 CAMPBELL ROAD	83	58	72.26			RCA	12	2	GIRDHAR, AMIT & SURBHI
66 CAMPBELL ROAD	83	58	72.27			RCA	12	2	MALHOTRA, VIVEK & MANISHA
68 CAMPBELL ROAD	84	58	72.28			RCA	12	2	THACKARA, JEFFREY W
70 CAMPBELL ROAD	84	58	72.29			RCA	12	2	LEDDY, EDWARD & FRANCINE
CAMPLAIN ROAD	114	71	7			I1	16	1	SANTOS ENTERPRISES,LLC
CAMPLAIN ROAD	114	71	11			I1	16	1	RICKSANT, LLC
CAMPLAIN ROAD	114	71	12			I1	16	1	RICKSANT, LLC
CAMPLAIN ROAD	115	71	13			I1	16	1	RICKSANT, LLC
CAMPLAIN ROAD	115	76	2.01			RA	73	1	UNKNOWN, C/O HILLSBOROUGH TOWNSHIP
CAMPLAIN ROAD	116	77	7.01			RA	18	1	TORO, WILLIAM
CAMPLAIN ROAD	116	81	1			I1	17	1	CARFARO, CLEMENT
CAMPLAIN ROAD	116	86	4			I1	17	1	PLB PARTNERS
CAMPLAIN ROAD	117	86	9			R	17	1	SCOZZARI, V J & SCOZZARI, P C
CAMPLAIN ROAD	117	86	10			R	17	1	SOPKO, MICHAEL SR
CAMPLAIN ROAD	117	86	12			R	17	1	SOPKO, MICHAEL
CAMPLAIN ROAD	117	86	19			R	17	15C	TOWNSHIP OF HILLSBOROUGH
CAMPLAIN ROAD	118	90	1			R	17	1	VAN NEST, ELIZABETH M TRUSTEE
CAMPLAIN ROAD	118	90	3			R	17	1	CASTELLI, F A C/O R M LEWIS
CAMPLAIN ROAD	141	141	41			RA	73	1	FEBO, LYNN MARIE
2011 CAMPLAIN ROAD	118	90	4			R	17	2	ALEXANDER, VICTOR & NANCY
2101 CAMPLAIN ROAD	118	90	2			R	17	2	VU, TONYA
2122 CAMPLAIN ROAD	114	71	3			I1	16	4A	WALKO, ANDREW & DIANA M
2127 CAMPLAIN ROAD	117	86	11			R	17	2	SOPKO, MICHAEL

Property Location	Page No.	Block No.	Lot No.	Lot Qualifier	Account No.	Zone	Tax Map	Property Class	Name of Owner
2133 CAMPLAIN ROAD	116	86	2			I1	17	2	NOWOSIELSKI, ZYGMUNT & ELIZABETH
2134 CAMPLAIN ROAD	114	71	1			I1	16	1	EPPS PROPERTY, LLC C/O H&H
2137 CAMPLAIN ROAD	116	86	1			I1	17	2	AMARAL, CARLOS
2151 CAMPLAIN ROAD	116	81	2			I1	17	2	CALLAGHAN, KATHLEEN M
2154 CAMPLAIN ROAD	114	71	10			I1	16	4A	RICKSANT, LLC
2155 CAMPLAIN ROAD	116	86	3			I1	17	2	JANUCIK, WALTER & MARIA G
2158 CAMPLAIN ROAD	114	71	8			I1	16	1	SANTOS ENTERPRISES,LLC
2160 CAMPLAIN ROAD	114	71	6			I1	16	2	SANTOS ENTERPRISES,LLC
2161 CAMPLAIN ROAD	115	77	4.01			RA	18	2	BARRY, LEO P & PATRICIA
2167 CAMPLAIN ROAD	115	77	2.01			RA	18	2	TORO, WILLIAM
2179 CAMPLAIN ROAD	115	77	1.01			RA	18	4A	DHARMARAJ INTERNATIONAL INVESTMENTS
2200 CAMPLAIN ROAD	114	67	18.06			I1	19	4A	SCF RC FUNDING IV LLC
2211 CAMPLAIN ROAD	115	76	6.01			RA	73	2	DINSMORE, REBECCA & STEPHEN J
2212 CAMPLAIN ROAD	114	67	18.05			I1	19	4A	NKC HOLDINGS, LLC
2215 CAMPLAIN ROAD	115	76	5			RA	73	2	SUYDAM, RICHARD F & KATHLEEN T
2215 CAMPLAIN ROAD	117	86	18			R	17	1	KUMAR, MANJU
2221 CAMPLAIN ROAD	115	76	12			RA	73	2	PAPA, CHRISTOPHER & CLARAMUNT-P.,
2224 CAMPLAIN ROAD	113	67	18.01			I1	19	2	2224 CAMPLAIN ROAD, LLC
2227 CAMPLAIN ROAD	115	76	4			RA	73	2	BELL, SEAN A
2230 CAMPLAIN ROAD	113	67	18.02			RA	19	15D	COMMUNITY OPTIONS ENTERPRISES, INC
2231 CAMPLAIN ROAD	115	76	3			RA	73	2	DIOS, CHRISTOPHER J & DAYNA J
2237 CAMPLAIN ROAD	115	76	2			RA	73	2	JOHNSON, JUNIOR & WILLS, CONROY
2240 CAMPLAIN ROAD	113	67	17.01			RA	19	2	CANICA, JOSEPH & MARGARET
2249 CAMPLAIN ROAD	115	76	1			RA	73	2	CIGLER, MICHAEL STEVEN
2252 CAMPLAIN ROAD	113	67	14			RA	19	2	BORYSEWICZ, MARIA
2256 CAMPLAIN ROAD	113	67	13			RA	19	2	PAGE, RICHARD II & LYNN
2259 CAMPLAIN ROAD	141	141	45			RA	73	2	VALIS, DENISE A
2261 CAMPLAIN ROAD	112	67	12			RA	19	2	REID, FELIX & KRISTA
2264 CAMPLAIN ROAD	112	67	11			RA	19	2	SAUERHOEFER, ROBERT W
2267 CAMPLAIN ROAD	141	141	44			RA	73	2	JONES, GERALD & MARYANNE
2268 CAMPLAIN ROAD	112	67	10			RA	19	15F	JOSWICK, MICHAEL & TARA
2272 CAMPLAIN ROAD	112	67	9			RA	19	2	WILLIAMS, JONATHAN & ROBERTS, A
2273 CAMPLAIN ROAD	141	141	43.02			RA	73	2	WISNIEWSKI, RICHARD H & FRANCES S
2276 CAMPLAIN ROAD	112	67	8			RA	19	2	US BANK TRUST C/O HUDSON MANAGEMENT
2279 CAMPLAIN ROAD	141	141	43.01			RA	73	2	LEIB, EDWARD T & JOAN M
2280 CAMPLAIN ROAD	112	67	7			RA	19	2	COLEMAN, MARY & JOSEPH
2283 CAMPLAIN ROAD	141	141	43			RA	73	2	WISBESKI, THOMAS J & MARYLOU V
2284 CAMPLAIN ROAD	112	67	6			RA	19	2	ONEY, ALVINA R
2288 CAMPLAIN ROAD	112	67	5			RA	19	2	CARTER, JOSEPH & DONNA
2289 CAMPLAIN ROAD	141	141	42			RA	73	2	FEBO, LYNN MARIE
2292 CAMPLAIN ROAD	112	67	4			RA	19	2	KOWALCZYK, JANE
2297 CAMPLAIN ROAD	141	141	40			RA	73	2	PAUL, MICHAEL J & JANICE C
2304 CAMPLAIN ROAD	112	67	3			I1	19	2	HAMPP, RICHARD S & EMILY
2307 CAMPLAIN ROAD	141	141	39			RA	73	2	SEGURA-BOGANTES, BENLLIL
2310 CAMPLAIN ROAD	112	67	2			I1	19	2	FURFERO, ROCCO, JR & TAMMY
2313 CAMPLAIN ROAD	140	141	38			RA	73	2	BEERE, SIOBHAN
2319 CAMPLAIN ROAD	140	141	37			RA	73	2	TAMMARA, JOHN T & CAROL L
2320 CAMPLAIN ROAD	112	67	1			I1	19	4B	MORTON STREET REALTY CO
4 CAMPUS DRIVE	76	58	1.05			I3	14	1	CAMPUS ASSOC LLC C/O WEISS PROP
4-1 CARDINAL LANE	458	153.19	1	C0041		PD	62	2	DEJESUS, HORACIO & MARIA
4-2 CARDINAL LANE	458	153.19	1	C0042		PD	62	2	KINAL, WENDY M
4-3 CARDINAL LANE	458	153.19	1	C0043		PD	62	2	KUBISCH, STEPHANIE
4-4 CARDINAL LANE	458	153.19	1	C0044		PD	62	2	EDOLO, CARL R JR & JACLYN J
4-5 CARDINAL LANE	458	153.19	1	C0045		PD	62	2	TAMANAS, KYPROS & ANDREA
8-1 CARDINAL LANE	459	153.19	1	C0081		PD	62	2	MARSH, JAMES W & KOBEISSI, NADA
8-2 CARDINAL LANE	459	153.19	1	C0082		PD	62	2	IGNACIO, GLENN & MARIA L
8-3 CARDINAL LANE	459	153.19	1	C0083		PD	62	2	HELLER, RICHARD R & KRISTINA R
8-4 CARDINAL LANE	459	153.19	1	C0084		PD	62	2	THIRUNAVUKARASU, ANBALAGAN
8-5 CARDINAL LANE	459	153.19	1	C0085		PD	62	2	MORRIS, GAVIN
8-6 CARDINAL LANE	459	153.19	1	C0086		PD	62	2	CERVANTES, LUIS & SANDRA
8-7 CARDINAL LANE	459	153.19	1	C0087		PD	62	2	MARTIN, STANLEY R & CINDY L
8-8 CARDINAL LANE	459	153.19	1	C0088		PD	62	2	MC MANUS, CHRISTOPHER& TERRY J
8-9 CARDINAL LANE	459	153.19	1	C0089		PD	62	2	FARESE, DANA
12-1 CARDINAL LANE	459	153.19	1	C0121		PD	62	2	TURPIN, CRAIG R., TRUSTEE
12-2 CARDINAL LANE	459	153.19	1	C0122		PD	62	2	ZILIC, FRANK
12-3 CARDINAL LANE	459	153.19	1	C0123		PD	62	2	TAMAFOR, ROLAND C & NEBA ROSE
12-4 CARDINAL LANE	459	153.19	1	C0124		PD	62	2	PUTVINSKI, LEANORA J & GEORGE W

Property Location	Page No.	Block No.	Lot No.	Lot Qualifier	Account No.	Zone	Tax Map	Property Class	Name of Owner
12-5 CARDINAL LANE	459	153.19	1	C0125		PD	62	2	GUTHRIE, JAMIE
12-6 CARDINAL LANE	460	153.19	1	C0126		PD	62	2	GREENE, ERIN V
12-7 CARDINAL LANE	460	153.19	1	C0127		PD	62	2	SEMON, BRIAN
12-8 CARDINAL LANE	460	153.19	1	C0128		PD	62	2	RAVAL, VIMAL M. & PALLAVIBEN V.
12-9 CARDINAL LANE	460	153.19	1	C0129		PD	62	2	MELENDEZ, CARLOS & ANNA
CARDINAL VILLAGE	437	153.12	1	P0001		PD	63	15F	CARDINAL VILLAGE ASSOC INC
1 CARKHUFF COURT	361	152	4.06			R	64	2	LUTZKY, SCOTT & GINA
3 CARKHUFF COURT	361	152	4.05			R	64	1	LUTZKY, SCOTT & GINA
4 CARKHUFF COURT	361	152	4.03			R	64	1	LUTZKY, SCOTT & GINA
5 CARKHUFF COURT	361	152	4.04			R	64	1	LUTZKY, SCOTT & GINA
CARKHUFF COURT-PRIVATE RD	361	152	4.07			R	64	1	466 FARM ROAD, LLC
1 CARNEY COURT	152	141.06	2			ARPD	73	2	KURIAN, THEKEDATH V & SOSAMMA
2 CARNEY COURT	153	141.06	12	P0002		ARPD	73	15F	GATEWAY ASSOCS OF HILLSBOROUGH LLC
3 CARNEY COURT	152	141.06	3			ARPD	73	2	SA, MARGARIDA
4 CARNEY COURT	153	141.06	11			ARPD	73	2	CHEN, GANG & MU, YANFEN
5 CARNEY COURT	153	141.06	4			ARPD	73	2	PATEL, BHARAT & RAKSHA BHARAT
6 CARNEY COURT	153	141.06	10			ARPD	73	2	LI, YIMING & WANG, LILI
7 CARNEY COURT	153	141.06	5			ARPD	73	2	KUMAR, KISHOR & WATI, CHANDER
8 CARNEY COURT	153	141.06	9			ARPD	73	2	MEHTA, RAMESH & CHARU
9 CARNEY COURT	153	141.06	6			ARPD	73	2	FELTRE, ANTHONY & KIM
10 CARNEY COURT	153	141.06	8			ARPD	73	2	EMERICK, KAREN E & STEFANSKI, JOHN
11 CARNEY COURT	153	141.06	7			ARPD	73	2	HREHA, JOHN E & ELOISE M
1 CARRIAGE WAY	1102	208	29			R	150	2	BIRMINGHAM, J THOMAS & LOIS A
2 CARRIAGE WAY	1102	209	2			R	150	2	BASILONE, MICHAEL J & DANIELLE
3 CARRIAGE WAY	1102	208	30			R	150	2	CIERI, MARY JANE
4 CARRIAGE WAY	1103	209	3			R	150	2	DE MILIA, DAVID & JUDITH A
5 CARRIAGE WAY	1102	208	31			R	150	2	RIDING, GEORGE J & ANNE S
6 CARRIAGE WAY	1103	209	4			R	150	2	BODNAR, ROGER P SR & DIANE V
7 CARRIAGE WAY	1102	208	32			R	150	2	RUOFF, DOUGLAS & JOYCE
8 CARRIAGE WAY	1103	209	5			R	150	2	GLADDEN, TYRONE P & LORRAINE M
9 CARRIAGE WAY	1102	208	33			R	150	2	PERLEY, JEFFREY P
1 CARROLL DRIVE	194	145.03	35			RS	3	2	ALAVANDAR, SARAVANAKUMAR
2 CARROLL DRIVE	190	145.02	31			RS	3	2	VON NESSEN, JOHN & MARY
3 CARROLL DRIVE	194	145.03	34			RS	3	2	KHAN, ZAHID
4 CARROLL DRIVE	190	145.02	30			RS	3	2	STAINKEN, MARIE ANN
5 CARROLL DRIVE	194	145.03	33			RS	3	2	MIRAGAYA, GEORGE & MARILYN
6 CARROLL DRIVE	190	145.02	29			RS	3	2	SPINELLI, JOHN & OLGA
7 CARROLL DRIVE	188	145.01	1			RS	3	2	DRIVER, COLIN T
8 CARROLL DRIVE	190	145.02	28			RS	3	2	ARMENTO, DANIEL & RITA
9 CARROLL DRIVE	188	145.01	5			RS	3	2	BHoola, PRASHANT H & PRIYANKA T
10 CARROLL DRIVE	190	145.02	27			RS	3	2	DE CASPERIS, STEVEN J & DONNA
11 CARROLL DRIVE	188	145.01	4			RS	3	2	TRANI, LOUIS D & JOANNA M
12 CARROLL DRIVE	190	145.02	26			RS	3	2	MANOS, CHRIS C
14 CARROLL DRIVE	190	145.02	25			RS	3	2	BARONE, ANGELA M
16 CARROLL DRIVE	194	145.03	27			RS	3	2	RUSTAGI, RAJAT & ANJU
18 CARROLL DRIVE	194	145.03	28			RS	3	2	CAVE, JOHN E & CAROLINE GELIN
2 CARTER COURT	19	8	65			AG	182	2	VUONG, ALEX & KARA
4 CARTER COURT	19	8	64			AG	182	2	LANGHEINRICH, KEITH A & JOYCE D
5 CARTER COURT	19	8	60			AG	182	2	FELTRE, RICK & JAMIE
6 CARTER COURT	19	8	63			AG	182	2	MONAHAN, COURTNEY
7 CARTER COURT	19	8	61			AG	182	2	MATEYKA, SCOTT A & DENISE M
8 CARTER COURT	19	8	62			AG	182	2	ALLEN, HOWARD J & EILEEN K
CASE DRIVE	728	175.09	14			R1	96	15C	TOWNSHIP OF HILLSBOROUGH
901 CASE DRIVE	730	175.10	17			R1	96	2	CHIANG, STEVE & LISA M
902 CASE DRIVE	724	175.08	103			R1	97	2	ROST, KEITH & MEREDITH J
903 CASE DRIVE	729	175.10	16			R1	96	2	MENON, GOPAKUMAR C & LATHA
904 CASE DRIVE	724	175.08	104			R1	97	2	ANDERSON, PAUL L & SUSAN F
905 CASE DRIVE	729	175.10	15			R1	96	2	SWEDLER, KENNETH R. & LISA M.
906 CASE DRIVE	724	175.08	105			R1	97	2	MILLER, CHARLES & ELIZABETH
907 CASE DRIVE	729	175.10	14			R1	96	2	UNNITHAN, SUNIL J & JADHWANI, RINKU
908 CASE DRIVE	724	175.08	106			R1	97	2	PERSICO, MARY G
909 CASE DRIVE	729	175.10	13			R1	96	2	WEI, ZHONGYUAN & XIONG, YOUYOU
910 CASE DRIVE	725	175.08	107			R1	97	2	KELLY, WILLIAM & SICA, DIANE
911 CASE DRIVE	729	175.10	12			R1	96	2	NOMANI, MUHAMMAD S
912 CASE DRIVE	725	175.08	108			R1	97	2	TUCCILLO, DEAN F & SUSAN L
913 CASE DRIVE	729	175.10	11			R1	96	2	HOFFMAN, MICHAEL L & ZHOU, SHERRY S
914 CASE DRIVE	728	175.09	11			R1	96	2	SINGHAI, AMIT & SHAH, SHRUTI

Property Location	Page No.	Block No.	Lot No.	Lot Qualifier	Account No.	Zone	Tax Map	Property Class	Name of Owner
915 CASE DRIVE	729	175.10	10			R1	96	2	CORR, FRANK M & DEBORAH A
916 CASE DRIVE	728	175.09	12			R1	96	2	DREWS, KENNETH & KRISTEN
917 CASE DRIVE	729	175.10	9			R1	96	2	TILLMAN, HENRY & NANCY
918 CASE DRIVE	728	175.09	13			R1	96	2	LAMONICA, JOSEPH & SUSAN C
919 CASE DRIVE	729	175.10	8			R1	96	2	ENGELKE, HAROLD A. & ALICE
920 CASE DRIVE	727	175.09	1			R1	96	2	MC CREA, JESSE T & JANET C
921 CASE DRIVE	729	175.10	7			R1	96	2	RUSSO, ALDO & PAIGE
922 CASE DRIVE	727	175.09	2			R1	96	2	LYONS, JOHN D & MICHELLE L
923 CASE DRIVE	729	175.10	6			R1	96	2	HAMEED, SAHUL & JASMAINA
924 CASE DRIVE	728	175.09	3			R1	96	2	SAVERINO, KATIE & REPER, RAYMOND
925 CASE DRIVE	729	175.10	5			R1	96	2	BOYLAN, DOUGLAS & KATHLEEN
926 CASE DRIVE	726	175.08	122			R1	97	2	ROMANO, PAUL V & TARA L
927 CASE DRIVE	729	175.10	4			R1	96	2	GRODZKI, ROBERT & BOZENA SYLWIA
928 CASE DRIVE	726	175.08	123			R1	97	2	WOJTCZUK, MICHAEL & KRYSZYNA
929 CASE DRIVE	729	175.10	3			R1	96	2	DALY, WILLIAM J. & KATHRYN M.
930 CASE DRIVE	726	175.08	124			R1	97	2	TALAMO, JOSEPH S
931 CASE DRIVE	728	175.10	2			R1	96	2	FISCHER, ROBERT & KATHY
932 CASE DRIVE	726	175.08	125			R1	97	2	SIECZKA, MARK & MONICA E
933 CASE DRIVE	728	175.10	1			R1	96	2	VOLONNINO, ANTHONY & SANDRA
934 CASE DRIVE	726	175.08	126			R1	97	2	FRATIANNI, RALPH R. II & CAROL A.
936 CASE DRIVE	726	175.08	127			R1	97	2	CHEN, JASON C & ALICIA N BLOCH-
CASTLE HILL LANE	661	173	5.03	Q0007		MZ	173	3B	DIBATTISTA, RICHARD & ABERGER, KATE
CASTLE HILL LANE	661	173	5.04	Q0007		MZ	173	3B	DIBATTISTA, RICHARD & ABERGER, KATE
CASTLE HILL LANE	661	173	5.05	Q0007		MZ	173	3B	DIBATTISTA, RICHARD & ABERGER, KATE
1 CASTLE HILL LANE	661	173	5.01			MZ	173	2	CHACHRA, TARUN & NEEMA
2 CASTLE HILL LANE	662	173	5.08			MZ	173	2	MONTEIRO, CARLOS & ESABEL
3 CASTLE HILL LANE	661	173	5.02			MZ	173	2	KUMAR, BHARATH & TELESHEVSKY, N
4 CASTLE HILL LANE	661	173	5.07			MZ	173	3A	DIBATTISTA, RICHARD & ABERGER, KATE
4 CASTLE HILL LANE	662	173	5.07	Q0007		MZ	173	3B	DIBATTISTA, RICHARD & ABERGER, KATE
CAT TAIL BROOK-EXEMPT	644	169	36.05			MZ	170	15C	COUNTY OF SOMERSET
4 CEDAR HILL TERRACE	851	191	26.10			RA	80	2	URBANIAK, MARYANNE
6 CEDAR HILL TERRACE	850	191	26.09			RA	80	2	NEAL, BRIAN & TIFFANY
1 CEDAR VIEW COURT	218	149.03	15			R	41	2	WAGNER, ROBERT & KAREN
3 CEDAR VIEW COURT	218	149.03	16			R	41	2	LEVINE, MICHAEL & CAROLYN S
4 CEDAR VIEW COURT	219	149.03	23			R	41	2	FRIEDMAN, STEVEN H & D J M- TRSTS
5 CEDAR VIEW COURT	218	149.03	17			R	41	2	MICHEL, JEPHTHE & MARY A
6 CEDAR VIEW COURT	219	149.03	22			R	41	2	GEISSLER, BRIAN D & LINDA
7 CEDAR VIEW COURT	218	149.03	18			R	41	2	DUTTA, BANASREE & DAS, SOMAK
8 CEDAR VIEW COURT	218	149.03	21			R	41	2	WARNER, SCOTT M & DEBORAH A
9 CEDAR VIEW COURT	218	149.03	19			R	41	2	LA SALA, JOSEPH F & LAURA
10 CEDAR VIEW COURT	218	149.03	20			R	41	2	PORTER, JOSEPH H
51 CHAMBERLAIN DRIVE	186	145	26			RS	3	2	DESHPANDE, RAJENDRA P & SHARMILA
52 CHAMBERLAIN DRIVE	192	145.03	1			RS	3	2	SOJITRA, CHETAN & SEJAL
53 CHAMBERLAIN DRIVE	186	145	27			RS	3	2	THIELE, ROBERT E JR & JACQUELYN A
54 CHAMBERLAIN DRIVE	192	145.03	2			RS	3	2	GEORGE, MATHEW & ANITA
55 CHAMBERLAIN DRIVE	186	145	28			RS	3	2	HOAGLAND TRUST,
56 CHAMBERLAIN DRIVE	192	145.03	3			RS	3	2	JENKINS, J L D & JENKINS, J F R TRTS
57 CHAMBERLAIN DRIVE	186	145	29			RS	3	2	ALDER, EDWARD A & ANNE B
58 CHAMBERLAIN DRIVE	192	145.03	4			RS	3	2	RITORTO, SALVATORE & ANGELA
60 CHAMBERLAIN DRIVE	192	145.03	5			RS	3	2	RESTAINO, CLEM & KELLY
62 CHAMBERLAIN DRIVE	192	145.03	6			RS	3	2	GUILLEN, HECTOR GUILLERMO
64 CHAMBERLAIN DRIVE	192	145.03	7			RS	3	2	CAMPBELL, DUNCAN & NICOLE
66 CHAMBERLAIN DRIVE	192	145.03	8			RS	3	2	PATEL, PRASHANT B & MITAL AMIN
68 CHAMBERLAIN DRIVE	192	145.03	9			RS	3	2	DIAZ, MANUEL & SANDRA
69 CHAMBERLAIN DRIVE	187	145	43			RS	3	2	QURESHI, ANJUM & AYESHA
70 CHAMBERLAIN DRIVE	192	145.03	10			RS	3	2	PRINCIOTTA, RICHARD & DEANA
71 CHAMBERLAIN DRIVE	187	145	44			RS	3	2	SHEEHY, AARON & LAURA
73 CHAMBERLAIN DRIVE	187	145	45			RS	3	2	VIRMANI, AMIT K & ANJALI
74 CHAMBERLAIN DRIVE	193	145.03	15			RS	3	2	BOSS, ANDREA L TRUSTEE
75 CHAMBERLAIN DRIVE	187	145	46			RS	3	2	HERMANN, DANIEL E & SELKE, M.,
77 CHAMBERLAIN DRIVE	187	145	47			RS	3	2	PEREIRA, LUIZ C & MARIA D
10 CHANDLER COURT	887	200.06	2	P0001		GA	115	15F	HILLS POINTE ASSOC C/O CARDINALVILG
11 CHANDLER COURT	880	200.06	2	C0011		GA	115	2	RODEN, NICHOLAS M TRUSTEE
12 CHANDLER COURT	880	200.06	2	C0012		GA	115	2	VARGA, JOHN & IRENE
13 CHANDLER COURT	880	200.06	2	C0013		GA	115	4C	HILLSBOROUGH REAL ESTATE INVST, LLC
14 CHANDLER COURT	880	200.06	2	C0014		GA	115	4C	HILLSBOROUGH REAL ESTATE INVST, LLC
15 CHANDLER COURT	880	200.06	2	C0015		GA	115	2	CALANDRA, FRANK C. & CANGIALOSI, M

Property Location	Page No.	Block No.	Lot No.	Lot Qualifier	Account No.	Zone	Tax Map	Property Class	Name of Owner
21 CHANDLER COURT	881	200.06	2	C0021		GA	115	2	BUZZANCA, VIOLET P
22 CHANDLER COURT	881	200.06	2	C0022		GA	115	2	BOSE, KALYANI
23 CHANDLER COURT	881	200.06	2	C0023		GA	115	2	CAMPANALE, DANIEL D
24 CHANDLER COURT	881	200.06	2	C0024		GA	115	2	FAHY, TIMOTHY
31 CHANDLER COURT	881	200.06	2	C0031		GA	115	2	FURTIS, BARBARA ANN
32 CHANDLER COURT	881	200.06	2	C0032		GA	115	2	MARTELLO, J PATRICIA; MARTELLO,JOHN
33 CHANDLER COURT	881	200.06	2	C0033		GA	115	4C	HILLSBOROUGH REAL ESTATE INVST, LLC
34 CHANDLER COURT	881	200.06	2	C0034		GA	115	2	BROMMER LIVING TRUST
35 CHANDLER COURT	881	200.06	2	C0035		GA	115	4C	HILLSBOROUGH REAL ESTATE INVST, LLC
36 CHANDLER COURT	881	200.06	2	C0036		GA	115	4C	HILLSBOROUGH REAL ESTATE INVST, LLC
41 CHANDLER COURT	881	200.06	2	C0041		GA	115	2	SCHULZ, ROBERT R
42 CHANDLER COURT	881	200.06	2	C0042		GA	115	2	HIGGINS, LAURENCE C & ROSE M
43 CHANDLER COURT	881	200.06	2	C0043		GA	115	2	FAMULA, PATRICIA A
44 CHANDLER COURT	881	200.06	2	C0044		GA	115	2	ECKERSTROM, OSCAR T & JOANA
51 CHANDLER COURT	882	200.06	2	C0051		GA	115	4C	HILLSBOROUGH REAL ESTATE INVST, LLC
52 CHANDLER COURT	882	200.06	2	C0052		GA	115	2	MARDEKIAN, JACK & MARDEKIAN, S.,
53 CHANDLER COURT	882	200.06	2	C0053		GA	115	2	ARNDT, RICHARD W & ELSA G
54 CHANDLER COURT	882	200.06	2	C0054		GA	115	2	AMBROSE, JANET S
55 CHANDLER COURT	882	200.06	2	C0055		GA	115	4C	HILLSBOROUGH REAL ESTATE INVST,LLC
62 CHANDLER COURT	882	200.06	2	C0062		GA	115	2	COMMERTON, MARGARET C TRUSTEE
63 CHANDLER COURT	882	200.06	2	C0063		GA	115	2	FULOP, JAMES & ROSALIE
121 CHANDLER COURT	884	200.06	2	C0121		GA	115	2	JINKS, VERONICA E
124 CHANDLER COURT	884	200.06	2	C0124		GA	115	2	GILLIO, RICHARD & LUCILLE
131 CHANDLER COURT	884	200.06	2	C0131		GA	115	2	BEGGIATO, BERTILLA
134 CHANDLER COURT	884	200.06	2	C0134		GA	115	2	HUDAK, DAVID & SCHWEIGER, MARY P
141 CHANDLER COURT	884	200.06	2	C0141		GA	115	2	AMMIRATA, JEAN E
144 CHANDLER COURT	884	200.06	2	C0144		GA	115	2	TRAPANI, ANNA
151 CHANDLER COURT	884	200.06	2	C0151		GA	115	2	BARTSCH, BEVERLY J
154 CHANDLER COURT	885	200.06	2	C0154		GA	115	2	DI DARIO, SALLY A
161 CHANDLER COURT	885	200.06	2	C0161		GA	115	2	RAKMAN-SURACI, VERONICA
162 CHANDLER COURT	885	200.06	2	C0162		GA	115	2	EASTON, ROBERT
163 CHANDLER COURT	885	200.06	2	C0163		GA	115	2	BAGLIVI, NICHOLAS & JEAN
164 CHANDLER COURT	885	200.06	2	C0164		GA	115	2	REGO, MARY
171 CHANDLER COURT	885	200.06	2	C0171		GA	115	2	PALLAY, JOSEPH
172 CHANDLER COURT	885	200.06	2	C0172		GA	115	2	LANING, PETER H. & LOIS
173 CHANDLER COURT	885	200.06	2	C0173		GA	115	2	TOBIA, IRENE
174 CHANDLER COURT	885	200.06	2	C0174		GA	115	2	FERRAZZANO, ANTHONY J. & JUDITH A
182 CHANDLER COURT	885	200.06	2	C0182		GA	115	2	NAUGHTON, NANCY
183 CHANDLER COURT	885	200.06	2	C0183		GA	115	2	WEHNER, JOSEPH A. & DOLORES A.
202 CHANDLER COURT	886	200.06	2	C0202		GA	115	2	NICHOLSON, SUSAN PHYLLIS
203 CHANDLER COURT	886	200.06	2	C0203		GA	115	2	DIMITROV-KUHL, MARGARETH & HELENA
211 CHANDLER COURT	886	200.06	2	C0211		GA	115	2	JULIAN, ESTELLE
212 CHANDLER COURT	886	200.06	2	C0212		GA	115	2	MATTHEWS, MERLE & MELILLO, KAREN
222 CHANDLER COURT	886	200.06	2	C0222		GA	115	2	HEROUX, ROBERT C
223 CHANDLER COURT	886	200.06	2	C0223		GA	115	4C	HILLSBOROUGH REAL ESTATE INVST, LLC
224 CHANDLER COURT	886	200.06	2	C0224		GA	115	4C	HILLSBOROUGH REAL ESTATE INVST, LLC
232 CHANDLER COURT	887	200.06	2	C0232		GA	115	2	STECK, NANCY M
233 CHANDLER COURT	887	200.06	2	C0233		GA	115	2	DOLAK, JOHN S & MARIANNE
241 CHANDLER COURT	887	200.06	2	C0241		GA	115	2	DI PARISI, P & MASTERBONE, B
242 CHANDLER COURT	887	200.06	2	C0242		GA	115	2	GABER, ROBIN G ; BAYLIS, L G & D P
243 CHANDLER COURT	887	200.06	2	C0243		GA	115	4C	HILLSBOROUGH REAL ESTATE INVST, LLC
244 CHANDLER COURT	887	200.06	2	C0244		GA	115	4C	HILLSBOROUGH REAL ESTATE INVST, LLC
245 CHANDLER COURT	887	200.06	2	C0245		GA	115	4C	HILLSBOROUGH REAL ESTATE INVST, LLC
246 CHANDLER COURT	887	200.06	2	C0246		GA	115	4C	HILLSBOROUGH REAL ESTATE INVST, LLC
60 CHESTNUT COURT	789	178.02	132			R2	104	2	COVERT, JOHN & WENDY
62 CHESTNUT COURT	789	178.02	133			R2	104	2	CARNEY, JOHN & JO-ANN
64 CHESTNUT COURT	789	178.02	134			R2	104	2	HORNG, JANE
66 CHESTNUT COURT	789	178.02	135			R2	104	2	SOMERS, JOAN
68 CHESTNUT COURT	789	178.02	136			R2	104	2	KORAMANGALA, GANESH
70 CHESTNUT COURT	789	178.02	137			R2	104	2	COLLINS, SUSAN W
72 CHESTNUT COURT	789	178.02	138			R2	104	2	HENRY, DAVID B. & KELLY A.
74 CHESTNUT COURT	790	178.02	139			R2	104	2	PROVENZANO, GREGORY J
76 CHESTNUT COURT	790	178.02	140			R2	104	2	HSIAO, HELEN Y
78 CHESTNUT COURT	790	178.02	141			R2	104	2	XI PROPERTIES. LLC
80 CHESTNUT COURT	790	178.02	142			R2	104	2	WARD, ATHENA
82 CHESTNUT COURT	790	178.02	143			R2	104	2	KINNEY, JENNIFER M
1 CHETWOOD COURT	782	178.01	88			R2	103	2	MINTS, DANIEL O & DACUNHA, JENNIFER

Property Location	Page No.	Block No.	Lot No.	Lot Qualifier	Account No.	Zone	Tax Map	Property Class	Name of Owner
3 CHETWOOD COURT	783	178.01	89			R2	103	2	THOMAS, KENNETH
5 CHETWOOD COURT	783	178.01	90			R2	103	2	KABIL, BRIANNE
7 CHETWOOD COURT	783	178.01	91			R2	103	2	YADAV, DOLLY
9 CHETWOOD COURT	783	178.01	92			R2	103	2	YEAGLE, DEBBIE A
11 CHETWOOD COURT	783	178.01	93			R2	103	2	NAMBRON, MITHUN & VEETIL, DHIANA
13 CHETWOOD COURT	783	178.01	94			R2	103	2	NEMARD-MC NEIL, CAROL
15 CHETWOOD COURT	783	178.01	95			R2	103	2	NIEDERLANDER, ROBERT
17 CHETWOOD COURT	783	178.01	96			R2	103	2	NEWELL, DEVON L
19 CHETWOOD COURT	783	178.01	97			R2	103	2	ENDRIZZI, LAURA M
21 CHETWOOD COURT	783	178.01	98			R2	103	2	SHARIATI, HAJIR & DIBA, GLORIZ
23 CHETWOOD COURT	783	178.01	99			R2	103	2	SUPERNAVAGE, JEFFREY P JR & YOKO T
25 CHETWOOD COURT	783	178.01	100			R2	103	2	ZIOLKOWSKI, DAVID B & JENNIFER
27 CHETWOOD COURT	783	178.01	101			R2	103	2	TUCHFELD, STUART A
29 CHETWOOD COURT	783	178.01	102			R2	103	2	METCALFE, TRAVIS-CORWIN
31 CHETWOOD COURT	784	178.01	103			R2	103	2	BROKAW CAPITAL MANAGEMENT, LLC
33 CHETWOOD COURT	784	178.01	104			R2	103	2	HOUSER, CYNTHIA
35 CHETWOOD COURT	784	178.01	105			R2	103	2	DONOVAN, KELSEY
37 CHETWOOD COURT	784	178.01	106			R2	103	2	MALUKI, JOAN WAIRIMU
39 CHETWOOD COURT	784	178.01	107			R2	103	2	BHASIN, DANNY
41 CHETWOOD COURT	784	178.01	108			R2	103	2	JONES, ANTHONY D. & RIOS-PASTRANA
43 CHETWOOD COURT	784	178.01	109			R2	103	2	GELLER, DONNA
45 CHETWOOD COURT	784	178.01	110			R2	103	2	US BANK TRUST C/O HUDSON MANAGEMENT
47 CHETWOOD COURT	784	178.01	111			R2	103	2	GOLSKI, JOANNE D
49 CHETWOOD COURT	784	178.01	112			R2	103	2	JANKOWICZ, PETER & KRISTIANNE
51 CHETWOOD COURT	784	178.01	113			R2	103	2	GONZALEZ, LUIS & EVELYN I
53 CHETWOOD COURT	784	178.01	114			R2	103	2	ILAGAN, PAMELA A & JOSE R BICIERRO
55 CHETWOOD COURT	784	178.01	115			R2	103	2	BOWEN, PATRICIA
3 CHRISTOPHER CLOSE	285	151	12.54			R1	49	2	SINGH, MANPREET & VARINDER
14 CHRISTOPHER CLOSE	287	151	12.84			R1	49	2	LIVINGSTON, MARSHA
CICKENER RD-COMMON	84	58	72.40			RCA	12	1	COURTLAND HOMEOWNERS ASSOC INC
1 CICKENER ROAD	93	58.01	17			RCA	12	2	LATIES, JOSEPH L & KASE, MICHELLE L
3 CICKENER ROAD	94	58.01	18			RCA	12	2	SCHMIDT, MARY ELLEN & VALENTINE, S
4 CICKENER ROAD	84	58	72.39			RCA	12	2	MARKLE, ROBERT S & JESSICA L
5 CICKENER ROAD	94	58.01	20			RCA	12	2	PARLIKAR, DAKSHESH & SANGITA
6 CICKENER ROAD	85	58	72.42			RCA	12	2	MASCARINAS, QUILLANO & LUVISMINDA A
CICKENER RD -COMMON ELEM	94	58.01	19			RCA	12	1	COURTLAND HOMEOWNERS ASSOC INC
8 CLAREMONT DRIVE	841	183.03	3			R	78	2	BOBINSKI, CHARLES J & HELEN M
9 CLAREMONT DRIVE	844	183.05	8			R	78	2	ORR, MICHAEL & SUSAN
12 CLAREMONT DRIVE	841	183.03	4			R	78	2	JANSEN, GARY H & JILL
13 CLAREMONT DRIVE	844	183.05	7			R	78	2	MAGLIULO, DONNA
16 CLAREMONT DRIVE	841	183.03	5			R	78	2	LOPEZ, HECTOR F & KIMBERLY J
20 CLAREMONT DRIVE	841	183.03	6			R	78	2	LIPANI, VINCENT T
21 CLAREMONT DRIVE	844	183.05	6			R	78	2	ANTONELLI, CHRISTOPHER L & NICOLE
24 CLAREMONT DRIVE	841	183.03	7			R	78	2	BORKE, WILLIAM & KATHERINE
25 CLAREMONT DRIVE	844	183.05	5			R	78	2	DELISLE, KIMBERLY A & MICHAEL
28 CLAREMONT DRIVE	842	183.03	8			R	78	2	KROG, CAROLYN M
29 CLAREMONT DRIVE	844	183.05	4			R	78	2	SABOL, JOHN & ELEANOR
32 CLAREMONT DRIVE	842	183.03	9			R	78	2	GAGLIARDI, PATRICK & JOANNE
33 CLAREMONT DRIVE	844	183.05	3			R	78	2	SONDEJ, DANIEL & MARZENA
37 CLAREMONT DRIVE	844	183.05	2			R	78	2	PRIATKA, CHRYSZYNA
40 CLAREMONT DRIVE	842	183.03	10			R	78	2	SHAUGHNESSY, KEVIN E & KATHERINE
45 CLAREMONT DRIVE	843	183.04	7			R	78	2	SHERIDAN, JOSEPH C EST & ALICE
49 CLAREMONT DRIVE	843	183.04	6			R	78	2	SANTABARBARA, LINDA A
53 CLAREMONT DRIVE	843	183.04	5			R	78	2	MILLER, JENNIFER
54 CLAREMONT DRIVE	842	183.03	11			R	78	2	HART, ROGER T & SHIRLEY R
57 CLAREMONT DRIVE	843	183.04	4			R	78	2	LOZADA, JIM B & DIANA C
61 CLAREMONT DRIVE	843	183.04	3			R	78	2	GESSNER, EUGENE F & MARYANN W
62 CLAREMONT DRIVE	841	183.02	11			R	78	2	KLESZCZ, LUKASZ M & KATARZYNA B
65 CLAREMONT DRIVE	843	183.04	2			R	78	2	COBB, SHARON
69 CLAREMONT DRIVE	842	183.04	1			R	78	2	BOVE, ROSARIO M & DAHL-BOVE,SHEERRT
CLARK LANE	665	173	32			MZ	173	15C	COUNTY OF SOMERSET
2 CLARK LANE	665	173	28			MZ	173	2	MIHALCZO, JOHN G & STEPHANIE C
6 CLARK LANE	665	173	29			MZ	173	2	GIOVANNUCCI, FRED & JOHANNA L
8 CLARK LANE	665	173	30			MZ	173	15C	COUNTY OF SOMERSET
9 CLARK LANE	665	173	33			MZ	173	2	O'KEEFE, ROBERT N JR & AMANDA M
10 CLARK LANE	665	173	31			MZ	173	3A	BLOUNT, MICHAEL L
10 CLARK LANE	665	173	31	Q0506		MZ	173	3B	BLOUNT, MICHAEL L

Property Location	Page No.	Block No.	Lot No.	Lot Qualifier	Account No.	Zone	Tax Map	Property Class	Name of Owner
CLARK LANE - EXEMPT	665	173	36			MZ	173	15C	COUNTY OF SOMERSET
3 CLAUDIA ROAD	103	63	6			R	11	15D	ALTERNATIVES HOMES 2004 INC
5 CLAUDIA ROAD	103	63	5			R	11	2	SALVAGGIO, FRANK & KORDUSKY, JAMIE
7 CLAUDIA ROAD	103	63	4			R	11	2	SKOBO, RONALD & VIVIAN
9 CLAUDIA ROAD	103	63	3			R	11	2	VALVANO, ANTHONY F & JAYNE M
10 CLAUDIA ROAD	101	61	5			R	11	2	TARDY, JOHN & TEREZIA M
11 CLAUDIA ROAD	103	63	2			R	11	2	HARVIS, DANIEL J & ROSE
12 CLAUDIA ROAD	101	61	6			R	11	2	LAKE, BRIAN H & LEAH R
CLAWSON AVENUE	32	12	4			AG	30	15C	TOWNSHIP OF HILLSBOROUGH
CLAWSON AVENUE	32	12	5			AG	34	15C	TOWNSHIP OF HILLSBOROUGH
CLAWSON AVENUE	67	46	3			CR	31	1	GENERAL FOUNDRY COMPANY INC
749 CLAWSON AVENUE	33	12	9			I1	34	4B	KNC DEVELOP. LLC
750 CLAWSON AVENUE	67	46	1			CR	31	2	CARFAGNO, KEVIN J & JACQUELINE S
755 CLAWSON AVENUE	33	12	5.04			CR	34	2	BOYD, DENNIS & FAY, SALLY A
760 CLAWSON AVENUE	67	43	5			CR	31	2	FLUET, MARC V & ANNETTE
761 CLAWSON AVENUE	33	12	7			CR	34	2	QUICK, MEREDITH
763 CLAWSON AVENUE	33	12	6			CR	34	2	JANARDHAN, PREM
764 CLAWSON AVENUE	66	42	4			CR	31	2	CALAMARI, JUSTIN
765 CLAWSON AVENUE	33	12	5.03			CR	34	2	BERRY, MICHAEL L & LYNN C
767 CLAWSON AVENUE	33	12	5.02			CR	34	2	MERDINGER, BARBARA A
768 CLAWSON AVENUE	66	41	4			CR	32	2	GLUCH, JOHN L & PATRICIA I
771 CLAWSON AVENUE	32	12	5.01			CR	34	2	TJ-CLAWSON, LLC
775 CLAWSON AVENUE	31	12	3.08			CR	30	2	POWERS, J R SR & POWERS, JOH TRSTES
776 CLAWSON AVENUE	65	40	9			CR	32	2	KOVAL, CHRISTOPHER & COLLEEN
780 CLAWSON AVENUE	65	39	7			CR	32	2	KAUFFMAN, KIRK D & DORIS M
781 CLAWSON AVENUE	31	12	3.09			CR	30	2	POWERS, JR, JOHN R & POWERS, LAUREN
785 CLAWSON AVENUE	31	12	3.06			AG	30	2	POWERS, JOHN R & JOAN T
787 CLAWSON AVENUE	38	12.03	8			AG	30	2	HOLBERT, ROBERT J & GOLDEN, MARY
788 CLAWSON AVENUE	64	38	8.01			CR	32	2	BROGAN, GARY CHARLES; BROGAN, CARMELA
791 CLAWSON AVENUE	38	12.03	7			AG	30	2	WILK, THOMAS E & BARBARA J
794 CLAWSON AVENUE	64	37	8			CR	32	2	MEDINA, ALEJANDRO & VERONICA
795 CLAWSON AVENUE	38	12.03	6			AG	30	2	AMIRZAFARI, KAMBIZ & NANCY A
798 CLAWSON AVENUE	45	13.01	33			CR	29	2	CALIAFORE, MICHAEL & CRUZ, CELESTE
800 CLAWSON AVENUE	45	13.01	32			R1	29	2	SCHNEIDER, EDWARD F & ELAINE M
802 CLAWSON AVENUE	45	13.01	31			R1	29	2	PUZIO, PATRICIA
804 CLAWSON AVENUE	45	13.01	30			R1	29	2	FLAHERTY, AIDA
806 CLAWSON AVENUE	45	13.01	29			R1	29	2	MAEDA, RYOJI & CZUBA, AMY L.
808 CLAWSON AVENUE	45	13.01	28			R1	29	2	SKOCZYLAS, MARCIN & KAROLINA
810 CLAWSON AVENUE	44	13.01	27			R1	29	2	KENNEDY, WILLIAM V & BETTY ANN
813 CLAWSON AVENUE	32	12	3.27			AG	30	2	DUNBAR, PETER A & WINNIE Y
815 CLAWSON AVENUE	31	12	3.03			AG	30	2	TJ-CLAWSON, LLC
817 CLAWSON AVENUE	31	12	3.02			AG	30	2	SULLIVAN, THOMAS M JR & JOYCE
818 CLAWSON AVENUE	47	13.02	16			R1	29	2	KAVANAUGH, DAWN
819 CLAWSON AVENUE	32	12	3.26			AG	30	2	PAOLILLO, MATTHEW & ALYSSA
820 CLAWSON AVENUE	46	13.02	15			R1	29	2	RAMPERTAB, GREGORY
821 CLAWSON AVENUE	32	12	3.25			AG	30	2	PECKENS, KYLE G & CATHERINE D
822 CLAWSON AVENUE	46	13.02	14			R1	29	2	WETTER, MARK A & KELLY J
823 CLAWSON AVENUE	31	12	3.01			AG	30	2	823 CLAWSON AVENUE LLC
824 CLAWSON AVENUE	46	13.02	13			R1	29	2	PATULLO, DENNIS J & JANET M
826 CLAWSON AVENUE	46	13.02	12			R1	29	2	CAULFIELD, YVONNE
827 CLAWSON AVENUE	30	12	1.03			AG	34	2	RUSSO, WILLIAM C II & KAREN L TRTS
828 CLAWSON AVENUE	46	13.02	11			R1	29	2	KNOWLES, JAMES G & JACQUELINE P
829 CLAWSON AVENUE	30	12	1.04			AG	34	2	AMINI, BABACK
830 CLAWSON AVENUE	46	13.02	10			R1	29	2	CONFUORTO, MICHAEL
831 CLAWSON AVENUE	30	12	1.05			AG	34	2	GOLDKLANK, MITCHELL & LORETTA
832 CLAWSON AVENUE	46	13.02	9			R1	29	2	BOUREY, ANDREW & MELANIE
833 CLAWSON AVENUE	30	12	1.06			AG	34	2	SPAGNUOLO, JAY V
835 CLAWSON AVENUE	30	12	1.07			AG	34	2	SCOTT, CINDY R
837 CLAWSON AVENUE	30	12	1.08			AG	34	2	FISCHER, SANDRA K
839 CLAWSON AVENUE	30	12	1.09			AG	34	2	DELUCIA, TIFFANY D & BRIAN A
969 CLAWSON AVENUE	33	12	5.05			CR	34	4A	VALOR FINANCIAL MANAGEMENT CORP
2 CLERICO LANE	892	200.10	4			GC	117	4A	CARRIAGE FARM, LLC
20 CLERICO LANE	894	200.10	16			GC	117	2	ELFO, CAROL A & ELFO, JEFFREY J
40 CLERICO LANE	893	200.10	15.01			GC	117	3A	ELFO, JOAN & ELFO, JOHN
40 CLERICO LANE	894	200.10	15.01	Q0040		GC	117	3B	ELFO, F & J & ELFO, J & S
48 CLERICO LANE	894	200.10	15.02			GC	117	2	KAZAR, DONALD AND ELLEN
50 CLERICO LANE	894	200.10	20.01			GC	117	2	MARINO, JULIE M

Property Location	Page No.	Block No.	Lot No.	Lot Qualifier	Account No.	Zone	Tax Map	Property Class	Name of Owner
60 CLERICO LANE	894	200.10	20			TECD	117	3A	CLERICO FARM, LLC
60 CLERICO LANE	894	200.10	20	Q0025		TECD	117	3B	CLERICO FARM, LLC
2 COLE COURT	893	200.10	14			GC	116	2	TAYLOR BOEHM 2 LLC,
4 COLE COURT	893	200.10	13			GC	116	2	KEATING, KEVIN & WALKER, DANA
6 COLE COURT	893	200.10	12.02			GC	116	2	PETROCK, BONNIE
8 COLE COURT	893	200.10	12.01			GC	116	2	OTERO, JENNY & MATOS, JAIME
1 COLLINS DRIVE	1008	205.11	13			RA	142	2	MUSSO,CHRISTINE M &BENOSKY,STEVEN L
2 COLLINS DRIVE	1013	205.12	1			RA	140	2	TOSTE, PAUL J & PATRICIA A
3 COLLINS DRIVE	1008	205.11	14			RA	142	2	COWAN, JEFFREY A & KELLEY S
4 COLLINS DRIVE	1013	205.12	2			RA	140	2	WILLEY, THOMAS E & LISA A
5 COLLINS DRIVE	1008	205.11	15			RA	142	2	BIANCHINI, ANTHONY & ANA MARIA
6 COLLINS DRIVE	1013	205.12	3			RA	140	2	DUTTA, DEBASHIS & NANDINI
7 COLLINS DRIVE	1008	205.11	16			RA	142	2	JULIAN, SHAUN
8 COLLINS DRIVE	1013	205.12	4			RA	140	2	SUBRAMANIAN, SIVAKUMAR & SRINIVASAN
9 COLLINS DRIVE	1008	205.11	17			RA	142	2	XING, XIUQING
10 COLLINS DRIVE	1013	205.12	5			RA	140	2	BIANCAMANO, JAMES J & SUSANNE
11 COLLINS DRIVE	1008	205.11	18			RA	142	2	HOFFMAN, WILLIAM R & JENNIFER D
13 COLLINS DRIVE	1008	205.11	19			RA	142	2	NALAVADE, SHIRISH & ASHOKKUMAR, R
15 COLLINS DRIVE	1008	205.11	20			RA	142	2	PELLICANE, STEVEN N & CELINA M
16 COLLINS DRIVE	1016	205.13	21			RA	140	2	CACE, PETER & DIANA
17 COLLINS DRIVE	1008	205.11	21			RA	142	2	CASEY, TIMOTHY J & NANCY
18 COLLINS DRIVE	1016	205.13	20			RA	140	2	SI, KUN & PENG, JIANHAO
19 COLLINS DRIVE	1008	205.11	22			RA	142	2	KAPLAN, PAUL & JODI L
20 COLLINS DRIVE	1016	205.13	19			RA	140	2	BAJAJ, RAJIV & NIDHU
21 COLLINS DRIVE	1008	205.11	23			RA	142	2	JOIS, SREENIVASA M & AARTHI
22 COLLINS DRIVE	1016	205.13	18			RA	140	2	ANGELINE, THOMAS M & HILLARY B
23 COLLINS DRIVE	1009	205.11	24			RA	141	2	KASPARECK, JOSEPH M JR & DIANE D
24 COLLINS DRIVE	1016	205.13	17			RA	140	2	KATZELNICK, JEFFREY I & JILL M
25 COLLINS DRIVE	1009	205.11	25			RA	141	2	SANTOLINI, JOHN T & DEBRA A
26 COLLINS DRIVE	1016	205.13	16			RA	140	2	COYLE, TIMOTHY M & SUSAN K
27 COLLINS DRIVE	1009	205.11	26			RA	141	2	CINCA, EDWARD H & JENELLE
28 COLLINS DRIVE	1016	205.13	15			RA	140	2	MAHALSKY, MICHAEL M & VICTORIA M
30 COLLINS DRIVE	1016	205.13	14			RA	140	2	MICHALAK, MARTIN & PATRICIA
32 COLLINS DRIVE	1016	205.13	13			RA	140	2	XUE, JUN & NING LEE
33 COLLINS DRIVE	1019	205.14	18			RA	140	2	EDELSTEIN, MITCHELL L & SARAH C
34 COLLINS DRIVE	1016	205.13	12			RA	140	2	HAMERSKY, CAROL
35 COLLINS DRIVE	1019	205.14	19			RA	140	2	BINDRA, DILBIR S & NIMRATA S
36 COLLINS DRIVE	1015	205.13	11			RA	140	2	TYNAN, KEVIN & ILLYSE
37 COLLINS DRIVE	1019	205.14	20			RA	140	2	CAHILL, THOMAS B & LOIS A
38 COLLINS DRIVE	1015	205.13	10			RA	140	2	SHERER, EDWARD C & AMY N
101 COLUMBIA COMMON	352	151.20	1	C0101		PD	46	2	MORAMARCO, FRANK JR & LISA
102 COLUMBIA COMMON	352	151.20	1	C0102		PD	46	2	VALDIVIA, CORINA N
103 COLUMBIA COMMON	352	151.20	1	C0103		PD	46	2	FALZONE, SCOTT & FELICIA
104 COLUMBIA COMMON	352	151.20	1	C0104		PD	46	2	BRIGGS, SCOTT C & DAWN I
105 COLUMBIA COMMON	352	151.20	1	C0105		PD	46	2	CASSAR, NICOLE
106 COLUMBIA COMMON	352	151.20	1	C0106		PD	46	2	SORENSEN, ERIN M
107 COLUMBIA COMMON	352	151.20	1	C0107		PD	46	2	LIME, KATHY A
108 COLUMBIA COMMON	352	151.20	1	C0108		PD	46	2	FARAH, AVRAHAM & PEGGY ANNE H
201 COLUMBIA COMMON	352	151.20	1	C0201		PD	46	2	NORBURY, ERIN
202 COLUMBIA COMMON	352	151.20	1	C0202		PD	46	2	DESIERTO, RAMON
203 COLUMBIA COMMON	352	151.20	1	C0203		PD	46	2	MELASKY, JOSHUA T M & STIRLING, L M
204 COLUMBIA COMMON	352	151.20	1	C0204		PD	46	2	PEAVEY, HUSSAN & DESPINOS, NATACHA
205 COLUMBIA COMMON	352	151.20	1	C0205		PD	46	2	COLUCCI, RICHARD
206 COLUMBIA COMMON	353	151.20	1	C0206		PD	46	2	STYLES, SUZANNE & DELEHANTY, K.
207 COLUMBIA COMMON	353	151.20	1	C0207		PD	46	2	EVERETT, THOMAS R & KRISTEN M
208 COLUMBIA COMMON	353	151.20	1	C0208		PD	46	2	PEREZ JR, MICHAEL
209 COLUMBIA COMMON	353	151.20	1	C0209		PD	46	2	DI GANCI, TIMOTHY & KELLY, MAUREEN
210 COLUMBIA COMMON	353	151.20	1	C0210		PD	46	2	BRADDY-HALL, SANDRA
301 COLUMBIA COMMON	353	151.20	1	C0301		PD	46	2	MAFFEI, MARYANN
302 COLUMBIA COMMON	353	151.20	1	C0302		PD	46	2	MAGLIULO, ANTHONY
303 COLUMBIA COMMON	353	151.20	1	C0303		PD	46	2	FARRELL, JOSEPH D
304 COLUMBIA COMMON	353	151.20	1	C0304		PD	46	2	NZEKETHA, JOSEPH & MUKUNA,ELIZABETH
305 COLUMBIA COMMON	353	151.20	1	C0305		PD	46	2	SPORMAN, WENDY S
306 COLUMBIA COMMON	353	151.20	1	C0306		PD	46	2	NM ENTERPRISES, LLC
401 COLUMBIA COMMON	353	151.20	1	C0401		PD	46	2	AJERO, JOHN J & WINNIE
402 COLUMBIA COMMON	353	151.20	1	C0402		PD	46	2	ANDERSON, TIMOTHY & ELIZABETH
403 COLUMBIA COMMON	353	151.20	1	C0403		PD	46	2	JACKSON, STEPHEN C

Property Location	Page No.	Block No.	Lot No.	Lot Qualifier	Account No.	Zone	Tax Map	Property Class	Name of Owner
404 COLUMBIA COMMON	354	151.20	1	C0404		PD	46	2	BARBERTI, MARY J
405 COLUMBIA COMMON	354	151.20	1	C0405		PD	46	2	JACKSON, ROBERT
406 COLUMBIA COMMON	354	151.20	1	C0406		PD	46	2	SCARPONI, EVAN & EGGERS, KYLA
407 COLUMBIA COMMON	354	151.20	1	C0407		PD	46	2	PANZANO, NICOLE
408 COLUMBIA COMMON	354	151.20	1	C0408		PD	46	2	BURNS, ROBERT C
409 COLUMBIA COMMON	354	151.20	1	C0409		PD	46	2	BARRIO, JOSEPH ANTHONY
501 COLUMBIA COMMON	354	151.20	1	C0501		PD	46	2	KASHYAP, MAYANK & JARIWALA KINJAL
502 COLUMBIA COMMON	354	151.20	1	C0502		PD	46	2	BOYLAN, WILLIAM H & KATHLEEN
503 COLUMBIA COMMON	354	151.20	1	C0503		PD	46	2	NIENSTEDT, COREY
504 COLUMBIA COMMON	354	151.20	1	C0504		PD	46	2	O'NEIL, DEVAN T & FADDISH, TAMARA M
505 COLUMBIA COMMON	354	151.20	1	C0505		PD	46	2	CUZZOLINO, GREG & YVONNE
506 COLUMBIA COMMON	354	151.20	1	C0506		PD	46	2	LONG, JAMES M JR & BENGIVENGA, J.,
507 COLUMBIA COMMON	354	151.20	1	C0507		PD	46	2	PERETTI, LINDA E
508 COLUMBIA COMMON	354	151.20	1	C0508		PD	46	2	WATSON, BRANDON & HEMAN, KIMBERLI
509 COLUMBIA COMMON	355	151.20	1	C0509		PD	46	2	CANNING, JOHN E JR & STEPHANIE F
510 COLUMBIA COMMON	355	151.20	1	C0510		PD	46	2	AMODIO, MELANIE
CONARD COURT	258	150.03	15.01			R	42	15C	TOWNSHIP OF HILLSBOROUGH
11 CONARD COURT	258	150.03	10			R	42	2	ARRIETA, ANDRES & JACQUELINE
12 CONARD COURT	258	150.03	16			R	42	2	SICA, DANIEL & KRISTLE
13 CONARD COURT	258	150.03	11			R	42	2	JANOS, DAVID B & PATRICIA ANN
14 CONARD COURT	258	150.03	15			R	42	2	SALEM, ANN MARIE
15 CONARD COURT	258	150.03	12			R	42	2	PATEL, BIPINCHANDRA N & BINDU TRUSTE
16 CONARD COURT	258	150.03	14			R	42	2	BRAZILL, JO ANN
17 CONARD COURT	258	150.03	13			R	42	2	SACKEY, SAMUEL & AGYEMAN-SACKEY, S
1 CONLEY DRIVE	1072	207.01	96			R	148	2	GUHL, RODNEY & BARBARA A
3 CONLEY DRIVE	1072	207.01	95			R	148	2	TANCS, LINDA A & PANZARINO, BARRY A
5 CONLEY DRIVE	1071	207.01	94			R	148	2	PROTSENKO, MIKHAIL & ROMANOVA, M
7 CONLEY DRIVE	1071	207.01	93			R	148	2	WOLF, JOHN A & KANDRA L
9 CONLEY DRIVE	1071	207.01	92			R	148	2	AMABLE, ANGELA AGGREY & KWESI
400 CONOVER DRIVE	245	149.14	47			R	38	2	CHATTERJEE, RITWIK & BHATT, N
401 CONOVER DRIVE	222	149.03	72			R	41	2	GILLETTE, GREGORY W & LUZ P
403 CONOVER DRIVE	222	149.03	71			R	41	2	MANCINI, ROBERT & JACQUELINE
405 CONOVER DRIVE	222	149.03	70			R	41	2	RUPAPARA, RAJESHKUMAR
407 CONOVER DRIVE	222	149.03	69			R	41	2	FALTIN, RICHARD & PEGGY
409 CONOVER DRIVE	222	149.03	68			R	41	2	BOLEK, DEREK & ISABELLA WIERDAK-
410 CONOVER DRIVE	240	149.11	24			R	38	2	RUPAPARA, MUKESHBHAI & CHANDRIKA
411 CONOVER DRIVE	222	149.03	67			R	41	2	DEE, DENNIS J. & WAI CHEE
412 CONOVER DRIVE	240	149.11	25			R	38	2	HAIDER, OMAR & SHIRIN, AFROZ
413 CONOVER DRIVE	222	149.03	66			R	41	2	PITTS, ROBERT
414 CONOVER DRIVE	240	149.11	26			R	38	2	JASINA, LEON M & MELANIE
415 CONOVER DRIVE	222	149.03	65			R	41	2	DELLAVENTURA, MICHAEL J & IRENE M
416 CONOVER DRIVE	240	149.11	27			R	38	2	CSEH, JOSEPH R & MICHELE M
417 CONOVER DRIVE	222	149.03	64			R	41	2	YAP, LAMBERTO & MERCEDES
418 CONOVER DRIVE	240	149.11	28			R	38	2	MATRULLI, MARC & ADRIENNE
419 CONOVER DRIVE	221	149.03	63			R	41	2	ANDERSON, WILLIAM J & SIDONA L
420 CONOVER DRIVE	240	149.11	29			R	38	2	GASKO, MICHAEL A, IV & SONIA C
421 CONOVER DRIVE	238	149.10	11			R	41	2	PUCCIARELLO, ROBERT B & JOAN F
422 CONOVER DRIVE	241	149.11	30			R	38	2	MALIK, DINESH & BHATIA, RASHMI
423 CONOVER DRIVE	238	149.10	10			R	41	2	CHAKRAVARTY, DEVRAJ & BANERJEE, S
424 CONOVER DRIVE	241	149.11	31			R	38	2	SIMMONS, DON S & CINDY A
425 CONOVER DRIVE	238	149.10	9			R	41	2	HEFFERNAN, MATTHEW W & KRISTEN R
426 CONOVER DRIVE	241	149.11	32			R	38	2	ALBOUM, COREY S & KAREN M
427 CONOVER DRIVE	237	149.10	8			R	41	2	CHOPRA, RAJESH K & SHRUTEE R
429 CONOVER DRIVE	237	149.10	7			R	41	2	ECKLES, GEORGE A & PENNY J
431 CONOVER DRIVE	237	149.10	6			R	41	2	ALPHAS, LARRY S & STACEY
432 CONOVER DRIVE	246	149.16	2			R	38	2	SEKHAR, CHANDRA & ANITA
433 CONOVER DRIVE	237	149.10	5			R	41	2	TAO, SHIWEI
434 CONOVER DRIVE	246	149.16	3			R	38	2	COLEMAN NALLY, DEBRA J
435 CONOVER DRIVE	237	149.10	4			R	41	2	MULLARKEY, JOHN & LISA
436 CONOVER DRIVE	246	149.16	4			R	38	2	AMANULLAH, SHARIQ & SABNUM
437 CONOVER DRIVE	234	149.08	57			R	39	2	RICCARDI, JOSEPH G & MARY KAY
438 CONOVER DRIVE	246	149.16	5			R	38	2	HUANG, JIE & JUN XING
439 CONOVER DRIVE	234	149.08	58			R	39	2	KARNACHI, ANEES A & PRABHA S
440 CONOVER DRIVE	246	149.16	6			R	38	2	PANDIT, SUMIT & NAYAK, KANIKA
CONOVER DR -OPEN SPACE	234	149.08	61			R	37	1	ROHILL VILLAGE - SEC 4
COOLIDGE AVENUE	119	93	7			I1	17	2	DARABANT, ELAINE M & DARABANT, JOESPH
2001 COOLIDGE AVENUE	119	93.01	2			I1	17	2	TODARO, ANTONIO

Property Location	Page No.	Block No.	Lot No.	Lot Qualifier	Account No.	Zone	Tax Map	Property Class	Name of Owner
1 COOPER PLACE	290	151	13.05			CR	49	2	WALL, JOSEPH L
2 COOPER PLACE	290	151	13.01			CR	49	2	BURKE, VINCENT P & JUDY ANN
3 COOPER PLACE	290	151	13.04			CR	49	2	BLANDINO, FRANK A
4 COOPER PLACE	290	151	13.02			CR	49	2	ABRAHAM, JOERG & CATHERINE BARREK
5 COOPER PLACE	290	151	13.03			CR	49	2	CHEN, KEVIN D & MELISSA M
1 COPE COURT	200	145.08	9			RS	4	2	O'CALLAGHAN, SEAN & MARTHA LYN
2 COPE COURT	200	145.09	2			RS	4	2	FISHER, GEORGE B & KAREN A B-
3 COPE COURT	199	145.08	8			RS	4	2	KODALI, KALYAN P & HARI P
4 COPE COURT	200	145.09	3			RS	4	2	HATHIWALA, HARISH & NIPA
6 COPE COURT	200	145.09	4			RS	4	2	THATHAPPA, THIRU & BHARATHI
8 COPE COURT	200	145.09	5			RS	4	2	BUCH, PARTHIV A & AMY P
10 COPE COURT	200	145.09	6			RS	4	2	LIN, JONATHAN T & NING
12 COPE COURT	200	145.09	7			RS	4	2	KUMAR, SUBRAMANIAN & RAMACHANDRAN K
14 COPE COURT	200	145.09	8			RS	4	2	XANDNAIK, TAPAN & CHITKALA
16 COPE COURT	200	145.09	9			RS	4	2	SONG, GRACE & SONG, J Y & SHIM, J W
18 COPE COURT	200	145.09	10			RS	4	2	STELLHORN, ROBERT A & SANDRA M
20 COPE COURT	200	145.09	11			RS	4	2	SIMON, DARRIN & RAY CORBIN-
22 COPE COURT	200	145.09	12			RS	4	2	PEDLAR, ROBERT J & KRISTINA S
24 COPE COURT	201	145.09	13			RS	4	2	SAMI, ZAHID & SHUGAFTA
26 COPE COURT	201	145.09	14			RS	4	2	LIU, BAOLIAN & KE REN
28 COPE COURT	201	145.09	15			RS	4	2	PATEL, RAKESH & VARSHA
COPE CT -OPEN SPACE	200	145.09	1			RS	4	1	HILLSBOROUGH CHASE HOMEOWNERS ASSOC
1 CORLE PLACE	257	150.03	1			R	42	2	JORGENSEN, JOHN D & CAROL R
3 CORLE PLACE	257	150.03	2			R	42	2	DEPACE, ANTHONY J
4 CORLE PLACE	258	150.03	8			R	42	2	PASCAL, FELIPE & ELENA
5 CORLE PLACE	257	150.03	3			R	42	2	STEIMEL, KIRK R & MARIA F
6 CORLE PLACE	258	150.03	7			R	42	2	BARICELLI, WALTER P & TERESA A
7 CORLE PLACE	258	150.03	4			R	42	2	JAIPAUL, LIZA
8 CORLE PLACE	258	150.03	6			R	42	2	TEEHAN, DENISE & LENZA, VICTOR L
9 CORLE PLACE	258	150.03	5			R	42	2	PARULEKAR, KAMALESH VIJAY & ANUJA
CORNELL TRAIL	985	205.01	4			RA	133	15C	TOWNSHIP OF HILLSBOROUGH
CORNELL TRAIL	994	205.04	8			RA	134	15C	TOWNSHIP OF HILLSBOROUGH
3 CORNELL TRAIL	994	205.04	5			RA	134	2	DUFF, HOWARD & AMY
4 CORNELL TRAIL	985	205.01	2			RA	133	2	JURKOVIC, J A & DONNELLY, B
5 CORNELL TRAIL	994	205.04	6			RA	134	2	PUROHIT, HARSH & ILAXIBEN
6 CORNELL TRAIL	985	205.01	3			RA	133	2	MATTEI, ANTHONY J & NANCY
7 CORNELL TRAIL	994	205.04	7			RA	134	2	POLIZZÍ, SALVATORE R & DONNA M
12 CORNELL TRAIL	985	205.01	5			RA	133	2	CRAIG, KAREN A & PETRUCHA, GEORGE & OLGA
13 CORNELL TRAIL	994	205.04	9			RA	134	2	FRIEDMAN, LEONARD M & TAMARA
14 CORNELL TRAIL	985	205.01	6			RA	133	2	LIU, HAN-TAI
15 CORNELL TRAIL	994	205.04	10			RA	134	2	DE LUCA, ALFRED & DEBRA
16 CORNELL TRAIL	985	205.01	7			RA	133	2	WALSH, WILLIAM R & AMY S
17 CORNELL TRAIL	994	205.04	11			RA	134	2	WANDER, FRANCIS A & LAURA A
18 CORNELL TRAIL	986	205.01	8			RA	133	2	LIN, DAVID T & JEAN F
19 CORNELL TRAIL	994	205.04	12			RA	134	2	TIMKO, TIMOTHY & CATHERINE
20 CORNELL TRAIL	986	205.01	9			RA	133	2	MURPHY, WILLIAM & MELISSA
21 CORNELL TRAIL	994	205.04	13			RA	134	2	BRUNO, NICHOLAS A & KRISTIN
23 CORNELL TRAIL	994	205.04	14			RA	134	2	PECORA, JOSEPH JR & FRANCES
601 CORNWALL COURT	349	151.16	54			R2	47	2	CILOGLU, MEHTAP
602 CORNWALL COURT	348	151.16	53			R2	47	2	COABEY, CHRISTINE B
603 CORNWALL COURT	348	151.16	52			R2	47	2	KERR, LEWIS D
604 CORNWALL COURT	348	151.16	51			R2	47	2	STOKES, SUSAN E
605 CORNWALL COURT	348	151.16	50			R2	47	2	OBROPTA, CHRISTOPHER C
606 CORNWALL COURT	348	151.16	49			R2	47	2	PARK, ERNEST INHO & TINA S
607 CORNWALL COURT	348	151.16	48			R2	47	2	LEPINSKY, JEFFREY A & ADELE M
608 CORNWALL COURT	348	151.16	47			R2	47	2	OBROPTA, KATHLEEN
609 CORNWALL COURT	348	151.16	46			R2	47	2	CAREY, MARION L
610 CORNWALL COURT	348	151.16	45			R2	47	2	SADANA, DISHANK & ANCHALIA, NEHA
611 CORNWALL COURT	348	151.16	44			R2	47	2	ETSE, EMELIA
612 CORNWALL COURT	348	151.16	43			R2	47	2	SHAH, SYED S A & ASMA H
613 CORNWALL COURT	348	151.16	42			R2	47	2	DRABICH, MICHAEL J & JOANNA L
614 CORNWALL COURT	348	151.16	41			R2	47	2	DELACRUZ, NATASHA
615 CORNWALL COURT	348	151.16	40			TC	47	2	LI, RUIZHE
616 CORNWALL COURT	347	151.16	39			R2	47	2	NASCIMENTO, PAUL & ELAINE
617 CORNWALL COURT	347	151.16	38			R2	47	2	KRUSCIAL, FRANK T
618 CORNWALL COURT	347	151.16	37			R2	47	2	GLAZEWSKI, JOSEPH & JENNIFER
619 CORNWALL COURT	347	151.16	36			R2	47	2	WARGO, HELEN

Property Location	Page No.	Block No.	Lot No.	Lot Qualifier	Account No.	Zone	Tax Map	Property Class	Name of Owner
620 CORNWALL COURT	347	151.16	35			R2	47	2	YANCHEK, JOHN
621 CORNWALL COURT	347	151.16	34			R2	47	2	WENDRZYCKI, BRIAN S & ROBERTA G
1 CORONET WAY	470	158	3			CR	55	2	GARCIA, OSWALDO ANTON & ANDREIA
2 CORONET WAY	468	156	28			CR	55	2	POMPARELLI, ROBERT & SUSAN A
3 CORONET WAY	470	158	2			CR	55	2	IACHINI, GREGORY
4 CORONET WAY	467	156	2			CR	55	2	BEKIR, ANNA M & VELIKO
COURTYARD	75	51	4	P0001		02	10	15F	STARBARE ASSOCIATES LP
111 COURTYARD DRIVE	71	51	4	C0111		02	10	4A	SINHA GROUP, LLC
112 COURTYARD DRIVE	71	51	4	C0112		02	10	4A	112 COURTYARD ROAD, LLC
121 COURTYARD DRIVE	71	51	4	C0121		02	10	4A	SINHA GROUP, LLC
122 COURTYARD DRIVE	71	51	4	C0122		02	10	4A	EP COURTYARD HOLDINGS, LLC
211 COURTYARD DRIVE	71	51	4	C0211		02	10	4A	THAPAR MEDICAL GROUP, LLC
212 COURTYARD DRIVE	71	51	4	C0212		02	10	4A	THT, LLC
213 COURTYARD DRIVE	71	51	4	C0213		02	10	4A	THT, LLC
221 COURTYARD DRIVE	71	51	4	C0221		02	10	4A	FAMILY CENTER FOR CHANGE, LLC
222 COURTYARD DRIVE	71	51	4	C0222		02	10	4A	THT, LLC
223 COURTYARD DRIVE	71	51	4	C0223		02	10	4A	CC ARCH, LLC
224 COURTYARD DRIVE	71	51	4	C0224		02	10	4A	CC ARCH, LLC
311 COURTYARD DRIVE	71	51	4	C0311		02	10	4A	OTICON CORP C/O TOTAL HEARING CARE
312 COURTYARD DRIVE	72	51	4	C0312		02	10	4A	RHEA REALTY, LLC
313 COURTYARD DRIVE	72	51	4	C0313		02	10	4A	ZGP, LLC
321 COURTYARD DRIVE	72	51	4	C0321		02	10	4A	OTICON CORP C/O HEARING LIFE
322 COURTYARD DRIVE	72	51	4	C0322		02	10	4A	FRONTIER REALTY HOLDINGS, LLC
323 COURTYARD DRIVE	72	51	4	C0323		02	10	4A	FRONTIER REALTY HOLDINGS, LLC
324 COURTYARD DRIVE	72	51	4	C0324		02	10	4A	PASULA, VENKATESW
411 COURTYARD DRIVE	72	51	4	C0411		02	10	4A	RNR REALTY LLC C/O DIGESTIVE HEALTH
412 COURTYARD DRIVE	72	51	4	C0412		02	10	4A	BUG DOCS INC C/O DIGESTIVE HEALTH
413 COURTYARD DRIVE	72	51	4	C0413		02	10	4A	BUG DOCS INC C/O DIGESTIVE HEALTH
421 COURTYARD DRIVE	72	51	4	C0421		02	10	4A	BRILLIANT, STEPHEN G
422 COURTYARD DRIVE	72	51	4	C0422		02	10	4A	DONNELLAN, JOSEPH
423 COURTYARD DRIVE	72	51	4	C0423		02	10	4A	BRILLIANT, STEPHEN G
424 COURTYARD DRIVE	72	51	4	C0424		02	10	4A	BUG DOCS INC
511 COURTYARD DRIVE	73	51	4	C0511		02	10	4A	MODAGI REAL ESTATE LLC
512 COURTYARD DRIVE	73	51	4	C0512		02	10	4A	MODAGI REAL ESTATE LLC
513 COURTYARD DRIVE	73	51	4	C0513		02	10	4A	MODAGI REAL ESTATE LLC
514 COURTYARD DRIVE	73	51	4	C0514		02	10	4A	MODAGI REAL ESTATE LLC
521 COURTYARD DRIVE	73	51	4	C0521		02	10	4A	MODAGI REAL ESTATE LLC
522 COURTYARD DRIVE	73	51	4	C0522		02	10	4A	MODAGI REAL ESTATE LLC
523 COURTYARD DRIVE	73	51	4	C0523		02	10	4A	MODAGI REAL ESTATE LLC
524 COURTYARD DRIVE	73	51	4	C0524		02	10	4A	MODAGI REAL ESTATE LLC
611 COURTYARD DRIVE	73	51	4	C0611		02	10	4A	ROLBUCH COURTYARDS, LLC
612 COURTYARD DRIVE	73	51	4	C0612		02	10	4A	KROLBUCH COURTYARDS, LLC
613 COURTYARD DRIVE	73	51	4	C0613		02	10	4A	COMPREHENSIVE SVC, LLC
622 COURTYARD DRIVE	73	51	4	C0622		02	10	4A	AMD PROPERTIES, LLC
623 COURTYARD DRIVE	73	51	4	C0623		02	10	4A	AMD PROPERTIES, LLC
624 COURTYARD DRIVE	74	51	4	C0624		02	10	4A	AMD PROPERTIES, LLC
711 COURTYARD DRIVE	74	51	4	C0711		02	10	4A	CHANDRANI REALTY LLC,
712 COURTYARD DRIVE	74	51	4	C0712		02	10	4A	ALLERGY ASTHMA & SIN CTR OF NJ, LLC
713 COURTYARD DRIVE	74	51	4	C0713		02	10	4A	ALLERGY ASTHMA & SIN CTR OF NJ, LLC
721 COURTYARD DRIVE	74	51	4	C0721		02	10	4A	722 COURTYARD DRIVE, LLC
722 COURTYARD DRIVE	74	51	4	C0722		02	10	4A	722 COURTYARD DRIVE, LLC
723 COURTYARD DRIVE	74	51	4	C0723		02	10	4A	722 COURTYARD DRIVE, LLC
724 COURTYARD DRIVE	74	51	4	C0724		02	10	4A	724 COURTYARD DRIVE, LLC
811 COURTYARD DRIVE	74	51	4	C0811		02	10	4A	HILLSBOROUGH FAMILY DENTAL HOLDINGS
812 COURTYARD DRIVE	74	51	4	C0812		02	10	4A	SAANVI PROPERTY MGMT, LLC
813 COURTYARD DRIVE	74	51	4	C0813		02	10	4A	SAANVI PROPERTY MGMT, LLC
821 COURTYARD DRIVE	74	51	4	C0821		02	10	4A	COURTYARD GOLD, LLC
822 COURTYARD DRIVE	74	51	4	C0822		02	10	4A	COURTYARD GOLD, LLC
823 COURTYARD DRIVE	74	51	4	C0823		02	10	4A	COURTYARD GOLD, LLC
824 COURTYARD DRIVE	75	51	4	C0824		02	10	4A	COURTYARD GOLD, LLC
911 COURTYARD DRIVE	75	51	4	C0911		02	10	4A	JUMA PROPERTIES, LLC
912 COURTYARD DRIVE	75	51	4	C0912		02	10	4A	JUMA PROPERTIES, LLC
921 COURTYARD DRIVE	75	51	4	C0921		02	10	4A	JUMA PROPERTIES, LLC
922 COURTYARD DRIVE	75	51	4	C0922		02	10	4A	JUMA PROPERTIES, LLC
1000 COURTYARD DRIVE	75	51	4	C1011		02	10	4A	LCM REALTY, LLC
1 CORY ROAD	184	145	7			RS	6	2	GANDAVABI, BHASKAR & ANURADHA
2 CORY ROAD	185	145	10			RS	6	2	PALAPARTHI, V & BAYYA, K

Property Location	Page No.	Block No.	Lot No.	Lot Qualifier	Account No.	Zone	Tax Map	Property Class	Name of Owner
3 COURY ROAD	184	145	6			RS	6	2	HARRIS, JONATHAN S & GAYLE BETH
4 COURY ROAD	185	145	12			RS	6	2	ROARTY, HUGH & TRACIE
6 COURY ROAD	185	145	13			RS	6	2	HYDZIK, STEPHEN S & CATHERINE A
8 COURY ROAD	185	145	14			RS	6	2	KUMAR, NARENDRA & SINGH, KAVITA
10 COURY ROAD	185	145	15			RS	6	2	NAWAZ, USMAN
12 COURY ROAD	185	145	16			RS	6	2	MARKUS, LILLIAN M & BAMBO, MICHAEL
13 COURY ROAD	188	145	55			RA	6	2	MARONEY, RICHARD A. & ANA G.
14 COURY ROAD	185	145	17			RS	6	2	RICHARD WORKMAN 2021 FAMILY TRUST
16 COURY ROAD	185	145	18			RS	6	2	AUERBACH, MICHAEL D & LISA
3 COVEL DRIVE	1043	205.23	6			RA	137	2	HAUSER, KENNETH T & PAULA
4 COVEL DRIVE	1044	205.24	9			RA	137	2	PABST, JAMES P & KATHRYN A
5 COVEL DRIVE	1043	205.23	5			RA	137	2	JAWORSKI, SCOTT A & NATALIE L
6 COVEL DRIVE	1044	205.24	10			RA	137	2	MIZRACHY, MARC & JENNIFER KMIECZAK-
7 COVEL DRIVE	1043	205.23	4			RA	137	2	GUPTA, MUKESH & MEENA
8 COVEL DRIVE	1044	205.24	11			RA	137	2	BAUM, JOHN A & ANGELA
9 COVEL DRIVE	1043	205.23	3			RA	137	2	MANRIQUE, RAFAEL J & DEBRA S
10 COVEL DRIVE	1044	205.24	12			RA	137	2	MOLZEN, BRADLEY D & IVANA
11 COVEL DRIVE	1043	205.23	2			RA	137	2	BROWN, THERESA G
12 COVEL DRIVE	1044	205.24	13			RA	137	2	CACACE, ROBERT & JOANNE POCCHIA
13 COVEL DRIVE	1043	205.23	1			RA	137	2	CAPONEGRO, JOSEPH M & TIZIANA
401 COVERT COURT	721	175.08	63			R1	97	2	OSSMAN, A GEORGE III & BARBARA A
403 COVERT COURT	721	175.08	62			R1	97	2	GAN, THOMAS E & CAROLYN H
404 COVERT COURT	720	175.08	44			R1	97	2	BORBELY, ANTHONY & ALYSSA
405 COVERT COURT	721	175.08	61			R1	97	2	MURRAY, ERYNN P
406 COVERT COURT	720	175.08	45			R1	97	2	GONZALEZ-LOPEZ, ANGEL J. & ROBLES-C
407 COVERT COURT	721	175.08	60			R1	97	2	LOWENHAUPT, BRUCE A & DOROTHY A
408 COVERT COURT	720	175.08	46			R1	97	2	MILLER,AUDREY J & MILLER, BARBARA J
409 COVERT COURT	721	175.08	59			R1	97	2	AGAMAN, LEANNE M
410 COVERT COURT	720	175.08	47			R1	97	2	VOLKER, CHERYL
411 COVERT COURT	721	175.08	58			R1	97	2	NOBILE, GEORGE A & GUGLIUZZO, L
412 COVERT COURT	720	175.08	48			R1	97	2	IZZO, ANTONIO L & ROSANNE M
413 COVERT COURT	721	175.08	57			R1	97	2	MARANGELLA, JOSEPH J & ALEIDA
414 COVERT COURT	720	175.08	49			R1	97	2	MARTINEZ, ALDO J & SUSAN S TRS
415 COVERT COURT	721	175.08	56			R1	97	2	GALONARDO, GEORGE & LISA
416 COVERT COURT	720	175.08	50			R1	97	2	NAUMOVSKI, SASO & LAURA S
417 COVERT COURT	721	175.08	55			R1	97	2	BRUNO, ROBERT & DIANE M.
418 COVERT COURT	720	175.08	51			R1	97	2	DAVELMAN, LOUIS & SUSAN
420 COVERT COURT	721	175.08	52			R1	97	2	PEARCE, RICHARD A & GLORIA J
422 COVERT COURT	721	175.08	53			R1	97	2	BURMAN, DAVID Y & DIANE M
424 COVERT COURT	721	175.08	54			R1	97	2	ILLEIN, GARY & CHARLOTTE H
2-3 CPL. LANGON WAY	514	163.05	101.01			NARA	89	4A	AMWELL COMMONS URBAN RENEWAL ASSOC
6 CPL. LANGON WAY	481	163.03	1			NARA	89	2	PATEL, CHINTANKUMAR & ISHA
8 CPL. LANGON WAY	481	163.03	2			NARA	89	2	CHUDASAMA, ALPESH & APEXABEN
10 CPL. LANGON WAY	481	163.03	3			NARA	89	2	AUGUSTINE, MRIDUL & VEERAMBULLY, J
12 CPL. LANGON WAY	481	163.03	4			NARA	89	2	GANESAN, KARTIK & LALITHA S.
14 CPL. LANGON WAY	481	163.03	5			NARA	89	2	SHAH, TEJAS & AKRUTI
16 CPL. LANGON WAY	481	163.03	6			NARA	89	2	DHARMALINGAM, THIRUMARAVAN & K.
17 CPL. LANGON WAY	516	163.05	101.24			NARA	89	2	SOMUVEERAPPAN, MANIKANDAN
18 CPL. LANGON WAY	481	163.03	7			NARA	89	2	ZHONG, WEIZHEN
19 CPL. LANGON WAY	516	163.05	101.23			NARA	89	2	SHETTY, PRASHANTH K.S. & BHAKTHAVA
20 CPL. LANGON WAY	481	163.03	8			NARA	89	2	UBEY, VIVEK KUMAR & ABHA
21 CPL. LANGON WAY	516	163.05	101.22			NARA	89	2	NARISSETTY, SRINIVASARAO & PRIYA, L
23 CPL. LANGON WAY	515	163.05	101.21			NARA	89	2	PARIKH, CHINTAN & VALLES, TANYA
25 CPL. LANGON WAY	515	163.05	101.20			NARA	89	2	DESAI, VED & NEHA
27 CPL. LANGON WAY	515	163.05	101.19			NARA	89	2	CHAGANTI, KRISHNA CHAITANYA
29 CPL. LANGON WAY	515	163.05	101.18			NARA	89	2	RAJOOR, MITHUN
31 CPL. LANGON WAY	515	163.05	101.17			NARA	89	2	DAS, ABHRANIL & BISWAS, SHUBHASHREE
33 CPL. LANGON WAY	515	163.05	101.16			NARA	89	2	PATEL, VARDHAMAN A. & MAJETHIA, U
34 CPL. LANGON WAY	515	163.05	101.14			NARA	89	2	KODURI, VENKATA RAYA P. & PALADAGU,
35 CPL. LANGON WAY	515	163.05	101.15			NARA	89	2	CHENG, LONG & YANG, YANG
CRAIG DRIVE	853	194	4			R	79	1	PAVENSKI, HENRY & M
CRAIG DRIVE	854	194	10			R	79	1	PAVENSKI, HENRY
2 CRAIG DRIVE	856	197	2			R	79	2	MOON, DONG H & KIM, ANNE W
3 CRAIG DRIVE	855	196	1			R	79	2	WATRAL, ARTHUR J & GAIL M
6 CRAIG DRIVE	856	197	3			R	79	2	RAMBO, DAVID JR & KEIKO SHIKANAI
7 CRAIG DRIVE	856	196	13			R	79	2	SZARY, PATRICK J & LINDA J
8 CRAIG DRIVE	856	197	4			R	79	2	RENAHAN, JAMES J & ALEXANDRA

Property Location	Page No.	Block No.	Lot No.	Lot Qualifier	Account No.	Zone	Tax Map	Property Class	Name of Owner
12 CRAIG DRIVE	853	194	2			R	79	2	SIRCH, BARBARA A & PFOTZER, BARBARA A
14 CRAIG DRIVE	853	194	3			R	79	2	WILCZEK, JAMES & ROBERTA A
15 CRAIG DRIVE	855	195	7			R	79	2	TORO JR, BENJAMIN & ASHLEY
16 CRAIG DRIVE	854	194	5			R	79	2	MICHAEL F. CINELLI
17 CRAIG DRIVE	855	195	8			R	79	2	APPENZELLER, WILLIAM S & EVELYN F
18 CRAIG DRIVE	854	194	6			R	79	2	HUGHES, CHRISTOPHER JOHN & TERESA M
19 CRAIG DRIVE	855	195	9			R	79	2	POLIZZI, ALBERT F JR & CAROL L
20 CRAIG DRIVE	854	194	7			R	79	2	SHAW, BARBARA J
22 CRAIG DRIVE	854	194	8			R	79	2	DIETRICH, RICHARD M & ROSANNA
23 CRAIG DRIVE	855	195	10			R	79	2	VETRANO, JONATHAN
24 CRAIG DRIVE	854	194	9			R	79	2	PAVENSKI, FLORENCE
1 CRAMMER LANE	306	151.08	1			AH	50	2	MATARAZZO, COSIMO A JR & ANNE
2 CRAMMER LANE	305	151.07	1			AH	50	2	CONNORS, THOMAS H & NANCY A
3 CRAMMER LANE	308	151.08	21			AH	50	2	ONDERKO, DAVID J & BRIDGETTE S
4 CRAMMER LANE	305	151.07	2			AH	50	2	CUARESMA, ALBERT M & SHIRLEY J
5 CRAMMER LANE	308	151.08	20			AH	50	2	STEVENS, ERRICK A & DIANE
6 CRAMMER LANE	305	151.07	3			AH	50	2	ZIEZIULA, MICHAEL G & HEATHER M
7 CRAMMER LANE	308	151.08	19			AH	50	2	HURLEY, CHUCK & TANYA
8 CRAMMER LANE	305	151.07	4			AH	50	2	MAZER, ANDREW & ANNE
9 CRAMMER LANE	308	151.08	18			AH	50	2	PATEL, MEHUL & SHEETAL
10 CRAMMER LANE	305	151.07	5			AH	50	2	CHUNG, HANG-KYU & ET AL
11 CRAMMER LANE	307	151.08	17			AH	50	15F	PRITCHETT, HAROLD L & MARY W
12 CRAMMER LANE	305	151.07	6			AH	50	2	VEKRIS, DEMETRIOS & MALIKA
13 CRAMMER LANE	307	151.08	16			AH	50	2	MATARAZZO, EUGENE & TATMAN, C
14 CRAMMER LANE	305	151.07	7			AH	50	2	CHITTI, AMARNATH & PURNIMA
15 CRAMMER LANE	307	151.08	15			AH	50	2	LEE, YONG MOON & SHIN, SU JUNG
16 CRAMMER LANE	305	151.07	8			AH	50	2	GARACHH, GHANSHYAM & BHAVNA
17 CRAMMER LANE	307	151.08	14			AH	50	2	RAWAT, VINOD SINGH
18 CRAMMER LANE	305	151.07	9			AH	50	2	PATEL, JATIN & SHEFALI
19 CRAMMER LANE	307	151.08	13			AH	50	2	BOON, CHARLES & MARLENE E
20 CRAMMER LANE	305	151.07	10			AH	50	2	TREMPER, ERIKA
21 CRAMMER LANE	307	151.08	12			AH	50	2	ROSSI, DANIEL S & ADRIENNE M
22 CRAMMER LANE	305	151.07	11			AH	50	2	AFFSA, EMIL JR & DIANA DORA
2 CRANBROOK AVENUE	469	157	14			CR	55	2	BARRY, JAMES K
4 CRANBROOK AVENUE	469	157	15			CR	55	2	GILLEECE, JAMES F JR & DANIELLE L
5 CRANBROOK AVENUE	472	159	9			CR	56	2	TROYAN, KATHLEEN
6 CRANBROOK AVENUE	470	157	16			CR	55	2	DEMASI, VINCENT
7 CRANBROOK AVENUE	472	159	8			CR	56	2	BÉRARD, BRUCE F & SUSAN A
8 CRANBROOK AVENUE	470	157	17			CR	55	2	BITTEN, ROBERT M. & SHARON LEE
9 CRANBROOK AVENUE	472	159	7			CR	56	2	BRUSO, JEFFREY E & ALEXANDRA V
10 CRANBROOK AVENUE	470	157	18			CR	55	2	WOJCIECHOWSKI, HENRY JR
11 CRANBROOK AVENUE	472	159	6			CR	56	2	CHURICK, GERALD C & SUSAN
12 CRANBROOK AVENUE	470	157	19			CR	55	2	RINDGEN, ROBERT & MAUREEN
13 CRANBROOK AVENUE	472	159	5			CR	56	2	GONZALES, LEONARD P & MERIDITH L
14 CRANBROOK AVENUE	470	157	20			CR	55	2	JENKINS, WILLIAM & MELISSA
16 CRANBROOK AVENUE	470	157	21			CR	55	2	REED, BARRY & ESMERALDA
17 CRANBROOK AVENUE	471	159	4			CR	56	2	HALL, SPENCER R & ZYDIK GENNIFER R
19 CRANBROOK AVENUE	471	159	3			CR	56	2	RECCHIA, RICHARD & JANE
20 CRANBROOK AVENUE	471	158	8			CR	55	2	GRANADOS-GAMBOA, MARIANO & MIRIAM B
21 CRANBROOK AVENUE	471	159	2			CR	56	2	BARAJAS, MAURICIO & REBECCA
22 CRANBROOK AVENUE	471	158	9			CR	55	2	DRUM, DONNA L & KENNETH W
23 CRANBROOK AVENUE	471	159	1			CR	56	2	PANEK, FRANCIS J & A M
1 CRANE COURT	196	145.04	17			RS	5	2	LI, JINGDONG & ZHANG, YUNQING
2 CRANE COURT	195	145.04	10			RS	5	2	BASHYAM, DAMODARAM & KRISHNA, R.
3 CRANE COURT	196	145.04	16			RS	5	2	SHAH, SANKET & MEGHA
4 CRANE COURT	195	145.04	11			RS	5	2	BOYER, SCOTT M & SUSAN
5 CRANE COURT	196	145.04	15			RS	5	2	SHAH, HEMAL & PRATIKSHA
6 CRANE COURT	195	145.04	12			RS	5	2	GABALE, AHMED & HALWANI, LEILA
7 CRANE COURT	196	145.04	14			RS	5	2	FRANCHINO, ANTHONY J & MIMMA L
8 CRANE COURT	195	145.04	13			RS	5	2	STEWART, ERIN R & CONROY, PATRICK J
3 CRATER ROAD	193	145.03	26			RS	3	2	BATAILLE, WILLIAM E & DEBRA J
2 CRAY COURT	982	204.14	22			R	126	2	GONZALEZ-BOBES, FRANCISCO & FIOR
3 CRAY COURT	982	204.14	17			R	126	2	JACOBS, MARC & MICHELLE
4 CRAY COURT	982	204.14	21			R	126	2	EICK, KEVIN & CHAVA, MANJULA
5 CRAY COURT	982	204.14	18			R	126	2	ERRICO, JAMES & MARY TRUSTEES
6 CRAY COURT	982	204.14	20			R	126	2	WU, YE-DER & SHARLIN
8 CRAY COURT	982	204.14	19			R	126	2	SMITH, JOSEPH A & FERN W

Property Location	Page No.	Block No.	Lot No.	Lot Qualifier	Account No.	Zone	Tax Map	Property Class	Name of Owner
1 CRESTMONT DRIVE	315	151.09	98			AH	50	2	PARMAR, VIRENDER S & RUCHIKA
2 CRESTMONT DRIVE	305	151.06	77			AH	50	2	MAYO, ANTHONY R & RENEE S
3 CRESTMONT DRIVE	315	151.09	99			AH	50	2	NEUBERGER, THEODORE E & KELLY L
5 CRESTMONT DRIVE	315	151.09	100			AH	50	2	PATEL, GAURANGKUMAR & YAMINI
7 CRESTMONT DRIVE	315	151.09	101			AH	50	2	HANLON, LAURA
9 CRESTMONT DRIVE	315	151.09	102			AH	50	2	PETROSINO, JOSEPH A & CAROL GAW
10 CRESTMONT DRIVE	306	151.08	2			AH	50	2	KILAR, MATTHEW L & JENNIFER
11 CRESTMONT DRIVE	315	151.09	103			AH	50	2	SADOWSKI, MARCIN & IWONA
12 CRESTMONT DRIVE	306	151.08	3			AH	50	2	CHAAND, SANJEEV K & KAUR KAMALJIT
13 CRESTMONT DRIVE	315	151.09	104			AH	50	2	BOFFA, PETER J & MICHELE
14 CRESTMONT DRIVE	307	151.08	4			AH	50	2	PONGRAZZI, RICHARD
15 CRESTMONT DRIVE	315	151.09	105			AH	50	15F	KOPAC, ANDREW & NANCY
16 CRESTMONT DRIVE	307	151.08	5			AH	50	2	BASISTA, DAVID A & DONNA S
17 CRESTMONT DRIVE	315	151.09	106			AH	50	2	NOH, JOONGHYUN & LEE, JAYOUNG
18 CRESTMONT DRIVE	307	151.08	6			AH	50	2	HUNG, KEVIN & SWEE KIM
19 CRESTMONT DRIVE	315	151.09	107			AH	50	2	TRAMPE, D MARK & DIANA B
20 CRESTMONT DRIVE	307	151.08	7			AH	50	2	SHAH, RUPAL D & THEYANTHAN-K S B
21 CRESTMONT DRIVE	315	151.09	108			AH	50	2	GUZY, MICHAEL S & SHAWNA M
22 CRESTMONT DRIVE	307	151.08	8			AH	50	2	GRABON, MARK A & DIANE E
23 CRESTMONT DRIVE	316	151.09	109			AH	50	2	CHAE, HANJOO & LEE, EUNJU
24 CRESTMONT DRIVE	307	151.08	9			AH	50	2	COORDS, DONALD P JR & JANIS L
25 CRESTMONT DRIVE	316	151.09	110			AH	50	2	WYSOCKI, EDMUND J & LESLIE A
26 CRESTMONT DRIVE	307	151.08	10			AH	50	2	NAIR, RANJITH & NANCY
27 CRESTMONT DRIVE	316	151.09	111			AH	50	2	CHAN, HUNG SANG & MONICA SUK WA NG
29 CRESTMONT DRIVE	316	151.09	112			AH	50	2	HAND, TARA RENEE & COYLE, MARY ANN
31 CRESTMONT DRIVE	316	151.09	113			AH	50	2	WATTS, ZACHARY & PETRUZZI, MICHEL
33 CRESTMONT DRIVE	316	151.09	114			AH	50	2	CARROLL, THOMAS & LISCIK, MELISSA
1 CRESTWOOD AVENUE	469	157	11			CR	55	2	MC NALLY, JOHN S & MARIA T
2 CRESTWOOD AVENUE	468	156	18			CR	55	2	BALL, ALFRED L & ANGELA M
4 CRESTWOOD AVENUE	468	156	19			CR	55	2	JENSEN, RICHARD B & MARGARET V
5 CRESTWOOD AVENUE	469	157	10			CR	55	2	VRZAL, KENNETH J & BONNIE
6 CRESTWOOD AVENUE	468	156	20			CR	55	2	BRUECHER, DOROTHY
7 CRESTWOOD AVENUE	469	157	9			CR	55	2	KOTENKO, PETER
8 CRESTWOOD AVENUE	468	156	21			CR	55	2	GRIFFIN, MICHAEL & ROBYN
9 CRESTWOOD AVENUE	469	157	8			CR	55	2	FITCH, MICHAEL F & MEGAN
10 CRESTWOOD AVENUE	468	156	22			CR	55	2	SALVACION, CHRISTIAN & MARY ROSE
11 CRESTWOOD AVENUE	469	157	7			CR	55	2	WESTOVER, CARL & MCGARRY-WESTOVER L
12 CRESTWOOD AVENUE	468	156	23			CR	55	2	BAEZ, MARY LOU
13 CRESTWOOD AVENUE	469	157	6			CR	55	2	MACIAGA, JERZY
14 CRESTWOOD AVENUE	468	156	24			CR	55	2	RADECKI, CAROLINA
15 CRESTWOOD AVENUE	469	157	5			CR	55	2	GOOD, ROBERT L & WENDY L
16 CRESTWOOD AVENUE	468	156	25			CR	55	2	ARMENTI, JOHN A
17 CRESTWOOD AVENUE	469	157	4			CR	55	2	BROZON, ROBERT A & JENNIFER L
18 CRESTWOOD AVENUE	468	156	26			CR	55	2	CAPUTO, NICHOLAS A & GINA G
19 CRESTWOOD AVENUE	469	157	3			CR	55	2	PIELECK, FRANCES M
20 CRESTWOOD AVENUE	468	156	27			CR	55	2	UPADHYAY, JANAK M & CHANDNI
21 CRESTWOOD AVENUE	469	157	2			CR	55	2	DIBARTOLOMEO, MARC & GRACE
22 CRESTWOOD AVENUE	470	158	4			CR	55	2	SUDO, KENICHI & GABRIELLE
23 CRESTWOOD AVENUE	468	157	1			CR	55	2	GIARETTA, GARY & LINDA
24 CRESTWOOD AVENUE	470	158	5			CR	55	2	SOYAL, AYSEQL
26 CRESTWOOD AVENUE	470	158	6			CR	55	2	AUERBACH, MICHAEL & LISA
27 CRESTWOOD AVENUE	470	157	22			CR	55	2	GOLUBIEWSKI, ERICA
28 CRESTWOOD AVENUE	470	158	7			CR	55	2	STRYKER, SHANE D & SARAH
57 CRICKHOLLOW COURT	780	178.01	47			R2	103	2	LAURITZEN, NELS
59 CRICKHOLLOW COURT	780	178.01	48			R2	103	2	DAVIES, FATMATA
61 CRICKHOLLOW COURT	780	178.01	49			R2	103	2	SHARMA, UPASANA
63 CRICKHOLLOW COURT	780	178.01	50			R2	103	2	MURPHY, BARBARA
65 CRICKHOLLOW COURT	780	178.01	51			R2	103	2	HART, BETTY T
67 CRICKHOLLOW COURT	780	178.01	52			R2	103	2	VIOLA, STEPHANIE
69 CRICKHOLLOW COURT	780	178.01	53			R2	103	2	ZHAO, QI
71 CRICKHOLLOW COURT	780	178.01	54			R2	103	2	FOGARTY, BARBARA A
73 CRICKHOLLOW COURT	780	178.01	55			R2	103	2	BENSON, ALLISON & KIRK
75 CRICKHOLLOW COURT	780	178.01	56			R2	103	2	FERINA, KATHRYN, TRUSTEE
77 CRICKHOLLOW COURT	780	178.01	57			R2	103	2	HUGUENEL, JEAN
79 CRICKHOLLOW COURT	780	178.01	58			R2	103	2	CONNELLY, JUDITH K
81 CRICKHOLLOW COURT	780	178.01	59			R2	103	2	SANTISI, MATTHEW & ZAIENS, E A
83 CRICKHOLLOW COURT	780	178.01	60			R2	103	2	MALASZÉWSKA, AGNIESZKA M

Property Location	Page No.	Block No.	Lot No.	Lot Qualifier	Account No.	Zone	Tax Map	Property Class	Name of Owner
85 CRICKHOLLOW COURT	781	178.01	61			R2	103	2	MANGIERI, HALEY ANN & SCOTT GARRETT
87 CRICKHOLLOW COURT	781	178.01	62			R2	103	2	SMILOWITZ, JEFFREY & MARGARET M
89 CRICKHOLLOW COURT	781	178.01	63			R2	103	2	CESARE, SAMUEL
91 CRICKHOLLOW COURT	781	178.01	64			R2	103	2	PINO, MICHAEL A & WENDY E
93 CRICKHOLLOW COURT	781	178.01	65			R2	103	2	POLNASEK, MICHAEL
95 CRICKHOLLOW COURT	781	178.01	66			R2	103	2	FINDLEY, GLENN & RADOMSKI, LAURA
97 CRICKHOLLOW COURT	781	178.01	67			R2	103	2	CAMPBELL, MARY
99 CRICKHOLLOW COURT	781	178.01	68			R2	103	2	SHAH, JINAL & JIANG, JIAHUA
101 CRICKHOLLOW COURT	781	178.01	69			R2	103	2	VANCE, KAREN L
103 CRICKHOLLOW COURT	781	178.01	70			R2	103	2	BOTTONE, KRISTINA & GUERCIO, S.
105 CRICKHOLLOW COURT	781	178.01	71			R2	103	2	GOURNANI, VENKAT & SUKANYA ET AL
2901 CROMWELL COURT	492	163.04	100	C2901		PD	86	2	LING, CHERN-TAIN & CHEAU-CHYN TRSTS
2902 CROMWELL COURT	492	163.04	100	C2902		PD	86	2	PANDYA, SONAL
2903 CROMWELL COURT	492	163.04	100	C2903		PD	86	2	METZ, HENRY F & MAIRA C
2904 CROMWELL COURT	492	163.04	100	C2904		PD	86	2	DI MAURO, ANTHONY
2905 CROMWELL COURT	492	163.04	100	C2905		PD	86	2	HASANOVIC, SENAID & CAZIBA
2906 CROMWELL COURT	492	163.04	100	C2906		PD	86	2	HUSKIC, CAZIM & GORDANA
3001 CROMWELL COURT	493	163.04	100	C3001		PD	86	2	CHABARI, KAREN K
3002 CROMWELL COURT	493	163.04	100	C3002		PD	86	2	KISSELL, JOHN A III & NANCY J
3003 CROMWELL COURT	493	163.04	100	C3003		PD	86	2	MCNERNEY, MICHAEL J
3004 CROMWELL COURT	493	163.04	100	C3004		PD	86	2	DIAZ, LILLIAN
3005 CROMWELL COURT	493	163.04	100	C3005		PD	86	2	GIANINO, CHRISTINE
3006 CROMWELL COURT	493	163.04	100	C3006		PD	86	2	MORAN, TARA
3007 CROMWELL COURT	493	163.04	100	C3007		PD	86	2	SINGH, TEJINDER & HARMINDER
3008 CROMWELL COURT	493	163.04	100	C3008		PD	86	2	MAZERKVECH, EDWARD
3011 CROMWELL COURT	493	163.04	100	C3011		PD	86	2	KUBILUS, ALBERT
3012 CROMWELL COURT	493	163.04	100	C3012		PD	86	2	DUDAKA, SHYAM SUNDAR & KARUNA
3013 CROMWELL COURT	493	163.04	100	C3013		PD	86	2	PATEL, ALPA & NILESH
3014 CROMWELL COURT	493	163.04	100	C3014		PD	86	2	DZVILESKI, TED S TRUSTEE
3015 CROMWELL COURT	493	163.04	100	C3015		PD	86	2	SABATINI, JORGE L & SILVIA
3016 CROMWELL COURT	493	163.04	100	C3016		PD	86	2	CONFORTI, JACQUELYN
3101 CROMWELL COURT	494	163.04	100	C3101		PD	86	2	PERRINE, DAVID
3102 CROMWELL COURT	494	163.04	100	C3102		PD	86	2	ROSATO, PETER C
3103 CROMWELL COURT	494	163.04	100	C3103		PD	86	2	VARJU, DIANE P
3104 CROMWELL COURT	494	163.04	100	C3104		PD	86	2	CHEN, HAO
3105 CROMWELL COURT	494	163.04	100	C3105		PD	86	2	LAICO, MICHAEL J
3106 CROMWELL COURT	494	163.04	100	C3106		PD	86	2	PAVENSKI, JAMES
3107 CROMWELL COURT	494	163.04	100	C3107		PD	86	2	KOPPA, SCOTT D & KAREN L
3108 CROMWELL COURT	494	163.04	100	C3108		PD	86	2	KRIDAN INVESTMENTS, LLC
3111 CROMWELL COURT	494	163.04	100	C3111		PD	86	2	PFITZENMAYER, KATHLEEN
3112 CROMWELL COURT	494	163.04	100	C3112		PD	86	2	GREENSTEIN, LINDA
3113 CROMWELL COURT	494	163.04	100	C3113		PD	86	2	MALIK, DILSHAD & CHAUDHRY, SAJIDA
3114 CROMWELL COURT	494	163.04	100	C3114		PD	86	2	LAZORCHAK, KATHLEEN
3115 CROMWELL COURT	494	163.04	100	C3115		PD	86	2	BARДАР, DANIEL G
3116 CROMWELL COURT	494	163.04	100	C3116		PD	86	2	WEISLO, EDWARD, JR
3117 CROMWELL COURT	495	163.04	100	C3117		PD	86	2	RIOS, JUAN C
3118 CROMWELL COURT	495	163.04	100	C3118		PD	86	2	PARIKH REAL ESTATE NORTHEAST, LLC
3 CROWEL ROAD	316	151.09	118			AH	50	2	POLINSKI, TRACY ANN & BRAD
4 CROWEL ROAD	326	151.10	15			AH	50	2	GIAMMANCO, CIRO
5 CROWEL ROAD	316	151.09	119			AH	50	2	CREELMAN, HEATHER D & MARK TRUSTEES
6 CROWEL ROAD	326	151.10	16			AH	50	2	LEE, YUNG RAE & SARAH BORGSTROM
7 CROWEL ROAD	316	151.09	120			AH	50	2	BRONFELD, JUSTIN T & AIMEE T
8 CROWEL ROAD	326	151.10	17			AH	50	2	HRISTOV, TSVETAN & KRASIMIRA
9 CROWEL ROAD	316	151.09	121			AH	50	2	CICCONE, DENISE P
10 CROWEL ROAD	326	151.10	18			AH	50	2	GRESH, JEFFREY J & TERESA A
11 CROWEL ROAD	316	151.09	122			AH	50	2	MC GANN, LEO & ELENA
12 CROWEL ROAD	326	151.10	19			AH	50	2	KIKTA, KEVIN J
13 CROWEL ROAD	317	151.09	123			AH	50	2	BHANOSE, AMIT
14 CROWEL ROAD	326	151.10	20			AH	50	2	MANGEL, HOWARD R & CYNTHIA L
15 CROWEL ROAD	317	151.09	124			AH	50	2	VAN, SOONG-LING & JUIFEI
16 CROWEL ROAD	326	151.10	21			AH	50	2	CHALIL, RAKHEESH & KARUNAKARAN J T
17 CROWEL ROAD	317	151.09	125			AH	50	1	TRAMPE, D MARK & DIANE B
18 CROWEL ROAD	327	151.10	22			AH	50	2	DOMINIQUE, GEORGE & MARTHA
19 CROWEL ROAD	317	151.09	126			AH	50	2	CHAPMAN, MICHAEL & MONICA
20 CROWEL ROAD	327	151.10	23			AH	50	2	KREMPASKY, STEVEN E & DAWN E
21 CROWEL ROAD	317	151.09	127			AH	50	2	SHETTY, SATHYANARAYAN & SAVITA
22 CROWEL ROAD	327	151.10	24			AH	50	2	DHOLAKLYA, SANJAY & GANDHI, JINAL

Property Location	Page No.	Block No.	Lot No.	Lot Qualifier	Account No.	Zone	Tax Map	Property Class	Name of Owner
23 CROWEL ROAD	317	151.09	128			AH	50	2	MORRISON, GARY P & JOSEPHINE J
24 CROWEL ROAD	327	151.10	25			AH	50	2	AROKIASWAMY, CHARLES & LAKCHOUMI
25 CROWEL ROAD	317	151.09	129			AH	50	2	PARK, JAMES & ANNA YANG
26 CROWEL ROAD	327	151.10	26			AH	50	2	LAUDATI, THOMAS J JR & JULIANNA
27 CROWEL ROAD	317	151.09	130			AH	50	2	PARVATRAO, KIRAN & SHAILA
28 CROWEL ROAD	325	151.10	1			AH	50	2	TROZZO, LAWRENCE P
29 CROWEL ROAD	317	151.09	131			AH	50	2	DESHPANDE, KIRAN A & MEENAL K
31 CROWEL ROAD	317	151.09	132			AH	50	2	ZHANG, WEIHUA & BOQING WANG
33 CROWEL ROAD	317	151.09	133			AH	50	2	ZEAMURU, BERHANE T & DAWIT, MERON
35 CROWEL ROAD	317	151.09	134			AH	50	2	ANTONOFF, NOAH & ANDREA
37 CROWEL ROAD	317	151.09	135			AH	50	2	BARKER, HOPE
39 CROWEL ROAD	317	151.09	136			AH	50	2	MAIO, ANDREA M & JUAN D BURON
41 CROWEL ROAD	318	151.09	137			AH	50	2	HAMON, EDGAR & ANGEL, MARITZA
2 CRUSER COURT	198	145.06	9			RS	5	2	KUCHIPUDI, SOLOMON S & ESTHER S
4 CRUSER COURT	198	145.06	10			RS	5	2	DONTABHAKTUNI, ARUNA & SOMDIP DATTA
1 CUMBERLAND ROAD	477	162	18			CR	56	2	SANTONASTASO, VINCENT
2 CUMBERLAND ROAD	476	161	17			CR	56	2	BASTAN, WILLIAM & FORTUNATO, L.,
3 CUMBERLAND ROAD	477	162	17			CR	56	2	LA BRACIO, MARK A
4 CUMBERLAND ROAD	476	161	18			CR	56	2	FADDISH, J A JR & CHERYL A
5 CUMBERLAND ROAD	477	162	16			CR	56	2	SALOTTI, DENNIS J & MEGHAN C
6 CUMBERLAND ROAD	476	161	19			CR	56	2	SMYRSKI, CATHERINE E
7 CUMBERLAND ROAD	477	162	15			CR	56	2	WAGNER, JOSEPH E & PATRICIA I
8 CUMBERLAND ROAD	474	161	1			CR	56	2	ROMAN, MARGARET
9 CUMBERLAND ROAD	477	162	14			CR	56	2	KOKINDA, SIMON G & ELAINE G
1 D'ALTRUI DRIVE	1007	205.10	27			RA	131	2	REALBUTO, RICHARD MARK & ANNAMARIA
2 D'ALTRUI DRIVE	1032	205.17	12			RA	131	2	KEITH, MICHAEL F & CATERINA S
3 D'ALTRUI DRIVE	1007	205.10	26			RA	131	2	SARGIOTTO, PASQUALE & PAOLA A
4 D'ALTRUI DRIVE	1032	205.17	11			RA	131	2	SU, YONGCHAO
5 D'ALTRUI DRIVE	1007	205.10	25			RA	131	2	FARI, GABOR & GABRIELLE E
6 D'ALTRUI DRIVE	1032	205.17	10			RA	131	2	YANG, WEN-JUNG & CHIU-CHIN
7 D'ALTRUI DRIVE	1007	205.10	24			RA	131	2	GUY, ANGELA
8 D'ALTRUI DRIVE	1032	205.17	9			RA	131	2	BUDIS, JOHN G & JORDAN R
9 D'ALTRUI DRIVE	1007	205.10	23			RA	131	2	BROZAS, WILLIAM V & SUSAN M
11 D'ALTRUI DRIVE	1006	205.10	22			RA	131	2	MARCSISIN, JOHN F & VICTORIA S
13 D'ALTRUI DRIVE	1006	205.10	21			RA	131	2	SKIKUS, JOHN & SHERRY
15 D'ALTRUI DRIVE	1006	205.10	20			RA	131	2	SUDOL, TODD & KRISTEN
17 D'ALTRUI DRIVE	1006	205.10	19			RA	131	2	BLANCHFIELD, KEVIN J & GERALDINE P
23 D'ALTRUI DRIVE	1006	205.10	18			RA	131	2	MURTAZA, SYED M. & SUMBUL, SUMERA
24 D'ALTRUI DRIVE	1031	205.17	3			RA	131	2	SINGH, JASVINDER & NANDINI P
25 D'ALTRUI DRIVE	1006	205.10	17			RA	131	2	GUIDI, PIER V & PATRICIA A TRUSTEES
26 D'ALTRUI DRIVE	1031	205.17	2			RA	131	2	BAYDAR, KEVIN & SUSAN
28 D'ALTRUI DRIVE	1031	205.17	1			RA	131	2	FERRAZZA, DAVID & JENNIFER
1 DANBURY COURT	738	175.17	15.05			R	94	2	ATHWAL, HARNEK S & NARINDER D
2 DANBURY COURT	738	175.17	15.01			R	94	2	PATEL, RAJESH D & TANUJA
3 DANBURY COURT	738	175.17	15.04			R	94	2	BHATTI, NILESH S & PARUL N
4 DANBURY COURT	738	175.17	15.02			R	94	2	ZAIDI, SYED FAISAL & UME FARWA
6 DANBURY COURT	738	175.17	15.03			R	94	2	BAKHRU, PRASHANT & RITIKA
2 DANIEL DRIVE	902	203.01	7			R	159	2	LO GIUDICE, DEREK
3 DANIEL DRIVE	903	203.02	10			R	159	2	MELFI, ANTHONY & CATHERINE
4 DANIEL DRIVE	902	203.01	8			R	159	2	FITZGERALD, LORI
5 DANIEL DRIVE	903	203.02	9			R	159	2	BURSTEIN, RONALD & DIANE
6 DANIEL DRIVE	902	203.01	9			R	159	2	ALBIN, ROBERT L & SHARI
7 DANIEL DRIVE	903	203.02	8			R	159	2	LAESSIG, ANDREW & DONNA
8 DANIEL DRIVE	902	203.01	10			R	159	2	DIGRICOLI, ANTHONY P & RENEE
9 DANIEL DRIVE	903	203.02	7			R	159	2	BUCKLAND, RYAN
10 DANIEL DRIVE	902	203.01	11			R	159	2	MODI, HARSHAD S & HEMA H
11 DANIEL DRIVE	903	203.02	6			R	159	2	MC PARTLAND, DANIEL & KAREN
12 DANIEL DRIVE	902	203.01	12			R	159	2	GOLDSTEIN, PAUL K & MERYL E
13 DANIEL DRIVE	903	203.02	5			R	159	2	FINGERHUT, ANDREW M & DEBORAH B
14 DANIEL DRIVE	902	203.01	13			R	159	2	TACCARINO, JOHN S & KIMBERLY
15 DANIEL DRIVE	903	203.02	4			R	159	2	PERSILY, DAVID M & AMY T
16 DANIEL DRIVE	902	203.01	14			R	159	2	PATEL, ANKIT & SWATI
17 DANIEL DRIVE	902	203.02	3			R	159	2	BRIGANTE, MICHAEL T & JILL
18 DANIEL DRIVE	902	203.01	15			R	159	2	DANIEL, CHRISTOPHER D & DEBORAH C
19 DANIEL DRIVE	902	203.02	2			R	159	2	DI IORIO, NICHOLAS J & SUZY L
20 DANIEL DRIVE	902	203.01	16			R	159	2	ALMAGOR, DANIEL & REVITAL
22 DANIEL DRIVE	902	203.01	17			R	159	2	WESTREICH, ALLAN H & DAWN A K

Property Location	Page No.	Block No.	Lot No.	Lot Qualifier	Account No.	Zone	Tax Map	Property Class	Name of Owner
DANLEY LANE	708	175.04	47.01			R1	95	1	BORRELL,FC&M C/O BORRELL & RISO LLP
605 DANLEY LANE	709	175.05	21			R1	95	2	AMODIO, AMANDA & FISCHER, MATTHEW
610 DANLEY LANE	708	175.04	31			R1	95	2	PATEL, GAURANG & FALGUNI
613 DANLEY LANE	709	175.05	20			R1	95	2	POTANIN, ANDREI & EKATERINA M
616 DANLEY LANE	708	175.04	32			R1	95	2	STOLLERY, TIMOTHY J & LEVEY, KAREN
619 DANLEY LANE	709	175.05	19			R1	95	2	CROUTHAMEL, BRIAN & KELLY
622 DANLEY LANE	708	175.04	33			R1	95	2	BHAGAT, PRATIKBHAI M & SHREYULBEN
623 DANLEY LANE	709	175.05	18			R1	95	2	DI PALMA, JOHN & MARY
624 DANLEY LANE	706	175.04	2			R1	96	2	CHAPURAN, THOMAS E & MAUREEN E
625 DANLEY LANE	709	175.05	14			R1	96	2	PASSALACQUA, PIETRO & LISA
626 DANLEY LANE	706	175.04	3			R1	96	2	GARB, STEPHEN M & LISA E
627 DANLEY LANE	709	175.05	13			R1	96	2	MCKELVEY, THOMAS & SHERRI
628 DANLEY LANE	706	175.04	4			R1	96	2	HESTHAG, KENNETH E & PATRICE L
630 DANLEY LANE	706	175.04	5			R1	96	2	CHI, SEAN C & JUNG, YOUNG E
200 DAVAL ROAD	683	174.01	1			R	180	2	SAMPATHKUMAR, R & RAMACHANDRAN, J
201 DAVAL ROAD	691	174.04	73			R	180	2	TODD, HELENE
202 DAVAL ROAD	683	174.01	2			R	180	2	WILLIAMS, MARTIN J & VIRGINIA G
203 DAVAL ROAD	691	174.04	74			R	180	2	VERSACI, FEDERICK B & MARY BETH
204 DAVAL ROAD	684	174.01	3			R	180	2	BHAVSAR, JAPUN & MEGHAVI
205 DAVAL ROAD	691	174.04	75			R	180	2	RANTE, ARIEL & CORPUZ, JOYCE
206 DAVAL ROAD	684	174.01	4			R	180	2	KENNEDY, SANDRA
207 DAVAL ROAD	691	174.04	76			R	180	2	CHO, PATRICK & KIM, HYEYUN
209 DAVAL ROAD	691	174.04	77			R	180	2	VERNOIA, MICHAEL F JR & ANN K
211 DAVAL ROAD	691	174.04	78			R	180	2	AGARWAL, RAHUL & JYOTI
213 DAVAL ROAD	691	174.04	79			R	180	2	SPRAGUE, VIRGINIA
215 DAVAL ROAD	691	174.04	80			R	180	2	MURPHY, ROBERT M & VICTORIA T
217 DAVAL ROAD	691	174.04	81			R	180	2	FODOR, ALPAR & ZOMBORI MARGARET
219 DAVAL ROAD	691	174.04	82			R	180	2	CONROY, CHRISTOPHER D & ANNETTE
221 DAVAL ROAD	691	174.04	83			R	180	2	JENSEN, BIRTHE
223 DAVAL ROAD	691	174.04	85			R	180	2	ADAMUSTK, LISA C. & JOHN T., TRSTS
225 DAVAL ROAD	692	174.04	86			R	180	2	ANERELLA, DRAGANA
227 DAVAL ROAD	692	174.04	87			R	180	2	RICCARDO, JASON & EILEEN
229 DAVAL ROAD	692	174.04	88			R	180	2	RIVAS, DILIA M
DAVAL RD - OPEN SPACE	691	174.04	84			R	180	15C	TOWNSHIP OF HILLSBOROUGH
1 DAVENPORT WAY	1082	207.03	4			RA	145	2	GERACI, GAETANO F & ANDRES J
3 DAVENPORT WAY	1082	207.03	5			RA	145	2	BAUMAN, MICHELLE
4 DAVENPORT WAY	1080	207.02	61			RA	145	2	COSTELLO, JEFFREY C & KARI L
5 DAVENPORT WAY	1083	207.03	6			RA	145	2	CUNNINGHAM, CHARLES & LEE, LINDA
6 DAVENPORT WAY	1080	207.02	62			RA	145	2	SCHMITT, KEVIN R & CATHERINE K
7 DAVENPORT WAY	1083	207.03	7			RA	145	2	GRUBB, DANIEL G & LINDA K
8 DAVENPORT WAY	1080	207.02	63			RA	145	2	DEZIC, MICHAEL & JOANN
9 DAVENPORT WAY	1083	207.03	8			RA	145	2	SANDHU, MANINDERJIT & PRABHJOT K.
10 DAVENPORT WAY	1081	207.02	64			RA	145	2	VERA, FERNANDO ALONSO & PATRICIA A
11 DAVENPORT WAY	1083	207.03	9			RA	145	2	ESPEJO, DARWIN & ROSA
12 DAVENPORT WAY	1081	207.02	65			RA	145	2	NANDRA, SHANGAR S & JASBIR K
13 DAVENPORT WAY	1083	207.03	10			RA	145	2	TAVARES, AVELINO & MARIA
14 DAVENPORT WAY	1081	207.02	66			RA	145	2	DEARDORFF, FRANK II & RENEE K
15 DAVENPORT WAY	1083	207.03	11			RA	145	2	MALON, L & LOMBARDI, K
16 DAVENPORT WAY	1081	207.02	67			RA	145	2	JOLLIFFE, WAYNE A & LINDA K
17 DAVENPORT WAY	1083	207.03	12			RA	145	2	KING, RICHARD H. & JENNIFER L.
18 DAVENPORT WAY	1081	207.02	68			RA	145	2	MALHOTRA, MOHIT & AMISHA
19 DAVENPORT WAY	1083	207.03	13			RA	145	2	AHMED, MUNIR & SAJIDA
20 DAVENPORT WAY	1081	207.02	69			RA	145	2	REED, TERRY P & HELEN M
21 DAVENPORT WAY	1083	207.03	14			RA	145	2	PATEL, DIPEN & BHAVITA
22 DAVENPORT WAY	1081	207.02	70			RA	145	2	SALONNA, GIUSEPPE JR & ROBYN L
23 DAVENPORT WAY	1082	207.02	83			RA	145	2	PARIKH, JITEN V & BHAVNA
24 DAVENPORT WAY	1081	207.02	71			RA	145	2	FRANCFORT, GREGORY P & PATRICIA A
25 DAVENPORT WAY	1082	207.02	82			RA	145	2	CZIPO, JOSEPH P & LINDA M
26 DAVENPORT WAY	1081	207.02	72			RA	145	2	PATEL, NIRAJ & BINDI
27 DAVENPORT WAY	1082	207.02	81			RA	145	2	PATEL, SHEEL
28 DAVENPORT WAY	1081	207.02	73			RA	145	2	VERGHESE, BABU
29 DAVENPORT WAY	1082	207.02	80			RA	145	2	EVANS, HELEN L & RICHARD A
30 DAVENPORT WAY	1081	207.02	74			RA	145	2	RHEE, SEUNG J & EUN H
31 DAVENPORT WAY	1082	207.02	79			RA	145	2	DI LEO, ROBERT
32 DAVENPORT WAY	1081	207.02	75			RA	145	2	ELKHOLY, EMIR & ALHELAWA, DINA
33 DAVENPORT WAY	1082	207.02	78			RA	145	2	LOUIE, JOHN W & NANCY TRUSTEES
35 DAVENPORT WAY	1081	207.02	77			RA	145	2	LI,YUAN & PENG

Property Location	Page No.	Block No.	Lot No.	Lot Qualifier	Account No.	Zone	Tax Map	Property Class	Name of Owner
37 DAVENPORT WAY	1081	207.02	76			RA	145	2	RAO, GOVI & GEETA
1 DAVIDS LANE	655	171	67			MZ	172	2	DE SANTO, AMY D & GREEN, BRAD M
2 DAVIDS LANE	660	171	117			MZ	171	2	WINTERS, NEAL & FREDERICKS JANET L
3 DAVIDS LANE	659	171	109			MZ	172	2	GLASS, RICHARD & AMY
4 DAVIDS LANE	660	171	115			MZ	171	2	PRESTON, FRANCINE & YEARICK, MARK
5 DAVIDS LANE	659	171	110			MZ	172	2	CIBULSKIS, ROBERT & KATHLEEN C
6 DAVIDS LANE	660	171	112.02			MZ	171	3A	SMITH, GREGORY D & MOIRA A
6 DAVIDS LANE	660	171	112.02	Q0539		MZ	171	3B	SMITH, GREGORY D & MOIRA A
7 DAVIDS LANE	659	171	111			MZ	172	2	QUABECK, G P & QUABECK, K R ET AL
9 DAVIDS LANE	660	171	113			MZ	172	2	KOZARSKI, EDWARD J & KAREN KAEN
DAVIDS LN - OPEN SPACE	659	171	112.01			MZ	172	15C	TOWNSHIP OF HILLSBOROUGH
DAVIDS LN - OPEN SPACE	660	171	112.03			MZ	171	15C	COUNTY OF SOMERSET
1 DAVIS CLOSE	283	151	12.29			R1	49	2	RAJE, SACHIN & SANGEETA S
2 DAVIS CLOSE	283	151	12.33			R1	49	2	KHARGE, PRIYAL & ANGANA
3 DAVIS CLOSE	283	151	12.30			R1	49	2	KLEIN, MARK A & DIANE M P
4 DAVIS CLOSE	283	151	12.32			R1	49	2	GROTE, PAUL B & LORRAINE M
5 DAVIS CLOSE	283	151	12.31			R1	49	2	MACALUSO, ARIELLE ELENA & PETER
534 DEANNA DRIVE	423	153.08	68	P0002		PD	61	15F	ALEXANDRIA AT HILLSBOROUGH
24 DEANNA DR APT 1	405	153.08	68	C0001		PD	61	2	PAOLILLO, MICHAEL
24 DEANNA DR APT 10	405	153.08	68	C0010		PD	61	2	FARFAN, MARIO M & BETZABE H
38 DEANNA DR APT 100	412	153.08	68	C0100		PD	61	2	STOYNOV, STANIMIR
38 DEANNA DR APT 101	412	153.08	68	C0101		PD	61	2	MALNAK, JULIAN M & ET AL
38 DEANNA DR APT 102	412	153.08	68	C0102		PD	61	2	PALMA, FERDELIZA
38 DEANNA DR APT 103	412	153.08	68	C0103		PD	61	2	RADER, JAMES R & LYUBOV
38 DEANNA DR APT 104	412	153.08	68	C0104		PD	61	2	GOLOJUCH, ANDREW
38 DEANNA DR APT 105	412	153.08	68	C0105		PD	61	2	DOREMUS, JOHN
38 DEANNA DR APT 106	412	153.08	68	C0106		PD	61	2	SULLIVAN, RYAN
38 DEANNA DR APT 107	412	153.08	68	C0107		PD	61	2	SOYAL, AYSEGUL & DELAPENA ZEYNEP
38 DEANNA DR APT 108	412	153.08	68	C0108		PD	61	2	GAVIN, DEBRA
38 DEANNA DR APT 109	412	153.08	68	C0109		PD	61	2	STECK, FREDERICK JR
24 DEANNA DR APT 11	405	153.08	68	C0011		PD	61	2	KARP, STANISLAW
38 DEANNA DR APT 110	413	153.08	68	C0110		PD	61	2	DU, JICHANG & LIU, TING
38 DEANNA DR APT 111	413	153.08	68	C0111		PD	61	2	NRS INVESTMENTS, LLC
38 DEANNA DR APT 112	413	153.08	68	C0112		PD	61	2	LUBRANO, FAUSTO L
44 DEANNA DR APT 113	413	153.08	68	C0113		PD	61	2	SANITI INTERNATIONAL, INC
44 DEANNA DR APT 114	413	153.08	68	C0114		PD	61	2	MASELLI, DONNA
44 DEANNA DR APT 115	413	153.08	68	C0115		PD	61	2	CHIN, TSUJUI
44 DEANNA DR APT 116	413	153.08	68	C0116		PD	61	2	WILDGUST, CATHERINE
44 DEANNA DR APT 117	413	153.08	68	C0117		PD	61	2	ALTMAN, LAWRENCE
44 DEANNA DR APT 118	413	153.08	68	C0118		PD	61	2	YASINCHUK, OLENA
44 DEANNA DR APT 119	413	153.08	68	C0119		PD	61	2	TORRES, BERNARDO
24 DEANNA DR APT 12	406	153.08	68	C0012		PD	61	2	DALEY, SUZANNE
44 DEANNA DR APT 120	413	153.08	68	C0120		PD	61	2	RYDEN, CHRISTOPHER & ROBIN L ET AL
44 DEANNA DR APT 121	413	153.08	68	C0121		PD	61	2	CHMURA, SUSAN
44 DEANNA DR APT 122	413	153.08	68	C0122		PD	61	2	MORA, MARIA
44 DEANNA DR APT 123	413	153.08	68	C0123		PD	61	2	MCINTIRE, BLAKE & MCINTIRE, DIANE
44 DEANNA DR APT 124	414	153.08	68	C0124		PD	61	2	KIBALO, EDWARD
44 DEANNA DR APT 125	414	153.08	68	C0125		PD	61	2	KOSTELANSKY, BRYAN
44 DEANNA DR APT 126	414	153.08	68	C0126		PD	61	2	FASCIO, GERARD
44 DEANNA DR APT 127	414	153.08	68	C0127		PD	61	2	44-127 DEANNA DRIVE LLC
44 DEANNA DR APT 128	414	153.08	68	C0128		PD	61	2	LUMIA-WILKENS, F & WILKENS, GLEN
50 DEANNA DR APT 129	414	153.08	68	C0129		PD	61	2	MCMULLEN, STEPHANIE
24 DEANNA DR APT 13	406	153.08	68	C0013		PD	61	2	HANSFORD, REBECCA LYNN
50 DEANNA DR APT 130	414	153.08	68	C0130		PD	61	2	TORRES, VANESSA
50 DEANNA DR APT 131	414	153.08	68	C0131		PD	61	2	CHRISTIE, PATRICIA
50 DEANNA DR APT 132	414	153.08	68	C0132		PD	61	2	DRISCOLL, JUDY PATRICIA
50 DEANNA DR APT 133	414	153.08	68	C0133		PD	61	2	MUSA, OSAMA M
50 DEANNA DR APT 134	414	153.08	68	C0134		PD	61	2	MUSA, OSAMA M
50 DEANNA DR APT 135	414	153.08	68	C0135		PD	61	2	VONHORN, ASHLEY E
50 DEANNA DR APT 136	414	153.08	68	C0136		PD	61	2	MUSA, OSAMA M
50 DEANNA DR APT 137	414	153.08	68	C0137		PD	61	2	CONSTANTINO, PAUL & JACLYN T
50 DEANNA DR APT 138	415	153.08	68	C0138		PD	61	2	LAPORTA, JOHN
50 DEANNA DR APT 139	415	153.08	68	C0139		PD	61	2	DIGEROLAMO, JEANETTE
24 DEANNA DR APT 14	406	153.08	68	C0014		PD	61	2	ZHANG, JINMING
50 DEANNA DR APT 140	415	153.08	68	C0140		PD	61	2	WANG, PING
50 DEANNA DR APT 141	415	153.08	68	C0141		PD	61	2	OJEDA, ALFONSO & ID O
50 DEANNA DR APT 142	415	153.08	68	C0142		PD	61	2	MASCARO, JOSEPH & POPP, KATLYN

Property Location	Page No.	Block No.	Lot No.	Lot Qualifier	Account No.	Zone	Tax Map	Property Class	Name of Owner
50 DEANNA DR APT 143	415	153.08	68	C0143		PD	61	2	LARSEN, GEORGE & MARLENE L
50 DEANNA DR APT 144	415	153.08	68	C0144		PD	61	2	DANILCZUK, WOJCIECH & ELZBIETA
60 DEANNA DR APT 145	415	153.08	68	C0145		PD	61	2	EVINER, AYTEN
60 DEANNA DR APT 146	415	153.08	68	C0146		PD	61	2	EVANS, THOMAS
60 DEANNA DR APT 147	415	153.08	68	C0147		PD	61	2	WALTERSCHIEF, AMALIA
60 DEANNA DR APT 148	415	153.08	68	C0148		PD	61	2	DOLGINTSEV, IVAN I
60 DEANNA DR APT 149	415	153.08	68	C0149		PD	61	2	DONOHUE, WILLIAM J
24 DEANNA DR APT 15	406	153.08	68	C0015		PD	61	2	DE PERTE, MARIA
60 DEANNA DR APT 150	415	153.08	68	C0150		PD	61	2	MUSA, OSAMA M.
60 DEANNA DR APT 151	415	153.08	68	C0151		PD	61	2	FOLLO, JANET
60 DEANNA DR APT 152	416	153.08	68	C0152		PD	61	2	HWANG, SHEAU NING
60 DEANNA DR APT 153	416	153.08	68	C0153		PD	61	2	TAWE, WILSON & JOSEPHINE
60 DEANNA DR APT 154	416	153.08	68	C0154		PD	61	2	OJEDA, ALFONSO & OCHOTECO, IDA
60 DEANNA DR APT 155	416	153.08	68	C0155		PD	61	2	SAPP, WILLIAM E JR
60 DEANNA DR APT 156	416	153.08	68	C0156		PD	61	2	GUADIOSO, NICOLA VITO
60 DEANNA DR APT 157	416	153.08	68	C0157		PD	61	2	CARRE, RUSSELL & HEMANTHARAJU, REEM
60 DEANNA DR APT 158	416	153.08	68	C0158		PD	61	2	NORDONE, CHRISTOPHER R
60 DEANNA DR APT 159	416	153.08	68	C0159		PD	61	2	ZACKERU, KYLE ROBERT & PAULA M.
24 DEANNA DR APT 16	406	153.08	68	C0016		PD	61	2	HASRAJANI, MANISH & SARATH SWARNA
60 DEANNA DR APT 160	416	153.08	68	C0160		PD	61	2	SIPIRAN, LIZEHT Z
16 DEANNA DR APT 17	406	153.08	68	C0017		PD	61	2	KNOKE, ROBERT C JR & LAUREN M
16 DEANNA DR APT 18	406	153.08	68	C0018		PD	61	2	BROWN, BRYAN
16 DEANNA DR APT 19	406	153.08	68	C0019		PD	61	2	LONG, JEFFREY
24 DEANNA DR APT 2	405	153.08	68	C0002		PD	61	2	LORIMER, SHARON
16 DEANNA DR APT 20	406	153.08	68	C0020		PD	61	2	BHOSALE, DHANANJAY
16 DEANNA DR APT 21	406	153.08	68	C0021		PD	61	2	DOSCHER, LAURIE MAE
16 DEANNA DR APT 22	406	153.08	68	C0022		PD	61	2	STIG, KEVIN J & NIKOLE G
16 DEANNA DR APT 23	406	153.08	68	C0023		PD	61	2	BACORN, KENNETH & HELEN
16 DEANNA DR APT 24	406	153.08	68	C0024		PD	61	2	VAICULEVICH, JAMES & LYDIA
16 DEANNA DR APT 25	406	153.08	68	C0025		PD	61	2	PANKOWSKI, JOANN
16 DEANNA DR APT 26	407	153.08	68	C0026		PD	61	2	CHOVGAN, MYKOLA
16 DEANNA DR APT 27	407	153.08	68	C0027		PD	61	2	DELAPENA, REYNALDO & ZEYNEP, C
16 DEANNA DR APT 28	407	153.08	68	C0028		PD	61	2	GERHARDT, PATRICIA A
16 DEANNA DR APT 29	407	153.08	68	C0029		PD	61	2	SROUJI, MÁTILDA & HANI
24 DEANNA DR APT 3	405	153.08	68	C0003		PD	61	2	JOICE2KM LLC,
16 DEANNA DR APT 30	407	153.08	68	C0030		PD	61	2	RENO, THOMAS
16 DEANNA DR APT 31	407	153.08	68	C0031		PD	61	2	ZURAWIECKI, GERALD
16 DEANNA DR APT 32	407	153.08	68	C0032		PD	61	2	16 DEANNA DRIVE, LLC
18 DEANNA DR APT 33	407	153.08	68	C0033		PD	61	2	SETHI, VIKAS
18 DEANNA DR APT 34	407	153.08	68	C0034		PD	61	2	ROGUSKY, DONNA
18 DEANNA DR APT 35	407	153.08	68	C0035		PD	61	2	HORSBURGH, BRIAN
18 DEANNA DR APT 36	407	153.08	68	C0036		PD	61	2	PU, HONG
18 DEANNA DR APT 37	407	153.08	68	C0037		PD	61	2	CIRULLO, PHYLLIS
18 DEANNA DR APT 38	407	153.08	68	C0038		PD	61	2	FASSIH, ALI
18 DEANNA DR APT 39	407	153.08	68	C0039		PD	61	2	ROLL, LISA
24 DEANNA DR APT 4	405	153.08	68	C0004		PD	61	2	HUANG, YITENG & YE SHERRY
18 DEANNA DR APT 40	408	153.08	68	C0040		PD	61	2	PLUNKETT, KEVIN J & BARBARA
18 DEANNA DR APT 41	408	153.08	68	C0041		PD	61	2	RIORDAN, EDWARD D & BARBARA J
18 DEANNA DR APT 42	408	153.08	68	C0042		PD	61	2	DIEFENBACH, DONNA JEAN
18 DEANNA DR APT 43	408	153.08	68	C0043		PD	61	2	HASRAJANI, MANISH
18 DEANNA DR APT 44	408	153.08	68	C0044		PD	61	2	NICHOLSON, JUSSARA
18 DEANNA DR APT 45	408	153.08	68	C0045		PD	61	2	SMITH, CAROL V
18 DEANNA DR APT 46	408	153.08	68	C0046		PD	61	2	SCHWARZ, K MARGARET
18 DEANNA DR APT 47	408	153.08	68	C0047		PD	61	2	MORELLI, CYNTHIA
18 DEANNA DR APT 48	408	153.08	68	C0048		PD	61	2	CLAVIS, SHONDELL
28 DEANNA DR APT 49	408	153.08	68	C0049		PD	61	2	ZHANG, JINMING
24 DEANNA DR APT 5	405	153.08	68	C0005		PD	61	2	STRANG, DOREEN E & BLICHAZ, ZYGM
28 DEANNA DR APT 50	408	153.08	68	C0050		PD	61	2	BELINSKIY, MIKHAIL & IRINA & ET AL
28 DEANNA DR APT 51	408	153.08	68	C0051		PD	61	2	LEVASH, MICHELLE
28 DEANNA DR APT 52	408	153.08	68	C0052		PD	61	2	MAIORANO, ANTHONY F
28 DEANNA DR APT 53	408	153.08	68	C0053		PD	61	2	O'NEIL, DENNIS J
28 DEANNA DR APT 54	409	153.08	68	C0054		PD	61	2	NEAL, ANDREA
28 DEANNA DR APT 55	409	153.08	68	C0055		PD	61	2	KALADAS LIVING TRUST/KALADAS, R TRST
28 DEANNA DR APT 56	409	153.08	68	C0056		PD	61	2	BOHRER, MICHAEL & MARY
28 DEANNA DR APT 57	409	153.08	68	C0057		PD	61	2	MICHAEL FUND LLC,
28 DEANNA DR APT 58	409	153.08	68	C0058		PD	61	2	BARRY, MARILYN
28 DEANNA DR APT 59	409	153.08	68	C0059		PD	61	2	MC CARTNEY, KELLY-MARIE

Property Location	Page No.	Block No.	Lot No.	Lot Qualifier	Account No.	Zone	Tax Map	Property Class	Name of Owner
24 DEANNA DR APT 6	405	153.08	68	C0006		PD	61	2	OLSON, RICK & DEBORAH MCLACHLAN
28 DEANNA DR APT 60	409	153.08	68	C0060		PD	61	2	SHANMUGAM, JAYACHANDRAN
28 DEANNA DR APT 61	409	153.08	68	C0061		PD	61	2	KUPIEC, WILLIAM
28 DEANNA DR APT 62	409	153.08	68	C0062		PD	61	2	CAREY, RONALD
28 DEANNA DR APT 63	409	153.08	68	C0063		PD	61	2	HENDRY, CHRISTIE L
28 DEANNA DR APT 64	409	153.08	68	C0064		PD	61	2	MATTHEWS, THEODORE L
32 DEANNA DR APT 65	409	153.08	68	C0065		PD	61	2	ZHANG, ZHIWEI & LI, WEI
32 DEANNA DR APT 66	409	153.08	68	C0066		PD	61	2	GEJGUS, MILAN & OLEKSYN, IVANNA
32 DEANNA DR APT 67	409	153.08	68	C0067		PD	61	2	GAUSZ, KATHRYN
32 DEANNA DR APT 68	410	153.08	68	C0068		PD	61	2	JOICE2KM LLC,
32 DEANNA DR APT 69	410	153.08	68	C0069		PD	61	2	THIRUNAVUKARASU, ANBALAGAN & EZHILA
24 DEANNA DR APT 7	405	153.08	68	C0007		PD	61	2	RAMIREZ, RICHARD & IOANNA
32 DEANNA DR APT 70	410	153.08	68	C0070		PD	61	2	HUANG, YITENG & YE SHERRY
32 DEANNA DR APT 71	410	153.08	68	C0071		PD	61	2	US BANK TRUST C/O HUDSON MANAGEMENT
32 DEANNA DR APT 72	410	153.08	68	C0072		PD	61	2	FRACZEK, MALGORZATA
32 DEANNA DR APT 73	410	153.08	68	C0073		PD	61	2	INCAO, PATRICIA
32 DEANNA DR APT 74	410	153.08	68	C0074		PD	61	2	BRUCKER, JOHN S
32 DEANNA DR APT 75	410	153.08	68	C0075		PD	61	2	ORKIN, NEIL
32 DEANNA DR APT 76	410	153.08	68	C0076		PD	61	2	IDEN, WILLIAM ALAN & CAROL LEE
32 DEANNA DR APT 77	410	153.08	68	C0077		PD	61	2	LOMBARDI, SHAWN P
32 DEANNA DR APT 78	410	153.08	68	C0078		PD	61	2	MORAN, PATRICK J
32 DEANNA DR APT 79	410	153.08	68	C0079		PD	61	2	BOSSA, ALBERTO & MELBA
24 DEANNA DR APT 8	405	153.08	68	C0008		PD	61	2	HUNT, LEONARD J
32 DEANNA DR APT 80	410	153.08	68	C0080		PD	61	2	RICCI, ANNEMARIE P
34 DEANNA DR APT 81	410	153.08	68	C0081		PD	61	2	YESHIN, DMITRIY
34 DEANNA DR APT 82	411	153.08	68	C0082		PD	61	2	MUSA, OSAMA M
34 DEANNA DR APT 83	411	153.08	68	C0083		PD	61	2	BARANIECKI, DANIEL & AGNIESZKA
34 DEANNA DR APT 84	411	153.08	68	C0084		PD	61	2	YESHIN, DMITRIY
34 DEANNA DR APT 85	411	153.08	68	C0085		PD	61	2	DOMANSKI,ANDRZEJ & DOMANSKA,GRAZYNA
34 DEANNA DR APT 86	411	153.08	68	C0086		PD	61	2	ZOFCIN, ALEXANDRA
34 DEANNA DR APT 87	411	153.08	68	C0087		PD	61	2	DELAPENA, REYNALDO & ZEYNEP
34 DEANNA DR APT 88	411	153.08	68	C0088		PD	61	2	BURKE, LAURA
34 DEANNA DR APT 89	411	153.08	68	C0089		PD	61	2	STODDARD, ELIZABETH
24 DEANNA DR APT 9	405	153.08	68	C0009		PD	61	2	OBRYCKI, JAMES
34 DEANNA DR APT 90	411	153.08	68	C0090		PD	61	2	MEISWINKLE, KRISTIAN
34 DEANNA DR APT 91	411	153.08	68	C0091		PD	61	2	BROWN, LAURA L & GOLWAY, MARY E
34 DEANNA DR APT 92	411	153.08	68	C0092		PD	61	2	MARAMPALLI, SHILPA
34 DEANNA DR APT 93	411	153.08	68	C0093		PD	61	2	BARANOWSKI, WILLIAM S
34 DEANNA DR APT 94	411	153.08	68	C0094		PD	61	2	GIBOYEAUX, JESSICA
34 DEANNA DR APT 95	411	153.08	68	C0095		PD	61	2	LIU, CHIH HUNG
34 DEANNA DR APT 96	412	153.08	68	C0096		PD	61	2	HUSTED, PERRI
38 DEANNA DR APT 97	412	153.08	68	C0097		PD	61	2	GRAHAM, KEVIN & KATHLEEN
38 DEANNA DR APT 98	412	153.08	68	C0098		PD	61	2	MELENDEZ, JENIZAH A
38 DEANNA DR APT 99	412	153.08	68	C0099		PD	61	2	NIPER, CONCETTA A
705 DE CAMP DRIVE	703	175.02	1			R1	95	2	IORILLO, ERIC C & KRISTIN R
709 DE CAMP DRIVE	703	175.02	2			R1	95	2	VEZZU, SAILESH & MARGARET
712 DE CAMP DRIVE	710	175.05	25			R1	95	2	ESOLDA, WILLIAM F & CAROL
713 DE CAMP DRIVE	703	175.02	3			R1	95	2	RUGGERI, MICHAEL J & ANNA MARIE
716 DE CAMP DRIVE	710	175.05	26			R1	95	2	HOAT, GARY S & LEWIS, DOMINICA
720 DE CAMP DRIVE	710	175.05	27			R1	95	2	ANDRECOVICH, THOMAS JOSEPH & C.
721 DE CAMP DRIVE	703	175.02	4			R1	95	2	DE VINCENTZ, WAYNE & ROBYN A
724 DE CAMP DRIVE	710	175.05	28			R1	95	2	PAVONA, NANETTE L
728 DE CAMP DRIVE	710	175.05	30			R1	95	2	MARTINEZ, OLENA
729 DE CAMP DRIVE	703	175.02	5			R1	95	2	BRIZZI, MARK JAMES & EDITH JEAN
732 DE CAMP DRIVE	710	175.05	31			R1	95	2	SPORN, JEREMY & COLLEEN
736 DE CAMP DRIVE	710	175.05	32			R1	95	2	NARODEN, JEROME
737 DE CAMP DRIVE	703	175.02	6			R1	95	2	CONTE, NICHOLAS & CAROL
740 DE CAMP DRIVE	710	175.05	33			R1	95	2	KERRIGAN, BRIAN J & CARLA A
741 DE CAMP DRIVE	703	175.02	7			R1	95	2	SANTOS, DAVID L & CYNTHIA A
744 DE CAMP DRIVE	710	175.05	34			R1	95	2	PLYTYNSKI, WAYNE W & PATRICIA F
745 DE CAMP DRIVE	703	175.02	8			R1	95	2	NEJMAN, LAWRENCE & STEPHANIE
749 DE CAMP DRIVE	704	175.02	9			R1	95	2	GODFREY, MARY A
750 DE CAMP DRIVE	710	175.05	35			R1	95	2	GRAF, ADAM
753 DE CAMP DRIVE	704	175.02	10			R1	95	2	MAHIMKAR, PRAMOD K & LEENA P
754 DE CAMP DRIVE	710	175.05	36			R1	95	2	BARMORE, JONATHAN R & DANA M
757 DE CAMP DRIVE	704	175.02	11			R1	95	2	SAID, MUTAKAMIL & RABIA
758 DE CAMP DRIVE	710	175.05	37			R1	95	2	DAICHMAN, JEFFREY

Property Location	Page No.	Block No.	Lot No.	Lot Qualifier	Account No.	Zone	Tax Map	Property Class	Name of Owner
1 DEER PATH	47	13.02	17			R1	29	2	ALLEN, PHILLIP E & DONNA M
3 DEER PATH	47	13.02	18			R1	29	2	LACHOWSKI, THOMAS & KELLER, MARION
4 DEER PATH	44	13.01	26			R1	29	2	MONTE, ANTHONY & GAIL
8 DEER PATH	47	13.02	25			RS	29	2	SANTAROMITA, NATHAN
9 DEER PATH	48	13.03	14			RS	29	2	SASSO, ANTHONY A & BARBARA TRUSTEES
10 DEER PATH	47	13.02	24			RS	29	2	FREESE, ROBERT R & MARY C
11 DEER PATH	48	13.03	13			RS	29	2	BEST, ALEXANDER C & WYBLE-BEST, L
12 DEER PATH	47	13.02	23			RS	29	2	SHELL, JAMES M & KATHE N-
13 DEER PATH	48	13.03	12			RS	29	2	SPENCER, FREDERICK & RENETTA
14 DEER PATH	47	13.02	22			RS	29	2	DELBUONO, JOSEPH A. & ANTOINETTE
15 DEER PATH	48	13.03	11			RS	29	2	VAUGHN, JEFFREY H & CONCETTA A
16 DEER PATH	47	13.02	21			RS	29	2	PLAN, MICHAEL & SUSAN TRUST
17 DEER PATH	48	13.03	10			RS	29	2	KOVAL, JAMES A & NOREEN
18 DEER PATH	47	13.02	20			RS	29	2	BESOLD, JOHN J & DEBRA A
19 DEER PATH	48	13.03	9			RS	29	2	ABRAHAM, ANIL & ELIZABETH B
20 DEER PATH	47	13.02	19			RS	29	2	KIM, DAVID & HAERYUNG, JOANN
21 DEER PATH	48	13.03	8			RS	29	2	FINE, ADAM & LEE, LYNNE
22 DEER PATH	44	13.01	25			RS	29	2	BERGEN, PAUL F & KATHY J
23 DEER PATH	48	13.03	7			RS	29	2	MIRRA, PASQUALE & MARIE D
24 DEER PATH	44	13.01	24			RS	29	2	DUNN, WILLIAM P & VIRGINIA S-
25 DEER PATH	48	13.03	6			RS	29	2	BAUMWELL, MATTHEW N & STACEY A S
26 DEER PATH	44	13.01	23			RS	29	2	SALANDRA, MARK
27 DEER PATH	48	13.03	5			RS	29	2	DAOUD, ANDREW & SHANNON
28 DEER PATH	44	13.01	22			RS	29	2	COSTELLO, STEPHEN & NICOLE
29 DEER PATH	48	13.03	4			RS	29	2	HALDAR, ANUPAM & SNEHI SARMA
30 DEER PATH	44	13.01	21			RS	29	2	WANG, YONG & YUE-HE
31 DEER PATH	47	13.03	3			RS	29	2	FERREIRA, NESTOR A & ANNA
32 DEER PATH	44	13.01	18			RS	29	2	MEEGODA, JAY N & LILY B WANG
33 DEER PATH	47	13.03	2			RS	29	2	BEYER, WALTER
34 DEER PATH	44	13.01	17			RS	29	2	SHAFFER, DENISE MARIE
35 DEER PATH	47	13.03	1			RS	29	2	SNYDER, PAUL E & SYLVIE M
36 DEER PATH	44	13.01	16			RS	29	2	NAPOLETANO, DONATO & MAUREEN
37 DEER PATH	47	13.02	26			RS	29	2	CONFUORTO, ACHILLE & RENITA
38 DEER PATH	44	13.01	15			RS	29	2	LIN, STEPHEN
39 DEER PATH	45	13.02	1			R1	29	2	GAZAWAY, ROBERT & SHARON
40 DEER PATH	44	13.01	14			R1	29	2	LO BIONDO, JOHN B & KATHLEEN F
42 DEER PATH	43	13.01	13			R1	29	2	SOPKO, FRÉDERICK & JACQUELINE
1 DEER RUN	941	203.21	12			R	155	2	RAVAIOLI, KRAIG & APRIL
2 DEER RUN	931	203.16	48			R	155	2	GALANOWSKY, WALTER D & KAREN E
3 DEER RUN	941	203.21	11			R	155	2	SHAH, ANKIT M & NIYATI K
4 DEER RUN	931	203.16	49			R	155	2	SULLIVAN, T E & BRETZ, C I
5 DEER RUN	941	203.21	10			R	155	2	DE GIST, ANTHONY L JR & JEANNE A
6 DEER RUN	931	203.16	50			R	155	2	BEZARES, JUAN A JR & ELIZABETH A
7 DEER RUN	941	203.21	9			R	155	2	TEHSILDAR, TEHMTAN J & TARUNA T
8 DEER RUN	931	203.16	51			R	155	2	KALANTARI, BABACK & WINDISH, JENNIF
9 DEER RUN	941	203.21	8			R	155	2	ZALESKI, BRIAN R & VICTORIA M
10 DEER RUN	931	203.16	52			R	155	2	BACHMANN, WILLIAM H JR & PATRICIA
12 DEER RUN	931	203.16	53			R	155	2	VISNOVSKY, DENNIS & SUZANNE
14 DEER RUN	931	203.16	54			R	155	2	MARTICEK, IMRICH & ANETTA
4 DEER HAVEN DRIVE	925	203.14	54			R	153	2	JABORSKA, JEAN PIERRE & NICOLE
5 DEER HAVEN DRIVE	925	203.14	49			R	153	2	YOUNG, WEI-TAI
9 DEER HAVEN DRIVE	925	203.14	50			R	153	2	GRODZKI, MARK J & MARTINA
10 DEER HAVEN DRIVE	925	203.14	53			R	153	2	IMRAN, WAQAR
15 DEER HAVEN DRIVE	925	203.14	51			R	153	2	GIULIANI, DAVID & BRIANNE
16 DEER HAVEN DRIVE	925	203.14	52			R	153	2	ISHKOVA, IULIA & ISHKOV, OLEKSANDR
DEER PATH-DETENSION POND	44	13.01	19			RS	29	1	JF READINGTON INC
DEER PATH-OPEN SPACE	44	13.01	20			RS	29	1	JF READINGTON INC
5 DE RIEMER ROAD	234	149.08	62			R	37	2	MAZZUCCO, JOHN J & LEE J
6 DE RIEMER ROAD	246	149.15	7			R	37	2	CONVERY, KEITH M
7 DE RIEMER ROAD	234	149.08	63			R	37	2	CONG, JOHN YUN JIAN & BAI HUA LU
8 DE RIEMER ROAD	246	149.15	8			R	37	2	BALAN, HARISH & RESHMI H
9 DE RIEMER ROAD	234	149.08	64			R	37	2	WASHBOURN, MICHAEL C & EILEEN Y
10 DE RIEMER ROAD	246	149.15	9			R	37	2	OWN, DINA & MOHAMED, ZEYAD
11 DE RIEMER ROAD	234	149.08	65			R	37	2	BHARANIDHARAN, JEYACHANDRAN & INDRAGA
12 DE RIEMER ROAD	246	149.15	10			R	37	2	LAVECCHIA, VINCENT & LISA S
13 DE RIEMER ROAD	234	149.08	66			R	37	2	PANNALA, SIDDAIAH & KAVITHA
14 DE RIEMER ROAD	246	149.15	11			R	37	2	RISHER, NICOLE K & EDWARD L JR

Property Location	Page No.	Block No.	Lot No.	Lot Qualifier	Account No.	Zone	Tax Map	Property Class	Name of Owner
15 DE RIEMER ROAD	234	149.08	67			R	37	2	VEDHEREY, SURENDER VIKR & NISHITHA
16 DE RIEMER ROAD	243	149.14	5			R	37	2	FRASHER, JANETTE R
17 DE RIEMER ROAD	234	149.08	68			R	37	2	ZINN, GARY M & NICIA C
18 DE RIEMER ROAD	243	149.14	4			R	37	2	AVERELL, TIMOTHY & DIANE FLEMING
19 DE RIEMER ROAD	234	149.08	69			R	37	2	DICKHOLTZ, DANIEL & LISA
20 DE RIEMER ROAD	243	149.14	3			R	37	2	CHAUDHARI, AMOL & APARNA
21 DE RIEMER ROAD	235	149.08	70			R	37	2	WADHEL, HITESH R & DARSHANA H
22 DE RIEMER ROAD	242	149.14	2			R	37	2	WARRICK, WILFRED & PAULETTE S
24 DE RIEMER ROAD	242	149.14	1			R	37	2	MALYAR, JOHN P & LORI
61 DEVONSHIRE COURT	555	163.09	1	C0061		R2	93	2	BOHNHORST, KAREN & LANG, THERESA
62 DEVONSHIRE COURT	556	163.09	1	C0062		R2	93	2	LIANG, LIMING & HUANG FEI
63 DEVONSHIRE COURT	556	163.09	1	C0063		R2	93	2	BRYLEVSKAYA, YULIYA & OLEG
64 DEVONSHIRE COURT	556	163.09	1	C0064		R2	93	2	BOROWSKI, ANDRZEJ & ELZBIETA
65 DEVONSHIRE COURT	556	163.09	1	C0065		R2	93	2	BHATT, SAMIR H & DAMINI S
66 DEVONSHIRE COURT	556	163.09	1	C0066		R2	93	2	SHUM, CHI MAN & SHU CHEN KUO
67 DEVONSHIRE COURT	556	163.09	1	C0067		R2	93	2	PARAMASIVAM, SRINATH CHITRA & S.
68 DEVONSHIRE COURT	556	163.09	1	C0068		R2	93	2	ELMALIS, KLEOVOULOS & JOYCE
71 DEVONSHIRE COURT	556	163.09	1	C0071		R2	93	2	MAMO, MISRAK & TEFERRA, MAKONNEN
72 DEVONSHIRE COURT	556	163.09	1	C0072		R2	93	2	ALI, TANVEER & RIYASAT, WAJEEHA
73 DEVONSHIRE COURT	556	163.09	1	C0073		R2	93	2	PEREZ, NATHANIEL A & JOCELYN T
74 DEVONSHIRE COURT	556	163.09	1	C0074		R2	93	2	GETAHUN, TENAGNE
75 DEVONSHIRE COURT	556	163.09	1	C0075		R2	93	2	MACIEL, SANDRA M
76 DEVONSHIRE COURT	556	163.09	1	C0076		R2	93	2	LEE, ALBERT & JENNIFER
77 DEVONSHIRE COURT	556	163.09	1	C0077		R2	93	2	GRUNSTEIN, HOWARD S & WANDA
78 DEVONSHIRE COURT	557	163.09	1	C0078		R2	93	2	MC MAHON, MAUREEN
81 DEVONSHIRE COURT	557	163.09	1	C0081		R2	93	2	QUIAMPANG, PHILIP B & MARISSA C
82 DEVONSHIRE COURT	557	163.09	1	C0082		R2	93	2	LIN, CHUAN FU & JING WEN TSAI
83 DEVONSHIRE COURT	557	163.09	1	C0083		R2	93	2	NANDA, MANOJ KUMAR & DASH, SUSMITA
84 DEVONSHIRE COURT	557	163.09	1	C0084		R2	93	2	RABANO, MARIA ROWENA
85 DEVONSHIRE COURT	557	163.09	1	C0085		R2	93	2	LIN, SU & LIN, QIAO ZHEN
86 DEVONSHIRE COURT	557	163.09	1	C0086		R2	93	2	LIPPE, ALEXANDER & KARINA
87 DEVONSHIRE COURT	557	163.09	1	C0087		R2	93	2	SITTERLE, RAJMUND & ANNA
88 DEVONSHIRE COURT	557	163.09	1	C0088		R2	93	2	LAZARTE, ALFREDO & MEGAN
91 DEVONSHIRE COURT	557	163.09	1	C0091		R2	93	2	BZDEWKA, RONALD T & RUTH A
92 DEVONSHIRE COURT	557	163.09	1	C0092		R2	93	2	WU, JIAN MING & TAM, MEI QING
93 DEVONSHIRE COURT	557	163.09	1	C0093		R2	93	2	SANTIAGO, LEAH
94 DEVONSHIRE COURT	557	163.09	1	C0094		R2	93	2	DORMON, JOE & JACKSON, KEISHA
95 DEVONSHIRE COURT	557	163.09	1	C0095		R2	93	2	95 DEVONSHIRE, LLC
96 DEVONSHIRE COURT	558	163.09	1	C0096		R2	93	2	DESILVA FAMILY 2019,
97 DEVONSHIRE COURT	558	163.09	1	C0097		R2	93	2	VENEZIA, JEANNETTE
98 DEVONSHIRE COURT	558	163.09	1	C0098		R2	93	2	ROUSE, JOHN P & MAUREEN P
101 DEVONSHIRE COURT	558	163.09	1	C0101		R2	93	2	STAATS, GREGORY R & JANE M
102 DEVONSHIRE COURT	558	163.09	1	C0102		R2	93	2	REYES, JAVIER H & CARMEN D
103 DEVONSHIRE COURT	558	163.09	1	C0103		R2	93	2	SMITH, JASON BRIGHT & JUSTIN F.
104 DEVONSHIRE COURT	558	163.09	1	C0104		R2	93	2	ARNOLD, JOHN JR
105 DEVONSHIRE COURT	558	163.09	1	C0105		R2	93	2	BEKUS, JOHN L.
106 DEVONSHIRE COURT	558	163.09	1	C0106		R2	93	2	RILEY, CANDIDA R
107 DEVONSHIRE COURT	558	163.09	1	C0107		R2	93	2	GERARD, LAURENCE & JAIME L
108 DEVONSHIRE COURT	558	163.09	1	C0108		R2	93	2	WESTERVELT, SHARON
111 DEVONSHIRE COURT	558	163.09	1	C0111		R2	93	2	GAJJAR, KAMAL & BHAVINI
112 DEVONSHIRE COURT	558	163.09	1	C0112		R2	93	2	PENA, GLORIA I
113 DEVONSHIRE COURT	558	163.09	1	C0113		R2	93	2	SHANMUGAM, AGNIESWARAN
114 DEVONSHIRE COURT	559	163.09	1	C0114		R2	93	2	INGRAHAM, CHARLES F JR & C A M
115 DEVONSHIRE COURT	559	163.09	1	C0115		R2	93	2	KOBLIS, SANDRA
116 DEVONSHIRE COURT	559	163.09	1	C0116		R2	93	2	RODGERS, ANTHONY & LINDA
117 DEVONSHIRE COURT	559	163.09	1	C0117		R2	93	2	SZEP, EDWARD F & DORA P
118 DEVONSHIRE COURT	559	163.09	1	C0118		R2	93	2	TROSSI, HECTOR & MAYRA
1 DEWITT LANE	313	151.09	97	C0077		AH	50	2	BHAGDEV, PRIYANKA SUNI & SUNIL
2 DEWITT LANE	313	151.09	97	C0076		AH	50	2	KRAUSE, GARY L
3 DEWITT LANE	313	151.09	97	C0078		AH	50	2	HOLLINS, KEVIN T & YUE, NICOLE
4 DEWITT LANE	313	151.09	97	C0075		AH	50	2	MIRALDO, MARIA H
5 DEWITT LANE	313	151.09	97	C0079		AH	50	2	RODRIGUEZ, ILKA
6 DEWITT LANE	313	151.09	97	C0074		AH	50	2	DELORENZO, JAMES
7 DEWITT LANE	314	151.09	97	C0080		AH	50	2	LAMANNA, DANIEL V & KISLING, ALEXIS B
8 DEWITT LANE	313	151.09	97	C0073		AH	50	2	WHITMAN, MICHAEL P & ALLISON M
9 DEWITT LANE	314	151.09	97	C0081		AH	50	2	JANKAY, NANCY M
10 DEWITT LANE	313	151.09	97	C0072		AH	50	2	SAMI, SAHID & SHUGAFTA

Property Location	Page No.	Block No.	Lot No.	Lot Qualifier	Account No.	Zone	Tax Map	Property Class	Name of Owner
12 DEWITT LANE	313	151.09	97	C0071		AH	50	2	REEVES, BARBARA
14 DEWITT LANE	313	151.09	97	C0070		AH	50	2	FRANKO, DOREEN
16 DEWITT LANE	313	151.09	97	C0069		AH	50	2	KANADKHEDKAR, MAYUR & ARDHAPURKAR K
18 DEWITT LANE	313	151.09	97	C0068		AH	50	2	PATEL, ROSHNI & JANI, PRATIK
20 DEWITT LANE	313	151.09	97	C0067		AH	50	2	RAMASAMY, SWAMINATHAN & PONNARANI
22 DEWITT LANE	313	151.09	97	C0066		AH	50	2	KENNEDY, JOHN,CLAIRE,ROB'T & THOM
24 DEWITT LANE	312	151.09	97	C0065		AH	50	2	AUYEUNG, YUBUN & SZETO, VIENE
26 DEWITT LANE	312	151.09	97	C0064		AH	50	2	ACOSTA, EUGENIE
28 DEWITT LANE	312	151.09	97	C0063		AH	50	2	SUTTER, DEBORAH
30 DEWITT LANE	312	151.09	97	C0062		AH	50	2	RAYASAM,SIVAKUMAR K & GOWRI R
32 DEWITT LANE	312	151.09	97	C0061		AH	50	2	YOUNG, MATTHEW & KOLAVITCH, LAUREN
34 DEWITT LANE	312	151.09	97	C0060		AH	50	2	BOLLU, BINDU & KAMBHAMPATI, VIJETA
36 DEWITT LANE	312	151.09	97	C0059		AH	50	2	PETROSYAN, STEPAN & NATALYA
38 DEWITT LANE	312	151.09	97	C0058		AH	50	2	CHAOVALITWONGSE, WANPRACHA
39 DEWITT LANE	310	151.09	97	C0030		AH	50	2	CHEGIREDDY, SURESH & SUMATHA GHANTA
40 DEWITT LANE	312	151.09	97	C0057		AH	50	2	WALSH, ERIN
41 DEWITT LANE	310	151.09	97	C0031		AH	50	2	BIEDERMAN, MARK S & JENNIFER
42 DEWITT LANE	312	151.09	97	C0056		AH	50	2	MATHEW, SUMESH & PAUL, BEEPA
43 DEWITT LANE	310	151.09	97	C0032		AH	50	2	BALANCIA, MARY ANN
44 DEWITT LANE	312	151.09	97	C0055		AH	50	2	KARNANI, DINESH K
45 DEWITT LANE	310	151.09	97	C0033		AH	50	2	RAJU, SURESH & ELANGO, SIVASANKARI
46 DEWITT LANE	312	151.09	97	C0054		AH	50	2	ARORA, AKSHAY & GANDOTRA, ANSHU
47 DEWITT LANE	310	151.09	97	C0034		AH	50	2	WATERHOUSE, DAVID J
48 DEWITT LANE	312	151.09	97	C0053		AH	50	2	PATTABIRAMAN, RAVIKUMAR & SUNDARAN
49 DEWITT LANE	310	151.09	97	C0035		AH	50	2	SANYAL, TAPENDRA & RINA
50 DEWITT LANE	312	151.09	97	C0052		AH	50	2	SHRAWAT, MOHNISH SINGH & MOTIRAMANI
51 DEWITT LANE	310	151.09	97	C0036		AH	50	2	SHAH, BIKASH & SMRITH
52 DEWITT LANE	311	151.09	97	C0051		AH	50	2	RUIZ, EDWIN
53 DEWITT LANE	310	151.09	97	C0037		AH	50	2	DONAHUE-DOULIS, KRISTEN E.
54 DEWITT LANE	311	151.09	97	C0050		AH	50	2	PETRILLO, DANIEL A
55 DEWITT LANE	311	151.09	97	C0038		AH	50	2	ARMOUR, CYNTHIA
57 DEWITT LANE	311	151.09	97	C0039		AH	50	2	LAWLER, JANE
59 DEWITT LANE	311	151.09	97	C0040		AH	50	2	SWAMINATHAN, M & NADARAJAN, P
61 DEWITT LANE	311	151.09	97	C0041		AH	50	2	ROHARA, DINESH
63 DEWITT LANE	311	151.09	97	C0042		AH	50	2	SHEPHERD, MASON L JR
65 DEWITT LANE	311	151.09	97	C0043		AH	50	2	BOHORQUEZ, ALEJANDRO
67 DEWITT LANE	311	151.09	97	C0044		AH	50	2	KUBALA, MICHAEL R
69 DEWITT LANE	311	151.09	97	C0045		AH	50	2	KUMAR, ARUN & RAMYA IYER
71 DEWITT LANE	311	151.09	97	C0046		AH	50	2	NADIMPALLI, SUBBARAJU & RAJESWARI
73 DEWITT LANE	311	151.09	97	C0047		AH	50	2	MATISAK, KAREN
75 DEWITT LANE	311	151.09	97	C0048		AH	50	2	BULLOCK, JASON R
77 DEWITT LANE	311	151.09	97	C0049		AH	50	2	BHAVSAR, HARDIK & KANJAL H
5 DICKERSON ROAD	97	58.03				I2	12	4A	KRUM PROPERTIES, LLC
6 DICKERSON ROAD	81	58				I2	12	4A	AD-IN DEVELOPMENT, LLC
8 DICKERSON ROAD	82	58	72.01			RCA	12	2	DALLMEYER, JOSEPH D & LISA A
9 DICKERSON ROAD	97	58.03		4		RCA	12	2	SIBERINE, ROBERT & JANET E
10 DICKERSON ROAD	82	58	72.02			RCA	12	2	CHOUDHURY, PRADEEP & PATRA, ARCHANA
12 DICKERSON ROAD	92	58.01		2		RCA	12	2	CULLINANE, MICHAEL P & DONNA L
13 DICKERSON ROAD	95	58.02		1		RCA	12	2	LIOU, LEMUEL & OANH O CHIEU
15 DICKERSON ROAD	97	58.02		21		RCA	12	2	ABDUS SALAAM, WALI & VICTORIA
16 DICKERSON ROAD	95	58.01		41		RCA	12	2	JORDAN, THEODORE R & IRMA L
17 DICKERSON ROAD	97	58.02		20		RCA	12	2	REDDINGTON, JAMES & KAREN
18 DICKERSON ROAD	95	58.01		40		RCA	12	2	BAUMERICH, PAUL
DICKERSON RD -COMMON ELEM	95	58.01		39		RCA	12	1	COURTLAND HOMEOWNERS ASSOC INC
DICKERSON RD -COMMON ELEM	97	58.02		19		RCA	12	1	COURTLAND HOMEOWNERS ASSOC INC
DICKERSON RD -COMMON ELEM	97	58.03		3		RCA	12	1	COURTLAND DEVELOPERS INC
DICKERSON RD OPEN SPACE	92	58.01		1		RCA	12	1	COURTLAND DEVELOPERS INC
2 DILTS LANE	1005	205.09		9		RA	131	2	JOHNSON, ROBERT J & CHRISTINE
4 DILTS LANE	1005	205.09		8		RA	131	2	BRIDGEMAN, PATRICK JR & MARY M
5 DILTS LANE	1005	205.10		3		RA	131	2	MC KENZIE, DELROY A
6 DILTS LANE	1005	205.09		7		RA	131	2	HAMERSKY, STEPHEN JR & LUBA, TRUST
7 DILTS LANE	1005	205.10		4		RA	131	2	FLINT, JAMES & CHING
8 DILTS LANE	1005	205.09		6		RA	131	2	MRAZ, PAUL & JILL
9 DILTS LANE	1005	205.10		5		RA	131	2	VALLABHANENI, HARI K & VEERAM
10 DILTS LANE	1005	205.09		5		RA	131	2	HARDING-GRIFFIN, YVETTE
11 DILTS LANE	1005	205.10		6		RA	131	2	CANFIELD, GEORGE F & MARYJANE
13 DILTS LANE	1005	205.10		7		RA	131	2	BARBERIO, VINCENT J & SUSAN E

Property Location	Page No.	Block No.	Lot No.	Lot Qualifier	Account No.	Zone	Tax Map	Property Class	Name of Owner
15 DILTS LANE	1005	205.10	8			RA	131	2	PALMISANO, ROBERT & TERESA
17 DILTS LANE	1005	205.10	9			RA	131	2	ALA, PRAVEEN & REDDY, DIVYA P.,
19 DILTS LANE	1006	205.10	10			RA	131	2	KELLERMAN, DONALD S & KAREN A
21 DILTS LANE	1006	205.10	11			RA	131	2	PETRUZELA, PETER III & BETHANY A
7 DITMARS CIRCLE	362	152	9.02			R	64	2	BAGNASCO, JOHN L & THERESA R
9 DITMARS CIRCLE	362	152	9.03			R	64	2	ROBINSON, BERNARD H & TONYIA R
10 DITMARS CIRCLE	365	152.01	1			R	64	2	TARAS, MARK & JENNIFER
11 DITMARS CIRCLE	362	152	9.04			R	64	2	SILVESTRE, ALEXANDER N
12 DITMARS CIRCLE	365	152.01	2			R	64	2	MARLEY, JOHN R & BRENDA S
13 DITMARS CIRCLE	362	152	9.05			R	64	2	VAN KEUREN, KEVIN P & PATRICIA A
14 DITMARS CIRCLE	365	152.01	3			R	64	2	HODOROWSKI, MICHAEL J & DANIELLE A
15 DITMARS CIRCLE	362	152	9.06			R	64	2	ALBOUM, TODD & M THERESA
16 DITMARS CIRCLE	365	152.01	4			R	64	2	DONOGHUE, GERALD FX & LUGO, LUZ A
17 DITMARS CIRCLE	362	152	9.07			R	64	2	PULSIFER, CHRISTOPHER & CLAIRE
18 DITMARS CIRCLE	365	152.01	5			R	64	2	VACCARO, LOUIS & MARTHA
19 DITMARS CIRCLE	362	152	9.08			R	64	2	JABEEN, SHABANA, SAEED, SALMAN M
20 DITMARS CIRCLE	365	152.01	6			R	64	2	ROBINSON, DAVID C & AVELINA B
21 DITMARS CIRCLE	362	152	9.09			R	64	2	CHRISTMAN, JAMES D & JANET M
22 DITMARS CIRCLE	365	152.01	7			R	64	2	VILLANEUVA, RANDOLPH F & JOSEPHINE
23 DITMARS CIRCLE	362	152	9.10			R	64	2	HALVERSON, DAVID & CATHY
24 DITMARS CIRCLE	365	152.01	8			R	64	2	JADWIN, ANDREW & STACY
25 DITMARS CIRCLE	363	152	9.11			R	64	2	FALKENSTEIN, STEVEN & REBECCA
26 DITMARS CIRCLE	365	152.01	9			R	64	2	SAWTELL, CATHERINE
27 DITMARS CIRCLE	363	152	9.12			R	64	2	FLYNN, WILLIAM W & BARBARA J
28 DITMARS CIRCLE	365	152.01	10			R	64	2	NASTUS, JOHN JOSEPH
29 DITMARS CIRCLE	363	152	9.13			R	64	2	LEIGHT, SUSAN
30 DITMARS CIRCLE	365	152.01	11			R	64	2	CHAPMAN, RICHARD W & MIMI C
31 DITMARS CIRCLE	363	152	9.14			R	64	2	SINHA, SIDDARTH
32 DITMARS CIRCLE	365	152.01	12			R	64	2	DUBYNA, MARK J & PAULA M
33 DITMARS CIRCLE	363	152	9.15			R	64	2	MAGGIO, JAMES F & MELINDA K
34 DITMARS CIRCLE	365	152.01	13			R	64	2	HASSE, ALAN D & TRACEY A
35 DITMARS CIRCLE	363	152	9.16			R	64	2	HUTCHISON, SUSAN K
36 DITMARS CIRCLE	365	152.01	14			R	64	2	BEZICK, BRIAN R & MARGARET A
37 DITMARS CIRCLE	363	152	9.17			R	64	2	SHIMIZU, MITSUKI & KARI
39 DITMARS CIRCLE	363	152	9.18			R	64	2	FORNARO, ROCCO J & MARGARET M
41 DITMARS CIRCLE	363	152	9.19			R	64	2	SLINSKY, THOMAS F & SHARON R
43 DITMARS CIRCLE	363	152	9.20			R	64	2	LEW, JASON K & JANE H
45 DITMARS CIRCLE	363	152	9.21			R	64	2	KARRI, RAKESH & BANUMATHI K
47 DITMARS CIRCLE	363	152	9.22			R	64	2	DE FRANCESCO, GLENN V
49 DITMARS CIRCLE	363	152	9.23			R	64	2	CAPOZZI, JOSEPH J & CONSTANCE
51 DITMARS CIRCLE	363	152	9.24			R	64	2	TAVANI, MICHAEL & CARANDANG JOYCELYN
53 DITMARS CIRCLE	364	152	9.25			R	64	2	O'RORKE, LISA B.
55 DITMARS CIRCLE	364	152	9.26			R	64	2	REITANO, NATALYA & JOSEPH
57 DITMARS CIRCLE	364	152	9.27			R	64	2	PARHAM, JOHN & JILL
59 DITMARS CIRCLE	364	152	9.28			R	64	2	SARKAR, SAUMIK & GHOSH, TANIA
4 DITMARS CIR-OPEN SPACE	364	152	9.29			R	64	15C	TOWNSHIP OF HILLSBOROUGH
351 DOCTORS WAY	830	182	38.02			HS	72	1	OM REALTY, LLC
1 DODGE LANE	975	204.06	113			R	124	2	PATEL, BIREN & VAISHALI
2 DODGE LANE	973	204.06	86			R	126	2	DY, CLIFTON
1 DOGWOOD DRIVE	685	174.03	6			R	177	2	D'ALESSIO, LAUREL
2 DOGWOOD DRIVE	686	174.04	3			R	177	2	TSAI, CHUNGLI & KUANG-YUNN
3 DOGWOOD DRIVE	685	174.03	7			R	177	2	BAUMBUSCH, PETER A & ELIZABETH M
4 DOGWOOD DRIVE	685	174.04	2			R	177	2	GYLLENHAMMER, NILS & PAULINE
5 DOGWOOD DRIVE	685	174.03	8			R	177	2	TAUBER, MICHELE A
6 DOGWOOD DRIVE	685	174.04	1			R	177	2	MORTON, RONALD A & LINDA C
7 DOGWOOD DRIVE	685	174.03	9			R	177	2	ANTONIELLO, MARK J & LAURA
8 DOGWOOD DRIVE	685	174.04	1.01			R	177	2	DOBROWOLSKI, ROBERT M
10 DOGWOOD DRIVE	670	174	18.01			MZ	177	2	MILLER, THOMAS C & DEBORAH R
11 DOGWOOD DRIVE	671	174	18.09			MZ	177	2	FORD, MICHAEL K & DIANE
12 DOGWOOD DRIVE	670	174	18.02			MZ	177	2	HEIBELL, ROBERT B & LAURA Z
14 DOGWOOD DRIVE	670	174	18.03			MZ	177	2	RANDAZZO, CARMEN T & EUGENIA C
16 DOGWOOD DRIVE	670	174	18.04			AG	177	2	PAVON, ALAN E & SHELLEY D
17 DOGWOOD DRIVE	671	174	18.08			AG	177	2	PATEL, ALPESH R & YAKRUTI
18 DOGWOOD DRIVE	670	174	18.05			AG	177	2	FENSTER, GERALD F & MARY E
19 DOGWOOD DRIVE	671	174	18.07			AG	177	2	JAYARAMAN, RAMAKRISHNAN & RICHA PAND
20 DOGWOOD DRIVE	670	174	18.06			AG	177	2	RAINEY, DAVID C & NANCY LYNN
11 DORCHESTER COURT	553	163.09	1	C0011		R2	93	2	RODRIGUEZ, RAFAEL

Property Location	Page No.	Block No.	Lot No.	Lot Qualifier	Account No.	Zone	Tax Map	Property Class	Name of Owner
12 DORCHESTER COURT	553	163.09	1	C0012		R2	93	2	ZACEK, RICHARD J
13 DORCHESTER COURT	553	163.09	1	C0013		R2	93	2	FILIPOWICZ, JUSTYNA B & BOGUSLAW S
14 DORCHESTER COURT	553	163.09	1	C0014		R2	93	2	DOAN, TRUNG T & LIEN L
15 DORCHESTER COURT	553	163.09	1	C0015		R2	93	2	KRAEHENBUEHL, MELISSA
16 DORCHESTER COURT	553	163.09	1	C0016		R2	93	2	GALASSO, THOMAS S & MCMAHON, RITA
17 DORCHESTER COURT	553	163.09	1	C0017		R2	93	2	CUTLIP, BARBARA
18 DORCHESTER COURT	553	163.09	1	C0018		R2	93	2	HADDAD, MOAYAD & FINDAKLY, SHATHA
21 DORCHESTER COURT	553	163.09	1	C0021		R2	93	2	BOGGI, SUSAN L
22 DORCHESTER COURT	553	163.09	1	C0022		R2	93	2	HADDAD, MILAD
23 DORCHESTER COURT	554	163.09	1	C0023		R2	93	2	WHITMAN, FREDERICK & DIANE
24 DORCHESTER COURT	554	163.09	1	C0024		R2	93	2	VANTERPOOL, DEBORAH A
25 DORCHESTER COURT	554	163.09	1	C0025		R2	93	2	ROSANIA, MARY
26 DORCHESTER COURT	554	163.09	1	C0026		R2	93	2	FLORES, LUIS J & MILDRED A
27 DORCHESTER COURT	554	163.09	1	C0027		R2	93	2	FROBOSE, LISA M
31 DORCHESTER COURT	554	163.09	1	C0031		R2	93	2	YAP, ESMERALDO & EMILY
32 DORCHESTER COURT	554	163.09	1	C0032		R2	93	2	PITÁ, GIL N & ELIZABETH
33 DORCHESTER COURT	554	163.09	1	C0033		R2	93	2	HADDAD, SINAN
34 DORCHESTER COURT	554	163.09	1	C0034		R2	93	2	VINCENT, LUIGI PHAINE
35 DORCHESTER COURT	554	163.09	1	C0035		R2	93	2	WEAVER, THERESA D
36 DORCHESTER COURT	554	163.09	1	C0036		R2	93	2	GARG, SUBHASH
37 DORCHESTER COURT	554	163.09	1	C0037		R2	93	2	LI, YIMING & JUE LI
38 DORCHESTER COURT	554	163.09	1	C0038		R2	93	2	DALE, DELORES J
41 DORCHESTER COURT	554	163.09	1	C0041		R2	93	2	CHRISTIANSEN, JILL
42 DORCHESTER COURT	555	163.09	1	C0042		R2	93	2	FRANZYSHEN, MICHAEL S
43 DORCHESTER COURT	555	163.09	1	C0043		R2	93	2	CLEVENGER, SUSAN MARIE
44 DORCHESTER COURT	555	163.09	1	C0044		R2	93	2	RUDNER, BARRY
45 DORCHESTER COURT	555	163.09	1	C0045		R2	93	2	DUNHAM, SCOTT P
46 DORCHESTER COURT	555	163.09	1	C0046		R2	93	2	46 DORCHESTER, LLC
47 DORCHESTER COURT	555	163.09	1	C0047		R2	93	2	KESTNER, LINDA
51 DORCHESTER COURT	555	163.09	1	C0051		R2	93	2	NOVACK, TRAVIS & JENNIFER
52 DORCHESTER COURT	555	163.09	1	C0052		R2	93	2	KING, JOSEPH & YVONNE T
53 DORCHESTER COURT	555	163.09	1	C0053		R2	93	2	SHORT, JESSICA M
54 DORCHESTER COURT	555	163.09	1	C0054		R2	93	2	GIANNOTTO, SHANA&EAGLE, CHRISTOPHER
55 DORCHESTER COURT	555	163.09	1	C0055		R2	93	2	HOLLAND, CAROLYN E
56 DORCHESTER COURT	555	163.09	1	C0056		R2	93	2	LEVINE, JOHN R & BONNY
57 DORCHESTER COURT	555	163.09	1	C0057		R2	93	2	HARDGROVE, DANIEL J & KATIE M
85 DORSET COURT	797	178.02	247			R2	105	2	OLANOFF, JEFFREY & JULIA
87 DORSET COURT	797	178.02	246			R2	105	2	RIZK, ALBERT & TAWFLIK, SARA
89 DORSET COURT	797	178.02	245			R2	105	2	VALLE, ANA
91 DORSET COURT	797	178.02	244			R2	105	2	GARCIA, HEIDI A
93 DORSET COURT	796	178.02	234			R2	105	2	HIGGINS, SUZANNE
95 DORSET COURT	796	178.02	235			R2	105	2	MIEKINA, KRZYSZTOF & IWONA
97 DORSET COURT	796	178.02	236			R2	105	2	O'LEARY, GERALDINE & GUBITOSA, DAVID
99 DORSET COURT	797	178.02	237			R2	105	2	DESIMONE, MATTHEW & ANTHONY, A
101 DORSET COURT	797	178.02	238			R2	105	2	TRINITY, LESLIE P & PATRICIA C
103 DORSET COURT	797	178.02	239			R2	105	2	BENOFF, BRIAN & JULIE
105 DORSET COURT	797	178.02	240			R2	105	2	ZHONG, HUIHUA
107 DORSET COURT	797	178.02	241			R2	105	2	DHILLON, KULDIP S & TEJINDER K
109 DORSET COURT	797	178.02	242			R2	105	2	BOREALO, DANIEL S & KATHRYN A
111 DORSET COURT	797	178.02	243			R2	105	2	UMALI, RAYMOND G & YULIYA DYCHKO-
665-F DOVER COURT	561	163.09	6	C0401		R2	93	2	BARBIERI, ANTHONY & KURAK, MICHAEL
665-E DOVER COURT	561	163.09	6	C0402		R2	93	2	PALIT, SNEHASIS
665-D DOVER COURT	561	163.09	6	C0403		R2	93	2	SOONG, RICK & LANA K YAU TRUSTEES
665-C DOVER COURT	561	163.09	6	C0404		R2	93	2	STARNES, TAMMIE & SPENCER, P.
665-B DOVER COURT	562	163.09	6	C0405		R2	93	2	AMANKWAA, THOMAS & GRACE
665-A DOVER COURT	562	163.09	6	C0406		R2	93	2	BAUER, JESSICA E
673-F1 DOVER COURT	560	163.09	6	C0301		R2	93	2	HADDAD, MOAYAD & FINDAKLY, SHATHA
673-F2 DOVER COURT	560	163.09	6	C0302		R2	93	2	HADDAD, MILAD
673-E1 DOVER COURT	561	163.09	6	C0303		R2	93	2	DALTON, PATRICIA A
673-E2 DOVER COURT	561	163.09	6	C0304		R2	93	2	SABANOS, DANIELLE & BRZYSKI, DAVID
673-D1 DOVER COURT	561	163.09	6	C0305		R2	93	2	SWIFT, PETER A
673-D2 DOVER COURT	561	163.09	6	C0306		R2	93	2	KULASINSKI, BARBARA
673-C1 DOVER COURT	561	163.09	6	C0307		R2	93	2	MEYERS, CHRISTOPHER
673-C2 DOVER COURT	561	163.09	6	C0308		R2	93	2	CZUDECKI, JAN & CZUDECKA, TERESA
673-B1 DOVER COURT	561	163.09	6	C0309		R2	93	2	HADDAD, SINAN
673-B2 DOVER COURT	561	163.09	6	C0310		R2	93	2	CHAMBERS, LORRAINE B
673-A1 DOVER COURT	561	163.09	6	C0311		R2	93	2	DUNHAM, TIMOTHY

Property Location	Page No.	Block No.	Lot No.	Lot Qualifier	Account No.	Zone	Tax Map	Property Class	Name of Owner
673-A2 DOVER COURT	561	163.09	6	C0312		R2	93	2	SERVAS, RICHARD
681-H DOVER COURT	560	163.09	6	C0201		R2	93	2	ZONA, TIFFANY
681-G DOVER COURT	560	163.09	6	C0202		R2	93	2	CHANG, YIMING
681-F DOVER COURT	560	163.09	6	C0203		R2	93	2	ROMANELLI, DOMINICK
681-E DOVER COURT	560	163.09	6	C0204		R2	93	2	BADAM, SRIDHAR; ET AL
681-D DOVER COURT	560	163.09	6	C0205		R2	93	2	DI MAYUGA, DIANE
681-C DOVER COURT	560	163.09	6	C0206		R2	93	2	OBRZUT, LEON E
681-B DOVER COURT	560	163.09	6	C0207		R2	93	2	KUCUKADA, ZERRIN
681-A DOVER COURT	560	163.09	6	C0208		R2	93	2	YADAV, JITENDER S & NIRA
689-H DOVER COURT	559	163.09	6	C0101		R2	93	2	ZAIONTS, IRINA & GREENSHTAIN, VIALY
689-G DOVER COURT	559	163.09	6	C0102		R2	93	2	NARODEN, ELINA
689-F DOVER COURT	559	163.09	6	C0103		R2	93	2	ZHENG, QINLIN
689-E DOVER COURT	559	163.09	6	C0104		R2	93	2	WIDERYNSKI, MACEJ & KATARZYNA
689-D DOVER COURT	560	163.09	6	C0105		R2	93	2	LATREILLE, ANN
689-C DOVER COURT	560	163.09	6	C0106		R2	93	2	SENCHISEN, JON
689-B DOVER COURT	560	163.09	6	C0107		R2	93	2	RAKHMEN-SURACI, VERONICA
689-A DOVER COURT	560	163.09	6	C0108		R2	93	2	BARBIERI, CHASE
1 DOW DRIVE	1071	207.01	90			R	148	2	TRABILSY, RICHARD H & RHONDA
2 DOW DRIVE	1070	207.01	79			R	148	2	DAGAR, AMIT
3 DOW DRIVE	1071	207.01	89			R	148	2	BHUYAN, SANJIB & SUSAN H
4 DOW DRIVE	1070	207.01	80			R	148	2	CARRI, BRYCE A & BRIANNA K
5 DOW DRIVE	1071	207.01	88			R	148	2	BANSAL, ROHIT
6 DOW DRIVE	1071	207.01	81			R	148	2	KAPADIA, DIGESH & RAKHI
7 DOW DRIVE	1071	207.01	87			R	148	2	ROFSKY, MICHAEL & VANESSA
8 DOW DRIVE	1071	207.01	82			R	148	2	BERNHARD, ERNEST & RANA
9 DOW DRIVE	1071	207.01	86			R	148	2	SCHACTER, EVAN & LARA
10 DOW DRIVE	1071	207.01	83			R	148	2	GAFFNEY, SEAN R & IRENE K
11 DOW DRIVE	1071	207.01	85			R	148	2	GACEK, GORDON J & SHARON
12 DOW DRIVE	1071	207.01	84			R	148	2	NEWBURY, MARK E. & ROBYN E.
DOW DR - OPEN SPACE	1071	207.01	91			R	148	15C	TOWNSHIP OF HILLSBOROUGH
1 DOYLE COURT	199	145.06	15			RS	5	2	RAMASWAMY, SHUBHA & KUMAR
3 DOYLE COURT	199	145.06	14			RS	5	2	KAUL, RAKESH & ANGNA
5 DOYLE COURT	199	145.06	13			RS	5	2	BYRNS, CHRISTOPHER M.
7 DOYLE COURT	198	145.06	12			RS	5	2	ESCHBACH, JOSEPH A & JACQUELINE Q
8 DOYLE COURT	198	145.06	11			RS	5	2	MELLONE, MICHAEL V & ELIZABETH M
1 DRAKE CLOSE	284	151	12.40			R1	49	2	JAIN, ASHWINI KUMAR
2 DRAKE CLOSE	284	151	12.46			R1	49	2	AZIZ, ABU BAKAR & JAMEELA, SHABNA
3 DRAKE CLOSE	284	151	12.41			R1	49	2	SHENOY, VENUGOPAL G & VISHULA
5 DRAKE CLOSE	284	151	12.42			R1	49	2	INDRAVADAN & SANGITA PATEL RT,
6 DRAKE CLOSE	284	151	12.45			R1	49	2	SHAH, JAINEN & JOANNE
7 DRAKE CLOSE	284	151	12.43			R1	49	2	NEMEC, RICHARD S
9 DRAKE CLOSE	284	151	12.44			R1	49	2	STELLUTO, MATTHEW & LORRAINE
2 DRAKE ROAD	230	149.08	10			R	39	2	BARRACK, DANIEL & STACEY
3 DRAKE ROAD	228	149.07	2			R	39	2	YUSTEWICZ, BRYAN J & JENNIFER
4 DRAKE ROAD	230	149.08	11			R	39	2	ZEBRO, RICHARD & G YHAP ZEBRO
5 DRAKE ROAD	228	149.07	3			R	39	2	CAYCHO, BRIAN A. & HAMMELL, JACK T
6 DRAKE ROAD	230	149.08	12			R	39	2	MURPHY, ROBERT J & LISA D
7 DRAKE ROAD	228	149.07	4			R	39	2	ANDREWS, RIAN W & LIGIA M
8 DRAKE ROAD	230	149.08	13			R	39	2	OZBAS, BULENT & SIMLA
9 DRAKE ROAD	228	149.07	5			R	39	2	WLODARSKI, MIROSLAW & MALGORZATA
10 DRAKE ROAD	231	149.08	14			R	39	2	NAJEEULLAH, MAHDEE H & JOAN M
11 DRAKE ROAD	229	149.07	6			R	39	2	WORMAN, MICHAEL & KELLY
12 DRAKE ROAD	231	149.08	15			R	39	2	ARCURI, MICHAEL & SHARI A TRUSTEES
13 DRAKE ROAD	229	149.07	7			R	39	2	CONWAY, HEATHER & WALKER, P.
14 DRAKE ROAD	231	149.08	16			R	39	2	SHARJEELULLAH, SYED
15 DRAKE ROAD	229	149.07	8			R	39	2	BOCCASSINI, EDWARD & HEATHER
16 DRAKE ROAD	231	149.08	17			R	39	2	SOBLICK, LUZ ADRIANA
17 DRAKE ROAD	229	149.07	9			R	39	2	JOHNSON, DONNETTA, TRUSTEE
18 DRAKE ROAD	231	149.08	18			R	39	2	MA, YANAN & JIN, WEI
20 DRAKE ROAD	231	149.08	19			R	39	2	NGUYEN, QUANG & LINH HUYNH
22 DRAKE ROAD	231	149.08	20			R	39	2	MECCA, DOUGLAS J
24 DRAKE ROAD	231	149.08	21			R	39	2	TROCHUIMUK, ADAM & KATE
2 DROST LANE	197	145.05	1			RS	5	2	BIVAS, SABI & RONIT
4 DROST LANE	197	145.05	2			RS	5	2	RACHAPUDI, K K V & SRIVSTANA, A
6 DROST LANE	197	145.05	3			RS	5	2	CHAUHAN, H H & H V CHAUHAN & MANHAR
8 DROST LANE	197	145.05	4			RS	5	2	PATEL, TEJAL
10 DROST LANE	197	145.05	5			RS	5	2	KHAN, MIFTAH U

Property Location	Page No.	Block No.	Lot No.	Lot Qualifier	Account No.	Zone	Tax Map	Property Class	Name of Owner
12 DROST LANE	197	145.05	6			RS	5	2	SINGH, MAHENDRA K & ANITA
14 DROST LANE	197	145.05	7			RS	5	2	GRAHAM, STEVEN & MICHELE
16 DROST LANE	197	145.05	8			RS	5	2	RASTOGI, SHLOK & RUCHI
18 DROST LANE	197	145.05	9			RS	5	2	MC CAULEY, SCOTT & PAMELA
20 DROST LANE	197	145.05	10			RS	5	2	HEDE, MADAN & HEDE, SHALINI
21 DROST LANE	198	145.06	8			RS	5	2	VAKIL, KETAN & ALKA
22 DROST LANE	197	145.05	11			RS	5	2	KANCHARLAPALLI, B & SUNKARA, SWETA
23 DROST LANE	198	145.06	7			RS	5	2	GUO, WENZHAO & HAILING
24 DROST LANE	197	145.05	12			RS	5	2	THENAPPAN, ARUNACHALAM & THENU
26 DROST LANE	197	145.05	13			RS	5	2	HUYNH, TU-CHONG & JANE R SHU
27 DROST LANE	198	145.06	6			RS	5	2	GOVIL, ANURAG & VANDANA
28 DROST LANE	197	145.05	14			RS	5	2	KLEIN, IRA M & LAUREEN A
29 DROST LANE	203	145.09	44			RS	4	2	HUSSAIN, RAHEAL & NEEDA W.
32 DROST LANE	201	145.09	18			RS	4	2	KHONG, KEVIN M & NGAN
34 DROST LANE	201	145.09	19			RS	4	2	KHANNA, RAJESH & VANDANA
DROST LN -OPEN SPACE	199	145.07	1			RS	5	1	TOLL, NJ III LP
DROST LN -OPEN SPACE	203	145.10	1			RS	4	1	HILLSBOROUGH CHASE HOMEOWNERS ASSOC
2 DUBOIS ROUND	766	177.11	8			R	109	2	CABAN, RICHARD A & LAUREN
4 DUBOIS ROUND	766	177.11	9			R	109	2	MURRAY, RICHARD P & JENNIFER M
6 DUBOIS ROUND	766	177.11	10			R	109	2	BOGUMIL, MONIKA & MARCIN
7 DUBOIS ROUND	768	177.12	8			R	109	2	MERRILL, MAUREEN
8 DUBOIS ROUND	766	177.11	11			R	109	2	CLEWELL, PATRICK N & MEGAN L
9 DUBOIS ROUND	768	177.12	7			R	109	2	QUINN, WILLIAM LOUIS & JENNA S
10 DUBOIS ROUND	766	177.11	12			R	109	2	COLAVITA, MICHAEL S & CHERYL A
11 DUBOIS ROUND	768	177.12	6			R	109	2	SARAO, DANIEL
12 DUBOIS ROUND	767	177.11	13			R	109	2	KRISHNASAMY, VENKATESAN & VENKATESAN, D
14 DUBOIS ROUND	767	177.11	14			R	109	2	LOCKBURNER, T P & DIMAGGIO, KRIS
230 DUKES PARKWAY	81	58	67.01			I2	12	1	TURNKEY DUKES EAST, LLC
DUKES PARKWAY EAST	70	50	1	Q0036		AG	9	3B	DUKE FARMS FOUNDATION
DUKES PARKWAY EAST	70	50	2			AG	9	15C	COUNTY OF SOMERSET
DUKES PARKWAY EAST	70	51	2	Q0036		02	10	3B	DUKE FARMS FOUNDATION
100 DUKES PARKWAY EAST	70	51	1			02	10	4A	FENCE SCAPES, LLC
148 DUKES PARKWAY EAST	77	58	2			R	11	2	FRISCH, CYNTHIA A
152 DUKES PARKWAY EAST	77	58	3			R	11	2	LUCKENBACH, KEVIN M
156 DUKES PARKWAY EAST	98	59	1			R	11	2	KELLY, JOHN & KRISTIN L
160 DUKES PARKWAY EAST	98	59	2			R	11	2	OKUROWSKI, WALTER & SUSAN
164 DUKES PARKWAY EAST	98	59	3			R	11	2	PEBENITO, PHILIP MA EDEN
168 DUKES PARKWAY EAST	98	59	4			R	11	2	POBICKI, BENJAMIN M
172 DUKES PARKWAY EAST	99	60	1			R	11	2	DIBLASIO, DONATO B & EILEEN B
176 DUKES PARKWAY EAST	99	60	2			R	11	2	SZOJA, MARIUSZ & OSTROWSKA, LIDIA M
180 DUKES PARKWAY EAST	99	60	3			R	11	2	M & T BANK ATTN CLAIMS DEPT
184 DUKES PARKWAY EAST	99	60	4			R	11	2	JANCZYK, PAWEL & BEATA
188 DUKES PARKWAY EAST	99	60	5			R	11	2	DOSHI, SURYAKANT
192 DUKES PARKWAY EAST	99	60	6			R	11	2	PANYKO, CHRISTOPHER & ILLAINA
200 DUKES PARKWAY EAST	81	58	63			R	12	2	CHAUDHRY, AHMAD A & ASSIA AHMAD
204 DUKES PARKWAY EAST	81	58	64			R	12	2	PAREKH, VIRALKUMAR K
212 DUKES PARKWAY EAST	81	58	65			R	12	2	PELLOWSKI, MICHAEL J & JUDITH A
224 DUKES PARKWAY EAST	81	58	66			R	12	2	BRITANAK, JOSEPH J & KIMBERLY A
236 DUKES PARKWAY EAST	81	58	67.02			I2	12	4A	TWO THREE SIX DUKES PKWY HLDGS, LLC
250 DUKES PARKWAY EAST	82	58	68			I2	12	2	YUREK, MARY BETH
280 DUKES PARKWAY EAST	97	58.03	1			I2	12	4A	DUKES PARKWAY LLC
DUKES PARKWAY WEST	70	49	1	X		AGOS	9	15D	DUKE FARMS FOUNDATION
DUKES PARKWAY WEST	70	49	2	Q0036		OSCL	9	3B	DUKE FARMS FOUNDATION
DUKES PARKWAY WEST	167	142	1	Q0036		OSCL	20	3B	DUKE FARMS FOUNDATION INC
DUKES PARKWAY WEST	167	142	2	Q0036		OSCL	20	3B	DUKE FARMS FOUNDATION INC
3 DUMONT ROUND	768	177.13	6			R	109	2	DE PETRIS, DINO J
4 DUMONT ROUND	769	177.13	19			R	109	2	GORDON, DAVID J. & DANIELLE F.
5 DUMONT ROUND	768	177.13	7			R	109	2	SAHA, ANUPOM & DEBRA SREE
6 DUMONT ROUND	769	177.13	18			R	109	2	GDALETA, SERGIO & TROSKOSKY, C
7 DUMONT ROUND	768	177.13	8			R	109	2	BRAGGER, DONALD & JENNIFER
8 DUMONT ROUND	769	177.13	17			R	109	2	ZAMARIN JR, ANTHONY & DONNA A
9 DUMONT ROUND	768	177.13	9			R	109	2	FULMINO, MARIA
10 DUMONT ROUND	769	177.13	16			R	109	2	CSERNICA, MATTHEW S
11 DUMONT ROUND	768	177.13	10			R	109	2	KORSUN, SCOTT M & ELIZABETH D
12 DUMONT ROUND	769	177.13	15			R	109	2	MONDORO, ROXANN
13 DUMONT ROUND	769	177.13	11			R	109	2	MC CANN, JAMES P
14 DUMONT ROUND	769	177.13	14			R	109	2	KELLER, RICHARD & DEBORAH

Property Location	Page No.	Block No.	Lot No.	Lot Qualifier	Account No.	Zone	Tax Map	Property Class	Name of Owner
15 DUMONT ROUND	769	177.13	12			R	109	2	JONES, LAWRENCE K & BARBARA J
16 DUMONT ROUND	769	177.13	13			R	109	2	WINCHELL, CHRISTIAN P & SABINE G
DUMONT ROUND-OPEN SPACE	773	177.15	1			R	109	1	THE DUMONT ROUND HOMEOWNERS ASSN
1 DUNCAN COURT	914	203.09	10			R	151	2	STANTON, RICHARD K & LILLY J
2 DUNCAN COURT	913	203.09	1			R	151	2	RIZVI, ASAD & MOJALAL M
3 DUNCAN COURT	914	203.09	9			R	151	2	SMITH, STROUBE J II & LAURIE J
4 DUNCAN COURT	913	203.09	2			R	151	2	HAVER, PETER & MARY-ANNE
5 DUNCAN COURT	913	203.09	8			R	151	2	SIERPINSKI, THERESA
6 DUNCAN COURT	913	203.09	3			R	151	2	ANGOSTO, JAMIE
7 DUNCAN COURT	913	203.09	7			R	151	2	BRZYSKI, FRANK & CHRISTINE S
8 DUNCAN COURT	913	203.09	4			R	151	2	PETRACCARO, LAWRENCE & MARION
9 DUNCAN COURT	913	203.09	6			R	151	2	RAMOS, PETER & CLARITA V TRUSTEES
10 DUNCAN COURT	913	203.09	5			R	151	2	AQUINO, RAPHAEL & MELODY
52 DUNEDAIN STREET	271	150.11	1			R1	43	2	MAHER, JAMES M & CYNTHIA A
54 DUNEDAIN STREET	271	150.11	2			R1	43	2	MAC KENZIE, BERNADETTE
56 DUNEDAIN STREET	272	150.11	3			R1	43	2	KAPOOR, AJITA & ASHISH
57 DUNEDAIN STREET	274	150.12	26			R1	43	2	LOTIERZO, JAMES & TRACY
58 DUNEDAIN STREET	272	150.11	4			R1	43	2	GOEL, ASHUTOSH & KANSAL, ISHU
60 DUNEDAIN STREET	272	150.11	5			R1	43	2	COLE, JANET
61 DUNEDAIN STREET	274	150.12	25			R1	43	2	FANDERS, ROY M & DIANE S
62 DUNEDAIN STREET	272	150.11	6			R1	43	2	MACCARELLI, DAWN & TAFFLOCK, ROBERT
63 DUNEDAIN STREET	274	150.12	24			R1	43	2	AMMER, LARRY P & BARBARA C
64 DUNEDAIN STREET	272	150.11	7			R1	43	2	LAUDERMAN, BRENDA M
65 DUNEDAIN STREET	274	150.12	23			R1	43	2	JANOKOWICZ, WALTER & JULIE
66 DUNEDAIN STREET	272	150.11	8			R1	43	2	SCHAFFER, MICHAEL & PAULA
67 DUNEDAIN STREET	274	150.12	22			R1	43	2	HARPER, M R JR & JENNIFER E SETO
68 DUNEDAIN STREET	272	150.11	9			R1	43	2	GIRETTI, ALICE A
69 DUNEDAIN STREET	274	150.12	21			R1	43	2	WESTGATE, M J & NICASTRO, L J
70 DUNEDAIN STREET	272	150.11	10			R1	43	2	BUELT, MARK G & JOANNE M
71 DUNEDAIN STREET	274	150.12	20			R1	43	2	MIRZA, MUJTABA H & NAJMA J
72 DUNEDAIN STREET	272	150.11	11			R1	43	2	ROSENBLOOM, NANCY J & MEROLLA, T
1 DURHAM COURT	988	205.02	11			RA	133	2	CHEDID, AMINE & JOYCE
2 DURHAM COURT	987	205.02	1			RA	133	2	RAUCH, TIMOTHY J JR & JEAN S TRSTES
3 DURHAM COURT	988	205.02	10			RA	133	2	CHIN, MICHAEL & JAMIE CABELLION
4 DURHAM COURT	987	205.02	2			RA	133	2	MEZZO, MICHAEL A & MICHELE L
5 DURHAM COURT	988	205.02	9			RA	133	2	TURSKY, JOHN M & SUSAN H
6 DURHAM COURT	987	205.02	3			RA	133	2	ELLIS, THOMAS J & PATRICIA A
7 DURHAM COURT	987	205.02	8			RA	133	2	GREENSTREET, MICHAEL & KRISTIN
8 DURHAM COURT	987	205.02	4			RA	133	2	SIVAGURUNATHAN, PRABU
9 DURHAM COURT	987	205.02	7			RA	133	2	KULUR, TUNC & GAIL
10 DURHAM COURT	987	205.02	5			RA	133	2	CHUNG, YEUNG WOO & ALISON FOLLIARD
11 DURHAM COURT	987	205.02	6			RA	133	2	HARTLEY, GEORGE W & CRINO, CARMELA
DUTCHTOWN ROAD	682	174	200			MZ	175	15C	TOWNSHIP OF HILLSBOROUGH
300 DUTCHTOWN ROAD	681	174	195			MZ	175	15C	COUNTY OF SOMERSET
308 DUTCHTOWN ROAD	681	174	195.01			MZ	175	2	ARACO, FRANK C & CHRISTINE
310 DUTCHTOWN ROAD	681	174	196.02			MZ	175	2	LEVINE, LEWIS
328 DUTCHTOWN ROAD	681	174	196.01			MZ	175	2	SHAMRO, JAMES & LESLIE
348 DUTCHTOWN ROAD	682	174	197			MZ	175	3A	SCAGLIOTTA, RICHARD A
348 DUTCHTOWN ROAD	682	174	197	Q0102		MZ	175	3B	SCAGLIOTTA, RICHARD A
350 DUTCHTOWN ROAD	682	174	198			MZ	175	2	CORNERSTONE MISSIONS
358 DUTCHTOWN ROAD	682	174	198.01			MZ	175	2	COOK, JAMES & MARGARET
368 DUTCHTOWN ROAD	682	174	199.05			MZ	175	2	CRISPIN, FREDERICK E III & ROBIN H
370 DUTCHTOWN ROAD	682	174	199.01			MZ	175	3A	PRICE, JOHN W
370 DUTCHTOWN ROAD	682	174	199.01	Q0534		MZ	175	3B	PRICE, JOHN W
372 DUTCHTOWN ROAD	682	174	199.04			MZ	175	3A	PRICE, JOHN W
372 DUTCHTOWN ROAD	682	174	199.04	Q0534		MZ	175	3B	PRICE, JOHN W
378 DUTCHTOWN ROAD	682	174	199.02			MZ	175	2	MALLEY, EDWARD C & AMY A
380 DUTCHTOWN ROAD	682	174	199.03			MZ	175	3A	NUGENT, DANIEL O & SHIRLEY
380 DUTCHTOWN ROAD	682	174	199.03	Q0530		MZ	175	3B	NUGENT, DANIEL O & SHIRLEY
101 EASTWICK COURT	350	151.16	135			TC	46	2	ZUCKER, ROBERT C & KISIL
102 EASTWICK COURT	349	151.16	116			R2	46	2	SERNOTTI, CRAIG & JENNIFER
103 EASTWICK COURT	350	151.16	134			R2	46	2	SANDERS, CYNTHIA M
104 EASTWICK COURT	349	151.16	117			R2	46	2	PERFETTE, JENNA & PERFETTE JANET
105 EASTWICK COURT	350	151.16	133			R2	46	2	GRIFFIN, JAMES E JR & MICHELE
106 EASTWICK COURT	349	151.16	118			R2	46	2	PALURU, ADITYA & GUNDA, ARPITHA
107 EASTWICK COURT	350	151.16	132			R2	46	2	KELDERMAN, CHRISTINE & MICHAEL
108 EASTWICK COURT	349	151.16	119			R2	46	2	COYNE, ANDREW C & LAURA M

Property Location	Page No.	Block No.	Lot No.	Lot Qualifier	Account No.	Zone	Tax Map	Property Class	Name of Owner
109 EASTWICK COURT	350	151.16	131			R2	46	2	MCKISSIC, LORI J
110 EASTWICK COURT	349	151.16	120			R2	46	2	SMART, TRACEY
111 EASTWICK COURT	350	151.16	130			R2	46	2	HUTCHINSON, CHRISTINE
112 EASTWICK COURT	349	151.16	121			R2	46	2	DALPE, RENDI L
113 EASTWICK COURT	350	151.16	129			R2	46	2	LAZOWSKI, VERONICA
114 EASTWICK COURT	349	151.16	122			R2	46	2	FLOREK, KRISTY
115 EASTWICK COURT	349	151.16	128			R2	46	2	SOURAPU, SUNILKUMAR & SRINIVASULU,
116 EASTWICK COURT	349	151.16	123			R2	46	2	MAZZUCCO, JEANNE
117 EASTWICK COURT	349	151.16	127			R2	46	2	FRIEDMAN, GARY & LISA
119 EASTWICK COURT	349	151.16	126			R2	46	2	SHARMA, LAXMI KANT & KAVITA
121 EASTWICK COURT	349	151.16	125			R2	46	2	RIDDER, FREDRIC
123 EASTWICK COURT	349	151.16	124			R2	46	2	KALRA, AASHISH & RUCHI
6 EBERT DRIVE	175	142.03	12			R	69	2	AREVALO, STEVE & GRACIELA
7 EBERT DRIVE	176	142.03	24			R	69	2	HAMILL, ROBERT H & CYNTHIA D
8 EBERT DRIVE	175	142.03	13			R	69	2	BHASKARAN, SWAMINATHAN & LAKSHMI R
9 EBERT DRIVE	176	142.03	23			R	69	2	WHITE, ROBERT & KAILA
10 EBERT DRIVE	175	142.03	14			R	69	2	LUNN, CHARLES A
11 EBERT DRIVE	176	142.03	22			R	69	2	FERGUSON, ROBERT L JR & PATRICIA
12 EBERT DRIVE	175	142.03	15			R	69	2	KIPILA, ANDREW & KIMBERLY
13 EBERT DRIVE	176	142.03	21			R	69	2	TOKIWA, MICHAEL A & MCCALLUM, C D
14 EBERT DRIVE	175	142.03	16			R	69	2	MC LAUGHLIN, CRAIG A & KIMBERLY B
15 EBERT DRIVE	176	142.03	20			R	69	2	GRAHAM, GEORGE & ELAINE
16 EBERT DRIVE	175	142.03	17			R	69	2	ANOBILE, JONATHAN & CHRISTINE
17 EBERT DRIVE	176	142.03	19			R	69	2	GUAIMANO, ERNEST & DENISE
18 EBERT DRIVE	176	142.03	18			R	69	2	PAULIS, PATRICK & STACEY
1 EGER LANE	759	177.04	7			R	107	2	LEE, WEILI & EMILY
3 EGER LANE	759	177.04	6			R	107	2	MEDIC, DORDE & JELENA
5 EGER LANE	759	177.04	5			R	107	2	DAMIANO,PETER A III & DIANE
7 EGER LANE	759	177.04	4			R	107	2	MAZUREK, MAGDALENA & VITALE, A.
EIGHTH STREET	58	28	3			CR	32	15C	TOWNSHIP OF HILLSBOROUGH
EIGHTH STREET	58	29	2			CR	32	15C	TOWNSHIP OF HILLSBOROUGH
EIGHTH STREET	64	38	5			CR	32	1	BROGAN, GARY CHARLES
EIGHTH STREET	65	39	10			CR	32	1	AGNESE, GENNARO C/O AGNESE, G JR
310 EISLER LANE	709	175.05	15			R1	95	2	WHITNEY, KENNETH M
311 EISLER LANE	709	175.05	16			R1	95	2	XU, XIANGJUN & MENG, LINDGHUA
312 EISLER LANE	709	175.05	17			R1	95	2	312 EISLER LANE LLC
1 ELMENDORF CIRCLE	171	142	45.01			R	68	2	STUMP, DAVID & KRISTINA
3 ELMENDORF CIRCLE	171	142	45.02			R	68	2	ALBERT, MICHAEL & KRISTEN
8 ELMENDORF CIRCLE	173	142.01	2			R	68	2	BALKJY, ROBERT
9 ELMENDORF CIRCLE	171	142	45.03			R	68	2	CARROLL, KATHLEEN F
10 ELMENDORF CIRCLE	173	142.01	3			R	68	2	SEAMON, COREY & JEAN
11 ELMENDORF CIRCLE	172	142	45.04			R	68	2	TOSTI, STEVEN & LENORE
12 ELMENDORF CIRCLE	174	142.01	4			R	68	2	NEILAN, MARK W & KILHULLEN KRISTI L
13 ELMENDORF CIRCLE	172	142	45.05			R	68	2	GAO, HAI QING & HUI, YUQU
14 ELMENDORF CIRCLE	174	142.01	5			R	68	2	LOWMAN, PAUL M & ERIN W
15 ELMENDORF CIRCLE	172	142	45.06			R	68	2	ZHANG, WEI & HUANG
16 ELMENDORF CIRCLE	174	142.01	6			R	68	2	BIENSTOCK, DAVID H & ELIZABETH S
17 ELMENDORF CIRCLE	172	142	45.07			R	68	2	CUCCHIARA, CARL A & ANN E
18 ELMENDORF CIRCLE	174	142.01	7			R	68	2	SCHWARZ, GARY J & SANDRA B
19 ELMENDORF CIRCLE	172	142	45.08			R	68	2	RIVERA, JOSEPH & ROSE M
20 ELMENDORF CIRCLE	174	142.01	8			RS	68	2	RECIO, JORGE B & AMELIA A
21 ELMENDORF CIRCLE	172	142	45.09			R	68	2	KEARNS, LAURA L & NOAH I
22 ELMENDORF CIRCLE	173	142.01	1			R	68	2	LOGATTO, MARIA V
23 ELMENDORF CIRCLE	172	142	45.10			R	68	2	MUHUMUZA, LUKE & PEACE K
25 ELMENDORF CIRCLE	172	142	45.11			R	68	2	GELFAND, RACHEL L & KRAUS, GABRIEL
27 ELMENDORF CIRCLE	172	142	45.12			R	68	2	TOTH, JOSEPH & GERALDINE
29 ELMENDORF CIRCLE	172	142	45.13			R	68	2	BENSON, DONALD I & MELANIE J
31 ELMENDORF CIRCLE	172	142	45.14			R	68	2	THIELE, ROBERT & TAMMY
33 ELMENDORF CIRCLE	172	142	45.15			R	68	2	GERRY, PETER & VICTORIA
35 ELMENDORF CIRCLE	172	142	45.16			R	68	2	COLUCCI, JOSEPH R JR & KELLY A
EPPS AVENUE	114	71	2			I1	16	1	EPPS PROPERTY, LLC
EQUATOR AVENUE	55	22	9			CR	31	1	EVANS, FRANK & PATRICIA A
EQUATOR AVENUE	55	22	10			CR	31	1	PIRO, R EST C/O MC INERNEY
EQUATOR AVENUE	56	25	6			CR	31	1	GUERRERA, ANTHONY R. & NANCY
EQUATOR AVENUE	58	30	1			CR	32	1	BROGAN, SHARON K
20 EQUATOR AVENUE	62	35	1			CR	31	4A	HILLSBOROUGH VOL FIRE CO 1
20 EQUATOR AVENUE	62	35	1 X			CR	31	15D	HILLSBOROUGH VOL FIRE CO 1

Property Location	Page No.	Block No.	Lot No.	Lot Qualifier	Account No.	Zone	Tax Map	Property Class	Name of Owner
24 EQUATOR AVENUE	61	34	2			CR	31	2	MARCHIE, SHERRY A
28 EQUATOR AVENUE	61	34	1			R	31	2	VAID, VINOD K & MEHTA, MEERA R
29 EQUATOR AVENUE	56	24	7			CR	31	2	LICCARDI, ANNA M
36 EQUATOR AVENUE	60	33	2			CR	31	2	CARLEY, GRAHAM K & CARA
38 EQUATOR AVENUE	60	33	1			CR	31	2	ROMEO, GUIDO & ROBERTA MAGISTRI
48 EQUATOR AVENUE	59	32	1			CR	31	2	HILL, KIANNE
56 EQUATOR AVENUE	59	31	1			CR	32	2	SINCLAIR, RANDALL G & DIANE A
64 EQUATOR AVENUE	58	30	2			CR	32	2	DRUMMER, WILLIAM P
69 EQUATOR AVENUE	53	19	9			CR	32	2	COYLE, JEFFREY F & MINELLI
75 EQUATOR AVENUE	52	18	2			CR	32	2	BROGAN, GLENN E & NETSCHKE, SHARON
76 EQUATOR AVENUE	58	29	1			CR	32	2	STIG, KEVIN J
77 EQUATOR AVENUE	52	18	3			CR	32	2	STYS, ELIZABETH J
85 EQUATOR AVENUE	52	17	2			CR	32	2	BROGAN, SCOTT C & CARYN M
88 EQUATOR AVENUE	57	28	1			CR	32	2	HORR, BARBARA A
93 EQUATOR AVENUE	52	16	5			CR	32	2	SMITH, DARREN W & LAURA E LAMBERT
96 EQUATOR AVENUE	57	27	1			CR	32	2	MACOR, JEFFREY & MACOR, CRYSTAL
5 ERIC COURT	929	203.16	26			R	155	2	TRUJILLO, JAMES R D & JEAN Y
6 ERIC COURT	929	203.16	23			R	155	2	LISCINSKI, THEODORE JR & LINDA
7 ERIC COURT	929	203.16	25			R	155	2	LUGO, AMÉRICO
8 ERIC COURT	929	203.16	24			R	155	2	SPARKS, ADAM & SAEMI
ERNEST DRIVE	743	175.18	19.18			R	94	15C	TOWNSHIP OF HILLSBOROUGH
400 ERNEST DRIVE	742	175.18	19.03			R	94	2	MACCREA, STEPHEN B & AMY W
401 ERNEST DRIVE	694	175	19.21			R1	95	2	SENADHEERA, ARUNA A & WANNIARACHCHI
402 ERNEST DRIVE	742	175.18	19.04			R	94	2	KIJEK, MARK & CONSTANCE RIVIERA
403 ERNEST DRIVE	694	175	19.20			R1	95	2	FEDO, JOSEPH & ERIKA
404 ERNEST DRIVE	742	175.18	19.05			R	94	2	SIMPSON, MICHAEL & JOYNER, TYI
405 ERNEST DRIVE	694	175	19.19			R1	95	2	SCHLECK, DANIEL
406 ERNEST DRIVE	742	175.18	19.06			R	94	2	KRAVETTÉ, ALAN E & CAROL S
407 ERNEST DRIVE	743	175.18	19.17			R	94	2	PENNINGTON, RICHARD F
408 ERNEST DRIVE	742	175.18	19.07			R	94	2	OHST, MICHAEL E & REBECCA E
409 ERNEST DRIVE	743	175.18	19.16			R	94	2	CELAYA, DANIEL & KERRI A
410 ERNEST DRIVE	742	175.18	19.08			R	94	2	GELARDI, JOHN L & KATHERINE
411 ERNEST DRIVE	742	175.18	19.15			R	94	2	JAWIDZIK, FRANK J III & JEAN M
412 ERNEST DRIVE	742	175.18	19.09			R	94	2	BONICA, LOUIS & GERALDINE
413 ERNEST DRIVE	742	175.18	19.14			R	94	2	THOMPSON, KARY
414 ERNEST DRIVE	742	175.18	19.10			R	94	2	MILLER, RONALD A & EILEEN R
415 ERNEST DRIVE	742	175.18	19.13			R	94	2	PERRONE, JOHN M
416 ERNEST DRIVE	742	175.18	19.11			R	94	2	YEAGER, CLEMENT F
417 ERNEST DRIVE	742	175.18	19.12			R	94	2	MC SWEENEY, JOHN T & ANDREA H
ERNEST DR - EXEMPT	695	175	19.33			R1	95	15C	TOWNSHIP OF HILLSBOROUGH
1 ESTATE ROAD	779	178	13.74			R2	101	2	SAHA, PRASENJIT & SARMISTHA
2 ESTATE ROAD	779	178	13.73			R2	101	2	GHOSH, ATANU & TIA
3 ESTATE ROAD	779	178	13.72			R2	101	2	SOBIN, JAMIE & WILSON, KARA
4 ESTATE ROAD	779	178	13.71			R2	101	2	AKHTER, AISHA N
5 ESTATE ROAD	779	178	13.70			R2	101	2	KUCHLYAN, RANGA & SUJATA
6 ESTATE ROAD	779	178	13.69			R2	101	2	VISCARIELLO, PASQUALE & LUIGINA
7 ESTATE ROAD	778	178	13.68			R2	101	2	KUBITZ, JOSEPH A JR & LYNSEY M
8 ESTATE ROAD	778	178	13.67			R2	101	2	LUKAZIK, GEORGE M SR & DOROTHY H
9 ESTATE ROAD	778	178	13.66			R2	101	2	GARCIA, ERICK & MARIA S
10 ESTATE ROAD	778	178	13.65			R2	101	2	KAJGOBOLA, KEHINDE O. & RAWAA
11 ESTATE ROAD	778	178	13.64			R2	101	2	ENNIS, MARK A & DEBRA L
12 ESTATE ROAD	778	178	13.63			R2	101	2	DELISI, DANIEL & CHRISTINE
13 ESTATE ROAD	778	178	13.62			R2	101	2	HOH, FRANK E & GLADYS
14 ESTATE ROAD	778	178	13.61			R2	101	2	THENKARAI MUTHU, SANKAR
15 ESTATE ROAD	778	178	13.60			R2	101	2	DMOCHOWSKI, STEFANIA
16 ESTATE ROAD	778	178	13.59			R2	101	2	AHMED, KALIM A & SHABAR B
17 ESTATE ROAD	778	178	13.58			R2	101	2	KUZMIN, ALEX
18 ESTATE ROAD	778	178	13.57			R2	101	2	CEFOLA, ANN
19 ESTATE ROAD	778	178	13.56			R2	101	2	RAVAL, YOGASHISH S
20 ESTATE ROAD	778	178	13.55			R2	101	2	BOEHLER, AUGUST & KATHLEEN
21 ESTATE ROAD	777	178	13.54			R2	101	2	ROMAN, RUSS & SEREZHENKOVA, T
22 ESTATE ROAD	777	178	13.53			R2	101	2	SHANDOR, ARTHUR L & MARIANNE
23 ESTATE ROAD	777	178	13.52			R2	101	2	SINGH, DEEPTI & NAGULUR, HARI P
24 ESTATE ROAD	777	178	13.51			R2	101	2	MCNICOL, DUNCAN J & JENNIFER G
25 ESTATE ROAD	777	178	13.50			R2	101	2	ZULICK, JOSHUA QUINTON & DECOTIIS
26 ESTATE ROAD	777	178	13.49			R2	101	2	KIZHAKKEMACHIANICKA, VIMAL & RADHA
27 ESTATE ROAD	777	178	13.48			R2	101	2	REZNIK, DIANE C

Property Location	Page No.	Block No.	Lot No.	Lot Qualifier	Account No.	Zone	Tax Map	Property Class	Name of Owner
28 ESTATE ROAD	777	178	13.47			R2	101	2	SHARMA, SACHIN
29 ESTATE ROAD	777	178	13.46			R2	101	2	MORHOUSE, CINDY-SUE
30 ESTATE ROAD	777	178	13.45			R2	101	2	WAGAR, ANTHONY
ESTELLE STREET	117	86	20			R	17	1	MASTER PLAZA, LLC
ESTELLE STREET	117	86	21.01			I1	17	1	CONCORD STREET URBAN RENEWAL
ESTELLE STREET	117	86	21.02			I1	17	15C	TOWNSHIP OF HILLSBOROUGH
ESTELLE STREET	118	90	15			R	17	15C	TOWNSHIP OF HILLSBOROUGH
26 ESTELLE STREET	118	90	16			R	17	2	FAVORITO, DOMINICK & EILEEN
1 ETHAN COURT	1095	207.10	24			R	149	2	VICCI, ANTONIO & MARIA
2 ETHAN COURT	1094	207.10	8			R	149	2	HERMSEN, RONALD & HARRIET
3 ETHAN COURT	1095	207.10	23			R	149	2	SERBA, GREGORY & JULIE
4 ETHAN COURT	1094	207.10	9			R	149	2	MC KENNA, THOMAS C & TAMARA N
5 ETHAN COURT	1095	207.10	22			R	149	2	BONACCI, RONALD P JR & CHRISTINE H-
6 ETHAN COURT	1094	207.10	10			R	149	2	PATEL, NILESH & SONIA
7 ETHAN COURT	1095	207.10	21			R	149	2	CAMPANELLI, ANTHONY & ANGELA
8 ETHAN COURT	1094	207.10	11			R	149	2	MUSHTAQ, KHALIDA & MIAN, A
9 ETHAN COURT	1095	207.10	20			R	149	2	AGARWAL, SAURABH & RESHU
10 ETHAN COURT	1094	207.10	12			R	149	2	VITANZA, LOUIS & BARBARA
11 ETHAN COURT	1095	207.10	18			R	149	2	FULMINO, CHRISTIAN
12 ETHAN COURT	1094	207.10	13			R	149	2	ADAM, HAROON & ROSALIE
13 ETHAN COURT	1094	207.10	17			R	149	2	PATEL, ROHUL & URJA SHUKLA
14 ETHAN COURT	1094	207.10	14			R	149	2	YANG, BIN & JI, ZHEN
15 ETHAN COURT	1094	207.10	16			R	149	2	D'AMBROSIO, JAMES S & JACKLYN
16 ETHAN COURT	1094	207.10	15			R	149	2	SHAH, PURVI & BHAVEN
2 EUCLID AVENUE	940	203.19	67			R	154	2	FISCHER, JOHN M JR & MELISSA
3 EUCLID AVENUE	939	203.19	51			R	154	2	ABDELMALEK, ANTHONY & MARIE
4 EUCLID AVENUE	940	203.19	66			R	154	2	STRAPP, PAUL E & WILMA C
5 EUCLID AVENUE	939	203.19	52			R	154	2	COLEMAN, JASON J & KIMBERLY A
6 EUCLID AVENUE	940	203.19	65			R	154	2	MCGOWAN, KEVIN & NOELLE & ROBERT
7 EUCLID AVENUE	939	203.19	53			R	154	2	LUBAS, PETER & KATARINA
8 EUCLID AVENUE	940	203.19	64			R	154	2	GULYAS, CHARLES A & CARI R
9 EUCLID AVENUE	939	203.19	54			R	154	2	YOST, CARL E & LORI J
10 EUCLID AVENUE	940	203.19	63			R	154	2	GUZMAN, DAVID & ANDREA
11 EUCLID AVENUE	939	203.19	55			R	154	2	KAUFMANN, TIM J
12 EUCLID AVENUE	939	203.19	62			R	154	2	SAVIDGE, MICHAEL W & CHRISTINA
13 EUCLID AVENUE	939	203.19	56			R	154	2	RODRIGUES, PEDRO & ANA
14 EUCLID AVENUE	939	203.19	61			R	154	2	BROWN, SYLVIA JULIET
15 EUCLID AVENUE	939	203.19	57			R	154	2	CICCOTELLI, PETER M & KATHLEEN A
16 EUCLID AVENUE	939	203.19	60			R	154	2	SILIT, OMUR & PARANHOS, SOFIA A
17 EUCLID AVENUE	939	203.19	58			R	154	2	FAMULA, WILLIAM S & LORI A
18 EUCLID AVENUE	939	203.19	59			R	154	2	BILARCZYK, ROBERT A & SHARI G
19 EUCLID AVENUE	938	203.19	40			R	154	2	NATION, JEFFREY
101 EVERETT CLOSE	281	151	12.02			R1	49	2	WILLIAMS, RODNEY E & RENEE A
102 EVERETT CLOSE	282	151	12.10			R1	49	2	MCGINNIS, CHARLES
103 EVERETT CLOSE	281	151	12.03			R1	49	2	KHAN, ANISUR R& ROY, TEESTA
104 EVERETT CLOSE	282	151	12.09			R1	49	2	DATTANI, MIT ROHITBHAÏ & AVANI MIT
105 EVERETT CLOSE	281	151	12.04			R1	49	2	PATEL, ANKIT & AANGAN
106 EVERETT CLOSE	282	151	12.08			R1	49	2	PIOREK, STANISLAW & EWA
107 EVERETT CLOSE	281	151	12.05			R1	49	2	FISHER, RICHARD L & PAMELA J
108 EVERETT CLOSE	282	151	12.07			R1	49	2	SHAH, SHAIL & ISHAN P.
109 EVERETT CLOSE	281	151	12.06			R1	49	2	KHOKHAR, SHAHZAD
2 EVERGREEN COURT	937	203.19	26			R	154	2	DONNELLAN, JOSEPH & ELLEN
3 EVERGREEN COURT	936	203.19	16			R	154	2	GAGLIARDI, JAMES M & JESSICA L
4 EVERGREEN COURT	937	203.19	25			R	154	2	DUDEK, BRUCE & LIESEL
5 EVERGREEN COURT	936	203.19	17			R	154	2	DOLAN, ROBERT B & TINA M
6 EVERGREEN COURT	937	203.19	24			R	154	2	CESIANO, THEODORE & CYNTHIA A
7 EVERGREEN COURT	936	203.19	18			R	154	2	YOUSSEF, ENGY
8 EVERGREEN COURT	937	203.19	23			R	154	2	SALIERNO, KYLE & JENNIFER
9 EVERGREEN COURT	936	203.19	19			R	154	2	RUBNITZ, CAROL Z & HYMAN B
10 EVERGREEN COURT	937	203.19	22			R	154	2	NOVAK, ROBERT & LINDA TRUSTEES
11 EVERGREEN COURT	936	203.19	20			R	154	2	MC JAMES, WM C III & JOSEPHINE A
12 EVERGREEN COURT	936	203.19	21			R	154	2	SCHUMACHER, JUSTIN DOUGLAS
574 EVES DRIVE	618	163.22	44			PD	90	4C	2301 KINGS HWY,LLC C/O MALLOUK REAL
574 EVES DRIVE	618	163.22	44	CELL		PD	90	4A	2301 KINGS HWY,LLC C/O MALLOUK REAL
776-779 EVES DRIVE	508	163.05	1.02			PD	89	4C	2301 KINGS HWY,LLC C/O MALLOUK REAL
776-779 EVES DRIVE	508	163.05	1.02	CELL		PD	89	4A	2301 KINGS HWY,LLC C/O MALLOUK REAL
790-1 EVES DRIVE	500	163.05	1.01	C2001		PD	89	2	GARZON, GIOVANNY & MORENO, MARTHA

Property Location	Page No.	Block No.	Lot No.	Lot Qualifier	Account No.	Zone	Tax Map	Property Class	Name of Owner
790-2 EVES DRIVE	500	163.05	1.01	C2002		PD	89	2	TODOROVIC, MIJODRAG & DUBRAVKA
790-3 EVES DRIVE	500	163.05	1.01	C2003		PD	89	2	FETAHU, ARJANIT & TE ALS
790-4 EVES DRIVE	500	163.05	1.01	C2004		PD	89	2	VITALE, ANGELO & ET AL
790-5 EVES DRIVE	500	163.05	1.01	C2005		PD	89	2	JARA, MARGARITA
790-6 EVES DRIVE	500	163.05	1.01	C2006		PD	89	2	WALKER, STEVEN J & LINDA S
790-7 EVES DRIVE	500	163.05	1.01	C2007		PD	89	2	SWANSON, RAYMOND JR & DARLENE R
794-8 EVES DRIVE	499	163.05	1.01	C1908		PD	89	2	ARQUEDAS, MARJORIE
794-9 EVES DRIVE	499	163.05	1.01	C1909		PD	89	2	STOCKMAN, DONALD
794-10 EVES DRIVE	500	163.05	1.01	C1910		PD	89	2	SCHAETZLE, JENNIFER
794-11 EVES DRIVE	500	163.05	1.01	C1911		PD	89	2	CHIA, SUAT YOONG
795-1 EVES DRIVE	500	163.05	1.01	C2101		PD	89	2	SHOMERS, RYAN & STEPHANIE B
795-2 EVES DRIVE	500	163.05	1.01	C2102		PD	89	2	BRUCKMANN, TANNER & NERGER, A.,
795-3 EVES DRIVE	500	163.05	1.01	C2103		PD	89	2	SHAH, SULTAN
795-4 EVES DRIVE	500	163.05	1.01	C2104		PD	89	2	SAIYED, FAIZAL R & RAOOF, SAEEDA
795-5 EVES DRIVE	500	163.05	1.01	C2105		PD	89	2	TSANG, KWONG & LEE, VIRGINIA M
798 EVES DRIVE 1A	505	163.05	1.01	C8001		PD	89	2	SAHA, AVIK & DAN, DEBJANI S
806 EVES DRIVE 1A	506	163.05	1.01	C9001		PD	89	2	UDOWYCHENCKO, PAUL
807 EVES DRIVE 1A	503	163.05	1.01	C7001		PD	89	2	MARROW, DENNIS & TREDEAU, RAVEN
808 EVES DRIVE 1A	495	163.05	1.01	C1001		PD	89	2	CHOPRA, ASHOK
798 EVES DRIVE 1B	505	163.05	1.01	C8002		PD	89	2	KOERNER, MATTHEW J
806 EVES DRIVE 1B	506	163.05	1.01	C9002		PD	89	2	SINIBALDI, AMY
807 EVES DRIVE 1B	503	163.05	1.01	C7002		PD	89	2	GUMMER, DAVID A & SYLVIA
808 EVES DRIVE 1B	495	163.05	1.01	C1002		PD	89	2	CANNATELLI, AMELIA & ANTHONY
807 EVES DRIVE 1I	505	163.05	1.01	C7110		PD	89	2	SEYMOUR, RENEE L
798 EVES DRIVE 1J	505	163.05	1.01	C8010		PD	89	2	DE OLVEIRA DAL BO, JAIZEBEL
806 EVES DRIVE 1J	507	163.05	1.01	C9010		PD	89	2	ZALEWSKI, A & GRAZYNA, L & DEVILLE, S
807 EVES DRIVE 1J	504	163.05	1.01	C7010		PD	89	2	ABOOD, DENA
808 EVES DRIVE 1J	495	163.05	1.01	C1010		PD	89	2	MATHEWSON, JENNA
798 EVES DRIVE 1K	505	163.05	1.01	C8101		PD	89	2	YU, PEI
806 EVES DRIVE 1K	507	163.05	1.01	C9101		PD	89	2	P & G SOMERSET HOLDINGS LLC
807 EVES DRIVE 1K	504	163.05	1.01	C7101		PD	89	2	YADAV, JITENDER
808 EVES DRIVE 1K	496	163.05	1.01	C1020		PD	89	2	PATRICK, ALVARO
798 EVES DRIVE 1L	506	163.05	1.01	C8102		PD	89	2	798 EVES DRIVE, LLC
806 EVES DRIVE 1L	507	163.05	1.01	C9102		PD	89	2	CATALANO, DAVID J & SHANNAH
807 EVES DRIVE 1L	504	163.05	1.01	C7102		PD	89	2	LONG, JANET
808 EVES DRIVE 1L	496	163.05	1.01	C1021		PD	89	2	SOLOMITA, BRIAN D
798 EVES DRIVE 1T	506	163.05	1.01	C8110		PD	89	2	MOSS, WILLARD & ROSE
806 EVES DRIVE 1T	508	163.05	1.01	C9110		PD	89	2	MURTAZIN, MARTA
808 EVES DRIVE 1T	496	163.05	1.01	C1029		PD	89	2	FALCONE, MICHAEL
798 EVES DRIVE 2C	505	163.05	1.01	C8003		PD	89	2	WARSHESKI, D & WARSHESKI, R
806 EVES DRIVE 2C	506	163.05	1.01	C9003		PD	89	2	CIAVOLA, JASON
807 EVES DRIVE 2C	503	163.05	1.01	C7003		PD	89	2	REINHARDT, SHARON
808 EVES DRIVE 2C	495	163.05	1.01	C1003		PD	89	2	FOGLE, FREDERIC D & SUSIE F
798 EVES DRIVE 2D	505	163.05	1.01	C8004		PD	89	4C	MOHR, LLC
806 EVES DRIVE 2D	506	163.05	1.01	C9004		PD	89	2	KRUBSKI, GEORGE J & ELIZABETH
807 EVES DRIVE 2D	504	163.05	1.01	C7004		PD	89	2	PETRINI, DENNIS
808 EVES DRIVE 2D	495	163.05	1.01	C1004		PD	89	2	OLSON, GAYLORD G & MIHAELA E
798 EVES DRIVE 2H	505	163.05	1.01	C8008		PD	89	2	HUMPHREY, JACQUELINE A & WILLIAM R
806 EVES DRIVE 2H	507	163.05	1.01	C9008		PD	89	2	WILLIAMS, ERIC & BENDALL, KAREN
807 EVES DRIVE 2H	504	163.05	1.01	C7008		PD	89	2	BELL, LINDA M
808 EVES DRIVE 2H	495	163.05	1.01	C1008		PD	89	2	RUDY, JAMES
798 EVES DRIVE 2I	505	163.05	1.01	C8009		PD	89	2	YADAV, JINTENDER S.
806 EVES DRIVE 2I	507	163.05	1.01	C9009		PD	89	2	SANITI INTERNATIONAL INC.
807 EVES DRIVE 2I	504	163.05	1.01	C7009		PD	89	2	FASSIH, ALI
808 EVES DRIVE 2I	495	163.05	1.01	C1009		PD	89	2	PARIHAR, VIKRAM
798 EVES DRIVE 2M	506	163.05	1.01	C8103		PD	89	2	SILIWONO, JOSEPH
806 EVES DRIVE 2M	507	163.05	1.01	C9103		PD	89	2	BHATTACHARYA, KALYAN & RITA
807 EVES DRIVE 2M	504	163.05	1.01	C7103		PD	89	2	PEPITONE, THOMAS
808 EVES DRIVE 2M	496	163.05	1.01	C1022		PD	89	2	ILLARIO, MARK M
798 EVES DRIVE 2N	506	163.05	1.01	C8104		PD	89	2	REZNIKOV, EVGENY
806 EVES DRIVE 2N	507	163.05	1.01	C9104		PD	89	2	BRIGANTI, CHARLES & GINA
807 EVES DRIVE 2N	504	163.05	1.01	C7104		PD	89	2	ZATIKA, FRANCIS J JR
808 EVES DRIVE 2N	496	163.05	1.01	C1023		PD	89	2	JENSEN, PAUL H
798 EVES DRIVE 2R	506	163.05	1.01	C8108		PD	89	2	RUSH, MICHAEL C & ANNA
806 EVES DRIVE 2R	507	163.05	1.01	C9108		PD	89	2	BHATIA TRUST
807 EVES DRIVE 2R	505	163.05	1.01	C7108		PD	89	2	RYNKOWSKA, ANNA
808 EVES DRIVE 2R	496	163.05	1.01	C1027		PD	89	2	FINKEL, JAMES C

Property Location	Page No.	Block No.	Lot No.	Lot Qualifier	Account No.	Zone	Tax Map	Property Class	Name of Owner
798 EVES DRIVE 2S	506	163.05	1.01	C8109		PD	89	2	RODRIGUEZ, ELENA
806 EVES DRIVE 2S	507	163.05	1.01	C9109		PD	89	2	FAQUERI, HARRIS
807 EVES DRIVE 2S	505	163.05	1.01	C7109		PD	89	2	SHARMA, SAGAR
808 EVES DRIVE 2S	496	163.05	1.01	C1028		PD	89	2	SIXT, ERNEST & LIZA
798 EVES DRIVE 3E	505	163.05	1.01	C8005		PD	89	2	SHUBIAK, JOHN & THERESA
806 EVES DRIVE 3E	506	163.05	1.01	C9005		PD	89	2	MAHAN, LUCY
807 EVES DRIVE 3E	504	163.05	1.01	C7005		PD	89	2	MAPLE STREET HOMES LLC
808 EVES DRIVE 3E	495	163.05	1.01	C1005		PD	89	2	O'NEIL, DENNIS
798 EVES DRIVE 3F	505	163.05	1.01	C8006		PD	89	2	MUSTAFA, ELZA & ISAFI, XHAVIT
806 EVES DRIVE 3F	507	163.05	1.01	C9006		PD	89	2	BRUNO, ROBERT & MARJORIE
807 EVES DRIVE 3F	504	163.05	1.01	C7006		PD	89	2	SIMMONS, SANDRA I
808 EVES DRIVE 3F	495	163.05	1.01	C1006		PD	89	2	CHENG, WILLIAM S
798 EVES DRIVE 3G	505	163.05	1.01	C8007		PD	89	2	LETTINI, BRIAN P & STACEY E
806 EVES DRIVE 3G	507	163.05	1.01	C9007		PD	89	2	CUCCINIELLO, LORRAINE
807 EVES DRIVE 3G	504	163.05	1.01	C7007		PD	89	4C	MOHR, LLC
808 EVES DRIVE 3G	495	163.05	1.01	C1007		PD	89	2	MAI, DEBORAH L
798 EVES DRIVE 3O	506	163.05	1.01	C8105		PD	89	2	THOMPSON, OSCAR E
806 EVES DRIVE 3O	507	163.05	1.01	C9105		PD	89	2	JAIN, GAURAV
807 EVES DRIVE 3O	504	163.05	1.01	C7105		PD	89	2	NRS INVESTMENTS, LLC
808 EVES DRIVE 3O	496	163.05	1.01	C1024		PD	89	2	AARON, FOLAKE
798 EVES DRIVE 3P	506	163.05	1.01	C8106		PD	89	2	798-3P EVES DRIVE LLC
806 EVES DRIVE 3P	507	163.05	1.01	C9106		PD	89	2	CARDINALE, GARY M
807 EVES DRIVE 3P	504	163.05	1.01	C7106		PD	89	2	HEREDIA, CLAUDIA
808 EVES DRIVE 3P	496	163.05	1.01	C1025		PD	89	2	TROGDON, JANIS & ANDERSON, ROBERT
798 EVES DRIVE 3Q	506	163.05	1.01	C8107		PD	89	2	PARIHAR, VIKRAM
806 EVES DRIVE 3Q	507	163.05	1.01	C9107		PD	89	2	LOPEZ, FLORINDA
807 EVES DRIVE 3Q	504	163.05	1.01	C7107		PD	89	2	AGUAYO, STEPHANIE
808 EVES DRIVE 3Q	496	163.05	1.01	C1026		PD	89	2	CABEZAS, ALBERTO & MARITZA U
1 EYRING ROAD	208	147	49.19			RS	26	2	PRIETO, JUAN & MARILYN
2 EYRING ROAD	206	147	49.03			RS	25	2	PALL, KULJOT & AMANDEEP
3 EYRING ROAD	208	147	49.18			RS	26	2	HOUSEL, DEANNA & HOUSEL, SUZANNA
4 EYRING ROAD	207	147	49.04			RS	25	2	PHANDA, PRITPAL S & DEEP K
5 EYRING ROAD	207	147	49.17			RS	26	2	SUSA, ANTHONY M. & JOANNE
6 EYRING ROAD	207	147	49.05			RS	25	2	GOLDBERG, KEVIN & STEPHANIE
7 EYRING ROAD	207	147	49.16			RS	26	2	RUSSO, SHANA EVE
8 EYRING ROAD	207	147	49.06			RS	25	2	KENNEY, JOSEPH F II & KELLY R
9 EYRING ROAD	207	147	49.15			RS	26	2	BULGARO, VLADIMIR & VILLELA, LAURA
10 EYRING ROAD	207	147	49.07			RS	25	2	CANTERBURY, JAMES & JESSICA
12 EYRING ROAD	207	147	49.08			RS	25	2	PATEL, DIXIT DINESH & BHAGAT-P.
13 EYRING ROAD	207	147	49.13			RS	26	2	MANTÉGNA, STEVEN & KRISTIN
14 EYRING ROAD	207	147	49.09			RS	25	2	MURRAY, JEFFREY D & DONNA L
15 EYRING ROAD	207	147	49.12			RS	26	2	VISWANATHAN, MAHESH & RUKMINI PAPPU
16 EYRING ROAD	207	147	49.10			RS	25	2	HAYES, WILLIAM KEVIN II & MEGHAN S
17 EYRING ROAD	207	147	49.11			RS	26	2	MAJUMDER, SHAKUNTALA & DINDA, P,
EYRING RD -BASIN	207	147	49.14			RS	26	15C	TOWNSHIP OF HILLSBOROUGH
184 FAIRFIELD LANE	951	204	7.04			RA	122	2	KHER, UDAY & ABHA U
186 FAIRFIELD LANE	951	204	7.05			RA	122	2	RATHOD, KALPESH & VAISHALI
187 FAIRFIELD LANE	975	204.07	13			RA	122	2	MC LAUGHLIN, ERIC J & MARCELLA A
188 FAIRFIELD LANE	951	204	7.06			RA	122	2	LOMELO, JAMES JOHN
189 FAIRFIELD LANE	975	204.07	14			RA	122	2	SHIELDS, DONALD C & AUDREY L
190 FAIRFIELD LANE	951	204	7.07			RA	122	2	DHINGRA, MUNISH K & CHANDER K
191 FAIRFIELD LANE	975	204.07	15			RA	122	2	JENNINGS, PATRICIA A
192 FAIRFIELD LANE	951	204	7.08			RA	122	2	ALEO, CHRISTOPHER & MICHEL TIMKO-
193 FAIRFIELD LANE	975	204.07	16			RA	122	2	STEIN, PETER & MARY ANN
194 FAIRFIELD LANE	952	204	7.09			RA	122	2	MUSTO, JOSEPH & DIANE J TRUSTEES
195 FAIRFIELD LANE	975	204.07	17			RA	122	2	BOYLAN, EDWARD R & MARY R
196 FAIRFIELD LANE	952	204	7.10			RA	122	2	MACCHIARELLI, JOHN & STACY
198 FAIRFIELD LANE	952	204	7.11			RA	122	2	RAMSEY, THOMAS & MEREDITH
200 FAIRFIELD LANE	952	204	7.12			RA	122	2	WU, FAN & SHANSHAN LI
201 FAIRFIELD LANE	975	204.07	20			RA	122	2	SPRUILL, HOWARD R & BEVERLY L
202 FAIRFIELD LANE	948	204	1.02			RA	122	2	CHANG, DAVID JUAN-YUAN & GRACE
203 FAIRFIELD LANE	976	204.07	21			RA	122	2	LIU, HAIBO & ZHANG, JUN
204 FAIRFIELD LANE	948	204	1.03			RA	122	2	MCNULTY, THOMAS & KAREN
205 FAIRFIELD LANE	976	204.07	22			RA	122	2	SINGH, JASWINDER & HARVINDER
206 FAIRFIELD LANE	948	204	1.04			RA	122	2	VELUCHAMY, SURESH & PAJANY, S.,
207 FAIRFIELD LANE	976	204.07	23			RA	122	2	NOBILIO, MARK C & ANDREA
208 FAIRFIELD LANE	948	204	1.05			RA	122	2	HUTCHESON, MARK F & SANYAL SANJUKTA

Property Location	Page No.	Block No.	Lot No.	Lot Qualifier	Account No.	Zone	Tax Map	Property Class	Name of Owner
209 FAIRFIELD LANE	976	204.07	24			RA	122	2	GREEN, MARK & BARBARA
210 FAIRFIELD LANE	948	204	1.06			RA	122	2	RAJU, ROBIN & VARUGHESE-RAJU, JOYCE
211 FAIRFIELD LANE	976	204.07	25			RA	122	2	PATEL, MAULESH
212 FAIRFIELD LANE	957	204	44.09			RA	123	2	STEUHL, BRIAN & DOTRO THERESA
213 FAIRFIELD LANE	976	204.07	40			RA	125	2	SUBRAMANIAM, KRISHNAN & KRISHNAN, K
214 FAIRFIELD LANE	956	204	44.08			RA	123	2	SMITH, CHRISTOPER & RACHEL
215 FAIRFIELD LANE	976	204.07	41			RA	125	2	DONNELLY, GERALD R & DAWN E
216 FAIRFIELD LANE	956	204	44.07			RA	123	2	BORCEA, CRISTIAN & MIHA
217 FAIRFIELD LANE	976	204.07	42			RA	125	2	PADMANABHAN, RAMESH & NISHA
218 FAIRFIELD LANE	956	204	44.06			RA	123	2	CHEN, GAOYUAN & LU, HUIYAN
219 FAIRFIELD LANE	976	204.07	43			RA	125	2	DOWNS, STEVEN E & ANITA B
220 FAIRFIELD LANE	956	204	44.05			RA	123	2	DELGAUDIO, RALPH S & KAREN R
221 FAIRFIELD LANE	976	204.07	44			RA	125	2	PARIKH, RAKESH & SHALINI
222 FAIRFIELD LANE	956	204	44.04			RA	123	2	KEENAN, KATHLEEN
223 FAIRFIELD LANE	976	204.07	45			RA	125	2	VYAS, SHAILESH & MONA
224 FAIRFIELD LANE	956	204	44.03			RA	123	2	NELSON, CHRISTOPHER J & JENNIFER S
225 FAIRFIELD LANE	976	204.07	46			RA	125	2	KEARNEY, BRIAN E & LIGIA
226 FAIRFIELD LANE	956	204	44.02			RA	123	2	PATEL, JIGAR & SAJEL
227 FAIRFIELD LANE	976	204.07	47			RA	125	2	SCHULLER, MICHAEL & JAYNE M
228 FAIRFIELD LANE	956	204	44.01			RA	123	2	WASHINGTON, DEBORAH A
230 FAIRFIELD LANE	961	204.03	28			R	125	2	PAWLOWSKI, JONATHAN & KIMBERLY
232 FAIRFIELD LANE	961	204.03	27			R	125	2	CAPPABIANCA, ROBERT M & ANN H
233 FAIRFIELD LANE	959	204.02	18			R	125	2	DAVIES, MERRILL L & LAWRENCE P
234 FAIRFIELD LANE	961	204.03	26			R	125	2	GILDEA, JAMES R & BREE
235 FAIRFIELD LANE	959	204.02	17			R	125	2	TARANTINO, BRIAN & VALERIE
236 FAIRFIELD LANE	961	204.03	25			R	125	2	CORSON, CAROL M
237 FAIRFIELD LANE	959	204.02	16			R	125	2	KUSTERER, MARK & MONIKA ENG-
238 FAIRFIELD LANE	961	204.03	24			R	125	2	MOUZON, MICHAEL & DEBORAH J
239 FAIRFIELD LANE	959	204.02	15			R	125	2	HUNTER, KENNETH R JR & KATHERINE A
240 FAIRFIELD LANE	961	204.03	23			R	125	2	BUCCINO, ROBERT A & MARYANN
241 FAIRFIELD LANE	959	204.02	14			R	125	2	DZVILESKI, TED S TRUSTEE
242 FAIRFIELD LANE	961	204.03	22			R	125	2	SUAREZ, PHILLIP J & MEGAN
244 FAIRFIELD LANE	961	204.03	21			R	125	2	OFFEN, STEPHEN M & WENDY H
245 FAIRFIELD LANE	959	204.02	13			R	125	2	KAREER, RAMESH & KARUNESH
246 FAIRFIELD LANE	961	204.03	20			R	125	2	KELLY, JOHN C III & MARY B TRUSTEES
247 FAIRFIELD LANE	959	204.02	12			R	125	2	LIU, HAIBO & ZHANG, JUN
249 FAIRFIELD LANE	958	204.02	11			R	125	2	DIPUMA MAURIZIO & MICHELE
251 FAIRFIELD LANE	958	204.02	10			R	125	2	FOSTER, WILLIAM J & PATRICIA M
254 FAIRFIELD LANE	969	204.06	26			R	127	2	LEE, WEN YU & CHAN, JOANNE
255 FAIRFIELD LANE	958	204.02	2			R	125	2	D'ANGELO, ANTHONY & JOANN
256 FAIRFIELD LANE	968	204.06	25			R	127	2	PUTVINSKI, GEORGE
257 FAIRFIELD LANE	958	204.02	1			R	125	2	ADVANI, ROBERT
258 FAIRFIELD LANE	968	204.06	24			R	127	2	SUTIKNO, ALIM & LESMANA, DEASY
260 FAIRFIELD LANE	968	204.06	23			R	127	2	STRUBLE, WALTER & MILLER, DOROTHY
264 FAIRFIELD LANE	968	204.06	22			R	127	2	CHOMA, ELIZABETH & JENNA
266 FAIRFIELD LANE	968	204.06	21			R	127	2	MEYER, GEORGE & CARMEL
268 FAIRFIELD LANE	978	204.10	1			R	124	2	PETERSEN, CHARLES C & SUSAN TRUSTES
FAIRFIELD LANE-PARK	975	204.07	19			RA	122	1	LAURELDALE DEV LLC
FAIRFIELD LN -OPEN SPACE	975	204.07	18			RA	122	1	LAURELDALE HOMEOWNERS ASSCO INC
FALCON ROAD	138	141	7.02			ARPD	73	4C	SUNNYMEADE RUN, LLC
FALCON ROAD	138	141	7.03			ARPD	73	4C	SUNNYMEADE RUN, LLC
FALCON ROAD	138	141	7.04			ARPD	73	1	GATEWAY ASSOCS OF HILLSBOROUGH LLC
FALCON ROAD	830	182	46.01	Q0519		M	72	3B	GLEN-GERY REAL C/O S FURROUGH
FALCON ROAD	830	182	47.01			RA	72	1	MEHTA, VIKRAM & PATEL, PINAL
30 FALCON ROAD	832	182.01	1			O2	72	4A	KD HILLSBOROUGH 44A INC C/O KIMCO
32 FALCON ROAD	139	141	16.02			HS	70	4A	37 HOLDINGS LLC
34 FALCON ROAD	139	141	15			R	70	2	BRZOZOWSKI, GEORGE & ROXANNE
40 FALCON ROAD	139	141	14			R	70	2	BIRAGHI, JEFFREY DANIEL & KYLE F.
42 FALCON ROAD	139	141	13			R	70	2	SENA, ANDREW D & TOMORI, CINDY A
46 FALCON ROAD	138	141	12			R	70	2	HAMZI, MOURAD & DJEBARRI, ZAHIA
52 FALCON ROAD	138	141	11			R	70	2	JENKINS, ROBERT C & JANICE J
55 FALCON ROAD	830	182	48			M	72	2	MAGRINI, DANIEL P
56 FALCON ROAD	138	141	10			R	70	2	LUBRANO, CESARE & ANTONIETTA
62 FALCON ROAD	138	141	9.01			R	70	2	VANDERMEER, CARL & IRENE
70 FALCON ROAD	138	141	9.02			R	70	2	BIELAN, CASIMIR & DANUTA
78 FALCON ROAD	138	141	9.03			R	70	2	BARTOK, EDWARD J & GAIL M
92 FALCON ROAD	138	141	8			RA	73	2	DROUMBAKIS, JOHN J

Property Location	Page No.	Block No.	Lot No.	Lot Qualifier	Account No.	Zone	Tax Map	Property Class	Name of Owner
140 FALCON ROAD	138	141	7			RA	73	2	POLISH FALCONS OF AMERICA CORP
140 FALCON ROAD	138	141	7	X		RA	73	15D	POLISH FALCONS OF AMERICA CORP
163 FALCON ROAD	827	182	1			RA	72	2	LA COSTA, SEAN & CHRISTINA
168 FALCON ROAD	138	141	6			RA	73	2	NEWCOMER, SHARON
172 FALCON ROAD	137	141	5			RA	73	2	GARA, RONALD J & ROBERTA M
1 FALCON CREST LANE	830	182	47.04			RA	72	2	KAUFMAN, KEITH & KILBRIDE, KRISTINE
3 FALCON CREST LANE	830	182	47.03			RA	72	2	RHODES, RONALD RAY & PATRICIA A
FARM ROAD	361	152	3			R	64	1	ANGRAS, SUKHDEV A & ANGRAS, R.,
FARM ROAD	362	152	7	Q0084		R	64	3B	NEKRASOVAS, VIKTOR & ANNA
FARM ROAD	458	153.17	1			PD	62	4C	HILLSBOROUGH GARDENS ASSOCIATES LLC
FARM ROAD	458	153.18	1			PD	62	1	HILLSBOROUGH GARDENS ASSOCIATES LLC
26-1 FARM ROAD	460	153.19	1	C0261		PD	62	2	MORA, MARIA E
26-2 FARM ROAD	460	153.19	1	C0262		PD	62	2	CASTRO, JUAN C. & LAURA
26-3 FARM ROAD	460	153.19	1	C0263		PD	62	2	STOGNIEW, C C/O J S HILDEBRAND
26-4 FARM ROAD	460	153.19	1	C0264		PD	62	2	WARGO, PAUL R
28-1 FARM ROAD	460	153.19	1	C0281		PD	62	2	SPENCER, DOROTHEA
28-2 FARM ROAD	460	153.19	1	C0282		PD	62	2	BUETTNER, ELIZABETH J
28-3 FARM ROAD	460	153.19	1	C0283		PD	62	2	DORJEE, TENZIN C
28-4 FARM ROAD	460	153.19	1	C0284		PD	62	2	DAVID, RICO & MICHELLE
30-1 FARM ROAD	460	153.19	1	C0301		PD	62	2	SA FNC GROUP, LLC
30-2 FARM ROAD	460	153.19	1	C0302		PD	62	2	GRIPP, NATALIE
30-3 FARM ROAD	461	153.19	1	C0303		PD	62	2	CABELLERO, GUSTAVO & OLGA GOMEZ
30-4 FARM ROAD	461	153.19	1	C0304		PD	62	2	KLEIN, LINDA
30-5 FARM ROAD	461	153.19	1	C0305		PD	62	2	BARCLAY, ANGELIQUE
30-6 FARM ROAD	461	153.19	1	C0306		PD	62	2	ASHTEKAR, NITIN & SHAHEDA
30-7 FARM ROAD	461	153.19	1	C0307		PD	62	2	MOHAMMED, KASHEED & JEANETTE
30-8 FARM ROAD	461	153.19	1	C0308		PD	62	2	PATAUDI, KARUNA
30-9 FARM ROAD	461	153.19	1	C0309		PD	62	2	RAMOS, ANTONIO JR
32-1 FARM ROAD	461	153.19	1	C0321		PD	62	2	DAVIS, KELLY & KENT M
32-2 FARM ROAD	461	153.19	1	C0322		PD	62	2	HAO, WEIXING & ZHANG, CUIXIA
32-3 FARM ROAD	461	153.19	1	C0323		PD	62	2	JONÉS, ANN M
32-4 FARM ROAD	461	153.19	1	C0324		PD	62	2	RAWLES, CARL & MICHELE
32-5 FARM ROAD	461	153.19	1	C0325		PD	62	2	MASOOD, ANWAR & ABBASI ALIYA
32-6 FARM ROAD	461	153.19	1	C0326		PD	62	2	DÍAZ, LUÍS D
32-7 FARM ROAD	461	153.19	1	C0327		PD	62	2	BEANEY, EDWARD S & VIRGINIA
32-8 FARM ROAD	462	153.19	1	C0328		PD	62	2	RAMALINGAM, BALAPRABUNATH
32-9 FARM ROAD	462	153.19	1	C0329		PD	62	2	SOLIMAN, MARIANE
32-10 FARM ROAD	462	153.19	1	C3210		PD	62	2	TACKETT, ROBERT A
69-A FARM ROAD	444	153.14	1	C6901		PD	62	2	QUICK, GILBERT
69-B FARM ROAD	444	153.14	1	C6902		PD	62	2	PENDER, DOMINIQUE JR
69-C FARM ROAD	444	153.14	1	C6903		PD	62	2	QUESADA, NOHELIA & CASTRO, YON FARID
69-D FARM ROAD	444	153.14	1	C6904		PD	62	2	RAJPUT, SIDDHARTH S
69-E FARM ROAD	444	153.14	1	C6905		PD	62	2	PEROS, MARK S & MILO, JOYANNA M
69-F FARM ROAD	445	153.14	1	C6906		PD	62	2	EVANGELISTA, LESLEY
69-G FARM ROAD	445	153.14	1	C6907		PD	62	2	ARIHANT INVESTMENTS, LLC
69-H FARM ROAD	445	153.14	1	C6908		PD	62	2	DE LA CRUZ, ANGEL H & RITA
69-I FARM ROAD	445	153.14	1	C6909		PD	62	2	MORALES, VÍCTOR & AURORA CALVO
69-J FARM ROAD	445	153.14	1	C6910		PD	62	2	NOWAKOWSKI, KRZYSZTOF & ALICJA
69-K FARM ROAD	445	153.14	1	C6911		PD	62	2	KIM, BYOUNG M & SO Y
69-L FARM ROAD	445	153.14	1	C6912		PD	62	2	VLIET, BARBARA
69-M FARM ROAD	445	153.14	1	C6913		PD	62	2	MALEBRANCHE, ADELINE
69-N FARM ROAD	445	153.14	1	C6914		PD	62	2	MARGIOTTA, JOSEPH J
69-O FARM ROAD	445	153.14	1	C6915		PD	62	2	VAN DOREN, KRISTIN K
69-P FARM ROAD	445	153.14	1	C6916		PD	62	2	BUTLER, KIMBERLY J
70-A FARM ROAD	455	153.15	1	C7001		PD	62	2	FRANCIS, GEOFFREY & CATHERINE
70-B FARM ROAD	455	153.15	1	C7002		PD	62	2	BOWMAN, CHRISTINE
70-C FARM ROAD	455	153.15	1	C7003		PD	62	2	THOMAS, YASMIN
70-D FARM ROAD	455	153.15	1	C7004		PD	62	2	APPLEGATE, ELIZABETH
70-E FARM ROAD	455	153.15	1	C7005		PD	62	2	PLISKIN, AMY L
70-F FARM ROAD	455	153.15	1	C7006		PD	62	2	GEMEINHARDT, JUDITH
70-G FARM ROAD	455	153.15	1	C7007		PD	62	2	PAMPANI, EDWARD & DOREEN
70-H FARM ROAD	455	153.15	1	C7008		PD	62	2	BROKAW, MARK
70-I FARM ROAD	455	153.15	1	C7009		PD	62	2	KOSCH, REBECCA
70-J FARM ROAD	455	153.15	1	C7010		PD	62	2	TELLO-LOPEZ, JAIME A & GONZALEZ, J
70-K FARM ROAD	455	153.15	1	C7011		PD	62	2	TURIANO, JASON & SHAPIRO, OLIVIA
70-L FARM ROAD	456	153.15	1	C7012		PD	62	2	KOCHER, DAVID W JR
70-M FARM ROAD	456	153.15	1	C7013		PD	62	2	MERRILL, AMY B

Property Location	Page No.	Block No.	Lot No.	Lot Qualifier	Account No.	Zone	Tax Map	Property Class	Name of Owner
70-N FARM ROAD	456	153.15	1	C7014		PD	62	2	MARDEKIAN, S GREGORY & STEPHANIE
70-O FARM ROAD	456	153.15	1	C7015		PD	62	2	BODROGI, JAMES & DAWN M
70-P FARM ROAD	456	153.15	1	C7016		PD	62	2	MUSA, OSAMA
73-A FARM ROAD	445	153.14	1	C7301		PD	62	2	CIZIN, PATRICIA ET AL
73-B FARM ROAD	445	153.14	1	C7302		PD	62	2	LEACH, CRAIG D
73-C FARM ROAD	445	153.14	1	C7303		PD	62	2	WOOD, SCOTT M
73-D FARM ROAD	446	153.14	1	C7304		PD	62	2	TEDESCO, DIANE M
73-E FARM ROAD	446	153.14	1	C7305		PD	62	2	GUILLES, BRENDA
73-F FARM ROAD	446	153.14	1	C7306		PD	62	2	SUMLINER, TRACEY
73-G FARM ROAD	446	153.14	1	C7307		PD	62	2	VILLANOVA, LORI
73-H FARM ROAD	446	153.14	1	C7308		PD	62	2	COLLINS, FARLEY T
73-I FARM ROAD	446	153.14	1	C7309		PD	62	2	TOZZI, FRANK & SUSAN
73-J FARM ROAD	446	153.14	1	C7310		PD	62	2	BASU, SANAT K & GEETALI BASU
73-K FARM ROAD	446	153.14	1	C7311		PD	62	2	JONES, KAITLYN
73-L FARM ROAD	446	153.14	1	C7312		PD	62	2	LEACH, CRAIG D
73-M FARM ROAD	446	153.14	1	C7313		PD	62	2	52 STACEY PROPERTY LLC
73-N FARM ROAD	446	153.14	1	C7314		PD	62	2	SANTOS, RUI & LINDA
73-O FARM ROAD	446	153.14	1	C7315		PD	62	2	RUNYON, ARTHUR
73-P FARM ROAD	446	153.14	1	C7316		PD	62	2	BRETZ, BRIAN R
73-Q FARM ROAD	446	153.14	1	C7317		PD	62	2	GIGANTINO, OTTONE M
73-R FARM ROAD	447	153.14	1	C7318		PD	62	2	GRUBESICH-DEPASCALE, LINDA
73-S FARM ROAD	447	153.14	1	C7319		PD	62	2	FOELSCH, WILLIAM D
73-T FARM ROAD	447	153.14	1	C7320		PD	62	2	GUERRIERO, BARBARA
74-A FARM ROAD	456	153.15	1	C7401		PD	62	2	HERMANN, AMANDA
74-B FARM ROAD	456	153.15	1	C7402		PD	62	2	FLAND, ROSEMARY
74-C FARM ROAD	456	153.15	1	C7403		PD	62	2	MONTEILH, GREG & RANEE
74-D FARM ROAD	456	153.15	1	C7404		PD	62	2	DOBOSSY, STEPHEN COLE
74-E FARM ROAD	456	153.15	1	C7405		PD	62	2	GALLICK, BRANDON M & WARANOWICZ, M C
74-F FARM ROAD	456	153.15	1	C7406		PD	62	2	GRUBER, ANNA
74-G FARM ROAD	456	153.15	1	C7407		PD	62	2	MILLER, JACQUELINE M
74-H FARM ROAD	456	153.15	1	C7408		PD	62	2	HANSEN, BRYAN B
76-A FARM ROAD	456	153.15	1	C7601		PD	62	2	FETZER, ERIN
76-B FARM ROAD	457	153.15	1	C7602		PD	62	2	MEHTA, NIKUNJ & SHAH, VRUNDA
76-C FARM ROAD	457	153.15	1	C7603		PD	62	2	PILLAI, VISHNU G
76-D FARM ROAD	457	153.15	1	C7604		PD	62	2	MANARA, KATE
76-E FARM ROAD	457	153.15	1	C7605		PD	62	2	WEBER, MARK
76-F FARM ROAD	457	153.15	1	C7606		PD	62	2	DASHIELL, AUGUSTINE
76-G FARM ROAD	457	153.15	1	C7607		PD	62	2	JEFFERSON, JANAE C.
76-H FARM ROAD	457	153.15	1	C7608		PD	62	2	LAGGINI, ALBERT S & MARIE A
76-I FARM ROAD	457	153.15	1	C7609		PD	62	2	THOMAS, KYLE JAMES
76-J FARM ROAD	457	153.15	1	C7610		PD	62	2	CUMMINGS, BONNIE
76-K FARM ROAD	457	153.15	1	C7611		PD	62	2	GARCIA, MARIA GINA
76-L FARM ROAD	457	153.15	1	C7612		PD	62	2	K-EPIC LLC,
76-M FARM ROAD	457	153.15	1	C7613		PD	62	2	AVELLAN, MOLLY H & RAFAEL
76-N FARM ROAD	457	153.15	1	C7614		PD	62	2	ASAD, WAFI & KAWASH, SAIFALDEEN A
76-O FARM ROAD	457	153.15	1	C7615		PD	62	2	CETTA, MARY LOUISE TRUSTEE
76-P FARM ROAD	458	153.15	1	C7616		PD	62	2	FOSTER, ALEXANDER
76-Q FARM ROAD	458	153.15	1	C7617		PD	62	2	SPENCER, FRANKLIN R, MARGARITA &
76-R FARM ROAD	458	153.15	1	C7618		PD	62	2	SPILATRO, ANDREW
76-S FARM ROAD	458	153.15	1	C7619		PD	62	2	ESPINAL, ONASIS & PIERRE, FABIOLA
76-T FARM ROAD	458	153.15	1	C7620		PD	62	2	PINEDA, DIANNA PAULA
79-A FARM ROAD	447	153.14	1	C7901		PD	62	2	BACCARINI, THOMAS & GIRAMMA, JRNNIFER
79-B FARM ROAD	447	153.14	1	C7902		PD	62	2	FISHER, ADAM W
79-C FARM ROAD	447	153.14	1	C7903		PD	62	2	MC LEAN, QUINN & PARTHENIA
79-D FARM ROAD	447	153.14	1	C7904		PD	62	2	ELLIOTT, JOANNA
79-E FARM ROAD	447	153.14	1	C7905		PD	62	2	PIASECKI, ELLEN
79-F FARM ROAD	447	153.14	1	C7906		PD	62	2	ARIHANT INVESTMENTS, LLC
79-G FARM ROAD	447	153.14	1	C7907		PD	62	2	SUTPHEN, SUSAN R
79-H FARM ROAD	447	153.14	1	C7908		PD	62	2	BURKE, JACQUELINE & BABICH, BRET M
79-I FARM ROAD	447	153.14	1	C7909		PD	62	2	WILDFLOWER VILLAGE CONDOMINIUM
79-J FARM ROAD	447	153.14	1	C7910		PD	62	2	BILKOO, MANJIT & MITRA
79-K FARM ROAD	447	153.14	1	C7911		PD	62	2	MC GUIRE, JOHN
79-L FARM ROAD	448	153.14	1	C7912		PD	62	2	JOVANI, HOLTISA
79-M FARM ROAD	448	153.14	1	C7913		PD	62	2	LELLA, LORINDA
79-N FARM ROAD	448	153.14	1	C7914		PD	62	2	GIBSON, WILLIAM III
79-O FARM ROAD	448	153.14	1	C7915		PD	62	2	KENNEDY, JOHN & BINTU
79-P FARM ROAD	448	153.14	1	C7916		PD	62	2	POPLASKI, DEAN A. & ADRIANA S.

Property Location	Page No.	Block No.	Lot No.	Lot Qualifier	Account No.	Zone	Tax Map	Property Class	Name of Owner
398 FARM ROAD	361	152	2			R	64	2	HEINRICHS, DALE J & WINNIE K
452 FARM ROAD	361	152	3.01			R	64	2	BAKER, KENNETH M & LINDA M
466 FARM ROAD	361	152	4.02			R	64	2	466 FARM ROAD, LLC
485 FARM ROAD	361	152	5			R	64	2	O'CONNOR, ANN M & BUKOVECKY, JOHN
500 FARM ROAD	361	152	6	Q0084		R	64	3B	NEKRASOVAS, VICTOR & ANNA
504 FARM ROAD	362	152	8			R	64	3A	NEKRASOVAS, VICTOR & ANNA
504 FARM ROAD	362	152	8	Q0084		R	64	3B	NEKRASOVAS, VICTOR & ANNA
519 FARM ROAD	331	151.13	20.01			R	53	2	RAMIREZ, EMETERIO
521 FARM ROAD	331	151.13	20.02			R	53	1	SKYMANOR PROPERTIES, LLC
530 FARM ROAD	364	152	43.01			R	64	2	LINDENMUTH, IRENE O
2 FEATHERBED LANE	680	174	159			MZ	176	2	STEINHAEUER, SUSANNE
3 FEATHERBED LANE	681	174	172			MZ	176	2	CASSIMATIS, JOHN E & DOROTHY L
4 FEATHERBED LANE	680	174	161			MZ	176	2	O'LEARY, THOMAS P JR
5 FEATHERBED LANE	681	174	172.01			MZ	176	2	CHMIEL, JOHN J, III & DENISE
6 FEATHERBED LANE	680	174	160			MZ	176	2	VEGLIA, CHERYL ANN
7 FEATHERBED LANE	680	174	162			MZ	176	2	OLLEY, TAMMY & JONES, OWEN A
8 FEATHERBED LANE	680	174	158			MZ	176	2	KOVAL, WILLIAM
9 FEATHERBED LANE	681	174	171			MZ	176	2	MC DONALD, JOHN J & MICHELE G
10 FEATHERBED LANE	680	174	157			MZ	176	2	LOREK, ADAM & LISANDRA
1 FELLEN PLACE	39	13.01	4.23			RS	29	2	BJERREGAARD, PETER & JULIA
2 FELLEN PLACE	42	13.01	5.35			RS	29	2	KEILMAN, KENNETH & XIAOYUN LING
3 FELLEN PLACE	39	13.01	4.24			RS	29	2	STOCKMAN, PAUL ALAN & KIRSTEN Z
4 FELLEN PLACE	42	13.01	5.36			RS	29	2	KALENTY, KEVIN M & DEBORAH E
5 FELLEN PLACE	39	13.01	4.25			RS	29	2	SHEPHARD, MICHAEL E & HEATHER
6 FELLEN PLACE	40	13.01	4.27			RS	29	2	PANDE, NAMITA N
8 FELLEN PLACE	39	13.01	4.26			RS	29	2	MADAN, RAJAN & SALONI MAHAJAN
1 FERN WAY	921	203.13	1			R	152	2	PANCHAL, PRADIPKUMAR C. & SONALBEN
3 FERN WAY	921	203.13	2			R	152	2	KAVCHOK, RONALD W & IRENE
4 FERN WAY	914	203.10	7			R	151	2	MILLMAN, MARTIN N & ILENE K
5 FERN WAY	921	203.13	3			R	152	2	EASTON, CRAIG B
6 FERN WAY	915	203.10	8			R	151	2	MEISER, BLAIR R & MARY ANN
8 FERN WAY	915	203.10	20			R	151	2	KOWALSKI, JOSEPH & ANDREA
9 FERN WAY	921	203.13	4			R	152	2	SANCHEZ, JOSE & PEGGY
10 FERN WAY	915	203.10	21			R	151	2	KRICK, JOHN J & MARGARET R
11 FERN WAY	921	203.13	5			R	152	2	IMPERIALE, EDWARD & KAREN
12 FERN WAY	916	203.10	22			R	151	2	MATCHICK, JAMES T & DIANE M
1 FERNDALE COURT	371	152.06	8			R	66	2	ROSSI, CHRISTOPHER W & BETH A
2 FERNDALE COURT	371	152.06	10			R	66	2	WILLIAN, GARY & NANCY
3 FERNDALE COURT	371	152.06	8.01			R	66	1	TREDEAU, REBECCA L
3 FERNDALE COURT	376	152.06	46			R	67	2	TREDEAU, REBECCA L
4 FERNDALE COURT	371	152.06	9			R	66	2	HUGHES, TIMOTHY F & DENISE C
1 FIELDHEDGE DRIVE	368	152.04	2			R	66	2	FERNANDEZ, JOSE L & MABEL
3 FIELDHEDGE DRIVE	368	152.04	3			R	66	2	PELECH, JAMES F & FERRARO JACLYNN A
5 FIELDHEDGE DRIVE	368	152.04	4			R	66	2	SZUKIS, JOHN
6 FIELDHEDGE DRIVE	369	152.05	5			R	66	2	CLAYTON, JEFFREY L & CANDACE
7 FIELDHEDGE DRIVE	368	152.04	5			R	66	2	REUTER, LISA
8 FIELDHEDGE DRIVE	369	152.05	6			R	66	2	MANELLA, DONALD FRANCIS
9 FIELDHEDGE DRIVE	368	152.04	6			R	66	2	FELBER, ROBERT J & MARIE G
10 FIELDHEDGE DRIVE	369	152.05	7			R	66	2	SOLOMAYER, LAWRENCE & CHARLES
11 FIELDHEDGE DRIVE	368	152.04	7			R	66	2	SCHAFER, WILLIAM F & KIMBERLY E
12 FIELDHEDGE DRIVE	369	152.05	8			R	66	2	MEDINA, MARJORIE KARINA
13 FIELDHEDGE DRIVE	368	152.04	8			R	66	2	DE TERESA, COLLEEN
14 FIELDHEDGE DRIVE	369	152.05	9			R	66	2	BAYOUMI, AHMED & ELHALIM, ALLAA
15 FIELDHEDGE DRIVE	368	152.04	9			R	66	2	PARSONS, RONALD S JR
16 FIELDHEDGE DRIVE	369	152.05	10			R	66	2	TULLY, GARY D
17 FIELDHEDGE DRIVE	368	152.04	10			R	66	2	ROLON, ROLANDO & NATIVIDAD
18 FIELDHEDGE DRIVE	369	152.05	11			R	66	2	WEINGLASS, RONNY & SHARI
19 FIELDHEDGE DRIVE	369	152.04	11			R	66	2	DUNHAM, BARBARA A
20 FIELDHEDGE DRIVE	370	152.05	12			R	66	2	O'CONNOR, RICHARD & HELEN
21 FIELDHEDGE DRIVE	369	152.04	12			R	66	2	HALAT, JENNIFER & MIKOL, DAVID
22 FIELDHEDGE DRIVE	370	152.05	13			R	66	2	PORTER, MICHAEL N & BARBARA
24 FIELDHEDGE DRIVE	370	152.05	14			R	66	2	MUKHERJEE, DEBOJYOTI & MUKHERJEE,
FIELDHEDGE DR-SEWER TREAT	369	152.04	13			R	66	15C	HILLSBOROUGH MUNICIPAL UTIL AUTH
FIFTH STREET	59	31	2			CR	32	1	SINCLAIR, RANDALL G & DIANE
FIFTH STREET	66	41	3			CR	32	1	DEL GIGANTE, JOHN E & MARYANN
3 FIFTH STREET	43	13.01	8.08			RS	28	2	MUNIZ, KENNETH & POSELLA, ELIZABETH
5 FIFTH STREET	53	20	2			CR	32	2	MOSKOWITZ, BENSON & WITYNSKA,JOANNA

Property Location	Page No.	Block No.	Lot No.	Lot Qualifier	Account No.	Zone	Tax Map	Property Class	Name of Owner
8 FIFTH STREET	54	21	1			CR	31	2	WINTERS, KRIS F & KAREN M
13 FIFTH STREET	53	20	4			CR	32	2	MELLA, KAREN M
17 FIFTH STREET	53	20	5			CR	32	2	HOFFMAN, MELISSA NICOLE & ROBERT F
24 FIFTH STREET	54	21	11			CR	31	2	PATEL, NITIN & KINNARI
25 FIFTH STREET	53	20	6			CR	32	2	KARPINSKI, MICHAEL & BETA
42 FIFTH STREET	60	32	15.01			CR	31	2	CORSON, DAVID
43 FIFTH STREET	59	31	1.01			CR	32	2	MASTERSON, JOHN P & DI MARIA, PEGGY
56 FIFTH STREET	60	32	14			CR	31	2	DAVIDSON, DEBRA BETTI
58 FIFTH STREET	60	32	13			CR	31	2	BEUTIN,DIETER G
59 FIFTH STREET	59	31	5.01			CR	32	2	UROSA, SANTIAGO & ELIZABETH ANN
68 FIFTH STREET	66	42	1			CR	31	4A	WALL, JEFFRY & DENISE
73 FIFTH STREET	65	41	1			CR	32	2	OPIE, THERESA L
77 FIFTH STREET	66	41	2			CR	32	2	KOWALCHUK, MARGARET
80 FIFTH STREET	66	42	7			CR	31	2	AMIN, KISHAN
82 FIFTH STREET	66	42	6			CR	31	2	BIELEN, CASIMIR S & KOZIOL, DIANE
84 FIFTH STREET	66	42	5			CR	31	2	CIVIL, ANDRE
7 FINE ROAD	303	151.05	11			AH	48	2	ARMUS, PATTI A
2 FINE ROAD	302	151.04	8			AH	48	2	RUHLMAN, ELLEN
3 FINE ROAD	303	151.05	13			AH	48	2	SHEPPARD, DUSTIN C & JENNIFER E
4 FINE ROAD	302	151.04	9			AH	48	2	SURAPURA, CHAKRAPANI ARAVIND & P.
5 FINE ROAD	303	151.05	12			AH	48	2	HANNA, YOUSSEF & SUZAN
6 FINE ROAD	302	151.04	10			AH	48	2	NATARJAN, SRIRAM & SARADHA V
8 FINE ROAD	302	151.04	11			AH	48	2	BOWERS, NIYA DAN & JOHN STANLEY
9 FINE ROAD	303	151.05	10			AH	48	2	FERRERI, LUCINDA
10 FINE ROAD	302	151.04	12			AH	48	2	CANORI, MAURO & MARY E
11 FINE ROAD	303	151.05	9			AH	48	2	SHIM, SEUNG BO & EUNICE YOON
12 FINE ROAD	302	151.04	13			AH	48	2	CHANG, DAVID & WEN-YU TENG
13 FINE ROAD	303	151.05	8			AH	48	2	ZHANG, XIAONAN SAM & XIUHUA HANNAH
14 FINE ROAD	302	151.04	14			AH	48	2	CHUNG, HAICHIN & HSIHSI
15 FINE ROAD	303	151.05	7			AH	48	2	CHEN, FENG & LIN, NINA
16 FINE ROAD	303	151.04	15			AH	48	2	MILLER,GREGORY & FORSYTHE,CHRISTINA
17 FINE ROAD	303	151.05	6			AH	48	2	BAYER, KENNETH H & MICHELLE D
19 FINE ROAD	303	151.05	5			AH	48	2	WESTPHAL, CLAIRE M
21 FINE ROAD	303	151.05	4			AH	48	2	SANG, BRANDON & DAM, CARMEN
23 FINE ROAD	303	151.05	3			AH	48	2	COZINE, JAMES & ARTI VYAS
25 FINE ROAD	303	151.05	2			AH	48	2	SCHWINT, GEOFFREY E & KATHLEEN
FIRST STREET	56	25	4			CR	31	1	FLEISCHER, DEBORAH J TRUSTEE
FIRST STREET	62	35	2			CR	31	15D	HILLSBOROUGH VOL FIRE CO 1
FIRST STREET	62	35	3			CR	31	15D	HILLSBOROUGH VOL FIRE CO 1
FIRST STREET	63	36	5			CR	31	1	KEMP, JAMES J JR
FIRST STREET	63	36	6			CR	31	1	FERNICOLA, NORMAN & GAIL
FIRST STREET	63	36	7			CR	31	1	FERNICOLA, NORMAN & GAIL
10 FIRST STREET	57	26	4.01			CR	31	2	BURSHNIC, RUDOLPH J.II & CLARENCE
28 FIRST STREET	63	36	10			CR	31	2	PROGIN, IAN MICHAEL & COURTNEY ANN
32 FIRST STREET	63	36	9			CR	31	2	BUCKSHAW, STEPHEN J
37 FIRST STREET	62	35	4.01			CR	31	2	HOFFMAN, MICHAEL & WENDEE ALLEN H
38 FIRST STREET	63	36	8			CR	31	2	FERNICOLA, NORMAN & GAIL
39 FIRST STREET	62	35	5.01			CR	31	2	SHIMKUS, LAURA
41 FIRST STREET	62	35	6			CR	31	2	RUH, PATRICK & KRISTA
45 FIRST STREET	62	35	7			CR	31	2	CLYNE, JEFFREY J
47 FIRST STREET	62	35	8.01			CR	31	2	KEMP, PATRICIA L
53 FIRST STREET	62	35	9			CR	31	2	KLINK, KIM H & ANGELA F
55 FIRST STREET	67	45	2			CR	31	1	55 FIRST STREET, LLC
1 FISHER DRIVE	306	151.07	22			AH	50	2	PARK, PATRICK J
3 FISHER DRIVE	306	151.07	21			AH	50	2	CLARKEN, RICHARD & RANDI
4 FISHER DRIVE	305	151.06	76			AH	50	2	KWINTA, RICHARD & JOANNE
5 FISHER DRIVE	306	151.07	20			AH	50	2	KODATI, KIRAN KUMAR & MADHURI
6 FISHER DRIVE	305	151.06	75			AH	50	2	LI, WENJIN & WEN, XUN J
7 FISHER DRIVE	306	151.07	19			AH	50	2	RICHTER, BRIAN & MICHELE E
8 FISHER DRIVE	304	151.06	74			AH	50	2	KARNAS, WIESLAW & MARZENA
9 FISHER DRIVE	306	151.07	18			AH	50	2	MOHAMMED, EVELYN
10 FISHER DRIVE	304	151.06	73			AH	50	2	GOON, LEUNG & JACKI PIN
11 FISHER DRIVE	306	151.07	17			AH	50	2	DOOLEY, MICHAEL & ROSANNA
12 FISHER DRIVE	304	151.06	72			AH	50	2	MADDI, KRISHNA KALYAN & PENTAPATI
13 FISHER DRIVE	306	151.07	16			AH	50	2	TAKACS, KATHERINE E
14 FISHER DRIVE	304	151.06	71			AH	50	2	GAIKWAD, JAGANNATH
15 FISHER DRIVE	306	151.07	15			AH	50	2	ASHISH, NAHATA & DHARIWAL, VITI

Property Location	Page No.	Block No.	Lot No.	Lot Qualifier	Account No.	Zone	Tax Map	Property Class	Name of Owner
16 FISHER DRIVE	304	151.06	70			AH	50	2	SMITH, JANICE S
17 FISHER DRIVE	306	151.07	14			AH	50	2	OLNEY, STEVEN & JESSICA
18 FISHER DRIVE	304	151.06	69			AH	50	2	CHIU, JACKIE & LEE, SUJIN
19 FISHER DRIVE	306	151.07	13			AH	50	2	PERTAB, LOUIS R & ANITA D
20 FISHER DRIVE	304	151.06	68			AH	50	2	GAUR, MRINA & KAPOOR, SONA
21 FISHER DRIVE	306	151.07	12			AH	50	2	AMPONIN, MICHAEL & JENNIFER
22 FISHER DRIVE	304	151.06	67			AH	50	2	KUMAR, VIJAY
24 FISHER DRIVE	304	151.06	66			AH	50	2	CHOUDHARY, RAJESH & PATIL, SUPRIYA
26 FISHER DRIVE	304	151.06	65			AH	50	2	DE VITO, CHRISTOPHER & KELLY
28 FISHER DRIVE	304	151.06	64			AH	50	2	LAMANNA, CARMEN & MICHELE
30 FISHER DRIVE	304	151.06	63			AH	50	2	HEMPHILL, DAROLD & LANG, KATHY
37 FISHER DRIVE	307	151.08	11			AH	50	2	FERNANDEZ, ARTHUR & ALICIA
39 FISHER DRIVE	316	151.09	115			AH	50	2	BROWKA-MEADE, MONICA
41 FISHER DRIVE	316	151.09	116			AH	50	2	HUANG, STEVEN & HUACHING
42 FISHER DRIVE	320	151.09	172			AH	50	2	KUTEPOW, ADAM & MARMARA, KATHRYN
43 FISHER DRIVE	316	151.09	117			AH	50	2	TIGUE, MARK JR & JACLYN A
44 FISHER DRIVE	320	151.09	171			AH	50	2	LAMONT, RICHARD A & NADINE
46 FISHER DRIVE	320	151.09	170			AH	50	2	PROBOLA, THOMAS J & ALYSE M
48 FISHER DRIVE	320	151.09	169			AH	50	2	GINSBERG, LAWRENCE & LYNN
50 FISHER DRIVE	320	151.09	168			AH	50	2	STANKIEWICZ, KRIS C & KELLY K
51 FISHER DRIVE	326	151.10	14			AH	50	2	LAMBERT, JOSEPH A JR
52 FISHER DRIVE	320	151.09	167			AH	50	2	PARK, PATRICK J & KELLY S
53 FISHER DRIVE	326	151.10	13			AH	50	2	NAVARRO, GEORGE & ANGELA M
54 FISHER DRIVE	320	151.09	166			AH	50	2	SHAHZAD, SUNIL & AROOJ FAROOQ
55 FISHER DRIVE	326	151.10	12			AH	50	2	TUASON, JUAN & GODELIEVA
56 FISHER DRIVE	320	151.09	165			AH	50	2	GOLLA, SATISH BABU
58 FISHER DRIVE	319	151.09	164			AH	50	2	PATEL, KUNJAL & MANISHA
60 FISHER DRIVE	319	151.09	163			AH	50	2	LYNES, DANIEL A & NICOLE R
62 FISHER DRIVE	319	151.09	162			AH	50	2	DESAI, SAURABHKUMAR & ALPA S
64 FISHER DRIVE	319	151.09	161			AH	50	2	BOGDANOWICZ, MIROSLAW & MALGORZATA
66 FISHER DRIVE	319	151.09	160			AH	50	2	PILLAI, MOHAN KUMAR & CHITRA
68 FISHER DRIVE	319	151.09	159			AH	50	2	HARKIN, KEVIN & TRACY
69 FISHER DRIVE	327	151.11	9			AH	50	2	GIRAMMA, RICHARD A & WENDY L
70 FISHER DRIVE	319	151.09	158			AH	50	2	PATEL, RICKY R & JALPA KANAIYALAL
71 FISHER DRIVE	327	151.11	8			AH	50	2	COHEN, CRAIG & KAREN
72 FISHER DRIVE	319	151.09	157			AH	50	2	GILDEA, ROBERT E II & CHRISTINA A
73 FISHER DRIVE	327	151.11	7			AH	50	2	JANA, AMIYA & CHATTERJEE, TANUSHRI
74 FISHER DRIVE	319	151.09	156			AH	50	2	ANEKAL-BASAVARAJU, SATHISH KUMAR
75 FISHER DRIVE	327	151.11	6			AH	50	2	CARDOSO, PAULO & CARLA
76 FISHER DRIVE	319	151.09	155			AH	50	2	MANSABDAR, SANJEEV & GEETHA D
77 FISHER DRIVE	327	151.11	5			AH	50	2	PARIKH, RAJAT & GAYATRI
78 FISHER DRIVE	319	151.09	154			AH	50	2	SADAGOPAN, SATHISH & NANNAPANENI, S
79 FISHER DRIVE	327	151.11	4			AH	50	2	PULLA, JANARDHAN & BANDARU, LAKSHMI
80 FISHER DRIVE	319	151.09	153			AH	50	2	KRYNICKY, ANDREW & ELIZABETH
81 FISHER DRIVE	327	151.11	3			AH	50	2	BUCK, BRENT L & SHUANG ZHANG
82 FISHER DRIVE	319	151.09	152			AH	50	2	AYNKARAN, SIVARAJANATHAN & S
83 FISHER DRIVE	327	151.11	2			AH	50	2	XIA, BOYA
84 FISHER DRIVE	319	151.09	151			AH	50	2	LOPEZ, ORLANDO A & NENITA E
85 FISHER DRIVE	327	151.11	1			AH	50	2	ELSAKKA, SAFFA & TAWILA, KHALED
86 FISHER DRIVE	318	151.09	150			AH	50	2	MOORHEAD, CRAIG A
88 FISHER DRIVE	318	151.09	149			AH	50	2	BALRAJ, PAUL J & SONA S V A R
90 FISHER DRIVE	318	151.09	148			AH	50	2	PIERRE, JEAN P & ERNA
92 FISHER DRIVE	318	151.09	147			AH	50	2	COLIPANO, BRENT & GRACE
94 FISHER DRIVE	318	151.09	146			AH	50	2	SHAH, SNEHAL R & DIPALI S
96 FISHER DRIVE	318	151.09	145			AH	50	2	CANNON, DAVID & ADRIENNE L
97 FISHER DRIVE	318	151.09	138			AH	50	2	CIZIN, THOMAS A & PATRICIA
98 FISHER DRIVE	318	151.09	144			AH	50	2	CARMON, JOYCE
99 FISHER DRIVE	318	151.09	139			AH	50	2	LAWRENCE, ELVIS PATRIC
100 FISHER DRIVE	318	151.09	143			AH	50	2	CLARKE, AMY & MUCHHALA, DEVANG
101 FISHER DRIVE	318	151.09	140			AH	50	2	RUDBART, LEE S & LAURA D
102 FISHER DRIVE	318	151.09	142			AH	50	2	FENDER, RUDOLPH J & DORIS E
103 FISHER DRIVE	318	151.09	141			AH	50	2	THEKKEMADATHIL,M & SURENDRANATHAN,S
FLAGG WAY	993	205.03	16			RA	129	15C	TOWNSHIP OF HILLSBOROUGH
1 FLAGG WAY	988	205.02	13			RA	133	15C	TOWNSHIP OF HILLSBOROUGH
2 FLAGG WAY	993	205.03	14			RA	129	2	FEDORCZYK, DAVID W & MARIE T
3 FLAGG WAY	988	205.02	12			RA	133	2	AMIN, MANISH & CHAITALI
4 FLAGG WAY	993	205.03	15			RA	129	15C	TOWNSHIP OF HILLSBOROUGH

Property Location	Page No.	Block No.	Lot No.	Lot Qualifier	Account No.	Zone	Tax Map	Property Class	Name of Owner
8 FLAGG WAY	993	205.03	17			RA	129	2	KERZIC, BRUCE P
9 FLAGG WAY	989	205.02	32			RA	133	2	GADI, VENKATA SATYAMAHAESH & SITA
10 FLAGG WAY	993	205.03	18			RA	129	2	DELUCIA, MICHAEL & MARIA N
11 FLAGG WAY	989	205.02	33			RA	133	2	RIZCO, STEPHEN J & LORIN J
100 FLANDERS DRIVE	834	182.03	12			R	71	2	MACK, ROBERT W & DOROTHY N
101 FLANDERS DRIVE	830	182	51			R	71	2	CARMON, WILBUR
105 FLANDERS DRIVE	831	182	52			R	71	2	NEVEROVITCH, OLEG & MARIANNA
106 FLANDERS DRIVE	832	182.02	1			R	71	2	POST, DONALD & NEVA
109 FLANDERS DRIVE	831	182	53			R	71	2	WOLENSKI, FRANCIS J & JUDITH M
110 FLANDERS DRIVE	832	182.02	2			R	71	2	LOPRESTI, NICOLA & KIMBERLY A
111 FLANDERS DRIVE	831	182	54			R	71	2	PARTYKA, DAVID & RUTH
113 FLANDERS DRIVE	831	182	55			R	71	2	FELDMAN, RICHARD & JOANNE DIPIETRO
114 FLANDERS DRIVE	832	182.02	3			R	71	2	WIECENSKI, ROBERT
115 FLANDERS DRIVE	831	182	56			R	71	2	MIRANDA, WILLIAM J & DANIELLE LYNN
117 FLANDERS DRIVE	831	182	57			R	72	15C	TOWNSHIP OF HILLSBOROUGH
118 FLANDERS DRIVE	832	182.02	4			R	71	2	SCHEFLEN, JAMES & NATALIA
121 FLANDERS DRIVE	831	182	58			R	71	2	HUNDAL, JASDEEP S
122 FLANDERS DRIVE	832	182.02	5			R	71	2	BENAKSAS, MARK & HOLZ, RANDEE D
125 FLANDERS DRIVE	831	182	59			R	71	2	LAMB, CHRISTOPHER M & LAURIE A
126 FLANDERS DRIVE	832	182.02	6			R	71	2	FELAUER, RICHARD & ANDERSEN, DIANE
132 FLANDERS DRIVE	832	182.02	7			R	71	2	MAZZAGLIA, VINCENT & MAUREEN
137 FLANDERS DRIVE	831	182	64			R	71	2	SZETO, LISA
141 FLANDERS DRIVE	831	182	65			R	71	2	WILLIAMS, HUGH L & MC GARRY, B J
142 FLANDERS DRIVE	832	182.02	8			R	71	2	MONROY, VICTOR & STEPHANIE
146 FLANDERS DRIVE	833	182.02	9			R	71	2	KENYHERCZ, THOMAS M & LINDA J
149 FLANDERS DRIVE	832	182	66			R	71	2	ARGUELL, CARL & MOLLIE
153 FLANDERS DRIVE	832	182	67			R	71	2	HOLMLUND, JANET
156 FLANDERS DRIVE	833	182.02	10			R	71	2	THAPLIYAL, ANUSHREE & GUPTA, N
157 FLANDERS DRIVE	832	182	68			R	71	2	DANISH, SAAD & KATIA AOUN
160 FLANDERS DRIVE	833	182.02	11			R	71	2	TOMASCO, RICHARD A. & BERNADINE
161 FLANDERS DRIVE	832	182	69			R	71	2	NA, MIRAN
165 FLANDERS DRIVE	832	182	70			R	71	2	INDENDEN, MICHAEL J & MARIANNE C
166 FLANDERS DRIVE	833	182.02	12			R	71	2	GRANAHAN, JOHN
170 FLANDERS DRIVE	833	182.02	13			R	71	2	VALLIANOS, TINA
171 FLANDERS DRIVE	834	182.03	15			R	71	2	PELLICANE, THOMAS W & LINDA F
174 FLANDERS DRIVE	833	182.02	14			R	71	2	IANNUCCILLI, MICHAEL T & SUSAN A
175 FLANDERS DRIVE	834	182.03	14			R	71	2	RAMACHANDRIAH, PRAKASH & NARAYAN, T
179 FLANDERS DRIVE	834	182.03	13			R	71	2	HARRIS, JEFFREY P & ELEONORA
8 FLEMMING DRIVE	296	151.02	45			AH	46	2	SAKHUJA, SUSHIL K & SHAH, BASIM
10 FLEMMING DRIVE	296	151.02	46			AH	46	2	HARWOOD, RONALD A & JODI ANN
11 FLEMMING DRIVE	300	151.03	39			AH	48	2	ARORA, AMIT
12 FLEMMING DRIVE	297	151.02	47			AH	46	2	BALASUBRAMANIAN, MURALI & SUMANA
13 FLEMMING DRIVE	300	151.03	38			AH	48	2	GUPTA, SUSHAIN K & MANJULA S
14 FLEMMING DRIVE	297	151.02	48			AH	46	2	KEDIA, ANIL & VEENA
15 FLEMMING DRIVE	300	151.03	37			AH	48	2	JAIN, MONICA
16 FLEMMING DRIVE	297	151.02	49			AH	46	2	PRASHAR, VIKAS & ANJU
17 FLEMMING DRIVE	300	151.03	36			AH	48	2	RAMASAMY, RAJU & BUVANARANI S
18 FLEMMING DRIVE	297	151.02	50			AH	46	2	PILAJI RITESH & KOTGIRE, SUPARNA
19 FLEMMING DRIVE	300	151.03	35			AH	48	2	PATEL, NILAY & BINDIBEN
20 FLEMMING DRIVE	297	151.02	52			AH	46	2	CAUDLE, DANIEL J & TRACY K FURTIS
21 FLEMMING DRIVE	300	151.03	34			AH	48	2	BERGER, JOSEPH E.JR. & HEATHER
22 FLEMMING DRIVE	297	151.02	53			AH	46	2	SINGH, SUYASH & SINGH, FULYA
23 FLEMMING DRIVE	300	151.03	33			AH	48	2	SAHU, AJIT K & SHARMISTHA J
24 FLEMMING DRIVE	297	151.02	54			AH	46	2	ZHENG, YINGGANG
25 FLEMMING DRIVE	300	151.03	32			AH	48	2	PURANDARE, MADHURI
26 FLEMMING DRIVE	297	151.02	55			AH	46	2	ELLIOTT, ROBERT L & SHELLY A
27 FLEMMING DRIVE	300	151.03	31			AH	48	2	GIRI, PRAVEEN & SUNITA
28 FLEMMING DRIVE	297	151.02	56			AH	46	2	SONI, SANKET
29 FLEMMING DRIVE	299	151.03	30			AH	48	2	DUONG, AN & CATHY NGUYEN-
30 FLEMMING DRIVE	297	151.02	57			AH	46	2	KANYOK, RAYMOND B
31 FLEMMING DRIVE	299	151.03	29			AH	48	2	DEWELDE, JARRETT & CHRISTINE
32 FLEMMING DRIVE	297	151.03	1			AH	48	2	GATTO, THOMAS & NEHA VATSARAJ
33 FLEMMING DRIVE	299	151.03	28			AH	48	2	DAMELIO, JEAN M
34 FLEMMING DRIVE	297	151.03	2			AH	48	2	MEISTERICH, JAMES G
35 FLEMMING DRIVE	299	151.03	27			AH	48	2	ACEVEDO, BRENDA
36 FLEMMING DRIVE	298	151.03	3			AH	48	2	BURK, JENNIFER
37 FLEMMING DRIVE	299	151.03	26			AH	48	2	GIOE, CHRISTOPHER P & PATRICIA P-

Property Location	Page No.	Block No.	Lot No.	Lot Qualifier	Account No.	Zone	Tax Map	Property Class	Name of Owner
38 FLEMMING DRIVE	298	151.03	4			AH	48	2	CARRAHER, JOHN J. & JACQUELINE S
39 FLEMMING DRIVE	299	151.03	25			AH	48	2	RAB, SHAMS U & SHAHID, YUSBEHA
40 FLEMMING DRIVE	298	151.03	6			AH	48	2	MANKAME, TAPAN & CHANDAN
41 FLEMMING DRIVE	299	151.03	24			AH	48	2	TAMHANE, SAMEER & SWAPNA SONALKAR
42 FLEMMING DRIVE	298	151.03	7			AH	48	2	SCHUTZ, STACY A & RICHARD W
43 FLEMMING DRIVE	299	151.03	23			AH	48	2	GOPALAN, JAYARAM & ARCHANA R
44 FLEMMING DRIVE	298	151.03	8			AH	48	2	GIULIANO, CAROL A
45 FLEMMING DRIVE	299	151.03	22			AH	48	2	BALAMURUGAN, RANGASAMY & RENUKA
46 FLEMMING DRIVE	298	151.03	9			AH	48	2	AGARWAL, PRIYANK & EISHA GARG
47 FLEMMING DRIVE	299	151.03	21			AH	48	2	GUPTA, VIKAS & ISHA
49 FLEMMING DRIVE	299	151.03	20			AH	48	2	RAJ, SANJIV & MONIKA
51 FLEMMING DRIVE	299	151.03	19			AH	48	2	CULL, FRANK A
53 FLEMMING DRIVE	299	151.03	18			AH	48	2	TRINIDAD, BRENDALYS
55 FLEMMING DRIVE	299	151.03	17			AH	48	2	SHAH, BHAVESH . & PRAJAKTI
57 FLEMMING DRIVE	298	151.03	16			AH	48	2	LIPPER, STUART & WILMA
59 FLEMMING DRIVE	298	151.03	15			AH	48	2	BELALCAZAR-G, A D & LONDONO, N
61 FLEMMING DRIVE	298	151.03	14			AH	48	2	MARESCA, MARIA
63 FLEMMING DRIVE	298	151.03	13			AH	48	2	STAFFORD, HANNAH J
65 FLEMMING DRIVE	298	151.03	12			AH	48	2	TURCK, ANTHONY & BARBARA J
67 FLEMMING DRIVE	298	151.03	11			AH	48	2	YANKASKAS, LINDA C
69 FLEMMING DRIVE	298	151.03	10			AH	48	2	MOLLOY, KATHLEEN E
FLEMMING DR -OPEN SPACE	297	151.02	51			AH	46	1	HERITAGE GREENS HOMEOWNERS ASSOC
FLEMMING DR -OPEN SPACE	297	151.02	58			AH	46	1	HERITAGE GREENS HOMEOWNERS ASSOC
FLEMMING DR -OPEN SPACE	298	151.03	5			AH	48	1	HERITAGE GREENS HOMEOWNERS ASSO INC
FOSTER STREET	234	149.08	56			R	39	15C	TOWNSHIP OF HILLSBOROUGH
202 FOSTER STREET	238	149.10	17			R	41	2	CARLSEN, CHRISTOPHER & CHERLYN
203 FOSTER STREET	233	149.08	54			R	39	2	SAGLIOCCO, JOSEPH J & ARGIRO M
205 FOSTER STREET	233	149.08	55			R	39	2	PRATO, GARY J & VICTORIA S
208 FOSTER STREET	237	149.10	3			R	41	2	WALINSKY, BRAD S & EVELYN D
FOURTH STREET	54	21	6			CR	31	1	STOLT, JEFFREY & NANCY
FOURTH STREET	55	22	11			CR	31	1	EVANS, FRANK & PATRICIA
FOURTH STREET	55	22	13			CR	31	1	BATTOGLIA, MICHAEL & LINNEA
FOURTH STREET	55	22	14			CR	31	1	BATTOGLIA, MICHAEL & LINNEA
FOURTH STREET	55	22	15			CR	31	1	BATTOGLIA, MICHAEL & LINNEA
FOURTH STREET	55	22	16			CR	31	1	BATTOGLIA, MICHAEL & LINNEA
FOURTH STREET	55	22	17			CR	31	1	WESTERVELT, RANDALL E & GLORIA
FOURTH STREET	60	32	7			CR	31	1	DAVIDSON, DEBRA BETTI
FOURTH STREET	60	32	8			CR	31	1	CHEN, ANDREW
FOURTH STREET	60	32	9			CR	31	1	CHEN, ANDREW
FOURTH STREET	60	32	10			CR	31	1	CHEN, ANDREW
FOURTH STREET	60	32	10.01			CR	31	1	DAVIDSON, DEBRA BETTI
FOURTH STREET	61	33	5			CR	31	1	WALL, JEFFRY R & DENISE M
FOURTH STREET	67	43	6			CR	31	1	FLUET, MARC & ANNETTE
15 FOURTH STREET	54	21	3.01			CR	31	2	LONSINGER, TELFORD D & SUSAN H
17 FOURTH STREET	54	21	4			CR	31	2	PFAUTH, HERMAN & AUDREY
20 FOURTH STREET	55	22	12			CR	31	2	BENNETT, JOHN JR & PEGGY
27 FOURTH STREET	54	21	7			CR	31	2	ALLYN, DORIANA M & HUZÉ, LAURIE S
31 FOURTH STREET	54	21	8.01			CR	31	2	MUSA, FREDERICK
39 FOURTH STREET	60	32	4.01			CR	31	2	WESTERVELT, GLORIA J
40 FOURTH STREET	61	33	3.01			CR	31	2	DATTOLA, KYLE & KODDENBERG, M
42 FOURTH STREET	60	33	3			CR	31	2	WALL, JEFFRY R & DENISE M
76 FOURTH STREET	67	43	1.01			CR	31	2	BOCHENKO, DAWID & KATARZYNA
77 FOURTH STREET	66	42	4.01			CR	31	15F	BENNETT, JOHN JR & PEGGY
FOX CHASE RUN	966	204.04	41			R	128	15C	TOWNSHIP OF HILLSBOROUGH
6 FOX CHASE RUN	970	204.06	41			R	127	2	KIM, JACOB & MILLIE
8 FOX CHASE RUN	970	204.06	40			R	127	2	NOVAK, JACK C. & LISA M.
9 FOX CHASE RUN	966	204.05	1			R	128	2	ROBERTS, GEOFFRY & JENNIFER B
11 FOX CHASE RUN	966	204.05	2			R	128	2	MARCINIAK, MICHAEL & AMANDA
12 FOX CHASE RUN	969	204.06	34			R	127	2	CONSENTINO, JEFFREY J & MEGAN
13 FOX CHASE RUN	966	204.05	3			R	128	2	CAPRA, CHARLES J & MARY A
16 FOX CHASE RUN	969	204.06	33			R	127	2	CHIMÉL, MARK & BARBARA
17 FOX CHASE RUN	966	204.05	4			R	128	2	SMITH, MATTHEW & CHRISTINA
19 FOX CHASE RUN	966	204.05	5			R	128	2	SZYMANIK, JAN & HANNA TRUSTEES
20 FOX CHASE RUN	960	204.03	14			R	125	2	FALSO, MICHAEL A. & MEGHAN R.
21 FOX CHASE RUN	966	204.05	6			R	128	2	KELLY, WILLIAM F & JENNIFER A
22 FOX CHASE RUN	960	204.03	13			R	125	2	FERRIGNO, DOMINICK & THERESA
23 FOX CHASE RUN	966	204.05	7			R	128	2	HENDRICKS, RACHEL & CHRISTOPHER

Property Location	Page No.	Block No.	Lot No.	Lot Qualifier	Account No.	Zone	Tax Map	Property Class	Name of Owner
24 FOX CHASE RUN	960	204.03	12			R	125	2	SCHNEIDER, FRANK D & LAURA M
25 FOX CHASE RUN	963	204.04	18			R	128	2	BUIST, KEVIN & ALISON M
26 FOX CHASE RUN	960	204.03	11			R	125	2	MCLAIN, THOMAS & LORI
27 FOX CHASE RUN	963	204.04	17			R	128	2	AHERN, PHILLIP J & CAROL ANN
28 FOX CHASE RUN	960	204.03	10			R	125	15F	LEAR, PATRICIA E & ANTON J
29 FOX CHASE RUN	963	204.04	16			R	128	2	WIERZBICKI, PIOTR & ANNA M
30 FOX CHASE RUN	960	204.03	9			R	125	2	HALVERSON, MARK E & HALVERSON, S M
31 FOX CHASE RUN	963	204.04	15			R	128	2	HARTZ, JACOB & SUSAN D
32 FOX CHASE RUN	960	204.03	8			R	125	2	VANDUYN, DONATO A & MELISSA
34 FOX CHASE RUN	960	204.03	7			R	125	2	HOSPOD, RICHARD & BARTHOLOMEW, J
35 FOX CHASE RUN	962	204.04	6			R	128	2	SCHNEIDER, MARILYN D
36 FOX CHASE RUN	960	204.03	6			R	125	2	TRYBULSKI, JOSEPH
37 FOX CHASE RUN	962	204.04	5			R	128	2	KUNZLE, JOHN & JILLIAN
38 FOX CHASE RUN	960	204.03	5			R	125	2	NESTEROV, IGOR A & MARINA V
39 FOX CHASE RUN	962	204.04	4			R	128	2	CARAVANO, EMANUEL J & LAUREN
40 FOX CHASE RUN	960	204.03	4			R	125	2	GALLAGHER, ZACHARY F & VEROY J
41 FOX CHASE RUN	962	204.04	3			R	128	2	MARIANO, MICHAEL & ANN
42 FOX CHASE RUN	960	204.03	3			R	125	2	SIDDIQUI, MUHAMMAD N & SYED,SHOAIBA
43 FOX CHASE RUN	962	204.04	2			R	128	2	CASSANO, VITO J
44 FOX CHASE RUN	960	204.03	2			R	125	2	GULLETT, BENJAMIN & JACLYN A
2 FOXHILL LANE	333	151.15	70			R2	46	2	GUIDO, RICHARD & CARLSEN, CHERILYN
4 FOXHILL LANE	333	151.15	71			R2	46	2	ANAKHASYAN, ANNA
5 FOXHILL LANE	333	151.15	69			R2	46	2	HARTMANN, VINCENT A III
6 FOXHILL LANE	333	151.15	72			R2	46	2	BANDYOPADHYAY, ARNAB
7 FOXHILL LANE	333	151.15	68			R2	46	2	ESCORRIOLA, ALEJANDRO
8 FOXHILL LANE	333	151.15	73			R2	46	2	CALL, BRADLEY G & RACHEL
9 FOXHILL LANE	333	151.15	67			R2	46	2	IWANECHKO, MARIA
10 FOXHILL LANE	333	151.15	74			R2	46	2	MCLAUGHLIN, FRANCIS L
11 FOXHILL LANE	332	151.15	66			R2	46	2	SAVERINO, ALFONSO
12 FOXHILL LANE	333	151.15	75			R2	46	2	MAKAREVIC, STANLEY E & JILL S
13 FOXHILL LANE	332	151.15	65			R2	46	2	KLING, JILL A
14 FOXHILL LANE	333	151.15	76			R2	46	2	BLITZER, DANIEL
15 FOXHILL LANE	332	151.15	64			R2	46	2	KURZE, SHELLEY
16 FOXHILL LANE	333	151.15	77			R2	46	2	CORNELL, ROBERT
17 FOXHILL LANE	332	151.15	63			R2	46	2	GRECO, DANIELLE
20 FOXHILL LANE	333	151.15	78			R2	46	2	NORRBOM, MELISSA J & ERIC M
22 FOXHILL LANE	333	151.15	79			R2	46	2	SULLIVAN, BETTY L
24 FOXHILL LANE	333	151.15	80			R2	46	2	TRIVEDI, MALAV
26 FOXHILL LANE	334	151.15	81			R2	46	2	CHARLES, ASHAKI
28 FOXHILL LANE	334	151.15	82			R2	46	2	MELILLI, KATHLEEN A TRUSTEE
30 FOXHILL LANE	334	151.15	83			R2	46	2	AHMED, ISHTIAQ & HUSNA
34 FOXHILL LANE	334	151.15	84			R2	46	2	MORAN, HEATHER
35 FOXHILL LANE	332	151.15	62			R2	46	2	ALLEY, WENDY D
36 FOXHILL LANE	334	151.15	85			R2	46	2	HUANG, SHIHTSE & DESSANTI, M.,
37 FOXHILL LANE	332	151.15	61			R2	46	2	SZABOCSIK, PAUL
38 FOXHILL LANE	334	151.15	86			R2	46	2	MORRISEY, SCOTT R & MARIANNE E
39 FOXHILL LANE	332	151.15	60			R2	46	2	KLEIN, MARY LYNN
40 FOXHILL LANE	334	151.15	87			R2	46	2	ZARRO, ELIZABETH A
41 FOXHILL LANE	332	151.15	59			R2	46	2	MULLASSERY, STEVEN J & THOMAS, LITA
42 FOXHILL LANE	334	151.15	88			R2	46	2	DURANT, JONATHAN D
43 FOXHILL LANE	332	151.15	58			R2	46	2	ROSEN, NORMAN D & IRENE B
44 FOXHILL LANE	334	151.15	89			R2	46	2	FACAS, CHRISTOPHER & MEREDITH K
45 FOXHILL LANE	332	151.15	57			R2	46	2	DORSEY, KEVIN J & MARY ELLEN Z
46 FOXHILL LANE	334	151.15	90			R2	46	2	DESAI, SAMEER & MANEESHA
47 FOXHILL LANE	332	151.15	56			R2	46	2	MURPHY, KEVIN
48 FOXHILL LANE	334	151.15	91			R2	46	2	BALASUBRAMANIAN, JEYASANKAR & MURUG
49 FOXHILL LANE	332	151.15	55			R2	46	2	SHARMA, VIJAY & ARTI
FRANCIS DRIVE	972	204.06	68			R	126	15C	TOWNSHIP OF HILLSBOROUGH
3 FRANCIS DRIVE	981	204.14	3			R	126	2	BLOYD, SHERYL & BARRETT, RONALD T
5 FRANCIS DRIVE	981	204.14	4			R	126	15D	CARING, INC
6 FRANCIS DRIVE	973	204.06	87			R	126	2	MILANO, DOMINICK R. & DENISE T.
7 FRANCIS DRIVE	981	204.14	5			R	126	2	ATADJA, PAUL EDEM
8 FRANCIS DRIVE	973	204.06	88			R	126	2	MIRONOV, CHARLES & ELEANOR TRUST
9 FRANCIS DRIVE	981	204.14	6			R	126	2	FEATH, BRIAN W & DEBRA J
10 FRANCIS DRIVE	973	204.06	89			R	126	2	MAGEE, DANIEL J & PATRICIA A
11 FRANCIS DRIVE	981	204.14	7			R	126	2	ELLO, CYNTHIA A
12 FRANCIS DRIVE	973	204.06	90			R	126	2	LIU, ZHAO & CHENG, HUI

Property Location	Page No.	Block No.	Lot No.	Lot Qualifier	Account No.	Zone	Tax Map	Property Class	Name of Owner
13 FRANCIS DRIVE	981	204.14	8			R	126	2	LEVITEN, STEVEN & PADRA
14 FRANCIS DRIVE	973	204.06	91			R	126	2	BARRY, COURTNEY & MEREDITH
15 FRANCIS DRIVE	981	204.14	9			R	126	2	ZAJAC, JOHN & AMY
16 FRANCIS DRIVE	973	204.06	92			R	126	2	LA FORGIA, LEONARDO & ALICE
17 FRANCIS DRIVE	981	204.14	10			R	126	2	GARCIA, DICTINIO & MARY ANN
18 FRANCIS DRIVE	973	204.06	93			R	126	2	PIRONE, RALPH A & LYDIA T
19 FRANCIS DRIVE	982	204.14	11			R	126	2	FURKA, BRIAN & ELIZABETH
20 FRANCIS DRIVE	973	204.06	94			R	126	2	DAVE, VIPUL B & KUSUMGAR, SHRUTI J
21 FRANCIS DRIVE	982	204.14	12			R	126	2	PARSI, SALMAN
22 FRANCIS DRIVE	973	204.06	95			R	126	2	GOLIA, LOUIS E & ERIKA S
23 FRANCIS DRIVE	982	204.14	13			R	126	2	SMITH, YANNICK C., TRUSTEE
24 FRANCIS DRIVE	974	204.06	96			R	126	2	DAWES, MATTHEW A & MELANIE L
25 FRANCIS DRIVE	982	204.14	14			R	126	2	LAU, EDWARD W & KWEI
26 FRANCIS DRIVE	974	204.06	97			R	126	2	GROFF, CHRISTOPHER S & LINDA T
27 FRANCIS DRIVE	982	204.14	15			R	126	2	WOODS, MARTIN J & SUSAN K
28 FRANCIS DRIVE	974	204.06	98			R	126	2	PANACCIONE, JAMES & JULIE
29 FRANCIS DRIVE	982	204.14	16			R	126	2	DRAGITY, DANIEL & LINDA
32 FRANCIS DRIVE	974	204.06	99			R	124	2	SARACO, MACHAEL & CAROLYNN
33 FRANCIS DRIVE	981	204.14	1			R	126	2	BERGER, MICHAEL A & BETH B
34 FRANCIS DRIVE	974	204.06	104			R	124	2	SCHEHR, GREGORY & JULIE
35 FRANCIS DRIVE	981	204.14	2			R	126	2	WHALEY, CHRISTOPHER & KELLY
36 FRANCIS DRIVE	974	204.06	105			R	124	2	RADZIEWICZ, CLIFFORD J & PATRICIA
38 FRANCIS DRIVE	974	204.06	106			R	124	2	PINA, ROBERT & JOAN
40 FRANCIS DRIVE	974	204.06	107			R	124	2	COOPER, BRIAN D & KIMBERLY A
42 FRANCIS DRIVE	974	204.06	108			R	124	2	PINA, ROBERT & JOAN
44 FRANCIS DRIVE	974	204.06	109			R	124	2	LERNERMAN, RUSS & MARIA
46 FRANCIS DRIVE	975	204.06	110			R	124	2	KENNEY, PATRICK T
54 FRANCIS DRIVE	975	204.06	112			R	124	2	MARUCCI, ANTHONY & CARMELA
FRANCIS DR -OPEN SPACE	975	204.06	111			R	124	1	WILLOW EDGE ESTATES
3 FRANKLIN DRIVE	841	183.03	1			R	78	2	VERACCO, TIMOTHY C & WALLACE J
4 FRANKLIN DRIVE	838	183.01	42			R	77	2	TENORE, JOSEPH R & DIANE
13 FRANKLIN DRIVE	842	183.03	20			R	78	2	JANNER, CAROL R
14 FRANKLIN DRIVE	838	183.01	43			R	77	2	BRZYSKI, DAVID A
19 FRANKLIN DRIVE	842	183.03	19			R	78	2	PELESKY, DOLORES & CHARLES
24 FRANKLIN DRIVE	838	183.01	44			R	77	2	WALDER, STACEY
25 FRANKLIN DRIVE	842	183.03	18			R	78	2	COLEMAN, PETER G & MARANO, J A
29 FRANKLIN DRIVE	840	183.02	5			R	78	2	WOLENSKI, VERONICA
32 FRANKLIN DRIVE	838	183.01	45			R	77	2	CUOCO, CAROL ANN & RICHARD
36 FRANKLIN DRIVE	838	183.01	46			R	77	2	MELICK, TARA M & BALDWIN, GARY W
39 FRANKLIN DRIVE	840	183.02	4			R	78	2	MC CARTHY, FRANCIS & CONNIE L
40 FRANKLIN DRIVE	838	183.01	47			R	77	2	POLLINO, JASON & BERGH, AMY
44 FRANKLIN DRIVE	838	183.01	48			R	77	2	GALUPPO, ANTHONY L & SUZANNE
45 FRANKLIN DRIVE	840	183.02	3			R	78	2	NEUMANN, RONALD R
48 FRANKLIN DRIVE	838	183.01	49			R	77	2	GARDNER, ANNA & GIAMEO, B TRUSTEES
49 FRANKLIN DRIVE	840	183.02	2			R	78	2	EICHERT, PAUL & SMITH, JOANNA
52 FRANKLIN DRIVE	838	183.01	50			R	77	2	ALCANTARA, JORGE & MARISELLA
56 FRANKLIN DRIVE	838	183.01	51			R	77	2	ZUZA, EDWARD J
57 FRANKLIN DRIVE	840	183.02	1			R	78	2	SUPERDOCK, EDW T & A
60 FRANKLIN DRIVE	838	183.01	52			R	77	2	VZEGEDY, MARIO & GIZELLA
1 FREDRICK COURT	924	203.14	30			R	153	2	PATEL, DARSHAK & DARSHANABEN
2 FREDRICK COURT	924	203.14	39			R	153	2	COVER, JACK L & CAROL J
3 FREDRICK COURT	924	203.14	31			R	153	2	ROSNER, MITCHELL C & MARILYN G
4 FREDRICK COURT	924	203.14	38			R	153	2	DOMOWICZ, EUGENE J & LINDA
5 FREDRICK COURT	924	203.14	32			R	153	2	MAIKISCH, STEPHEN J & JANICE A
6 FREDRICK COURT	924	203.14	37			R	153	2	WHITMAN, F & TALAN-WHITMAN, D
7 FREDRICK COURT	924	203.14	33			R	153	2	MARVOSA, GLEN E & MARIANNE
8 FREDRICK COURT	924	203.14	36			R	153	2	WIRZMAN, JERALD & KIMBERLY
10 FREDRICK COURT	924	203.14	35			R	153	2	DRAKE, ROBERT E JR & MARY BETH
12 FREDRICK COURT	924	203.14	34			R	153	2	CARDINALE, JOHN V & MARIELENA L
14 FREDRICK COURT	925	203.14	44			R	153	15C	TOWNSHIP OF HILLSBOROUGH
1 FRENCH DRIVE	1027	205.15	124			RA	138	2	NALLAGANCHU, BHASKAR R & UMAVANI
3 FRENCH DRIVE	1027	205.15	123			RA	138	2	ALEX, JAISON G & BEENA
4 FRENCH DRIVE	1042	205.22	30			RA	138	2	KISHORE, GAUTAM & SHARMILA SINGH
5 FRENCH DRIVE	1027	205.15	122			RA	138	2	NAGNUR, MILIND M & PRITI M
6 FRENCH DRIVE	1042	205.22	31			RA	138	2	RZECZKOWSKI, DAVID D & JUDY R
7 FRENCH DRIVE	1027	205.15	121			RA	138	2	NOOKALA, SATISH K
8 FRENCH DRIVE	1042	205.22	32			RA	138	2	SHAH, SARVANG M & AVNI J PATEL ET AL

Property Location	Page No.	Block No.	Lot No.	Lot Qualifier	Account No.	Zone	Tax Map	Property Class	Name of Owner
9 FRENCH DRIVE	1027	205.15	120			RA	138	2	ARORA, NEERAJ & PRANJALI
10 FRENCH DRIVE	1043	205.22	33			RA	138	2	ATLURI, SRIKANTH & LAKSHMI P V
11 FRENCH DRIVE	1027	205.15	119			RA	138	2	ARUNACHALAM, R & SUSHELA
12 FRENCH DRIVE	1043	205.22	34			RA	138	2	PATEL, DIPALI S & LOY S
13 FRENCH DRIVE	1027	205.15	118			RA	138	2	NAG, CHANCHAL & NAG, PIYALI
15 FRENCH DRIVE	1027	205.15	117			RA	138	2	MUTHUSAMY, ANURADHA & SENGOTTAIYAN
17 FRENCH DRIVE	1027	205.15	116			RA	138	2	PINKETT, LAURA M & DANIEL K
18 FRENCH DRIVE	1062	205.35	19			RA	138	2	IYER, KAMESH V & RADHA R
19 FRENCH DRIVE	1026	205.15	115			RA	138	2	PALMIERI, ANTHONY & CATHERINE M
20 FRENCH DRIVE	1062	205.35	18			RA	138	2	SUBRAMANIAN, RAVI & MALATHY
21 FRENCH DRIVE	1026	205.15	114			RA	138	2	RYAN, ROHAN V & ANN-MARIE
22 FRENCH DRIVE	1062	205.35	17			RA	138	2	SHANKAR, SHIV SUBRAMANIAN & JAYA S
23 FRENCH DRIVE	1026	205.15	113			RA	138	2	CIESLAK, LUIZ P & ANABELA S
24 FRENCH DRIVE	1062	205.35	16			RA	138	2	KAMININI, UMA M & INDRANI D
25 FRENCH DRIVE	1026	205.15	112			RA	138	2	SHRESTHA, JEBIL & SHILPY MALLA
26 FRENCH DRIVE	1062	205.35	15			RA	138	2	KUMAR, KRISHAN & SAPNA TRIVEDI
27 FRENCH DRIVE	1026	205.15	111			RA	138	2	MIRZA, TABISH
28 FRENCH DRIVE	1062	205.35	14			RA	138	2	CHANG, DENNIS S & HSING-CHEN YEH
29 FRENCH DRIVE	1026	205.15	110			RA	138	2	PARUCHURU, PRATAP K & ANURADHA
30 FRENCH DRIVE	1062	205.35	13			RA	138	2	VARGHESE, ROHAN & NISHA
31 FRENCH DRIVE	1026	205.15	109			RA	138	2	PANCHEDULA, VENKATESH & ANITHA R
32 FRENCH DRIVE	1062	205.35	12			RA	138	2	KUNIGAL, SRINIVAS V & NIKILA
33 FRENCH DRIVE	1026	205.15	108			RA	138	2	PETTI, KEVIN M & CARMEN A DIAZ-
34 FRENCH DRIVE	1062	205.35	11			RA	138	2	MA, JIANGLIN & LIXIA LIU
35 FRENCH DRIVE	1026	205.15	107			RA	138	2	CHUNG, MAN C & HOI T CHAN
36 FRENCH DRIVE	1062	205.35	10			RA	138	2	KOLTUR, DINASEKHAR R & SOBHA
37 FRENCH DRIVE	1026	205.15	106			RA	138	2	PATEL, JATIN R & CHETNA K
38 FRENCH DRIVE	1025	205.15	98			RA	138	2	SHAH, MRUGESH S & BELA M
39 FRENCH DRIVE	1026	205.15	105			RA	138	2	SHARAN, RUDRAKSH & SHILPA
40 FRENCH DRIVE	1025	205.15	99			RA	138	2	POLAMURI, R B & NALANDA VEMIREDDY
41 FRENCH DRIVE	1026	205.15	104			RA	138	2	GRIFFITH, DAVID & NEAVA
42 FRENCH DRIVE	1025	205.15	100			RA	138	2	AYYAPPAN, A & SATHIYABHAMA A
43 FRENCH DRIVE	1026	205.15	103			RA	138	2	SHARMA, RAJIV R & SINGH, R
44 FRENCH DRIVE	1025	205.15	101			RA	138	2	KARRA, VENKAT & KOMAL
45 FRENCH DRIVE	1026	205.15	102			RA	138	2	PATEL, JALPA K & KHILAN P
4 FREY ROAD	195	145.04	1			RS	5	2	ENGINEER, MANOJ J & MANISHA
6 FREY ROAD	195	145.04	2			RS	5	2	LUDWIG, PAUL W & CHERYLE C
8 FREY ROAD	195	145.04	3			RS	5	2	SHAH, PRASANT R & JOLLY P
9 FREY ROAD	195	145.04	8			RS	5	2	NITSCHKE, FRANK & JHOANNA
10 FREY ROAD	195	145.04	4			RS	5	2	SACHDEVA, ANIL & JYOTI
11 FREY ROAD	195	145.04	7			RS	5	2	KOZORIZ, MICHAEL J & JOANNA PIOREK
12 FREY ROAD	195	145.04	5			RS	5	2	RAVULA, ANIL K & MANJU
13 FREY ROAD	195	145.04	6			RS	5	2	SABO, MICHAEL P & CHRISTINA L
61 GABRIEL COURT	882	200.06	2	C0061		GA	115	2	SALAMONE, ROSEANNE
64 GABRIEL COURT	882	200.06	2	C0064		GA	115	2	MORRISON, LEON & DIANE C
71 GABRIEL COURT	882	200.06	2	C0071		GA	115	2	ECKHARD, MARY JO-TRUSTEE
72 GABRIEL COURT	882	200.06	2	C0072		GA	115	2	SCHWARTZ, SANDRA
73 GABRIEL COURT	882	200.06	2	C0073		GA	115	2	XU, YAODONG & YUEQING
74 GABRIEL COURT	882	200.06	2	C0074		GA	115	2	HUBER, JUDITH JANE
81 GABRIEL COURT	882	200.06	2	C0081		GA	115	2	LOPOMO, PATRICIA
82 GABRIEL COURT	883	200.06	2	C0082		GA	115	2	FIGARD, PAMELA H
83 GABRIEL COURT	883	200.06	2	C0083		GA	115	2	LURKER, PATRICIA
84 GABRIEL COURT	883	200.06	2	C0084		GA	115	2	TRACEY, JOHN P
91 GABRIEL COURT	883	200.06	2	C0091		GA	115	2	DZIEDZIC, DONNA M
92 GABRIEL COURT	883	200.06	2	C0092		GA	115	2	CHIGURUPATI, DAVID & CHRISTINE
93 GABRIEL COURT	883	200.06	2	C0093		GA	115	2	GHOSH, GURU PRASAD & TAPASHI
94 GABRIEL COURT	883	200.06	2	C0094		GA	115	15F	JONES, MAJOR JR & SUZANNE
101 GABRIEL COURT	883	200.06	2	C0101		GA	115	2	MITCHELL, PHYLLIS A
102 GABRIEL COURT	883	200.06	2	C0102		GA	115	2	RYLAND, MARILYN
103 GABRIEL COURT	883	200.06	2	C0103		GA	115	2	MARTYNIUK, HELEN
104 GABRIEL COURT	883	200.06	2	C0104		GA	115	2	MYERS, DAY
111 GABRIEL COURT	883	200.06	2	C0111		GA	115	2	TENORE, MICHAEL & CAROL A
112 GABRIEL COURT	883	200.06	2	C0112		GA	115	2	TREZZA, ELAINE & JAMES
113 GABRIEL COURT	883	200.06	2	C0113		GA	115	2	CZECHOWICZ, GREGORY J & LILLIAN J
114 GABRIEL COURT	884	200.06	2	C0114		GA	115	2	CAMPBELL, HELEN C
122 GABRIEL COURT	884	200.06	2	C0122		GA	115	2	DACHOWSKI, M J & NAKISSA C E & ET AL
123 GABRIEL COURT	884	200.06	2	C0123		GA	115	2	DEAN, DONALD

Property Location	Page No.	Block No.	Lot No.	Lot Qualifier	Account No.	Zone	Tax Map	Property Class	Name of Owner
132 GABRIEL COURT	884	200.06	2	C0132		GA	115	2	VOSO, TURID
133 GABRIEL COURT	884	200.06	2	C0133		GA	115	2	PROFITTA, ROSE B
1 GAFNEY COURT	320	151.09	177			R	51	2	CAPANO, DAVID W & BETH ANN
3 GAFNEY COURT	320	151.09	178			R	51	2	FISHER, ALFRED M JR & SUSAN
4 GAFNEY COURT	321	151.09	183			R	51	2	WEIDENFELLER, DAVID J & SUSAN R
5 GAFNEY COURT	320	151.09	179			R	51	2	RIVERA, LISA
6 GAFNEY COURT	321	151.09	182			R	51	2	MAGROSKY, THOMAS J JR
8 GAFNEY COURT	321	151.09	181			R	51	2	BROWNLIE, MARK C & SHELLEY R
10 GAFNEY COURT	321	151.09	180			R	51	2	DI ALFONSO, DEAN & MARY CONSTANCE
GAFNEY CT -OPEN SPACE	320	151.09	175			R	51	1	BRENTWOOD HILLS HOMEOWNERS ASSOC
1 GAIL COURT	915	203.10	19			R	151	2	SWEENEY, LORI JANE & JAMES J
3 GAIL COURT	915	203.10	18			R	151	2	BALDINGER, THOMAS & KELLY
4 GAIL COURT	915	203.10	9			R	151	2	TOMPKINS, THOMAS J & DIANE R
5 GAIL COURT	915	203.10	17			R	151	2	KRAL, VINCENT R & SUZANNE E
2 GAIL ROAD	100	60	15			R	11	2	DOMITROWSKI, GLENN & DONNA
4 GAIL ROAD	100	60	16			R	11	2	IPPOLITO, FRANK J & ANNE M
6 GAIL ROAD	100	60	17			R	11	2	STACKHOUSE, STEPHEN C JR & AMANDA
GAIL COURT - PLAYGROUND	915	203.10	10			R	151	15C	TOWNSHIP OF HILLSBOROUGH
3 GALAXY COURT	917	203.11	15			R	152	2	MORMANDO, HELEN G TRUSTEE
4 GALAXY COURT	917	203.11	17			R	152	2	WELTON, JAMES & CATENI, DEBORA
5 GALAXY COURT	917	203.11	14			R	152	2	PILEGGI, KENNETH & EILEEN
6 GALAXY COURT	918	203.11	21			R	152	2	REILING, JASON A & KARA M
7 GALAXY COURT	917	203.11	13			R	152	2	DUHART, KELLY
8 GALAXY COURT	918	203.11	20			R	152	2	BAUER, THOMAS M & DANNA
10 GALAXY COURT	918	203.11	19			R	152	2	WEINSTEIN, JEFFREY M & AMY I
11 GALAXY COURT	917	203.11	12			R	152	2	BARLOW, JOEL F & FRANCES BRUNS
12 GALAXY COURT	917	203.11	18			R	152	2	ANGELO, MARY C & EMLINGER, DAMON
13 GALAXY COURT	917	203.11	11			R	152	2	THOMAS, STEPHEN H & PIRANEQUE, A L
1 GALLIGEN DRIVE	1045	205.25	1			RA	134	2	REGULA, VASUDEV & SRILAKSHMI
2 GALLIGEN DRIVE	1046	205.26	9			RA	134	2	RANA, HARIS I & SABAHAT
3 GALLIGEN DRIVE	1045	205.25	3			RA	134	2	PATEL, JEEGAR P & BHAIRAVI P
4 GALLIGEN DRIVE	1046	205.26	8			RA	134	2	PATEL, KANDARP & ARCHANA
5 GALLIGEN DRIVE	1045	205.25	4			RA	134	2	THOMAS, RAJU & SANGEETH A
6 GALLIGEN DRIVE	1046	205.26	7			RA	134	2	GOMBAR, KAPIL & GOSWAMI, KANIKA
7 GALLIGEN DRIVE	1045	205.25	5			RA	134	2	LIU, ZHAOHUI & WEI TONG
8 GALLIGEN DRIVE	1046	205.26	6			RA	134	2	WADAN, VEERINDER S & SHILPA
9 GALLIGEN DRIVE	1045	205.25	6			RA	134	2	SINGH, DEV RAJ & NEERAJ
11 GALLIGEN DRIVE	1045	205.25	7			RA	134	2	MANSUKHANI, NAVEEN & RUPAL P
14 GALLIGEN DRIVE	1047	205.27	10			RA	138	2	SHAH, VISHAL D & SMITA V
15 GALLIGEN DRIVE	1045	205.25	8			RA	138	2	PATEL, NEHAL R & DHWANI N
16 GALLIGEN DRIVE	1047	205.27	9			RA	138	2	RANJAN, GAURAV & MOHARANA, SWATI
17 GALLIGEN DRIVE	1045	205.25	9			RA	138	2	PATEL, RAJENDRAKUMAR & KRINA
19 GALLIGEN DRIVE	1045	205.25	10			RA	138	2	ELMANSY, MOHAMED & BAYOUMI, N.,
20 GALLIGEN DRIVE	1048	205.28	5			RA	138	2	PATEL, ABHIJIT H & RESHMA A
21 GALLIGEN DRIVE	1045	205.25	11			RA	138	2	SPORNIAK, OKSANA
22 GALLIGEN DRIVE	1048	205.28	6			RA	138	2	WILLOVER, SCOTT D & SALAFIA-WILLOV
23 GALLIGEN DRIVE	1045	205.25	12			RA	138	2	PEARL CITRINE LLC,
24 GALLIGEN DRIVE	1048	205.28	7			RA	138	2	KULKARNI, SUKHR & KRISHNAMURTHY, R
27 GALLIGEN DRIVE	990	205.02	59			RA	138	2	KALIDINDI, KALYAN & MANTENA, S
GARFIELD STREET	119	112	1			RA	18	15C	HILLSBOROUGH MUNICIPAL UTIL AUTH
GARFIELD STREET	120	112	2			RA	18	1	BAUER, NANCY
GARFIELD STREET	120	112	3			RA	18	15C	HILLSBOROUGH MUNICIPAL UTIL AUTH
2 GARRETSON LANE	872	199	137			CR	84	2	GUPTA, SAURABH S & HEENA S
3 GARRETSON LANE	872	199.01	4			CR	84	2	KHOSLA, INDERPAL S & PARLEEN
6 GARRETSON LANE	871	199	136			CR	84	2	YASKOWSKI, LAWRENCE J & YVONNE M
7 GARRETSON LANE	872	199.01	3			CR	84	2	LEVINE, ROBERT M & VALERIE J CHAUCER
10 GARRETSON LANE	871	199	135			CR	84	2	SILVERMAN, LANCE D & CHRISTINE K
11 GARRETSON LANE	872	199.01	2			CR	84	2	RAND, JUDITH D & RONALD J
14 GARRETSON LANE	871	199	134			CR	84	15F	DAVIS, EDWARD J & LINDA A
15 GARRETSON LANE	872	199.01	1			CR	84	2	DARDZINSKI, DUANE & DIANNE
18 GARRETSON LANE	871	199	133			CR	84	2	SOMMERS, DINA
21 GARRETSON LANE	873	199.01	16			CR	84	2	MATZEK, JOSEPH R & PATRICIA A
22 GARRETSON LANE	871	199	132			CR	84	2	TSUI, YU PING & SHAN, JOANNE
26 GARRETSON LANE	871	199	131			CR	84	2	CARUSO, LOUIS & MICHELLE NICOLETTE
30 GARRETSON LANE	871	199	130			CR	84	2	COLUCCI, LOUIS M & SARA B
34 GARRETSON LANE	871	199	129			CR	84	2	KOEHR, JOHN J
37 GARRETSON LANE	871	199	126			CR	84	2	HOLLINGS, HARRY L

Property Location	Page No.	Block No.	Lot No.	Lot Qualifier	Account No.	Zone	Tax Map	Property Class	Name of Owner
38 GARRETSON LANE	871	199	128			CR	84	2	FOLLI, MICHAEL & ANN
41 GARRETSON LANE	871	199	127			CR	84	2	NUNZIATA, ANTHONY & ANTONIETTA
GEMINI DRIVE	552	163.08	9	P0002		PD	91	15F	SOMERSET PARK CONDOMINIUM ASSOC
GEMINI DRIVE	553	163.08	12	P0003		R2	91	15F	SOMERSET PARK CONDOMINIUM ASSOC
GEMINI DRIVE	553	163.08	16	P0004		R2	91	15F	SOMERSET PARK CONDOMINIUM ASSOC
GEMINI DRIVE	559	163.09	1.03			PD	93	4C	BEEKMAN GARDENS ASSOCIATES
GEMINI DRIVE	563	163.13	16			PD	92	4C	BEEKMAN GARDENS ASSOCIATES
GEMINI DRIVE	627	163.23	1			PD	92	1	UNKNOWN C/O HILLSBOROUGH TOWNSHIP
247 GEMINI DRIVE 1A	519	163.06	2	C0711		PD	91	2	KEARNS, JOSEPH P JR
251 GEMINI DRIVE 1A	520	163.06	2	C0811		PD	91	2	ZEDAYKO, TARA
257 GEMINI DRIVE 1A	521	163.06	2	C0911		PD	91	2	REILLY, MICHAEL
267 GEMINI DRIVE 1A	522	163.06	2	C1011		PD	91	2	BRICE, MONIQUE
277 GEMINI DRIVE 1A	523	163.06	2	C1111		PD	91	2	CULBERTSON, BYRON J
287 GEMINI DRIVE 1A	524	163.06	2	C1211		PD	91	2	HOOK, LAUREL J
293 GEMINI DRIVE 1A	528	163.06	2	C1711		PD	91	2	ANNA P. LOAYZA AND STEVEN LERNER
295 GEMINI DRIVE 1A	527	163.06	2	C1611		PD	91	2	KRUCZEK, JOELLE
299 GEMINI DRIVE 1A	526	163.06	2	C1511		PD	91	2	MINHOLZ, SHERI
300 GEMINI DRIVE 1A	563	163.13	18	C1311		PD	91	2	FROMM, KEIF A
303 GEMINI DRIVE 1A	525	163.06	2	C1411		PD	91	2	J & L HOMES, LLC
247 GEMINI DRIVE 1B	519	163.06	2	C0712		PD	91	2	MARTINEZ, MISAEEL
251 GEMINI DRIVE 1B	520	163.06	2	C0812		PD	91	2	CARLSON, MARY SUSAN
257 GEMINI DRIVE 1B	521	163.06	2	C0912		PD	91	2	BREWSTER, RICHARD W
267 GEMINI DRIVE 1B	522	163.06	2	C1012		PD	91	2	FOSU, AKUA A.
277 GEMINI DRIVE 1B	523	163.06	2	C1112		PD	91	2	CARDWELL, ROBERT E & SHARON
287 GEMINI DRIVE 1B	524	163.06	2	C1212		PD	91	2	JACKSON, SARAH & CHAD
293 GEMINI DRIVE 1B	529	163.06	2	C1712		PD	91	2	KING, BARBARA
295 GEMINI DRIVE 1B	527	163.06	2	C1612		PD	91	2	LEISHMAN, ANDREW
299 GEMINI DRIVE 1B	526	163.06	2	C1512		PD	91	2	TEHSILDAR, ZAREEN
300 GEMINI DRIVE 1B	563	163.13	18	C1312		PD	91	2	OGRODNIK, JENNIFER MARY
303 GEMINI DRIVE 1B	525	163.06	2	C1412		PD	91	2	DIAZ, ALICIA M & LA MARCA, DARREN M
247 GEMINI DRIVE 1C	519	163.06	2	C0713		PD	91	2	SPAGNOLA, DARLENE
251 GEMINI DRIVE 1C	520	163.06	2	C0813		PD	91	2	GROSH, ANTON; GROSH, ANDRLY & L
257 GEMINI DRIVE 1C	521	163.06	2	C0913		PD	91	2	DE GRAZIO, MICHAEL G & BRITO, ISABEL
267 GEMINI DRIVE 1C	522	163.06	2	C1013		PD	91	2	OGRODNIK, JENNIFER MARY
277 GEMINI DRIVE 1C	523	163.06	2	C1113		PD	91	2	TURTUR, WENDY J.
287 GEMINI DRIVE 1C	524	163.06	2	C1213		PD	91	2	PICONE, RONALD & TARA
293 GEMINI DRIVE 1C	529	163.06	2	C1713		PD	91	2	CESAR, CHRISTOPHER & MA LIBERTY
295 GEMINI DRIVE 1C	527	163.06	2	C1613		PD	91	2	MESSINA, JOSEPH
299 GEMINI DRIVE 1C	526	163.06	2	C1513		PD	91	2	THORSEN, DONALD R
300 GEMINI DRIVE 1C	564	163.13	18	C1313		PD	91	2	KAZAR, DANIEL & KIMBERLY
303 GEMINI DRIVE 1C	525	163.06	2	C1413		PD	91	2	CUCCO, ERNEST J & SHERYL L
247 GEMINI DRIVE 1D	519	163.06	2	C0714		PD	91	2	HYLANDER, DAVID S & HELENE S
251 GEMINI DRIVE 1D	520	163.06	2	C0814		PD	91	2	SCHOCH, KEITH B & LISA
257 GEMINI DRIVE 1D	521	163.06	2	C0914		PD	91	2	PEI, ZHENDONG & KUI SONG
267 GEMINI DRIVE 1D	522	163.06	2	C1014		PD	91	2	GILRAIN, MATTHEW
277 GEMINI DRIVE 1D	523	163.06	2	C1114		PD	91	2	STEVENS, ADORACION & MICHAEL S.
287 GEMINI DRIVE 1D	524	163.06	2	C1214		PD	91	2	KULAKOSKY, NANCY A
293 GEMINI DRIVE 1D	529	163.06	2	C1714		PD	91	2	COSTA, MARINA & LOPEZ, DANIEL
295 GEMINI DRIVE 1D	528	163.06	2	C1614		PD	91	2	GENCO, KENNETH R.SR. & JOSETTE T.
299 GEMINI DRIVE 1D	526	163.06	2	C1514		PD	91	2	SPITALERE, GLEN
300 GEMINI DRIVE 1D	564	163.13	18	C1314		PD	91	2	DIAZ, MARTIN
303 GEMINI DRIVE 1D	525	163.06	2	C1414		PD	91	2	LOWE, FELICE
247 GEMINI DRIVE 2A	519	163.06	2	C0721		PD	91	2	BUCK, ALAN C & BIELLI, CRISTINA
251 GEMINI DRIVE 2A	520	163.06	2	C0821		PD	91	2	BREZNAK, STEPHANIE
257 GEMINI DRIVE 2A	521	163.06	2	C0921		PD	91	2	CITARELLA, DANIELLE
267 GEMINI DRIVE 2A	522	163.06	2	C1021		PD	91	2	DEVENNEY, KEVIN G & RENEE M
277 GEMINI DRIVE 2A	523	163.06	2	C1121		PD	91	2	YOUNG, CYNTHIA J H
287 GEMINI DRIVE 2A	524	163.06	2	C1221		PD	91	2	BERGEN, JOHN W. & ANN MARIE L.
293 GEMINI DRIVE 2A	529	163.06	2	C1721		PD	91	2	PEARSON, THEODORA
295 GEMINI DRIVE 2A	528	163.06	2	C1621		PD	91	2	BILICKI, BERNARD E
299 GEMINI DRIVE 2A	526	163.06	2	C1521		PD	91	2	GATLIN, FLOWERS N
300 GEMINI DRIVE 2A	564	163.13	18	C1321		PD	91	2	STRAVALACCI, JOSEPH J SR
303 GEMINI DRIVE 2A	525	163.06	2	C1421		PD	91	2	KEESLER, BARBARA E
247 GEMINI DRIVE 2B	519	163.06	2	C0722		PD	91	2	GURNICK, MARY ANN
251 GEMINI DRIVE 2B	520	163.06	2	C0822		PD	91	2	CORNACCHIO, JEFFREY
257 GEMINI DRIVE 2B	521	163.06	2	C0922		PD	91	2	VALENZANO, ROSARIA & CITARELLA, DANIELL
267 GEMINI DRIVE 2B	523	163.06	2	C1022		PD	91	2	TRACY, BOBBIE J

Property Location	Page No.	Block No.	Lot No.	Lot Qualifier	Account No.	Zone	Tax Map	Property Class	Name of Owner
277 GEMINI DRIVE 2B	523	163.06	2	C1122		PD	91	2	SETHI, VIKAS
287 GEMINI DRIVE 2B	524	163.06	2	C1222		PD	91	2	QUESADA, EILYN & ARAYA, MARVIN
293 GEMINI DRIVE 2B	529	163.06	2	C1722		PD	91	2	KIEFFER, DAVID T
295 GEMINI DRIVE 2B	528	163.06	2	C1622		PD	91	2	KASMI, ALLAINE
299 GEMINI DRIVE 2B	527	163.06	2	C1522		PD	91	2	MARULLO, RONALD P
300 GEMINI DRIVE 2B	564	163.13	18	C1322		PD	91	2	SELLAR, DYLAN M.
303 GEMINI DRIVE 2B	525	163.06	2	C1422		PD	91	2	JOHNSON, DENISE A & VAN NESS, L C
247 GEMINI DRIVE 2C	519	163.06	2	C0723		PD	91	2	WEHNER, STEVEN & STEFANIE
251 GEMINI DRIVE 2C	520	163.06	2	C0823		PD	91	2	MF LUIS ASST MGMT, LLC
257 GEMINI DRIVE 2C	521	163.06	2	C0923		PD	91	2	LI, MENG
267 GEMINI DRIVE 2C	523	163.06	2	C1023		PD	91	2	RAPP, PETER C & EDELGARD B
277 GEMINI DRIVE 2C	523	163.06	2	C1123		PD	91	2	LEE, STEPHEN S & MINHA HAM
287 GEMINI DRIVE 2C	524	163.06	2	C1223		PD	91	2	CUHNA, CHRISTOPHER JAMES, MARIA F
293 GEMINI DRIVE 2C	529	163.06	2	C1723		PD	91	2	NAICKER, JEEVA R
295 GEMINI DRIVE 2C	528	163.06	2	C1623		PD	91	2	BOMZER, ALLAN H & ALICIA M
299 GEMINI DRIVE 2C	527	163.06	2	C1523		PD	91	2	CIMILLUCA, MICHAEL J
300 GEMINI DRIVE 2C	564	163.13	18	C1323		PD	91	2	DIFILIPPO, MICHAEL & LAURIE
303 GEMINI DRIVE 2C	525	163.06	2	C1423		PD	91	2	WIESNER, GARY A & MARY FRANCES
247 GEMINI DRIVE 2D	519	163.06	2	C0724		PD	91	2	SANTOS, FRANKLIN J & TONYA
251 GEMINI DRIVE 2D	520	163.06	2	C0824		PD	91	2	ALEXANDER, MARY B
257 GEMINI DRIVE 2D	522	163.06	2	C0924		PD	91	2	MACHUSAK, KATHLEEN
267 GEMINI DRIVE 2D	523	163.06	2	C1024		PD	91	2	ERICKSON, GARY
277 GEMINI DRIVE 2D	523	163.06	2	C1124		PD	91	2	US BANK TRUST C/O HUDSON MANAGEMENT
287 GEMINI DRIVE 2D	524	163.06	2	C1224		PD	91	2	RICHARDSON, KIMBERLY A
293 GEMINI DRIVE 2D	529	163.06	2	C1724		PD	91	2	MAC LEOD, ANGELA S & JOEL M
295 GEMINI DRIVE 2D	528	163.06	2	C1624		PD	91	2	HARRICHARRAN, VISHAL
299 GEMINI DRIVE 2D	527	163.06	2	C1524		PD	91	2	DUPUIS, AMY L
300 GEMINI DRIVE 2D	564	163.13	18	C1324		PD	91	2	HURLEY, EDWARD P & TARA R
303 GEMINI DRIVE 2D	526	163.06	2	C1424		PD	91	2	MC CLARY, SUE
247 GEMINI DRIVE 3A	519	163.06	2	C0731		PD	91	2	REGALA, RYAN
251 GEMINI DRIVE 3A	520	163.06	2	C0831		PD	91	2	BROWN, LAURA JANE & JASON Q.,
257 GEMINI DRIVE 3A	522	163.06	2	C0931		PD	91	2	MILICH, NADA
277 GEMINI DRIVE 3A	523	163.06	2	C1131		PD	91	2	PADULA, LINDA M & MICHAEL
287 GEMINI DRIVE 3A	524	163.06	2	C1231		PD	91	2	SCISORÉK, ANDREW B
293 GEMINI DRIVE 3A	529	163.06	2	C1731		PD	91	2	WEINBERGER, DANIEL E & MARIE
295 GEMINI DRIVE 3A	528	163.06	2	C1631		PD	91	2	MITCHELL, ROSE K
299 GEMINI DRIVE 3A	527	163.06	2	C1531		PD	91	2	SO, JAMES C
300 GEMINI DRIVE 3A	564	163.13	18	C1331		PD	91	2	BACHMANN, DANIEL GEORGE
303 GEMINI DRIVE 3A	526	163.06	2	C1431		PD	91	2	COHEN, SAMUEL EITAN TRUSTEE
247 GEMINI DRIVE 3B	519	163.06	2	C0732		PD	91	2	HOGAN, KEVIN & KAITLIN
251 GEMINI DRIVE 3B	521	163.06	2	C0832		PD	91	2	GARCÉS, LEONARD B & JEANINE E
257 GEMINI DRIVE 3B	522	163.06	2	C0932		PD	91	2	VAGHELA, DIVYARAJ & ROHMETRA, TANIYA
277 GEMINI DRIVE 3B	523	163.06	2	C1132		PD	91	2	MC ENTEE, MICHAEL
287 GEMINI DRIVE 3B	525	163.06	2	C1232		PD	91	2	BARRETT, JOANNE
293 GEMINI DRIVE 3B	529	163.06	2	C1732		PD	91	2	MASSON, PATRICIA J
295 GEMINI DRIVE 3B	528	163.06	2	C1632		PD	91	2	MUFTUOGLU, SANIYE FIGEN
299 GEMINI DRIVE 3B	527	163.06	2	C1532		PD	91	2	ZOMORRODIAN, DAWN H
300 GEMINI DRIVE 3B	564	163.13	18	C1332		PD	91	2	MARCHAL, PHILIPPE & WANG, LILI
303 GEMINI DRIVE 3B	526	163.06	2	C1432		PD	91	2	DRECOLIAS, SPYRIDON A & VICKI
247 GEMINI DRIVE 3C	519	163.06	2	C0733		PD	91	2	CHOVAN, EDWARD & JENNIFER
251 GEMINI DRIVE 3C	521	163.06	2	C0833		PD	91	2	MARSHALL, KATHARINE
257 GEMINI DRIVE 3C	522	163.06	2	C0933		PD	91	2	DE STEFANO, RUSSELL & BROWN, RONNIE L
277 GEMINI DRIVE 3C	523	163.06	2	C1133		PD	91	2	CNM ENTERPRISES, LLC
287 GEMINI DRIVE 3C	525	163.06	2	C1233		PD	91	2	SADOWSKI, TRACY
293 GEMINI DRIVE 3C	529	163.06	2	C1733		PD	91	2	CSERNICA, EMILY
295 GEMINI DRIVE 3C	528	163.06	2	C1633		PD	91	2	GANIM-GROENWOLDT, MARY LOUISE
299 GEMINI DRIVE 3C	527	163.06	2	C1533		PD	91	2	WALSH, MATTHEW R
300 GEMINI DRIVE 3C	564	163.13	18	C1333		PD	91	2	SUMLINER, BRETT A
303 GEMINI DRIVE 3C	526	163.06	2	C1433		PD	91	2	BRINK, ERIC & KURECKO, LENKA
247 GEMINI DRIVE 3D	520	163.06	2	C0734		PD	91	2	MERCURY, SIMONE A
251 GEMINI DRIVE 3D	521	163.06	2	C0834		PD	91	2	BLACKMAN, URSZULA
257 GEMINI DRIVE 3D	522	163.06	2	C0934		PD	91	2	SHULACK, JAMES C & PATRICIA L
277 GEMINI DRIVE 3D	524	163.06	2	C1134		PD	91	2	VARIA, ALOK YOGESHBHAI & MEHTA, F
287 GEMINI DRIVE 3D	525	163.06	2	C1234		PD	91	2	VALENTINO, CARMINE & LAUREN
293 GEMINI DRIVE 3D	529	163.06	2	C1734		PD	91	2	ZEHNDER, TERESA R
295 GEMINI DRIVE 3D	528	163.06	2	C1634		PD	91	2	RUDICH, JASON
299 GEMINI DRIVE 3D	527	163.06	2	C1534		PD	91	2	PAVONE, FRANCESCA S

Property Location	Page No.	Block No.	Lot No.	Lot Qualifier	Account No.	Zone	Tax Map	Property Class	Name of Owner
300 GEMINI DRIVE 3D	564	163.13	18	C1334		PD	91	2	YU, XIAOJIN
303 GEMINI DRIVE 3D	526	163.06	2	C1434		PD	91	2	DALY, MICHAEL & BEATA
247 GEMINI DRIVE 4A	520	163.06	2	C0741		PD	91	2	DAVIS, JEAN
251 GEMINI DRIVE 4A	521	163.06	2	C0841		PD	91	2	SCHLENKER, DAVID D
257 GEMINI DRIVE 4A	522	163.06	2	C0941		PD	91	2	LEE, AMANDA
277 GEMINI DRIVE 4A	524	163.06	2	C1141		PD	91	2	TSANG, STEPHEN
287 GEMINI DRIVE 4A	525	163.06	2	C1241		PD	91	2	BRINK, SYLVIA C
293 GEMINI DRIVE 4A	529	163.06	2	C1741		PD	91	2	PETERSEN, CHARLES C PETERSEN, SUSAN
295 GEMINI DRIVE 4A	528	163.06	2	C1641		PD	91	2	MARTINEZ, FRANCES
299 GEMINI DRIVE 4A	527	163.06	2	C1541		PD	91	2	P & G SOMERSET HOLDINGS LLC
300 GEMINI DRIVE 4A	564	163.13	18	C1341		PD	91	2	PATEL, PRIYESHKUMAR
303 GEMINI DRIVE 4A	526	163.06	2	C1441		PD	91	2	ABARABAR, RYAN CAPITO & LISA K.
247 GEMINI DRIVE 4B	520	163.06	2	C0742		PD	91	2	FLOREK, ROBYN
251 GEMINI DRIVE 4B	521	163.06	2	C0842		PD	91	2	ALBAR, MICHAEL J
257 GEMINI DRIVE 4B	522	163.06	2	C0942		PD	91	2	RIGGS, DONALD A & JOYCE M
277 GEMINI DRIVE 4B	524	163.06	2	C1142		PD	91	2	PETROLIS, CHRISTOPHER & KRISTINNE
287 GEMINI DRIVE 4B	525	163.06	2	C1242		PD	91	2	ORTIZ, MARIA M
293 GEMINI DRIVE 4B	529	163.06	2	C1742		PD	91	2	WOODS, CORY J & ALEXANDRA M
295 GEMINI DRIVE 4B	528	163.06	2	C1642		PD	91	2	GIULIANO, JONATHAN A & CHENG, J C
299 GEMINI DRIVE 4B	527	163.06	2	C1542		PD	91	2	MIRO, MERCYLINDA
300 GEMINI DRIVE 4B	564	163.13	18	C1342		PD	91	2	SINIBALDI, SUZANNE
303 GEMINI DRIVE 4B	526	163.06	2	C1442		PD	91	2	CLAYTON, RYAN J
247 GEMINI DRIVE 4C	520	163.06	2	C0743		PD	91	2	JOHNSON, AMONDA
251 GEMINI DRIVE 4C	521	163.06	2	C0843		PD	91	2	LIU, YACHI P & CHEUNG, JOANNE L
257 GEMINI DRIVE 4C	522	163.06	2	C0943		PD	91	2	ORZECZOWSKI, JOHN
277 GEMINI DRIVE 4C	524	163.06	2	C1143		PD	91	2	LUBCKE, KIP C
287 GEMINI DRIVE 4C	525	163.06	2	C1243		PD	91	2	TRIFLETTI, DEBORAH A
293 GEMINI DRIVE 4C	529	163.06	2	C1743		PD	91	2	SICILIANO, CAROL
295 GEMINI DRIVE 4C	528	163.06	2	C1643		PD	91	2	JEFFERSON, CEDRIC
299 GEMINI DRIVE 4C	527	163.06	2	C1543		PD	91	2	PRESS, BARBARA ELLEN
300 GEMINI DRIVE 4C	564	163.13	18	C1343		PD	91	2	BAKER, KAREN M
303 GEMINI DRIVE 4C	526	163.06	2	C1443		PD	91	2	SORIANO, DEBRA
247 GEMINI DRIVE 4D	520	163.06	2	C0744		PD	91	2	FAYVILEVICH, ANATOLIY
251 GEMINI DRIVE 4D	521	163.06	2	C0844		PD	91	2	FOWLER, VANESSA
257 GEMINI DRIVE 4D	522	163.06	2	C0944		PD	91	2	OLSON, MATTHEW E
277 GEMINI DRIVE 4D	524	163.06	2	C1144		PD	91	2	ABDELDAYEM, OMAR & FELTAR, DAHLIA
287 GEMINI DRIVE 4D	525	163.06	2	C1244		PD	91	2	RUSSO, KEVIN THOMAS
293 GEMINI DRIVE 4D	530	163.06	2	C1744		PD	91	2	FINK, ELIAS DAVE & JENNIFER
295 GEMINI DRIVE 4D	528	163.06	2	C1644		PD	91	2	PETROCK, LEONORA A
299 GEMINI DRIVE 4D	527	163.06	2	C1544		PD	91	2	CHEN, GENG & XI
300 GEMINI DRIVE 4D	564	163.13	18	C1344		PD	91	2	KRUKOWSKI, NANCI
303 GEMINI DRIVE 4D	526	163.06	2	C1444		PD	91	2	LOMBARDO, ERIC
GEMINI DRIVE-OPEN SPACE	552	163.08	3			R2	91	15C	TOWNSHIP OF HILLSBOROUGH
GEMINI DRIVE-OPEN SPACE	552	163.08	11			R2	91	15C	TOWNSHIP OF HILLSBOROUGH
GEMINI DRIVE-OPEN SPACE	553	163.08	14			R2	91	15C	TOWNSHIP OF HILLSBOROUGH
GEMINI DRIVE-OPEN SPACE	563	163.13	17			PD	92	15C	TOWNSHIP OF HILLSBOROUGH
1 GILES CLOSE	287	151	12.91			R1	49	2	CALVARUSO, MICHAEL A. & RITA J.
1 GILLETTE COURT	166	141.11	53			ARPD	73	2	GUARINO, STEVEN V & MICHELE F
2 GILLETTE COURT	166	141.11	40			ARPD	73	2	KUBEK, THOMAS & ARLENE
3 GILLETTE COURT	166	141.11	52			ARPD	73	2	CARR, THOMAS & BARBARA
4 GILLETTE COURT	166	141.11	41			ARPD	73	2	ABDI, OMAR & ABUKAR, ESTER
5 GILLETTE COURT	166	141.11	51			ARPD	73	2	LABROO, VIREN & VIDYA
6 GILLETTE COURT	166	141.11	42			ARPD	73	2	GRIFFIN, MONICA P
7 GILLETTE COURT	166	141.11	50			ARPD	73	2	SETTIPANI, FRANK & LAURA
8 GILLETTE COURT	166	141.11	43			ARPD	73	2	BILLIPS, ERIC R & MYRA T
9 GILLETTE COURT	166	141.11	49			ARPD	73	2	KAYE, RICHARD & ROBIN L
10 GILLETTE COURT	166	141.11	44			ARPD	73	2	GANZ, PHILIP & ROSEMARY
11 GILLETTE COURT	166	141.11	48			ARPD	73	2	PATEL, CHANDUBHAI & MANIBEN
12 GILLETTE COURT	166	141.11	45			ARPD	73	2	CATERA, RONALD D & CAROL A
13 GILLETTE COURT	166	141.11	47			ARPD	73	2	TOTH, JACQUELINE
14 GILLETTE COURT	166	141.11	46			ARPD	73	2	SELUJ, INC
GLEN	588	163.21	5	P0001		R2	87	15F	GLEN DEVELOPERS INC.
2 GORMAN COURT	990	205.02	68			RA	138	2	GOPIDI, VENUDHAR REDDY & REVATHI
3 GORMAN COURT	1048	205.28	10			RA	138	2	CHEN, YUEH-KUEI & STEPHNIASHVILI, S
4 GORMAN COURT	990	205.02	67			RA	138	2	SAVARGAONKAR, VILAS V & SHUBHADA V
5 GORMAN COURT	1048	205.28	9			RA	138	2	KANUMURI, JAGANNADH VARMA & D.
6 GORMAN COURT	990	205.02	66			RA	138	2	MAKKAR, DEEPAK & SACHDEV, RASHMI

Property Location	Page No.	Block No.	Lot No.	Lot Qualifier	Account No.	Zone	Tax Map	Property Class	Name of Owner
7 GORMAN COURT	1048	205.28	8			RA	138	2	WANG, YI-LAN & LIN, SZU-WEN
8 GORMAN COURT	990	205.02	65			RA	138	2	GUAN, GARY G
10 GORMAN COURT	990	205.02	64			RA	138	2	GOHEL, KAUSHAL & DESHPANDE, D.
11 GORMAN COURT	989	205.02	58			RA	138	2	KHIANI, ANOOP P. & PAYAL L.
12 GORMAN COURT	990	205.02	63			RA	138	2	PINGLE, ATUL & PENDHARKAR, MEETA
14 GORMAN COURT	990	205.02	62			RA	138	2	GUPTA, PANKAJ & RAKSHA
15 GORMAN COURT	990	205.02	61			RA	138	2	PATEL, MITUL D & PATEL, PINAL M
GRAFTON COURT	963	204.04	13			R	128	15C	TOWNSHIP OF HILLSBOROUGH
1 GRAFTON COURT	963	204.04	14			R	128	2	BOBINSKI, THOMAS & HONORINE
5 GRAFTON COURT	963	204.04	12			R	128	2	GENITON, BRIAN & HEATHER
6 GRAFTON COURT	962	204.04	7			R	128	2	RADOMSKI, STAN & AMY
7 GRAFTON COURT	962	204.04	11			R	128	2	BANFITCH, BLAINE & CHRISTINA B
8 GRAFTON COURT	962	204.04	8			R	128	2	CRUZ, EDWIN & JEANETTE
9 GRAFTON COURT	962	204.04	10			R	128	2	CHUPINKA, FRANK D & ALISE J
10 GRAFTON COURT	962	204.04	9			R	128	2	STANTON, TIMOTHY & DIANE
GRANT STREET	121	117	4			RA	18	1	NUSBAUM, THOMAS
GRANT STREET	121	117	5			RA	18	1	NUSBAUM, THOMAS
1332 GREEN STREET	97	58.03	8			RCA	12	2	LEVINE, KIMBERLY
1351 GREEN STREET	97	58.04	1			RCA	12	2	MARTINEZ, GERALDO & PING TANG
GREENFIELD LAND	803	178.02	330	P0004		R2	104	15F	HUNTINGTON PARK ASSOCIATION
5 GROUSE ROAD	152	141.04	8			R	70	2	WARGA, GARY & SHERRY A
6 GROUSE ROAD	151	141.03	4			R	70	2	WARSHÉFSKI, ROBERT & SCHAFFRAN-W
9 GROUSE ROAD	152	141.04	9			R	70	2	ZUJKOWSKI, MARGARET
10 GROUSE ROAD	151	141.03	5			R	70	2	DELOSSANTOS, ANTONIO & PAMELA
13 GROUSE ROAD	152	141.04	10			R	70	2	EANNUCCI, WILLIAM & PATRICE A
14 GROUSE ROAD	151	141.03	6			R	70	2	STOWELL, BRUCE M TRUSTEE
17 GROUSE ROAD	152	141.04	11			R	70	2	FONSECA, FREDERICO C & JENNY V
18 GROUSE ROAD	151	141.03	7			R	70	2	RODRIGUEZ, THOMAS D & THERESE A
21 GROUSE ROAD	152	141.04	12			R	70	2	WAGNER, ALLEN E & BOBBI JO
25 GROUSE ROAD	152	141.04	13			R	70	2	POLSON, STEPHEN A & DEE A
1 GUERRERA COURT	43	13.01	8.13			RS	28	2	MURTHY, SATISH J& ASHA S
3 GUERRERA COURT	43	13.01	8.09			RS	28	2	RIBEIRO, BRIAN & AMANDA
4 GUERRERA COURT	43	13.01	8.11			RS	28	2	EAPEN, ANIL T & LISA V
6 GUERRERA COURT	43	13.01	8.10			RS	28	2	FRANCIS, OMAR S. & ALICIA L.
2 GUERRERA CT-BASIN	43	13.01	8.12			RS	28	1	SOUTH BRANCH ESTATES, HOA INC
1 GULICK COURT	265	150.06	21			R	42	2	PATIL, HEMLATA & TIWARI, ROSHAN
3 GULICK COURT	265	150.06	20			R	42	2	TEBBI, FARZAD & REBECCA
4 GULICK COURT	264	150.06	8			R	42	2	NAROZNIAK, GREGORY & COURTNEY
5 GULICK COURT	265	150.06	19			R	42	2	LIM, JEFFREY & CHERYL
6 GULICK COURT	264	150.06	9			R	42	2	GOPAUL, PHILIP & PREYA
7 GULICK COURT	265	150.06	18			R	42	2	REYES, DANIEL
8 GULICK COURT	264	150.06	10			R	42	2	WISHNOW, ERIC & KRISTINE E
9 GULICK COURT	265	150.06	17			R	42	2	CLERICO, SUSAN L
10 GULICK COURT	264	150.06	11			R	42	2	KOPPARA, BISHOY & BISHOY, ANITHA
11 GULICK COURT	264	150.06	16			R	42	2	NORMANT, MICHAEL & SINEAD B
12 GULICK COURT	264	150.06	12			R	42	2	DONDIEGO, WILLIAM A & DENISE M
13 GULICK COURT	264	150.06	15			R	42	2	MASSI, CLAUDE & DIANE
14 GULICK COURT	264	150.06	13			R	42	2	GAUR, ARUN & RAJULA
15 GULICK COURT	264	150.06	14			R	42	2	KAROL, EDWARD & MICHELE
1 GUMBLE COURT	1029	205.15	146			RA	137	2	LANCELLOTTI, UGO A & MARIA G
3 GUMBLE COURT	1029	205.15	145			RA	137	2	POPIV, ROMAN & OLGA
5 GUMBLE COURT	1029	205.15	144			RA	137	2	POCCHIA, MATTHEW J & CLARINDA
6 GUMBLE COURT	1044	205.24	14			RA	137	2	MANCUSO, MICHAEL A & GERALDINE M
7 GUMBLE COURT	1028	205.15	143			RA	137	2	BEYDERMAN, V & BRODSKAYA, ROZALIYA
9 GUMBLE COURT	1028	205.15	142			RA	137	2	KEENAN, ALEXANDER J & JULIE S
11 GUMBLE COURT	1028	205.15	141			RA	137	2	PATEL, MANISH & SHEETAL
12 GUMBLE COURT	1043	205.24	2			RA	137	2	GOKHALE, ATUL & NIKHILA
13 GUMBLE COURT	1028	205.15	140			RA	137	2	DRINKWATER, PETER & SANDHYA
15 GUMBLE COURT	1028	205.15	139			RA	137	2	SOWERS, JEFFREY M & HEIDI W
16 GUMBLE COURT	1028	205.15	133			RA	137	2	HOU, ZUGANG & TANG, HONGYU
17 GUMBLE COURT	1028	205.15	138			RA	137	2	VANDERVLIT, JAMES & JENNIFER
18 GUMBLE COURT	1028	205.15	134			RA	137	2	YANAMANDRA, SRINIVAS & MYTHILI J
19 GUMBLE COURT	1028	205.15	137			RA	137	2	PATEL BHUPESH & PRATIMA
21 GUMBLE COURT	1028	205.15	136			RA	137	2	BUISSON, MICHAEL L & JENNIFER M
GUMBLE CT - OPEN SPACE	1028	205.15	135			RA	138	15C	TOWNSHIP OF HILLSBOROUGH
HALL AVENUE	58	29	5			CR	32	1	TERILLI, ANNA ET AL
HALL AVENUE	58	29	6			CR	32	15C	TOWNSHIP OF HILLSBOROUGH

Property Location	Page No.	Block No.	Lot No.	Lot Qualifier	Account No.	Zone	Tax Map	Property Class	Name of Owner
HALL AVENUE	58	29	7			CR	32	15C	TOWNSHIP OF HILLSBOROUGH
HALL AVENUE	59	30	8			CR	32	15C	TOWNSHIP OF HILLSBOROUGH
HALL AVENUE	60	32	12			CR	31	1	CHEN, ANDREW
HALL AVENUE	61	34	12			CR	31	15C	TOWNSHIP OF HILLSBOROUGH
HALL AVENUE	62	34	13.01			CR	31	1	DURKA, JAN
HALL AVENUE	63	37	2			CR	32	1	SOLY, ELLEN E
20 HALL AVENUE	67	44	1			CR	31	2	MAXWELL, PAUL E & KIM M
22 HALL AVENUE	66	43	1			CR	31	2	SCODARI, JOSEPH M
25 HALL AVENUE	61	33	3.02			CR	31	2	WALL, CHRISTOPHER & JESSICA
27 HALL AVENUE	61	33	4			CR	31	2	HORTA, HECTOR & NICOLE
31 HALL AVENUE	60	32	11			CR	31	2	CHEN, ANDREW
259 HAMILTON ROAD EAST	845	183.05	24			R	78	2	MC CARTHY, BRIAN P & COREY E
261 HAMILTON ROAD EAST	845	183.05	23			R	78	2	KRUUS, ERIK & FORTIN, SUZIE
263 HAMILTON ROAD EAST	845	183.05	22			R	78	2	GROSS, JAMES C & DEBRA A
265 HAMILTON ROAD EAST	845	183.05	21			R	78	2	SIMONITIS, TIMOTHY & MICHELLE
267 HAMILTON ROAD EAST	845	183.05	20			R	78	2	OPIDA, MAXINE GRACE & PRINCESS A.,
269 HAMILTON ROAD EAST	845	183.05	19			R	78	2	BRILLIANT, STEPHEN G & ANTOINETTE
273 HAMILTON ROAD EAST	845	183.05	18			R	78	2	PIETRYK, THOMAS J & LEONA L
HAMILTON RD-BASIN	862	199	19.18			CR	83	1	HILLSBOROUGH ESTATES HOMEOWNERS
HAMILTON ROAD	826	181	6.01			GB	83	15C	STATE OF NJ DEPT OF TRANS
HAMILTON ROAD	828	182	9			M	72	1	GLEN-GERY REAL C/O S FUROUGH
HAMILTON ROAD	828	182	11.01	Q0519		M	72	3B	GLEN-GERY REAL C/O S FUROUGH
HAMILTON ROAD	837	183.01	1			G1	77	4A	ROYCE BROOK GOLF, LLC CASPER GOLF
HAMILTON ROAD	837	183.01	1.01			05	77	15C	COUNTY OF SOMERSET
HAMILTON ROAD	846	183.05	35	Q0134		05	78	3B	00 HAMILTON LLC,CO ELKHOLY,RYAN
HAMILTON ROAD	856	198	2	Q0528		CDZ	82	15C	HILLSBOROUGH TOWNSHIP
HAMILTON ROAD	859	199	10.01			R	83	15C	STATE OF NJ DEPT OF TRANS
HAMILTON ROAD	874	199.02	1	Q0528		CDZ	83	15C	HILLSBOROUGH TOWNSHIP
10 HAMILTON ROAD	859	199	4			GA	83	2	NOLL MARTIN P & MARIA C TRUSTEE
12 HAMILTON ROAD	859	199	5			GA	83	2	AUERBACH, LAWRENCE J & JOANNE A
22 HAMILTON ROAD	859	199	8.01			GA	83	4A	LIPANI, VINCENT P & BARBARA J
28 HAMILTON ROAD	859	199	9			GA	83	15C	STATE OF NJ DEPT OF TRANS
29 HAMILTON ROAD	827	181	7			GB	83	2	SZUCSIK, STEPHEN
30 HAMILTON ROAD	859	199	10			R	83	15C	STATE OF NJ DEPT OF TRANS
32 HAMILTON ROAD	859	199	11.01			R	83	15C	TOWNSHIP OF HILLSBOROUGH
34 HAMILTON ROAD	860	199	12			R	83	4A	JULIEDEL LLC,
36 HAMILTON ROAD	860	199	13.01			R	83	2	RUVOLO, MARISA & VINCENT
38 HAMILTON ROAD	860	199	13			R	83	2	HIDAYAT, KEVIN
39 HAMILTON ROAD	833	182.03	7			R	71	2	MACARO, GIUSEPPE & FILOMENA
40 HAMILTON ROAD	860	199	14.01			R	83	2	LAVOIE, GARY H JR & LYNN
41 HAMILTON ROAD	833	182.03	6			R	71	2	PAMPANI, JULIUS & TRINA
43 HAMILTON ROAD	833	182.03	5			R	71	2	DEL RIO, HERMAN A & MICHALINA
44 HAMILTON ROAD	860	199	15			R	83	2	CIALONE, FERNANDO & CAROL
45 HAMILTON ROAD	833	182.03	4			R	71	2	VOGT, PATRICK & JESSICA
46 HAMILTON ROAD	860	199	16			R	83	2	NORGARD, KENNETH R & JACQUELINE T
48 HAMILTON ROAD	860	199	17			R	83	2	NYIENDO, TAIFA & GENEVA
49 HAMILTON ROAD	833	182.03	3			R	71	2	ALFARO, MIGUEL & LIDIA
50 HAMILTON ROAD	860	199	18			R	83	1	SAVERINO, ALFONSO
51 HAMILTON ROAD	833	182.03	2			R	71	2	HEALEY, GARY & BROWN, BELINDA
53 HAMILTON ROAD	833	182.03	1			R	71	2	ESPOSITO, JOHN F & MICHELLE H
54 HAMILTON ROAD	860	199	18.01			R	83	2	ZAMKOTOWICZ, JOHN & THERESA
57 HAMILTON ROAD	829	182	20			R	71	2	MANDERSKI, JOSEPH G JR
58 HAMILTON ROAD	861	199	19.16			CR	83	2	STEWART, PETER A & ANN P HYATT-
59 HAMILTON ROAD	829	182	19			R	71	2	BOURODIMOS, L E & NAOMI H TRUSTEES
60 HAMILTON ROAD	862	199	19.17			CR	83	2	XOLAN, JOHN & BARBARA
61 HAMILTON ROAD	829	182	18			R	71	2	HUGHES, JOHN & KAITLIN
63 HAMILTON ROAD	829	182	17			R	71	2	COOLBAUGH, JAMES
64 HAMILTON ROAD	862	199	21			CR	83	2	BUCKEYE PIPELINE CO LP ATN PROP TAX
65 HAMILTON ROAD	829	182	16			R	71	2	KOT, ANDRZEJ & SABINA KOT
67 HAMILTON ROAD	828	182	15			R	71	2	HOMAN, DANIEL J & ALICE S
69 HAMILTON ROAD	828	182	14			R	71	2	NEROD, KAREN ANN & NEROD, KENNETH P
71 HAMILTON ROAD	828	182	13			R	71	2	CEASE, DONNA & RICHARD
72 HAMILTON ROAD	862	199	21.01			CR	83	2	HUSZAR, THOMAS JR & CAROLINA
80 HAMILTON ROAD	862	199	21.02			CR	83	2	ALONSO, ALFONSO
88 HAMILTON ROAD	862	199	21.03			CR	83	2	ORTIZ-IRIZARRY, DORA & LUIS IRIZARR
95 HAMILTON ROAD	828	182	11.01			M	72	4B	GLEN-GERY REAL C/O S FUROUGH
201 HAMILTON ROAD	837	183	38.01			CDZ	76	4A	ROYCE BROOK GOLF, LLC CASPER GOLF

Property Location	Page No.	Block No.	Lot No.	Lot Qualifier	Account No.	Zone	Tax Map	Property Class	Name of Owner
201 HAMILTON ROAD	837	183	38.01	CELL		CDZ	76	4A	ROYCE BROOK GOLF, LLC CASPER GOLF
251 HAMILTON ROAD	840	183.01	71			R	77	2	ACOSTA, LUIS ANTHONY & MARTHA
102 HAMMLER ROAD	99	60	8			R	11	2	ERIKSON, KARL & CAROLINE
104 HAMMLER ROAD	99	60	9			R	11	2	HALL, STEVEN J. & MONIKA F.
106 HAMMLER ROAD	99	60	10			R	11	2	GENNUSA, EILEEN A
107 HAMMLER ROAD	102	62	20			R	11	2	LOVETRI, JOSEPH & CAROL
108 HAMMLER ROAD	99	60	11			R	11	2	MOSENTTEEN, JOHN E
109 HAMMLER ROAD	102	62	19			R	11	2	CRONIN, THOMAS W
110 HAMMLER ROAD	99	60	12			R	11	2	WAVERCZAK, WILLIAM F & MARGARET J
111 HAMMLER ROAD	102	62	18			R	11	2	DUFFY, JOSEPH R & CAPOBIANCO, B
112 HAMMLER ROAD	99	60	13			R	11	2	FALCO, MATTHEW E & SCHOLL, EMMALINE
113 HAMMLER ROAD	102	62	17			R	11	2	DIAZ, ANGELINA M & DAVID A
114 HAMMLER ROAD	99	60	14			R	11	2	SMITH, MILDRED E
115 HAMMLER ROAD	102	62	16			R	11	2	NAVARRO, BERTIN D & ADRIANA P
116 HAMMLER ROAD	100	61	1			R	11	2	BERGOLLO, MIGUEL A. & CAMACHO, J.
117 HAMMLER ROAD	102	62	15			R	11	2	MORO, JAMES J & JENNIFER KERTCHER
118 HAMMLER ROAD	100	61	2			R	11	2	SURACE,RUSSELL JR&MASTROLIA,CARMELA
119 HAMMLER ROAD	102	62	14			R	11	2	INCAO, ALAN
120 HAMMLER ROAD	101	61	3			R	11	2	LEE, DAVID & YOKO
121 HAMMLER ROAD	102	62	13			R	11	2	O'REILLY, VICTORIA
122 HAMMLER ROAD	101	61	4			R	11	2	CLEMENTI, DOMINIC J & SHERYL A
123 HAMMLER ROAD	102	62	12			R	11	2	CLEMENTI, ANGELO
125 HAMMLER ROAD	102	62	11			R	11	2	FILIPOWICZ, JERZY & KRZYSTYMA
HAMPSHIRE DRIVE	232	149.08	41			R	39	15C	TOWNSHIP OF HILLSBOROUGH
4 HAMPSHIRE DRIVE	229	149.07	11			R	39	2	MURPHY, ROBERT K & JESSICA A
6 HAMPSHIRE DRIVE	229	149.07	10			R	39	2	HOLLMAN, CHERYL L
9 HAMPSHIRE DRIVE	232	149.08	40			R	39	2	DEMBA, CHRISTOPHER W & STANISLAWA
10 HAMPSHIRE DRIVE	231	149.08	22			R	39	2	HALDER, PARTHA & ARCHITA CHATTERJEE
58 HAMPTON COURT	790	178.02	144			R2	105	2	WALKER-GRAHAM, NATASHA
60 HAMPTON COURT	790	178.02	145			R2	105	2	BARRY, MICHAEL B
62 HAMPTON COURT	790	178.02	146			R2	105	2	BRANAM, GARY & JANE
64 HAMPTON COURT	790	178.02	147			R2	105	2	CICHON, RAYMOND & PATRICIA
66 HAMPTON COURT	790	178.02	148			R2	105	2	XU, YUNFENG
68 HAMPTON COURT	790	178.02	149			R2	105	2	GLOWINSKI, NORA E
70 HAMPTON COURT	791	178.02	155			R2	105	2	HIHN, CLAUDIA
72 HAMPTON COURT	791	178.02	154			R2	105	2	ATTERBERRY, DANIELLE
74 HAMPTON COURT	791	178.02	153			R2	105	2	RUSSO, MARC & RUSSO GIUSEPPE
76 HAMPTON COURT	790	178.02	152			R2	105	2	US BANK TRUST C/O HUDSON HOMES
78 HAMPTON COURT	790	178.02	151			R2	105	2	KORITKO, CHRISTINE M
80 HAMPTON COURT	790	178.02	150			R2	105	2	LILLIANTHAL, EVAN & WELLS, ROBIN
1 HARDGROVE COURT	155	141.06	33			RA	74	1	GATEWAY ASSOCS OF HILLSBOROUGH LLC
2 HARDGROVE COURT	155	141.06	45			RA	74	1	GATEWAY ASSOCS OF HILLSBOROUGH LLC
3 HARDGROVE COURT	155	141.06	34			RA	74	1	GATEWAY ASSOCS OF HILLSBOROUGH LLC
4 HARDGROVE COURT	155	141.06	44			RA	74	1	GATEWAY ASSOCS OF HILLSBOROUGH LLC
5 HARDGROVE COURT	155	141.06	35			RA	74	1	GATEWAY ASSOCS OF HILLSBOROUGH LLC
6 HARDGROVE COURT	155	141.06	43			RA	74	1	GATEWAY ASSOCS OF HILLSBOROUGH LLC
7 HARDGROVE COURT	155	141.06	36			RA	74	1	GATEWAY ASSOCS OF HILLSBOROUGH LLC
8 HARDGROVE COURT	155	141.06	42			RA	74	1	GATEWAY ASSOCS OF HILLSBOROUGH LLC
9 HARDGROVE COURT	155	141.06	37			RA	74	1	GATEWAY ASSOCS OF HILLSBOROUGH LLC
10 HARDGROVE COURT	155	141.06	41			RA	74	1	GATEWAY ASSOCS OF HILLSBOROUGH LLC
11 HARDGROVE COURT	155	141.06	38			RA	74	2	SHROFF, ASIT & FALGUNI
12 HARDGROVE COURT	155	141.06	40			RA	74	1	DAI, DONG & ZHU, PING
14 HARDGROVE COURT	155	141.06	39			RA	74	1	GATEWAY ASSOCS OF HILLSBOROUGH LLC
2 HARFORD PLACE	958	204.02	3			R	125	2	GRUBER, SHARON E TRUSTEE
3 HARFORD PLACE	958	204.02	9			R	125	2	WANG, YONGGANG & ZHANG, LI
4 HARFORD PLACE	958	204.02	4			R	125	2	ALEXANDROVA, DEYANA
5 HARFORD PLACE	958	204.02	8			R	125	2	KELLY, DAN & ERIN
6 HARFORD PLACE	958	204.02	5			R	125	2	KAMMERMAN, JOEL S
7 HARFORD PLACE	958	204.02	6			R	125	2	MUNDHENK, FRED & JEANNE
HARFORD PLACE-OPEN SPACE	958	204.02	7			R	125	15C	TOWNSHIP OF HILLSBOROUGH
1 HARMAN COURT	186	145	37			RS	3	2	ACKERMAN, BRUCE G & ADRIANA
2 HARMAN COURT	187	145	42			RS	3	2	GOLDSACK, GARRETT & JENNIFER
3 HARMAN COURT	187	145	38			RS	3	2	FREEMAN, COURTNEY & SCOTT
4 HARMAN COURT	187	145	41			RS	3	2	PARTHASARATHY, GOPAL & RAJESHWARI M
5 HARMAN COURT	187	145	39			RS	3	2	BROTT-TURPIE, BRIAN & ADRIENNE L
6 HARMAN COURT	187	145	40			RS	3	2	MISTRETTE, VINCENT J & LISA M
HARRISON STREET	119	111	1			RA	18	15C	HILLSBOROUGH MUNICIPAL UTIL AUTH

Property Location	Page No.	Block No.	Lot No.	Lot Qualifier	Account No.	Zone	Tax Map	Property Class	Name of Owner
HARRISON STREET	119	111	2			RA	18	15C	HILLSBOROUGH MUNICIPAL UTIL AUTH
HARRISON STREET	121	121	1.02			RA	18	15C	HILLSBOROUGH MUNICIPAL UTIL AUTH
2191 HARRISON STREET	119	110	1			RA	18	15C	HILLSBOROUGH MUNICIPAL UTIL AUTH
2192 HARRISON STREET	119	111	3			RA	18	15C	HILLSBOROUGH MUNICIPAL UTIL AUTH
2193 HARRISON STREET	121	121	1.03			RA	18	15C	HILLSBOROUGH MUNICIPAL UTIL AUTH
2194 HARRISON STREET	121	120	4			RA	18	2	JASTRZEBSKI, FRANK & DIANA G
2206 HARRISON STREET	121	120	1			RA	18	2	JASTRZEBSKI, JOSEPH & SOPHIE
2206 HARRISON STREET	121	120	3			RA	18	1	JASTRZEBSKI, JOSEPH & SOPHIE
1 HARVARD WAY	76	58	1.08			I3	14	4A	SAI MIDDLESEX FARMS,LPC/O VISCEGLIA
3 HARVARD WAY	76	58	1.09			I3	14	1	SAI MIDDLESEX FARMS,LPC/O VISCEGLIA
2 HARVEST DRIVE	871	199	125			CR	84	2	WITCOSKI, JOSEPH & LYNDA
6 HARVEST DRIVE	871	199	124			CR	84	2	BENOIT, FREDERICK A & BARBARA L
9 HARVEST DRIVE	873	199.01	14			CR	84	2	TSUME, YASUHIRO
13 HARVEST DRIVE	873	199.01	13			CR	84	2	IANNUCCI, MATTHEW & NICOLE
16 HARVEST DRIVE	870	199	117			CR	84	2	MARINI, PAUL & ERIKA M
17 HARVEST DRIVE	873	199.01	12			CR	84	2	TOMSON, DOUGLAS M & RACHEL
20 HARVEST DRIVE	870	199	116			CR	84	2	PETERS, BRIAN & HEATHER
21 HARVEST DRIVE	873	199.01	11			CR	84	2	O'KANE, MICHAEL JOSEPH & MARY LYN A
24 HARVEST DRIVE	873	199.01	15			CR	84	2	BRETTON, ROY & BARBARA
51 HAVERFORD COURT	336	151.15	115			TC	46	2	JULIEN, MARILYN
53 HAVERFORD COURT	336	151.15	114			R2	46	2	MORALES, ANA Y & CHAVES, WILLIAM
55 HAVERFORD COURT	336	151.15	113			R2	46	2	LLOYD, DAVID S & CHARLENE M
57 HAVERFORD COURT	336	151.15	112			R2	46	2	BABEY, GARY J
59 HAVERFORD COURT	336	151.15	111			R2	46	2	SOLOVEY, ALEXANDER
61 HAVERFORD COURT	336	151.15	110			R2	46	2	BURT, MARCELLA A
63 HAVERFORD COURT	336	151.15	109			R2	46	2	BUCH, JAY H & JHANVI THAKER
65 HAVERFORD COURT	335	151.15	108			R2	46	2	KIM, JINSUK & LEE, SUN Y
69 HAVERFORD COURT	335	151.15	107			R2	46	2	SINGH, MANDEEP & KAUR, PUNEET
70 HAVERFORD COURT	334	151.15	92			R2	46	2	CRIVELLO, THOMAS M & PATRICIA A
71 HAVERFORD COURT	335	151.15	106			R2	46	2	SMITH, CHRISTINE
72 HAVERFORD COURT	334	151.15	93			R2	46	2	ROSPOPA, CHARLES W & DEY, JUNE F
73 HAVERFORD COURT	335	151.15	105			R2	46	2	TASSADUQ, BILAL & OSMAN, SAHAR
74 HAVERFORD COURT	334	151.15	94			R2	46	2	MILNE, ELIZABETH J
75 HAVERFORD COURT	335	151.15	104			R2	46	2	ZIMINSKI, MATTHEW A
76 HAVERFORD COURT	335	151.15	95			R2	46	2	REID, JOSEPH & JOHANNA
77 HAVERFORD COURT	335	151.15	103			R2	46	15F	JENKINS, LONELL & TANGIE
78 HAVERFORD COURT	335	151.15	96			R2	46	2	BOROWICZ, GARY W & ANN MARIE
79 HAVERFORD COURT	335	151.15	102			R2	46	2	MADDEN, TRUDY A & WILLIAM
80 HAVERFORD COURT	335	151.15	97			R2	46	2	ANDERSON, MICHAEL
81 HAVERFORD COURT	335	151.15	101			R2	46	2	CHIERCHIE, GREGORY
82 HAVERFORD COURT	335	151.15	98			R2	46	2	HAYDEN, JENNIFER ANN
83 HAVERFORD COURT	335	151.15	100			R2	46	2	SCARANO, WAYNE & CATHERINE
84 HAVERFORD COURT	335	151.15	99			R2	46	2	WEST, MONIQUE D
2 HAWLEY ROAD	103	63	9			R	11	2	BELANGER, THOMAS P & LUCINDA A
3 HAWLEY ROAD	104	64	5			R	11	2	SIVASWAMY,ASHOK & ANITHA SHEVASANKE
4 HAWLEY ROAD	103	63	10			R	11	2	DREHS,KAREN ELAINE
5 HAWLEY ROAD	104	64	4			R	11	2	MESSINA, GEORGE F & ELAINE A
6 HAWLEY ROAD	103	63	11			R	11	2	STRZELEC, FRANCIS S & KATHLEEN M
7 HAWLEY ROAD	104	64	3			R	11	2	SARIK, JOHN JOSEPH III &MICHELE A S
8 HAWLEY ROAD	103	63	12			R	11	2	BUCKMAN, STUART A & AMY M
9 HAWLEY ROAD	104	64	2			R	11	2	KNITOWSKI, FRANK & DIANE
6 HEGEMAN CLOSE	286	151	12.64			R1	49	2	KABIR, FAHAD
7 HEGEMAN CLOSE	285	151	12.59			R1	49	2	THAKAR, KAMALKUMAR M
8 HEGEMAN CLOSE	285	151	12.63			R1	49	15F	WRIGHT, RUSSELL C & BRENDA B
9 HEGEMAN CLOSE	285	151	12.60			R1	49	2	STEIN, SETH M & ELLEN R
10 HEGEMAN CLOSE	285	151	12.62			R1	49	2	FRIEDMAN, JACK & SIMMA
12 HEGEMAN CLOSE	285	151	12.61			R1	49	2	LIN, GARY CHI-I & MANN-LIH
1 HEITZ LANE	202	145.09	32			RS	4	2	SHARMA, RAHUL & NEERU
2 HEITZ LANE	202	145.09	30			RS	4	2	DESAI, GAUTAM R & DESAI, R R ET AL
3 HEITZ LANE	202	145.09	33			RS	4	2	ZOU, JIAN & QIU, RONG
4 HEITZ LANE	202	145.09	29			RS	4	2	LI, GANG & WANG, LI
5 HEITZ LANE	202	145.09	34			RS	4	2	AGAD, UTPAL S & DELA U
6 HEITZ LANE	202	145.09	28			RS	4	2	RAY, PRANAV & ARCHANA
8 HEITZ LANE	202	145.09	27			RS	4	2	JIANG, JUN LI, CHUNHUA
10 HEITZ LANE	201	145.09	26			RS	4	2	GOEL, AKSHAY & RITU
12 HEITZ LANE	201	145.09	25			RS	4	2	CUI, XIAOFENG & YU HUANG
14 HEITZ LANE	201	145.09	24			RS	4	2	DEFEO, PATRICK R & JESSICA A

Property Location	Page No.	Block No.	Lot No.	Lot Qualifier	Account No.	Zone	Tax Map	Property Class	Name of Owner
16 HEITZ LANE	201	145.09	23			RS	4	2	PATEL, AMISH & LISA
17 HEITZ LANE	201	145.09	20			RS	4	2	PATEL, SHAIL N & MANISHA S
18 HEITZ LANE	201	145.09	21			RS	4	2	LCTD HOLDINGS, LLC
HEITZ LN -OPEN SPACE	201	145.09	22			RS	4	1	HILLSBOROUGH CHASE HOMEOWNERS ASSOC
HEITZ LN -OPEN SPACE	202	145.09	31			RS	4	1	TOLL, NJ III LP
HELD LANE	678	174	136			MZ	176	15C	TOWNSHIP OF HILLSBOROUGH
HELD LANE	680	174	156.01			MZ	176	15C	COUNTY OF SOMERSET
6 HELD LANE	680	174	156			MZ	176	2	AJAMIAN, DANIEL
5 HENDRICKSON COURT	949	204	1.24			RA	120	2	BANJI, JAISON & SHARLET
6 HENDRICKSON COURT	949	204	1.18			RA	120	2	SINHA, NIRAJ & ANSHU
7 HENDRICKSON COURT	949	204	1.23			RA	120	2	KHURANA, FRANK & NITA
8 HENDRICKSON COURT	949	204	1.19			RA	120	2	PATEL, PRASHANT & ZHEEL
9 HENDRICKSON COURT	949	204	1.22			RA	120	2	KHARE, DEEPAK & ARTI
10 HENDRICKSON COURT	949	204	1.20			RA	120	2	BASU, AMARTYA & KAUSHIK-BASU, N
11 HENDRICKSON COURT	949	204	1.21			RA	120	2	GOGNA, NAINA KAUSHAL & ROHIT
1 HERDER DRIVE	193	145.03	14			RS	3	2	MADDALI, GOPI K & SUNKARA, ANUSHA
3 HERDER DRIVE	193	145.03	13			RS	3	2	RINCON, JAIRO & GRECIA
5 HERDER DRIVE	192	145.03	12			RS	3	2	CHADWICK, RAYMOND B & ZAYDIE
7 HERDER DRIVE	192	145.03	11			RS	3	2	LI, JUN & MENG ZHANG
1 HICKORY HILL ROAD	942	203.23	6			R	156	2	ZIMMERMAN, DAVID G & CAROL B
2 HICKORY HILL ROAD	943	203.23	15			R	156	2	LEON, GARY M & LISA B
3 HICKORY HILL ROAD	942	203.23	7			R	156	2	ROSE, THOMAS F & CATHERINE R
4 HICKORY HILL ROAD	943	203.23	14			R	156	2	COCHRAN, DANE C & BISBERG, MERYL J
5 HICKORY HILL ROAD	943	203.23	8			R	156	2	BANSAL, DEEPAK & PINKY
6 HICKORY HILL ROAD	943	203.23	13			R	156	2	PLATE, JAMES A & LUCAS, GEM-ESTELLE
7 HICKORY HILL ROAD	943	203.23	9			R	156	2	MARCHETTI, MICHAEL J & ANTONELLA
8 HICKORY HILL ROAD	943	203.23	12			R	156	2	BHATNAGAR, ASHISH & PINGLE, K.
9 HICKORY HILL ROAD	943	203.23	10			R	156	2	PATEL, ANKIT & ROY, RITIKA
10 HICKORY HILL ROAD	943	203.23	11			R	156	2	SUNDARAM, GANAPATHY & NIVEDITA
10 HIGH ACRE DRIVE	846	183.05	33.01			R	78	2	KAZANTZIS, SAVA & NANCY
14 HIGH ACRE DRIVE	846	183.05	32			R	78	2	GRANJA, DIEGO A & CAROLINE N
15 HIGH ACRE DRIVE	843	183.04	9			R	78	2	TEPPER, WILLIAM D & MARY A
17 HIGH ACRE DRIVE	843	183.04	10			R	78	2	CASTILLO, HEIDI
18 HIGH ACRE DRIVE	846	183.05	31			R	78	2	AGNONE, PAUL & HILLARY
21 HIGH ACRE DRIVE	843	183.04	11			R	78	2	MWANZA, JAMES S & SOI, JOAN M
22 HIGH ACRE DRIVE	846	183.05	30			R	78	2	SILIWONO, JOSEPH N & KERI L
23 HIGH ACRE DRIVE	843	183.04	12			R	78	2	SECOND NATALIE DANILCZIL TRST AGRMT
25 HIGH ACRE DRIVE	843	183.04	13			R	78	2	BELSKIE, JOSEPH & GEORGIANNE
26 HIGH ACRE DRIVE	846	183.05	29			R	78	2	FINNIGAN, JOHN & NINO
29 HIGH ACRE DRIVE	843	183.04	14			R	78	2	FAHERTY, TIMOTHY
30 HIGH ACRE DRIVE	846	183.05	28			R	78	2	BETKOWSKI, KENNETH S & BARBARA M
34 HIGH ACRE DRIVE	846	183.05	27			R	78	2	PISKUN, BARBARA
38 HIGH ACRE DRIVE	846	183.05	26			R	78	2	MATRAS, CAROL A
42 HIGH ACRE DRIVE	845	183.05	25			R	78	2	EHRENKRANTZ, MARC & KUZMA, SUSAN
2 HILAND DRIVE	1072	207.01	100			R	148	2	COLANTUONO, ANTOINETTE
3 HILAND DRIVE	1075	207.01	129			R	148	2	ALFORD, DEBORAH A
4 HILAND DRIVE	1072	207.01	101			R	148	2	DEL TORO, EDWIN & BRENDA L
5 HILAND DRIVE	1075	207.01	128			R	148	2	MCSPRIT, JAMES C & JOAN
6 HILAND DRIVE	1072	207.01	102			R	148	2	OSTROWSKI, RAYMOND & DANA
7 HILAND DRIVE	1075	207.01	127			R	148	2	OBAL, ROBERT F & M
8 HILAND DRIVE	1072	207.01	103			R	148	2	NEUFELD, CYNTHIA J / PER RES TRUST
9 HILAND DRIVE	1075	207.01	126			R	148	2	SABATINO, PHILLIP & JENNIFER
10 HILAND DRIVE	1072	207.01	104			R	148	2	DORRLER, MARK E & JILL J
11 HILAND DRIVE	1075	207.01	125			R	148	2	GRONINGER, BERNARD
12 HILAND DRIVE	1072	207.01	105			R	148	2	KLIPFEL, HOWARD W & KATHLEEN M
13 HILAND DRIVE	1075	207.01	124			R	148	2	IRWIN, THOMAS J & SUSAN E
14 HILAND DRIVE	1072	207.01	106			R	148	2	LOCKHART, LARRY & MARILYN
15 HILAND DRIVE	1075	207.01	123			R	148	2	GOEKE, GEORGE L & DIANE J
16 HILAND DRIVE	1074	207.01	119			R	148	2	LIU, YAO J & SHAO, YUN
18 HILAND DRIVE	1074	207.01	120			R	148	2	MYTS, YURY & LUYBOV
20 HILAND DRIVE	1074	207.01	121			R	148	2	VENEZIA, MICHAEL J & CHRISTINA C
22 HILAND DRIVE	1075	207.01	122			R	148	2	WILLIAMS, DEXTER & GARRAWAY, SHELLEY
HILLCREST ROAD	1085	207.04	27			R	146	15C	TOWNSHIP OF HILLSBOROUGH
2 HILLCREST ROAD	1087	207.05	22			R	145	2	DE FAZIO, THOMAS & JENNIFER
3 HILLCREST ROAD	1098	207.13	2			R	147	2	MIER, BRIAN JOSEPH & LILLIE R
4 HILLCREST ROAD	1087	207.05	23			R	145	2	BORRELLI, ROY D & DEBORAH ANN
5 HILLCREST ROAD	1097	207.13	1			R	147	2	CIAMBRONE, ANTONIO & DISBROW, R

Property Location	Page No.	Block No.	Lot No.	Lot Qualifier	Account No.	Zone	Tax Map	Property Class	Name of Owner
6 HILLCREST ROAD	1087	207.05	24			R	145	2	TRENKELBACH, THEODORE & LARIE
7 HILLCREST ROAD	1083	207.04	1			R	146	2	MC DONOUGH, RYAN & SHANA
8 HILLCREST ROAD	1087	207.05	25			R	145	2	BRENYCZ, MARK & ELIZABETH
10 HILLCREST ROAD	1087	207.05	26			R	145	2	GILBERTI, CHARLES J JR & MARYELLEN
11 HILLCREST ROAD	1085	207.04	26			R	146	2	BARNOSKY, ALEXANDER S JR & JUDITH A
12 HILLCREST ROAD	1087	207.05	27			R	145	2	LICHTENBERG, JASON & NADINE
13 HILLCREST ROAD	1085	207.04	25			R	146	2	SHARPE, CARL R
14 HILLCREST ROAD	1087	207.05	28			R	145	2	JONES, SUSAN THERESA
15 HILLCREST ROAD	1085	207.04	24			R	146	2	EANNUCCI, MARIA
16 HILLCREST ROAD	1087	207.05	29			R	145	2	LAMENDOLA, MICHAEL J & NICOLE M
17 HILLCREST ROAD	1085	207.04	23			R	146	2	CARAMICO, JOSEPH R & CYNTHIA K
18 HILLCREST ROAD	1087	207.05	30			R	145	2	BARRY, PAUL & SUSAN
19 HILLCREST ROAD	1085	207.04	22			R	146	2	DUNNE, THOMAS W & ABBRUZZESE, JOANN
20 HILLCREST ROAD	1087	207.05	31			R	145	2	RICE, THOMAS & MELISSA
21 HILLCREST ROAD	1085	207.04	21			R	146	2	MAURER, JOHN W & NATALIE C
22 HILLCREST ROAD	1087	207.05	32			R	145	2	VAN'T VEER, WILLIAM C & PATRICIA J
23 HILLCREST ROAD	1085	207.04	20			R	146	2	LOEWENSTEIN, ROBERT & PAULA A TRSTS
24 HILLCREST ROAD	1087	207.05	33			R	145	2	BIJAS, JOSEPH R & MILDRED
25 HILLCREST ROAD	1085	207.04	19			R	146	2	JEDZINIAK, PAUL & KAREN
26 HILLCREST ROAD	1088	207.05	34			R	145	2	AMEN, MARK & KATHI
28 HILLCREST ROAD	1088	207.05	35			R	145	2	O' CONNOR, RICHARD K & CARMELINA
29 HILLCREST ROAD	1084	207.04	18			R	146	2	ROMAN, JEFFREY & RACHEL
30 HILLCREST ROAD	1088	207.05	36			R	145	2	MANTILLA, JORGE A & DIANNE Y
32 HILLCREST ROAD	1088	207.05	37			R	145	2	SEGARRA, DANIEL & JENNA
HILLSBOROUGH ROAD	898	201	9			AG	112	15C	SOMERSET COUNTY IMPR AUTHORITY
HILLSBOROUGH ROAD	898	202	6			AG	160	15C	STATE OF NJ DEPT OF TRANS
HILLSBOROUGH ROAD	899	202	7	Q0122		AG	160	3B	VAN NUYS, DOUGLAS & LYNN
HILLSBOROUGH ROAD	901	203.01	1			R	159	15C	TOWNSHIP OF HILLSBOROUGH
HILLSBOROUGH ROAD	905	203.05	1.02			R	158	15C	COUNTY OF SOMERSET
HILLSBOROUGH ROAD	972	204.06	77			R	126	15C	TOWNSHIP OF HILLSBOROUGH
HILLSBOROUGH ROAD	975	204.06	116			R	126	15C	TOWNSHIP OF HILLSBOROUGH
HILLSBOROUGH ROAD	1006	205.10	16			RA	131	4A	SPRINT-UNITED TELEPHONE CO TAX DEPT
HILLSBOROUGH ROAD	1006	205.10	16	X		RA	131	15C	TOWNSHIP OF HILLSBOROUGH
HILLSBOROUGH ROAD	1064	207	1.01	Q0035		R	150	3B	DRENCHKO, ELIZABETH K
20 HILLSBOROUGH ROAD	898	202	1			LI	160	4A	LIFE STORAGE, LP
103 HILLSBOROUGH ROAD	898	201	10			AG	112	15C	STATE OF NJ DEPT OF TRANS
124 HILLSBOROUGH ROAD	899	202	7.01			AG	160	4A	MALHOTRA, ARUN & DEENA
132 HILLSBOROUGH ROAD	899	202	8			AG	160	4A	COI REAL ESTATE, LLC
134 HILLSBOROUGH ROAD	899	202	8.01			AG	160	3A	MARTINS, JOSEPH S & LARA E
134 HILLSBOROUGH ROAD	899	202	8.01	Q0072		AG	160	3B	MARTINS, JOSEPH S & LARA E
150 HILLSBOROUGH ROAD	899	202	9			AG	160	3A	WARMKE, JOHN T & DIANE L
150 HILLSBOROUGH ROAD	899	202	9	Q0127		AG	160	3B	WARMKE, JOHN T & DIANE L
219 HILLSBOROUGH ROAD	898	201	8			AG	112	3A	VAN NUYS, DOUGLAS & LYNN & ET AL
219 HILLSBOROUGH ROAD	898	201	8	Q0122		AG	112	3B	VAN NUYS, DOUGLAS
237 HILLSBOROUGH ROAD	897	201	6			AG	112	2	MARTIN, WILLIAM J & GAIL F
238 HILLSBOROUGH ROAD	899	202	10			AG	160	2	SPELLMAN, JOHN F & SPELLMANOVA, JANA
239 HILLSBOROUGH ROAD	897	201	5			AG	112	2	CURRAN, THOMAS J & PATRICIA ANN
253 HILLSBOROUGH ROAD	972	204.06	80			R	126	2	KHIRSARIYA, NEEL & NIDHI,
255 HILLSBOROUGH ROAD	972	204.06	81			R	126	2	MATHUR, ANKIT & SNEHA
259 HILLSBOROUGH ROAD	973	204.06	82			R	126	2	MALNALI, KRISHNA
263 HILLSBOROUGH ROAD	973	204.06	83			R	126	2	PATEL, DHIREN G & JAYMINIBEN D
268 HILLSBOROUGH ROAD	972	204.06	79			R	126	2	ROHRBACH, JOHN C & ELLEN
269 HILLSBOROUGH ROAD	972	204.06	78			R	126	2	SCHUBERT, CHAD & LEIGH BRODSKY-S
450 HILLSBOROUGH ROAD	907	203.05	28			R	158	2	CHREBET, EDWARD J & SUSAN
460 HILLSBOROUGH ROAD	907	203.05	29			R	158	2	TERYEK, TODD G
479 HILLSBOROUGH ROAD	966	204.04	40			R	128	2	HABER, GLEN & JULIE
480 HILLSBOROUGH ROAD	916	203.10	29			R	151	2	MARLATT, GEORGE E JR & S C
481 HILLSBOROUGH ROAD	965	204.04	39			R	128	2	10 PLUS 2 FAMILY L P
483 HILLSBOROUGH ROAD	965	204.04	38			R	128	2	VAN LANGEN, NICK & PATRICIA V
490 HILLSBOROUGH ROAD	916	203.10	30			R	151	2	HARVESTERS GOSPEL CENTER, INC
499 HILLSBOROUGH ROAD	963	204.04	24.01			R	128	2	DI MEGLIO, ANDREA & JACLYN ELYSE
500 HILLSBOROUGH ROAD	916	203.10	31			R	151	2	KLETZ, THOMAS M & PATTIANN
519 HILLSBOROUGH ROAD	964	204.04	25.081			R	128	2	LOSEY, STEPHEN M
521 HILLSBOROUGH ROAD	964	204.04	25.082			R	128	1	ZP BUILDERS, LLC
523 HILLSBOROUGH ROAD	965	204.04	29			R	128	2	DRAKE, THOMAS JOHN
555 HILLSBOROUGH ROAD	1000	205.05	56			R	129	2	STUZYNSKI, TADEUSZ & IVELISSE B
561 HILLSBOROUGH ROAD	1000	205.05	55			R	129	2	MIREAU, ALLISON & MARSILLO, TEDDY

Property Location	Page No.	Block No.	Lot No.	Lot Qualifier	Account No.	Zone	Tax Map	Property Class	Name of Owner
565 HILLSBOROUGH ROAD	1000	205.05	54			R	129	2	HIDALGO, ANDRES & CAROLINE
569 HILLSBOROUGH ROAD	999	205.05	53			R	129	2	SEPPELT, ROY ALAN & CAROLYN ANNE
573 HILLSBOROUGH ROAD	999	205.05	52			R	129	2	TIEMENS, JOYCE
574 HILLSBOROUGH ROAD	1065	207	7.03			R	150	2	PALMA, BRIAN
579 HILLSBOROUGH ROAD	999	205.05	51			R	129	2	BEDNAR, MARK & JESSICA PALMER
580 HILLSBOROUGH ROAD	1065	207	7.02			R	150	2	ROTH, RICHARD JAMES
584 HILLSBOROUGH ROAD	1065	207	7.01			R	150	2	DAMIANI, DINO
585 HILLSBOROUGH ROAD	999	205.05	50			R	129	2	COMYACK, THOMAS & ROXANE
589 HILLSBOROUGH ROAD	999	205.05	49			R	129	2	FERGUSON, SARAH
597 HILLSBOROUGH ROAD	999	205.05	48			R	130	2	RAMADAN, BASEM & SIYAM, IMAN
601 HILLSBOROUGH ROAD	999	205.05	47			R	130	2	MAJESKI, JANET L
604 HILLSBOROUGH ROAD	1064	207	1.03			R	150	2	SMART, SHEILA A D & SMART, DAVID G P
605 HILLSBOROUGH ROAD	999	205.05	46			R	130	2	BODNARCHUK, JOHN R
619 HILLSBOROUGH ROAD	999	205.05	45.02			R	130	1	RAMAN, BALAJI & SANGEETA
621 HILLSBOROUGH ROAD	999	205.05	45.01			R	130	2	LEVATINO, DANIELLE
624 HILLSBOROUGH ROAD	1064	207	1.02			R	150	2	DRENCHKO, ELIZABETH K
625 HILLSBOROUGH ROAD	999	205.05	44			R	130	2	NELSON, ANTONIO & NATALIE RALPH
631 HILLSBOROUGH ROAD	999	205.05	43			R	130	2	PAPPAS, WILLIAM L & LINDA
635 HILLSBOROUGH ROAD	999	205.05	42			R	130	2	RUITER, PIETER B & NISHAT S
651 HILLSBOROUGH ROAD	999	205.05	41			R	130	2	SERVIDIO, JOHN A & JULI B
652 HILLSBOROUGH ROAD	1095	207.10	19			R	149	2	RING, SAMANTHA E & SANTOS, WILMAR M
659 HILLSBOROUGH ROAD	998	205.05	40			R	130	2	ASHFORTH, CHRISTINA M
667 HILLSBOROUGH ROAD	998	205.05	39			R	130	2	HOMOKI, JAMES J & HELEN M
690 HILLSBOROUGH ROAD	1077	207.02	21			RA	145	2	SULLIVAN FAMILY LP
700 HILLSBOROUGH ROAD	1082	207.03	1			RA	145	2	KURSAY, JAMES
HILLSBOROUGH VILLAGE	462	153.19	1	P0001		PD	62	15F	HILLSBOROUGH VILLAGE I
503 HOAGLAND COURT	719	175.08	27			R1	97	2	LIU, YUAN-YUAN & ANDREW YAO
504 HOAGLAND COURT	718	175.08	14			R1	97	2	DI GRAZIA, SEAN & SAMANTHA JACKSON
505 HOAGLAND COURT	719	175.08	26			R1	97	2	PATEL, NATU C & PRAGNA N TRUSTEES
506 HOAGLAND COURT	718	175.08	15			R1	97	2	MARKS, JEREMY R. & ELISSA R.
507 HOAGLAND COURT	719	175.08	25			R1	97	2	SPARKES, BRUCE & KATHLEEN M
508 HOAGLAND COURT	718	175.08	16			R1	97	2	5UBENSTEIN, JOEL S. & GAIL
509 HOAGLAND COURT	719	175.08	24			R1	97	2	BOCHINSKI, WILLIAM A & KATHLEEN
510 HOAGLAND COURT	718	175.08	17			R1	97	2	SHARANAPPA, RAJENDRA & MAMATHA
511 HOAGLAND COURT	718	175.08	23			R1	97	2	GIBSON, CHRISTOPHER & KRISTINE
512 HOAGLAND COURT	718	175.08	18			R1	97	2	WACHNACHTER, PETER & DOROTA
513 HOAGLAND COURT	718	175.08	22			R1	97	2	PEASON, ROBERT J & LISA L
514 HOAGLAND COURT	718	175.08	19			R1	97	2	SMITH, PATRICIA L
515 HOAGLAND COURT	718	175.08	21			R1	97	2	DEL CORE, FRANK & RENEE
516 HOAGLAND COURT	718	175.08	20			R1	97	2	SALINAS-HOCHWARTER, CARLOS & NANCY
179 HOCKENBURY ROAD	6	5	1.01			AG	184	2	CARVER, KEVON C & CHRISTINE L
183 HOCKENBURY ROAD	6	5	1			AG	184	2	ROSENTHAL, ERIC & BALLINGER, K.
185 HOCKENBURY ROAD	7	5	7.05			AG	184	2	MATEAR, CHRISTOPHER & JENNIFER
187 HOCKENBURY ROAD	6	5	2.04			AG	184	2	FISCHER, WILLIAM F & L
189 HOCKENBURY ROAD	7	5	7.01			AG	184	3A	BELL, MARLA
189 HOCKENBURY ROAD	7	5	7.01	Q0015		AG	184	3B	BELL, MARLA
191 HOCKENBURY ROAD	6	5	2.05			AG	184	2	CLANCY, MICHEAL J JR & MARY K
195 HOCKENBURY ROAD	7	5	2.06			AG	184	2	GUTMAN, MATTHEW & LYDIA I
199 HOCKENBURY ROAD	7	5	2.07			AG	184	2	POUYAT, JOSEPH A & ROSE C
200 HOCKENBURY ROAD	4	4	1			AG	184	2	BAYER, CARL A
201 HOCKENBURY ROAD	6	5	2			AG	184	2	FISCHER, ERIC
203 HOCKENBURY ROAD	6	5	2.01			AG	184	2	BUDAI, JOHN SR & CAROL
204 HOCKENBURY ROAD	4	4	2			AG	184	2	COHEN, BENJAMIN & LIFTMAN-COHEN, J
205 HOCKENBURY ROAD	6	5	2.03			AG	184	2	VAN CLEEF, JACQUELINE
207 HOCKENBURY ROAD	6	5	2.02			AG	184	2	CLARKE, ROBERT D & APRIL A
208 HOCKENBURY ROAD	4	4	2.01			AG	184	2	CAMPBELL, MICHELLE K
211 HOCKENBURY ROAD	7	5	3			AG	184	2	CURRAN, KEVIN & SHEILA
212 HOCKENBURY ROAD	4	4	2.02			AG	184	2	OLIVO, ANTHONY R.
216 HOCKENBURY ROAD	4	4	2.03			AG	184	2	MESZAROS, ROBERT & SUZANNE
217 HOCKENBURY ROAD	7	5	4			AG	184	2	KINIGOPOULO, GEORGE & NADIA
218 HOCKENBURY ROAD	4	4	2.04			AG	184	2	BARAN, GEORGE & HELEN
220 HOCKENBURY ROAD	4	4	2.05			AG	184	2	WYATT, JEFFREY D & AMY J
221 HOCKENBURY ROAD	7	5	4.03			AG	184	2	LAMBERT, DAVID F & CAROLYN J
222 HOCKENBURY ROAD	4	4	2.06			AG	184	2	O'SULLIVAN, GERARD & ANN MARIA
224 HOCKENBURY ROAD	4	4	2.07			AG	184	2	DANEK, WILLIAM E. JR. & NANCY L.
225 HOCKENBURY ROAD	7	5	4.01			AG	184	2	OTERO, AILEEN
226 HOCKENBURY ROAD	5	4	3.08			AG	184	2	MANTZ, NORMAN

Property Location	Page No.	Block No.	Lot No.	Lot Qualifier	Account No.	Zone	Tax Map	Property Class	Name of Owner
227 HOCKENBURY ROAD	7	5	4.02			AG	184	2	COPPOLA, FREDERICK & DANIELLE D
228 HOCKENBURY ROAD	5	4	3.10			AG	184	2	ANDRADE, MANUEL F & SANDRA
229 HOCKENBURY ROAD	7	5	5			AG	184	2	RUMPLE, SUELLEN
230 HOCKENBURY ROAD	5	4	3.14			AG	184	2	WALEGA, ZBIGNIEW & LIDIA WALEGA
233 HOCKENBURY ROAD	12	5	45.10			AG	184	2	PACHON, STEVEN & JENNIFER
234 HOCKENBURY ROAD	5	4	3.07			AG	184	15F	MIDLAND ADULT SERVICES, INC
235 HOCKENBURY ROAD	12	5	45.09			AG	184	2	TEEPLE, MICHAEL F & CHRISTINE P
236 HOCKENBURY ROAD	5	4	3.06			AG	184	2	FERGESEN MQ FAMILY TRUST
237 HOCKENBURY ROAD	12	5	45.13			AG	184	2	HANNON, JEAN STEPHANIE
239 HOCKENBURY ROAD	12	5	45.12			AG	184	2	VAPORAKIS, IOANNIS M & KIMBERLY R
240 HOCKENBURY ROAD	5	4	3.04			AG	184	2	DORELL, JOYCE D
241 HOCKENBURY ROAD	12	5	45.08			AG	184	2	AMERMAN, DENNIS W & ELIZABETH
242 HOCKENBURY ROAD	4	4	3			AG	184	2	TENEBRUSO, SEBASTIAN R & SUSAN
243 HOCKENBURY ROAD	11	5	45.07			AG	184	2	HANVILLE, CATHLEEN TRUSTEE
244 HOCKENBURY ROAD	5	4	3.13			AG	184	2	CLARINGBOLD, RYAN & JENNIFER
245 HOCKENBURY ROAD	11	5	45.06			AG	184	2	DONOHUE, JOHN J & JUNE C
246 HOCKENBURY ROAD	5	4	3.03			AG	184	2	SURA, LEA
247 HOCKENBURY ROAD	11	5	45.05			AG	184	2	GERTSEN, KIMBERLEY A
248 HOCKENBURY ROAD	5	4	3.02			AG	184	2	IANNUCCI, REYNOLD & PATTY G
249 HOCKENBURY ROAD	12	5	45.11			AG	184	2	SILVERMAN, JAMES P & LINDA L
250 HOCKENBURY ROAD	4	4	3.01			AG	184	2	GONZALEZ, DAVID & JANET
251 HOCKENBURY ROAD	12	5	45.14			AG	184	2	CARLOMAGNO, GUISEPPE & MARIANNE
253 HOCKENBURY ROAD	11	5	45.04			AG	184	2	MOFFITT, KEVIN & CYNTHIA
254 HOCKENBURY ROAD	5	4	3.11			AG	184	2	RICCI, SALVATORE & IRENE
255 HOCKENBURY ROAD	11	5	45.03			AG	184	2	ALLEGAR, N CHARLES
258 HOCKENBURY ROAD	5	4	3.12			AG	184	2	QUABECK, KENNETH R & JILL S
259 HOCKENBURY ROAD	11	5	45.01			AG	184	3A	SPITZLIE, STEVE & KLEIN, LAURIE
259 HOCKENBURY ROAD	11	5	45.01	Q0106		AG	184	3B	SPITZLEI, STEVE & KLEIN, LAURIE
264 HOCKENBURY ROAD	5	4	3.09			AG	184	2	KWIATKOWSKI, LISA M
265 HOCKENBURY ROAD	11	5	45			AG	184	2	MC INTOSH, DANIEL TRUSTEE
271 HOCKENBURY ROAD	11	5	44.02			AG	184	2	CONNORS, ANDREW & EMILY
HODGE ROAD	211	148	19.12			RS	24	15C	HILLSBOROUGH MUNICIPAL UTIL AUTH
101 HODGE ROAD	212	148	25			RS	35	1	NEW CENTRE LLC
102 HODGE ROAD	211	148	19.13			RS	24	2	SYLVESTER SULLIVAN, FLP
103 HODGE ROAD	212	148	27			RS	35	2	GELLER, MARYSE ELIZABETH
104 HODGE ROAD	211	148	19.08			RS	24	2	SULLIVAN, GERARD L
105 HODGE ROAD	212	148	28			RS	35	2	MESSINEO, KAREN R
106 HODGE ROAD	211	148	19.07			RS	24	2	SULLIVAN, DIANE
107 HODGE ROAD	212	148	29			RS	35	2	SWEARENGIN, DOUGLAS J
108 HODGE ROAD	211	148	19.11			RS	24	2	SYLVESTER SULLIVAN, FLP
109 HODGE ROAD	213	148	30			RS	35	2	HARTMAN, NEWTON D & KARON Y
110 HODGE ROAD	210	148	19			RS	24	3A	SYLVESTER SULLIVAN, FLP
110 HODGE ROAD	211	148	19	Q0114		RS	24	3B	SYLVESTER SULLIVAN, FLP
111 HODGE ROAD	213	148	31			RS	35	2	ZAFARANA, RICHARD E & MARYANN F
118 HODGE ROAD	211	148	19.06			RS	24	2	TORCHEN, PAUL & CAROL
1 HOLECOMB DRIVE	1037	205.21	5			RA	139	2	TATA, VENKATA
3 HOLECOMB DRIVE	1040	205.21	46			RA	139	2	HAYDEN, GLENWARD D & DEBORAH KAY
5 HOLECOMB DRIVE	1040	205.21	45			RA	139	2	DE GARIS, ROBERT S & DIANE G
6 HOLECOMB DRIVE	1022	205.15	47			RA	139	2	SERIN, BARRY F & JOYCE A
7 HOLECOMB DRIVE	1040	205.21	44			RA	139	2	KELLY, JAMES III & RENEE
8 HOLECOMB DRIVE	1022	205.15	48			RA	139	2	SEELIG, MICHAEL J & JACQUELINE B
9 HOLECOMB DRIVE	1040	205.21	43			RA	139	2	GONZALEZ, GARY & MEREDITH
10 HOLECOMB DRIVE	1022	205.15	49			RA	139	2	FURBEE, TODD & TERESA
11 HOLECOMB DRIVE	1040	205.21	42			RA	139	2	BORKOWSKA, MONIKA & JAN PETRIK
12 HOLECOMB DRIVE	1022	205.15	50			RA	139	2	DSA, ROGER D. & MALIK, ANITA
13 HOLECOMB DRIVE	1040	205.21	41			RA	139	2	COLON, GILBERT & FLUHARTY, LAURA F
15 HOLECOMB DRIVE	1040	205.21	40			RA	139	2	SMALL, BRIAN E & LYNN M
17 HOLECOMB DRIVE	1040	205.21	39			RA	139	2	RICKETTS, SCOTT A & JEAN F
19 HOLECOMB DRIVE	1040	205.21	38			RA	139	2	HOLLASCH, DAVID A & CHRISTINE M
21 HOLECOMB DRIVE	1040	205.21	37			RA	138	2	ALAGARSWAMY, RAMESH & LAKSHMI K
22 HOLECOMB DRIVE	1035	205.19	30			RA	138	2	KALAPALA, SRINIVASA M & USHA D
23 HOLECOMB DRIVE	1039	205.21	36			RA	138	2	PATEL, JALPA & TARKESHKUMAR
24 HOLECOMB DRIVE	1035	205.19	29			RA	138	2	TUPAKULA, VASU & CHANDANA VALLURU
25 HOLECOMB DRIVE	1039	205.21	35			RA	138	2	SHEN, DIOING & BING LIU
26 HOLECOMB DRIVE	1035	205.19	28			RA	138	2	VAIDYA, ABHJIT V & KISHORI A
27 HOLECOMB DRIVE	1039	205.21	34			RA	138	2	BALASUBRAMANIAN, R & ANNURADHA M
28 HOLECOMB DRIVE	1035	205.19	27			RA	138	2	GOPU, BHASKAR R & KEERTHI KALLU

Property Location	Page No.	Block No.	Lot No.	Lot Qualifier	Account No.	Zone	Tax Map	Property Class	Name of Owner
29 HOLECOMB DRIVE	1039	205.21	33			RA	138	2	JALAGAM, NAVANEETH R & ARCHANA G
30 HOLECOMB DRIVE	1035	205.19	26			RA	138	2	YE, JIAN & YILIN FENG
31 HOLECOMB DRIVE	1039	205.21	32			RA	138	2	GUTTA, SRINIVAS & PADMAVATHI POTLA
32 HOLECOMB DRIVE	1035	205.19	25			RA	138	2	NADIMINTI, RAVI & SANDHY A KALLURI
33 HOLECOMB DRIVE	1039	205.21	31			RA	138	2	HAJARNIS, SAMEER A & KETAKI A B
34 HOLECOMB DRIVE	1035	205.19	24			RA	138	2	TAWE, WILSON N & JOSEPHINE M NGONG-
35 HOLECOMB DRIVE	1039	205.21	30			RA	138	2	MITTA, SUDHAKAR & SHAKUNTHALA
36 HOLECOMB DRIVE	1035	205.19	23			RA	138	2	BOPARAI, RICK & LEENA BANIPAL
37 HOLECOMB DRIVE	1039	205.21	29			RA	138	2	MURAMULA, SUKUMAR & SRIVALLI
38 HOLECOMB DRIVE	1035	205.19	22			RA	138	2	PATEL, AAKASH S & SWATI T
39 HOLECOMB DRIVE	1039	205.21	28			RA	138	2	KUMAR, ANKUR & RITTIKA
40 HOLECOMB DRIVE	1035	205.19	21			RA	138	2	ZIMMERMANN, FRANK & SOPHIA T
41 HOLECOMB DRIVE	1039	205.21	27			RA	138	2	MALLA, CHAITANYA R & SNIGDHA D
42 HOLECOMB DRIVE	1035	205.19	20			RA	138	2	CHALLA, YADAGIRI V & ADITY A
43 HOLECOMB DRIVE	1039	205.21	26			RA	138	2	TOLPADI, VIJAY R & PALLAVI Y RAO
44 HOLECOMB DRIVE	1035	205.19	19			RA	138	2	SHAH, SAGAR S & BHAIRAVI
45 HOLECOMB DRIVE	1039	205.21	25			RA	138	2	SRIVASTAVA, NEERAJ & NISHA
46 HOLECOMB DRIVE	1035	205.19	18			RA	138	2	DHAWAN, VIKAS & ANJALI
113 HOLLOW OAK COURT	796	178.02	233			R2	105	2	MRAZ, JILL & MRAZ, PAUL
115 HOLLOW OAK COURT	796	178.02	232			R2	105	2	BRINK, JULIE
117 HOLLOW OAK COURT	796	178.02	231			R2	105	2	STEVE, ROBERTA P
119 HOLLOW OAK COURT	796	178.02	230			R2	105	2	STABILE, FRANK
121 HOLLOW OAK COURT	796	178.02	229			R2	105	2	RAMOS, PRUDENCIO & EDNA
123 HOLLOW OAK COURT	796	178.02	228			R2	105	2	VARADARAMANUJAM, VIJAY K & ET AL
125 HOLLOW OAK COURT	796	178.02	227			R2	105	2	TOKSAVUL, NAZIM
127 HOLLOW OAK COURT	796	178.02	226			R2	105	2	KOWALCZYK, LUKASZ & KATARZYNA
129 HOLLOW OAK COURT	796	178.02	225			R2	105	2	FALK, THOMAS G & EILEEN
131 HOLLOW OAK COURT	796	178.02	224			R2	105	2	SOTO, EMMANUEL & OCASIO, LIZETTE
133 HOLLOW OAK COURT	796	178.02	223			R2	105	2	BERKOWITZ, STEVEN & JODY
135 HOLLOW OAK COURT	795	178.02	222			R2	105	2	BARTUS, JULIE
137 HOLLOW OAK COURT	795	178.02	221			R2	105	2	NORONHA, HAZLITT & SHARON O
139 HOLLOW OAK COURT	795	178.02	220			R2	105	2	LEVINSON, AMANDA
141 HOLLOW OAK COURT	795	178.02	219			R2	105	2	AGNELLO, PAIGE E & ALLEN, ZACHARY
143 HOLLOW OAK COURT	795	178.02	218			R2	105	2	OKREPKY, VIVIAN
145 HOLLOW OAK COURT	795	178.02	217			R2	105	2	HANSFORD, LYNN C
147 HOLLOW OAK COURT	795	178.02	216			R2	105	2	WELCH, ALMA
162 HOLLOW OAK COURT	794	178.02	196			R2	105	2	MC GRATH, ALFRED E JR
164 HOLLOW OAK COURT	794	178.02	197			R2	105	2	BOLDS, JACQUELINE Y.
166 HOLLOW OAK COURT	794	178.02	198			R2	105	2	PIORKOWSKI, JAMES
168 HOLLOW OAK COURT	794	178.02	199			R2	105	2	NOTTINGHAM INVESTMENTS LLC
170 HOLLOW OAK COURT	794	178.02	200			R2	105	2	SASINOWSKI, MATEUSZ & MA, YINQIU
172 HOLLOW OAK COURT	794	178.02	201			R2	105	2	RUPEIKS, NADINE
174 HOLLOW OAK COURT	794	178.02	202			R2	105	2	GARCIA, JUAN F & STEPHANIA
176 HOLLOW OAK COURT	794	178.02	203			R2	105	2	ROSE, MEGAN
178 HOLLOW OAK COURT	794	178.02	204			R2	105	2	KRASZKIEWICZ, PAWEL & PRZEPIORKA, K
180 HOLLOW OAK COURT	794	178.02	205			R2	105	2	TOWART, MARY L
182 HOLLOW OAK COURT	794	178.02	206			R2	105	2	SINDAB, MARTIN C
184 HOLLOW OAK COURT	794	178.02	207			R2	105	2	LEANO, GREG G
186 HOLLOW OAK COURT	794	178.02	208			R2	105	2	GENOVESE, HELEN & FORMANOWSKI, D L
188 HOLLOW OAK COURT	795	178.02	209			R2	105	2	NISIVOCCIA, LISA
190 HOLLOW OAK COURT	795	178.02	210			R2	105	2	FEGAN, AMY
192 HOLLOW OAK COURT	795	178.02	211			R2	105	2	SINGHANIA, VINAMRA & PRITY
194 HOLLOW OAK COURT	795	178.02	212			R2	105	2	ARMSTRONG, KELLY
196 HOLLOW OAK COURT	795	178.02	213			R2	105	2	KANWAR, MANU & PATHANIA, MALLIKA
198 HOLLOW OAK COURT	795	178.02	214			R2	105	2	MILES, GREG & LOBRUTTO, CHRISTINA
200 HOLLOW OAK COURT	795	178.02	215			R2	105	2	CONCANNON, DIANE M
HOMESTEAD RD - BYPASS	894	200.10	30			LI	112	15C	STATE OF NJ DEPT OF TRANS
HOMESTEAD ROAD	766	177.11	1			R	109	15C	TOWNSHIP OF HILLSBOROUGH
HOMESTEAD ROAD	875	200.02	12	Q0003		LI	113	3B	279 HOMESTEAD ROAD, LLC
HOMESTEAD ROAD	875	200.02	12.01			GB	113	1	REISS BM, LLC
HOMESTEAD ROAD	894	200.10	31			TECD	112	1	SGL PROPERTIES, LLC
HOMESTEAD ROAD	895	200.10	32.02			TECD	112	15C	STATE OF NJ DEPT OF TRANS
HOMESTEAD ROAD	897	201	1			LI	112	1	HILLSBOROUGH RB, LLC
HOMESTEAD ROAD	897	201	1	Q0095		LI	112	3B	HILLSBOROUGH RB, LLC
HOMESTEAD ROAD	897	201	2			AG	112	5A	NEW YORK CENTRAL LINES LLC
HOMESTEAD ROAD	897	201	3			TECD	112	1	RB MANUFACTURING, LLC
HOMESTEAD ROAD	897	201	3	Q0095		TECD	112	3B	RB MANUFACTURING, LLC

Property Location	Page No.	Block No.	Lot No.	Lot Qualifier	Account No.	Zone	Tax Map	Property Class	Name of Owner
HOMESTEAD ROAD	897	201	3.01			AG	112	15C	STATE OF NJ DEPT OF TRANS
150 HOMESTEAD ROAD	898	201	7.01			TECD	112	1	ZMUC INC,
180 HOMESTEAD ROAD	897	201	4			AG	112	3A	78 STORMS STREET, LLC
180 HOMESTEAD ROAD	897	201	4	Q0005		AG	112	3B	78 STORMS STREET, LLC
189 HOMESTEAD ROAD	895	200.10	33			TECD	112	2	SHOCKLEY, LINDA
201 HOMESTEAD ROAD	895	200.10	32.01			TECD	112	2	PINTER, STEVE JR
203 HOMESTEAD ROAD	895	200.10	32			TECD	112	3A	MID-STATE INDUSTRIAL PARK
203 HOMESTEAD ROAD	895	200.10	32	Q0105		TECD	112	3B	MID-STATE INDUSTRIAL PARK
209 HOMESTEAD ROAD	877	200.04	5			LI	114	4B	SGL PROPERTIES, LLC
209 HOMESTEAD ROAD	877	200.04	5	CELL		LI	114	4A	SGL PROPERTIES, LLC
219 HOMESTEAD ROAD	877	200.04	6			LI	114	4B	HILLSBOROUGH PARK LLC
239 HOMESTEAD ROAD	877	200.04	7				114	4B	CULNEN LLC
249 HOMESTEAD ROAD	875	200.02	10			LI	113	4B	HILLSBOROUGH PARK LLC
255 HOMESTEAD ROAD	875	200.02	9			LI	113	4B	LARKEN SELF STORAGE, LLC
259 HOMESTEAD ROAD	875	200.02	11			LI	113	4B	AROORAN HOLDINGS, LLC
279 HOMESTEAD ROAD	875	200.02	12			LI	113	4B	279 HOMESTEAD ROAD, LLC
316 HOMESTEAD ROAD	765	177.10	7			HS	109	4A	LO SARDO, BENEDETTA T
318 HOMESTEAD ROAD	765	177.10	8			R	109	2	HOLLOWELL, JOYCE K
320 HOMESTEAD ROAD	765	177.10	9			R	109	2	KORZIN, EVAN G & DONNA
324 HOMESTEAD ROAD	765	177.10	10			R	109	2	KNOX, DENNIS & ALLYSON
328 HOMESTEAD ROAD	765	177.10	11			R	109	2	BARRIOS, STEPHEN A & CHRISTINE R
329 HOMESTEAD ROAD	805	178.02	442			R	106	2	MYERS, NANCY
331 HOMESTEAD ROAD	805	178.02	441			R	106	2	VALLE, ANNE C & PROCAK, JOSEPH T JR
332 HOMESTEAD ROAD	765	177.10	12			R	109	2	FLEISCHMAN, JAY & RENA
333 HOMESTEAD ROAD	805	178.02	440			R	106	2	SCHULTZ, STEVEN B & NORMA V
336 HOMESTEAD ROAD	766	177.11	7			R	109	2	FOSS, DAVID P & AMY L
337 HOMESTEAD ROAD	805	178.02	439			R	106	2	GWIN, MAX W & GWIN, DAVID
340 HOMESTEAD ROAD	766	177.11	6			R	109	2	LAMANNA, RAYMOND E
341 HOMESTEAD ROAD	805	178.02	438			R	106	2	KELMAN, MICHAEL C
344 HOMESTEAD ROAD	766	177.11	5			R	109	2	DELUCA, JAMES D & DOROTHY D
348 HOMESTEAD ROAD	766	177.11	4			R	109	2	BOGADO, DOMINGO & MEGHAN
349 HOMESTEAD ROAD	805	178.02	437			R	106	2	WORTHINGTON, ANDREW & BONNIE
352 HOMESTEAD ROAD	766	177.11	3			R	109	2	SPROVIERI, PATRICE
353 HOMESTEAD ROAD	804	178.02	436			R	106	2	DELNERO, CHARLOTTE E
357 HOMESTEAD ROAD	804	178.02	435			R	106	2	BURT, B & PELLEGRIN J & BURT R
361 HOMESTEAD ROAD	804	178.02	434			R	106	2	SUDAH, RAMSEY G & O'DONNELL B A
365 HOMESTEAD ROAD	804	178.02	433			R	106	2	HOLLESEN, DAVID B & JEAN E
369 HOMESTEAD ROAD	804	178.02	432			R	106	2	CRATER, RICHARD D
385 HOMESTEAD ROAD	804	178.02	425.02			R	106	2	DELMUNDO, ROWEL L & LANIBELLE M
421 HOMESTEAD ROAD	804	178.02	423.02			R1	106	2	TADROS, JAMES
427 HOMESTEAD ROAD	803	178.02	423.01			R1	106	15D	COMMUNITY OPTIONS, INC
1 HOPE COURT	21	8.01	10			AG	182	2	LEPRE, CHRISTOPHER M & ELISA
3 HOPE COURT	22	8.01	11			AG	182	2	DAMIANI, EDWARD J & ANITA J
4 HOPE COURT	22	8.01	17			AG	182	2	MATONS, CLAUDE & MATONS, VICTORIA
5 HOPE COURT	22	8.01	12			AG	182	2	JAAKOBBS, JAMES E & SANDRA
6 HOPE COURT	22	8.01	16			AG	182	2	RAINEY, THOMAS E LYNN C
7 HOPE COURT	22	8.01	15			AG	182	2	VERANO, ANNA & ENERO
1 HORSESHOE DRIVE	1032	205.18	1			RA	142	2	CIACCIO, LOUIS & JEAN L
2 HORSESHOE DRIVE	1013	205.11	68			RA	142	2	GUZMAN, SAMIR Z & MAUREEN A
3 HORSESHOE DRIVE	1032	205.18	2			RA	142	2	DORAWALA, YOGESH & SONA
4 HORSESHOE DRIVE	1013	205.11	67			RA	142	2	TYLECKI, RAY & EMILY
5 HORSESHOE DRIVE	1032	205.18	3			RA	142	2	MASTOWSKI, RONALD S & SHIRLEY A
6 HORSESHOE DRIVE	1013	205.11	66			RA	142	2	SARACCO, CHRISTOPHER P & CAROL A
7 HORSESHOE DRIVE	1032	205.18	4			RA	142	2	MILLER, HOWARD E & DEBRA J
8 HORSESHOE DRIVE	1013	205.11	65			RA	142	2	SOLANKI, TRIPTI
9 HORSESHOE DRIVE	1032	205.18	5			RA	142	2	DUSSIAS, PETER J & RENATA K
10 HORSESHOE DRIVE	1013	205.11	64			RA	142	2	CAVANAGH, KEVIN J & JOAN M
11 HORSESHOE DRIVE	1033	205.18	6			RA	142	2	HACK, MICHAEL R & MARIANNE VITELLA
12 HORSESHOE DRIVE	1012	205.11	63			RA	142	2	SOJITRA, BHAVESH & AARTI
13 HORSESHOE DRIVE	1033	205.18	7			RA	142	2	SUSECK, MYRON G & AMY
14 HORSESHOE DRIVE	1012	205.11	62			RA	142	2	LEO, ARTHUR S & NANCY A TRUSTEES
15 HORSESHOE DRIVE	1033	205.18	8			RA	142	2	LAGERMAN, THOMAS S& GLORIA R
16 HORSESHOE DRIVE	1012	205.11	61			RA	142	2	JOSHI, TANVI & BHUMIT
17 HORSESHOE DRIVE	1033	205.18	9			RA	142	2	NUZZOLO, CARMINE J & BARBARA J
18 HORSESHOE DRIVE	1012	205.11	60			RA	142	2	KARUNAKARAN, SUBODH & RAGITHA
19 HORSESHOE DRIVE	1033	205.18	10			RA	142	2	QUICK, ROBERT & TAMMY
20 HORSESHOE DRIVE	1012	205.11	59			RA	142	2	SCHUTZ, JO ANNE

Property Location	Page No.	Block No.	Lot No.	Lot Qualifier	Account No.	Zone	Tax Map	Property Class	Name of Owner
22 HORSESHOE DRIVE	1012	205.11	57			RA	142	2	CURTIS, IAN R & ELVIRA A
23 HORSESHOE DRIVE	1033	205.18	11			RA	142	2	EDELSON, ROBERT M & MELANIE G
24 HORSESHOE DRIVE	1012	205.11	56			RA	142	2	FALSO, STEVEN M & DIANE E
26 HORSESHOE DRIVE	1012	205.11	55			RA	142	2	ROTH, DENISE L
27 HORSESHOE DRIVE	1033	205.18	12			RA	142	2	VITALE, KEVIN P & LAURIE
28 HORSESHOE DRIVE	1012	205.11	53			RA	142	2	DAVE, KEYUR & JIGNA
29 HORSESHOE DRIVE	1033	205.18	13			RA	142	2	BEARD, WILLIAM J & QUINN, JENNA M
30 HORSESHOE DRIVE	1012	205.11	52			RA	142	2	KILLIAN, JEROME J & LISA J
31 HORSESHOE DRIVE	1033	205.18	14			RA	142	2	ROTTER, JACOB & KATHLEEN M
32 HORSESHOE DRIVE	1012	205.11	51			RA	142	2	MELILLO, MARK J & KAREN LYNNE
33 HORSESHOE DRIVE	1033	205.18	15			RA	142	2	CHIN, ALEXIS & DENISE
34 HORSESHOE DRIVE	1012	205.11	50			RA	142	2	PALO, MICHAEL D & BONNIE L
35 HORSESHOE DRIVE	1033	205.18	16			RA	142	2	DECKER, DONALD J & SUSAN J
36 HORSESHOE DRIVE	1011	205.11	49			RA	142	2	CHEN, KAI & WU, YUE
37 HORSESHOE DRIVE	1033	205.18	17			RA	142	2	MEGILL, PETER W & SUSAN
38 HORSESHOE DRIVE	1010	205.11	48			RA	142	2	THORNTON, DAVID SHANE & TINA M
HORSESHOE DR - BASIN	1012	205.11	58			RA	142	15C	TOWNSHIP OF HILLSBOROUGH
HORSESHOE DR-OPEN SPACE	1012	205.11	54			RA	142	15C	TOWNSHIP OF HILLSBOROUGH
2 HOWELL CLOSE	283	151	12.21			R1	49	2	SCARANO, MARK & SIGNE M
4 HOWELL CLOSE	283	151	12.22			R1	49	2	THANGAPPAN,SANTHOSH&VAIRAVEL,ANITHA
6 HOWELL CLOSE	283	151	12.23			R1	49	2	WILLIAMS, LAURA J ET AL
22 HUFF LANE	252	150.02	7			R	44	2	BAYLIS, DOUGLAS P & LICIA GABER-
23 HUFF LANE	253	150.02	12			R	44	2	MOLESKI, MICHAEL J & MARLO
24 HUFF LANE	252	150.02	8			R	44	2	MC CARTHY, JOHN P Y LYNNETTE A
25 HUFF LANE	252	150.02	11			R	44	2	YOUNG, SHU C
26 HUFF LANE	252	150.02	9			R	44	2	RAUT, YOGESH & SAVE, POONAM
28 HUFF LANE	252	150.02	10			R	44	2	FESSEK, PAUL
1 HUGHEY LANE	329	151.12	5			R	53	2	BAKER, JOCELYN & KEVIN
2 HUGHEY LANE	322	151.09	206			R	52	2	SHARP, STEPHEN & MITCHELL, MYRNA Y
3 HUGHEY LANE	329	151.12	6			R	53	2	WATSON, SHANTEL
4 HUGHEY LANE	322	151.09	205			R	52	2	MONTEIRO DO NASCIMEN, PAULO SERGIO
5 HUGHEY LANE	329	151.12	7			R	53	2	ARAUJO ALMEIDA DA PA, JAIME HILARIO
6 HUGHEY LANE	322	151.09	204			R	52	2	WARDELL JR, ALBERT W & GAIL M
7 HUGHEY LANE	329	151.12	8			R	53	2	KISSOON, RAMCHAND R & ISHWATTIE
8 HUGHEY LANE	322	151.09	203			R	52	2	SHAH, ANKIT A & RUTVI A
10 HUGHEY LANE	322	151.09	202			R	52	2	ROSS, THOMAS J & INGRAM, JENNIFER L
11 HUGHEY LANE	329	151.12	9			R	53	2	ALEXANDER, JOSEPH B & KAREN A
12 HUGHEY LANE	322	151.09	201			R	52	2	MEEKS, JOHN R & DONNA L
14 HUGHEY LANE	322	151.09	200			R	52	2	PARROTTO, FRANK J & DENISE
15 HUGHEY LANE	329	151.12	10			R	53	2	DELLA CROCE, THOMAS A & SARAH H
16 HUGHEY LANE	322	151.09	199			R	52	2	SEIWELL, PATRICK & HELEN FARNESKI S
17 HUGHEY LANE	329	151.12	11			R	53	2	DANIELS, ROSELYN Y
18 HUGHEY LANE	322	151.09	198			R	52	2	SILVESTRE, HANSEL & NOLIDO, NATHALY
20 HUGHEY LANE	322	151.09	197			R	52	2	PECK, ROBERT W & PATRICIA
21 HUGHEY LANE	329	151.12	12			R	53	2	SHAW, RICHARD G & CATHLEEN A
22 HUGHEY LANE	322	151.09	196			R	52	2	MEECHAN, DANIEL & MICHELE
23 HUGHEY LANE	329	151.12	13			R	53	2	MACARO, ABNER & CONCHITA
24 HUGHEY LANE	322	151.09	195			R	52	2	JACOBSON, MICHAEL L & GRUPPO, A
25 HUGHEY LANE	329	151.12	14			R	53	2	SABO, JOHN & LISA
26 HUGHEY LANE	322	151.09	194			R	52	2	FREEMAN, KYLE & JUSTINE
28 HUGHEY LANE	321	151.09	193			R	51	2	VARGA, LESTER & NANCY ANN
29 HUGHEY LANE	321	151.09	186			R	51	2	TYSON, DON & MARY
30 HUGHEY LANE	321	151.09	192			R	51	2	GU, SIMON S Q & XIAO HONG Y
31 HUGHEY LANE	321	151.09	187			R	51	2	NUNES, JOSEPH M & ANABELA
32 HUGHEY LANE	321	151.09	191			R	51	2	CHUNKO, SHANE MATTHEW & KERRY A.
33 HUGHEY LANE	321	151.09	188			R	51	2	D'AMICO, MARK A & MICHELLE
34 HUGHEY LANE	321	151.09	190			R	51	2	PALMER, PETER & MARIA ARRIETA
36 HUGHEY LANE	321	151.09	189			R	51	2	GRIFFITHS, BRANDON & JENNIFER
HUNT CLUB ROAD	968	204.06	16			R	127	15C	TOWNSHIP OF HILLSBOROUGH
HUNT CLUB ROAD	978	204.10	7.01			RA	124	15C	TOWNSHIP OF HILLSBOROUGH
HUNT CLUB ROAD	979	204.10	58			R	124	15C	TOWNSHIP OF HILLSBOROUGH
3 HUNT CLUB ROAD	978	204.10	2			R	124	2	SCHWALBE, KURT C & LINDA L
4 HUNT CLUB ROAD	968	204.06	20			R	127	2	MEYER, CATHERINE & PIZZIGONI, LOUIS
5 HUNT CLUB ROAD	978	204.10	3			R	124	2	DAWSON, CHRISTOPHER
6 HUNT CLUB ROAD	968	204.06	19			R	127	2	SILVERMAN, KEITH
7 HUNT CLUB ROAD	978	204.10	4			R	124	2	MARIASZ, GEORGE & GULLIFORD, S
8 HUNT CLUB ROAD	968	204.06	18			R	127	2	WALSH, RAYMOND P & PAMELA R

Property Location	Page No.	Block No.	Lot No.	Lot Qualifier	Account No.	Zone	Tax Map	Property Class	Name of Owner
9 HUNT CLUB ROAD	978	204.10	5			R	124	2	BIFANO, GARY & CHRISTINA
10 HUNT CLUB ROAD	968	204.06	17			R	127	2	ZOBRE, DONALD W
11 HUNT CLUB ROAD	978	204.10	6			R	124	2	MAHLER, DONALD & ANNA
12 HUNT CLUB ROAD	968	204.06	15			RA	124	2	GRAY, FRANK & REGINA
13 HUNT CLUB ROAD	978	204.10	8			RA	124	2	PRIMMER, SUSAN I & HARRIS, ROBERT
14 HUNT CLUB ROAD	968	204.06	14			RA	124	2	PETERSON, JOHN R & DIANE L
15 HUNT CLUB ROAD	978	204.10	9			RA	124	2	LUONGO, JASON & JENNIFER
HUNTINGTON PARK	779	178.01	24.01	P0001		R2	103	15F	HUNTINGTON PARK ASSOC C/O RCP MGT
HUNTINGTON PARK	786	178.02	24.01	P0002		R2	103	15F	HUNTINGTON PARK C/O RCP MGT
HUNTINGTON PARK	786	178.02	24.02	P0003		R2	105	15F	HUNTINGTON PARK ASSOC C/O RCP MGT
HUNTSMAN LANE	976	204.08	1			R	127	15C	TOWNSHIP OF HILLSBOROUGH
4 HUNTSMAN LANE	972	204.06	75			R	126	2	CAPORASO, RONALD S & NINA F
6 HUNTSMAN LANE	972	204.06	74			R	126	2	CARRERO, GUNTHER & MELISSA
7 HUNTSMAN LANE	977	204.08	2			R	127	2	PANZERA, CARLINO & CONCETTA TRUSTEE
8 HUNTSMAN LANE	972	204.06	73			R	126	2	WIERZBICKI, TIMOTHY J & MARY ANN H
9 HUNTSMAN LANE	977	204.08	3			R	127	2	JACKEVICIUS, NERIJUS & VILMA
10 HUNTSMAN LANE	972	204.06	72			R	126	2	REDELICO, ALEXANDER
11 HUNTSMAN LANE	971	204.06	66			R	127	2	ZENG, LEXIE A & JONATHAN
12 HUNTSMAN LANE	972	204.06	71			R	126	2	PALLAI, MELISSA L
13 HUNTSMAN LANE	971	204.06	67			R	127	2	PAVAN, RICHARD S & JEANNETTE M
14 HUNTSMAN LANE	972	204.06	70			R	126	2	JOHNSEN, STEFANIE A & KREILEIN, M M
16 HUNTSMAN LANE	972	204.06	69			R	126	2	KERCHUSKY, JOHN W & HELEN S
1 HUTCHINSON DRIVE	1009	205.11	27			RA	141	2	BETKOWSKI, KENNETH S JR & GINA L
2 HUTCHINSON DRIVE	1019	205.14	17			RA	140	2	LANEVE, MICHAEL P & KATHLEEN
3 HUTCHINSON DRIVE	1009	205.11	28			RA	141	2	WINSTON, SCOTT & DONNA J
4 HUTCHINSON DRIVE	1019	205.14	16			RA	140	2	GUO, ZIAO S & YUN, JESSIE J
5 HUTCHINSON DRIVE	1009	205.11	29			RA	141	2	VALENTINO, VINCENT & ANGELA M
7 HUTCHINSON DRIVE	1009	205.11	30			RA	141	2	PITCHERELLO, CHRISTOPHER M & OLGA
9 HUTCHINSON DRIVE	1009	205.11	31			RA	141	2	BEATTIE, JAMES R
11 HUTCHINSON DRIVE	1009	205.11	32			RA	141	2	KELLY, JOSEPH P & DEIRDRE ANN
1 ILENE COURT	878	200.05	1			LI	114	4B	HILLSBOROUGH PARK LLC
2 ILENE COURT	876	200.04	1			LI	114	4B	HILLSBOROUGH PARK LLC
5 ILENE COURT	878	200.05	2			LI	114	4B	HILLSBOROUGH PARK LLC
6 ILENE COURT	876	200.04	2			LI	114	4B	HILLSBOROUGH PARK LLC
10 ILENE COURT	876	200.04	3	C0011		LI	114	4B	M D B LLC,
10 ILENE COURT	876	200.04	3	P0001		LI	114	15F	LARKEN ASSOCIATES
14 ILENE COURT	876	200.04	4	C0001		LI	114	4B	JO DON PROPERTIES LLC
14 ILENE COURT	877	200.04	4	C0002		LI	114	4B	MOORE, FREDERICK A
14 ILENE COURT	877	200.04	4	C0003		LI	114	4B	HILLSBOROUGH PARK LLC
14 ILENE COURT	877	200.04	4	C0004		LI	114	4B	HILLSBOROUGH PARK LLC
14 ILENE COURT	877	200.04	4	C0005		LI	114	4B	BRODY FAMILY ASSOCIATES LP
14 ILENE COURT	877	200.04	4	C0006		LI	114	4B	HILLSBOROUGH PARK LLC
14 ILENE COURT	877	200.04	4	C0007		LI	114	4B	HILLSBOROUGH PARK LLC
14 ILENE COURT	877	200.04	4	C0008		LI	114	4B	HILLSBOROUGH PARK LLC
14 ILENE COURT	877	200.04	4	C0009		LI	114	4B	HILLSBOROUGH PARK LLC
14 ILENE COURT	877	200.04	4	C0010		LI	114	4B	HILLSBOROUGH PARK LLC
14 ILENE COURT	877	200.04	4	P0002		LI	114	15F	LARKEN ASSOCIATES
15 ILENE COURT	878	200.05	4	C0001		LI	114	4B	HILLSBOROUGH PARK LLC
15 ILENE COURT	878	200.05	4	C0002		LI	114	4B	NIPER, DAVID
15 ILENE COURT	878	200.05	4	C0003		LI	114	4B	AMTHINFILMS, LLC
15 ILENE COURT	878	200.05	4	C0004		LI	114	4B	MUMTAZ, ARSHAD
15 ILENE COURT	878	200.05	4	C0005		LI	114	4B	HILLSBOROUGH PARK LLC
15 ILENE COURT	878	200.05	4	C0006		LI	114	4B	ARSHAD MUMTAZ & ZAREEN ARSHAD
15 ILENE COURT	878	200.05	4	C0007		LI	114	4B	MUMTAZ, ARSHAD
15 ILENE COURT	878	200.05	4	C0008		LI	114	4B	HR REALTY MANAGEMENT LLC
15 ILENE COURT	878	200.05	4	C0009		LI	114	4B	MB PROPERTIES HILLSBOROUGH, LLC
15 ILENE COURT	878	200.05	4	C0010		LI	114	4B	SKG 15 ILENE COURT, LLC
15 ILENE COURT	878	200.05	4	C0011		LI	114	4B	DMGJBG, LLC
15 ILENE COURT	879	200.05	4	C0012		LI	114	4B	SKG 15 ILENE COURT, LLC
15 ILENE COURT	879	200.05	4	C0013		LI	114	4B	SILVANII, LLC
15 ILENE COURT	879	200.05	4	C0015		LI	114	4B	KEPO SIDING & WINDOWS LLC
15 ILENE COURT	879	200.05	4	C0016		LI	114	4B	NOVACOM TELEPHONE CO., INC
15 ILENE COURT	879	200.05	4	P0003		LI	114	15F	LARKEN ASSOCIATES
15 ILENE CT BLD 12 UNT 17	879	200.05	4	C0017		LI	114	4B	D & L PROPERTY MANAGEMENT LLC
15 ILENE CT BLD 12 UNT 18	879	200.05	4	C0018		LI	114	4B	D & L PROPERTY MANAGEMENT LLC
9 ILENE COURT - BLDG #6	878	200.05	3			LI	114	4B	HILLSBOROUGH PARK LLC
10 ILENE COURT UNIT 10	876	200.04	3	C0010		LI	114	4B	M D B LLC,

Property Location	Page No.	Block No.	Lot No.	Lot Qualifier	Account No.	Zone	Tax Map	Property Class	Name of Owner
10 ILENE COURT UNIT 3	876	200.04	3	C0003		LI	114	4B	M D B LLC,
10 ILENE COURT UNIT 4	876	200.04	3	C0004		LI	114	4B	MHE PROPERTIES, LLC
10 ILENE COURT UNIT 5	876	200.04	3	C0005		LI	114	4B	M D B, LLC
10 ILENE COURT UNIT 6	876	200.04	3	C0006		LI	114	4B	MHE PROPERTIES, LLC
10 ILENE COURT UNIT 7	876	200.04	3	C0007		LI	114	4B	M D B LLC,
10 ILENE COURT UNIT 8	876	200.04	3	C0008		LI	114	4B	M D B LLC,
10 ILENE COURT UNIT 9	876	200.04	3	C0009		LI	114	4B	M D B, LLC
10 ILENE COURT UNT 1 & 2	876	200.04	3	C0001		LI	114	4B	ALCHEM PHARMTECH, INC.
1 INDEPENDENCE DRIVE	378	153	27			R2	63	2	REGIEC, DAVID & PATRICIA
3 INDEPENDENCE DRIVE	379	153	28			R2	63	2	LOCASTO, CHARLES
5 INDEPENDENCE DRIVE	379	153	29			R2	63	2	STOWE, WENDELL L & ROCHELLE
7 INDEPENDENCE DRIVE	379	153	30			R2	63	2	YOUNG, KATHLEEN M
9 INDEPENDENCE DRIVE	379	153	31			R2	63	2	MLYNARSKI, TED & URSZULA
10 INDEPENDENCE DRIVE	381	153.01	7			R2	63	2	ROGERS, RUSSELL & JESSICA
11 INDEPENDENCE DRIVE	379	153	32			R2	63	2	PORTOCARRERO, KAREN
12 INDEPENDENCE DRIVE	381	153.01	8			R2	63	2	LY, HUNG & BICH HA
13 INDEPENDENCE DRIVE	379	153	33			R2	63	2	TUCKER, STEPHEN A & DIANE M
15 INDEPENDENCE DRIVE	379	153	34			R2	63	2	GONZALEZ, CONNIE F
16 INDEPENDENCE DRIVE	381	153.01	9			R2	63	2	WIDGET CORPORATION
17 INDEPENDENCE DRIVE	379	153	35			R2	63	2	MOEN, JOANN L
18 INDEPENDENCE DRIVE	381	153.01	10			R2	63	2	CHAKRABORTY, SUBHAMOY & PAYEL
19 INDEPENDENCE DRIVE	379	153	36			R2	63	2	HANNA, EVELYN
20 INDEPENDENCE DRIVE	381	153.01	11			R2	63	2	SCHMELING, CHARLOTTE C
21 INDEPENDENCE DRIVE	379	153	37			R2	63	2	SHAH, PRIYESHKUMAR & ZANKHANA
22 INDEPENDENCE DRIVE	381	153.01	12			R2	63	2	TWAROWSKA, BARBARA
23 INDEPENDENCE DRIVE	379	153	38			R2	63	2	NAIR, RAJEEV R & MOHAN, RASHMI
25 INDEPENDENCE DRIVE	379	153	39			R2	63	2	SZEKERES, NICOLE M
26 INDEPENDENCE DRIVE	381	153.01	13			R2	63	2	FANTUZZI, KRISTEN
27 INDEPENDENCE DRIVE	379	153	40			R2	63	2	MAFFEI, MARK
28 INDEPENDENCE DRIVE	381	153.01	14			R2	63	2	FRIEDMAN, JILL
29 INDEPENDENCE DRIVE	379	153	41			R2	63	2	KAUFMAN, STEWART
31 INDEPENDENCE DRIVE	380	153	42			R2	63	2	JADAV, DIPTI & Y
33 INDEPENDENCE DRIVE	380	153	43			R2	63	2	CARULLO, CANDICE
34 INDEPENDENCE DRIVE	381	153.01	15			R2	63	2	PATEL, SANJAY
35 INDEPENDENCE DRIVE	380	153	44			R2	63	2	HUFF, NICOLE MICHELLE
36 INDEPENDENCE DRIVE	381	153.01	16			R2	63	2	METAXAS, WILLIAM S
37 INDEPENDENCE DRIVE	380	153	45			R2	63	2	CURCIO, VICTOR
39 INDEPENDENCE DRIVE	380	153	46			R2	63	2	PATEL, BANDISH
41 INDEPENDENCE DRIVE	380	153	47			R2	63	2	LANSON, RITA J
43 INDEPENDENCE DRIVE	380	153	48			R2	63	2	BENDALL, KAREN
44 INDEPENDENCE DRIVE	381	153.01	17			R2	63	2	SALAZAR, CECILIO & MARIA HERMINIA
46 INDEPENDENCE DRIVE	381	153.01	18			R2	63	2	SHAKEEL, MUHAMMAD & AKHTAR, MAHNAZ
50 INDEPENDENCE DRIVE	382	153.01	19			R2	63	2	PATEL, VIMAL KUMAR B & MITALBEN
52 INDEPENDENCE DRIVE	382	153.01	20			R2	63	2	PAKENHAM, CARLY JEAN
58 INDEPENDENCE DRIVE	380	153.01	1			R2	63	2	MONTANA, JOHN A
60 INDEPENDENCE DRIVE	380	153.01	2			R2	63	2	MONTANA, JOHN A
IVY LANE	938	203.19	35.01			R	154	15C	TOWNSHIP OF HILLSBOROUGH
IVY LANE	945	203.23	40			R	156	15C	TOWNSHIP OF HILLSBOROUGH
3 IVY LANE	937	203.19	30			R	154	2	ROMANOSKI, MATTHEW T & JENNIFER F
4 IVY LANE	944	203.23	33			R	156	2	LE, ANH VAN & THUY ANH
5 IVY LANE	937	203.19	31			R	154	2	TOJEIRA, LUCIANO JR & BARBARA J
6 IVY LANE	944	203.23	34			R	156	2	LOBRUTTO, CHARLES A & LUCY I
7 IVY LANE	937	203.19	32			R	154	2	HALVORSON, THOMAS A & TERI B
8 IVY LANE	944	203.23	35			R	156	2	WARD, GARY J & KELLY A
9 IVY LANE	937	203.19	33			R	154	2	CIPPARULO, PETER & PAMELA F
10 IVY LANE	945	203.23	36			R	156	2	RICCARDO, PAUL J & MARY ANN
11 IVY LANE	937	203.19	34			R	154	2	DONG, LONGHU & JIANG, FENGPING
12 IVY LANE	945	203.23	37			R	156	2	DEWBERRY, LYDELL & BRITTANY
13 IVY LANE	937	203.19	35			R	154	2	HARDING, JOHN R & DIANE M
14 IVY LANE	945	203.23	38			R	156	2	PATEL, BRIJESH & BINA
16 IVY LANE	945	203.23	39			R	156	2	NICOLI, ANTHONY L
19 IVY LANE	938	203.19	36			R	154	2	LUMBRA, GREGORY C & ELIZABETH A
JACKSON STREET	120	117	2			RA	18	1	COLEMAN, MARY A ESTATE OF
2186 JACKSON STREET	120	115	1			RA	18	2	AMAYA, HECTOR F
2191 JACKSON STREET	120	114	1			RA	18	1	PETRY, EMILE & ELLIOT, DAVID
2191 JACKSON STREET	120	114	2			RA	18	2	PETRY, EMILIE & ELLIOT, DAVID
2194 JACKSON STREET	120	116	10.01			RA	18	2	WARGACKI, RICHARD T

Property Location	Page No.	Block No.	Lot No.	Lot Qualifier	Account No.	Zone	Tax Map	Property Class	Name of Owner
2197 JACKSON STREET	121	118	2.01			RA	18	2	PATEL, KIRAN & HEMALATA
1301 ST. JAMES COURT	484	163.04	100	C1301		PD	86	2	MANFREADY, DAREN A.
1302 ST. JAMES COURT	484	163.04	100	C1302		PD	86	2	CAPPUCCI, KATHRYNE A
1303 ST. JAMES COURT	484	163.04	100	C1303		PD	86	2	HORTON, JOHN
1304 ST. JAMES COURT	484	163.04	100	C1304		PD	86	2	LISKOWITZ, MARTINE
1305 ST. JAMES COURT	484	163.04	100	C1305		PD	86	2	SMOLINKA, MICHAEL R & MARLOW M B
1306 ST. JAMES COURT	484	163.04	100	C1306		PD	86	2	VETTER, KEVIN P & JACK K
1307 ST. JAMES COURT	485	163.04	100	C1307		PD	86	2	DAVIDE, ALAN
1308 ST. JAMES COURT	485	163.04	100	C1308		PD	86	2	THOMAS, MATTIE SINGLE
1401 ST. JAMES COURT	485	163.04	100	C1401		PD	86	2	SMIRCICH, ALEXANDER J
1402 ST. JAMES COURT	485	163.04	100	C1402		PD	86	2	STORIPAN, JASON A & JENNIFER L C
1403 ST. JAMES COURT	485	163.04	100	C1403		PD	86	2	HERHOLZ, FRANK & AMANDA
1404 ST. JAMES COURT	485	163.04	100	C1404		PD	86	2	ALATE, WALID A ABD
1405 ST. JAMES COURT	485	163.04	100	C1405		PD	86	2	LOPEZ-QUINTERO, ADOLFO L
1406 ST. JAMES COURT	485	163.04	100	C1406		PD	86	2	LUBE, JENNIFER
1407 ST. JAMES COURT	485	163.04	100	C1407		PD	86	2	MONTANA, RENEE & COVERT, KELLY
1408 ST. JAMES COURT	485	163.04	100	C1408		PD	86	2	JORDAN, MARY
2001 JAMESTOWN COMMON	358	151.20	1	C2001		PD	46	2	PENNEY, MEGHAN
2002 JAMESTOWN COMMON	358	151.20	1	C2002		PD	46	2	MATEJEK, GLENN R
2003 JAMESTOWN COMMON	358	151.20	1	C2003		PD	46	2	WYLAND, FRANK J & SAMANTHA K
2004 JAMESTOWN COMMON	358	151.20	1	C2004		PD	46	2	LA BARRE, LUANNE M
2005 JAMESTOWN COMMON	358	151.20	1	C2005		PD	46	2	STRICKHART, JAMES A & WEIKEL, S
2101 JAMESTOWN COMMON	358	151.20	1	C2101		PD	46	2	STAMLER, WILLIAM
2102 JAMESTOWN COMMON	358	151.20	1	C2102		PD	46	2	PIANA, MICHAEL D
2103 JAMESTOWN COMMON	358	151.20	1	C2103		PD	46	2	YOUNG, KYLE DOUGLAS & REYNA,M
2104 JAMESTOWN COMMON	358	151.20	1	C2104		PD	46	2	MASTONDREA, CHRISTIAN R
2105 JAMESTOWN COMMON	358	151.20	1	C2105		PD	46	2	WILLIAMS, AMY M
2106 JAMESTOWN COMMON	358	151.20	1	C2106		PD	46	2	BROYLES, RALPH J & LORETTA A
2107 JAMESTOWN COMMON	358	151.20	1	C2107		PD	46	2	BROWN, THOMAS PATRICK
2108 JAMESTOWN COMMON	359	151.20	1	C2108		PD	46	2	2108 JAMESTOWN COMMON, LLC
2109 JAMESTOWN COMMON	359	151.20	1	C2109		PD	46	2	GRECO, MICHAEL
2110 JAMESTOWN COMMON	359	151.20	1	C2110		PD	46	2	PASHAIAN, MARY
2201 JAMESTOWN COMMON	359	151.20	1	C2201		PD	46	2	VOORHEES, LORI A & RICHARD Z
2202 JAMESTOWN COMMON	359	151.20	1	C2202		PD	46	2	SEVILLA, MARICELLA
2203 JAMESTOWN COMMON	359	151.20	1	C2203		PD	46	2	PELTACK, REGINA & KRACHUN, MICHAEL
2204 JAMESTOWN COMMON	359	151.20	1	C2204		PD	46	2	MARUSTIAK, DONALD
2205 JAMESTOWN COMMON	359	151.20	1	C2205		PD	46	2	MC LAUGHLIN, DOUGLAS & AMY
2206 JAMESTOWN COMMON	359	151.20	1	C2206		PD	46	2	SENOO, TINA
2207 JAMESTOWN COMMON	359	151.20	1	C2207		PD	46	2	MAGADAN, VIVIAN & BORJA, CHARLES
2208 JAMESTOWN COMMON	359	151.20	1	C2208		PD	46	2	BERNALES, ROVELYN
2301 JAMESTOWN COMMON	359	151.20	1	C2301		PD	46	2	HOLLMANN, GENEVIEVE
2302 JAMESTOWN COMMON	359	151.20	1	C2302		PD	46	2	POGGI, STEPHEN & PAGLIEI, J.,
2303 JAMESTOWN COMMON	359	151.20	1	C2303		PD	46	2	LYNCH, JOHANNA
2304 JAMESTOWN COMMON	360	151.20	1	C2304		PD	46	2	KAADO, ZACHARY S.
2305 JAMESTOWN COMMON	360	151.20	1	C2305		PD	46	2	KESSLER, PATRICIA F
2306 JAMESTOWN COMMON	360	151.20	1	C2306		PD	46	2	BHIWAPURKAR, SACHIN & SIMANT, C
2307 JAMESTOWN COMMON	360	151.20	1	C2307		PD	46	2	DI MEGLIO, SANDRA
2308 JAMESTOWN COMMON	360	151.20	1	C2308		PD	46	2	HOMER, RUTH A
2309 JAMESTOWN COMMON	360	151.20	1	C2309		PD	46	2	KING, THOMAS & ROMAN, MICHELLE
2310 JAMESTOWN COMMON	360	151.20	1	C2310		PD	46	2	DE MARCO, LOIS
2401 JAMESTOWN COMMON	360	151.20	1	C2401		PD	46	2	STADNITSKI, ROMAN & HALYNA MARYNETS
2402 JAMESTOWN COMMON	360	151.20	1	C2402		PD	46	2	GIANETTI, MICHAEL A & JENNIFER L
2403 JAMESTOWN COMMON	360	151.20	1	C2403		PD	46	2	ASAIMUTHU, PUGAZENDHI
2404 JAMESTOWN COMMON	360	151.20	1	C2404		PD	46	2	MARROQUIN, ARTURO & GINA M OCHOA
2405 JAMESTOWN COMMON	360	151.20	1	C2405		PD	46	2	BECZA, JAMES P & KATHERINE A
2406 JAMESTOWN COMMON	360	151.20	1	C2406		PD	46	2	MILLER, ANDREW & SUSAN
2407 JAMESTOWN COMMON	360	151.20	1	C2407		PD	46	2	SWINICK, STEPHEN & ERICA
2408 JAMESTOWN COMMON	361	151.20	1	C2408		PD	46	2	RIPATRAZONE, KLAUDIA
2 JAMIESON WAY	1073	207.01	107.14			R	148	2	SIDDIQUI, SHERAZ U. & ALTAF, S.
3 JAMIESON WAY	1072	207.01	107.01			R	148	2	HOGAN, PAUL & CARYN
4 JAMIESON WAY	1073	207.01	107.13			R	148	2	MATHUR, MANISH & RACHITA
5 JAMIESON WAY	1072	207.01	107.02			R	148	2	SHAH, AMIT & MONISHA
6 JAMIESON WAY	1073	207.01	107.12			R	148	2	LI, WEI & MENGCHEN CHEN
7 JAMIESON WAY	1073	207.01	107.03			R	148	2	BAJPAI, PRANAY & MISRA, CHARU
8 JAMIESON WAY	1093	207.09	1			R	148	2	PATEL, SANDEEP & HETAL
9 JAMIESON WAY	1073	207.01	107.04			R	148	2	GAMI, NILAY & SHARMAGAMI, MONIKA
10 JAMIESON WAY	1093	207.09	2			R	148	2	TAHSEEN, MUHAMMAD & SALEEM, ANZA

Property Location	Page No.	Block No.	Lot No.	Lot Qualifier	Account No.	Zone	Tax Map	Property Class	Name of Owner
11 JAMIESON WAY	1073	207.01	107.05			R	148	2	ARUDI, JAGANNATH K & PUSHPA K
15 JAMIESON WAY	1073	207.01	107.06			R	148	2	ASHRAF, TARIQ & SHEHZANA
17 JAMIESON WAY	1073	207.01	107.07			R	148	2	AMIN, ANUPKUMAR & ARCHANA
21 JAMIESON WAY	1073	207.01	107.08			R	148	2	MISRA, PRAVEER & MISRA, SUPRIYA P
23 JAMIESON WAY	1073	207.01	107.09			R	148	2	CHIN, BRIAN J
25 JAMIESON WAY	1073	207.01	107.10			R	148	2	MATHAI, VIJOY & JINNI A
27 JAMIESON WAY	1073	207.01	107.11			R	148	2	AKULA, SESHU S & SRIKANTHA A
19 JAMIESON WAY-BASIN	1073	207.01	107.15			R	148	1	HIDDEN BROOK HOMEOWNERS ASSOC
JEFFERSON STREET	121	119	1.01			RA	18	1	MATIYEW, WASYL & ZACHARKO, MIKE
3 JENNINGS COURT	1022	205.15	44			RA	139	2	TORNTORE, MICHAEL J & VICTORIA M
4 JENNINGS COURT	1021	205.15	32			RA	139	2	SURAMPUDI, PRASAD L & APARNA
5 JENNINGS COURT	1021	205.15	43			RA	139	2	MUTH, ARTHUR G & MARIA M
6 JENNINGS COURT	1021	205.15	33			RA	139	2	CAO, YUXIN & LI, YUE
7 JENNINGS COURT	1021	205.15	42			RA	139	2	LAZARO, MATTHEW J & MARY SUE TRSTEE
8 JENNINGS COURT	1021	205.15	34			RA	139	2	NIGAM, RAJIV & RAIRIKAR, PRACHI
9 JENNINGS COURT	1021	205.15	41			RA	139	2	TOKE, DAVID A & KAY S
10 JENNINGS COURT	1021	205.15	35			RA	139	2	PASSMAN, GARY J & KATHERINE A
11 JENNINGS COURT	1021	205.15	40			RA	139	2	PEZZA, VINCENT & SIMONE N
12 JENNINGS COURT	1021	205.15	36			RA	139	2	RIVERA, STEPHEN D & MARIA
13 JENNINGS COURT	1021	205.15	39			RA	139	2	LEBRON, SAMMUEL & JENNIFER
14 JENNINGS COURT	1021	205.15	37			RA	139	2	DESIDERIO, EDWARD & DONNA M
JILL COURT	880	200.05	10.01			LI	114	15C	STATE OF NJ DEPT OF TRANS
JILL COURT	880	200.05	11.01			LI	114	15C	STATE OF NJ DEPT OF TRANS
1 JILL COURT	880	200.05	15			LI	114	4B	JILL COURT ASSOCIATES II LLC
2 JILL COURT	879	200.05	6			LI	114	4B	JILL COURT ASSOCIATES, LLC
4 JILL COURT	879	200.05	7.01	P0004		LI	114	15F	JILL COURT ASSOCIATES II, LLC
5 JILL COURT	880	200.05	13.01	P0006		LI	114	15F	JILL COURT ASSOCIATES II, LLC
6 JILL COURT	880	200.05	8.01	P0005		LI	114	15F	JILL COURT ASSOCIATES II, LLC
5 JILL COURT BLDG 14	880	200.05	13.01	C0100		LI	114	4B	JILL COURT ASSOCIATES II, LLC
3 JILL COURT BLDG 15	880	200.05	14.01			LI	114	4B	JILL COURT ASSOCIATES II, LLC
6 JILL COURT BLDG 23	880	200.05	8.01	C0100		LI	114	4A	JILL COURT ASSOCIATES II, LLC
4 JILL COURT SUITE 1	879	200.05	7.01	C0100		LI	114	4B	4 JILL COURT, LLC
4 JILL COURT SUITE 2	879	200.05	7.01	C0200		LI	114	4B	JILL COURT ASSOCIATES II, LLC
4 JILL COURT SUITE 8	879	200.05	7.01	C0800		LI	114	4B	BENFATTO PROPERTY HOLDINGS LLC
4 JILL COURT SUITE 9	879	200.05	7.01	C0900		LI	114	4B	4 JILL COURT MANAGEMENT, LLC
102 JOHANSON AVENUE	77	58	4			R	11	2	MONTALVO, ROLANDO
103 JOHANSON AVENUE	98	59	12			R	11	2	GASPAR, ROBERT M & ALLISON
104 JOHANSON AVENUE	77	58	5			R	11	2	ARZAYUS, RALPH & ARZAYUS, KELLY
105 JOHANSON AVENUE	98	59	11			R	11	2	FRICKE, CHRISTOPHER C & ERIN B
106 JOHANSON AVENUE	77	58	6			R	11	2	WILLIAMS, JERRY & LAVERNE G
107 JOHANSON AVENUE	98	59	10			R	11	2	PLANETA, SALVATORE & PLANETA, DOTTI
108 JOHANSON AVENUE	77	58	7			R	11	2	OGIBA, RICHARD & MARY K
110 JOHANSON AVENUE	77	58	8			R	11	2	MARINELLI, CECILIA
111 JOHANSON AVENUE	98	59	9			R	11	2	MORAIS, EDWARD & ALEXANDER, SUSANA
112 JOHANSON AVENUE	77	58	9			R	11	2	SCHENGRUND, SCOTT A & ELLEN D
114 JOHANSON AVENUE	77	58	10			R	11	2	GIULIANO, JOSEPH D & LINDA D
116 JOHANSON AVENUE	77	58	11			R	11	2	ALLEN, JAMES K & JOANNE
118 JOHANSON AVENUE	77	58	12			R	11	2	HAISSER, ROBERT W & JESSICA L
120 JOHANSON AVENUE	77	58	13			R	11	2	MAHON, RICHARD M & ELAINE M
121 JOHANSON AVENUE	100	60	18			R	11	2	LAKE, HENRY G & JODY A
122 JOHANSON AVENUE	78	58	14			R	11	2	SIMMONS, TARA
124 JOHANSON AVENUE	78	58	15			R	11	2	THOMAS, JOHN L & SATHI
125 JOHANSON AVENUE	101	61	10			R	11	2	WICKHAM, WILLIAM P & KAREN
126 JOHANSON AVENUE	78	58	16			R	11	2	DENAPOLI, RYAN & PEDERNALES, J.,
128 JOHANSON AVENUE	78	58	17			R	11	2	GOLAS, KRZYSZTOF & MICHELE
129 JOHANSON AVENUE	101	61	9			R	11	2	CATRONE, DONNA M
130 JOHANSON AVENUE	78	58	18			R	11	2	BOWER, FREDERICK
131 JOHANSON AVENUE	101	61	8			R	11	2	JANKOWSKI, AMELIA B & THEODORE A
132 JOHANSON AVENUE	78	58	19			R	11	2	BANDOLA, GEOFFREY R & KIMBERLE
134 JOHANSON AVENUE	78	58	20			R	11	2	HILDEBRAND, JUNE R
135 JOHANSON AVENUE	101	61	7			R	11	2	WHITLOCK, ROLAND D & DIANE T
136 JOHANSON AVENUE	78	58	21			R	11	2	ERCOLINO, ANTHONY & KIMBERLY A
138 JOHANSON AVENUE	78	58	22			R	11	2	BROZYNA, RAFAL & PETRA
139 JOHANSON AVENUE	103	63	1			R	11	2	APPLEGATE, ELENOR J
140 JOHANSON AVENUE	78	58	23			R	11	2	KOWAL, DARIUSZ & WIOLETTA
142 JOHANSON AVENUE	78	58	24			R	11	2	SAWADE, BRIAN & MARYANNE
146 JOHANSON AVENUE	78	58	25			R	11	2	WASHLESKI, ROBERT A

Property Location	Page No.	Block No.	Lot No.	Lot Qualifier	Account No.	Zone	Tax Map	Property Class	Name of Owner
147 JOHANSON AVENUE	103	63	13			R	11	2	THODEN, WILLIAM L & C
148 JOHANSON AVENUE	78	58	26			R	11	2	KOWALENKO, MICHAEL E.JR. & SWEENEY
150 JOHANSON AVENUE	78	58	27			R	11	2	TUTUNIJIAN, JOHN P & JULIE L
151 JOHANSON AVENUE	103	64	1			R	11	2	ETTEL, WILLIAM & KAREN
152 JOHANSON AVENUE	79	58	28			R	11	2	HURLEY, JOHN F
154 JOHANSON AVENUE	79	58	29			R	11	2	DE NAPOLI, PATRICK J JR.,
155 JOHANSON AVENUE	104	64	12			R	11	2	JASKOT, JANUSZ & ELIZABETH
156 JOHANSON AVENUE	79	58	30			R	11	2	NEE, THOMAS JR & KIMBERLY M
158 JOHANSON AVENUE	79	58	31			R	11	2	RAMIREZ, JENNIFER
160 JOHANSON AVENUE	79	58	32			R	11	2	WALTERS, RICHARD E & SUSAN
161 JOHANSON AVENUE	104	64	11			R	11	2	SULICH, THOMAS W & VIVECA
162 JOHANSON AVENUE	79	58	33			R	11	2	MILLER, RORY
163 JOHANSON AVENUE	104	64	10			R	11	2	RUDD, PAUL G & TARA E
164 JOHANSON AVENUE	79	58	34			R	11	2	NICHOLS, TODD & BETH
165 JOHANSON AVENUE	104	64	9			R	11	2	VALVANO, ANTHONY J & SENA, LINDSAY
166 JOHANSON AVENUE	79	58	35			R	11	2	GARCIA, VICTOR & KRISTIE
167 JOHANSON AVENUE	104	64	8			R	11	2	SAVITT, S & L TRSTS SAVITT, B M TST
168 JOHANSON AVENUE	79	58	36			R	11	2	HOKE, RICHARD G & CONSTANCE R
170 JOHANSON AVENUE	79	58	37			R	11	2	SOLTYS, KAREN
3 JOHN HANCOCK AVENUE	383	153.02	9			TC	63	2	TARECTECAN, DEAN & EUNICE
4 JOHN HANCOCK AVENUE	381	153.01	6			R2	63	2	JOHNSTON, MICHAEL & MELANIE
5 JOHN HANCOCK AVENUE	383	153.02	8			R2	63	2	DESHMUKH, YOGESH & PRAJAKTA
6 JOHN HANCOCK AVENUE	381	153.01	5			R2	63	2	SHAPIRO, ELIZABETH S
7 JOHN HANCOCK AVENUE	382	153.02	7			R2	63	2	PHILIPS, JUBY & MIRIAN RANI
8 JOHN HANCOCK AVENUE	380	153.01	4			R2	63	2	SZAFRANSKI, MAREK & MMARIANNA
9 JOHN HANCOCK AVENUE	382	153.02	6			R2	63	2	DAS, SOMNATH & BHAUMIK, JAYEETA
10 JOHN HANCOCK AVENUE	380	153.01	3			R2	63	2	PATEL, MINESHKUMAR P & DIPTIBEN M
1 JONES COURT	165	141.11	39			ARPD	73	2	MASTROIANNI, MICHAEL J & SANDRA M
3 JONES COURT	165	141.11	38			ARPD	73	2	AIELLO, CHRISTOPHER G & ROBIN
5 JONES COURT	165	141.11	37			ARPD	73	2	DESAI, KISHOR, RAMILABEN, SHEFALI
6 JONES COURT	165	141.11	34			ARPD	73	2	LU, XING & NAIHUI
7 JONES COURT	165	141.11	36			ARPD	73	2	CHORGHADE, VEENA M & MUKUND S
8 JONES COURT	165	141.11	35			ARPD	73	2	VERSAGGI, STEVEN M & LISA J
1 JOSHUA DRIVE	909	203.06	2			R	158	2	MADRETZKE, HENRY B & LINDA A
3 JOSHUA DRIVE	909	203.06	3			R	158	2	JAYAN, RAJADEV & CHANDRAN, INDU
5 JOSHUA DRIVE	909	203.06	4			R	158	2	BHANDAGI, PRASAD P & SONAL P
6 JOSHUA DRIVE	906	203.05	12			R	158	2	ROMMEL, JOHN B & GINA M
7 JOSHUA DRIVE	909	203.06	5			R	158	2	MITRA, ANANYA & RAY, MANDAKINI
8 JOSHUA DRIVE	906	203.05	13			R	158	2	LOVELL, GERARD
9 JOSHUA DRIVE	909	203.06	6			R	158	2	DAMIANO, RICHARD J & K E TRUSTEES
10 JOSHUA DRIVE	906	203.05	14			R	158	2	SHEIN, MARC L & BARBARA
11 JOSHUA DRIVE	910	203.06	7			R	158	2	ARMANT, KEVIN R
12 JOSHUA DRIVE	906	203.05	15			R	158	2	CZEPLA, OLGIERD & DALA
13 JOSHUA DRIVE	910	203.06	8			R	158	2	TCHORZ, STANLEY F
14 JOSHUA DRIVE	906	203.05	16			R	158	2	DENYS, TODD & KAREN
15 JOSHUA DRIVE	910	203.06	9			R	158	2	KOHLI, RAJNISH
16 JOSHUA DRIVE	906	203.05	17			R	158	2	AMAH, DEREK & DONNA
17 JOSHUA DRIVE	910	203.06	10			R	158	2	KANG, EDWIN KWANG & AMIEE YANG LUAN
18 JOSHUA DRIVE	907	203.05	18			R	158	2	KAMARAJUGADDA, RAMA
19 JOSHUA DRIVE	910	203.06	11			R	158	2	ADVANI, P J & ADVANI, J V TRSTS
20 JOSHUA DRIVE	907	203.05	19			R	158	2	PRASAD, SRINIVASA & GOPAL, DEEPA
21 JOSHUA DRIVE	910	203.06	12			R	158	2	STELLUTO, ANDREA & PINTO, MARVIN
22 JOSHUA DRIVE	907	203.05	20			R	158	2	TORZEWSKI, MARK D & JOANNA M
23 JOSHUA DRIVE	910	203.06	13			R	158	2	FIDUK, EDWARD J & NANCY S
24 JOSHUA DRIVE	907	203.05	21			R	158	2	MARVITS, THOMAS E & COLLEEN M
25 JOSHUA DRIVE	910	203.06	14			R	158	2	WARD, LEONARD R & JUDITH A
26 JOSHUA DRIVE	907	203.05	22			R	158	2	MANCINO, RICHARD A & LETTIE P TRUST
27 JOSHUA DRIVE	910	203.06	15			R	158	2	MISKA, RICHARD A & CYNTHIA L
28 JOSHUA DRIVE	907	203.05	23			R	158	2	ALLAN, PETER & MARY D
30 JOSHUA DRIVE	907	203.05	24			R	158	2	ROZYCKI, SAM & GENENE MARIE
32 JOSHUA DRIVE	907	203.05	25			R	158	2	GOMOLKA, ALBERT JR & SHELLEY
34 JOSHUA DRIVE	907	203.05	26			R	158	2	BURKLEY, DANIEL F
36 JOSHUA DRIVE	907	203.05	27			R	158	2	HAND, SAMANTHA A & MATTHEW A
JOSHUA DR - OPEN SPACE	905	203.05	2.02			R	158	15C	TOWNSHIP OF HILLSBOROUGH
JOSHUA DR - OPEN SPACE	909	203.06	1			R	158	15C	TOWNSHIP OF HILLSBOROUGH
1 KALER STREET	351	151.16	145			CR	46	2	JOHNSON, JOHNNIE & DONNETTA F
3 KALER STREET	351	151.16	146			CR	46	2	GROBER, STEVEN & LISA

Property Location	Page No.	Block No.	Lot No.	Lot Qualifier	Account No.	Zone	Tax Map	Property Class	Name of Owner
4 KALER STREET	351	151.16	148			CR	46	2	LUND, DOUGLAS M
5 KALER STREET	351	151.16	147			CR	46	2	BARONE, ROBERT M & LYNN A
1 KENDER COURT	911	203.07	19			R	157	2	SAXENA, KUNAL & CHOHAN, AMAN
5 KENDER COURT	911	203.07	18			R	157	2	WONG, JOHN Q & DAHLIA F
6 KENDER COURT	911	203.07	15			R	157	2	TEMPLE, JAMES D JR & LESLIE A
8 KENDER COURT	911	203.07	16			R	157	2	GUPTA, ANSHUL & SHAVI
9 KENDER COURT	911	203.07	17			R	157	2	LANDAVERDE, VLADIMIR & ANNAMARIA
2701 KENT PLACE	429	153.10	1.02	C2701		PD	61	2	HALLORAN, BELINDA
2702 KENT PLACE	429	153.10	1.02	C2702		PD	61	2	FRIAS, LUCIANO & ANA
2703 KENT PLACE	429	153.10	1.02	C2703		PD	61	2	CRAFT, THERESA
2704 KENT PLACE	429	153.10	1.02	C2704		PD	61	2	DA COSTA, KARLENE
2705 KENT PLACE	429	153.10	1.02	C2705		PD	61	2	JONAS, JOHN G
2706 KENT PLACE	429	153.10	1.02	C2706		PD	61	2	MDM RENTALS, LLC
2707 KENT PLACE	429	153.10	1.02	C2707		PD	61	2	ANGELI, RICHARD C. & PATRICIA
2708 KENT PLACE	429	153.10	1.02	C2708		PD	61	2	OVERHOLSER, RUTH A
2709 KENT PLACE	429	153.10	1.02	C2709		PD	61	2	TOPALIAN, SIRANOUSH
2801 KENT PLACE	429	153.10	1.02	C2801		PD	61	2	PATEL, RAJENDRAKUMAR R
2802 KENT PLACE	429	153.10	1.02	C2802		PD	61	2	THAPAR, SARITA
2803 KENT PLACE	429	153.10	1.02	C2803		PD	61	2	RIZVI, SYED O & MONA K
2804 KENT PLACE	429	153.10	1.02	C2804		PD	61	2	KROVETZ, ROBERT
2805 KENT PLACE	430	153.10	1.02	C2805		PD	61	2	FEE, BRIAN
2806 KENT PLACE	430	153.10	1.02	C2806		PD	61	2	DHILLON, HERCHARAN SINGH & SIMAR K
2807 KENT PLACE	430	153.10	1.02	C2807		PD	61	2	MONGELLI, ROSEMARIE A
2808 KENT PLACE	430	153.10	1.02	C2808		PD	61	2	EDDY, DEBRA L
2809 KENT PLACE	430	153.10	1.02	C2809		PD	61	2	LIU, WEI
2810 KENT PLACE	430	153.10	1.02	C2810		PD	61	2	CHAPMAN, JEANNE R
2811 KENT PLACE	430	153.10	1.02	C2811		PD	61	2	ALBIN, ROBERT
2812 KENT PLACE	430	153.10	1.02	C2812		PD	61	2	SUBRAMANIAN, MANIKANDAN & SURIYAN P
2901 KENT PLACE	430	153.10	1.02	C2901		PD	61	2	SARKODIEH-OHEMENG, YAW & VICTORIA
2902 KENT PLACE	430	153.10	1.02	C2902		PD	61	2	BABILONIA, XIOMARA
2903 KENT PLACE	430	153.10	1.02	C2903		PD	61	2	LEW, KIM YVONNE
2904 KENT PLACE	430	153.10	1.02	C2904		PD	61	2	CHRISTIANA, GWEN M
2905 KENT PLACE	430	153.10	1.02	C2905		PD	61	2	PATEL, SANKETKUMAR R & SONAL L
2906 KENT PLACE	430	153.10	1.02	C2906		PD	61	2	KHAN, KHURRAM & MUFTI M
2907 KENT PLACE	431	153.10	1.02	C2907		PD	61	2	SANDHAR, NAVNEET S & DIMPIE
2908 KENT PLACE	431	153.10	1.02	C2908		PD	61	2	SCHAETZLE, MAX & LINDA
2 KESWICK COURT	969	204.06	39			R	127	2	PALMER, JONATHAN M & MENAFRO, S
3 KESWICK COURT	969	204.06	35			R	127	2	KUKLA, MARGARET A
4 KESWICK COURT	969	204.06	38			R	127	2	YEAGER, ROBERT & SANDRA
5 KESWICK COURT	969	204.06	36			R	127	2	LUCKENBAUGH, SCOTT & PAMELA
6 KESWICK COURT	969	204.06	37			R	127	2	BOWERS, STEVEN & SARGENT, L ET AL
KILMER DRIVE	910	203.07	1			R	157	15C	TOWNSHIP OF HILLSBOROUGH
KILMER DRIVE	920	203.12	21.01			R	152	15C	TOWNSHIP OF HILLSBOROUGH
KILMER DRIVE	920	203.12	21.02			R	152	15C	TOWNSHIP OF HILLSBOROUGH
KILMER DRIVE	931	203.16	46			R	155	15C	TOWNSHIP OF HILLSBOROUGH
KILMER DRIVE	942	203.23	1			R	156	15C	TOWNSHIP OF HILLSBOROUGH
2 KILMER DRIVE	920	203.12	20			R	152	2	WOOLLEY, ROBERT & KATHRYN
3 KILMER DRIVE	932	203.16	62			R	155	2	PATEL, HEMANT & MITA
4 KILMER DRIVE	920	203.12	21			R	152	2	CEBO, MICHAEL J & JANET M
5 KILMER DRIVE	932	203.16	61			R	155	2	VYAS, SANDEEP
6 KILMER DRIVE	920	203.12	22			R	152	2	MACKINNEY, CINDY
7 KILMER DRIVE	942	203.22	9			R	155	2	LIM, OLIVER F
8 KILMER DRIVE	920	203.12	23			R	152	2	BONANNO, ALFRED & SOFONG TSUI-
9 KILMER DRIVE	941	203.22	8			R	155	2	KENT, ELISE
10 KILMER DRIVE	920	203.12	24			R	152	2	SCHWAB, BARRY H & ROBIN JAYNE
11 KILMER DRIVE	941	203.22	7			R	155	2	GIZZI, WILLIAM R & PAMELA
12 KILMER DRIVE	921	203.12	25			R	152	2	BULAVA, EDWARD J & NORMA-JEAN
14 KILMER DRIVE	921	203.12	26			R	152	2	GIRDNER, JANICE
15 KILMER DRIVE	941	203.22	6			R	155	2	JOSHI, BHAVASH & ASHLEY
16 KILMER DRIVE	921	203.12	27			R	152	2	YANG, YONG & BING JIANG
17 KILMER DRIVE	941	203.22	5			R	155	2	LISCOVITZ, MICHAEL J & JOANNE T
18 KILMER DRIVE	921	203.12	28			R	152	2	GLASER, JEFFREY H & EILEEN D
19 KILMER DRIVE	941	203.22	4			R	155	2	BLUM, JAMES E & FLORENCE
20 KILMER DRIVE	935	203.18	29			R	157	2	HAKIM, NASRAT & KRISTINE
21 KILMER DRIVE	941	203.22	3			R	155	2	ETTER, MARKUS E & ZANA C
22 KILMER DRIVE	935	203.18	28			R	157	2	SHIELDS, KRISTOFFER M & J S CHOI-
23 KILMER DRIVE	941	203.22	2			R	155	2	MONTEFUSCO, ROBERT & LYNN

Property Location	Page No.	Block No.	Lot No.	Lot Qualifier	Account No.	Zone	Tax Map	Property Class	Name of Owner
24 KILMER DRIVE	935	203.18	27			R	157	2	DIBENEDETTO, COLIN & HEATHER
26 KILMER DRIVE	935	203.18	26			R	157	2	BOEHMER, JAYMEE & MC GRATH, ELAINE
28 KILMER DRIVE	935	203.18	25			R	157	2	FAHSBENDER, JOHN J III & MICHELLE
29 KILMER DRIVE	940	203.21	5			R	155	2	DREVES, F CARTER & JUDITH M
30 KILMER DRIVE	935	203.18	24			R	157	2	EMMICH, CURT & MERRY
31 KILMER DRIVE	940	203.21	4			R	155	2	VECCHIO, ROBERT L & GAYLE M
32 KILMER DRIVE	935	203.18	23			R	157	2	STELZL, GEORGE JR & CATHERINE M
33 KILMER DRIVE	940	203.21	3			R	155	2	LO SARDO, BENEDETTA
34 KILMER DRIVE	934	203.18	22			R	157	2	TAFARO, STEPHEN N & CAROLE G
35 KILMER DRIVE	940	203.21	2			R	155	2	DANKERS, PAUL B & ANN MARIE J
38 KILMER DRIVE	911	203.07	6			R	157	2	RINCON, ELIZABETH
40 KILMER DRIVE	910	203.07	5			R	157	2	HORIGUCHI, ATSUO & YEN
41 KILMER DRIVE	943	203.23	17			R	156	2	STERLING, RUSSELL & CAROL
42 KILMER DRIVE	910	203.07	4			R	157	2	LIN, CHIANG NENG
43 KILMER DRIVE	943	203.23	16			R	156	2	BISAGNI, THOMAS P & LAURA K
44 KILMER DRIVE	910	203.07	3			R	157	2	CONROY, THOMAS & MICHELE
46 KILMER DRIVE	910	203.07	2			R	157	2	LASKOWSKI, WM H & EVANS, MARTHA C
49 KILMER DRIVE	942	203.23	5			R	156	2	YAN, HUITONG & CHEN, JOSEPH
51 KILMER DRIVE	942	203.23	4			R	156	2	MAHMUD, SYED Y & SUMERA S KHAN
53 KILMER DRIVE	942	203.23	3			R	156	2	SHEPLER, JEREMY T.
55 KILMER DRIVE	942	203.23	2			R	156	2	BASILONE, DEREK J & MARYANN
101 KIMBERLY ROAD	100	60	26			R	11	2	SCIARRINO, JON T & DANIELLE
102 KIMBERLY ROAD	98	59	5			R	11	2	JONES, MICHAEL G
103 KIMBERLY ROAD	100	60	25			R	11	2	GREGG, MATTHEW W. & CATALINA
104 KIMBERLY ROAD	98	59	6			R	11	2	KOPKO, DANIEL & VIVIANNE LARREA
105 KIMBERLY ROAD	100	60	24			R	11	2	O'BRIEN, AMY E
106 KIMBERLY ROAD	98	59	7			R	11	15F	AYUSO, JAIME L
107 KIMBERLY ROAD	100	60	23			R	11	2	BROWN, ALYSSA M
109 KIMBERLY ROAD	100	60	22			R	11	2	RAMOS, RAUL
110 KIMBERLY ROAD	98	59	8			R	11	2	ALY, ADEL MOHAMED; ET AL
111 KIMBERLY ROAD	100	60	21			R	11	2	PIENTA, GERARD F & LINDA A
113 KIMBERLY ROAD	100	60	20			R	11	2	MARNELL, ANTHONY & MARIA
115 KIMBERLY ROAD	100	60	19			R	11	2	HOLODINSKI, MICHAEL
KIMBERWYCK	495	163.04	100	P0001		PD	86	15F	KIMBERWYCK II ASSOC C/O TAYLOR MANG
1 KIMBLE COURT	1059	205.31	57			RA	135	2	HOU, ZUGANG & HONGYU TANG
2 KIMBLE COURT	1058	205.31	41			RA	135	2	MODI, VIRAL M & ROTI
3 KIMBLE COURT	1059	205.31	56			RA	135	2	GADÉ, GOPIKRISHNA & L MALUCHURI
4 KIMBLE COURT	1058	205.31	42			RA	135	2	MERCHANT, SANJAY & NEEPA
5 KIMBLE COURT	1059	205.31	55			RA	135	2	PATEL, NIRMESH C & FLAGUNIBE N
6 KIMBLE COURT	1058	205.31	43			RA	135	2	SHAH, SNEHAL & NISHA
7 KIMBLE COURT	1059	205.31	54			RA	135	2	CRASTO, MELWYN & AKHILA NAIK
8 KIMBLE COURT	1058	205.31	44			RA	135	2	KALLA, ARVIND KUMAR & NEETU KALLA
9 KIMBLE COURT	1059	205.31	53			RA	135	2	KAUL, DILIP & SIMRATI
10 KIMBLE COURT	1058	205.31	45			RA	135	2	NAMBIAR, RAJESH & ANURADHA M MENON
11 KIMBLE COURT	1058	205.31	52			RA	135	2	CRIDGE, PETER B & JENNIFER ANN M
12 KIMBLE COURT	1058	205.31	46			RA	135	2	HE, YI & HUA
14 KIMBLE COURT	1058	205.31	47			RA	135	2	BALAN, PRASANTH & VIJAYALAKSHMI J
15 KIMBLE COURT	1058	205.31	51			RA	135	2	MONI, JACOB N & ELIZABETH PEYECHEU
17 KIMBLE COURT	1058	205.31	50			RA	135	2	PATEL, R M & S R ; PATEL, M & M R
18 KIMBLE COURT	1058	205.31	48			RA	135	2	MANDAVA, VENUGOPAL & YARLAGADDA, H
20 KIMBLE COURT	1058	205.31	49			RA	135	2	PATEL, KETUN & ARUNA A
KIMBLE COURT-OPEN SPACE	1057	205.31	30			RA	135	15C	TOWNSHIP OF HILLSBOROUGH
1 KLINE ROAD	167	141.11	59			ARPD	73	2	GOLDMAN, STEPHEN C & PAULA M
2 KLINE ROAD	149	141	161			ARPD	73	2	CONNELLY, GERALDINE A
3 KLINE ROAD	167	141.11	58			ARPD	73	2	KEEPERS, JOE W & SHARON M
4 KLINE ROAD	149	141	160			ARPD	73	2	PICCOLINE, ANTHONY & MARIE
5 KLINE ROAD	167	141.11	57			ARPD	73	2	THAKER, SUNIL P & SMITA S
6 KLINE ROAD	149	141	159			ARPD	73	2	LIU, SIU YAU & KWAN YING
7 KLINE ROAD	167	141.11	56			ARPD	73	2	SZARYKO, STEPHEN
8 KLINE ROAD	149	141	158			ARPD	73	2	THOMAS, CARL & MARY
9 KLINE ROAD	167	141.11	55			ARPD	73	2	BOSCAINO, MICHELE
10 KLINE ROAD	149	141	157			ARPD	73	2	LOMBARDI, ANNA M
11 KLINE ROAD	167	141.11	54			ARPD	73	2	LEVINSON, ANGELINA
12 KLINE ROAD	149	141	156			ARPD	73	2	BIELI, HANS & MAJA
14 KLINE ROAD	149	141	155			ARPD	73	2	PINTO, ANTHONY & JILL TRUST
16 KLINE ROAD	149	141	154			ARPD	73	2	STASZCZYK, THOMAS & CATHY
18 KLINE ROAD	149	141	153			ARPD	73	2	KURT, JEFFREY P & LUCAS, KATHLEEN

Property Location	Page No.	Block No.	Lot No.	Lot Qualifier	Account No.	Zone	Tax Map	Property Class	Name of Owner
20 KLINE ROAD	149	141	152			ARPD	73	2	BAI, HUA & YAN, LIREN
22 KLINE ROAD	148	141	151			ARPD	73	2	JATEGAONKAR, SUDHIR & VAISHALI
24 KLINE ROAD	148	141	150			ARPD	73	2	REIGROD, NEIL & BARBARA
26 KLINE ROAD	148	141	149			ARPD	73	2	STUART, JAY A
28 KLINE ROAD	148	141	148			ARPD	73	2	KEARNS, TIMOTHY & CAROL J
29 KLINE ROAD	165	141.11	33			ARPD	73	2	SHAH, ASHWIN & MANJULA
30 KLINE ROAD	148	141	147			ARPD	73	2	CHEN, SHUHENG & FAND, XIAOLI
31 KLINE ROAD	165	141.11	32			ARPD	73	2	BLAIR, JAMES & ROBIN
32 KLINE ROAD	148	141	146			ARPD	73	2	MCCORMACK, THOMAS A & ALICIA P
33 KLINE ROAD	165	141.11	31			ARPD	73	2	MATHEW, SAMUEL KAROTTU & SUSAN
34 KLINE ROAD	148	141	145			ARPD	73	2	TAKLA, MOURAD B & MARY M
35 KLINE ROAD	165	141.11	30			ARPD	73	2	CICCONE, ANTHONY F
36 KLINE ROAD	148	141	144			ARPD	73	2	CAMUTO, VINCENT & JOANNE
37 KLINE ROAD	165	141.11	29			ARPD	73	2	NATALE, ALFONSO A. & MARIA
38 KLINE ROAD	148	141	143			ARPD	73	2	SERVIDIO, BARBARA
39 KLINE ROAD	165	141.11	28			ARPD	73	2	CARR, MICHAEL SR. & LYONS-CARR, K
40 KLINE ROAD	148	141	142			ARPD	73	2	MOLISH, BILYNDA TRUSTEE
41 KLINE ROAD	165	141.11	27			ARPD	73	1	SOLOMON, MARGO & JOEL
42 KLINE ROAD	148	141	141			ARPD	73	2	GATEWAY ASSOCS OF HILLSBOROUGH LLC
43 KLINE ROAD	165	141.11	26			ARPD	73	2	BISHINS, SANDRA G
44 KLINE ROAD	148	141	140			ARPD	73	2	DHILLON, KULDIP S.
45 KLINE ROAD	164	141.11	25			ARPD	73	2	ILARIA, SHAWEN F
46 KLINE ROAD	148	141	139			ARPD	73	2	HARTNETT, LISA ANNE
47 KLINE ROAD	164	141.11	24			ARPD	73	2	STETZKO, JEANNE & HORBERG, C.
48 KLINE ROAD	148	141	138			ARPD	73	2	CHAYKA, BARBRA A
49 KLINE ROAD	164	141.11	23			ARPD	73	2	KOZMAN, MAGDA M. & ABDO, MAGDI
50 KLINE ROAD	147	141	137			ARPD	73	2	DE STEFANO, THOMAS & KAREN
51 KLINE ROAD	164	141.11	22			ARPD	73	2	BALDONI, PATRICK A
52 KLINE ROAD	147	141	136			ARPD	73	2	FEINMAN, BARRY JAY & CYNTHIA LORI
53 KLINE ROAD	164	141.11	21			ARPD	73	2	MULCAHY, LAWRENCE J. & MARY A.
54 KLINE ROAD	147	141	135			ARPD	73	2	HAGEMANN, HENRY & KAREN
55 KLINE ROAD	164	141.11	20			ARPD	73	2	ZANFARDINO, ANGELO & DIANA
56 KLINE ROAD	147	141	134			ARPD	73	2	DRASCHER LIVING TRUST
57 KLINE ROAD	164	141.11	19			ARPD	73	2	SOONG, RICK & YAU, LANA
58 KLINE ROAD	147	141	133			ARPD	73	2	MURPHY, WILLIAM & LINDA
59 KLINE ROAD	164	141.11	18			ARPD	73	2	GULLAPALLI, KRISHNA R & VIJU
60 KLINE ROAD	147	141	132			ARPD	73	2	KELLY, DORÉEN MARIE
61 KLINE ROAD	164	141.11	17			ARPD	73	2	PIZZUTO, MARK & KIMBERLY E
63 KLINE ROAD	164	141.11	16			ARPD	73	2	MC KAY, DIANE L
64 KLINE ROAD	147	141	131			ARPD	73	2	TOLIA, KIRTI & RAKSHA
65 KLINE ROAD	164	141.11	15			ARPD	73	2	MARMOLEJOS, CARIDAD & MANUEL
66 KLINE ROAD	147	141	130			ARPD	73	2	VALLORANO, EVERETT R & MARYANNE
67 KLINE ROAD	164	141.11	14			RA	73	2	KONG, NAN & CHEN, YIZHEN
68 KLINE ROAD	147	141	129			ARPD	73	2	SPROUL, JARED S. & LAUREL G.
69 KLINE ROAD	164	141.11	13			ARPD	73	2	BENGIO, MARC & RODRIGUEZ-COLON, G
70 KLINE ROAD	147	141	128			ARPD	73	2	CAHILL, JAMES & JUDY L
72 KLINE ROAD	147	141	127			ARPD	73	2	TONG, JENGBONG PAUL
74 KLINE ROAD	147	141	126			ARPD	73	2	CARTER, WILLIAM J. & ELIZABETH K
76 KLINE ROAD	147	141	125			ARPD	73	2	JOHO, RONALD F & KAREN A
77 KLINE ROAD	164	141.11	12			ARPD	73	2	SENGUPTA, SANKAR & SHIPRA
78 KLINE ROAD	147	141	124			ARPD	73	2	CARDIELLO, ROBERT J. & JANET A.
79 KLINE ROAD	163	141.11	11			ARPD	73	15F	BARROW, STEPHEN & ALICE
80 KLINE ROAD	146	141	123			ARPD	73	2	CARAVETTA, RICHARD & JUDITH
81 KLINE ROAD	163	141.11	10			ARPD	73	2	BOLANTE, CAESAR B & JANET L
82 KLINE ROAD	146	141	122			ARPD	73	2	COHEN, RICHARD & DOROTHY
83 KLINE ROAD	163	141.11	9			ARPD	73	2	HUANG, LIREN & CHENG, JI
84 KLINE ROAD	146	141	121			ARPD	73	2	PALINKAS, JOHN & MARCELLA
85 KLINE ROAD	163	141.11	8			ARPD	73	2	LUO, JIALI & WU, DONGMEI
86 KLINE ROAD	146	141	120			ARPD	73	2	RUTAR, WILLIAM J JR & KATHLEEN M
87 KLINE ROAD	163	141.11	7			ARPD	73	2	DAI, WEIMING & MAO, MEIYU
88 KLINE ROAD	146	141	119			RA	74	1	GATEWAY ASSOCS OF HILLSBOROUGH LLC
89 KLINE ROAD	163	141.11	6			ARPD	73	2	VENKATARAMANI, RAMAKRISHNA & MALA
91 KLINE ROAD	163	141.11	5			ARPD	73	2	YU, XUJIE & LIU, JUN
92 KLINE ROAD	161	141.10	22			RA	74	1	SUN, JOAN TONG
93 KLINE ROAD	163	141.11	4			ARPD	73	2	MAURER, MARK K & DARLENE
94 KLINE ROAD	161	141.10	21			RA	74	1	GATEWAY ASSOCS OF HILLSBOROUGH LLC
95 KLINE ROAD	163	141.11	3			ARPD	73	2	SALIB, AIDA & VIVIAN

Property Location	Page No.	Block No.	Lot No.	Lot Qualifier	Account No.	Zone	Tax Map	Property Class	Name of Owner
96 KLINE ROAD	161	141.10	20			RA	74	1	GATEWAY ASSOCS OF HILLSBOROUGH LLC
97 KLINE ROAD	163	141.11	2			ARPD	73	2	LU, FARUN & WU, DI MOU
98 KLINE ROAD	161	141.10	19			RA	74	2	CHEN, WANG HUEY DIH & WEI CHING
99 KLINE ROAD	163	141.11	1			ARPD	73	2	WEST, LAUREN
102 KLINE ROAD	160	141.10	2			RA	74	2	GEORGE, AJIT & ANNA
104 KLINE ROAD	160	141.10	1			RA	74	2	LAVERICK, TIMOTHY M & DESPINA A
KLOSS COURT	1010	205.11	41			RA	141	15C	TOWNSHIP OF HILLSBOROUGH
2 KLOSS COURT	1010	205.11	36			RA	141	2	MARSH, DONALD & PAMELA
3 KLOSS COURT	1010	205.11	43			RA	141	2	DRENOVAC, MAJA & HAWES, STEPHEN
4 KLOSS COURT	1010	205.11	37			RA	141	2	STEINER, MICHAEL & SAU
5 KLOSS COURT	1010	205.11	42			RA	141	2	SAID, NABIL & HUSSAIN-SAID, FARAH
6 KLOSS COURT	1010	205.11	38			RA	141	2	CAVALIERI, JUDITH E
8 KLOSS COURT	1010	205.11	39			RA	141	2	DAWSON, LINDA
10 KLOSS COURT	1010	205.11	40			RA	141	2	SANKAR, L & APPUKUTTANNAIR, J ET AL
1 KULINA CIRCLE	152	141.06	1	P0001		ARPD	73	15F	GATEWAY ASSOCS OF HILLSBOROUGH LLC
102 LABAW COURT	1023	205.15	68			RA	139	2	VADALIA, PARESH & VACHHANI, HAZEL
104 LABAW COURT	1023	205.15	69			RA	139	2	PHILIP, JOJU K & MINI THOMAS
105 LABAW COURT	1036	205.19	31			RA	138	2	SOMAN, NARENDRA A & KANCHAN N
106 LABAW COURT	1023	205.15	70			RA	139	2	COSTELLO, JOSEPH E & MARY LISA
108 LABAW COURT	1023	205.15	71			RA	139	2	ABUSCHINOW, DAVID & KATHRYN E
110 LABAW COURT	1023	205.15	72			RA	139	2	JUSSIM, LEE & BAUM, LISA
112 LABAW COURT	1023	205.15	73			RA	139	2	GOTTSCHALK, REBECCA
114 LABAW COURT	1024	205.15	74			RA	139	2	ANGELLO, JAMES & COMMERTON, MARY
115 LABAW COURT	1024	205.15	79			RA	139	2	GAMBARDILLA, STEVEN & PATRICIA
116 LABAW COURT	1024	205.15	75			RA	139	2	HOURI, PAUL E & KRISTEN M
117 LABAW COURT	1024	205.15	78			RA	139	2	RAJENDRAN, ANOOP
118 LABAW COURT	1024	205.15	76			RA	139	2	FREDERICKS, PETER & KUBOSKI, C.
120 LABAW COURT	1024	205.15	77			RA	139	2	KIM, HYON S & NAN HEE
1 LANE ROAD	246	149.16	1			R	38	2	SRINIVASAN, SHANKAR S & VRUNDA
2 LANE ROAD	241	149.11	33			R	38	2	BENEDETTI, MARK R & ENG, CHRISTINE
3 LANE ROAD	248	149.16	32			R	38	2	ALBEE, ERIC & LAUREN
5 LANE ROAD	248	149.16	31			R	38	2	FUZELE, VIVEK & SONALI THAMKE
7 LANE ROAD	248	149.16	30			R	38	2	CHISARI, STEPHEN & WEISS, CAROL
8 LANE ROAD	241	149.12	3			R	38	2	GIORDANO, MATTHEW S & ASHLEY
9 LANE ROAD	248	149.16	29			R	38	2	CHOIDA-SARA, CHRISTIE A
10 LANE ROAD	241	149.12	4			R	38	2	D'ANTUONO, MELINDA & SMITH, DOUGLAS
11 LANE ROAD	248	149.16	28			R	38	2	DEIVANAYAGAM, VENKATESH & ET AL
12 LANE ROAD	241	149.12	5			R	38	2	CARROLL, KEVIN & LISA
13 LANE ROAD	248	149.16	27			R	38	2	MANDIC, JOHN R & MICHELE L
14 LANE ROAD	241	149.12	6			R	38	2	BONGIOVANNI, JAMES & NOBLE, ANDREA
1 LANGDEN CLOSE	283	151	12.24			R1	49	2	BILIMORIA, RUBY M & MAHEYAR R
2 LANGDEN CLOSE	283	151	12.28			R1	49	2	LIN, FENG & LI, LI
3 LANGDEN CLOSE	283	151	12.25			R1	49	2	PADRUSCH, GREGORY & MANOSHA
4 LANGDEN CLOSE	283	151	12.27			R1	49	2	DONOVAN, DENIS & ADRIENNE
6 LANGDEN CLOSE	283	151	12.26			R1	49	2	GRANATIR, RICHARD M JR & SHARON M
3 LANNING WAY	957	204	44.13			RA	123	2	POIANI, MARK A & CIUFFREDA, L
4 LANNING WAY	957	204	44.17			RA	123	2	MEHROTRA, NAVEEN & NIDHI
5 LANNING WAY	957	204	44.14			RA	123	2	VALLEJO, HERMES P
6 LANNING WAY	957	204	44.16			RA	123	2	HSU, HENRY W & LORRAINE S
7 LANNING WAY	956	204	43			RA	123	2	MCNALLY, BRIAN J
9 LANNING WAY	957	204	44.15			RA	123	2	XU, JUN & FAN, LIZHI
3 LARCH LANE	18	8	33			AG	183	2	CASUCCIO, JESS R & DAVIS, JOHANNA
4 LARCH LANE	18	8	36			AG	183	2	TRUMBO, RAY S.
5 LARCH LANE	18	8	34			AG	183	2	BESSASPARIS, DANIEL R & DIANE
6 LARCH LANE	18	8	35			AG	183	2	NEWELL, KYLE & DEVON
1 LAUREL DRIVE	371	152.05	26			R	66	2	VAN ARSDALE, RICHARD L & BERYL
3 LAUREL DRIVE	370	152.05	25			R	66	2	NEGRON, EFRAIN & LETICIA
5 LAUREL DRIVE	370	152.05	24			R	66	2	MC CARTHY, MICHAEL & NANCY A S-
6 LAUREL DRIVE	376	152.07	2			R	66	2	MOLINA, LILLIAN E
7 LAUREL DRIVE	370	152.05	23			R	66	2	MOON, HYUN CHEOL & AR SEON
8 LAUREL DRIVE	376	152.07	3			R	66	2	LUBELLI, ROBERT & DANA
9 LAUREL DRIVE	370	152.05	22			R	66	2	ADAMS, JOHN Q & COLLEEN M
10 LAUREL DRIVE	376	152.07	4			R	66	2	PETERSEN, JAMES & LORA
11 LAUREL DRIVE	370	152.05	21			R	66	2	STAMBO, MICHAEL J & EILEEN J
12 LAUREL DRIVE	376	152.07	5			R	66	2	FLAGG, JASON B & LAURA E
13 LAUREL DRIVE	370	152.05	20			R	66	2	NAVARRO, FRANCISCO & KARYN
14 LAUREL DRIVE	377	152.07	6			R	66	2	SHIRVANIAN, DANIEL & LINDSAY

Property Location	Page No.	Block No.	Lot No.	Lot Qualifier	Account No.	Zone	Tax Map	Property Class	Name of Owner
15 LAUREL DRIVE	370	152.05	19			R	66	2	SVEC, ANDREW
16 LAUREL DRIVE	377	152.07	7			R	66	2	GOODHUE, HENRY E III & DENISE S
17 LAUREL DRIVE	370	152.05	18			R	66	2	TRUMBAUER, DAVID S JR & LISA S
18 LAUREL DRIVE	377	152.07	8			R	66	2	ROSENLICHT, ALAN M & DIANA
19 LAUREL DRIVE	370	152.05	17			R	66	2	WESTLYE, MARK & AMY S
20 LAUREL DRIVE	377	152.07	9			R	66	2	BRALEY, RANDALL & TINA
1 LAWRENCE COURT	819	180.07	25			AG	162	2	DANI, HASIT & SWETA
2 LAWRENCE COURT	814	180.04	4			AG	162	2	VOGLER, GREGORY J & ELEANOR S
3 LAWRENCE COURT	819	180.07	24			AG	162	2	TRIVEDI, PRANAV M & HUTOXI R M
4 LAWRENCE COURT	814	180.04	5			AG	162	2	VYAS, VIRAL & SONA
5 LAWRENCE COURT	819	180.07	23			AG	162	2	RAJESHIRKE, RAJESH & MANISHA
7 LAWRENCE COURT	818	180.07	22			AG	162	2	SOOD, RAJIV & NAMRATA
9 LAWRENCE COURT	818	180.07	21			AG	162	2	BHONGIR, ARVIND K & GEETHA
10 LAWRENCE COURT	814	180.04	6			AG	162	2	SUN, DANWEN & AMY LI
11 LAWRENCE COURT	818	180.07	20			AG	162	2	BADHAN,RATHNAKUMAR & MANONMANI
13 LAWRENCE COURT	818	180.07	19			AG	162	2	PATEL, SHALIN G & JALPA N
15 LAWRENCE COURT	818	180.07	18			AG	162	2	SHAH, MANISH & NEEPA
16 LAWRENCE COURT	814	180.04	7			AG	162	2	PATEL, VISHAL & PRITAL
17 LAWRENCE COURT	818	180.07	17			AG	162	2	NARASIMHAMURTHY, VENKATESH & CHIKKE
18 LAWRENCE COURT	814	180.04	8			AG	162	2	PAREKH, NIRAV N & REENA N
19 LAWRENCE COURT	813	180.03	19			AG	162	2	ZHANG, JIE & LIANYING
20 LAWRENCE COURT	814	180.04	9			AG	162	2	PATEL, BRIJESH & ARCHANA
21 LAWRENCE COURT	813	180.03	20			AG	162	2	SIVAKUMARAN,SUNDARRAJAN & CHANDHINI
22 LAWRENCE COURT	814	180.04	10			AG	162	2	TONG, ZEEN 7 LI
23 LAWRENCE COURT	813	180.03	21			AG	162	2	RAVOORI, MARTIN & RAJINI
25 LAWRENCE COURT	813	180.03	22			AG	162	2	MAHADEVAN, BALASUBRAMANIAN & IYER,I
26 LAWRENCE COURT	814	180.04	11			AG	162	2	UPPALA, SRINIVAS & SOMAVARAPU M
27 LAWRENCE COURT	813	180.03	23			AG	162	2	VENKAT, SHANTHY & RAJAMANI, MAHESH
29 LAWRENCE COURT	813	180.03	24			AG	162	2	TRIVEDI, NIRAL & DEVAKI
31 LAWRENCE COURT	813	180.03	25			AG	162	2	AGARWAL, SUMIT K & GANLA, SONALI
33 LAWRENCE COURT	813	180.03	26			AG	162	2	CHEN, ANDREW H & GLORIA
34 LAWRENCE COURT	814	180.04	1			AG	162	2	BROWN, TIMOTHY & MARY A
35 LAWRENCE COURT	814	180.03	27			AG	162	2	ZHANG, XIANQUAN & PING ZUO
36 LAWRENCE COURT	814	180.04	2			AG	162	2	PATEL, MANU & VARSHA
37 LAWRENCE COURT	814	180.03	28			AG	162	2	SHAH, KANDARP L & NISHA K
38 LAWRENCE COURT	814	180.04	3			AG	162	2	NARULA, PRADEEP & KAVITA
39 LAWRENCE COURT	814	180.03	29			AG	162	2	JUSTIN, GEOPHER STEPHY & FLETCHER,
1 LAYTON COURT	1007	205.11	2			RA	142	2	VAIDYANATHAN, RAJESH
3 LAYTON COURT	1007	205.11	3			RA	142	2	RAJAGOPALAN, SRIVATSAN
5 LAYTON COURT	1007	205.11	4			RA	142	2	KRAFT, ANDREW Q & WYNSTON, RHONDA
7 LAYTON COURT	1007	205.11	5			RA	142	2	LIEPIENE, VAIDA
9 LAYTON COURT	1007	205.11	6			RA	142	2	SCHWARTZ, KYLE G & JENNIFER P T
11 LAYTON COURT	1007	205.11	7			RA	142	2	FLINT, JAMES A.
13 LAYTON COURT	1007	205.11	8			RA	142	2	HARDING, JAMES M & JENNIFER C
15 LAYTON COURT	1007	205.11	9			RA	142	2	PATEL, RAKESH D & PARUL R
17 LAYTON COURT	1008	205.11	10			RA	142	2	BESCA, JOSEPH & KAREN
19 LAYTON COURT	1008	205.11	11			RA	142	2	YACCARINO, JOSEPH
21 LAYTON COURT	1008	205.11	12			RA	142	2	WENDELKEN, MARK & CHUTHITA
2 LEIDL CIRCLE	157	141.06	63			ARPD	73	1	GATEWAY ASSOCS OF HILLSBOROUGH LLC
4 LEIDL CIRCLE	157	141.06	62			ARPD	73	1	GATEWAY ASSOCS OF HILLSBOROUGH LLC
6 LEIDL CIRCLE	157	141.06	61			ARPD	73	1	GATEWAY ASSOCS OF HILLSBOROUGH LLC
8 LEIDL CIRCLE	156	141.06	60			ARPD	73	1	GATEWAY ASSOCS OF HILLSBOROUGH LLC
1 LEIGH ROAD	92	58	72.148			RCA	12	2	OSMAN, AHMED & ELGOHARY, YOUSRA
3 LEIGH ROAD	92	58	72.147			RCA	12	2	JIN, WEI & MARIA LIU
4 LEIGH ROAD	96	58.02	7			RCA	12	2	PANG, JEFFREY & SUSANNAH
5 LEIGH ROAD	92	58	72.146			RCA	12	2	UDDEMARRI, SRIRAMA & HARI, C
6 LEIGH ROAD	96	58.02	8			RCA	12	2	LIN, YEN CHUAN & NAI CHING KUO
8 LEIGH ROAD	96	58.02	9			RCA	12	2	ARAMIDE, MOBOLAJI & OLAYINKA
1 LEWIS STREET	241	149.12	2			R	38	2	SARLO, RAYMOND & KRISTEN
2 LEWIS STREET	238	149.11	1			R	38	2	MC CAULEY, SCOTT & PAMELA
3 LEWIS STREET	242	149.12	22			R	38	2	SERRANO, DE LIO & ROWENA M
4 LEWIS STREET	239	149.11	2			R	38	2	AGNIHOTRI, ARPAN & RICHA
5 LEWIS STREET	242	149.12	21			R	38	2	FETZKO, J A & COLLIGAN-FETZKO, J
6 LEWIS STREET	239	149.11	3			R	38	2	MAURIELLO, GREGG J & KELLY A PRYOR
7 LEWIS STREET	242	149.12	20			R	38	2	SCHIMMEL, WILLIAM J
8 LEWIS STREET	239	149.11	4			R	38	2	SCHRUM, EDWARD J JR & LISA A
9 LEWIS STREET	242	149.12	19			R	38	2	YANG, YONG WEN & KANG, RUI

Property Location	Page No.	Block No.	Lot No.	Lot Qualifier	Account No.	Zone	Tax Map	Property Class	Name of Owner
10 LEWIS STREET	239	149.11	5			R	38	2	BAGDAN, BRIAN T & MICHELLE A
11 LEWIS STREET	242	149.12	18			R	38	2	PANDYA, NACHIKET A& CHLOE STEVENSON
12 LEWIS STREET	239	149.11	6			R	38	2	FEDER, W S & BELEY-FEDER, K
13 LEWIS STREET	242	149.12	17			R	38	2	NIEDT, RICHARD L. & SUSAN G.
14 LEWIS STREET	239	149.11	7			R	38	2	BAUER, JEANNETTE TRUST
15 LEWIS STREET	241	149.12	1			R	38	15C	TOWNSHIP OF HILLSBOROUGH
16 LEWIS STREET	239	149.11	8			R	38	2	PETERS, NIBU & JOHN, SHIMNA RANI C
17 LEWIS STREET	242	149.12	16			R	38	2	MC GUIRE, MARK T & PAMELA V
19 LEWIS STREET	242	149.12	15			R	38	2	JORDAN, JOHN T & MARY BETH
20 LEWIS STREET	239	149.11	10			R	38	2	DECKER, MARY M
22 LEWIS STREET	239	149.11	11			R	38	2	BRODSKY, MARC & JILL KAISER
LEWIS ST -OPEN SPACE	239	149.11	9			R	38	1	ROHILL VILLAGE INC
LEXINGTON STREET	117	86	7			R	17	1	MASTER PLAZA LLC,
LEXINGTON STREET	117	86	15			R	17	1	MASTER PLAZA, LLC
399 LEXINGTON STREET	117	86	17			R	17	2	MASTER PLAZA, LLC
401-407 LEXINGTON STREET	117	86	16			R	17	2	MASTER PLAZA, LLC
408 LEXINGTON STREET	117	86	14			R	17	2	MASTER PLAZA LLC,
1 LIBERTY TRAIL	382	153.01	23			R2	63	2	LAWLER, WILLIAM F & TERESA M
2 LIBERTY TRAIL	382	153.01	22			R2	63	2	BROCKLEHURST, WARREN & AGATHA
4 LIBERTY TRAIL	382	153.01	21			R2	63	2	URBANIAK, WANDA
5 LIBERTY TRAIL	382	153.01	24			R2	63	2	PENA, PAT & CHAVEZ, JOSEFINA
7 LIBERTY TRAIL	382	153.01	25			TC	63	2	OUSSATY, JANET M
LINCOLN AVENUE	122	121	1.06			RA	18	15C	HILLSBOROUGH MUNICIPAL UTIL AUTH
5 LINDSTROM DRIVE	368	152.03	12			R	65	2	JUZWA, JOZEF C/O PETER JUZWA
6 LINDSTROM DRIVE	372	152.06	18			R	66	2	SILVERIO, ROBERT J & MARY E
7 LINDSTROM DRIVE	368	152.03	11			R	65	2	BOWERS, DOUGLAS & DENISE C
8 LINDSTROM DRIVE	372	152.06	17			R	66	2	SKIBICKI, JOHN & GLENDA
9 LINDSTROM DRIVE	367	152.03	10			R	65	2	FOLSOM-KOVARIK, W BRENT & C A
10 LINDSTROM DRIVE	372	152.06	16			R	66	2	JAEGLY, JASON J & PERNA, CHRISTINE
11 LINDSTROM DRIVE	377	152.07	18			R	66	2	VINCHUR, JAMES T & COLLEEN
12 LINDSTROM DRIVE	372	152.06	15			R	66	2	RYGIEL, GEORGE & NANCY E
13 LINDSTROM DRIVE	377	152.07	15			R	66	2	STAMPOULOS, EVAN & CATHY
14 LINDSTROM DRIVE	372	152.06	14			R	66	2	WALSH, THOMAS J & BARBARA ANN
15 LINDSTROM DRIVE	377	152.07	14			R	66	15D	FAITH LUTHERAN CHURCH
16 LINDSTROM DRIVE	372	152.06	13			R	66	2	ROSSI, WILLIAM
17 LINDSTROM DRIVE	377	152.07	13			R	66	2	O'REILLY, ROBERT P & GERTRUDE ANN
18 LINDSTROM DRIVE	372	152.06	12			R	66	2	TRANI,LUISA & BELGRADO, NICOLA
19 LINDSTROM DRIVE	377	152.07	12			R	66	2	GODDIESS, GEORGE W & FLORENCE M
20 LINDSTROM DRIVE	371	152.06	11			R	66	2	SPONENBERG, SAM E & ROSALIE
21 LINDSTROM DRIVE	377	152.07	11			R	66	2	COATES, THOMAS J & JANET
23 LINDSTROM DRIVE	377	152.07	10			R	66	2	DERETCHIN, CHARLES R & DENA D TRSTS
26 LINDSTROM DRIVE	371	152.06	7			R	66	2	FREDERICKS, RICHARD W
27 LINDSTROM DRIVE	370	152.05	16			R	66	2	ZIMMERMAN,DONALD J & R LIFE ESTATE
28 LINDSTROM DRIVE	371	152.06	6			R	66	2	LORAH, PAUL F & ANDREA M
29 LINDSTROM DRIVE	370	152.05	15			R	66	2	TEREBECKI, CHRISTOPHER C & MARIA K
30 LINDSTROM DRIVE	371	152.06	5			R	66	2	SMITH, PETER R & PATRICIA P
32 LINDSTROM DRIVE	371	152.06	4			R	66	2	LIPANI, SHAWN & TARA
34 LINDSTROM DRIVE	371	152.06	3			R	66	2	FRANKENFIELD, STANLEY & BARBARA
36 LINDSTROM DRIVE	371	152.06	2			R	66	2	LAZANJA, MLADEN & MARINELLA
38 LINDSTROM DRIVE	371	152.06	1			R	66	2	PARK, JUN BOK & MI SIM
LIVINGSTON AVE	811	180.01	47			HS	161	1	LAVOIE, FRED G & NANCY C
LIVINGSTON AVE	811	180.01	48			AG	161	1	MURPHY, RICHARD G & CYNTHIA D
LIVINGSTON AVE	811	180.01	49			AG	161	1	SCHWEITZER, THOMAS A & BARBARA L
LIVINGSTON AVE	811	180.01	50			AG	161	1	MIKRUT, HENRY J JR & BLANCHE B
82 LONG ACRE COURT	791	178.02	156			R2	105	2	WELSH, GAIL
84 LONG ACRE COURT	791	178.02	157			R2	105	2	WASYLAK, JANE
86 LONG ACRE COURT	791	178.02	158			R2	105	2	DAWSON, LINDA
88 LONG ACRE COURT	791	178.02	159			R2	105	2	RUDZIK, RANDY
90 LONG ACRE COURT	791	178.02	160			R2	105	2	CAREY, MELISSA R & WILLIAM M
92 LONG ACRE COURT	791	178.02	161			R2	105	2	AGUSTIN, VIRGIL & GAIL
94 LONG ACRE COURT	791	178.02	162			R2	105	2	BARTELS, JULIE ANN
96 LONG ACRE COURT	791	178.02	163			R2	105	2	GREENE, JUSTIN J
98 LONG ACRE COURT	791	178.02	164			R2	105	2	SZYMANSKI, ROBYN
100 LONG ACRE COURT	791	178.02	165			R2	105	2	ZIMMERMAN, DEIRDRE J
102 LONG ACRE COURT	791	178.02	166			R2	105	2	WELLER, ELLEN R
104 LONG ACRE COURT	792	178.02	167			R2	105	2	CHISOM, JOSEPHINE L
106 LONG ACRE COURT	792	178.02	168			R2	105	2	GIRON, SANDRA

Property Location	Page No.	Block No.	Lot No.	Lot Qualifier	Account No.	Zone	Tax Map	Property Class	Name of Owner
108 LONG ACRE COURT	792	178.02	169			R2	105	2	STANCZUK, ANDY
110 LONG ACRE COURT	792	178.02	170			R2	105	2	SOCHACKI, KEVIN K & HELEN A
112 LONG ACRE COURT	792	178.02	171			R2	105	2	WEST, CAITLIN M
114 LONG ACRE COURT	792	178.02	172			R2	105	2	JONES, DARRICK C & RACHEL C
116 LONG ACRE COURT	792	178.02	173			R2	105	2	VARGAS, KEVIN & PEREZ, SANDRA
118 LONG ACRE COURT	792	178.02	174			R2	105	2	CHEVRETTE, MICHAEL
120 LONG ACRE COURT	792	178.02	175			R2	105	2	CORREA, KEVIN ALEJANDRO MUNOZ
122 LONG ACRE COURT	792	178.02	176			R2	105	2	SELLYEI, DAVID & MELANIE
124 LONG ACRE COURT	792	178.02	177			R2	105	2	GIRGUS, DIANE
126 LONG ACRE COURT	792	178.02	178			R2	105	2	NANGEL, SHERRY A
128 LONG ACRE COURT	792	178.02	179			R2	105	2	YANG,H & ZHANG,Y C/O ABOM PROPERTY
130 LONG ACRE COURT	792	178.02	180			R2	105	2	GANZ, MARIE E
132 LONG ACRE COURT	793	178.02	181			R2	105	2	AIELLO, ANTHONY & ALEXANDRA
2 LONGFIELD DRIVE	230	149.08	1			R	39	2	MACDONALD, DANIEL & NANCY
3 LONGFIELD DRIVE	214	149.01	2			R	40	2	ROTHBLATT, MICHAEL D & MARGARET M
4 LONGFIELD DRIVE	230	149.08	2			R	39	2	D'AGOSTINO, SALVATORE
5 LONGFIELD DRIVE	214	149.01	3			R	40	2	INADA, SUSAN A & VELAZQUEZ, DURANE
6 LONGFIELD DRIVE	230	149.08	3			R	39	2	PEDERSEN, RAYMOND M & THERESA A
7 LONGFIELD DRIVE	214	149.01	4			R	40	2	CHEN, JIAN & HO, WAIKAR L
9 LONGFIELD DRIVE	214	149.01	5			R	40	2	SZPUNAR, PAWEL A & JUSTYNA
11 LONGFIELD DRIVE	214	149.01	6			R	40	2	UMALI, RAYMUNDO G & EVANGELINE M
13 LONGFIELD DRIVE	214	149.01	7			R	40	2	WITEK, DAVID & LINDA
15 LONGFIELD DRIVE	214	149.01	8			R	40	2	KLOCK, DANIEL W & COURTNEY J
16 LONGFIELD DRIVE	230	149.07	20			R	39	2	JAIN, ANKIT RATAN & ITISHA
17 LONGFIELD DRIVE	214	149.01	9			R	40	2	BERJU, RONALD & CHRISTINE K
18 LONGFIELD DRIVE	229	149.07	19			R	39	2	VELEZ, BLAS A & MARINA C
19 LONGFIELD DRIVE	214	149.01	10			R	40	2	MCDERMID, JAMES & DAWN M
20 LONGFIELD DRIVE	229	149.07	18			R	39	2	BOATENG, ANDREWS
21 LONGFIELD DRIVE	214	149.01	11			R	40	2	SERGI, MICHAEL
22 LONGFIELD DRIVE	229	149.07	17			R	39	2	WRIGHT, KEVIN & ERICA
23 LONGFIELD DRIVE	214	149.01	12			R	40	2	METZGER, DAVID
24 LONGFIELD DRIVE	229	149.07	16			R	39	2	KOEN, PETER A & SHIELA A
25 LONGFIELD DRIVE	214	149.01	13			R	40	2	MONTOYA, MARTIN A & DORINE
26 LONGFIELD DRIVE	229	149.07	15			R	39	2	WANG, XINYU & LIN, LIN
27 LONGFIELD DRIVE	226	149.06	18			R	41	2	VENNEMEYER, S & J CHIN-VENNEMEYER
28 LONGFIELD DRIVE	229	149.07	14			R	39	2	GOSWAMI, SANKALPA
29 LONGFIELD DRIVE	226	149.06	17			R	41	2	CLINE, JASON & KRISTAN
30 LONGFIELD DRIVE	229	149.07	13			R	39	2	SANTILLAN, PETER & CECILIA
31 LONGFIELD DRIVE	226	149.06	16			R	41	2	SOLANKI, UMESH & DIPIKA
32 LONGFIELD DRIVE	229	149.07	12			R	39	2	FITZGERALD, MICHAEL & NANCY L
33 LONGFIELD DRIVE	226	149.06	15			R	41	2	GRAYSON, DANIEL J & SARA M
35 LONGFIELD DRIVE	226	149.06	14			R	41	2	SCHNALL, STUART M & WENDY S
36 LONGFIELD DRIVE	233	149.08	42			R	39	2	GEYER, DAVID J & DENISE
37 LONGFIELD DRIVE	226	149.06	13			R	41	2	TEBBI, FARNAZ & TEBBI, F & TEBBI, M
38 LONGFIELD DRIVE	233	149.08	43			R	39	2	ROTZ, CECILIA A
39 LONGFIELD DRIVE	226	149.06	12			R	41	2	QUILANTANG, JOEL & GERONIMA
40 LONGFIELD DRIVE	233	149.08	44			R	39	2	FIDZIUKIEWICZ, KRZYSZTOF & ALINA A
41 LONGFIELD DRIVE	226	149.06	11			R	41	2	MENDEZ, LUIS A & KARASIEWICZ, K E
42 LONGFIELD DRIVE	233	149.08	45			R	39	2	WEHNER, STEVEN & STEFANIE
43 LONGFIELD DRIVE	225	149.06	10			R	41	2	LEE, RAYMOND & SUSAN
44 LONGFIELD DRIVE	233	149.08	46			R	39	2	NANDURKAR, SANDIP BABARAO & ROHINI
45 LONGFIELD DRIVE	225	149.06	9			R	41	2	LEBOEUF, ALAN & DAWN
46 LONGFIELD DRIVE	233	149.08	47			R	39	2	ARMSTRONG, STEVEN F & ELEANOR L
47 LONGFIELD DRIVE	225	149.06	8			R	41	2	GUNASEKARA, DENNIS & CHEANNA
48 LONGFIELD DRIVE	233	149.08	48			R	39	2	SHANKER, SHASHI
49 LONGFIELD DRIVE	225	149.06	7			R	41	2	RAMACHANDRAN, PRABHU
50 LONGFIELD DRIVE	233	149.08	49			R	39	2	DEAN, LEON & THERESA
51 LONGFIELD DRIVE	225	149.06	6			R	41	2	BHUYAN, PRASANTA K & PRADHAN, S
52 LONGFIELD DRIVE	233	149.08	50			R	39	2	ALAS-GUERRA, LIGIA & LUIS D
53 LONGFIELD DRIVE	225	149.06	5			R	41	2	DETORE, JOSEPH C & NANCY
54 LONGFIELD DRIVE	233	149.08	51			R	39	2	CAREY, GEOFFREY & BERMAN, NANCY
55 LONGFIELD DRIVE	225	149.06	4			R	41	2	VELOCCI, ANTHONY L & KATHLEEN P
56 LONGFIELD DRIVE	233	149.08	52			R	39	2	WRONSKI-BALAS, BETH
57 LONGFIELD DRIVE	225	149.06	3			R	41	2	BOGDANOWICZ, MICHAL & SYLWIA
58 LONGFIELD DRIVE	233	149.08	53			R	39	2	NELSON, BHAVAL B & ANTHONY K
59 LONGFIELD DRIVE	225	149.06	2			R	41	2	TOBIA, RICHARD & DEBORAH
61 LONGFIELD DRIVE	225	149.06	1			R	41	2	LINDSLEY-MATTHEWS,F A & MATTHEWS,DJ

Property Location	Page No.	Block No.	Lot No.	Lot Qualifier	Account No.	Zone	Tax Map	Property Class	Name of Owner
62 LONGFIELD DRIVE	238	149.10	16			R	41	2	PARIKH, DISHABAHEN & SHAH, NEEYAV
63 LONGFIELD DRIVE	228	149.06	48			R	41	2	OSTASZEWSKI, LAURENCE P & NANCY A
64 LONGFIELD DRIVE	238	149.10	15			R	41	2	CAVANAUGH, CHARLENE S
65 LONGFIELD DRIVE	228	149.06	47			R	41	2	KSIEZOPOLSKI, MARK W & ADELIA M
66 LONGFIELD DRIVE	238	149.10	14			R	41	2	PANDIT, ARVIND & YUHUAN
67 LONGFIELD DRIVE	228	149.06	46			R	41	2	PROSKE, JAMES J & PATRICIA
68 LONGFIELD DRIVE	238	149.10	13			R	41	2	SUNDARAM, B N & DEEPIKA S
70 LONGFIELD DRIVE	238	149.10	12			R	41	2	STEINHAUSER, BRANDT & MANDI
73 LONGFIELD DRIVE	221	149.03	60			R	41	2	SAVASTANO, EDWARD & DEBORAH A
75 LONGFIELD DRIVE	221	149.03	61			R	41	2	MAKOWICZ, MITCHELL J.JR. & JACQUELI
77 LONGFIELD DRIVE	221	149.03	62			R	41	2	VERMA, TUSHAR & PRIYANKA
LONG HILL ROAD	633	167	10.02	Q0524		AG	167	3B	INNELLA, GERALD JR & KATHLEEN M
LONG HILL ROAD	636	168	3.08	Q0543		AG	168	3B	WATTS, LEON, JR.,
LONG HILL ROAD	636	168	4	Q0546		AG	168	3B	EBERHARDT, BARBARA
LONG HILL ROAD	645	169	50			MZ	170	1	GREENLITE HOMES, LLC
LONG HILL ROAD	646	169	57.01			MZ	170	1	RAYNER, PHILIP & ZSUZSANNA
LONG HILL ROAD	648	171	5.02			MZ	172	1	DI PAOLO, RALPH & ALBA
LONG HILL ROAD	650	171	11.05	Q0531		MZ	172	3B	OLIVER, BRUCE M
LONG HILL ROAD	653	171	46			MZ	171	1	BORRELL,FC C/O BORRELL & RISO LLP
LONG HILL ROAD	653	171	47			MZ	171	1	TEXAS EASTERN TRANSMISSION CORP
LONG HILL ROAD	658	171	97			MZ	171	1	VAN PATTON, LOUISE
LONG HILL ROAD	679	174	149.01	X		MZ	176	15C	COUNTY OF SOMERSET
LONG HILL ROAD	683	174	201.01			MZ	175	15C	COUNTY OF SOMERSET
LONG HILL ROAD	683	174	204			MZ	175	1	ABERGER, KATE
LONG HILL ROAD	683	174	205			MZ	175	1	CANGELLO, V EST C/O WILSON, E
LONG HILL ROAD	683	174	206			MZ	175	15C	TOWNSHIP OF HILLSBOROUGH
LONG HILL ROAD	683	174	207			MZ	175	15C	COUNTY OF SOMERSET
LONG HILL ROAD	683	174	208			MZ	175	1	FERNWOOD FUNDING, LLC
200 LONG HILL ROAD	632	167	6.02			AG	167	2	FINNO, SHARYN E TRUSTEE
204 LONG HILL ROAD	632	167	6.01			AG	167	2	CLERICO, ROBERT J & CAROL J
207 LONG HILL ROAD	636	168	3.05			AG	168	2	LAMAR, ELMER & PENN, CARLA
208 LONG HILL ROAD	632	167	6			AG	167	3A	BECK, KAYLIN & DUBOVICK, J.
208 LONG HILL ROAD	632	167	6	Q0070		AG	167	3B	BECK, KAYLIN & DUBOVICK, J
209 LONG HILL ROAD	636	168	3.06			AG	168	2	CASTELLANO, SHEILA
211 LONG HILL ROAD	636	168	3.07			AG	168	15F	CASTELLANO, CARMINE
212 LONG HILL ROAD	632	167	7			AG	167	3A	STEIN, EILEEN M
212 LONG HILL ROAD	633	167	7	Q0108		AG	167	3B	STEIN, EILEEN M
213 LONG HILL ROAD	636	168	3.04			AG	168	2	WATTS, ANNETTE T
215 LONG HILL ROAD	636	168	3.09			AG	168	3A	WATTS, LEON JR. & WATTS, LORRI
215 LONG HILL ROAD	636	168	3.09	Q0543		AG	168	3B	WATTS, LEON JR. & WATTS, LORRI
217 LONG HILL ROAD	636	168	4.02			AG	168	2	SOPKO, WILLIAM & VINCENZA ADRIANA
220 LONG HILL ROAD	633	167	10			AG	167	3A	INNELLA, GERALD JR & KATHLEEN M
220 LONG HILL ROAD	633	167	10	Q0524		AG	167	3B	INNELLA, GERALD JR & KATHLEEN M
221 LONG HILL ROAD	636	168	4.01			AG	168	3A	EBERHARDT, BARBARA
221 LONG HILL ROAD	636	168	4.01	Q0546		AG	168	3B	EBERHARDT, BARBARA
222 LONG HILL ROAD	633	167	11			AG	167	2	SKIBNIEWSKA, JADWIGA
223 LONG HILL ROAD	638	168	12.04			AG	168	2	BOJCZAK, DAVID & DANIELLE
224 LONG HILL ROAD	633	167	12			AG	167	2	LOVETT, ANNE T REVOCABLE TRUST
225 LONG HILL ROAD	638	168	12			AG	168	3A	MORGAN, ANDREW SCOTT & ALISON FLAMM
225 LONG HILL ROAD	638	168	12	Q0079		AG	168	3B	MORGAN, ANDREW SCOTT & ALISON FLAMM
228 LONG HILL ROAD	633	167	12.01			AG	167	2	TRICARICO, GEOFFREY R & VIVIAN
230 LONG HILL ROAD	633	167	12.02			AG	167	2	TOROK, JOHN & ENID
231 LONG HILL ROAD	639	168	13			AG	168	2	JURCZAK, LORI ANN P
232 LONG HILL ROAD	633	167	12.03			AG	167	3A	DIGIOVANNI, JOHN & DIGIOVANNI, P
232 LONG HILL ROAD	633	167	12.03	Q0514		AG	167	3B	DIGIOVANNI, JOHN & DIGIOVANNI, P
236 LONG HILL ROAD	635	167	15.09			AG	167	2	GROSSO, RICHARD M & NANCY
240 LONG HILL ROAD	635	167	15.10			AG	167	2	THOMPSON, PHILIP J & JESSICA R
246 LONG HILL ROAD	647	171	4.01			MZ	172	2	HEERY, JAMES & KELLY
248 LONG HILL ROAD	648	171	5			MZ	172	2	BRUNO, MARIA M
250 LONG HILL ROAD	648	171	5.08			MZ	172	2	HELFIN, JOSEPH & ANN L
252 LONG HILL ROAD	648	171	5.07			MZ	172	2	GRAF, RICHARD J & NICHOLETTA M
253 LONG HILL ROAD	663	173	10.01			MZ	173	2	BROKAW, MATTHEW & HAUCK, NICOLE M
254 LONG HILL ROAD	648	171	5.04			MZ	172	2	TAGLIARENI, ANTHONY & M
255 LONG HILL ROAD	663	173	10.02			MZ	173	2	GRANT, RYAN B & JESSICA
256 LONG HILL ROAD	648	171	5.03			MZ	172	2	FARAH, ALEXANDER & CHAPKOWSKI, J
257 LONG HILL ROAD	663	173	11			MZ	173	2	BENTO, TIAGO & MARTEN
258 LONG HILL ROAD	648	171	5.06			MZ	172	2	KATMANN, CAROLINE

Property Location	Page No.	Block No.	Lot No.	Lot Qualifier	Account No.	Zone	Tax Map	Property Class	Name of Owner
259 LONG HILL ROAD	663	173	12			MZ	173	2	DE MARCO, JOSEPH V & CAROL T
260 LONG HILL ROAD	648	171	5.01			MZ	172	2	VILLANO, CAREN M
261 LONG HILL ROAD	663	173	13			MZ	173	2	ANDE, GEORGE & BARBARA M
268 LONG HILL ROAD	648	171	5.09			MZ	172	2	STAFFORD, D E & A TRUSTEES
272 LONG HILL ROAD	648	171	5.05			MZ	172	2	MALEY, RENATE
276 LONG HILL ROAD	649	171	7			MZ	172	2	SMITH, JASON
281 LONG HILL ROAD	663	173	14			MZ	173	3A	LONGHILL HOLDINGS LLC
281 LONG HILL ROAD	663	173	14	Q0066		MZ	173	3B	LONGHILL HOLDINGS LLC
282 LONG HILL ROAD	649	171	7.01			MZ	172	2	FOXX CREEK ANNEX, LLC
286 LONG HILL ROAD	649	171	7.02			MZ	172	2	URM, MATTHEW & ROBBI RUGEN-
290 LONG HILL ROAD	649	171	8.01			MZ	172	2	NEWTON, BERNARD E & MARION S
294 LONG HILL ROAD	649	171	8.03			MZ	172	2	DEANDREA, DOUGLAS M
296 LONG HILL ROAD	649	171	8.04			MZ	172	2	MATHEWSON, WALTER JR & NANCY
298 LONG HILL ROAD	649	171	8			MZ	172	2	FLAMM, J & ASLETT, M E
300 LONG HILL ROAD	649	171	9			MZ	172	2	KAZIMIERCZYK, JOSEPH
301 LONG HILL ROAD	663	173	14.01			MZ	173	2	HURILLA, VINCENT E & CHERYL A
302 LONG HILL ROAD	649	171	10			MZ	172	2	YASHINSKI, PETER & CAROLINE
303 LONG HILL ROAD	664	173	14.02			MZ	173	3A	BAILEY, MARVIN W JR & MARYANN F-
303 LONG HILL ROAD	664	173	14.02	Q0503		MZ	173	3B	BAILEY, MARVIN W JR & MARYANN F-
304 LONG HILL ROAD	650	171	11.02			MZ	172	2	RESTA, FRANK V & DONNA
306 LONG HILL ROAD	650	171	11.03			MZ	172	2	KARGOL, JOHN J & VANN AUSDLE, H
307 LONG HILL ROAD	668	173	63.01			MZ	173	3A	CUNKELMAN, BRIAN L. & JENNIFER L.
307 LONG HILL ROAD	668	173	63.01	Q0511		MZ	173	3B	CUNKELMAN, BRIAN L. & JENNIFER L.
308 LONG HILL ROAD	650	171	11.04			MZ	172	2	BALES, STEVEN
313 LONG HILL ROAD	668	173	64.01			MZ	173	2	SIKORYAK, STEVEN & SUSAN
314 LONG HILL ROAD	649	171	11.01			MZ	172	3A	OLIVER, BRUCE M
314 LONG HILL ROAD	649	171	11.01	Q0531		MZ	172	3B	OLIVER, BRUCE M
315 LONG HILL ROAD	668	173	64			MZ	173	2	MCCRAY, JOHN & LISA
318 LONG HILL ROAD	649	171	11			MZ	172	2	JANISCH, GLEN E & JANICE M
320 LONG HILL ROAD	650	171	12			MZ	172	2	STRANDBERG, WILLIAM L & CHRISTINE
322 LONG HILL ROAD	651	171	15			MZ	172	2	MANGARELLI, EDWARD & ROBYN
324 LONG HILL ROAD	651	171	16			MZ	172	2	BRADY, JAMES
325 LONG HILL ROAD	679	174	148.01			MZ	176	2	6EDERICO, MARIA T
326 LONG HILL ROAD	651	171	17			MZ	172	2	RYAN, MARGARET A. & JAMES J.
332 LONG HILL ROAD	651	171	18.01			MZ	172	2	LUTZKY, SCOTT F & GINA M
336 LONG HILL ROAD	651	171	21			MZ	172	2	ACCATATTA, JOAN H
338 LONG HILL ROAD	651	171	22			MZ	172	2	SHIMKO, JOHN & CARTER, ANNE
340 LONG HILL ROAD	652	171	23			MZ	172	2	MILLARD, THEODORE T & AUSTIN, MARY LOU
341 LONG HILL ROAD	679	174	149.01			MZ	176	2	COUNTY OF SOMERSET
342 LONG HILL ROAD	652	171	24			MZ	172	2	NELSON, DARRIN & MARGARET
344 LONG HILL ROAD	652	171	25			MZ	172	2	GLEASON, FRANCIS T JR & SHARON E
346 LONG HILL ROAD	652	171	27			MZ	172	2	PAPAROZZI, MEAGHAN
348 LONG HILL ROAD	652	171	26			MZ	172	2	GAGLIARDI, BARBARA
353 LONG HILL ROAD	679	174	150			MZ	176	15C	COUNTY OF SOMERSET
354 LONG HILL ROAD	652	171	28			MZ	172	2	HEGARTY, LAWRENCE A & GUAY, VIVIANE
361 LONG HILL ROAD	679	174	151			MZ	175	2	JORDAN, JAMES J & JORDAN, DIANE
380 LONG HILL ROAD	653	171	50.01			MZ	171	4A	O'DONNELL, MICHAEL & DIANE
394 LONG HILL ROAD	653	171	52.01			MZ	171	2	WALKO, THOMAS & LINDA J
401 LONG HILL ROAD	679	174	155			Q	175	4B	CONSTRUCTURAL DYNAMICS, INC
401 LONG HILL ROAD	680	174	155	Q0509		Q	175	3B	CONSTRUCTURAL DYNAMICS, INC
403 LONG HILL ROAD	679	174	152			MZ	175	2	GIBRALTAR ROCK, INC
404 LONG HILL ROAD	654	171	53.01			MZ	171	2	BAVUSO, DONALD F
405 LONG HILL ROAD	679	174	153			MZ	175	2	MISIAK, KENNETH H & SIMPSON, S
406 LONG HILL ROAD	654	171	55.01			MZ	171	2	PERITZ, VICTORIA
407 LONG HILL ROAD	683	174	211			MZ	175	2	GIBRALTAR ROCK, INC
410 LONG HILL ROAD	656	171	74			MZ	171	2	FINNE, JAMES S & MARIANNE L MCG
411 LONG HILL ROAD	683	174	210			MZ	175	2	REZNIK, JAMES A & JO ANN
415 LONG HILL ROAD	683	174	209			MZ	175	2	NEELY, TINA NICOLE JEFFREY DAVID
418 LONG HILL ROAD	656	171	75.01	CELL		MZ	171	4A	SBA STRUCTURES, INC TX DPT NJ20020-A
424 LONG HILL ROAD	656	171	73.01			MZ	171	2	MARKOWITZ, MARY-ROSE
436 LONG HILL ROAD	656	171	79			MZ	171	2	DIBATTISTA, RICHARD & ABERGER, KATE
439 LONG HILL ROAD	683	174	203			MZ	175	2	KEHOE, JOHN J & ELEANOR M
440 LONG HILL ROAD	656	171	80			MZ	171	2	SATNOWSKI, JAMES W JR
443 LONG HILL ROAD	683	174	203.01			MZ	175	2	SANKARAN, VIJAY & SIVARAM, NITHYA
446 LONG HILL ROAD	656	171	78			MZ	171	2	VOLOSOV, TZVI & ROCHELLE
450 LONG HILL ROAD	657	171	87			MZ	171	15C	COUNTY OF SOMERSET
451 LONG HILL ROAD	683	174	202			MZ	175	15C	SOMERSET COUNTY

Property Location	Page No.	Block No.	Lot No.	Lot Qualifier	Account No.	Zone	Tax Map	Property Class	Name of Owner
462 LONG HILL ROAD	657	171	88.01			MZ	171	2	LIEDL, EUGENE T & DONNA L
468 LONG HILL ROAD	658	171	96			MZ	171	2	SINGER, WILLIAM S & LUNA, RAOUL D
471 LONG HILL ROAD	682	174	201			MZ	175	15C	COUNTY OF SOMERSET
472 LONG HILL ROAD	658	171	98			MZ	171	2	VAN PATTON, LOUISE M
474 LONG HILL ROAD	645	169	46			MZ	170	2	MITTERKO, STEPHANIE M.
476 LONG HILL ROAD	645	169	47			MZ	170	2	NIPER, ROBERT L & S A
478 LONG HILL ROAD	645	169	48			MZ	170	15D	FIRST MT ZION METHODIST CHURCH
480 LONG HILL ROAD	645	169	49			MZ	170	2	ALTON, B C & CASE, J J III
482 LONG HILL ROAD	645	169	51			MZ	170	2	GREENLITE HOMES, LLC
484 LONG HILL ROAD	645	169	52			MZ	170	2	WEINGART, JOSEPH C JR & CHRISTINE M
486 LONG HILL ROAD	645	169	53			MZ	170	2	PERKINS, TERRY C
488 LONG HILL ROAD	645	169	54			MZ	170	2	LIEDL, ROBERT
495 LONG HILL ROAD	647	170	2.01			MZ	170	2	NOWAK, MIMI V
497 LONG HILL ROAD	647	170	2.02			MZ	170	2	BIDDULPH, DONNA M & MUCK, PHILLIP
506 LONG HILL ROAD	645	169	55.02			MZ	170	3A	BALOGH, ZOLTAN A & MARGARET, TRUSTE
506 LONG HILL ROAD	646	169	55.02	Q0504		MZ	170	3B	BALOGH, ZOLTAN A & MARGARET
508 LONG HILL ROAD	645	169	55.01			MZ	170	3A	BALOGH, ZOLTAN & BALOGH, M TRUSTEES
508 LONG HILL ROAD	645	169	55.01	Q0504		MZ	170	3B	BALOGH, ZOLTAN & BALOGH, M TRUSTEES
510 LONG HILL ROAD	646	169	56			MZ	170	3A	CAROLINA CAPITAL FUNDING INC
510 LONG HILL ROAD	646	169	56	Q0508		MZ	170	3B	CAROLINA CAPITAL FUNDING INC
512 LONG HILL ROAD	646	169	57.02			MZ	170	2	BETZ, PETER F & CYNTHIA S
516 LONG HILL ROAD	646	169	57			MZ	170	2	MAMONE, JOSEPH & REBECCA
LONG HILL RD - EXEMPT	653	171	51.01			MZ	171	15C	COUNTY OF SOMERSET
LONG HILL RD - EXEMPT	657	171	90			MZ	171	15C	COUNTY OF SOMERSET
LONG HILL RD - EXEMPT	668	173	65			MZ	173	15C	TOWNSHIP OF HILLSBOROUGH
E LONGHILL RD - EXEMPT	667	173	55.01			MZ	173	15C	COUNTY OF SOMERSET
E LONG HILL RD - EXEMPT	667	173	55.03			MZ	173	15C	COUNTY OF SOMERSET
LONG HILL RD - OPEN SPACE	657	171	91			MZ	171	15C	COUNTY OF SOMERSET
LONG HILL RD - OPEN SPACE	657	171	92			MZ	171	15C	COUNTY OF SOMERSET
LONG HILL RD - OPEN SPACE	658	171	94			MZ	171	15C	COUNTY OF SOMERSET
LONG HILL RD-EXEMPT	657	171	89			MZ	171	15C	COUNTY OF SOMERSET
490 LONG HILL RD-EXEMPT	644	169	38			MZ	170	15C	COUNTY OF SOMERSET
430 LONG HILL RD-OPEN SPA	656	171	77			MZ	171	15C	COUNTY OF SOMERSET
LONG HILL RD-OPEN SPACE	633	167	10.01			AG	167	15C	TOWNSHIP OF HILLSBOROUGH
LONG HILL RD-OPEN SPACE	633	167	12.04			AG	167	15C	TOWNSHIP OF HILLSBOROUGH
LONG HILL RD-OPEN SPACE	646	169	55.03			MZ	170	15C	COUNTY OF SOMERSET
LONG HILL RD-OPEN SPACE	650	171	12.01			MZ	172	15C	COUNTY OF SOMERSET
LONG HILL RD-OPEN SPACE	651	171	20			MZ	172	15C	COUNTY OF SOMERSET
LONG HILL RD-OPEN SPACE	652	171	29			MZ	172	15C	COUNTY OF SOMERSET
LONG HILL RD-OPEN SPACE	653	171	52			MZ	171	15C	COUNTY OF SOMERSET
LONG HILL RD-OPEN SPACE	656	171	73.02			MZ	171	15C	COUNTY OF SOMERSET
LONG HILL RD-OPEN SPACE	656	171	73.03			MZ	171	15C	COUNTY OF SOMERSET
LONG HILL RD-OPEN SPACE	656	171	73.04			MZ	171	15C	COUNTY OF SOMERSET
LONG HILL RD-OPEN SPACE	656	171	81			MZ	171	15C	COUNTY OF SOMERSET
LONG HILL RD-OPEN SPACE	657	171	82			MZ	171	15C	COUNTY OF SOMERSET
LONG HILL RD-OPEN SPACE	657	171	83			MZ	171	15C	COUNTY OF SOMERSET
LONG HILL RD-OPEN SPACE	657	171	84			MZ	171	15C	COUNTY OF SOMERSET
LONG HILL RD-OPEN SPACE	657	171	85			MZ	171	15C	COUNTY OF SOMERSET
LONG HILL RD-OPEN SPACE	657	171	86			MZ	171	15C	COUNTY OF SOMERSET
LONG HILL RD-OPEN SPACE	657	171	88.02			MZ	171	15C	COUNTY OF SOMERSET
LONG HILL ROAD-FORECLOSED	653	171	45			MZ	171	15C	TOWNSHIP OF HILLSBOROUGH
2 LORIE PLACE	276	150.12	49			R1	43	2	RAMAN, SHEKAR & RUBINA
3 LORIE PLACE	277	150.12	66			R1	43	2	KONCZYK, RICHARD W & NANCY L COHEN
4 LORIE PLACE	276	150.12	50			R1	43	2	CHEEMA, MANJIT & CHAHAL, BALJINDER
5 LORIE PLACE	277	150.12	65			R1	43	2	AROSE, ROBERT R & DEBOLINA
6 LORIE PLACE	276	150.12	51			R1	43	2	CRONIN, THOMAS
7 LORIE PLACE	277	150.12	64			R1	43	2	CROCKETT, SHAWN H & MICHELLE P
8 LORIE PLACE	276	150.12	52			R1	43	2	BEN-ASHER, STEPHEN
9 LORIE PLACE	277	150.12	63			R1	43	2	GOON, ALAN C & WU, HSIN-LAN
10 LORIE PLACE	276	150.12	53			R1	43	2	LEVIN, GAD & GILA
11 LORIE PLACE	277	150.12	62			R1	43	2	HOLLER, KEITH & MICHELE
12 LORIE PLACE	276	150.12	54			R1	43	2	BENTON, TONY D & CHRISTINE F
13 LORIE PLACE	277	150.12	61			R1	43	2	JONES, MICHAEL D & DELPHINE M TRS
14 LORIE PLACE	276	150.12	55			R1	43	2	HANNA, RACHELLE
15 LORIE PLACE	276	150.12	60			R1	43	2	MILIANO, JOSEPH & JEANENE M
16 LORIE PLACE	276	150.12	56			R1	43	2	SHIMOMURA, GLENN N & AMANDA
17 LORIE PLACE	276	150.12	59			R1	43	2	BUSH, NICHOLAS C & LUCIA

Property Location	Page No.	Block No.	Lot No.	Lot Qualifier	Account No.	Zone	Tax Map	Property Class	Name of Owner
18 LORIE PLACE	276	150.12	57			R1	43	2	HAYES, KEVIN & LINDA S
19 LORIE PLACE	276	150.12	58			R1	43	2	VOHDIN, WILLIAM JR & RUEGGER, SHANNON
2 LOTT ROAD	159	141.09	1			ARPD	73	1	GATEWAY ASSOCS OF HILLSBOROUGH LLC
4 LOTT ROAD	159	141.09	2			ARPD	73	1	GATEWAY ASSOCS OF HILLSBOROUGH LLC
1 LOWE AVENUE	481	163.02	19.34			PD	87	2	WERNER, MARTIN & KATHLEEN P
2 LOWE AVENUE	478	163.02	19.03			PD	87	2	NEWTON, JOHN R & JULIANNE
3 LOWE AVENUE	480	163.02	19.33			PD	87	2	PATEL, HARDIK & NILAM R
4 LOWE AVENUE	478	163.02	19.04			PD	87	2	BEDNAR, WENDY A
5 LOWE AVENUE	480	163.02	19.32			PD	87	2	FLORIO, RICHARD & JOANN
6 LOWE AVENUE	478	163.02	19.05			PD	87	2	MILLER, STEVEN & JO ANN
7 LOWE AVENUE	480	163.02	19.31			PD	87	2	BAGLEY, JAMES & JANET
8 LOWE AVENUE	479	163.02	19.06			PD	87	2	LEAVITT, BETTIE
9 LOWE AVENUE	480	163.02	19.30			PD	87	2	LEARY, KEVIN M & KAREN H
10 LOWE AVENUE	479	163.02	19.07			PD	87	2	CANTALUPO, TONI
1 LUCAS DRIVE	1033	205.19	1			RA	139	2	PIDAPARTHY, RAVI & MADHAVI
2 LUCAS DRIVE	1024	205.15	80			RA	139	2	AMIN, RUCHIR & SHILPA P
3 LUCAS DRIVE	1033	205.19	2			RA	138	2	YALAMANCHILI, RAVI K & KARUNA S
4 LUCAS DRIVE	1024	205.15	81			RA	138	2	VUJJINI, SURESH R & AVIRINENI, JYOTH
5 LUCAS DRIVE	1034	205.19	3			RA	138	2	KUMAR, SHOBHIT & KHARE, ANSHULA
6 LUCAS DRIVE	1024	205.15	82			RA	138	2	SO, VINCENT M & ANITA
7 LUCAS DRIVE	1034	205.19	4			RA	138	2	PATHURI, VASANTH K & YELURI, DURGA
8 LUCAS DRIVE	1024	205.15	83			RA	138	2	LAKKAMRAJU, NATARAJU & SAI P
9 LUCAS DRIVE	1034	205.19	5			RA	138	2	GANESAN, RAVI & PADMASREE
10 LUCAS DRIVE	1024	205.15	84			RA	138	2	MORRA, JOHN F & ANDREA S
11 LUCAS DRIVE	1034	205.19	6			RA	138	2	SHAH, MEHUL D & ALPA
12 LUCAS DRIVE	1024	205.15	85			RA	138	2	MAJIDUDDIN, IMRAN & AWAN, NOUREEN
13 LUCAS DRIVE	1034	205.19	7			RA	138	2	SANDHAR, NAVNEET S & DIMPLE
14 LUCAS DRIVE	1024	205.15	86			RA	138	2	KITTUR, SUDHIR S & RASHMI C
15 LUCAS DRIVE	1034	205.19	8			RA	138	2	PATEL, UMANG R & SONAL
16 LUCAS DRIVE	1024	205.15	87			RA	138	2	GOLDMAN, DAVID A & KATHERINE A
17 LUCAS DRIVE	1034	205.19	9			RA	138	2	MEHTA, MAULIK & RASHMIKA
18 LUCAS DRIVE	1025	205.15	88			RA	138	2	PITT, STEPHEN W & AURALEE P
19 LUCAS DRIVE	1034	205.19	10			RA	138	2	PAMPANA, VIJAY S & VEERABATHI
20 LUCAS DRIVE	1025	205.15	89			RA	138	2	JOGANNAGARI, NARAYANASWAMY & KALYAN
21 LUCAS DRIVE	1034	205.19	11			RA	138	2	KADAKIA, GAURANG & DHARNA G
22 LUCAS DRIVE	1025	205.15	90			RA	138	2	RAO, VISHNU & DISALE
23 LUCAS DRIVE	1034	205.19	12			RA	138	2	MARIMUTHAN, VELUSAMY & ANITHA
24 LUCAS DRIVE	1025	205.15	91			RA	138	2	KOTHAVALE, MANDAR & ANUJA M
25 LUCAS DRIVE	1034	205.19	13			RA	138	2	MEHTA, JALADHI M & RUCHTA
26 LUCAS DRIVE	1025	205.15	92			RA	138	2	SANDHU, JATINDER S & KAMAL
27 LUCAS DRIVE	1034	205.19	14			RA	138	2	JUNEJA, RAVI R & PURI, REEMA A
29 LUCAS DRIVE	1034	205.19	15			RA	138	2	LI, YANG & QIU, ZHIYING
30 LUCAS DRIVE	1025	205.15	94			RA	138	2	AMARINENI, N & SIRIKONDA, M
32 LUCAS DRIVE	1025	205.15	95			RA	138	2	PATEL, ARPIT N & MEGHA A
33 LUCAS DRIVE	1062	205.35	9			RA	138	2	KUMAR, DEEPAK & DOLLY
34 LUCAS DRIVE	1025	205.15	96			RA	138	2	SAGAN, JOHN P & STEPHANIE V
36 LUCAS DRIVE	1025	205.15	97			RA	138	2	KOTTAPALLY, KESHAVA R & SRUTHI R A
28 LUCAS DR -OPEN SPACE	1025	205.15	93			RA	138	15C	TOWNSHIP OF HILLSBOROUGH
1 LUDLOW COURT	1059	205.32	5			RA	135	2	UCCARDI, ROBERT A & ALISHA R
3 LUDLOW COURT	1059	205.32	6			RA	135	2	GANGULY, RAHUL & DOEL
4 LUDLOW COURT	1060	205.32	14			RA	135	2	NAIDU, PANDURI S & LAXMI DEVI P
5 LUDLOW COURT	1059	205.32	7			RA	135	2	COMPPELL, CHRISTOPHER J & ELLEN A
6 LUDLOW COURT	1060	205.32	13			RA	135	2	BATTAGLIESE, JOSEPH M & CHRISTINE G
8 LUDLOW COURT	1060	205.32	12			RA	135	2	CHU, ADAM H & DAN SHA
9 LUDLOW COURT	1059	205.32	8			RA	135	2	YAN, JING-HE & ZHAN-QING YU
10 LUDLOW COURT	1060	205.32	11			RA	135	2	TALATI, BHARAT & FALGUNI
11 LUDLOW COURT	1059	205.32	9			RA	135	2	CIHON, FRANK & CHERYL A
12 LUDLOW COURT	1060	205.32	10			RA	135	2	SAMANTHAPUDI, SIRISHA & GOPIMANIRAJU
1 LUTES DRIVE	990	205.02	60			RA	138	2	CHADHA, ALOK A. & GEETA
2 LUTES DRIVE	1045	205.25	14			RA	138	2	LI, RUI & WANGSHU
4 LUTES DRIVE	1045	205.25	13			RA	138	2	KHAN, MOHAMMAD AYUB & HUSAIN, S.,
3 LYNDON DRIVE	915	203.10	14			R	151	2	AMARICCI, ANDREA & JULIA
4 LYNDON DRIVE	914	203.09	13			R	151	2	CHU, ANDREW & MIMI
5 LYNDON DRIVE	915	203.10	15			R	151	2	MATHEW, ALEX & PREETHY
6 LYNDON DRIVE	914	203.09	14			R	151	2	CALIGUARI, KEITH A. & JANE S.
7 LYNDON DRIVE	915	203.10	16			R	151	2	HANNOLD, BOYD A & DONNA L
8 LYNDON DRIVE	914	203.09	15			R	151	2	CHU, CHRISTOPHER D & KAREN

Property Location	Page No.	Block No.	Lot No.	Lot Qualifier	Account No.	Zone	Tax Map	Property Class	Name of Owner
2 LYNN COURT	615	163.22	9			CR	85	2	COCUZZA, ANGELO & JOSEPHINE
3 LYNN COURT	616	163.22	21			CR	85	2	ORZEL, GREGORY & NANCY
4 LYNN COURT	615	163.22	10			CR	85	2	WILLIAMS, JANE LIVING TRUST
5 LYNN COURT	616	163.22	20			CR	85	2	SHARP, FRED E & CAROL L B
6 LYNN COURT	615	163.22	11			CR	85	2	REGO, DAVID JR & LINDA
7 LYNN COURT	616	163.22	19			CR	85	2	ANZIVINO, MICHAEL & STIANA, LEEANNE
8 LYNN COURT	615	163.22	12			CR	85	2	MONSORNO, LUKE A & DARAJ
10 LYNN COURT	616	163.22	13			CR	85	2	SCHAPIRO, DAVID L & LORI J
11 LYNN COURT	616	163.22	18			CR	85	2	CHESS, RONALD E & CAROL A
12 LYNN COURT	616	163.22	14			CR	85	2	YI, IK SU TIMOTHY YI & ELIZABETH
13 LYNN COURT	616	163.22	17			CR	85	2	VILLALTA, KENNETH & CIERI, LAUREN
15 LYNN COURT	616	163.22	16			CR	85	2	FARIELLO, MARIA
17 LYNN COURT	616	163.22	15			CR	85	2	ROWLAND, JONATHAN & JULIE
2 MACK DRIVE	1055	205.31	1			RA	135	2	MASTAKAS, JAMES J & CHRISTINE E
4 MACK DRIVE	1055	205.31	2			RA	135	2	RAMASAMY, CHANDRASEKAR & KALAIMANI
6 MACK DRIVE	1055	205.31	3			RA	135	2	RANI, HONIKA & KUMAR, ASHISH
7 MACK DRIVE	1060	205.32	15			RA	135	2	REVANKAR, GIRISH D & PREETI
8 MACK DRIVE	1055	205.31	4			RA	135	2	SINGH, JAY & ANITA
9 MACK DRIVE	1060	205.32	16			RA	135	2	HANDWERGER, JASON
10 MACK DRIVE	1055	205.31	5			RA	135	2	SHAH, DHARMENDRAKUMAR T & DIPTI
11 MACK DRIVE	1060	205.32	17			RA	135	2	PATEL, ASHIT & BHAVI
12 MACK DRIVE	1055	205.31	6			RA	135	2	DE ANGELO, BRIAN & MONICA
15 MACK DRIVE	1060	205.32	19			RA	135	2	MUKTEVI, DURGA R & SRI L
16 MACK DRIVE	1055	205.31	8			RA	135	2	CERENZIO, BRIAN P & CHRISTINE M
17 MACK DRIVE	1060	205.32	20			RA	135	2	GLIBERT, PETER & VAN TITTELBOOM, C
18 MACK DRIVE	1055	205.31	9			RA	135	2	SOLANKI, KIRIT & HIMSUTA K
19 MACK DRIVE	1060	205.32	21			RA	135	2	LABAS, PAUL A & SVETLANA
20 MACK DRIVE	1055	205.31	10			RA	135	2	CORSELLO, MICHAEL F & JENNIFER
22 MACK DRIVE	1056	205.31	11			RA	135	2	GABA, ABDUL B & MEMON, HAMIDA
23 MACK DRIVE	996	205.04	30			RA	134	2	GARCIA, ZEUXIS A & ROSSANA
24 MACK DRIVE	1056	205.31	12			RA	135	2	MINAKAS, EVANGELOS J & LARA J
25 MACK DRIVE	995	205.04	29			RA	134	2	SPITZER, DERRITH
26 MACK DRIVE	1056	205.31	13			RA	135	2	KRENCIK, DIANE
27 MACK DRIVE	1053	205.30	38			RA	134	2	LYONS, KEVIN M & JANICE A COLE
29 MACK DRIVE	1053	205.30	39			RA	134	2	BEHRJE, GARTH FRANCES & JODY LYNN
32 MACK DRIVE	1056	205.31	20			RA	135	2	ALIDINA, MAZHAR & SAADIYA
MACK DRIVE - OPEN SPACE	1055	205.31	7			RA	135	15C	TOWNSHIP OF HILLSBOROUGH
MACK DR - OPEN SPACE	1060	205.32	18			RA	135	15C	TOWNSHIP OF HILLSBOROUGH
MADISON STREET	122	127	2			RA	73	1	ALLY-SCHULTE, BIBI & JAMALUDEEN, S
2233 MADISON STREET	122	127	3			RA	73	2	BLUE, DAVID S ESTATE
2238 MADISON STREET	122	128	1.01			RA	73	2	GIRALDI, ANTHONY JR., & SHUBIAK, R
2239 MADISON STREET	122	127	1			RA	73	2	PUZIO, JACQUELYNE
1 MAGDA LANE	111	65.04	20			R	13	2	JOHNSON, DALE F & MARYJANE
2 MAGDA LANE	109	65.03	9			R	13	2	MANHART, J T & BRENNAN, MARY E
3 MAGDA LANE	111	65.04	19			R	13	2	CAMPBELL, WILLIAM J & MAUREEN
5 MAGDA LANE	111	65.04	18			R	13	2	PEACH, DENNIS E & GERALDINE TRUSTES
6 MAGDA LANE	109	65.03	10			R	13	2	KUHN, EDWARD & JULIE
7 MAGDA LANE	111	65.04	17			R	13	2	ARMSTRONG, SCOTT W & KOEPPEN, C C
9 MAGDA LANE	111	65.04	16			R	13	2	PEACH, JASON
10 MAGDA LANE	109	65.03	1			R	13	2	BLACK, DOUGLAS E & NATALIA VOLKOVA
11 MAGDA LANE	111	65.04	15			R	13	15F	DROZD, RAYMOND E & PATRICIA A
13 MAGDA LANE	111	65.04	14			R	13	2	TUBBY, DOUGLAS P & MICHELE E
14 MAGDA LANE	109	65.03	2			R	13	2	WOLEN, DANIEL & JESSICA
15 MAGDA LANE	110	65.04	13			R	13	2	LAMEY, KEVIN T
17 MAGDA LANE	110	65.04	12			R	13	2	MC MAHON, EDWARD & MARGARET
18 MAGDA LANE	109	65.03	3			R	13	2	WALZER, JAMES H & GLORIA
19 MAGDA LANE	110	65.04	11			R	13	2	ZALESKI, ROSEMARY
21 MAGDA LANE	110	65.04	10			R	13	2	PALATINI, RYAN & TARA
22 MAGDA LANE	109	65.03	4			R	13	2	ABRAHAM, ANIL & ELIZABETH
23 MAGDA LANE	110	65.04	9			R	13	2	ROTH, PETER D & MICHELLE A
25 MAGDA LANE	110	65.04	8			R	13	2	LAMASTRO, PATSY & SUSAN
26 MAGDA LANE	109	65.03	5			R	13	2	MAZZETTI, SANTIAGO & MARIA
27 MAGDA LANE	110	65.04	7			R	13	2	MANGUAL, ROBERT & SOPHIA
28 MAGDA LANE	109	65.03	6			R	13	2	LUKACS, STEVEN & LAURIE
1 MALL DRIVE	920	203.12	14			R	152	2	BERRY, CHRISTOPHER R
2 MALL DRIVE	932	203.17	1			R	157	2	NAPLES, JOSEPH JR & KERRI
1 MALLARD ROAD	150	141.02	4			R	70	2	MATROS, ROBERT & JUDY

Property Location	Page No.	Block No.	Lot No.	Lot Qualifier	Account No.	Zone	Tax Map	Property Class	Name of Owner
2 MALLARD ROAD	149	141.01	1			R	70	2	GARCHA, HARDEEP
5 MALLARD ROAD	150	141.02	3			R	70	2	TRAN, THUAN T & ALINA F
6 MALLARD ROAD	149	141.01	2			R	70	2	TELECK, NICHOLAS R & OPHELIA
9 MALLARD ROAD	150	141.02	2			R	70	2	LEE, ANNA THAO NGUYEN
10 MALLARD ROAD	149	141.01	3			R	70	15D	ENABLE, INC
13 MALLARD ROAD	150	141.02	1			R	70	2	HOLGUIN-VELASCO, CARLOS G & LESLEY
14 MALLARD ROAD	149	141.01	4			R	70	2	WEBB, JESSE H & P C
18 MALLARD ROAD	150	141.01	5			R	70	2	BOYLAN, JOSEPH M & SHANNON
22 MALLARD ROAD	150	141.01	6			R	70	2	O'NEILL, LAWRENCE M & KELLY ANN
26 MALLARD ROAD	150	141.01	7			R	70	2	CALABRESE, MICHAEL J & SUSAN G
1 MANOR DRIVE	777	178	13.44			R2	101	2	SZABOCSIK, CAROLANN
2 MANOR DRIVE	777	178	13.43			R2	101	2	RAMASAMY, GEETHA
3 MANOR DRIVE	777	178	13.42			R2	101	2	REUTER, LISA
4 MANOR DRIVE	777	178	13.41			R2	101	2	PALAGYI, OTTO J & CAROL
5 MANOR DRIVE	776	178	13.40			R2	101	2	GILMARTIN, MICHAEL & MZILI NAIMA
6 MANOR DRIVE	776	178	13.39			R2	101	2	SEREZHENKOVA, TATYANA & KILBERG, E
7 MANOR DRIVE	776	178	13.38			R2	101	2	MOLLOY, BRETT M & PATRICIA M
8 MANOR DRIVE	776	178	13.37			R2	101	2	ELKHOLY, RYAN
9 MANOR DRIVE	776	178	13.36			R2	101	2	ADVANI, MEGAN C
10 MANOR DRIVE	776	178	13.35			R2	101	2	STERNBERG, SHONA MARGARE
11 MANOR DRIVE	776	178	13.34			R2	101	2	SANGEM, SATISH R
12 MANOR DRIVE	776	178	13.33			R2	101	2	ALTINI, JOHN R & CYNTHIA
13 MANOR DRIVE	776	178	13.32			R2	101	2	NEWMAN, JOHN F. JR. & VALERIE A.
14 MANOR DRIVE	776	178	13.31			R2	101	2	CONNOR, LORRAINE ELIZABETH
15 MANOR DRIVE	776	178	13.30			R2	101	2	DEL CAMPO, VERONICA
16 MANOR DRIVE	776	178	13.29			R2	101	2	PEKER, DEHA
17 MANOR DRIVE	776	178	13.28			R2	101	2	LO GULLO, THERESA
18 MANOR DRIVE	776	178	13.27			R2	101	2	SRINIVASAN, SATISH & SRIDHARA, SHUB
19 MANOR DRIVE	775	178	13.26			R2	101	2	MOHAPATRA, KULDIP & PRATIMA P N
20 MANOR DRIVE	775	178	13.25			R2	101	2	KOSHY, JASON & SARA K
21 MANOR DRIVE	775	178	13.24			R2	101	2	SCHISSLER, LANYEN AQUIA
22 MANOR DRIVE	775	178	13.23			R2	101	2	ABITANTA, S EDWARD J
23 MANOR DRIVE	775	178	13.22			R2	101	2	MANTHEY, CHRISTOPHER M
24 MANOR DRIVE	775	178	13.21			R2	101	2	REYES, JULIO R. & NANCY
25 MANOR DRIVE	775	178	13.20			R2	101	2	FRANCIS, RICHARD W
26 MANOR DRIVE	775	178	13.19			R2	101	2	KHALIPA, ANDREI & KHALIPAVA, VOLHA
27 MANOR DRIVE	775	178	13.18			R2	101	2	LIM, STEAVE H & CAROLYN E
28 MANOR DRIVE	775	178	13.17			R2	101	2	GRONNEVIK, ZENAIDA D & PETER M
29 MANOR DRIVE	775	178	13.16			R2	101	2	GUO, JIXIN & LI ZHANG
30 MANOR DRIVE	775	178	13.15			R2	101	2	MAYAT, MEGHAN
31 MANOR DRIVE	775	178	13.14			R2	101	2	BARKIN, HOWARD & MICHELLE
32 MANOR DRIVE	775	178	13.13			R2	101	2	MYERS, JASON E
33 MANOR DRIVE	774	178	13.12			R2	101	2	SMITH, HARRIETTE J
34 MANOR DRIVE	774	178	13.11			R2	101	2	LUKAZIK, GEORGE M & DOROTHY H
35 MANOR DRIVE	774	178	13.10			R2	101	2	VARONE, FRANCESCO
36 MANOR DRIVE	774	178	13.09			R2	101	2	ROMITO, MARIA T
37 MANOR DRIVE	774	178	13.08			R2	101	2	LALBEHARRY, DEVINDRA;SHAKUNTALA P J
38 MANOR DRIVE	774	178	13.07			R2	101	2	MORY, DAVID & DIANE
39 MANOR DRIVE	774	178	13.06			R2	101	2	MILLER, WAYNE
40 MANOR DRIVE	774	178	13.05			R2	101	2	IBRAHIM, HANY
41 MANOR DRIVE	774	178	13.04			R2	101	2	SILLIB, LAUREN E
42 MANOR DRIVE	774	178	13.03			R2	101	2	MUDYA, NAVYA & KUNAL B
43 MANOR DRIVE	774	178	13.02			R2	101	2	SHAH, KAUSHAL & AMI K
44 MANOR DRIVE	774	178	13.01			R2	101	2	PEREZ, CESAR G & ELAINE OLIVER
601-A MARLBOROUGH COMMON	342	151.16	1.03	C6011		PD	46	2	DUCEY, KATHLEEN
601-B MARLBOROUGH COMMON	342	151.16	1.03	C6012		PD	46	2	PETRITSCH, MICHAEL JR
602-A MARLBOROUGH COMMON	342	151.16	1.03	C6021		PD	46	2	LEININGER, CHRISTINE
602-B MARLBOROUGH COMMON	342	151.16	1.03	C6022		PD	46	2	OMELIO, CHRISTINA
603-A MARLBOROUGH COMMON	342	151.16	1.03	C6031		PD	46	2	YORKSHIRE, LOURDES E
603-B MARLBOROUGH COMMON	342	151.16	1.03	C6032		PD	46	2	PAMULA, DOROTHEA M
604-A MARLBOROUGH COMMON	342	151.16	1.03	C6041		PD	46	2	CONFORTI, KEVIN CHRISTOPHER
604-B MARLBOROUGH COMMON	342	151.16	1.03	C6042		PD	46	2	DEPCIK, JUDITH A
605-A MARLBOROUGH COMMON	342	151.16	1.03	C6051		PD	46	2	SCOTSON, RUTH J
605-B MARLBOROUGH COMMON	342	151.16	1.03	C6052		PD	46	2	THREE SHEETS HOLDING, LLC
606-A MARLBOROUGH COMMON	342	151.16	1.03	C6061		PD	46	2	HESSON, SHELLEY A
606-B MARLBOROUGH COMMON	343	151.16	1.03	C6062		PD	46	2	MILLER, JOANNE
607-A MARLBOROUGH COMMON	343	151.16	1.03	C6071		PD	46	2	CRIMMEL, NANCY

Property Location	Page No.	Block No.	Lot No.	Lot Qualifier	Account No.	Zone	Tax Map	Property Class	Name of Owner
607-B MARLBOROUGH COMMON	343	151.16	1.03	C6072		PD	46	2	CALCAVECCHIO, PIETRO
608-A MARLBOROUGH COMMON	343	151.16	1.03	C6081		PD	46	2	GANDNER, GREGORY J
608-B MARLBOROUGH COMMON	343	151.16	1.03	C6082		PD	46	2	HICKS, MARY
609-A MARLBOROUGH COMMON	343	151.16	1.03	C6091		PD	46	2	DE PAOLA, JAMIE C
609-B MARLBOROUGH COMMON	343	151.16	1.03	C6092		PD	46	2	GOLDER, DANA
610-A MARLBOROUGH COMMON	343	151.16	1.03	C6101		PD	46	2	KERN, KIMBERLY R
610-B MARLBOROUGH COMMON	343	151.16	1.03	C6102		PD	46	2	LESPINASSE, JUDE
701 MARLBOROUGH COMMON	337	151.16	1.03	C0701		PD	46	2	DE ANTONIO, K & MENDEZ, D M & D
702 MARLBOROUGH COMMON	337	151.16	1.03	C0702		PD	46	2	LA JOIE, CAROLANN
703 MARLBOROUGH COMMON	337	151.16	1.03	C0703		PD	46	2	HEBERT, ROSALIE
704 MARLBOROUGH COMMON	337	151.16	1.03	C0704		PD	46	2	CAFFERTY, DONALD & LAWRENCE, BEVERLY
705 MARLBOROUGH COMMON	337	151.16	1.03	C0705		PD	46	2	BLAKE, STACEY
706 MARLBOROUGH COMMON	337	151.16	1.03	C0706		PD	46	2	DENEGRI, FIDEL E & KATHERINE
707 MARLBOROUGH COMMON	337	151.16	1.03	C0707		PD	46	2	JALEN, VEENA
708 MARLBOROUGH COMMON	337	151.16	1.03	C0708		PD	46	2	ALLEN, MICHAEL A & THERESA J
709 MARLBOROUGH COMMON	337	151.16	1.03	C0709		PD	46	2	QUAYLE, FRANCINE
710 MARLBOROUGH COMMON	337	151.16	1.03	C0710		PD	46	2	MATTEI, CHRISTINA
711 MARLBOROUGH COMMON	337	151.16	1.03	C0711		PD	46	2	COOPER, KATHLEEN M
712 MARLBOROUGH COMMON	337	151.16	1.03	C0712		PD	46	2	VARGAS, CHARLES & LISA
713 MARLBOROUGH COMMON	337	151.16	1.03	C0713		PD	46	2	BESSASPARIS, MICHAEL
714 MARLBOROUGH COMMON	338	151.16	1.03	C0714		PD	46	2	SCOTT, KIM MICHELLE
715 MARLBOROUGH COMMON	338	151.16	1.03	C0715		PD	46	2	TRYZUB, LLC
716 MARLBOROUGH COMMON	338	151.16	1.03	C0716		PD	46	2	BASTIAN-AUGUSTE, JUDITH A
717 MARLBOROUGH COMMON	338	151.16	1.03	C0717		PD	46	2	BOWDEN, CHRISTINE
718 MARLBOROUGH COMMON	338	151.16	1.03	C0718		PD	46	2	DENIER, CHARISSA & JAMES
719-A MARLBOROUGH COMMON	343	151.16	1.03	C7191		PD	46	2	ANDUSKO, PATRICIA A
719-B MARLBOROUGH COMMON	343	151.16	1.03	C7192		PD	46	2	PASLAWSKY, KATELYN
720-A MARLBOROUGH COMMON	343	151.16	1.03	C7201		PD	46	2	CASSIDY, KYLE
720-B MARLBOROUGH COMMON	343	151.16	1.03	C7202		PD	46	2	HIRSCH, LEAH
721-A MARLBOROUGH COMMON	343	151.16	1.03	C7211		PD	46	2	LAMPERT, KAREN L.
721-B MARLBOROUGH COMMON	344	151.16	1.03	C7212		PD	46	2	PATTI, GREGORY J
901-A MARLBOROUGH COMMON	344	151.16	1.03	C9011		PD	46	2	MEYERS, KATIE
901-B MARLBOROUGH COMMON	344	151.16	1.03	C9012		PD	46	2	AHERN, KAREN
902-A MARLBOROUGH COMMON	344	151.16	1.03	C9021		PD	46	2	EGAN, MAUREEN A
902-B MARLBOROUGH COMMON	344	151.16	1.03	C9022		PD	46	2	EGAN, MICHELE A
903-A MARLBOROUGH COMMON	344	151.16	1.03	C9031		PD	46	2	GALLEGO, RICARDO S
903-B MARLBOROUGH COMMON	344	151.16	1.03	C9032		PD	46	2	KAHORA, PATRICIA
904-A MARLBOROUGH COMMON	344	151.16	1.03	C9041		PD	46	2	PAPUGA, SUSAN K
904-B MARLBOROUGH COMMON	344	151.16	1.03	C9042		PD	46	2	TORO-ECHAGUE, JOANN
905-A MARLBOROUGH COMMON	344	151.16	1.03	C9051		PD	46	2	DOWD, STEVEN
905-B MARLBOROUGH COMMON	344	151.16	1.03	C9052		PD	46	2	SAN PEDRO, ROLLY T
906-A MARLBOROUGH COMMON	344	151.16	1.03	C9061		PD	46	2	DAVIS, ROBERT C.
906-B MARLBOROUGH COMMON	344	151.16	1.03	C9062		PD	46	2	JUNIOR, JOHN J III
907-A MARLBOROUGH COMMON	344	151.16	1.03	C9071		PD	46	2	SIEGELMAN, DOROTHY RAE
907-B MARLBOROUGH COMMON	345	151.16	1.03	C9072		PD	46	2	DECKER, EVA S
908-A MARLBOROUGH COMMON	345	151.16	1.03	C9081		PD	46	2	FOX, AURDEY M
908-B MARLBOROUGH COMMON	345	151.16	1.03	C9082		PD	46	2	FLORES, CHOLOLOUIS E
MARSHALL ROAD	552	163.08	1	P0001		R2	91	15F	SOMERSET PARK CONDOMINIUM ASSOC
MARSHALL ROAD	562	163.09	6	P0005		R2	93	15F	SOMERSET PARK CONDOMINIUM ASSOC
1 MARSHALL ROAD	552	163.08	4			HOO	91	2	BITTLE, JOHN & MARTHA
2 MARSHALL ROAD	730	175.11	1			R1	98	2	OBOUR, FRANCO & JOYCE ADUSEI
4 MARSHALL ROAD	730	175.11	2			R1	98	2	SOWINSKI, ANTHONY & RENEE
6 MARSHALL ROAD	730	175.11	3			R1	98	2	ANDERSON, RICHARD M & CORNELIA W
9 MARSHALL ROAD	724	175.08	102			R1	98	2	EPSTEIN, MARK J & SUSAN J
11 MARSHALL ROAD	724	175.08	101			R1	98	2	ANTONIO, MARIA CRISTINA
12 MARSHALL ROAD	731	175.11	19			R1	98	2	SCHAAB, MICHAEL J & KATHLEEN T
13 MARSHALL ROAD	724	175.08	100			R1	98	2	MEYER, JOHN ERIC & CARMELLA
14 MARSHALL ROAD	731	175.11	20			R1	98	15D	FIRST UNITED METHODIST CHURCH
16 MARSHALL ROAD	731	175.11	21			R1	98	2	ROTH, LORI A
18 MARSHALL ROAD	731	175.11	22			R1	98	2	DESAI, PARESH A & FALGUNI P
19 MARSHALL ROAD	723	175.08	85			R1	98	2	THARKUDE, SANTOSH & SWAPNA
20 MARSHALL ROAD	731	175.11	23			R1	98	2	DARIOS, GEORGE & MARGARET TRUSTEES
21 MARSHALL ROAD	723	175.08	84			R1	98	2	TURIELLO, MARCUS & BERMONITZ, NOEMI
22 MARSHALL ROAD	731	175.11	24			R1	98	2	COCUZZA, FRANK J & DEBRA A
23 MARSHALL ROAD	723	175.08	83			R1	98	2	MEEHAN, PETER & ELAINE
25 MARSHALL ROAD	723	175.08	82			R1	98	2	FRANCIOSE, SUSAN R
27 MARSHALL ROAD	723	175.08	81			R1	98	2	CICALA, BARBARA

Property Location	Page No.	Block No.	Lot No.	Lot Qualifier	Account No.	Zone	Tax Map	Property Class	Name of Owner
28 MARSHALL ROAD	732	175.11	36			R1	98	2	HORESCO, JOSEPH & EVA
29 MARSHALL ROAD	723	175.08	80			R1	98	2	DEAVILA, FERNANDO JR & CAROL
30 MARSHALL ROAD	732	175.11	37			R1	98	2	CHEN, YICK-KWAN & SU
31 MARSHALL ROAD	722	175.08	79			R1	98	2	MARIOT, LINO A
32 MARSHALL ROAD	732	175.11	38			R1	98	2	RICHARDS, ALAN J
34 MARSHALL ROAD	732	175.11	39			R1	98	2	LASKOWSKI, MICHAEL & URBAN, ARIELLE
35 MARSHALL ROAD	722	175.08	78			R1	98	2	FLOOD, KEVIN T. & FEKETE, AMANDA
36 MARSHALL ROAD	732	175.11	40			R1	98	2	D'AGOSTINO, MICHAEL L & STACEY B
37 MARSHALL ROAD	722	175.08	77			R1	98	2	CUNNINGHAM, GUY & ELIZABETH
38 MARSHALL ROAD	733	175.11	41			R1	98	2	WIECENSKI, JAMES & FILOMENA A
39 MARSHALL ROAD	722	175.08	76			R1	98	2	WOLFF, BERT J JR & LINDA
40 MARSHALL ROAD	733	175.11	42			R1	98	2	BURGOS, ELPIDIO & YOLY
42 MARSHALL ROAD	733	175.11	43			R1	98	2	RAMCHANDRA, VIKRAM & SUCHITHRA V
43 MARSHALL ROAD	722	175.08	75			R1	98	2	MORALES, MARK E JR & JESSICA
44 MARSHALL ROAD	733	175.11	44			R1	98	2	REDZINIAK, RAYMOND & KRISTIN
45 MARSHALL ROAD	722	175.08	74			R1	98	2	LOWANDE, LINDA
46 MARSHALL ROAD	733	175.11	45			R1	98	2	MARSCHALL, KATHLEEN MARY
47 MARSHALL ROAD	722	175.08	73			R1	98	2	NELSON, JERRY & CHERYL
49 MARSHALL ROAD	722	175.08	72			R1	98	2	SLIPEK, EDWARD F & SHARON
50 MARSHALL ROAD	715	175.06	63			R1	98	2	MATHISEN, WAYNE & PATRICIA
51 MARSHALL ROAD	722	175.08	71			R1	98	2	GRECO, LEONARD & PATRICIA
52 MARSHALL ROAD	715	175.06	62			R1	98	2	EAGAN, THOMAS A & BERNADETTE T
53 MARSHALL ROAD	722	175.08	70			R1	98	2	WITTE, DONALD E & MARY A
54 MARSHALL ROAD	715	175.06	61			R1	98	2	RABINOWITZ, BRUCE & HELEN
55 MARSHALL ROAD	722	175.08	69			R1	97	2	KURIAN, ABRAHAM & ANITA
56 MARSHALL ROAD	715	175.06	60			R1	97	2	SUPPIN, BENJAMIN & NANCY MARSHALL-
57 MARSHALL ROAD	722	175.08	68			R1	97	2	HAZALL, JENNIFER & LLYOD, BRYAN
58 MARSHALL ROAD	715	175.06	59			R1	97	2	KRAHEL, JAMES J & ANN MARIE
59 MARSHALL ROAD	722	175.08	67			R1	97	2	BEA, RYAN & ELIZABETH
60 MARSHALL ROAD	715	175.06	58			R1	97	2	HUNTER, CASEY M. & ALICIA L.
61 MARSHALL ROAD	722	175.08	66			R1	97	2	KAZIM, VICTOR P JR & DAWN M
62 MARSHALL ROAD	715	175.06	57			R1	97	2	WALKER, MARCIA & GUBITOSA, AMELIA
63 MARSHALL ROAD	721	175.08	65			R1	97	2	MINDISH, KEITH & KATHY
64 MARSHALL ROAD	715	175.06	56			R1	97	2	KING, FRANCIS X & LYNNE O
65 MARSHALL ROAD	721	175.08	64			R1	97	2	BORER, BRIAN S & AMY P
66 MARSHALL ROAD	715	175.06	55			R1	97	2	FISHMAN, ANDREW G & ANN
68 MARSHALL ROAD	715	175.06	54			R1	97	2	BOCCIPPIO, JOSEPH & MARILYN
69 MARSHALL ROAD	720	175.08	43			R1	97	2	THOMPSON, ROBERT E & LESLIE J
70 MARSHALL ROAD	715	175.06	53			R1	97	2	COSCIA, JOSEPH J & PAMELA A
71 MARSHALL ROAD	720	175.08	42			R1	97	2	RELIFORD, ERIC C & DIONNE
72 MARSHALL ROAD	715	175.06	52			R1	97	2	DEFAZIO, SEAN & PECORA, A.,
73 MARSHALL ROAD	720	175.08	41			R1	97	2	GAUDREAU, DANIEL E & REGINA M
74 MARSHALL ROAD	714	175.06	51			R1	97	2	GIORDANO, MARK C & MARIA U TRUSTEES
75 MARSHALL ROAD	720	175.08	40			R1	97	2	WNOROWSKI, ALEXANDER R & SUSAN C
76 MARSHALL ROAD	714	175.06	50			R1	97	2	ARMENTO, MICHELE & TARNOFSKY, JOHN
78 MARSHALL ROAD	714	175.06	49			R1	97	2	RESTON, MARK S & RITA D
79 MARSHALL ROAD	716	175.07	7			R1	97	2	KATZ, RICHARD L & JANI MARIA
80 MARSHALL ROAD	714	175.06	48			R1	97	2	DI GENA, LEONARDO & MARIA
81 MARSHALL ROAD	716	175.07	6			R1	97	2	COROGANA, ROBERT R
82 MARSHALL ROAD	714	175.06	47			R1	97	2	PANDEY, DHEERENDRA V & SHARMA
84 MARSHALL ROAD	714	175.06	46			R1	97	2	CAREY, LAWRENCE E & DIANE L
85 MARSHALL ROAD	716	175.07	5			R1	97	2	MARSHALL, GREGORY J & LISA A
86 MARSHALL ROAD	714	175.06	45			R1	97	2	MCCORMICK, KEITH
88 MARSHALL ROAD	714	175.06	44			R1	97	2	MELE, CHARLES J & MARIANNE
89 MARSHALL ROAD	716	175.07	4			R1	97	2	BOCZON, JEFFREY & HOPE
90 MARSHALL ROAD	714	175.06	43			R1	97	2	MEHRTENS, JOSEPH & BERNADETTE
91 MARSHALL ROAD	716	175.07	3			R1	97	2	DAVENPORT, DANIEL E & TRACY J
92 MARSHALL ROAD	714	175.06	42			R1	97	2	CRADDOCK-PONCE, T A & PONCE, MIGUEL
94 MARSHALL ROAD	714	175.06	41			R1	97	2	GANZ, PHILIP S & MICHELE L
95 MARSHALL ROAD	716	175.07	2			R1	97	2	DEREMER, GARY W & ANNE MARIE
96 MARSHALL ROAD	714	175.06	40			R1	97	2	SULLIVAN, DANIEL A & CINDY S
662-A MARSHALL ROAD	551	163.08	1	C2901		R2	91	2	HADDAD, MOAYAD & SHATHA FINDAKLY
662-B MARSHALL ROAD	551	163.08	1	C2902		R2	91	2	KANERIYA, M. & P. AND PATEL, P.&R.
662-C MARSHALL ROAD	552	163.08	1	C2903		R2	91	2	ST JOHN, HOLLY
662-D MARSHALL ROAD	552	163.08	1	C2904		R2	91	2	LITYNSKI, JERZY & GRAZYNA
662-E MARSHALL ROAD	552	163.08	1	C2905		R2	91	2	PULEO, JOSEPH A. & JENSEN, RITA S.
662-F MARSHALL ROAD	552	163.08	1	C2906		R2	91	2	BROWN, ABBE

Property Location	Page No.	Block No.	Lot No.	Lot Qualifier	Account No.	Zone	Tax Map	Property Class	Name of Owner
662-G MARSHALL ROAD	552	163.08	1	C2907		R2	91	2	MAY, WESSELY E
662-H MARSHALL ROAD	552	163.08	1	C2908		R2	91	2	TIGHE, BRENDAN & CAROLYN
668-F1 MARSHALL ROAD	551	163.08	1	C2801		R2	91	2	POLAK, JOSEPH & ELAINE TRUSTEE
668-F2 MARSHALL ROAD	551	163.08	1	C2802		R2	91	2	DE CICCIO, ERIC & CRYSTAL L
668-E1 MARSHALL ROAD	551	163.08	1	C2803		R2	91	2	BAGGOTT, CHRISTOPHER
668-E2 MARSHALL ROAD	551	163.08	1	C2804		R2	91	2	TAFFLOCK, ROBERT R & MARY E
668-D1 MARSHALL ROAD	551	163.08	1	C2805		R2	91	2	ALMENDINGER, PAUL M & MICHELLE
668-D2 MARSHALL ROAD	551	163.08	1	C2806		R2	91	2	SREDZINSKA, REGINA
668-C1 MARSHALL ROAD	551	163.08	1	C2807		R2	91	2	SISTO, MICHAEL
668-C2 MARSHALL ROAD	551	163.08	1	C2808		R2	91	2	SISTO, MICHAEL
668-B1 MARSHALL ROAD	551	163.08	1	C2809		R2	91	2	SCHMIDT, CAITLIN M
668-B2 MARSHALL ROAD	551	163.08	1	C2810		R2	91	2	BAGLI, NANCY
668-A1 MARSHALL ROAD	551	163.08	1	C2811		R2	91	2	COLON, MIRIAM D
668-A2 MARSHALL ROAD	551	163.08	1	C2812		R2	91	2	HEARN, CHRISTINE
672-A MARSHALL ROAD	550	163.08	1	C2701		R2	91	2	SALAZAR, HARRY
672-B MARSHALL ROAD	550	163.08	1	C2702		R2	91	2	TRUMBORE, DOUGLAS & TORDO, LISA
672-C MARSHALL ROAD	550	163.08	1	C2703		R2	91	2	COOK, PATRICIA O
672-D MARSHALL ROAD	550	163.08	1	C2704		R2	91	2	MOYA, VINICIO
672-E MARSHALL ROAD	550	163.08	1	C2705		R2	91	2	DANDEO, MICHAEL & AVERYE
672-F MARSHALL ROAD	550	163.08	1	C2706		R2	91	2	MATHEW, SABIN
672-G MARSHALL ROAD	550	163.08	1	C2707		R2	91	2	WONG, BARBARA Y
672-H MARSHALL ROAD	550	163.08	1	C2708		R2	91	2	RUPSYS, RENATA
676-A MARSHALL ROAD	549	163.08	1	C2601		R2	91	2	LINICO, ROBERT P SR & MARCIA S
676-B MARSHALL ROAD	549	163.08	1	C2602		R2	91	2	PIEROTH, DEBRA
676-C MARSHALL ROAD	550	163.08	1	C2603		R2	91	2	GARDEN STATE PROPERTY MANAGEMENT LL
676-D MARSHALL ROAD	550	163.08	1	C2604		R2	91	2	SQUAZZO, MARY ELLEN
676-E MARSHALL ROAD	550	163.08	1	C2605		R2	91	2	MARUT, ADAM & EVA
676-F MARSHALL ROAD	550	163.08	1	C2606		R2	91	2	LUKAS, MARY ANN
676-G MARSHALL ROAD	550	163.08	1	C2607		R2	91	2	ZHANG, RAYMOND
676-H MARSHALL ROAD	550	163.08	1	C2608		R2	91	2	RAMADUTHA INVESTMENT, LLC
MARSHALL RD - EXEMPT	723	175.08	84.01			R1	98	15C	TOWNSHIP OF HILLSBOROUGH
MARSHALL ROAD-OPEN SPACE	552	163.08	2			R2	91	15C	TOWNSHIP OF HILLSBOROUGH
MARSHALL ROAD-OPEN SPACE	562	163.09	8			R2	93	15C	TOWNSHIP OF HILLSBOROUGH
MARSHALL ROAD-OPEN SPACE	562	163.09	8.01			R2	93	15C	TOWNSHIP OF HILLSBOROUGH
MARSHALL ROAD-OPEN SPACE	562	163.09	10			R2	93	15C	TOWNSHIP OF HILLSBOROUGH
1 MATRICK COURT	1022	205.15	46			RA	139	2	BOSE, SOMNATH & SANGITA
2 MATRICK COURT	1031	205.16	36			RA	139	2	LENZO, CHRISTOPHER P & D LABIANCA-
3 MATRICK COURT	1022	205.15	45			RA	139	2	LANKA, SRI SUBHA & PAWANKUMAR
4 MATRICK COURT	1031	205.16	35			RA	139	2	GONZALEZ, OSCAR & EILEEN A
6 MATRICK COURT	1031	205.16	34			RA	139	2	MITRANI, BRUCE & KAREN
8 MATRICK COURT	1031	205.16	33			RA	139	2	YOUNG, MICHAEL & NICHOLL
10 MATRICK COURT	1031	205.16	32			RA	139	2	LOCHMANN, THOMAS C & JUSTINE E
11 MATRICK COURT	1021	205.15	31			RA	139	2	BLOCH, MITCHEL A & PRYOR, ANN J
12 MATRICK COURT	1031	205.16	31			RA	139	2	MULLER, RONALD J & DEBORAH J
13 MATRICK COURT	1021	205.15	30			RA	139	2	CHRISTIANO, ANTHONY & JEAN
14 MATRICK COURT	1031	205.16	30			RA	139	2	URBAN, MICHAEL A & NANCY M
15 MATRICK COURT	1020	205.15	29			RA	139	2	MISHRA, RAJA KULDIP & GAUR, KRATIKA
16 MATRICK COURT	1031	205.16	29			RA	139	2	NADHAMUNI, PRASANNA & RAMAN, S
17 MATRICK COURT	1020	205.15	28			RA	139	2	SWEDBERG, JOHN C & DEMOCE
18 MATRICK COURT	1031	205.16	28			RA	139	2	LIVAK, DANIEL J & JOYCE M
19 MATRICK COURT	1020	205.15	27			RA	139	2	FLEMING, SEAN P & PHYLLIS
20 MATRICK COURT	1031	205.16	27			RA	139	2	WEBER, EUGENE R & JOY A
21 MATRICK COURT	1020	205.15	26			RA	139	2	WENGERT, JAMES J & DEBRA R
22 MATRICK COURT	1031	205.16	26			RA	139	2	MCCARTHY, DENNIS C & JANET WEBER
23 MATRICK COURT	1020	205.15	25			RA	139	2	TULLI, ALEXANDER E JR & ELLEN A
24 MATRICK COURT	1030	205.16	25			RA	139	2	DESAI, MANISHA & SANJIV
25 MATRICK COURT	1020	205.15	24			RA	139	2	CHHABRIA, SANJAY & DAYARAMANL RENU
26 MATRICK COURT	1030	205.16	24			RA	139	2	HENDERSON, WILLIAM A III & MASUMI
27 MATRICK COURT	1020	205.15	23			RA	139	2	DEMCHIK, DONALD G & SUZANNE
28 MATRICK COURT	1030	205.16	23			RA	139	2	GAMBOGI, ROBERT J & JOAN E
29 MATRICK COURT	1020	205.15	22			RA	139	2	BOYEA, JOHN R & DEBORAH A
30 MATRICK COURT	1030	205.16	22			RA	139	2	MASIELLO, MICHAEL F & MARY ANN J
31 MATRICK COURT	1020	205.15	21			RA	139	2	KONG, SHENGOIAN & XIAOYAN HUANG
32 MATRICK COURT	1030	205.16	21			RA	139	2	RUDIO, PHILIP A & LINDA M
33 MATRICK COURT	1020	205.15	20			RA	139	2	ROSS, CARYN
34 MATRICK COURT	1030	205.16	20			RA	139	2	SINGH, AJAY VIKRAM
35 MATRICK COURT	1020	205.15	19			RA	139	2	KODALI, SRINIVAS & SRILAKSHMI

Property Location	Page No.	Block No.	Lot No.	Lot Qualifier	Account No.	Zone	Tax Map	Property Class	Name of Owner
36 MATRICK COURT	1030	205.16	19			RA	139	2	LEW, JAMES G & HELEN WONG
37 MATRICK COURT	1020	205.15	18			RA	139	2	SHANG, JUN & LINGHUI KONG
38 MATRICK COURT	1030	205.16	18			RA	139	2	GOUNDER, SUBRAMANI & SAVITHA
39 MATRICK COURT	1020	205.15	17			RA	139	2	CAPPADONA, ROBERT & DIAZ, INGRID
41 MATRICK COURT	1020	205.15	16			RA	139	2	PATEL, JATIN B & CHANDRIKA J
43 MATRICK COURT	1019	205.15	15.01			RA	139	1	COUNTRY CLASSICS AT MONTGOMERY, LLC
44 MATRICK COURT	985	205	68			RA	141	1	COUNTRY CLASSICS AT MONTGOMERY, LLC
1 MATTHEW ROAD	905	203.04	6			R	159	2	LIEBERMAN, STUART L & CATERINA T
3 MATTHEW ROAD	905	203.04	5			R	159	2	HUANG, MIN-AN & CHUE JEN JENE
5 MATTHEW ROAD	905	203.04	4			R	159	2	CASEY, PATRICK & LINDSAY DE FLESCO
6 MATTHEW ROAD	903	203.02	11			R	159	2	BANIS, NICHOLAS & HELEN
7 MATTHEW ROAD	905	203.04	3			R	159	2	ORYNIAK, THOMAS & CARYN C
8 MATTHEW ROAD	903	203.02	12			R	159	2	BRIGANTI, ROBERT J & JACQUELINE
9 MATTHEW ROAD	905	203.04	2			R	159	2	SEKHON, JAGDEEP S.
10 MATTHEW ROAD	903	203.02	13			R	159	2	ANDERSON, BRIAN & TARA
11 MATTHEW ROAD	905	203.04	1			R	159	2	RAGLIONE, THOMAS & STACIE
12 MATTHEW ROAD	903	203.02	14			R	159	2	AGARWAL, JYOTI & AGARWAL, INDU
14 MATTHEW ROAD	903	203.02	15			R	159	2	LING, CHERN-TAIN & CHEAU-CHYN TRSTS
15 MATTHEW ROAD	904	203.03	6			R	159	2	NATARAJAN, SESHA I & JAYALAKSHMI
16 MATTHEW ROAD	903	203.02	16			R	159	2	SEWELL, RUTH S
17 MATTHEW ROAD	904	203.03	5			R	159	2	HELMACY, DOUGLAS & ANNA MARIE
18 MATTHEW ROAD	902	203.02	1			R	159	2	DELGUERCIO, ANTHANASIA
19 MATTHEW ROAD	904	203.03	4			R	159	2	HAN, CATHY & JAE
21 MATTHEW ROAD	904	203.03	3			R	159	2	TRIVEDI, VIREN P & KALPANA V
23 MATTHEW ROAD	904	203.03	2			R	159	2	GUPTA, SHALIESH & AMEETA S
MATTHEW RD - OPEN SPACE	903	203.03	1			R	159	15C	TOWNSHIP OF HILLSBOROUGH
1 MAYBUS COURT	829	182	36			R	71	2	KAUFMAN, JULIA F & EILHU W
3 MAYBUS COURT	829	182	35.02			R	71	2	QUADRI, IBRAHIM & SAFIA
7 MAYBUS COURT	829	182	35.01			R	71	2	BAGINSKI, WIESLAW J
2 MC BRIDE COURT	1049	205.29	1			RA	138	2	ZOU, TIANCHI & ZHANG, WENYI
3 MC BRIDE COURT	1049	205.28	12			RA	138	2	POTHINENI, SRINIVASULU & LAKSHMI
4 MC BRIDE COURT	1049	205.29	2			RA	138	2	RAJAPU, SUDHAKAR & MEESALA, GOWRESW
5 MC BRIDE COURT	1049	205.28	11			RA	138	2	SINGH, VIKRAM P & PURNIMA V
6 MC BRIDE COURT	1049	205.29	3			RA	138	2	PARIKH, VIVEK K & DALAL, MEGHA
8 MC BRIDE COURT	1049	205.29	4			RA	138	2	RANE, VINAY M. & ABHANG, SMITA
9 MC BRIDE COURT	990	205.02	69			RA	138	2	QADIR, MOINUDDIN A & FAZILA M
10 MC BRIDE COURT	1049	205.29	5			RA	138	2	PRASAD, KRISHNA & BADANIDIYOOR, R
11 MC BRIDE COURT	990	205.02	70			RA	138	2	WEINTRAUB, SETH A & LESLIE S
12 MC BRIDE COURT	1049	205.29	6			RA	138	2	RAMANATHAN, ANAND & SIVAKAMI
15 MC BRIDE COURT	990	205.02	71			RA	138	2	AKKIRMAN, ALI D. & ASLISAH R.
16 MC BRIDE COURT	991	205.02	73			RA	138	2	PADMANABHAN, KRISHNAN & CHITRA
17 MC BRIDE COURT	990	205.02	72			RA	138	2	SHAH, DHARMIN & MEETA
1 MC CALSEY DRIVE	1056	205.31	19			RA	135	2	HUSSAIN, AAZIM SYED & SANIA
2 MC CALSEY DRIVE	1056	205.31	14			RA	135	2	REEMALA, UMA MOHAN & SHEHANAJ N B
3 MC CALSEY DRIVE	1056	205.31	18			RA	135	2	FEITEIRO, FILIPE M & KIMBERLY J
4 MC CALSEY DRIVE	1056	205.31	15			RA	135	2	PATEL, KEYUR M & ARPITABEN K
5 MC CALSEY DRIVE	1056	205.31	17			RA	135	2	NAGPAL, SAMIR & PUJA
6 MC CALSEY DRIVE	1056	205.31	16			RA	135	2	KUMARAN, GUHAN & PRIYA
1 MC CARLES DRIVE	1046	205.26	1			RA	134	2	SEN, SUBRATA & KOWSILLA P PILLAY
2 MC CARLES DRIVE	1048	205.27	17			RA	138	2	RAJAGOPAL, SANKAR & ARUMUGAM, V
3 MC CARLES DRIVE	1046	205.26	2			RA	134	2	KNITOWSKI, MARK & KAREN
4 MC CARLES DRIVE	1047	205.27	16			RA	134	2	KRISHNA, PONMOHAN & PRATHEEBA J
5 MC CARLES DRIVE	1046	205.26	3			RA	134	2	SRITHARAN, BHARATH T & DEEPA
6 MC CARLES DRIVE	1047	205.27	15			RA	134	2	AKKAPALLI, KAVITHA
7 MC CARLES DRIVE	1046	205.26	4			RA	134	2	BANERJEE, PRADEEP & ANINDITA CHAUD-
8 MC CARLES DRIVE	1047	205.27	14			RA	134	2	PATEL, NIMISH R & MEETAL
9 MC CARLES DRIVE	1046	205.26	5			RA	134	2	NATU, OMKAR J & ASHLESHA O
10 MC CARLES DRIVE	1047	205.27	13			RA	134	2	BARADI, VENKAT N & APARNA
12 MC CARLES DRIVE	1047	205.27	12			RA	134	2	BELHE, UPENDRA D & ASHWINI U
14 MC CARLES DRIVE	1047	205.27	11			RA	134	2	ARUNACHALAM, K & MEERADEVI R
1 MCCOY COURT	821	180.09	14			AG	162	2	LANE, NORMAN J & LATANGIE
2 MCCOY COURT	820	180.09	8			AG	162	2	ELISETTY, RAJESH & MANDALA, S.,
3 MCCOY COURT	821	180.09	13			AG	162	2	JAYARAM, MOHANRAM & SHANTHA
4 MCCOY COURT	820	180.09	9			AG	162	2	PILLAI, PRAVIN S & SHYAMALA P
5 MCCOY COURT	821	180.09	12			AG	162	2	PATEL, JANESH B & SHITAL J
6 MCCOY COURT	821	180.09	10			AG	162	2	KLEIN, DOUGLAS B & SUSAN M
7 MCCOY COURT	821	180.09	11			AG	162	2	BHARGAVA, PUNEET & SHUBHRA

Property Location	Page No.	Block No.	Lot No.	Lot Qualifier	Account No.	Zone	Tax Map	Property Class	Name of Owner
1 MC INTIRE DRIVE	1001	205.07	1			RA	132	2	COTTER, ROBERT F & PATRICIA M
2 MC INTIRE DRIVE	1037	205.20	19			RA	132	2	GUNAWARDENA, MAHENDRA & DALPATHADO
3 MC INTIRE DRIVE	1001	205.07	2			RA	132	2	SINCHAK, PAUL & JENNIFER
4 MC INTIRE DRIVE	1037	205.20	18			RA	132	2	MURUGANANDAM, NATARAJAN& SARADAMBAL
5 MC INTIRE DRIVE	1001	205.07	3			RA	132	2	ZUCCARELLO, PHILIP & NATALIE B
6 MC INTIRE DRIVE	1037	205.20	17			RA	132	2	MCCARTY, MICHAEL A & MARY ANN
7 MC INTIRE DRIVE	1001	205.07	4			RA	132	2	CUOMO, JAMES & LORRAINE A
8 MC INTIRE DRIVE	1037	205.20	16			RA	132	2	DONNELLY, BRIAN & MARGARET
9 MC INTIRE DRIVE	1001	205.07	5			RA	132	2	BABIAK, RYAN JR & AMANDA
10 MC INTIRE DRIVE	1037	205.20	15			RA	132	2	CASTO, RICHARD & KAREN J
11 MC INTIRE DRIVE	1001	205.07	6			RA	132	2	COUSO, DEENA & RICARDO
12 MC INTIRE DRIVE	1037	205.20	14			RA	132	2	FONG, METCHEL & JUDY LOO
13 MC INTIRE DRIVE	1001	205.07	7			RA	132	2	BANACH, MICHAEL & KAREN
14 MC INTIRE DRIVE	1036	205.20	13			RA	132	2	KAISER, CLIFFORD J & HENRIETTA S
15 MC INTIRE DRIVE	1001	205.07	8			RA	132	2	GONNELLA, GERARD & JENNIFER
16 MC INTIRE DRIVE	1036	205.20	12			RA	132	2	CAMPANALE, MARC & JEANETTE
17 MC INTIRE DRIVE	1001	205.07	9			RA	132	2	PIKULIN, STEVEN & JACKIE L
18 MC INTIRE DRIVE	1036	205.20	11			RA	132	2	MAZICH, JAMES & CATHLEEN
19 MC INTIRE DRIVE	1001	205.07	10			RA	132	2	FARRELL, MICHELLE L
20 MC INTIRE DRIVE	1036	205.20	10			RA	132	2	KESARWALA, HEMANT H. & LAKSHMI, H
21 MC INTIRE DRIVE	1002	205.07	11			RA	132	2	PERCOCO, JOSEPH G & DAHIL
22 MC INTIRE DRIVE	1036	205.20	9			RA	132	2	LOPER, MATTHEW D& MEGAN E
23 MC INTIRE DRIVE	1002	205.07	12			RA	132	2	GRUSZEWSKI FAMILY REVOCABLE TRUST
24 MC INTIRE DRIVE	1036	205.20	8			RA	132	2	KIRWAN, SHAWN P & KIMBERLY-ANNE O
25 MC INTIRE DRIVE	1002	205.07	13			RA	132	2	GALLUCCIO, VINCENT J III & SHERRY
26 MC INTIRE DRIVE	1036	205.20	7			RA	132	2	MILANO, CHRISTINA G
28 MC INTIRE DRIVE	1036	205.20	6			RA	132	2	BERG, RICHARD W & GEORGENE TRUSTEES
30 MC INTIRE DRIVE	1036	205.20	5			RA	132	2	GRIES, KENNETH H & SUSAN
32 MC INTIRE DRIVE	1036	205.20	4			RA	132	2	JAMISON, CHRISTOPHER R & KHIRIKA L
1 MC MANNUS DRIVE	1016	205.13	22			RA	140	2	VIG, RAKESH & POOJA SETHI
2 MC MANNUS DRIVE	1013	205.12	6			RA	140	2	GUGLIEMETTI, MARTIN & POLI, MARIA
3 MC MANNUS DRIVE	1016	205.13	23			RA	140	2	PATEL, SAMIR KUMAR & CHETNA
4 MC MANNUS DRIVE	1013	205.12	7			RA	140	2	KESSLER, STUART H & SUSAN L
5 MC MANNUS DRIVE	1016	205.13	24			RA	140	2	PANDA, NIRMALENDU & LAL, REETA
6 MC MANNUS DRIVE	1013	205.12	8			RA	140	2	VRAKAS, NIKOLAOS&SCHLAMOWITZ,RANDIE
7 MC MANNUS DRIVE	1016	205.13	25			RA	140	2	WHELLER,H STEWART III & CULLEN, P A
8 MC MANNUS DRIVE	1013	205.12	9			RA	140	2	WILLIAMS, J MICHAEL & PAMELA S
9 MC MANNUS DRIVE	1017	205.13	26			RA	140	2	SOARES, RENEE T
10 MC MANNUS DRIVE	1014	205.12	10			RA	140	2	PATEL, DIPAN & PURVANG
11 MC MANNUS DRIVE	1017	205.13	27			RA	140	2	CHU, SHELDON & LI, LEANN
12 MC MANNUS DRIVE	1014	205.12	11			RA	140	2	LETSO,PETER EDWARD JR & CATHERINE E
13 MC MANNUS DRIVE	1017	205.13	28			RA	140	2	NOWAK, PAUL & MARGARET
14 MC MANNUS DRIVE	1014	205.12	12			RA	140	2	RUSSO, MICHAEL, JR & ASHLEY MARIE
15 MC MANNUS DRIVE	1017	205.13	29			RA	140	2	JACKSON, FREDERICK W JR & KELLY A
16 MC MANNUS DRIVE	1014	205.12	13			RA	140	2	HAYES, SHERRI J & DEFAZIO, RANDY L
17 MC MANNUS DRIVE	1017	205.13	30			RA	140	2	VISCO, NICHOLAS & LISA J
19 MC MANNUS DRIVE	1017	205.13	31			RA	140	2	DOWNEY, MICHAEL & KATHLEEN M
21 MC MANNUS DRIVE	1017	205.13	32			RA	140	2	SINGH, HARMANPREET & KAUR, H
MEADOWBROOK DRIVE	464	155	26			CR	55	15C	HILLSBOROUGH MUNICIPAL UTIL AUTH
2 MEADOWBROOK DRIVE	465	155.01	65			GA	57	2	ZALEK, STEVEN L & ROZALIA H
3 MEADOWBROOK DRIVE	475	161	10			CR	56	2	CHIARIZZIO, DAVID E & LORRAINE
4 MEADOWBROOK DRIVE	465	155.01	63			CR	57	2	BRATEK, FRÉDERICK J
5 MEADOWBROOK DRIVE	474	160	13			CR	56	2	TIETJEN, MATTHEW & KATHERINE
6 MEADOWBROOK DRIVE	465	155.01	62			CR	57	2	WEHNER, KAROLYN
7 MEADOWBROOK DRIVE	473	160	12			CR	56	2	MUTCHLER, JOHN A & MARGARET
8 MEADOWBROOK DRIVE	465	155.01	61			CR	57	2	YOST, DONNA MARIE
10 MEADOWBROOK DRIVE	465	155.01	60			CR	57	2	ARAUJO, JULIETTE L & DANIEL J
11 MEADOWBROOK DRIVE	473	160	11			CR	56	2	ARENA, JOSEPH S
12A-12B MEADOWBROOK DRIVE	465	155.01	58.01			CR	57	2	MUGHAL, SALEEM & RAHANA
12 MEADOWBROOK DRIVE	465	155.01	59			CR	57	2	AMUNDSEN, ALAN R & DONNA Z
13 MEADOWBROOK DRIVE	473	160	10			CR	56	2	RISPOLI, MICHAEL & DILLEY, KATELYN
14 MEADOWBROOK DRIVE	465	155.01	57			CR	57	2	SKAKUM, MICHELLE & JONATHAN
14A-14B MEADOWBROOK DRIVE	465	155.01	58.02			CR	57	2	NASER, JACK & FRANCES, NALY
16 MEADOWBROOK DRIVE	466	155.02	11			CR	57	2	DOMICOLO, ANDREW CHRISTOPHER
17 MEADOWBROOK DRIVE	473	160	9			CR	56	2	DIPAOLA, ANTHONY & KATHLEEN M
18 MEADOWBROOK DRIVE	466	155.02	10			CR	57	2	BEERS, SHIRLEY
19 MEADOWBROOK DRIVE	473	160	8			CR	56	2	PATERNO, JAMES W & RENEE J

Property Location	Page No.	Block No.	Lot No.	Lot Qualifier	Account No.	Zone	Tax Map	Property Class	Name of Owner
20 MEADOWBROOK DRIVE	466	155.02	9			CR	57	2	IMBURGIA, CHARLES E
21 MEADOWBROOK DRIVE	472	159	11			CR	56	2	RIORDAN, E D & B J TRUSTEES
22 MEADOWBROOK DRIVE	466	155.02	8			CR	57	2	ZELLERS, DANIELLE M & ANTHONY C
23 MEADOWBROOK DRIVE	472	159	10			CR	56	2	MAJEWSKI, STEPHEN & REBECCA
24 MEADOWBROOK DRIVE	466	155.02	7			CR	57	2	MUSA, OSAMA M
26 MEADOWBROOK DRIVE	466	155.02	6			CR	57	2	FLEMING, JOHN T & JACQUELINE
28 MEADOWBROOK DRIVE	466	155.02	5			CR	57	2	HUFFMAN, SCOTT S & ASHA SAMUEL
29 MEADOWBROOK DRIVE	469	157	13			CR	55	2	VENEZIA, ALBERT & VERONICA RUH-V
30 MEADOWBROOK DRIVE	466	155.02	4			CR	57	2	MONROE, STACIE & GLENN
31 MEADOWBROOK DRIVE	469	157	12			CR	55	2	LAU, JENNIFER
32 MEADOWBROOK DRIVE	466	155.02	3			CR	57	2	SUKNOV, ALEXANDER & LARISA
34 MEADOWBROOK DRIVE	466	155.02	2			CR	57	2	THOMAS, KATHRYN ANN
36 MEADOWBROOK DRIVE	466	155.02	1			CR	57	2	ABOOSAMARA, DWAYNE
37 MEADOWBROOK DRIVE	468	156	17			CR	55	2	GUHL, RICHARD & BARBUTO, RITA
38 MEADOWBROOK DRIVE	464	155	30			CR	55	2	TRABB, ALLISON & JANUTOLO, MARK
39 MEADOWBROOK DRIVE	468	156	16			CR	55	2	OVALLES, ROSELIO & BARRANTES, YIZMIN
40 MEADOWBROOK DRIVE	464	155	29			CR	55	2	BIZZOCO, BRIAN J & KAREN
42 MEADOWBROOK DRIVE	464	155	28			CR	55	2	PERLMUTTER, JEREMY F
43 MEADOWBROOK DRIVE	467	156	15			CR	55	2	MEJIA, CARLOS & ROXANA ESPINOZA
44 MEADOWBROOK DRIVE	464	155	27			CR	55	2	DUQUE, LEONARDO & FLOREZ, PAULA A
49 MEADOWBROOK DRIVE	467	156	14			CR	55	2	BOND, THERESA & NOVAK, MICHAEL
50 MEADOWBROOK DRIVE	464	155	25			CR	55	2	STIVES, R K ; STIVES, S B; STIVES, K P
51 MEADOWBROOK DRIVE	467	156	13			CR	55	2	BISSETT, JOYCE
52 MEADOWBROOK DRIVE	464	155	24			CR	55	2	PAPUGA, ROGER & CHRISTINA TRUSTEE
53 MEADOWBROOK DRIVE	467	156	12			CR	55	2	HORGAN, JOHN C JR & MELISSA A
54 MEADOWBROOK DRIVE	463	155	23			CR	55	2	SHERLOCK, JOSEPH P
55 MEADOWBROOK DRIVE	467	156	11			CR	55	2	SARDAR, ALICIA
56 MEADOWBROOK DRIVE	463	155	22			CR	55	2	DAY, CHRISTOPHER D & MARISA E
57 MEADOWBROOK DRIVE	467	156	10			CR	55	2	PAUL, SEAN
58 MEADOWBROOK DRIVE	463	155	21			CR	55	2	MURPHY, GEORGE & ANNA
59 MEADOWBROOK DRIVE	467	156	9			CR	55	2	HUGHES, JASON L & LORD, TAMI
60 MEADOWBROOK DRIVE	463	155	20			CR	55	2	SILVERMAN, D A & BASON, F J
61 MEADOWBROOK DRIVE	467	156	8			CR	55	2	PETTONI, JOHN JR
62 MEADOWBROOK DRIVE	463	155	19			CR	55	2	MILLER, THOMAS & JOLAINE
63 MEADOWBROOK DRIVE	467	156	7			CR	55	2	BARTLING, JAY M & PATRICIA K
64 MEADOWBROOK DRIVE	463	155	18			CR	55	2	KLIM, VINCENT & MARY KAY
65 MEADOWBROOK DRIVE	467	156	6			CR	55	2	BANEY, ANDREW & MICHELLE
66 MEADOWBROOK DRIVE	463	155	17			CR	55	2	LORENZETTI, DOREEN P
67 MEADOWBROOK DRIVE	467	156	5			CR	55	2	GENDRANO, GIDEON C & DAISY C
68 MEADOWBROOK DRIVE	463	155	16			CR	55	2	LACORTE, MICHAEL & KATHLEEN
69 MEADOWBROOK DRIVE	467	156	4			CR	55	2	SAUERS, BRIAN & ROSA
70 MEADOWBROOK DRIVE	463	155	15			CR	55	2	RUZBARSKY, EDWARD P& LILLIAN M
71 MEADOWBROOK DRIVE	467	156	3			CR	55	2	LYONS, JOHN E JR & LUCILLE
72 MEADOWBROOK DRIVE	463	155	14			CR	55	2	LUCAS, JEFFREY S & SARA A
74 MEADOWBROOK DRIVE	463	155	13			CR	55	15F	LOZITO, THEODORE S & BARBARA A
75 MEADOWBROOK DRIVE	466	156	1			CR	55	2	O'NEILL, WILLIAM & GAIL
76 MEADOWBROOK DRIVE	463	155	11			CR	55	2	RIGGS, THOMAS J & WHITING, NICOLE R
77 MEADOWBROOK DRIVE	470	158	1			CR	55	2	MAXWELL, MICHAEL & PATRICIA
78 MEADOWBROOK DRIVE	463	155	10			CR	55	2	SCHULZ, ROBERT G JR & PHOEBE A
79 MEADOWBROOK DRIVE	471	158	17			CR	55	2	GAUDET, JAMES & LISA
80 MEADOWBROOK DRIVE	462	155	9			CR	55	2	TURAB, NUSRAT & IFTIKHAR
81 MEADOWBROOK DRIVE	471	158	16			CR	55	2	BRADY, ELIZABETH
82 MEADOWBROOK DRIVE	476	162	2			CR	56	2	RZEMIENIEWSKI, HENRY F & JOHANNA S
83 MEADOWBROOK DRIVE	471	158	15			CR	55	2	BORDONARO, JOHN & JOYCE
84 MEADOWBROOK DRIVE	476	162	3			CR	56	2	MARTIN, DANIEL J & CASSIA LETICIA
85 MEADOWBROOK DRIVE	471	158	14			CR	55	2	PHELPS, DOUGLAS J JR & DONNA E
86 MEADOWBROOK DRIVE	476	162	4			CR	56	2	MARTINEZ, GIOVANNI & GLADYS
87 MEADOWBROOK DRIVE	471	158	13			CR	55	2	VILLANO, ARTHUR D & KELLY D
88 MEADOWBROOK DRIVE	476	162	5			CR	56	2	SCHNEIDER, RICHARD K & SUSAN C
90 MEADOWBROOK DRIVE	476	162	7			CR	56	2	GIACHERO, JOHN D & FILOMENA P
91 MEADOWBROOK DRIVE	471	158	12			CR	55	2	WOROSZ, SLAWOMIR P & ANGNIESZKA B
92 MEADOWBROOK DRIVE	476	162	8			CR	56	2	BRYK, MICHAEL & ANN MARIE C
93 MEADOWBROOK DRIVE	471	158	11			CR	55	2	JOHNSON, RICHARD & MARIA
94 MEADOWBROOK DRIVE	476	162	9			CR	56	2	TURPOFF, ANTHONY A
95 MEADOWBROOK DRIVE	471	158	10			CR	55	2	CLARKE, PATRICK S. & VANESSA M.
96 MEADOWBROOK DRIVE	476	162	10			CR	56	2	CSUHA, PAUL & PATRICIA
98 MEADOWBROOK DRIVE	476	162	11			CR	56	2	URBAN, KEITH W & DIANA LYNN

Property Location	Page No.	Block No.	Lot No.	Lot Qualifier	Account No.	Zone	Tax Map	Property Class	Name of Owner
100 MEADOWBROOK DRIVE	477	162	12			CR	56	2	TANIS, GREGG
101 MEADOWBROOK DRIVE	473	159	20			CR	56	2	STINCHCOMB, MARK H & DARLENE J
102 MEADOWBROOK DRIVE	477	162	13			CR	56	2	MEIER, RICHARD H & BARBARA L TRTEES
103 MEADOWBROOK DRIVE	473	159	19			CR	56	2	SILVA, JOSE & GROCKI, LINETTE
104 MEADOWBROOK DRIVE	474	161	2			CR	56	2	MORIN, ZARKO & RANDI
106 MEADOWBROOK DRIVE	474	161	3			CR	56	2	IVAS, WALTER F & J
108 MEADOWBROOK DRIVE	474	161	4			CR	56	2	BRADLEY, CHRISTOPHER J & KENDALL, K
109 MEADOWBROOK DRIVE	474	160	20			CR	56	2	EVERS, JAMES B & LAURIE
110 MEADOWBROOK DRIVE	474	161	5			CR	56	2	KIERNAN, DENNIS & MACMANUS, BRUCE
110 MEADOWBROOK DRIVE	475	161	5 X			CR	56	15F	KIERNAN, DENNIS & MACMANUS, BRUCE
111 MEADOWBROOK DRIVE	474	160	19			CR	56	2	CHIN, MICHAEL & LORRAINE
112 MEADOWBROOK DRIVE	475	161	6			CR	56	2	MENAFRO, MARK & JUZWIAK, JOANNE
113 MEADOWBROOK DRIVE	474	160	18			CR	56	2	REHMAN, CHRISTIAN & DANIELLE
114 MEADOWBROOK DRIVE	475	161	7			CR	56	2	BARRETT, RONALD L JR & ALICIA
115 MEADOWBROOK DRIVE	474	160	17			CR	56	2	CAIN, TIMOTHY J & LEANDRA
116 MEADOWBROOK DRIVE	475	161	8			CR	56	2	LORENZETTI, P
117 MEADOWBROOK DRIVE	474	160	16			CR	56	2	RAAB, FRANK & CHRISTINE
118 MEADOWBROOK DRIVE	475	161	9			CR	56	2	COLLINS, DAVID F
119 MEADOWBROOK DRIVE	474	160	15			CR	56	2	LOWERY, ROBERT J
121 MEADOWBROOK DRIVE	474	160	14			CR	56	2	KASMI,ALLAINE
MEADOWS	530	163.06	2	P0001		PD	91	15F	MEADOWS ASSOCIATION
MEADOWS	537	163.06	3	P0002		PD	91	15F	MEADOWS ASSOCIATION
MEADOWS GEMINI DRIVE	565	163.13	18	P0003		PD	91	15F	MEADOWS ASSOCIATION
896-A MERRITT DRIVE	544	163.08	1	C1801		R2	91	2	PATEL, MRUNAL JITENDRABHAI
896-B MERRITT DRIVE	544	163.08	1	C1802		R2	91	2	HOELZEL, WILLIAM H & ANN
896-C MERRITT DRIVE	544	163.08	1	C1803		R2	91	2	BURR, GILBERT J & MARAGRET ANN
896-D MERRITT DRIVE	544	163.08	1	C1804		R2	91	2	DELUISE, ALFRED
896-E MERRITT DRIVE	544	163.08	1	C1805		R2	91	2	JOSEPH, MYSTE
896-F MERRITT DRIVE	544	163.08	1	C1806		R2	91	2	HALEY, JENNIFER DIANE
896-G MERRITT DRIVE	544	163.08	1	C1807		R2	91	2	HABERIN, JOHN P & NANCY B
896-H MERRITT DRIVE	544	163.08	1	C1808		R2	91	2	HESS, DAWN
897-A MERRITT DRIVE	545	163.08	1	C2001		R2	91	2	KANELLOS, S & XIROHAKIS, K
897-B MERRITT DRIVE	545	163.08	1	C2002		R2	91	2	GENOVESE, RICHARD F & MARY B
897-C MERRITT DRIVE	545	163.08	1	C2003		R2	91	2	MAHR, JIN M. & ANNIE L.
897-D MERRITT DRIVE	545	163.08	1	C2004		R2	91	2	VAN NESS, MARGARET L
897-E MERRITT DRIVE	545	163.08	1	C2005		R2	91	2	PATEL, PRASHANTKUMAR & MINALBEN
897-F MERRITT DRIVE	545	163.08	1	C2006		R2	91	2	LENNY PROPERTIES, LLC
897-G MERRITT DRIVE	545	163.08	1	C2007		R2	91	2	SHTABNAYA, ALLA & VLADIMIR
897-H MERRITT DRIVE	546	163.08	1	C2008		R2	91	2	XU, YI
898-A MERRITT DRIVE	544	163.08	1	C1901		R2	91	2	FENCHEL, KURT
898-B MERRITT DRIVE	545	163.08	1	C1902		R2	91	2	898-B MERRITT DR, LLC
898-C MERRITT DRIVE	545	163.08	1	C1903		R2	91	2	MURIUKI, DOROTHY M
898-D MERRITT DRIVE	545	163.08	1	C1904		R2	91	2	THOMAS, WYCLIFFE J & ALTHEA C
898-E MERRITT DRIVE	545	163.08	1	C1905		R2	91	2	PATEL, GIRISH & ARUNA
898-F MERRITT DRIVE	545	163.08	1	C1906		R2	91	2	MALYHINA, HALYNA & YEVHENIY
898-G MERRITT DRIVE	545	163.08	1	C1907		R2	91	2	WILLIAMS, CARLENE
898-H MERRITT DRIVE	545	163.08	1	C1908		R2	91	2	PATEL, NITIN & SNEHLATA
899-A1 MERRITT DRIVE	546	163.08	1	C2201		R2	91	2	COHEN, CARIN P
899-A2 MERRITT DRIVE	546	163.08	1	C2202		R2	91	2	KLIMCHOCK, KENNETH T
899-B1 MERRITT DRIVE	546	163.08	1	C2203		R2	91	2	BULEY, DAVID E
899-B2 MERRITT DRIVE	546	163.08	1	C2204		R2	91	2	CHANDOLA, PRAMOD & VARSHA
899-C1 MERRITT DRIVE	546	163.08	1	C2205		R2	91	2	QUIJANO, HECTOR A SR.,
899-C2 MERRITT DRIVE	547	163.08	1	C2206		R2	91	2	HALLE, MICHAEL
899-D1 MERRITT DRIVE	547	163.08	1	C2207		R2	91	2	OLEKSON, REGINA
899-D2 MERRITT DRIVE	547	163.08	1	C2208		R2	91	2	IUSPA, ALLAN
899-E1 MERRITT DRIVE	547	163.08	1	C2209		R2	91	2	LING, CHERN-TAIN & CHEAU-CHYN TRSTS
899-E2 MERRITT DRIVE	547	163.08	1	C2210		R2	91	2	FERRANTE, MICHELLE
899-F1 MERRITT DRIVE	547	163.08	1	C2211		R2	91	2	ANDERSEN, LINDA LEE
899-F2 MERRITT DRIVE	547	163.08	1	C2212		R2	91	2	HADDAD, SAIF
900-A MERRITT DRIVE	543	163.08	1	C1601		R2	91	2	SYED, MOHAMMAD A & SYED, ZEENAT M
900-B MERRITT DRIVE	543	163.08	1	C1602		R2	91	2	BRANCO, CRISTINA
900-C MERRITT DRIVE	543	163.08	1	C1603		R2	91	2	BRAZER, NEIL W
900-D MERRITT DRIVE	543	163.08	1	C1604		R2	91	2	FLANAGAN, KAREN P
900-E MERRITT DRIVE	543	163.08	1	C1605		R2	91	2	JOHNSON, PATRICIA
900-F MERRITT DRIVE	543	163.08	1	C1606		R2	91	2	CANDINO, RICHARD
900-G MERRITT DRIVE	543	163.08	1	C1607		R2	91	2	PATTI, JAMES & STEPHANIE
900-H MERRITT DRIVE	543	163.08	1	C1608		R2	91	2	BARKER, GREGORY & CHERYLL

Property Location	Page No.	Block No.	Lot No.	Lot Qualifier	Account No.	Zone	Tax Map	Property Class	Name of Owner
901-A MERRITT DRIVE	546	163.08	1	C2101		R2	91	2	POON, KONG TAK & TAM, POCHUN
901-B MERRITT DRIVE	546	163.08	1	C2102		R2	91	2	SINGLETERRY, BRUCE
901-C MERRITT DRIVE	546	163.08	1	C2103		R2	91	2	SATTERLEE, JOANNE H
901-D MERRITT DRIVE	546	163.08	1	C2104		R2	91	2	EICK, CHRISTINE & EDWARD
901-E MERRITT DRIVE	546	163.08	1	C2105		R2	91	2	KASCH, DARLENE F
901-F MERRITT DRIVE	546	163.08	1	C2106		R2	91	2	ONYEJIKA, IKE & SANDERS, CRISTA
901-G MERRITT DRIVE	546	163.08	1	C2107		R2	91	2	THATHALYANGARPATTI, CHAKRAVARTHY
901-H MERRITT DRIVE	546	163.08	1	C2108		R2	91	2	CORIO, ROBERT J & JANETTE L
902-A MERRITT DRIVE	543	163.08	1	C1701		R2	91	2	VASUDEVAN, JAYA M & PRITHIVIRAJ, G
902-B MERRITT DRIVE	543	163.08	1	C1702		R2	91	2	LING, CHERN-TAIN & CHEAU-CHYN TRSTS
902-C MERRITT DRIVE	543	163.08	1	C1703		R2	91	2	VOORHEES, LEWIS & KIZHI LIU
902-D MERRITT DRIVE	544	163.08	1	C1704		R2	91	2	RADWANSKI, JILL
902-E MERRITT DRIVE	544	163.08	1	C1705		R2	91	2	FISCH, NAOMI
902-F MERRITT DRIVE	544	163.08	1	C1706		R2	91	2	IUSPA, ALLAN
902-G MERRITT DRIVE	544	163.08	1	C1707		R2	91	2	QUIRICO, ANNMARIE
902-H MERRITT DRIVE	544	163.08	1	C1708		R2	91	2	TAI, MAN YING & SHUM KING
904-H MERRITT DRIVE	541	163.08	1	C1201		R2	91	2	MUNOZ-CAMPOS, DANNY & VALENTINA
904-G MERRITT DRIVE	541	163.08	1	C1202		R2	91	2	DODIGELLA, CHINNAYY & UPPADA, UMADEVI
904-F MERRITT DRIVE	541	163.08	1	C1203		R2	91	2	GREENBERG, HOWARD & GITTA
904-E MERRITT DRIVE	541	163.08	1	C1204		R2	91	2	GELB, WILLIAM & PENNY
904-D MERRITT DRIVE	541	163.08	1	C1205		R2	91	2	PARIJATHAM, HARIKUMAR & HELEENA K
904-C MERRITT DRIVE	541	163.08	1	C1206		R2	91	2	LITTLEFIELD, ROSE M
904-B MERRITT DRIVE	541	163.08	1	C1207		R2	91	2	COSTAS, PETER & SUSAN
904-A MERRITT DRIVE	541	163.08	1	C1208		R2	91	2	GHEE, JOSEPHINE J
906-A MERRITT DRIVE	540	163.08	1	C1001		R2	91	2	SHEEHAN, NANCY
906-B MERRITT DRIVE	540	163.08	1	C1002		R2	91	2	MA, JANE
906-C MERRITT DRIVE	540	163.08	1	C1003		R2	91	2	DESIR, DELLYNE
906-D MERRITT DRIVE	540	163.08	1	C1004		R2	91	2	BROUNSTEIN, ABBY L
906-E MERRITT DRIVE	540	163.08	1	C1005		R2	91	2	MA, KEVIN & WANYING SUN
906-F MERRITT DRIVE	540	163.08	1	C1006		R2	91	15F	BLANDING, RICHARD & GLENDA
906-G MERRITT DRIVE	540	163.08	1	C1007		R2	91	2	WISNIEWSKI, ELAINE M
906-H MERRITT DRIVE	540	163.08	1	C1008		R2	91	2	VILLACIS, JOSE MANUEL & MARIA
908-A MERRITT DRIVE	540	163.08	1	C1101		R2	91	2	LEDEZMA, ANNABELLE & ANCHIA, A
908-B MERRITT DRIVE	540	163.08	1	C1102		R2	91	2	KAUSHAL, YUGAL & SAVITA
908-C MERRITT DRIVE	541	163.08	1	C1103		R2	91	2	HAMBLIN, PATRICIA A
908-D MERRITT DRIVE	541	163.08	1	C1104		R2	91	2	TORRES, CARMEN M
908-E MERRITT DRIVE	541	163.08	1	C1105		R2	91	2	BADER, KEITH R & TRACEY L
908-F MERRITT DRIVE	541	163.08	1	C1106		R2	91	2	COHEN, DEBORAH L
908-G MERRITT DRIVE	541	163.08	1	C1107		R2	91	2	HAN, PAUL & YINA
908-H MERRITT DRIVE	541	163.08	1	C1108		R2	91	2	HRINIAK, JORDAN A & IELMINI, LEEANN
909-A MERRITT DRIVE	547	163.08	1	C2301		R2	91	2	DURINA, EDWARD
909-B MERRITT DRIVE	547	163.08	1	C2302		R2	91	2	VERDERBER, JACQUALIN
909-C MERRITT DRIVE	547	163.08	1	C2303		R2	91	2	JARAICIE, PATRICIA MARI
909-D MERRITT DRIVE	547	163.08	1	C2304		R2	91	2	POON, CHUN YU & WAI FUN POON-GOB
909-E MERRITT DRIVE	547	163.08	1	C2305		R2	91	2	BULLOCK, ROSANA
909-F MERRITT DRIVE	547	163.08	1	C2306		R2	91	2	VAN RIPER, CHRISTINE
909-G MERRITT DRIVE	547	163.08	1	C2307		R2	91	2	TRUESDALE, TAYLAR & LAMONT & DESIREE
909-H MERRITT DRIVE	548	163.08	1	C2308		R2	91	2	HUM, VALERIE W
909-J MERRITT DRIVE	548	163.08	1	C2309		R2	91	2	PATEL, DUSHYANT & MAYURIKA
910-D MERRITT DRIVE	542	163.08	1	C1501		R2	91	2	PROPERTY COUSINS, LLC
910-C MERRITT DRIVE	543	163.08	1	C1502		R2	91	2	FUSCO, DONALD & KAREN
910-B MERRITT DRIVE	543	163.08	1	C1503		R2	91	2	ELBAUM, MARK & ELVIE REAL
910-A MERRITT DRIVE	543	163.08	1	C1504		R2	91	2	LING, CHERN-TAIN & CHEAU-CHYN TRSTS
911-A1 MERRITT DRIVE	548	163.08	1	C2401		R2	91	2	SUTTON, JAMES D
911-A2 MERRITT DRIVE	548	163.08	1	C2402		R2	91	2	MARSHALL, CAROL
911-B1 MERRITT DRIVE	548	163.08	1	C2403		R2	91	2	PLANK, JOANNE
911-B2 MERRITT DRIVE	548	163.08	1	C2404		R2	91	15F	PEAVEY, MORRIS J JR.,
911-C1 MERRITT DRIVE	548	163.08	1	C2405		R2	91	2	JESS, THOMAS A & WANG, YINGXUE
911-C2 MERRITT DRIVE	548	163.08	1	C2406		R2	91	2	MIKANOVIC, DRAGAN & ADISA
911-D1 MERRITT DRIVE	548	163.08	1	C2407		R2	91	2	RUSSIN, JANET E
911-D2 MERRITT DRIVE	548	163.08	1	C2408		R2	91	2	DOYLE, WILLIAM M & MICHELE A
911-E1 MERRITT DRIVE	548	163.08	1	C2409		R2	91	2	KHRAMOV, IGOR & ELENA OKRAINETS
911-E2 MERRITT DRIVE	548	163.08	1	C2410		R2	91	2	CASTELLANO, DAVID C
911-F1 MERRITT DRIVE	548	163.08	1	C2411		R2	91	2	BAKHURALI, MAIA & KAKHA M
911-F2 MERRITT DRIVE	548	163.08	1	C2412		R2	91	2	LIANG, YUWEN
912-A MERRITT DRIVE	542	163.08	1	C1301		R2	91	2	LOPEZ, WILLIAM & OMAIRA
912-B MERRITT DRIVE	542	163.08	1	C1302		R2	91	2	THE SUSAN KURTZ REALTY TRUST

Property Location	Page No.	Block No.	Lot No.	Lot Qualifier	Account No.	Zone	Tax Map	Property Class	Name of Owner
912-C MERRITT DRIVE	542	163.08	1	C1303		R2	91	2	GROTZ, JONATHAN F & MAUREEN A
912-D MERRITT DRIVE	542	163.08	1	C1304		R2	91	2	DICKSTEIN, JANNA
912-E MERRITT DRIVE	542	163.08	1	C1305		R2	91	2	JAGHAB, PETER & ANDREA
913-A1 MERRITT DRIVE	549	163.08	1	C2501		R2	91	2	UVEGES, WILLIAM JR
913-A2 MERRITT DRIVE	549	163.08	1	C2502		R2	91	2	RADOMSKI, STANLEY JR
913-B1 MERRITT DRIVE	549	163.08	1	C2503		R2	91	2	MEALEY, SEAN
913-B2 MERRITT DRIVE	549	163.08	1	C2504		R2	91	2	PELTACK, JOHN
913-C1 MERRITT DRIVE	549	163.08	1	C2505		R2	91	2	ARZAYUS, KATHLEEN
913-C2 MERRITT DRIVE	549	163.08	1	C2506		R2	91	2	SHARKEY, THOMAS M & CHRISTINE
913-D1 MERRITT DRIVE	549	163.08	1	C2507		R2	91	2	THIELE, RICHARD H III & TAEKO
913-D2 MERRITT DRIVE	549	163.08	1	C2508		R2	91	2	KIZZIE, JOHN A & AMY STEBBINS-
913-E1 MERRITT DRIVE	549	163.08	1	C2509		R2	91	2	DEB ROY, DIPANKAR & MONIKA
913-E2 MERRITT DRIVE	549	163.08	1	C2510		R2	91	2	BOVE, RONALD
913-F1 MERRITT DRIVE	549	163.08	1	C2511		R2	91	2	MLYNARSKI, TED & URSZULA MALCK
913-F2 MERRITT DRIVE	549	163.08	1	C2512		R2	91	2	KULASZEWSKI, MARILYN
914-A MERRITT DRIVE	542	163.08	1	C1401		R2	91	2	KEIN, RICHARD R JR & BARBARA A
914-B MERRITT DRIVE	542	163.08	1	C1402		R2	91	2	ARIANNA HOLDING COMPANY, LLLC
914-C MERRITT DRIVE	542	163.08	1	C1403		R2	91	2	DEMKO, WILLIAM D & ELISAMARIE T
914-D MERRITT DRIVE	542	163.08	1	C1404		R2	91	2	LEWIS, CHRISTOPHER M & TAVORMINA, K
914-E MERRITT DRIVE	542	163.08	1	C1405		R2	91	2	BORNGESSER, KEVIN M
914-F MERRITT DRIVE	542	163.08	1	C1406		R2	91	2	PYPNIEWSKI, DAVID MICHAEL
914-G MERRITT DRIVE	542	163.08	1	C1407		R2	91	2	STECK, ERIC
914-H MERRITT DRIVE	542	163.08	1	C1408		R2	91	2	SMAEIL, TARAK
916-A MERRITT DRIVE	539	163.08	1	C0901		R2	91	2	SMITH, ROBERT H & VALERIE
916-B MERRITT DRIVE	539	163.08	1	C0902		R2	91	2	OJEDA, LUISA V
916-C MERRITT DRIVE	539	163.08	1	C0903		R2	91	2	VITALE, ANNA
916-D MERRITT DRIVE	540	163.08	1	C0904		R2	91	2	GOREY, SWAPNIL & MITTAL, NEELAM
916-E MERRITT DRIVE	540	163.08	1	C0905		R2	91	2	CHANG, YIMING
916-F MERRITT DRIVE	540	163.08	1	C0906		R2	91	2	ROBLES-RICHMOND, F F & ALPIZAR, C A
916-G MERRITT DRIVE	540	163.08	1	C0907		R2	91	2	PADGETT, DEBORA
918-F MERRITT DRIVE	539	163.08	1	C0801		R2	91	2	PROKOP, MARIAN & HANKOVSKA, ALENA
918-E MERRITT DRIVE	539	163.08	1	C0802		R2	91	2	NELSON, SIMONA C & ARCHIBALD J
918-D MERRITT DRIVE	539	163.08	1	C0803		R2	91	2	YIP, WING
918-C MERRITT DRIVE	539	163.08	1	C0804		R2	91	2	ZABIEGA, ANDREW
918-B MERRITT DRIVE	539	163.08	1	C0805		R2	91	2	DRURY, JO ANN
918-A MERRITT DRIVE	539	163.08	1	C0806		R2	91	2	OTT, MICHAEL & MARIA CECILIA P
920-A MERRITT DRIVE	538	163.08	1	C0701		R2	91	2	BARI, ASMA
920-B MERRITT DRIVE	538	163.08	1	C0702		R2	91	2	HERRERA, CHARLES & NORMA
920-C MERRITT DRIVE	539	163.08	1	C0703		R2	91	2	GUNTHER, JOHN H & MARY LOU
920-D MERRITT DRIVE	539	163.08	1	C0704		R2	91	2	HORR, MARK E & COLEMAN, DONNA J
920-E MERRITT DRIVE	539	163.08	1	C0705		R2	91	2	SCHAFFER, LINDA
920-F MERRITT DRIVE	539	163.08	1	C0706		R2	91	2	PATEL, SHOBHANA G & GAUTAMKUMAR
920-G MERRITT DRIVE	539	163.08	1	C0707		R2	91	2	PELLIGRINI, DONNA
922-H MERRITT DRIVE	538	163.08	1	C0601		R2	91	2	TAI, NYONG FUN & PAO CHU
922-G MERRITT DRIVE	538	163.08	1	C0602		R2	91	2	PAN, ZIQING & LIU JINGHUI
922-F MERRITT DRIVE	538	163.08	1	C0603		R2	91	2	ROSA, MICHAEL & ROSA, KELLY
922-E MERRITT DRIVE	538	163.08	1	C0604		R2	91	2	MARTINEZ, DANIEL JR
922-D MERRITT DRIVE	538	163.08	1	C0605		R2	91	2	LESSER, LORETTA
922-C MERRITT DRIVE	538	163.08	1	C0606		R2	91	2	MOON, APRIL & YOUNG, ALFRED
922-B MERRITT DRIVE	538	163.08	1	C0607		R2	91	2	PERRELLA, VINCENT
922-A MERRITT DRIVE	538	163.08	1	C0608		R2	91	2	IUSPA, ALLAN
926-H MERRITT DRIVE	537	163.08	1	C0501		R2	91	2	FENSKE, CHERYL
926-G MERRITT DRIVE	537	163.08	1	C0502		R2	91	2	SHARMA, RAHUL
926-F MERRITT DRIVE	537	163.08	1	C0503		R2	91	2	FAERBER, GLENN R & CATHY-JEAN
926-E MERRITT DRIVE	537	163.08	1	C0504		R2	91	2	KOMOROSKI, CRYSTAL M
926-D MERRITT DRIVE	538	163.08	1	C0505		R2	91	2	RUDERER, HEATHER P
926-C MERRITT DRIVE	538	163.08	1	C0506		R2	91	2	VIGLIANTI, DEREK & UNCHANA
926-B MERRITT DRIVE	538	163.08	1	C0507		R2	91	2	SPILLETTI, NUNZIO
926-A MERRITT DRIVE	538	163.08	1	C0508		R2	91	2	GALAN DE GOMEZ, ANA D
MERRITT DRIVE-OPEN SPACE	552	163.08	5			R2	91	15C	TOWNSHIP OF HILLSBOROUGH
MERRITT DRIVE-OPEN SPACE	553	163.08	17			R2	91	15C	TOWNSHIP OF HILLSBOROUGH
142 MERRY LANE	884	200.06	2	C0142		GA	115	2	SCIARRINO, MARGARET
143 MERRY LANE	884	200.06	2	C0143		GA	115	2	GEARY-BOLAND, DOREEN
152 MERRY LANE	885	200.06	2	C0152		GA	115	2	RUSSO, J F & RUSSO, F G & LUGO, M A
153 MERRY LANE	885	200.06	2	C0153		GA	115	2	LEHAN, NANCY
181 MERRY LANE	885	200.06	2	C0181		GA	115	2	JULIUS, PETER & DACUK-JULIUS, LISA
184 MERRY LANE	886	200.06	2	C0184		GA	115	2	DI GIOVANNI, RITA

Property Location	Page No.	Block No.	Lot No.	Lot Qualifier	Account No.	Zone	Tax Map	Property Class	Name of Owner
191 MERRY LANE	886	200.06	2	C0191		GA	115	2	BRYCE, GRAEME & BRYCE, ANDREW W A
192 MERRY LANE	886	200.06	2	C0192		GA	115	2	LIPTAK, JOSEPH C. & CLARE S.
201 MERRY LANE	886	200.06	2	C0201		GA	115	2	LINKEVICH, HELEN
204 MERRY LANE	886	200.06	2	C0204		GA	115	2	MC CARTHY, MARY
221 MERRY LANE	886	200.06	2	C0221		GA	115	2	HUPPERT, DENNIS & ANN
225 MERRY LANE	886	200.06	2	C0225		GA	115	4C	HILLSBOROUGH REAL ESTATE INVST, LLC
226 MERRY LANE	887	200.06	2	C0226		GA	115	4C	HILLSBOROUGH REAL ESTATE INVST, LLC
231 MERRY LANE	887	200.06	2	C0231		GA	115	2	PIZZANO, ALEXANDER & THERESA TRST
234 MERRY LANE	887	200.06	2	C0234		GA	115	2	KUDELA, CAROLYN
1 MERRYL AVENUE	1083	207.03	15			RA	145	2	PATEL, DHAVAL & NIRALI
10 MERRYL AVENUE	1082	207.02	84			RA	145	2	DONG, JUN & TIAN, NIAN
1 MERSHER COURT	1043	205.24	1			RA	137	2	WELLS, KEVIN R & VIKTORIYA K
2 MERSHER COURT	1044	205.24	15			RA	137	2	REIGLE, RICHARD D & KAREN S
3 MERSHER COURT	1044	205.24	18			RA	137	2	SINGH, GULSHAN & PRETTI KAUR
4 MERSHER COURT	1044	205.24	16			RA	137	2	KALRA, AMIT & TAMANNA H
6 MERSHER COURT	1044	205.24	17			RA	137	2	ANANTHACHAR, SUDHIR & SANITHA RAO
MICHELLE LANE	928	203.16	10.05			R	155	15C	TOWNSHIP OF HILLSBOROUGH
MICHELLE LANE	944	203.23	28			R	156	15C	TOWNSHIP OF HILLSBOROUGH
40 MICHELLE LANE	929	203.16	21			R	155	2	DOHERTY, STEPHEN M & MARLANA L
41 MICHELLE LANE	935	203.19	3			R	154	2	WILSON, GEORGE F & KENNEDY, DEBORAH
42 MICHELLE LANE	929	203.16	22			R	155	2	PANCHERY, RICHARD & GRISEL
43 MICHELLE LANE	935	203.19	4			R	154	2	KARATZ, DANIEL M & MAURA K
45 MICHELLE LANE	935	203.19	5			R	154	2	SCHUBERT, RUDI W & DI FABIO, LISA
47 MICHELLE LANE	935	203.19	6			R	154	2	SPANO, DANIEL R & DIANE
49 MICHELLE LANE	935	203.19	7			R	154	2	SITRIN, MELISSA
50 MICHELLE LANE	930	203.16	27			R	155	2	PLUM, JOHN JR & JILLANE
51 MICHELLE LANE	936	203.19	8			R	154	2	BORDIERI, ANDREW P & JENNIFER L
52 MICHELLE LANE	930	203.16	28			R	155	2	PESCINSKI, ROBERT R & JANET A
53 MICHELLE LANE	936	203.19	9			R	154	2	FARRELL, JOSEPH L & ELIZABETH B
54 MICHELLE LANE	930	203.16	29			R	155	2	RICH, ANDREW & CHERYL
55 MICHELLE LANE	936	203.19	10			R	154	2	ROBINSON, STEPHEN A & KATHLEEN H
56 MICHELLE LANE	930	203.16	30			R	155	2	PARK, JUNTAE & HWANG, INHYE
57 MICHELLE LANE	936	203.19	11			R	154	2	FRANCIS, JOHN & MARY
58 MICHELLE LANE	930	203.16	31			R	155	2	JURKOWICH, PHILIP J & SLUYTER, MONICA S
59 MICHELLE LANE	936	203.19	12			R	154	2	FAHERTY, KEVIN M & SUZANNE C
60 MICHELLE LANE	930	203.16	32			R	155	2	CHEN, JINGJIANG & LILI GONG
61 MICHELLE LANE	936	203.19	13			R	154	2	SPROFERA, STEVE J & SUSAN R
62 MICHELLE LANE	930	203.16	33			R	155	2	KAMINSKY, PAUL A & KAREN
63 MICHELLE LANE	936	203.19	14			R	154	2	KLEIMAN, STEVEN S & BETTY
64 MICHELLE LANE	930	203.16	34			R	155	2	ANGIULI, JAMES & MARIA
65 MICHELLE LANE	936	203.19	15			R	154	2	BULAWSKI, ANGELA & ROMAN
66 MICHELLE LANE	930	203.16	35			R	155	2	CHIN, STEVEN W & KATHERINE G
68 MICHELLE LANE	930	203.16	36			R	155	2	BOURDETTE, FREDERICK G & PATRICIA
69 MICHELLE LANE	937	203.19	27			R	154	2	DUNN, JOSEPH R & LUBA M
70 MICHELLE LANE	930	203.16	37			R	155	2	GIURLANDO, RICHARD & CYNTHIA
71 MICHELLE LANE	937	203.19	28			R	154	2	COMITO, ANTHONY C & YVONNE M
72 MICHELLE LANE	930	203.16	38			R	155	2	JOHNSON, BRETT C & JEANETTE
73 MICHELLE LANE	937	203.19	29			R	154	2	NOSTRAND, PETER & KIMBERLY
74 MICHELLE LANE	930	203.16	39			R	155	2	PETRONE, MARIA
75 MICHELLE LANE	944	203.23	32			R	156	2	ROBBINS, PETER & PATRICIA
76 MICHELLE LANE	930	203.16	40			R	155	2	CAROLAN, SEAN
77 MICHELLE LANE	944	203.23	31			R	156	2	PRUSA, THOMAS J & FANSIE M C
78 MICHELLE LANE	931	203.16	41			R	155	2	HESSE, PHILIP K & ELLEN L
79 MICHELLE LANE	944	203.23	30			R	156	2	SARLO, RICHARD A & NORA VOMERO
80 MICHELLE LANE	931	203.16	42			R	155	2	SANTISI, JARED & KATHRYN
81 MICHELLE LANE	944	203.23	29			R	156	2	ANDRESKI, GREGORY P & MINDI
82 MICHELLE LANE	931	203.16	43			R	155	2	MC CHESNEY, JAMES P & JENNETTE R
84 MICHELLE LANE	931	203.16	44			R	155	2	GLATT, MICHELLE & DAVID
100 MICHELLE LANE	931	203.16	47			R	155	2	BRITTING, ROBERT JJR & KELLY A
101 MICHELLE LANE	944	203.23	22			R	156	2	STOLL, JONATHAN & KAYLA
103 MICHELLE LANE	943	203.23	21			R	156	2	GRAZIANO, BARRY R & CAROLYN G
105 MICHELLE LANE	943	203.23	20			R	156	2	RIEHMAN, THOMAS & MARIA
106 MICHELLE LANE	940	203.21	1			R	155	2	CHURCO, DANIEL & BARBARA
107 MICHELLE LANE	943	203.23	19			R	156	2	PATEL, RITESH & PARUL
109 MICHELLE LANE	943	203.23	18			R	156	2	CONLON, TIMOTHY & HELENA D-
3 MILBURN DRIVE	1029	205.16	2			RA	139	2	THOLE, ALEXANDER C & LORI WEISS
5 MILBURN DRIVE	1029	205.16	3			RA	139	2	VASANI, AMIT

Property Location	Page No.	Block No.	Lot No.	Lot Qualifier	Account No.	Zone	Tax Map	Property Class	Name of Owner
7 MILBURN DRIVE	1029	205.16	4			RA	139	2	ANAND, RUCHIKA
9 MILBURN DRIVE	1029	205.16	5			RA	139	2	DESHPANDE, MILIND U & CRYSTAL M
10 MILBURN DRIVE	1015	205.13	2			RA	140	2	ASCHER, DAVID & REBECCA LIFCHUS-
11 MILBURN DRIVE	1029	205.16	6			RA	139	2	CUMMINGS, MARK E & LINDA M
12 MILBURN DRIVE	1015	205.13	3			RA	140	2	SCHULTE, DANIEL & LAURIE
13 MILBURN DRIVE	1029	205.16	7			RA	139	2	DINUZZO, JOSEPH & MANDY
14 MILBURN DRIVE	1015	205.13	4			RA	140	2	PATEL, NISCHAL & ALPA
15 MILBURN DRIVE	1029	205.16	8			RA	139	2	ARAUJO, MICLINO M. & JENNIFER K.
16 MILBURN DRIVE	1015	205.13	5			RA	140	2	RAMACHANDRAN, RAM & THEJOVATHY
17 MILBURN DRIVE	1029	205.16	9			RA	139	2	BONILLO, MICHAEL & BONILLO, F.
18 MILBURN DRIVE	1015	205.13	6			RA	140	2	URENA, RODOLFO A & PAULA C
19 MILBURN DRIVE	1029	205.16	10			RA	139	2	HUANG, PATRICIA & WALLER, BRIAN D
20 MILBURN DRIVE	1015	205.13	7			RA	140	2	SHANKAR, SRINIVAS
21 MILBURN DRIVE	1029	205.16	11			RA	139	2	LYONS, TIMOTHY & EUNSEON KIM
22 MILBURN DRIVE	1015	205.13	8			RA	140	2	HARTMAN, WILLIAM S & ELLEN J H
23 MILBURN DRIVE	1030	205.16	12			RA	139	2	KOPROWSKI, RUDOLPH & BARBARA
24 MILBURN DRIVE	1015	205.13	9			RA	140	2	UNAL, EDIP BARAN & BAHAR
25 MILBURN DRIVE	1030	205.16	13			RA	139	2	BARONE, JOSEPH G & MARIE
27 MILBURN DRIVE	1030	205.16	14			RA	139	2	ROBERTS, JAMES P & MARIA GAVIERO
28 MILBURN DRIVE	1018	205.14	1			RA	140	2	SIEGRIST, LAURIE
29 MILBURN DRIVE	1030	205.16	15			RA	139	2	STARZYNSKI, ROBERT & NANCY A
30 MILBURN DRIVE	1018	205.14	2			RA	140	2	DAVE, NILES & RACHNA
31 MILBURN DRIVE	1030	205.16	16			RA	139	2	AHSAN, AARIF & KAUSAR, TASNEEM
32 MILBURN DRIVE	1018	205.14	3			RA	140	2	DECKER, JOSEPH P & PAMELA M
34 MILBURN DRIVE	1018	205.14	4			RA	140	2	OSTERGREN, AMY L
35 MILBURN DRIVE	985	205	65			RA	141	2	XUE, JIUHU & CHEN, HUIYAN
36 MILBURN DRIVE	1018	205.14	5			RA	140	2	ANGELO, CHRISTOPHER & JEAN
37 MILBURN DRIVE	985	205	64			RA	141	2	LEMAIRE, ANTHONY & ASHLEIGH
38 MILBURN DRIVE	1018	205.14	6			RA	140	2	LOTITO, ANTHONY S & GENNIFER
39 MILBURN DRIVE	985	205	63			RA	141	2	ENGELHARDT, STEVEN & ANTOINETTE
40 MILBURN DRIVE	1018	205.14	7			RA	140	2	DECICCO, ANTHONY F & MARIE A
41 MILBURN DRIVE	985	205	62			RA	141	2	YANG, RODDY J & CINDY Y SHIUNG
42 MILBURN DRIVE	1019	205.14	8			RA	140	2	EDDY, THOMAS F & DEBORAH A
43 MILBURN DRIVE	984	205	61			RA	141	2	ORTIZ, DAVID & CELESTE TRUSTEES
44 MILBURN DRIVE	1019	205.14	9			RA	140	2	SWEENEY, ROBERT & LORI M
45 MILBURN DRIVE	984	205	60			RA	141	2	YEH, JAY KEH-JEAN & MARIAN
47 MILBURN DRIVE	984	205	59			RA	141	2	WRIGHT, JEFFREY & JENNIFER
48 MILBURN DRIVE	1009	205.11	33			RA	141	2	JURADO, LEO-FELIX & ILLUMINADA
49 MILBURN DRIVE	984	205	58			RA	141	2	PATEL, JIGNESH & TRUPTIBEN J.
50 MILBURN DRIVE	1009	205.11	34			RA	141	2	ROSSI, JOHN J & LISA A
51 MILBURN DRIVE	984	205	57			RA	141	2	IVATURI, KIRAN & ANITA
52 MILBURN DRIVE	1010	205.11	35			RA	141	2	PATEL, AARTI & RONAK
53 MILBURN DRIVE	984	205	56			RA	141	2	ZITEL, JOHN M & LISA A
55 MILBURN DRIVE	984	205	55			RA	141	2	MILKOSKY, LAURA
57 MILBURN DRIVE	984	205	54			RA	141	2	KRETZ, CHRISTINE A LIFE ESTATE
58 MILBURN DRIVE	1010	205.11	44			RA	141	2	AWAD'S FARM, LLC
59 MILBURN DRIVE	984	205	53			RA	141	2	KANDURI, RAJGOPAL & HIMABINDU
60 MILBURN DRIVE	1010	205.11	45			RA	141	2	SIDDIQI, RANA
61 MILBURN DRIVE	984	205	52			RA	141	2	ROBERTS, READ H & SANDRA R
62 MILBURN DRIVE	1010	205.11	46			RA	141	2	LITOVSKY, VIVIANA G
63 MILBURN DRIVE	984	205	51			RA	141	2	NISENSEN, LAWRENCE M & DEBORAH M
64 MILBURN DRIVE	1010	205.11	47			RA	141	2	HARRISON, ALEXANDER & MILANO, DEANNA
MILL LANE	24	10	6			AG	33	5A	CONSOLIDATED PENN CORP
MILL LANE	24	10	7			AG	33	5A	CONSOLIDATED RAIL CORPORATION
MILL LANE	24	10	11			AG	33	15C	COUNTY OF SOMERSET
MILL LANE	24	10	12			AG	33	5A	CONSOLIDATED PENN CORP
MILL LANE	24	11	1			AG	181	15C	TOWNSHIP OF HILLSBOROUGH
MILL LANE	24	11	2			AG	181	5A	CONSOLIDATED RAIL CORPORATION
MILL LANE	24	11	3			AG	181	5A	CONSOLIDATED PENN CORP
MILL LANE	24	11	4			AG	181	1	H & M DISPOSAL SERVICE
MILL LANE	25	11	6			AG	181	1	SULLIVAN, SYLVESTER L
MILL LANE	25	11	7			AG	181	5A	CONSOLIDATED RAIL CORPORATION
MILL LANE	27	11	28	Q0074		AG	181	3B	MILL LANE FARM I, LLC
MILL LANE	28	11	44.01	Q0512		AG	181	3B	CYZNER, IRV C/O CYZNER PROP
MILL LANE	29	11	44.02	Q0512		AG	181	3B	CYZNER, IRV C/O CYZNER PROP
MILL LANE	35	12	33			AG	34	15C	TOWNSHIP OF HILLSBOROUGH
MILL LANE	37	12	44			AG	34	3A	MILL LANE FARM I, LLC

Property Location	Page No.	Block No.	Lot No.	Lot Qualifier	Account No.	Zone	Tax Map	Property Class	Name of Owner
MILL LANE	37	12	44	Q0074		AG	34	3B	MILL LANE FARM I, LLC
MILL LANE	37	12	44.03	Q0074		AG	34	3B	MILL LANE FARM I, LLC
MILL LANE	37	12	44.04	Q0074		AG	34	3B	MILL LANE FARM I, LLC
MILL LANE	37	12	45	Q0091		AG	34	3B	RUH, BRENDEN & ALLISON
MILL LANE	37	12	45.02			AG	34	1	NEW JERSEY BELL TELEPHONE CO
MILL LANE	38	12	45.04			AG	34	1	NJ BELL TELEPHONE C/O TAX DEPT
701 MILL LANE	35	12	32.02			AG	34	2	SEVERINO, ALFRED A JR & MARY ALICE
702 MILL LANE	30	11	57.02			R	181	1	DRAKE, RAYMOND & LORI
704 MILL LANE	29	11	55			AG	181	2	FINKELSTEIN, ERIC
708 MILL LANE	29	11	54			AG	181	2	JENNINGS, THOMAS G
709 MILL LANE	36	12	33.02			AG	34	2	HOLEMAN, HOWARD J JR
710 MILL LANE	29	11	53			AG	181	2	DI PAOLO, FRANK
712 MILL LANE	29	11	52			AG	181	2	WESSEL, ARLENE J
717 MILL LANE	36	12	33.05			AG	34	2	KANABY, DAVID S & CHRISTY
719 MILL LANE	36	12	33.01			AG	34	2	MALLET, THOMAS A & JANET L
720 MILL LANE	29	11	51			AG	181	2	BROWN, WILFREDO & LINDA
722 MILL LANE	29	11	50			AG	181	2	KUHN, ADELAIDE D
724 MILL LANE	29	11	49			AG	181	2	DOUCHES, KENNETH R
726 MILL LANE	29	11	48			AG	181	2	SIGNORINO, JOANN
727 MILL LANE	36	12	33.04			AG	34	2	SATANIK, JEFFREY S & CHRYSTINA J
728 MILL LANE	29	11	47			AG	181	2	RIVERA, ROBERT & JEANETTE
729 MILL LANE	36	12	33.03			AG	34	2	KRUZE, DANIEL E & JUDITH A
730 MILL LANE	29	11	46			AG	181	2	RAINEY, DAVID & NANCY
732 MILL LANE	29	11	45			AG	181	2	PELOSI, LENORE
734 MILL LANE	29	11	45.01			AG	181	2	KOOSER, MATTHEW DETURCK & KOOSER R
735 MILL LANE	36	12	34			AG	34	2	WATTS, ROBERT & HELEN
736 MILL LANE	27	11	33.01			AG	181	2	FENETTO, TODD & ANNE
737 MILL LANE	36	12	35			AG	34	2	PECHA, STEVEN & COLLEEN
738 MILL LANE	27	11	33			AG	181	2	CZERNIKOWSKI, JOHN & IRENE
739 MILL LANE	36	12	36			AG	34	2	TAMM, LISA A
740 MILL LANE	27	11	33.02			AG	181	2	FORTUNY, ROBERT & DZIADUL, SUSAN V
741 MILL LANE	36	12	37			AG	34	2	COLEMAN, DAVID L & I B
742 MILL LANE	27	11	32			AG	181	2	KUCSAN, KENNETH S & TERESA C
743 MILL LANE	36	12	38			AG	34	2	CORTEZ, RICARDO & ORTIZ, ANNA
745 MILL LANE	36	12	39			AG	34	2	PISANI, NICHOLAS J & DORIS
747 MILL LANE	36	12	40			AG	34	2	SCHMID, IRENE M
748 MILL LANE	27	11	31			AG	181	2	GUZMAN, NELSON & JENNIFER
749 MILL LANE	36	12	41			AG	34	2	SHULACK, HEATHER & KAREN
750 MILL LANE	27	11	30			AG	181	2	PUGH, WILLIAM III & GRACE
751 MILL LANE	36	12	42			AG	34	3A	POLNASEK, EDWARD L & CHERYL J
751 MILL LANE	37	12	42	Q0090		AG	34	3B	POLNASEK, EDWARD L & CHERYL J
752 MILL LANE	27	11	29.01			AG	181	2	DERKACZ, DAVID A & BARBARA H
756 MILL LANE	27	11	29			AG	181	2	DERKACZ, JOSEPH TRUSTEE - C/O DAVID
761 MILL LANE	37	12	43			AG	34	3A	JWD RENTAL, LLC
761 MILL LANE	37	12	43	Q0057		AG	34	3B	JWD RENTAL, LLC
770 MILL LANE	27	11	28.01			AG	181	3A	DOYLE, DAVID & CATHLEEN L
770 MILL LANE	27	11	28.01	Q0032		AG	181	3B	DOYLE, DAVID & CATHLEEN L
771 MILL LANE	37	12	44.02			AG	34	3A	DOYLE, JAMES J
771 MILL LANE	37	12	44.02	Q0033		AG	34	3B	DOYLE, JAMES J
775 MILL LANE	37	12	44.01			AG	34	2	O'BRIEN, BARBARA
779 MILL LANE	37	12	45.03			AG	34	2	LELLA, JOHN W & JANE L
783 MILL LANE	38	12	45.05			AG	34	3A	RUH, BRENDEN & ALLISON
783 MILL LANE	38	12	45.05	Q0091		AG	34	3B	RUH, BRENDEN & ALLISON
795 MILL LANE	37	12	45.01			AG	34	4B	NEW JERSEY BELL TELEPHONE/TAX DEPT
796 MILL LANE	25	11	5			AG	181	2	AVALLON, EDWARD & LISA MARIE
809 MILL LANE	24	10	8			AG	33	2	REGIEC, WILLIAM J, & REGIEC, IRENA
811 MILL LANE	24	10	9			AG	33	2	KINGSLAND, MATTHEW L & MELISSA J
815 MILL LANE	24	10	10			AG	33	2	STOVEKEN, WILLIAM R & DIANE ELEANOR
1 MILLER DRIVE	1039	205.21	23			RA	138	2	TAJKHANJI, MURTUZN & MUSARAT
2 MILLER DRIVE	1041	205.22	14			RA	138	2	CHERUVU, SRINIVAS V & NAGESWARI
3 MILLER DRIVE	1038	205.21	22			RA	138	2	WILFRED, PRAVIN & ANJU S
4 MILLER DRIVE	1041	205.22	15			RA	138	2	PATIBANDLA, S & SARADA KOTHA
5 MILLER DRIVE	1038	205.21	21			RA	138	2	ASSAL, BIKRAMJEET S & GAGANDEEP
6 MILLER DRIVE	1041	205.22	16			RA	138	2	LAKIMSETTY, KALYAN & KUSUMANCHI, N G
7 MILLER DRIVE	1038	205.21	20			RA	138	2	MICHAEL, JOB & SINDHU JOSEPH
8 MILLER DRIVE	1041	205.22	17			RA	138	2	SINGH, GAGAN D & BHAVNA SANDHU
9 MILLER DRIVE	1038	205.21	19			RA	138	2	DESAI, NIRAJ N & SEEMA N

Property Location	Page No.	Block No.	Lot No.	Lot Qualifier	Account No.	Zone	Tax Map	Property Class	Name of Owner
10 MILLER DRIVE	1041	205.22	18			RA	138	2	GINGERAMOORTHY, ANAND & CHANDRIKA K
11 MILLER DRIVE	1038	205.21	18			RA	138	2	MADHIRA, SRINIVASAN B & SIRISHA
12 MILLER DRIVE	1042	205.22	19			RA	138	2	NARASENAKUPPE, DEVENDRA J & RUPALI
13 MILLER DRIVE	1038	205.21	17			RA	138	2	DANIEL, JACOB E & RACHEL D
14 MILLER DRIVE	1042	205.22	20			RA	138	2	BHAGAT, KARAN & NIMRETA SANDHU
15 MILLER DRIVE	1038	205.21	16			RA	138	2	SAXENA, RAHUL & NEHA CHAKRADHAR
16 MILLER DRIVE	1042	205.22	21			RA	138	2	MUTHYALA, SASHIDHAR & PADMINI K
17 MILLER DRIVE	1038	205.21	15			RA	138	2	BAKSHI, JYOTIN & AHLUWALIA, GUNJAN
18 MILLER DRIVE	1042	205.22	22			RA	138	2	DESAI, JITENDRA C & HEMLATA
19 MILLER DRIVE	1038	205.21	14			RA	138	2	SINGLA, RAHUL & ANURADHA BANSAL
20 MILLER DRIVE	1042	205.22	23			RA	138	2	MERCHANT, MOHAMMED A & NAZNEEN
21 MILLER DRIVE	1038	205.21	13			RA	138	2	SUVARNAKAR, NAKUL S KRISHNA
22 MILLER DRIVE	1042	205.22	24			RA	138	2	SHAH, KIMANSHU P & URMI K
23 MILLER DRIVE	1038	205.21	12			RA	138	2	ORTIZ, MAURICIO & BARRERA, CLAUDIA
24 MILLER DRIVE	1042	205.22	25			RA	138	2	JAMPA, SURYA N & DAMERA, SOWMYA L
25 MILLER DRIVE	1038	205.21	11			RA	138	2	ALI, ALEE A & MARYAM
26 MILLER DRIVE	1042	205.22	26			RA	138	2	ESSANI, IMRAN A & MEMON, FARHEEN
27 MILLER DRIVE	1038	205.21	10			RA	138	2	DEVARAVAR, SURESH & POOJA
28 MILLER DRIVE	1042	205.22	27			RA	138	2	PARKS, AARON & ROBYN
29 MILLER DRIVE	1038	205.21	9			RA	138	2	DESAI, SAMIR & PURVI
30 MILLER DRIVE	1042	205.22	28			RA	138	2	SAILSMAN, VAUGHN & KERRY ANN M
31 MILLER DRIVE	1037	205.21	8			RA	138	2	PATEL, NIRAV H & NISHU D
32 MILLER DRIVE	1042	205.22	29			RA	138	2	TRIVEDI, JIGAR & PALAK J
33 MILLER DRIVE	1037	205.21	7			RA	138	2	PATEL, AMIT & KIRPA
35 MILLER DRIVE	1037	205.21	6			RA	138	2	SEBASTIAN, GEORGE & GEORGE, BINDU
37 MILLER DRIVE	1037	205.21	4			RA	138	2	PATEL, DILIP R & SONAL K
39 MILLER DRIVE	1037	205.21	3			RA	138	2	NATALE, JERRY & BATTIATO, JENNIFER
41 MILLER DRIVE	1037	205.21	2			RA	138	2	SHAABAN, KHALID M & HEBAH G
43 MILLER DRIVE	1037	205.21	1			RA	138	2	ALICHISTY, MOHAMMED N & SELINA HAQ
MILLSTONE RIVER ROAD	835	183	18			CDZ	76	15E	UNKNOWN/RED BRICK BURYING GROUND
MILLSTONE RIVER ROAD	835	183	20	X		RA	76	15E	HOLY GHOST CARPATHO RUSSIAN CHURCH
MILLSTONE RIVER ROAD	836	183	29.01			CDZR	76	15E	POLISH R C SACRED HEART CHURCH
MILLSTONE RIVER ROAD	847	191	4			RA	81	1	COURTIER, WILLIAM B & MARY E
MILLSTONE RIVER ROAD	848	191	15			RA	81	15C	STATE OF NJ DEPT OF ENV PROT
MILLSTONE RIVER ROAD	848	191	17.02			RA	81	15C	STATE OF NJ DEPT OF ENV PROT
MILLSTONE RIVER ROAD	848	191	17.03			RA	81	15C	STATE OF NJ DEPT OF ENV PROT
MILLSTONE RIVER ROAD	848	191	18.01			RA	81	15C	STATE OF NJ DEPT OF ENV PROT
MILLSTONE RIVER ROAD	849	191	19.01			RA	81	15C	STATE OF NJ DEPT OF ENV PROT
MILLSTONE RIVER ROAD	849	191	21.01			RA	81	15C	STATE OF NJ DEPT OF CONS & ECO DEV
MILLSTONE RIVER ROAD	849	191	22.01			RA	81	15C	STATE OF NJ DEPT OF ENV PROT
MILLSTONE RIVER ROAD	851	191	26.24			RA	80	15C	STATE OF NJ DEPT OF ENV PROT
MILLSTONE RIVER ROAD	856	198	2.01	Q0118		05	82	3B	PANDA, SHIKHA & GOKUL
MILLSTONE RIVER ROAD	983	205	26.03	Q0098		MVH/	138	3B	RIVERSIDE I LLC,VANCLEEF JOHN H
MILLSTONE RIVER ROAD	983	205	28.01	Q0080		MVH/	143	3B	MOSKAL, JAYME D
MILLSTONE RIVER ROAD	983	205	28.03	Q0099		MVH/	143	3B	RIVERVIEW PROPERTY MGMT., INC
MILLSTONE RIVER ROAD	983	205	28.04	Q0080		MVH	143	3B	MOSKAL, JAYME DALE
MILLSTONE RIVER ROAD	983	205	28.08	Q0001		MVH/	143	3B	13+2, LLC
MILLSTONE RIVER ROAD	1009	205.11	30.03	Q0076		MVH	144	3B	MOEVS, ROBERT & MARIA T
MILLSTONE RIVER ROAD	1023	205.15	58			RA	139	15C	TOWNSHIP OF HILLSBOROUGH
MILLSTONE RIVER ROAD	1063	206	1			MVH	138	15C	STATE OF NJ DEPT OF CONS & ECO DEV
MILLSTONE RIVER ROAD	1063	206	2			MVH	138	15C	STATE OF NJ DEPT OF ENV PROT
MILLSTONE RIVER ROAD	1063	206	3			MVH	138	15C	STATE OF NJ DEPT OF CONS & ECO DEV
MILLSTONE RIVER ROAD	1063	206	4			MVH	143	15C	STATE OF NJ DEPT OF ENV PROT
MILLSTONE RIVER ROAD	1063	206	5			MVH	143	15C	STATE OF NJ DEPT OF ENV PROT
MILLSTONE RIVER ROAD	1063	206	6			MVH	144	15C	STATE OF NJ DEPT OF ENV PROT
MILLSTONE RIVER ROAD	1063	206	7.01			MVH	144	15C	STATE OF NJ DEPT OF ENV PROT
MILLSTONE RIVER ROAD	1063	206.01	7			MVH	144	15C	STATE OF NJ DEPT OF ENV PROT
MILLSTONE RIVER ROAD	1064	206.01	10			MVH/	145	15C	STATE OF NJ DEPT OF ENV PROT
MILLSTONE RIVER ROAD	1064	206.01	11			R	145	15C	STATE OF NJ DEPT OF ENV PROT
MILLSTONE RIVER ROAD	1064	206.01	12			R	147	15C	STATE OF NJ DEPT OF ENV PROT
MILLSTONE RIVER ROAD	1064	206.01	12.01			R	147	15C	STATE OF NJ DEPT OF ENV PROT
MILLSTONE RIVER ROAD	1064	206.01	12.02			R	147	15C	STATE OF NJ DEPT OF ENV PROT
MILLSTONE RIVER ROAD	1064	206.01	12.03			R	147	15C	STATE OF NJ DEPT OF ENV PROT
MILLSTONE RIVER ROAD	1064	206.01	13			R	147	15C	STATE OF NJ DEPT OF CONS & ECO DEV
MILLSTONE RIVER ROAD	1064	206.01	14			R	147	15C	STATE OF NJ DEPT OF ENV PROT
MILLSTONE RIVER ROAD	1064	206.01	15			R	147	15C	STATE OF NJ DEPT OF ENV PROT
1046 MILLSTONE RIVER ROAD	835	183	17			CDZ	76	4A	CENTRAL JERSEY AIRPORT SERVICES LLC

Property Location	Page No.	Block No.	Lot No.	Lot Qualifier	Account No.	Zone	Tax Map	Property Class	Name of Owner
1048 MILLSTONE RIVER RD	835	183	19			RA	76	2	TIETJEN, JOHN R & BONITA M
1058 MILLSTONE RIVER ROAD	835	183	20			RA	76	2	HOLY GHOST RUSSIAN ORTHODOX CHURCH
1071 MILLSTONE RIVER ROAD	847	191	3.01			RA	81	2	HOOPMAN, WILLIAM T JR
1081 MILLSTONE RIVER ROAD	847	191	2			RA	81	2	MANVILLE GUN CLUB INC
1095 MILLSTONE RIVER RD	847	191	5			RA	81	2	COURTIER, WILLIAM B & MARY E
1096 MILLSTONE RIVER ROAD	836	183	29.02			RA		2	HODROSKI, WILLIAM R II
1100 MILLSTONE RIVER RD	836	183	22			RA	76	2	GONZALEZ, ERNESTO P
1103 MILLSTONE RIVER RD	847	191	6			RA	81	2	GROSS, JOHN T & KATHLEEN
1104 MILLSTONE RIVER ROAD	836	183	23			RA	76	2	CHANDA, JAMES & GRIGORESCU, DALIA
1105 MILLSTONE RIVER RD	847	191	7			RA	81	2	NITTOLI, MIKEL
1106 MILLSTONE RIVER ROAD	836	183	27			CDZR	76	4B	NATURE'S CHOICE CORPORATION
1111 MILLSTONE RIVER RD	847	191	8			RA	81	2	FENYAR, STEPHEN & KOPROWICZ, SUSAN
1112 MILLSTONE RIVER ROAD	836	183	26			RA	76	1	NATURE'S CHOICE CORP,
1115 MILLSTONE RIVER RD	847	191	9			RA	81	2	MINZ, ALEXANDER & LORRAINE H
1118 MILLSTONE RIVER RD	836	183	24			RA	76	2	DONOHUE, MICHAEL
1119 MILLSTONE RIVER RD	847	191	10			RA	81	2	YOUNG, SANDRA V
1122 MILLSTONE RIVER RD	836	183	25			RA	76	2	ARAUJO, DONALD & ALIDA
1123 MILLSTONE RIVER RD	847	191	11			RA	81	2	MUNDT, MICHELLE
1129 MILLSTONE RIVER RD	848	191	12			RA	81	2	ALEXANDER, WALTER
1133 MILLSTONE RIVER RD	848	191	13			RA	81	4A	MILLSTONE IRRIGATION LLC
1139 MILLSTONE RIVER RD	848	191	14			RA	81	2	DURKA, JAN & HALINA
1163 MILLSTONE RIVER RD	848	191	16			RA	81	2	COOK, MICHELLE LEE
1166 MILLSTONE RIVER RD	837	183.01	39			05	77	15E	ST PETER & PAUL ORTHODOX CHURCH
1167 MILLSTONE RIVER ROAD	848	191	16.01			RA	81	2	MC KEE, BARBARA S
1170 MILLSTONE RIVER ROAD	838	183.01	40			05	77	1	JM14 ABEEL, LLC
1171 MILLSTONE RIVER RD	848	191	16.02			R	81	15F	PAGAN, DAVID & ANNA
1179 MILLSTONE RIVER RD	848	191	17.01			RA	81	2	LA FORTE, LISA M & CHRISTIAN P
1181 MILLSTONE RIVER ROAD	848	191	17			RA	81	1	GAWŁOWSKI, MARIAN & GAWŁOWSKA, J.
1185 MILLSTONE RIVER RD	848	191	18			RA	81	2	MAJEWSKI, BARBARA
1187 MILLSTONE RIVER RD	849	191	19			RA	81	2	OBARZANEK, MARCIN & JOANNA
1188 MILLSTONE RIVER ROAD	838	183.01	41			R	77	4A	MAZURKIEWICZ, THOMAS
1189 MILLSTONE RIVER ROAD	849	191	20			RA	81	2	SINGER, LARRY JR & SUZANNE
1194 MILLSTONE RIVER ROAD	838	183.01	41.01			R	77	2	MORRIS, LESTER & LUDWIG,CHRISTINE
1201 MILLSTONE RIVER RD	850	191	23.01			RA	79	2	MERCURIO, STEVEN R JR & REBECCA J
1211 MILLSTONE RIVER RD	850	191	24			R	79	2	STIER, JEFFREY J
1212 MILLSTONE RIVER RD	841	183.03	2			R	78	2	BURKE, THOMAS
1213 MILLSTONE RIVER ROAD	852	192	1			R	79	2	KOCUR, WOJCIECH & BOGUSLAWA
1229 MILLSTONE RIVER ROAD	855	196	5			R	79	2	OLCHOWSZCZ, GABRIEL & STACEY SITA
1230 MILLSTONE RIVER RD	844	183.05	9			R	78	2	KONTOS, KATHERINE & PAPADIMITRIOU S
1235 MILLSTONE RIVER RD	855	196	4			R	79	2	IGLEWSKI, FRANCIS J & DEBROAH M
1238 MILLSTONE RIVER RD	844	183.05	10			R	78	2	HNAT, DARIUSZ & PITRUS, WIOLETTA
1243 MILLSTONE RIVER RD	855	196	2			R	79	2	EDWARDS-BAILEY, LATOYA
1246 MILLSTONE RIVER RD	844	183.05	11			R	78	2	PETROCK, NICHOLAS & DEBORAH
1248 MILLSTONE RIVER RD	844	183.05	12.01			R	78	2	STONE, DARRIN B & REBECCA A
1258 MILLSTONE RIVER RD	844	183.05	12			R	78	2	LUSARDI, RICHARD T & NOREEH TRUSTE
1259 MILLSTONE RIVER RD	856	197	1			R	79	2	DELASKO, DANIEL ALEXEI
1262 MILLSTONE RIVER RD	844	183.05	12.02			R	78	2	GADOL, STEVEN & KELLY
1265 MILLSTONE RIVER ROAD	851	191	26.19			R	80	2	ZAMORSKY, STANLEY C & DEBORAH A
1266 MILLSTONE RIVER RD	845	183.05	13			R	78	2	LUBY, BRIAN P & POIESZ, DANIELLE R
1273 MILLSTONE RIVER ROAD	851	191	26.21			R	80	2	HEYWOOD, SCOTT A & LARA Y
1274 MILLSTONE RIVER ROAD	845	183.05	13.01			R	78	2	GENTILE, JENNIFER & PASTELAK, LISA
1278 MILLSTONE RIVER ROAD	845	183.05	14			R	78	2	BONANOMI, DOUGLAS & RITA T.
1279 MILLSTONE RIVER RD	851	191	26.22			R	80	2	GANGI, THOMAS V
1283 MILLSTONE RIVER RD	851	191	26.23			RA	80	2	KUBACKI, HENRY & ANNETTE
1284 MILLSTONE RIVER RD	845	183.05	15			R	78	15F	TUCK, R WAYNE & DENISE
1290 MILLSTONE RIVER RD	845	183.05	16			R	78	2	MC LINDEN, JOHN
1296 MILLSTONE RIVER ROAD	845	183.05	17			R	78	2	MEDINA, JOSE & LIZET
1301 MILLSTONE RIVER ROAD	851	191	26.25			RA	80	2	SPORMAN, WILLIAM & WENDY
1307 MILLSTONE RIVER RD	851	191	27			RA	80	2	SALIJAJ, RAMIZ
1309 MILLSTONE RIVER ROAD	852	191	28.01			RA	80	2	BERNARDO, ANTHONY J & CHERYL B
1311 MILLSTONE RIVER ROAD	851	191	28			RA	80	2	STELLER-HIDALGO, MARIA
1324 MILLSTONE RIVER ROAD	846	183.06	1			RA	78	2	SHIMALLA, VENA
1361 MILLSTONE RIVER ROAD	1064	206.01	11.01			R	145	15C	HILLSBOROUGH MUNICIPAL UTIL AUTH
1518 MILLSTONE RIVER ROAD	982	205	17.02			MVH/	138	2	RMR PARTNERS, LLC
1524 MILLSTONE RIVER ROAD	982	205	17.01			MVH/	138	4B	TREY HOLDINGS, LLC
1548 MILLSTONE RIVER ROAD	983	205	18.02			MVH/	138	3A	VAN CLEEF, JOHN H JR
1548 MILLSTONE RIVER ROAD	983	205	18.02	Q0120		MVH/	138	3B	VAN CLEEF, JOHN H

Property Location	Page No.	Block No.	Lot No.	Lot Qualifier	Account No.	Zone	Tax Map	Property Class	Name of Owner
1568 MILLSTONE RIVER ROAD	983	205	27			MVH	138	2	BUCHER, CHRISTOPHE P
1570 MILLSTONE RIVER ROAD	983	205	26.02			MVH/	138	2	NORFLEET, BRUCE G & C VAN CLEEF
1574 MILLSTONE RIVER ROAD	983	205	26.01			MVH/	138	2	1574 MMR, LLC
1578 MILLSTONE RIVER ROAD	983	205	28.02			MVH/	138	2	WILKE, JENNIFER & GREGORY
1618 MILLSTONE RIVER ROAD	983	205	28.03			MVH/	143	4A	RIVERVIEW PROPERTY MGMT., INC
1648 MILLSTONE RIVER ROAD	983	205	28.06			MVH	143	4A	VAN CLEEF, JOHN H & BONNIE L
1658 MILLSTONE RIVER ROAD	984	205	29.02			MVH	143	2	LAVOIE, LISA A
1688 MILLSTONE RIVER ROAD	984	205	30.04			MVH	143	2	PERSAUD, ANTHONY & THERESA
1728 MILLSTONE RIVER ROAD	1009	205.11	30.02			MVH	144	2	MOEVS, MARIA T
1738 MILLSTONE RIVER ROAD	1009	205.11	30.01			MVH	144	2	BURKE, JESSE & CYRAN, MICHELA
1754 MILLSTONE RIVER ROAD	1011	205.11	48.01			MVH/	144	3A	WANG, HOMER
1754 MILLSTONE RIVER ROAD	1011	205.11	48.01	Q0126		MVH/	144	3B	WANG, HOMER
1760 MILLSTONE RIVER ROAD	1011	205.11	48.02			MVH	144	2	BASSIL, ADONIS & GHANEM, ZEINA
1762 MILLSTONE RIVER ROAD	1011	205.11	48.06			MVH	144	2	BARRANTES, MARVIN D & VEGA, RUTH M
1868 MILLSTONE RIVER ROAD	1011	205.11	48.04			MVH/	144	3A	AXCEL GROUP, LLC
1868 MILLSTONE RIVER ROAD	1011	205.11	48.04	Q0011		MVH/	144	3B	AXCEL GROUP, LLC
1878 MILLSTONE RIVER ROAD	1011	205.11	48.05			MVH/	144	3A	NATURALLY NURTURING, LLC
1878 MILLSTONE RIVER ROAD	1011	205.11	48.05	Q0083		MVH/	144	3B	NATURALLY NURTURING, LLC
1918 MILLSTONE RIVER ROAD	1011	205.11	48.08			MVH	145	2	REIDER, NICOLE
1927 MILLSTONE RIVER ROAD	1063	206.01	9			MVH	145	2	ACOSTA, ROBERT
1928 MILLSTONE RIVER ROAD	1011	205.11	48.07			MVH/	145	2	PARK, ERNEST I & TINA S
1948 MILLSTONE RIVER ROAD	1080	207.02	52			RA	145	2	HARDY, CYNTHIA
1958 MILLSTONE RIVER ROAD	1080	207.02	51			R	145	2	TIERNEY, THOMAS J
1968 MILLSTONE RIVER ROAD	1080	207.02	50			R	145	2	CRUZ, MIGUEL A
2067 MILLSTONE RIVER ROAD	1064	206.01	11.02			R	145	15C	HILLSBOROUGH MUNICIPAL UTIL AUTH
2068 MILLSTONE RIVER ROAD	1079	207.02	49			R	145	2	TICE, KRISTIN & KRISHNMURTHY, RAJ
2088 MILLSTONE RIVER ROAD	1079	207.02	48			R	145	2	MELLOTT, WILLIAM & BARBARA
2108 MILLSTONE RIVER ROAD	1079	207.02	47			R	145	2	SHEHAJ, ILIRJAN & MERITA
2168 MILLSTONE RIVER ROAD	1087	207.05	21			R	145	2	MIGNELLA, JOHN & CYNTHIA PATRICK
2228 MILLSTONE RIVER ROAD	1098	207.13	5			R	147	2	REBHOLZ, JOSEPH L & KATHI W
2268 MILLSTONE RIVER ROAD	1098	207.13	7			R	147	2	CRACKNELL, STUART & SALLY WILCOX
2270 MILLSTONE RIVER ROAD	1098	207.13	8			R	147	2	LIIVAK, ANDRES & ANNE
2308 MILLSTONE RIVER ROAD	1098	207.13	9			R	147	2	TORO, CHARLES & DOREEN
2328 MILLSTONE RIVER ROAD	1100	207.13	35			R	147	2	STANKOVICH, ANTHONY J & NANCEY G
2348 MILLSTONE RIVER ROAD	1100	207.13	34			R	147	3A	MALONE, JOHN A & LYNDA
2348 MILLSTONE RIVER ROAD	1100	207.13	34	Q0069		R	147	3B	MALONE, JOHN A & LYNDA
2388 MILLSTONE RIVER ROAD	1100	207.13	33			R	147	2	JACKSON, DOUGLAS & ALEXANDRA
2400 MILLSTONE RIVER ROAD	1100	207.13	32			R	147	2	MONTECCHIO, ANTHONY N & JEANNIE O
2460 MILLSTONE RIVER ROAD	1100	207.13	31			R	147	2	ROSSMANN, WILLIAM L & MARIA F
2520 MILLSTONE RIVER ROAD	1100	207.13	30			R	147	2	SARCHISIAN, EDWARD
MILLSTONE RIVER RD-BASIN	983	205	28.05			RA	143	15C	TOWNSHIP OF HILLSBOROUGH
MILLSTONE RV RD	847	191	1			RA	81	15C	STATE OF NJ DEPT OF ENV PROT
MILLSTONE RV RD	848	191	16.03			RA	81	15C	STATE OF NJ DEPT OF ENV PROT
1800-1848 MILLSTONE RV RD	1011	205.11	48.03			MVH/	144	3A	LOVE EQUESTRIAN, LLC
1800-1848 MILLSTONE RV RD	1011	205.11	48.03	Q0067		MVH/	144	3B	LOVE EQUESTRIAN, LLC
101 MITCHELL CLOSE	283	151	12.34			R1	49	2	KARAPIPERIS, DIMITRIS & ANCA C
102 MITCHELL CLOSE	284	151	12.37			R1	49	2	SOARES, PETER J & TINA
104 MITCHELL CLOSE	284	151	12.36			R1	49	2	SARKAR, SAMIK & GHOSH, PATRALI
106 MITCHELL CLOSE	284	151	12.35			R1	49	2	MARELLA, SREERAMACHANDRA & SUGUNA
2 MONFORT DRIVE	733	175.11	46			R1	98	2	FISHER, SUSAN L
3 MONFORT DRIVE	715	175.06	64			R1	98	2	MC FARLAND, JAMES & ELENA
4 MONFORT DRIVE	733	175.11	47			R1	98	2	MARTIN, WILLIAM J & JOANNE K
5 MONFORT DRIVE	715	175.06	65			R1	98	2	SKOBO, JARED M & ALLISON C
6 MONFORT DRIVE	733	175.11	48			R1	98	2	SHERIDAN, GREG D & MELVIN, THOMAS J
7 MONFORT DRIVE	716	175.06	66			R1	98	2	HABIB, WILLIAM
8 MONFORT DRIVE	733	175.11	49			R1	98	2	GALEVICH, GLENN A & JOLENE
9 MONFORT DRIVE	716	175.06	67			R1	98	2	GORACZNIAK, RAFAL & HALINA
10 MONFORT DRIVE	733	175.11	50			R1	98	2	KRAFT, KATIE & MORE, ZACHARY
11 MONFORT DRIVE	716	175.06	68			R1	98	2	NIEMIS, KYLE & STEPHANIE
12 MONFORT DRIVE	733	175.11	51			R1	98	2	MARVUGLIO, PAUL & CAROL ANN
13 MONFORT DRIVE	716	175.06	69			R1	98	2	BUONGIOVANNI, DAVID & TATYANA
14 MONFORT DRIVE	733	175.11	52			R1	98	2	GARCIA, TARA C & ISMAEL
15 MONFORT DRIVE	716	175.06	70			R1	98	2	CHRIST, ROBERT P & CAROL ANN
16 MONFORT DRIVE	733	175.11	53			R1	98	2	TOSCANO, BRIAN & LAURA
17 MONFORT DRIVE	716	175.06	71			R1	98	2	D'AURIA, PAUL J & THERESA A
18 MONFORT DRIVE	733	175.11	54			R1	98	2	GETZ, JOHN T & JOANN M
19 MONFORT DRIVE	716	175.06	72			R1	98	2	GRANDE, NATHANIEL & POLONIEWICZ, N

Property Location	Page No.	Block No.	Lot No.	Lot Qualifier	Account No.	Zone	Tax Map	Property Class	Name of Owner
MONROE STREET	122	127	6			RA	73	1	MAROUN, RITA A
MONTGOMERY RD-EXEMPT	644	169	36.07			MZ	170	15C	COUNTY OF SOMERSET
MONTGOMERY RD-EXEMPT	644	169	36.08			MZ	170	15C	COUNTY OF SOMERSET
MONTGOMERY RD-EXEMPT	644	169	41			MZ	170	15C	COUNTY OF SOMERSET
MONTGOMERY RD-EXEMPT	650	171	13			MZ	172	15D	GIRL SCOUTS HEART OF NEW JERSEY,INC
587 MONTGOMERY RD-EXEMPT	647	171	1			MZ	172	15C	TOWNSHIP OF HILLSBOROUGH
776 MONTGOMERY RD-EXEMPT	643	169	32			MZ	169	15C	COUNTY OF SOMERSET
MONTGOMERY RD-FORECLOSURE	643	169	33			MZ	169	15C	TOWNSHIP OF HILLSBOROUGH
MONTGOMERY RD-FORESCLOSED	643	169	30			MZ	169	15C	TOWNSHIP OF HILLSBOROUGH
MONTGOMERY ROAD	629	164	12.01	Q0101		AG	167	3B	SAVARE, CHARLES J & ROSALIE M TRUST
MONTGOMERY ROAD	630	165	5			AG	167	1	GRANSKIE, BARRY
MONTGOMERY ROAD	630	165	5.01			AG	167	1	JOHNSTON, ADRIAN
MONTGOMERY ROAD	642	169	13			MZ	169	1	ORRIGO, DEBBIE N
MONTGOMERY ROAD	650	171	14.05	Q0517		MZ	171	3B	FRODELLY, GEORGE
MONTGOMERY ROAD	651	171	14.11	Q0542		MZ	171	3B	TODARO, ANTONIO
MONTGOMERY ROAD	656	171	72			MZ	171	15C	COUNTY OF SOMERSET
558 MONTGOMERY ROAD	629	164	11.03			AG	167	2	WILSON, CARROLL L & BARBARA E
562 MONTGOMERY ROAD	629	164	11.01			AG	167	2	KLEMENTOWICZ, N III & BEVERLY
564 MONTGOMERY ROAD	629	164	11.02			AG	167	2	SANTORELLI, ERNESTO & SANDA
565 MONTGOMERY ROAD	632	166	3.01			AG	167	2	LAZORCHAK, JOHN M JR
567 MONTGOMERY ROAD	632	166	4			AG	167	2	WOLFERZ, BRUCE C & PEGGY L
568 MONTGOMERY ROAD	629	164	12			AG	167	3A	SAVARE, CHARLES J & ROSALLE M TRST
568 MONTGOMERY ROAD	629	164	12	Q0101		AG	167	3B	SAVARE, CHARLES J & ROSALLE M TRST
570 MONTGOMERY ROAD	629	164	13			AG	167	2	RASCIONATO, ANTONIO & ANGELA
577 MONTGOMERY ROAD	634	167	13			AG	167	3A	JOHNSON, TIMOTHY K & RHONDA
577 MONTGOMERY ROAD	634	167	13	Q0056		AG	167	3B	JOHNSON, TIMOTHY K & RHONDA
579 MONTGOMERY ROAD	634	167	14			AG	167	2	ARMSTRONG, JO ANNE
580 MONTGOMERY ROAD	630	165	4			AG	167	3A	GRANSKIE, MELISSA LOUISE
580 MONTGOMERY ROAD	630	165	4	Q0523		AG	167	3B	GRANSKIE, MELISSA LOUISE
581 MONTGOMERY ROAD	634	167	15.01			AG	167	3A	CRISTELLI,ASHLEY M;FORNARO,JENNIFER
581 MONTGOMERY ROAD	634	167	15.01	Q0027		AG	167	3B	CRISTELLI,ASHLEY M;FORNARO,JENNIFER
583 MONTGOMERY ROAD	634	167	15.02			AG	167	3A	FLANAGAN, JOHN D & PATRICIA A
583 MONTGOMERY ROAD	634	167	15.02	Q0044		AG	167	3B	FLANAGAN, JOHN D & PATRICIA A
585 MONTGOMERY ROAD	634	167	15.03			AG	167	3A	VELLA, MAUREEN E
585 MONTGOMERY ROAD	634	167	15.03	Q0124		AG	167	3B	VELLA, MAUREEN
590 MONTGOMERY ROAD	630	165	6			AG	167	2	CONSTABLE, IAN G & SARAH T
592 MONTGOMERY ROAD	631	165	7			AG	167	2	DALY, HENRY J. & ZAVODNICK, LAUREN
594 MONTGOMERY ROAD	631	165	8			AG	167	2	HOFFMANN, ERIK & G
595 MONTGOMERY ROAD	654	171	62			MZ	172	3A	KOTZ, STEPHEN A
595 MONTGOMERY ROAD	654	171	62	Q0060		MZ	172	3B	KOTZ, STEPHEN A
598 MONTGOMERY ROAD	640	169	5.12			MZ	169	2	DEFREEST, MELISSA & FUNEZ, ELVIS
600 MONTGOMERY ROAD	640	169	5.13			MZ	169	2	MAGULAK, JOHN L & CATHERINE V
602 MONTGOMERY ROAD	640	169	5.11			MZ	169	2	HALPER, JEREMIAH
604 MONTGOMERY ROAD	640	169	5.10			MZ	169	2	DANIELS, ROBERT R
605 MONTGOMERY ROAD	654	171	62.01			MZ	172	15D	GIRL SCOUTS HEART OF NEW JERSEY,INC
610 MONTGOMERY ROAD	640	169	5.09			MZ	169	2	MAZUREK, CECILIA M & R R EST
614 MONTGOMERY ROAD	640	169	5.08			MZ	169	2	FLOWERS, COLBERT JR & CAROLE L
618 MONTGOMERY ROAD	640	169	5.07			MZ	169	2	ROTOLO, MICHAEL C
623 MONTGOMERY ROAD	655	171	63.02			MZ	172	2	VERSE, PETER T & NANCY A
624 MONTGOMERY ROAD	641	169	7.06			MZ	169	2	LANG, J & LANG, M & LANG, M A
626 MONTGOMERY ROAD	640	169	6.04			MZ	169	3A	THOMPSON,LISE L & BRANDER, ROBERT J
626 MONTGOMERY ROAD	640	169	6.04	Q0117		MZ	169	3B	THOMPSON,LISE L & BRANDER, ROBERT J
627 MONTGOMERY ROAD	655	171	63.03			MZ	172	2	SCHERER, DONNA & KENNETH
628 MONTGOMERY ROAD	641	169	7			MZ	169	3A	TZOVOLOS, OLYMPIA
628 MONTGOMERY ROAD	641	169	7	Q0119		MZ	169	3B	TZOVOLOS, DEMETRIOS & OLYMPIA
639 MONTGOMERY ROAD	655	171	63.04			MZ	172	3A	D'AMORE, MICHAEL & MARY
639 MONTGOMERY ROAD	655	171	63.04	Q0513		MZ	172	3B	D'AMORE, MICHAEL & MARY
640 MONTGOMERY ROAD	641	169	7.04			MZ	169	2	JARDINES, ELIZABETH
642 MONTGOMERY ROAD	641	169	7.03			MZ	169	2	CATALINA, ALBERT A
643 MONTGOMERY ROAD	655	171	64			MZ	172	2	VAN NEST, DONALD E., TRUSTEE
644 MONTGOMERY ROAD	641	169	7.02			MZ	169	2	FEDERAL NATL MTG ASSOCIATION
646 MONTGOMERY ROAD	641	169	7.05			MZ	169	2	COLEMAN, LORI D & CHRISTIANSEN, D R
648 MONTGOMERY ROAD	641	169	7.01			MZ	169	2	SALGUERO-ANDRADE, MARIBEL D & S.,
650 MONTGOMERY ROAD	641	169	8			MZ	169	2	DUNN, R M IV & GAVIN, DONNA
652 MONTGOMERY ROAD	641	169	9			MZ	169	2	SILVESTER, DOROTHY T TRUSTEE
653 MONTGOMERY ROAD	654	171	63.01			MZ	172	2	LAYTON, JACQUELINE C
654 MONTGOMERY ROAD	641	169	10			MZ	169	2	KATSMAN, VICTOR M & BEHRE, SANDY

Property Location	Page No.	Block No.	Lot No.	Lot Qualifier	Account No.	Zone	Tax Map	Property Class	Name of Owner
656 MONTGOMERY ROAD	641	169	11			MZ	169	2	RYAN, CANDACE
657 MONTGOMERY ROAD	655	171	65			MZ	172	2	DASILVA, DANIEL & CIRILO, CHRISTINA
658 MONTGOMERY ROAD	641	169	11.01			MZ	169	2	RABIN, SHAWN P & SHANNON D
659 MONTGOMERY ROAD	655	171	66			MZ	172	2	BARTHELME, MAYNARD L & VERONICA
662 MONTGOMERY ROAD	642	169	12			MZ	169	2	HUNT, SHAWN & CHRISTINE
665 MONTGOMERY ROAD	655	171	68			MZ	171	3A	FRODELLY, GEORGE
665 MONTGOMERY ROAD	655	171	68	Q0517		MZ	171	3B	FRODELLY, GEORGE
668 MONTGOMERY ROAD	641	169	6.05			MZ	169	2	D'ANIELLO, VINCENT & ROSARIA
671 MONTGOMERY ROAD	655	171	68.01			MZ	171	2	SCHWIRCK, CHARLES & NANCY
673 MONTGOMERY ROAD	651	171	14.08			MZ	171	2	RUCCI, TANNER W & VOLPE, ALEXA D
675 MONTGOMERY ROAD	651	171	14.09			MZ	171	2	RIBECA, TARA & SHANKER, JEFFREY M
679 MONTGOMERY ROAD	651	171	14.10			MZ	171	2	SCOGNO, CHRISTOPHER
681 MONTGOMERY ROAD	654	171	61.01			MZ	171	2	PULEO, SALVATORE J & KAREN
685 MONTGOMERY ROAD	650	171	14.02			MZ	171	3A	AMMONS, VICTOR M & ANN E TRUSTEES
685 MONTGOMERY ROAD	650	171	14.02	Q0501		MZ	171	3B	AMMONS, VICTOR M & ANN E TRUSTEES
689 MONTGOMERY ROAD	650	171	14.01			MZ	171	3A	TODARO, ANTONIO & ARLEEN
689 MONTGOMERY ROAD	650	171	14.01	Q0542		MZ	171	3B	TODARO, ANTONIO & ARLEEN
696 MONTGOMERY ROAD	642	169	20			MZ	169	2	GRIFFITH, ROSALIND & LANGBEIN HEIDI
697 MONTGOMERY ROAD	655	171	69			MZ	171	3A	FENDT, RICHARD
697 MONTGOMERY ROAD	655	171	69	Q0516		MZ	171	3B	FENDT, RICHARD
701 MONTGOMERY ROAD	659	171	108.02			MZ	171	3A	FENDT, RICHARD
701 MONTGOMERY ROAD	659	171	108.02	Q0516		MZ	171	3B	FENDT, RICHARD
702 MONTGOMERY ROAD	643	169	31			MZ	169	2	AMBROSE, ALFRED JR & BARBARA
705 MONTGOMERY ROAD	659	171	108.01			MZ	171	2	TERHUNE, ETHEL S
709 MONTGOMERY ROAD	655	171	70.01			MZ	171	2	HORNICKEL, SUZANNE
711 MONTGOMERY ROAD	659	171	108			MZ	171	3A	REBECK, ALICE TRUSTEE
711 MONTGOMERY ROAD	659	171	108	Q0537		MZ	171	3B	REBECK, ALICE TRUSTEE
714 MONTGOMERY ROAD	644	169	34			MZ	170	2	SIEGLEN, ROSEMARY
715 MONTGOMERY ROAD	659	171	108.04			MZ	171	2	LINKKROUM, APRIL JACOBI
719 MONTGOMERY ROAD	659	171	108.03			MZ	171	2	BLACK, RUTH ELLEN J
720 MONTGOMERY ROAD	644	169	35			MZ	170	2	CHAFATELLI, WILLIAM & LYNMARIE
721 MONTGOMERY ROAD	659	171	107			MZ	171	15C	COUNTY OF SOMERSET
723 MONTGOMERY RD	659	171	106			MZ	171	15C	COUNTY OF SOMERSET
726 MONTGOMERY ROAD	644	169	40			MZ	170	2	ARNDT, JAMES W & DENISE L H
727 MONTGOMERY ROAD	658	171	105.01			MZ	171	3A	GOULD, MICHAEL & LAGES, KERI
727 MONTGOMERY ROAD	658	171	105.01	Q0522		MZ	171	3B	GOULD, MICHAEL & LAGES, KERI
728 MONTGOMERY ROAD	644	169	39			MZ	170	2	DOLCI, LORI HEATH & STEVE J
730 MONTGOMERY ROAD	644	169	42.01			MZ	170	2	SEIDMAN, ROBERT & DEVON
731 MONTGOMERY ROAD	657	171	93			MZ	171	2	CHUDY, SCOTT V & LINDA
735 MONTGOMERY ROAD	658	171	104			MZ	171	2	FENTON, JASON & MCGLYNN, KELLY
738 MONTGOMERY ROAD	645	169	44			MZ	170	2	TOMENCHOK, MATTHEW & MICHELLE
739 MONTGOMERY ROAD	658	171	103			MZ	171	2	WALTERS, DANIEL & SUSAN B
742 MONTGOMERY ROAD	645	169	45			MZ	170	2	BARGLOWSKI, BRUCE P
743 MONTGOMERY ROAD	658	171	102			MZ	171	2	MULLANE, THOMAS A & LOVETT, JEAN
749 MONTGOMERY ROAD	658	171	101			MZ	171	2	DAVISON, ERIC
751 MONTGOMERY ROAD	658	171	95.01			MZ	171	2	O'DONNELL, DIANE
757 MONTGOMERY ROAD	658	171	100			MZ	171	1	ADAMS, SAMUEL
763 MONTGOMERY ROAD	658	171	99			MZ	171	2	FRIEDMAN, CHAIM
MONTGOMERY RD - EXEMPT	657	171	93.01			MZ	171	15C	COUNTY OF SOMERSET
MONTGOMERY RD - EXEMPT	658	171	95			MZ	171	15C	COUNTY OF SOMERSET
MONTGOMERY RD - OPEN SPACE	659	171	105.02			MZ	171	15C	COUNTY OF SOMERSET
MONTGOMERY RD- EXEMPT	650	171	14.03			MZ	171	15C	COUNTY OF SOMERSET
569 MONTGOMERY RD-OPEN SP	633	167	9			AG	167	15C	TOWNSHIP OF HILLSBOROUGH
575 MONTGOMERY RD-OPEN SP	634	167	13.01			AG	167	15C	TOWNSHIP OF HILLSBOROUGH
MONTGOMERY RD-OPEN SPACE	631	166	1			AG	167	15C	TOWNSHIP OF HILLSBOROUGH
MONTGOMERY RD-OPEN SPACE	632	166	2			AG	167	15C	TOWNSHIP OF HILLSBOROUGH
MONTGOMERY RD-OPEN SPACE	632	166	3.02			AG	167	15C	TOWNSHIP OF HILLSBOROUGH
MONTGOMERY RD-OPEN SPACE	633	167	8			AG	167	15C	TOWNSHIP OF HILLSBOROUGH
MONTGOMERY RD-OPEN SPACE	640	169	6.03			MZ	169	15C	COUNTY OF SOMERSET
MONTGOMERY RD-OPEN SPACE	642	169	13.01			MZ	169	15C	COUNTY OF SOMERSET
MONTGOMERY RD-OPEN SPACE	642	169	14			MZ	169	15C	COUNTY OF SOMERSET
MONTGOMERY RD-OPEN SPACE	642	169	15			MZ	169	15C	COUNTY OF SOMERSET
MONTGOMERY RD-OPEN SPACE	642	169	16			MZ	169	15C	COUNTY OF SOMERSET
MONTGOMERY RD-OPEN SPACE	642	169	17			MZ	169	15C	COUNTY OF SOMERSET
MONTGOMERY RD-OPEN SPACE	642	169	18			MZ	169	15C	COUNTY OF SOMERSET
MONTGOMERY RD-OPEN SPACE	642	169	19			MZ	169	15C	COUNTY OF SOMERSET
MONTGOMERY RD-OPEN SPACE	642	169	21			MZ	169	15C	COUNTY OF SOMERSET

Property Location	Page No.	Block No.	Lot No.	Lot Qualifier	Account No.	Zone	Tax Map	Property Class	Name of Owner
MONTGOMERY RD-OPEN SPACE	642	169	22			MZ	169	15C	COUNTY OF SOMERSET
MONTGOMERY RD-OPEN SPACE	642	169	23			MZ	169	15C	COUNTY OF SOMERSET
MONTGOMERY RD-OPEN SPACE	643	169	27			MZ	169	15C	TOWNSHIP OF HILLSBOROUGH
MONTGOMERY RD-OPEN SPACE	644	169	37			MZ	170	15C	COUNTY OF SOMERSET
MONTGOMERY RD-OPEN SPACE	651	171	14.12			MZ	172	15C	TOWNSHIP OF HILLSBOROUGH
MONTGOMERY RD-OPEN SPACE	654	171	61.02			MZ	171	15C	COUNTY OF SOMERSET
MONTGOMERY RD-OPEN SPACE	656	171	70.02			MZ	171	15C	COUNTY OF SOMERSET
MONTGOMERY RD-OPEN SPACE	656	171	71			MZ	171	15C	COUNTY OF SOMERSET
1 MORE ROAD	330	151.13	1			R	53	2	ESPOSITO, DANIEL R & EILEEN G
2 MORE ROAD	324	151.09	217			R	52	2	LAISWAL, LOKESH & AMIN, NAIYA
3 MORE ROAD	330	151.13	2			R	53	2	VU, HAO & MARY X
4 MORE ROAD	324	151.09	216			R	52	2	RYAN, ANDREW & MICHELE
5 MORE ROAD	330	151.13	3			R	53	2	CHENG, WEI C & CHRISTINA M L
6 MORE ROAD	324	151.09	215			R	52	2	SHORTINO, STEVEN M & SUSAN L
7 MORE ROAD	330	151.13	4			R	53	2	DE DOMINICIS, ANTHONY & KRISTIN
8 MORE ROAD	324	151.09	214			R	52	2	WEYL, LEWIN J & RONNIE B
9 MORE ROAD	330	151.13	5			R	53	2	CASCIO, MICHAEL P
10 MORE ROAD	324	151.09	213			R	52	2	ENYEDY, ELLIOTT L III & MARY BETH
11 MORE ROAD	330	151.13	6			R	53	2	GOLDSCHMIDT, ALLEN & SUZANNE
12 MORE ROAD	324	151.09	212			R	52	2	LAWTON, ROBERT C & ANNE E
13 MORE ROAD	330	151.13	7			R	53	2	BROWNLIE, BRIAN J & SHOCKLEY, JAMIE L
14 MORE ROAD	324	151.09	211			R	52	2	FEDAK, WILLIAM A & DEBORAH L
15 MORE ROAD	330	151.13	8			R	53	2	NEWMAN, PHIL & LAURA
16 MORE ROAD	324	151.09	210			R	52	2	KOSYDAR, JOHN R & JULIE A
17 MORE ROAD	330	151.13	9			R	53	2	SAPIRMAN, LOUIS A & NADINE K
18 MORE ROAD	324	151.09	209			R	52	2	PISCIOTTA, LOUIS M & KATHLEEN S
19 MORE ROAD	331	151.13	10			R	53	2	COMEAU, RICHARD S & YVONNE M
21 MORE ROAD	331	151.13	11			R	53	2	IRRIBARRA, SIDULFO & LAVA, RHONA
23 MORE ROAD	331	151.13	12			R	53	2	WOMACK, RODERICK J & STACEY L
28 MORE ROAD	329	151.12	4			R	53	2	CALAPATIA, JONATHAN L & MARITA Z
30 MORE ROAD	328	151.12	3			R	53	2	MORGAN, MICHAEL A & ADELE M
32 MORE ROAD	328	151.12	2			R	53	2	LOBELO, HECTOR & CARMEN
34 MORE ROAD	328	151.12	1			R	53	2	SCOTT, LARRY M
MORE ROAD -OPEN SPACE	322	151.09	207			R	52	1	BRENTWOOD HILLS
EAST MOUNTAIN ROAD	671	174	28			MZ	178	1	WORBETZ, PAUL & E
EAST MOUNTAIN ROAD	672	174	32			MZ	178	1	MORONEY, MICHAEL
EAST MOUNTAIN ROAD	672	174	34			R	165	15C	COUNTY OF SOMERSET
EAST MOUNTAIN ROAD	673	174	34.13			MZ	174	1	MORGAN, ROBERT P & BARBARA
EAST MOUNTAIN ROAD	674	174	39.05			MZ	174	15C	COUNTY OF SOMERSET
EAST MOUNTAIN ROAD	674	174	80.01			MZ	175	15C	SOMERSET COUNTY PARK COMMISSION
EAST MOUNTAIN ROAD	689	174.04	49			R	180	1	UNKNOWN, C/O HILLSBOROUGH TOWNSHIP
EAST MOUNTAIN ROAD	699	175	36.03			AG	165	1	LUPCO, JOHN T
EAST MOUNTAIN ROAD	699	175	36.05			AG	165	15C	COUNTY OF SOMERSET
EAST MOUNTAIN ROAD	699	175	37			AG	165	15C	COUNTY OF SOMERSET
EAST MOUNTAIN ROAD	741	175.18	5.01			R	94	1	SNYDER, ALBERTA E
EAST MOUNTAIN ROAD	742	175.18	19.02			R	94	15C	TOWNSHIP OF HILLSBOROUGH
EAST MOUNTAIN ROAD	744	176	3.02			AG	164	15C	COUNTY OF SOMERSET
EAST MOUNTAIN ROAD	745	176	5			AG	164	15C	COUNTY OF SOMERSET
EAST MOUNTAIN ROAD	745	176	5.01			AG	164	4A	TEXAS EASTERN TRANSMISSION, LP
EAST MOUNTAIN ROAD	745	176	5.02			AG	164	15C	COUNTY OF SOMERSET
EAST MOUNTAIN ROAD	746	176	16.01			AG	164	15C	COUNTY OF SOMERSET
19 EAST MOUNTAIN ROAD	34	12	22			R	34	15D	SOMERSET VALLEY YOUNG MEN'S ASSOCIA
21 EAST MOUNTAIN ROAD	34	12	23			R	34	15C	TOWNSHIP OF HILLSBOROUGH
23 EAST MOUNTAIN ROAD	34	12	24			R	34	2	DE FAZIO, JOSEPH & PENNY
25 EAST MOUNTAIN ROAD	35	12	25			R	34	2	LAZARO, ROGER & JEAN
27 EAST MOUNTAIN ROAD	35	12	25.01			R	34	2	MOHABEER, SAVITREE & INDRALALL
29 EAST MOUNTAIN ROAD	35	12	26.01			AG	34	4A	NEW JERSEY BELL TELEPHONE/TAX DEPT
29 EAST MOUNTAIN ROAD	35	12	26.01 X			AG	34	15C	TOWNSHIP OF HILLSBOROUGH
30 EAST MOUNTAIN ROAD	741	175.18	4			C1	94	2	MURRAY, BOWEN G & C T
32 EAST MOUNTAIN ROAD	741	175.18	5			R	94	2	DAMEROW, IAN
34 EAST MOUNTAIN ROAD	741	175.18	19			R	94	2	SNYDER, ALBERTA E
36 EAST MOUNTAIN ROAD	743	175.18	20			R	94	2	JOHN E GULLA REVOCABLE TRUST
38 EAST MOUNTAIN ROAD	744	175.18	39.04			ED	94	15C	SOMERSET COUNTY IMPR AUTHORITY
39 EAST MOUNTAIN ROAD	35	12	27.01			AG	34	4A	FOOTHILL ESTATES, LLC
40 EAST MOUNTAIN ROAD	743	175.18	21			R	94	2	FAIRCHILD, JAMES & SALLYANN REA-FAI
41 EAST MOUNTAIN ROAD	35	12	28.01			AG	34	15C	TOWNSHIP OF HILLSBOROUGH
42 EAST MOUNTAIN ROAD	743	175.18	22			R	94	2	MAURO, JASON C. & RYAN, STEPHANIE A

Property Location	Page No.	Block No.	Lot No.	Lot Qualifier	Account No.	Zone	Tax Map	Property Class	Name of Owner
44 EAST MOUNTAIN ROAD	743	175.18	23			R	94	2	KIMOCK, LESLI & CHRISTOPHER
45 EAST MOUNTAIN ROAD	35	12	29.01			AG	34	15C	TOWNSHIP OF HILLSBOROUGH
46 EAST MOUNTAIN ROAD	743	175.18	24			R	94	2	PETRUCELLI, ANTHONY C & NANCY L
47 EAST MOUNTAIN ROAD	35	12	29.02			AG	34	4A	STAMBAUGH, TARA LYNN
48 EAST MOUNTAIN ROAD	743	175.18	25			R	94	4A	HILLSBOROUGH FIRST AID & RESCUE SQD
49 EAST MOUNTAIN ROAD	35	12	29			R	34	2	IMPERIAL DYNAMICS, LLC
50 EAST MOUNTAIN ROAD	743	175.18	26			R	94	15C	TOWNSHIP OF HILLSBOROUGH
51 EAST MOUNTAIN ROAD	35	12	30			R	34	2	TOSCANO, MICHAEL & ZARRO, CHRISTINA
52 EAST MOUNTAIN ROAD	743	175.18	27			R	94	2	SCHENCK, NORMAN O
53 EAST MOUNTAIN ROAD	35	12	31			R	34	2	SHAW, JOHN T & DALANA E
54 EAST MOUNTAIN ROAD	743	175.18	28			R	94	2	MACIBORSKI, CHELSEA J. & ROBERT
55 EAST MOUNTAIN ROAD	35	12	32.01			AG	34	2	KAAS, LLC
56 EAST MOUNTAIN ROAD	743	175.18	26.01			R	94	2	FREDERICKS, KENNETH A. & VENICE
57 EAST MOUNTAIN ROAD	29	11	56			R	181	2	CLERC, JAMES RENE & MAUREEN P
58 EAST MOUNTAIN ROAD	743	175.18	29			R	94	2	PIZZOLATO, ROBERT & MYCEK, SHARI L
59 EAST MOUNTAIN ROAD	30	11	57.01			R	181	2	DRAKE, RAYMOND & LORI
60 EAST MOUNTAIN ROAD	744	175.18	31			R	94	2	LUKENS, BRUCE D. & JASINSKI, CATHY
61 EAST MOUNTAIN ROAD	690	174.04	69			R	180	2	O'MARA, JAMES
62 EAST MOUNTAIN ROAD	744	175.18	32			R	94	2	INTILI, ALBERT & BRIDGET
63 EAST MOUNTAIN ROAD	690	174.04	71			R	180	2	POWERS, JOHN R & JOAN
64 EAST MOUNTAIN ROAD	696	175	33.09			R	166	2	SHAH, KUNAL & UMANG
65 EAST MOUNTAIN ROAD	691	174.04	72			R	180	2	THAKKER, YOGESH & ASHA
66 EAST MOUNTAIN ROAD	696	175	33.03			R	166	2	DURANT, GREGORY & STEPHANIE
67 EAST MOUNTAIN ROAD	690	174.04	70			R	180	2	POWERS, JOHN R JR
68 EAST MOUNTAIN ROAD	695	175	33.01			R	166	2	WERLEN, GUY & ESTELA W J
69 EAST MOUNTAIN ROAD	692	174.04	89			R	180	2	WARWICK, KATHERINE M.
70 EAST MOUNTAIN ROAD	696	175	33.06			R	166	2	YIN, STELLA TRUSTEE
71 EAST MOUNTAIN ROAD	692	174.04	90			R	180	2	STANISLASKI, JAMES E & ELLEN C
72 EAST MOUNTAIN ROAD	696	175	33.05			R	166	2	SPILLER, JEREMY & AMY VILLANO-
73 EAST MOUNTAIN ROAD	692	174.04	91			R	180	2	KRAJKOVICH, JOSEPH G & FOXF, REGINA
74 EAST MOUNTAIN ROAD	696	175	33.04			R	166	2	SHAH, VISHAL & PURVITA
75 EAST MOUNTAIN ROAD	692	174.04	92			R	180	2	DITTMAR, SUSAN & WILLIS, PATRICIA F
76 EAST MOUNTAIN ROAD	696	175	33.08			R	166	2	LONG, ROBERT M & KATHY
78 EAST MOUNTAIN ROAD	696	175	33.07			R	166	2	SEDA, MARK J & JOAN E
79 EAST MOUNTAIN ROAD	671	174	24			MZ	178	2	GONZALEZ, ONOFRE
80 EAST MOUNTAIN ROAD	696	175	33.02			R	166	2	BANAS, RAFAL D & GABRIELA WOROSZ-
82 EAST MOUNTAIN ROAD	698	175	34.03			R	165	2	ORTU, JOSEPH & CYNTHIA S
87 EAST MOUNTAIN ROAD	671	174	25			MZ	178	2	PADLA, DOUGLAS E & JARDENITA J
95 EAST MOUNTAIN ROAD	671	174	26			MZ	178	2	SCHAMRAI, JULIA
99 EAST MOUNTAIN ROAD	671	174	27			MZ	178	2	LAZORISAK, ALICIA A & PAUL A JR
111 EAST MOUNTAIN ROAD	671	174	29			MZ	178	2	WORBETZ, PAUL & ELAINE
112 EAST MOUNTAIN ROAD	698	175	34.02			R	165	2	SMITH, HARRY B & VERA S TRUSTEES
119 EAST MOUNTAIN ROAD	672	174	30.01			MZ	178	2	DETSIS, MICHAEL II
125 EAST MOUNTAIN ROAD	671	174	30			17	178	2	GAWISER, ERIC J & SEVIL SALUR
130 EAST MOUNTAIN ROAD	698	175	34.01			R	165	2	KOCHAR, JAY & MINNA
135 EAST MOUNTAIN ROAD	672	174	31.03			MZ	178	2	JABLONSKY, MICHAEL C & CAROLEE F
140 EAST MOUNTAIN ROAD	698	175	35			R	165	2	ABRAHAM, GREGORY T
141 EAST MOUNTAIN ROAD	672	174	31.01			MZ	178	2	RUVINSKY, LEE A & NANCY JEAN
144 EAST MOUNTAIN ROAD	698	175	36.01			AG	165	2	MICKELSEN, ERIK J & MARY
155 EAST MOUNTAIN ROAD	672	174	32.01			MZ	178	2	LINTNER, JACK L & SUSAN
160 EAST MOUNTAIN ROAD	698	175	36.02			AG	165	2	LUPCO, MARIE B
164 EAST MOUNTAIN ROAD	698	175	36			AG	165	2	BOBBA, SAI KRISHNA & GARIMELLA, D
168 EAST MOUNTAIN ROAD	699	175	36.04			AG	165	2	REILLY, WILLIAM J & STEPHANIE R
169 EAST MOUNTAIN ROAD	672	174	33.37			MZ	178	2	VON DER HEYDEN, PAUL A & CHRISTINE
175 EAST MOUNTAIN ROAD	672	174	33.02			MZ	178	2	ZYSK, MAREK S & MAGDALENA
180 EAST MOUNTAIN ROAD	699	175	37.01			AG	165	2	KALYANKAR, MAKRAND & JILL
181 EAST MOUNTAIN ROAD	672	174	33			MZ	178	2	MORONEY, MICHAEL
187 EAST MOUNTAIN ROAD	672	174	33.04			MZ	178	2	HOTALING, ROGER & VON NESSI, DONNA M
195 EAST MOUNTAIN ROAD	672	174	33.38			MZ	178	2	KLINE, GIGI M
201 EAST MOUNTAIN ROAD	673	174	34.06			MZ	174	2	FRANCHINO, ANTHONY & SANDRA TRUSTEE
211 EAST MOUNTAIN ROAD	673	174	34.10			MZ	174	2	TOMSON, MARK D & REBECCA
212 EAST MOUNTAIN ROAD	699	175	37.03			AG	165	2	MARTIN, FRANCIS A
215 EAST MOUNTAIN ROAD	672	174	34.04			MZ	174	2	DAISEY, EDWARD J & KRISTY L
219 EAST MOUNTAIN ROAD	673	174	34.07			MZ	174	2	JAWAHAR, AJAY C SOLAI & MAKHANI, N
225 EAST MOUNTAIN ROAD	672	174	34.03			MZ	174	2	MARHSALL, BRIAN K & LULA KIMBERLY
233 EAST MOUNTAIN ROAD	673	174	34.08			MZ	174	2	MC DONALD, PAUL & PHYLLIS
237 EAST MOUNTAIN ROAD	672	174	34.02			MZ	174	2	TRAUTWEIN, CHRISTOPHER J & CYNTHIA A

Property Location	Page No.	Block No.	Lot No.	Lot Qualifier	Account No.	Zone	Tax Map	Property Class	Name of Owner
245 EAST MOUNTAIN ROAD	673	174	34.05			MZ	174	2	DALEY, DAVID & MARIANNE
247 EAST MOUNTAIN ROAD	673	174	34.09			MZ	174	2	KERR, JONATHAN & KERR, CANDACE
251 EAST MOUNTAIN ROAD	673	174	34.12			MZ	174	2	FRASHER, TIMOTHY P
275 EAST MOUNTAIN ROAD	673	174	36.02			MZ	174	2	BARRETT, WILLIAM E
277 EAST MOUNTAIN ROAD	673	174	36.03			MZ	174	2	BROWN, MIKE
279 EAST MOUNTAIN ROAD	673	174	36			MZ	174	15F	MADURA, JESSICA A & LEVINE, ADAM J
296 EAST MOUNTAIN ROAD	744	176	2.01			AG	164	2	DI BENEDETTO, GARY & ALTHEA
299 EAST MOUNTAIN ROAD	673	174	37			MZ	174	2	SANTANA, LUIS
300 EAST MOUNTAIN ROAD	744	176	2.02			AG	164	2	MILLER, MARK R & BONNIE L F-
307 EAST MOUNTAIN ROAD	673	174	38			MZ	174	2	BURNS, CHARLES T & MARIA C
308 EAST MOUNTAIN ROAD	744	176	2.03			AG	164	2	HSIAO, JAMES & HSIAO, ALLISO
310 EAST MOUNTAIN ROAD	744	176	3.01			AG	164	2	STAUDER, FREDERICK M & CAROL
311 EAST MOUNTAIN ROAD	673	174	39.01			MZ	174	2	RODRIGUES, HERMINIO A
313 EAST MOUNTAIN ROAD	674	174	47			MZ	174	2	ORAM, TODD & LAURA
315 EAST MOUNTAIN ROAD	674	174	39.02			MZ	174	2	WALSH, HENRY F JR
317 EAST MOUNTAIN ROAD	674	174	39.03			MZ	174	2	ANDROWSKI, BENJAMIN & SPRINGER AMY
321 EAST MOUNTAIN ROAD	674	174	39.04			MZ	174	2	GACEK, JOSEPH & CONSTANCE
338 EAST MOUNTAIN ROAD	744	176	3.03			AG	164	2	YARUSINSKY, EDWARD S & SUSAN A-
340 EAST MOUNTAIN ROAD	745	176	3.04			AG	164	2	HUGHES, CHRISTIAN T & SHARON M
380 EAST MOUNTAIN ROAD	745	176	3.05			AG	164	2	SALCEDO, THEODORA W TRUSTEE
387 EAST MOUNTAIN ROAD	674	174	40			MZ	174	3A	GORDON, DALE & OCHSE, SUZANNE
387 EAST MOUNTAIN ROAD	674	174	40	Q0521		MZ	174	3B	GORDON, DALE & OCHSE, SUZANNE
388 EAST MOUNTAIN ROAD	745	176	4			AG	164	2	BIRO, THOMAS J & OLIVIA A
399 EAST MOUNTAIN ROAD	681	174	189.01			MZ	174	2	BRAZER, PHILLIP G & DANA L
409 EAST MOUNTAIN ROAD	681	174	189.02			MZ	174	2	FINGERHUT, STEVEN & CASNER, D.,
436 EAST MOUNTAIN ROAD	745	176	10.02			AG	164	2	HABA, JAMES CHARLES
459 EAST MOUNTAIN ROAD	681	174	192			MZ	174	2	MORGAN, ROBERT P
466 EAST MOUNTAIN ROAD	746	176	16			AG	164	15C	COUNTY OF SOMERSET
469 EAST MOUNTAIN ROAD	681	174	190			MZ	174	2	MORGAN, ROBERT P & BARBARA A
475 EAST MOUNTAIN ROAD	681	174	191			MZ	174	2	LEITCH, DEBORAH A
MOUNTAIN VIEW ROAD	699	175	38	Q0073		AG	165	3B	MC LACHLAN, MORGAN TRUSTEE
MOUNTAIN VIEW ROAD	744	176	1.01			AG	164	15C	COUNTY OF SOMERSET
MOUNTAIN VIEW ROAD	745	176	10			AG	164	15C	COUNTY OF SOMERSET
MOUNTAIN VIEW ROAD	745	176	10.01			AG	164	15C	COUNTY OF SOMERSET
MOUNTAIN VIEW ROAD	745	176	11			AG	164	1	HIGGINS, CHRISTOPHER D & REBECCA A
MOUNTAIN VIEW ROAD	745	176	11	Q0053		AG	164	3B	HIGGINS, CHRISTOPHER D & R A
MOUNTAIN VIEW ROAD	746	176	11.02			AG	164	1	HIGGINS, CHRISTOPHER D
MOUNTAIN VIEW ROAD	806	179	30			R	161	1	AMES, ALAN W
MOUNTAIN VIEW ROAD	806	179	34.01			R	161	1	TEXAS EASTERN TRANSMISSION CORP
MOUNTAIN VIEW ROAD	806	179	34.02			R	161	1	TEXAS EASTERN TRANSMISSION CORP
MOUNTAIN VIEW ROAD	806	179	34.06			R	161	1	TASCHLER, A C/O L STREULI, EXECUTRIX
MOUNTAIN VIEW ROAD	821	180.09	20.01			AG	161	1	ALVAREZ, CARLOS & D'ALESSIO, BLANCA
MOUNTAIN VIEW ROAD	821	180.09	20.01	Q0008		AG	161	3B	ALVAREZ, CARLOS & D'ALESSIO, BLANCA
104 MOUNTAIN VIEW ROAD	808	180.01	5			R	161	2	ARCIDIACONO, FRANK J JR & FRANCES
105 MOUNTAIN VIEW ROAD	748	177	24.13			R	165	4A	PUBLIC SERVICE ELEC & GAS CO
106 MOUNTAIN VIEW ROAD	808	180.01	6			R	161	2	EPPA, THEODORE & IRENE
107 MOUNTAIN VIEW ROAD	747	177	24.03			R	165	2	SMITH, MICHAEL
108 MOUNTAIN VIEW ROAD	808	180.01	7			R	161	2	PENNINGTON, LISA A
109 MOUNTAIN VIEW ROAD	747	177	24.04			R	165	2	KUPRAT, STEVEN P & TERESA
110 MOUNTAIN VIEW ROAD	808	180.01	8			R	161	2	ROSE, BRIAN J & DONNA
111 MOUNTAIN VIEW ROAD	747	177	24.05			R	165	2	CARTAGENA, ROBERTO E & LORI
112 MOUNTAIN VIEW ROAD	808	180.01	9			R	161	2	BROWN, PAUL J & DARLEEN
113 MOUNTAIN VIEW ROAD	748	177	24.12			R	165	2	TAVERNER, CHARLES W & DIANE J
114 MOUNTAIN VIEW ROAD	808	180.01	10			R	161	2	PIERROT, DONALD L
115 MOUNTAIN VIEW ROAD	747	177	24.07			R	165	2	LUGO, DANIEL & JENNIFER K
117 MOUNTAIN VIEW ROAD	747	177	24.06			R	165	2	CONSTANTINE, PATRICIA
119 MOUNTAIN VIEW ROAD	748	177	24.08			R	165	2	TYRRELL, DENISE
120 MOUNTAIN VIEW ROAD	806	179	28			R	161	2	SANYAL, SUDIP & BIDISHA
121 MOUNTAIN VIEW ROAD	748	177	24.09			R	165	2	BURKE, WILLIAM A.
122 MOUNTAIN VIEW ROAD	806	179	29			R	161	2	ARAYA, WALTER
123 MOUNTAIN VIEW ROAD	748	177	24.10			R	165	2	WHITE, LOUIS W & DIANE M
125 MOUNTAIN VIEW ROAD	748	177	24.11			R	165	2	WEINBERG, JEFFREY
126 MOUNTAIN VIEW ROAD	806	179	31			R	161	2	KOC, HARUN
134 MOUNTAIN VIEW ROAD	806	179	34.07			R	161	2	TUAN, JAMES & TSENG, HSIATING
136 MOUNTAIN VIEW ROAD	806	179	34.08			R	161	2	G REALTY GROUP LLC,
137 MOUNTAIN VIEW ROAD	695	175	23.01			RD	165	4A	IRON PEAK LAND ASSOCIATES, LLC
137 MOUNTAIN VIEW ROAD	695	175	23.01	X		RD	165	15F	IRON PEAK LAND ASSOCIATES, LLC

Property Location	Page No.	Block No.	Lot No.	Lot Qualifier	Account No.	Zone	Tax Map	Property Class	Name of Owner
138 MOUNTAIN VIEW ROAD	806	179	34.09			R	161	2	YANG, PING & CHEN, XIAO GE
140 MOUNTAIN VIEW ROAD	806	179	34.05			R	161	2	PRABHU, JAY
142 MOUNTAIN VIEW ROAD	806	179	34.04			R	161	2	MCAVOY, CHRISTINE D
175 MOUNTAIN VIEW ROAD	695	175	25			AG	165	3A	AMES, ALAN W
175 MOUNTAIN VIEW ROAD	695	175	25	Q0009		AG	165	3B	AMES, ALAN W
200 MOUNTAIN VIEW ROAD	821	180.09	20.02			AG	161	2	RUDE, NANCY
201 MOUNTAIN VIEW ROAD	699	175	41.01			AG	165	15D	DEVEREUX FOUNDATION
209 MOUNTAIN VIEW ROAD	700	175	41.03			AG	165	2	TOTH, ALEXANDER S & LINDA C
211 MOUNTAIN VIEW ROAD	700	175	41.02			AG	165	2	IACHINI, DONNA M
216 MOUNTAIN VIEW ROAD	746	176	11.01			AG	164	2	HIGGINS, JONATHAN E & BACILEK, TRACY
231 MOUNTAIN VIEW ROAD	700	175	42			AG	165	2	HIGGINS, ROY K
276 MOUNTAIN VIEW ROAD	745	176	9			AG	164	2	HIGGINS, CHRISTOPHER D & REBECCA
280 MOUNTAIN VIEW ROAD	745	176	8			AG	164	2	WARING, SUSAN E
290 MOUNTAIN VIEW ROAD	745	176	7			AG	164	2	DAVIS, RUSSELL A & SARA P
309 MOUNTAIN VIEW ROAD	699	175	38.01			AG	165	2	SPINA, ROBERT ALAN & SANDRA
314 MOUNTAIN VIEW ROAD	744	176	1.02			AG	164	2	MILLER, ERIK J & JEANNIE N C
555 MOUNTAIN VIEW ROAD	699	175	37.02			AG	165	2	TREONZE, ANTHONY & SALLY
MULFORD LANE	1066	207.01	23			R	148	15C	TOWNSHIP OF HILLSBOROUGH
MULFORD LANE	1067	207.01	36			R	148	15C	TOWNSHIP OF HILLSBOROUGH
MULFORD LANE	1093	207.08	23			R	148	15C	TOWNSHIP OF HILLSBOROUGH
2 MULFORD LANE	1068	207.01	41			R	148	2	GRIMM, JOHN & JENNIFER
3 MULFORD LANE	1091	207.08	5			R	148	2	HOFFMAN, CATHERINE
4 MULFORD LANE	1068	207.01	42			R	148	2	BARRETT, STEPHANIE P
5 MULFORD LANE	1091	207.08	6			R	148	2	MASTRIPOLITO, STEPHEN & LISA MARIE
6 MULFORD LANE	1068	207.01	43			R	148	2	PINTO, GREGORY F & WENDY
7 MULFORD LANE	1092	207.08	7			R	148	2	YOMTOV, NANCY
8 MULFORD LANE	1068	207.01	44			R	148	2	BENDER, WILLIAM S & ROBIN
9 MULFORD LANE	1092	207.08	8			R	148	2	LINDENMEYER, BERNARD C & BARBARA J
10 MULFORD LANE	1068	207.01	45			R	148	2	BRENNAN, SARAH & BROPHY, ANTHONY
11 MULFORD LANE	1092	207.08	9			R	148	2	ARHONTOULIS, ELPIDOFOROS & STEPHANIE
12 MULFORD LANE	1068	207.01	46			R	148	2	NETTINGHAM, MARCELLUS A & MARCIA
14 MULFORD LANE	1068	207.01	47			R	148	2	JENEY, JOHN P & MEGHAN K
15 MULFORD LANE	1092	207.08	10			R	148	2	FRELING, LESLIE A & CHARLES S
16 MULFORD LANE	1068	207.01	48			R	148	2	NUARA, CHARLES T
17 MULFORD LANE	1092	207.08	11			R	148	2	MILLER, KATHERINE & CHERNOFF, M
18 MULFORD LANE	1068	207.01	49			R	148	2	ERCEG, DEBORAH
19 MULFORD LANE	1092	207.08	12			R	148	2	REIMANN, PAUL ROBERT & CAROL JEAN
20 MULFORD LANE	1068	207.01	50			R	148	2	ACOSTA, ENRIQUE JR & HOGAN, HELEN L
21 MULFORD LANE	1092	207.08	13			R	148	2	SEE, BENITO & ISABEL C
22 MULFORD LANE	1068	207.01	51			R	148	2	RODGERS, YANA V
23 MULFORD LANE	1092	207.08	14			R	148	2	MIRABELLA, DENNIS & ADRIENNE
25 MULFORD LANE	1092	207.08	15			R	148	2	HAZELWOOD, ROGER & DONNA
27 MULFORD LANE	1092	207.08	16			R	148	2	WRIGHT, KEITH D.II & ERICA C.
MULFORD LN - OPEN SPACE	1069	207.01	53.01			R	148	15C	TOWNSHIP OP HILLSBOROUGH
1 MURPHY DRIVE	1045	205.25	2			RA	134	2	NANDAMURI, SOBHAN B & BONAM, UMA
2 MURPHY DRIVE	1061	205.32	36			RA	134	2	LIU, XIGE
4 MURPHY DRIVE	1061	205.32	35			RA	134	2	HOANG, TIEN N & QUYNH-GIAO VO
6 MURPHY DRIVE	1061	205.32	34			RA	134	2	NAGARAJAN, KUMARAVEL K & ANDAL R
7 MURPHY DRIVE	1046	205.26	10			RA	134	2	CHANDRA, SURESH CHADA & GEETANJALI
8 MURPHY DRIVE	1061	205.32	33			RA	134	2	GOPAL, SURESH K & NIMMI N KALINATI
9 MURPHY DRIVE	1046	205.26	11			RA	134	2	VAIDY, SRINI & GAYATHRI
10 MURPHY DRIVE	1061	205.32	32			RA	134	2	MAROLIS, JOHN & ESTHER I
11 MURPHY DRIVE	1046	205.26	12			RA	134	2	BATKI, CHIRAG & ANGANA PATEL
12 MURPHY DRIVE	1061	205.32	31			RA	134	2	DAROUJAN, PAYMAN & PRIYA S
14 MURPHY DRIVE	1061	205.32	30			RA	134	2	PATEL, SNEHAL L & PUJA N
16 MURPHY DRIVE	1061	205.32	29			RA	138	2	YADAV, CHIRAGSINH & GHARIYA, V.
17 MURPHY DRIVE	1048	205.27	18			RA	138	2	PATEL, DEV & CHHAYA
18 MURPHY DRIVE	1060	205.32	28			RA	138	2	NARINE, STEVEN & VIMELA
19 MURPHY DRIVE	1048	205.27	19			RA	138	2	KABRA, RAKESH K & SEEMA, TRUSTEE
20 MURPHY DRIVE	1060	205.32	27			RA	138	2	SHAH, BHAVESH A. & JIGNA
22 MURPHY DRIVE	992	205.02	87			RA	138	2	PATLOLLA, ANITHA & KASALA, SRINIVAS
23 MURPHY DRIVE	1050	205.29	14			RA	138	2	CARRASCO ALFONSO, MARLENE JOSEFINA
24 MURPHY DRIVE	991	205.02	86			RA	138	2	FINKEL, DOUGLAS & TRAN, TU
25 MURPHY DRIVE	1050	205.29	13			RA	138	2	KAMARAJU, KRISHNA M & AYACHIT, M
26 MURPHY DRIVE	991	205.02	85			RA	138	2	TAWE, BANTAR & BUKONG-TAWE, WAWA
27 MURPHY DRIVE	1049	205.29	12			RA	138	2	NAIR, RATHEESH & MULIYIL, TANIYA
28 MURPHY DRIVE	991	205.02	84			RA	138	2	SHAH, DIGANT A & FALGUNI D

Property Location	Page No.	Block No.	Lot No.	Lot Qualifier	Account No.	Zone	Tax Map	Property Class	Name of Owner
29 MURPHY DRIVE	1049	205.29	11			RA	138	2	YATHAM, SREENIVASA R. & MEDHA R.
30 MURPHY DRIVE	991	205.02	83			RA	138	2	KAUSHIK, SAURABH & AMBICA
31 MURPHY DRIVE	1049	205.29	10			RA	138	2	DAVE, SHIVANG G. & RAJOO L S.
32 MURPHY DRIVE	991	205.02	82			RA	138	2	BHAGAT, JAYESH R & SWETA
33 MURPHY DRIVE	1049	205.29	9			RA	138	2	ZHU, CHENG & ZHANG, HUINAN
34 MURPHY DRIVE	991	205.02	81			RA	138	2	ZHEN, WEI & SUN, DONGYAN
35 MURPHY DRIVE	1049	205.29	8			RA	138	2	PATEL, HITESHKUMAR H. & UNIXA S.
36 MURPHY DRIVE	991	205.02	80			RA	138	2	PATEL, MITUL & KETU
37 MURPHY DRIVE	1049	205.29	7			RA	138	2	PATEL, NILESHKUMAR H. & AMIN, D.,
38 MURPHY DRIVE	991	205.02	79			RA	138	2	GURUNATHAN, RUBARAJAN & JOTHIPRAGAS
40 MURPHY DRIVE	991	205.02	78			RA	138	2	KAPADIA, KISHAN J & EKTA K
42 MURPHY DRIVE	991	205.02	77			RA	138	2	POTINENI, PHANINDRA & NUTHAKKI, V
44 MURPHY DRIVE	991	205.02	76			RA	138	2	BHARDWAJ, PUNEET & KAUSHIK, ANJUM
46 MURPHY DRIVE	991	205.02	75			RA	138	2	DOMINIC, CRESSWELL S C & SHANTI
48 MURPHY DRIVE	991	205.02	74			RA	138	2	JAIN, MANISH & JAIN, KAILASH
3 MURRAY DRIVE	685	174.02	14			R	180	2	GALANTE, JOHN JR & FRANCESCA
4 MURRAY DRIVE	685	174.03	3			R	177	2	TERRUSO, MICHAEL
5 MURRAY DRIVE	685	174.02	13			R	180	2	PARLATO, BRIAN D & MARY BETH
6 MURRAY DRIVE	685	174.03	4			R	177	2	MILLER, JAMES R & PATRICIA M
7 MURRAY DRIVE	684	174.02	12			R	180	2	ELLIS, CAROL
8 MURRAY DRIVE	685	174.03	5			R	177	2	BALLAH, MICHAEL R & KELLY M
9 MURRAY DRIVE	684	174.02	11			R	180	2	LOPEZ, JULIO & ROSE
10 MURRAY DRIVE	686	174.04	4			R	177	2	MARTINO, CHRISTPHER & CAMPBELL, THERESA
11 MURRAY DRIVE	684	174.02	10			R	180	2	GAMSE, JOSHUA & STEPHANIE
12 MURRAY DRIVE	686	174.04	5			R	179	2	SZULC, CHRISTOPHER & DOLAN, NICOLE
16 MURRAY DRIVE	693	174.05	10			R	179	2	STAINNER, ARTHUR J. & ROSALIE R.
17 MURRAY DRIVE	689	174.04	54			R	180	2	EELMAN, KEVIN B & DAWN
18 MURRAY DRIVE	693	174.05	9			R	179	2	VERRONE, RENEE & JOHN
19 MURRAY DRIVE	689	174.04	53			R	180	2	TENEBRUSO, ALFONSO
20 MURRAY DRIVE	693	174.05	8			R	179	2	FORREST, ROBERT & KIMBERLY
21 MURRAY DRIVE	689	174.04	52			R	180	2	CHOWALLUR, ROSEMARY
22 MURRAY DRIVE	692	174.05	7			R	179	2	BERGMAN, AARON & KIA
23 MURRAY DRIVE	689	174.04	51			R	180	2	MOORE, WILLIAM L & MARCIA A
24 MURRAY DRIVE	692	174.05	6			R	179	2	CHAVEZ, MARTIN & KINZLER, WENDY
25 MURRAY DRIVE	689	174.04	50			R	180	2	SCHILKE, FRANCES R
27 MURRAY DRIVE	689	174.04	47			R	179	2	ZEZULINSKI, P & STANIS, E
29 MURRAY DRIVE	689	174.04	46			R	179	2	PATEL, TUSHAR & JIGNA
31 MURRAY DRIVE	689	174.04	45			R	179	2	MC CORMICK, JAMES N. & MARY
33 MURRAY DRIVE	689	174.04	44			R	179	2	TRANZILLO, MARY JANE & MCCARTHY, M
34 MURRAY DRIVE	693	174.06	7			R	179	2	DUDZINSKI, MICHAEL G & MERIDITH L
35 MURRAY DRIVE	688	174.04	43			R	179	2	LAUDATI, MICHAEL & NASHI, LAYLA S
36 MURRAY DRIVE	693	174.06	6			R	179	1	MACCINI, MARGARET A
37 MURRAY DRIVE	688	174.04	42			R	179	2	ERICKSON, JEFFREY & JANINE
38 MURRAY DRIVE	693	174.06	5			R	179	2	MACCINI, DEIRDRE
39 MURRAY DRIVE	688	174.04	41			R	179	2	SEBES, JAMES M & HAE RB
41 MURRAY DRIVE	688	174.04	40			R	179	2	ROBISON, JASON D & JONANA C
43 MURRAY DRIVE	688	174.04	39			R	179	2	TRIANO, STEPHEN & AIMEE
45 MURRAY DRIVE	688	174.04	38			R	179	2	HARDING, AARON G JR & SUSAN J
50 MURRAY DRIVE	686	174.04	14			MZ	179	2	MASI, ANTHONY A
51 MURRAY DRIVE	694	174.07	10			MZ	179	2	VALVERDE, BRIAN & LIDSTER, TAYLOR N
52 MURRAY DRIVE	686	174.04	15			MZ	179	2	RASH, RICHARD L & JEAN MC DONALD
53 MURRAY DRIVE	694	174.07	9			MZ	179	2	MAGEE, MICHAEL & JANET
54 MURRAY DRIVE	686	174.04	16			MZ	179	2	CAPRA, GIULIO & POGROSZEWSKI, D
56 MURRAY DRIVE	687	174.04	17			MZ	179	2	KARSAY, RYAN M & STEPHANIE L
57 MURRAY DRIVE	694	174.07	8			MZ	179	2	BEENDERS, KEVIN A & BARBARA A
58 MURRAY DRIVE	687	174.04	18			MZ	179	2	SERNA, JOSE ANTONIO & CYNTHIA M
60 MURRAY DRIVE	687	174.04	20			MZ	179	2	JIAO, JUHUI & XUEYI SUN
61 MURRAY DRIVE	694	174.07	7			MZ	179	2	MC GARRY, JAMES P & ANDREA G
62 MURRAY DRIVE	687	174.04	21			MZ	179	2	MC NAMARA, JOHN J
63 MURRAY DRIVE	694	174.07	6			MZ	179	2	LEITZ, GERHARD J & SNEZANA
64 MURRAY DRIVE	687	174.04	22			MZ	179	2	REINPOLD, SELMA
65 MURRAY DRIVE	694	174.07	5			MZ	179	2	OSCILOWSKI, RENEE & JOHN
66 MURRAY DRIVE	687	174.04	23			MZ	179	2	LEFEVRE, L E & YEE, CHRISTINA M
67 MURRAY DRIVE	694	174.07	4			MZ	179	2	COCKBURN, HAROLD G & DEBBIE ANN
68 MURRAY DRIVE	687	174.04	24			MZ	179	2	GOEDDE, CURTIS P & CATHEEN L
70 MURRAY DRIVE	687	174.04	25			MZ	179	2	CIATTARELLI, JACK & MELINDA
72 MURRAY DRIVE	687	174.04	26			MZ	179	2	KANE, PATRICK K & MARIA

Property Location	Page No.	Block No.	Lot No.	Lot Qualifier	Account No.	Zone	Tax Map	Property Class	Name of Owner
74 MURRAY DRIVE	687	174.04	27			MZ	179	2	BILDER, MARSHALL D & ANNE E
75 MURRAY DRIVE	688	174.04	33			MZ	179	2	RUTIGLIANO, MIKE & MICHELLE F
76 MURRAY DRIVE	687	174.04	28			MZ	179	2	SHAH, RAJEEV & MANALI
77 MURRAY DRIVE	688	174.04	32			MZ	179	2	WALLACH, HARVEY N & ESTHER TRSTEEES
78 MURRAY DRIVE	687	174.04	29			MZ	179	2	DAVIES, MICHAEL J & REBECCA L
80 MURRAY DRIVE	688	174.04	30			MZ	179	2	ZELESNICK, DAVID J & JULIA
82 MURRAY DRIVE	688	174.04	31			MZ	179	2	O'ROURKE, DANIEL & ANNETTE
MURRAY DR - EXEMPT	689	174.04	48			R	180	15C	TOWNSHIP OF HILLSBOROUGH
MURRAY DR - OPEN SPACE	687	174.04	19			MZ	177	15C	COUNTY OF SOMERSET
MURRAY DR - OPEN SPACE	687	174.04	19.01			MZ	179	15C	TOWNSHIP OF HILLSBOROUGH
1 MYERS COURT	1019	205.14	10			RA	140	2	SHAW, ROBERT J & ROBIN
2 MYERS COURT	1019	205.14	15			RA	140	2	YOWELL, RONALD L & STEPHANIE R
3 MYERS COURT	1019	205.14	11			RA	140	2	WAKAI, ALBERT T & TINA M
4 MYERS COURT	1019	205.14	14			RA	140	2	WIZNA, BRYAN R & KAREN S
5 MYERS COURT	1019	205.14	12			RA	140	2	HAWES, BRIAN E & FACHES, ALLISON L
6 MYERS COURT	1019	205.14	13			RA	140	2	ALI, DANISH & MANISHA M
NESHANIC RIVER LINE	630	165	1	Q0541		AG	167	3B	THOMPSON, W BRYCE IV
2 NEVINS COURT	998	205.05	38			RA	130	2	STANISLAW, DANIEL & REBECCA D B
3 NEVINS COURT	998	205.05	30			RA	130	2	LAI, VINCENT & JENNIFER
4 NEVINS COURT	998	205.05	37			RA	130	2	MATSON, EDWARD GERALD & MAUREEN
5 NEVINS COURT	998	205.05	31			RA	130	2	HART, SCOTT A & JULIET C
6 NEVINS COURT	998	205.05	36			RA	130	2	CLARK, KAREN B
7 NEVINS COURT	998	205.05	32			RA	130	2	CARACAPPA, CAROL
8 NEVINS COURT	998	205.05	35			RA	130	2	RAMKISSOON, RENNIE & RESHMA
9 NEVINS COURT	998	205.05	33			RA	130	2	SESULKA, PATRICK & BRITTANY
10 NEVINS COURT	998	205.05	34			RA	130	2	BURCHETTE, SELLA M
NEW CENTRE ROAD	167	142	3	Q0036		AG	20	3B	DUKE FARMS FOUNDATION
NEW CENTRE ROAD	178	143	1	Q0037		AG	21	3B	DUKE FARMS FOUNDATION
NEW CENTRE ROAD	178	143	3			GI	21	1	VALLEY INDUSTRIAL PARTNERS, LLC
NEW CENTRE ROAD	182	144	10.01	Q0037		AG	7	3B	DUKE FARMS FOUNDATION
NEW CENTRE ROAD	182	144	13	Q0037		AG	7	3B	DUKE FARMS FOUNDATION
NEW CENTRE ROAD	183	144	16.10			RS	7	1	INTER DEVELOP CORP
NEW CENTRE ROAD	183	144	16.11			RS	7	1	INTER DEVELOP CORP
NEW CENTRE ROAD	209	148	1			RS	24	15C	TOWNSHIP OF HILLSBOROUGH
NEW CENTRE ROAD	209	148	2.02			RS	24	1	QUICK, BARRETT W & QUICK, SARAH C
193 NEW CENTRE ROAD	181	144	3			AG	7	2	WILLIAMS, JOHN & KATHLEEN M
197 NEW CENTRE ROAD	181	144	4			AG	7	2	GIOVANETTI, MARIO
201 NEW CENTRE ROAD	181	144	5			AG	7	2	WARD, THOMAS L III & ALINA I
205 NEW CENTRE ROAD	181	144	6			AG	7	2	SHOVLIN, PATRICK J & KAREN
209 NEW CENTRE ROAD	181	144	7			AG	7	2	GLOWACKI, JOHN & MARITA
213 NEW CENTRE ROAD	182	144	8			AG	7	2	GALLETTA, STEVEN
219 NEW CENTRE ROAD	182	144	9			AG	7	2	SYLVESTER SULLIVAN FAMILY LP
229 NEW CENTRE ROAD	182	144	10			AG	7	2	SEXTON, DANIEL W & NADEZHDA
239 NEW CENTRE ROAD	182	144	11			AG	7	2	ANDRESKO, NANCY LEE
252 NEW CENTRE ROAD	178	143	2			AG	21	2	BROADDUS, NELSON K & EILEEN
253 NEW CENTRE ROAD	182	144	12			AG	7	2	AUERBACH, LARRY JR. & CAITLIN
349 NEW CENTRE ROAD	182	144	13.01			AG	7	2	SAGE, SANFORD W
395 NEW CENTRE ROAD	182	144	15			AG	7	2	STAATS, GARRY JR
397 NEW CENTRE ROAD	182	144	14			AG	7	3A	DUKE FARMS FOUNDATION
397 NEW CENTRE ROAD	182	144	14	Q0037		AG	7	3B	DUKE FARMS FOUNDATION
406 NEW CENTRE ROAD	248	150	1			AG	23	3A	DUKE FARMS FOUNDATION
406 NEW CENTRE ROAD	248	150	1	Q0037		AG	23	3B	DUKE FARMS FOUNDATION
407 NEW CENTRE ROAD	182	144	16.01			RS	7	2	BUZZONI, GUY A & BRIDGET C
413 NEW CENTRE ROAD	182	144	16.02			RS	7	2	MEYER, ANDREW & CHRISTINE
419 NEW CENTRE ROAD	182	144	16.03			RS	7	2	BOGANTES, LUIS & MORALES, YADIRA
421 NEW CENTRE ROAD	183	144	16.04			RS	7	2	FULLER, GARRETT C & PADMA
462 NEW CENTRE ROAD	210	148	13			RS	24	2	THOMPSON, KENNETH C & ISABEL G-B
466 NEW CENTRE ROAD	210	148	12			RS	24	2	D'AGOSTINO, MARIO & SUSAN M
470 NEW CENTRE ROAD	210	148	11			RS	24	2	TURNER, DANIEL E. & JESSICA C.
474 NEW CENTRE ROAD	210	148	10			RS	24	2	NOVELLO, MICHAEL & JUSTYNA
478 NEW CENTRE ROAD	210	148	9			RS	24	2	MAYER, BRIAN & SUSAN
482 NEW CENTRE ROAD	210	148	8			RS	24	2	KUDELKO, TADEUSZ & VIOLETTA
486 NEW CENTRE ROAD	210	148	7			RS	24	2	MEYER, ANDREW & CHRISTINE
490 NEW CENTRE ROAD	209	148	6			RS	24	2	SANTOS, ALFREDO
494 NEW CENTRE ROAD	209	148	5			RS	24	2	CHOPAY, DAVID J & JOAN M
498 NEW CENTRE ROAD	209	148	4			RS	24	2	DANIELS, MICHAEL A
502 NEW CENTRE ROAD	209	148	3			RS	24	2	CONN, DAVID J & WENDY V

Property Location	Page No.	Block No.	Lot No.	Lot Qualifier	Account No.	Zone	Tax Map	Property Class	Name of Owner
508 NEW CENTRE ROAD	209	148	2.04			RS	24	2	REO, RICHARD R
512 NEW CENTRE ROAD	209	148	2.03			RS	24	2	QUICK, DONALD K
518 NEW CENTRE ROAD	196	145.04	27			RS	5	2	LIPICH, JASON W
520 NEW CENTRE ROAD	209	148	2.01			RS	24	2	RUH, JAMES & CYBILL
563 NEW CENTRE ROAD	206	147	28			RS	26	4A	BURR-CATAL, LIMITED
566 NEW CENTRE ROAD	211	148	19.01			RS	24	2	SULLIVAN, LAWRENCE & SHARRI L
576 NEW CENTRE ROAD	211	148	19.02			RS	24	2	SULLIVAN FAMILY LP
578 NEW CENTRE ROAD	211	148	19.03			RS	24	2	SYLVESTER SULLIVAN FAMILY LP
580 NEW CENTRE ROAD	211	148	19.04			RS	24	2	SYLVESTER SULLIVAN FAMILY LP
581 NEW CENTRE ROAD	206	147	49.02			RS	25	2	USANSKY, JOEL I & HELEN H
593 NEW CENTRE ROAD	209	147	65			RS	25	2	PARKER, WALLACE M & DEBORAH
599 NEW CENTRE ROAD	208	147	61.01			RS	25	2	VELONA, FRANK & DIANE
600 NEW CENTRE ROAD	211	148	19.05			RS	24	2	SULLIVAN, JOHN C
605 NEW CENTRE ROAD	209	147	62			RS	25	2	GUERRERA, MARY ELLEN
NEW AMWELL ROAD	273	150.12	6			R1	43	15C	TOWNSHIP OF HILLSBOROUGH
NEW AMWELL ROAD	277	150.12	67			R1	43	15C	TOWNSHIP OF HILLSBOROUGH
1 NEW AMWELL ROAD	617	163.22	28			TC	85	4A	P & O REALTY ASSOCIATES LLC
4 NEW AMWELL ROAD	475	161	13.01			CR	56	15F	ZARNIK, PAULETTE L
11 NEW AMWELL ROAD	616	163.22	27			CR	85	2	MELENCHUK, DOROTHEA
14 NEW AMWELL ROAD	475	161	14			CR	56	2	RESAVY, GEORGE T & L A
15 NEW AMWELL ROAD	616	163.22	26			CR	85	2	YANG, CHANG C & XIAO LAN
16 NEW AMWELL ROAD	475	161	15			CR	56	1	HIGH END CUSTOM HOMES LLC
17 NEW AMWELL ROAD	616	163.22	25			CR	85	2	DEPEW, KURT J
18 NEW AMWELL ROAD	475	161	16			CR	56	2	LOROCCA, DANIEL & LAROCCA, DANA M
20 NEW AMWELL ROAD	477	162	19			CR	56	2	ALLURI, MAHENDER R & RADHIKA
21 NEW AMWELL ROAD	616	163.22	24			CR	85	2	HAMILTON, DAVID & DARLEEN
24 NEW AMWELL ROAD	477	162	20			CR	56	4A	ROYCEFIELD SWIM CLUB
25 NEW AMWELL ROAD	616	163.22	22			CR	85	2	SHEPLER, JOSEPH & DARLENE
26 NEW AMWELL ROAD	477	162	20.01			CR	56	15D	MUSLIM CENTER OF SOMERSET COUNTY
29 NEW AMWELL ROAD	615	163.22	8			CR	85	2	SBF-1 PROPERTIES, LLC
31 NEW AMWELL ROAD	615	163.22	7			CR	86	2	MICHALOWSKI, MARY ESTATE
32 NEW AMWELL ROAD	477	162	21			CR	56	4A	1ST CONSTITUTION BANK
33 NEW AMWELL ROAD	615	163.22	6.01			CR	86	2	ROSA, JUAN & YOLANDA
35 NEW AMWELL ROAD	609	163.22	5.01			CR	86	2	HAINESWORTH, JACQUELINE
39 NEW AMWELL ROAD	483	163.04	16			CR	86	2	MC KENNA, THOMAS & DEBRA ANNE
40 NEW AMWELL ROAD	477	162	22.01			CR	56	2	UJOBAGY, JOHN R
41 NEW AMWELL ROAD	483	163.04	15			CR	86	2	GROBER, STEPHEN P & LOIS ANN TRTEES
43 NEW AMWELL ROAD	483	163.04	14			CR	86	2	SIRACUSA, LEONARD A
44 NEW AMWELL ROAD	350	151.16	139			CR	46	4A	NATASHA PETERMAN, LLC
45 NEW AMWELL ROAD	483	163.04	13			CR	86	4A	ARGUETA, GLADYS
46 NEW AMWELL ROAD	350	151.16	140			CR	46	2	MALKO, FREDERICK JR & DEBORAH
47 NEW AMWELL ROAD	483	163.04	12			CR	86	2	TORRES, HECTOR A & LILLIAN
48 NEW AMWELL ROAD	350	151.16	141			CR	46	2	MOORE, MICHAEL T & BARONE, REBECCA
49 NEW AMWELL ROAD	482	163.04	11			CR	86	2	BEASLEY, FLOYD & MARY
50 NEW AMWELL ROAD	350	151.16	142			CR	46	2	NOLL MARTIN P & MARIA C TRUSTEE
51 NEW AMWELL ROAD	482	163.04	10			CR	86	2	BORJA, JOSE LUIS & SUSAN T-
52 NEW AMWELL ROAD	351	151.16	143			CR	46	2	FREGEOLLE, JOSEPH D
53 NEW AMWELL ROAD	482	163.04	9			CR	86	2	BECKER, ANDREW D
54 NEW AMWELL ROAD	351	151.16	144			CR	46	2	CRAWFORD, MARK & ANNIE
55 NEW AMWELL ROAD	482	163.04	8			CR	86	2	MILLER, ROBERT H
57 NEW AMWELL ROAD	482	163.04	7			CR	86	2	PFOUTZ, ANNAMAE L
59 NEW AMWELL ROAD	482	163.04	6			CR	86	2	RILEY, RAYNARD
61 NEW AMWELL ROAD	482	163.04	5			CR	86	2	PARVIN, CHARLES DOUGLAS & DEBORAH B
63 NEW AMWELL ROAD	482	163.04	4			CR	86	2	GNAP, GEORGE & BEATA
65 NEW AMWELL ROAD	482	163.04	3			CR	86	2	EADS, ALICE
67 NEW AMWELL ROAD	482	163.04	2			CR	86	4A	R. JEFFREY DAVID, INC.
70 NEW AMWELL ROAD	351	151.16	156			CR	46	2	RICCIOLI, PAUL JR
72 NEW AMWELL ROAD	352	151.16	157			CR	46	2	KOZLOWSKI, SHERYL A
75 NEW AMWELL ROAD	565	163.21	1			CR	86	2	HOLGUIN, CARLOS & ALEJANDRA
77 NEW AMWELL ROAD	565	163.21	2			CR	86	2	FARYNIAK, JOHN P
79 NEW AMWELL ROAD	565	163.21	3			CR	86	2	SINGH, LAKHWINDER & KAUR, AMANDEEP
89 NEW AMWELL ROAD	478	163.02	19.02			PD	87	2	PULATOV, AZIZ & YUSUF
101 NEW AMWELL ROAD	478	163.02	19.01			CR	87	4A	ROLLINGS, CHRISTOPHER J & MARION
109 NEW AMWELL ROAD	563	163.13	14			PD	92	15D	FELLOWSHIP BIBLE CHURCH OF HILLS
109 NEW AMWELL ROAD	563	163.13	15			R1	92	15D	FELLOWSHIP BIBLE CHURCH OF HILLS
115 NEW AMWELL ROAD	563	163.13	13			R1	92	2	GUYDOS, GARY G
121 NEW AMWELL ROAD	563	163.13	12			R1	92	2	YORK, MICHAEL & CINDY

Property Location	Page No.	Block No.	Lot No.	Lot Qualifier	Account No.	Zone	Tax Map	Property Class	Name of Owner
127 NEW AMWELL ROAD	563	163.13	11			R1	92	2	RIGG, DOUGLAS P & JANET L
133 NEW AMWELL ROAD	563	163.13	10			R1	92	2	ESCAMILLA, MARIANO & GONZALEZ, P
139 NEW AMWELL ROAD	563	163.13	9			R1	92	2	WEIKEL, RUSSEL A.JR. & SIOBHAN
149 NEW AMWELL ROAD	563	163.13	8			R1	92	2	DEFREITAS, DAVID
155 NEW AMWELL ROAD	563	163.13	7			R1	92	2	BAO, YINGHUA & YU JUAN
161 NEW AMWELL ROAD	563	163.13	6			R1	92	2	ZUCCHERO, VINCENT & LILLIAN
167 NEW AMWELL ROAD	562	163.13	5			R1	92	2	RUFFA, ANTONIO & MARIA
173 NEW AMWELL ROAD	562	163.13	4			R1	92	2	MIRANDA, ROSEMARY
179 NEW AMWELL ROAD	562	163.13	3			R1	92	2	EVANS, LOUISE M & KNOWLES, RANDI L
185 NEW AMWELL ROAD	562	163.13	2			R1	92	2	CORDILEONE, ANTHONY & JANICE
191 NEW AMWELL ROAD	562	163.13	1			R1	92	2	HALL, MICHAEL & CHRISTINA
313 NEW AMWELL ROAD	562	163.09	41			R1	93	15D	ADTI HOUSING INC
319 NEW AMWELL ROAD	562	163.09	40			R1	93	2	ALMENDINGER, THOMAS E & MELISSA
325 NEW AMWELL ROAD	562	163.09	39			R1	93	2	C/O R. BARONE, EXECUTOR TO A. KLEIN
1 NEWELL STREET	292	151.01	19			AH	46	2	ELSHERBINI, AMIR
2 NEWELL STREET	293	151.02	1			AH	46	2	FAMIGLIETTI, PATRICK E
3 NEWELL STREET	292	151.01	18			AH	46	2	WANG, XIANG & DANDAN ZHAO
4 NEWELL STREET	293	151.02	2			AH	46	2	ARUNACHALAM,BALAKRISHNAN &JAYASHREE
5 NEWELL STREET	292	151.01	17			AH	46	2	ROSARIO, EDWARD & VANESSA M RIVERA
6 NEWELL STREET	293	151.02	3			AH	46	2	KAMBHAMPATI, SIVA RAMA PRASAD
7 NEWELL STREET	292	151.01	16			AH	46	2	PRASAD, PABBATHI H & PHANI H S
8 NEWELL STREET	293	151.02	4			AH	46	2	FAQUERI, RASSOUL & SAIDA
9 NEWELL STREET	292	151.01	15			AH	46	2	ZAIDI, SUGHRA
10 NEWELL STREET	294	151.02	5			AH	46	2	SETHURAMAN, VENKAT & SEEMA BETIGERI
11 NEWELL STREET	292	151.01	14			AH	46	2	WAKAI, SAM I & CHIEKO K
12 NEWELL STREET	294	151.02	6			AH	46	2	FLYNN, KENNETH P & ELISE M
13 NEWELL STREET	292	151.01	13			AH	46	2	KIZHAKE, GOPINATH &RADHAKRISHNAN, P
14 NEWELL STREET	294	151.02	7			AH	46	2	MAHLE, RICHARD C
15 NEWELL STREET	292	151.01	12			AH	46	2	PATEL, HARDIK & MEGHANA
16 NEWELL STREET	294	151.02	8			AH	46	2	MCKNIGHT, CLARA A
17 NEWELL STREET	292	151.01	11			AH	46	2	PATEL, HIREN A & GOPI
18 NEWELL STREET	294	151.02	9			AH	46	2	WASYLAK, ALEX & MELANIE
19 NEWELL STREET	291	151.01	10			AH	46	2	ROOYAKKERS, ROBERT H & DEBRA
20 NEWELL STREET	294	151.02	10			AH	46	2	KAKKAR, SHEENA & ARORA, SHIRSHAK
21 NEWELL STREET	291	151.01	9			AH	46	2	CAVALIERI, LYNN A
22 NEWELL STREET	294	151.02	11			AH	46	2	PURANIK, MANISH & MINAL
23 NEWELL STREET	291	151.01	8			AH	46	2	GUPTA, RAMESHWAR NATH
24 NEWELL STREET	294	151.02	12			AH	46	2	MITTAL, ARUN & JINDAL, NITASHA
25 NEWELL STREET	291	151.01	7			AH	46	2	KNOPH, ALAN J & VICTORIA A
26 NEWELL STREET	294	151.02	13			AH	46	2	KRISHNAMURTHY, S & VISWANATHAN, I
27 NEWELL STREET	291	151.01	6			AH	46	2	LEU, BRYAN H & CHUNG, TARA C
28 NEWELL STREET	294	151.02	14			AH	46	2	SANDUGU, SRIKANTH & SAMUDRALA A
29 NEWELL STREET	291	151.01	5			AH	46	2	KAPOOR, KUNAL & SANJANA
30 NEWELL STREET	294	151.02	15			AH	46	2	CLASS, JUAN & DEBRA
31 NEWELL STREET	291	151.01	4			AH	46	2	FAILLACE,M & MORAVEC,J(S FAILLACE)
32 NEWELL STREET	294	151.02	16			AH	46	2	JAIN, SANJEEV & NIMISHA
33 NEWELL STREET	291	151.01	3			AH	46	2	IYER, MAHESH L & L SAMBAMOORTHY
34 NEWELL STREET	294	151.02	17			AH	46	2	AGARWAL, VINAY K & KAMNA
35 NEWELL STREET	291	151.01	2			AH	46	2	SCHIFFMAN, JEFFREY B & FERN J
36 NEWELL STREET	294	151.02	18			AH	46	2	PATEL, PARTHIV & RIDDHI
37 NEWELL STREET	291	151.01	1			AH	46	2	CRISPO, ADONIS E & IMELDA S
38 NEWELL STREET	295	151.02	19			AH	46	2	BISHT, KAMLESH K & LATA, FNU SNEH
40 NEWELL STREET	295	151.02	20			AH	46	2	CHORDIYA, NITIN & MANISHA
NEW CENTRE RD -OPEN SPACE	196	145.04	24			RS	5	1	TOLL, NJ III LP
NEW CENTRE RD -OPEN SPACE	196	145.04	25			RS	5	1	TOLL, NJ III LP
NEW CENTRE RD -OPEN SPACE	198	145.05	16			RS	5	1	HILLSBOROUGH CHASE HOMEOWNERS ASN
NIMROD WAY	214	149.01	15			R	40	15C	TOWNSHIP OF HILLSBOROUGH
3 NIMROD WAY	226	149.06	20			R	41	2	GARCIA, ELIZABETH
4 NIMROD WAY	214	149.01	14			R	40	2	KRAHN, HORST
5 NIMROD WAY	226	149.06	19			R	41	2	PATEL, TUSHAR BHASKARBHAI & MONILA
NINTH STREET	64	37	5			CR	32	1	SOLY, ELLEN E
NINTH STREET	64	38	7			CR	32	1	BROGAN,GARY CHARLES;BROGAN,CARMELA
5 NINTH STREET	52	16	2.01			CR	32	2	NOLL, MARTIN JR & SCHNEIDER, KACY
8 NINTH STREET	52	17	5.01			CR	32	2	ALCAIDE, JOHN R & BARBARA
9 NINTH STREET	52	16	3			CR	32	2	LODATO, JASON & KAREN L.
15 NINTH STREET	52	16	1			CR	32	2	LORE, ANTHONY & JAVA,H.
33 NINTH STREET	57	27	2			CR	32	2	MIGNELLA, JOHN

Property Location	Page No.	Block No.	Lot No.	Lot Qualifier	Account No.	Zone	Tax Map	Property Class	Name of Owner
37 NINTH STREET	57	27	3			CR	32	15C	HILLSBOROUGH MUNICIPAL UTIL AUTH
40 NINTH STREET	57	28	2			CR	32	2	COE, MICHAEL C & DETO CHRISTINA L
43 NINTH STREET	57	27	4			CR	32	2	HALT, ROBERT J
45 NINTH STREET	57	27	5			CR	32	2	BECKER, MARIA B
50 NINTH STREET	58	28	5			CR	32	2	DIETZ, WALTER JOHN IV
52 NINTH STREET	58	28	4			CR	32	2	MOLESKO, LAWRENCE Q & ALAINA
53 NINTH STREET	57	27	6			CR	32	2	REED, JAMES M & ROSEMARIE
61 NINTH STREET	63	37	3			CR	32	2	VARZAL, JAMES & DIANE
62 NINTH STREET	64	38	1.01			CR	32	2	PRAINITO, STEPHANIE & CIFUENTES, G
66 NINTH STREET	65	38	11			CR	32	2	RIEHL, JEFFREY
67 NINTH STREET	64	37	4			CR	32	2	SOLY, ELLEN E
71 NINTH STREET	64	37	6.01			CR	32	2	CABALLERO, GUSTAVO & GOMEZ, OLGA
72 NINTH STREET	64	38	9			CR	32	2	BROGAN, GLENN EDWARD
79 NINTH STREET	64	37	7.01			CR	32	2	WATTS, GRAHAM R & ELIZABETH A
1 NORTON ROAD	160	141.09	19			ARPD	73	1	GATEWAY ASSOCS OF HILLSBOROUGH LLC
2 NORTON ROAD	163	141.10	40			RA	74	1	GATEWAY ASSOCS OF HILLSBOROUGH LLC
3 NORTON ROAD	160	141.09	18			ARPD	73	1	GATEWAY ASSOCS OF HILLSBOROUGH LLC
4 NORTON ROAD	163	141.10	39			RA	74	1	GATEWAY ASSOCS OF HILLSBOROUGH LLC
5 NORTON ROAD	160	141.09	17			ARPD	73	1	GATEWAY ASSOCS OF HILLSBOROUGH LLC
6 NORTON ROAD	163	141.10	38			RA	74	1	GATEWAY ASSOCS OF HILLSBOROUGH LLC
7 NORTON ROAD	160	141.09	16			ARPD	73	1	GATEWAY ASSOCS OF HILLSBOROUGH LLC
8 NORTON ROAD	162	141.10	37			RA	74	1	YEH, CHING-MING & LIN, KUNG-JUNG
9 NORTON ROAD	160	141.09	15			ARPD	73	1	GATEWAY ASSOCS OF HILLSBOROUGH LLC
10 NORTON ROAD	162	141.10	36			RA	74	1	GATEWAY ASSOCS OF HILLSBOROUGH LLC
11 NORTON ROAD	159	141.09	14			ARPD	73	1	GATEWAY ASSOCS OF HILLSBOROUGH LLC
12 NORTON ROAD	162	141.10	35			RA	74	2	SZINITOWSKI, EDWARD & MARY E.
13 NORTON ROAD	159	141.09	13			ARPD	73	1	GATEWAY ASSOCS OF HILLSBOROUGH LLC
14 NORTON ROAD	162	141.10	34			RA	74	1	GATEWAY ASSOCS OF HILLSBOROUGH LLC
15 NORTON ROAD	159	141.09	12			ARPD	73	1	GATEWAY ASSOCS OF HILLSBOROUGH LLC
16 NORTON ROAD	162	141.10	33			RA	74	1	GATEWAY ASSOCS OF HILLSBOROUGH LLC
17 NORTON ROAD	159	141.09	11			ARPD	73	1	GATEWAY ASSOCS OF HILLSBOROUGH LLC
18 NORTON ROAD	145	141	105			ARPD	73	1	GATEWAY ASSOCS OF HILLSBOROUGH LLC
20 NORTON ROAD	145	141	104			ARPD	73	1	GATEWAY ASSOCS OF HILLSBOROUGH LLC
22 NORTON ROAD	145	141	103			ARPD	73	1	GATEWAY ASSOCS OF HILLSBOROUGH LLC
24 NORTON ROAD	145	141	102			ARPD	73	1	GATEWAY ASSOCS OF HILLSBOROUGH LLC
26 NORTON ROAD	145	141	101			ARPD	73	1	GATEWAY ASSOCS OF HILLSBOROUGH LLC
27 NORTON ROAD	159	141.09	10			ARPD	73	1	GATEWAY ASSOCS OF HILLSBOROUGH LLC
28 NORTON ROAD	145	141	100			ARPD	73	1	GATEWAY ASSOCS OF HILLSBOROUGH LLC
29 NORTON ROAD	159	141.09	9			ARPD	73	1	GATEWAY ASSOCS OF HILLSBOROUGH LLC
30 NORTON ROAD	145	141	99			ARPD	73	1	GATEWAY ASSOCS OF HILLSBOROUGH LLC
31 NORTON ROAD	159	141.09	8			ARPD	73	1	GATEWAY ASSOCS OF HILLSBOROUGH LLC
32 NORTON ROAD	145	141	98			ARPD	73	1	GATEWAY ASSOCS OF HILLSBOROUGH LLC
33 NORTON ROAD	159	141.09	7			ARPD	73	1	GATEWAY ASSOCS OF HILLSBOROUGH LLC
34 NORTON ROAD	145	141	97			ARPD	73	1	GATEWAY ASSOCS OF HILLSBOROUGH LLC
35 NORTON ROAD	159	141.09	6			ARPD	73	1	GATEWAY ASSOCS OF HILLSBOROUGH LLC
36 NORTON ROAD	145	141	96			ARPD	73	1	GATEWAY ASSOCS OF HILLSBOROUGH LLC
37 NORTON ROAD	159	141.09	5			ARPD	73	1	GATEWAY ASSOCS OF HILLSBOROUGH LLC
38 NORTON ROAD	144	141	95			ARPD	73	1	GATEWAY ASSOCS OF HILLSBOROUGH LLC
39 NORTON ROAD	159	141.09	4			ARPD	73	1	GATEWAY ASSOCS OF HILLSBOROUGH LLC
40 NORTON ROAD	144	141	94			ARPD	73	1	GATEWAY ASSOCS OF HILLSBOROUGH LLC
41 NORTON ROAD	159	141.09	3			ARPD	73	1	GATEWAY ASSOCS OF HILLSBOROUGH LLC
42 NORTON ROAD	144	141	93			ARPD	73	1	GATEWAY ASSOCS OF HILLSBOROUGH LLC
43 NORTON ROAD	158	141.08	19			ARPD	73	1	GATEWAY ASSOCS OF HILLSBOROUGH LLC
45 NORTON ROAD	158	141.08	18			ARPD	73	1	GATEWAY ASSOCS OF HILLSBOROUGH LLC
46 NORTON ROAD	144	141	92			ARPD	73	1	GATEWAY ASSOCS OF HILLSBOROUGH LLC
47 NORTON ROAD	158	141.08	17			ARPD	73	1	GATEWAY ASSOCS OF HILLSBOROUGH LLC
48 NORTON ROAD	144	141	91			ARPD	73	1	GATEWAY ASSOCS OF HILLSBOROUGH LLC
49 NORTON ROAD	158	141.08	16			ARPD	73	1	GATEWAY ASSOCS OF HILLSBOROUGH LLC
50 NORTON ROAD	144	141	90			ARPD	73	1	GATEWAY ASSOCS OF HILLSBOROUGH LLC
51 NORTON ROAD	158	141.08	15			ARPD	73	1	GATEWAY ASSOCS OF HILLSBOROUGH LLC
52 NORTON ROAD	144	141	83			ARPD	73	1	GATEWAY ASSOCS OF HILLSBOROUGH LLC
53 NORTON ROAD	158	141.08	14			ARPD	73	1	GATEWAY ASSOCS OF HILLSBOROUGH LLC
54 NORTON ROAD	144	141	82			ARPD	73	1	GATEWAY ASSOCS OF HILLSBOROUGH LLC
55 NORTON ROAD	158	141.08	13			ARPD	73	1	GATEWAY ASSOCS OF HILLSBOROUGH LLC
56 NORTON ROAD	143	141	81			ARPD	73	1	GATEWAY ASSOCS OF HILLSBOROUGH LLC
57 NORTON ROAD	158	141.08	12			ARPD	73	1	GATEWAY ASSOCS OF HILLSBOROUGH LLC
58 NORTON ROAD	143	141	80			ARPD	73	1	GATEWAY ASSOCS OF HILLSBOROUGH LLC

Property Location	Page No.	Block No.	Lot No.	Lot Qualifier	Account No.	Zone	Tax Map	Property Class	Name of Owner
59 NORTON ROAD	158	141.08	11			ARPD	73	1	GATEWAY ASSOCS OF HILLSBOROUGH LLC
60 NORTON ROAD	143	141	79			ARPD	73	1	GATEWAY ASSOCS OF HILLSBOROUGH LLC
61 NORTON ROAD	158	141.08	10			ARPD	73	1	GATEWAY ASSOCS OF HILLSBOROUGH LLC
62 NORTON ROAD	143	141	78			ARPD	73	1	GATEWAY ASSOCS OF HILLSBOROUGH LLC
64 NORTON ROAD	143	141	77			ARPD	73	1	GATEWAY ASSOCS OF HILLSBOROUGH LLC
66 NORTON ROAD	143	141	76			ARPD	73	1	GATEWAY ASSOCS OF HILLSBOROUGH LLC
68 NORTON ROAD	143	141	75			ARPD	73	1	GATEWAY ASSOCS OF HILLSBOROUGH LLC
70 NORTON ROAD	143	141	74			ARPD	73	1	GATEWAY ASSOCS OF HILLSBOROUGH LLC
71 NORTON ROAD	158	141.08	9			ARPD	73	1	GATEWAY ASSOCS OF HILLSBOROUGH LLC
72 NORTON ROAD	143	141	73			ARPD	73	1	GATEWAY ASSOCS OF HILLSBOROUGH LLC
73 NORTON ROAD	158	141.08	8			ARPD	73	1	GATEWAY ASSOCS OF HILLSBOROUGH LLC
74 NORTON ROAD	143	141	72			ARPD	73	1	GATEWAY ASSOCS OF HILLSBOROUGH LLC
75 NORTON ROAD	158	141.08	7			ARPD	73	1	GATEWAY ASSOCS OF HILLSBOROUGH LLC
76 NORTON ROAD	143	141	71			ARPD	73	1	GATEWAY ASSOCS OF HILLSBOROUGH LLC
77 NORTON ROAD	158	141.08	6			ARPD	73	1	GATEWAY ASSOCS OF HILLSBOROUGH LLC
78 NORTON ROAD	143	141	70			ARPD	73	1	GATEWAY ASSOCS OF HILLSBOROUGH LLC
79 NORTON ROAD	157	141.08	5			ARPD	73	1	GATEWAY ASSOCS OF HILLSBOROUGH LLC
80 NORTON ROAD	143	141	69			ARPD	73	1	GATEWAY ASSOCS OF HILLSBOROUGH LLC
81 NORTON ROAD	157	141.08	4			ARPD	73	1	GATEWAY ASSOCS OF HILLSBOROUGH LLC
82 NORTON ROAD	143	141	68			ARPD	73	1	GATEWAY ASSOCS OF HILLSBOROUGH LLC
83 NORTON ROAD	157	141.08	3			ARPD	73	1	GATEWAY ASSOCS OF HILLSBOROUGH LLC
84 NORTON ROAD	142	141	67			ARPD	73	1	GATEWAY ASSOCS OF HILLSBOROUGH LLC
85 NORTON ROAD	157	141.08	2			ARPD	73	1	GATEWAY ASSOCS OF HILLSBOROUGH LLC
86 NORTON ROAD	142	141	66			ARPD	73	1	GATEWAY ASSOCS OF HILLSBOROUGH LLC
87 NORTON ROAD	157	141.08	1			ARPD	73	1	GATEWAY ASSOCS OF HILLSBOROUGH LLC
88 NORTON ROAD	142	141	65			ARPD	73	1	GATEWAY ASSOCS OF HILLSBOROUGH LLC
NORZ DRIVE	39	13.01	4.18			RS	29	15C	TOWNSHIP OF HILLSBOROUGH
1 NORZ DRIVE	40	13.01	4.191			RS	29	2	CANTADA, ERROL W & GISELLE B
2 NORZ DRIVE	50	13.04	4.18			RS	29	2	BROPHY, JUSTIN M
3 NORZ DRIVE	40	13.01	4.192			RS	29	2	ZAIKOV, DAVID & ELAINE
4 NORZ DRIVE	49	13.04	4.17			RS	29	2	ARORA, DEEPAK & RANJANA
5 NORZ DRIVE	39	13.01	4.20			RS	29	2	CHAN, ALBERT & LETITIA
6 NORZ DRIVE	49	13.04	4.16			RS	29	2	STODDARD, SEAN L & ELLEN
7 NORZ DRIVE	40	13.01	4.211			RS	29	2	FOSTER, TIMOTHY P & LINDA C
8 NORZ DRIVE	49	13.04	4.15			RS	29	2	POLASKI, CHRISTOPHER M & LINDA H
9 NORZ DRIVE	40	13.01	4.212			RS	29	2	MACHLICA, GARY J & KAREN A
10 NORZ DRIVE	49	13.04	4.14			RS	29	2	NUNN, JAMES & MARY
11 NORZ DRIVE	39	13.01	4.22			RS	29	2	YANG, DACHUAN & LIGUANG
12 NORZ DRIVE	49	13.04	4.13			RS	29	2	LIU, LINLIN
14 NORZ DRIVE	49	13.04	4.12			RS	29	2	DANTE, ROBERT P & KIMBERLY S
15 NORZ DRIVE	42	13.01	5.34			RS	29	2	O'BRIEN, JOHN JR & TARA
16 NORZ DRIVE	49	13.04	4.11			RS	29	2	SMITH, CHRISTOPHER M
17 NORZ DRIVE	42	13.01	5.33			RS	29	2	DE SANTIS, DAVID J & KAREN TRUSTEES
19 NORZ DRIVE	42	13.01	5.32			RS	29	2	LI BRIZZI, JOSEPH J & ANNETTE E-
21 NORZ DRIVE	41	13.01	5.31			RS	29	2	HUDAK, DAVID A & LINDA J
23 NORZ DRIVE	41	13.01	5.30			RS	29	2	CRISAFULLI, ANTHONY J & LA ET ALL
25 NORZ DRIVE	41	13.01	5.29			RS	29	2	SWISS, TIMOTHY & VICTORIA
27 NORZ DRIVE	41	13.01	5.28			RS	29	2	JONES, ROBERT J & DANA M TRUSTEES
29 NORZ DRIVE	41	13.01	5.27			RS	29	2	LANDE, JASON & CHRISTINE
31 NORZ DRIVE	41	13.01	5.26			RS	29	2	COIRA, ROBERT S & IRENE C TRUSTEES
33 NORZ DRIVE	41	13.01	5.25			RS	29	2	DEMAIO, SCOTT & JENNIFER
35 NORZ DRIVE	41	13.01	5.24			RS	29	2	JIMENEZ, REBECA E
NOSTRAND RD-COMMON	85	58	72.45			RCA	12	1	COURTLAND HOMEOWNERS ASSOC INC
1 NOSTRAND ROAD	91	58	72.129			RCA	12	2	GANDE, KIRAN KUMAR & SWATHI
2 NOSTRAND ROAD	91	58	72.130			RCA	12	2	CHAVVAKULA, SURYAKUMARI & J C K
3 NOSTRAND ROAD	91	58	72.128			RCA	12	2	GHOLKAR, VASANT M & REKHA
4 NOSTRAND ROAD	91	58	72.132			RCA	12	2	BERNASCONI, R A JR & LOPEZ, CL
5 NOSTRAND ROAD	91	58	72.127			RCA	12	2	KATHIRA, MURALI K
6 NOSTRAND ROAD	91	58	72.133			RCA	12	2	LU, PEGGY W
7 NOSTRAND ROAD	91	58	72.126			RCA	12	2	CAO, YUXIN & YUE LI
8 NOSTRAND ROAD	91	58	72.134			RCA	12	2	SURYANARAYAN, CHANDRASHEKAR & S S
9 NOSTRAND ROAD	90	58	72.125			RCA	12	2	MITTAL, ABHISHEK & MEGHA AGARWAL
10 NOSTRAND ROAD	91	58	72.135			RCA	12	2	HOWELL, DARREN & KATHLEEN
11 NOSTRAND ROAD	90	58	72.124			RCA	12	2	KEERTHIPATI, SURENDRA A. & CHINTHA
12 NOSTRAND ROAD	91	58	72.136			RCA	12	2	URIBE, ROBERTO D & SAMANTHA E
13 NOSTRAND ROAD	90	58	72.122			RCA	12	2	CHANDREGOWDA, DIVYA & JAYAPPA, ASHOK
14 NOSTRAND ROAD	91	58	72.137			RCA	12	2	BASIREDDY, SRINIVASA R & KACHCANA M

Property Location	Page No.	Block No.	Lot No.	Lot Qualifier	Account No.	Zone	Tax Map	Property Class	Name of Owner
15 NOSTRAND ROAD	90	58	72.121			RCA	12	2	ARSHADI, RAHIM & TAGHIZADH TAHEREH
16 NOSTRAND ROAD	91	58	72.138			RCA	12	2	JIANG, XINGHAI & LI, JIN
17 NOSTRAND ROAD	90	58	72.120			RCA	12	2	ADDEPALLY, KRISHNA K & MARUTHA P
18 NOSTRAND ROAD	92	58	72.140			RCA	12	2	VEMAVARAPU, CHANDRA S & SRIDURGA
19 NOSTRAND ROAD	90	58	72.119			RCA	12	2	CHIDAMBARAM, NAGARAJAN & THILLAI S
20 NOSTRAND ROAD	92	58	72.141			RCA	12	2	ARORA, ANUJ
21 NOSTRAND ROAD	90	58	72.118			RCA	12	2	AHUJA, NAVAL & DEEPIKA C
22 NOSTRAND ROAD	92	58	72.142			RCA	12	2	AFANASYEV, ALEKSEY & OLESYA S
23 NOSTRAND ROAD	90	58	72.117			RCA	12	2	CHINNAPPAN, VELUSAMI & VASANTHI
24 NOSTRAND ROAD	92	58	72.143			RCA	12	2	ZHAO, CHANGGENG & XIUPING LU
25 NOSTRAND ROAD	90	58	72.115			RCA	12	2	SHEIKH, UJJAL
26 NOSTRAND ROAD	92	58	72.144			RCA	12	2	MADDINENI, KIRAN & PENTRALA, A
27 NOSTRAND ROAD	90	58	72.114			RCA	12	2	KUMAR, MANOJ & KUMARI, RENU
28 NOSTRAND ROAD	92	58	72.145			RCA	12	2	TADI, BHASKAR V K T & THAKUR SWATI
29 NOSTRAND ROAD	90	58	72.113			RCA	12	2	CHANDAKA, ESWAR R
31 NOSTRAND ROAD	90	58	72.112			RCA	12	2	LIU, SHAO CHENG & JINGYUAN DUAN
32 NOSTRAND ROAD	96	58.02	10			RCA	12	2	BHATTACHARYYA, HEMANTA & RUMA
33 NOSTRAND ROAD	89	58	72.111			RCA	12	2	SOHNI, DEVAN & NIDHI
34 NOSTRAND ROAD	96	58.02	12			RCA	12	2	KARNACHI, ANEES & VENKATARANGAN
35 NOSTRAND ROAD	89	58	72.110			RCA	12	2	THAKUR, PRADYUMNSINGH K & VARSHA
36 NOSTRAND ROAD	96	58.02	13			RCA	12	2	FENNIMORE, THOMAS R & AIMEE L
37 NOSTRAND ROAD	89	58	72.108			RCA	12	2	HUANG, DENNIS J & JOAN XIAO
38 NOSTRAND ROAD	96	58.02	14			RCA	12	2	KUMAR, MUKESH & CHETALI SAHA
39 NOSTRAND ROAD	89	58	72.107			RCA	12	2	REZCHIKOV, KIRILL & ANNA L
40 NOSTRAND ROAD	96	58.02	15			RCA	12	2	JIN, CANG & LIANG, XINXIA
41 NOSTRAND ROAD	89	58	72.106			RCA	12	2	SARKAR, SOUMIT & LOPAMUDRA
42 NOSTRAND ROAD	96	58.02	16			RCA	12	2	GEBRESLASSIE, BERHANE & TEDLA, B.
43 NOSTRAND ROAD	89	58	72.105			RCA	12	2	BABBAR, ROHIT & SARBJEET KAUR
44 NOSTRAND ROAD	96	58.02	17			RCA	12	2	TANDON, AJAY & SHILPI
45 NOSTRAND ROAD	89	58	72.104			RCA	12	2	MEHRA, RISHI
46 NOSTRAND ROAD	96	58.02	18			RCA	12	2	TERGEVORKIAN, ARMEN & MARGARITTE
47 NOSTRAND ROAD	89	58	72.102			RCA	12	2	JAISHANKAR, V & DEVI
48 NOSTRAND ROAD	95	58.01	38			RCA	12	2	DUTTA, DIBYENDU
50 NOSTRAND ROAD	95	58.01	37			RCA	12	2	SHAW, RONALD & ARLENE
51 NOSTRAND ROAD	89	58	72.100			RCA	12	2	RAMALINGAM, NAGARAJAN & SUNDARAM, S
52 NOSTRAND ROAD	95	58.01	36			RCA	12	2	FERRARA, CHRISTOPHER D & BENILDA P
53 NOSTRAND ROAD	89	58	72.99			RCA	12	2	IVATURI, ANITA & KIRAN
54 NOSTRAND ROAD	95	58.01	35			RCA	12	2	LI, CHAO & LYU, TIANGMENG
55 NOSTRAND ROAD	89	58	72.98			RCA	12	2	LIU, QING & SHEN, HONGBO
56 NOSTRAND ROAD	95	58.01	34			RCA	12	2	BRODY, ILENE
57 NOSTRAND ROAD	88	58	72.97			RCA	12	2	SRIPADA, RADHAKRISHNA & SIRISHA
58 NOSTRAND ROAD	95	58.01	33			RCA	12	2	CHEN, SUE
59 NOSTRAND ROAD	88	58	72.96			RCA	12	2	CEBEDO, JONAS L & EMILIA G
60 NOSTRAND ROAD	95	58.01	32			RCA	12	2	SONDHI, MOHIT
61 NOSTRAND ROAD	88	58	72.94			RCA	12	2	GEORGE, JACOB
62 NOSTRAND ROAD	94	58.01	30			RCA	12	2	SURASI, SRINIVAS & SANGEETHA
64 NOSTRAND ROAD	94	58.01	29			RCA	12	2	LIU, JENGLI & TSENG, HSINGJU
65 NOSTRAND ROAD	88	58	72.92			RCA	12	2	SELLAMUTHU, MAHESHKANNAN
66 NOSTRAND ROAD	94	58.01	28			RCA	12	2	WALKER, TODD N & BARBARA A
67 NOSTRAND ROAD	88	58	72.91			RCA	12	2	BAHLAWAN, ISAAM & CAROLYN
68 NOSTRAND ROAD	94	58.01	27			RCA	12	2	PEREZ, HERMINIO&LOPEZ-PEREZ, LUISA F
69 NOSTRAND ROAD	88	58	72.90			RCA	12	2	XIE, YUXIN & WANG, MING LI
70 NOSTRAND ROAD	94	58.01	26			RCA	12	2	YAKIMOVA-PONCE, VALENTINA
71 NOSTRAND ROAD	88	58	72.89			RCA	12	2	PAN, JIAN & ZHU, YONGHUA
72 NOSTRAND ROAD	94	58.01	25			RCA	12	2	GORBACH, GERALD & ROSANNA
73 NOSTRAND ROAD	88	58	72.87			RCA	12	2	MACHERLA, SUNITA & APPANA,RRABHAKAR
74 NOSTRAND ROAD	94	58.01	24			RCA	12	2	BASHYAM, DAMODARAM & ROOPAIL K
75 NOSTRAND ROAD	88	58	72.86			RCA	12	2	SOMAN, NARENDRA & KANCHAN
76 NOSTRAND ROAD	94	58.01	22			RCA	12	2	AVAJIGARI, SANDEEP & NALLABOLU, B
77 NOSTRAND ROAD	88	58	72.85			RCA	12	2	CHOUDHARY, SATISH & AGRAWAL,KHUSBHU
78 NOSTRAND ROAD	94	58.01	21			RCA	12	2	YU, KE & MINHUA CHEN
79 NOSTRAND ROAD	88	58	72.84			RCA	12	2	LU, MING & XIAOWU JIN
80 NOSTRAND ROAD	84	58	72.41			RCA	12	2	ARENDS, RANDOLPH & CAROL A
81 NOSTRAND ROAD	87	58	72.83			RCA	12	2	RATNALA, DILEEP KUMAR & NALLA SIRIS
82 NOSTRAND ROAD	85	58	72.44			RCA	12	2	MC GOWAN, ANTOINETTE J
83 NOSTRAND ROAD	87	58	72.82			RCA	12	2	KHAN, FARID H & JEGADEESHWARAN J P
84 NOSTRAND ROAD	85	58	72.43			RCA	12	2	CHOKSHI, PARAG & SWEETY

Property Location	Page No.	Block No.	Lot No.	Lot Qualifier	Account No.	Zone	Tax Map	Property Class	Name of Owner
85 NOSTRAND ROAD	87	58	72.80			RCA	12	2	CAI, FENG & CHEN, LI
86 NOSTRAND ROAD	85	58	72.46			RCA	12	2	KATKAR, SANJAY MARATI & SNEHA
87 NOSTRAND ROAD	87	58	72.79			RCA	12	2	SHAH, KARAN C & DOLLYBEN J
88 NOSTRAND ROAD	85	58	72.47			RCA	12	2	RANGANATHAN, RAGHURAMAN & SAVITHA
89 NOSTRAND ROAD	87	58	72.78			RCA	12	2	SHAH, DEVENDRA & NEETA
90 NOSTRAND ROAD	85	58	72.48			RCA	12	2	WILSON, HENRY W
91 NOSTRAND ROAD	87	58	72.77			RCA	12	2	MASIHUDDIN, SYED & TAJWER
92 NOSTRAND ROAD	85	58	72.49			RCA	12	2	SONG, YU & DAN LI
93 NOSTRAND ROAD	87	58	72.76			RCA	12	2	PATEL, MUKESH & PARUL
94 NOSTRAND ROAD	85	58	72.50			RCA	12	2	KWONG, WINGHAN J
95 NOSTRAND ROAD	87	58	72.75			RCA	12	2	GUO, WEIPING & XUEMEI ZHANG
96 NOSTRAND ROAD	85	58	72.52			RCA	12	2	MARIAPPAN, V & VAIRAMUTHU, J
97 NOSTRAND ROAD	87	58	72.73			RCA	12	2	PATEL, BINITA G. & GIRISH T.
98 NOSTRAND ROAD	85	58	72.53			RCA	12	2	GAO, YUAN & JINGHONG YANG
99 NOSTRAND ROAD	87	58	72.72			RCA	12	2	JHA, PRITI KUMARI & AVINASH
100 NOSTRAND ROAD	85	58	72.54			RCA	12	2	BOWEN, DONNA
101 NOSTRAND ROAD	87	58	72.71			RCA	12	2	HU, HONG & ZHANG, JINGMING
102 NOSTRAND ROAD	85	58	72.55			RCA	12	2	KOSANA, SUDHAKAR & PADMAJA
103 NOSTRAND ROAD	87	58	72.70			RCA	12	2	MEZRIN, OLEG & LYUDMILA F
104 NOSTRAND ROAD	86	58	72.56			RCA	12	2	KAJA, LAKSHMI NARAYANA & SESHARATNA
105 NOSTRAND ROAD	86	58	72.69			RCA	12	2	CHOPRA, KARAN & KARISHMA V.
106 NOSTRAND ROAD	86	58	72.57			RCA	12	2	XIE, JI & JING GONG
107 NOSTRAND ROAD	86	58	72.68			RCA	12	2	HUANG, HONGZHOU & XIAOJING
108 NOSTRAND ROAD	86	58	72.59			RCA	12	2	KELSHIKAR, UPEN A & SUSHAMA U
109 NOSTRAND ROAD	86	58	72.67			RCA	12	2	YUAN, ZHILONG & LAN YI
110 NOSTRAND ROAD	86	58	72.60			RCA	12	2	PATIBANDLA, SASIDHAR & KODALI, S.,
111 NOSTRAND ROAD	86	58	72.65			RCA	12	2	ORUGANTI, MALLIKARJUNA & CHERUKURI
112 NOSTRAND ROAD	86	58	72.61			RCA	12	2	AO, JIAN & YI YANG
114 NOSTRAND ROAD	86	58	72.62			RCA	12	2	BHUPTANI, TEJAS J & SEJAL
116 NOSTRAND ROAD	86	58	72.63			RCA	12	2	MENTE, ANITA
118 NOSTRAND ROAD	86	58	72.64			RCA	12	2	DOCTOR, ADAM D & SARAH J
NOSTRAND RD -COMMON ELEM	88	58	72.88			RCA	12	1	COURTLAND HOMEOWNERS ASSOC INC
NOSTRAND RD -COMMON ELEM	88	58	72.95			RCA	12	1	COURTLAND HOMEOWNERS ASSOC INC
NOSTRAND RD -COMMON ELEM	89	58	72.101			RCA	12	1	COURTLAND DEV INC - 2
NOSTRAND RD -COMMON ELEM	89	58	72.103			RCA	12	1	COURTLAND HOMEOWNERS ASSOC INC
NOSTRAND RD -COMMON ELEM	89	58	72.109			RCA	12	1	COURTLAND DEV INC - 3
NOSTRAND RD -COMMON ELEM	90	58	72.116			RCA	12	1	COURTLAND DEV INC - 3
NOSTRAND RD -COMMON ELEM	90	58	72.123			RCA	12	1	COURTLAND DEV INC - 3
NOSTRAND RD -COMMON ELEM	91	58	72.131			RCA	12	1	COURTLAND DEV INC - 3
NOSTRAND RD -COMMON ELEM	91	58	72.139			RCA	12	1	COURTLAND DEV INC - 3
NOSTRAND RD -COMMON ELEM	92	58	72.154			RCA	12	1	COURTLAND HOMEOWNERS ASSOC INC
NOSTRAND RD -COMMON ELEM	92	58	72.155			RCA	12	1	COURTLAND DEV INC - 2
NOSTRAND RD -COMMON ELEM	94	58.01	23			RCA	12	1	COURTLAND HOMEOWNERS ASSOC INC
NOSTRAND RD -COMMON ELEM	94	58.01	31			RCA	12	1	COURTLAND HOMEOWNERS ASSOC INC
NOSTRAND RD -COMMON ELEM	96	58.02	11			RCA	12	1	COURTLAND HOMEOWNERS ASSOC INC
NOSTRAND RD-COMMON ELEM	86	58	72.58			RCA	12	1	COURTLAND HOMEOWNERS ASSOC INC
NOSTRAND RD-COMMON ELEM	86	58	72.66			RCA	12	1	COURTLAND HOMEOWNERS ASSOC INC
NOSTRAND RD-COMMON ELEM	87	58	72.74			RCA	12	1	COURTLAND HOMEOWNERS ASSOC INC
NOSTRAND RD-COMMON ELEM	87	58	72.81			RCA	12	1	COURTLAND HOMEOWNERS ASSOC INC
NOSTRAND RD-COMMON ELEMEN	85	58	72.51			RCA	12	1	COURTLAND HOMEOWNERS ASSOC INC
63 NOSTRAND RD-OPEN SPACE	88	58	72.93			RCA	12	1	COURTLAND DEV INC - 2
1 NOTTINGHAM WAY	107	65.01	1			R	15	2	INTILI, SALVATORE
2 NOTTINGHAM WAY	105	65	23			R	15	2	CARDONA, HECTOR & MAGDA
4 NOTTINGHAM WAY	105	65	24			R	15	2	NASTAWA, VINCENT & NANCY RUNCO
5 NOTTINGHAM WAY	108	65.01	10			R	15	2	BOUZOS, ALICE
6 NOTTINGHAM WAY	105	65	25			R	15	2	ABINAJM, TONY & LARA EL HELOU
8 NOTTINGHAM WAY	106	65	26			R	15	2	DELESKY, DAVID & JENNIFER
9 NOTTINGHAM WAY	108	65.01	9			R	15	2	LIMA, ANTONIO C
10 NOTTINGHAM WAY	106	65	27			R	15	2	FREDERICKS, LINDA
12 NOTTINGHAM WAY	106	65	28			R	15	2	INGRAM, ROBERT S & RUTH-ANN
13 NOTTINGHAM WAY	108	65.01	8			R	15	2	NELSON, MICHAEL & KATHLEEN
14 NOTTINGHAM WAY	106	65	29			R	15	2	ONE FOUR NOTTINGHAM WAY LLC
16 NOTTINGHAM WAY	106	65	30			R	15	2	BIONDI, JOHN III & LISA M
17 NOTTINGHAM WAY	108	65.01	7			R	15	2	PETTESCH, JOHN A & SANDRA
18 NOTTINGHAM WAY	106	65	31			R	15	2	PROVIDENTI, DAMIAN & LOWING, WENDY
20 NOTTINGHAM WAY	106	65	32			R	15	2	JACKS, THOMAS ELLIOTT & DALE KATHLEEN
21 NOTTINGHAM WAY	108	65.01	6			R	15	2	KLINGLER, KURT & ALYSON

Property Location	Page No.	Block No.	Lot No.	Lot Qualifier	Account No.	Zone	Tax Map	Property Class	Name of Owner
22 NOTTINGHAM WAY	106	65	33			R	15	2	BODO, DARRYL J
24 NOTTINGHAM WAY	106	65	34			R	15	2	GARCIA, JOSEPH V & SHARON L
25 NOTTINGHAM WAY	108	65.01	5			R	15	2	BERNDT, ELLEN L& CONNOR,CAROL &DAVID
26 NOTTINGHAM WAY	106	65	35			R	15	2	GOLDBERG, MICHAEL D & JOANNE
28 NOTTINGHAM WAY	106	65	36			R	15	2	BRANDECKER, CINDY & CHRISTOPHER
29 NOTTINGHAM WAY	108	65.01	4			R	15	2	CABEZAS, MAURICE & BONNIE L
40 OAK TERRACE	216	149.01	36			R	40	2	KARKHANIS, KIRAN A & PRYLA H
41 OAK TERRACE	216	149.02	7			R	40	2	STOKES, PATRICK & ASHLEY L
42 OAK TERRACE	216	149.01	35			R	40	2	BONURA, STEPHEN & NICOLE
43 OAK TERRACE	217	149.02	8			R	40	2	CHAKRABORTY, DEBESH & TUHINA
44 OAK TERRACE	216	149.01	34			R	40	2	ABRAMS, KAREN
45 OAK TERRACE	217	149.02	9			R	40	2	PETROSINO, RICHARD & KAREN
46 OAK TERRACE	216	149.01	33			R	40	2	RAYKAR, RAMU G & KATURI PREMA R
47 OAK TERRACE	217	149.02	10			R	40	2	WONG, JOHN M & DONNA HAMMOND
48 OAK TERRACE	216	149.01	32			R	40	2	GARRARD, DEREK S & JENNIFER A
49 OAK TERRACE	217	149.02	11			R	40	2	HARTER, HEATHER & COREY
50 OAK TERRACE	216	149.01	31			R	40	2	DHAR,RAKESH ROSHAN & EKTA RAKESH
51 OAK TERRACE	217	149.02	12			R	40	2	HUMMEL, EDWARD M & JEAN C
52 OAK TERRACE	216	149.01	30			R	40	2	DESAI, PARAG & SHILPA
53 OAK TERRACE	217	149.02	13			R	40	2	SCIASCIA, SALVATORE & PATRICIA
54 OAK TERRACE	215	149.01	29			R	40	2	SHEPHERD, HESTER & AULETTA, RICHARD
55 OAK TERRACE	217	149.02	14			R	40	2	SHET, KASANADI & ROOPAVATHI
56 OAK TERRACE	215	149.01	28			R	40	2	CONGIUSTA, ANTHONY P & CONCETTA T
57 OAK TERRACE	216	149.02	1			R	40	2	AMATO, THOMAS & DIANE
58 OAK TERRACE	215	149.01	27			R	40	2	PALUMBO, AUGUST J & CONI C
60 OAK TERRACE	215	149.01	26			R	40	2	COHEN, STEVEN A & DIANE L
3 OAKLEY KNOLL	987	205.01	26			RA	133	2	PULEO, RONALD & PAMELA
4 OAKLEY KNOLL	986	205.01	18			RA	133	2	ZENDT, RICKY L & JESSICA L
6 OAKLEY KNOLL	986	205.01	19			RA	133	2	VIZZONI, MICHAEL & LISA
8 OAKLEY KNOLL	986	205.01	20			RA	133	2	GENGLER, CHARLES J JR & MELISSA M F
9 OAKLEY KNOLL	987	205.01	25			RA	133	2	TARINIKANTI, SRINIVAS & MAMTA
10 OAKLEY KNOLL	986	205.01	21			RA	133	2	FODERA, GAYLE A
11 OAKLEY KNOLL	987	205.01	24			RA	133	2	PARASOLE, JAMES
12 OAKLEY KNOLL	987	205.01	22			RA	133	2	CAVALLO, MICHAEL J & KATHY-JEAN
13 OAKLEY KNOLL	987	205.01	23			RA	133	2	LANDESMAN, GLEN S & CAROL E
0'CONNOR DRIVE	1101	208	20			R	150	15C	TOWNSHIP OF HILLSBOROUGH
2 O'CONNOR DRIVE	1102	208	27			R	150	2	KRAEHENBUEHL, J ERIC & KAREN L
3 O'CONNOR DRIVE	1101	208	14			R	150	2	WOZNIAK, RONALD & MONICA
4 O'CONNOR DRIVE	1102	208	26			R	150	2	MACCOMBIE, WILLIAM A & SUSAN C
5 O'CONNOR DRIVE	1101	208	15			R	150	2	DEAN, JOSHUA M & ANDREA M
6 O'CONNOR DRIVE	1102	208	25			R	150	2	FILORAMO, MARK J & MEGAN A
7 O'CONNOR DRIVE	1101	208	16			R	150	2	SETZER, THEODORA A
8 O'CONNOR DRIVE	1102	208	24			R	150	2	DEGERDON, CHRISTOPHER & DELUCA, D
9 O'CONNOR DRIVE	1101	208	17			R	150	2	DAKU, RAYMOND G & MARILYN A
10 O'CONNOR DRIVE	1102	208	23			R	150	2	GLADSTONE, FREDERICK & MARGUERITE
11 O'CONNOR DRIVE	1101	208	18			R	150	2	BLOCH, BRIAN
12 O'CONNOR DRIVE	1102	208	22			R	150	2	MIDHA, DEEPAK & NISHA
13 O'CONNOR DRIVE	1101	208	19			R	150	2	FISHER, JESSICA ANNE & JEFFREY
14 O'CONNOR DRIVE	1101	208	21			R	150	2	WELLS, LAWRENCE F & LAURINE E
2 ODELL COURT	238	149.10	18			R	41	2	VENKATESWARAN, ARUNA & RANJAN K
3 ODELL COURT	237	149.10	1			R	41	2	FISCHER, MAX C & YAN LIN WANG
4 ODELL COURT	238	149.10	19			R	41	2	BARKEY, WARREN R & JOAN M
5 ODELL COURT	237	149.10	2			R	41	2	SEN, KAPIL DEB
6 ODELL COURT	238	149.10	20			R	41	2	JAUHARI, AKASH & NITASHA
8 ODELL COURT	238	149.10	21			R	41	2	ZHANG, JIAHOU & WANG, QIANXI
OFF AMWELL ROAD	26	11	26			AG	181	15E	NESHANIC CEMETERY ASSOCIATION
OFF BEEKMAN LANE	249	150	9	Q0046		AG	23	3B	GALLERIA CONSTRUCTION, INC
OFF CAMPLAIN ROAD	116	80	1			RA	18	1	BAUER, NANCY
OFFICE CONDOMINIUM	373	152.06	27.01	P0001		C1	67	15F	OFFICE CONDOMINIUM DEV. CORP NO. 1
OFF PIROZZI LN-EXEMPT	650	171	14.04			MZ	171	15C	TOWNSHIP OF HILLSBOROUGH
OFF PIROZZI LN-EXEMPT	651	171	14.06			MZ	171	15C	TOWNSHIP OF HILLSBOROUGH
OFF PIROZZI LN-EXEMPT	651	171	14.07			MZ	172	15C	COUNTY OF SOMERSET
OFF PLEASANT VIEW ROAD	746	176	15.03			AG	164	1	CARRIER CLINIC FOUNDATION
OFF ROUTE 206	810	180.01	45			HS	161	1	MEADE, LLC C/O C D HIGGINS
E OF LONGHILL RD	667	173	55			MZ	173	1	UNKNOWN, C/O HILLSBOROUGH TOWNSHIP
E OF LONGHILL RD	667	173	55.02			MZ	173	1	UNKNOWN, C/O HILLSBOROUGH TOWNSHIP
WEST OF LONG HILL ROAD	654	171	57			MZ	171	15C	COUNTY OF SOMERSET

Property Location	Page No.	Block No.	Lot No.	Lot Qualifier	Account No.	Zone	Tax Map	Property Class	Name of Owner
WEST OF LONG HILL ROAD	654	171	60			MZ	171	15C	COUNTY OF SOMERSET
EAST OF ZION ROAD	674	174	67.01			MZ	174	15C	COUNTY OF SOMERSET
OLD CAMPLAIN ROAD	111	66	1.03			I1	19	15C	STATE OF NJ DEPT OF TRANS
25 OLD CAMPLAIN ROAD	111	66	1			I1	19	4B	ALLIED OIL LLC
38 OLD CAMPLAIN ROAD	113	67	15			I1	19	4B	SHOWCASE ENTERPRISES, LLC
40-42 OLD CAMPLAIN ROAD	113	67	15.02			I1	19	4B	MORTON STREET REALTY CO
45-47 OLD CAMPLAIN ROAD	111	66	1.02			I1	19	4B	S & P ENTERPRISES
46-50 OLD CAMPLAIN ROAD	113	67	15.01			I1	19	4B	MORTON STREET REALTY CO
51 OLD CAMPLAIN ROAD	111	66	1.01			I1	19	4B	OLD CAMPLAIN, LLC
56 OLD CAMPLAIN ROAD	113	67	16			I1RA	19	4B	KAUFMAN, RICHARD
60 OLD CAMPLAIN ROAD	113	67	16.01			I1	19	4A	KONKUS CORPORATION
65 OLD CAMPLAIN ROAD	111	66	2			I1	19	1	FIEDLER, PAUL
71 OLD CAMPLAIN ROAD	111	66	3			I1	19	4B	71 OLD CAMPLAIN, LLC
80 OLD CAMPLAIN ROAD	113	67	17			I1	19	4A	CANICA, JOSEPH & MARGARET
87 OLD CAMPLAIN ROAD	111	66.01	1			I1	19	4A	DDB HOLDING CO INCC/O DAVE'S TOWING
90 OLD CAMPLAIN ROAD	113	67	18.03			I1	19	4B	KB & KJ CO, LLC
92 OLD CAMPLAIN ROAD	113	67	18.04			I1	19	4B	HILLSBOROUGH REAL ESTATE ASSOCIATES
94 OLD CAMPLAIN ROAD	113	67	18			I1	19	4B	TRIPLE V HOLDING LLC
95 OLD CAMPLAIN ROAD	112	66.01	2			I1	19	4A	SPANNA CONTRACTORS, LLC
100 OLD CAMPLAIN ROAD	114	67	19.01			I1	19	4A	100 CAMPLAIN ROAD, LLC
103 OLD CAMPLAIN ROAD	112	66.01	3			I1	19	2	SCHMELING, JANE
120 OLD CAMPLAIN ROAD	114	67	18.07			I1	19	4B	IG BUILDERS, LLC
9 OLD SOMERVILLE ROAD	829	182	34			R	71	2	MROZ, DAVID J & YOLANDA
11 OLD SOMERVILLE ROAD	829	182	33			R	71	2	PALITCHKA, JOHN & DIANE
12 OLD SOMERVILLE ROAD	826	181	5			GB	83	2	SHULESKI, FRANK ANTHONY & JO ANN
15 OLD SOMERVILLE ROAD	829	182	32			R	71	2	DIVITO, RAFFAELE & MARIA
17 OLD SOMERVILLE ROAD	834	182.03	11			R	71	2	GLOBAL INVESTORS INC,
18 OLD SOMERVILLE ROAD	826	181	6			GB	83	2	LANGOSKI, C & A ;LANGOSKI, K A
19 OLD SOMERVILLE ROAD	834	182.03	10			R	71	2	LESIV, OLHA
23 OLD SOMERVILLE ROAD	834	182.03	9			R	71	2	PEKALA, JODI L
24 OLD SOMERVILLE ROAD	826	181	6.02			GB	83	2	REGETZ, JAMES
25 OLD SOMERVILLE ROAD	833	182.03	8			R	71	2	COLADONATO, GUIDO
2 OLD VILLAGE ROAD	191	145.02	38			CR	2	2	PITCHER, JULIE
3 OLD VILLAGE ROAD	191	145.02	43			CR	2	2	DE LIMA, M N & STAMBON, PRISCILA P
16 OLD VILLAGE ROAD	191	145.02	36			CR	2	2	MC NEALY, RODERICK M & MARY P
17 OLD VILLAGE ROAD	191	145.02	42			CR	2	2	GRAZIANO, VICTOR J & CHERYL N
22 OLD VILLAGE ROAD	191	145.02	37			CR	2	2	RESETAR, MICHAEL & THERESA
23 OLD VILLAGE ROAD	191	145.02	41			CR	2	2	FARIELLO, RALPH G & PHYLLIS M
25 OLD VILLAGE ROAD	191	145.02	40			RS	2	2	KANE, GREG R. & JOAN
101 OMNI DRIVE	374	152.06	34	C0101		C1	67	4A	NIVHAAN REALTY, LLC
103 OMNI DRIVE	374	152.06	34	C0103		C1	67	4A	BARON, HARVEY & KATHLEEN M
105 OMNI DRIVE	374	152.06	34	C0105		C1	67	4A	KUEBLER INVESTMENT PARTNERSHIP, LLC
107-109 OMNI DRIVE	374	152.06	34	C0107		C1	67	4A	COMPOSITE LAND DEVELOPMENT LLC
111 OMNI DRIVE	374	152.06	34	C0111		C1	67	4A	LOMBARDI,ANNA M
201 OMNI DRIVE	374	152.06	34	C0201		C1	67	4A	FIRST LINE PROPERTIES LLC
203 OMNI DRIVE	374	152.06	34	C0203		C1	67	4A	RIVER HOUSE PARTNERS, LLC
205 OMNI DRIVE	374	152.06	34	C0205		C1	67	4A	RIVER HOUSE PTRS, LLC
207 OMNI DRIVE	374	152.06	34	C0207		C1	67	4A	MATHUR PROPERTIES,LLC
301 OMNI DRIVE	375	152.06	34	C0301		C1	67	4A	WINTERFELL INVESTMENTS, LLC
303 OMNI DRIVE	375	152.06	34	C0303		C1	67	4A	BERJU, RONALD D & CHRISTINE K
305 OMNI DRIVE	375	152.06	34	C0305		C1	67	4A	305 OMNI LLC
307 OMNI DRIVE	375	152.06	34	C0307		C1	67	4A	OMNI 307 PROPERTY LLC
309 OMNI DRIVE	375	152.06	34	C0309		C1	67	4A	NEIMAN, DEBORAH L
311 OMNI DRIVE	375	152.06	34	C0311		C1	67	4A	NEIMAN, DEBORAH L
401 OMNI DRIVE	375	152.06	34	C0401		C1	67	4A	PIOTROWSKI, ELIZABETH & TOMASZ
403 OMNI DRIVE	375	152.06	34	C0403		C1	67	4A	LIN, CHI-TAW
405 OMNI DRIVE	375	152.06	34	C0405		C1	67	4A	HDL ASSOCS, LLC
407 OMNI DRIVE	375	152.06	34	C0407		C1	67	4A	407 OMNI PARTNERSHIP
501 OMNI DRIVE	373	152.06	27.01	C0501		C1	67	4A	DAS REALTY, LLC
503 OMNI DRIVE	373	152.06	27.01	C0503		C1	67	4A	MURAHIM LLC
505 OMNI DRIVE	373	152.06	27.01	C0505		C1	67	4A	ILOWITE, ROBERT
507 OMNI DRIVE	373	152.06	27.01	C0507		C1	67	4A	JOHNSON, ERIK K & JOHNSON, DEBORAH
601-1 OMNI DRIVE	373	152.06	27.01	C6011		C1	67	4A	STUTZ, JOSEPH S. CPA, PC
601-2 OMNI DRIVE	373	152.06	27.01	C6012		C1	67	4A	STUTZ, JOSEPH S, CPA PC
603-A OMNI DRIVE	373	152.06	27.01	C6031		C1	67	4A	SESHADRI, M & RANGARAJAN, S
603-B OMNI DRIVE	373	152.06	27.01	C6032		C1	67	4A	WOOD, JAMES M
605-A OMNI DRIVE	373	152.06	27.01	C6051		C1	67	4A	EAI INVESTMENTS, LLC

Property Location	Page No.	Block No.	Lot No.	Lot Qualifier	Account No.	Zone	Tax Map	Property Class	Name of Owner
605-B OMNI DRIVE	373	152.06	27.01	C6052		C1	67	4A	EAI INVESTMENTS, LLC
OMNI DRIVE OFFICE COND	375	152.06	34	P0001		C1	67	15F	OFFICE CONDOMINIUM DEV CORP NO 1
4 ONANDAUGUA STREET	76	58	1.12			R	14	2	ACUNA-CASTRO, MARCELA
1 O'NEAL COURT	248	149.16	24			R	38	2	RAIA, MATTHEW D & KAREN A
2 O'NEAL COURT	247	149.16	13			R	38	2	FRANCIS, ANTHONY & BEENA
3 O'NEAL COURT	248	149.16	23			R	38	2	HOFMEISTER, BRIAN W & LISA A
4 O'NEAL COURT	247	149.16	14			R	38	2	SLUKA, KEVIN & DAWN R
5 O'NEAL COURT	248	149.16	21			R	38	2	BATTOGLIA, THOMAS & CARMELLA
6 O'NEAL COURT	247	149.16	15			R	38	2	THANGAVELU, KIRUBAHARAN & AARTHI M
7 O'NEAL COURT	247	149.16	20			R	38	2	MONTAGNA, MICHAEL J & DEBRA M
8 O'NEAL COURT	247	149.16	16			R	38	2	RAMAKRISHNAN, SUNDARESAN & KRITHIVA
9 O'NEAL COURT	247	149.16	19			R	38	2	SCHANTZ, DANIEL F & JOLENE A
10 O'NEAL COURT	247	149.16	17			R	38	2	LEE, ROBERT Y & MELANIE Y
11 O'NEAL COURT	247	149.16	18			R	38	2	GADEMSKY, DOUGLAS C & LEENA D
ONKA DRIVE	852	192	11			R	79	1	PAVENSKI, HENRY
ONKA DRIVE	853	192	16			R	79	1	J O D, INC
ONKA DRIVE	854	194	15			R	79	1	J.O.D., INC
2 ONKA DRIVE	856	196	6			R	79	2	BAKER, MICHAEL & ANDREA THOMPSON
3 ONKA DRIVE	852	192	2			R	79	2	DOMBEY, RICHARD
5 ONKA DRIVE	852	192	3			R	79	2	JACOBY, GLENN G & MYERS, MELISSA
6 ONKA DRIVE	856	196	7			R	79	15F	SANTOSTEFANO, MICHAEL
7 ONKA DRIVE	852	192	4			R	79	2	WALSH, JOHN J & MARIA
9 ONKA DRIVE	852	192	5			R	79	2	LAZAS, LEONARD & H
10 ONKA DRIVE	854	195	1			R	79	2	BRAHMBHATT, SHARDUL & TRUPTI
11 ONKA DRIVE	852	192	6			R	79	2	PAWLO, BRIAN
13 ONKA DRIVE	852	192	7			R	79	2	KENNY, RICHARD F & MICHELE
14 ONKA DRIVE	855	195	13			R	79	2	LAUB, ERIC T & STEPHANIE L
15 ONKA DRIVE	852	192	8			R	79	2	KRIEGER, KAROLINE & RAMOS, MARLON
16 ONKA DRIVE	855	195	12			R	79	2	ALLEN, DANIEL & JENNIFER
17 ONKA DRIVE	852	192	9			R	79	2	HARDGROVE, JEFFREY T
19 ONKA DRIVE	852	192	10			R	79	2	MATTHEWS, KURT D & KAREN A
20 ONKA DRIVE	855	195	11			R	79	2	BUTLER, SAMANTHA T
21 ONKA DRIVE	853	192	12			R	79	2	YUSKO, DAVID I & LORI ANN L
23 ONKA DRIVE	853	192	13			R	79	2	BRACHT, ROBERT & VERONICA
25 ONKA DRIVE	853	192	14			R	79	2	MEYERS, CHRISTOPHER & LAURA
29 ONKA DRIVE	853	192	15			R	79	2	VRABEL, STEPHEN J JR & JOY
30 ONKA DRIVE	854	194	11			R	79	2	MELICK, CHRISTOPHER A & DEBORAH A
32 ONKA DRIVE	854	194	12			R	79	2	BEVACQUA, JOHN F & CYNTHIA L
33 ONKA DRIVE	853	192	17			R	79	2	GRENFELL, ANNA MAE
34 ONKA DRIVE	854	194	13			R	79	2	DELASKO, THOMAS & JOANN O
35 ONKA DRIVE	853	193	1			R	79	2	TOROK, ROBERT C & LESLIE A
36 ONKA DRIVE	854	194	14			R	79	2	CHENG, ANTHONY & TOPEN JOICE
37 ONKA DRIVE	853	193	2			R	79	2	LYSYJ, ROBERT B & KATHLEEN M
38 ONKA DRIVE	850	191	26.01			RA	80	2	SALOMONE, ALBERT
39 ONKA DRIVE	853	193	3			R	79	2	ZELAZNA-HOBOT, KATARZYNA & MARCIN
41 ONKA DRIVE	853	193	4			R	79	2	POLAK, THERESA L
42 ONKA DRIVE	850	191	26			RA	80	2	SCHROEDER, WILLIAM G & CYNTHIA K
ORCHARD DRIVE	189	145.02	16			CR	2	15C	TOWNSHIP OF HILLSBOROUGH
ORCHARD DRIVE	191	145.02	39	Q0093		RS	2	3B	QUICK, INGRID
ORCHARD DRIVE	206	147	21.01	Q0043		RS	26	3B	FIERST, JOHN C
ORCHARD DRIVE	206	147	21.02	Q0043		RS	26	3B	FIERST, JOHN C
990 ORCHARD DRIVE	206	147	21			RS	26	3A	FIERST, JOHN C
990 ORCHARD DRIVE	206	147	21	Q0043		RS	26	3B	FIERST, JOHN C
1018 ORCHARD DRIVE	206	147	21.03			RS	26	3A	FIERST, JOHN C
1018 ORCHARD DRIVE	206	147	21.03	Q0043		RS	26	3B	FIERST, JOHN C
1161 ORCHARD DRIVE	193	145.03	16			RS	3	2	STEWART, DAMON & TRACIE
1163 ORCHARD DRIVE	193	145.03	17			RS	3	2	BAHR, RANDY & SHERRI
1165 ORCHARD DRIVE	193	145.03	18			AG	3	2	ROUTE 206 JOINT VENTURE
1168 ORCHARD DRIVE	205	147	19.05			RS	26	2	CRUZ, CARLOS M. & CARLA
1169 ORCHARD DRIVE	193	145.03	19			RS	3	2	SULLIVAN, DONNA MARIE
1173 ORCHARD DRIVE	193	145.03	20			RS	3	2	ROUTE 206 JOINT VENTURE
1174 ORCHARD DRIVE	205	147	19.04			RS	26	2	SELLERS, TREVOR J & BONNIE D
1180 ORCHARD DRIVE	205	147	19.03			RS	26	2	HAN, PING & ZHANG, DI
1198 ORCHARD DRIVE	205	147	19.02			RS	26	2	HENDRICKSON, JOAN L
1204 ORCHARD DRIVE	205	147	19.01			RS	26	2	ROBINSON, DONALD L & RUTH M
1210 ORCHARD DRIVE	205	147	18			CR	26	2	WELSH, ELAINE O & JOHNSON, LINDA M
1216 ORCHARD DRIVE	205	147	17			CR	26	2	STANISLASKI, P R & MONTANARI, J H

Property Location	Page No.	Block No.	Lot No.	Lot Qualifier	Account No.	Zone	Tax Map	Property Class	Name of Owner
1226 ORCHARD DRIVE	205	147	17.02			CR	26	2	KRUKOWSKI, LAUREN & CIALDELLA, M.
1230 ORCHARD DRIVE	205	147	17.01			CR	26	2	KARAS, ZUZANA & ERIK
1231 ORCHARD DRIVE	193	145.03	21			RS	3	2	SUAREZ, CARLOS & ANNABELLE
1233 ORCHARD DRIVE	193	145.03	22			RS	3	2	HABEICHE, GEORGE
1235 ORCHARD DRIVE	193	145.03	23			RS	3	2	VAN DYKE, DAVID A & LINDA
1237 ORCHARD DRIVE	193	145.03	24			RS	3	2	BRADY, JAMES JR & STACEY
1239 ORCHARD DRIVE	193	145.03	25			RS	3	2	FANTUZZI, RAYMOND & LINDA
1240 ORCHARD DRIVE	205	147	15.01			CR	26	2	1240 ORCHARD DRIVE, LLC
1256 ORCHARD DRIVE	205	147	14			CR	26	2	DI PAOLO, SUSAN
1258 ORCHARD DRIVE	204	147	13			CR	26	2	CARR, JAMES T. & VERONICA E.
1270 ORCHARD DRIVE	204	147	12.01			CR	26	2	PERHAC, PAUL JR & PATRICIA
1274 ORCHARD DRIVE	204	147	12			CR	26	2	DE CICCO, DOUGLAS J & PATRICIA
1277 ORCHARD DRIVE	190	145.02	24			RS	3	2	KINNEY, KEVIN J & CLAUDIA P
1279 ORCHARD DRIVE	190	145.02	23			RS	2	2	DAVE, PARESH R & JAYSHREE
1282 ORCHARD DRIVE	204	147	11			CR	26	2	SWIDER, KENNETH T & ALEJANDRA D
1283 ORCHARD DRIVE	190	145.02	22			RS	2	2	BETETA, DANIEL & LISA
1286 ORCHARD DRIVE	204	147	10			CR	26	2	KLETZ, THOMAS M & PATTIANN
1287 ORCHARD DRIVE	190	145.02	21			RS	2	15F	LOFTEN, PHYLLIS M
1291 ORCHARD DRIVE	190	145.02	20			RS	2	2	HANSON, KARI
1296 ORCHARD DRIVE	204	147	9.01			CR	26	2	VIDAL HEATHER L.
1299 ORCHARD DRIVE	189	145.02	19			CR	2	2	MAC CULLUM, MARTIN & LISA
1304 ORCHARD DRIVE	204	147	8			CR	26	2	PREVITE, FRANK
1309 ORCHARD DRIVE	189	145.02	18			CR	2	2	SIXT, ERNEST & LIZA
1310 ORCHARD DRIVE	204	147	9.06			CR	26	2	CHOROSZEWSKI, WALTER & SUSAN
1313 ORCHARD DRIVE	189	145.02	17			CR	2	2	SIXT, ERNEST & LIZA
1320 ORCHARD DRIVE	204	147	7			CR	26	2	LEWIS, GERTRUDE S
1321 ORCHARD DRIVE	189	145.02	15			CR	2	15D	HUNTERDON BIBLE CHAPEL INC
1322 ORCHARD DRIVE	203	147	6			CR	26	2	BROMLEY, EDWARD P III & REITZ, D
1324 ORCHARD DRIVE	203	147	5			CR	26	2	1324 ORCHARD DRIVE LLC
1334 ORCHARD DRIVE	203	147	4			CR	26	2	SMITH, RAYMOND W II
1340 ORCHARD DRIVE	203	147	1			CR	26	2	GUNTHER, ERIC M
ORCHARD DR -OPEN SPACE	200	145.08	10			RS	4	1	TOLL, NJ III LP
ORCHARD DR -OPEN SPACE	203	145.09	45			RS	5	1	HILLSBOROUGH CHASE HOMEOWNERS ASN
ORCHARD DR -WATER PLANT	203	145.09	46			RS	5	1	APPLIED WASTE MGMT C/O NJ AMERICAN
OXFORD PLACE	756	177.02	77			R	108	15C	TOWNSHIP OF HILLSBOROUGH
12 OXFORD PLACE	764	177.09	16			R	111	2	MC DONNELL, JAMES C
13 OXFORD PLACE	748	177	26			R	111	2	FINNEGAN, MICHAEL R & MARY ELLEN
14 OXFORD PLACE	764	177.09	15			R	111	2	ROSSELAND, K A & JOYCE E TRUSTEES
16 OXFORD PLACE	764	177.09	14			R	111	2	ACOCCELLA, DENISE
17 OXFORD PLACE	748	177	27			R	111	2	SECHLER, LOIS E
20 OXFORD PLACE	764	177.09	13			R	111	2	CHRISTIANSSEN, CHEYNE & PAMELA
21 OXFORD PLACE	748	177	28			R	111	2	COLE, DAVID R & KIMBERLY M
25 OXFORD PLACE	748	177	29			R	111	2	GLINCMAN, MANDEL & LINDA
27 OXFORD PLACE	746	177	22			R	165	15C	TOWNSHIP OF HILLSBOROUGH
29 OXFORD PLACE	748	177	30			R	111	2	FAYNOR, MARTIN & GERALYN
33 OXFORD PLACE	748	177	31			R	111	2	FRANGIONE, GABRIEL A & LAURIE A
34 OXFORD PLACE	763	177.08	13			R	111	2	PACE, ROBERT & MELISSA
37 OXFORD PLACE	748	177	32			R	111	2	SCHER, DONALD
38 OXFORD PLACE	763	177.08	12			R	111	2	CHUDOBA, DAVID T & MAGEE, ALICE
39 OXFORD PLACE	748	177	33			R	111	2	JANKOWICZ, PETER & KRISTIANNE
42 OXFORD PLACE	763	177.08	11			R	111	2	GUERRA-DASILVA, JANINE D & LUCIO J
43 OXFORD PLACE	749	177	34			R	111	2	SIEBERG, ERIC A & MAGAN E
44 OXFORD PLACE	763	177.08	10			R	111	2	MARION, CHRISTOPHER & SANDI
47 OXFORD PLACE	749	177	35			R	111	2	PEPIN, JERRY M & SHANA M
48 OXFORD PLACE	762	177.08	9			R	111	2	KOVALENKO, BIANCA & YEVGENIY
49 OXFORD PLACE	749	177	36			R	111	2	GALETTE, SAULUS & LAMOTHE-GALETTE
51 OXFORD PLACE	749	177	37			R	111	2	DARBY, ROBERT T & JILIANN L
55 OXFORD PLACE	749	177	38			R	111	2	DIETZ, BRIAN
56 OXFORD PLACE	762	177.08	8			R	111	2	FOXX, BRIAN & MICHELE
57 OXFORD PLACE	749	177	39			R	111	2	GAULUPPO, THOMAS & JULIANNE
60 OXFORD PLACE	762	177.08	7			R	111	2	KULL, BRIAN G & DONNA TRUSTEES
61 OXFORD PLACE	749	177	40			R	111	2	SHARKEY, THOMAS & JOY
65 OXFORD PLACE	749	177	41			R	111	2	KASAT, RADHAKRISHNA B & INDIRA R
67 OXFORD PLACE	757	177.02	96			R	108	2	LIEBOWITZ, SUSAN W
69 OXFORD PLACE	757	177.02	95			R	108	2	COX, GEORGE J & ELLEN M
71 OXFORD PLACE	757	177.02	94			R	108	2	SITARIK, DENNIS M & DENISE
72 OXFORD PLACE	760	177.05	11			R	108	2	GASPAR, KEITH & LISA ANNE

Property Location	Page No.	Block No.	Lot No.	Lot Qualifier	Account No.	Zone	Tax Map	Property Class	Name of Owner
73 OXFORD PLACE	757	177.02	93			R	108	2	MORRISON, WARREN & GUGLIEMO, VICTORIA
74 OXFORD PLACE	760	177.05	10			R	108	2	SWEENEY, KEVIN J & PENNY R
75 OXFORD PLACE	757	177.02	92			R	108	2	SACK, JENNIFER A & ALEXANDER P
76 OXFORD PLACE	760	177.05	9			R	108	2	SINGH, RAYVITA & BRIJBUKHAN, ARJUNE
77 OXFORD PLACE	757	177.02	91			R	108	2	COSLETT, MICHAEL S & CELIA M
78 OXFORD PLACE	759	177.05	8			R	108	2	PEREZ, DANIEL R & PAMELA
79 OXFORD PLACE	757	177.02	90			R	108	2	SCHAAF, DOUGLAS A & MARITZA
80 OXFORD PLACE	759	177.05	7			R	108	2	SCIARAFFO, ROBERT & MARY L
81 OXFORD PLACE	757	177.02	89			R	108	2	GOLDSTEIN, PAUL A & NICOLE
82 OXFORD PLACE	759	177.05	6			R	108	2	RUSSO, JAMES & CHRISTINE
83 OXFORD PLACE	757	177.02	88			R	108	2	KROLL, RICHARD L & CATHLEEN E
85 OXFORD PLACE	757	177.02	87			R	108	2	BOOSE, JEFFREY W & KAREN
87 OXFORD PLACE	757	177.02	86			R	108	2	BRUNO, PETER J JR & ELENA M
88 OXFORD PLACE	759	177.05	5			R	108	2	DIZIKI, RICHARD A & DONNA C
89 OXFORD PLACE	757	177.02	85			R	108	2	GITTO, JOSEPH J & JOAN C
91 OXFORD PLACE	757	177.02	84			R	108	2	GREGOV, BRIAN K & SHIRLY
93 OXFORD PLACE	756	177.02	83			R	108	2	DAMIANO, CLAUDIA
94 OXFORD PLACE	759	177.05	4			R	108	2	BEYERS, ROBERT D & KAREN A
95 OXFORD PLACE	756	177.02	82			R	108	2	MICHAELS, JEFFREY & CHERYL
96 OXFORD PLACE	759	177.05	3			R	108	2	PANCHAL, TEJAS & BHUMIKA
97 OXFORD PLACE	756	177.02	81			R	108	2	SCERBO, PETER F & CHRISTINA
98 OXFORD PLACE	759	177.05	2			R	108	2	DASANAYAKE, NADUN & DHARANI W
99 OXFORD PLACE	756	177.02	80			R	108	2	D'ANIELLO, ANTHONY & MELISSA
100 OXFORD PLACE	759	177.05	1			R	108	2	DORING, MARK & DONNA L
101 OXFORD PLACE	756	177.02	79			R	108	2	MARCMANN, DAN E & JOANN
14 PARK AVENUE	174	142.02	17			I1	20	4B	ECM PROPERTIES, LLC
15 PARK AVENUE	168	142	20			I1	20	1	SUKOVSKY, MATUS & JOZEF
25 PARK AVENUE	168	142	21.01			I1	20	2	GUARDADO, JOSE S
27 PARK AVENUE	168	142	21			I1	20	2	KOC, HARUN
35 PARK AVENUE	168	142	22			I1	20	2	SUN PLACES LLC,
3 PARTRIDGE ROAD	151	141.04	2			R	70	2	REINHARDT, CHARLES C & ADELINA
7 PARTRIDGE ROAD	151	141.04	3			R	70	2	COORDS, JONATHAN P & CARI B
10 PARTRIDGE ROAD	150	141.02	5			R	70	2	BRYAN-ASHWELL, COLIN & NANCY
11 PARTRIDGE ROAD	151	141.04	4			R	70	2	HELBERG, EDWARD
14 PARTRIDGE ROAD	150	141.02	6			R	70	2	ZYGADLO, RICHARD M. & JULITA
15 PARTRIDGE ROAD	151	141.04	5			R	70	2	ALONGE, PAUL
18 PARTRIDGE ROAD	150	141.02	7			R	70	2	DEMETRIS, LAWRENCE S & DIANE M
19 PARTRIDGE ROAD	151	141.04	6			R	70	2	HORTON, KEVIN & HATTIE
22 PARTRIDGE ROAD	150	141.02	8			R	70	2	KINAHAN, WILLIAM C TRUSTEE
23 PARTRIDGE ROAD	151	141.04	7			R	70	2	VACACELA, GUIDO & EMMA
26 PARTRIDGE ROAD	150	141.02	9			R	70	2	KONIECKO, CHARLES
27 PARTRIDGE ROAD	151	141.03	3			R	70	2	ROMANOSKI, NOAH & CAROLYN
30 PARTRIDGE ROAD	150	141.02	10			R	70	2	GRONIKOWSKI, JOSEPH & J
31 PARTRIDGE ROAD	151	141.03	2			R	70	2	HOOD, MICHAEL & JUSTINA
34 PARTRIDGE ROAD	150	141.02	11			R	70	2	ARNESE, ALEXANDRA L. & VINCENT M
35 PARTRIDGE ROAD	151	141.03	1			R	70	2	DOMITROWSKI, BRYANT & KIMBERLY
1A PASSE COURT	516	163.05	101.31	C101A		NARA	89	2	MEHROTRA, PRAKHAR & MAHIMA
1B PASSE COURT	516	163.05	101.31	C101B		NARA	89	2	TRAN, STEVEN
2 PASSE COURT	516	163.05	101.25			NARA	89	2	DUA, SANDIP K. & RADHIKA V.
3A PASSE COURT	516	163.05	101.31	C103A		NARA	89	2	DESAI, SPANDAN & SHAH, NANCY
3B PASSE COURT	516	163.05	101.31	C103B		NARA	89	2	YACKOWSKI, JASON
4 PASSE COURT	516	163.05	101.26			NARA	89	2	YANDAMURI, SIVARADHIKA
5A PASSE COURT	516	163.05	101.31	C105A		NARA	89	2	SHAH, RINA
5B PASSE COURT	517	163.05	101.31	C105B		NARA	89	2	KANJILAL, ARINDAM & PRATIVA
6 PASSE COURT	516	163.05	101.27			NARA	89	2	NG RICHARD & ZHANG CINDY
7A PASSE COURT	517	163.05	101.31	C107A		NARA	89	2	DHAKSHINAMOORTHY, THIYAGARAJAN
7B PASSE COURT	517	163.05	101.31	C107B		NARA	89	2	PATEL, IPSA & HARSHIL
8 PASSE COURT	516	163.05	101.28			NARA	89	2	REDDIMPALI, SURENDRA & SHANTHAP, S
9A PASSE COURT	517	163.05	101.31	C109A		NARA	89	2	SIVASUBRAMANIAN, RAJESH & VINAYAGALA
9B PASSE COURT	517	163.05	101.31	C109B		NARA	89	2	LU, YASONG & XU, DONGMEI
10 PASSE COURT	516	163.05	101.29			NARA	89	2	BAKHURU, NIKHIL & WADHWAN, NEHA
11A PASSE COURT	517	163.05	101.31	C111A		NARA	89	2	TOGNERI, LISA ANN
11B PASSE COURT	517	163.05	101.31	C111B		NARA	89	2	SUNKARA, ANUSHA & MADDALI, GOPI
13 PASSE COURT	518	163.05	101.31	P0001		NARA	89	15F	MB HILLSBOROUGH, LLC
12 PASSE CT -OPEN SPACE	516	163.05	101.30			NARA	89	1	MEADOW BROOK AT HILLSBOROUGH H
1 PEAK LANE	198	145.06	1			RS	5	2	MALIK, YAQUB K & SHAHEENA N
2 PEAK LANE	196	145.04	19			RS	5	2	REDDYREDDY, MANGA & LAXMI P, TRST

Property Location	Page No.	Block No.	Lot No.	Lot Qualifier	Account No.	Zone	Tax Map	Property Class	Name of Owner
3 PEAK LANE	199	145.06	17			RS	5	2	PATEL, HERSHIL K & RATNA H
4 PEAK LANE	196	145.04	20			RS	5	2	GORADIA, SANJAY & TORAL
5 PEAK LANE	199	145.06	16			RS	5	2	EKKALAPU, RAVI & SRIDEVI
6 PEAK LANE	196	145.04	21			RS	5	2	JONNA, SIVA PRASAD
8 PEAK LANE	196	145.04	22			RS	5	2	SHAH, DIPEN B & DEEPA D
10 PEAK LANE	196	145.04	23			RS	5	2	PATEL, ROSHAN S & MEERA
1 PEMBROKE TERRACE	994	205.04	2			RA	134	2	BECKER, ANDREW & ROBYN
2 PEMBROKE TERRACE	992	205.03	4			RA	129	2	DAS, SIDDHARTH & SONIKA
3 PEMBROKE TERRACE	994	205.04	3			RA	134	2	DUPOUX, LAURA
5 PEMBROKE TERRACE	994	205.04	4			RA	134	2	KUTER, MICHAEL & PUZIO-KUTER, ANNA
7 PEMBROKE TERRACE	985	205.01	1			RA	133	2	MULLADY, JOHN T & MARY ANN
8 PEMBROKE TERRACE	992	205.03	13			RA	129	2	NOVAK, JAMES R & MCGARRY, DIANA L
9 PEMBROKE TERRACE	987	205.01	27			RA	133	2	LYNCH, MICHAEL F & ANGELA
11 PEMBROKE TERRACE	986	205.01	17			RA	133	2	LYNCH, THOMAS P & FABIANO, KATELYN
13 PEMBROKE TERRACE	986	205.01	16			RA	133	2	LIMYANSKY, ROGER M & LISA G
14 PEMBROKE TERRACE	988	205.02	14			RA	133	2	DUDAJEK, JOSEPH P & SILVANA
15 PEMBROKE TERRACE	986	205.01	15			RA	133	2	SHERMAN, ALBERT C & DOMENICA P
16 PEMBROKE TERRACE	988	205.02	15			RA	133	2	HOROWITZ, ROY CHARLES & HELENE
17 PEMBROKE TERRACE	986	205.01	14			RA	133	2	RENNA, RONALD K & KAREN J
18 PEMBROKE TERRACE	988	205.02	16			RA	133	2	BONANNI, LORENZO E & PATRICIA A
19 PEMBROKE TERRACE	986	205.01	13			RA	133	2	PIATEK, JIMMIE & LORIN
20 PEMBROKE TERRACE	988	205.02	17			RA	133	2	BOVE, ANNETTE
21 PEMBROKE TERRACE	986	205.01	12			RA	133	2	RAMANDI, ABAS & MARY
22 PEMBROKE TERRACE	988	205.02	18			RA	133	2	ZERILLO, SAMUEL M & LAWLER, D M
23 PEMBROKE TERRACE	986	205.01	11			RA	133	2	COHEN, ANDREW & SHARON
24 PEMBROKE TERRACE	988	205.02	19			RA	133	2	BRENNAN, HUGH E & ERLINDA J
25 PEMBROKE TERRACE	986	205.01	10			RA	133	2	KIMMELMAN, ALAN & ROBIN D
26 PEMBROKE TERRACE	988	205.02	20			RA	133	2	ROBERTS, DALE & PROCACCINI, MICHELLE
28 PEMBROKE TERRACE	988	205.02	21			RA	133	2	TUTTLE, DANIEL G & CHRISTINE
32 PEMBROKE TERRACE	989	205.02	28			RA	133	2	ANSARI, AIJAZ
34 PEMBROKE TERRACE	989	205.02	29			RA	133	2	ZEBIB, ADAM & ANDREEA
36 PEMBROKE TERRACE	989	205.02	30			RA	133	2	COLUMBIA, THOMAS E & GAIL M
60 PERRINE PIKE	260	150.04	1			R	42	2	PRINCESS ESTATES, LLC
62 PERRINE PIKE	260	150.04	2			R	42	2	CUNHA, MANUEL & JOANNE
64 PERRINE PIKE	260	150.04	3			R	42	2	STAFFORD, AMBROSE
65 PERRINE PIKE	258	150.03	9			R	42	2	RUBIN, KENNETH A & AMY E
66 PERRINE PIKE	260	150.04	4			R	42	2	DI CLEMENTE, ELIZABETH A
68 PERRINE PIKE	260	150.04	5			R	42	2	GEAR, RONALD JR & RENEE S
71 PERRINE PIKE	259	150.03	17			R1	42	2	LECLERC, NICHOLAS & COLEEN
72 PERRINE PIKE	260	150.04	7			R1	42	2	GRINKEVICH, MATTHEW & ELIZABETH
73 PERRINE PIKE	259	150.03	18			R1	42	2	GATIKE, SHYAM SUNDAR
74 PERRINE PIKE	260	150.04	8			R1	42	2	CAT, QIAN & ZUO, YANTAO
75 PERRINE PIKE	259	150.03	19			R1	42	2	VIERBUCHEN, JOSEPH & KATHLEEN
76 PERRINE PIKE	261	150.04	9			R1	42	2	HUANG, MING-HSING & RACHEL LEE
77 PERRINE PIKE	259	150.03	20			R1	42	2	NOVICH, JAY N & WENDY S
78 PERRINE PIKE	261	150.04	10			R1	42	2	LAW, STEVEN & IP, WING-SZE
79 PERRINE PIKE	259	150.03	21			R1	42	2	JESCHKE, WOLF MARTIN & HEIKE
80 PERRINE PIKE	261	150.04	11			R1	42	2	MURE, CLIFF R & LAURIE A
81 PERRINE PIKE	259	150.03	23			R1	42	2	RAJESH & KIRTI PATEL RT
82 PERRINE PIKE	261	150.04	12			R1	42	2	DONNADIO, JOHN & CHANTAL
83 PERRINE PIKE	259	150.03	24			R1	42	2	GIRESI, CAROL ANN
84 PERRINE PIKE	261	150.04	13			R1	42	2	DE STEFANO, DANIEL & ELLEN
85 PERRINE PIKE	267	150.07	10			R1	42	2	WILLS, TROY & MARCIA
86 PERRINE PIKE	261	150.04	14			R1	42	2	PATEL, SAMIR B & MONIKA
88 PERRINE PIKE	261	150.04	15			R1	42	2	HOEFELE, LINDA
89 PERRINE PIKE	266	150.07	9			R1	42	2	DING, YI & RONG LI
90 PERRINE PIKE	261	150.04	16			R1	42	2	KHAWAJA, DILSHAD A & KHALIDA P
92 PERRINE PIKE	261	150.04	17			R1	42	2	ANNAND, JAMES R & DRAKE, LINDSEY
93 PERRINE PIKE	266	150.07	8			R1	42	2	JANDOLI, MARK A & SUSAN M
94 PERRINE PIKE	261	150.04	18			R1	42	2	KAUTZ, PHILIP J & KAREN M
95 PERRINE PIKE	266	150.07	7			R1	42	2	BRENSINGER, KENNETH & MICHELE
96 PERRINE PIKE	261	150.04	19			R1	42	2	KIRCHER, RUDOLPH A & SANDRA D
97 PERRINE PIKE	266	150.07	6			R1	42	2	WILSON, JANE SEASE
98 PERRINE PIKE	261	150.04	20			R1	42	2	RINGEL, DAVID & DOREEN
99 PERRINE PIKE	266	150.07	5			R1	42	2	ZHANG, SHUANG & WU, QIONG
100 PERRINE PIKE	261	150.04	21			R1	42	2	DELANEY, GLEN & CAROL
101 PERRINE PIKE	266	150.07	4			R1	42	2	KLACIK, DANIEL R & MARY K

Property Location	Page No.	Block No.	Lot No.	Lot Qualifier	Account No.	Zone	Tax Map	Property Class	Name of Owner
102 PERRINE PIKE	262	150.04	23			R1	42	2	SUNDARESAN, GIRISH & SHENOY, DIVYA
103 PERRINE PIKE	266	150.07	3			R1	42	2	MONAHAN, MATTHEW A & JOAN MARIE
104 PERRINE PIKE	262	150.04	24			R1	42	2	VOLPE, MICHAEL J & STACEY LYNNE
105 PERRINE PIKE	266	150.07	2			R1	42	2	TODESCO, RICHARD J & SUSAN M
106 PERRINE PIKE	262	150.04	25			R1	42	2	FOSTER, KATIE E
108 PERRINE PIKE	262	150.04	26			R1	42	2	SISTI, JOSEPH & ISABELLA M
110 PERRINE PIKE	262	150.04	27			R1	42	2	BASU, KALLOL & ANTARA DATTA
112 PERRINE PIKE	262	150.04	28			R1	42	2	VASTANO, FRANK L & ARLENE S
114 PERRINE PIKE	262	150.04	29			R1	42	2	GERBER, JASON & GERBER, JORDANA
116 PERRINE PIKE	262	150.04	30			R1	42	2	SORA, SELCUK & MAYBELLE
118 PERRINE PIKE	262	150.04	31			R1	42	2	BENCH, RONALD C & GRACE H
PERRINE PIKE-BIKE PATH	261	150.04	22			R1	42	1	ROHILL VILLAGE INC
2 PERSHING LANE	119	93.01	1			I1	17	2	DORMANSKI, JOSEPHINE
8 PETERS TERRACE	43	13.01	8.06			RS	28	2	SAHA, NIKHIL
10 PETERS TERRACE	42	13.01	8.05			RS	28	2	ARRIBE, RENE & CIELO
11 PETERS TERRACE	42	13.01	8.04			RS	28	2	HALO HOMEBUYERS, LLC
PETERSON ROAD	243	149.14	13			R	37	15C	TOWNSHIP OF HILLSBOROUGH
1 PETERSON ROAD	240	149.11	23			R	38	2	HUGHES, MICHAEL J & JOANNE L
3 PETERSON ROAD	240	149.11	22			R	38	2	WALTON, ERNEST H & LINDA E
4 PETERSON ROAD	245	149.14	46			R	38	2	HORNER, JOHN R JR & COLLEEN BROWN
6 PETERSON ROAD	245	149.14	45			R	38	2	VISCEL, MICHAEL A JR & NICOLE
7 PETERSON ROAD	240	149.11	16			R	38	2	PIETA, LEO L & LISA E
8 PETERSON ROAD	245	149.14	44			R	38	2	HO, MICHAEL J & KAREN
9 PETERSON ROAD	239	149.11	15			R	38	2	DUDEK, RYSZARD & MARIA
10 PETERSON ROAD	245	149.14	43			R	38	2	MUSUMECI, THOMAS M & MICHELE
11 PETERSON ROAD	239	149.11	14			R	38	2	GOLDMAN, ROBERT T & ROSALYN J
12 PETERSON ROAD	245	149.14	42			R	38	2	TORRES, OLIVA M
13 PETERSON ROAD	239	149.11	13			R	38	2	PULSFORT, M & WENK-PULSFORT, M A
14 PETERSON ROAD	245	149.14	41			R	38	2	VANVOURELLIS, VINCENT P & RITA
15 PETERSON ROAD	239	149.11	12			R	38	2	SCHAEFFER, GARY F & BARBARA A
16 PETERSON ROAD	245	149.14	40			R	38	2	RIVERA, JOSE M & KIMBERLY
17 PETERSON ROAD	242	149.12	14			R	38	2	PATTERSON, CALVIN III & KELLY
18 PETERSON ROAD	245	149.14	39			R	38	2	LISOWSKI, DARLENE M
19 PETERSON ROAD	242	149.12	13			R	38	2	KOLLURU, SOUMITRI & MANIMALA U
20 PETERSON ROAD	245	149.14	38			R	38	2	ROSENBAUM, PAUL B & ROSENBAUM, ROSE
21 PETERSON ROAD	242	149.12	12			R	38	2	LINDA, JERZY & JOLANTA
22 PETERSON ROAD	245	149.14	37			R	38	2	STOTO, ROBERT & GINA S
23 PETERSON ROAD	242	149.12	11			R	38	2	CHOI, HENRY & MARY
24 PETERSON ROAD	244	149.14	36			R	38	2	CHERNOFF, ADAM L & ANDREA B
25 PETERSON ROAD	241	149.12	10			R	38	2	CHAKILAM, ANUPAM & SWARNA, SINDHU
26 PETERSON ROAD	244	149.14	35			R	38	2	ZAMMIT-TABONA, PETER & DAVIES, JUNE
27 PETERSON ROAD	241	149.12	9			R	38	2	HURLEY, BRIAN L & MARY E
28 PETERSON ROAD	244	149.14	34			R	38	2	DZITKO, PAUL A & GILMARTIN, NANCY
29 PETERSON ROAD	241	149.12	8			R	38	2	SORIANO, JOSEPH A
30 PETERSON ROAD	244	149.14	27			R	38	2	PORTILLO, SAUL
31 PETERSON ROAD	241	149.12	7			R	38	2	GILBERT, ROBERT J & ERIN E
32 PETERSON ROAD	244	149.14	26			R	38	2	PAGANO, CHARLES S & DENISE L
34 PETERSON ROAD	244	149.14	25			R	38	2	OFFIAH, WALTER & IRENE
36 PETERSON ROAD	244	149.14	24			R	38	2	MORELLO, EUGENE L & PAULA W
37 PETERSON ROAD	248	149.16	26			R	38	2	PILLINGER, JEFFREY E & PATTI L
38 PETERSON ROAD	244	149.14	23			R	38	2	POPADIUK, PAUL & KAREN
39 PETERSON ROAD	248	149.16	25			R	38	2	PATEL, BANKIM A & BANSARI B
40 PETERSON ROAD	244	149.14	22			R	38	2	FU, YI YI & HAN, PEI MIN
42 PETERSON ROAD	244	149.14	21			R	38	2	DEFEO, DAVID A & DIANE M
44 PETERSON ROAD	244	149.14	20			R	38	2	BOER, DAVID & MICHELLE
45 PETERSON ROAD	247	149.16	12			R	38	2	KUMAR, SANJEEV
46 PETERSON ROAD	244	149.14	19			R	38	2	MODESTO, NUNZIO & NANCY R
47 PETERSON ROAD	247	149.16	11			R	38	2	LANGAN, JOHN JR
48 PETERSON ROAD	244	149.14	18			R	38	2	PELLICANE, MICHAEL T & SHARON L
49 PETERSON ROAD	247	149.16	10			R	38	2	TRIVEDI, SACHIN VIREN & ELIZABETH A
50 PETERSON ROAD	244	149.14	17			R	38	2	GREIF, EDWARD A & CINDY L
51 PETERSON ROAD	247	149.16	9			R	38	2	CHHAMUNYA, GIRISH & ANJALI
52 PETERSON ROAD	243	149.14	16			R	38	2	PANNEERSELVAM, S & KANNAN, N
53 PETERSON ROAD	247	149.16	8			R	38	2	BABARIA, KISHORKUMAR & JAGRUTI
54 PETERSON ROAD	243	149.14	15			R	38	2	YILI, BRIAN & HAZEL
55 PETERSON ROAD	247	149.16	7			R	38	2	SUBRAMANIAN, SUBBU & NACHAMMAI
56 PETERSON ROAD	243	149.14	14			R	38	2	SENGUPTA, SABYASACHI

Property Location	Page No.	Block No.	Lot No.	Lot Qualifier	Account No.	Zone	Tax Map	Property Class	Name of Owner
60 PETERSON ROAD	234	149.08	60			R	37	2	BARRY, BRIAN J & RITA A
62 PETERSON ROAD	234	149.08	59			R	37	2	BEGGIATO, JOHN W
4 PETRIK FARM ROAD	1053	205.30	37			RA	134	2	CHAN, KENNETH & CHAN, PEI-LIN
6 PETRIK FARM ROAD	1053	205.30	36			RA	134	2	TRIVEDI, ANAND MAHENDR & RUPAL
8 PETRIK FARM ROAD	1053	205.30	35			RA	134	2	MCLAUGHLIN, ROBERT H & AMY L
9 PETRIK FARM ROAD	995	205.04	27			RA	134	2	COLACICCO, JOHN J & DOUGLAS, ELISE A
10 PETRIK FARM ROAD	1053	205.30	34			RA	134	2	FREUND, SETH C & JESSICA L
11 PETRIK FARM ROAD	995	205.04	26			RA	134	2	LU, JIANHUA & MEI MENG
12 PETRIK FARM ROAD	1053	205.30	33			RA	134	2	KETUSKY, JOSEPH & JUDITH C
13 PETRIK FARM ROAD	995	205.04	25			RA	134	2	GALE, ROBERT & BETH ANN
14 PETRIK FARM ROAD	1053	205.30	32			RA	134	2	HOGAN, JEFFREY C & CAROL A
15 PETRIK FARM ROAD	995	205.04	24			RA	134	2	CHEN, WEI & JIN ZHUO
16 PETRIK FARM ROAD	1053	205.30	31			RA	134	2	LIU, JOEL J & DIANA Y WONG-
17 PETRIK FARM ROAD	995	205.04	23			RA	134	2	NSENKYIRE, DENNIS O KAFI
PETRIK FARM RD-OPEN SPACE	995	205.04	22			RA	134	15C	TOWNSHIP OF HILLSBOROUGH
2 PHILIPS COURT	161	141.10	18			RA	74	2	AVILA, INGRID & FRANCISCO
3 PHILIPS COURT	160	141.10	3			RA	74	2	LORENZO, DIANA & KRUMME, KENNETH
4 PHILIPS COURT	161	141.10	17			RA	74	1	KAWECKI, MICHAEL A & CAROL C
5 PHILIPS COURT	160	141.10	4			RA	74	2	BRODY, ALAN & VICKI
6 PHILIPS COURT	161	141.10	16			RA	74	2	HUANG, MINQIANG & WANG, MINJUN
7 PHILIPS COURT	160	141.10	5			RA	74	2	LARSON, DOUGLAS & ROBINI
8 PHILIPS COURT	161	141.10	15			RA	74	1	GATEWAY ASSOCS OF HILLSBOROUGH LLC
9 PHILIPS COURT	160	141.10	6			RA	74	1	GATEWAY ASSOCS OF HILLSBOROUGH LLC
10 PHILIPS COURT	161	141.10	14			RA	74	1	GATEWAY ASSOCS OF HILLSBOROUGH LLC
11 PHILIPS COURT	160	141.10	7			RA	74	2	ZHONG, JING & PESIK, CYENNY
12 PHILIPS COURT	161	141.10	13			RA	74	1	CARABALLO, R & GARRISON, L
14 PHILIPS COURT	161	141.10	12			RA	74	2	PATEL, DARSHAK & BABITA
15 PHILIPS COURT	160	141.10	8			RA	74	2	RAJAN, SHOBHA & NILAKANTAN, R.,
16 PHILIPS COURT	161	141.10	11			RA	74	2	DESAI, PRASHANT & ZARANA
17 PHILIPS COURT	160	141.10	9			RA	74	2	CHANDRASEKAR, KRISHNAMURTI & SUSEELA
18 PHILIPS COURT	161	141.10	10			RA	74	2	SABELLA, JAMES J & JULIA H
1 PICKET PLACE	23	9.01	1			AG	33	2	SMITH, DARREN M & F DIANA
PIEDMONT PATH	969	204.06	28			R	127	15C	TOWNSHIP OF HILLSBOROUGH
1 PIEDMONT PATH	961	204.03	15			R	125	2	SMITH, GREGORY & ANN BARRETT
3 PIEDMONT PATH	961	204.03	16			R	125	2	MAROTTO, DAVID E & TRACEY L
4 PIEDMONT PATH	969	204.06	32			R	127	2	CLARKE, STEVEN A & MARIBETH
5 PIEDMONT PATH	961	204.03	17			R	125	2	PARK, DAVID & DUCAINE, CONNIE
6 PIEDMONT PATH	969	204.06	31			R	127	2	O'DONNELL, JOSEPH C & REILLY, M K
7 PIEDMONT PATH	961	204.03	18			R	125	2	PUTA, MARY E
8 PIEDMONT PATH	969	204.06	30			R	127	2	WEINSTEIN, STAN ALAN & PATRICIA J
10 PIEDMONT PATH	969	204.06	29			R	127	2	STOLZ, JUDITH C
19 PIEDMONT PATH	961	204.03	19			R	125	2	SMITH, DIMITRI & TISCHA
22 PIEDMONT PATH	969	204.06	27			R	127	2	CHIN, PATRICK
PIERSON DRIVE	766	177.10	21			R	109	15C	TOWNSHIP OF HILLSBOROUGH
1 PIERSON DRIVE	768	177.13	2			R	109	2	CYMBALISTA, THEODORE W & REGINA
3 PIERSON DRIVE	768	177.13	3			R	109	2	KOC, ENGIN
5 PIERSON DRIVE	768	177.13	4			R	109	2	FRANCO, A MICHAEL & MARGARET S
6 PIERSON DRIVE	764	177.10	1			R	109	2	SIMCAK, ZDENO & MARTA
7 PIERSON DRIVE	768	177.13	5			R	109	2	GROTZ, GEOFFREY S & ANTIONETTE
8 PIERSON DRIVE	766	177.10	20			R	109	2	EVERETT, WAYNE A JR & ELISABETH M
9 PIERSON DRIVE	769	177.13	20			R	109	2	SCZESNY, MICHAEL J & CHRISTINE
10 PIERSON DRIVE	765	177.10	19			R	109	2	METALLO, JOHN & MICHELLE
11 PIERSON DRIVE	769	177.13	21			R	109	2	WOODWARD, ALBERT & GIANARAS, C
13 PIERSON DRIVE	769	177.13	22			R	109	2	TAUSCHER, KATHRYN & JOHN
14 PIERSON DRIVE	768	177.12	5			R	109	2	LAUAN, ABIGAIL & FERVIS
15 PIERSON DRIVE	769	177.13	23			R	109	2	BROMMER, THERESA
16 PIERSON DRIVE	767	177.11	15			R	109	2	LUCKSHIRE, THOMAS E & LYNN A
17 PIERSON DRIVE	769	177.13	24			R	109	2	LOSCH, JEFFREY R & KIM O
18 PIERSON DRIVE	767	177.11	16			R	109	2	TOTO, FRANK & TOTO, ROSEMARY
19 PIERSON DRIVE	770	177.13	25			R	109	2	PARRILLA, MICHAEL A & JANET M
20 PIERSON DRIVE	767	177.11	17			R	109	2	VAN NEST, DONALD & JUDITH
21 PIERSON DRIVE	770	177.13	26			R	109	2	DI GRAZIANO, DANIEL
22 PIERSON DRIVE	767	177.11	18			R	109	2	SURACI, CURTIS & RAKHMAN, VERONICA
24 PIERSON DRIVE	767	177.11	19			R	109	2	DE DOMENICO, STEPHEN & CATHERINE
26 PIERSON DRIVE	767	177.11	20			R	109	2	ARGEN, DAVID M & PAMELA
28 PIERSON DRIVE	767	177.11	21			R	109	2	GREGORY, JODY
30 PIERSON DRIVE	767	177.11	22			R	109	2	OLES, BERNARD S

Property Location	Page No.	Block No.	Lot No.	Lot Qualifier	Account No.	Zone	Tax Map	Property Class	Name of Owner
32 PIERSON DRIVE	756	177.02	78			R	108	2	NUNN, RICHARD P & KATHY J
33 PIERSON DRIVE	771	177.13	41			R	110	2	PATEL, DIPEN & JALPA
34 PIERSON DRIVE	760	177.05	21			R	108	2	HASRAJANI, MANISH & SARATH SWARNA
35 PIERSON DRIVE	771	177.13	42			R	110	2	PATEL, NEHA ATISH & ATISH K
36 PIERSON DRIVE	760	177.05	20			R	108	2	MARTIN, THOMAS H & JACQUELINE A
37 PIERSON DRIVE	771	177.13	43			R	110	2	QUANDT, WILLIAM J JR & DAWN M
38 PIERSON DRIVE	760	177.05	19			R	108	2	MARCONI, LUCIANO A & NATALIA A B
39 PIERSON DRIVE	771	177.13	44			HS/R	110	2	MATHEW, JOHN & CARRE, MARIETTA
40 PIERSON DRIVE	760	177.05	18			R	108	2	VALENZANO, MICHAEL D & MAGALY
41 PIERSON DRIVE	771	177.13	45			R	110	2	FLORIN, TIMOTHY A & ALICIA M
42 PIERSON DRIVE	760	177.05	17			R	108	2	KALETSKI, ADAM & LAURA
43 PIERSON DRIVE	771	177.13	46			R	110	2	SHAH, PARTH & RADHA
44 PIERSON DRIVE	760	177.05	16			R	108	2	REILLY, JAMES P & LORRAINE
45 PIERSON DRIVE	771	177.13	47			R	110	2	CORR, MATTHEW S & NICOLE
46 PIERSON DRIVE	760	177.05	15			R	108	2	JENORE, SHERRIL & SCRIBNER, M.
47 PIERSON DRIVE	771	177.13	48			R	110	2	PALLAY, GARY S & LAURA D
48 PIERSON DRIVE	760	177.05	14			R	108	2	ULMER, DAVID S & ANDREA R
49 PIERSON DRIVE	771	177.13	49			R	110	2	GONZALEZ, CHRISTINA & HEISER, ANDREW
50 PIERSON DRIVE	760	177.05	13			R	108	2	TARBOTTON, KLAUS H & SUSAN MESCO
51 PIERSON DRIVE	771	177.13	50			R	110	2	SAMUDRALA, JYOTHI & RAVIKUMAR
52 PIERSON DRIVE	760	177.05	12			R	108	2	IBRAHIM, MAJEED M & BHARATHI
53 PIERSON DRIVE	771	177.13	51			R	110	2	MONTE, STEPHEN & BARBARA
55 PIERSON DRIVE	771	177.13	52			R	110	2	CARLUCCI, EDWARD R & SANDRA P
PIERSON DR - BIKE PATH	770	177.13	40			R	109	15C	TOWNSHIP OF HILLSBOROUGH
4 PINEYWOODS DRIVE	867	199	80			R	83	2	DAVIS, JERRY & ANDREA
6 PINEYWOODS DRIVE	867	199	79			R	83	2	SHARMA, SABITA K
8 PINEYWOODS DRIVE	867	199	78			R	83	2	ANTUNES, CARYN & PEDRO
9 PINEYWOODS DRIVE	866	199	64			R	83	2	MURPHY, JAMES J & JOAN K
10 PINEYWOODS DRIVE	867	199	77			R	83	2	BUNCE, JAMES R & JOANNE T
11 PINEYWOODS DRIVE	866	199	65			R	83	2	STRACQUADANIO, TRAVIS & GROZOVSKY, N
12 PINEYWOODS DRIVE	867	199	76			R	83	2	STEPHEN, KAMALESH & ESTHER
13 PINEYWOODS DRIVE	866	199	66			R	83	2	JUSZCZAK, THEODORE & ANN MARIE
14 PINEYWOODS DRIVE	867	199	75			R	83	2	LEWIS, MICHAEL D & LIZ C
15 PINEYWOODS DRIVE	866	199	67			R	83	2	LAURINO, PETER S JR & MAUREEN
16 PINEYWOODS DRIVE	867	199	74			R	83	2	BAILEY, CHARLES W & EVELYN
17 PINEYWOODS DRIVE	867	199	68			R	83	2	IGNATOWICZ, TATUM & CZECHOWICZ, C
18 PINEYWOODS DRIVE	867	199	73			R	83	2	MAISON, ROBERT W & LYNNE
19 PINEYWOODS DRIVE	867	199	69			R	83	2	CASTELLANOS, ROSE MARIE
20 PINEYWOODS DRIVE	867	199	72			R	83	2	LLANES, ALAIN & DUINA
21 PINEYWOODS DRIVE	867	199	70			R	83	2	BUGAL, HARRY P JR & JEANNINE
22 PINEYWOODS DRIVE	867	199	71			R	83	2	SUGALSKI, EDWARD M & SUSAN S
1 PIONEER DRIVE	21	8.01	1			AG	182	2	RAMBO, BRIAN E. & HAWSE, CAMELIA A
2 PIONEER DRIVE	19	8	56			AG	182	2	SIFERS, LUKE & SIFERS, TIFFANY
3 PIONEER DRIVE	21	8.01	2			AG	182	2	TYSON, DALE L & SONIA L
4 PIONEER DRIVE	19	8	57			AG	182	2	CHAN, DESMOND & HAWSE, NATHALIE
5 PIONEER DRIVE	21	8.01	3			AG	182	2	HASHMI, MUHAMMAD MUDDASSIR, MUZAMIL
6 PIONEER DRIVE	19	8	58			AG	182	2	PRISTAS, CLIFFORD P & SUSAN
7 PIONEER DRIVE	21	8.01	6			AG	182	2	YANG, FANGXIAO
9 PIONEER DRIVE	21	8.01	7			AG	182	2	ROURKE, MATTHEW J & KIMBERLY A
11 PIONEER DRIVE	21	8.01	8			AG	182	2	SHEPLEY, RICHARD J & CARMELLA
12 PIONEER DRIVE	20	8	80			AG	182	2	CASTELLANI, EDWARD J & THERESA TRSTS
13 PIONEER DRIVE	21	8.01	9			AG	182	2	STURLA, LUCIANO & SANDRA
14 PIONEER DRIVE	21	8	81			AG	182	2	CONAHAN, J MICHAEL & JACKALYN D
16 PIONEER DRIVE	21	8	82			AG	182	2	METAURO, ALBIN & SHERRY L
18 PIONEER DRIVE	21	8	83			AG	182	2	AZAD, AKHILESH K & SINHA, SNEHA
19 PIONEER DRIVE	22	8.01	18			AG	182	2	ZHANG, HONG & YONG FANG
20 PIONEER DRIVE	21	8	84			AG	182	2	VLADYKA, RONALD S & KATHLEEN M
1 PIROZZI LANE	653	171	44.01			MZ	171	2	FROYSLAND, ERIK A & MEGAN L
5 PIROZZI LANE	653	171	43			MZ	171	2	DOURNEY, DONNA
7 PIROZZI LANE	653	171	42			MZ	171	2	HEROLD, ALICIA
13 PIROZZI LANE	653	171	40			MZ	171	2	PENROSE, RYAN & BOYER, LAINA
15 PIROZZI LANE	653	171	39			MZ	171	2	DE LORENZO, DORIS E
19 PIROZZI LANE	653	171	38			MZ	171	2	MILLARD, MARGARET J
22 PIROZZI LANE	652	171	30			MZ	172	2	MELNICK, GERALD J
26 PIROZZI LANE	652	171	30.01			MZ	172	2	CSEKEY, LUDWIG & JOAN
30 PIROZZI LANE	652	171	31			MZ	172	2	GIOVANNUCCI, FRED & JOHANNA L TRSTS
33 PIROZZI LANE	652	171	35			MZ	171	2	BISCHOFF, MARIANN

Property Location	Page No.	Block No.	Lot No.	Lot Qualifier	Account No.	Zone	Tax Map	Property Class	Name of Owner
34 PIROZZI LANE	652	171	32			MZ	172	2	BEKUS, JOHN C & MARY ANNE
37 PIROZZI LANE	654	171	57.01			MZ	171	3A	COSTAS, PETER & SUSAN
37 PIROZZI LANE	654	171	57.01	Q0510		MZ	171	3B	COSTAS, PETER & SUSAN
40 PIROZZI LANE	652	171	33			MZ	172	2	WAGNER, TYE Z & KAYCEE A
45 PIROZZI LANE	654	171	59			MZ	171	3A	KUTCHERA, A & COWN, R & BASILE, A
45 PIROZZI LANE	654	171	59	Q0525		MZ	171	3B	KUTCHERA, A & COWN, R & BASILE, A
91 PIROZZI LANE	653	171	41			MZ	171	2	DITOLVO, RICHARD JR & JESSICA
PIROZZI LN - EXEMPT	652	171	34			MZ	171	15C	COUNTY OF SOMERSET
2 PITCHER WAY	295	151.02	22			AH	46	2	BLANKE, MARK & VIRGINIA
4 PITCHER WAY	295	151.02	23			AH	46	2	MILLER, KATHYRN A
6 PITCHER WAY	295	151.02	24			AH	46	2	MUNIR, SYED M
8 PITCHER WAY	295	151.02	25			AH	46	2	ANAND, KALAWATHI
10 PITCHER WAY	295	151.02	26			AH	46	2	MALUPIN, STEVEN P & KRISTYNA
12 PITCHER WAY	295	151.02	27			AH	46	2	ANTOHI, PETRONELA
14 PITCHER WAY	295	151.02	28			AH	46	2	MEDITZ, CHRISTOPHER S & KERRY S
16 PITCHER WAY	295	151.02	29			AH	46	2	UPRETI, NIKHIL B. & RANU PALTA-U
PLEASANT VIEW ROAD	699	175	39.01			RD	165	15C	COUNTY OF SOMERSET
PLEASANT VIEW ROAD	699	175	39.02			ED	165	15C	SOMERSET COUNTY IMPR AUTHORITY
PLEASANT VIEW ROAD	699	175	41	Q0009		AG	165	3B	AMES, ALAN W
PLEASANT VIEW ROAD	746	176	14			AG	164	15C	COUNTY OF SOMERSET
PLEASANT VIEW ROAD	746	176	14.01			AG	164	15C	COUNTY OF SOMERSET
PLEASANT VIEW ROAD	746	176	14.02			AG	164	15C	COUNTY OF SOMERSET
PLEASANT VIEW ROAD	746	176	15.02			AG	164	15C	COUNTY OF SOMERSET
PLEASANT VIEW ROAD	749	177	55			ED	165	15C	TOWNSHIP OF HILLSBOROUGH
PLEASANT VIEW ROAD	810	180.01	39	Q0116		HS	161	3B	THOMPSON, W BRYCE IV
443 PLEASANT VIEW ROAD	811	180.02	1			AG	162	2	BHAIYA, SUDARSHAN & PAYAL BHAIYA
445 PLEASANT VIEW ROAD	811	180.02	2			AG	162	2	VI, BRYAN D & CHAO, PEI
447 PLEASANT VIEW ROAD	811	180.02	3			AG	162	2	PATEL, SUBHASH H & VIBHA
449 PLEASANT VIEW ROAD	811	180.02	4			AG	162	2	ALLADA, GIRISH & VINAYA
450 PLEASANT VIEW ROAD	746	176	12.02			AG	164	2	HIRSCHHORN, MATTHEW & KNOX, ALEXA
451 PLEASANT VIEW ROAD	811	180.02	5			AG	162	2	PATEL, MINESH & KOMAL
453 PLEASANT VIEW ROAD	811	180.02	6			AG	162	2	ANASPURE, SUNIL S & VEENA S
455 PLEASANT VIEW ROAD	819	180.08	1			AG	162	2	SUSEENDRAN, SURESHBABU & JAYASHREE
457 PLEASANT VIEW ROAD	819	180.08	2			AG	162	2	GROVER, MONISH & SHWETA
459 PLEASANT VIEW ROAD	819	180.08	3			AG	162	2	VENKAT, GANESH & BALASARASWATHI
461 PLEASANT VIEW ROAD	819	180.08	4			AG	162	2	MITWA, JAI PRATEEK S & ET ALS
463 PLEASANT VIEW ROAD	819	180.08	5			AG	162	2	SHENOY, G P & SUDHA
465 PLEASANT VIEW ROAD	819	180.08	6			AG	162	2	CHAKRAVARTHY, VIJAYARAJ & ARUMUGHAM
467 PLEASANT VIEW ROAD	819	180.08	7			AG	162	2	JACOB, PREMIL & DEYA ELSA
468 PLEASANT VIEW ROAD	746	176	12			AG	164	2	CAFFREY, DANIEL
469 PLEASANT VIEW ROAD	819	180.08	8			AG	162	2	GIRI, INDRAJIT & SUCHARITA B
470 PLEASANT VIEW ROAD	746	176	13			AG	164	2	LAVOIE, FRED G & NANCY C
473 PLEASANT VIEW ROAD	823	180.09	41			AG	163	2	CHIRRA, RAJA K & MALLIGIREDDY, S
550 PLEASANT VIEW ROAD	734	175.11	63			R1	98	2	GROSSMANN, HAROLD R & CATHERINE F
551 PLEASANT VIEW ROAD	760	177.06	1			HOO	99	2	OLDFIELD, NEIL F & PATRICIA
552 PLEASANT VIEW ROAD	734	175.11	62			R1	98	2	CONFUORTO, NICHOLAS & JOANNE
553 PLEASANT VIEW ROAD	761	177.06	3			R1	99	2	JAJE, TOMASZ & IWONA
554 PLEASANT VIEW ROAD	734	175.11	61			R1	98	2	SOSALE, NAGENDRA & NAGAMANI
555 PLEASANT VIEW ROAD	761	177.06	4			R1	99	15F	MADRAZO, GASPAR & ANH THO T
556 PLEASANT VIEW ROAD	734	175.11	60			R1	98	2	BURKE, DAVID A & DEBRA L
557 PLEASANT VIEW ROAD	761	177.06	5			R1	99	2	SIMONE, JOHN J; EISENHAUER, MELANIE R
558 PLEASANT VIEW ROAD	734	175.11	59			R1	98	2	TAYLOR, JEFFREY A & ROBYN G
559 PLEASANT VIEW ROAD	761	177.06	6			R1	99	2	LIANG, LIMING & FEI
560 PLEASANT VIEW ROAD	734	175.11	58			R1	98	2	PONGRATZ, RAYMOND B & COLLEN B
561 PLEASANT VIEW ROAD	761	177.06	7			R1	99	2	SINGER, JEFFREY S & CAROL A
562 PLEASANT VIEW ROAD	734	175.11	57			R1	98	2	GOETZ, ROBERT P & LAURA
563 PLEASANT VIEW ROAD	761	177.06	8			R1	99	2	CARLSON, JUSTIN F & TOMPKINS, N E
564 PLEASANT VIEW ROAD	734	175.11	56			R1	98	2	HOUSE, CHARLES & CATHERINE M
565 PLEASANT VIEW ROAD	761	177.06	9			R1	99	2	CONLON, CHESTER & JANET K
566 PLEASANT VIEW ROAD	734	175.11	55			R1	98	2	THOMPSON, JASON A & REBECCA L
567 PLEASANT VIEW ROAD	761	177.06	10			R1	99	2	CAMPBELL, PATRICK & SLOAN, TRACEY
570 PLEASANT VIEW ROAD	711	175.06	1.01			ED	165	15C	TOWNSHIP OF HILLSBOROUGH
PLEASANT VIEW RD - EXEMPT	711	175.06	1			R1	165	15C	TOWNSHIP OF HILLSBOROUGH
PLEASANT VIEW RD-OPEN SPA	754	177.02	49			R/R1	165	1	PLEASANT VIEW FARMS HOMEOWNERS ASSN
PLEASANT VIEW RD-OPEN SPA	823	180.09	42			AG	163	1	PARKSIDE AT MOUNTAINVIEW HOMEOWNERS
PLEASANT VIEW RD-OPEN SPA	826	180.09	82			AG	163	1	PRESERVE @ HILLS COMMUNITY ASSOC
PLENNERT ROAD	1	1	11			AG	185	1	PASCALE, ARMANDO & MICHELE

Property Location	Page No.	Block No.	Lot No.	Lot Qualifier	Account No.	Zone	Tax Map	Property Class	Name of Owner
45 PLENNERT ROAD	1	1	9.02			AG	185	2	TABOR, HOPE & NEIL J
PLUMSTEAD WAY	849	191	22.03			RA	79	1	JSD IMMOBILIARE, LLC
6 PLUMSTEAD WAY	850	191	23			RA	79	2	ALBERT, GABRIEL P & GLORIA C
11 PLUMSTEAD WAY	849	191	21			RA	79	2	KOMAR, BOHDAN G & DONNA
18 PLUMSTEAD WAY	849	191	22.08			RA	79	2	CALLAHAN, MARIE I
24 PLUMSTEAD WAY	849	191	22.07			RA	79	2	TAMBURINI, JOHN P & ROSE MARIE TRST
25 PLUMSTEAD WAY	849	191	22			RA	79	2	REILLY, JOHN & PATRICIA
29 PLUMSTEAD WAY	849	191	22.02			RA	79	2	BONGIORNO, FRANK J & JOAN
30 PLUMSTEAD WAY	849	191	22.06			RA	79	2	VENDITTI, DANIEL & THERESA M
36 PLUMSTEAD WAY	849	191	22.05			RA	79	2	ZHAO, XIN & JIA, DONGXUAN
40 PLUMSTEAD WAY	849	191	22.04			RA	79	2	D'ANIELLO, JERRY S & MARGARET E
1 POLHEMUS DRIVE	766	177.11	2			R	109	2	SCHAUB, ALAN & KRISTY
2 POLHEMUS DRIVE	758	177.04	1			R	107	2	SCHMITT, LAWRENCE E & SHARON
4 POLHEMUS DRIVE	759	177.04	2			R	107	2	COLEMAN, KEVIN T & ROBIN A
6 POLHEMUS DRIVE	759	177.04	3			R	107	2	BULSARA, PALLAV & NITA
12 POLHEMUS DRIVE	754	177.02	50			R	107	2	NISCHAL, VARUN & POOJA LADDHA
13 POLHEMUS DRIVE	757	177.03	1			R	107	2	LUCI, JEFFREY J & KIMBERLY A
14 POLHEMUS DRIVE	754	177.02	51			R	107	2	PAULICK, GEORGE & MEGHAN
15 POLHEMUS DRIVE	758	177.03	14			R	107	2	ZHENG, YAOHAN
16 POLHEMUS DRIVE	754	177.02	52			R	107	2	ENDURTHI, BHARATH & RAPAKA, SWAPNA
17 POLHEMUS DRIVE	758	177.03	13			R	107	2	MC GRATH, MICHAEL P & KAREN
18 POLHEMUS DRIVE	754	177.02	53			R	107	2	BRUNO, NICHOLAS J & CHRISTINA
19 POLHEMUS DRIVE	758	177.03	12			R	107	2	LEE, KEON M & JEONG HYE K
20 POLHEMUS DRIVE	754	177.02	54			R	107	2	PAN, WEIDONG & LI TAN
21 POLHEMUS DRIVE	758	177.03	11			R	107	2	PATELLA, SCOTT A & SONDR A J
22 POLHEMUS DRIVE	754	177.02	55			R	107	2	CHOE, JAMES & SANDRA ALBUJA
23 POLHEMUS DRIVE	758	177.03	10			R	107	2	BROPHY, DEBORAH L.
24 POLHEMUS DRIVE	755	177.02	56			R	107	2	THAKUR, NILANJAN M & INDRANI M
25 POLHEMUS DRIVE	758	177.03	9			R	107	2	PATULLO, NICOLA S & LAURIE
26 POLHEMUS DRIVE	755	177.02	57			R	107	2	WILLIAMS, SHAWN L & GISELLE M
27 POLHEMUS DRIVE	758	177.03	8			R	107	2	RUGGIERI, CHARLES J. & KATHRYN A.
28 POLHEMUS DRIVE	755	177.02	58			R	107	2	GATES, DALE M & JACQUI B
29 POLHEMUS DRIVE	758	177.03	7			R	107	2	WERREMEYER, DANIEL M
30 POLHEMUS DRIVE	755	177.02	59			R	107	2	PATONE, BARBARA
32 POLHEMUS DRIVE	755	177.02	60			R	107	2	VAN BIERVLIET, RONALD & LINDA S
34 POLHEMUS DRIVE	755	177.02	61			R	107	2	ALEXANDER, ROBERT C & LESLIE
36 POLHEMUS DRIVE	755	177.02	62			R	107	2	DUDA, JOZEF & EWA TRUSTEES
38 POLHEMUS DRIVE	755	177.02	63			R	107	2	CHOPRA, NALIN & CHRISTINE A
2 POND COURT	788	178.02	46			R2	103	2	JASH, SHIKHA & GATTUSO, MICHAEL
4 POND COURT	788	178.02	45			R2	103	2	4 POND COURT, LLC
6 POND COURT	788	178.02	44			R2	103	2	MAGRYS, AISLYN
8 POND COURT	788	178.02	43			R2	103	2	HAMERNICK, SARAH
10 POND COURT	788	178.02	42			R2	103	2	WARD, CHRISTINA TURNER
12 POND COURT	787	178.02	41			R2	103	2	SCHENK, LYNN C
14 POND COURT	787	178.02	40			R2	103	2	MORA, NARENDAR
16 POND COURT	787	178.02	39			R2	103	2	BILONG, MARIE N
18 POND COURT	787	178.02	38			R2	103	2	ZHANG, YI & YONGMEI HUANG
20 POND COURT	787	178.02	37			R2	103	2	CALLAHAN, ZACHARY & DANELLE
22 POND COURT	787	178.02	36			R2	103	2	DANCY, JASON & NIVETHINY
24 POND COURT	787	178.02	35			R2	103	2	TAYLOR, JOHN
26 POND COURT	787	178.02	34			R2	103	2	MC COOE, MATTHEW T. & KATHERINE
28 POND COURT	787	178.02	33			R2	103	2	BORISOV, YEVGENIY & OLGA
1 POPLAR ROAD	19	8	54			AG	183	2	KNUDSEN, BRIAN N & ALEXIS L
2 POPLAR ROAD	18	8	32			AG	183	2	DESROSIERS, STEVEN
4 POPLAR ROAD	19	8	37			AG	183	2	STARK, SIMON & FERLING, RHONA
6 POPLAR ROAD	17	8	19.02			AG	183	3A	ROMANO, SUZANNE J & ROMANO, ALAN E
6 POPLAR ROAD	17	8	19.02	Q0100		AG	183	3B	ROMANO, SUZANNE J & ROMANO, ALAN E
8 POPLAR ROAD	17	8	19.04			AG	183	2	ROMANO, ALAN E & MIRANDA
1 POPPY DRIVE	1069	207.01	63			R	148	2	ROSER, RICHARD & ADRIENNE
2 POPPY DRIVE	1069	207.01	64			R	148	2	MURDAY, MICHAEL & LAURA
4 POPPY DRIVE	1069	207.01	65			R	148	2	RUBIN, JEFFREY S & ALLISON
5 POPPY DRIVE	1070	207.01	74			R	148	2	CHRISTODOULIDES, MARIA
6 POPPY DRIVE	1069	207.01	66			R	148	2	RATHINASAMY, PAULRAJ & CHARLES, V
7 POPPY DRIVE	1070	207.01	73			R	148	2	CHANG, DAVID T & KUO, WEIJUN
8 POPPY DRIVE	1070	207.01	67			R	148	2	NOFI, FILIPPO & KIMBERLY
9 POPPY DRIVE	1070	207.01	72			R	148	2	PATEL, ANIL A & HINA A
10 POPPY DRIVE	1070	207.01	68			R	148	2	PRASAD, THAMMIAH M & SINDHI, ADITI

Property Location	Page No.	Block No.	Lot No.	Lot Qualifier	Account No.	Zone	Tax Map	Property Class	Name of Owner
11 POPPY DRIVE	1070	207.01	71			R	148	2	AGOSTA, FRANK & MARIANGELA
12 POPPY DRIVE	1070	207.01	69			R	148	2	FERRAO, ARMENIO & SHARON
14 POPPY DRIVE	1070	207.01	70			R	148	2	REESE, DEVIN & SUSAN
1 POST COURT	366	152.01	22			R	64	2	LUCARIO, JOHN O & CHERIE A
2 POST COURT	366	152.01	15			R	64	2	OFFIT, CARL & MINDY
3 POST COURT	366	152.01	21			R	64	2	ZHANG, RUITAO & GAO, CUIPING
4 POST COURT	366	152.01	16			R	64	2	LA PORTA, ANGELO
5 POST COURT	366	152.01	20			R	64	2	HERNANDEZ, MARK & MICHELLE
6 POST COURT	366	152.01	17			R	64	2	WATTERS, MATTHEW & KRISTINA
7 POST COURT	366	152.01	19			R	64	2	PARKER, VALERIE A
8 POST COURT	366	152.01	18			R	64	2	SIVASUBRAMANIAN, SUDHAKAR
POTTER ROAD	142	141	64.01			ARPD	73	1	GATEWAY AT ROYCE BROOK HOA INC.
1 POTTER ROAD	145	141	106			ARPD	73	1	GATEWAY ASSOCS OF HILLSBOROUGH LLC
2 POTTER ROAD	162	141.10	32			RA	74	2	LIU, GEORGE Y. & ZHOU, YOULIAN
3 POTTER ROAD	145	141	107			RA	74	1	GATEWAY ASSOCS OF HILLSBOROUGH LLC
4 POTTER ROAD	162	141.10	31			RA	74	1	GATEWAY ASSOCS OF HILLSBOROUGH LLC
5 POTTER ROAD	145	141	108			RA	74	2	BORNSTEIN, WENDY
6 POTTER ROAD	162	141.10	30			RA	74	2	SREENATH, KRISHNAMURTHY & GEETHA
7 POTTER ROAD	145	141	109			RA	74	2	MAAT, KENNETH & KATHLEEN
8 POTTER ROAD	162	141.10	29			RA	74	1	GATEWAY ASSOCS OF HILLSBOROUGH LLC
9 POTTER ROAD	146	141	110			RA	74	2	ROMERO, ISRAELITA I
10 POTTER ROAD	162	141.10	28			RA	74	2	BINDIGANAVILE, VYNATHEYA & SHARADA
11 POTTER ROAD	146	141	111			RA	74	2	MARKOWITZ, GLENN & MARKOWITZ, S.,
12 POTTER ROAD	162	141.10	27			RA	74	2	CHANG, CHIEN-NENG & CHANG, LUCY L
13 POTTER ROAD	146	141	112			RA	74	15F	SETTLE, ELIZABETH K
14 POTTER ROAD	162	141.10	26			RA	74	1	GATEWAY ASSOCS OF HILLSBOROUGH LLC
15 POTTER ROAD	146	141	113			RA	74	2	LIU, YUN LI
16 POTTER ROAD	162	141.10	25			RA	74	1	GATEWAY ASSOCS OF HILLSBOROUGH LLC
18 POTTER ROAD	162	141.10	24			RA	74	2	DING, LING
19 POTTER ROAD	146	141	114			RA	74	2	VENKAT, VENKI S & GIRIJA
20 POTTER ROAD	161	141.10	23			RA	74	1	GATEWAY ASSOCS OF HILLSBOROUGH LLC
21 POTTER ROAD	146	141	115			RA	74	2	LIN, WEI-LIANG & CHANG, H.
23 POTTER ROAD	146	141	116			RA	74	2	WU, DADONG & GE, HONGBO
25 POTTER ROAD	146	141	117			RA	74	2	CHUAN, DONG & ZHANG, YI
27 POTTER ROAD	146	141	118			RA	74	2	SIMON, ERIC A & BUDIMAN, INDAH S
1 POWELSON DRIVE	1003	205.08	1			RA	132	2	DE DOMINICIS, EGO & TERESA
2 POWELSON DRIVE	1002	205.07	20			RA	132	2	FAYER, JEFFREY H. & BONNIE E.
3 POWELSON DRIVE	1003	205.08	2			RA	132	2	EILBACHER, EDWARD A & SALLY HODGE
4 POWELSON DRIVE	1002	205.07	19			RA	132	2	VISCARIELLO, BRUNO & STACEY
5 POWELSON DRIVE	1003	205.08	3			RA	132	2	KLEPICH, JOHN P & CYNTHIA E
6 POWELSON DRIVE	1002	205.07	18			RA	132	2	SHEKHAWAT, KAPIL & JYOTIKA
7 POWELSON DRIVE	1003	205.08	4			RA	132	2	PATEL, RITESH D & CHOWDHARY, RITIKA
8 POWELSON DRIVE	1002	205.07	17			RA	132	2	GANGULI, ADITYA
9 POWELSON DRIVE	1003	205.08	5			RA	132	2	REISS, GARRY J & ARLENE C
10 POWELSON DRIVE	1002	205.07	16			RA	132	2	BECKER, CHRISTOF & SIMONE
11 POWELSON DRIVE	1003	205.08	6			RA	132	2	POWERS, BRIAN J & PATRICIA C
12 POWELSON DRIVE	1002	205.07	15			RA	132	2	PINCIOTTI, DEAN F & LISANNE M
13 POWELSON DRIVE	1003	205.08	7			RA	132	2	HERDJE, JOHN W & DONNA M
14 POWELSON DRIVE	1002	205.07	14			RA	132	2	GERBINO, JOSEPH & LINDA
15 POWELSON DRIVE	1003	205.08	8			RA	132	2	DIANA, JOHN L & LETICIA R
17 POWELSON DRIVE	1003	205.08	9			RA	132	2	GROSS, ADAM S & LIU, JENNIFER
19 POWELSON DRIVE	1003	205.08	10			RA	132	2	ZHAO, TIE & YUMING
20 POWELSON DRIVE	1036	205.20	3			RA	132	2	GAROIAN, SCOTT M & LINDA A
21 POWELSON DRIVE	1003	205.08	11			RA	132	2	GOSAVI, MANDAR & GAURI BHAGWAT
22 POWELSON DRIVE	1036	205.20	2			RA	132	2	GHOSH, SAURAV & DEVASHREE
24 POWELSON DRIVE	1036	205.20	1			RA	132	2	SHIRLEY, ARTHUR & KELLY
2 PRALL ROAD	734	175.13	2.01			PR	93	2	WHITE, GREGORY R & KAREN E
3 PRALL ROAD	736	175.14	1			PR	93	2	QIU, RONG
4 PRALL ROAD	734	175.13	2.02			PR	93	2	ZYDIK, DAVID
5 PRALL ROAD	736	175.14	2			PR	93	2	DADZIE, KOBENA A & DAPHNE D
6 PRALL ROAD	734	175.13	2.03			PR	93	2	VINSHTOK, VLADIMIR & SUKHINA, I
8 PRALL ROAD	735	175.13	2.04			PR	93	2	BARONE, BEATRICE
10 PRALL ROAD	735	175.13	2.05			PR	93	2	RUBIO, BARBRA J
11 PRALL ROAD	736	175.14	3			PR	93	2	PARIKH, MANSI M.
12 PRALL ROAD	735	175.13	2.06			PR	93	2	SANTHAMMA, PRAMEELA & ANANDAN, A
14 PRALL ROAD	735	175.13	2.07			PR	93	2	SHANMUGASUNDARAM, NAVANEETHA K
16 PRALL ROAD	735	175.13	2.08			PR	93	2	YULO, PHILIP & MARITÉS R

Property Location	Page No.	Block No.	Lot No.	Lot Qualifier	Account No.	Zone	Tax Map	Property Class	Name of Owner
17 PRALL ROAD	736	175.14	4			PR	93	2	SHARMA, SUDERSHANA KUMARI
18 PRALL ROAD	735	175.13	2.09			PR	93	2	MARQUES, JOHN & JOYCE
19 PRALL ROAD	736	175.14	5			PR	93	2	JANAMOLLA, KAVITHA REDDY
20 PRALL ROAD	735	175.13	2.10			PR	93	2	DEB ROY, DIPANKAR & MONIKA
21 PRALL ROAD	736	175.14	6			PR	93	2	LAL, MANOHAR & DEVI, AISHWARIA
22 PRALL ROAD	735	175.13	2.11			PR	93	2	NAGARAJAH, CHANDRAMOHAN & S.
23 PRALL ROAD	736	175.14	7			PR	93	2	GARDNER, JAMES P & THEOLA D
24 PRALL ROAD	735	175.13	2.12			PR	93	2	GULAPALYAM, SEETHA R & SRILATHA
25 PRALL ROAD	736	175.14	8			PR	93	2	PATEL, BHUSHAN R & SHEETAL
26 PRALL ROAD	735	175.13	2.13			PR	93	2	PATEL, NARESH & SEIAL
27 PRALL ROAD	736	175.14	9			PR	93	2	GAETA, JEREMY & NICOLE
28 PRALL ROAD	735	175.13	2.14			PR	93	2	MC AVADDY, JOHN P & CHERYL A
30 PRALL ROAD	735	175.13	2.15			PR	93	2	COVIELLO, JOHN L
32 PRALL ROAD	735	175.13	2.16			PR	93	2	TEREFE, HIBRENIGUSS W & HIWOT G
33 PRALL ROAD	736	175.14	10			PR	93	2	PAMIETA, BRONISLAW & GRAZYNA
34 PRALL ROAD	735	175.13	2.17			PR	93	2	MCMAHON, ROBERT L & ELAINE M
36 PRALL ROAD	736	175.13	2.18			PR	93	2	REDDY, ASHOK KUMAR & SRIVIDHYA S
PRALL ROAD-OPEN SPACE	736	175.14	11			PR	93	1	COUNTRY CORNER HOMEOWNERS ASSO CO INC
PRICE CIRCLE	167	141.12	1			RA	74	1	GATEWAY AT ROYCE BROOK HOA INC
2 PRICE CIRCLE	155	141.06	32			RA	74	1	GATEWAY ASSOCS OF HILLSBOROUGH LLC
4 PRICE CIRCLE	154	141.06	31			RA	74	1	GATEWAY ASSOCS OF HILLSBOROUGH LLC
6 PRICE CIRCLE	154	141.06	30			RA	74	1	GATEWAY ASSOCS OF HILLSBOROUGH LLC
8 PRICE CIRCLE	154	141.06	29			RA	74	2	SMYTH, WARREN & DONNA
10 PRICE CIRCLE	154	141.06	28			RA	74	2	GOLDMAN, DANIEL & IRENE
12 PRICE CIRCLE	154	141.06	27			RA	74	1	LAKSHMIKUMAR, KADABA & KUMAR, V
14 PRICE CIRCLE	154	141.06	26			RA	74	1	GATEWAY ASSOCS OF HILLSBOROUGH LLC
8 PSCHORN LANE	643	169	26.03			MZ	169	2	PARISI, ANTHONY & SUSAN
11 PSCHORN LANE	644	169	36.02			MZ	169	2	PRINCIPE, JOSEPH & DALE A
12 PSCHORN LANE	643	169	26.02			MZ	169	3A	MANGEE, FRANK M & SARAH R
12 PSCHORN LANE	643	169	26.02	Q0527		MZ	169	3B	MANGEE, FRANK M & SARAH R
15 PSCHORN LANE	643	169	29			MZ	170	2	KEMBLE, DAVID A
19 PSCHORN LANE	643	169	28			MZ	170	2	HATKE, OSMOND S & BENJAMIN
20 PSCHORN LANE	643	169	26.01			MZ	169	2	VAN AUKEN, KIMBERLY MARIE
29 PSCHORN LANE	646	169	60.01			MZ	170	3A	GASPAR,G&M GASPAR,S&S LIVING TRUST
29 PSCHORN LANE	646	169	60.01	Q0518		MZ	170	3B	GASPAR,G&M GASPAR,S&S LIVING TRUST
30 PSCHORN LANE	646	169	60			MZ	169	3A	NELSON, NORMAN F JR & FRIEDA L
30 PSCHORN LANE	646	169	60	Q0529		MZ	169	3B	NELSON, NORMAN F JR & FRIEDA L
33 PSCHORN LANE-EXEMPT	646	169	59			MZ	170	15C	COUNTY OF SOMERSET
PSCHORN LANE-OPEN SPACE	643	169	26.04			MZ	169	15C	COUNTY OF SOMERSET
PSCHORN LANE-OPEN SPACE	643	169	26.05			MZ	169	15C	COUNTY OF SOMERSET
PSCHORN LANE-OPEN SPACE	644	169	36.03			MZ	170	15C	COUNTY OF SOMERSET
PSCHORN LANE-OPEN SPACE	646	169	60.02			MZ	169	15C	COUNTY OF SOMERSET
PSCHORN LANE-OPEN SPACE	647	169	60.03			MZ	169	15C	COUNTY OF SOMERSET
5 PSCHORN LANE-OPEN SPACE	644	169	36.04			MZ	170	15C	COUNTY OF SOMERSET
1 QUICK DRIVE	351	151.16	149			CR	46	2	MURRAY, JOHN & SMYTHE, JOANN
2 QUICK DRIVE	351	151.16	155			CR	46	2	O'REGAN, WILLIAM J & CARLYN M
3 QUICK DRIVE	351	151.16	150			CR	46	2	BARANIECKI, DANIEL & AGNIESZKA
4 QUICK DRIVE	351	151.16	154			CR	46	2	TELEWODA, ALFRED Y & KORPO MARY
5 QUICK DRIVE	351	151.16	151			CR	46	2	CINTORRINO, GIOVANNI & MARIA
6 QUICK DRIVE	351	151.16	153			CR	46	2	ATTIAS, ABBY & INZANO NICOLINA
8 QUICK DRIVE	351	151.16	152			CR	46	2	LEACH, CRAIG
1 RADDEL COURT	1023	205.15	67			RA	139	2	WATTAL, SANDEEP & WATTAL, SEEMA
2 RADDEL COURT	1022	205.15	51			RA	139	2	JI, CHUNXIN
3 RADDEL COURT	1023	205.15	66			RA	139	2	CAO, JIAN & YINGBO
4 RADDEL COURT	1022	205.15	52			RA	139	2	PATEL, HIREN & AROHI
5 RADDEL COURT	1023	205.15	65			RA	139	2	YANG, ZHIHONG & GUAN, FEI
6 RADDEL COURT	1022	205.15	53			RA	139	2	ATLAS, RODNEY & MARIA
7 RADDEL COURT	1023	205.15	64			RA	139	2	HAMMERSCHMIDT, B & GINA BENGIVENGA-
8 RADDEL COURT	1022	205.15	54			RA	139	2	PATEL, SNEHAL & CHIRAG
9 RADDEL COURT	1023	205.15	63			RA	139	2	SANFILIPPO, ROBERT & HOEY, DARCY
10 RADDEL COURT	1022	205.15	55			RA	139	2	GLEASON, JAMES E & BRIDGET A
11 RADDEL COURT	1023	205.15	62			RA	139	2	DESAI, DEVANG B & JIGNA D
12 RADDEL COURT	1022	205.15	56			RA	139	2	GRABER, TERRY E & MAURA M
13 RADDEL COURT	1023	205.15	61			RA	139	2	LEE, LESLIE V
14 RADDEL COURT	1022	205.15	57			RA	139	2	LOCICERO, STEVEN P & MARIA L
16 RADDEL CT - OPEN SPACE	1021	205.15	38			RA	139	15C	TOWNSHIP OF HILLSBOROUGH
1 RADNOR COURT	959	204.02	24			R	125	2	CULBERTSON, DONALD J & BARBARA A

Property Location	Page No.	Block No.	Lot No.	Lot Qualifier	Account No.	Zone	Tax Map	Property Class	Name of Owner
3 RADNOR COURT	959	204.02	23			R	125	2	BALZANO, JAMES E & MARGARET R
4 RADNOR COURT	959	204.02	19			R	125	2	RAMOS, MARCANTONIO JR & MALENA M G
5 RADNOR COURT	959	204.02	22			R	125	2	SAWHNEY, AJAY & STEPHANIE
6 RADNOR COURT	959	204.02	20			R	125	2	GUENTHER, ARTHUR J JR & DE RISI, V
7 RADNOR COURT	959	204.02	21			R	125	2	NOWOSIELSKI,OSKAR & WISNESKI,PAMELA
RAIDER BLVD - BYPASS	894	200.10	22.02			GC	116	15C	STATE OF NJ DEPT OF TRANS
RAIDER BOULEVARD	894	200.10	22			GC	116	1	TAYLOR BOEHM 2 LLC,
RAIDER BOULEVARD	894	200.10	22.01			GC	116	1	TAYLOR BOEHM 2 LLC,
105 RAIDER BOULEVARD	874	200.02	1			GB	113	4A	SUMMIT BEACON REALTY ASSOC I, LLC
111 RAIDER BOULEVARD	874	200.02	2.01			GB	113	4A	BJK HOLDING CORP
120 RAIDER BOULEVARD	888	200.06	25			GA	116	4B	ELIZABETHTOWN WATER CO/CO AMERICAN
463 RAIDER BOULEVARD	779	178	15			R1	103	2	WELCHES, JOHN & DAWN
473 RAIDER BOULEVARD	779	178	14			R1	103	2	WELCHES, JOHN J & WELCHES,JOSEPH M
3 RAILSEDGE ROAD	872	199	138			CR	84	2	RIZVI, RIZWAN & SANA
7 RAILSEDGE ROAD	872	199	139			CR	84	2	DONOGHUE, MARION R
8 RAILSEDGE ROAD	872	199	141			CR	84	2	RIZZO, PAUL R & MAUREEN
10 RAILSEDGE ROAD	864	199	33.12			CR	84	2	SHAH, KIRTI & HEMANTKA
11 RAILSEDGE ROAD	872	199	140			CR	84	2	MUMTAZ, SYED & UMME SALMA
12 RAILSEDGE ROAD	864	199	33.11			CR	84	2	KOKOLSKI, HARRY & JEANETTE C
13 RAILSEDGE ROAD	863	199	33.01			CR	84	2	YADAV, JITENDER S & NIRA
15 RAILSEDGE ROAD	863	199	33.02			CR	84	2	PATEL,RASHMIN & HETAL
16 RAILSEDGE ROAD	864	199	33.10			CR	84	2	COUCH, WILLIAM G & LINDA L
17 RAILSEDGE ROAD	863	199	33.03			CR	84	2	ZGRAYWA, ZBIGNIEW & ANNA
18 RAILSEDGE ROAD	864	199	33.09			CR	84	2	TRIPOD, PAUL C & BARBARA A
19 RAILSEDGE ROAD	863	199	33.04			CR	84	2	BASU, ANIMITRA & SHARMISTHA
20 RAILSEDGE ROAD	864	199	33.08			CR	84	2	YURASEK, HOLLY
21 RAILSEDGE ROAD	863	199	33.05			CR	84	2	LOU, FENG & RANRAN LIU
22 RAILSEDGE ROAD	864	199	33.07			CR	84	2	BRAINARD, GARRISON W & AMY E
24 RAILSEDGE ROAD	864	199	33.06			CR	84	2	BANERJEE, CHANCHAL & MITUSHI
RAINBOW HILL ROAD	630	164	14			AG	167	1	HEYWARD, DENICE K
54 RAINBOW HILL ROAD	630	164	15			AG	167	1	CLARK, MATTHEW & BERRY, COLLEEN A
70 RAINBOW HILL ROAD	627	164	7.01			AG	167	2	AHN, JACQUELINE & HABIB, RAMZI
72 RAINBOW HILL ROAD	627	164	7.02			AG	167	2	KANACH, JOHN K
86 RAINBOW HILL ROAD	627	164	7			AG	167	3A	LIMA FAMILY PARTNERSHIP, LLC
86 RAINBOW HILL ROAD	627	164	7	Q0065		AG	167	3B	LIMA FAMILY PARTNERSHIP, LLC
2 RAKER COURT	202	145.09	35			RS	4	2	CHOUDHURY, SOMESH & SATABDI
4 RAKER COURT	202	145.09	36			RS	4	2	SUNDARARAJAN, JEYARAMAN& JAI SORUBA
5 RAKER COURT	203	145.09	42			RS	4	2	KONAKANCHI, B & MAGANTI, SAMEERA
6 RAKER COURT	202	145.09	37			RS	4	2	PATEL, TRUSHAR & NIKRUTI
7 RAKER COURT	203	145.09	41			RS	4	2	KAPADIA, JITENDRA M & DIPIKA J
8 RAKER COURT	202	145.09	38			RS	4	2	BAXI, VIPUL & NAMRATA
9 RAKER COURT	202	145.09	40			RS	4	2	ZHOU, BIN & ZHANG, LIN
10 RAKER COURT	202	145.09	39			RS	4	2	RANA, NAZIA
1 RANDOLPH WAY	252	150.01	29			R1	44	2	KORENCZUK, DON W & NANCY E TRUSTEES
3 RANDOLPH WAY	252	150.01	28			R1	44	2	TRIVEDI, APURVA & PRITI T
5 RANDOLPH WAY	251	150.01	27			R1	44	2	CINCOTTA, ROBERT & SHELLEY L
6 RANDOLPH WAY	268	150.08	7			R1	44	2	GUPTA, HARISH CHANDRA & ANJALI
7 RANDOLPH WAY	251	150.01	26			R1	44	2	PATEL, HITENDRA & BHAVNA
8 RANDOLPH WAY	268	150.08	6			R1	44	2	KOHLI, KAPIL & DEEPTI
10 RANDOLPH WAY	267	150.08	5			R1	44	2	SHAH, BHAVESH & PARUL
12 RANDOLPH WAY	267	150.08	4			R1	44	2	MOHAMMED ABBAS & QURRATULAIN, FNU
13 RANDOLPH WAY	251	150.01	24			R1	44	2	HUSNAIN, SAIYED & SUBEEKA
14 RANDOLPH WAY	267	150.08	3			R1	44	2	MA, LIANJIA & ZEHUA YANG
15 RANDOLPH WAY	251	150.01	23			R1	44	2	GALLO, JOSEPH JR
16 RANDOLPH WAY	267	150.08	2			R1	44	2	DOCKHORN, JEFFREY JR & MELISSA
17 RANDOLPH WAY	251	150.01	22			R1	44	2	LENKEY, LASZLO Z & LESLIE A
RANDOLPH WAY-OPEN SPACE	251	150.01	25			R1	44	1	HERITAGE ESTATES HOMEOWNERS ASSOC
RANDOLPH WAY-OPEN SPACE	252	150.01	30			R1	44	1	HERITAGE ESTATES HOMEOWNERS ASSOC
READING RR LINE	836	183	30			CDZ	76	1	CENTRAL JERSEY AIRPORT SERVICES LLC
REAR STEINMETZ RD-BYPASS	893	200.10	11.08			TECD	116	15C	STATE OF NJ DEPT OF TRANS
1501 REGENTS COURT	485	163.04	100	C1501		PD	86	2	BERRY, PATRICIA A
1502 REGENTS COURT	485	163.04	100	C1502		PD	86	2	STEWART, LINDA M
1503 REGENTS COURT	485	163.04	100	C1503		PD	86	2	MARKS, JOHN S
1504 REGENTS COURT	485	163.04	100	C1504		PD	86	2	WHITWORTH, DORIE E
1505 REGENTS COURT	486	163.04	100	C1505		PD	86	2	MAYET, OVAIS A. & AMINA
1506 REGENTS COURT	486	163.04	100	C1506		PD	86	2	TUGENTMAN, LORI A
1601 REGENTS COURT	486	163.04	100	C1601		PD	86	2	MITCH, ALLAN & CATHERINE

Property Location	Page No.	Block No.	Lot No.	Lot Qualifier	Account No.	Zone	Tax Map	Property Class	Name of Owner
1602 REGENTS COURT	486	163.04	100	C1602		PD	86	2	CAMPBELL, DANIEL W & ROCIO J
1603 REGENTS COURT	486	163.04	100	C1603		PD	86	2	DAY, JONATHON D.
1604 REGENTS COURT	486	163.04	100	C1604		PD	86	2	CAMPBELL, ELLIOTT & JANINA
1605 REGENTS COURT	486	163.04	100	C1605		PD	86	2	KHALOS, IRYNA
1606 REGENTS COURT	486	163.04	100	C1606		PD	86	2	VALLEJO-SALCEDO A & LOZANO-MORENO I
1607 REGENTS COURT	486	163.04	100	C1607		PD	86	2	HULIT, GAIL
1608 REGENTS COURT	486	163.04	100	C1608		PD	86	2	VEGA, JOSE & JACQUELINE SOTO
1701 REGENTS COURT	486	163.04	100	C1701		PD	86	2	SAMMARCO, STEPHANIE
1702 REGENTS COURT	486	163.04	100	C1702		PD	86	2	MITROVIC, TATJANA CUROVIC & BOJAN
1703 REGENTS COURT	486	163.04	100	C1703		PD	86	2	HART, DEBRA
1704 REGENTS COURT	486	163.04	100	C1704		PD	86	2	MEMET, SHARON
1705 REGENTS COURT	487	163.04	100	C1705		PD	86	2	LONG, JANET M
1706 REGENTS COURT	487	163.04	100	C1706		PD	86	2	SHREE ARIHANT PROPERTIES, LLC
1707 REGENTS COURT	487	163.04	100	C1707		PD	86	2	PATANIO, MICHELE J
1708 REGENTS COURT	487	163.04	100	C1708		PD	86	2	RAIMONDO, MERCEDES & JOSEPH
2 REGINA DRIVE	922	203.14	5			R	153	2	RUBEN, BRÉNT D & JAN M TRUSTEES
4 REGINA DRIVE	922	203.14	4			R	153	2	TABERNERO, PETER M & MARY C B
5 REGINA DRIVE	927	203.15	6			R	153	2	MONTICELLO, LINDA M
6 REGINA DRIVE	922	203.14	3			R	153	2	GUILLOUD, N BRUCE & ROBIN B
7 REGINA DRIVE	927	203.15	7			R	153	2	ROCHA, ERIC J & ROBIN P
8 REGINA DRIVE	922	203.14	2			R	153	2	FIGLIOLIO, VINCENT & NICOLE
9 REGINA DRIVE	927	203.15	10			R	153	2	CORSO, KRISTOPHER J & BONNIE S
10 REGINA DRIVE	921	203.14	1			R	153	2	MARKEY, JOHN J
11 REGINA DRIVE	927	203.15	11			R	153	2	GRASSO, FRANK P & LISA C
13 REGINA DRIVE	924	203.14	40			R	153	2	FODERA, JOSEPH M & SUSAN M
RENARD ROAD	975	204.06	115			R	127	15C	TOWNSHIP OF HILLSBOROUGH
3 RENARD ROAD	977	204.08	4			R	127	2	VICCI, SABATINO, & CATHERINE
4 RENARD ROAD	971	204.06	65			R	127	2	RICH, BRIAN J & DONNA
5 RENARD ROAD	977	204.08	5			R	127	2	SAMARTINO, JAMES & KRISTIN
6 RENARD ROAD	971	204.06	64			R	127	2	SIWIEC, MARIUSZ & MARVA M
7 RENARD ROAD	977	204.08	6			R	127	2	GLASS, DIANE & HARDENBERGH, JOHN
8 RENARD ROAD	971	204.06	63			R	127	2	GIBERNA, ROBERT J & ALICE R
9 RENARD ROAD	977	204.08	7			R	127	2	JOHNSON, KENNETH E & JOAN J
10 RENARD ROAD	971	204.06	62			R	127	2	FREUND, SUZANNE M
11 RENARD ROAD	977	204.08	8			R	127	2	GROTYOHANN, RICHARD G & SUSAN P
12 RENARD ROAD	971	204.06	61			R	127	2	LA PADULA, ANTHONY J & FRANCES M
13 RENARD ROAD	977	204.08	9			R	127	2	LAINO, ANTHONY & MAELANIE
14 RENARD ROAD	971	204.06	60			R	127	2	DOWD, THOMAS J & ROSEMARY A
16 RENARD ROAD	971	204.06	59			R	127	2	CASTANEDA, EDNA & KUSMICK RYAN
17 RENARD ROAD	977	204.08	10			R	127	2	PRISTAS, ROBERT & SUSAN C TRUSTEES
19 RENARD ROAD	977	204.08	11			R	127	2	CLARK, DAVID & KATHRYN
20 RENARD ROAD	971	204.06	58			R	127	2	MEHRING, DOUGLAS H
22 RENARD ROAD	971	204.06	57			R	127	2	FERRETTI, ROBERT & LAURIE
24 RENARD ROAD	971	204.06	56			R	127	2	DOWD, SCOTT & LEAH
26 RENARD ROAD	971	204.06	55			R	127	2	WOODS, BRENDAN K
904-1 RENATE DRIVE	501	163.05	1.01	C2301		PD	89	2	PRASZEK, JANUSZ & KRISTYNA
904-2 RENATE DRIVE	501	163.05	1.01	C2302		PD	89	2	REDLER, ANN
904-3 RENATE DRIVE	501	163.05	1.01	C2303		PD	89	2	HOFF, WILLIAM C & CYNTHIA V
904-4 RENATE DRIVE	501	163.05	1.01	C2304		PD	89	2	KHALOS, PETRO
904-5 RENATE DRIVE	501	163.05	1.01	C2305		PD	89	2	NEWPORT, RICHARD & LINDA
904-6 RENATE DRIVE	501	163.05	1.01	C2306		PD	89	2	HAGERTY, WILLIAM P & BRITTNEE
907-1 RENATE DRIVE	503	163.05	1.01	C2901		PD	89	2	GARZON, GIOVANNY & VASQUEZ, M.,
907-2 RENATE DRIVE	503	163.05	1.01	C2902		PD	89	2	MILLAN, MAURICIO A & DIANA M
907-3 RENATE DRIVE	503	163.05	1.01	C2903		PD	89	2	FOSTER, JACQUELINE
907-4 RENATE DRIVE	503	163.05	1.01	C2904		PD	89	2	FOSTER, EBONY J
907-5 RENATE DRIVE	503	163.05	1.01	C2905		PD	89	2	LIPANI, VINCENT
910-1 RENATE DRIVE	501	163.05	1.01	C2201		PD	89	2	PARLIN, DONNA C
910-2 RENATE DRIVE	501	163.05	1.01	C2202		PD	89	2	PASSAFARO, JED
910-3 RENATE DRIVE	501	163.05	1.01	C2203		PD	89	2	WESTON, ANTHONY W & MENDEZROMAN, Y
910-4 RENATE DRIVE	501	163.05	1.01	C2204		PD	89	2	KAVANAUGH, MARTIN P & O'HARA, G
910-5 RENATE DRIVE	501	163.05	1.01	C2205		PD	89	2	VOLKER, GAIL M
910-6 RENATE DRIVE	501	163.05	1.01	C2206		PD	89	2	QUIJANO, MARIA
910-7 RENATE DRIVE	501	163.05	1.01	C2207		PD	89	2	JODIE ALISON 994, LLC
911-1 RENATE DRIVE	502	163.05	1.01	C2501		PD	89	2	LINKER, DOMINICK & ROSA HILDA
911-2 RENATE DRIVE	502	163.05	1.01	C2502		PD	89	2	HOWARD, JOAN C
911-3 RENATE DRIVE	502	163.05	1.01	C2503		PD	89	2	MATEJEK, GREGORY D & RENE M
911-4 RENATE DRIVE	502	163.05	1.01	C2504		PD	89	2	SINGH, RAVINDER

Property Location	Page No.	Block No.	Lot No.	Lot Qualifier	Account No.	Zone	Tax Map	Property Class	Name of Owner
911-5 RENATE DRIVE	502	163.05	1.01	C2505		PD	89	2	GILMORE, CARLOS M & JEAN D
912-1 RENATE DRIVE	501	163.05	1.01	C2401		PD	89	2	PALUCHNIAK, ANDREZEJ & ZOFIA
912-2 RENATE DRIVE	502	163.05	1.01	C2402		PD	89	2	MC MAHON, IAN & MELISSA
912-3 RENATE DRIVE	502	163.05	1.01	C2403		PD	89	2	ADJEI, STEPHEN A & ANKOMAH, JOYCE
912-4 RENATE DRIVE	502	163.05	1.01	C2404		PD	89	2	BESSASPARIS, CONSTANTINE
912-5 RENATE DRIVE	502	163.05	1.01	C2405		PD	89	2	STAY, JULYN
912-6 RENATE DRIVE	502	163.05	1.01	C2406		PD	89	2	AZMI, NADIA
913-1 RENATE DRIVE	502	163.05	1.01	C2601		PD	89	2	FERNANDEZ, RODOLFO A & YAMILET
913-2 RENATE DRIVE	502	163.05	1.01	C2602		PD	89	2	KONAR, JONATHAN
913-3 RENATE DRIVE	502	163.05	1.01	C2603		PD	89	2	RYAN, JAMAAL & COLLINS, CLARISSA
913-4 RENATE DRIVE	502	163.05	1.01	C2604		PD	89	2	PINTO, ALBERT
913-5 RENATE DRIVE	503	163.05	1.01	C2605		PD	89	2	FERRIER, CAROLYN ELIZABETH
3001 REVERE COURT	508	163.05	1.05	C3001		PD	90	2	HILBERT, THOMAS E
3002 REVERE COURT	508	163.05	1.05	C3002		PD	90	2	BARROS, EDGAR F
3003 REVERE COURT	508	163.05	1.05	C3003		PD	90	2	DA SILVA, SANDY
3004 REVERE COURT	508	163.05	1.05	C3004		PD	90	2	KURSEY, CHRISTINE
3005 REVERE COURT	508	163.05	1.05	C3005		PD	90	2	GAURAV, RAJ
3006 REVERE COURT	508	163.05	1.05	C3006		PD	90	2	JAIN, GAURAV & BOGRA, MAYURA
3007 REVERE COURT	508	163.05	1.05	C3007		PD	90	2	LARSON, KRISTINE
3008 REVERE COURT	508	163.05	1.05	C3008		PD	90	2	DONAGHY, ROBIN LYNN
3009 REVERE COURT	508	163.05	1.05	C3009		PD	90	2	CARMEN, ROBIN
3010 REVERE COURT	508	163.05	1.05	C3010		PD	90	2	WEBB, ROBERT
3011 REVERE COURT	509	163.05	1.05	C3011		PD	90	2	KHAINDRAVA, ZVIAD & KADAGISHVILI
3012 REVERE COURT	509	163.05	1.05	C3012		PD	90	2	SCOTTIDICARLO, GENNARO
3013 REVERE COURT	509	163.05	1.05	C3013		PD	90	2	CALV, CHARLES A & SCARCELLA, R
3014 REVERE COURT	509	163.05	1.05	C3014		PD	90	2	DENSON, JOHN F
3015 REVERE COURT	509	163.05	1.05	C3015		PD	90	2	BRAVERMAN, JOSEPH
3016 REVERE COURT	509	163.05	1.05	C3016		PD	90	2	ETTEL, WILLIAM R
3017 REVERE COURT	509	163.05	1.05	C3017		PD	90	2	FEKETE, AMANDA JANE
3018 REVERE COURT	509	163.05	1.05	C3018		PD	90	2	HOCKENBURY, JACLYN
3019 REVERE COURT	509	163.05	1.05	C3019		PD	90	2	OSORIO, STHEFANY
3020 REVERE COURT	509	163.05	1.05	C3020		PD	90	2	ALUSIK, MATUS
3021 REVERE COURT	509	163.05	1.05	C3021		PD	90	2	QUICK, DONALD K & KAYTHRYN
3022 REVERE COURT	509	163.05	1.05	C3022		PD	90	2	STIANCH, KEVIN
3023 REVERE COURT	509	163.05	1.05	C3023		PD	90	2	FELLIN, CHRISTINE
3024 REVERE COURT	509	163.05	1.05	C3024		PD	90	2	ZHANG, YI & YONGMEI HUANG
3025 REVERE COURT	510	163.05	1.05	C3025		PD	90	2	MENY, CAROLYN
3026 REVERE COURT	510	163.05	1.05	C3026		PD	90	2	ZIENTS, FREDRICK & SNELL, ANNE M
3027 REVERE COURT	510	163.05	1.05	C3027		PD	90	2	CROFTS, STEVEN G
3028 REVERE COURT	510	163.05	1.05	C3028		PD	90	2	AGARWAL, VINAY & KAVITA
3029 REVERE COURT	510	163.05	1.05	C3029		PD	90	2	MARTIN, CRAIG R
3030 REVERE COURT	510	163.05	1.05	C3030		PD	90	2	HAMEED, SAHUL & JASMAINA
3031 REVERE COURT	510	163.05	1.05	C3031		PD	90	2	BEKELE, BEZAYET A & GETAHUN, MATIOS
3032 REVERE COURT	510	163.05	1.05	C3032		PD	90	2	SIDOTE, KRISTEN
3101 REVERE COURT	510	163.05	1.05	C3101		PD	90	2	ROBINSON, KELLY H
3102 REVERE COURT	510	163.05	1.05	C3102		PD	90	2	3102 REVERE COURT LLC
3103 REVERE COURT	510	163.05	1.05	C3103		PD	90	2	ZHANG, ZHIWEI & LI, WEI
3104 REVERE COURT	510	163.05	1.05	C3104		PD	90	2	SANFILIPPO, CARL
3105 REVERE COURT	510	163.05	1.05	C3105		PD	90	2	APPLEGATE, CRISTINA G
3106 REVERE COURT	510	163.05	1.05	C3106		PD	90	2	WILSON, CHERYL A
3107 REVERE COURT	511	163.05	1.05	C3107		PD	90	2	STALA, WALTER R
3108 REVERE COURT	511	163.05	1.05	C3108		PD	90	2	BAKHURALI, GIORGI
3109 REVERE COURT	511	163.05	1.05	C3109		PD	90	2	RED VP, LLC
3110 REVERE COURT	511	163.05	1.05	C3110		PD	90	2	VENEZIO, RICHARD
3111 REVERE COURT	511	163.05	1.05	C3111		PD	90	2	PODDAR, SHAIENDRA & AGARWAL, R
3112 REVERE COURT	511	163.05	1.05	C3112		PD	90	2	PASSALACQUA, J & ADAMS, T A
3113 REVERE COURT	511	163.05	1.05	C3113		PD	90	2	KHALIL, GEORGE
3114 REVERE COURT	511	163.05	1.05	C3114		PD	90	2	KAMINSKY, JERROLD N & LOIS S
3115 REVERE COURT	511	163.05	1.05	C3115		PD	90	2	KRUG, ANNE
3116 REVERE COURT	511	163.05	1.05	C3116		PD	90	2	HADDAD, SINAN
3117 REVERE COURT	511	163.05	1.05	C3117		PD	90	2	GUTIERREZ, JEAN ALVAREZ
3118 REVERE COURT	511	163.05	1.05	C3118		PD	90	2	GONZALEZ, SUSAN & JEREMY
3119 REVERE COURT	511	163.05	1.05	C3119		PD	90	2	MILLER, SARAH F
3120 REVERE COURT	511	163.05	1.05	C3120		PD	90	2	SZACHARA, ADAM
3121 REVERE COURT	512	163.05	1.05	C3121		PD	90	2	BAILEY, ERIC & RANDI S
3122 REVERE COURT	512	163.05	1.05	C3122		PD	90	2	CAO, LIXIN & YING WANG
3123 REVERE COURT	512	163.05	1.05	C3123		PD	90	2	SLEIGHT, SHIRLEY

Property Location	Page No.	Block No.	Lot No.	Lot Qualifier	Account No.	Zone	Tax Map	Property Class	Name of Owner
3124 REVERE COURT	512	163.05	1.05	C3124		PD	90	2	URBONAS, MARIUS
3125 REVERE COURT	512	163.05	1.05	C3125		PD	90	2	LU, GANGYI & YU, DONGQING
3126 REVERE COURT	512	163.05	1.05	C3126		PD	90	2	WISDOM-HARLEY, NOELLÉ J
3127 REVERE COURT	512	163.05	1.05	C3127		PD	90	2	MASTROSIMONE, MICHAEL A
3128 REVERE COURT	512	163.05	1.05	C3128		PD	90	2	VENEZIA, DAVID & BRADY, KRISTIN
3129 REVERE COURT	512	163.05	1.05	C3129		PD	90	2	SCHOPMEIER, DIRK
3201 REVERE COURT	512	163.05	1.05	C3201		PD	90	2	CROWE, BROOKE A & BRIAN F
3202 REVERE COURT	512	163.05	1.05	C3202		PD	90	2	JOHNSON, CHARLES & PISCHAYADA
3203 REVERE COURT	512	163.05	1.05	C3203		PD	90	2	BALOCO, RICHARD
3204 REVERE COURT	512	163.05	1.05	C3204		PD	90	2	RAYMOND, KENNETH E
3205 REVERE COURT	512	163.05	1.05	C3205		PD	90	2	LOUIS, ROSLIN MAY & HELEN
3206 REVERE COURT	513	163.05	1.05	C3206		PD	90	2	DUFFY, CRAIG T.
3207 REVERE COURT	513	163.05	1.05	C3207		PD	90	2	DETO, CHRISTINA L
3208 REVERE COURT	513	163.05	1.05	C3208		PD	90	2	THOMAS, HERRELL B & ELIZABETH A
3209 REVERE COURT	513	163.05	1.05	C3209		PD	90	2	ZAUROV, PANINA
3210 REVERE COURT	513	163.05	1.05	C3210		PD	90	2	MASON, THERESA
3211 REVERE COURT	513	163.05	1.05	C3211		PD	90	2	DUCHLINSKI, TIMOTHY
3212 REVERE COURT	513	163.05	1.05	C3212		PD	90	2	DUNNE, CARLIN A
3301 RICHMOND COURT	622	163.22	46	C3301		PD	90	2	MANGIAPANE, DANIEL & LAURA
3302 RICHMOND COURT	622	163.22	46	C3302		PD	90	2	COLLINS, AUSTIN
3303 RICHMOND COURT	622	163.22	46	C3303		PD	90	2	FEVOLA, CLADINORO
3304 RICHMOND COURT	622	163.22	46	C3304		PD	90	2	MC NAMARA, KATHLEEN
3305 RICHMOND COURT	622	163.22	46	C3305		PD	90	2	GOSWAMI, KANIKA & PRIYANKA
3306 RICHMOND COURT	622	163.22	46	C3306		PD	90	2	KONOPKA, EDWARD A
3307 RICHMOND COURT	622	163.22	46	C3307		PD	90	2	HERRING, SAUL & LINDA
3308 RICHMOND COURT	623	163.22	46	C3308		PD	90	2	DOS SANTOS, MICHELLE
3309 RICHMOND COURT	623	163.22	46	C3309		PD	90	2	ORTADO, CHRISTOPHER
3310 RICHMOND COURT	623	163.22	46	C3310		PD	90	2	RAO, VIVEK & SEEMA
3311 RICHMOND COURT	623	163.22	46	C3311		PD	90	2	LUBAS, PETER
3312 RICHMOND COURT	623	163.22	46	C3312		PD	90	2	SALEH, HANNIA
3313 RICHMOND COURT	623	163.22	46	C3313		PD	90	2	PETROCK, BONNIE
3314 RICHMOND COURT	623	163.22	46	C3314		PD	90	2	BARSKY, JEFF A
3315 RICHMOND COURT	623	163.22	46	C3315		PD	90	2	KARAUZ, SLAWA
3316 RICHMOND COURT	623	163.22	46	C3316		PD	90	2	VERNOIA, CLAUDIA C
3317 RICHMOND COURT	623	163.22	46	C3317		PD	90	2	ROBERTO, NICOLE M
3318 RICHMOND COURT	623	163.22	46	C3318		PD	90	2	GRAZIANO, THERESA C
3319 RICHMOND COURT	623	163.22	46	C3319		PD	90	2	MOODY, LYNN K
3320 RICHMOND COURT	623	163.22	46	C3320		PD	90	2	ZHANG, XIAODONG & YUK TAN YUNG
3321 RICHMOND COURT	623	163.22	46	C3321		PD	90	2	MUTINDA, LINDA N
3322 RICHMOND COURT	624	163.22	46	C3322		PD	90	2	LEVICIE, BOBBI A
3323 RICHMOND COURT	624	163.22	46	C3323		PD	90	2	LING, CHEAU-CHYN & CHERN-TAIN
3401 RICHMOND COURT	624	163.22	46	C3401		PD	90	2	GEORGE, WILLIAM L, JR
3402 RICHMOND COURT	624	163.22	46	C3402		PD	90	2	REED, BRIAN P
3403 RICHMOND COURT	624	163.22	46	C3403		PD	90	2	KERNESS, BRIDGET
3404 RICHMOND COURT	624	163.22	46	C3404		PD	90	2	SALVACION, JOHN & NINA
3405 RICHMOND COURT	624	163.22	46	C3405		PD	90	2	RETTBERG, ASHLEY
3406 RICHMOND COURT	624	163.22	46	C3406		PD	90	2	JULE, CHRISTOPHER P
3407 RICHMOND COURT	624	163.22	46	C3407		PD	90	2	BELEN, ARNOLD C & EVELYN A
3408 RICHMOND COURT	624	163.22	46	C3408		PD	90	2	STONE, MICHELLE & MEREDITH
3409 RICHMOND COURT	624	163.22	46	C3409		PD	90	2	COLQUHOUN, CATHLEEN G
3410 RICHMOND COURT	624	163.22	46	C3410		PD	90	2	MASCOLA, JOHN C
3411 RICHMOND COURT	624	163.22	46	C3411		PD	90	2	VOLOSHIN, OKSANA
3412 RICHMOND COURT	624	163.22	46	C3412		PD	90	2	ASHRAF, JAHANZEB & AIMA
3501 RICHMOND COURT	625	163.22	46	C3501		PD	90	2	DIPALMA, CHRISTINA
3502 RICHMOND COURT	625	163.22	46	C3502		PD	90	2	DIMODUGNO, MICHAEL
3503 RICHMOND COURT	625	163.22	46	C3503		PD	90	2	DELLA VECCHIA, MARYANN
3504 RICHMOND COURT	625	163.22	46	C3504		PD	90	2	ANGELICOLA, MICHAEL
3505 RICHMOND COURT	625	163.22	46	C3505		PD	90	2	SPINELLI, CARMINE & MARKEY, JOSEPH
3506 RICHMOND COURT	625	163.22	46	C3506		PD	90	2	TAYCO, ANGELA MARIE
3507 RICHMOND COURT	625	163.22	46	C3507		PD	90	2	SUNDHEIMER, NICOLE
3508 RICHMOND COURT	625	163.22	46	C3508		PD	90	2	ANDRE, OSWALD & RACHEL
3509 RICHMOND COURT	625	163.22	46	C3509		PD	90	2	YENNIE, SUSAN B
3510 RICHMOND COURT	625	163.22	46	C3510		PD	90	2	FILIPAK, CHERYL B
3511 RICHMOND COURT	625	163.22	46	C3511		PD	90	2	CASTRO, SHEILA A
3512 RICHMOND COURT	625	163.22	46	C3512		PD	90	2	PERKINS, DAWN L
3513 RICHMOND COURT	625	163.22	46	C3513		PD	90	2	ZUJKOWSKI, KEVIN
3514 RICHMOND COURT	625	163.22	46	C3514		PD	90	2	KISH, STEVEN E & CLADER, SAMANTHA E

Property Location	Page No.	Block No.	Lot No.	Lot Qualifier	Account No.	Zone	Tax Map	Property Class	Name of Owner
3515 RICHMOND COURT	626	163.22	46	C3515		PD	90	2	SHAPIRO, KEITH
3516 RICHMOND COURT	626	163.22	46	C3516		PD	90	2	SABATINO, AIMEE
3517 RICHMOND COURT	626	163.22	46	C3517		PD	90	2	BAGINSKI, MICHAEL S
3518 RICHMOND COURT	626	163.22	46	C3518		PD	90	2	ROMANO, STEVEN R & RENEE C
3519 RICHMOND COURT	626	163.22	46	C3519		PD	90	2	DOPWELL, DEBRA W
3520 RICHMOND COURT	626	163.22	46	C3520		PD	90	2	ENGELSTAD, RYAN L & JENIFER M B
3521 RICHMOND COURT	626	163.22	46	C3521		PD	90	2	CLARY, MARIA
3522 RICHMOND COURT	626	163.22	46	C3522		PD	90	2	HOXHA, VALENTINA
3523 RICHMOND COURT	626	163.22	46	C3523		PD	90	2	JAGAR, CHARLES
3524 RICHMOND COURT	626	163.22	46	C3524		PD	90	2	MAZKETLY, FERAS
3525 RICHMOND COURT	626	163.22	46	C3525		PD	90	2	BARTOW, WILLIAM J IV
3526 RICHMOND COURT	626	163.22	46	C3526		PD	90	2	FORTE, JOSEPH
3 RIGGER COURT	33	12	5.09			AG	34	2	ZHANG, ZI KUN & CHEN, LI
4 RIGGER COURT	33	12	5.06			AG	34	2	DAVE, DHIREN & PARUL
5 RIGGER COURT	33	12	5.08			AG	34	2	WOZNIAK, ROBERT & ELIZBIETA
6 RIGGER COURT	33	12	5.07			AG	34	2	DAIF, MICHAEL F & LYDIA H
1 RINE ROAD	749	177.01	23			R1	99	2	QUAGRAINE, VIVIENNE & KOBINA A
2 RINE ROAD	751	177.02	4			R1	99	2	WINTRINGHAM, ALEXANDER & SORGE, D
3 RINE ROAD	749	177.01	22			R1	99	2	MYER, ADAM T & AMANDA L
4 RINE ROAD	751	177.02	3			R1	99	2	ALEA, MICHAEL & PATRICIA
5 RINE ROAD	749	177.01	21			R1	99	2	REUTLINGER, ROBERT M & WAN-HUEI
7 RINE ROAD	749	177.01	20			R1	99	2	MEREDITH, CHRISTOPHER & DIANA
RIVENDELL ROAD	277	150.12	68			R1	43	15C	TOWNSHIP OF HILLSBOROUGH
81 RIVENDELL ROAD	272	150.11	12			R1	43	2	MOCHNACZ, STEPHEN & JAYNE
82 RIVENDELL ROAD	277	150.13	1			R1	43	2	BEVAN, JEFFREY JR & TINA L
86 RIVENDELL ROAD	277	150.13	2			R1	43	2	RUSSO, EDWARD P & SUSAN
87 RIVENDELL ROAD	274	150.12	19			R1	43	2	NEMIROFF, NEAL & LIANA
89 RIVENDELL ROAD	273	150.12	18			R1	43	2	CONTRACTOR, KANTI & SHOBHA
91 RIVENDELL ROAD	273	150.12	17			R1	43	2	AGRAPIDES, PETER S & STELLA E
92 RIVENDELL ROAD	277	150.13	3			R1	43	2	BLAUVELT, WILLIAM M & JUNE C
93 RIVENDELL ROAD	273	150.12	16			R1	43	2	WALCHAK, ELLA LOOMIS
95 RIVENDELL ROAD	273	150.12	15			R1	43	2	SUN, ZHIMING & WEI H
97 RIVENDELL ROAD	273	150.12	14			R1	43	2	SMITH, TIMOTHY S & ANN MARIE
100 RIVENDELL ROAD	279	150.14	2			R1	43	2	CHRISTIAN, ANDREW P & PAMELA J
101 RIVENDELL ROAD	273	150.12	13			R1	43	2	KAREKAR, MANOJ ARVIND & MUKTA
104 RIVENDELL ROAD	279	150.14	1			R1	43	2	PONNURAJ, BARTHI M
105 RIVENDELL ROAD	273	150.12	12			R1	43	2	SOHNLE, STEVEN & PATSY
107 RIVENDELL ROAD	273	150.12	11			R1	43	2	VADOLA, JAMES & AMY
108 RIVENDELL ROAD	281	150.14	29			R1	43	2	RIGIE, ROY K & CHARLENE M
109 RIVENDELL ROAD	273	150.12	10			R1	43	2	JUGAN, JOAN M & ROBERT S
112 RIVENDELL ROAD	281	150.14	28			R1	43	2	KANACH, JAMES J & DEBRA A
113 RIVENDELL ROAD	273	150.12	9			R1	43	2	GIBSON, DANIEL J & MARIE
116 RIVENDELL ROAD	281	150.14	27			R1	43	2	SAWANT, PRASHANT & SHIVANJALI M
117 RIVENDELL ROAD	273	150.12	8			R1	43	2	ALVARO, ALFONSE J & KATHRYN E
120 RIVENDELL ROAD	281	150.14	26			R1	43	2	TESTA, PASQUALE & ROSSANA
121 RIVENDELL ROAD	273	150.12	7			R1	43	2	SHOENFELT, DAVID R & ANDREA L
124 RIVENDELL ROAD	280	150.14	25			R1	43	2	MARINO, CHRISTINA R & MATTHEW
125 RIVENDELL ROAD	273	150.12	5			R1	43	2	LORA, TINA
127 RIVENDELL ROAD	272	150.12	4			R1	43	2	GRIGGS, KAREN
128 RIVENDELL ROAD	280	150.14	24			R1	43	2	KANDALAI, RAGHURAM & RAMYASRI
131 RIVENDELL ROAD	272	150.12	3			R1	43	2	JOHNSON, CAROLYN M
132 RIVENDELL ROAD	280	150.14	23			R1	43	2	BAGCHI, ANIRUDDHA & POULAMI
133 RIVENDELL ROAD	272	150.12	2			R1	43	2	WASSERMAN, ERIC & JENNIFER
135 RIVENDELL ROAD	272	150.12	1			R1	43	2	PAREKH, SHIRISH & DAKSHA
RIVER ROAD	15	8	1			AG	182	15C	COUNTY OF SOMERSET
RIVER ROAD	15	8	2			AG	182	15C	COUNTY OF SOMERSET
RIVER ROAD	15	8	4			AG	182	15C	TOWNSHIP OF HILLSBOROUGH
RIVER ROAD	16	8	5			AG	182	15C	COUNTY OF SMERSET
RIVER ROAD	16	8	6			AG	182	1	KLEMENT, LLC
RIVER ROAD	16	8	7			AG	182	15C	COUNTY OF SOMERSET
RIVER ROAD	16	8	8			AG	182	15C	COUNTY OF SOMERSET
RIVER ROAD	16	8	9			AG	182	15C	TOWNSHIP OF HILLSBOROUGH
RIVER ROAD	22	9	1	Q0059		AG	33	3B	KANACH, SUSAN LEACY
RIVER ROAD	22	9	2			AG	33	5A	CONSOLIDATED PENN CORP
RIVER ROAD	23	9	3			AG	33	15C	COUNTY OF SOMERSET
RIVER ROAD	24	10	5	Q0059		AG	33	3B	KANACH, SUSAN L
RIVER ROAD	24	10	13			AG	33	15C	COUNTY OF SOMERSET

Property Location	Page No.	Block No.	Lot No.	Lot Qualifier	Account No.	Zone	Tax Map	Property Class	Name of Owner
RIVER ROAD	25	11	13.02			AG	181	15C	TOWNSHIP OF HILLSBOROUGH
RIVER ROAD	50	14	2.01			CR	27	15C	STATE OF NJ DEPT OF ENV PROT
RIVER ROAD	50	14	5			CR	27	15C	STATE OF NJ DEPT OF ENV PROT
RIVER ROAD	50	14	6			CR	27	15D	REFORMED CHURCH AT SOUTH BRANCH
RIVER ROAD	50	14	7.01			RS	27	15C	STATE OF NJ DEPT OF ENV PROT
RIVER ROAD	50	14	8.01			RS	27	15C	STATE OF NJ DEPT OF ENV PROT
RIVER ROAD	50	14	10			RS	27	15C	STATE OF NJ DEPT OF ENV PROT
RIVER ROAD	51	14	10.02			RS	27	15C	STATE OF NJ DEPT OF ENV PROT
RIVER ROAD	51	14	10.03			RS	27	15C	STATE OF NJ DEPT OF ENV PROT
RIVER ROAD	51	14	11			RS	27	15C	STATE OF NJ DEPT OF ENV PROT
RIVER ROAD	51	14	12	Q0112		RS	27	3B	SULLIVAN, SYLVESTER
RIVER ROAD	51	14	12.02	Q0030		RS	27	3B	DIETZ, WALTER J & KATHLEEN A
RIVER ROAD	52	14	13			RS	27	15C	STATE OF NJ DEPT OF ENV PROT
RIVER ROAD	68	48	1	Q0037		AG	8	3B	DUKE FARMS FOUNDATION
RIVER ROAD	68	48	2	Q0037		AG	8	3B	DUKE FARMS FOUNDATION
RIVER ROAD	68	48	3	Q0037		AG	8	3B	DUKE FARMS FOUNDATION
RIVER ROAD	68	48	4			AG	6	1	STONE, MARY C
RIVER ROAD	68	48	5			AG	6	1	SYLVESTER SULLIVAN FAMILY LP
RIVER ROAD	68	48	6			AG	6	1	SKOK, DOROTHY J
RIVER ROAD	68	48	7			AG	6	1	LONGINOTTI, CATHY ANN
RIVER ROAD	68	48	9			AG	6	15C	COUNTY OF SOMERSET
RIVER ROAD	68	48	11.03			AG	1	15C	TOWNSHIP OF HILLSBOROUGH
RIVER ROAD	69	48	11.05	Q0054		AG	1	3B	HIGH BRANCH LAND, INC
RIVER ROAD	69	48	11.06			AG	1	15C	STATE OF NJ DEPT OF ENV PROT
RIVER ROAD	69	48	11.07			AG	1	15E	UNKNOWN C/O HILLSBOROUGH TOWNSHIP
RIVER ROAD	69	48	14.01			AG	1	15C	STATE OF NJ DEPT OF ENV PROT
RIVER ROAD	69	48	15			CR	1	15C	COUNTY OF SOMERSET
RIVER ROAD	69	48	16			CR	1	15C	STATE OF NJ DEPT OF ENV PROT
RIVER ROAD	69	48	16.01			CR	1	15C	STATE OF NJ DEPT OF ENV PROT
RIVER ROAD	69	48	17			CR	1	1	KOWAL, DENNIS & SUSAN
RIVER ROAD	69	48	18			CR	1	1	RADI, ARNOLD J
RIVER ROAD	69	48	19			CR	1	15C	STATE OF NJ DEPT OF ENV PROT
RIVER ROAD	70	48	20			CR	1	15C	STATE OF NJ DEPT OF ENV PROT
RIVER ROAD	70	48.01	1	Q0037		AGOS	8	3B	DUKE FARMS FOUNDATION
RIVER ROAD	181	144	1			AG	7	15E	UNKNOWN, (CEMETERY)
RIVER ROAD	181	144	2	Q0037		AGOS	7	3B	DUKE FARMS FOUNDATION
RIVER ROAD	189	145.02	9			CR	2	15C	STATE OF NJ DEPT OF ENV PROT
RIVER ROAD	204	147	9	Q0092		RS	26	3B	QUICK FAMILY PROPERTIES, LLC
130 RIVER ROAD	70	49	1			AGOS	9	3A	DUKE FARMS FOUNDATION
130 RIVER ROAD	70	49	1	Q0036		AGOS	9	3B	DUKE FARMS FOUNDATION
374-376 RIVER ROAD	184	144	19			AG	7	3A	DUKE FARMS FOUNDATION
374-376 RIVER ROAD	184	144	19	Q0037		AG	7	3B	DUKE FARMS FOUNDATION
400 RIVER ROAD	183	144	18			AG	7	3A	DUKE FARMS FOUNDATION
400 RIVER ROAD	184	144	18	Q0037		AG	7	3B	DUKE FARMS FOUNDATION
536 RIVER ROAD	184	145	8			RS	6	2	SYLVESTER SULLIVAN FAMILY LP
554 RIVER ROAD	184	145	9			RS	6	2	RYDBERG, PATRICIA
560 RIVER ROAD	185	145	11			RS	6	2	SKOK, DOROTHY J
590 RIVER ROAD	185	145	19			RS	6	2	BEECK, MELISSA & JORDAN, MARY TRST
592 RIVER ROAD	185	145	20			RS	6	2	PANELLA, STEVEN C & JENNA N.
594 RIVER ROAD	185	145	21			RS	6	2	AUPLISH, SUMEET & MARITZA
597 RIVER ROAD	68	48	8			AG	6	2	MCEWEN, KAREN BULLOCH
598 RIVER ROAD	185	145	23			RS	6	2	VERZI, ZUBIE & MATTHEW
600 RIVER ROAD	185	145	22			RS	6	2	PICASSO, DANIEL
604 RIVER ROAD	186	145	24			RS	6	2	BOYLE, ASHLEE H
608 RIVER ROAD	186	145	25			RS	6	2	RICCIO, KENNETH D
643 RIVER ROAD	68	48	11.02			AG	1	2	NORZ, CAROL & DONOVAN, BRUCE
651 RIVER ROAD	68	48	11.01			AG	1	2	YORK, SCOTT P & DEBORAH S
656 RIVER ROAD	194	145.03	29			RS	3	3A	656 RIVER ROAD, LLC
656 RIVER ROAD	194	145.03	29	Q0004		RS	3	3B	656 RIVER ROAD, LLC
660 RIVER ROAD	195	145.03	39			RS	3	2	MC DONOUGH, RYAN M
664 RIVER ROAD	194	145.03	38			RS	3	2	LINK, DENNIS & SCHWIEDEREK,STEPHANIE
674 RIVER ROAD	194	145.03	37.02			RS	3	2	PRETICO, CARMEN H & AUDI
676 RIVER ROAD	194	145.03	37.01	Q0085		RS	3	3B	NIENART, MATTHEW & CYNTHIA A
682 RIVER ROAD	194	145.03	36			RS	3	2	HACKEL, CHARLES R & ISABELLA G
712-714 RIVER ROAD	190	145.02	32			RS	3	1	RB PROPERTIES UNLIMITED, LLC
720 RIVER ROAD	190	145.02	33			RS	3	2	AILES, DANA J. & DIPAOLO, ETIENNE
726 RIVER ROAD	191	145.02	34			RS	3	2	KU, JAMES CHIEN & MING Z

Property Location	Page No.	Block No.	Lot No.	Lot Qualifier	Account No.	Zone	Tax Map	Property Class	Name of Owner
731 RIVER ROAD	69	48	12			AG	1	2	MAULBECK, GEORGE
735 RIVER ROAD	69	48	13			AG	1	2	ROST, RONALD
750 RIVER ROAD	191	145.02	35			CR	2	2	PRESLAR, DONALD R & BETH S
751 RIVER ROAD	69	48	14			AG	1	2	SAIM, OZGUR
770 RIVER ROAD	191	145.02	44			CR	2	2	STONE, JOHN K & CHERYL
772 RIVER ROAD	191	145.02	45			CR	2	2	SMITH, ORIN & VALERIE
774 RIVER ROAD	191	145.02	46			CR	2	2	KOWALCHUK, STEVEN & KIM
784-788 RIVER ROAD	191	145.02	47			CR	2	2	TRIMMER, ERNEST J & JUDY L
801-815 RIVER ROAD	68	48	11			AG	1	2	STRAUSS, JOAN
802 RIVER ROAD	192	145.02	48			CR	2	2	VAILLANT, WILLIAM K & AUDREY L
806 RIVER ROAD	188	145.02	1			CR	2	2	MURRAY, JEFFREY & NANCY
808 RIVER ROAD	188	145.02	2			CR	2	2	THOMAS, BRIAN A & MELISSA M
828 RIVER ROAD	188	145.02	3			CR	2	2	MARAVELIAS, PETER P
832 RIVER ROAD	188	145.02	4			CR	2	2	MACY, ANDREW
834 RIVER ROAD	189	145.02	5			CR	2	2	KOWAL, DENNIS
836 RIVER ROAD	189	145.02	6			CR	2	2	KOWAL, DENNIS & SUSAN
840 RIVER ROAD	189	145.02	7			CR	2	2	RADI, ARNOLD J
840 RIVER ROAD	192	145.02	49			RS	2	15C	TOWNSHIP OF HILLSBOROUGH
848 RIVER ROAD	189	145.02	8			CR	2	2	MENGISTEAB, DANIEL K
854 RIVER ROAD	189	145.02	10			CR	2	2	POWERS, JOHN R & JOAN T
860 RIVER ROAD	189	145.02	11			CR	2	2	YORK, BETTY A
870 RIVER ROAD	189	145.02	13			CR	2	15D	REFORMED CHURCH OF SOUTH BRANCH
871 RIVER ROAD	50	14	1			CR	27	15C	STATE OF NJ DEPT OF ENV PROT
873 RIVER ROAD	50	14	3			CR	27	15C	STATE OF NJ DEPT OF ENV PROT
875 RIVER ROAD	50	14	4			CR	27	2	MCKINNON, JAMES & MARTHA T
890 RIVER ROAD	189	145.02	14			CR	2	15D	REFORMED CHURCH OF SOUTH BRANCH
898 RIVER ROAD	203	147	2			CR	26	2	AVALOS, ALEJANDRA P & HERNAND
902 RIVER ROAD	203	147	3			CR	26	2	OWENS, JEANETTE
906 RIVER ROAD	204	147	9.05			CR	26	2	THOMAS, CHRISTOPHER & KELLY
910 RIVER ROAD	204	147	9.04			CR	26	2	XMLALIS, ELENI & LEONE, ANTHONY
920 RIVER ROAD	204	147	9.02			CR	26	2	YOUNGMAN, KAREN L & JOHNSON, GAIL
924 RIVER ROAD	204	147	9.03			CR	26	2	QUICK, RICHARD GARY
925 RIVER ROAD	51	14	10.04			RS	27	2	MCGRATH, DANIEL R & KIMBERLY L
927 RIVER ROAD	50	14	10.01			RS	27	2	SYLVESTER SULLIVAN FAMILY LP
929 RIVER ROAD	50	14	7			RS	27	2	KENNEDY, PHILIP & LAURA
931 RIVER ROAD	50	14	8			RS	27	2	SANTORA, LOUIS J & ELIZABETH J
933 RIVER ROAD	50	14	9			RS	27	2	MICHAEL, RENITA
935 RIVER ROAD	51	14	10.05			RS	27	2	O'REILLY, ROBERT P JR & MAUREEN
936 RIVER ROAD	41	13.01	5.14			RS	29	2	KURTAS, JOSEPH
938 RIVER ROAD	40	13.01	5			RS	29	3A	NORZ, NORMA
938 RIVER ROAD	40	13.01	5	Q0049		RS	29	3B	NORZ, NORMA
940 RIVER ROAD	42	13.01	5.37			RS	29	3A	GIRALDI, CHRISTOPHER
940 RIVER ROAD	42	13.01	5.37	Q0039		RS	29	3B	GIRALDI, CHRISTOPHER
945 RIVER ROAD	51	14	12.01			RS	27	3A	DIETZ, WALTER J III & KATHLEEN A
945 RIVER ROAD	51	14	12.01	Q0030		RS	27	3B	DIETZ, WALTER J III & KATHLEEN A
949 RIVER ROAD	51	14	12.03			RS	27	2	SKOLE, KEVIN S & JACQUIELINE P
951 RIVER ROAD	51	14	12.04			RS	27	2	ADAMS, JUSTIN M.
953 RIVER ROAD	51	14	12.05			RS	27	2	AITCHESON, PATRICK & MARIA
955 RIVER ROAD	51	14	12.06			RS	27	2	HAVEL, WILLIAM J & SUSAN C
957 RIVER ROAD	51	14	12.07			RS	27	2	BENNETT, JAMES E & LOIS M
959 RIVER ROAD	52	14	12.08			RS	27	2	ORECCHIO, ROBERT J & ELLYCE C
961 RIVER ROAD	52	14	12.10			RS	27	2	MOSKO, MARK E & DIANE I
963 RIVER ROAD	52	14	12.09			RS	27	2	COADY, PETER A & ANNA MARIE
1101 RIVER ROAD	22	9	1.04			AG	33	2	WAGENAAR, ROLF & MAUREEN
1103 RIVER ROAD	22	9	1.01			AG	33	2	BARRETT, WILLIAM & LORI
1105 RIVER ROAD	22	9	1.02			AG	33	2	KONDRATIUK, MICHAEL J. & KATHERINE
1107 RIVER ROAD	22	9	1.03			AG	33	2	PROPERTY IMPROVEMENT GROUP LLC
1113 RIVER ROAD	23	9.01	2			AG	33	2	MOLESKO, J JEFFREY & DIANNA
1122 RIVER ROAD	25	11	8			AG	181	2	TAYLOR, SEAN & CHRISTINE
1124 RIVER ROAD	25	11	9			AG	181	2	DUDZINSKI, PATRICIA ANN
1127 RIVER ROAD	15	8	3			AG	182	2	YEH, TAI HENG & YEH, YU LIN
1130 RIVER ROAD	25	11	10			AG	181	2	LOCKHART, DAVID M & SUSAN W
1132 RIVER ROAD	25	11	11			AG	181	2	GRIEPENTROG, KENNETH J & CELIA
1134 RIVER ROAD	25	11	12			AG	181	2	NIKO, SUSAN GERRITY-
1140 RIVER ROAD	25	11	13.01			AG	181	3A	BRIARWOOD FARMS, LLC
1140 RIVER ROAD	25	11	13.01	Q0019		AG	181	3B	BRIARWOOD FARMS, LLC
1143 RIVER ROAD	16	8	10			AG	182	2	KLAUS, TORI

Property Location	Page No.	Block No.	Lot No.	Lot Qualifier	Account No.	Zone	Tax Map	Property Class	Name of Owner
1144 RIVER ROAD	25	11	14			AG	181	2	STEINLAUF, JAN M
RIVER ROAD-BASIN	69	48	11.04			AG	1	15C	TOWNSHIP OF HILLSBOROUGH
RIVERSIDE DRIVE	23	10	1			AG	29	1	NORZ, NORMA
RIVERSIDE DRIVE	23	10	2			AG	29	15C	COUNTY OF SOMERSET
RIVERSIDE DRIVE	23	10	3			AG	34	15C	TOWNSHIP OF HILLSBOROUGH
RIVERSIDE DRIVE	23	10	3.01			AG	34	1	SPAGNOLA FAMILY LIVING TRUST
RIVERSIDE DRIVE	23	10	4	Q0104		AG	33	3B	SHELDON, D H & D L & BELL, L F
RIVERSIDE DRIVE	33	12	10			AG	34	15C	COUNTY OF SOMERSET
767 RIVERSIDE DRIVE	23	10	4.03			AG	33	3A	TERRERI, CHRISTOPHER & JENNIFER
767 RIVERSIDE DRIVE	23	10	4.03	Q0115		AG	33	3B	TERRERI, CHRISTOPHER & JENNIFER
769 RIVERSIDE DRIVE	23	10	4.02			AG	33	2	LIAO, KENNETH & DING, JIAWEI
770 RIVERSIDE DRIVE	32	12	3.21	Q0533		AG	34	3B	POWERS, JOHN R
771 RIVERSIDE DRIVE	23	10	4.04			AG	33	2	WEBER,ELIZABETH M & CICCONE,R J III
773 RIVERSIDE DRIVE	23	10	4.05			AG	33	3A	SHELDON, DANIEL
773 RIVERSIDE DRIVE	24	10	4.05	Q0111		AG	33	3B	SHELDON, DANIEL
774 RIVERSIDE DRIVE	32	12	3.22			AG	34	2	PASTERNAK, STEVEN & LORI JANE
776 RIVERSIDE DRIVE	32	12	3.23			AG	34	2	KOPLIK, PERRY & DEBRA
778 RIVERSIDE DRIVE	31	12	3.07			AG	34	2	PIGUZOV, YEVGENIY & YATSYNOVICH,K
780 RIVERSIDE DRIVE	32	12	3.24	Q0133		AG	34	3B	DEL SANTO, MARK
781 RIVERSIDE DRIVE	23	10	4.01			AG	33	2	781 RIVERSIDE, LLC
782 RIVERSIDE DRIVE	30	12	1.01			AG	34	2	SPAGNOLA FAMILY LIVING TRUST
786 RIVERSIDE DRIVE	31	12	1.11			AG	34	2	ABATE, FRANK JR. & ELIZABETH
790 RIVERSIDE DRIVE	31	12	1.10			AG	34	2	KORAB, RICHARD R & AMELIA
794 RIVERSIDE DRIVE	30	12	1.02			AG	34	2	DEANGELIS, NEIL & KYMBERLIE
834 RIVERSIDE DRIVE	46	13.02	8			R1	29	2	SIKORA, JULI W
836 RIVERSIDE DRIVE	46	13.02	7			R1	29	2	VARCHI, AURELIO JOSE & ARLENE R
838 RIVERSIDE DRIVE	46	13.02	6			R1	29	2	SZATKOWSKI, BRETT A
840 RIVERSIDE DRIVE	46	13.02	5			R1	29	2	VERTORANO, PASQUALE & JOSEPHINE
842 RIVERSIDE DRIVE	46	13.02	4			R1	29	2	RICCI, ROBERT & ANNA K
844 RIVERSIDE DRIVE	46	13.02	3			R1	29	2	SHOUFFLER, KATHLEEN M.
846 RIVERSIDE DRIVE	46	13.02	2			R1	29	2	MESZAROS, DANIELLE Y
854 RIVERSIDE DRIVE	43	13.01	12			R1	29	2	JOHNSON, CHARLES & E., APRIL L
856 RIVERSIDE DRIVE	43	13.01	11			R1	29	2	GOODRICH, RAYMOND D & B J
858 RIVERSIDE DRIVE	41	13.01	5.13			RS	29	2	MC INAW, PATRICK JOSEPH & DAWN M.
860 RIVERSIDE DRIVE	41	13.01	5.12			RS	29	2	OTTO, JOHN CHARLES & CARA ANN
862 RIVERSIDE DRIVE	41	13.01	5.11			RS	29	2	JOHNSON, CONNIE LEE
1 RIVERVIEW TERRACE	1076	207.01	136			R	148	2	PENKO, GREGORY M & LINDA
2 RIVERVIEW TERRACE	1099	207.13	25			R	147	2	ROHMAN, CAROL R
3 RIVERVIEW TERRACE	1075	207.01	135			R	148	2	JONES, MICHAEL D & SARAH
4 RIVERVIEW TERRACE	1099	207.13	24			R	147	2	TRUNCALE, CHRISTOPHER & KATHERINE
5 RIVERVIEW TERRACE	1075	207.01	134			R	148	2	MORRONE, MICHAEL N & ERICA F
6 RIVERVIEW TERRACE	1099	207.13	23			R	147	2	KELLY, PATRICK & KAREN
7 RIVERVIEW TERRACE	1075	207.01	133			R	148	2	O'CONNOR,DANIEL & MARTINA
8 RIVERVIEW TERRACE	1099	207.13	22			R	147	2	BRISACHER, DEBORAH K
9 RIVERVIEW TERRACE	1075	207.01	132			R	148	2	MINSAVAGE, CHRISTINE & DAVID
10 RIVERVIEW TERRACE	1099	207.13	21			R	147	2	AUYEUNG, YUBUN & SHETO, VIENE
11 RIVERVIEW TERRACE	1075	207.01	131			R	148	2	BOURBON, STEPHEN R & JESSICA K
12 RIVERVIEW TERRACE	1099	207.13	20			R	147	2	MINARD, REGINA & OAKES, CRAIG
13 RIVERVIEW TERRACE	1075	207.01	130			R	148	2	THODEN, ROY S & KIMBERLY A
14 RIVERVIEW TERRACE	1099	207.13	19			R	147	2	BALDONI, STEPHEN & MEGAN
16 RIVERVIEW TERRACE	1099	207.13	18			R	147	2	BOVITZ, PAUL J & LAURA K
18 RIVERVIEW TERRACE	1099	207.13	17			R	147	2	PYLNEVA, LYUDMILA
20 RIVERVIEW TERRACE	1099	207.13	16			R	147	2	KAMPF, JEFFREY M & PATRICIA O
21 RIVERVIEW TERRACE	1072	207.01	99			R	148	2	GIBSON, RUSSELL J JR & JANET L
23 RIVERVIEW TERRACE	1092	207.08	18			R	148	2	VERDE, JOSEPH S JR & KAREN M
24 RIVERVIEW TERRACE	1084	207.04	12			R	146	2	MAROUN, JAMIL & LISA J
25 RIVERVIEW TERRACE	1092	207.08	19			R	148	2	ZIERDT, MICHAEL G & TARA
28 RIVERVIEW TERRACE	1084	207.04	13			R	146	2	MITCHELL, PAUL & JOANNE
29 RIVERVIEW TERRACE	1092	207.08	20			R	148	2	JOHNSON, ALLEN & SONIA
30 RIVERVIEW TERRACE	1084	207.04	14			R	146	2	CALAMONERI, JOHN JOSEPH & SUE ELLEN
31 RIVERVIEW TERRACE	1093	207.08	21			R	148	2	LEONE, MARILYN S
32 RIVERVIEW TERRACE	1084	207.04	15			R	146	2	ZYGMUND, MELANIE
33 RIVERVIEW TERRACE	1093	207.08	22			R	148	2	SCHAPPERT, ROBERT H & CATHY L
34 RIVERVIEW TERRACE	1084	207.04	16			R	146	2	FITZSIMMONS, WILLIAM KENNETH
35 RIVERVIEW TERRACE	1093	207.08	24			R	148	2	MANZELLA, ALICE M
36 RIVERVIEW TERRACE	1084	207.04	17			R	146	2	WALLACE, RUSSELL H & KERRY M TRUST
39 RIVERVIEW TERRACE	1093	207.08	25			R	148	2	O'NEILL, JOHN R & AMY C

Property Location	Page No.	Block No.	Lot No.	Lot Qualifier	Account No.	Zone	Tax Map	Property Class	Name of Owner
41 RIVERVIEW TERRACE	1093	207.08	26			R	148	2	MC HUGH, MICHAEL & KATHLEEN E
43 RIVERVIEW TERRACE	1093	207.08	27			R	148	2	SCILLITANI, GERARD & ALLYSON A
44 RIVERVIEW TERRACE	1088	207.05	38			R	145	2	SHERMAN, JAMES S
45 RIVERVIEW TERRACE	1093	207.08	28			R	148	2	DOOLEY, THOMAS J & LAURALEA A
46 RIVERVIEW TERRACE	1088	207.05	39			R	145	2	BRAMSON, SCOTT B & BRAMSON, MARTA A
47 RIVERVIEW TERRACE	1093	207.08	29			R	148	2	BAKER, LISA ANNE & DE LEON, BISMARCK
48 RIVERVIEW TERRACE	1086	207.05	17			R	145	2	MC HALE, JAMES M JR & MAUREEN D
49 RIVERVIEW TERRACE	1091	207.08	1			R	148	2	MAROON, JOHN & NOEL
50 RIVERVIEW TERRACE	1086	207.05	18			R	145	2	O'GORMAN, JAMES & GERALDINE
54 RIVERVIEW TERRACE	1076	207.02	10			R	145	2	MC CAULEY, JAMES A & ERMENEGILDA D
56 RIVERVIEW TERRACE	1077	207.02	11			R	145	2	FRANK, MICHAEL T JR & CHERYL A
57 RIVERVIEW TERRACE	1091	207.07	19			R	149	2	LOMBARDO, ROBERT & MARY ANN
58 RIVERVIEW TERRACE	1077	207.02	12			R	145	2	SHULL, KEVIN ADAM & MONIQUE
60 RIVERVIEW TERRACE	1077	207.02	13			R	145	2	CHURCH, THOMAS & MEREDITH
62 RIVERVIEW TERRACE	1077	207.02	14			R	145	2	PACHECO, ANDRES D & CARLA SANTOS
64 RIVERVIEW TERRACE	1077	207.02	15			R	145	2	DUDZINSKI, PAUL-ANTHONY & DIANA
65 RIVERVIEW TERRACE	1094	207.10	5			R	149	2	MURPHY, JOEL J & CARI
66 RIVERVIEW TERRACE	1077	207.02	16			R	145	2	MALONEY, CORNELIUS A III & LISA T
67 RIVERVIEW TERRACE	1094	207.10	6			R	149	2	RUAN, QICHAO & LIU, SISI
68 RIVERVIEW TERRACE	1077	207.02	17			R	145	15D	COMMUNITY OPTIONS/ENTERPRISE INC
69 RIVERVIEW TERRACE	1094	207.10	7			R	149	2	ZIELSDORFF, WILLIAM Z & BARBARA J
70 RIVERVIEW TERRACE	1077	207.02	18			R	145	2	SACKS, MICHAEL A & ASHLEY L
72 RIVERVIEW TERRACE	1077	207.02	19			R	145	2	COLLINS, RAYMOND J & SANDRA R
74 RIVERVIEW TERRACE	1077	207.02	20			R	145	2	SULLIVAN FAMILY LP
75 RIVERVIEW TERRACE	1095	207.10	25			R	149	2	VIDAL, LEONARDO JR & VANESSA
RIVERVIEW TERRACE-PATH	1077	207.02	11.01			R	145	15C	TOWNSHIP OF HILLSBOROUGH
600 ROBIN ROAD	431	153.12	1	C0600		PD	63	2	ABBAS, SYED & FATIMA, ALJAZ
602 ROBIN ROAD	431	153.12	1	C0602		PD	63	2	HUDSON, ELAINE
604 ROBIN ROAD	431	153.12	1	C0604		PD	63	2	NOWICKA-ROLKA, IRENA
606 ROBIN ROAD	431	153.12	1	C0606		PD	63	2	PULLIN, TANYA
608 ROBIN ROAD	431	153.12	1	C0608		PD	63	2	ZEMBKO, LAUREN
610 ROBIN ROAD	431	153.12	1	C0610		PD	63	2	FIEDLER, THOMAS F & FRANCES
612 ROBIN ROAD	431	153.12	1	C0612		PD	63	2	ROKIB, FAZLE & TASLIMA AHMED
614 ROBIN ROAD	431	153.12	1	C0614		PD	63	2	REINOSO, ROCIO
620 ROBIN ROAD	431	153.12	1	C0620		PD	63	2	CAREW, DAVID & MARIA
622 ROBIN ROAD	431	153.12	1	C0622		PD	63	2	POWELL, ROSEMARIE E
624 ROBIN ROAD	431	153.12	1	C0624		PD	63	2	MUGO, MICHAEL M. & NYAMBURA, J.
626 ROBIN ROAD	432	153.12	1	C0626		PD	63	2	SOPER, MICHAEL A & GLEESON, CONNOR
628 ROBIN ROAD	432	153.12	1	C0628		PD	63	2	WONG, HELEN
630 ROBIN ROAD	432	153.12	1	C0630		PD	63	2	BANCHEVSKIY, ALEKSANDR & NADEZHDA
632 ROBIN ROAD	432	153.12	1	C0632		PD	63	2	STANLEY, JAMES WILLIAM & ALYSE B
634 ROBIN ROAD	432	153.12	1	C0634		PD	63	2	PRUSEK, ROBERT E
700 ROBIN ROAD	432	153.12	1	C0700		PD	63	2	CUCCHIARA, ANGELO JR & ANTOINETTE L
702 ROBIN ROAD	432	153.12	1	C0702		PD	63	2	SPISIO, BRIAN JR
704 ROBIN ROAD	432	153.12	1	C0704		PD	63	2	BURDICK, SHERRY LYNN
706 ROBIN ROAD	432	153.12	1	C0706		PD	63	2	GAWLOSKI, MARIAN M & JADWIGA F
708 ROBIN ROAD	432	153.12	1	C0708		PD	63	2	ROLLER, SCOTT G & LYNN M
710 ROBIN ROAD	432	153.12	1	C0710		PD	63	2	COUSAR, NORMAN G
712 ROBIN ROAD	432	153.12	1	C0712		PD	63	2	VILLAHERMOSA, ADA C
714 ROBIN ROAD	432	153.12	1	C0714		PD	63	2	NEE, TERESA M
716 ROBIN ROAD	432	153.12	1	C0716		PD	63	2	CHU, LIEN & CHANG, MICHELLE
720 ROBIN ROAD	433	153.12	1	C0720		PD	63	2	CHAUDARY, ABDUL & RIFFAT R
722 ROBIN ROAD	433	153.12	1	C0722		PD	63	2	BALARAMAN, ARUNKUMAR
724 ROBIN ROAD	433	153.12	1	C0724		PD	63	2	ALAGAPPAN, GANESH & CHELLAPPAN, A
726 ROBIN ROAD	433	153.12	1	C0726		PD	63	2	DEVINENI, RAMU & NIVEDITHA
728 ROBIN ROAD	433	153.12	1	C0728		PD	63	2	WIERCINSKI, LUCJAN & LUCYNA
730 ROBIN ROAD	433	153.12	1	C0730		PD	63	2	WANJOHI, ANASTASIA W.
732 ROBIN ROAD	433	153.12	1	C0732		PD	63	2	HARDING, DAVID COLLINS
734 ROBIN ROAD	433	153.12	1	C0734		PD	63	2	SZANDROWSKI, JERRY
740 ROBIN ROAD	433	153.12	1	C0740		PD	63	2	ARAVILLI, RAVI K & INDIRA D
742 ROBIN ROAD	433	153.12	1	C0742		PD	63	2	GIARRUSSO, ALBERT P & BRITTA M
744 ROBIN ROAD	433	153.12	1	C0744		PD	63	2	DAARO, IBRAHIM
746 ROBIN ROAD	433	153.12	1	C0746		PD	63	2	MULLASSERY, PRAVEED
748 ROBIN ROAD	433	153.12	1	C0748		PD	63	2	MABILANGAN, JAMES & EMILDA
750 ROBIN ROAD	433	153.12	1	C0750		PD	63	2	TANG, CHONG & ZHENG, ZHU Q
752 ROBIN ROAD	434	153.12	1	C0752		PD	63	2	BOSIRE, PATRICK B & NTIMI, C
754 ROBIN ROAD	434	153.12	1	C0754		PD	63	2	KASSUF, DONNA E

Property Location	Page No.	Block No.	Lot No.	Lot Qualifier	Account No.	Zone	Tax Map	Property Class	Name of Owner
800 ROBIN ROAD	434	153.12	1	C0800		PD	63	2	WONG, JOHN Q & DAHLIA
802 ROBIN ROAD	434	153.12	1	C0802		PD	63	2	MADDREN, SANDRA
804 ROBIN ROAD	434	153.12	1	C0804		PD	63	2	ZAKINA, KAROLINA
806 ROBIN ROAD	434	153.12	1	C0806		PD	63	2	WILLIAMS, ANNA
808 ROBIN ROAD	434	153.12	1	C0808		PD	63	2	RISI, MICHAEL & VERONICA
810 ROBIN ROAD	434	153.12	1	C0810		PD	63	2	FENUSZ, EVA M
812 ROBIN ROAD	434	153.12	1	C0812		PD	63	2	SHYAMALAN, SHYAM T & APARNA
814 ROBIN ROAD	434	153.12	1	C0814		PD	63	2	PATEL, ALPESH & FALGUNI
816 ROBIN ROAD	434	153.12	1	C0816		PD	63	2	SULTANA, NASEEM
820 ROBIN ROAD	434	153.12	1	C0820		PD	63	2	KIFER, VASILYI
822 ROBIN ROAD	434	153.12	1	C0822		PD	63	2	DRAKE, ROBERT E JR & MARY BETH
824 ROBIN ROAD	434	153.12	1	C0824		PD	63	2	MIKOLAJCZYK, TADEUSZ & ANNA
826 ROBIN ROAD	435	153.12	1	C0826		PD	63	2	CLASEN, ERIC & ANA M
828 ROBIN ROAD	435	153.12	1	C0828		PD	63	2	KIM, EDWIN H & SOON Y
830 ROBIN ROAD	435	153.12	1	C0830		PD	63	2	RIZZON, ANDRE F & JANINE M
832 ROBIN ROAD	435	153.12	1	C0832		PD	63	2	ROCCA, BRANDON
834 ROBIN ROAD	435	153.12	1	C0834		PD	63	2	LALICON, JEFFREY M & HEIDY
840 ROBIN ROAD	435	153.12	1	C0840		PD	63	2	SULLIVAN, DENNIS J & DENISE A
842 ROBIN ROAD	435	153.12	1	C0842		PD	63	2	KOLE, DAVID & BONNIE
844 ROBIN ROAD	435	153.12	1	C0844		PD	63	2	DOUGHERTY, RICHARD
846 ROBIN ROAD	435	153.12	1	C0846		PD	63	2	ABD, MAY & ABD, BECCHARA & ABD, C
848 ROBIN ROAD	435	153.12	1	C0848		PD	63	2	CHANG, LI-JEN
850 ROBIN ROAD	435	153.12	1	C0850		PD	63	2	FAHERTY, STEPHEN T & KEVIN M
851 ROBIN ROAD	437	153.13	1	C0851		PD	63	2	JAIN, DHAVALKUMAR V & KHYATBAHRN
852 ROBIN ROAD	435	153.12	1	C0852		PD	63	2	BUJALSKI, STEFAN
853 ROBIN ROAD	437	153.13	1	C0853		PD	63	2	ROMAN, ANGELO & CHRISLIDYS
854 ROBIN ROAD	435	153.12	1	C0854		PD	63	2	SPILLER, JEREMY M & AMY VILLANO-
855 ROBIN ROAD	437	153.13	1	C0855		PD	63	2	SAENZ, YAMILETH
857 ROBIN ROAD	437	153.13	1	C0857		PD	63	2	NAGEL, JOAN
859 ROBIN ROAD	437	153.13	1	C0859		PD	63	2	GOOD, DOLORES S
860 ROBIN ROAD	435	153.12	1	C0860		PD	63	2	DHILLON, HERCHARAN & SIMAR
861 ROBIN ROAD	437	153.13	1	C0861		PD	63	2	BOLASH, JUDITH L
862 ROBIN ROAD	436	153.12	1	C0862		PD	63	2	TSUI, MAN L & ZHUANG J
863 ROBIN ROAD	437	153.13	1	C0863		PD	63	2	VAZIRANI, MADAN P & ANUSAYA
864 ROBIN ROAD	436	153.12	1	C0864		PD	63	2	LA POLICE, MARK
865 ROBIN ROAD	437	153.13	1	C0865		PD	63	2	RHODES, JOANN
866 ROBIN ROAD	436	153.12	1	C0866		PD	63	2	TCHJAN, ANATOLY & RASIMA
867 ROBIN ROAD	437	153.13	1	C0867		PD	63	2	PULIKKOTTIL, KIRON J
868 ROBIN ROAD	436	153.12	1	C0868		PD	63	2	LEHLBACH, KIMBERLY A
870 ROBIN ROAD	436	153.12	1	C0870		PD	63	2	VEGA, ROCIO
872 ROBIN ROAD	436	153.12	1	C0872		PD	63	2	MUNIRATHNAM, RAJESH & MUTHUKURU,BHA
874 ROBIN ROAD	436	153.12	1	C0874		PD	63	2	VENABLE, ANN
876 ROBIN ROAD	436	153.12	1	C0876		PD	63	2	MEYER, ROBERT
880 ROBIN ROAD	436	153.12	1	C0880		PD	63	2	MOBILIO, STEVEN
882 ROBIN ROAD	436	153.12	1	C0882		PD	63	2	LIU, GANG & ZHANG, QIAN
884 ROBIN ROAD	436	153.12	1	C0884		PD	63	2	HUGHES, MICHAEL & DANA
886 ROBIN ROAD	436	153.12	1	C0886		PD	63	2	SHEIKH, PARVEZ & NILOFAR VAHORA
888 ROBIN ROAD	436	153.12	1	C0888		PD	63	2	LEE, JAE SOON
890 ROBIN ROAD	436	153.12	1	C0890		PD	63	2	FILIPOWICZ, BOGUSLAW S & IWONA M
891 ROBIN ROAD	437	153.13	1	C0891		PD	63	2	FALK, WENDI L
892 ROBIN ROAD	437	153.12	1	C0892		PD	63	2	PRABU, SUBBUSWAMY & ANANDAKUMAR, L
893 ROBIN ROAD	437	153.13	1	C0893		PD	63	2	KEKER, PAUL M & KERRY A
894 ROBIN ROAD	437	153.12	1	C0894		PD	63	2	VADLAMUDI, AMITA
895 ROBIN ROAD	438	153.13	1	C0895		PD	63	2	MEHTA, TEJASKUMAR H & KHYATITEJASKU
897 ROBIN ROAD	438	153.13	1	C0897		PD	63	2	AMRANI, MARLYNE
899 ROBIN ROAD	438	153.13	1	C0899		PD	63	2	TANG, CHONG & ZHU Q ZHENG
900 ROBIN ROAD	438	153.13	1	C0900		PD	63	2	SAMOTULKA, THEODOSY & DARIA
901 ROBIN ROAD	438	153.13	1	C0901		PD	63	2	TOMASIELLO,ANTHONY F;KLEMENTOVICZ,C
902 ROBIN ROAD	438	153.13	1	C0902		PD	63	2	NIGUSI, ETHIOPIA
903 ROBIN ROAD	438	153.13	1	C0903		PD	63	2	SMITH RICHARD C
904 ROBIN ROAD	438	153.13	1	C0904		PD	63	2	HELWIG, JONATHAN S & TORPEY, KAILYN
905 ROBIN ROAD	438	153.13	1	C0905		PD	63	2	KUMAR, SUNEEL
906 ROBIN ROAD	438	153.13	1	C0906		PD	63	2	PREHM, JOHN T
907 ROBIN ROAD	438	153.13	1	C0907		PD	63	2	CUOCO, CHRISTOPHER A
908 ROBIN ROAD	438	153.13	1	C0908		PD	63	2	BHATIA, JATINDER
910 ROBIN ROAD	438	153.13	1	C0910		PD	63	2	GONZALEZ, MANUEL
911 ROBIN ROAD	438	153.13	1	C0911		PD	63	2	YOUNG, JASON & SERENA S

Property Location	Page No.	Block No.	Lot No.	Lot Qualifier	Account No.	Zone	Tax Map	Property Class	Name of Owner
912 ROBIN ROAD	439	153.13	1	C0912		PD	63	2	HAYDEN, EDWARD M JR & EDYE
913 ROBIN ROAD	439	153.13	1	C0913		PD	63	2	ESCAMILLA, ISMAEL & MARIA
914 ROBIN ROAD	439	153.13	1	C0914		PD	63	2	STAUDTE, LINDA
915 ROBIN ROAD	439	153.13	1	C0915		PD	63	2	VILLANUEVA, ROMELA & RENNIE JAY B
917 ROBIN ROAD	439	153.13	1	C0917		PD	63	2	TRIVEDI, PARAG & TRIVEDI, MEENAKSHI
919 ROBIN ROAD	439	153.13	1	C0919		PD	63	2	GILLIAM, CHANE, SMITH, RAFEE & K.
920 ROBIN ROAD	439	153.13	1	C0920		PD	63	2	GRAHAM, MARJORIE & WHITE, ALYSON C
921 ROBIN ROAD	439	153.13	1	C0921		PD	63	2	MC LAFFERTY, MICHAEL
922 ROBIN ROAD	439	153.13	1	C0922		PD	63	2	MIKSZTAL, G, R & A & GRAMLICH L
923 ROBIN ROAD	439	153.13	1	C0923		PD	63	2	GEROW, JENNIFER
924 ROBIN ROAD	439	153.13	1	C0924		PD	63	2	ELANGOVAN, SATHISH
925 ROBIN ROAD	439	153.13	1	C0925		PD	63	2	TANG, CHONG & ZHENG ZHU Q
926 ROBIN ROAD	439	153.13	1	C0926		PD	63	2	TESLENKO, YEVGENIY & LARUSA
928 ROBIN ROAD	439	153.13	1	C0928		PD	63	2	PRAYAGA, KRISHNA & SURYAKANTAM
930 ROBIN ROAD	440	153.13	1	C0930		PD	63	2	KONDURU, AJAY K & KALIDINDI, UMA V
932 ROBIN ROAD	440	153.13	1	C0932		PD	63	2	FRANKLIN, MELANDY
934 ROBIN ROAD	440	153.13	1	C0934		PD	63	2	BISSELL, JEAN M
940 ROBIN ROAD	440	153.13	1	C0940		PD	63	2	MALHOTRA, VIKRAM & SHVETA
942 ROBIN ROAD	440	153.13	1	C0942		PD	63	2	REGAN, REBECCA J
944 ROBIN ROAD	440	153.13	1	C0944		PD	63	2	KARNANI, DINESH K
946 ROBIN ROAD	440	153.13	1	C0946		PD	63	2	HOLLOWAY, BRIAN & DANIELLE J
948 ROBIN ROAD	440	153.13	1	C0948		PD	63	2	YADLON, EDWARD F
950 ROBIN ROAD	440	153.13	1	C0950		PD	63	2	AKHDIM, FAICAL & ESTEVEZ. JESSICA M
952 ROBIN ROAD	440	153.13	1	C0952		PD	63	2	CHEN, KUANG-CHEN
954 ROBIN ROAD	440	153.13	1	C0954		PD	63	2	LOKSA, LINDA
971 ROBIN ROAD	440	153.13	1	C0971		PD	63	2	MONTNEY, PAUL A & PATRICIA V
973 ROBIN ROAD	440	153.13	1	C0973		PD	63	2	973 ROBIN ROAD, LLC
975 ROBIN ROAD	440	153.13	1	C0975		PD	63	2	JONES, MICHELE K
977 ROBIN ROAD	441	153.13	1	C0977		PD	63	2	ALAM, ASEF & TONI
979 ROBIN ROAD	441	153.13	1	C0979		PD	63	2	AFAYUURE, JOHN A & MARY L A
980 ROBIN ROAD	441	153.13	1	C0980		PD	63	2	SKOCZEK, KRZYSZTOF & ANNA
981 ROBIN ROAD	441	153.13	1	C0981		PD	63	2	PIERRE, MARTHE J & FRANTZ VILME
982 ROBIN ROAD	441	153.13	1	C0982		PD	63	2	JOHNSON, GERALD V & ROSALIND G
983 ROBIN ROAD	441	153.13	1	C0983		PD	63	2	DIXON, WHITNEY & WHITE, JENNIFER
984 ROBIN ROAD	441	153.13	1	C0984		PD	63	2	TIGUE, KATHLEEN & FIERST, PATRICIA
985 ROBIN ROAD	441	153.13	1	C0985		PD	63	2	MURDOCK, KENYA
986 ROBIN ROAD	441	153.13	1	C0986		PD	63	2	INGENITO, CRAIG
988 ROBIN ROAD	441	153.13	1	C0988		PD	63	2	FOSTER, FREDDIE & MICHELLE
990 ROBIN ROAD	441	153.13	1	C0990		PD	63	2	XIAO, HAIYUN & HUI XU
991 ROBIN ROAD	441	153.13	1	C0991		PD	63	2	MESSINA, KAREN M & THOMAS A
992 ROBIN ROAD	441	153.13	1	C0992		PD	63	2	BEHRIC, RICHARD & ANNE
993 ROBIN ROAD	441	153.13	1	C0993		PD	63	2	ELLIOTT, WARREN B & LAURIE
994 ROBIN ROAD	442	153.13	1	C0994		PD	63	2	SPEKTOR, ALEXANDER & ALLA
995 ROBIN ROAD	442	153.13	1	C0995		PD	63	2	CRIVELLONE, JOHN & DEBORAH
997 ROBIN ROAD	442	153.13	1	C0997		PD	63	2	SANNAIAH, MAHADEVAMMA K K
999 ROBIN ROAD	442	153.13	1	C0999		PD	63	2	KHUGHER, DEEPAK
1000 ROBIN ROAD	442	153.13	1	C1000		PD	63	2	RAMACHANDRAN, S & NATARAJAN, K
1001 ROBIN ROAD	442	153.13	1	C1001		PD	63	2	JOSHI, MONIMALA NIKHIL
1002 ROBIN ROAD	442	153.13	1	C1002		PD	63	2	CHACÓN, SERGIO A
1003 ROBIN ROAD	442	153.13	1	C1003		PD	63	2	MAURICE, JANDY & MARIENE
1004 ROBIN ROAD	442	153.13	1	C1004		PD	63	2	HARRITY, JOHN & ELIZABETH
1005 ROBIN ROAD	442	153.13	1	C1005		PD	63	2	FADIA, JITENDRA N & ARUNA
1006 ROBIN ROAD	442	153.13	1	C1006		PD	63	2	HUYNH, HOANG MY
1008 ROBIN ROAD	442	153.13	1	C1008		PD	63	2	ECHEVARRIA, JOSEPH M
1010 ROBIN ROAD	442	153.13	1	C1010		PD	63	2	DANIELS, JEROME & MICHELE D
1020 ROBIN ROAD	442	153.13	1	C1020		PD	63	2	KASAHARA, MASAYUKI & CHRISTINE
1022 ROBIN ROAD	443	153.13	1	C1022		PD	63	2	LIANG, BOLONG
1024 ROBIN ROAD	443	153.13	1	C1024		PD	63	2	TAHERA, GOHER
1026 ROBIN ROAD	443	153.13	1	C1026		PD	63	2	HOLLMANN, JOHN & MONICA & MENENDEZ E
1028 ROBIN ROAD	443	153.13	1	C1028		PD	63	2	GILL, JOHN P III & LYNN E
1030 ROBIN ROAD	443	153.13	1	C1030		PD	63	2	WESTLAND, JUDITH
1032 ROBIN ROAD	443	153.13	1	C1032		PD	63	2	DESAI, MALAY N & SHEETAL M
1034 ROBIN ROAD	443	153.13	1	C1034		PD	63	2	BARBUTO, TANYA J & JAMES
1060 ROBIN ROAD	443	153.13	1	C1060		PD	63	2	GNAP, GEORGE
1062 ROBIN ROAD	443	153.13	1	C1062		PD	63	2	OSEI-DUAH, CHARLES & AGNES
1064 ROBIN ROAD	443	153.13	1	C1064		PD	63	2	LEFKOVE, JON A & HEATHER
1066 ROBIN ROAD	443	153.13	1	C1066		PD	63	2	HO, DO VAN & HANH HUU

Property Location	Page No.	Block No.	Lot No.	Lot Qualifier	Account No.	Zone	Tax Map	Property Class	Name of Owner
1068 ROBIN ROAD	443	153.13	1	C1068		PD	63	2	FIDZTIUKIEWICZ, ALINA
1070 ROBIN ROAD	443	153.13	1	C1070		PD	63	2	USONWU, IKENNA
1072 ROBIN ROAD	443	153.13	1	C1072		PD	63	2	CLARK, SANDRA A
1080 ROBIN ROAD	444	153.13	1	C1080		PD	63	2	AHUJA, NIRAJ & PUJA
1082 ROBIN ROAD	444	153.13	1	C1082		PD	63	2	RIZVI, ALI & AZOZ
1084 ROBIN ROAD	444	153.13	1	C1084		PD	63	2	HENSON, GEORGE JR&UBANDO, ENRIQUE D
1086 ROBIN ROAD	444	153.13	1	C1086		PD	63	2	DANI, KOMAL
1088 ROBIN ROAD	444	153.13	1	C1088		PD	63	2	POSE, AJINKYA L.
1090 ROBIN ROAD	444	153.13	1	C1090		PD	63	2	HUGHES, MICHAEL E & LORENA
1092 ROBIN ROAD	444	153.13	1	C1092		PD	63	2	MEJIA, ANTHONY D. & JULIA KASE
1094 ROBIN ROAD	444	153.13	1	C1094		PD	63	2	TELHADA, ANTONIO & JAMIE
ROBIN ROAD VILLAGE	444	153.13	1	P0001		PD	63	15F	ROBIN ROAD VILLAGE/COMMON
ROHILL ROAD	224	149.05	12			R	41	15C	TOWNSHIP OF HILLSBOROUGH
ROHILL ROAD	226	149.06	24			R	41	15C	TOWNSHIP OF HILLSBOROUGH
59 ROHILL ROAD	215	149.01	19			R	40	2	CALZADILLA, ROBERTO & GLENYS
60 ROHILL ROAD	215	149.01	20			R	40	2	VORONIN, GREGORY O & KIMBERLY
61 ROHILL ROAD	215	149.01	18			R	40	2	SPINRAD, JULIE B
62 ROHILL ROAD	215	149.01	21			R	40	2	HALL, JOHN F & PATRICIA
63 ROHILL ROAD	215	149.01	17			R	40	2	FUNG, MARCO & LINDA FU-FUNG
64 ROHILL ROAD	215	149.01	22			R	40	2	MULLER, ROBERT S & KIM M
65 ROHILL ROAD	215	149.01	16			R	40	2	PERNA, GIACINTO & MARIE
66 ROHILL ROAD	215	149.01	23			R	40	2	LEE, MINWOO & JONGHA CHOO
67 ROHILL ROAD	226	149.06	21			R	41	2	ZIEMBA, JAMES J & MAUREEN A
68 ROHILL ROAD	215	149.01	24			R	40	2	ZAKOWSKI, WILLIAM R & DONNA M
69 ROHILL ROAD	226	149.06	22			R	41	2	WESTLAKE, THOMAS B & JENNIFER L
70 ROHILL ROAD	215	149.01	25			R	40	2	LONG, JEANNETTE
71 ROHILL ROAD	226	149.06	23			R	41	2	KACZOCHA, JACEK
73 ROHILL ROAD	227	149.06	25			R	41	2	TEBBI, FARNAZ
74 ROHILL ROAD	218	149.03	11			R	41	2	SHARMA, SIDARTHA & KHANNA, POOJA
75 ROHILL ROAD	227	149.06	26			R	41	2	LAMB, ALAN & ERIN S
76 ROHILL ROAD	218	149.03	12			R	41	2	CONIGLIO, JEROME & LISA
77 ROHILL ROAD	224	149.05	17			R	41	2	FOX, CHRIS & CHERILYN
78 ROHILL ROAD	218	149.03	13			R	41	2	COLEMAN, KEVIN
79 ROHILL ROAD	224	149.05	16			R	41	2	NAICKER, SAGREN & INBAVALLI
80 ROHILL ROAD	218	149.03	14			R	41	2	MEWES, HANS & CATHERINE
81 ROHILL ROAD	224	149.05	15			R	41	2	WITHERIDGE, JOHN & ANN MARIE
83 ROHILL ROAD	224	149.05	14			R	41	2	RENDINARO, GERARD & DOROTHY
84 ROHILL ROAD	219	149.03	24			R	41	2	MATTEI, VINCENT & SHARON
85 ROHILL ROAD	224	149.05	13			R	41	2	BAUMGARTEN, JEREMY E. & LETTIERI, J
86 ROHILL ROAD	219	149.03	25			R	41	2	PITARO, ALFRÉD & INEZ
87 ROHILL ROAD	224	149.05	11			R	41	2	SHEIL, ADAM & MEGHAN
88 ROHILL ROAD	219	149.03	26			R	41	2	MINETTI, EDWARD & BEVERLY
89 ROHILL ROAD	224	149.05	10			R	41	2	FUSSMAN, ANAT & RON
90 ROHILL ROAD	219	149.03	27			R	41	2	SIRECI, STEVEN N & DIANE C
91 ROHILL ROAD	224	149.05	9			R	41	2	STABILE, ROBERT J & JAONNE M
92 ROHILL ROAD	219	149.03	28			R	41	2	MINETTI, MICHAEL & IRENE C
93 ROHILL ROAD	224	149.05	8			R	41	2	JI, YONGGANG & ZIYAN
94 ROHILL ROAD	219	149.03	29			R	41	2	JAKUBOWSKI, ROBERT & TARA
95 ROHILL ROAD	224	149.05	7			R	41	2	GRIECO, JASON A
96 ROHILL ROAD	219	149.03	30			R	41	2	STOKES, BRYAN S & STEPHANIE T
99 ROHILL ROAD	228	149.06	42			R	41	2	MUHLHAUSEN, E C & KATHLEEN TRUSTEES
100 ROHILL ROAD	221	149.03	57			R	41	2	FINEZA, J A & FINEZA, C L
101 ROHILL ROAD	228	149.06	43			R	41	2	JANIS, WILLIAM R & SLOWATA, D L
102 ROHILL ROAD	221	149.03	58			R	41	2	CATTELONA, MICHAEL & NAZESH
103 ROHILL ROAD	228	149.06	44			R	41	2	KAZMI, SYED K & UMAMAH K
104 ROHILL ROAD	221	149.03	59			R	41	2	PARIKH, PALLAV & SHAH, SURANGI
105 ROHILL ROAD	228	149.06	45			R	41	2	GARGIULE II, MARTIN J
ROOSEVELT AVENUE	118	90	10			R	17	1	SNYDER, WALTER
ROOSEVELT AVENUE	118	90	12			R	17	1	NIBORSKI, A ESTATE C/O STEIN, K
ROOSEVELT AVENUE	119	93	2			R	17	1	GLINKA, LONNY & COSTELLO, BARBARA
ROOSEVELT AVENUE	119	93	3			R	17	1	GLINKA, LONNY & COSTELLO, BARBARA
ROOSEVELT AVENUE	119	93	5			R	17	1	GLINKA, LONNY & COSTELLO, BARBARA
ROOSEVELT AVENUE	119	93	6			R	17	1	DARABANT, ELAINE M & DARABANT, JOESPH
2011 ROOSEVELT AVENUE	119	93	4			R	17	2	MENDEZ, RUDY
2100 ROOSEVELT AVENUE	118	90	13			R	17	2	SNYDER, WALTER
2101 ROOSEVELT AVENUE	119	93	1			R	17	2	GALEANO-BOHORQUEZ, ALIRIO & ET AL
2102 ROOSEVELT AVENUE	118	86	22			R	17	2	BANGHART, FRANK

Property Location	Page No.	Block No.	Lot No.	Lot Qualifier	Account No.	Zone	Tax Map	Property Class	Name of Owner
2 ROUSER WAY	820	180.09	1			AG	162	2	SANYAL, GAURAB & SUDESHNA
4 ROUSER WAY	820	180.09	2			AG	162	2	DESHMUKH, MANDAR S & DAPTARDAR, M V
6 ROUSER WAY	820	180.09	3			AG	162	2	FONZETTI, CYNTHIA A & FONZETTI, N K
7 ROUSER WAY	812	180.03	7			AG	162	2	TELL, THOMAS E JR & ARLETTA H
9 ROUSER WAY	812	180.03	8			AG	162	2	KADAKIA, RINKU & ARCHITA
10 ROUSER WAY	820	180.09	5			AG	162	2	RAJMOHAN, VAIDILINGAM & PAYAL
11 ROUSER WAY	812	180.03	9			AG	162	2	MATOLLI, APOORVA & KORE, PRAVEEN
12 ROUSER WAY	820	180.09	6			AG	162	2	HUSSAIN, AMIR & NURANE F
13 ROUSER WAY	812	180.03	10			AG	162	2	SAADI, SHAMSUL K & KHAN, SUBARNA A
14 ROUSER WAY	820	180.09	7			AG	162	2	BAYNE, DAVID R & ALCYIA I
15 ROUSER WAY	812	180.03	11			AG	162	2	POTLURI,RAJKUMAR & BOPANA,PRATIMA
17 ROUSER WAY	812	180.03	12			AG	162	2	RUKMANGAD, AMOL & KUMARI, PRIYANKA
20 ROUSER WAY	821	180.09	15			AG	162	2	BABAR, AMAD & GOHAR, AYESHA
22 ROUSER WAY	821	180.09	16			AG	162	2	RANJAN, SHASHI & SINGH, RASHMI
23 ROUSER WAY	815	180.05	7			AG	162	2	PIROG, KYLE L & KAREN A
24 ROUSER WAY	821	180.09	17			AG	162	2	NEMALLIKANTI, VENU & SREERAM
25 ROUSER WAY	815	180.05	8			AG	162	2	YADAMIEC, ANDREW & BRIDGET
26 ROUSER WAY	821	180.09	18			AG	162	2	FAYNOR, STEVEN JR & MARY ELIZABETH
27 ROUSER WAY	815	180.05	9			AG	162	2	KHANNA, KRATU & SUNAINA
28 ROUSER WAY	821	180.09	19			AG	162	2	HUMAYUN, HUMA & AKHTAR, HUMAYUN
29 ROUSER WAY	815	180.05	10			AG	162	2	KASINA, SESA S & BALA J
31 ROUSER WAY	815	180.05	11			AG	162	2	DESAI, RICHARD & AVNI R
33 ROUSER WAY	815	180.05	12			AG	162	2	SHYAMALAN, SHYAM T & APARNA
34 ROUSER WAY	822	180.09	21			AG	162	2	PATEL, PURVESH & UNNATI AMIN
35 ROUSER WAY	817	180.06	22			AG	162	2	TETALA, SUDHAKAR & GEETHA
36 ROUSER WAY	822	180.09	22			AG	162	2	CHiodo, JON & MELANIE
37 ROUSER WAY	817	180.06	21			AG	162	2	GANDHI, DHAMODHARAN & USHA S
38 ROUSER WAY	822	180.09	23			AG	162	2	SHAH, HEMANG D & MUKTI H
39 ROUSER WAY	817	180.06	20			AG	162	2	SELVARAJ, P K & SOUJANYA TRIGHY R
40 ROUSER WAY	822	180.09	24			AG	162	2	JIDUGU, JAYA V
41 ROUSER WAY	817	180.06	19			AG	162	2	MUDUR, CHINMAY J
42 ROUSER WAY	822	180.09	25			AG	162	2	KALLURI, VENKATA & UMA
43 ROUSER WAY	817	180.06	18			AG	162	2	MAHATPURE, AVINASH & KALPANA
44 ROUSER WAY	822	180.09	26			AG	162	2	CHOREY, ANIL & DIPTI AGASHE
45 ROUSER WAY	817	180.06	17			AG	162	2	PUNTAMBEKAR, MOHAN V & NILIMA M
46 ROUSER WAY	822	180.09	27			AG	162	2	NAIR, HIRALAL K & MAYA P
47 ROUSER WAY	816	180.06	16			AG	162	2	SUN, IVAN W & RITA M
48 ROUSER WAY	822	180.09	28			AG	162	2	SARAIYA, MRUNAL & ASAVARI M
49 ROUSER WAY	816	180.06	15			AG	162	2	IYER, PADMANABHAN & SREEVIDHYA
50 ROUSER WAY	822	180.09	29			AG	162	2	NAGIREDDYGARI, V R&REDDY, NANDINI N
51 ROUSER WAY	816	180.06	14			AG	162	2	SRINIVASAN, RAGHURAM & SANTHA R
52 ROUSER WAY	822	180.09	30			AG	162	2	NEJAND, PATRICK & SHABNAM
53 ROUSER WAY	816	180.06	13			AG	162	2	CONTRACTOR, AMISH & PURVI
54 ROUSER WAY	822	180.09	31			AG	162	2	KARIPIREDDY, VENKATA R & KAIPU, P
55 ROUSER WAY	816	180.06	12			AG	162	2	VISWANATHAN, BALAJI & SABITHA
57 ROUSER WAY	816	180.06	11			AG	162	2	CHILUKA, SHARATH C & VAKEEL, A
59 ROUSER WAY	816	180.06	10			AG	162	2	PARTHASARATHY, D & REVATHI PANI
60 ROUSER WAY	822	180.09	33			AG	163	2	TANG, STEVE S & LI-YAN CHOI
ROUSER WAY-OPEN SPACE	820	180.09	4			AG	162	1	PARKSIDE AT MOUNTAINVIEW HOMEOWNERS
ROUTE 206	76	58	1.04			I3	14	1	HBL 58 LLC
ROUTE 206	76	58	1.11			I3	14	1	HILLSBOROUGH GROUP ONE
ROUTE 206	105	65	20			I1	19	5A	CONSOLIDATED RAIL CORPORATION
ROUTE 206	105	65	20	B01		I1	19	4A	CONSOLIDATED RAIL CORPORATION
ROUTE 206	139	141	30.01			GV	73	1	ROUTE 206 ENTERPRISES LLC
ROUTE 206	139	141	30.02			GV	73	4C	BROOKHAVEN LOFTS, LLC
ROUTE 206	140	141	30.03			GV	73	4A	BROOKHAVEN LOFTS, LLC
ROUTE 206	140	141	30.04			GV	73	1	ROUTE 206 ENTERPRISES LLC
ROUTE 206	151	141.04	1			R	70	15C	TOWNSHIP OF HILLSBOROUGH
ROUTE 206	170	142	25			I1	20	5A	PENNSYLVANIA LINES LLC C/O NORFOLK
ROUTE 206	382	153.02	2			HS	63	1	PUBLIC SERVICE ELEC & GAS CO
ROUTE 206	382	153.02	3			HS	63	1	PUBLIC SERVICE ELEC & GAS CO
ROUTE 206	747	177	23.04			RD	165	15C	COUNTY OF SOMERSET
ROUTE 206	810	180.01	41	Q0116		HS	161	3B	THOMPSON, W BRYCE IV
ROUTE 206	810	180.01	42			HS	161	15E	HARLINGEN REF CHURCH CEMETERY
ROUTE 206	810	180.01	44			HS	161	1	MEADE, LLC C/O C D HIGGINS
ROUTE 206	826	181	4			GB	83	15C	STATE OF NJ DEPT OF TRANS
ROUTE 206	892	200.10	5.01			TC	116	1	HILLSBOROUGH CENTER, LLC

Property Location	Page No.	Block No.	Lot No.	Lot Qualifier	Account No.	Zone	Tax Map	Property Class	Name of Owner
ROUTE 206	892	200.10	6			TC	116	1	HILLSBOROUGH POINT CONDOMINIUM ASSO
ROUTE 206	898	202	3			HS	160	15C	STATE OF NJ DEPT TRANS
ROUTE 206	898	202	4			HS	160	1	HILLSBOROUGH 206 HOLDINGS, LLC
ROUTE 206	898	202	4.01			HS		15C	STATE OF NJ DEPT OF TRANS
ROUTE 206	898	202	5			AG	160	5A	NEW YORK CENTRAL LINES LLC
ROUTE 206	901	202	23			HS	160	1	OUTDOOR SYSTEMS INC
ROUTE 206	901	202	23	B01		HS	160	4A	OUTDOOR SYSTEMS INC
10 ROUTE 206	70	49	3			OSCL	9	3A	DUKE FARMS FOUNDATION
71 ROUTE 206	75	58	1.03			I3	14	4A	WELLNESS GROUP LLC
80 ROUTE 206	70	49	3	X		OSCL	9	15D	DUKE FARMS FOUNDATION
80 ROUTE 206	70	49	3	Q0036		OSCL	9	3B	DUKE FARMS FOUNDATION
90 ROUTE 206	70	49	3.01			AG	9	15D	DUKE FARMS FOUNDATION
99 ROUTE 206	76	58	1.13			HS	14	4A	BOROUGH REALTY LLC,
115 ROUTE 206	104	65	9			HS	15	1	SUBURBAN CORPORATION
127 ROUTE 206	105	65	12.04			HS	15	4A	WEST ESSEX INDUSTRIAL PARK
131 ROUTE 206	105	65	13			HS	15	4A	PENDLETON, MARTHA R
135 ROUTE 206	105	65	12.03			HS	19	1	WEST ESSEX INDUSTRIAL PARK
135 ROUTE 206	105	65	19	B01		HS	19	4A	CONSOLIDATED RAIL CORPORATION
135 ROUTE 206	105	65	19	B02		HS	19	4A	CONSOLIDATED RAIL CORPORATION
135 ROUTE 206	105	65	19	B03		HS	19	4A	CONSOLIDATED RAIL CORPORATION
138 ROUTE 206	174	142.02	16			HS	20	4A	MK PROPERTIES, LLC
141 ROUTE 206	105	65	12.02			HS	19	4A	HSRE-HAMPSHIRE HILLSBOROUGH CO RYAN
151 ROUTE 206	105	65	19			HS	19	1	CONSOLIDATED RAIL CORPORATION
156 ROUTE 206	170	142	24			ED	20	4A	NEKRASOVAS, JOHN A
170 ROUTE 206	170	142	26			I1	20	4A	GPW MANAGEMENT, LLC
175 ROUTE 206	140	141	35.02			RA	73	2	BUKOVECKY, VICTOR & BARBARA JANE
176 ROUTE 206	170	142	26.02			I1	20	4A	LINCOLN & MADISON ASSOCIATES INC
177 ROUTE 206	140	141	36			HS	73	2	FLEMING, BARBARA & MUIRHEAD, NANCY
178 ROUTE 206	170	142	26.03			I1	20	4A	MARGIOTTA, J & MARGIOTTA, V
181 ROUTE 206	140	141	34			HS	73	4A	181 ROUTE 206, LLC
183 ROUTE 206	140	141	34.02			HS	73	4A	WU, NICK
199 ROUTE 206	140	141	33			HS	73	2	NIEMIEC, MICHAEL J & NIEMIEC, R
203 ROUTE 206	140	141	32.01			HS	73	2	ZEITOUN MEMORIAL FOUNDATION INC
211 ROUTE 206	140	141	31.01			HS	73	2	ST MARY & ST ATHANASIUS COPTIC ORTH
211 ROUTE 206	140	141	31.01	X		HS	73	15D	ST MARY & ST ATHANASIUS COPTIC ORTH
212 ROUTE 206	171	142	33			I1	20	1	CF 400 NJ-HILLSBOROUGH, LLC
230 ROUTE 206	374	152.06	30			C1	67	4A	KRISMIC ASSOC INC C/O CROWN NORTHCO
253 ROUTE 206	139	141	23			HS	70	4A	RITORTO, FORTUNATO & ANNA
254 ROUTE 206	374	152.06	29			C1	67	4A	C & H ASSOCIATES C/O RAWSON
255 ROUTE 206	139	141	22			HS	70	2	RITORTO, FORTUNATO & ANNA
257 ROUTE 206	139	141	21			HS	70	2	ORTEGA, ANDRES JOSE LUIS ZARATE
261 ROUTE 206	139	141	20			HS	70	2	NEVILLE SAMSKI, MYRNA E TRUST
264 ROUTE 206	372	152.06	25			C-1	67	4A	DALEY, DAVID & MARIANNE
265 ROUTE 206	139	141	19			HS	70	4A	SCHULTZ, R A & CLANCEY, F J
269 ROUTE 206	139	141	18			HS	70	2	BELL, LAURA
271 ROUTE 206	139	141	17			HS	70	2	LUSCIA, GUIDO
275 ROUTE 206	139	141	16.01			HS	70	4A	TRASZER, JOZSEF C/O QUICK CHEK
296 ROUTE 206	368	152.03	14			OLC	65	4A	PMG NEW JERSEY II, LLC
315 ROUTE 206	830	182	50.01			02	72	4A	KD HILLSBOROUGH 44A, INC C/O KIMCO
315 ROUTE 206	830	182	50.02			02	72	15C	TOWNSHIP OF HILLSBOROUGH
315 ROUTE 206	830	182	50.03			02	72	4A	KOHL'S DEPT STORES, INC
323 ROUTE 206	830	182	42.01			HS	72	4A	VALLEY NATIONAL BANK
329 ROUTE 206	830	182	39			HS	72	2	STAROSZCZUK, LESZEK
344 ROUTE 206	401	153.06	1			PD	58	15C	TOWNSHIP OF HILLSBOROUGH
349 ROUTE 206	829	182	38.01			HS	72	4A	OM REALTY, LLC
375 ROUTE 206	826	181	3			GB	83	4A	HILLSBOROUGH VOL FIRE CO 2
375 ROUTE 206	826	181	3	X		GB	83	15D	HILLSBOROUGH VOL FIRE CO 2
385 ROUTE 206	827	181.01	1			GA	83	4A	DENONE-O'HARA PARTNERSHIP
390 ROUTE 206	466	155.01	66			GA	57	4A	JSM AT HILLSBOROUGH, LLC
401 ROUTE 206	858	199	1.01			TC	83	4A	401 ROUTE 206 INVESTORS TIC I LLC
403 ROUTE 206	866	199	63			TC	83	4A	PA 206, LLC
405 ROUTE 206	866	199	62			TC	83	4A	MILELLI HILLSBOROUGH, LLC
406 ROUTE 206	475	161	11			GA	56	4A	MALTESE, SALVATORE
409 ROUTE 206	866	199	60			TC	83	4A	MILELLI HILLSBOROUGH, LLC
410-412 ROUTE 206	475	161	13			GA	56	4A	MC DONALD'S USA LLC,
411 ROUTE 206	866	199	59			TC	83	4A	MILELLI HILLSBOROUGH, LLC
417-419 ROUTE 206	866	199	57			TC	83	4A	HALPER HILLSBOROUGH FAMILY, LP

Property Location	Page No.	Block No.	Lot No.	Lot Qualifier	Account No.	Zone	Tax Map	Property Class	Name of Owner
421 ROUTE 206	866	199	56			TC	83	4A	421 ROUTE 206 LLC
422 ROUTE 206	617	163.22	28.01			TC	85	4A	SUNNYLAND CORPORATION
424 ROUTE 206	617	163.22	29			TC	85	4A	GLOBAL ENTERPRISES LLC C/O S CHEN
425 ROUTE 206	866	199	55			TC	83	4A	PROVIDENT SAVINGS BANK
426 ROUTE 206	617	163.22	30			TC	85	4A	J & K ASSOCIATES, LLC
430 ROUTE 206	617	163.22	31			TC	85	4A	ROUTE 206 HILLSBOROUGH PROPERTIES
432 ROUTE 206	617	163.22	32.01			TC	85	4A	7-ELEVEN, INC
434 ROUTE 206	617	163.22	32			TC	85	4A	AJAMIAN RENTALS LLC,
435 ROUTE 206	866	199	54			TC	83	15A	HILLSBOROUGH TWP BOARD OF EDUCATION
438 ROUTE 206	617	163.22	33			TC	85	4A	HILLSBOROUGH TWN CTR ASSOCIATES LLC
600 ROUTE 206	773	178	1			TC	102	4A	600 ROUTE 206 SOMERVILLE LLC
601 ROUTE 206	874	200.01	1			TC	116	4A	NELSON'S CORNER ASSOCIATES LLC
626 ROUTE 206	773	178	3			TC	102	4A	WELAND HILLSBOROUGH ASSOCIATES LP
630-650 ROUTE 206	773	178	4.01			TC	102	1	HILLSBOROUGH VILLAGE CENTER LLC
639 ROUTE 206	892	200.10	8			TECD	116	2	ZHU, JUNFENG
649 ROUTE 206	892	200.10	5.02			TC	116	4A	HILLSBOROUGH CENTER, LLC
668 ROUTE 206	779	178	16			GA	102	1	HILLSBOROUGH HEIGHTS, LLC
672 ROUTE 206	779	178	17			GA	102	2	HERMANN, LASZLO & SAROLTA
692 ROUTE 206	779	178	18.01			GA	102	1	HILLSBOROUGH CROSSINGS, LLC
716 ROUTE 206	803	178.02	421			GB	106	4A	RETS PARTNERS LLC
719 ROUTE 206	880	200.06	1			GA	116	4A	RAIDER BLVD ASSOCIATES LLC
726 ROUTE 206	803	178.02	422			GB	106	2	MATTIS, ALAN
728 ROUTE 206	804	178.02	426			GB	106	2	SBF-1 PROPERTIES, LLC
736 ROUTE 206	804	178.02	427			GB	106	2	SBF-1 PROPERTIES, LLC
739 ROUTE 206	875	200.02	16			GB	113	4A	TOBIA, RONALD P & DOROTHY J
742 ROUTE 206	804	178.02	428			GB	106	4A	LOSS, ROBERT & BEVERLY
743 ROUTE 206	875	200.02	15			GB	113	2	IANNELLA PROPERTIES, LLC
746 ROUTE 206	804	178.02	429			GB	106	2	CUDDEBACK, DAVID R & KATHRYN D
747 ROUTE 206	875	200.02	14			GB	113	4A	IANNELLA PROPERTIES, LLC
748 ROUTE 206	804	178.02	430			GB	106	15F	ARC OF SOMERSET COUNTY INC
751 ROUTE 206	875	200.02	13			GB	113	4A	GDWD LLC,
756 ROUTE 206	804	178.02	431.01			GB	106	4A	JLM ASSET MGMT, LLC
760 ROUTE 206	804	178.02	431.02			GB	106	4A	PULLEN HILLSBOROUGH REALTY, LLC
770 ROUTE 206	805	178.02	443			GB	106	15D	TAIWANESE/AMERICAN FELLOWSHIP
774 ROUTE 206	765	177.10	6			HS	109	2	WELCHES, JOSEPH M. & MICHELE J.
776 ROUTE 206	764	177.10	5			HS	109	2	DE VELDER, JOAN
778 ROUTE 206	764	177.10	4			HS	109	2	PAPER, FRANK & FRANCES
780 ROUTE 206	764	177.10	3			HS	109	2	COLANGELO, STUART & MELISSA
782 ROUTE 206	764	177.10	2			HS	109	2	MAJKA, EDWARD S
786 ROUTE 206	768	177.13	1			HS	109	2	SOCHACKI, BENEDETTA T
790 ROUTE 206	773	177.13	74			HS	110	2	HILLSBOROUGH FUNERAL HOME, INC.,
796 ROUTE 206	773	177.13	73			HS	110	4A	HILLSBOROUGH FUNERAL HOME INC
799 ROUTE 206	898	201	11			LI	112	4B	RB MANUFACTURING, LLC
806 ROUTE 206	773	177.13	71			HS	110	2	KLIMCSAK, TAMMY ; FOWLER, DEBORAH TRST
812 ROUTE 206	773	177.13	70			HS	110	2	CRANES RENTAL 812 LLC
816 ROUTE 206	773	177.13	69			HS	110	2	CRANES RENTAL 816 LLC
822 ROUTE 206	772	177.13	68			HS	110	2	CRANES RENTAL 824 LLC
828 ROUTE 206	764	177.09	21.01			C1	111	1	CHASE DEVELOPERS, LLC
834 ROUTE 206	764	177.09	22.03			C1	111	4A	AMBLESIDE GARDENS, INC
838 ROUTE 206	747	177	22.02			C1	111	4A	SHARANGA, LLC
842 ROUTE 206	746	177	22.01			C1	165	4A	ANTHI, LLC
845 ROUTE 206	898	202	2			LI	160	4A	FENCE SCAPES, LLC
856 ROUTE 206	747	177	24.02	C0001	17	C1	165	4A	856 HILLSBOROUGH, LLC
856 ROUTE 206	747	177	24.02	C0002		C1	165	4A	BORO REALTY GROUP, LLC
856 ROUTE 206	747	177	24.02	C0003		C1	165	4A	BORO REALTY GROUP, LLC
856 ROUTE 206	747	177	24.02	C0004		C1	165	4A	ANZALONE PUGLIESE & SCOTTO LLC
856 ROUTE 206	747	177	24.02	C0005		C1	165	4A	BORO REALTY GROUP, LLC
856 ROUTE 206	747	177	24.02	P0001		C1R	165	15F	MOUNTAINVIEW ASSOC C/O R GROSSO
862 ROUTE 206	747	177	24.01			C1	165	4A	BELLE MEAD PETROLEUM, LLC
866 ROUTE 206	807	180.01	1			C1	161	4A	BILKOO CONSTRUCTION INC
876 ROUTE 206	807	180.01	4			C1/R	161	4A	MOUNTAINVIEW SUN MANAGEMENT, LLC
882 ROUTE 206	807	180.01	2			C1	161	4A	JR LARUE REAL ESTATE, LLC
884 ROUTE 206	807	180.01	3			C1	161	4A	CJ REAL ESTATE HOLDINGS LLC
886 ROUTE 206	810	180.01	40			C1	161	4A	UNITED TELEPHONE CO OF NJ INC
926 ROUTE 206	810	180.01	43			HS	161	4A	DUDZINSKI, MICHAEL G-C/O AUDIO CAFE
ROUTE 206 & PARK AVENUE	174	142.02	18			HS	20	15C	TOWNSHIP OF HILLSBOROUGH
ROUTE 206 & ROYCEFIELD RD	170	142	25	B01		I1	20	4A	PENNSYLVANIA LINES LLC C/O TAX DEPT

Property Location	Page No.	Block No.	Lot No.	Lot Qualifier	Account No.	Zone	Tax Map	Property Class	Name of Owner
130 ROUTE 206 (BROWN AVE)	174	142.02	13			I1	20	2	130 ROUTE 206, LLC
ROUTE 206 SOUTH	140	141	34.01			HS	73	15C	STATE OF NJ DEPT OF TRANS
ROUTE 206 SOUTH	168	142	12			I1	20	1	142 BROWN AVENUE, LLC
ROUTE 206 SOUTH	174	142.03	1			C-1	69	15C	STATE OF NJ DEPT OF TRANSPORTATION
ROUTE 206 SOUTH	174	142.03	2			R	69	15C	STATE OF NJ DEPT OF TRANSPORTATION
ROUTE 206 SOUTH	462	153.20	1			GA	58	1	S C P REALTY ASSOC
51 ROUTE 206 SOUTH	75	51	5			02	10	4A	ABW & DAUGHTERS, LLC
55 ROUTE 206 SOUTH	75	51	6			I-3	10	15C	STATE OF NJ DEPT OF TRANS
63 ROUTE 206 SOUTH	75	58	1.01			I-3	14	4A	IPPOS NJ PROPERTY MGMT, LLC
67 ROUTE 206 SOUTH	75	58	1.02			02	14	4A	TEMPLE BETH EL,
67 ROUTE 206 SOUTH	75	58	1.02	X		02	14	15D	TEMPLE BETH EL
101 ROUTE 206 SOUTH	76	58	1.14			HS	14	2	LIPANI, VINCENT TROY
103 ROUTE 206 SOUTH	76	58	1.15			HS	14	4A	PICAZIO, CARL A
111 ROUTE 206 SOUTH	104	65	7			HS	15	15C	STATE OF NJ DEPT OF TRANS
113 ROUTE 206 SOUTH	104	65	8			HS	15	15C	STATE OF NJ DEPT OF TRANS
118 ROUTE 206 SOUTH	168	142	10			HS	20	4A	SHREE GANESHA, INC
130 ROUTE 206 SOUTH	168	142	12.01			HS	20	4A	LS SH 2 LLC,
144 ROUTE 206 SOUTH	174	142.02	17.01			HS	20	4A	KEHAL REALTY, LLC
150 ROUTE 206 SOUTH	168	142	19			HS	20	4A	NJ THOROUGHbred HORSEMENS ASSOCIATION
152 ROUTE 206 SOUTH	168	142	23			ED	20	15C	GENERAL SERVICES ADMINISTRATION
154 ROUTE 206 SOUTH	169	142	23.03			ED	20	15C	TOWNSHIP OF HILLSBOROUGH
173 ROUTE 206 SOUTH	140	141	35.01			HS	73	4A	DOUBLE 07 DEVELOPERS, LLC
174 ROUTE 206 SOUTH	170	142	26.01			I1	20	4B	LOGUN PROPERTIES, LLC
180 ROUTE 206 SOUTH	170	142	27			I1	20	2	MURILLO, JHOVAN & IRMA G
186 ROUTE 206 SOUTH	171	142	28			I1	20	4B	P & S ENTERPRISES
188 ROUTE 206 SOUTH	171	142	29			I1	20	4A	3087 ROUTE 22, LLC
190 ROUTE 206 SOUTH	171	142	31.012			I1	20	4B	3087 ROUTE 22 LLC
194 ROUTE 206 SOUTH	171	142	31.03			I1	20	4A	STRUBLE, WALTER G & MILLER, DOROTHY
196 ROUTE 206 SOUTH	171	142	32			I1	20	4A	H & R REALTY, LLC
198 ROUTE 206 SOUTH	171	142	32.01			I1	20	4B	198 ROUTE 206 LLC
198 ROUTE 206 SOUTH	171	142	32.02			I1	20	1	DERELCO
208 ROUTE 206 SOUTH	171	142	33.02			I1	20	2	LEOPARDO, ANDREW & JANET
210 ROUTE 206 SOUTH	171	142	33.01			I1	20	4A	BLUE RIDGE PROPERTIES LLC
216 ROUTE 206 SOUTH	171	142	34			I2	20	4A	SAI MIDDLESEX FARMS,LPC/O VISCEGLIA
241 ROUTE 206 SOUTH	152	141.05	5			HS	70	2	CHEN, BEAU-LUNG & CHUNYEN
243 ROUTE 206 SOUTH	152	141.05	4			HS	70	2	PRIETO, JUAN C & MARILYN E
245 ROUTE 206 SOUTH	152	141.05	3			HS	70	4A	AMBROSE, JEBAMONI & VICTORIA
247 ROUTE 206 SOUTH	152	141.05	2			HS	70	4A	HA DRALLMEYER LLC,
249 ROUTE 206 SOUTH	152	141.05	1			HS	70	2	WHITTLESEY, FRANKLIN G & SHARON S R
256 ROUTE 206 SOUTH	373	152.06	27			C1	67	4A	FAIRLITE HOLDINGS, LLC
256 ROUTE 206 SOUTH	373	152.06	28			C1	67	4A	MUND HILLSBOROUGH LAND, LLC ET AL
260 ROUTE 206 SOUTH	373	152.06	26				67	4A	VAID HOP REAL ESTATE, LLC
270 ROUTE 206 SOUTH	372	152.06	24			HS	65	2	LAI, LYNDIA SIU-HUO
272 ROUTE 206 SOUTH	372	152.06	23			HS	65	2	MASTER MONRACH, LLC
274 ROUTE 206 SOUTH	372	152.06	22			HS	65	2	GARAFFA, JOSEPH JR
276 ROUTE 206 SOUTH	372	152.06	21			HS	65	2	RIZKALLA, MARY & JOHN
278 ROUTE 206 SOUTH	372	152.06	20			HS	65	2	TATEVOSOV, ROMAN & YELENA
280 ROUTE 206 SOUTH	372	152.06	19			HS	65	2	MEIXELL, CATHERINE M
284-286 ROUTE 206 SOUTH	368	152.03	13			OLC	65	4A	MOUNTAINVIEW ASSOC LLC C/O N GROSSO
302 ROUTE 206 SOUTH	378	153	13.01			HS	63	15C	STATE OF NJ DEPT OF TRANSPORTATION
306 ROUTE 206 SOUTH	378	153	15			HS	63	1	MONDORO, JOHN P
308 ROUTE 206 SOUTH	378	153	16			HS	63	4A	EXECUTIVE OFFICES LLC
312 ROUTE 206 SOUTH	382	153.02	1			HS	63	4A	INDEPENDENCE REALTY, LLC
325 ROUTE 206 SOUTH	830	182	41			HS	72	2	WILCZEK, JOANN ET AL TRUSTEES
327 ROUTE 206 SOUTH	830	182	40			HS	72	2	WILCZEK, JOANN TRUSTEE ET AL
331 ROUTE 206 SOUTH	829	182	38			HS	72	4A	MEDICOR ASSOCIATE INC
351 ROUTE 206 SOUTH	829	182	37			HS	72	4A	SHI-II HILLSBOROUGH, LLC
380 ROUTE 206 SOUTH	401	153.06	2			02	58	4A	COMMERCE BANK NA (TD BANK)
381 ROUTE 206 SOUTH	826	181	2			GA	83	4A	JPMB NJ CHASE & CO
397 ROUTE 206 SOUTH	858	199	1			TC	83	4A	CROWN CAR WASH OF HILLSBOROUGH INC
400 ROUTE 206 SOUTH	465	155.01	64			GA	57	4A	LUONGO ENTERPRISES, LLC
408 ROUTE 206 SOUTH	475	161	12			GA	56	4A	SEYMOUR LITWIN HILLSBOROUGH LLC (2)
414 ROUTE 206 SOUTH	475	161	13.02			GA	56	4A	POWER TEST REALTY COMPANY LP
706 ROUTE 206 SOUTH	779	178	20.01			GA	102	4A	HILLSBOROUGH LAWN & GARDEN EQUIP
718 ROUTE 206 SOUTH	803	178.02	420.01			GB	106	2	REAL-VEST CONSTRUCTION LLC
802 ROUTE 206 SOUTH	773	177.13	72			HS	110	2	HILLSBOROUGH FUNERAL HOME INC
872 ROUTE 206 SOUTH	807	180.01	1.01			C1	161	4A	872 ROUTE 206, LLC

Property Location	Page No.	Block No.	Lot No.	Lot Qualifier	Account No.	Zone	Tax Map	Property Class	Name of Owner
ROUTE 206 - STATE OWNED	382	153.02	4			HS	63	15C	STATE OF NJ DEPT OF TRANSPORTATION
2 ROWLAND DRIVE	195	145.04	9			RS	5	2	AMOFA, DAVIS & NICOLA S
8 ROWLAND DRIVE	196	145.04	18			RS	5	2	HEGEDUS, JOHN M JR
14 ROWLAND DRIVE	198	145.06	2			RS	5	2	LEE, LARRY & SOPHIE YAO
16 ROWLAND DRIVE	198	145.06	3			RS	5	2	LEACH, KEVIN & YVONNE
18 ROWLAND DRIVE	198	145.06	4			RS	5	2	MILANO, MARC A & ROBERTA C
20 ROWLAND DRIVE	198	145.06	5			RS	5	2	FARIA, KOVID S & BHANUSHALI, K
26 ROWLAND DRIVE	198	145.05	15			RS	5	2	CHHABRA, RAVI & MAHAJAN, RAAKHEE
ROYCE BROOK ROAD	870	199	110			CR	83	15C	TOWNSHIP OF HILLSBOROUGH
15 ROYCE BROOK ROAD	868	199	83.03			CR	84	2	GUPTA, RAJUL & VARSHNEY, RICHA
17 ROYCE BROOK ROAD	868	199	83.02			CR	84	2	MACKINNON, RUSSELL H & PATRICIA A
19 ROYCE BROOK ROAD	868	199	83.01			CR	84	2	BAR, MARY
20 ROYCE BROOK ROAD	872	199	144			CR	84	2	BELANGER, DAVID G & MARYANN M
24 ROYCE BROOK ROAD	872	199	143			CR	84	2	CELLILLI, PHILOMENA
27 ROYCE BROOK ROAD	868	199	84			CR	84	2	DE WACKER, DENNIS R & BETSY ANN J
28 ROYCE BROOK ROAD	872	199	142			CR	84	2	CRESPO, JOHN & JACQUELINE
31 ROYCE BROOK ROAD	868	199	85			CR	84	2	GARNEY, MARK W & SCHERLYN M
35 ROYCE BROOK ROAD	868	199	86			CR	84	2	SIMONIK, JACK & EILEEN
43 ROYCE BROOK ROAD	868	199	88			CR	84	2	BOWERS, DONALD W & KAREN D
47 ROYCE BROOK ROAD	868	199	89			CR	84	2	SKOCZYPEC, PETER & FRESIA C
51 ROYCE BROOK ROAD	868	199	90			CR	84	2	KASHIKAR, SHASHANK & GADGIL, VEENA
55 ROYCE BROOK ROAD	868	199	91			CR	84	2	BISNAR, BRYANT
56 ROYCE BROOK ROAD	872	199.01	5			CR	84	2	COMUNALE, HAYLEY
59 ROYCE BROOK ROAD	868	199	92			CR	84	2	FREDA, PAUL T & MICHELLE
62 ROYCE BROOK ROAD	873	199.01	6			CR	84	2	MC CARTHY, CHARLES J & MARY
63 ROYCE BROOK ROAD	868	199	93			CR	84	2	THIEMANN, WILLIAM JR & CHERYL
65 ROYCE BROOK ROAD	868	199	94			CR	84	2	GLINSKY, DONALD & ANNA
66 ROYCE BROOK ROAD	873	199.01	7			CR	84	2	MCCORMICK, BRIAN T & DONNA A
70 ROYCE BROOK ROAD	873	199.01	8			CR	84	2	WINCHATZ, ANTHONY J JR & AUDREY H
74 ROYCE BROOK ROAD	873	199.01	9			CR	84	2	ARNOLD, SAMUEL L & DONNA W
75 ROYCE BROOK ROAD	869	199	101			CR	84	2	NATALE, ANTOINETTE F
78 ROYCE BROOK ROAD	873	199.01	10			CR	84	2	WALKOWIAK, CHAD W & JENNIFER K
79 ROYCE BROOK ROAD	869	199	102			CR	84	2	SOPER, ROBERT & REBECCA
83 ROYCE BROOK ROAD	869	199	103			CR	84	2	BOUWMANS, GARY & LINDA
87 ROYCE BROOK ROAD	869	199	104			CR	84	2	LITTLE, MICHAEL W. & BONNIE D.
88 ROYCE BROOK ROAD	870	199	115			CR	84	2	SHARMA, ATUL & SNEHAL
91 ROYCE BROOK ROAD	869	199	105			CR	84	2	OLNEY, CHRISTOPHER J & DANIELLE L
94 ROYCE BROOK ROAD	870	199	114			CR	84	2	HORNER, WAYNE E & STEPHANIE I
95 ROYCE BROOK ROAD	869	199	106			CR	84	2	PERINI, RICHARD, TRUSTEE
98 ROYCE BROOK ROAD	870	199	113			CR	84	2	SPORN, JEFFREY I & LINDA M
101 ROYCE BROOK ROAD	869	199	107			CR	84	2	SPYCHALSKI, THOMAS A & JEAN M
102 ROYCE BROOK ROAD	870	199	112			CR	84	2	IZZO, MICHAEL TRUSTEE
105 ROYCE BROOK ROAD	869	199	108			CR	84	2	SCHRAUFNAGEL, MICHAEL H & BETTY A
106 ROYCE BROOK ROAD	870	199	111			CR	84	2	DAVIA, TONI C
109 ROYCE BROOK ROAD	870	199	109			CR	84	2	FOYIL, MARK L
3601 ROYCE COURT	618	163.22	45	C3601		PD	90	2	ORELLANA, REBECCA & ERIC
3602 ROYCE COURT	618	163.22	45	C3602		PD	90	2	LI, YING & LEE S
3603 ROYCE COURT	618	163.22	45	C3603		PD	90	2	STEC, KATRINA & DANIEL & SHARON
3604 ROYCE COURT	618	163.22	45	C3604		PD	90	2	DAW-PIERCE, ANITA
3605 ROYCE COURT	618	163.22	45	C3605		PD	90	2	PARAKHIA, RAHULKUMAR A. & PAGHDAR,
3606 ROYCE COURT	618	163.22	45	C3606		PD	90	2	GAURAV, RAJ
3607 ROYCE COURT	618	163.22	45	C3607		PD	90	2	ASIS, TERESITA
3608 ROYCE COURT	619	163.22	45	C3608		PD	90	2	ECKHARDT, MATTHEW JAMES
3609 ROYCE COURT	619	163.22	45	C3609		PD	90	2	ZAIENS, ELIZABETH
3610 ROYCE COURT	619	163.22	45	C3610		PD	90	2	CIPOLLONI, KARYN K
3611 ROYCE COURT	619	163.22	45	C3611		PD	90	2	O'BRIEN, THERESA M
3612 ROYCE COURT	619	163.22	45	C3612		PD	90	2	TORO, JOSE & JUANITA SANTIAGO
3613 ROYCE COURT	619	163.22	45	C3613		PD	90	2	LASOTA, MIECZYSLAW & KRYSZYNA
3614 ROYCE COURT	619	163.22	45	C3614		PD	90	2	VAN PELT, MELISSA
3615 ROYCE COURT	619	163.22	45	C3615		PD	90	2	FASS, CAROL M
3616 ROYCE COURT	619	163.22	45	C3616		PD	90	2	ANTOHI, OVIDIU
3617 ROYCE COURT	619	163.22	45	C3617		PD	90	2	AWASTHI, ASHISH K. & JUHI
3618 ROYCE COURT	619	163.22	45	C3618		PD	90	2	SCHREIBER, DALE K
3619 ROYCE COURT	619	163.22	45	C3619		PD	90	2	CULLEN, SHELAGH C
3620 ROYCE COURT	619	163.22	45	C3620		PD	90	2	SAWON, STEPHANIE
3621 ROYCE COURT	619	163.22	45	C3621		PD	90	2	PECORARO, VITO C
3622 ROYCE COURT	620	163.22	45	C3622		PD	90	2	HOH, FRANCIS J

Property Location	Page No.	Block No.	Lot No.	Lot Qualifier	Account No.	Zone	Tax Map	Property Class	Name of Owner
3623 ROYCE COURT	620	163.22	45	C3623		PD	90	2	BROWN, KATHLEEN
3624 ROYCE COURT	620	163.22	45	C3624		PD	90	2	LEWIS, MICHAEL DEAN TRUSTEE
3625 ROYCE COURT	620	163.22	45	C3625		PD	90	2	TEELING, JESSICA
3626 ROYCE COURT	620	163.22	45	C3626		PD	90	2	DAHL, ERIC JR
3701 ROYCE COURT	620	163.22	45	C3701		PD	90	2	POTTS, ROBIN
3702 ROYCE COURT	620	163.22	45	C3702		PD	90	2	TANG, CHONG & ZHENG, ZHU Q
3703 ROYCE COURT	620	163.22	45	C3703		PD	90	2	GARCIA, DANA M URRACA
3704 ROYCE COURT	620	163.22	45	C3704		PD	90	2	WANG, YING & CAO, LIXIN
3705 ROYCE COURT	620	163.22	45	C3705		PD	90	2	AGARWAL, VINAY & KAVHA
3706 ROYCE COURT	620	163.22	45	C3706		PD	90	2	WISE, SHONDA M
3707 ROYCE COURT	620	163.22	45	C3707		PD	90	2	ARIHANT INVESTMENTS, LLC
3708 ROYCE COURT	620	163.22	45	C3708		PD	90	2	SIVAKUMARAN, SUNDARAJAN & SIVAKATA
3709 ROYCE COURT	620	163.22	45	C3709		PD	90	2	MC CALL, CELESTE
3710 ROYCE COURT	621	163.22	45	C3710		PD	90	2	AGARWAL, VINA & KAVITA
3711 ROYCE COURT	621	163.22	45	C3711		PD	90	2	PASLER, GREGORY AARON
3712 ROYCE COURT	621	163.22	45	C3712		PD	90	2	ADAMS, WILLIAM S III & TESTA, ALISHA
3713 ROYCE COURT	621	163.22	45	C3713		PD	90	2	ROBINSON, SYLVIA C & GEOFFREY F
3714 ROYCE COURT	621	163.22	45	C3714		PD	90	2	US BANK TRUST C/O HUDSON MANAGEMENT
3715 ROYCE COURT	621	163.22	45	C3715		PD	90	2	LAGNELIUS, RAMDINI JOSEFIN
3716 ROYCE COURT	621	163.22	45	C3716		PD	90	2	KARGILI, OZCAN
3717 ROYCE COURT	621	163.22	45	C3717		PD	90	2	THOMAS, JESSICA
3718 ROYCE COURT	621	163.22	45	C3718		PD	90	2	YU, DONGQING & LU, GANGYI
3719 ROYCE COURT	621	163.22	45	C3719		PD	90	2	PETRUSKY, JESSICA
3720 ROYCE COURT	621	163.22	45	C3720		PD	90	2	NWOSU, DEVON KELECHI
3721 ROYCE COURT	621	163.22	45	C3721		PD	90	2	ANDRESKI, GREG
3722 ROYCE COURT	621	163.22	45	C3722		PD	90	2	ENGELSON, RACHEL C
3723 ROYCE COURT	621	163.22	45	C3723		PD	90	2	DAVIDSON, BRIANNA
3724 ROYCE COURT	622	163.22	45	C3724		PD	90	2	AWASTHI, MANISH & MANALI
3725 ROYCE COURT	622	163.22	45	C3725		PD	90	2	PARIKH, HARSH M & PATEL, DHRUVI B
3726 ROYCE COURT	622	163.22	45	C3726		PD	90	2	MILLER, PAUL STUART & STACEY ANN
3727 ROYCE COURT	622	163.22	45	C3727		PD	90	2	ORDNER, RICHARD C JR
3728 ROYCE COURT	622	163.22	45	C3728		PD	90	2	KAHRER, MARY ELIZABETH
3729 ROYCE COURT	622	163.22	45	C3729		PD	90	2	GRAY, WARREN M
ROYCEFIELD ROAD	168	142	7	Q0036		EDOS	20	3B	DUKE FARMS FOUNDATION
ROYCEFIELD ROAD	168	142	23.01			ED	20	15C	COUNTY OF SOMERSET
ROYCEFIELD ROAD	169	142	23.04			ED	20	15C	COUNTY OF SOMERSET
ROYCEFIELD ROAD	169	142	23.06			I2	20	15C	GENERAL SERVICES ADMINISTRATION
ROYCEFIELD ROAD	179	143	9			I2	21	15C	GENERAL SERVICES ADMINISTRATION
ROYCEFIELD ROAD	179	143	11.03			I2	21	15C	TOWNSHIP OF HILLSBOROUGH
ROYCEFIELD ROAD	179	143	11.04			I2	21	1	JTWELVE, LLC
ROYCEFIELD ROAD	180	143	21			I2	21	5A	CONSOLIDATED RAIL CORPORATION
246 ROYCEFIELD ROAD	167	142	4			AG	20	2	RUH, BRENDEN
252 ROYCEFIELD ROAD	167	142	5.01			AG	20	2	BRESE, CHRIS
258 ROYCEFIELD ROAD	167	142	5			AG	20	2	PALUMBO, AUGUST J
266-A/266-B ROYCEFIELD RD	167	142	6			AG	20	2	PALUMBO, AUGUST J & CONI
281-283 ROYCEFIELD RD	179	143	10.02			I2	21	4A	DOG DAYS DAYCARE CENTER LLC
285 ROYCEFIELD ROAD	179	143	10			I2	21	1	DOG DAYS DAYCARE CENTER LLC
297 ROYCEFIELD ROAD	179	143	10.01			I2	21	2	BOCCHINO, LOUIS J III
301 ROYCEFIELD ROAD	179	143	11.01			I2	21	4B	JTWELVE, LLC
303 ROYCEFIELD ROAD	179	143	11.02			I2	21	4B	CHESLA, JOSEPH & KEVIN
311 ROYCEFIELD ROAD	179	143	11			I2	21	4B	URBANO PROPERTIES, LLC
311 ROYCEFIELD ROAD	179	143	11	CELL		I2	21	4A	URBANO PROPERTIES, LLC
315 ROYCEFIELD ROAD	180	143	12.01			I2	21	1	SPG HILLSBOROUGH, LLC
325 ROYCEFIELD ROAD	180	143	13			I2	21	2	NEKRASOVAS, VIKTOR & ANNA
329 ROYCEFIELD ROAD	180	143	13.01			I2	21	4A	329 ROYCEFIELD ROAD, LLC
330 ROYCEFIELD ROAD	170	142	23.10	P0001		I2	20	15F	PAT RICHARD, LLC
360 ROYCEFIELD ROAD	169	142	23.02			ED	20	15C	SOMERSET COUNTY IMPR AUTHORITY
375 ROYCEFIELD ROAD	180	143	14.01			I2	21	4B	ROYCEFIELD RD REALTY ASSOCS NJ, LLC
377 ROYCEFIELD ROAD	180	143	16			I2	21	2	ASTICON MGMT, LLC
385 ROYCEFIELD ROAD	180	143	17			I2	21	2	CREAM PUFF FARMS, LLC
395 ROYCEFIELD ROAD	180	143	18			I2	21	4B	FLYWAY PROPERTIES LLC ATT E SKOMSKY
399 ROYCEFIELD ROAD	180	143	19.01			I2	21	4B	399 ROYCEFIELD PROPERTY, LLC
402 ROYCEFIELD ROAD	169	142	23.05			ED	20	15C	COUNTY OF SOMERSET
406,412,420 ROYCEFIELD RD	173	142	51			I2	68	4B	O'DOWD, KENNETH J & ZINA
407 ROYCEFIELD ROAD	180	143	23			I2	21	2	KASHNICKI, RAYMOND & MARGARET
417 ROYCEFIELD ROAD	180	143	24			R	21	2	CHOUDHRY, UME
432 ROYCEFIELD ROAD	173	142	51.02			R	68	2	BACH, RONALD J

Property Location	Page No.	Block No.	Lot No.	Lot Qualifier	Account No.	Zone	Tax Map	Property Class	Name of Owner
330 ROYCEFIELD RD UNIT E	170	142	23.10	C0014		I2	20	4B	RRSS HOLDING, LLC
330 ROYCEFIELD RD UNIT A	169	142	23.10	C0002		I2	20	4B	TREND ESTATES, LLC
330 ROYCEFIELD RD UNIT B	169	142	23.10	C0003		I2	20	4B	KWG INDUSTRIES, LLC
330 ROYCEFIELD RD UNIT C	169	142	23.10	C0004		I2	20	4B	J & M SOMERSET, LLC
330 ROYCEFIELD RD UNIT D	169	142	23.10	C0005		I2	20	4B	SLD, LLC
330 ROYCEFIELD RD UNIT F	169	142	23.10	C0006		I2	20	4A	GBB PROPERTIES, LLC
330 ROYCEFIELD RD UNIT G	169	142	23.10	C0007		I2	20	1	JUNCTION ROAD PARTNER,S LLC
330 ROYCEFIELD RD UNIT H	169	142	23.10	C0008		I2	20	4B	CORNERLOT REALTY, LLC
330 ROYCEFIELD RD UNIT I	169	142	23.10	C0009		I2	20	4B	BANE REALITY, LLC
330 ROYCEFIELD RD UNIT J	169	142	23.10	C0010		I2	20	1	BACKLOT REALTY, LLC
330 ROYCEFIELD RD UNIT K	170	142	23.10	C0011		I2	20	1	ROGER'S PROPERTIES, LLC
330 ROYCEFIELD RD UNIT L	170	142	23.10	C0012		I2	20	4B	RRSS HOLDING, LLC
330 ROYCEFIELD RD UNIT M	170	142	23.10	C0013		I2	20	1	NEBA REALITY, LLC
174 RT 206 SOUTH	170	142	26.01	CELL			20	4A	ROYCEFIELD PROP C/O CROWN CASTLE
2 RUNYON STREET	292	151.01	20			AH	46	2	WANG, XIANDE & YANSONG LIU
3 RUNYON STREET	296	151.02	44			AH	46	2	FARRELL, TIMOTHY B & JULIANA
4 RUNYON STREET	292	151.01	21			AH	46	2	DU, JICHANG & LIU, TING
5 RUNYON STREET	296	151.02	43			AH	46	2	TREHAN, AMAN & SONIA
6 RUNYON STREET	292	151.01	22			AH	46	2	D'ANGELO, ANTHONY & NINA
7 RUNYON STREET	296	151.02	42			AH	46	2	SCHMIDT, MICHAEL J & KATHERINE R
8 RUNYON STREET	292	151.01	23			AH	46	2	SHAHA, NARENDRA & SARIKA N
9 RUNYON STREET	296	151.02	41			AH	46	2	GANDHI, SMITA & PREDIP
10 RUNYON STREET	292	151.01	24			AH	46	2	DALY, CHRISTOPHER E & MICHELLE E
11 RUNYON STREET	296	151.02	40			AH	46	2	AVILES, ROBERT JR & ELIZA ARGONZA-
12 RUNYON STREET	293	151.01	25			AH	46	2	PATEL, SUNNY & PRIYA
13 RUNYON STREET	296	151.02	39			AH	46	2	TEXIDOR, ANGEL L JR & RASHMI
14 RUNYON STREET	293	151.01	26			AH	46	2	SETHI, TARUN & NILDA I
15 RUNYON STREET	296	151.02	38			AH	46	2	LAKEW, SAMUEL & TENAGE
16 RUNYON STREET	293	151.01	27			AH	46	2	CENTOFANTI, ROBERT B & DEENA
17 RUNYON STREET	296	151.02	37			AH	46	2	HILDEN, WILLIAM J & MELISSA R
18 RUNYON STREET	293	151.01	28			AH	46	2	LIU, HONGBO & YILI
19 RUNYON STREET	296	151.02	36			AH	46	2	ROBERTSON,T G;FALCONER,A R REV TRST
20 RUNYON STREET	293	151.01	29			AH	46	2	YANG, MEIHUA & GAO, PEIJUN
21 RUNYON STREET	296	151.02	35			AG	46	2	DEKRANIS, RANDOLPH & LINDA A
22 RUNYON STREET	293	151.01	30			AH	46	2	HUANG, TIANJIAN & ZHEN
23 RUNYON STREET	296	151.02	34			AH	46	2	SADEJ, MIECZYSLAW & BOZENA
24 RUNYON STREET	293	151.01	31			AH	46	2	NANDAN, KAVITA R
25 RUNYON STREET	296	151.02	33			AH	46	2	NEWTON, RICHARD A & EVELYN C TRUSTE
26 RUNYON STREET	293	151.01	32			AH	46	2	CHIA, CHIH-CHIEN
27 RUNYON STREET	295	151.02	32			AH	46	2	PIGNATO, JOSEPH J JR & MARIA A L
28 RUNYON STREET	293	151.01	33			AH	46	2	IOVINO, CARMINE A & MARIA
29 RUNYON STREET	295	151.02	31			AH	46	2	VLATTAS, JOHN T & PATTY ANN
30 RUNYON STREET	293	151.01	34			AH	46	2	LIANG, SHAOHUA & YINGHUA, MEN
31 RUNYON STREET	295	151.02	30			AH	46	2	RAVAL, UDAY & MANISHA
199 SAXSON STREET	702	175	103			R1	95	2	DEFRANCO, FRANK A
203 SAXSON STREET	702	175	104			R1	95	2	ZEC, PATRICK A & YACKOWSKI, LAUREN
206 SAXSON STREET	737	175.15	5			R1	95	2	SHAPIRA, SHIRI & AVIRAM
207 SAXSON STREET	702	175	105			R1	95	2	BAKER, ELIZABETH A
210 SAXSON STREET	737	175.15	6			R1	95	2	GRAHAM, GEORGE W & ANDREA L
211 SAXSON STREET	702	175	106			R1	95	2	TOLAND, DANIEL C & BETSY J
215 SAXSON STREET	702	175	107			R1	95	2	BRANDEL, MITCHELL A & RUTH A
221 SAXSON STREET	702	175	108			R1	95	2	WEST, CHARLES H & LINDA E TRUSTEES
160 SCHILKE LANE	1063	205.40	1			RA	136	2	KUBILUS, JANE
190 SCHILKE LANE	1051	205.30	8.01			RA	136	2	CROWLEY, BRIAN J & LAURA M
194 SCHILKE LANE	1051	205.30	8			RA	136	2	CANICA, JOSEPH & MARGARET
196 SCHILKE LANE	1051	205.30	7.01			RA	136	2	GAYNOR, BRENDAN E & CHRISTINE M
198 SCHILKE LANE	1051	205.30	7.02			RA	136	2	JASINSKI, JULIANA
200 SCHILKE LANE	1051	205.30	7			RA	136	2	PALAGYI, OTTO & CAROL
204 SCHILKE LANE	1050	205.30	6			RA	136	2	CANICA, JOSE A & MARGARET
SCOTT DRIVE	919	203.12	10.01			R	152	15C	TOWNSHIP OF HILLSBOROUGH
1 SCOTT DRIVE	919	203.12	8			R	152	2	ST LAURENT, PRISCILLA & SCHOENDORF
3 SCOTT DRIVE	919	203.12	9			R	152	2	OWENS, DARWIN M & PHYLLIS C
5 SCOTT DRIVE	919	203.12	10			R	152	2	PENDER, ROBERT MICHAEL & KATRINA H
6 SCOTT DRIVE	908	203.05	41			R	158	2	SWEENEY, DAVID & CYNTHIA J
7 SCOTT DRIVE	919	203.12	11			R	152	2	ZUNSKI, JOHN & COLLEEN
8 SCOTT DRIVE	908	203.05	42			R	158	2	LEE, DANNY T & MICHELLE IVY VALDEZ
9 SCOTT DRIVE	919	203.12	12			R	152	2	LUPO, RAYMOND J & CAROLE A

Property Location	Page No.	Block No.	Lot No.	Lot Qualifier	Account No.	Zone	Tax Map	Property Class	Name of Owner
10 SCOTT DRIVE	908	203.05	43			R	158	2	GENCO, KENNETH R & JOSETTE
11 SCOTT DRIVE	920	203.12	13			R	152	2	HAMILTON, JEROME & MARIA
12 SCOTT DRIVE	908	203.05	44			R	158	2	WRIGHT, DANA & ANGELA M
14 SCOTT DRIVE	908	203.05	45			R	158	2	DE FILIPPIS, JASON A & MARLI
16 SCOTT DRIVE	909	203.05	46			R	158	2	SENKER, NICHOLAS & BEATRICE
17 SCOTT DRIVE	932	203.17	2			R	157	2	CARUSO, ANTHONY P & MARY L
18 SCOTT DRIVE	909	203.05	47			R	158	2	GISEGE, KENNEDY
19 SCOTT DRIVE	932	203.17	3			R	157	2	NOWAK, JOSEPH B & MARIE R
20 SCOTT DRIVE	909	203.05	48			R	158	2	PERNA, ALVARO & JENNIFER
21 SCOTT DRIVE	933	203.17	15			R	157	2	LEWIS, STEPHEN J & CHRISTINA R
22 SCOTT DRIVE	909	203.05	49			R	158	2	SZEREMETA, TADEUSZ & KIMBERLY
24 SCOTT DRIVE	909	203.05	50			R	158	2	MARTINETTI, DOROTHY A
26 SCOTT DRIVE	909	203.05	51			R	158	2	JONES, FRANK W & V DIANE
27 SCOTT DRIVE	934	203.18	1			R	157	2	CLOUGH, ERICA L & CHRISTOPHER W
28 SCOTT DRIVE	909	203.05	52			R	158	2	DERING, DOLORES
29 SCOTT DRIVE	905	203.04	9			R	159	2	WACASTER, JASON C & DENISE
30 SCOTT DRIVE	906	203.05	11			R	158	2	COVELLO, VINCENT W & KATHLEEN W
31 SCOTT DRIVE	905	203.04	8			R	159	2	TIMKO, STEVEN H TRUSTEE
32 SCOTT DRIVE	906	203.05	10			R	158	2	CAVANAUGH, JOHN J & ANDREA M
33 SCOTT DRIVE	905	203.04	7			R	159	2	CHAN, KENNETH & MEMEI
34 SCOTT DRIVE	906	203.05	9			R	158	2	SCHWANKERT, ROBERT E & DEBBIE F
36 SCOTT DRIVE	906	203.05	8			R	158	2	LING, THOMSON
37 SCOTT DRIVE	901	203.01	6			R	159	2	RAICHEL, ROBERT D & KATHY L
38 SCOTT DRIVE	906	203.05	7			R	158	2	MANUELLI, JOSEPH J & DONNA M
39 SCOTT DRIVE	901	203.01	5			R	159	2	D'ANDRADE, RAYMOND J & LAURA S
40 SCOTT DRIVE	906	203.05	6			R	158	2	KELLY, THOMAS J & LORI A
41 SCOTT DRIVE	901	203.01	4			R	159	2	DAVE, VYOMESH G & JAYSHREE V
42 SCOTT DRIVE	906	203.05	5			R	158	2	YU, YUAN-HUNG & CHANG, YA-TING
43 SCOTT DRIVE	901	203.01	3			R	159	2	POY, WILLIAM W.& HOLLY C
44 SCOTT DRIVE	906	203.05	4			R	158	2	MC BRIDE, RYAN & TATIANA
45 SCOTT DRIVE	901	203.01	2			R	159	2	LUNEMANN, GERARD J & ANN MARIE
46 SCOTT DRIVE	905	203.05	3			R	158	2	SHARMA, HEMANT & SHUBHRA & SHARMA
48 SCOTT DRIVE	905	203.05	2			R	158	2	PATEL, BHARAT
SCOTT DR - OPEN SPACE	905	203.05	1			R	158	15C	TOWNSHIP OF HILLSBOROUGH
SCOTT DR - PLAYGROUND	909	203.05	53			R	158	15C	TOWNSHIP OF HILLSBOROUGH
1 SEBRING ROUND	770	177.13	27			R	109	2	HYDER, SYED A & KANEZ Z
2 SEBRING ROUND	770	177.13	37			R	109	2	PETRIZZO, LORIN
3 SEBRING ROUND	770	177.13	28			R	109	2	CONNAUGHTON, TOM & MELISSA
4 SEBRING ROUND	770	177.13	36			R	109	2	MC CONNELL, JAMES J & MARY H
5 SEBRING ROUND	770	177.13	29			R	109	2	KURIAN, BENNY & GEORGE, ANUMOL C
6 SEBRING ROUND	770	177.13	35			R	109	2	UTSET, DANIEL B & MIMI B
7 SEBRING ROUND	770	177.13	30			R	109	2	HIGGINS, JUDITH J
8 SEBRING ROUND	770	177.13	34			R	109	2	TUNDIDOR, JOANN & TUNDIDOR, J.
9 SEBRING ROUND	770	177.13	31			R	109	2	SHAH, PARAG & ARCHANA
10 SEBRING ROUND	770	177.13	33			R	109	2	KUTCH, KENNETH E & DIANE M
12 SEBRING ROUND	770	177.13	32			R	109	2	BURTON, ANDREW C & SUSAN
SEBRING ROUND-OPEN SPACE	773	177.14	1			R	109	1	SEBRING ROUND HOMEOWNERS ASSOC
SECOND STREET	56	24	5			CR	31	1	ARMSTRONG, JOHN & MELISSA
SECOND STREET	61	34	5			CR	31	1	MITCHELL, JOHN F SR & PATRICIA
SECOND STREET	61	34	9			CR	31	15C	TOWNSHIP OF HILLSBOROUGH
SECOND STREET	61	34	10			CR	31	15C	TOWNSHIP OF HILLSBOROUGH
SECOND STREET	63	35	11			CR	31	1	CLYNE, JEFFREY J
3 SECOND STREET	56	24	4.01			CR	31	2	SIBILIA, PETER C
6 SECOND STREET	56	25	1.02			CR	31	2	GUERRERA, ANTHONY R & NANCY
13 SECOND STREET	56	24	6			CR	31	2	HERNANDEZ, PATRICIA V
27 SECOND STREET	61	34	3.01			CR	31	2	TURE, FERHAT & GOZDE
39 SECOND STREET	61	34	6			CR	31	2	MITCHELL, JOHN F SR & PATRICIA
43 SECOND STREET	61	34	8			CR	31	2	NOVAK, JOHN F JR & KAREN E
53 SECOND STREET	61	34	11			CR	31	2	MESCO, MICHAEL G & LEISEN, JANICE D
56 SECOND STREET	67	45	1			CR	31	4A	55 FIRST STREET, LLC
57 SECOND STREET	67	44	2			CR	31	2	PERFETTE, NICHOLAS M & PERFETTE M E
SEVENTH STREET	53	19	11			CR	32	1	EVANS, GREGORY & LINDA L TRUSTEES
SEVENTH STREET	53	19	11.01			CR	32	1	EVANS, GREGORY & LINDA L TRUSTEES
SEVENTH STREET	58	29	4			CR	32	15C	TOWNSHIP OF HILLSBOROUGH
SEVENTH STREET	59	30	10			CR	32	15C	TOWNSHIP OF HILLSBOROUGH
SEVENTH STREET	59	30	11			CR	32	15C	TOWNSHIP OF HILLSBOROUGH
SEVENTH STREET	59	30	12			CR	32	15C	TOWNSHIP OF HILLSBOROUGH

Property Location	Page No.	Block No.	Lot No.	Lot Qualifier	Account No.	Zone	Tax Map	Property Class	Name of Owner
SEVENTH STREET	59	30	13			CR	32	15C	TOWNSHIP OF HILLSBOROUGH
SEVENTH STREET	59	30	14			CR	32	1	LINCHINSKY, BARBARA
SEVENTH STREET	65	40	10			CR	32	1	KOVAL, CHRISTOPHER & COLLEEN
7 SEVENTH STREET	52	18	1			CR	32	2	COSTA, JOHN W & KAREN J
8 SEVENTH STREET	52	19	1			CR	32	2	DE CICCO, MATTHEW & LORETTA C
16 SEVENTH STREET	53	19	12			CR	32	2	MAIKISCH, JOSEPH & CAROL
37 SEVENTH STREET	58	29	3			CR	32	2	MCPAHAN, SHONA
40 SEVENTH STREET	59	30	9			CR	32	15C	TOWNSHIP OF HILLSBOROUGH
64 SEVENTH STREET	65	40	1			CR	32	2	ADAMO, ANTHONY & MURRAY, JUDITH L
65 SEVENTH STREET	65	39	2.01			CR	32	2	MC NERNEY, JOHN M & KRISTEN
72 SEVENTH STREET	65	40	12			CR	32	2	TRANI, JOSEPH F & DORIS
76 SEVENTH STREET	65	40	5.01			CR	32	2	ANDERES-MULLEN, ANN C.
77 SEVENTH STREET	65	39	5			CR	32	2	WEISS, KENNETH R & JANET R
4 SHADY BROOK COURT	871	199	123			CR	84	2	KAROLEWSKI, BRIAN A & KRISTINE M
8 SHADY BROOK COURT	870	199	122			CR	84	2	KENNEDY, JOHN & BINTU BELLO
9 SHADY BROOK COURT	870	199	118			CR	84	2	NGO, THO D & JESSICA
11 SHADY BROOK COURT	870	199	119			CR	84	2	MARCINIAK, JEFFREY & KIMBERLY
12 SHADY BROOK COURT	870	199	121			CR	84	2	FELKER, JOSEPH A & LAURA M
15 SHADY BROOK COURT	870	199	120			CR	84	2	CIRELLO, ANTHONY L
1 SHARP DRIVE	265	150.06	26			R	42	2	BURD, SCOTT D & SUSAN C
2 SHARP DRIVE	266	150.06	34			R	42	2	LEE, KANG S
3 SHARP DRIVE	265	150.06	27			R	42	2	LIN, WENGUANG & CHEN, LINA
4 SHARP DRIVE	266	150.06	33			R	42	2	JIMENEZ, RACHEL & EDDIE
5 SHARP DRIVE	265	150.06	28			R	42	2	SHIMP, JONATHAN & HEATHER
6 SHARP DRIVE	266	150.06	32			R	42	2	DOGAR, ASFEND YAR & DOGAR, SABA G
7 SHARP DRIVE	265	150.06	29			R	42	2	POPPE, LAURIE C
8 SHARP DRIVE	266	150.06	31			R	42	2	WHEELER, BRIAN & KAREN
SHELBURNE PLACE	967	204.05	15			R	128	15C	TOWNSHIP OF HILLSBOROUGH
271 SHELBURNE PLACE	964	204.04	25.03			R	128	2	DESAI, ALAP K & PAYAL G
273 SHELBURNE PLACE	964	204.04	25.04			R	128	2	CHAUDHARI, PETER & RACHANA
275 SHELBURNE PLACE	964	204.04	25.05			R	128	1	SHAH, AMIT & PATEL, CHANDNI
277 SHELBURNE PLACE	964	204.04	25.06			R	128	1	MAAC DEVELOPMENT GROUP INC.
279 SHELBURNE PLACE	964	204.04	25.09			R	128	2	RAMASAMY, UMASANKAR & ET AL
280 SHELBURNE PLACE	964	204.04	25.01			R	128	2	NUNNA, RAVITEJA & PARITALA, PRIYANKA
281 SHELBURNE PLACE	964	204.04	24.03			R	128	2	SAHU, LEENA KUMARI
282 SHELBURNE PLACE	964	204.04	24.04			R	128	2	JAMES, LIJU & SHAH-JAMES, SWETA
283 SHELBURNE PLACE	963	204.04	24.02			R	128	2	AVADHANAM, KRISHNAGITA & PAPPU, R
284 SHELBURNE PLACE	964	204.04	24.05			R	128	2	PHOENIX, KEVIN N & MICHELLE
285 SHELBURNE PLACE	965	204.04	30			R	128	2	ZULINSKI, RONALD & SONIA
287 SHELBURNE PLACE	965	204.04	31			R	128	2	TOTH, MICHAEL & JOAN
289 SHELBURNE PLACE	965	204.04	32			R	128	2	ADINOLFE, FRANK & SYLVIA
290 SHELBURNE PLACE	966	204.05	11			R	128	2	MALLON, CHARLES B & JANET M
291 SHELBURNE PLACE	965	204.04	33			R	128	2	LI, MICHAEL HSIN CHWEN & CAMILLA M
292 SHELBURNE PLACE	966	204.05	12			R	128	2	GRATKOWSKI, JOSEPH & ROSETTA M
293 SHELBURNE PLACE	965	204.04	34			R	128	2	BROWN, JEAN ANN
294 SHELBURNE PLACE	967	204.05	13			R	128	2	LUCARIELLO, MATTHEW & SANDRA
295 SHELBURNE PLACE	965	204.04	35			R	128	2	MARIKAKIS, DEAN & KATHLEEN
297 SHELBURNE PLACE	965	204.04	36			R	128	2	BYRNE, SEAN P & DONNA E
298 SHELBURNE PLACE	967	204.05	14			R	128	2	GOLHAR, SINDHU M
299 SHELBURNE PLACE	965	204.04	37			R	128	2	WELCH, JAMES P & SUSAN
278 SHELBURNE PLACE-BASIN	964	204.04	25.02			R	128	1	MAAC DEVELOPMENT GROUP INC.
501 SHEPPARD COURT	700	175	78			R1	95	2	TEPPER, JEROME & LAURA
505 SHEPPARD COURT	700	175	79			R1	95	2	MILLER, GLENN R & LISA ANN
506 SHEPPARD COURT	701	175	86			R1	95	2	CHIN, DAVID & CAROL MEI
509 SHEPPARD COURT	700	175	80			R1	95	2	GENDIMENICO, GERARD J & EILEEN T
513 SHEPPARD COURT	700	175	81			R1	95	2	MASTROBUONO, MARIA C
514 SHEPPARD COURT	701	175	85			R1	95	2	METZGER, LEONARD
517 SHEPPARD COURT	700	175	82			R1	95	2	CROPLEY, ANDREW & CAROL
518 SHEPPARD COURT	701	175	84			R1	95	2	PERFETTE, MARK E & JANET
521 SHEPPARD COURT	701	175	83			R1	95	2	NG, ANDREW & SYLVIA
1 SHERWOOD CLOSE	108	65.02	1			R	15	2	CLOUGHER, JOHN & ANNE
2 SHERWOOD CLOSE	106	65	37			R	15	2	KURDYLA, MELISSA A
4 SHERWOOD CLOSE	106	65	38			R	15	2	KLEMENS, FRED P
5 SHERWOOD CLOSE	109	65.02	10			R	15	2	SABOL, JILL & JOHN
6 SHERWOOD CLOSE	106	65	39			R	15	2	SINGH, RAVI & SEEMA
8 SHERWOOD CLOSE	107	65	40			R	15	2	ESTRADA, CHRISTIAN & MCPAHON, EMILY
9 SHERWOOD CLOSE	109	65.02	9			R	15	2	CAVALUZZO, NICHOLAS M & LINDA A

Property Location	Page No.	Block No.	Lot No.	Lot Qualifier	Account No.	Zone	Tax Map	Property Class	Name of Owner
10 SHERWOOD CLOSE	107	65	41			R	15	2	VAN JURA, CELESTE
12 SHERWOOD CLOSE	107	65	42			R	15	2	PETRUSKY, KENNETH & ELAINE
13 SHERWOOD CLOSE	109	65.02	8			R	15	2	PUCCI, ANTHONY J & N C & PUCCI, C
14 SHERWOOD CLOSE	107	65	43			R	15	2	OSBORNE, MELVILLE W
16 SHERWOOD CLOSE	107	65	44			R	15	2	GRIGAL, FRANK DANIEL & MELISSA
17 SHERWOOD CLOSE	108	65.02	7			R	15	2	STRZALKA, KRZYSZTOF & ALCIJA
18 SHERWOOD CLOSE	107	65	45			R	15	2	PETRINI, DENNIS & REENA R
20 SHERWOOD CLOSE	107	65	46			R	15	2	BARBIERI, CHRISTOPHER & JULIE
21 SHERWOOD CLOSE	108	65.02	6			R	15	2	KARCZEWSKI, DARIUSZ & JOANNA
22 SHERWOOD CLOSE	107	65	47			R	15	15D	SERV PROPERTIES & MANAGEMENT INC
24 SHERWOOD CLOSE	107	65	48			R	15	2	FOREST, ROBERT V II
25 SHERWOOD CLOSE	108	65.02	5			R	15	2	DEGAONKAR, NILESH A
26 SHERWOOD CLOSE	107	65	49			R	15	2	HOPSON, JASON P & MARING, KIM
28 SHERWOOD CLOSE	107	65	50			R	15	2	FITZPATRICK, THOMAS & PATRICIA B
29 SHERWOOD CLOSE	108	65.02	4			R	15	2	RUBIN, SCOTT L & JENNIFER
30 SHIRE COURT	785	178.02	15			R2	103	2	DRAKE, PAUL & BIAS LISA
32 SHIRE COURT	786	178.02	16			R2	103	2	ESQUIVEL, JUAN
34 SHIRE COURT	786	178.02	17			R2	103	2	BOSSERT, JONATHAN & MAUREEN
36 SHIRE COURT	786	178.02	18			R2	103	2	KRUGER, LISA
38 SHIRE COURT	786	178.02	19			R2	103	2	RICHARDSON, SCOTT A
40 SHIRE COURT	786	178.02	20			R2	103	2	SZAFRAN, JAIMIE
42 SHIRE COURT	786	178.02	21			R2	103	2	MAYER, JAMES R
44 SHIRE COURT	786	178.02	22			R2	103	2	REGAZZINI, ASHLEY
46 SHIRE COURT	786	178.02	23			R2	103	2	KARRI, CHAKRADHAR & SUNANDA
48 SHIRE COURT	786	178.02	24			R2	103	2	CHU, SIGMUND & OING, SUET M
50 SHIRE COURT	786	178.02	25			R2	103	2	CHAI, RICKY & YO L CHONG
52 SHIRE COURT	786	178.02	26			R2	103	2	BOCHENKO, DAWID & KATARZYNA
54 SHIRE COURT	786	178.02	27			R2	103	2	REN, YING & NING JIN
56 SHIRE COURT	787	178.02	28			R2	103	2	HETT, TARA A & HETT JR, ALAN H
58 SHIRE COURT	787	178.02	29			R2	103	2	SULLIVAN, PAUL F
60 SHIRE COURT	787	178.02	30			R2	103	2	MOHANTY, SANDIP KUMAR & DALAL, S.
62 SHIRE COURT	787	178.02	31			R2	103	2	PANE, JEFFREY S & KELLY R
64 SHIRE COURT	787	178.02	32			R2	103	2	VON DEN STEINEN, BEVERLY TRUSTEE
3 SHUGAL COURT	329	151.12	16			R	53	2	CAPACCIO, MICHAEL & BRENDA
4 SHUGAL COURT	330	151.12	21			R	53	2	LIONA, JOSEPH & DINA
5 SHUGAL COURT	329	151.12	17			R	53	2	MONACO, EMIDIO & FRANCINE
6 SHUGAL COURT	330	151.12	20			R	53	2	DESHMUKH, SANDEEP & BHAGYASHRI
7 SHUGAL COURT	330	151.12	18			R	53	2	DESAI, NEEL D & AMIN, HETAL S
8 SHUGAL COURT	330	151.12	19			R	53	2	LOMBARDI, PATRICK & CONCETTA
142 SILVERLODE COURT	281	150.14	32			R1	43	2	BONFIGLIO, SALVATORE & MELODY
143 SILVERLODE COURT	281	150.14	30			R1	43	2	SHAFFER, WILLIAM J & FENWICK-SHAFF
144 SILVERLODE COURT	281	150.14	31			R1	43	2	GERSHFELD, DMITRIY & VLADISLAVA
1 SIMONSON LANE	326	151.10	11			AH	50	2	MANORAJ, SUMA
2 SIMONSON LANE	328	151.11	10			AH	50	2	IACONO, ANTONIO & ARLETA
3 SIMONSON LANE	326	151.10	10			AH	50	2	SURACI, CARLTON & DIANNE FORTE
4 SIMONSON LANE	328	151.11	11			AH	50	2	DAMLE, RAJENDRA K & SWATI
5 SIMONSON LANE	326	151.10	9			AH	50	2	FRIEDMAN, BRETT & LAURA
6 SIMONSON LANE	328	151.11	12			AH	50	2	DASS, SOURABH
7 SIMONSON LANE	326	151.10	8			AH	50	2	BROUILLARD, DOUGLAS & LISA
8 SIMONSON LANE	328	151.11	13			AH	50	2	HAWKES, ROBERT & CAROL
9 SIMONSON LANE	325	151.10	7			AH	50	2	ROSEN, STEVEN B & SALLY A
10 SIMONSON LANE	328	151.11	14			AH	50	2	TYAGI, VIPIN & PREETI
11 SIMONSON LANE	325	151.10	6			AH	50	2	KMOSKO, GARY J & CAROLYN O
12 SIMONSON LANE	328	151.11	15			AH	50	2	SINGH, YUVRAJ & REEMA
13 SIMONSON LANE	325	151.10	5			AH	50	2	ATTINTI, RAMESH & BOBBA, APARNA D
14 SIMONSON LANE	328	151.11	16			AH	50	2	HIPPLE, JAMIE A & GORDON, AUSTIN M
15 SIMONSON LANE	325	151.10	4			AH	50	2	PATTABIRAMAN, RAVIKUMAR & NIRMALA S
16 SIMONSON LANE	328	151.11	17			AH	50	2	JAYABALAN, KATHIRESAN
17 SIMONSON LANE	325	151.10	3			AH	50	2	GRIFFITHS, CHARLES STEPHEN & EMELY
18 SIMONSON LANE	328	151.11	18			AH	50	2	NAIK, TEJAS & SONAL
19 SIMONSON LANE	325	151.10	2			AH	50	2	NARULA, ASHEESH & STACEY
20 SIMONSON LANE	328	151.11	19			AH	50	2	DE LA CRUZ, RALPH H & KATRINA T
22 SIMONSON LANE	328	151.11	20			AH	50	2	FERNANDEZ, MICHAEL & ANA MARIA
SIXTH STREET	53	19	8.01			CR	32	1	EVANS, GREGORY & LINDA L TRUSTEES
SIXTH STREET	54	20	11			CR	32	15C	TOWNSHIP OF HILLSBOROUGH
SIXTH STREET	54	20	13			CR	32	1	SMITH, MATTHEW D & MELINDA HUNT
SIXTH STREET	59	30	7			CR	32	15C	TOWNSHIP OF HILLSBOROUGH

Property Location	Page No.	Block No.	Lot No.	Lot Qualifier	Account No.	Zone	Tax Map	Property Class	Name of Owner
SIXTH STREET	65	40	2			CR	32	1	ADAMO, ANTHONY J & JUDITH L MURRAY
SIXTH STREET	65	40	7			CR	32	1	CUOMO P & CUOMO S & CUOMO C
SIXTH STREET	65	40	8			CR	32	1	INCAO, JOSEPH M
SIXTH STREET	66	41	5			CR	32	1	WOJCIEHOWSKI, PAUL A
SIXTH STREET	66	41	6			CR	32	1	ALTIERE, WILLIAM J & PUZA, JOSEPH JR
SIXTH STREET	66	41	8			CR	32	15C	TOWNSHIP OF HILLSBOROUGH
5 SIXTH STREET	53	19	2.01			CR	32	2	GODWIN, R C & GODWIN, R & GODWIN, S C
8 SIXTH STREET	53	20	1.01			CR	32	2	LOTT, JOAN
10 SIXTH STREET	54	20	14			CR	32	2	SMITH, MATTHEW D & HUNT, MELINDA
17 SIXTH STREET	53	19	5			CR	32	2	ERISTAVI, CONSTANTINE & WILTRUD
18 SIXTH STREET	54	20	12			CR	32	2	MLECZKO, JEFFREY J & DEBRA L
27 SIXTH STREET	53	19	9.01			CR	32	2	EVANS, GREGORY & LINDA L TRUSTEES
28 SIXTH STREET	53	20	9.01			CR	32	2	SANDLER, DAVID A & PATRICIA A W
47 SIXTH STREET	58	30	4.01			CR	32	2	MILLER, BRIAN & WALTON, JESSICA
54 SIXTH STREET	59	31	8.01			CR	32	2	MILZ, MICHAEL & CYNTHIA
55 SIXTH STREET	58	30	6			CR	32	2	MILZ, MICHAEL & CYNTHIA A
84 SIXTH STREET	66	41	7			CR	32	2	DEL GIGANTE, JOHN E & MARYANN
2 SKI DRIVE	693	174.06	1			R	179	2	BEACH, WEJDAN & TODD D
3 SKI DRIVE	692	174.05	3			R	179	2	DERASMO, LEONARD
4 SKI DRIVE	693	174.06	8			R	179	2	BOURGOIN, CHRISTOPHER & PAULINE
5 SKI DRIVE	692	174.05	4			R	179	2	KRUEGER, PAMELA A
7 SKI DRIVE	692	174.05	5			R	179	2	ASSINI, ANDREW D & CYNTHIA E
1 SKILLMAN CLOSE	284	151	12.47			R1	49	2	GANDHI, ANIMESH & JAIMINI
2 SKILLMAN CLOSE	285	151	12.52			R1	49	2	RAGHUNATH, DANNY & JANET M
3 SKILLMAN CLOSE	284	151	12.48			R1	49	2	KORIPPELLA, SATYA & MATETI, SNEHA
4 SKILLMAN CLOSE	285	151	12.51			R1	49	2	VERMA, DURGESH & SHEFALI
5 SKILLMAN CLOSE	284	151	12.49			R1	49	2	MISTRY, KALPESHKUMAR & BHUMIKABEN
6 SKILLMAN CLOSE	285	151	12.50			R1	49	2	JHAVERI, NILESH M & HEMANGINI N
3 SLATER COURT	957	204	44.10			RA	123	2	ALLURI, RADHIKA & MAHENDER
4 SLATER COURT	948	204	1.07			RA	122	2	MCGANN, JOHN P & JENNIFER
5 SLATER COURT	957	204	44.11			RA	123	2	JONES, SCOTT T & LINDA N
6 SLATER COURT	948	204	1.08			RA	122	2	FOFANA, ABDOKARIM MOUSSA & FOFANA
7 SLATER COURT	957	204	44.12			RA	123	2	PENDSE, GIRISH & NANDAGAURI
8 SLATER COURT	955	204	37.01			RA	121	2	ROBERTS, CHRISTOPHER J & TARA K
10 SLATER COURT	955	204	37.02			RA	121	2	PETRINO, RANDY & DONNA
12 SLATER COURT	955	204	37.03			RA	121	2	BRANDWEIN, MARK I & AMY D
14 SLATER COURT	955	204	37.04			RA	121	2	PARIKH, TANAY & SHAH, RUTU
16 SLATER COURT	955	204	37.05			RA	121	2	KATYAL, MANEESH & HARASH
18 SLATER COURT	955	204	37.06			RA	121	2	APPLEGATE, THOMAS B & CATHERINE
20 SLATER COURT	955	204	37.07			RA	121	2	MANNING, ROBERT & ELIZABETH
22 SLATER COURT	955	204	37.08			RA	121	2	MANTEGNA, KELLY S
24 SLATER COURT	955	204	37.09			RA	121	2	ROMAN, JOHN P & LISA A
SLATER COURT-OPEN SPACE	955	204	37.10			RA	121	15C	TOWNSHIP OF HILLSBOROUGH
1 SMITH COURT	1017	205.13	33			RA	140	2	D'ANGELO, DARYL A & JUDY E
2 SMITH COURT	1018	205.13	46			RA	140	2	HANNAN, JAMES J & MARYBETH
3 SMITH COURT	1017	205.13	34			RA	140	2	LANDE, MICHAEL KENNETH & JULI M.
4 SMITH COURT	1018	205.13	45			RA	140	2	HU, BING & TUCKER, ERIC Z
5 SMITH COURT	1017	205.13	35			RA	140	2	ROSSI, ANTONIO & SHARON
6 SMITH COURT	1018	205.13	44			RA	140	2	TANG, XIAOPING & LI, LI
7 SMITH COURT	1017	205.13	36			RA	140	2	DOYLE, JOHN A & JOANNE J TRUSTEES
8 SMITH COURT	1018	205.13	43			RA	140	2	BANVILLE, CHARLES & FORTIN MARIE-C
9 SMITH COURT	1017	205.13	37			RA	140	2	PLOTNIKOV, D & I ; KRUGOLETS, M & K
10 SMITH COURT	1018	205.13	42			RA	140	2	SOTIRHOS, ANDREW & JOANNE
11 SMITH COURT	1017	205.13	38			RA	140	2	PATEL, HIREN & JAGRUTI
12 SMITH COURT	1018	205.13	41			RA	140	2	ABATE, PETER P & NANCY S
13 SMITH COURT	1017	205.13	39			RA	140	2	CLAUS, CHRISTOPHER J & LISA L
14 SMITH COURT	1018	205.13	40			RA	140	2	RAMAKRISHNAN, VIGNESH APPIA
23 SNOWBOURN PLACE	276	150.12	48			R1	43	2	ABRAHAM, RAJIMON & BETSY THOTTAM
24 SNOWBOURN PLACE	274	150.12	27			R1	43	2	KARANIEWSKY, RYAN S & FERRERIA, A M
25 SNOWBOURN PLACE	276	150.12	47			R1	43	2	VAIDYA, MIRAJ H
26 SNOWBOURN PLACE	274	150.12	28			R1	43	2	COENRAAD, JOHANNES P & MARIA D
27 SNOWBOURN PLACE	275	150.12	46			R1	43	2	WEIL, JEFFREY W & LORI M
28 SNOWBOURN PLACE	274	150.12	29			R1	43	2	RODRIGUEZ, CRAIG E & DEBRA
29 SNOWBOURN PLACE	275	150.12	45			R1	43	2	RABB, KATHY
30 SNOWBOURN PLACE	274	150.12	30			R1	43	2	AMODIO, LOUIS JR & DAWN M
31 SNOWBOURN PLACE	275	150.12	44			R1	43	2	FREIMAN, ROY D & VICTORIA K
32 SNOWBOURN PLACE	274	150.12	31			R1	43	2	PIRONE, LAURA J

Property Location	Page No.	Block No.	Lot No.	Lot Qualifier	Account No.	Zone	Tax Map	Property Class	Name of Owner
33 SNOWBOURN PLACE	275	150.12	43			R1	43	2	PONSINI, ALAN & CHRISTINA
34 SNOWBOURN PLACE	274	150.12	32			R1	43	2	BARNES, KAMARA & TIMOTHY
35 SNOWBOURN PLACE	275	150.12	42			R1	43	2	KLEIN, DANIEL L & ERIKA S
36 SNOWBOURN PLACE	275	150.12	33			R1	43	2	PATEL, KEYUR & SHRUTI
37 SNOWBOURN PLACE	275	150.12	41			R1	43	2	OSTROWSKI, BERNARD W & IRENE
38 SNOWBOURN PLACE	275	150.12	34			R1	43	2	MIRANDA, MARK ANTHONY & GLORIA A
39 SNOWBOURN PLACE	275	150.12	40			R1	43	2	SPENCER, EDWARD & MEREBY, SARAH
40 SNOWBOURN PLACE	275	150.12	35			R1	43	2	ABDALLAH, SAMEH & HASAN, SHAZIA
41 SNOWBOURN PLACE	275	150.12	39			R1	43	2	JOHN, JIJO M & MARIAMMA KURIAN
42 SNOWBOURN PLACE	275	150.12	36			R1	43	2	MITACCHIONE, FRANK A & AIMEE P
43 SNOWBOURN PLACE	275	150.12	38			R1	43	2	TIMLER, JOHN P & CHRISTINE E
44 SNOWBOURN PLACE	275	150.12	37			R1	43	2	MZILI, ABDELAZIZ
214-216 SO. BRANCH ROAD	43	13.01	10.01			RS	28	2	BIANCO, CHARLES & SKOCZYPIEC, FRESTA
5 SOUTHLAND DRIVE	371	152.05	27			R	66	2	GIBSON, WILLIAM S JR. & KATHLEEN
6 SOUTHLAND DRIVE	367	152.03	5			R	65	2	ROSENGARTH, DEREK J. & MARIN, SARA
8 SOUTHLAND DRIVE	367	152.03	6			R	65	2	SHUMAKER, ERIC & KIMBERLY
9 SOUTHLAND DRIVE	376	152.07	1			R	66	2	WESTLAKE, JOSEPH W & SUSAN
10 SOUTHLAND DRIVE	367	152.03	7			R	65	2	NATALI, MARC & KRISTINE
11 SOUTHLAND DRIVE	377	152.07	16			R	66	2	MARTINEZ, DAVID M & LISA C
12 SOUTHLAND DRIVE	367	152.03	8			R	65	2	NATARENO-TEPEU, OSMIN A & NATARENO
13 SOUTHLAND DRIVE	377	152.07	17			R	66	2	URRUTIA, DIEGO & ERICKA L
14 SOUTHLAND DRIVE	367	152.03	9			R	65	2	CICCARELLI, JOHN J & KIMBERLY L
301 SPADER COURT	732	175.11	35			R1	98	2	CZAJKA, DARIUSZ & JOLANTA
302 SPADER COURT	731	175.11	25			R1	98	2	THORP, KELLY & NORLAND, RYAN
303 SPADER COURT	732	175.11	34			R1	98	2	IMBIMBO, RICHARD & DAWN
304 SPADER COURT	731	175.11	26			R1	98	2	GAMRAT, STEPHEN J & DEBORAH A
305 SPADER COURT	732	175.11	33			R1	98	2	TOLEDO, CHRISTIAN & LISA
306 SPADER COURT	732	175.11	27			R1	98	2	HELFAND, TERRY S
307 SPADER COURT	732	175.11	32			R1	98	2	O'DONNELL, JOSEPH L JR & LAURA
308 SPADER COURT	732	175.11	28			R1	98	2	LAZICKY, RICHARD & ALLISON
309 SPADER COURT	732	175.11	31			R1	98	2	WOERNER, RUSSELL J. & SHANNON L.
310 SPADER COURT	732	175.11	29			R1	98	2	ORTIZ, CARLOS M & DANIELLE M
311 SPADER COURT	732	175.11	30			R1	98	2	KIRKPATRICK, JAMES A & KENNEDY
1 SPRATT COURT	141	141	49			ARPD	73	1	GATEWAY ASSOCS OF HILLSBOROUGH LLC
2 SPRATT COURT	142	141	63			ARPD	73	1	GATEWAY ASSOCS OF HILLSBOROUGH LLC
3 SPRATT COURT	141	141	50			ARPD	73	1	GATEWAY ASSOCS OF HILLSBOROUGH LLC
4 SPRATT COURT	142	141	62			ARPD	73	1	GATEWAY ASSOCS OF HILLSBOROUGH LLC
5 SPRATT COURT	141	141	51			ARPD	73	1	GATEWAY ASSOCS OF HILLSBOROUGH LLC
6 SPRATT COURT	142	141	61			ARPD	73	1	GATEWAY ASSOCS OF HILLSBOROUGH LLC
7 SPRATT COURT	141	141	52			ARPD	73	1	GATEWAY ASSOCS OF HILLSBOROUGH LLC
8 SPRATT COURT	142	141	60			ARPD	73	1	GATEWAY ASSOCS OF HILLSBOROUGH LLC
9 SPRATT COURT	141	141	53			ARPD	73	1	GATEWAY ASSOCS OF HILLSBOROUGH LLC
10 SPRATT COURT	142	141	59			ARPD	73	1	GATEWAY ASSOCS OF HILLSBOROUGH LLC
11 SPRATT COURT	142	141	54			ARPD	73	1	GATEWAY ASSOCS OF HILLSBOROUGH LLC
12 SPRATT COURT	142	141	58			ARPD	73	1	GATEWAY ASSOCS OF HILLSBOROUGH LLC
14 SPRATT COURT	142	141	57			ARPD	73	1	GATEWAY ASSOCS OF HILLSBOROUGH LLC
15 SPRATT COURT	142	141	55			ARPD	73	1	GATEWAY ASSOCS OF HILLSBOROUGH LLC
16 SPRATT COURT	142	141	56			ARPD	73	1	GATEWAY ASSOCS OF HILLSBOROUGH LLC
503 SPRING HILL ROAD	647	170	1			MZ	170	2	DAVIS, SETH ARON & MAKIKO YANO
3 SPRING VALLEY DRIVE	896	200.11	4			R	118	2	MOREANO, JESUS S
4 SPRING VALLEY DRIVE	896	200.12	1			R	118	2	GITTO, AMANDA L & VINCENT P
7 SPRING VALLEY DRIVE	896	200.11	5			R	118	2	GERGES, EMAD & SALEH, CHRISTINE
8 SPRING VALLEY DRIVE	896	200.12	2			R	118	2	LAVOIE, PHILLIP
11 SPRING VALLEY DRIVE	896	200.11	6			R	118	2	HIRSCH, DONNA P
12 SPRING VALLEY DRIVE	896	200.12	3			R	118	2	CIANO, ROBERT JR & ANITA
16 SPRING VALLEY DRIVE	896	200.12	4			R	118	2	DERETCHIN, CARLYLE & MARY F
3 STAATS DRIVE	765	177.10	13			R	109	2	DAVIS, RUTH M
5 STAATS DRIVE	765	177.10	14			R	109	2	KISHOREKUMAR, R V & PRABHA
7 STAATS DRIVE	765	177.10	15			R	109	2	ROLDAN, GERARD P.T. & FARHAT-ROLDAN
8 STAATS DRIVE	767	177.12	1			R	109	2	KABBINAD, R & KURUVATTI, ANNA P
9 STAATS DRIVE	765	177.10	16			R	109	2	DE LISI, BRYAN & MARY BETH
10 STAATS DRIVE	767	177.12	2			R	109	2	HAN, JAE K
11 STAATS DRIVE	765	177.10	17			R	109	2	WIETECHA, STANLEY & WANDA
12 STAATS DRIVE	767	177.12	3			R	109	2	VAN CLEEF, LARRY & JENIE
13 STAATS DRIVE	765	177.10	18			R	109	2	FELLOWS, SEAN & LAURA
14 STAATS DRIVE	767	177.12	4			R	109	2	GREENSPAN, MATTHEW
1 STAGECOACH WAY	1101	208	12			R	150	2	POTTER, WILLARD F JR & DARYL R

Property Location	Page No.	Block No.	Lot No.	Lot Qualifier	Account No.	Zone	Tax Map	Property Class	Name of Owner
2 STAGECOACH WAY	1096	207.11	17			R	148	2	ROCHA, PHILIP & CONSUELO
3 STAGECOACH WAY	1101	208	13			R	150	2	GEARY, JOHN P & EDNA M TRUSTEES
4 STAGECOACH WAY	1096	207.11	16			R	148	15F	TYUKODY, ANDREW & CAROL
6 STAGECOACH WAY	1096	207.11	15			R	148	2	DEVITO, PAUL A & SHAWN LIZA
9 STAGECOACH WAY	1102	208	28			R	150	2	THORNTON, DARREN & SARAH
10 STAGECOACH WAY	1066	207.01	13			R	148	2	STEINHEUSER, PETER & SMITH, B R
11 STAGECOACH WAY	1102	209	1			R	150	2	SROUR, ALBERT & RIMA
12 STAGECOACH WAY	1091	207.07	20			R	149	2	ROSSINI, JULIUS A JR & MARGARET A
14 STAGECOACH WAY	1091	207.07	21			R	149	2	JAFFRI, SALMAN Z. & RIZVI, S.
15 STAGECOACH WAY	1103	209	6			R	150	2	AUERBACH, EDWARD & ELAINE
16 STAGECOACH WAY	1091	207.07	22			R	149	2	PEROVICH, MICHAEL & RENEE
17 STAGECOACH WAY	1103	209	7			R	150	2	WATTS, STEVEN MICHAEL
18 STAGECOACH WAY	1091	207.07	23			R	149	2	PLA JR, NESTOR A & MASCOLA, TARA
1 STARVIEW DRIVE	690	174.04	62			R	180	2	POSSEMATO, LOUIS R & ANN MARIE
2 STARVIEW DRIVE	684	174.02	3			R	180	2	MAKAR, MINA & SAMUEL, DEMIANA
3 STARVIEW DRIVE	690	174.04	61			R	180	2	TEIXEIRA, LUIS C & RUAS, STEVEN B
4 STARVIEW DRIVE	684	174.02	4			R	180	2	DESANTO, ANDREW & JACQUELINE
5 STARVIEW DRIVE	690	174.04	60			R	180	2	EBERLY, WILLIAM M & DEANNA L
6 STARVIEW DRIVE	684	174.02	5			R	180	2	BALOG, PETER II & JOANN CICCONE B
8 STARVIEW DRIVE	684	174.02	6			R	180	2	KORT, ELIAS G
9 STARVIEW DRIVE	690	174.04	59			R	180	2	CHANG, DANIEL E & HUAH, SARAH S
10 STARVIEW DRIVE	684	174.02	7			R	180	2	DAVIDSON, WILLIAM C & MARY ANN
11 STARVIEW DRIVE	690	174.04	58			R	180	2	KASHYAP, MAYANK & KINJAL
12 STARVIEW DRIVE	684	174.02	8			R	180	2	BATTOU, KARIMA & YAHI, SLIMANE
13 STARVIEW DRIVE	689	174.04	57			R	180	2	MURPHY, TIMOTHY J& LISA ROSSMAN
14 STARVIEW DRIVE	684	174.02	9			R	180	2	PASSALACQUA, JOSE & TRACEY A
15 STARVIEW DRIVE	689	174.04	56			R	180	2	VALENCIA-LOPEZ, RICARDO & TRUJILLO
17 STARVIEW DRIVE	689	174.04	55			R	180	2	VASUDEVAN, SASIKALA & DHAKSHINAMOOR
18 STARVIEW DRIVE	686	174.04	6			R	179	2	TAO, WIN
19 STARVIEW DRIVE	692	174.05	1			R	179	2	REAGLE, THOMAS & ANN ; OGIBA,GERARD
20 STARVIEW DRIVE	686	174.04	7			R	179	2	STERNCHOS, MICHELLE
21 STARVIEW DRIVE	692	174.05	2			R	179	2	REARS, CHRISTOPHER J & REBECCA E
22 STARVIEW DRIVE	686	174.04	8			R	179	2	RUSSO, ANTHONY & EILEEN EGAN
24 STARVIEW DRIVE	686	174.04	9			R	179	2	O'REILLY, BRIAN & BAERBEL BROWN
25 STARVIEW DRIVE	693	174.06	2			R	179	2	MACK, JAMES P & VIRGINIA S
26 STARVIEW DRIVE	686	174.04	10			R	179	2	CAMPBELL, SUSAN M
27 STARVIEW DRIVE	693	174.06	3			R	179	2	SKRABAL, ROBERT W & MELISSA R
28 STARVIEW DRIVE	686	174.04	11			R	179	2	ROONEY, DOUGLAS & MARY
29 STARVIEW DRIVE	693	174.06	4			R	179	2	MORLEY, CHRISTOPHER & MICHELE M
30 STARVIEW DRIVE	686	174.04	12			R	179	2	KOSTECKI, WOJCIECH A & DOROTA F-
31 STARVIEW DRIVE	688	174.04	37			R	179	2	NICHOLS, KEVIN G & HEWEL, CAROL A
32 STARVIEW DRIVE	686	174.04	13			R	179	15F	GENG, JOSEPH S & JUDITH A TRUSTEES
33 STARVIEW DRIVE	688	174.04	36			R	179	2	AIELLO, ANDREW J III & MARGARET P
34 STARVIEW DRIVE	693	174.07	1			R	179	2	CUSICK, JAMES W & KAREN M
35 STARVIEW DRIVE	688	174.04	35			MZ	179	2	RAPKIN, RICHARD & WENDY
36 STARVIEW DRIVE	693	174.07	2			R	179	2	MANDELL, JENNIFER
37 STARVIEW DRIVE	688	174.04	34			MZ	179	2	DUSSEAU, MICHAEL B & KATHRYN A
38 STARVIEW DRIVE	693	174.07	3			MZ	179	2	DI STASIO, CHRISTOPHER & KRISTINA
1 STEELE PLACE	134	140.03	6			RC	75	2	COUZZI, RICHARD & KATHLEEN
3 STEELE PLACE	134	140.03	5			RC	75	2	DELUKEY, JOSEPH A. III & LYNN
5 STEELE PLACE	134	140.03	4			RC	75	2	SHETH, PRAVIN & MEENA
7 STEELE PLACE	134	140.03	3			RC	75	2	SUGAM, KENNETH N & BARBARA D
9 STEELE PLACE	134	140.03	2			RC	75	2	GILLIGAN, ANGELA
11 STEELE PLACE	134	140.03	1			RC	75	2	HOLZSCHUH, KENNETH & PATRICIA C.
2 STEELE PLACE APT E	132	140.02	83.01	C0205		RC	74	2	A FEW MORE BUCKS LLC,
2 STEELE PLACE APT A	132	140.02	83.01	C0201		RC	74	2	PEAKE, FRANK & EDNA M
2 STEELE PLACE APT B	132	140.02	83.01	C0202		RC	74	2	ZOTTS, SUSAN TRUSTEE
2 STEELE PLACE APT C	132	140.02	83.01	C0203		RC	74	2	GNOZA, STANLEY KENNETH & GECZIK, K
2 STEELE PLACE APT D	132	140.02	83.01	C0204		RC	74	2	HARWANKO, MARIE T
2 STEELE PLACE APT F	132	140.02	83.01	C0206		RC	74	2	BALAGOPAL, NIRMALA
2 STEELE PLACE APT G	132	140.02	83.01	C0207		RC	74	2	DHABALIA, NARENDRA & MALTI
2 STEELE PLACE APT H	132	140.02	83.01	C0208		RC	74	2	KENIFIC, ROBERT F JR
2 STEELE PLACE APT J	132	140.02	83.01	C0209		RC	74	2	WANG, DONG
2 STEELE PLACE APT K	132	140.02	83.01	C0210		RC	74	2	BACCARINI, JOSEPHINE
2 STEELE PLACE APT L	132	140.02	83.01	C0211		RC	74	2	MERRITT, WILLIAM H & VIVIEN
2 STEELE PLACE APT M	132	140.02	83.01	C0212		RC	74	2	FREEMAN, HOWARD
4 STEELE PL APT E	133	140.02	83.01	C0405		RC	74	2	HRIBAR, THOMAS J

Property Location	Page No.	Block No.	Lot No.	Lot Qualifier	Account No.	Zone	Tax Map	Property Class	Name of Owner
4 STEELE PL APT A	133	140.02	83.01	C0401		RC	74	2	KIYAK, ALBERT J & GENEVIEVE
4 STEELE PL APT B	133	140.02	83.01	C0402		RC	74	2	YANG, PETER S
4 STEELE PL APT C	133	140.02	83.01	C0403		RC	74	2	DAY, MARTIN R & JOAN L
4 STEELE PL APT D	133	140.02	83.01	C0404		RC	74	2	CORVI, A G
4 STEELE PL APT F	133	140.02	83.01	C0406		RC	74	2	CORDERO, IVETTE
4 STEELE PL APT G	133	140.02	83.01	C0407		RC	74	2	BARANOWSKI, WILLIAM M & PATRICIA B
4 STEELE PL APT H	133	140.02	83.01	C0408		RC	74	2	BURGESS, CAROL LEE
4 STEELE PL APT J	133	140.02	83.01	C0409		RC	74	2	DMOCHOWSKI, STEFANIA
4 STEELE PL APT K	133	140.02	83.01	C0410		RC	74	2	LUTZKY, DONNA & FRANK JR.
4 STEELE PL APT L	133	140.02	83.01	C0411		RC	74	2	SHELTON, HELEN
4 STEELE PL APT M	133	140.02	83.01	C0412		RC	74	2	SIVARAMAN, ILANGO & ILANGO, SANDHYA
1 STEEPLE DRIVE	1077	207.02	21.01			RA	145	2	SULLIVAN FAMILY LP,
2 STEEPLE DRIVE	1082	207.03	1.01			RA	145	2	KWIATEK, MARK A & LISA J
3 STEEPLE DRIVE	1077	207.02	22			RA	145	2	VIVIAN, NEIL
4 STEEPLE DRIVE	1082	207.03	2			RA	145	2	OBENAUER, JOHN E & PAULA C
5 STEEPLE DRIVE	1078	207.02	22.01			RA	145	2	MEHDI, KASHIF A & KAZMI, I
6 STEEPLE DRIVE	1082	207.03	2.01			RA	145	2	ORKIN, NEIL S. & MONTILUS, TAMAR
7 STEEPLE DRIVE	1078	207.02	23			RA	145	2	COTE, KYLE & FRANCESCA
8 STEEPLE DRIVE	1082	207.03	3			RA	145	2	BALAJI, SRINIVASAN & HARIPRIYA
9 STEEPLE DRIVE	1078	207.02	24			RA	145	2	RUFOLLO, JOSEPH JR
11 STEEPLE DRIVE	1078	207.02	25			RA	145	2	SPALLUTO, MICHAEL & NANCY
12 STEEPLE DRIVE	1080	207.02	60			RA	145	2	KOTHARI, JITENDRA S & RAKHI J
13 STEEPLE DRIVE	1078	207.02	26			RA	145	2	PATEL, ANKIT & TRUSHA
14 STEEPLE DRIVE	1080	207.02	59			RA	145	2	THOMSON, MARY A
15 STEEPLE DRIVE	1078	207.02	27			RA	145	2	MAHLSTEDT, HARRY R & PATRICIA F
16 STEEPLE DRIVE	1080	207.02	58			RA	145	2	DURRANT, GARY WILLIAM & BETH ANN
17 STEEPLE DRIVE	1078	207.02	28			RA	145	2	DOWLING, THOMAS M & KIMBERLEY A
18 STEEPLE DRIVE	1080	207.02	57			RA	145	2	STUEBBEN, KURT C & ANGELA
19 STEEPLE DRIVE	1078	207.02	29			RA	145	2	IOFFREDA, SHERRI A
20 STEEPLE DRIVE	1080	207.02	56			RA	145	2	PIERSON, DAVID S
21 STEEPLE DRIVE	1078	207.02	30			RA	145	2	ABLETT, ROGER F & BEVERLY J
22 STEEPLE DRIVE	1080	207.02	55			RA	145	2	VECCHIO, RALPH A & SUSAN K
23 STEEPLE DRIVE	1078	207.02	31			RA	145	2	FENSTER, MICHAEL I & JOAN G
24 STEEPLE DRIVE	1080	207.02	54			RA	145	2	DEMETRIOU, JAMES A & CHRISTINE A
25 STEEPLE DRIVE	1078	207.02	32			RA	145	2	BALASUBRAMANIAN, SIVAKUMAR & K.
26 STEEPLE DRIVE	1080	207.02	53			RA	145	15C	TOWNSHIP OF HILLSBOROUGH
27 STEEPLE DRIVE	1078	207.02	33			RA	145	2	MAHMUD, SYED A & MARIAM
29 STEEPLE DRIVE	1078	207.02	34			RA	145	2	CUEVAS, MARC C & MICHELLE L
STEINMETZ RD-BYPASS	893	200.10	12			TECD	116	15C	STATE OF NJ DEPT OF TRANS
2 STEINMETZ ROAD	874	200.01	8			GA	116	2	BRUZZESE, VINCENZO & MARIANNA
9 STEINMETZ ROAD	892	200.10	1.01			GA	116	2	GODBOLE, KEDAR PRAKASH
10 STEINMETZ ROAD	874	200.01	9			GA	116	2	STEINBERG, DANIEL & MARIE
17 STEINMETZ ROAD	892	200.10	1.03			GA	116	2	RIKER, NICHOLAS
18 STEINMETZ ROAD	874	200.01	10			GA	116	2	VOS, RICHARD & MCFARLANE-VOS, B
26 STEINMETZ ROAD	874	200.01	11			GA	116	2	HUMAIDI, MASOUD & LATIF
29 STEINMETZ ROAD	892	200.10	2			GA	116	2	KORMAN, PATRICIA ANN MARGARET
32 STEINMETZ ROAD	874	200.01	12			GA	116	2	KENNEDY, ROBERT T & MARGARET E
104 STEINMETZ ROAD	892	200.10	9			TECD	116	4A	VATTER, HERBERT B & CATHERINE A
106 STEINMETZ ROAD	892	200.10	10			TECD	116	2	VATTER, DAVID B
108 STEINMETZ ROAD	892	200.10	10.01			TECD	116	2	MARCRIE, NICHOLAS
116 STEINMETZ ROAD	893	200.10	11.01			TECD	116	2	SMOLDER, WILLIAM M & RAMONA
118 STEINMETZ ROAD	893	200.10	11.05			TECD	116	15D	ARC OF SOMERSET COUNTY INC
120 STEINMETZ ROAD	893	200.10	11.07			TECD	116	2	CRISPIN, ALEX & JOSE, NISHA
122 STEINMETZ ROAD	893	200.10	11.06			TECD	116	2	HVOZDOVIC, SCOTT & CATHERINE M F
124 STEINMETZ ROAD	893	200.10	11.02			TECD	116	2	ROESSNER, MARK A & KIMBERLY A
132 STEINMETZ ROAD	893	200.10	11.03			TECD	116	2	FRANCISCO, DONALD G & D
140 STEINMETZ ROAD	893	200.10	11.04			TECD	116	2	LAW, BRYAN J & TAYLOR
STEPHEN WAY	928	203.16	10			R	155	15C	TOWNSHIP OF HILLSBOROUGH
STEPHEN WAY	928	203.16	10.02			R	155	15C	TOWNSHIP OF HILLSBOROUGH
STEPHEN WAY	928	203.16	10.03			R	155	15C	TOWNSHIP OF HILLSBOROUGH
STEPHEN WAY	928	203.16	10.04			R	155	15C	TOWNSHIP OF HILLSBOROUGH
STEPHEN WAY	948	203.24	10.01			R	155	15C	TOWNSHIP OF HILLSBOROUGH
101 STEPHEN WAY	928	203.16	3			R	155	2	HAASE, DAVID K & KELLY M
102 STEPHEN WAY	929	203.16	18			R	155	2	BEHLING, RONALD W & G FINA R
103 STEPHEN WAY	928	203.16	4			R	155	2	SCHROEDER, WILLIAM & DEBORAH
104 STEPHEN WAY	929	203.16	17			R	155	2	REISS, DANIEL E & MAUREEN E
105 STEPHEN WAY	928	203.16	5			R	155	2	WILSON, TIMOTHY T & MONTEFUSCO, RYSA

Property Location	Page No.	Block No.	Lot No.	Lot Qualifier	Account No.	Zone	Tax Map	Property Class	Name of Owner
106 STEPHEN WAY	929	203.16	16			R	155	2	OLIVOLA, MARK & LINDA A
107 STEPHEN WAY	928	203.16	6			R	155	2	CONVERY, SEAN S & ME'LISSA MORGAN-
108 STEPHEN WAY	929	203.16	15			R	155	2	SCRIVANICH, MARK & LORA
109 STEPHEN WAY	928	203.16	7			R	155	2	DUFFY, NANCY S
110 STEPHEN WAY	929	203.16	14			R	155	2	MAZZELLA, MATTEO J & JOSEPHINE A
111 STEPHEN WAY	928	203.16	8			R	155	2	MULLER, GERHARDT W & CAROLYN J
113 STEPHEN WAY	928	203.16	9			R	155	2	ATIYEH, EDWARD M & MARY O
114 STEPHEN WAY	929	203.16	13			R	155	2	SIMROTH, STEVEN D & LAURA A TRUSTEES
116 STEPHEN WAY	928	203.16	12			R	155	2	SCHNURE, DANIEL & RENITA
118 STEPHEN WAY	928	203.16	11			R	155	2	SHARO, CARL A & PATRICIA M
201 STEPHEN WAY	922	203.14	15			R	153	2	BANNISTER, WILLIAM H & KRISTEN E
202 STEPHEN WAY	923	203.14	26			R	153	2	SHORO, DENNIS E & STEFANIE R
203 STEPHEN WAY	923	203.14	16			R	153	2	CARDINALE, MICHAEL & STEPHANIE
204 STEPHEN WAY	923	203.14	25			R	153	2	CRLENCIC, JOHN S & ROSE M
205 STEPHEN WAY	923	203.14	17			R	153	2	RACHILLA, RONALD E & STACEY A
206 STEPHEN WAY	923	203.14	24			R	153	2	KENNEDY, BRIAN
207 STEPHEN WAY	923	203.14	18			R	153	2	MARTELLO, JOHN & LIZABETH
208 STEPHEN WAY	923	203.14	23			R	153	2	JARDINE, RALPH & JENNIFER
209 STEPHEN WAY	923	203.14	19			R	153	2	FETCHKO, JOHN E & JULIA C
210 STEPHEN WAY	923	203.14	22			R	153	2	DORSEY, KEVIN J & ZAPF, MARYELLEN
212 STEPHEN WAY	923	203.14	21			R	153	2	WANG, MIN-HWEI & MEI-HUEI
214 STEPHEN WAY	923	203.14	20			R	153	2	LEE, DEUK Y & SOOK
1 STOCKTON ROAD	320	151.09	176			R	51	2	DAVIS, CHARLES & JOYCE
4 STOCKTON ROAD	330	151.12	22			R	53	2	ROKOSZAK, ROBERT & MARIA
5 STOCKTON ROAD	321	151.09	184			R	51	2	GUNDALIYA, CHANDRAKANT & ILA
6 STOCKTON ROAD	329	151.12	15			R	53	2	GRAY, PHILIP
7 STOCKTON ROAD	321	151.09	185			R	51	2	MALIECKAL, THOMAS & PATEL, SEJAL
1 STOLL DRIVE	323	151.09	208.01			R	52	2	THOMPSON, GREGG E & CYNTHIA A
2 STOLL DRIVE	324	151.09	208.16			R	52	2	WEINSTEIN, JEFFREY L & BARBRA L
3 STOLL DRIVE	323	151.09	208.02			R	52	2	ADAMS, MONROE III & TINA
4 STOLL DRIVE	324	151.09	208.15			R	52	2	FEDOR, ROBERT & DEBORAH
5 STOLL DRIVE	323	151.09	208.03			R	52	2	KETU, DEV & RENU
7 STOLL DRIVE	323	151.09	208.04			R	52	2	BRZYCKI, WALTER P & FRANCES M
9 STOLL DRIVE	323	151.09	208.05			R	52	2	ROLLAN, ALFRED & MARY JANE
10 STOLL DRIVE	323	151.09	208.09			R	52	2	STEPHENS, SCOTT & CHRISTINE
11 STOLL DRIVE	323	151.09	208.06			R	52	2	PARIJATHAM, H & KANNANNAIR, H
12 STOLL DRIVE	323	151.09	208.08			R	52	2	POLINSKI, HENRY JR & LISA
13 STOLL DRIVE	323	151.09	208.07			R	52	2	RATHOD, AMIT & BINA
3 STONEWAIN STREET	980	204.12	2			RA	124	2	MAHONEY, PAUL & MAHONEY, LINDA
4 STONEWAIN STREET	979	204.11	2			RA	124	2	MEHLTRETTER, MARK S & DIANE M
5 STONEWAIN STREET	980	204.12	3			RA	124	2	HERNANDEZ, HANS K & CLAIRE
6 STONEWAIN STREET	979	204.11	3			RA	124	2	FENTON, STEPHEN & CRISTA
7 STONEWAIN STREET	980	204.12	4			RA	124	2	CAMPBELL, MATTHEW & KRISTEN
8 STONEWAIN STREET	979	204.11	4			RA	124	2	FANTOZZI, STEVE & SHARON
9 STONEWAIN STREET	980	204.12	5			RA	124	2	NEWMAN, DAVID L & ELIZABETH J
10 STONEWAIN STREET	979	204.11	5			RA	124	2	TIGHE, MICHAEL & LYSYJ, KYRA
11 STONEWAIN STREET	980	204.12	6			RA	124	2	LYNCH, MARK & LORI
12 STONEWAIN STREET	979	204.11	6			RA	124	2	KUBOSKI, RONALD M & TERESA L
13 STONEWAIN STREET	980	204.12	7			RA	124	2	DHILLON, MAJOR S & KULWANT K
14 STONEWAIN STREET	979	204.11	7			RA	124	2	REARDON, JAMES & CHERYL ANN
15 STONEWAIN STREET	980	204.12	8			RA	124	2	OBI, THOMPSON O & GLORIA N
16 STONEWAIN STREET	979	204.11	8			RA	124	2	DELLA ROCCO, PHILLIP T & ARLENE E
17 STONEWAIN STREET	980	204.12	9			RA	124	2	WADYKA, DAVID P & ELLEN K
19 STONEWAIN STREET	981	204.12	11			RA	124	2	RENZ, JOHN & DAWN
STONEWYCK DRIVE	772	177.13	64			R	110	15C	TOWNSHIP OF HILLSBOROUGH
5 STONEWYCK DRIVE	763	177.09	2			R	111	2	KATZMAN, DANIEL & SHERRI
9 STONEWYCK DRIVE	763	177.09	3			R	111	2	PARO, VLADIMIR & IVETA PAROVA
10 STONEWYCK DRIVE	772	177.13	67			R	110	2	HAINES, HELEN H
11 STONEWYCK DRIVE	763	177.09	4			R	111	2	XU, SHIYOU & WEIXIN SU
15 STONEWYCK DRIVE	763	177.09	5			R	111	2	PERREAULT, ROY & ANGEL L
17 STONEWYCK DRIVE	763	177.09	6			R	111	2	BOROWSKI, ROBERT F & VIRNA B
18 STONEWYCK DRIVE	772	177.13	66			R	110	2	SHEEHAN, DANIEL & WENDY
19 STONEWYCK DRIVE	763	177.09	7			R	111	2	MONSELL, WILLIAM T & PATRICIA A
20 STONEWYCK DRIVE	772	177.13	65			R	110	2	GAGLIARDI, ELMER & CATHERINE E
21 STONEWYCK DRIVE	763	177.09	8			R	111	2	BROWN, HAROLD & KATHERINE J
24 STONEWYCK DRIVE	772	177.13	63			R	110	2	BORSUK, ZBIGNIEF J & TEKLA T
27 STONEWYCK DRIVE	763	177.09	9			R	111	2	MALONEY, JOSEPH P & DIANE

Property Location	Page No.	Block No.	Lot No.	Lot Qualifier	Account No.	Zone	Tax Map	Property Class	Name of Owner
28 STONEYWYCK DRIVE	772	177.13	62			R	110	2	MC KEOWN, WILLIAM J & MICHELLE
30 STONEYWYCK DRIVE	772	177.13	61			R	110	2	GILLOOLY, JOHN & DIANE
34 STONEYWYCK DRIVE	772	177.13	60			R	110	2	SNIPES, CARL B JR & MARJORY S
36 STONEYWYCK DRIVE	772	177.13	59			R	110	2	FURFARO, JOHN ANTHONY
39 STONEYWYCK DRIVE	762	177.08	3			R	111	2	KELLY, KEVIN & ELIZABETH
40 STONEYWYCK DRIVE	772	177.13	58			R	110	2	MASTROIANNI, PHILIP & BARBARA
41 STONEYWYCK DRIVE	762	177.08	4			R	111	2	MOLDOCH, JULIUS A
42 STONEYWYCK DRIVE	772	177.13	57			R	110	2	CACCIATORE, LEONARD & ALBANUS, A
45 STONEYWYCK DRIVE	762	177.08	5			R	111	2	MESSINGER, PAUL N & THERESA E
46 STONEYWYCK DRIVE	772	177.13	56			R	110	2	STAPLETON, KAREN & JAMES
47 STONEYWYCK DRIVE	762	177.08	6			R	111	2	KOTLER, MITCHELL & JUDY L
48 STONEYWYCK DRIVE	772	177.13	55			R	110	2	CAHILL, MICHAEL A & DIANE J
52 STONEYWYCK DRIVE	771	177.13	54			R	110	2	SCHWARZ, STEVEN O & MARYBETH M
54 STONEYWYCK DRIVE	771	177.13	53			R	110	2	GIGANTINO, OTTONE M & MARY J
1 STOUT DRIVE	1015	205.13	1			RA	140	2	DAVARIYA, SURAJ B
2 STOUT DRIVE	1015	205.12	26			RA	140	2	CAUDA, KRIS E
4 STOUT DRIVE	1015	205.12	25			RA	140	2	SHOKOFF, CHRISTOPHER M & ELIZABETH
6 STOUT DRIVE	1015	205.12	24			RA	140	2	VATSARAJ, NIPA & CARRAGHER, THOMAS
8 STOUT DRIVE	1014	205.12	23			RA	140	2	ADLER, ROBERT & EVETTE
10 STOUT DRIVE	1014	205.12	22			RA	140	2	GEIGER, ROBERT C & LINDA & FLYSTA G
12 STOUT DRIVE	1014	205.12	21			RA	140	2	KANG, KYUNG-MIN & MARIA
14 STOUT DRIVE	1014	205.12	20			RA	140	2	HELPER, ROBERT M & PATRICIA L TRSTS
16 STOUT DRIVE	1014	205.12	19			RA	140	2	RONEY, WILLIAM & LILIANA
18 STOUT DRIVE	1014	205.12	18			RA	140	2	KOO, ALLAN C & ALISON T
20 STOUT DRIVE	1014	205.12	17			RA	140	2	DUNDORF, ANDREW J & DORIS ANNE
22 STOUT DRIVE	1014	205.12	16			RA	140	2	RAJAMANI, RAJESWARI & JAGADEESAN, R
24 STOUT DRIVE	1014	205.12	15			RA	140	2	GRADONE, CHRISTOPHER & MARIANNE
26 STOUT DRIVE	1014	205.12	14			RA	140	2	VINJAMURI, RAMESH & NARAYANAROW, V
134 STRATFORD COURT	793	178.02	182			R2	105	2	BAINS, DEVENDAR S
136 STRATFORD COURT	793	178.02	183			R2	105	2	PALMER, JAY R & FIEDLER, AMY
138 STRATFORD COURT	793	178.02	184			R2	105	2	LOGIUDICE, MARIA C
140 STRATFORD COURT	793	178.02	185			R2	105	2	CENTENO, MICHAEL
142 STRATFORD COURT	793	178.02	186			R2	105	2	LEMONS, DAISY
144 STRATFORD COURT	793	178.02	187			R2	105	2	LIN, CHI TAW
146 STRATFORD COURT	793	178.02	188			R2	105	2	BETANCOURT, JENNIFER
148 STRATFORD COURT	793	178.02	189			R2	105	2	MARTIN, SEAN H
150 STRATFORD COURT	793	178.02	190			R2	105	2	SPANIOL, MICHAEL D
152 STRATFORD COURT	793	178.02	191			R2	105	2	PADRO, BONITA
154 STRATFORD COURT	793	178.02	192			R2	105	2	CECCHINE, NUBIA
156 STRATFORD COURT	793	178.02	193			R2	105	2	JOHANNESSEN, H. & SICA, D.
158 STRATFORD COURT	793	178.02	194			R2	105	2	ALLIEVI, MATHEW & SANRA
160 STRATFORD COURT	794	178.02	195			R2	105	2	CHEN, ZHONGHUA & JING SI
1 STRAWBERRY LANE	1085	207.05	1			R	145	2	MORA, PETER & SUZANNE FERRARA
2 STRAWBERRY LANE	1079	207.02	46			R	145	2	KOT, MARK & EWA
3 STRAWBERRY LANE	1085	207.05	2			R	145	2	FINNEGAN, JAMES F & KATHLEEN E
4 STRAWBERRY LANE	1079	207.02	45			R	145	2	GOLDSTONE, JEREMY & ELISA
5 STRAWBERRY LANE	1085	207.05	3			R	145	2	ATMAKURU, VENKATA N & SIREESHA
6 STRAWBERRY LANE	1088	207.06	2			R	145	2	ROSSI, JAMES M & MARIA C
7 STRAWBERRY LANE	1085	207.05	4			R	145	2	WAGNER, ROBERT C JR & FENDER C
8 STRAWBERRY LANE	1088	207.06	3			R	145	2	NICHOLAS, NEAL & PATRICIA
9 STRAWBERRY LANE	1085	207.05	5			R	145	2	GOTTFRIED, MARK & JOAN
10 STRAWBERRY LANE	1088	207.06	4			R	145	2	PARO, MAREK & OLGA
11 STRAWBERRY LANE	1086	207.05	6			R	145	2	LOEBS, JOHN & ANGELA
12 STRAWBERRY LANE	1088	207.06	5			R	145	2	MARZULLO, DANIEL J
13 STRAWBERRY LANE	1086	207.05	7			R	145	2	BANAS, MICHAEL G & MARIKO N
14 STRAWBERRY LANE	1088	207.06	6			R	145	2	REIMANN, LINDY D & GARDNER, SCOTT W
15 STRAWBERRY LANE	1086	207.05	8			R	145	2	TAGLIARENTI, ALLAN A & MARY K
16 STRAWBERRY LANE	1088	207.06	7			R	145	2	WEADOCK, KEVIN S & PATRICIA J P-
17 STRAWBERRY LANE	1086	207.05	9			R	145	2	HERZOG, WENDY
18 STRAWBERRY LANE	1088	207.06	8			R	145	2	PERSAUD, ANTHONY JR. & DANIELLE K
19 STRAWBERRY LANE	1086	207.05	10			R	145	2	LASIN, JOHN & JANET
20 STRAWBERRY LANE	1089	207.06	9			R	145	2	MATTIS, DARRYN & AMANDA
21 STRAWBERRY LANE	1086	207.05	11			R	145	2	GREEN, HOWARD D. & KUNZE, MARIANNE
22 STRAWBERRY LANE	1089	207.06	10			R	145	2	BOSCO, DAVID B & KATHERINE ANN
23 STRAWBERRY LANE	1086	207.05	12			R	145	2	BODMER, JOHN P & F W
24 STRAWBERRY LANE	1089	207.06	11			R	145	2	BURGESS, ROBERT A & LISA A
25 STRAWBERRY LANE	1086	207.05	13			R	145	2	SUSAN, WILLIAM B & LORI M

Property Location	Page No.	Block No.	Lot No.	Lot Qualifier	Account No.	Zone	Tax Map	Property Class	Name of Owner
27 STRAWBERRY LANE	1086	207.05	14			R	145	2	WILKENS, ALICE L & LUIDENS, CAROL
29 STRAWBERRY LANE	1086	207.05	15			R	145	2	MACKIW, MYRON & LINDA D
31 STRAWBERRY LANE	1086	207.05	16			R	145	2	OTT, CHARLES & LAUREN
33 STRAWBERRY LANE	1087	207.05	20			R	145	2	BECKER, JOSHUA & DENISE
109 STRYKER LANE	875	200.02	8			LI	113	4B	HILLSBOROUGH PARK LLC
115 STRYKER LANE	875	200.02	7			LI	113	4B	HILLSBOROUGH PARK LLC
120 STRYKER LANE	879	200.05	5			LI	114	4B	HILLSBOROUGH MINI-OFFICES LLC
121 STRYKER LANE	875	200.02	6			LI	113	4A	HILLSBOROUGH INDUSTRIAL 5/6 ASSOC
125 STRYKER LANE	875	200.02	5			LI	113	4B	HILLSBOROUGH INDUSTRIAL 5/6 ASSOC
126 STRYKER LANE	888	200.06	18			LI	116	4B	HILLSBOROUGH INDUSTRIAL 18/19 ASSOC
129 STRYKER LANE	874	200.02	4			LI	113	4B	129 STRYKER LANE, LLC
132 STRYKER LANE	888	200.06	19			LI	116	4B	HILLSBOROUGH INDUSTRIAL 18/19 ASSOC
133 STRYKER LANE	887	200.06	16			LI	116	4A	133 STRYKERS LANE, LLC
139 STRYKER LANE	887	200.06	17			LI	116	4B	SBG PARTNERSHIP
1 STURWOOD DRIVE	1097	207.12	13			R	148	2	PEREIRA, MANUEL J & BONNY J
2 STURWOOD DRIVE	1067	207.01	32			R	148	2	BOGAR, MARY ANN C
3 STURWOOD DRIVE	1097	207.12	12			R	148	2	HOGAN, SPURGEON G & BARBARA A
4 STURWOOD DRIVE	1067	207.01	31			R	148	2	WANG, SHEAN-SHENG & SHAW-WEI WANG
5 STURWOOD DRIVE	1097	207.12	11			R	148	2	LIU, BIB-FENG BETTY & LIU, S
6 STURWOOD DRIVE	1067	207.01	30			R	148	2	MAJUMDAR, ANIRUDHA & CHAWLA, J.,
7 STURWOOD DRIVE	1097	207.12	10			R	148	2	KRUCZEK, JOSEPH F & RITA A
8 STURWOOD DRIVE	1067	207.01	29			R	148	2	PIWTORATSKY, PETER & MIRIAM
9 STURWOOD DRIVE	1097	207.12	9			R	148	2	LAR-MOORE, WALTER
10 STURWOOD DRIVE	1067	207.01	28			R	148	2	RADZISZEWSKI, ADAM & ELIZABETH
11 STURWOOD DRIVE	1097	207.12	8			R	148	2	PETKOV, ATANAS G & MICHELLE LUO
12 STURWOOD DRIVE	1067	207.01	27			R	148	2	ALBANESE, LUCILLE
14 STURWOOD DRIVE	1067	207.01	26			R	148	2	CZAKO, CHRISTOPHER & JUDY M
16 STURWOOD DRIVE	1066	207.01	25			R	148	2	SANFILLIPPO, KIMBERLY ANN
22 STURWOOD DRIVE	1066	207.01	24			R	148	2	YOON, SEOUNG WOOK & YOUN HA
26 STURWOOD DRIVE	1066	207.01	22			R	148	2	SORRENTINO, DARREN & BRAAK,DANIELLE
27 STURWOOD DRIVE	1065	207.01	7			R	148	2	OSLICK, MARCI L & WELSHER, PHILIP
28 STURWOOD DRIVE	1066	207.01	21			R	148	2	FEDELE, J V & VAN HESSEN, NICOLE B
30 STURWOOD DRIVE	1066	207.01	20			R	148	2	TAGHON, GARY L & MONICA A MAZUREK
31 STURWOOD DRIVE	1065	207.01	8			R	148	2	BRIONES, DAVID S & KRISTINE
32 STURWOOD DRIVE	1066	207.01	19			R	148	2	WAY, LOURDES E
33 STURWOOD DRIVE	1065	207.01	9			R	148	2	BELVEDERE, MATTHEW & FAMULARE,SUSAN
34 STURWOOD DRIVE	1066	207.01	18			R	148	2	ACOLATSE, SOLOMON & DUHO, PRECIOUS
35 STURWOOD DRIVE	1065	207.01	10			R	148	2	SARDARYAN, GRIGOR & ANNA B
36 STURWOOD DRIVE	1066	207.01	17			R	148	2	FAIRLIE, JOHN P & MOORE, SUSAN J
37 STURWOOD DRIVE	1065	207.01	11			R	148	2	FEHER KEVIN & BARBARA A
38 STURWOOD DRIVE	1066	207.01	16			R	148	2	JONES, BRANDON & ANN E
1 SUGAR MILL ROAD	904	203.03	10			R	159	2	MC ALARNEN,RAYMOND J III & KRISTA A
2 SUGAR MILL ROAD	911	203.07	12			R	157	2	BRUNO, RAYMOND J
3 SUGAR MILL ROAD	904	203.03	11			R	159	2	PORTLOCK, STANLEY L & CARLOTA T
4 SUGAR MILL ROAD	911	203.07	13			R	157	2	SHAH, ABHAY & PINALBAHEN
7 SUGAR MILL ROAD	904	203.03	12			R	159	2	PERILLO, SALVATORE
8 SUGAR MILL ROAD	911	203.07	14			R	157	2	ZUCCHERI, DEBRA A
11 SUGAR MILL ROAD	904	203.03	13			R	159	2	MACEY, SCOTT J & SANDBORG, LINDA
15 SUGAR MILL ROAD	904	203.03	14			R	159	2	SKOLNICK, JOSHUA D. & PATERNO, J.
16 SUGAR MILL ROAD	912	203.07	20			R	157	2	MOVSHIN, ROBERT A & DIANE A
18 SUGAR MILL ROAD	912	203.07	21			R	157	2	HAUSS, SHERIN R & HAUSS, RIKKI LYN
19 SUGAR MILL ROAD	904	203.03	15			R	159	2	WU, TONG
SUNNYMEAD ROAD	114	71	1.01			I1	16	4A	COPART OF CONNECTICUT, INC
SUNNYMEAD ROAD	116	79	2			RA	18	1	CRESPO, EDISON HENAO & HENAO,MARIA
SUNNYMEAD ROAD	116	79	3			RA	18	1	CRESPO, EDISON HENAO & HENAO, MARIA
SUNNYMEAD ROAD	121	120	2			RA	18	1	ISZAK, LOUIS & E
SUNNYMEAD ROAD	122	126	1			RA	73	1	WARD, JOHN A & STEPHANIE
SUNNYMEAD ROAD	123	129	1.01			RA	73	15A	HILLSBOROUGH TWP BOARD OF EDUCATION
SUNNYMEAD ROAD	123	140	1			RA	74	1	GATEWAY ASSOCS OF HILLSBOROUGH LLC
SUNNYMEAD ROAD	137	141	3			ARPD	73	1	THE BIELANSKI GROUP LLC
SUNNYMEAD ROAD	828	182	6	Q0068		RA	72	3B	MALENCKEK, LOUIS J
SUNNYMEAD ROAD	828	182	7.02			I1	72	15C	TOWNSHIP OF HILLSBOROUGH
SUNNYMEAD ROAD	828	182	9	Q0519		M	72	3B	GLEN-GERY REAL C/O S FUROUGH
SUNNYMEAD ROAD	837	183	36			I1	76	1	FREDERICKS, WILFRED H & RITA A
SUNNYMEAD ROAD	837	183	36.01			I1	76	1	FREDERICKS, WILFRED H & RITA A
SUNNYMEAD ROAD	837	183	38.02	Q0519		CDZ	76	3B	GLEN-GERY REAL C/O S FUROUGH
10 SUNNYMEAD ROAD	116	78	1.01			RA	18	1	JAMALI, SHABBIR

Property Location	Page No.	Block No.	Lot No.	Lot Qualifier	Account No.	Zone	Tax Map	Property Class	Name of Owner
16 SUNNYMEAD ROAD	116	79	1			RA	18	2	CRESPO, EDISON HENAO & HENAO, MARIA
17 SUNNYMEAD ROAD	115	76	8			RA	73	2	JANIEC, JOSEPHINE
21 SUNNYMEAD ROAD	115	76	9			RA	73	2	SCHUMACHER, GARY & DONNA
30 SUNNYMEAD ROAD	120	116	12			RA	18	2	OBROPTA, DOLORES M
40 SUNNYMEAD ROAD	120	117	1			RA	18	2	NUSBAUM, THOMAS
40 SUNNYMEAD ROAD	121	117	3			RA	18	1	NUSBAUM, THOMAS
64 SUNNYMEAD ROAD	121	118	1			RA	18	2	HUGHES, CHRISTOPHER & WENDY
74 SUNNYMEAD ROAD	121	119	1			RA	18	2	FRANKS, AUDRA A & TIMOTHY
83 SUNNYMEAD ROAD	123	128	4			RA	73	2	TAYLOR, JOHN C
86 SUNNYMEAD ROAD	121	121	1.01			RA	18	2	SCOTTI, JOSEPH & KATHLEEN
88 SUNNYMEAD ROAD	122	121	1.04			RA	18	2	YACKULICH, BRIAN
89 SUNNYMEAD ROAD	122	127	4			RA	73	1	BLUE, MADALENE
90 SUNNYMEAD ROAD	122	121	1.05			RA	18	2	WEINSTEIN, DAVID R & GORDON,ALLISON
93 SUNNYMEAD ROAD	122	127	5			RA	73	2	ALLY-SCHULTE, BIBI & JAMALUDEEN, S
99 SUNNYMEAD ROAD	122	126	2			RA	73	2	WARD, JOHN A & STEPHANIE
107 SUNNYMEAD ROAD	137	141	1			RA	73	2	BOOTH, GALEN W & PAMELA A
129 SUNNYMEAD ROAD	137	141	2.03			RA	73	2	SKIENDZIEL, JOHN & ANNETTE
139 SUNNYMEAD ROAD	137	141	2.04			ARPD	73	1	GATEWAY ASSOCS OF HILLSBOROUGH LLC
149 SUNNYMEAD ROAD	137	141	2.02			RA	73	2	STAATS, KAHLER E
162 SUNNYMEAD ROAD	136	140.04	2.01			RC	74	2	WINCHATZ, ROBERT
170 SUNNYMEAD ROAD	137	140.04	5.01			RA	74	2	CHAVAN, ABHIJEET & DIPAJALI
193 SUNNYMEAD ROAD	137	141	4			RA	73	2	VANRAES, WIM & MELISSA
206 SUNNYMEAD ROAD	834	183	1			RA	76	2	DOLAN, THOMAS F III
211 SUNNYMEAD ROAD	137	141	5.01			RA	73	2	LONGO, LEONARD C & DOLORES E
214 SUNNYMEAD ROAD	834	183	2			RA	76	2	SNYDER, NEAL A & ELIZABETH
217 SUNNYMEAD ROAD	137	141	5.02			RA	73	2	RYGIEL, CARL & LINDA
220 SUNNYMEAD ROAD	836	183	31.01			RA	76	2	HELD, PAUL E JR & HELEN M
223 SUNNYMEAD ROAD	137	141	5.03			RA	73	2	PULZONE, ANNA & PULZONE,KATHERINE M
225 SUNNYMEAD ROAD	138	141	5.04			RA	73	2	LINDSTROM, KELLY ANN
227 SUNNYMEAD ROAD	827	182	2.14			RA	72	2	OUAZENE, RBIAT & VADHER, SUNANDA
230 SUNNYMEAD ROAD	836	183	31.02			RA	76	2	DELMAR, KEITH & CARLY ANN
235 SUNNYMEAD ROAD	827	182	2.13			RA	72	2	PATEL, ANDY D, REHA & DINESH P
240 SUNNYMEAD ROAD	836	183	31			RA	76	2	EGENTON, WILLIAM T JR & BONNIE
245 SUNNYMEAD ROAD	827	182	2.12			RA	72	2	CHENNAVAJJALA,SRINIVAS & KATIPERI,D
246 SUNNYMEAD ROAD	836	183	31.03			RA	76	2	MC CARTER, ROBERT L.
250 SUNNYMEAD ROAD	836	183	31.04			RA	76	2	YAGER, CHRISTINE
255 SUNNYMEAD ROAD	827	182	2.11			RA	72	2	DAS, ASIT
260 SUNNYMEAD ROAD	837	183	32			RA	76	2	ASCOLESE, RONALD P
261 SUNNYMEAD ROAD	827	182	2.10			RA	72	2	SINGH, INDER V & MEERA
270 SUNNYMEAD ROAD	837	183	33			RA	76	2	CUOCO, AUGUSTINE JR & SHERRI
275 SUNNYMEAD ROAD	827	182	3.01			I1RA	72	2	MALENCHEK, LOUIS J & CHRISTINE
276 SUNNYMEAD ROAD	837	183	34			RA	76	2	FONSECA, CHRISTOPHER
279 SUNNYMEAD ROAD	827	182	3.04			I1RA	72	3A	MALENCHEK, LOUIS J
279 SUNNYMEAD ROAD	827	182	3.04	Q0068		I1	72	3B	MALENCHEK, LOUIS J
282 SUNNYMEAD ROAD	837	183	35.01			I1	76	4B	LINEAGE MASTER RE 7 LLC
284 SUNNYMEAD ROAD	837	183	35			I1	76	4A	GENERAL TOOL SPECIALTIES, INC
285 SUNNYMEAD ROAD	827	182	3.03			I1	72	2	MALENCHEK, LOUIS J
295 SUNNYMEAD ROAD	827	182	5			RA	72	2	POTYSKY, JOHN R & ANNA M
300 SUNNYMEAD ROAD	837	183	37.01			I1	76	4A	YANNUZZI PROPERTIES LLC
301 SUNNYMEAD ROAD	827	182	5.01			RA	72	2	KUBIAK, GLORIA
303 SUNNYMEAD ROAD	828	182	5.02			RA	72	2	KUBIAK, LORETTA K
315 SUNNYMEAD ROAD	828	182	7			I1	72	4B	ROAD HOLE REALTY LLC
317 SUNNYMEAD ROAD	828	182	7.01			I1	72	4B	PUBLIC SERVICE ELEC & GAS CO
317 SUNNYMEAD ROAD	828	182	7.01	CELL		I1	72	4A	PUBLIC SERVICE ELEC & GAS CO
333 SUNNYMEAD ROAD	828	182	8			M	72	5A	NEW YORK CENTRAL LINE LLC
3 SUNNYSIDE LANE	842	183.03	17			R	78	2	FROMOSKY, LINDA A
7 SUNNYSIDE LANE	842	183.03	16			R	78	2	GLUCHOWSKI, CARRIE A
12 SUNNYSIDE LANE	840	183.02	6			R	78	2	HART, JEFFREY A & RANDY A
13 SUNNYSIDE LANE	842	183.03	15			R	78	2	DIBENEDETTO, STEPHEN & CHRISTINE
17 SUNNYSIDE LANE	842	183.03	14			R	78	2	POWER, GLORIA F
18 SUNNYSIDE LANE	840	183.02	7			R	78	2	DEFEO, ANDREW M & WALTON, STEPHANIE
21 SUNNYSIDE LANE	842	183.03	13			R	78	2	KEAN, ROBERT J & SALLY P
22 SUNNYSIDE LANE	840	183.02	8			R	78	2	WILSON, GWENDOLYN
25 SUNNYSIDE LANE	842	183.03	12			R	78	2	NOVAK, GREGORY J & JUDITH M
28 SUNNYSIDE LANE	840	183.02	9			R	78	2	BORIS, NICHOLAS J & COLLEEN R
32 SUNNYSIDE LANE	841	183.02	10			R	78	2	FOWLIE, ALEXANDER C & RACHEL ANN
SURREY DRIVE	1066	207.01	15			R	148	15C	TOWNSHIP OF HILLSBOROUGH

Property Location	Page No.	Block No.	Lot No.	Lot Qualifier	Account No.	Zone	Tax Map	Property Class	Name of Owner
1 SURREY DRIVE	1088	207.06	1			R	145	2	CAVANAGH, MICHAEL A. & LISA R
6 SURREY DRIVE	1079	207.02	44			R	145	2	LUCASH, BONNIE
8 SURREY DRIVE	1079	207.02	43			R	145	2	JONES, ALAN ROBERT & MEAGHAN E
10 SURREY DRIVE	1079	207.02	42			R	145	2	BROCK, ROBERT H & JUDITH
11 SURREY DRIVE	1089	207.06	21			R	145	2	WHITNEY, NELSON E & E
12 SURREY DRIVE	1079	207.02	41			R	145	2	STIBITZ, BRETT & JESSICA
13 SURREY DRIVE	1089	207.06	20			R	145	2	DAO, KE & MAGDALENA TROFMIUK
14 SURREY DRIVE	1079	207.02	40			R	145	2	WILLIAMS-DUNN,LESLIE D & DUNN, K S
15 SURREY DRIVE	1089	207.06	19			R	145	2	BLACKBURN, DAVID P & DONNA L
16 SURREY DRIVE	1079	207.02	39			R	145	2	TEMPORADO, BRIAN & LISA
17 SURREY DRIVE	1089	207.06	18			R	145	2	BLEEMER, JAMES & STACY L
18 SURREY DRIVE	1079	207.02	38			R	145	2	MENDEZ, DAVID & DEBRA
19 SURREY DRIVE	1089	207.06	17			R	145	2	ARTZ, EMRICK J & RAE
20 SURREY DRIVE	1079	207.02	37			R	145	2	KOVACH, EDWARD S & CHERYL V
21 SURREY DRIVE	1089	207.06	16			R	145	2	THICKSTUN, WILLIAM D & MARY J
22 SURREY DRIVE	1079	207.02	36			R	145	2	KOSENSKY, MELISSA ANN & SCHEER, R
23 SURREY DRIVE	1089	207.06	15			R	145	2	BOGDAN, DENNIS & LARRILYN
24 SURREY DRIVE	1078	207.02	35			R	145	2	NERGER, BRIAN & MICHELLE
25 SURREY DRIVE	1089	207.06	14			R	145	2	KLIMKO, JOHN R & SIOBHAN SPANO-
26 SURREY DRIVE	1076	207.02	1			R	145	2	FORANOCE, MANUEL
27 SURREY DRIVE	1089	207.06	13			R	145	2	TUBLIN, JAY
28 SURREY DRIVE	1076	207.02	2			R	145	2	SMITH, RICHARD & SANDRA
29 SURREY DRIVE	1089	207.06	12			R	145	2	TELLEP, PHILLIP A & PAMELA
30 SURREY DRIVE	1076	207.02	3			R	145	2	KUBIK, STEPHEN M & SHARON A
31 SURREY DRIVE	1086	207.05	19			R	145	2	ANTONY, ROBERT & ROBERT, LINTA
32 SURREY DRIVE	1076	207.02	4			R	145	2	YAKELY, EDWARD J & NINA A
34 SURREY DRIVE	1076	207.02	5			R	145	2	SUBACH, JOSEPH & CAROL
36 SURREY DRIVE	1076	207.02	6			R	145	2	PERLITZ, THOMAS R & MICHELE
38 SURREY DRIVE	1076	207.02	7			R	145	2	GREK, GREGORY & DEBRA A
39 SURREY DRIVE	1091	207.08	2			R	148	2	DUQUE, DAVID A & PETERSON, C N
40 SURREY DRIVE	1076	207.02	8			R	145	2	KOZŁOWSKI, MICHAEL & MICHELE
41 SURREY DRIVE	1091	207.08	3			R	148	2	COMITO, RICHARD & CYNTHIA E
42 SURREY DRIVE	1076	207.02	9			R	145	2	RUSSO, JOSEPH & MARIA
43 SURREY DRIVE	1091	207.08	4			R	148	2	ELIAS, BASHIR & LUCIE BOTCHORMELI
47 SURREY DRIVE	1068	207.01	40			R	148	2	MALONE, NICOLE A. & JOHN T. III
48 SURREY DRIVE	1089	207.07	1			R	149	2	GILMORE, JACQUELINE
49 SURREY DRIVE	1067	207.01	39			R	148	2	PFEIFFER, RONALD N & MARILYN E
50 SURREY DRIVE	1090	207.07	2			R	149	2	ROHRBACH, ROBERT C & CATHERINE E
51 SURREY DRIVE	1067	207.01	38			R	148	2	KRUCHOWY, VICTOR & HILARY
52 SURREY DRIVE	1090	207.07	3			R	149	2	DYDAK, SCOTT
53 SURREY DRIVE	1066	207.01	14			R	148	2	LOESCH, PETER & NANCY
54 SURREY DRIVE	1090	207.07	4			R	149	2	ESPOSITO, FRANK M & DESIREE
55 SURREY DRIVE	1067	207.01	37			R	148	15C	TOWNSHIP OF HILLSBOROUGH
56 SURREY DRIVE	1090	207.07	5			R	149	2	MIGNON, PATRICIA S
58 SURREY DRIVE	1090	207.07	6			R	149	2	SAAR, DAVID C & JEANNE M
60 SURREY DRIVE	1090	207.07	7			R	149	2	ANSELMO, JOSEPH & RANA T
62 SURREY DRIVE	1090	207.07	8			R	149	2	MC COY, MATTHEW J & DANIELLE K
64 SURREY DRIVE	1090	207.07	9			R	149	2	QUIMBY, JAY M & SUE C TRUSTEES
204 SUTPHIN LANE	737	175.16	114			R1	95	2	CHRISTIAN, KEITH & SHANA SOLOMON
205 SUTPHIN LANE	736	175.15	1			R1	95	2	LORIA, LOUIS & JENNIFER
208 SUTPHIN LANE	737	175.16	113			R1	95	2	WOLFE, CINDY M
209 SUTPHIN LANE	737	175.15	8			R1	95	2	TREJO, CARLOS & BARREROS, MARIA DEL
214 SUTPHIN LANE	737	175.16	112			R1	95	2	SCHEMM, BRIAN K & CHRISTINE M
215 SUTPHIN LANE	737	175.15	7			R1	95	2	LIVINGSTON, SCOTT M & J LAFAIRE-
220 SUTPHIN LANE	737	175.16	111			R1	95	2	RUSSO, THOMAS J & MAUREEN
222 SUTPHIN LANE	737	175.16	110			R1	95	2	KOWALESKI, TRAVIS R
226 SUTPHIN LANE	737	175.16	109			R1	95	2	KAPOSZTAS, MARION E
227 SUTPHIN LANE	695	175	19.32			R1	95	2	RAMIREZ, ALVARO & LUISA
229 SUTPHIN LANE	695	175	19.31			R1	95	2	KANE, DENNIS PATRICK & SARAH RENE
231 SUTPHIN LANE	695	175	19.30			R1	95	2	FORBES, BARBARA W
233 SUTPHIN LANE	695	175	19.29			R1	95	2	REZKALLAH, ANTON & ISRAIEL, MARLEN
234 SUTPHIN LANE	694	175	19.22			R1	95	2	DUFORT, ALEXANDER & MARISA
235 SUTPHIN LANE	695	175	19.28			R1	95	2	BIRCKHOLTZ, ALBERT J & DEBORAH D
236 SUTPHIN LANE	694	175	19.23			R1	95	2	GRANDELL, DAVID & RENEE
237 SUTPHIN LANE	695	175	19.27			R1	95	2	LUBIN, RONALD & DONNA
238 SUTPHIN LANE	694	175	19.24			R1	95	2	POLYAK, RICHARD & JULIE
239 SUTPHIN LANE	695	175	19.26			R1	95	2	BUCKELEW, PATRICK M

Property Location	Page No.	Block No.	Lot No.	Lot Qualifier	Account No.	Zone	Tax Map	Property Class	Name of Owner
240 SUTPHIN LANE	694	175	19.25			R1	95	2	PETRONCHAK, JAMES J & JUDITH M
1 SWENEY COURT	752	177.02	22			R1	99	2	LIVSHITS, EUGENE & HELEN
2 SWENEY COURT	753	177.02	38			R1	99	2	SAAD, SAMY K & SAMIA A
3 SWENEY COURT	752	177.02	23			R1	99	2	RAMIREZ, MYNOR & MONIKA
4 SWENEY COURT	753	177.02	37			R1	99	2	NARAYANAN, SRIGANESH & JANANI
5 SWENEY COURT	752	177.02	24			R1	99	2	DOCAR, THOMAS & JESSICA
6 SWENEY COURT	753	177.02	36			R1	99	2	DI NARDI, GUY J & MELISSA DAWN
7 SWENEY COURT	752	177.02	25			R1	99	2	STEENECK, SCOTT M & KAREN A
8 SWENEY COURT	753	177.02	35			R1	99	2	CLIFFORD, ROBERT J & CAROLYN SUE
9 SWENEY COURT	752	177.02	26			R1	99	2	RIES, WILLIAM R & LISA B
10 SWENEY COURT	753	177.02	34			R1	99	2	SANTOPIETRO, RONALD A
11 SWENEY COURT	752	177.02	27			R1	99	2	NOWACZEK, RICHARD A & LYNNE M
12 SWENEY COURT	753	177.02	33			R1	99	2	RAJENDRAN, SHANMUGARAJA & SIVANAND
13 SWENEY COURT	753	177.02	28			R1	99	2	GAROFALO, BRYAN M & WU, RANY
14 SWENEY COURT	753	177.02	32			R1	99	2	SCHORR, NEIL & ROBERTA Y
15 SWENEY COURT	753	177.02	29			R1	99	2	ORMAZA, JORGE A & MARIA E
16 SWENEY COURT	753	177.02	31			R1	99	2	ANAND, KAPIL & BHAVNA ANAND
17 SWENEY COURT	753	177.02	30			R1	99	2	JAMIN, THOMAS W JR & ANNETTE M
1 SYCAMORE LANE	19	8	53			AG	183	2	BERNARD, THOMAS R & HANSEN, JANET
3 SYCAMORE LANE	17	8	19.03			AG	183	1	ROMANO, SALVATORE J & BERNICE A
301 TALL OAK LANE	387	153.05	22065			PD	60	2	WILD, WILLIAM W & ANN M
303 TALL OAK LANE	387	153.05	22064			PD	60	2	ROSATI, DANIEL J & MACRES, CHERYL
305 TALL OAK LANE	387	153.05	22063			PD	60	2	EHSAN, MOHAMMED
307 TALL OAK LANE	387	153.05	22062			PD	60	2	DESAI, MAHESH & RAGINI
309 TALL OAK LANE	387	153.05	22061			PD	60	2	LONDON, NATALIE
311 TALL OAK LANE	387	153.05	22060			PD	60	2	YUEN, JONATHAN & TSUNG, ALICE
313 TALL OAK LANE	387	153.05	22059			PD	60	2	ZHANG, LIMIN & JIN, JINGZI
315 TALL OAK LANE	387	153.05	22058			PD	60	2	JUZWA, PETER
317 TALL OAK LANE	386	153.05	22057			PD	60	2	O&Z REALTY LLC,
319 TALL OAK LANE	386	153.05	22056			PD	60	2	LEPKOWSKA, OLGA
321 TALL OAK LANE	386	153.05	22055			PD	60	2	DI LEO, NADIENE A
323 TALL OAK LANE	386	153.05	22054			PD	60	2	ANNUNZIATO, CHRISTOPHER P. & PAMELA
325 TALL OAK LANE	386	153.05	22053			PD	60	2	STRAUSS, SCOTT & JULIET
327 TALL OAK LANE	386	153.05	22052			PD	60	2	KENYON, SUSAN J.
329 TALL OAK LANE	386	153.05	22051			PD	60	2	ADLER, MICHAEL B
402 TALL OAK LANE	384	153.05	22020			PD	60	2	LEE, JUNG HEE & YANG, EUN HWA
404 TALL OAK LANE	384	153.05	22021			PD	60	2	GALEANO, JAIRO RINCON-
406 TALL OAK LANE	384	153.05	22022			PD	60	2	FORMAN, RICHARD D & CHRISTINE
408 TALL OAK LANE	384	153.05	22023			PD	60	2	SMITH, KELLY
410 TALL OAK LANE	384	153.05	22024			PD	60	2	RADZIO, MATTHEW R
412 TALL OAK LANE	384	153.05	22025			PD	60	2	MEDINA, RAMON & RODRIGUEZ, ELBA
414 TALL OAK LANE	384	153.05	22026			PD	60	2	HRENO, JOHN & SUSAN MARIE
416 TALL OAK LANE	384	153.05	22027			PD	60	2	SZCZESNY, WLADYSLAW & EWA
418 TALL OAK LANE	384	153.05	22028			PD	60	2	TANG, CHONG & ZHENG ZHU Q
420 TALL OAK LANE	384	153.05	22029			PD	60	2	HILSKY, NANCY
422 TALL OAK LANE	385	153.05	22030			PD	60	2	OSMOLSKI, BARBARA
424 TALL OAK LANE	385	153.05	22031			PD	60	2	PULGARIN, CESAR
426 TALL OAK LANE	385	153.05	22032			PD	60	2	HAUSSER, MICHAEL & YOCELYN
428 TALL OAK LANE	385	153.05	22033			PD	60	2	KALENA, MAUREEN E
430 TALL OAK LANE	385	153.05	22034			PD	60	15D	ALLIES, INC
432 TALL OAK LANE	385	153.05	22035			PD	60	2	KAJOGBOLA, TAIWO & TIMEA
434 TALL OAK LANE	385	153.05	22036			PD	60	2	GRIMM, THOMAS G. & DEANNE
436 TALL OAK LANE	385	153.05	22037			PD	60	2	SLABINSKI, RADOSLAW & AGNIESZKA
438 TALL OAK LANE	385	153.05	22038			PD	60	2	FRIEDMAN, JEFFREY & JILL
440 TALL OAK LANE	385	153.05	22039			PD	60	2	MORAVEK, MARIE T
442 TALL OAK LANE	385	153.05	22040			PD	60	2	VOGEL MARC H
602 TALL OAK LANE	385	153.05	22041			PD	60	2	COCHRAN, GARRETT & LAKE, SAMANTHA
604 TALL OAK LANE	385	153.05	22042			PD	60	2	SANTELLI, ALBERT J JR & VICTORIA
606 TALL OAK LANE	385	153.05	22043			PD	60	2	NOLL, BERNADETTE
608 TALL OAK LANE	386	153.05	22044			PD	60	2	HORVATH, JOHN & SUSAN
610 TALL OAK LANE	386	153.05	22045			PD	60	2	PERLITZ, ERIC
612 TALL OAK LANE	386	153.05	22046			PD	60	2	US BANK TRUST C/O HUDSON MANAGEMENT
614 TALL OAK LANE	386	153.05	22047			PD	60	2	ARIF, USAMA & MALIK, SADAF
616 TALL OAK LANE	386	153.05	22048			PD	60	2	RAYMOND, LEISA
618 TALL OAK LANE	386	153.05	22049			PD	60	2	KOPACZ, KEVIN & ORTIZ, MARIA J
620 TALL OAK LANE	386	153.05	22050			PD	60	2	MALLOY, KATIE
3 TALLY HO TRAIL	970	204.06	42			R	127	2	KAVANAUGH, AMY L

Property Location	Page No.	Block No.	Lot No.	Lot Qualifier	Account No.	Zone	Tax Map	Property Class	Name of Owner
4 TALLY HO TRAIL	972	204.06	76			R	126	2	OLSZYK, JOAN M
5 TALLY HO TRAIL	970	204.06	43			R	127	2	PATEL, BHAVESH & MIRAL
6 TALLY HO TRAIL	978	204.08	19			R	127	2	GRIGGS, ROBERT JR & DONNA
7 TALLY HO TRAIL	970	204.06	44			R	127	2	BALDWIN, JEFFREY T & ELIZABETH E
8 TALLY HO TRAIL	978	204.08	18			R	127	2	KELLY, JAMES PATRICK & MICHELE F
9 TALLY HO TRAIL	970	204.06	45			R	127	2	COLANERI, CHRISTOPHER J & PATRICIAA
10 TALLY HO TRAIL	978	204.08	17			R	127	2	BYRA, MAREK & REGULA-BYRA, J.
11 TALLY HO TRAIL	970	204.06	46			R	127	2	KELLER, SCOTT C & DEANNA L
12 TALLY HO TRAIL	978	204.08	16			R	127	2	HUNKELER, BENJAMIN & SARA
13 TALLY HO TRAIL	970	204.06	47			R	127	2	LOFARO, NICHOLAS & KRISTEN
14 TALLY HO TRAIL	977	204.08	15			R	127	2	MICHINARD, PAUL B & SHARON
15 TALLY HO TRAIL	970	204.06	48			R	127	2	BONGIOVANNI, ROBERT
16 TALLY HO TRAIL	977	204.08	14			R	127	2	BARTASH, RONALD E & JUDY A
17 TALLY HO TRAIL	970	204.06	49			R	127	2	CIRELLI, PATRICK
18 TALLY HO TRAIL	977	204.08	13			R	127	2	MC DEVITT, BRENDAN J & MONICA
19 TALLY HO TRAIL	970	204.06	50			R	127	2	MEANY, KATHLEEN S
20 TALLY HO TRAIL	977	204.08	12			R	127	2	PROWSE, JAMES & ANTOINETTE
21 TALLY HO TRAIL	970	204.06	51			R	127	2	JOHNSON, RICHARD A & DEBRA C
23 TALLY HO TRAIL	970	204.06	52			R	127	2	RAY, MELISSA L & JOSEPH A
24 TALLY HO TRAIL	971	204.06	54			R	127	2	SIVRIVER, ROMAN & INA
25 TALLY HO TRAIL	970	204.06	53			R	127	2	LEMONIE, MICHAEL & LISA M
1 TALMAGE COURT	156	141.06	46			RA	74	1	GATEWAY ASSOCS OF HILLSBOROUGH LLC
2 TALMAGE COURT	156	141.06	58			RA	74	1	GATEWAY ASSOCS OF HILLSBOROUGH LLC
3 TALMAGE COURT	156	141.06	47			RA	74	1	GATEWAY ASSOCS OF HILLSBOROUGH LLC
4 TALMAGE COURT	156	141.06	57			RA	74	1	GATEWAY ASSOCS OF HILLSBOROUGH LLC
5 TALMAGE COURT	156	141.06	48			RA	74	1	GATEWAY ASSOCS OF HILLSBOROUGH LLC
6 TALMAGE COURT	156	141.06	56			RA	74	1	GATEWAY ASSOCS OF HILLSBOROUGH LLC
7 TALMAGE COURT	156	141.06	49			RA	74	1	GATEWAY ASSOCS OF HILLSBOROUGH LLC
8 TALMAGE COURT	156	141.06	55			RA	74	1	GATEWAY ASSOCS OF HILLSBOROUGH LLC
9 TALMAGE COURT	156	141.06	50			RA	74	1	GATEWAY ASSOCS OF HILLSBOROUGH LLC
10 TALMAGE COURT	156	141.06	54			RA	74	1	GATEWAY ASSOCS OF HILLSBOROUGH LLC
11 TALMAGE COURT	156	141.06	51			RA	74	1	PISANO, RICHARD T
12 TALMAGE COURT	156	141.06	53			RA	74	1	PASSIO, JOSEPH N & JACQUELINE A
14 TALMAGE COURT	156	141.06	52			RA	74	1	GATEWAY ASSOCS OF HILLSBOROUGH LLC
TARA DRIVE	809	180.01	31	Q0116		R	161	3B	THOMPSON, W BRYCE IV
TARA DRIVE	809	180.01	32	Q0116		HS	161	3B	THOMPSON, W BRYCE IV
TARA DRIVE	810	180.01	33	Q0116		R	161	3B	THOMPSON, W BRYCE IV
2 TARA DRIVE	809	180.01	27			R	161	2	SIMBORSKI, JOSEPH E & SHIELA P
3 TARA DRIVE	810	180.01	37			R	161	2	PAULINO, SUZANNE P TRUSTEE
4 TARA DRIVE	809	180.01	28			R	161	2	FERNSTAEDT, DOUGLAS S & JACLYN M
5 TARA DRIVE	810	180.01	36			R	161	2	SWATKO, KENNETH & BONNIE
6 TARA DRIVE	809	180.01	29			R	161	2	SENKER, MARK L & PATRICIA A
7 TARA DRIVE	810	180.01	35			R	161	2	TOIFEL, JOEL D & SUSAN G
8 TARA DRIVE	809	180.01	30			R	161	2	ROARTY, KEVIN & MUNIZ, GINA A
9 TARA DRIVE	810	180.01	34			R	161	2	PENNACCHIO, RICHARD M
51 TAURUS DRIVE 1A	581	163.21	5	C5111		R2	87	2	MARTIN, SEAN H
53 TAURUS DRIVE 1A	582	163.21	5	C5311		R2	87	2	PEPITONE, THOMAS
55 TAURUS DRIVE 1A	583	163.21	5	C5511		R2	87	2	VENNA, KOTI REDDY
57 TAURUS DRIVE 1A	584	163.21	5	C5711		R2	87	2	INSPECTOR, ELIZABETH
59 TAURUS DRIVE 1A	586	163.21	5	C5911		R2	87	2	DOTRO, THERESA
61 TAURUS DRIVE 1A	587	163.21	5	C6111		R2	87	2	ACEVEDO, JUDITH K & VICENTE EFRAIN
51 TAURUS DRIVE 1B	581	163.21	5	C5112		R2	87	2	DUL, BARBARA
53 TAURUS DRIVE 1B	582	163.21	5	C5312		R2	87	2	MARTZ, DAVID & LYNNE
55 TAURUS DRIVE 1B	583	163.21	5	C5512		R2	87	2	DELUCA, ANTHONY & BETTY
57 TAURUS DRIVE 1B	585	163.21	5	C5712		R2	87	2	BARKSDALE, DEBRA
59 TAURUS DRIVE 1B	586	163.21	5	C5912		R2	87	2	RATHBUN, ROLLIN E & CHRISTEL R
61 TAURUS DRIVE 1B	587	163.21	5	C6112		R2	87	2	MACARO, ZARINA
51 TAURUS DRIVE 1C	581	163.21	5	C5113		R2	87	2	DRUMMER, JACQUELINE
53 TAURUS DRIVE 1C	582	163.21	5	C5313		R2	87	2	ABBASI, ABIDA S & ABBASI, SAAD
55 TAURUS DRIVE 1C	583	163.21	5	C5513		R2	87	2	SPOTTO, DANIEL & WANKEL, SUSAN
57 TAURUS DRIVE 1C	585	163.21	5	C5713		R2	87	2	COSIMO, PAULA A
59 TAURUS DRIVE 1C	586	163.21	5	C5913		R2	87	2	WOLFF, JOHN & JESSICA
61 TAURUS DRIVE 1C	587	163.21	5	C6113		R2	87	2	WILHELM, JOSEPH M
51 TAURUS DRIVE 1D	581	163.21	5	C5114		R2	87	2	PULATOV, YUSUF Z
53 TAURUS DRIVE 1D	582	163.21	5	C5314		R2	87	2	SIKORSKY, THOMAS W
55 TAURUS DRIVE 1D	584	163.21	5	C5514		R2	87	2	MORAIS, EDWARD
57 TAURUS DRIVE 1D	585	163.21	5	C5714		R2	87	2	BARRETT, CHARLES

Property Location	Page No.	Block No.	Lot No.	Lot Qualifier	Account No.	Zone	Tax Map	Property Class	Name of Owner
59 TAURUS DRIVE 1D	586	163.21	5	C5914		R2	87	2	STREGER, MATTHEW
61 TAURUS DRIVE 1D	587	163.21	5	C6114		R2	87	2	DE MATOS, JOSE M & EILEEN A
51 TAURUS DRIVE 2A	581	163.21	5	C5121		R2	87	2	YE, HANXIAN & HAN, JING
53 TAURUS DRIVE 2A	582	163.21	5	C5321		R2	87	2	LOVE, ANTHONY
55 TAURUS DRIVE 2A	584	163.21	5	C5521		R2	87	2	SPECIALE, NICHOLAS E & CHERYL L
57 TAURUS DRIVE 2A	585	163.21	5	C5721		R2	87	2	LATOSKY, RACHEL A
59 TAURUS DRIVE 2A	586	163.21	5	C5921		R2	87	2	ZOPPA, MARK & PEIHSUN LEE
61 TAURUS DRIVE 2A	587	163.21	5	C6121		R2	87	2	AULL, MONICA
51 TAURUS DRIVE 2B	581	163.21	5	C5122		R2	87	2	MATTHIAS, DANIEL L & DONNA A
53 TAURUS DRIVE 2B	583	163.21	5	C5322		R2	87	2	SIMON, SEAN S & ANELA S
55 TAURUS DRIVE 2B	584	163.21	5	C5522		R2	87	2	LITWIN, SEYMOUR & NANCY B
57 TAURUS DRIVE 2B	585	163.21	5	C5722		R2	87	2	BARRY, ANITA
59 TAURUS DRIVE 2B	586	163.21	5	C5922		R2	87	2	COLLINS, THOMAS M
61 TAURUS DRIVE 2B	587	163.21	5	C6122		R2	87	2	US BANK TRUST C/O HUDSON MANAGEMENT
51 TAURUS DRIVE 2C	581	163.21	5	C5123		R2	87	2	TREHAN, AMAN & SONIA
53 TAURUS DRIVE 2C	583	163.21	5	C5323		R2	87	2	JOVANI, ANDI N
55 TAURUS DRIVE 2C	584	163.21	5	C5523		R2	87	2	VEJAS, MANUEL E III & ERICKA A
57 TAURUS DRIVE 2C	585	163.21	5	C5723		R2	87	2	SANFILIPPO, CARL
59 TAURUS DRIVE 2C	586	163.21	5	C5923		R2	87	2	CASEY, JAMES
61 TAURUS DRIVE 2C	587	163.21	5	C6123		R2	87	2	CATANZARO, BARBARA K
51 TAURUS DRIVE 2D	582	163.21	5	C5124		R2	87	2	CHARETTE, DEBORAH J
53 TAURUS DRIVE 2D	583	163.21	5	C5324		R2	87	2	PATEL, RIKEEN & KUMARI M
55 TAURUS DRIVE 2D	584	163.21	5	C5524		R2	87	2	ZHANG, LI
57 TAURUS DRIVE 2D	585	163.21	5	C5724		R2	87	2	LU-GOW, GEMMA & GOW, R J JR
59 TAURUS DRIVE 2D	586	163.21	5	C5924		R2	87	2	HUNTER, MICHAEL & DANA M.
61 TAURUS DRIVE 2D	587	163.21	5	C6124		R2	87	2	MONTO, SILVIA J
51 TAURUS DRIVE 3A	582	163.21	5	C5131		R2	87	2	MARKHAM, JOSEPH G
53 TAURUS DRIVE 3A	583	163.21	5	C5331		R2	87	2	PELL, GERALDINE L
55 TAURUS DRIVE 3A	584	163.21	5	C5531		R2	87	2	LONG, IRA R
57 TAURUS DRIVE 3A	585	163.21	5	C5731		R2	87	2	TARAFDER, JAYDEEP & MANISHA BAJPAI
59 TAURUS DRIVE 3A	586	163.21	5	C5931		R2	87	2	INSPECTOR, ELIZABETH
61 TAURUS DRIVE 3A	587	163.21	5	C6131		R2	87	2	DEAN, DONALD
51 TAURUS DRIVE 3B	582	163.21	5	C5132		R2	87	2	FAWCETT, CHRISTOPHER & JAMIE
53 TAURUS DRIVE 3B	583	163.21	5	C5332		R2	87	2	WRIGHT, MARK A
55 TAURUS DRIVE 3B	584	163.21	5	C5532		R2	87	2	BRACKETT, L C & ROSELLA
57 TAURUS DRIVE 3B	585	163.21	5	C5732		R2	87	2	FRICKE, ROBERT & MARYANN
59 TAURUS DRIVE 3B	586	163.21	5	C5932		R2	87	2	FANTRY, MICHAEL K & ALLISON L
61 TAURUS DRIVE 3B	587	163.21	5	C6132		R2	87	2	PATEL, NIKITA & KAMLESH
51 TAURUS DRIVE 3C	582	163.21	5	C5133		R2	87	2	DOUGLASS, JEFFERY H
53 TAURUS DRIVE 3C	583	163.21	5	C5333		R2	87	2	HAGE, HENRY & SHARON
55 TAURUS DRIVE 3C	584	163.21	5	C5533		R2	87	2	PEI, ZHENDONG
57 TAURUS DRIVE 3C	585	163.21	5	C5733		R2	87	2	SANFILIPPO, CARL
59 TAURUS DRIVE 3C	586	163.21	5	C5933		R2	87	2	PEI, ZHENDONG & SONG, KUI
61 TAURUS DRIVE 3C	587	163.21	5	C6133		R2	87	2	PATEL, VINUBHAI & PUSHPA
51 TAURUS DRIVE 3D	582	163.21	5	C5134		R2	87	2	THODEN, RICHARD & VICKI L
53 TAURUS DRIVE 3D	583	163.21	5	C5334		R2	87	2	LEWEN, ROBERT
55 TAURUS DRIVE 3D	584	163.21	5	C5534		R2	87	2	GLEZMAN, DANIEL
57 TAURUS DRIVE 3D	585	163.21	5	C5734		R2	87	2	GRUBER, KENDRA
59 TAURUS DRIVE 3D	586	163.21	5	C5934		R2	87	2	GALBRAITH, JOHN L
61 TAURUS DRIVE 3D	588	163.21	5	C6134		R2	87	2	BAUMANN, JOHN T
51 TAURUS DRIVE 4A	582	163.21	5	C5141		R2	87	2	LARSEN, ROBERT J
53 TAURUS DRIVE 4A	583	163.21	5	C5341		R2	87	2	KOCH, ROGER & LEVINE, AMY L
55 TAURUS DRIVE 4A	584	163.21	5	C5541		R2	87	2	EPSTEIN, SHERRY L
57 TAURUS DRIVE 4A	585	163.21	5	C5741		R2	87	2	COLABELLA, BRIGETTE A
59 TAURUS DRIVE 4A	586	163.21	5	C5941		R2	87	2	ESTEVEZ, ANTHONY
61 TAURUS DRIVE 4A	588	163.21	5	C6141		R2	87	2	KREYL, RICHARD & VALARIE
51 TAURUS DRIVE 4B	582	163.21	5	C5142		R2	87	2	BENDER, CHRISTOPHER & GAIL
53 TAURUS DRIVE 4B	583	163.21	5	C5342		R2	87	2	SHYPRYKEVYCH, ROMAN & OKSANA
55 TAURUS DRIVE 4B	584	163.21	5	C5542		R2	87	2	BOYD, WILLIAM & TANESSA
57 TAURUS DRIVE 4B	585	163.21	5	C5742		R2	87	2	ROSARIO, ERIO & YASMIN PERALES
59 TAURUS DRIVE 4B	587	163.21	5	C5942		R2	87	2	SHETTY, A & KUMARI, LALITHAMMA
61 TAURUS DRIVE 4B	588	163.21	5	C6142		R2	87	2	WAWSZKOWICZ, JERZY & BOGUSLAWA
51 TAURUS DRIVE 4C	582	163.21	5	C5143		R2	87	2	HAGAN, LYNNE
53 TAURUS DRIVE 4C	583	163.21	5	C5343		R2	87	2	PERKINS, CRAIG L
55 TAURUS DRIVE 4C	584	163.21	5	C5543		R2	87	2	PATEL, JAYDIP VIPINCHA
57 TAURUS DRIVE 4C	585	163.21	5	C5743		R2	87	2	BANERJEE, ANANYO
59 TAURUS DRIVE 4C	587	163.21	5	C5943		R2	87	2	BEDNAR, ANNETTE M

Property Location	Page No.	Block No.	Lot No.	Lot Qualifier	Account No.	Zone	Tax Map	Property Class	Name of Owner
61 TAURUS DRIVE 4C	588	163.21	5	C6143		R2	87	2	ASCIONE, FRANK J JR
51 TAURUS DRIVE 4D	582	163.21	5	C5144		R2	87	2	MARSICO J. PAUL & CORAN
53 TAURUS DRIVE 4D	583	163.21	5	C5344		R2	87	2	GHELA, ANAND N & POONAMBEN D
55 TAURUS DRIVE 4D	584	163.21	5	C5544		R2	87	2	KURIAN, JERRY ABRAHAM & SUSAN J.,
57 TAURUS DRIVE 4D	586	163.21	5	C5744		R2	87	2	GRUBER, FREDERICK L & SUZANNE M
59 TAURUS DRIVE 4D	587	163.21	5	C5944		R2	87	2	BISWAS, SOUMYAJIT
61 TAURUS DRIVE 4D	588	163.21	5	C6144		R2	87	2	SANTOS, FATIMA
100 TAYLOR AVENUE	99	60	7			R	11	2	LIPARI-FENLON, DENISE
101 TAYLOR AVENUE	81	58	62			1	12	2	EBEL, MARTIN T & MONIKA INCZE
103 TAYLOR AVENUE	81	58	61			R	12	2	PERRUSO, LYNN ANNE
105 TAYLOR AVENUE	81	58	60			R	12	2	PSEMENEKI, HAROLD C JR & CATHERINE
106 TAYLOR AVENUE	101	62	1			R	11	2	PURDY, DAVID K & DAWN J
107 TAYLOR AVENUE	81	58	59			R	12	2	SCOTT, JASON N & DANIELLE A
108 TAYLOR AVENUE	101	62	2			R	11	2	KENNEDY, CHARLES H & ELVIRA
109 TAYLOR AVENUE	81	58	58			R	12	2	LAUDERMAN, LAWRENCE T. & GAIL M.
110 TAYLOR AVENUE	101	62	3			R	11	2	BUCHALA, FRANCIS E
111 TAYLOR AVENUE	81	58	57			R	12	2	MESITA, ANTHONY J & DINEEN A
112 TAYLOR AVENUE	101	62	4			R	11	2	WINTERS, SHANNON MARIE & DAVID
113 TAYLOR AVENUE	81	58	56			R	12	2	MORENO, RUBEN I & GRACIELA
114 TAYLOR AVENUE	101	62	5			R	11	2	ALI, IMRAN & SADIYA
115 TAYLOR AVENUE	80	58	55			R	12	2	PENA, CHRISTOPHER & MARITZA
116 TAYLOR AVENUE	101	62	6			R	11	2	CAPWELL, STEPHEN & RUTH
117 TAYLOR AVENUE	80	58	54			R	12	2	MCCOLLUM, CHERYL & EDWARD
118 TAYLOR AVENUE	102	62	7			R	11	2	ROMAN, MICHAEL & SHARON
119 TAYLOR AVENUE	80	58	53			R	12	2	FITZGERALD, ROBERT E & DONNA M
120 TAYLOR AVENUE	102	62	8			R	11	2	ALBANESE, JASON & MICHELLE
121 TAYLOR AVENUE	80	58	52			R	12	2	PAFIKIS, AFSTATHIOS & MELISSA
122 TAYLOR AVENUE	102	62	9			R	11	2	STREETER, RAYMOND
123 TAYLOR AVENUE	80	58	51			R	12	2	LENTO, MICHAEL & WESSEL, TARA
124 TAYLOR AVENUE	102	62	10			R	11	2	PAUL, NOAH S & VERONICA ARMOUR
125 TAYLOR AVENUE	80	58	50			R	12	2	PAVONI, STEPHEN & BERGER, RACHEL
127 TAYLOR AVENUE	80	58	49			R	12	2	MILLER, SCOTT & TATIANA
128 TAYLOR AVENUE	103	63	7			R	11	2	BAKER, MICHAEL & WENDY
129 TAYLOR AVENUE	80	58	48			R	12	2	KAUFFMAN, KEVIN A & VANESSA M
131 TAYLOR AVENUE	80	58	47			R	12	2	DE NAPOLI, PATRICK & MARIE
133 TAYLOR AVENUE	80	58	46			R	12	2	CASEY, DANIEL S & J A
134 TAYLOR AVENUE	103	63	8			R	11	2	SCHWARZ, GARY & COLLEEN
135 TAYLOR AVENUE	80	58	45			R	12	2	ENTERSZ, ZOLTAN
137 TAYLOR AVENUE	80	58	44			R	12	2	TORDO, WAYNE R & CATHARINE L
138 TAYLOR AVENUE	104	64	6			R	11	15F	JERNIGAN, JAMES & JENNIFER
139 TAYLOR AVENUE	80	58	43			R	12	2	LEON, THOMAS S & CHERYL L
141 TAYLOR AVENUE	80	58	42			R	12	2	PEACH, KEVIN D
142 TAYLOR AVENUE	104	64	7			R	11	2	RIZZI, VITO & ANNA
143 TAYLOR AVENUE	79	58	41			R	12	2	LESLIE, CAMELA
144 TAYLOR AVENUE	79	58	38			R	11	2	KOLMER, GRANT & LAUREN
145 TAYLOR AVENUE	79	58	40			R	12	2	MC KEOWN, TIMOTHY P & MARY
147 TAYLOR AVENUE	79	58	39			R	12	2	SWICKLE, JAMES A & KAREN LEE
TAYLOR STREET	116	78	3.02			RA	18	1	PANKOWSKI, BENEDICT & BARBARA
5 TAYLOR STREET	116	78	3.01			RA	18	2	KOLEKAR, NITIN S & LIPARE, SUPRIYA
802 TEN EYCK COURT	706	175.04	11			R1	96	2	PODULI, DURGA
803 TEN EYCK COURT	707	175.04	25			R1	96	2	JIANG, WEI & JINGQIU CHEN
804 TEN EYCK COURT	706	175.04	12			R1	96	2	WOLF, STEPHEN J & LEONARDA M
805 TEN EYCK COURT	707	175.04	24			R1	96	2	RAO, MICHAEL V & ANNETTE
806 TEN EYCK COURT	706	175.04	13			R1	96	2	POTTS, WILLIAM M & ROBIN ELLEN
807 TEN EYCK COURT	707	175.04	23			R1	96	2	LEE, SHAUN & CHRISTINA
808 TEN EYCK COURT	706	175.04	14			R1	96	2	FLAHERTY, EUGENE J & BARBARA A
809 TEN EYCK COURT	707	175.04	22			R1	96	2	CONSHUE, TYRONE & CYNTHIA
810 TEN EYCK COURT	706	175.04	15			R1	96	2	PHELAN, RICHARD & TAMARA
811 TEN EYCK COURT	707	175.04	21			R1	96	2	RITZ, PAUL M & CAROLYN S
812 TEN EYCK COURT	707	175.04	16			R1	96	2	BERKOWITZ, STEVEN & JODY
813 TEN EYCK COURT	707	175.04	20			R1	96	2	YESALONIS, PATRICIA
814 TEN EYCK COURT	707	175.04	17			R1	96	2	CESTA, KENNETH J & NANCY T
815 TEN EYCK COURT	707	175.04	19			R1	96	2	MICELI, FRED & MARY V
817 TEN EYCK COURT	707	175.04	18			R1	96	2	ROBLEH, ISHMAEL
TENTH STREET	45	13.01	37			CR	29	1	VILLANO, CONSTANTINE C & LORETTA
TENTH STREET	45	13.01	39			CR	29	1	VILLANO, ALBERT A
TENTH STREET	45	13.01	40			CR	29	15C	TOWNSHIP OF HILLSBOROUGH

Property Location	Page No.	Block No.	Lot No.	Lot Qualifier	Account No.	Zone	Tax Map	Property Class	Name of Owner
TENTH STREET	57	27	8			CR	32	1	BECKER, MARIE C
TENTH STREET	57	27	9			CR	32	1	HALT, ROBERT J
TENTH STREET	57	27	10			CR	32	15C	HILLSBOROUGH MUNICIPAL UTIL AUTH
TENTH STREET	63	37	1			CR	32	1	SOLY, ELLEN E
TENTH STREET	64	37	9			CR	32	1	MEDINA, ALEJANDRO & VERONICA
TENTH STREET	64	37	10			CR	32	1	MEDINA, ALEJANDRO & VERONICA
TENTH STREET	64	37	14			CR	32	1	SOLY, ELLEN E
TENTH STREET	64	37	15			CR	32	1	SOLY, ELLEN E
15 TENTH STREET	45	13.01	38			CR	29	2	KOLODZIEJSKI, ANDRZEJ & JOLANTA M-
27 TENTH STREET	45	13.01	36			CR	29	2	VILLANO, LORETTA
30 TENTH STREET	57	27	11			CR	32	2	VILLANO, DEBBIE
37 TENTH STREET	45	13.01	35			CR	29	2	HANNUM, RAYMOND W & BETTY L
57 TENTH STREET	45	13.01	34			CR	29	2	LACHOWSKI, MICHAEL & TERESA
123 TERHUNE LANE	726	175.08	121			R1	97	2	WILSON, BARBARA A
124 TERHUNE LANE	728	175.09	4			R1	96	2	JOHNSTONE, ANDREA D & GLEN
125 TERHUNE LANE	725	175.08	120			R1	97	2	SHAH, A K & M TRUSTEES
127 TERHUNE LANE	725	175.08	119			R1	97	2	PRAJOGO, TROGAN & LISTIJO, OLIVIA
128 TERHUNE LANE	728	175.09	5			R1	96	2	KILE, LISA M & KELLY, JOHN J
129 TERHUNE LANE	725	175.08	118			R1	97	2	WENDT, JAMES D & SARA JANE
130 TERHUNE LANE	728	175.09	6			R1	96	2	KOZACK, JEFFREY & ELIZABETH
131 TERHUNE LANE	725	175.08	117			R1	97	2	BOHINCE, RUDY J & TAMARA E
133 TERHUNE LANE	725	175.08	116			R1	97	2	SCHATZ, LISA
135 TERHUNE LANE	725	175.08	115			R1	97	2	HENDRIX, MICHAEL & YVONNE
136 TERHUNE LANE	728	175.09	7			R1	96	2	BEERS, THOMAS M & ROBIN L
137 TERHUNE LANE	725	175.08	114			R1	97	2	SWENSON, THOMAS B & ELAINE V
138 TERHUNE LANE	728	175.09	8			R1	96	2	TAJAR, JOSEPH G & MARILYN N
139 TERHUNE LANE	725	175.08	113			R1	97	2	WOJCIK, MICHAEL & DENISE
140 TERHUNE LANE	728	175.09	9			R1	96	2	TOBIA, GERARD A.
141 TERHUNE LANE	725	175.08	112			R1	97	2	SCHWEITZER, PATRICIA M
142 TERHUNE LANE	728	175.09	10			R1	96	2	HENDRICKS, MICHAEL G & ERIN V
143 TERHUNE LANE	725	175.08	111			R1	97	2	QUINN, KARENE & SOPKO, ROBERT S
145 TERHUNE LANE	725	175.08	110			R1	97	2	CHERNG, STEVE G & CHIEHNIE C
147 TERHUNE LANE	725	175.08	109			R1	97	2	SHAH, ASHISH S & PRUTHA D
TEXAS EASTERN PIPELINE	1103	PIPE.LINE	2					4B	TEXAS EASTERN TRANSMISSION, LP
TEXAS EASTERN PIPELINE	1103	PIPE.LINE	3					4B	TEXAS EASTERN TRANSMISSION, LP
TEXAS EASTERN PIPELINE	1104	PIPE.LINE	8					4B	TEXAS EASTERN TRANSMISSION, LP
301 THATCHER TERRACE	704	175.03	1			R1	95	2	MEHRING, ANDREW & KELLY
302 THATCHER TERRACE	702	175	99			R1	95	2	CHICALACE, MATTHEW & KATIE
305 THATCHER TERRACE	705	175.03	15			R1	95	2	ENRIGHT, MICHAEL T
306 THATCHER TERRACE	702	175	98			R1	95	2	LAVELL, ROBERT & DEBORAH A
310 THATCHER TERRACE	702	175	97			R1	95	2	PASSE, PETER J & KATHLEEN M
314 THATCHER TERRACE	701	175	96			R1	95	2	KOLL, GREGORY E
318 THATCHER TERRACE	701	175	95			R1	95	2	BAR, SAUMEN NEIL & PATRICIA ANN
319 THATCHER TERRACE	701	175	92			R1	95	2	BRUMMELL, ALEXANDRIA & KATZ, Z.
322 THATCHER TERRACE	701	175	94			R1	95	2	BARBA, FRANCO J & NOELIA E
326 THATCHER TERRACE	701	175	93			R1	95	2	SOLAZZO, TONY F. & DANIELLE L.
THE MANORS	779	178	13.75	P0001		R2	101	15F	MANORS ASSOC C/O ACCESS PROP MGMT
3 THEODORA DRIVE	854	195	2			R	79	2	DI GIACOMO, ALYSSA MARIE & DANIEL J
4 THEODORA DRIVE	856	196	8			R	79	2	MAZZEO, MARK D & DONNA M
5 THEODORA DRIVE	854	195	3			R	79	2	LIMYANSKY, MICHAEL JR
6 THEODORA DRIVE	856	196	9			R	79	2	LAHART, BRANDON E & KIMBERLY A A
7 THEODORA DRIVE	855	195	4			R	79	2	TROISI, NICHOLAS J
8 THEODORA DRIVE	856	196	10			R	79	2	CELLAMARE, THOMAS
9 THEODORA DRIVE	855	195	5			R	79	2	FELTRE, CAROL & ENRICO
10 THEODORA DRIVE	856	196	11			R	79	2	HOLMLUND, VICTOR
11 THEODORA DRIVE	855	195	6			R	79	2	GONZALEZ, CHRISTIAN & KIERSTEN
12 THEODORA DRIVE	856	196	12			R	79	2	PFEIL, ROBERT & MARY
15 THEODORA DRIVE	853	194	1			R	79	2	JACUS, FRANK & E
19 THEODORA DRIVE	850	191	26.02			RA	80	2	FREEMAN, RICHARD & LEIGH C YUSTER
20 THEODORA DRIVE	851	191	26.20			R	80	2	LAVOIE JR, PHILIP C
22 THEODORA DRIVE	851	191	26.14			RA	80	2	GANGADHARAN, AJIT & DERSANA AJIT
23 THEODORA DRIVE	851	191	26.11			RA	80	2	BIELANSKI, SANDRA L
24 THEODORA DRIVE	851	191	26.13			RA	80	2	POPLAWSKI, JAN & ELIZABETH
26 THEODORA DRIVE	851	191	26.12			RA	80	2	AJIT, NANDU & GANGADHARAN
THIRD STREET	54	22	1			CR	31	1	WESTERVELT, RANDALL E & GLORIA
THIRD STREET	54	22	2			CR	31	1	WESTERVELT, RANDALL E & GLORIA
THIRD STREET	54	22	3			CR	31	1	WESTERVELT, RANDALL E & GLORIA

Property Location	Page No.	Block No.	Lot No.	Lot Qualifier	Account No.	Zone	Tax Map	Property Class	Name of Owner
THIRD STREET	55	22	4			CR	31	1	WESTERVELT, RANDALL E & GLORIA
THIRD STREET	55	22	5			CR	31	1	BATTOGLIA, MICHAEL & LINNEA
THIRD STREET	55	22	7			CR	31	1	20 FOURTH STREET LLC
THIRD STREET	62	34	17			CR	31	1	MITCHELL, JOHN F SR & PATRICIA
THIRD STREET	62	34	18			CR	31	1	FARLEY, GEORGE&MARLENE (C/O MARCHIE
THIRD STREET	62	34	19			CR	31	1	UNKNOWN, C/O HILLSBOROUGH TOWNSHIP
THIRD STREET	67	43	2			CR	31	1	SCODARI, JOSEPH M
THIRD STREET	67	43	3			CR	31	1	SCODARI, JOSEPH M
THIRD STREET	67	43	4			CR	31	1	SCODARI, JOSEPH M
THIRD STREET	67	46	2			CR	31	1	UNKNOWN, C/O TAVERNER
12 THIRD STREET	56	23	5			CR	31	15F	MLECZKO, ZEFIRYN F & VERONICA
21 THIRD STREET	55	22	6			CR	31	2	BATTOGLIA, MICHAEL & LINNEA
24 THIRD STREET	56	24	10.01			CR	31	2	ARMSTRONG, JOHN & MELISSA
29 THIRD STREET	55	22	8			CR	31	2	EVANS, FRANK & PATRICIA
1 THOMPSON CLOSE	286	151	12.67			R1	49	2	CUSIMANO, AMELIA C
2 THOMPSON CLOSE	286	151	12.73			R1	49	2	TODD, CHARLES R & MARGARET ANN
3 THOMPSON CLOSE	286	151	12.68			R1	49	2	PATEL, MIHIR V & HINAL M
5 THOMPSON CLOSE	286	151	12.69			R1	49	2	BOMMAREDDY, THREEENADHA & KAVITHA CT
1 THORNTON STREET	127	140.02	1			RC	75	2	FRANCOLINI, ROBERT P. & DEBRA TRST
3 THORNTON STREET	127	140.02	2			RC	75	2	LABIB, AMANY & MOSAAD
5 THORNTON STREET	128	140.02	3			RC	75	2	JOHNSON, DANIEL C & DOLORES B
7 THORNTON STREET	128	140.02	4			RC	75	2	O'CONNOR, MARY T
9 THORNTON STREET	128	140.02	5			RC	75	2	REDMOND, CHARLES & BRENDA
11 THORNTON STREET	128	140.02	6			RC	75	2	FALTAS, M N & FALTAS, SAMEH TRSTS
13 THORNTON STREET	128	140.02	7			RC	75	2	GOPINATHAN, THOTTANKARA & SUJATHA
15 THORNTON STREET	128	140.02	8			RC	75	2	HOLUB, ROBERT C SR & LINDA M
16 THORNTON STREET	134	140.02	89			RC	75	2	BACH, DORIS
17 THORNTON STREET	128	140.02	9			RC	75	2	ANDERSEN, DONALD R & DIANNA J
18 THORNTON STREET	134	140.02	88			RC	75	2	WALDORF, WILLIAM J & JANE C
19 THORNTON STREET	128	140.02	10			RC	75	2	DINGWELL, DAVID W & CAROL A
21 THORNTON STREET	128	140.02	11			RC	75	2	MAIOLO, VINCENT F & PAMELA A TRSTES
23 THORNTON STREET	128	140.02	12			RC	75	2	DUFFY, SUSAN E
24 THORNTON STREET	135	140.03	21			RC	75	2	GARCIA, LEE & MARY MCKENNA
25 THORNTON STREET	128	140.02	13			RC	75	2	ROXBURY, EDWARD V. & KIMBERLY A.
26 THORNTON STREET	136	140.03	22			RC	75	2	AGOSTINO, BRUCE & LINDA
27 THORNTON STREET	128	140.02	14			RC	75	2	GOLDSWORTHY, ARTHUR & WANDA-LOU
28 THORNTON STREET	136	140.03	23			RC	75	2	FARIA-WALDMAN, EVELYN A
29 THORNTON STREET	128	140.02	15			RC	75	2	BREITKOPF, STEPHEN H
30 THORNTON STREET	136	140.03	24			RC	75	2	MC RAE, ALLEN E & MARSHA L HARRIS-
31 THORNTON STREET	128	140.02	16			RC	75	2	SCHAEFER, RICHARD D & ZAHAVA R
32 THORNTON STREET	136	140.03	25			RC	75	2	UNADKAT, JAYENDRA N & PADMA
33 THORNTON STREET	129	140.02	17			RC	75	2	LANGE, JEANNE M
34 THORNTON STREET	136	140.03	26			RC	75	2	GRIFFIN, EDWARD D & ELIZABETH A
35 THORNTON STREET	129	140.02	18			RC	75	2	ALICANDRI, GARY
36 THORNTON STREET	136	140.03	27			RC	75	2	WONG, SCOTT
37 THORNTON STREET	129	140.02	19			RC	75	2	BISCONTI, THOMAS V & JOANNE
38 THORNTON STREET	136	140.03	28			RC	75	2	LEMELLE, LOREN P
39 THORNTON STREET	129	140.02	20			RC	75	2	SIDELNIK, MADELEINE A
40 THORNTON STREET	136	140.03	29			RC	75	2	JAEGER, HOWARD
41 THORNTON STREET	129	140.02	21			RC	75	2	EBERSBACH, ROBERT & JOAN
42 THORNTON STREET	136	140.03	30			RC	75	2	GAUGHAN, CYNTHIA
43 THORNTON STREET	129	140.02	22			RC	75	2	D'AGOSTINO LIVING TRUST
44 THORNTON STREET	136	140.03	31			RC	75	2	KLOCK, TY L & GERTRUDE K
45 THORNTON STREET	129	140.02	23			RC	75	2	BRECHKA, ROBERT J & E J TRUSTEES
46 THORNTON STREET	136	140.03	32			RC	75	2	VIOLANO, GARY & JOANN
47 THORNTON STREET	129	140.02	24			RC	75	2	ARTHUS, ROCK & LAURA
48 THORNTON STREET	136	140.03	33			RC	75	15F	CASTALDO, CAROL D
49 THORNTON STREET	129	140.02	25			RC	75	2	BRICKLEY, DIANE W
50 THORNTON STREET	136	140.03	34			RC	75	2	TRACY, JENNIFER E TRUSTEE
51 THORNTON STREET	129	140.02	26			RC	75	2	WILLIAMSON, BEATRICE TRUSTEE
53 THORNTON STREET	129	140.02	27			RC	75	2	KWIETNIAK, ROBERT & SANDRA B
55 THORNTON STREET	129	140.02	28			RC	75	2	BERTIN, EDWARD & NANCY
57 THORNTON STREET	129	140.02	29			RC	75	2	ULMER, DORIS L
THREE BRIDGES ROAD	1	2	1			AG	185	15C	STATE OF NJ DEPT OF ENV PROT
THREE BRIDGES ROAD	1	2	2			AG	185	15C	STATE OF NJ DEPT OF ENV PROT
THREE BRIDGES ROAD	2	2	3			AG	185	15C	TOWNSHIP OF HILLSBOROUGH
THREE BRIDGES ROAD	2	2	4			AG	185	1	TONDI, PHILIP A & LORI M

Property Location	Page No.	Block No.	Lot No.	Lot Qualifier	Account No.	Zone	Tax Map	Property Class	Name of Owner
THREE BRIDGES ROAD	2	2	5			AG	185	1	VLIET, DEAN C
THREE BRIDGES ROAD	2	2	6			AG	185	1	VLIET, LLOYD & DIAN
THREE BRIDGES ROAD	2	2	8			AG	185	1	SCHAEFER, JAMES E & THERESA L
THREE BRIDGES ROAD	2	3	3			AG	185	1	SCHAEFER, JAMES E & THERESA L
THREE BRIDGES ROAD	3	3	12			AG	184	1	ZIOLKO, ANTHONY
THREE BRIDGES ROAD	3	3	14			AG	184	1	HETHERINGTON, JOEY E
THREE BRIDGES ROAD	3	3	15			AG	184	1	WARZOCHA, CHRISTOPHER
THREE BRIDGES ROAD	3	3	17			AG	184	1	QUIROZ, JAIME & INES REYES LOPEZ
THREE BRIDGES ROAD	3	3	18			AG	184	1	ETZOLD, STEPHEN R
THREE BRIDGES ROAD	3	3	19			AG	184	1	WARVOLIS, MICHAEL W & MARTA L
THREE BRIDGES ROAD	3	3	20			AG	184	1	DAS, NILANJANA & KAR, SHIBAJI
THREE BRIDGES ROAD	3	3	21			AG	184	1	WILLIAMS, GWENDOLYN
THREE BRIDGES ROAD	4	3	22			AG	184	15C	COUNTY OF SOMERSET
THREE BRIDGES ROAD	4	3	23			AG	184	15C	COUNTY OF SOMERSET
THREE BRIDGES ROAD	4	3	24			AG	184	15C	COUNTY OF SOMERSET
THREE BRIDGES ROAD	8	5	12			AG	184	1	315 THREE BRIDGES ROAD, LLC
302 THREE BRIDGES ROAD	9	5	29			AG	184	2	BENNETT, ROBERT J & SHOTWELL, LISA
304 THREE BRIDGES ROAD	9	5	28			AG	184	1	MALINOWSKI, ANTHONY
306 THREE BRIDGES ROAD	9	5	27			AG	184	2	MEYLER, THERESA & PHILLIP M
308 THREE BRIDGES ROAD	9	5	26			AG	184	2	CLIPPER, MICHAEL & AMANDA
310 THREE BRIDGES ROAD	9	5	25			AG	184	2	PETTO, ANTHONY & SUZANNE E
312 THREE BRIDGES ROAD	9	5	24			AG	184	2	CIMPKO, JULIE
314 THREE BRIDGES ROAD	9	5	23			AG	184	2	SUSARCHICK, RONALD S & ELAINE M
315 THREE BRIDGES ROAD	3	3	16			AG	184	2	315 THREE BRIDGES ROAD, LLC
316 THREE BRIDGES ROAD	8	5	21			AG	184	2	SUSARCHICK, RONALD & ELAINE
318 THREE BRIDGES ROAD	9	5	22			AG	184	2	JAMES, D T & JAMES B L & JAMES, C F
321 THREE BRIDGES ROAD	3	3	13			AG	184	2	ZIOLKO, ANTHONY
322 THREE BRIDGES ROAD	10	5	33.02			AG	184	2	GRISWA, SCOTT & FITZPATRICK, KAREN
324 THREE BRIDGES ROAD	9	5	33.01			AG	184	3A	FLEMING ORCHID BIOTECH & GREENHOUSES
324 THREE BRIDGES ROAD	9	5	33.01	Q0045		AG	184	3B	FLEMING ORCHID BIOTECH & GREENHOUSES
325 THREE BRIDGES ROAD	3	3	11			AG	184	2	BLOCH, ROBIN L.
327 THREE BRIDGES ROAD	3	3	10			AG	184	2	MUNOZ, LOURDES JACI & CESAR E.,
330 THREE BRIDGES ROAD	8	5	20			AG	184	2	BARNETT, LORRAINE M
331 THREE BRIDGES ROAD	3	3	9			AG	185	2	CHERNICK, STANLEY JR & HUNKELE, K
332 THREE BRIDGES ROAD	8	5	19			AG	184	2	ASHMORE, CHARLES J.
333 THREE BRIDGES ROAD	3	3	8			AG	185	2	DOSCHER, KELLY
335 THREE BRIDGES ROAD	2	3	7			AG	185	2	AHLE, JOHN E
336 THREE BRIDGES ROAD	1	1	9			AG	185	15C	STATE OF NJ DEPT OF ENV PROT
337 THREE BRIDGES ROAD	2	3	6			AG	185	2	SINFON, MARIA S
340 THREE BRIDGES ROAD	8	5	18			AG	184	2	KNOWER, JOHN T
341 THREE BRIDGES ROAD	2	3	5			AG	185	2	CACCIATORE, MERLIN & CALDARO, VICKY
345 THREE BRIDGES ROAD	2	3	4			AG	185	2	SULLIVAN, JOHN L & GAIL
347 THREE BRIDGES ROAD	2	3	2			AG	185	2	MEISSNER, PETER S & SHERYL L
349 THREE BRIDGES ROAD	2	3	2.01			AG	185	2	TAYLOR, LINDA J
351 THREE BRIDGES ROAD	2	3	1			AG	185	2	MURPHY, COLLEEN
357 THREE BRIDGES ROAD	2	2	7			AG	185	2	AMES, ALAN
360 THREE BRIDGES ROAD	8	5	17			AG	184	15C	COUNTY OF SOMERSET
362 THREE BRIDGES ROAD	7	5	7.04			AG	184	2	WILLIAMS, GWENDOLYN
366 THREE BRIDGES ROAD	8	5	16			AG	184	2	DAS, NILANJANA & KAR, SHIBAJI
368 THREE BRIDGES ROAD	8	5	15			AG	184	2	WARVOLIS, MICHAEL W & MARTA L
370 THREE BRIDGES ROAD	8	5	14			AG	184	2	ETZOLD, STEPHEN R
372 THREE BRIDGES ROAD	8	5	13			AG	184	2	QUIROZ, JAIME & INES REYES LOPEZ
376 THREE BRIDGES ROAD	8	5	11			AG	184	2	WARZOCHA, CHRISTOPHER
378 THREE BRIDGES ROAD	8	5	10			AG	184	2	HETHERINGTON, JOEY E
380 THREE BRIDGES ROAD	8	5	9			AG	184	2	BARTOLOMEO, ADAM & DALY, MARY W
384 THREE BRIDGES ROAD	8	5	8			AG	184	2	O'LEARY, BRIAN & STEIN, KRISTEN
390 THREE BRIDGES ROAD	7	5	7.02			AG	184	3A	CHRISTY, RONALD W
390 THREE BRIDGES ROAD	7	5	7.02	Q0024		AG	184	3B	CHRISTY, RONALD W
400 THREE BRIDGES ROAD	1	1	9.01			AG	185	2	SCHAEFER, JAMES E & THERESA L
406 THREE BRIDGES ROAD	1	1	8			AG	185	2	SOFFER, DANIEL G
408 THREE BRIDGES ROAD	1	1	7			AG	185	2	XU, YULAN
410 THREE BRIDGES ROAD	1	1	6			AG	185	2	VLIET, LLOYD & DIAN
412 THREE BRIDGES ROAD	1	1	5			AG	185	2	VLIET, DEAN C
414 THREE BRIDGES ROAD	1	1	4			AG	185	2	TONDI, PHILIP A & LORI M
416 THREE BRIDGES ROAD	1	1	3			AG	185	2	MC PHERSON, REUBEN C & PHYLLIS
430 THREE BRIDGES ROAD	1	1	2			AG	185	15C	STATE OF NJ DEPT OF ENV PROT
442 THREE BRIDGES ROAD	1	1	1			AG	185	15C	STATE OF NJ DEPT OF ENV PROT

Property Location	Page No.	Block No.	Lot No.	Lot Qualifier	Account No.	Zone	Tax Map	Property Class	Name of Owner
1A TIPPET STREET	518	163.05	101.31	C301A		NARA	89	2	JONNALA, ANUSHA REDDY & RONDA, M.,
1B TIPPET STREET	518	163.05	101.31	C301B		NARA	89	2	JANG, DANIEL
3A TIPPET STREET	518	163.05	101.31	C303A		NARA	89	2	KAIMAPARAMBIL, PRINCE JAMES
3B TIPPET STREET	518	163.05	101.31	C303B		NARA	89	2	SANKARAPANDIAN, SURESH KUMAR & JENC
5A TIPPET STREET	518	163.05	101.31	C305A		NARA	89	2	BALLANTINE, JANICE
5B TIPPET STREET	518	163.05	101.31	C305B		NARA	89	2	OMTRI-VIJAYAKUMAR, AJAIKUMAR & MOHA
7A TIPPET STREET	518	163.05	101.31	C307A		NARA	89	2	KUMAR, DEEPAK & SAMTANI, GUNJAN
7B TIPPET STREET	518	163.05	101.31	C307B		NARA	89	2	SIDDIQUI, FARHAN
9A TIPPET STREET	518	163.05	101.31	C309A		NARA	89	2	RADHAKRISHNAN, RIMNA
9B TIPPET STREET	518	163.05	101.31	C309B		NARA	89	2	CHE, LI
11A TIPPET STREET	517	163.05	101.31	C211A		NARA	89	2	SEERAM, RAGHUNATH KUMAR & MANEPALLI
11B TIPPET STREET	517	163.05	101.31	C211B		NARA	89	2	VISCARIELLO, BRUNO & STACEY
15A TIPPET STREET	517	163.05	101.31	C215A		NARA	89	2	VENTUS, MARITES
15B TIPPET STREET	517	163.05	101.31	C215B		NARA	89	2	CHANDRA, ANIL KUMAR & RAJA, D.
17A TIPPET STREET	517	163.05	101.31	C217A		NARA	89	2	GIANNINI, ALEXANDRA & HEAD, KYLE
17B TIPPET STREET	517	163.05	101.31	C217B		NARA	89	2	ZANDIER, MICHAEL A. & JILLIAN J.,
19A TIPPET STREET	517	163.05	101.31	C219A		NARA	89	2	PATRA, BIBHUPRASAD & RAVISHANKAR, A
19B TIPPET STREET	518	163.05	101.31	C219B		NARA	89	2	CHUDASAMA, ALPESH RATILAL & APEXA
20 TIPPET STREET	514	163.05	101.03			NARA	89	2	MANJA ANSARI, BASHEER AHAMED
22 TIPPET STREET	514	163.05	101.04			NARA	89	2	SIMONELLI, DOREEN & HISASUE, M.
23 TIPPET STREET	482	163.03	17			NARA	89	2	DAVID, SUPRIEN P. & SNOW, JOACHIM A
24 TIPPET STREET	514	163.05	101.05			NARA	89	2	RONDLA, RAMESH
25 TIPPET STREET	482	163.03	16			NARA	89	2	ITHA, MADHAVA RAO & GOTTIPATI, M
26 TIPPET STREET	514	163.05	101.06			NARA	89	2	JAKHAR, MANOJ & RAHIM, RESHMA
27 TIPPET STREET	482	163.03	15			NARA	89	2	KARANALA, RAJASEKAR
28 TIPPET STREET	514	163.05	101.07			NARA	89	2	THOMAS, THOMAS KADUVINAL & GEOJAN,
29 TIPPET STREET	482	163.03	14			NARA	89	2	KRISHNAMURTHY, KARTHIK & SHEETAL
30 TIPPET STREET	515	163.05	101.08			NARA	89	2	MUTHUKRISHNAN, MUKUNDHAN & KANIMOZH
31 TIPPET STREET	481	163.03	13			NARA	89	2	CHAUHAN, RAJESH & SOLANKI, DEEPTI
32 TIPPET STREET	515	163.05	101.09			NARA	89	2	PARAB, ABHIJIT ARUN & ANANYA A.
33 TIPPET STREET	481	163.03	12			NARA	89	2	SANKARALINGAM, CHITHAMBARANATHAN
34 TIPPET STREET	515	163.05	101.10			NARA	89	2	JANI, CHIRAG & JANI, BHUMIKA
35 TIPPET STREET	481	163.03	11			NARA	89	2	NAMMALVAR, HARIHARAN & SELVARAJ, P.
36 TIPPET STREET	515	163.05	101.11			NARA	89	2	JAIN, GAURAV & BHUTORIA, SAVITA
37 TIPPET STREET	481	163.03	10			NARA	89	2	MANN, SEAN LOUIS & CAMBI LYNN
38 TIPPET STREET	515	163.05	101.12			NARA	89	2	TRAN, JENNIFER & BACKHAUS, J.
39 TIPPET STREET	481	163.03	9			NARA	89	2	BHATTA, VARAPRASAD V. & SINDHU U.
40 TIPPET STREET	515	163.05	101.13			NARA	89	2	BHATT, ANKIT & SWATI P.
1 TITUS COURT	992	205.03	12			RA	129	2	MILKOSKY, DAVID J & JOAN
2 TITUS COURT	992	205.03	5			RA	129	2	HAAS, LLOYD A & SEIDENFELD, J
3 TITUS COURT	992	205.03	11			RA	129	2	PATEL, PRASANT & MAITRI
4 TITUS COURT	992	205.03	6			RA	129	2	GUTHRIE, JOHN R JR & CHRISTINE M
5 TITUS COURT	992	205.03	10			RA	129	2	MUKUND, RAVI SIDDARTHA & LAURA
6 TITUS COURT	992	205.03	7			RA	129	2	GRECO, THOMAS G & DONNA MARIE
7 TITUS COURT	992	205.03	9			RA	129	2	MORETTI, KAREN A.
8 TITUS COURT	992	205.03	8			RA	129	2	MC NICHOLAS, THOMAS
1 TODD STREET	949	204	1.15			RA	119	2	ASHRAF, SYED A & AZIMA
2 TODD STREET	949	204	1.16			RA	120	2	THAKURIA, GAUTOM & DEKA, BHARATI
3 TODD STREET	949	204	1.14			RA	119	2	SINHA, RAJ & JOANNA HRYMOC-
4 TODD STREET	949	204	1.17			RA	120	2	PATEL, SAMIR & SEFALI
5 TODD STREET	948	204	1.09			RA	119	2	REAR, DAVID & TINA
6 TODD STREET	949	204	1.25			RA	120	2	MOHAPATRA, NEELAM & PATNAIK, AMOL
7 TODD STREET	949	204	1.13			RA	119	2	SHAH, MANISH D & AVANI M
8 TODD STREET	950	204	1.26			RA	120	2	VOLKOV, ANDREI & QUNYING GUAN
9 TODD STREET	949	204	1.12			RA	119	2	KARKI, SHYAM B & KARKI, NAMI
10 TODD STREET	950	204	1.27			RA	120	2	DANG, MIN & XIYOU XU
11 TODD STREET	948	204	1.11			RA	119	2	ALTMAN, JASON C & TRACI C
12 TODD STREET	950	204	1.28			RA	120	2	SHAH, SANJAY & SHILPA
13 TODD STREET	948	204	1.10			RA	119	2	BATULA, FRANK G & DONNA M
14 TODD STREET	950	204	1.29			RA	120	2	PATEL, PINAKIN R & NILAM P
15 TODD STREET	950	204	1.33			RA	120	2	MAJMUDAR, NIRAV & KRUTI
16 TODD STREET	950	204	1.30			RA	120	2	RAYAPUDI, MURAHARI & SUSHMA
17 TODD STREET	950	204	1.32			RA	120	2	RAYAPUDI, SUDHAKAR & JAYA
18 TODD STREET	950	204	1.31			RA	120	2	MA, JIAN & ZHONG, HUI HUA
1 TORBET ROAD	823	180.09	35			AG	163	2	UPADHYA, PRASHANTHA
2 TORBET ROAD	817	180.07	5			AG	162	2	KATARIA, AMIT & RITU
3 TORBET ROAD	822	180.09	34			AG	163	2	MANJOORAN, JOEMON & FAMINA

Property Location	Page No.	Block No.	Lot No.	Lot Qualifier	Account No.	Zone	Tax Map	Property Class	Name of Owner
4 TORBET ROAD	817	180.07	6			AG	162	2	PATHAK, VINEET A & HIMANI
6 TORBET ROAD	817	180.07	7			AG	162	2	KASHYAP, ARTI & SHARMA, AMIT K
8 TORBET ROAD	817	180.07	8			AG	162	2	DESAI, SHIV V & RINA
9 TORBET ROAD	816	180.06	9			AG	162	2	KADAM, AJITSINGH S & ARCHANA A
10 TORBET ROAD	818	180.07	9			AG	162	2	JAIN, MANISH & MEGHNA
11 TORBET ROAD	816	180.06	8			AG	162	2	LODHIA, SHAILEN & LODHIA, B M ET AL
12 TORBET ROAD	818	180.07	10			AG	162	2	GURLA, HIMABINDU V
13 TORBET ROAD	816	180.06	7			AG	162	2	SIBAL, PAVAN & POOJA
14 TORBET ROAD	818	180.07	11			AG	162	2	SUNDAR, SWAMINATHAN & MEENAKSHI
15 TORBET ROAD	816	180.06	6			AG	162	2	AHMAD, AMIR & SHAMIALA KHAN
16 TORBET ROAD	818	180.07	12			AG	162	2	MOIN, AMMAN & AYSHA
17 TORBET ROAD	816	180.06	5			AG	162	2	RANADIVE, AMOL & NIVEDITA
18 TORBET ROAD	818	180.07	13			AG	162	2	ENGINEER, HUNAID & ZILLE H
19 TORBET ROAD	816	180.06	4			AG	162	2	GALHOTRA, JAGRATI & SHEKHER CHANDER
20 TORBET ROAD	818	180.07	14			AG	162	2	AMIN, MEDHAVI H
21 TORBET ROAD	816	180.06	3			AG	162	2	YERRA, VENKATA S & LAKSHMI G
22 TORBET ROAD	818	180.07	15			AG	162	2	RAJENDRA, ARAVINTHAN & ARAVINTHAN,A
23 TORBET ROAD	815	180.06	2			AG	162	2	PURI, MUNEEESH & AMI
24 TORBET ROAD	818	180.07	16			AG	162	2	GADKARI, ABHIJIT & NAYANA
25 TORBET ROAD	815	180.06	1			AG	162	2	KANDULA, EKAMBARESWARA & MEENAKSHI
26 TORBET ROAD	813	180.03	18			AG	162	2	RAMASAMY, JAYALAKSHMI & ANANTHA
27 TORBET ROAD	815	180.05	1			AG	162	2	TRIPATHY, AJIT & SUNITA PANDA
28 TORBET ROAD	813	180.03	17			AG	162	2	KASISOMAYAJULA, SARMA & KONDURU,H B
29 TORBET ROAD	815	180.05	2			AG	162	2	TRIVEDI, NISHIT H & HIRAL
30 TORBET ROAD	813	180.03	16			AG	162	2	NEWALKAR, RAMDAS S & SANGITA R
31 TORBET ROAD	815	180.05	3			AG	162	2	SAMAYAM, NAGARAJU & GEETHA M
32 TORBET ROAD	813	180.03	15			AG	162	2	BALASUBRAMANIAN, S & SRIVIDHYA M
33 TORBET ROAD	815	180.05	4			AG	162	2	SUBRYAN, JASODA & RAMESH
34 TORBET ROAD	813	180.03	14			AG	162	2	GURUNATHAN, THILAKAVATHY & THYAGARA
35 TORBET ROAD	815	180.05	5			AG	162	2	KOLLI, RAMESH R & SNEHA L
36 TORBET ROAD	813	180.03	13			AG	162	2	MARTINS, JOSE S & LARA ELIZABETH
37 TORBET ROAD	815	180.05	6			AG	162	2	PATEL, DHARMESH & RITA
1 LA TOURELLE DRIVE	1048	205.27	20			RA	138	2	GODAVARTY, VENUGOPAL & RAJYALAKSH
3 LA TOURELLE DRIVE	1046	205.27	1			RA	138	2	DESHPANDE, AARTI A. & SHASTRY, P
4 LA TOURELLE DRIVE	1050	205.29	15			RA	138	2	KALAVALA, BALASUBRAMANYA N & LAKSHM
5 LA TOURELLE DRIVE	1046	205.27	2			RA	138	2	PATEL, AKSHIT S. & NIYATI A.
6 LA TOURELLE DRIVE	1050	205.29	16			RA	138	2	INDAR, RYAN & NIKITA
7 LA TOURELLE DRIVE	1047	205.27	3			RA	138	2	JAMES, JOE & CHARU
8 LA TOURELLE DRIVE	1050	205.29	17			RA	138	2	SRIPURAM, SPURTHI V
9 LA TOURELLE DRIVE	1047	205.27	4			RA	138	2	9 LA TOURELLE LLC
10 LA TOURELLE DRIVE	1050	205.29	18			RA	138	2	KOMARRAJU, PRAVEEN K & CHETNA
11 LA TOURELLE DRIVE	1047	205.27	5			RA	138	2	SHAH, CHIRAG & TEJAL
14 LA TOURELLE DRIVE	1048	205.28	1			RA	138	2	SINGH, RAKESH & KUMARI, MANJULA
15 LA TOURELLE DRIVE	1047	205.27	6			RA	138	2	SUBRAMANIAN, MAHESH & SRIRANJANI GA
16 LA TOURELLE DRIVE	1048	205.28	2			RA	138	2	KANCHARLAPALLI, TEERTHA K & MANDAL
17 LA TOURELLE DRIVE	1047	205.27	7			RA	138	2	KAMAT, VILAS & SHILPA
18 LA TOURELLE DRIVE	1048	205.28	3			RA	138	2	JAIN, AJAY MANGILAL & EKTA
19 LA TOURELLE DRIVE	1047	205.27	8			RA	138	15F	LEWIS, TERENCE J
20 LA TOURELLE DRIVE	1048	205.28	4			RA	138	2	PATEL, AMAR S & JAGANI, PRITIBEN L
TOWNE CENTER DRIVE	859	199	2	P0001		GA	83	15F	HILLSBOROUGH OFFICE CONDOS INC
101 TOWNE CENTER DRIVE	858	199	2	C0101		GA	83	4A	ALLJAZ, LLC
102 TOWNE CENTER DRIVE	858	199	2	C0102		GA	83	4A	ZNS PROPERTIES, LLC
103 TOWNE CENTER DRIVE	858	199	2	C0103		GA	83	4A	BUCA PROPERTY MGMT, LLC
104 TOWNE CENTER DRIVE	858	199	2	C0104		GA	83	4A	WITTMAN, HENRY III
201 TOWNE CENTER DRIVE	858	199	2	C0201		GA	83	4A	STROPPA, MICHAEL
202 TOWNE CENTER DRIVE	858	199	2	C0202		GA	83	4A	HILLSBOROUGH TOWNE CENTRE, LLC
203 TOWNE CENTER DRIVE	858	199	2	C0203		GA	83	4A	SIJU ASSOCS, LLC
204 TOWNE CENTER DRIVE	858	199	2	C0204		GA	83	4A	204 TCD, LLC
205 TOWNE CENTER DRIVE	858	199	2	C0205		GA	83	4A	L & H PROPERTIES, LLC
301 TOWNE CENTER DRIVE	859	199	2	C0301		GA	83	4A	SIEGRIST ENTERPRISES, LLC
302 TOWNE CENTER DRIVE	859	199	2	C0302		GA	83	4A	SIEGRIST ENTERPRISES, LLC
401 TOWNE CENTER DRIVE	859	199	2	C0401		GA	83	4A	BRIGHT INVESTMENTS LLC
402 TOWNE CENTER DRIVE	859	199	2	C0402		GA	83	4A	X S ENTERPRISES, LLC
403 TOWNE CENTER DRIVE	859	199	2	C0403		GA	83	4A	BALA REALTY, LLC
404 TOWNE CENTER DRIVE	859	199	2	C0404		GA	83	4A	SALFEEY, ERIC S & PAULA A
TOWN CENTER ESTATES	380	153	49	P0001		PD/R	63	15F	TOWN CENTER ESTATES ASSOCIATION
TOWN CENTER ESTATES	382	153.02	5	P0001		PD	63	15F	TOWN CENTER ESTATES ASSOCIATION

Property Location	Page No.	Block No.	Lot No.	Lot Qualifier	Account No.	Zone	Tax Map	Property Class	Name of Owner
TOWNSHIP LINE ROAD	900	202	15	Q0026		AG	160	3B	CONARD, SAMUEL G & ESTHER
TOWNSHIP LINE ROAD	900	202	17.03			AG	160	1	VEGHT, E D & M C ESTATE
TOWNSHIP LINE ROAD	900	202	20	Q0029		AG	160	3B	D&R GREENWAY LAND TRUST, INC
TOWNSHIP LINE ROAD	901	202	20.03			AG	160	1	BELLE MEAD FARMERS COOP ASSOC INC
TOWNSHIP LINE ROAD	926	203.14	71			R	153	15C	TOWNSHIP OF HILLSBOROUGH
100 TOWNSHIP LINE ROAD	901	202	22			AG	160	4A	BELLE MEAD FARMERS COOP ASSOC
106 TOWNSHIP LINE ROAD	901	202	20.04			AG	160	1	BELLE MEAD FARMERS LLC
110 TOWNSHIP LINE ROAD	901	202	20.02			AG	160	2	BELLE MEAD FARMES COOPERATIVE
150 TOWNSHIP LINE ROAD	901	202	21			AG	160	15C	STATE OF NJ DEPT OF TRANS
170 TOWNSHIP LINE ROAD	900	202	19			AG	160	4B	ABSOLUTE PROPERTY MANAGEMENT, LLC
170 TOWNSHIP LINE ROAD	900	202	19	Q0006		AG	160	3B	ABSOLUTE PROPERTY MANAGEMENT, LLC
210 TOWNSHIP LINE ROAD	900	202	16			AG	160	3A	CONARD, SAMUEL G
210 TOWNSHIP LINE ROAD	900	202	16	Q0026		AG	160	3B	CONARD, SAMUEL G
220 TOWNSHIP LINE ROAD	900	202	17.02			AG	160	3A	CONARD, SAMUEL G
220 TOWNSHIP LINE ROAD	900	202	17.02	Q0026		AG	160	3B	CONARD, SAMUEL G
230 TOWNSHIP LINE ROAD	900	202	18			AG	160	2	LYON, KEVIN & REBECCA
240 TOWNSHIP LINE ROAD	900	202	17.01			AG	160	3A	CONARD, SAMUEL
240 TOWNSHIP LINE ROAD	900	202	17.01	Q0026		AG	160	3B	CONARD, SAMUEL
270 TOWNSHIP LINE ROAD	899	202	14			AG	160	2	GRENNEN, KEVIN & DEBBIE
430 TOWNSHIP LINE ROAD	946	203.23	51			R	156	2	LEVINSKI, NANCY
436 TOWNSHIP LINE ROAD	946	203.23	50			R	156	2	LEVINSKI, JOHN F
442 TOWNSHIP LINE ROAD	945	203.23	49			R	156	2	DONAHUE, PATRICK J & COLLEEN
448 TOWNSHIP LINE ROAD	945	203.23	48			R	156	2	WINTERS, PAUL & FANG, FANG
456 TOWNSHIP LINE ROAD	945	203.23	47			R	156	2	BARDAR, MATTHEW T & BRIE ANNA
462 TOWNSHIP LINE ROAD	945	203.23	46			R	156	2	RIVERA, ELVIN & SUSAN J
466 TOWNSHIP LINE ROAD	945	203.23	45			R	156	2	WARMKE, LAUREN & CY
470 TOWNSHIP LINE ROAD	945	203.23	44			R	156	2	ZHAI, LI
478 TOWNSHIP LINE ROAD	945	203.23	43			R	156	2	CASTANO, DAVID & LISA
486 TOWNSHIP LINE ROAD	945	203.23	42			R	156	2	SHANLEY, JOHN J & DIANE J
498 TOWNSHIP LINE ROAD	945	203.23	41			R	156	2	HUFF, ROBERT T & N
512 TOWNSHIP LINE ROAD	938	203.19	37			R	154	2	TAYLOR, JACKIE PARKER
518 TOWNSHIP LINE ROAD	938	203.19	38			R	154	2	NATION, ROGER J & MARION
524 TOWNSHIP LINE ROAD	938	203.19	39			R	154	2	TUOHY, LISA A
530 TOWNSHIP LINE ROAD	938	203.19	41			R	154	2	DU FOUR, MARK & MICHELLE
536 TOWNSHIP LINE ROAD	938	203.19	42			R	154	2	LOTT, THOMAS & JESSICA ; ROBERTS, J
542 TOWNSHIP LINE ROAD	938	203.19	43			R	154	2	MASSEY, PATRICK D & CAROLYN V-
548 TOWNSHIP LINE ROAD	938	203.19	44			R	154	2	KOTARSKY, ANDREW
554 TOWNSHIP LINE ROAD	938	203.19	45			R	154	2	HONG, JENNIFER & CHRISTIAN J
560 TOWNSHIP LINE ROAD	938	203.19	46			R	154	2	GROSS, WILLIAM J & M D
568 TOWNSHIP LINE ROAD	938	203.19	47			R	154	2	CAMPBELL, DAVID M & MARY E
574 TOWNSHIP LINE ROAD	938	203.19	48			R	154	2	HARGROVE, JAMES E & JAHN R
590 TOWNSHIP LINE ROAD	926	203.14	63			R	153	2	MORTON, CHRISTOPHER J & GUSHANAS L
594 TOWNSHIP LINE ROAD	926	203.14	62			R	153	2	KOLVITES, VICTOR J & KOLVITES, RAY
600 TOWNSHIP LINE ROAD	926	203.14	61			R	153	2	SNOWDON, MICHAEL & JESSICA
610 TOWNSHIP LINE ROAD	926	203.14	60			R	153	2	DIMITROV-KUHL, KLAUS P TRUST
620 TOWNSHIP LINE ROAD	926	203.14	59			R	153	2	CHENG, PENG & YICHIN
628 TOWNSHIP LINE ROAD	926	203.14	58			R	153	2	KLENA, JOHN & JOHANNA
636 TOWNSHIP LINE ROAD	925	203.14	57			R	153	2	KOLETO, MICHAEL
648 TOWNSHIP LINE ROAD	925	203.14	56			R	153	2	NORD, SHELLEY P
662 TOWNSHIP LINE ROAD	1074	207.01	111			R	148	2	MALHOTRA, ALLEN
668 TOWNSHIP LINE ROAD	1074	207.01	112			R	148	2	OLIVER, PETER
672 TOWNSHIP LINE ROAD	1074	207.01	113			R	148	2	REALMONTE, CHARLES JR & HEATHER
676 TOWNSHIP LINE ROAD	1074	207.01	114			R	148	2	RUSSO, ALFRED & FISCHER, ALISON
680 TOWNSHIP LINE ROAD	1074	207.01	115			R	148	2	FULINELLO, TONY & KAHN, TINA
690 TOWNSHIP LINE ROAD	1074	207.01	116			R	148	2	KOLVITES, R R & K L TRUSTEES
700 TOWNSHIP LINE ROAD	1074	207.01	117			R	148	2	MARGELIS, ANTHONY & JANET
710 TOWNSHIP LINE ROAD	1074	207.01	118			R	148	2	BACHMAN, WILLIAM R & GEORGIEANNA C
730 TOWNSHIP LINE ROAD	1076	207.01	139			R	148	2	DELUCA, FRANK & MEGHAN
744 TOWNSHIP LINE ROAD	1076	207.01	138			R	148	2	KALLENS, MATTHEW & KETURAH
752 TOWNSHIP LINE ROAD	1076	207.01	137			R	148	2	BAKER, KARL & ANNETTE
780 TOWNSHIP LINE ROAD	1099	207.13	26			R	147	2	NATALI, AUGUSTUS A & ALICE C
786 TOWNSHIP LINE ROAD	1099	207.13	27			R	147	2	CHESNER, ALLEN & LEIGH
790 TOWNSHIP LINE ROAD	1099	207.13	28			R	147	2	WEAVER, TREVOR & CHELSEA CRUZ
798 TOWNSHIP LINE ROAD	1099	207.13	29			R	147	2	HODOSSY, JOZEF & MARIA
TOWNSHIP LINE RD-BYPASS	900	202	20.01			AG	160	15C	STATE OF NJ DEPT OF TRANS
TOWNSHIP LINE RD-BYPASS	901	202	20.010			AG	160	15C	STATE OF NJ DEPT OF TRANS
2301 TRAFALGAR SQUARE	427	153.10	1.02	C2301		PD	61	2	ANDREYKO, CHRISTINE

Property Location	Page No.	Block No.	Lot No.	Lot Qualifier	Account No.	Zone	Tax Map	Property Class	Name of Owner
2302 TRAFALGAR SQUARE	427	153.10	1.02	C2302		PD	61	2	DESAI, BRIJESH & BIJAL
2303 TRAFALGAR SQUARE	427	153.10	1.02	C2303		PD	61	2	KHAN, MOHAMMAD A & ISHRAT ; KHAN, Z
2304 TRAFALGAR SQUARE	427	153.10	1.02	C2304		PD	61	2	PODDAR, SHAILENDRA & AGARWAL, R
2305 TRAFALGAR SQUARE	427	153.10	1.02	C2305		PD	61	2	SAMPSON, WILLIAM H JR
2401 TRAFALGAR SQUARE	427	153.10	1.02	C2401		PD	61	2	KHURANA, VIPIN & UPMA
2402 TRAFALGAR SQUARE	427	153.10	1.02	C2402		PD	61	2	SHERMAN, GORDON J & LANA M
2403 TRAFALGAR SQUARE	427	153.10	1.02	C2403		PD	61	2	MAYET, NASREEN
2404 TRAFALGAR SQUARE	427	153.10	1.02	C2404		PD	61	2	REVALSKI, DONALD W
2405 TRAFALGAR SQUARE	427	153.10	1.02	C2405		PD	61	2	SHETH, CHETAN & KOMAL
2406 TRAFALGAR SQUARE	428	153.10	1.02	C2406		PD	61	2	CHEVLIAGINE, MIKHAIL & TAMARA
2407 TRAFALGAR SQUARE	428	153.10	1.02	C2407		PD	61	2	REDDING, ERIK M & LISA
2408 TRAFALGAR SQUARE	428	153.10	1.02	C2408		PD	61	2	DONELAN, CATHY
2409 TRAFALGAR SQUARE	428	153.10	1.02	C2409		PD	61	2	PATEL, JAY & SOLIMAN JOHN
2410 TRAFALGAR SQUARE	428	153.10	1.02	C2410		PD	61	2	WARREN, WARREN GLEN
2501 TRAFALGAR SQUARE	428	153.10	1.02	C2501		PD	61	2	POLAKOWSKI, JOSEPH
2502 TRAFALGAR SQUARE	428	153.10	1.02	C2502		PD	61	2	ZIMMERMAN, BRIAN
2503 TRAFALGAR SQUARE	428	153.10	1.02	C2503		PD	61	2	FERRIS, HEATHER M
2504 TRAFALGAR SQUARE	428	153.10	1.02	C2504		PD	61	2	ROHALSKYY, NAZARIY & OKSANA
2601 TRAFALGAR SQUARE	428	153.10	1.02	C2601		PD	61	2	KAMINSKI, KATHLEEN & ROBERT
2602 TRAFALGAR SQUARE	428	153.10	1.02	C2602		PD	61	2	MILLER, DORIS M
2603 TRAFALGAR SQUARE	428	153.10	1.02	C2603		PD	61	2	SINGHAL, ROHIT & NEHA
2604 TRAFALGAR SQUARE	428	153.10	1.02	C2604		PD	61	2	KRZEMINSKA, BOZENA
2605 TRAFALGAR SQUARE	428	153.10	1.02	C2605		PD	61	2	OLDLAND, COLIN H & LEIGH ANN
2606 TRAFALGAR SQUARE	429	153.10	1.02	C2606		PD	61	2	TPALM, LLC
TRANSCONTINENTAL PIPELINE TRIANGLE & FARM ROAD	1103	PIPE.LINE		5				4B	TRANSCONTINENTAL PIPE LINE CORP
TRIANGLE ROAD	458	153.16		1		PD	62	4C	HILLSBOROUGH GARDENS ASSOCIATES LLC
TRIANGLE ROAD	263	150.05		13		R	42	15C	TOWNSHIP OF HILLSBOROUGH
TRIANGLE ROAD	265	150.06		30		ED	42	15C	TOWNSHIP OF HILLSBOROUGH
TRIANGLE ROAD	266	150.06		35		ED	42	15C	TOWNSHIP OF HILLSBOROUGH
TRIANGLE ROAD	331	151.13		13		R	53	15C	TOWNSHIP OF HILLSBOROUGH
TRIANGLE ROAD	331	151.13		14		R	53	1	PUBLIC SERVICE ELEC & GAS CO
TRIANGLE ROAD	331	151.13		15		R	53	1	PUBLIC SERVICE ELEC & GAS CO
TRIANGLE ROAD	331	151.13		16		R	53	1	PUBLIC SERVICE ELEC & GAS CO
TRIANGLE ROAD	331	151.13		17		R	53	1	PUBLIC SERVICE ELEC & GAS CO
TRIANGLE ROAD	331	151.13		18		R	53	1	DSHC REAL ESTATE OWNED, LLC
TRIANGLE ROAD	464	155		43		R1	54	1	PUBLIC SERVICE ELEC & GAS CO
TRIANGLE ROAD	464	155		44		R1	54	1	PUBLIC SERVICE ELEC & GAS CO
209 TRIANGLE ROAD	320	151.09		174		R	51	15C	TOWNSHIP OF HILLSBOROUGH
220 TRIANGLE ROAD	251	150.01		17		C1	44	4A	N C V DEVELOPERS INC
226 TRIANGLE ROAD	464	155		46		R1	54	2	KAMEN, JOHN ERIK
234 TRIANGLE ROAD	464	155		45		R1	54	2	LAMPERT, WILLIAM & SUZANNE TRUSTEES
259 TRIANGLE ROAD	331	151.13		19		R	53	2	POLNASEK, ANNA MAE
269 TRIANGLE ROAD	331	151.13		21		R	53	2	POLNASEK, HELEN A
287 TRIANGLE ROAD	364	152		43		R	64	2	TITOULENKO, MARINA
299 TRIANGLE ROAD	364	152		42		R	64	2	JANUSZ, ZDZISLAW & ELIZBIETA M
307 TRIANGLE ROAD	364	152	42.01			R	64	2	JANUSZ, ZDZISLAW
313 TRIANGLE ROAD	364	152		41		R	64	4A	CHOUDHRY, UME
317 TRIANGLE ROAD	364	152		40		R	64	2	RUIZ, CHARLIE & SHARLEEN
321 TRIANGLE ROAD	364	152		39		R	64	2	COOPER, DEBRA A
325 TRIANGLE ROAD	364	152		38		R	64	2	RACZKOWSKI, HELEN DAAS
331 TRIANGLE ROAD	366	152.02		1		R	65	2	BLANCHI, ADRIAN & DOROTHY
337 TRIANGLE ROAD	366	152.02		2		R	65	2	LUCEY, ANNAMARIE
345 TRIANGLE ROAD	366	152.02		3		R	65	2	PFEIL, CHRISTOPHER & MELISSA
350 TRIANGLE ROAD	377	153	2.01			R	63	4A	DOSHI, SURIKAHT
353 TRIANGLE ROAD	366	152.02		4		R	65	2	MASTRULL, DALE & JEANNE A
354 TRIANGLE ROAD	378	153		3		R	63	2	BERRY, PEGGY J DURST
358 TRIANGLE ROAD	378	153		4		R	63	2	ZYGADLO, RICHARD & DOMANSKA JULITA
362 TRIANGLE ROAD	378	153		5		R	63	2	BARNETT, HENRY LEWIS & JENNIFER LYN
366 TRIANGLE ROAD	378	153		6		R	63	2	REBUCK, MARION
369 TRIANGLE ROAD	367	152.03		2		R	65	2	BOCCINO JR, FRANK & JOYCE M
370 TRIANGLE ROAD	378	153		7		R	63	2	SMITH, JOHN W & YVETTE C
374 TRIANGLE ROAD	378	153		8		R	63	2	CARLISLE, SCOTT
377 TRIANGLE ROAD	367	152.03		1		R	65	2	DAVIS, CHARLIE REEVES III & MARY A
378 TRIANGLE ROAD	378	153		9		R	63	2	ASCOLESE, RONALD
382 TRIANGLE ROAD	378	153		10		R	63	2	GERDAN, STEVE
386 TRIANGLE ROAD	378	153		11		R	63	15C	NJ DEPT OF TRANSPORTATION
390 TRIANGLE ROAD	378	153		12		R	63	15C	STATE OF NJ DEPT OF TRANS

Property Location	Page No.	Block No.	Lot No.	Lot Qualifier	Account No.	Zone	Tax Map	Property Class	Name of Owner
SOUTH TRIANGLE ROAD	464	155	42			R1	54	15A	HILLSBOROUGH TWP BOARD OF ED
29 SOUTH TRIANGLE ROAD	350	151.16	138			CR	46	2	SYREK, LUKASZ & PAULINA
31 SOUTH TRIANGLE ROAD	350	151.16	137			CR	46	2	RAAMKUMAR, RAAMKUMAR KALYANSUNDARAM
34 SOUTH TRIANGLE ROAD	478	162	22.02			CR	56	2	MCLOUGHLIN, THOMAS G
40 SOUTH TRIANGLE ROAD	478	162	22.03			CR	56	2	WAITE, DONNA & ANDREW K
46 SOUTH TRIANGLE ROAD	478	162	22.04			CR	56	2	LUCAS, GEORGE M & DIANE
57 SOUTH TRIANGLE ROAD	350	151.16	136			CR	46	2	PENNA, RAY JR
92 SOUTH TRIANGLE ROAD	477	162	21.02			CR	56	2	KHATEEB, NIHALAHME S. & THABASSUM,
94 SOUTH TRIANGLE ROAD	477	162	21.01			CR	56	2	PAVENSKI, H A & JERI LEE
96 SOUTH TRIANGLE ROAD	476	162	6			CR	56	2	MAZZONE, THOMAS W & ROSEANNA E
99 SOUTH TRIANGLE ROAD	336	151.15	120			CR	46	2	GABRYEL-BOCHENSKI, IWONA M. & G.
100 SOUTH TRIANGLE ROAD	478	162	23			CR	56	2	PATTI, VINCENT J & JOANNE
101 SOUTH TRIANGLE ROAD	336	151.15	121			CR	46	2	CAPPS, THERESA
102 SOUTH TRIANGLE ROAD	478	162	24			CR	56	2	FRIHART, NICOLE & THOMAS GANGI
103 SOUTH TRIANGLE ROAD	336	151.15	119			CR	46	2	DEC, TERESA
104 SOUTH TRIANGLE ROAD	478	162	25			CR	56	2	SHARPE, PETER
106 SOUTH TRIANGLE ROAD	478	162	26			CR	56	2	JIMENEZ, RUDY
107 SOUTH TRIANGLE ROAD	336	151.15	118			CR	46	2	RODRIGUEZ, AMANDA H
108 SOUTH TRIANGLE ROAD	478	162	27			CR	56	2	MOSKWA, BRYAN
111 SOUTH TRIANGLE ROAD	336	151.15	117			CR	46	2	SMITH, BETHANN
113 SOUTH TRIANGLE ROAD	336	151.15	116			CR	46	2	FIERST, MICHAEL & KAREN
114 SOUTH TRIANGLE ROAD	462	155	6			CR	55	2	ABONITALLA, AMERIGO C & SUSAN S
116 SOUTH TRIANGLE ROAD	462	155	5			CR	55	2	RUBACKY, FRANCIS & KIMBERLY MCLAREN
118 SOUTH TRIANGLE ROAD	462	155	4			CR	55	2	KOSINSKI, STANLEY A & KELLY A
120 SOUTH TRIANGLE ROAD	462	155	3			CR	55	2	POWELL, MARK R & CHRISTINE
120-1/2 SOUTH TRIANGLE RD	463	155	12			CR	55	2	DE ANGELIS, GLENN J & MARYANN
122 SOUTH TRIANGLE ROAD	462	155	2			CR	55	2	DYBAS, WIESLAW & JOLANTA
124 SOUTH TRIANGLE ROAD	462	155	1			CR	55	2	TRINH, TIEN
131 SOUTH TRIANGLE ROAD	290	151	12.124			R1	49	2	DI CENZO, SUSAN
137 SOUTH TRIANGLE ROAD	290	151	12.122			R1	49	3A	PISKOROWSKI, JOHN JR
137 SOUTH TRIANGLE ROAD	290	151	12.122	Q0088		R1	49	3B	PISKOROWSKI, JOHN JR
147 SOUTH TRIANGLE ROAD	290	151	12.123			R1	49	2	PISKOROWSKI, JOHN JR. & JOAN
157 SOUTH TRIANGLE ROAD	281	151	12.01			R1	49	15D	CHURCH OF MARY, MOTHER OF GOD
172 SOUTH TRIANGLE ROAD	465	155	52			R1	54	2	BREUNINGER, EDWARD L
176 SOUTH TRIANGLE ROAD	465	155	51			R1	54	2	MERZENA, JOSEPH F & RUTH
184 SOUTH TRIANGLE ROAD	465	155	50			R1	54	2	PAKOZDI, FRANK & ISABELLA M
192 SOUTH TRIANGLE ROAD	465	155	49			R1	54	2	DOWD, DANIEL C & AMY S
196 SOUTH TRIANGLE ROAD	464	155	48			R1	54	2	GALUMBUS, BRYAN & KRISTIN
206 SOUTH TRIANGLE ROAD	464	155	47			R1	54	2	GIBBS, KEVIN M & NILDA E ROMAN-
TRIANGLE RD -OPEN SPACE	260	150.03	36			R1	42	1	ROHILL VILLAGE INC
TRIANGLE RD -OPEN SPACE	284	151	12.38			R1	49	1	MAJESTIC KNOLLS INC
TRIANGLE RD -OPEN SPACE	301	151.03	58			AH	48	1	HERITAGE GREENS HOMEOWNERS ASSOC
1 TROTTER COURT	1032	205.17	4			RA	131	2	PATTAMADAI, KAUSHIK & KAUL, SAPNA
2 TROTTER COURT	1032	205.17	8			RA	131	2	JAIN, VISHAL & MITTAL, NIKA
3 TROTTER COURT	1032	205.17	5			RA	131	2	FORREST, WAYNE J & JUNE K
4 TROTTER COURT	1032	205.17	7			RA	131	2	SAMANT, SHRINIVAS SADANAND
6 TROTTER COURT	1032	205.17	6			RA	131	2	BHATTIPROLLU, ASHISH KUMAR & C.
1101 TUDOR COURT	483	163.04	100	C1101		PD	86	2	PROFESSIONAL CONSULTING, INC
1102 TUDOR COURT	483	163.04	100	C1102		PD	86	2	STADTMUELLER, PETER K & MARIA A
1103 TUDOR COURT	483	163.04	100	C1103		PD	86	2	SAVAGE, ANTHONY
1104 TUDOR COURT	483	163.04	100	C1104		PD	86	2	BEAM, NICHOLAS
1105 TUDOR COURT	483	163.04	100	C1105		PD	86	2	CINA, KAREN
1106 TUDOR COURT	483	163.04	100	C1106		PD	86	2	ASHFORTH, GRACE
1107 TUDOR COURT	483	163.04	100	C1107		PD	86	2	CORTESE, DAVID A & LYNNE C
1108 TUDOR COURT	483	163.04	100	C1108		PD	86	2	SCARPINATO, PETER
1201 TUDOR COURT	484	163.04	100	C1201		PD	86	2	MILLER, LAURETTE
1202 TUDOR COURT	484	163.04	100	C1202		PD	86	2	HARBI, ABDESLAM & HADJILA
1203 TUDOR COURT	484	163.04	100	C1203		PD	86	2	VILLEGAS, DENIS R & AMY L
1204 TUDOR COURT	484	163.04	100	C1204		PD	86	2	CUNFER, SUSAN A
1205 TUDOR COURT	484	163.04	100	C1205		PD	86	2	WRUBLEWSKI, MICHAEL
1206 TUDOR COURT	484	163.04	100	C1206		PD	86	2	MAYET, ASLAM
1207 TUDOR COURT	484	163.04	100	C1207		PD	86	2	WEAVER, DIANA M & WEAVER, ALICIA N
1208 TUDOR COURT	484	163.04	100	C1208		PD	86	2	BULLARD, J P & BULLARD, SA CO-TRSTEE
2101 TUDOR COURT	488	163.04	100	C2101		PD	86	2	FLEMING, JACQUELINE
2102 TUDOR COURT	488	163.04	100	C2102		PD	86	2	CAPUNO, WENIFREDO B & MILAGROS P
2103 TUDOR COURT	488	163.04	100	C2103		PD	86	2	LYNCH, JAMES & MARY
2104 TUDOR COURT	488	163.04	100	C2104		PD	86	2	STRACHAN, WILLIAM J & LEIGH M

Property Location	Page No.	Block No.	Lot No.	Lot Qualifier	Account No.	Zone	Tax Map	Property Class	Name of Owner
2105 TUDOR COURT	488	163.04	100	C2105		PD	86	2	KANIA, WIESLAW & JOANNA
2106 TUDOR COURT	488	163.04	100	C2106		PD	86	2	WOLFE, SCOTT & KATHRYN
2107 TUDOR COURT	489	163.04	100	C2107		PD	86	2	QUINN, JAMES G & WILLIAMS, JORDYN
2108 TUDOR COURT	489	163.04	100	C2108		PD	86	2	BOYLE, LAURA D
2201 TUDOR COURT	489	163.04	100	C2201		PD	86	2	MERRY, SCOTT JOANTHAN
2202 TUDOR COURT	489	163.04	100	C2202		PD	86	2	MADRAZO, ARTHUR & MARGARET
2203 TUDOR COURT	489	163.04	100	C2203		PD	86	2	MONTES, ALEXANDER M.& JESSICA ANN
2204 TUDOR COURT	489	163.04	100	C2204		PD	86	2	MA, KEVIN & SUN, WANYING
2205 TUDOR COURT	489	163.04	100	C2205		PD	86	2	DE ROSA, DAVID C & MONYKA I
2206 TUDOR COURT	489	163.04	100	C2206		PD	86	2	CALLAHAN, THOMAS H & ANTONINA
2301 TUDOR COURT	489	163.04	100	C2301		PD	86	2	VENEZIA, SUSAN L
2302 TUDOR COURT	489	163.04	100	C2302		PD	86	2	HILDEN, BEATRIZ
2303 TUDOR COURT	489	163.04	100	C2303		PD	86	2	VENOUSS, YAVAR & ABRARI-VENOUSS, S
2304 TUDOR COURT	489	163.04	100	C2304		PD	86	2	FENWICK, GEORGE E JR & JANET F
2305 TUDOR COURT	489	163.04	100	C2305		PD	86	2	MILLER, JAN A
2306 TUDOR COURT	489	163.04	100	C2306		PD	86	2	JENSEN, MARGUERITE
2401 TUDOR COURT	490	163.04	100	C2401		PD	86	2	MILLER, MICHELLE
2402 TUDOR COURT	490	163.04	100	C2402		PD	86	2	VAN BLARCOM, PHILIP L & MARJORIE F
2403 TUDOR COURT	490	163.04	100	C2403		PD	86	2	PENNCAVAGE, GEORGE L JR & PATRICIA
2404 TUDOR COURT	490	163.04	100	C2404		PD	86	2	DOMINIK, NICOLE
2405 TUDOR COURT	490	163.04	100	C2405		PD	86	2	HART, JOHN
2406 TUDOR COURT	490	163.04	100	C2406		PD	86	2	FERUCCI, SUZANNE & ANTHONY
2407 TUDOR COURT	490	163.04	100	C2407		PD	86	2	WILLIAMS, NICK & FRANK, HILLARY
2408 TUDOR COURT	490	163.04	100	C2408		PD	86	2	QUIRK, ROBERT P & CHERYL A
TUDOR VILLAGE	559	163.09	1	P0001		R2	93	15F	TUDOR/BEEKMAN VILLAGE ASSOC
2 TUNISON CLOSE	286	151	12.66			R1	49	2	RAKHOLIA, GAURANG & PAVITRABEN
3 TUNISON CLOSE	285	151	12.57			R1	49	2	JOHNSON, HERMAN G & BARBARA V
4 TUNISON CLOSE	286	151	12.65			R1	49	2	MUKHERJEE, RAJIV & ANURUPA
5 TUNISON CLOSE	285	151	12.58			R1	49	2	MEEGAN, ANNE MARIE & GILBERT, J
3 TUTTLE COURT	974	204.06	103			R	124	2	ZAGARI, RICHARD & MARIANN
4 TUTTLE COURT	974	204.06	100			R	124	2	BUSTILLO, JOSE R & VICKI OSORIO
5 TUTTLE COURT	974	204.06	102			R	124	2	SHIH, DAVID & ANNA CHEUNG
6 TUTTLE COURT	974	204.06	101			R	124	2	CARDINALE, MARGOT LYNN TRUSTEE
TYLER STREET	122	121	1.07			RA	18	1	TEDESCO, MARY C/O TEDESCO, JOHN
TYLER STREET	122	121	1.08			RA	18	15C	TOWNSHIP OF HILLSBOROUGH
1 UPDIKE AVENUE	480	163.02	19.26			PD	87	2	SHANNON, JEREMY & CASSANDRA
2 UPDIKE AVENUE	480	163.02	19.27			PD	87	2	JULIUS, PETER M & DACUK-JULIUS, L
3 UPDIKE AVENUE	480	163.02	19.25			PD	87	2	MADGAVKAR, TANVI & MISHRA, RAHUL
4 UPDIKE AVENUE	480	163.02	19.28			PD	87	2	MYHOWICH, LAWRENCE A & ELEANOR
5 UPDIKE AVENUE	480	163.02	19.24			PD	87	2	LENZO, DANIEL & ERICA L
6 UPDIKE AVENUE	480	163.02	19.29			PD	87	2	ROBERTSON, BARBARA
7 UPDIKE AVENUE	480	163.02	19.23			PD	87	2	DE SOUZA, FELIPE D
9 UPDIKE AVENUE	480	163.02	19.22			PD	87	2	SLIM, RONY & TEREZ J.
11 UPDIKE AVENUE	480	163.02	19.20			PD	87	2	AHART, BRUCE & CORINNA
12 UPDIKE AVENUE	479	163.02	19.08			PD	87	2	PATEL, YOGESHKUMAR & JAIMINI C
13 UPDIKE AVENUE	479	163.02	19.19			PD	87	2	KOTHARU, SUDHAKER & DEEPTHI
14 UPDIKE AVENUE	479	163.02	19.09			PD	87	2	FIK-RYMARKIEWICZ, EWA
15 UPDIKE AVENUE	479	163.02	19.18			PD	87	2	GAVIRNENI, NAGA S & MOTURI,SRIDIVYA
16 UPDIKE AVENUE	479	163.02	19.10			PD	87	2	CHIRINOS, WILLIAM A & MAI P
17 UPDIKE AVENUE	479	163.02	19.17			PD	87	2	DEVILLE, ADAM & SYLWIA
18 UPDIKE AVENUE	479	163.02	19.11			PD	87	2	VENIS, CHRISTOPHER T & LISA M
19 UPDIKE AVENUE	479	163.02	19.16			PD	87	2	RAJPARA, SHRUTI & VINIT
21 UPDIKE AVENUE	479	163.02	19.15			PD	87	2	SINGH, KARAN & MALHOTRA, BHARTI
23 UPDIKE AVENUE	479	163.02	19.14			PD	87	2	SHAH, DARSHAN & THAKKAR, NOOPUR
25 UPDIKE AVENUE	479	163.02	19.13			PD	87	2	MITEV, PETKO & KRASIMIRA MITEVA
27 UPDIKE AVENUE	479	163.02	19.12			PD	87	2	KUMAR, BINIT & DAHIYA, SUMAN
UPDIKE AVE -BASIN	480	163.02	19.21			PD	87	15C	TOWNSHIP OF HILLSBOROUGH
2 UPPER NESHANIC COURT	19	8	66			AG	182	2	ENGELHARDT, STEVEN
3 UPPER NESHANIC COURT	20	8	79			AG	182	2	LI, KUNG-KUO & SUN, SHU WHEI
4 UPPER NESHANIC COURT	19	8	67			AG	182	2	JONES, BRADLEY & JENNIFER
5 UPPER NESHANIC COURT	20	8	78			AG	182	2	WILLIAMS, BRANDON E. & COLLEEN
6 UPPER NESHANIC COURT	20	8	68			AG	182	2	CAVALIERE, FRANCIS & ROSE
7 UPPER NESHANIC COURT	20	8	77			AG	182	2	CLARK, RODNEY A & CATHERINE M
8 UPPER NESHANIC COURT	20	8	69			AG	182	2	LANG, COURTNEY F & WALTER E JR
9 UPPER NESHANIC COURT	20	8	76			AG	182	2	ZOBELE, SILVANO & JUDITH A
10 UPPER NESHANIC COURT	20	8	70			AG	182	2	PIECHOTA, ROBERT & JOAN TRUSTEES
11 UPPER NESHANIC COURT	20	8	75			AG	182	2	GROUSER, JACOB & LAURA

Property Location	Page No.	Block No.	Lot No.	Lot Qualifier	Account No.	Zone	Tax Map	Property Class	Name of Owner
12 UPPER NESHANIC COURT	20	8	71			AG	182	2	LYCHKO, IEVGEN & TERMOLENKO, I.,
14 UPPER NESHANIC COURT	20	8	72			AG	182	2	PATEL, ATUL & NEELAM
15 UPPER NESHANIC COURT	20	8	74			AG	182	2	RICCADONNA, ALBERT G & BARBARA
16 UPPER NESHANIC COURT	20	8	72.01			AG	182	2	WOLF, KEVIN J
17 UPPER NESHANIC COURT	20	8	73			AG	182	2	FIRLEY JR, JOHN F & LILA I
VALINOR ROAD	967	204.06	3			RA	124	15C	TOWNSHIP OF HILLSBOROUGH
VALINOR ROAD	981	204.12	12			RA	124	15C	TOWNSHIP OF HILLSBOROUGH
1 VALINOR ROAD	967	204.06	1			RA	124	2	GONDESI, RAVIKANTH & CHAITHANYA M
2 VALINOR ROAD	981	204.13	1			RA	124	2	VALLEJO, MARIA P
3 VALINOR ROAD	967	204.06	4			RA	124	2	MILES, MITCHELL & GALE
4 VALINOR ROAD	981	204.13	2			RA	124	2	COOPER, KEVIN G & ASHLEY M
5 VALINOR ROAD	967	204.06	5			RA	124	2	JEREMIAH, CRAIG & NICOLE M
6 VALINOR ROAD	980	204.12	1			RA	124	2	STEHN, JOSEPH T III & KAREN
7 VALINOR ROAD	967	204.06	6			RA	124	2	KNOSPE, FREDRICK SCOTT
8 VALINOR ROAD	979	204.11	1			RA	124	2	GALAYDA, STEPHEN & DIANE B-
9 VALINOR ROAD	967	204.06	7			RA	124	2	KAFKA, ROMAN & KATHLEEN M
10 VALINOR ROAD	980	204.11	14			RA	124	2	MICHTA, EDWARD A & JOANN
11 VALINOR ROAD	967	204.06	8			RA	124	2	OFORI, SENYO KWEKU & FREDA
12 VALINOR ROAD	980	204.11	13			RA	124	2	GULINSKI, ALEXANDER & VICTORIA
13 VALINOR ROAD	967	204.06	9			RA	124	2	CUSACK, PATRICK M
14 VALINOR ROAD	980	204.11	12			RA	124	2	BOWLBY, JEANNE
15 VALINOR ROAD	967	204.06	10			RA	124	2	SHAW, DIANE M & ROBINSON, LINDA
16 VALINOR ROAD	980	204.11	11			RA	124	2	MC KENNA, PETER T & JENNIFER K
17 VALINOR ROAD	967	204.06	11			RA	124	2	BONSMAN, CRAIG J & CARA
18 VALINOR ROAD	979	204.11	10			RA	124	2	O'REILLY, PAUL V & MARY ELLEN
19 VALINOR ROAD	968	204.06	12			RA	124	2	SALUZZI, NICHOLAS C & JOAN M
20 VALINOR ROAD	979	204.11	9			RA	124	2	QUIROZ, ELMER O & SARAH A
21 VALINOR ROAD	968	204.06	13			RA	124	2	KARAN, MARK & ELLEN P
25 VALINOR ROAD	980	204.12	10			RA	124	2	BISIGNANO, CARMEN & KATHRYN
28 VALINOR ROAD	978	204.10	10			RA	124	2	MUSOLF, KEVIN C & DEBORAH A
30 VALINOR ROAD	979	204.10	11			RA	124	2	PIERCE, WILLIAM & CELIA
32 VALINOR ROAD	979	204.10	12			RA	124	2	GUY, MATTHEW & COLLEEN
34 VALINOR ROAD	979	204.10	13			RA	124	2	KOZIK, HERBERT & BIANCA
1 VALIS ROAD	188	145	54			RS	6	2	GOREL, ALEXANDER & MARINA
2 VALIS ROAD	184	145	4			RS	6	2	AMIN, PANKAJ & KIRTIKUMARI
4 VALIS ROAD	184	145	5			RS	6	2	YANG, TING & FAN, CHUNPENG
VALIS RD -BASIN	188	145	53			RS	6	1	TOLL NJ III, LP
VALLEY ROAD	177	142.05	1			R	69	1	MODERN FIBERS, INC C/O PURO
VALLEY ROAD	179	143	7.19			GI	21	15C	TOWNSHIP OF HILLSBOROUGH
VALLEY ROAD	179	143	8			AGGI	21	1	PUBLIC SERVICE ELEC & GAS CO
VALLEY ROAD	180	143	24.01			R	21	1	TEEVEE, LLC
VALLEY ROAD	181	143	27			R	21	1	GUTMAN, LYDIA & MATTHEW
VALLEY ROAD	325	151.09	227			I2	22	1	VALLEY ROAD REALTY, LLC
VALLEY ROAD	374	152.06	31			R	67	15C	STATE OF NJ DEPT OF TRANS
9 VALLEY ROAD	174	142.03	3			R	69	15C	STATE OF NJ DEPT OF TRANSPORTATION
15 VALLEY ROAD	174	142.03	4			R	69	2	PINARCHICK, MICHAEL G & D
21 VALLEY ROAD	175	142.03	4.01			R	69	2	MC QUILLAN, FRANCIS JOHN & VERONICA
22 VALLEY ROAD	374	152.06	32			R	67	2	CIMINO, CHARLES J
28 VALLEY ROAD	374	152.06	33			R	67	2	HARBATUK, NAOMI ROSE
31 VALLEY ROAD	175	142.03	5			R	69	2	MERTES, HUBERT JR & ROSEANN
32 VALLEY ROAD	375	152.06	35			R	67	2	GREEN, ANDREW & VAN HOOK, JULIE
35 VALLEY ROAD	175	142.03	6			R	69	2	YADAMIEC, MATTHEW & ROSA RIZZI
38 VALLEY ROAD	375	152.06	36			R	67	2	AULL, CHRISTOPHER
39 VALLEY ROAD	175	142.03	7			R	69	2	BERNHARD, DARLENE & BRITT, JEANETTE
42 VALLEY ROAD	375	152.06	37			R	67	2	GALINDO, JHONATHAN & MARIO
45 VALLEY ROAD	175	142.03	8			R	69	2	RUTKOWSKI, THOMAS A & AMY B
46 VALLEY ROAD	376	152.06	38			R	67	2	ZELIS, MARY ANN & EDWARD J
47 VALLEY ROAD	175	142.03	9			R	69	2	NELSON, RUSSELL S & JANET J B-
50 VALLEY ROAD	376	152.06	39			R	67	2	GIACOMARRA, THOMAS J
56 VALLEY ROAD	376	152.06	40			R	67	2	KAISER, KENNETH & MARY ANN
60 VALLEY ROAD	376	152.06	41			R	67	2	LIPICH, LISA & JOHN E
63 VALLEY ROAD	178	142.05	4			R	69	2	SIMON, CLIFFORD ARMAND & ERIN M
67 VALLEY ROAD	177	142.05	3			R	69	2	NUFRIO, ANTHONY R JR & WEINER, ADAM
68 VALLEY ROAD	376	152.06	42			R	67	2	FERGUSON III, ROBERT LEE TRUSTEE
71 VALLEY ROAD	177	142.05	2			R	69	2	GRZESZKIEWICZ LIVING TRUST
74 VALLEY ROAD	376	152.06	43			R	67	2	GLOWINSKI, STEVEN C
78 VALLEY ROAD	376	152.06	44			R	67	2	ZURAWIECKI, STEPHEN & MELISSA

Property Location	Page No.	Block No.	Lot No.	Lot Qualifier	Account No.	Zone	Tax Map	Property Class	Name of Owner
79 VALLEY ROAD	173	142	45.19			R	68	2	MCCARTHY, JOHN P & LINDA J
83 VALLEY ROAD	173	142	45.18			R	68	2	KROK, TOMASZ & JENNIFER
87 VALLEY ROAD	172	142	45.17			R	68	2	STRAZ, FRANCIS M JR & DEBORAH L
105 VALLEY ROAD	173	142	46			R	68	2	PADLA, FLORENCE
111 VALLEY ROAD	173	142	47			R	68	2	RANGES, MICHAEL & CANDIS
115 VALLEY ROAD	173	142	48			R	68	2	PADLO, EDNA M C/O PATRICIA VARGA
119 VALLEY ROAD	173	142	49.01			R	68	2	SCARANTINO, FRANK S & LINDA A
123 VALLEY ROAD	173	142	49			R	68	2	SWEARINGEN, GREG
129 VALLEY ROAD	173	142	50			CR	68	2	ZUNIGA, ROGER & VIVIANA
138 VALLEY ROAD	362	152	9			R	64	2	ALIMECCO, ANNE G
147 VALLEY ROAD	173	142	51.01			R	68	2	MACARO, RAFFAELE
164 VALLEY ROAD	364	152	10			R	64	2	HANDS, MARK T & DONNA M
175 VALLEY ROAD	181	143	25.01			R	21	2	NUALPLUB, ERICA & SARAWUT
178 VALLEY ROAD	361	152	1			R	64	2	BARQUIERO, ZAIRA
183 VALLEY ROAD	181	143	25			R	21	2	TEEVEE LLC
193 VALLEY ROAD	181	143	26.01			R	21	2	JUNE FERRANTE IRREVOCABLE TRUST
203 VALLEY ROAD	181	143	26			R	21	4A	LINKER, DOMINICK C
211 VALLEY ROAD	181	143	28			R	21	2	BASON, FRANK & JEANINNE
240 VALLEY ROAD	325	151.09	225			R	22	2	SILVERMAN, MICHAEL L TRUSTEE
244 VALLEY ROAD	325	151.09	226			R	22	2	PRATT, JOHN H & UTE B
293 VALLEY ROAD	180	143	22			GI	21	4B	INTUBE REALTY CORPORATION
297 VALLEY ROAD	180	143	19			I2	21	4B	INTUBE REALTY CORP
300 VALLEY ROAD	325	151.09	221			GI	22	4A	RPC EQUITIES, LLC
301 VALLEY ROAD	179	143	6			GI	21	4A	SCHILKE FAMILY, LLC
320 VALLEY ROAD	325	151.09	222			G1	22	4A	AEROPRES CORP
321 VALLEY ROAD	179	143	7			GI	21	4B	321VR HOLDINGS LLC
339 VALLEY ROAD	178	143	5			GI	21	2	SYLVESTER SULLIVAN FAMILY LP
340 VALLEY ROAD	324	151.09	220			GI	22	4B	STAVOLA ASPHALT COMPANY INC
VALLEY ROAD-OPEN SPACE	362	152	9.01			R	64	15C	TOWNSHIP OF HILLSBOROUGH
VALLEY ROAD-OPEN SPACE	376	152.06	45			RS	67	15C	TOWNSHIP OF HILLSBOROUGH
1 VAN ARSDALE DRIVE	1005	205.10	1			RA	131	2	TAM, JONATHAN K & HOLLY E
3 VAN ARSDALE DRIVE	1005	205.10	2			RA	131	2	GLENNON, SEAN & KEELIN
6 VAN ARSDALE DRIVE	998	205.05	29			RA	130	2	PATEL, SANDEEP & SHETAL
21 VAN BOLTON ROAD	217	149.03	2			R	41	2	HYDRO, CARRIE
23 VAN BOLTON ROAD	217	149.03	3			R	41	2	SPITZER, MICHAEL
24 VAN BOLTON ROAD	216	149.02	6			R	40	2	SAMAN, NABIL & KARIMA RIZHALLA
25 VAN BOLTON ROAD	217	149.03	4			R	41	2	CHANG, YIMING
26 VAN BOLTON ROAD	216	149.02	5			R	40	2	TREONZE, KEITH A & KELLY M
27 VAN BOLTON ROAD	217	149.03	5			R	41	2	BOMBKA, JOHN E
28 VAN BOLTON ROAD	216	149.02	4			R	40	2	DE FEX, BEATRICE M
29 VAN BOLTON ROAD	217	149.03	6			R	41	2	IANNUCCI, DANIEL & LAUREN
30 VAN BOLTON ROAD	216	149.02	3			R	40	2	RIZZI, KYLE & SHARON
31 VAN BOLTON ROAD	217	149.03	7			R	41	2	SASSO, GIUSEPPE & GIOVANNA
32 VAN BOLTON ROAD	216	149.02	2			R	40	2	STUTZ, ROBERT & MARYANN
33 VAN BOLTON ROAD	218	149.03	8			R	41	2	KELNER, ERIC P & DANA
35 VAN BOLTON ROAD	218	149.03	9			R	41	2	PUGNET, ALBERT & PATRICIA
37 VAN BOLTON ROAD	218	149.03	10			R	41	2	DE FEX, HERNANDO & AMIRA
3 VAN DERIPE ROAD	756	177.02	75			R	107	2	PATEL, TEJAS & TANVI
4 VAN DERIPE ROAD	758	177.03	2			R	107	2	KUMAR, SHUKAL & MANJU
5 VAN DERIPE ROAD	756	177.02	74			R	107	2	BICE, JEFFREY R & CHRISTINE M
6 VAN DERIPE ROAD	758	177.03	3			R	107	2	BARNEY, LEE C & LORI PETERSEN-
7 VAN DERIPE ROAD	756	177.02	73			R	107	2	STEELE, JUSTIN & MARYLYNN
8 VAN DERIPE ROAD	758	177.03	4			R	107	2	WALTON, MICHAEL H & PATRICIA
9 VAN DERIPE ROAD	756	177.02	72			R	107	2	MUTZ, THOMAS W & KATHLEEN M
10 VAN DERIPE ROAD	758	177.03	5			R	107	2	FRISCIA, JAMES & MARCI L
11 VAN DERIPE ROAD	756	177.02	71			R	107	2	SHIPLEY, MICHAEL & MARYBETH
12 VAN DERIPE ROAD	758	177.03	6			R	107	2	GRAY, JOSEPH M & ANDREA M
13 VAN DERIPE ROAD	756	177.02	70			R	107	2	MC ARTHUR, SCOTT W & LISA H
15 VAN DERIPE ROAD	755	177.02	69			R	107	2	CHANG, JENHAW & LING HO
16 VAN DERIPE ROAD	755	177.02	64			R	107	2	VOITOVICH, ALEXANDER & LORRAINE I
17 VAN DERIPE ROAD	755	177.02	68			R	107	2	ELAYAN, AZZAM S. & DICKERSON, ANN
18 VAN DERIPE ROAD	755	177.02	65			R	107	2	GORDON, SCOTT D
19 VAN DERIPE ROAD	755	177.02	67			R	107	2	ROTT, CHARLES J & RENEE
20 VAN DERIPE ROAD	755	177.02	66			R1	107	2	KOLARAS JR, THOMAS G & PATRICIA
VAN DERIPE RD -OPEN SPACE	756	177.02	76			R	107	1	PLEASANT VIEW FARMS HOMEOWNERS ASSN
103 VAN DYKE COURT	731	175.11	18			R1	98	2	ELMORE, CHRISTOPHER N & SHANNON E
104 VAN DYKE COURT	730	175.11	4			R1	98	2	ROSZKOWSKI, WOJCIECH & DOROTA

Property Location	Page No.	Block No.	Lot No.	Lot Qualifier	Account No.	Zone	Tax Map	Property Class	Name of Owner
105 VAN DYKE COURT	731	175.11	17			R1	98	2	LEWINSKI, RICHARD & JOAN
106 VAN DYKE COURT	730	175.11	5			R1	98	2	FLASHENBERG, STEVEN & ROSE A
107 VAN DYKE COURT	731	175.11	16			R1	98	2	HAMER, GERALDINE H
108 VAN DYKE COURT	730	175.11	6			R1	98	2	SELL, NOEL B & VALERIE G
109 VAN DYKE COURT	731	175.11	15			R1	98	2	BATZER, KATHY L & KIRK W TRS
110 VAN DYKE COURT	730	175.11	7			R1	98	2	PAGANO, ROBERT A & LAUREL L
111 VAN DYKE COURT	731	175.11	14			R1	98	2	STRAHLENDORFF, CHARLES & DIANE
112 VAN DYKE COURT	730	175.11	8			R1	98	2	GEORGE, JOBY C & JOHN, STENOBY
113 VAN DYKE COURT	731	175.11	13			R1	98	2	MEYER, ARTHUR T JR & NANCY A
114 VAN DYKE COURT	730	175.11	9			R1	98	2	REILLY JR, JAMES J & SUZANNE
115 VAN DYKE COURT	730	175.11	12			R1	98	2	SZELUGA, JEROME & ANN MARIE
116 VAN DYKE COURT	730	175.11	10			R1	98	2	BERGER, KATHLEEN A
118 VAN DYKE COURT	730	175.11	11			R1	98	2	ZITANY, GABRIEL & ILDIKO
1 VAN FLEET COURT	186	145	31			RS	3	2	HUANG, TAO & KING-YUEN CHEONG
2 VAN FLEET COURT	186	145	36			RS	3	2	SYED, FARHAN & FARHAN, KISHWER
3 VAN FLEET COURT	186	145	30			RS	3	2	SMITH, JEROME G & VIRGINIA M
4 VAN FLEET COURT	186	145	35			RS	3	2	PATEL, DHVANIL & DHARA
6 VAN FLEET COURT	186	145	34			RS	3	2	SOISSON, STEPHEN M & LORRAINE A
8 VAN FLEET COURT	186	145	33			RS	3	2	NEMERGUT, PAUL J III & MAUREEN A
10 VAN FLEET COURT	186	145	32			RS	3	2	DE FREESE, DAVID A & JEANINE C
602 VAN LIEW COURT	713	175.06	34			R1	97	2	BAKSHI, KARUN & KUMAR, MAANSI
603 VAN LIEW COURT	712	175.06	11			R1	97	2	BORINI, JOHN & KIMBERLY
604 VAN LIEW COURT	713	175.06	33			R1	97	2	PETITO, ALLISON
605 VAN LIEW COURT	712	175.06	12			R1	97	2	BUIST, DARYL J JR & KELLY R
606 VAN LIEW COURT	713	175.06	32			R1	97	2	HOFF, JUSTIN J & HOLLY D
607 VAN LIEW COURT	712	175.06	13			R1	97	2	SNYDER, KENNETH & SCHWARTZ, VICKI
609 VAN LIEW COURT	712	175.06	14			R1	97	2	STAMLER, JOHN
610 VAN LIEW COURT	713	175.06	31			R1	97	2	SCHULZ, KEVIN
611 VAN LIEW COURT	712	175.06	15			R1	97	2	VERBIST, WILLIAM A & ORSOLA
613 VAN LIEW COURT	712	175.06	16			R1	97	2	SEKHER, PADMANABHAN & ANURADHA
614 VAN LIEW COURT	713	175.06	30			R1	97	2	ROBINSON, KENNETH S
615 VAN LIEW COURT	712	175.06	17			R1	97	2	ATWELL, CAROL-ANNE
616 VAN LIEW COURT	713	175.06	29			R1	97	2	CITARELLA, MICHAEL A
617 VAN LIEW COURT	712	175.06	18			R1	97	2	DI GIROLAMO, LOUIS B & KATHLEEN A
618 VAN LIEW COURT	713	175.06	28			R1	97	2	COCUZZA, FRANK J & KIMBERLY C
619 VAN LIEW COURT	712	175.06	19			R1	97	2	DUTTA, KALYAN & KAREN
620 VAN LIEW COURT	713	175.06	27			R1	97	2	SACEK, RICHARD & DEBRA-ANN
621 VAN LIEW COURT	712	175.06	20			R1	97	2	VAN CLEEF, DANIEL & LISA
622 VAN LIEW COURT	713	175.06	26			R1	97	2	HAYDEN, BRIAN & GINA
623 VAN LIEW COURT	712	175.06	21			R1	97	2	STRAWDERMAN, WILLIAM E & JEANINE M
624 VAN LIEW COURT	713	175.06	25			R1	97	2	NORBUT, JONATHAN R & TINA PANFILI
625 VAN LIEW COURT	712	175.06	22			R1	97	2	VERMA, RABIA & ABHISHEK
627 VAN LIEW COURT	712	175.06	23			R1	97	2	COLEMAN, EDWARD M
629 VAN LIEW COURT	713	175.06	24			R1	97	2	HEITMANN, JOHN P & YVONNE M
2 VAN NEST COURT	144	141	89			ARPD	73	1	GATEWAY ASSOCS OF HILLSBOROUGH LLC
3 VAN NEST COURT	144	141	84			ARPD	73	1	GATEWAY ASSOCS OF HILLSBOROUGH LLC
4 VAN NEST COURT	144	141	88			ARPD	73	1	GATEWAY ASSOCS OF HILLSBOROUGH LLC
5 VAN NEST COURT	144	141	85			ARPD	73	1	GATEWAY ASSOCS OF HILLSBOROUGH LLC
6 VAN NEST COURT	144	141	87			ARPD	73	1	GATEWAY ASSOCS OF HILLSBOROUGH LLC
7 VAN NEST COURT	144	141	86			ARPD	73	1	GATEWAY ASSOCS OF HILLSBOROUGH LLC
30 VAN ZANDT DRIVE	252	150.02	1			R	44	2	DAGA, ADITYA V & SHRUTI BAGRI
32 VAN ZANDT DRIVE	252	150.02	2			R	44	2	MEHTA, VISHAL C & PANKTI V
34 VAN ZANDT DRIVE	252	150.02	3			R	44	2	WATTS, KENNETH & GWENDOLYN
35 VAN ZANDT DRIVE	250	150.01	13			R	44	2	AVOLIO, MICHAEL A & MARIE E
36 VAN ZANDT DRIVE	252	150.02	4			R	44	2	NORK, PHILIP J
37 VAN ZANDT DRIVE	251	150.01	14			R	44	2	SO, CHAKHAY & LORETTA
39 VAN ZANDT DRIVE	251	150.01	15			R	44	2	WANG, DUAN-FAN
41 VAN ZANDT DRIVE	251	150.01	16			R	44	2	HIRSCH, JEREMY S & ANNIS, LISA
42 VAN ZANDT DRIVE	254	150.02	28			R1	44	2	NGUYEN, THOMAS V & LIEN THI
43 VAN ZANDT DRIVE	251	150.01	19			R1	44	2	SMITH, THOMAS A & YOUMIKO
45 VAN ZANDT DRIVE	251	150.01	20			R1	44	2	GATCHALIAN, RICARDO & SUSAN
47 VAN ZANDT DRIVE	251	150.01	21			R1	44	2	MC CLINTIC, JAN MICHAEL & BRITTANY
48 VAN ZANDT DRIVE	255	150.02	47			R1	44	2	STAMLER, ERIC IGOR & ELLA
49 VAN ZANDT DRIVE	267	150.08	1			R1	44	2	OLEAR, JEFFREY & LESLIE
50 VAN ZANDT DRIVE	255	150.02	48			R1	44	2	HUTTON, STEPHEN J & JANET L
51 VAN ZANDT DRIVE	268	150.08	15			R1	44	2	AUSTIN, ARLINGTON W & WENDY A
52 VAN ZANDT DRIVE	255	150.02	49			R1	44	2	SMITH, MICHAEL & MELISSA M-

Property Location	Page No.	Block No.	Lot No.	Lot Qualifier	Account No.	Zone	Tax Map	Property Class	Name of Owner
53 VAN ZANDT DRIVE	268	150.08	14			R1	44	2	MANGLA, PRADEEP & SHUCHI R
54 VAN ZANDT DRIVE	255	150.02	50			R1	44	2	ZHANG, HONGYIN
55 VAN ZANDT DRIVE	268	150.08	13			R1	44	2	KANTER, HOWARD N & CYNTHIA D
56 VAN ZANDT DRIVE	255	150.02	51			R1	44	2	WOLFE, JEFFREY C & BELLE C
57 VAN ZANDT DRIVE	268	150.08	12			R1	44	2	WOODMANSEE, KAREN
58 VAN ZANDT DRIVE	255	150.02	52			R1	44	2	DOSHI, PRADIP C & PARUL
59 VAN ZANDT DRIVE	268	150.08	11			R1	44	2	FERRARA, MICHAEL N & ELAINE R
60 VAN ZANDT DRIVE	255	150.02	53			R1	44	2	SELLER, JAMES M & PATRICIA M
61 VAN ZANDT DRIVE	268	150.08	10			R1	44	2	FOSTER, MEGHAN
62 VAN ZANDT DRIVE	256	150.02	54			R1	44	2	PARIKH, PIYUSH & HETAL
63 VAN ZANDT DRIVE	268	150.08	9			R1	44	2	RANADE, BHUSHAN & SARITA B
65 VAN ZANDT DRIVE	268	150.08	8			R1	44	2	TOLIA, SHRIPAL J & JAGRUTI S
2 VARNON COURT	323	151.09	208.14			R	52	2	BANDA, M R & NAGA DEEPIKA BELUM
3 VARNON COURT	323	151.09	208.10			R	52	2	TALUSAN, MARIO C & RHONA L
4 VARNON COURT	323	151.09	208.13			R	52	2	SHAH, VIRAL & KIRTI
5 VARNON COURT	323	151.09	208.11			R	52	2	DESAI, DEEP & LISA
6 VARNON COURT	323	151.09	208.12			R	52	2	DORSEY JR, EDWARD E & DIANA L
801 VICTORIA COURT	569	163.21	4	C0801		PD	86	2	SKOBO, MARILYN TRUSTEE
802 VICTORIA COURT	569	163.21	4	C0802		PD	86	2	MRUDULA, LLC
803 VICTORIA COURT	569	163.21	4	C0803		PD	86	2	ZANDER, JAMES
804 VICTORIA COURT	569	163.21	4	C0804		PD	86	2	GHEITH, ADEL
805 VICTORIA COURT	570	163.21	4	C0805		PD	86	2	CLUTARIO, NINA A
806 VICTORIA COURT	570	163.21	4	C0806		PD	86	2	PATEL, JITENDRA
807 VICTORIA COURT	570	163.21	4	C0807		PD	86	2	GALICK, MARY
808 VICTORIA COURT	570	163.21	4	C0808		PD	86	2	RANSOM, KIMARA
811 VICTORIA COURT	570	163.21	4	C0811		PD	86	2	DIAZ, DAVID
812 VICTORIA COURT	570	163.21	4	C0812		PD	86	2	ROSE, BRIAN & ROSE, DONNA
813 VICTORIA COURT	570	163.21	4	C0813		PD	86	2	REYES, JUAN E & RODRIGUEZ, ANA R
814 VICTORIA COURT	570	163.21	4	C0814		PD	86	2	MANGEL, ROBERT E
815 VICTORIA COURT	570	163.21	4	C0815		PD	86	2	STAGNITTI, LISA & CUCINELLO, M
816 VICTORIA COURT	570	163.21	4	C0816		PD	86	2	SHAH, KEWAL & RUPARELLA, RUCHI
817 VICTORIA COURT	570	163.21	4	C0817		PD	86	2	STRAMAGLIA, ROBERT T
818 VICTORIA COURT	570	163.21	4	C0818		PD	86	2	TORRE, MARILYN & ARTHUR
821 VICTORIA COURT	570	163.21	4	C0821		PD	86	2	SAVINO, JOSEPH K
822 VICTORIA COURT	570	163.21	4	C0822		PD	86	2	PEAY, FREE
823 VICTORIA COURT	571	163.21	4	C0823		PD	86	2	SAGE COTTAGE, LLC
824 VICTORIA COURT	571	163.21	4	C0824		PD	86	2	DHILLON, HERCHARAN SINGH & SIMAR K
901 VICTORIA COURT	571	163.21	4	C0901		PD	86	2	LU, ZHAO
902 VICTORIA COURT	571	163.21	4	C0902		PD	86	2	GUTSCHMIDT, WILLIAM T & MAUREEN
903 VICTORIA COURT	571	163.21	4	C0903		PD	86	2	GREENSHTAIN, VITALY & IRINA ZAIANTS
904 VICTORIA COURT	571	163.21	4	C0904		PD	86	2	STORY, LAUREN
905 VICTORIA COURT	571	163.21	4	C0905		PD	86	2	MALBON, LAWRENCE & NADIYAH
906 VICTORIA COURT	571	163.21	4	C0906		PD	86	2	RIVERA, ADA M
907 VICTORIA COURT	571	163.21	4	C0907		PD	86	2	GRINSHPUN, ARTHUR & STANISLAVSKA, O
908 VICTORIA COURT	571	163.21	4	C0908		PD	86	2	ARENAL M WINDSOR & BELINDA A
1001 VICTORIA COURT	571	163.21	4	C1001		PD	86	2	ZHANG, HELEN
1002 VICTORIA COURT	571	163.21	4	C1002		PD	86	2	POLVERINO, GINA C
1003 VICTORIA COURT	571	163.21	4	C1003		PD	86	2	DAY, DOROTHY & SEXTON, LINDA F
1004 VICTORIA COURT	571	163.21	4	C1004		PD	86	2	JUNO PROPERTIES
1005 VICTORIA COURT	572	163.21	4	C1005		PD	86	2	GAGLIARDI, BONNIE
1006 VICTORIA COURT	572	163.21	4	C1006		PD	86	2	BRYNER, D A & ZALEWSKI-BRYNER, M
1007 VICTORIA COURT	572	163.21	4	C1007		PD	86	2	FUSCO, ANTHONY R & NANCY
1008 VICTORIA COURT	572	163.21	4	C1008		PD	86	2	QUIROS, OSCAR
3 NORTH VIEW DRIVE	869	199	100			CR	84	2	DANDY, MELISSA
8 NORTH VIEW DRIVE	869	199	95			CR	84	2	DEVLIN, ROBERT E & ELLEN L
9 NORTH VIEW DRIVE	869	199	99			CR	84	2	CADY, THOMAS GEORGE & MARIANNE JUNE
12 NORTH VIEW DRIVE	869	199	96			CR	84	2	CHEMIDLIN, WILLIAM H & LINDA L
14 NORTH VIEW DRIVE	869	199	97			CR	84	2	GOYAL, RISHI & SHWETA
15 NORTH VIEW DRIVE	869	199	98			CR	84	2	MASTROIANNI, ANTHONY & PATRICIA
16 NORTH VIEW DRIVE	860	199	19.01			CR	83	2	PATEL, ANKUR R. & KRISHNA A
17 NORTH VIEW DRIVE	861	199	19.07			CR	83	2	ZHU, YONG & WAN HUANG
18 NORTH VIEW DRIVE	860	199	19.02			CR	83	2	WEI, JIANMIN & MARY
19 NORTH VIEW DRIVE	861	199	19.08			CR	83	2	TRIVEDI, NEETI & BANKIM PATEL
20 NORTH VIEW DRIVE	861	199	19.03			CR	83	2	PRICE, TIMOTHY & JENNIIFER
21 NORTH VIEW DRIVE	861	199	19.09			CR	83	2	AMATO, NICHOLAS A & MICHELE C
22 NORTH VIEW DRIVE	861	199	19.04			CR	83	2	SINHA, AMIT & SHIKHA
23 NORTH VIEW DRIVE	861	199	19.10			CR	83	2	NGO, TUAN DUC & PHUONG MAM

Property Location	Page No.	Block No.	Lot No.	Lot Qualifier	Account No.	Zone	Tax Map	Property Class	Name of Owner
24 NORTH VIEW DRIVE	861	199	19.05			CR	83	2	SHAH, NISHITH & NEHA
25 NORTH VIEW DRIVE	861	199	19.11			CR	83	2	AMBATI, SHIVA C
26 NORTH VIEW DRIVE	861	199	19.06			CR	83	2	SICA, ROBERT JOHN & NANCY MARTINS
27 NORTH VIEW DRIVE	861	199	19.12			CR	83	2	ELKHOLY, HISHAM & NAGWA
29 NORTH VIEW DRIVE	861	199	19.13			CR	83	2	ROBINSON, DEVRON M & LEIGH M
31 NORTH VIEW DRIVE	861	199	19.14			CR	83	2	MAJUMDAR, RAJARSHI & SAMRAGNEE
33 NORTH VIEW DRIVE	861	199	19.15			CR	83	2	KHALID, OMAIS & PARVEEN
1 VLIET DRIVE	996	205.05	1			RA	129	2	KELLY, JOHN G & PATRICIA A
3 VLIET DRIVE	996	205.05	2			RA	129	2	LUO, XIAOSHENG & LI, REBECCA X
4 VLIET DRIVE	993	205.03	24			RA	129	2	MARUCCI, MICHAEL & LINDA
5 VLIET DRIVE	996	205.05	3			RA	129	2	ELY, DOUGLAS S & KAREN D
6 VLIET DRIVE	993	205.03	23			RA	129	2	CHEN, KUANG-CHEN & KUO, CHING-TIEN
7 VLIET DRIVE	996	205.05	4			RA	129	2	WAGNER, THOMAS M & DENISE M
8 VLIET DRIVE	993	205.03	22			RA	129	2	DOWLING, LAURENCE J & ELLEN W
9 VLIET DRIVE	996	205.05	5			RA	129	2	MULDOON, JOHN M & VALERIE T
10 VLIET DRIVE	993	205.03	21			RA	129	2	LANGDON, MICHAEL & BOUCHER, VERA MAE
11 VLIET DRIVE	996	205.05	6			RA	129	2	RAMAKRISHNAN, R & SANGEETHA GANESAN
12 VLIET DRIVE	993	205.03	20			RA	129	2	REILLY, PATRICK O & GAIL A
13 VLIET DRIVE	996	205.05	7			RA	129	2	BROWN, TITUS C & DEBORAH H
14 VLIET DRIVE	993	205.03	19			RA	129	2	LEE, KEVIN HUI LIEN & TERRY TU
15 VLIET DRIVE	996	205.05	8			RA	129	2	KULKARNI, ABHAY & SHREYA
17 VLIET DRIVE	996	205.05	9			RA	130	2	MOLINARI, CHARLES & HELENE
19 VLIET DRIVE	996	205.05	10			RA	130	2	SCHROECK, RAYMOND & DAWN
20 VLIET DRIVE	989	205.02	34			RA	133	2	MANN, JOEL & KIM T
21 VLIET DRIVE	996	205.05	11			RA	130	2	RAWAL, RAKSHIT
22 VLIET DRIVE	989	205.02	35			RA	133	2	RUSSO, GEENA M
23 VLIET DRIVE	996	205.05	12			RA	130	2	MORRIS, NICHOLAS J & ERIN
24 VLIET DRIVE	989	205.02	36			RA	133	2	FANELLI, ROBERT & STACY M
27 VLIET DRIVE	997	205.05	13			RA	130	2	STYS, PATRICIA A
29 VLIET DRIVE	997	205.05	14			RA	130	2	SINGH, TEJNAIN & AHONA M
31 VLIET DRIVE	997	205.05	15			RA	130	2	CHOKSHI, DHIMANT & RAJESHRI
34 VLIET DRIVE	1002	205.07	24			RA	132	2	CHOU, ALBERT & PUZIO, MARGARET
35 VLIET DRIVE	1000	205.06	2			RA	130	2	TUCK, KENNETH J & MICHELE
36 VLIET DRIVE	1002	205.07	23			RA	132	2	BRINK, RICHARD L
37 VLIET DRIVE	1000	205.06	3			RA	130	2	DUNPHEY, ROBERT O & JONI
38 VLIET DRIVE	1002	205.07	22			RA	132	2	DUTTA, JOYDEEP & PAROMITA
39 VLIET DRIVE	1000	205.06	4			RA	130	2	KAMAT, VINAYAK S & MRIDULA V
40 VLIET DRIVE	1002	205.07	21			RA	132	2	CAPRAROLA, LEE & MARGARET
41 VLIET DRIVE	1000	205.06	5			RA	130	2	SWIERC, KEVIN & JONES, JENNIFER A
46 VLIET DRIVE	1004	205.08	24			RA	132	2	AMENDOLARE, VINCENT G & DOREEN P
47 VLIET DRIVE	997	205.05	26			RA	130	2	ERDMAN, CAREY M
48 VLIET DRIVE	1004	205.08	23			RA	132	2	BROWER, FRANCIS E & PATRICIA M
49 VLIET DRIVE	998	205.05	27			RA	130	2	KETCHAM, CHARLES & COBURN, SANDRA
50 VLIET DRIVE	1004	205.08	22			RA	132	2	DOCAR, JOSEPH J & LAUREEN
51 VLIET DRIVE	998	205.05	28			RA	130	2	POLITI, PAUL M & CHRISTINE L
52 VLIET DRIVE	1004	205.08	21			RA	132	2	KABARIA, NIMESH & NEEPA
53 VLIET DRIVE	1004	205.09	1			RA	131	2	TRAN, JIM HOAI & TOAN-HAHN THI
54 VLIET DRIVE	1004	205.08	20			RA	132	2	PATANE, ANTHONY G & KAREN
55 VLIET DRIVE	1004	205.09	2			RA	131	2	ARANGO, LUIS D & MARITZA
56 VLIET DRIVE	1004	205.08	19			RA	132	2	LAFFOON, CHRISTOPHER P & MARY M
57 VLIET DRIVE	1004	205.09	3			RA	131	2	ROBERTS, JOSEPH & CLICK, LAURA
58 VLIET DRIVE	1004	205.08	18			RA	132	2	MIHOLICS, STEPHEN M & KIM L
59 VLIET DRIVE	1004	205.09	4			RA	131	2	LEE, JAE WOOK & JEONG SIL
60 VLIET DRIVE	1004	205.08	17			RA	132	2	MEKLER, MELISSA E
62 VLIET DRIVE	1004	205.08	16			RA	132	2	JENEY, JAY M & MARY K
63 VLIET DRIVE	1006	205.10	12			RA	131	2	PATEL, MUHAMMAD O & HASAN, ALINA T
64 VLIET DRIVE	1004	205.08	15			RA	132	2	KAY, CHRISTOPHER W & CINDY M
65 VLIET DRIVE	1006	205.10	13			RA	131	2	GRECO, JENNIFER K & NICHOLAS
66 VLIET DRIVE	1003	205.08	14			RA	132	2	RUSAK, SCOTT & CAITLIN
67 VLIET DRIVE	1006	205.10	14			RA	131	2	ALLARD, MICHAEL & GRUBB, AMY
68 VLIET DRIVE	1003	205.08	13			RA	132	2	KUUSIO, KARL E & FRANCIS, FEMINA M
69 VLIET DRIVE	1006	205.10	15			RA	131	2	JADHAV, ASHWIN R & SUREKHA A
70 VLIET DRIVE	1003	205.08	12			RA	132	2	GASPARI, ZACHARY J. & SHANNON N.
7 VOORHEES CIRCLE	873	199.01	19			CR	84	2	WASKIEWICZ, JOHN C & SHERRI
8 VOORHEES CIRCLE	873	199.01	17			CR	84	2	HASAN, TRUSHNA & MEHEDI
11 VOORHEES CIRCLE	873	199.01	18			CR	84	2	CASEY, JAMES E
1 VROOM DRIVE	860	199	18.02			R	83	1	SAEED, IMRAN & HAIDER, RIFFAT S

Property Location	Page No.	Block No.	Lot No.	Lot Qualifier	Account No.	Zone	Tax Map	Property Class	Name of Owner
2 VROOM DRIVE	860	199	18.04			R	83	1	BANDARU, VINITHA
3 VROOM DRIVE	860	199	18.03			R	83	2	SAVERINO, ALFONSO
30 WAGNER LANE	40	13.01	5.02			RS	29	2	CANNELLOS, RICHARD & TERESA L
31 WAGNER LANE	48	13.04	4.01			RS	29	2	GIORDANO, ANGELO M & NANCY
32 WAGNER LANE	40	13.01	5.03			RS	29	2	SALVATORE, JAMES J & MARIAN J
33 WAGNER LANE	48	13.04	4.02			RS	29	2	COMUNALE, DONATO & LINDA
34 WAGNER LANE	40	13.01	5.04			RS	29	2	RAMIREZ, RICHARD
35 WAGNER LANE	48	13.04	4.03			RS	29	2	RIBEIRO, MANUEL L & LOURDES M
36 WAGNER LANE	40	13.01	5.05			RS	29	2	MOSER, PAUL F
37 WAGNER LANE	49	13.04	4.04			RS	29	2	NAPOLI, JEFFREY D & KERSTEN M
38 WAGNER LANE	40	13.01	5.06			RS	29	2	ESTRADA, JAVIER & AMY
39 WAGNER LANE	49	13.04	4.05			RS	29	2	SANTOS, JOEL R & GWYN L
40 WAGNER LANE	40	13.01	5.07			RS	29	2	HINES, WALTER J & MARY V
41 WAGNER LANE	49	13.04	4.06			RS	29	2	STEPHENSON, JOHN R & CAROL ANN
42 WAGNER LANE	40	13.01	5.08			RS	29	2	D'AQUINO, MICHAEL & MARIE
43 WAGNER LANE	49	13.04	4.07			RS	29	2	GOLDEN, HARVEY M & BRIDGETT M
44 WAGNER LANE	41	13.01	5.09			RS	29	2	WOLF, HOWARD B & LAURENE A
45 WAGNER LANE	49	13.04	4.08			RS	29	2	PECK, THOMAS EDWARD & CHONA GULAY
46 WAGNER LANE	41	13.01	5.10			RS	29	2	RAUCH, TIMOTHY JR., & COURTNEY
47 WAGNER LANE	49	13.04	4.09			RS	29	2	PICAZIO, CARL A & KATHLEEN A
49 WAGNER LANE	49	13.04	4.10			RS	29	2	BLOOM, PETER L & KAREN
1 WAKEMAN CIRCLE	282	151	12.11			R1	49	2	TANEJA, DEEPAK & NEHA
2 WAKEMAN CIRCLE	282	151	12.15			R1	49	2	NARODEN, ALAN & IRIS
3 WAKEMAN CIRCLE	282	151	12.12			R1	49	2	PICK, STEVEN C. & SUSAN
4 WAKEMAN CIRCLE	282	151	12.16			R1	49	2	SANTA MARIA, MODESTO & JOY SANTA
5 WAKEMAN CIRCLE	282	151	12.13			R1	49	2	DOROSHENKO, JOHN
7 WAKEMAN CIRCLE	282	151	12.14			R1	49	2	JAYARAM, VARSHA & BHEEMARAYAN, M.,
9 WAKEMAN CIRCLE	282	151	12.17			R1	49	2	FOWLKES, CYNTHIA
11 WAKEMAN CIRCLE	282	151	12.18			R1	49	2	WOLKOFSKY, MATTHEW & ANDREA
13 WAKEMAN CIRCLE	282	151	12.19			R1	49	2	WADAMS, WAYNE R & KAREN A
15 WAKEMAN CIRCLE	282	151	12.20			R1	49	2	ROY, DEBASISH
3 WALKER DRIVE	1098	207.13	3			R	147	2	MILLER, DOUGLAS & ALISON
4 WALKER DRIVE	1083	207.04	2			R	146	2	PARR, THOMAS R & LINDA D
5 WALKER DRIVE	1098	207.13	4			R	147	2	SHARMA, GAURAV & NATASHA
6 WALKER DRIVE	1083	207.04	3			R	146	2	CIMILUCA, MICHAEL & FAMA, ANNA
7 WALKER DRIVE	1098	207.13	6			R	147	2	JACOBS, ROUKOS & TACLA M
8 WALKER DRIVE	1083	207.04	4			R	146	2	COLPINI, FRANK P
10 WALKER DRIVE	1084	207.04	5			R	146	2	KING, CHARLES F JR & CATHERINE
14 WALKER DRIVE	1084	207.04	6			R	146	2	HUMPHREY, GUY R & WARD, FIONA
17 WALKER DRIVE	1098	207.13	10			R	147	2	KUJAWSKI, WALTER R
18 WALKER DRIVE	1084	207.04	7			R	146	2	BAKER, JEROME S & NANCY C TRUSTEES
19 WALKER DRIVE	1098	207.13	11			R	147	2	HAUCK, JOHN H & DOROTHY A
20 WALKER DRIVE	1084	207.04	8			R	146	2	CLARK, KOLBE K & PISPECKY, ROBERT
21 WALKER DRIVE	1098	207.13	12			R	147	2	SU, MICHAEL & SHU-MEI
22 WALKER DRIVE	1084	207.04	9			R	146	2	RAFALOWSKI, MICHELLE
23 WALKER DRIVE	1098	207.13	13			R	147	2	HUFF, BRUCE J & FRIEDA F
24 WALKER DRIVE	1084	207.04	10			R	146	2	PISCIOTTA, ANTHONY J & EDITH
25 WALKER DRIVE	1098	207.13	14			R	147	2	ASACK, ALAN M & BERNSTEIN, JOANNA K
26 WALKER DRIVE	1084	207.04	11			R	146	2	MASNICA, WALTER & MARY
27 WALKER DRIVE	1098	207.13	15			R	147	2	PERRY, PETER D & ANDREA R
34 WALKER DRIVE	1092	207.08	17			R	148	2	KLING, MATTHE & LORI
35 WALKER DRIVE	1072	207.01	98			R	148	2	BILARCZYK, ROBERT W & CHRISTINE V
38 WALKER DRIVE	1068	207.01	52			R	148	2	DWYER, CHRISTOPHER T & KATELYN M
39 WALKER DRIVE	1072	207.01	97			R	148	2	MAY, WESSELY E & ROBIN L
40 WALKER DRIVE	1068	207.01	53			R	148	2	FURNARI, JOHN J & NADYA M
44 WALKER DRIVE	1069	207.01	54			R	148	2	NAGARAJAN, MUTHUKUMAR
46 WALKER DRIVE	1069	207.01	55			R	148	2	WILSON, SAMUEL R III & DARLA
47 WALKER DRIVE	1070	207.01	78			R	148	2	BANACISKI, JOSEPH & DIANE
48 WALKER DRIVE	1069	207.01	56			R	148	2	FLEISCHER, KEITH & KAREN DAVIS-
49 WALKER DRIVE	1070	207.01	77			R	148	2	CHANDOLA, PRAMOD & VARSHA
50 WALKER DRIVE	1069	207.01	57			R	148	2	LAU, BECKY S & BROUILLETTE, JAMES N
51 WALKER DRIVE	1070	207.01	76			R	148	2	MA, LIANG & BOQIN WU
52 WALKER DRIVE	1069	207.01	58			R	148	2	GRAPPONE, PAUL L & KAREN T
53 WALKER DRIVE	1070	207.01	75			R	148	2	KAPLAN, MICHAEL & LAUREN
54 WALKER DRIVE	1069	207.01	59			R	148	2	PATEL, B & M
56 WALKER DRIVE	1069	207.01	60			R	148	2	LIU, ROBERT & TAWDE, DARSHANA P
58 WALKER DRIVE	1069	207.01	61			R	148	2	SILADY, JAMES J & ELIZABETH TRUSTEE

Property Location	Page No.	Block No.	Lot No.	Lot Qualifier	Account No.	Zone	Tax Map	Property Class	Name of Owner
60 WALKER DRIVE	1069	207.01	62			R	148	2	HO, TEH-YUAN & YU-TIEH
2 WALLACE BOULEVARD	754	177.02	48			R1	99	2	BOTTONE, LOUIS & JULIE
4 WALLACE BOULEVARD	754	177.02	47			R1	99	2	KLEIN, LINDA
6 WALLACE BOULEVARD	754	177.02	46			R1	99	2	WEDEEN, KENNETH B & JILL B
8 WALLACE BOULEVARD	754	177.02	45			R1	99	2	TRICARICO, GEOFFREY & ANGELA
9 WALLACE BOULEVARD	751	177.01	39			R1	99	2	AUGUST, GREG & SUSAN
10 WALLACE BOULEVARD	754	177.02	44			R1	99	2	OHNGEMACH, CHRISTOH & CYR, HEIDI
11 WALLACE BOULEVARD	750	177.01	38			R1	99	2	KUTZ, DAVID
12 WALLACE BOULEVARD	754	177.02	43			R1	99	2	RISTA, MICHAEL D & MICHELE
13 WALLACE BOULEVARD	750	177.01	37			R1	99	2	KURASINSKI, JOZEF P. & ANETA
14 WALLACE BOULEVARD	754	177.02	42			R1	99	2	STRACHAN, WILLIAM JOHN & LEIGH MARIE
15 WALLACE BOULEVARD	750	177.01	36			R1	99	2	VADINSKY, JOSEPH & BARBARA
16 WALLACE BOULEVARD	753	177.02	41			R1	99	2	SIBERRY, WILLIAM & HOUSE, URSULA
17 WALLACE BOULEVARD	750	177.01	35			R1	99	2	ISLAM, SAAD
18 WALLACE BOULEVARD	753	177.02	40			R1	99	2	BYRNS, ELIZABETH A
19 WALLACE BOULEVARD	750	177.01	34			R1	99	2	DUNN, WILLIAM & PATRICIA
20 WALLACE BOULEVARD	753	177.02	39			R1	99	2	BIYYALA, VARSHA & MANDAL, SURENDER
21 WALLACE BOULEVARD	750	177.01	33			R1	99	2	PATERSON, ROBERT R & DONNA M
23 WALLACE BOULEVARD	750	177.01	32			R1	99	2	LIVSHITS, JULIYA
25 WALLACE BOULEVARD	750	177.01	31			R1	99	2	FARINARO, DANIEL J
27 WALLACE BOULEVARD	750	177.01	30			R1	99	2	CHERIS, PETER & YNAGUELLE
29 WALLACE BOULEVARD	750	177.01	29			R1	99	2	LAGATTUTA, FRANK & DOLORES
31 WALLACE BOULEVARD	750	177.01	28			R1	99	2	GRAHAM, JOSEPH C III & DONNA L
33 WALLACE BOULEVARD	750	177.01	27			R1	99	2	DAUGHERTY, JEFFREY A & DONNA L
35 WALLACE BOULEVARD	750	177.01	26			R1	99	2	KOPLIK, CAMERON B & ANDRIANA M
37 WALLACE BOULEVARD	750	177.01	25			R1	99	2	BRUCHEY, STEVEN C & HEATHER M
39 WALLACE BOULEVARD	749	177.01	24			R1	99	2	DESHPANDE, HIRAL SONI & NIMISH S
45 WALLACE BOULEVARD	751	177.02	5			R1	99	2	RICHARD, MICHAEL G
47 WALLACE BOULEVARD	751	177.02	6			R1	99	2	MINTER, GLENN
49 WALLACE BOULEVARD	751	177.02	7			R1	99	2	HARPER, SHANNON L
50 WALLACE BOULEVARD	752	177.02	21			R1	99	2	PATLOLLA, A & MANTHRIPRAGADA, N
51 WALLACE BOULEVARD	751	177.02	8			R1	99	2	GLEESON, DANIEL P & JILL E
52 WALLACE BOULEVARD	752	177.02	20			R1	99	2	KANG, DAVID & ASHLEY
53 WALLACE BOULEVARD	751	177.02	9			R1	99	2	PATTERSON, DAVID & DEWIRE, WENDY
54 WALLACE BOULEVARD	752	177.02	19			R1	99	2	JAMBUKESHWARA, AMARESH & KODAMBALLI
55 WALLACE BOULEVARD	751	177.02	10			R1	99	2	TRAINA, GREGORY R & LYNNE C
56 WALLACE BOULEVARD	752	177.02	18			R1	99	2	ELMALIS, PETER & SONIA
57 WALLACE BOULEVARD	751	177.02	11			R1	99	2	LIU, PATRICIA P
58 WALLACE BOULEVARD	752	177.02	17			R1	99	2	BURNS, KEVIN & THERESA INFANTE-
59 WALLACE BOULEVARD	751	177.02	12			R1	99	2	KOBYRN, SCOTT D. & MARJORIE M.
61 WALLACE BOULEVARD	752	177.02	14			R1	99	2	TUMMOLILLO, FRANCESCO & ASSUNTA
62 WALLACE BOULEVARD	752	177.02	16			R1	99	2	VANGUR, VASUDEVAN S & SRIPRIYA
64 WALLACE BOULEVARD	752	177.02	15			R1	99	2	GILL, JEFFREY S
WALLACE BLVD -OPEN SPACE	751	177.02	13			R1	99	1	PLEASANT VIEW FARMS HOMEOWNERS ASSN
2 WALNUT GROVE ROAD	911	203.07	7			R	157	2	PAPPAS, DAMON WILLIAM & HAYLEY
3 WALNUT GROVE ROAD	934	203.18	21			R	157	2	EICHENBLATT, DOUGLAS & LUCY JIANG X
4 WALNUT GROVE ROAD	911	203.07	8			R	157	2	GAETA, ANTHONY O & SUSAN L
5 WALNUT GROVE ROAD	934	203.18	20			R	157	2	LA MONICA, ANTHONY J. & KELLY A
6 WALNUT GROVE ROAD	911	203.07	9			R	157	2	FULLAM, RICHARD & MARGARET
7 WALNUT GROVE ROAD	934	203.18	19			R	157	2	FIGUEROA, BRONCO G. & CHRISTINA S
8 WALNUT GROVE ROAD	911	203.07	10			R	157	2	LYDON, BARRY F & ERIN E
9 WALNUT GROVE ROAD	934	203.18	18			R	157	15F	DIMA, THEODORE & DIANE L, TRUSTEES
10 WALNUT GROVE ROAD	911	203.07	11			R	157	2	SANDERS, RICHARD C & ELLEN
11 WALNUT GROVE ROAD	934	203.18	17			R	157	2	LIN, YUCHENG & LI, TIANJIE
15 WALNUT GROVE ROAD	934	203.18	16			R	157	2	BUCKLEW, MICHAEL & ALEXANDRA
16 WALNUT GROVE ROAD	904	203.03	9			R	159	2	SHERMAN, KEITH M & MARILYN R
18 WALNUT GROVE ROAD	904	203.03	8			R	159	2	LEONARD, KENNETH C
20 WALNUT GROVE ROAD	904	203.03	7			R	159	2	GREENBLATT, DAVID & ALICE
2 WARNER DRIVE	175	142.03	10			R	69	2	WITT, GEORGE C & PATRICIA M
4 WARNER DRIVE	175	142.03	11			R	69	2	CONQUEST, ROBERT S & VIRGINIA L
5 WARNER DRIVE	178	142.05	5			R	69	2	KRAWSKI, JEREMY & KERI
7 WARNER DRIVE	178	142.05	6			R	69	2	WILCZEK, GERALD & JOANN
8 WARNER DRIVE	176	142.03	25			R	69	2	ALEMAN, ERIC ANDRES & CAITLIN E
9 WARNER DRIVE	178	142.05	7			R	69	2	MC CARTHY, P & CORDIANO, JENNIFER
10 WARNER DRIVE	176	142.03	26			R	69	2	GONZALEZ, ADRIAN M & LESIA
11 WARNER DRIVE	178	142.05	8			R	69	2	PROCTOR, ROBERT B & BARBARA A
12 WARNER DRIVE	176	142.03	27			R	69	2	FURFARO, SCOTT & ALISSA

Property Location	Page No.	Block No.	Lot No.	Lot Qualifier	Account No.	Zone	Tax Map	Property Class	Name of Owner
13 WARNER DRIVE	178	142.05	9			R	69	2	CABRAL, HENRY & BEATRIZ
14 WARNER DRIVE	176	142.03	28			R	69	2	LAPIDOW, STANLEY & RUTH
1 WARRENTON WAY	963	204.04	23			R	128	2	YOUNG, JOHN R & MARY J
3 WARRENTON WAY	963	204.04	22			R	128	2	KELLERMANN, ALAN & CATHERINE TRS
4 WARRENTON WAY	966	204.05	10			R	128	2	FEINTHEL, NANCY C
5 WARRENTON WAY	963	204.04	21			R	128	2	HARBSTREET, DEAVID & COLLEEN
6 WARRENTON WAY	966	204.05	9			R	128	2	LIN, SUSAN TRUSTEE
7 WARRENTON WAY	963	204.04	20			R	128	2	NAPLES, ROBERT W & CHRISTINE
8 WARRENTON WAY	966	204.05	8			R	128	2	KARDOS, ALEX & BOLECEK, SUSAN
9 WARRENTON WAY	963	204.04	19			R	128	2	CHEN, MIN & ZI JIN
1 WARWICK ROAD	462	155	7			CR	55	2	KRASNANSKY, JOHN & FAITH
2 WARWICK ROAD	478	162	28			CR	56	2	BORBELY, WILLIAM A & BERNADETTE
3 WARWICK ROAD	462	155	8			CR	55	2	WANG, CHING-TANG & HWA JEN
4 WARWICK ROAD	476	162	1			CR	56	2	BYRNE, RICHARD J & LAURA
1001 WASHINGTON COMMON	355	151.20	1	C1001		PD	46	2	O'NEAL, BARBARA E
1002 WASHINGTON COMMON	355	151.20	1	C1002		PD	46	2	NEMEC, SUZANNE W
1003 WASHINGTON COMMON	355	151.20	1	C1003		PD	46	2	JARA, KACEY LYNN
1004 WASHINGTON COMMON	355	151.20	1	C1004		PD	46	2	GRECO, ANGELA
1005 WASHINGTON COMMON	355	151.20	1	C1005		PD	46	2	QUINN, JASON & EMILY
1006 WASHINGTON COMMON	355	151.20	1	C1006		PD	46	2	SHEEHAN, JAMES & CONSTANCE
1007 WASHINGTON COMMON	355	151.20	1	C1007		PD	46	2	SIEMON, RICK A & TRISHA
1008 WASHINGTON COMMON	355	151.20	1	C1008		PD	46	2	WALKER, MARJORY
1101 WASHINGTON COMMON	355	151.20	1	C1101		PD	46	2	GOODE, JEREESHA S
1102 WASHINGTON COMMON	355	151.20	1	C1102		PD	46	2	LOGERIE, GLADYS
1103 WASHINGTON COMMON	355	151.20	1	C1103		PD	46	2	SALVACION, JOHN JEFFREY & NINA
1104 WASHINGTON COMMON	355	151.20	1	C1104		PD	46	2	STAUDT, ROBERT & ROSE MARIE
1105 WASHINGTON COMMON	356	151.20	1	C1105		PD	46	2	HALL, DANIEL & NORDIA
1106 WASHINGTON COMMON	356	151.20	1	C1106		PD	46	2	AMAYA, ADOLFO & ELSY
1107 WASHINGTON COMMON	356	151.20	1	C1107		PD	46	2	VEERARAGHAVAN, AJEETH & KRISHNA
1108 WASHINGTON COMMON	356	151.20	1	C1108		PD	46	2	PICCIRILLO, ANDREW & LISA
1109 WASHINGTON COMMON	356	151.20	1	C1109		PD	46	2	BRAMEYER, NICOLE & RICHARD
1110 WASHINGTON COMMON	356	151.20	1	C1110		PD	46	2	PIGNATORE, JOSEPH F & JOANNE
1201 WASHINGTON COMMON	356	151.20	1	C1201		PD	46	2	VOLPE, AMY
1202 WASHINGTON COMMON	356	151.20	1	C1202		PD	46	2	PEREZ, HUMBERTO & JULIANNA
1203 WASHINGTON COMMON	356	151.20	1	C1203		PD	46	2	MC NULTY, JOSEPH & MAROULIS,ANGELA
1204 WASHINGTON COMMON	356	151.20	1	C1204		PD	46	2	FAMA, TRACEY E
1205 WASHINGTON COMMON	356	151.20	1	C1205		PD	46	2	SHAND, WILLIAM
1206 WASHINGTON COMMON	356	151.20	1	C1206		PD	46	2	TIGHE, PATRICK I & TERESA
1207 WASHINGTON COMMON	356	151.20	1	C1207		PD	46	2	SALTARELLI, THOMAS & LYNN D
1208 WASHINGTON COMMON	356	151.20	1	C1208		PD	46	2	PORROVECCHIO, ANN NORA & BITTNER, D
1209 WASHINGTON COMMON	357	151.20	1	C1209		PD	46	2	SNYDER, FAITH E
1210 WASHINGTON COMMON	357	151.20	1	C1210		PD	46	2	BORISENKO, JENNIFER
1301 WASHINGTON COMMON	357	151.20	1	C1301		PD	46	2	BENOZA-FRÍES, LINDJOY & JOSEPH F
1302 WASHINGTON COMMON	357	151.20	1	C1302		PD	46	2	WEISS, CAROL A
1303 WASHINGTON COMMON	357	151.20	1	C1303		PD	46	2	SANWALD, DENISE
1304 WASHINGTON COMMON	357	151.20	1	C1304		PD	46	2	MARINO, STEPHANIE A
1305 WASHINGTON COMMON	357	151.20	1	C1305		PD	46	2	TIERNEY, CAROL JEAN
1306 WASHINGTON COMMON	357	151.20	1	C1306		PD	46	2	DAHLGRÉN, GABRIELLA
1401 WASHINGTON COMMON	357	151.20	1	C1401		PD	46	2	PANASIK, ROBERT & BARTLETT, T
1402 WASHINGTON COMMON	357	151.20	1	C1402		PD	46	2	URBONAS, MARIUS
1403 WASHINGTON COMMON	357	151.20	1	C1403		PD	46	2	SCHLENGER, JONATHAN & MARCALY, M
1404 WASHINGTON COMMON	357	151.20	1	C1404		PD	46	2	SCHMIDT, AMANDA
1405 WASHINGTON COMMON	357	151.20	1	C1405		PD	46	2	WELLER, CLARA R
1406 WASHINGTON COMMON	357	151.20	1	C1406		PD	46	2	NEUMAN, BRIAN
1407 WASHINGTON COMMON	358	151.20	1	C1407		PD	46	2	RABER, ROBERT T & MARIA
1408 WASHINGTON COMMON	358	151.20	1	C1408		PD	46	2	AMATO, CLARISSA
WATERMAN LANE	126	140.01	64	P0001		RC	74	15F	HEARTHSTONE @ HILLSBOROUGH COMMUNITY
2 WATERMAN LANE UNIT 201	126	140.01	65	C0201		RC	74	2	RICCARDO, MARIE ADELINE
2 WATERMAN LANE UNIT 202	126	140.01	65	C0202		RC	74	2	EMORY, THELMA
2 WATERMAN LANE UNIT 203	126	140.01	65	C0203		RC	74	2	GARRAHAN, THERESA
2 WATERMAN LANE UNIT 204	126	140.01	65	C0204		RC	74	2	MILLER, ADELE
2 WATERMAN LANE UNIT 205	126	140.01	65	C0205		RC	74	2	DEL GRANDE, DOROTHY
2 WATERMAN LANE UNIT 206	126	140.01	65	C0206		RC	74	2	CHEN, WEIFAN & BILLY HUANG
2 WATERMAN LANE UNIT 207	126	140.01	65	C0207		RC	74	2	FLOWER, BARBARA E
2 WATERMAN LANE UNIT 208	126	140.01	65	C0208		RC	74	2	SIMS, PATRICIA H
2 WATERMAN LANE UNIT 209	126	140.01	65	C0209		RC	74	2	VELIC, RITA & REDZEP
2 WATERMAN LANE UNIT 210	126	140.01	65	C0210		RC	74	2	FRODELLY, SHIRLEY A

Property Location	Page No.	Block No.	Lot No.	Lot Qualifier	Account No.	Zone	Tax Map	Property Class	Name of Owner
2 WATERMAN LANE UNIT 211	126	140.01	65	C0211		RC	74	2	WINSLOW, THERESA
2 WATERMAN LANE UNIT 212	126	140.01	65	C0212		RC	74	2	KAHLERT, THERESA K
4 WATERMAN LANE UNIT 401	126	140.01	65	C0401		RC	74	2	KLIK, HENRYKA MARTA
4 WATERMAN LANE UNIT 402	127	140.01	65	C0402		RC	74	2	DEMKO, MARCIA
4 WATERMAN LANE UNIT 403	127	140.01	65	C0403		RC	74	2	WELDY, KATHLEEN C
4 WATERMAN LANE UNIT 404	127	140.01	65	C0404		RC	74	2	MC KENNA, THOMAS & MCKENNA, TAMARA
4 WATERMAN LANE UNIT 405	127	140.01	65	C0405		RC	74	2	SCHWEIGHARDT FAMILY TRUST C/O RITA
4 WATERMAN LANE UNIT 406	127	140.01	65	C0406		RC	74	2	JASH, RAKESH & DHARTI
4 WATERMAN LANE UNIT 407	127	140.01	65	C0407		RC	74	2	PERL, KATHLEEN Y
4 WATERMAN LANE UNIT 408	127	140.01	65	C0408		RC	74	2	MULLINS, THOMAS M & ANNE CAROL
4 WATERMAN LANE UNIT 409	127	140.01	65	C0409		RC	74	2	MUKHIJA, HIMA
4 WATERMAN LANE UNIT 410	127	140.01	65	C0410		RC	74	2	LONG, BENNETT V & EUGENIA R
4 WATERMAN LANE UNIT 411	127	140.01	65	C0411		RC	74	2	SENESE, JANIS B.
4 WATERMAN LANE UNIT 412	127	140.01	65	C0412		RC	74	2	FINNEGAN LIVING TRST/J FINNGEN
58 WAYMEET CIRCLE	225	149.05	21			R	41	2	CANNATELLI, ANTHONY & DEANNA
60 WAYMEET CIRCLE	225	149.05	22			R	41	2	ENNA, RICHARD & GENERVA
62 WAYMEET CIRCLE	225	149.05	23			R	41	2	DUNPHY, SCOTT & ALYSSA
64 WAYMEET CIRCLE	223	149.05	1			R	41	2	WENGRYN, WALTER JR & BARBARA M
WEBER AVENUE	132	140.02	65	P0001		RC	74	15F	HEARTHSTONE @ HILLSBOROUGH COMMUNITY
WEBER AVENUE	133	140.02	83.01	P0001		RC	74	15F	HEARTHSTONE @ HILLSBOROUGH COMMUNITY
1 WEBER AVENUE	135	140.03	20			RC	75	2	BRINTNALL, KATHRYN A TRUSTEE
3 WEBER AVENUE	135	140.03	19			RC	75	2	MARINO, DEBRA E
4 WEBER AVENUE	123	140.01	1			RC	74	2	KRUPPA, RAYMOND & DORIS
5 WEBER AVENUE	135	140.03	18			RC	75	2	DEMBIA, KEITH C & DEMBIA MARIE V
6 WEBER AVENUE	123	140.01	2			RC	74	2	DECICCO, PAULA
7 WEBER AVENUE	135	140.03	17			RC	75	2	BENNETT, GREGORY J & DONNA M
8 WEBER AVENUE	123	140.01	3			RC	74	2	MARINELLI, ANTHONY & VITTORIA
9 WEBER AVENUE	135	140.03	16			RC	75	2	KILLION, ROBERT M & CYNTHIA
10 WEBER AVENUE	123	140.01	4			RC	74	2	BALLARD, LISA & DEDICOS JOSEPHINE
11 WEBER AVENUE	135	140.03	15			RC	75	2	LAWRENCE, ELLEN
12 WEBER AVENUE	123	140.01	5			RC	74	2	BHATT, KAMLESH N & PINA K
13 WEBER AVENUE	135	140.03	14			RC	75	2	CHAVA, MADHUSUDHAN R & PARVATHI
14 WEBER AVENUE	123	140.01	6			RC	74	2	FERREIRA, ROSA
15 WEBER AVENUE	135	140.03	13			RC	75	2	O'NEILL, EDWARD & VICTORIA L
16 WEBER AVENUE	123	140.01	7			RC	74	2	MANDELLI, EDESIO
17 WEBER AVENUE	135	140.03	12			RC	75	2	BERGMAN, MYRON A & HELAINE G
18 WEBER AVENUE	123	140.01	8			RC	74	2	DIEHL, JACQUELINE M
19 WEBER AVENUE	135	140.03	11			RC	75	2	TURNER, SONORA & TURNER, BEATRICE
21 WEBER AVENUE	135	140.03	10			RC	75	2	KIMBALL, ELAINE S
23 WEBER AVENUE	135	140.03	9			RC	75	2	MARKAKIS, ANGELO & LUDY
25 WEBER AVENUE	135	140.03	8			RC	75	2	O'SULLIVAN, ILONA
27 WEBER AVENUE	134	140.03	7			RC	75	2	CAVAGNARO, THOMAS E & FRANCES TRSTS
28 WEBER AVENUE	123	140.01	9			RC	74	2	JONES, THOMAS E & MARIANNE L
30 WEBER AVENUE	123	140.01	10			RC	74	2	PEIST, LINDA
31 WEBER AVENUE	130	140.02	31			RC	74	2	KATHENES, JOAN C
32 WEBER AVENUE	123	140.01	11			RC	74	2	KHARAS, KARL & TATIANA RESHETNIAK
33 WEBER AVENUE	130	140.02	32			RC	74	2	BOTTINI, ROBERT & NANCY
34 WEBER AVENUE	124	140.01	12			RC	74	2	WONG, BARBARA
35 WEBER AVENUE	130	140.02	33			RC	74	2	IRVING, CHARLES A
36 WEBER AVENUE	124	140.01	13			RC	74	2	PEROVICH, DOROTHY
37 WEBER AVENUE	130	140.02	34			RC	74	2	SCALTRO, LOUIS P & THERESA
38 WEBER AVENUE	124	140.01	14			RC	74	2	COURTNEY, EUGENIA G
39 WEBER AVENUE	130	140.02	35			RC	74	2	HINES, MARY V & WALTER J
40 WEBER AVENUE	124	140.01	15			RC	74	2	LA VECCHIA, FRANCES J
41 WEBER AVENUE	130	140.02	36			RC	74	2	CORNELL, ANTOINETTE
42 WEBER AVENUE	124	140.01	16			RC	74	2	BATTAGLIA, CHARLES E & ARLINE I
43 WEBER AVENUE	130	140.02	37			RC	74	2	HANSEN, PATRICIA
44 WEBER AVENUE	124	140.01	17			RC	74	2	SANTAMARIA, JUAN S & LUDUWINA A
45 WEBER AVENUE	130	140.02	38			RC	74	2	ATHAR, MOHAMMAD I & INTIKHAB, F.,
46 WEBER AVENUE	124	140.01	18			RC	74	2	QUIRKE, DIANE
47 WEBER AVENUE	130	140.02	39			RC	74	2	ORMSBY, DIANE & EARL L
48 WEBER AVENUE	124	140.01	19			RC	74	2	WORBETZ, DIANE T & GOHDE, LAUREN B
49 WEBER AVENUE	130	140.02	40			RC	74	2	KORSGAARD, JAMES A & ANGELA I
50 WEBER AVENUE	124	140.01	20			RC	74	2	TEPPER, SUE & RUSSELL J JR
51 WEBER AVENUE	130	140.02	41			RC	74	2	MORGAN, BETTY ANN
52 WEBER AVENUE	124	140.01	21			RC	74	2	BET, ROSARIA
53 WEBER AVENUE	130	140.02	42			RC	74	2	ROMANO, JILL

Property Location	Page No.	Block No.	Lot No.	Lot Qualifier	Account No.	Zone	Tax Map	Property Class	Name of Owner
54 WEBER AVENUE	124	140.01	22			RC	74	2	AHERN, DIANE
55 WEBER AVENUE	130	140.02	43			RC	74	2	BRADER, MICHAEL G & KATHRYN J
56 WEBER AVENUE	124	140.01	23			RC	74	2	MILLER, LAURA TRUSTEE
57 WEBER AVENUE	130	140.02	44			RC	74	2	STURTEVANT, TERRI H
58 WEBER AVENUE	124	140.01	24			RC	74	2	VESTEA, WALTER & LINDA
59 WEBER AVENUE	131	140.02	45			RC	74	2	THIELKE, WESLEY R
60 WEBER AVENUE	124	140.01	25			RC	74	2	GOZZI, PATRICIA A
61 WEBER AVENUE	131	140.02	46			RC	74	2	THATCHER, JOHN H & MARY E
62 WEBER AVENUE	125	140.01	26			RC	74	2	MITCHELL, DALE E
63 WEBER AVENUE	131	140.02	47			RC	74	2	PIERSANTI, FRANK J JR & BETH LYNN
64 WEBER AVENUE	125	140.01	27			RC	74	2	LECOMPTE, ARMAND &MASTRIAN, BARBARA
65 WEBER AVENUE	131	140.02	48			RC	74	2	COLLINS, ANGELA MARIE
66 WEBER AVENUE	125	140.01	28			RC	74	2	ROLANDO, ROBERT M & LINDA J
67 WEBER AVENUE	131	140.02	49			RC	74	2	MANTZAFOS, KATHERINE
68 WEBER AVENUE	125	140.01	29			RC	74	2	WEINSTEIN, ELENA
69 WEBER AVENUE	131	140.02	50			RC	74	2	KING, IRENE
70 WEBER AVENUE	125	140.01	30			RC	74	2	SCALISI, ANTHONY & MARIA
71 WEBER AVENUE	131	140.02	51			RC	74	2	GRIGAS, NICHOLAS W & PAMELA
72 WEBER AVENUE	125	140.01	31			RC	74	2	BRILLIANT, PAULA & BETH
73 WEBER AVENUE	131	140.02	52			RC	74	2	MITZEN, MICHAEL J & CYNTHIA M
74 WEBER AVENUE	125	140.01	32			RC	74	2	ROSA, ANGELO & MARILIA
75 WEBER AVENUE	131	140.02	53			RC	74	2	HOWARD, JOYCE ELDRIDGE-
76 WEBER AVENUE	125	140.01	33			RC	74	2	MORSE, LINDA D
77 WEBER AVENUE	131	140.02	54			RC	74	2	MENDEZ, PEDRO C & DIANA R
78 WEBER AVENUE	125	140.01	34			RC	74	2	JALIL, KIRAN
79 WEBER AVENUE	131	140.02	55			RC	74	2	SCOTT, ALICE J. TRUSTEE
80 WEBER AVENUE	125	140.01	35			RC	74	2	NAIR, VISWANATHAN & CHANDRIKA
81 WEBER AVENUE	131	140.02	56			RC	74	2	SKAAR, ARTHUR L JR & CYNTHIA
82 WEBER AVENUE	125	140.01	36			RC	74	2	BISIGNANO, ANTONIO & VINCENZA
83 WEBER AVENUE	131	140.02	57			RC	74	2	LENCHES, LORRAINE DOWE
84 WEBER AVENUE	125	140.01	37			RC	74	2	CALVELLI, MARTINA & CARUFE, B.
85 WEBER AVENUE	131	140.02	58			RC	74	2	STURM, CHRISTIAN H & DONNA E
86 WEBER AVENUE	125	140.01	38			RC	74	2	MURRAY, JOHN F & KAREN
88 WEBER AVENUE	125	140.01	39			RC	74	2	VONDERHORST, JAMES & MICHELE
WEBER AVE -OPEN SPACE	129	140.02	30			RC	74	1	HEARTHSTONE @ HILLSBOROUGH COMMUNITY
3401 WELLINGTON COURT	425	153.09	1.01	C3401		PD	61	2	PATEL, AMAR S & JAGANI, PRITIBEN L
3402 WELLINGTON COURT	425	153.09	1.01	C3402		PD	61	2	DAS, SIDDHARTH & SONIKA
3403 WELLINGTON COURT	425	153.09	1.01	C3403		PD	61	2	BRADY, THOMAS & CHRISTINE
3404 WELLINGTON COURT	425	153.09	1.01	C3404		PD	61	2	BISPAT, EKTA
3405 WELLINGTON COURT	425	153.09	1.01	C3405		PD	61	2	SHANKAR, BANDARPALLE B & PREETI
3406 WELLINGTON COURT	425	153.09	1.01	C3406		PD	61	2	GUPTA, SAURABH S & HEENA SAURABH
3407 WELLINGTON COURT	425	153.09	1.01	C3407		PD	61	2	MUKHERJEE, DIBYENDU & GHOSH, M
3408 WELLINGTON COURT	425	153.09	1.01	C3408		PD	61	2	SAFFER, MATTHEW
3409 WELLINGTON COURT	426	153.09	1.01	C3409		PD	61	2	DAVIES, MARY ELLEN
3501 WELLINGTON COURT	426	153.09	1.01	C3501		PD	61	2	RATHJENS, MARIALUISA & ANDREA T
3502 WELLINGTON COURT	426	153.09	1.01	C3502		PD	61	2	SIPIRAN, EVELYN
3503 WELLINGTON COURT	426	153.09	1.01	C3503		PD	61	2	HUYUKTEPE, ALPER
3504 WELLINGTON COURT	426	153.09	1.01	C3504		PD	61	2	JHA, KANHAIYA KUMA
3505 WELLINGTON COURT	426	153.09	1.01	C3505		PD	61	2	PATEL, DEVYANG J & POORNIMA D
3506 WELLINGTON COURT	426	153.09	1.01	C3506		PD	61	2	PARDO, JOSE & NORMA
3507 WELLINGTON COURT	426	153.09	1.01	C3507		PD	61	2	IDROVO, FERNANDO & PATRICIA
3508 WELLINGTON COURT	426	153.09	1.01	C3508		PD	61	2	CUOCO, LAURIE J
3601 WELLINGTON COURT	426	153.09	1.01	C3601		PD	61	2	SUTTON, MATTHEW & GARCIA, DIANA
3602 WELLINGTON COURT	426	153.09	1.01	C3602		PD	61	2	WOJCIK, DENISE ANN & MICHAEL S
3603 WELLINGTON COURT	426	153.09	1.01	C3603		PD	61	2	OMAGBEMI, SOPHIA
3604 WELLINGTON COURT	426	153.09	1.01	C3604		PD	61	2	DIAZ, EDILBERTO & MARIA SINFON
3605 WELLINGTON COURT	426	153.09	1.01	C3605		PD	61	2	TAVERAS, DAMIANA M
3606 WELLINGTON COURT	427	153.09	1.01	C3606		PD	61	2	BAGINSKI, ERIC & OLSEN MELISSA
3607 WELLINGTON COURT	427	153.09	1.01	C3607		PD	61	2	KHAN, UNEEB A & KHAN, FAROOQ A & S
3608 WELLINGTON COURT	427	153.09	1.01	C3608		PD	61	2	HADI, FAUZIA M & SYED, ABDUL H
1 WELSH DRIVE	985	205	66			RA	141	2	SHAH, MEHUL & AMIN, SEJAL
3 WELSH DRIVE	985	205	67			RA	141	2	CHERRY, JAMES E & CHRISTINA M
4 WELSH DRIVE	1030	205.16	17			RA	139	2	MAURIELLO, RALPH CARL & SEIKO
WERTSVILLE RD-CEMETERY	631	165	12			AG	167	15E	UNKNOWN, (CEMETERY)
WERTSVILLE RD-EXEMPT	648	171	6.01			MZ	172	15D	GIRL SCOUTS HEART OF NEW JERSEY,INC
WERTSVILLE RD-EXEMPT	649	171	6.03			MZ	172	15C	TOWNSHIP OF HILLSBOROUGH
WERTSVILLE ROAD	630	165	2	Q0502		AG	167	3B	AMWELL VALLEY COUNTRY CLUB INC

Property Location	Page No.	Block No.	Lot No.	Lot Qualifier	Account No.	Zone	Tax Map	Property Class	Name of Owner
WERTSVILLE ROAD	630	165	3	Q0540		AG	167	3B	THOMPSON REALTY CO OF PRINCETON INC
WERTSVILLE ROAD	631	165	13	Q0536		AG	167	3B	PRINCETON WEST, LLC
WERTSVILLE ROAD	638	168	10.04	Q0087		AG	168	3B	PEMBERLEY, LLC
WERTSVILLE ROAD	638	168	10.05	Q0087		AG	168	3B	PEMBERLEY, LLC
WERTSVILLE ROAD	639	169	3	Q0535		MZ	169	3B	PRINCETON RESEARCH LANDS, INC
WERTSVILLE ROAD	639	169	4.03			MZ	169	15C	COUNTY OF SOMERSET
WERTSVILLE ROAD	639	169	5.03			MZ	169	1	GRIFFITH, ROSALIND & LANGBEIN HEIDI
WERTSVILLE ROAD	662	173	7.01			MZ	173	15C	COUNTY OF SOMERSET
1 WERTSVILLE ROAD	661	173	4.07			MZ	173	2	BROWN, CATHERINE J & CHROMOWSKY, D
2 WERTSVILLE ROAD	638	168	10.01			AG	168	2	PATTI, JAMES E & STEPHANIE M
3 WERTSVILLE ROAD	661	173	4.10			MZ	173	2	MONSU, NICHOLAS J & DANIELLE
4 WERTSVILLE ROAD	638	168	10.02			AG	168	2	GLASSGOLD, J & HARMSSEN, M E
5 WERTSVILLE ROAD	660	173	4.02			MZ	173	3A	KOWALCZYK, ROBERT & MARGARET
5 WERTSVILLE ROAD	660	173	4.02	Q0061		MZ	173	3B	KOWALCZYK, ROBERT & MARGARET
6 WERTSVILLE ROAD	638	168	10.03			AG	168	2	CUCURULLO, ALYCE A
7 WERTSVILLE ROAD	661	173	4.08			MZ	173	2	PARWATKAR, ABHIJIT & SMITA P
9 WERTSVILLE ROAD	661	173	4.06			MZ	173	2	CICALESE, THOMAS P & WALL, DALE J
11 WERTSVILLE ROAD	662	173	6			MZ	173	2	SIMIUS, LLC
15 WERTSVILLE ROAD	662	173	7			MZ	173	3A	PEMBERLEY, LLC
15 WERTSVILLE ROAD	662	173	7	Q0087		MZ	173	3B	PEMBERLEY, LLC
19 WERTSVILLE ROAD	662	173	8.01			MZ	173	3A	WOHLMACHER, JAMES P & JANET A
19 WERTSVILLE ROAD	662	173	8.01	Q0544		MZ	173	3B	WOHLMACHER, JAMES P & JANET A
20 WERTSVILLE ROAD	638	168	10			AG	168	3A	MARTIN, THEODORE M SR & LYNN JUDY
20 WERTSVILLE ROAD	638	168	10	Q0071		AG	168	3B	MARTIN, THEODORE M SR & LYNN JUDY
25 WERTSVILLE ROAD	663	173	9.07			MZ	173	3A	OSTERMAN, ALFRED H
25 WERTSVILLE ROAD	663	173	9.07	Q0532		MZ	173	3B	OSTERMAN, ALFRED H
27 WERTSVILLE ROAD	662	173	9.02			MZ	173	2	LE, DAVID Q & HIEN NGUYEN-LE
28 WERTSVILLE ROAD	639	168	12.05			AG	168	2	ZAMEK, FRANCIS J JR & ROSE MARIE
29 WERTSVILLE ROAD	662	173	9.03			MZ	173	2	SCHILKE, DIANE & MACMASTER, JOHN
30 WERTSVILLE ROAD	638	168	11			AG	168	2	EASLEY, PRISCILLA J
31 WERTSVILLE ROAD	662	173	9.05			MZ	173	2	FINK, SCOTT E & MICHELLE J C-
32 WERTSVILLE ROAD	638	168	12.01			AG	168	2	HONACHEFSKY, MARIE
33 WERTSVILLE ROAD	662	173	9.06			MZ	173	3A	JDAS REALTY, LLC
33 WERTSVILLE ROAD	663	173	9.06	Q0055		MZ	173	3B	JDAS REALTY, LLC
36 WERTSVILLE ROAD	638	168	12.02			MZ	168	2	ZAMEK, STEPHEN & LINDA
49 WERTSVILLE ROAD	663	173	10			MZ	173	3A	MUELLER, MICHAEL
49 WERTSVILLE ROAD	663	173	10	CBLDG		MZ	173	4A	MUELLER, MICHAEL
49 WERTSVILLE ROAD	663	173	10	Q0081		MZ	173	3B	MUELLER, MICHAEL
53 WERTSVILLE ROAD	647	171	4.02			MZ	172	2	PURDY, JOAN M TRUSTEE
57 WERTSVILLE ROAD	647	171	4			MZ	172	2	GODWIN, SIAN C & RICHARD
58 WERTSVILLE ROAD	635	167	15.14			AG	167	2	VOESTE, EDWARD & LOUISA
61 WERTSVILLE ROAD	648	171	4.04			MZ	172	2	MOONEY, NATHANIEL J.IV & SAMANTHA
62 WERTSVILLE ROAD	635	167	15.13			AG	167	2	BELKO, GENE M & MAY
63 WERTSVILLE ROAD	647	171	4.03			MZ	172	2	CHLUDZINSKI, DOUGLAS J & LEONA
66 WERTSVILLE ROAD	635	167	15.11			AG	167	2	SMITH, JENNIFER H
67 WERTSVILLE ROAD	647	171	3.01			MZ	172	2	NIKITCZUK, JASON J & JENNIFER J
70 WERTSVILLE ROAD	635	167	15.08			AG	167	3A	STRATTON, MARK S & JEANETTE F
70 WERTSVILLE ROAD	635	167	15.08	Q0110		AG	167	3B	STRATTON, MARK S & JEANETTE F
71 WERTSVILLE ROAD	647	171	3			MZ	172	2	GILROY, K E & LA MOND, D E
74 WERTSVILLE ROAD	635	167	15.07			AG	167	3A	BERTOLINI, JOANNE
74 WERTSVILLE ROAD	635	167	15.07	Q0018		AG	167	3B	BERTOLINI, JOANNE
78 WERTSVILLE ROAD	635	167	15.06			AG	167	2	BERGSTROM, JAMES & LISA C
79 WERTSVILLE ROAD	648	171	6.02			MZ	172	3A	EILBACHER, DAVID J & JANE MARIE
79 WERTSVILLE ROAD	649	171	6.02	Q0515		MZ	172	3B	EILBACHER, DAVID J & JANE MARIE
82 WERTSVILLE ROAD	634	167	15.05			AG	167	3A	HAWZEN, GARY A & DIANE
82 WERTSVILLE ROAD	634	167	15.05	Q0051		AG	167	3B	HAWZEN, GARY A & DIANE
86 WERTSVILLE ROAD	634	167	15.04			AG	167	3A	MULLER, HENRY H JR & BETTY J
86 WERTSVILLE ROAD	634	167	15.04	Q0082		AG	167	3B	MULLER, HENRY H JR & BETTY J
89 WERTSVILLE ROAD	647	171	2.01			MZ	172	2	FENWICK, PAUL R & CONSTANCE M
94 WERTSVILLE ROAD	635	167	15.12			AG	167	2	94 WERTSVILLE, LLC
100 WERTSVILLE ROAD	631	165	9			AG	167	2	HOFFMANN, GILDA K
101 WERTSVILLE ROAD	639	169	1			MZ	169	2	STAHL, THOMAS R & ELIZABETH B
106 WERTSVILLE RD	631	165	10			AG	167	15C	COUNTY OF SOMERSET
108 WERTSVILLE ROAD	631	165	10.01			AG	167	2	ZAMEK, STEVE
111 WERTSVILLE ROAD	640	169	5.06			MZ	169	3A	GALLO, JOHN & ZILIC, FRANJO
111 WERTSVILLE ROAD	640	169	5.06	Q0047		MZ	169	3B	GALLO, JOHN J & ZILIC, FRANJO
114 WERTSVILLE ROAD	631	165	11.01			AG	167	2	SCHOFIELD, BRIAN V

Property Location	Page No.	Block No.	Lot No.	Lot Qualifier	Account No.	Zone	Tax Map	Property Class	Name of Owner
115 WERTSVILLE ROAD	640	169	5.05			MZ	169	3A	CARNEVALE, CHRISTOPHER D & LAURA A
115 WERTSVILLE ROAD	640	169	5.05	Q0022		MZ	169	3B	CARNEVALE, CHRISTOPHER D & LAURA A
116 WERTSVILLE ROAD	631	165	11.02			AG	167	2	KEIPER, FRED & ELIZABETH
118 WERTSVILLE ROAD	631	165	11.03			AG	167	2	DAVID, RICHARD C & DOLORES
124 WERTSVILLE ROAD	631	165	11			AG	167	2	DEVEREUX FOUNDATION
124 WERTSVILLE ROAD	631	165	11	X		AG	167	15F	DEVEREUX FOUNDATION
125 WERTSVILLE ROAD	639	169	5.01			MZ	169	3A	YOUNG, CARI L
125 WERTSVILLE ROAD	639	169	5.01	Q0132		MZ	169	3B	YOUNG, CARI L
127 WERTSVILLE ROAD	639	169	4.01			MZ	169	2	LABARBIERA, LEONARD A & INGRID R
138 WERTSVILLE ROAD	631	165	13.01			AG	167	2	PHAIR, BRENDAN F & FRANCES M
145 WERTSVILLE ROAD	639	169	3.01			MZ	169	3A	BRYSON, JENNIFER
145 WERTSVILLE ROAD	639	169	3.01	Q0020		MZ	169	3B	BRYSON, JENNIFER
146 WERTSVILLE ROAD	630	165	2			AG	167	4A	AMWELL VALLEY COUNTRY CLUB INC
WERTSVILLE ROAD-EXEMPT	648	171	6			MZ	172	15C	TOWNSHIP OF HILLSBOROUGH
WERTSVILLE RD -OPEN SPACE	662	173	8.02			MZ	173	15C	COUNTY OF SOMERSET
137 WERTSVILLE RD-OPEN SP	639	169	4.02			MZ	169	15C	COUNTY OF SOMERSET
WERTSVILLE RD-OPEN SPACE	639	169	5.02			MZ	169	15C	COUNTY OF SOMERSET
WERTSVILLE RD-OPEN SPACE	639	169	5.04			MZ	169	15C	COUNTY OF SOMERSET
WERTSVILLE RD-OPEN SPACE	642	169	24.01			MZ	169	15C	COUNTY OF SOMERSET
WERTSVILLE RD-OPEN SPACE	647	171	2			MZ	172	15C	TOWNSHIP OF HILLSBOROUGH
WESCOTT & BIGLEY ROADS	700	175	74			R1	95	15C	TOWNSHIP OF HILLSBOROUGH
WESCOTT ROAD	704	175.02	19			R1	95	15C	TOWNSHIP OF HILLSBOROUGH
WESCOTT ROAD	710	175.05	29			R1	95	15C	TOWNSHIP OF HILLSBOROUGH
74 WESCOTT ROAD	738	175.17	11.01			R	94	2	GAYER, ZBIGNIEW & HALINA
76 WESCOTT ROAD	738	175.17	11.02			R	94	2	PEAVEY, HUSSAN K & NATACHA D-
78 WESCOTT ROAD	738	175.17	11.03			R	94	2	XU, WEIHONG
80 WESCOTT ROAD	738	175.17	11.04			R	94	2	BEDER, ADAM C & ALLISON LANING-
82 WESCOTT ROAD	708	175.04	30			R1	95	2	WALYGA, PETER J & DONNA TRACY
89 WESCOTT ROAD	737	175.16	115			R1	95	2	WARGO, PAUL & VICTORIA
100 WESCOTT ROAD	709	175.05	22			R1	95	2	PATEL, PIYUSH & AMITA
106 WESCOTT ROAD	709	175.05	23			R1	95	2	MOORE, TIMOTHY & STEPHANIE
110 WESCOTT ROAD	710	175.05	24			R1	95	2	BLAKESLEE, RENA
117 WESCOTT ROAD	736	175.15	2			R1	95	2	OBREGON, WILLIAM & FRANCIA
123 WESCOTT ROAD	737	175.15	3			R1	95	2	GUERREIRO, ROBERT M & JANET T
129 WESCOTT ROAD	737	175.15	4			R1	95	2	VOHRA, ABDULREHMAN & ZARINA
130 WESCOTT ROAD	704	175.02	18			R1	95	2	SHANAHAN, THOMAS J & CHRISTINE H
138 WESCOTT ROAD	704	175.02	17			R1	95	2	MYERS, DEBORAH A
139 WESCOTT ROAD	702	175	102			R1	95	2	MACKWAN, AMITKUMAR & BHATIA, NITAL
144 WESCOTT ROAD	704	175.02	16			R1	95	2	SLIWA, WALTER JOSEPH III & BETHANY
145 WESCOTT ROAD	702	175	101			R1	95	2	ROSKO, ANDREW J III & DENISE E
150 WESCOTT ROAD	704	175.02	15			R1	95	2	D'AMATO, ALICE
151 WESCOTT ROAD	702	175	100			R1	95	2	ZDYRSKI, JOHN M & MERRIS A
154 WESCOTT ROAD	704	175.02	14			R1	95	2	NEHLSSEN, MICHAEL & BETHINA
160 WESCOTT ROAD	704	175.02	13			R1	95	2	SANTOS, ELPIDIO P & LILIA F
165 WESCOTT ROAD	704	175.03	2			R1	95	2	LORENC, MARK E & ANTOINETTE A
169 WESCOTT ROAD	704	175.03	3			R1	95	2	SCHIENBERG, ALAN & MARLENE
170 WESCOTT ROAD	704	175.02	12			R1	95	2	WILLIAMS, JOSEPH J & KRISTA L
173 WESCOTT ROAD	705	175.03	4			R1	95	2	WEINER, JOSEPH & DEBRA
177 WESCOTT ROAD	705	175.03	5			R1	95	2	PILI, RYAN & HYUNSUN
181 WESCOTT ROAD	705	175.03	6			R1	95	2	NEPARIDZE, TAMAZI
182 WESCOTT ROAD	711	175.05	38			R1	95	2	LEOSZEWSKI, CHESTER M & EILEEN V
185 WESCOTT ROAD	705	175.03	7			R1	95	2	HARKINS, THOMAS & DANIELLE
190 WESCOTT ROAD	711	175.05	39			R1	95	2	DOMITROWSKI, NORMAN & FRANCES D
198 WESCOTT ROAD	711	175.05	40			R1	95	2	BEGGIATO, KATHERINE M
199 WESCOTT ROAD	700	175	75			R1	95	2	VECCHIO, STEVEN D & DARLENE
207 WESCOTT ROAD	700	175	73			R1	95	2	GOMEZ, ROBERT J & SUSAN
210 WESCOTT ROAD	711	175.05	41			R1	95	2	DOYAL, MATTHEW B & KRISTIN E
211 WESCOTT ROAD	700	175	72			R1	95	2	LAKE, PABLITO & VALERIE
212 WESCOTT ROAD	708	175.05	1			R1	96	2	SBRILLI, DANIEL J
213 WESCOTT ROAD	711	175.06	2			R1	97	2	KELLY, RYAN C & MEGAN L
214 WESCOTT ROAD	708	175.05	2			R1	96	2	RODRÍGUES, ANTONIO & MARIA
215 WESCOTT ROAD	711	175.06	3			R1	97	2	PATEL, IJINES & NITA
216 WESCOTT ROAD	708	175.05	3			R1	96	2	BIJAK, TERESA
217 WESCOTT ROAD	711	175.06	4			R1	97	2	CHAN, WEI YUAN
218 WESCOTT ROAD	708	175.05	4			R1	96	2	CARNISH, BRAD & WANG, CHENXI
219 WESCOTT ROAD	711	175.06	5			R1	97	2	XRUZ, ISRAEL & MELANIE A
220 WESCOTT ROAD	708	175.05	5			R1	96	2	MYERS, ROBERT M. & GEORGINA

Property Location	Page No.	Block No.	Lot No.	Lot Qualifier	Account No.	Zone	Tax Map	Property Class	Name of Owner
221 WESCOTT ROAD	711	175.06	6			R1	97	2	SCHMIDT, G W
222 WESCOTT ROAD	708	175.05	6			R1	96	2	SAHA, PINTU & SHILPI
223 WESCOTT ROAD	711	175.06	7			R1	97	2	WARN, PHILIP J & LOURDES E
225 WESCOTT ROAD	711	175.06	8			R1	97	2	MUELLER, ALFRED F & THERESA M
2 WESLEY ROAD	269	150.09	14			R1	45	2	DE FILIPPO, MICHAEL & LISA J
4 WESLEY ROAD	269	150.09	15			R1	45	2	TAVERAS, DOMINGO & SHAMMI
5 WESLEY ROAD	271	150.10	13			R1	45	2	BERNARDO, ANGELITA L
6 WESLEY ROAD	269	150.09	16			R1	45	2	PARIKH, SANAT N & BHANUMATI
7 WESLEY ROAD	271	150.10	12			R1	45	2	INGLE, PRIYANKA B & JADHAV, MANOI
8 WESLEY ROAD	269	150.09	17			R1	45	2	CHOKSI, SHRUTI & NAIMESH
9 WESLEY ROAD	271	150.10	11			R1	45	2	ROCCO, ANDREW & CARMELA
10 WESLEY ROAD	269	150.09	18			R1	45	2	TREVINO, RUBEN & GARNET
11 WESLEY ROAD	271	150.10	10			R1	45	2	GUMPEL, CRAIG S & LAURA
12 WESLEY ROAD	270	150.09	19			R1	45	2	LEUNG, STEVEN & YAU, TZE NGA
13 WESLEY ROAD	271	150.10	9			R1	45	2	HOFFMAN, MICHAEL L & HYMAN, KERRY A
14 WESLEY ROAD	270	150.09	20			R1	45	2	LYNCH, KEVIN & MARY E
15 WESLEY ROAD	271	150.10	8			R1	45	2	DIEMER, JOHN A
16 WESLEY ROAD	270	150.09	21			R1	45	2	DIMA, THEODORE & JENNIFER
17 WESLEY ROAD	271	150.10	7			R1	45	2	PARAB, SHIVPRASAD & PRANALI
18 WESLEY ROAD	270	150.09	22			R1	45	2	MATHEW, DOUGLAS & GEORGE, SHALINI
19 WESLEY ROAD	271	150.10	6			R1	45	2	PELLECHIO, MARK A & ROBIN B
20 WESLEY ROAD	270	150.09	23			R1	45	2	ROCHE, CHRISTOPHER S & DAI G PHAN
21 WESLEY ROAD	271	150.10	5			R1	45	2	TOU, HSIEN-NING
22 WESLEY ROAD	270	150.09	24			R1	45	2	SINGH, RAGHBIR & DHALIWAL, RANJIT 5
23 WESLEY ROAD	271	150.10	4			R1	45	2	SABADO, THOMAS N & MUKTA A RANE
24 WESLEY ROAD	270	150.09	25			R1	45	2	KOMARAVOLU, PADMANABHAM & SARALA
25 WESLEY ROAD	270	150.10	3			R1	45	2	PAPPALARDO, JOSEPH J & LEWIN, NANCY
26 WESLEY ROAD	270	150.09	26			R1	45	2	VARGHESE, JOBI & NEETHA M RAJU
27 WESLEY ROAD	270	150.10	2			R1	45	2	BURK, BRIAN A & JENNIFER
28 WESLEY ROAD	270	150.09	27			R1	45	2	VISHWANATH, RAMACHANDRAN & SUDHA K
29 WESLEY ROAD	270	150.10	1			R1	45	2	DIMINICO, PASQUALE & KIM I
30 WESLEY ROAD	270	150.09	28			R1	45	2	ANZALONE, SALVATORE & LISA V
31 WESLEY ROAD	257	150.02	77			R1	45	2	AGARWAL, RICHA & RAJA
32 WESLEY ROAD	270	150.09	29			R1	45	2	FORD, RICHARD D JR & SUZANNE W
33 WESLEY ROAD	257	150.02	76			R1	45	2	PADHY, GANESH & SUPRIYA
34 WESLEY ROAD	268	150.09	1			R1	45	2	ROUTRAY, SUSANTA & BIJAYINI
35 WESLEY ROAD	257	150.02	75			R1	45	2	GOLDSTEIN, SETH E & TRACY D
36 WESLEY ROAD	268	150.09	2			R1	45	2	WONG, BARRY & MEI LEE
37 WESLEY ROAD	257	150.02	74			R1	45	2	CUTTS, DAVID & DONNA
38 WESLEY ROAD	268	150.09	3			R1	45	2	ROOSA, JOHN H JR & FRANCESCA
39 WESLEY ROAD	257	150.02	73			R1	45	2	SHAH, VINIT R. & NIRALI V.
40 WESLEY ROAD	268	150.09	4			R1	45	2	GIRARDI, JOSEPH V & ANGELA M
41 WESLEY ROAD	257	150.02	72			R1	45	2	PATTEN, MICHAEL T & JEANNE K
42 WESLEY ROAD	269	150.09	5			R1	45	2	JACKSON, TYRONE & KELLY
43 WESLEY ROAD	257	150.02	71			R1	45	2	CHOWALLUR, JOSEPH & ANNE
44 WESLEY ROAD	269	150.09	6			R1	45	2	BENI, CHRISTINA A
45 WESLEY ROAD	257	150.02	70			R1	45	2	SCIARRA, ANTHONY JR & GLYCK, A
46 WESLEY ROAD	269	150.09	7			R1	45	2	DI SARRO, JOHN A & BARBARA S
47 WESLEY ROAD	257	150.02	69			R1	45	2	POWERS, ALICIA
48 WESLEY ROAD	269	150.09	8			R1	45	2	HANLON, JOHN C & AMY D
49 WESLEY ROAD	257	150.02	68			R1	45	2	VALEO, MEGHANN M & ROBERT E
50 WESLEY ROAD	269	150.09	9			R1	45	2	GRAHAM, JAMES S & STEFANIE L
51 WESLEY ROAD	256	150.02	67			R1	45	2	ALBRECHT, VINCENT & BOBBIE LYNN
52 WESLEY ROAD	269	150.09	10			R1	45	2	ARUNACHALAM, SRIDHAR & VIDYA A
53 WESLEY ROAD	256	150.02	66			R1	45	2	DESAI, RACHIT SURESHCHANDRA & NIRAL
54 WESLEY ROAD	269	150.09	11			R1	45	2	WANG, XINDONG & WEI RONG
55 WESLEY ROAD	256	150.02	65			R1	45	2	ECKLES, KENNETH C & LINDA B
56 WESLEY ROAD	269	150.09	12			R1	45	2	SUN HE & QU, KENAN
57 WESLEY ROAD	256	150.02	64			R1	45	2	AHSAN, ABU Z & HUDA, ESHRAT J
58 WESLEY ROAD	269	150.09	13			R1	45	2	DOGAN, EROL & BANU
59 WESLEY ROAD	256	150.02	63			R1	45	2	ZHANG, ZHUMING & ZHAO, YAN
61 WESLEY ROAD	256	150.02	62			R1	45	2	BRAUN, S DAVID & VICTORIA B
63 WESLEY ROAD	256	150.02	61			R1	45	2	BERGEN, MATTHEW J & NANCY E
65 WESLEY ROAD	256	150.02	60			R1	45	2	CHEN, PENG & SUI, MANSHI
67 WESLEY ROAD	256	150.02	59			R1	45	2	ELBAUM, MICHAEL J
69 WESLEY ROAD	256	150.02	58			R1	45	2	REYES, VICENTE GUERRERO- & ALICIA
WESLEY ROAD -BASIN	271	150.10	14			R1	45	1	HERITAGE ESTATES

Property Location	Page No.	Block No.	Lot No.	Lot Qualifier	Account No.	Zone	Tax Map	Property Class	Name of Owner
WESLEY RD -OPEN SPACE	256	150.02	57			R1	45	1	HERITAGE ESTATES HOMEOWNERS ASSOC
WESLEY ROAD -OPEN SPACE	271	150.10	15			R1	45	1	HERITAGE ESTATES HOMEOWNERS ASSOC
1 WESTBROOK AVENUE	473	160	7			CR	56	2	RYGIEL, EDWARD
2 WESTBROOK AVENUE	472	159	12			CR	56	2	RIORDAN, EDWARD D & BARBARA J
3 WESTBROOK AVENUE	473	160	6			CR	56	2	COLBASIUC, ION & DERENA
5 WESTBROOK AVENUE	473	160	5			CR	56	2	CASTRO, JUAN & LAURA
7 WESTBROOK AVENUE	473	160	4			CR	56	2	FARIELLO, ROBERT A.
8 WESTBROOK AVENUE	472	159	13			CR	56	2	SOLAREK, JEANINE M & ANN MARIE
9 WESTBROOK AVENUE	473	160	3			CR	56	2	HEBERT, LOUIS B & JOSEPHINE G
10 WESTBROOK AVENUE	472	159	14			CR	56	2	LAINE, CAROL A TRUSTEE
11 WESTBROOK AVENUE	473	160	2			CR	56	2	ARAUJO, CARLOS GUSTAVO SANTOS & V.,
12 WESTBROOK AVENUE	472	159	15			CR	56	2	HARVEY, KEVIN & DONNA VALICENTI
14 WESTBROOK AVENUE	472	159	16			CR	56	2	TRUELOVE, DAVID H & DIANA C
15 WESTBROOK AVENUE	473	160	1			CR	56	2	FASANO, MICHAEL A & VIVIAN R
16 WESTBROOK AVENUE	472	159	17			CR	56	2	TRUELOVE, KAREN E & GLENWOOD H JR
18 WESTBROOK AVENUE	472	159	18			CR	56	2	FOWLER, SCOTT D & LAURA
19 WESTBROOK AVENUE	474	160	21			CR	56	2	PONGRATZ, JOHN W & DAWN
601 WESTMINSTER COURT	568	163.21	4	C0601		PD	86	2	ALUOCH, ALEX O & AMOLO, SYLVIA A
602 WESTMINSTER COURT	568	163.21	4	C0602		PD	86	2	FAGAN, W MICHAEL & LISA B
603 WESTMINSTER COURT	568	163.21	4	C0603		PD	86	2	RUSH, MICHAEL C & ANNA V
604 WESTMINSTER COURT	568	163.21	4	C0604		PD	86	2	SHAPIRO, DEBRA
605 WESTMINSTER COURT	568	163.21	4	C0605		PD	86	2	BOTT, CHARLES P III & SHARON L
606 WESTMINSTER COURT	568	163.21	4	C0606		PD	86	2	ARGUETA, GLADYS
607 WESTMINSTER COURT	568	163.21	4	C0607		PD	86	2	BOEHELER, SCOTT MICHAEL
608 WESTMINSTER COURT	568	163.21	4	C0608		PD	86	2	BIGNELL, KELLY
701 WESTMINSTER COURT	568	163.21	4	C0701		PD	86	2	LINDSTROM, CAROL ANN
702 WESTMINSTER COURT	568	163.21	4	C0702		PD	86	2	PATEL, BANDISH
703 WESTMINSTER COURT	568	163.21	4	C0703		PD	86	2	PINKIEWICZ, HELEN
704 WESTMINSTER COURT	568	163.21	4	C0704		PD	86	2	AMARILLA, LOIDA
705 WESTMINSTER COURT	568	163.21	4	C0705		PD	86	2	JOHNSON, CHERYL
706 WESTMINSTER COURT	568	163.21	4	C0706		PD	86	2	SURI, RITU & TANMAY
707 WESTMINSTER COURT	569	163.21	4	C0707		PD	86	2	SINKO, ALEXANDER & ROMAN, CHRISTINE
708 WESTMINSTER COURT	569	163.21	4	C0708		PD	86	2	PETZINGER, KRISTEN
711 WESTMINSTER COURT	569	163.21	4	C0711		PD	86	2	ROMMEL, ELAINE
712 WESTMINSTER COURT	569	163.21	4	C0712		PD	86	2	DONOHUE, NANCY E
713 WESTMINSTER COURT	569	163.21	4	C0713		PD	86	2	GUILD, AMIE
714 WESTMINSTER COURT	569	163.21	4	C0714		PD	86	2	PAKUNLU, ISITAN & GULSUM N
715 WESTMINSTER COURT	569	163.21	4	C0715		PD	86	2	JOHNSON, HOLLY
716 WESTMINSTER COURT	569	163.21	4	C0716		PD	86	2	NASCIMENTO, PAUL & ELAINE
717 WESTMINSTER COURT	569	163.21	4	C0717		PD	86	2	VERGARA, MANUEL JOSE K JR
718 WESTMINSTER COURT	569	163.21	4	C0718		PD	86	2	SCHNEIDER, AURORA
WESTON ROAD	127	140.01	65	P0002		RC	74	15F	ATLANTIC EQUITY WESTMEADE LLC
WESTON ROAD	134	140.02	91			RC	75	1	LANDWORX LLC,
WESTON ROAD	835	183	12			RA	76	1	PIERCE, ALOYSIUS C JR & KATHRYN
WESTON ROAD	835	183	16			CDZ	76	5A	NEW YORK CENTRAL LINES LLC
WESTON ROAD	846	185	1			I1	76	1	GUASTELLA FAMILY ASSOC C/O RADLEY
WESTON ROAD	846	185	1.02			I1	76	1	VENEROSO, JOHN & DIANE
WESTON ROAD	847	185	1.05			I1	76	15C	TOWNSHIP OF HILLSBOROUGH
WESTON ROAD	847	187	7			I1	76	1	HEINZINGER, B EST, C/O SERVIDIO, J
WESTON ROAD	847	190	9			I1	76	1	CONSOLIDATED PENN CORP
1 WESTON ROAD	834	183	3			RA	76	2	BARGLOWSKI, KAREN E
5 WESTON ROAD	834	183	4			RA	76	2	BALL, KENNETH & DARYL LYNN
9 WESTON ROAD	834	183	5			RA	76	2	BOOP, TRAVIS S & JAMIE L
13 WESTON ROAD	834	183	6			RA	76	2	MUZZIPAPA, LUCY ANN
17 WESTON ROAD	834	183	7			RA	76	2	BARNISH, JAMES
21 WESTON ROAD	835	183	8			RA	76	2	STEPIEN, JOHN M
27 WESTON ROAD	835	183	9			RA	76	2	POLTARAK, MARY C
41 WESTON ROAD	835	183	10			RA	76	2	MICOL,A E JR & GRATTO, K F ET AL
45 WESTON ROAD	835	183	11			RA	76	2	SILVA, DALE
50 WESTON ROAD	137	140.04	5			RCRA	74	2	TEREPKA, MARY T
53 WESTON ROAD	835	183	13			RA	76	2	PIERCE, ALOYSIUS C JR & KATHRYN
57 WESTON ROAD	835	183	14			RA	76	2	FINLEY, THOMAS & KAREN CHARBARI
60 WESTON ROAD	137	140.04	4			RCRA	74	2	LINDSTROM, ANDREW J
61 WESTON ROAD	835	183	15			RA	76	2	GUTIERREZ, VICTOR P
68 WESTON ROAD	137	140.04	3			RCRA	74	2	CANICA, JOSEPH A & MARGARET C
97 WESTON ROAD	846	185	1.03			I1	76	4B	HAPMAN REALTY RESOURCES, LCC
101 WESTON ROAD	846	185	1.01			I1	76	4B	PENN COLOR INC

Property Location	Page No.	Block No.	Lot No.	Lot Qualifier	Account No.	Zone	Tax Map	Property Class	Name of Owner
WESTON RD - OPEN SPACE	134	140.02	90			RC	75	1	HEARTHSTONE @ HILLSBOROUGH COMUNITY
WEYBRIDGE DRIVE	281	151	1.04	P0001		TC	49	15F	WEYBRIDGE PLACE TOWNHOUSE ASSOC.
WEYBRIDGE DRIVE	331	151.15	1.01	P0002		CR	46	15F	WEYBRIDGE PLACE TOWNHOUSE ASSOC.
WEYBRIDGE DRIVE	332	151.15	1.03	P0003		R2	46	15F	WEYBRIDGE PLACE TOWNHOUSE ASSOC.
WEYBRIDGE DRIVE	336	151.16	1	P0004		R2	47	15F	WEYBRIDGE PLACE TOWNHOUSE ASSOC.
WEYBRIDGE DRIVE	337	151.16	1.02	P0005		TC	46	15F	WEYBRIDGE PLACE TOWNHOUSE ASSOC.
2 WHETHERELL ROAD	948	203.23	53.24			R	156	2	CHERIAN, THOMAS & OMANA
3 WHETHERELL ROAD	946	203.23	53.02			R	156	2	SINGH, ANIL K & TANIMA
4 WHETHERELL ROAD	947	203.23	53.23			R	156	2	KURZ, WILLIAM A & ANDREA C
5 WHETHERELL ROAD	946	203.23	53.03			R	156	2	SRIVASTAVA, AMIT K. & MALLADI, V.
7 WHETHERELL ROAD	946	203.23	53.04			R	156	2	ZHANG, CHAOWEN & MIN YE
8 WHETHERELL ROAD	947	203.23	53.13			R	156	2	GOVINDARAJAN, RAVICHANDREN & R.
9 WHETHERELL ROAD	946	203.23	53.05			R	156	2	MARAPPAN-RAMASAMY, SENTHILKUMAR
10 WHETHERELL ROAD	947	203.23	53.12			R	156	2	ZHANG, JING & DU, YI
11 WHETHERELL ROAD	946	203.23	53.06			R	156	2	GREEN, PETER R & DEBRA L
12 WHETHERELL ROAD	947	203.23	53.11			R	156	2	MANGANO, JOSEPH V & BARBARA N
13 WHETHERELL ROAD	946	203.23	53.07			R	156	2	PATEL, ROMESHKUMAR C. & PANNA R.
15 WHETHERELL ROAD	946	203.23	53.08			R	156	2	NAIR, RANJITH & NANCY V
16 WHETHERELL ROAD	946	203.23	53.09			R	156	2	SCHÉCHTER, ANDREW & PAMELA L
WHETHERELL RD - BASIN	947	203.23	53.10			R	156	1	COUNTRY CLASSICS @ BELLE MEAD HOA
WHETHERELL RD-OPEN SPACE	946	203.23	53.01			R	156	1	COUNTRY CLASSICS @ BELLE MEAD HOA
1 WHITEHALL COURT	802	178.02	315			R2	105	2	KORLEY, CHELSEA A
3 WHITEHALL COURT	802	178.02	314			R2	105	2	OTTINO, JO ANN
5 WHITEHALL COURT	802	178.02	313			R2	105	2	KOTERBA, BARTHOLOMEW
7 WHITEHALL COURT	802	178.02	312			R2	105	2	HUI, MING & WEIWEI YANG
9 WHITEHALL COURT	802	178.02	311			R2	105	2	CHINICH, KAREN
11 WHITEHALL COURT	802	178.02	310			R2	105	2	HAMILTON, ERIC A & SANDRA
13 WHITEHALL COURT	802	178.02	309			R2	105	2	MIGNELLA, JAMES MICHAEL
15 WHITEHALL COURT	802	178.02	308			R2	105	2	NERI, REGINA
17 WHITEHALL COURT	802	178.02	307			R2	105	2	WEBB, RYAN & KIRBOS, KRISTIN
19 WHITEHALL COURT	801	178.02	306			R2	105	2	GRIMM, RUSSELL
21 WHITEHALL COURT	801	178.02	305			R2	105	2	LIU, LINGCHENG & ZHANG, WEIJIANG
23 WHITEHALL COURT	801	178.02	304			R2	105	2	VENKATARAMAN, SUBRAMANIAN & ANANDHIS
25 WHITEHALL COURT	801	178.02	303			R2	105	2	HOROWITZ, ERIC
26 WHITEHALL COURT	799	178.02	274			R2	105	2	MYCHALCZUK, MICHAEL
27 WHITEHALL COURT	801	178.02	302			R2	105	2	LUGO, MARI-ANNE, TRUSTEE
28 WHITEHALL COURT	799	178.02	275			R2	105	2	MADORMA, MATTHEW
29 WHITEHALL COURT	801	178.02	301			R2	105	2	DIDIO, REMY A. & CAROL A.
30 WHITEHALL COURT	799	178.02	276			R2	105	2	TOBIA, MARYELLEN M
31 WHITEHALL COURT	801	178.02	300			R2	105	2	KOEPPEN, CRAIG C & JENNIFER A
32 WHITEHALL COURT	799	178.02	277			R2	105	2	WOOD, EDWARD F IV
33 WHITEHALL COURT	801	178.02	299			R2	105	2	SELTZER, ALYSE & DAVID
34 WHITEHALL COURT	799	178.02	278			R2	105	2	IRISH, DAVID P & JOANNE E
35 WHITEHALL COURT	801	178.02	298			R2	105	2	BUTLER, MAUREEN T
36 WHITEHALL COURT	800	178.02	279			R2	105	2	HAUSER, MICHELLE
37 WHITEHALL COURT	801	178.02	297			R2	105	2	COYLE, BERNADETTE D
38 WHITEHALL COURT	800	178.02	280			R2	105	2	MURPHY, KRISTEN M
39 WHITEHALL COURT	801	178.02	296			R2	105	2	SILCOCK, D HENRY & GERALDINE A
40 WHITEHALL COURT	800	178.02	281			R2	105	2	GODLEWSKI, CHRISTINA
41 WHITEHALL COURT	801	178.02	295			R2	105	2	TSUPRUN, EUGENE & DARA R
42 WHITEHALL COURT	800	178.02	282			R2	105	2	BENNETT, JENNIFER & HOOPER, ADAM
43 WHITEHALL COURT	801	178.02	294			R2	105	2	RAKOV, PAULA MARISA
44 WHITEHALL COURT	800	178.02	283			R2	105	2	GOULD, BRIAN JAY & LAUREN
45 WHITEHALL COURT	801	178.02	293			R2	105	2	CUZZOLINO, RAYMOND F & BONNIE B
46 WHITEHALL COURT	800	178.02	284			R2	105	2	NEAL, COREY & GONNELLI, SAMANTHA
47 WHITEHALL COURT	800	178.02	292			R2	105	2	REFI, RICHARD
48 WHITEHALL COURT	800	178.02	285			R2	105	2	GOLDSTEIN, CASEY ALEXAND
49 WHITEHALL COURT	800	178.02	291			R2	105	2	CONNELLY, MARIE
51 WHITEHALL COURT	800	178.02	290			R2	105	2	LAUBER, KYLE & ANTONIA R
53 WHITEHALL COURT	800	178.02	289			R2	105	15F	SHOULDIS, RAYMOND
55 WHITEHALL COURT	800	178.02	288			R2	105	2	MUNOZ,ARNOLD &GRULLEN, ANNKAROLINE
57 WHITEHALL COURT	800	178.02	287			R2	105	2	MILLER, KATHLEEN J
59 WHITEHALL COURT	800	178.02	286			R2	105	2	THOMAS, MARALYN
3 WHITE MEADOW ROAD	891	200.09	12			RA	118	2	BENITO, JOY E
4 WHITE MEADOW ROAD	889	200.07	38			RA	118	2	BRAKE, PATRICK JR & SARAH
5 WHITE MEADOW ROAD	891	200.09	13			RA	118	2	MODI, RAVI & ACHAL
6 WHITE MEADOW ROAD	889	200.08	1			RA	118	2	TERYÉK, BRAD JOHN & MARY ELIZABETH

Property Location	Page No.	Block No.	Lot No.	Lot Qualifier	Account No.	Zone	Tax Map	Property Class	Name of Owner
7 WHITE MEADOW ROAD	891	200.09	14			RA	118	2	REED, BRIAN & JESSICA
8 WHITE MEADOW ROAD	889	200.08	2			RA	118	2	GROSS, SCOTT T & KIM M TRUSTEES
9 WHITE MEADOW ROAD	891	200.09	15			RA	118	2	VYAS, DIPAK & SABA RAHMAN
10 WHITE MEADOW ROAD	889	200.08	3			RA	118	2	SHAIKH, QUDDUS & TASNEEM
11 WHITE MEADOW ROAD	891	200.09	16			RA	118	2	SHIRO, LEONARD C & CANDELMO, K
12 WHITE MEADOW ROAD	889	200.08	4			RA	118	2	SEIDEL, KURT D & ROBBIN L
13 WHITE MEADOW ROAD	891	200.09	17			RA	118	2	JAIN, DEEPAK K & AMI J
14 WHITE MEADOW ROAD	889	200.08	5			RA	118	2	OMBE, ENIYE & MEHTA-OMBE, ASHIKA
15 WHITE MEADOW ROAD	888	200.07	20			RA	118	2	SICKLES, CHARLES
16 WHITE MEADOW ROAD	889	200.08	6			RA	118	2	VOLPE, SALVATORE M & DENISE A
17 WHITE MEADOW ROAD	888	200.07	21			RA	118	2	KUNKIEWICZ, JOSEPH F & GIBB, LINDA A
18 WHITE MEADOW ROAD	890	200.08	7			RA	118	2	BAUM, JEFFREY & JILL
19 WHITE MEADOW ROAD	888	200.07	22			RA	118	2	TAO, WEIKANG & WEN, PING
20 WHITE MEADOW ROAD	890	200.08	8			RA	118	2	O'CONNELL, JO H
21 WHITE MEADOW ROAD	888	200.07	23			RA	118	2	LASHEN, DAVID & LYNN
22 WHITE MEADOW ROAD	890	200.08	9			RA	118	2	DINGARI, HURSHIKESH K & SRIDEVI
23 WHITE MEADOW ROAD	888	200.07	24			RA	118	2	SULLIVAN, MICHAEL D & SYEDA B
24 WHITE MEADOW ROAD	890	200.08	10			RA	118	2	GRIMMER, WILLIAM & DEBRA
25 WHITE MEADOW ROAD	888	200.07	25			RA	118	2	URBANSKI, JOSEPH JR & WUBBOLDING, C
26 WHITE MEADOW ROAD	890	200.08	11			RA	118	2	RADOWITZ, BRUCE W & DOROTHY
27 WHITE MEADOW ROAD	888	200.07	26			RA	118	2	THOMAS, SUNIL M & BEENA B
28 WHITE MEADOW ROAD	890	200.08	12			RA	118	2	KUGEL, HENRY W & SHARON
29 WHITE MEADOW ROAD	888	200.07	27			RA	118	2	SUN, SHANGZHU & XU, QIN
30 WHITE MEADOW ROAD	890	200.08	13			RA	118	2	MEVAWALA, HIREN & PATEL, MANALIBEN
31 WHITE MEADOW ROAD	888	200.07	28			RA	118	2	MALECKI, PAUL P & VIRGINIA
33 WHITE MEADOW ROAD	888	200.07	29			RA	118	2	HUFF, DONALD A JR & TIFFANY S
34 WHITE MEADOW ROAD	890	200.08	14			RA	118	2	DELSORDO, STEPHEN & DORA
35 WHITE MEADOW ROAD	889	200.07	31			RA	118	2	COMPHER, SCOTT & KELLY A
36 WHITE MEADOW ROAD	890	200.08	15			RA	118	2	LE, VAN & TRACY
37 WHITE MEADOW ROAD	889	200.07	32			RA	118	2	FOX, JAMES P & DEBORAH ANN
38 WHITE MEADOW ROAD	890	200.08	16			RA	118	2	GRIFFETT, CHRISTOPHER R & ELIZABETH M
39 WHITE MEADOW ROAD	889	200.07	33			RA	118	2	MATHEW, SAM T & PRIYA KURIAN
40 WHITE MEADOW ROAD	890	200.08	17			RA	118	2	DOLAN, JOHN J III & HELEN A
41 WHITE MEADOW ROAD	889	200.07	34			RA	118	2	OLSON, ERIK & KELLY, DOROTHY
42 WHITE MEADOW ROAD	890	200.08	18			RA	118	2	FENG, ZHE & JIN ZHANG
43 WHITE MEADOW ROAD	889	200.07	35			RA	118	2	CURTIS, SCOTT & AMANDA
44 WHITE MEADOW ROAD	890	200.08	19			RA	118	2	COMISKEY, THOMAS & MARYANN
45 WHITE MEADOW ROAD	889	200.07	36			RA	118	2	BURCKHARDT, ERIC T & SACHS, JODI
47 WHITE MEADOW ROAD	889	200.07	37			RA	118	2	PATEL, SHALILESH P & PARULBEN S
WHITE MEADOW RD-OPEN SPAC	888	200.07	30			RA	118	1	WILLOWS LANDING LLC-HOMEOWNER ASSOC
703 WHITENACK COURT	727	175.08	143			R1	97	2	SAVELL, KRISTI ANN
704 WHITENACK COURT	726	175.08	132			R1	97	2	SIEGEL, RICHARD B & RUTH G
705 WHITENACK COURT	727	175.08	142			R1	97	2	BALDEV, JUGAL K & STELLA
706 WHITENACK COURT	726	175.08	133			R1	97	2	PAVLICHKO, MICHAEL & DIANE M
707 WHITENACK COURT	727	175.08	141			R1	97	2	JONES, FRANK & KARLA
708 WHITENACK COURT	726	175.08	134			R1	97	2	RITORTO, CARLO & HRITORTO, SLAVKA
709 WHITENACK COURT	727	175.08	140			R1	97	2	MC HALE, RICHARD
710 WHITENACK COURT	727	175.08	135			R1	97	2	VARGHESE, REJI K & SONIA
711 WHITENACK COURT	727	175.08	139			R1	97	2	RAAB, JAMES & JILL
712 WHITENACK COURT	727	175.08	136			R1	97	2	PATEL, DEVESH T & MANISHA
713 WHITENACK COURT	727	175.08	138			R1	97	2	SHARMA, BHUPENDRA & VIDUSHI SONIA
715 WHITENACK COURT	727	175.08	137			R1	97	2	CULBERTSON, JERRY A & KATHLEEN A
102 WILDFLOWER LANE	454	153.15	1	C4901		PD	62	2	MOLINA, RUBEN & BERNARDITA
104 WILDFLOWER LANE	454	153.15	1	C4902		PD	62	2	KHAN, TARIQ M & ANJUM
106 WILDFLOWER LANE	454	153.15	1	C4903		PD	62	2	GUEVARA, RAUL & DE GUEVARA, KARLA
108 WILDFLOWER LANE	454	153.15	1	C4904		PD	62	2	DECARO, ANDREW & ANNA
110 WILDFLOWER LANE	454	153.15	1	C4905		PD	62	2	WALCOTT, SONIA
112 WILDFLOWER LANE	455	153.15	1	C4906		PD	62	2	CRUZ, EZEQUIEL & RACHELL MEJIA
114 WILDFLOWER LANE	455	153.15	1	C4907		PD	62	2	TABACHRI, MONIQUE & TABACHRI M
116 WILDFLOWER LANE	455	153.15	1	C4908		PD	62	2	GAUWEILER, JEFFREY & ANGELUCCI, K
118 WILDFLOWER LANE	454	153.15	1	C4811		PD	62	2	PUDLOWSKI, PETER & MARY
120 WILDFLOWER LANE	454	153.15	1	C4810		PD	62	2	CONN, GAIL P
122 WILDFLOWER LANE	454	153.15	1	C4809		PD	62	2	SINGH, DEV RAJ & NEERAJ
124 WILDFLOWER LANE	454	153.15	1	C4808		PD	62	2	TROISI, GARY
126 WILDFLOWER LANE	454	153.15	1	C4807		PD	62	2	WALSH, MARTHA G C/O BARNETT, M
128 WILDFLOWER LANE	454	153.15	1	C4806		PD	62	2	BECIROVIC, YAGODA
130 WILDFLOWER LANE	454	153.15	1	C4805		PD	62	2	BRACCO, MARC

Property Location	Page No.	Block No.	Lot No.	Lot Qualifier	Account No.	Zone	Tax Map	Property Class	Name of Owner
132 WILDFLOWER LANE	454	153.15	1	C4804		PD	62	2	BURNS, SYLVIA
134 WILDFLOWER LANE	454	153.15	1	C4803		PD	62	2	PINHEIRO, THEODORE A. & PHILOMENA
136 WILDFLOWER LANE	453	153.15	1	C4802		PD	62	2	VALENTINI, JOSEPH P JR
138 WILDFLOWER LANE	453	153.15	1	C4801		PD	62	2	TOMCZYK, PIOTR & MAGDALENA
140 WILDFLOWER LANE	453	153.15	1	C4606		PD	62	2	KIM, BYOUNG CHAN
142 WILDFLOWER LANE	453	153.15	1	C4605		PD	62	2	MORRONE, CHRISTINE
144 WILDFLOWER LANE	453	153.15	1	C4604		PD	62	2	GEDEON, YAMILEY
146 WILDFLOWER LANE	453	153.15	1	C4603		PD	62	2	PEI, ZHENDONG & JUI SONG
148 WILDFLOWER LANE	453	153.15	1	C4602		PD	62	2	WAY, CHARLES
150 WILDFLOWER LANE	453	153.15	1	C4601		PD	62	2	PISCITELLI, VINCENZA
152 WILDFLOWER LANE	453	153.15	1	C4508		PD	62	2	ROMASH, MARY
154 WILDFLOWER LANE	453	153.15	1	C4507		PD	62	2	GOLDBERG, RALPH & DEBORAH
156 WILDFLOWER LANE	453	153.15	1	C4506		PD	62	2	VIECHEC, RONALD S
158 WILDFLOWER LANE	453	153.15	1	C4505		PD	62	2	CERRATO, DONALD M
160 WILDFLOWER LANE	453	153.15	1	C4504		PD	62	2	ENEGBEYI, ADEOLA B
162 WILDFLOWER LANE	453	153.15	1	C4503		PD	62	2	CARLSON, DAVID F GEHLEY, D
164 WILDFLOWER LANE	452	153.15	1	C4502		PD	62	2	NADEEM & ALIYA AHMAD LT,
166 WILDFLOWER LANE	452	153.15	1	C4501		PD	62	2	GANGOPADHYAYA, ACHINTIA & RINA
168 WILDFLOWER LANE	452	153.15	1	C4401		PD	62	2	LIM, JEFFREY & KRISTINE A
170 WILDFLOWER LANE	452	153.15	1	C4402		PD	62	2	MCCLOSKEY, SHAWN & ELLEN
172 WILDFLOWER LANE	452	153.15	1	C4403		PD	62	2	VACCARELLA, MELISSA M
174 WILDFLOWER LANE	452	153.15	1	C4404		PD	62	2	DUNHAM, JEFFREY
176 WILDFLOWER LANE	452	153.15	1	C4405		PD	62	2	SINGH, HARMANPREET
178 WILDFLOWER LANE	452	153.15	1	C4406		PD	62	2	SHARP, JENNIFER A & AYRES, M P
180 WILDFLOWER LANE	452	153.15	1	C4407		PD	62	2	DOMITROWSKY, JOANN
182 WILDFLOWER LANE	452	153.15	1	C4408		PD	62	2	BALDUCCI, LISA ZARRO
184 WILDFLOWER LANE	452	153.15	1	C4308		PD	62	2	WILLIAMS, STEPHANIE D
186 WILDFLOWER LANE	452	153.15	1	C4307		PD	62	2	HEMSTOCK, BRUCE E. & SUZAN
188 WILDFLOWER LANE	452	153.15	1	C4306		PD	62	2	OLIVERA, MARCEL & ZAIDA
190 WILDFLOWER LANE	452	153.15	1	C4305		PD	62	2	BUTT, MUNAB R
192 WILDFLOWER LANE	451	153.15	1	C4304		PD	62	2	DASS, BHAGWAN & CHOW MELINDA
194 WILDFLOWER LANE	451	153.15	1	C4303		PD	62	2	MASCIO, AFEWORK A
196 WILDFLOWER LANE	451	153.15	1	C4302		PD	62	2	LEVATINO, DANIELLE
198 WILDFLOWER LANE	451	153.15	1	C4301		PD	62	2	ALLAN, GAYE E
202 WILDFLOWER LANE	451	153.15	1	C4208		PD	62	2	GEARON, JESSICA A
204 WILDFLOWER LANE	451	153.15	1	C4207		PD	62	2	PACIFICO, ANTHONY & MADELINE
206 WILDFLOWER LANE	451	153.15	1	C4206		PD	62	2	POLONKO, CHRISTINE
208 WILDFLOWER LANE	451	153.15	1	C4205		PD	62	2	GALAINI, JUNE
210 WILDFLOWER LANE	451	153.15	1	C4204		PD	62	2	VSS REALTY, LLC
212 WILDFLOWER LANE	451	153.15	1	C4203		PD	62	2	SANDHAR, UDAY S MARIA A
214 WILDFLOWER LANE	451	153.15	1	C4202		PD	62	2	PIZZOLATO, KAREN
216 WILDFLOWER LANE	451	153.15	1	C4201		PD	62	2	GREENE, JAMES & CIANGIULLI, N.
218 WILDFLOWER LANE	451	153.15	1	C4108		PD	62	2	RODRIGUEZ, JESUS E; FLOREZ, ALEJANDRA
220 WILDFLOWER LANE	451	153.15	1	C4107		PD	62	2	ARCHARY, GONASAGREN & VIJAY
222 WILDFLOWER LANE	450	153.15	1	C4106		PD	62	2	LEOPARD CAT, LLC
224 WILDFLOWER LANE	450	153.15	1	C4105		PD	62	2	HACHE, MICHAEL
226 WILDFLOWER LANE	450	153.15	1	C4104		PD	62	2	BALSE, JYOTSNA
228 WILDFLOWER LANE	450	153.15	1	C4103		PD	62	2	EMMANUEL, AGBOOLA & ADENIKE A
230 WILDFLOWER LANE	450	153.15	1	C4102		PD	62	2	MORALES, REYNALDO S & ELENITA S
232 WILDFLOWER LANE	450	153.15	1	C4101		PD	62	2	SINGH, RAJKARAN & GURPREET KAUR
234 WILDFLOWER LANE	450	153.15	1	C4008		PD	62	2	SINGH, GUNBIR & KAUR, JASLEEN
236 WILDFLOWER LANE	450	153.15	1	C4007		PD	62	2	DACHOWSKI, DAVID
238 WILDFLOWER LANE	450	153.15	1	C4006		PD	62	2	AZCUIDIAZ, CARMEN S & DANILO E
240 WILDFLOWER LANE	450	153.15	1	C4005		PD	62	2	SWENEY, BRENT P & ELLEN B
242 WILDFLOWER LANE	450	153.15	1	C4004		PD	62	2	LI, WEN-SHONG & CHUNG-PI H
244 WILDFLOWER LANE	450	153.15	1	C4003		PD	62	2	FRADE, JOHN & JUDITH
246 WILDFLOWER LANE	450	153.15	1	C4002		PD	62	2	BASHIR, ZUBAIDA & ADEEL
248 WILDFLOWER LANE	450	153.15	1	C4001		PD	62	2	IMHAUSER, GUSTAV
250 WILDFLOWER LANE	449	153.15	1	C3901		PD	62	2	HARULIDZE, GEORGI & TAMARA
252 WILDFLOWER LANE	449	153.15	1	C3902		PD	62	2	MOSSA, MICHAEL & HELEN
254 WILDFLOWER LANE	449	153.15	1	C3903		PD	62	2	DAI, CHAO & YANG, WENFENG
256 WILDFLOWER LANE	449	153.15	1	C3904		PD	62	2	MUIGAI, MARTIN
258 WILDFLOWER LANE	449	153.15	1	C3905		PD	62	2	MILASINOVIC, SLOBODAN
260 WILDFLOWER LANE	449	153.15	1	C3906		PD	62	2	MWANZA, JAMES S & JOAN SOI
272 WILDFLOWER LANE	448	153.15	1	C3708		PD	62	2	MALCOLM, PHILLIP A & SONJA
274 WILDFLOWER LANE	448	153.15	1	C3707		PD	62	2	POROWSKI, EDWARD & DEBRA
276 WILDFLOWER LANE	448	153.15	1	C3706		PD	62	2	EWERE, ESTHER

Property Location	Page No.	Block No.	Lot No.	Lot Qualifier	Account No.	Zone	Tax Map	Property Class	Name of Owner
278 WILDFLOWER LANE	448	153.15	1	C3705		PD	62	2	PUTHENVEETIL, VINAYA C & VINAYACH
280 WILDFLOWER LANE	448	153.15	1	C3704		PD	62	2	KISSOON, RONNIE
282 WILDFLOWER LANE	448	153.15	1	C3703		PD	62	2	MURUGAN, SENGOTTUVELAN & KUMARASWAM
284 WILDFLOWER LANE	448	153.15	1	C3702		PD	62	2	KORANTENG, A & KORANTENG-A & SD
286 WILDFLOWER LANE	448	153.15	1	C3701		PD	62	2	AYEROV, ALEX & SOFIYA
288 WILDFLOWER LANE	449	153.15	1	C3808		PD	62	2	DEBIASA, GLEN
290 WILDFLOWER LANE	449	153.15	1	C3807		PD	62	2	GOLOMB, ERICA & ROBERT G.
292 WILDFLOWER LANE	449	153.15	1	C3806		PD	62	2	ROUNDTREE, RAI'SHAWN J
294 WILDFLOWER LANE	449	153.15	1	C3805		PD	62	2	CHACON, HECTOR R & SANDRA
296 WILDFLOWER LANE	449	153.15	1	C3804		PD	62	2	DIXON-KALE, BRIANA & AMIT U
298 WILDFLOWER LANE	449	153.15	1	C3803		PD	62	2	BOYLAN, DEAN
300 WILDFLOWER LANE	449	153.15	1	C3802		PD	62	2	MUESSEN, MEGAN & MCKENNA, KYLE
302 WILDFLOWER LANE	449	153.15	1	C3801		PD	62	2	COSTALES, EDISSON
WILDFLOWER VILLAGE	448	153.14	1	P0001		PD	62	15F	WILDFLOWER VILLAGE
WILDFLOWER VILLAGE	458	153.15	1	P0002		PD	62	15F	WILDFLOWER VILLAGE
1501 WILLIAM AND MARY CMN	338	151.16	1.03	C1501		PD	46	2	FAULKNER, JANE D
1502 WILLIAM AND MARY CMN	338	151.16	1.03	C1502		PD	46	2	SHANNON, CATHERINE T
1503 WILLIAM AND MARY CMN	338	151.16	1.03	C1503		PD	46	2	METCALFE, EDMUND
1504 WILLIAM AND MARY CMN	338	151.16	1.03	C1504		PD	46	2	BOGA, PRAVIN M. & YESHWANTI P.
1505 WILLIAM AND MARY CMN	338	151.16	1.03	C1505		PD	46	2	AMESUR, RAJKUMAR K & KAVITA R
1506 WILLIAM AND MARY CMN	338	151.16	1.03	C1506		PD	46	2	COMFORT PROPERTIES LLC
1601 WILLIAM AND MARY CMN	338	151.16	1.03	C1601		PD	46	2	JIVERA, HIRAM & TORRES, WANDA
1602 WILLIAM AND MARY CMN	338	151.16	1.03	C1602		PD	46	2	TAVALY, ATA & NICHOLE
1603 WILLIAM AND MARY CMN	338	151.16	1.03	C1603		PD	46	2	OPIE, RICHARD & WENDY
1604 WILLIAM AND MARY CMN	339	151.16	1.03	C1604		PD	46	2	CROUTHAMEL, JENNIFER
1605 WILLIAM AND MARY CMN	339	151.16	1.03	C1605		PD	46	2	KOCZON, NANCY
1606 WILLIAM AND MARY CMN	339	151.16	1.03	C1606		PD	46	2	RITTMAN, SHAINÉ W & SHEILA M
1607 WILLIAM AND MARY CMN	339	151.16	1.03	C1607		PD	46	2	BEATRICE, SAMANTHA C
1608 WILLIAM AND MARY CMN	339	151.16	1.03	C1608		PD	46	2	ZEIGLER, MARY
1609 WILLIAM AND MARY CMN	339	151.16	1.03	C1609		PD	46	2	DENNY, WILLIAM H JR & PATRICIA L
1610 WILLIAM AND MARY CMN	339	151.16	1.03	C1610		PD	46	2	SAVERINO, MELISSA
1611 WILLIAM AND MARY CMN	339	151.16	1.03	C1611		PD	46	2	MALLOY, ERIN E
1612 WILLIAM AND MARY CMN	339	151.16	1.03	C1612		PD	46	2	RUNYON, GERI
1613 WILLIAM AND MARY CMN	339	151.16	1.03	C1613		PD	46	2	LARA-FLORES, ALEXANDER & LOPEZ, J
1614 WILLIAM AND MARY CMN	339	151.16	1.03	C1614		PD	46	2	PANCHAL, DEVENDRA & PRAGATI
1701 WILLIAM AND MARY CMN	339	151.16	1.03	C1701		PD	46	2	RACZYNSKI, DONNA M
1702 WILLIAM AND MARY CMN	339	151.16	1.03	C1702		PD	46	2	CZADO, FRANK
1703 WILLIAM AND MARY CMN	339	151.16	1.03	C1703		PD	46	2	LEVIN, CHRISTOPHER & SMITH, LAUREN
1704 WILLIAM AND MARY CMN	340	151.16	1.03	C1704		PD	46	2	LIU, LI & HAIHUA ZHENG
1705 WILLIAM AND MARY CMN	340	151.16	1.03	C1705		PD	46	2	FRYER, CATHERINE A
1706 WILLIAM AND MARY CMN	340	151.16	1.03	C1706		PD	46	2	BUCKLEY, KRISTEN M & RYAN
1707 WILLIAM AND MARY CMN	340	151.16	1.03	C1707		PD	46	2	O'REILLY, MEGHAN LYNN
1708 WILLIAM AND MARY CMN	340	151.16	1.03	C1708		PD	46	2	VENDULA, PATRICIA A
1709 WILLIAM AND MARY CMN	340	151.16	1.03	C1709		PD	46	2	KENNEDY, CHAD
1710 WILLIAM AND MARY CMN	340	151.16	1.03	C1710		PD	46	2	SCIANDRA, KATHLEEN M
1801 WILLIAM AND MARY CMN	340	151.16	1.03	C1801		PD	46	2	VAN HOUTEN, CHRISTOPHER
1802 WILLIAM AND MARY CMN	340	151.16	1.03	C1802		PD	46	2	BENSON, KENNETH M & SHELIA K
1803 WILLIAM AND MARY CMN	340	151.16	1.03	C1803		PD	46	2	PERRONE, LINDA M
1804 WILLIAM AND MARY CMN	340	151.16	1.03	C1804		PD	46	2	RUBINETTI, FRANK & SUSAN
1805 WILLIAM AND MARY CMN	340	151.16	1.03	C1805		PD	46	2	MORCOS, SOZANNE E
1806 WILLIAM AND MARY CMN	340	151.16	1.03	C1806		PD	46	2	PINA, MELANIE
1807 WILLIAM AND MARY CMN	340	151.16	1.03	C1807		PD	46	2	GALERA, JOSE A & BARROS EVELYN
1808 WILLIAM AND MARY CMN	341	151.16	1.03	C1808		PD	46	2	MOLAST, AJAY & KAPUR, MONIKA
1809 WILLIAM AND MARY CMN	341	151.16	1.03	C1809		PD	46	2	SPENCER, LAWRENCE G JR
1810 WILLIAM AND MARY CMN	341	151.16	1.03	C1810		PD	46	2	ELBERT, CHARLES & JANET
1811 WILLIAM AND MARY CMN	341	151.16	1.03	C1811		PD	46	2	MOSKOWITZ, ELEANOR P.
1812 WILLIAM AND MARY CMN	341	151.16	1.03	C1812		PD	46	2	SHUMAN, CYNTHIA
1813 WILLIAM AND MARY CMN	341	151.16	1.03	C1813		PD	46	2	TERMOTTO, CARMEL MARY
1814 WILLIAM AND MARY CMN	341	151.16	1.03	C1814		PD	46	2	KRAUS, KENNETH J TRUST
1901 WILLIAM AND MARY CMN	341	151.16	1.03	C1901		PD	46	2	BARMORE, ARLENE
1902 WILLIAM AND MARY CMN	341	151.16	1.03	C1902		PD	46	2	RIBAR, KENDALL
1903 WILLIAM AND MARY CMN	341	151.16	1.03	C1903		PD	46	2	MILLS, DANIEL R
1904 WILLIAM AND MARY CMN	341	151.16	1.03	C1904		PD	46	2	CRAPELLO, CRISTOPHER & CRAPELLO, A
1905 WILLIAM AND MARY CMN	341	151.16	1.03	C1905		PD	46	2	LIU, CHAO & YANYAN CHANG
1906 WILLIAM AND MARY CMN	341	151.16	1.03	C1906		PD	46	2	SARIF, JOAN
1907 WILLIAM AND MARY CMN	341	151.16	1.03	C1907		PD	46	2	JASIAK, STANLEY J JR
1908 WILLIAM AND MARY CMN	342	151.16	1.03	C1908		PD	46	2	SANOCKI, ANNE-MARIE

Property Location	Page No.	Block No.	Lot No.	Lot Qualifier	Account No.	Zone	Tax Map	Property Class	Name of Owner
1909 WILLIAM AND MARY CMN	342	151.16	1.03	C1909		PD	46	2	PANGI, AMY M
1910 WILLIAM AND MARY CMN	342	151.16	1.03	C1910		PD	46	2	HENSON, MICHELE A & DANIEL L
WILLIAMSBURG SQUARE	345	151.16	1.03	P0001		PD	46	15F	WILLIAMSBURG SQUARE
WILLIAMSBURG SQUARE	361	151.20	1	P0002		PD	46	15F	WILLIAMSBURG SQUARE
WILLIAMSBURG DR-OPEN SPAC	332	151.15	1.05			R2	49	1	MAJESTIC KNOLLS
33 NORTH WILLOW ROAD	862	199	23			RA	83	2	PETRO-ORLIK, KIMBERLY
37 NORTH WILLOW ROAD	862	199	24			RA	83	2	GOLDYN, ANTHONY W & N
43 NORTH WILLOW ROAD	862	199	25			RA	83	2	BOREK, PAMELA
47 NORTH WILLOW ROAD	862	199	26.01			RA	83	2	GALLICCHIO, MICHAEL
57 NORTH WILLOW ROAD	862	199	26			RA	83	2	ASCENCIO, ALEJANDRO
69 NORTH WILLOW ROAD	863	199	27			RA	83	2	HELL, LINDA J & FALZONE, JOSHUA L
73 NORTH WILLOW ROAD	863	199	27.01			RA	83	2	TORRES, LILIANA & IAIONE, CHERYL
77 NORTH WILLOW ROAD	863	199	28			RA	83	2	PILEWSKI, JAMES P
87 NORTH WILLOW ROAD	863	199	29			RA	83	2	HOLTHAM, ROSS & CHRISTINA
99 NORTH WILLOW ROAD	863	199	30			RA	83	2	PEREZ, DANIEL
107 NORTH WILLOW ROAD	863	199	31			RA	83	2	CSUPKA, JANOS & MARIANN
WILLOW ROAD	862	199	22			RACR	83	5A	NEW YORK CENTRAL LINES LLC
WILLOW ROAD	862	199	22.01			CDZ	83	15C	STATE OF NJ DEPT OF TRANS
WILLOW ROAD	894	200.10	21			TECD	112	5A	NEW YORK CENTRAL LINES LLC
WILLOW ROAD	898	201	7	Q0010		AG	112	3B	SUN PLACES, LLC
WILLOW ROAD	899	202	12	Q0026		AG	160	3B	CONARD, SAMUEL G
WILLOW ROAD	946	203.23	52	Q0038		AG	156	3B	DURLING, HARRIET E TRUSTEE
200 WILLOW ROAD	900	202	15.01			AG	160	2	TEISER, HANNAH G.
240 WILLOW ROAD	899	202	13			AG	160	3A	DURLING, HARRIET E TRUSTEE
240 WILLOW ROAD	899	202	13	Q0038		AG	160	3B	DURLING, HARRIET E TRUSTEE
267 WILLOW ROAD	946	203.23	53			R	156	3A	SCHERER, SCOTT M & SARA COURTNEY
267 WILLOW ROAD	946	203.23	53	Q0103		R	156	3B	SCHERER, SCOTT M & SARA COURTNEY
271 WILLOW ROAD	944	203.23	27			R	156	2	XU, BIN
273 WILLOW ROAD	944	203.23	25			R	156	4A	SCHERER, KENNETH C
275 WILLOW ROAD	944	203.23	26			R	156	2	SCHERER, SCOTT M
291 WILLOW ROAD	944	203.23	24			R	156	15C	TOWNSHIP OF HILLSBOROUGH
295 WILLOW ROAD	944	203.23	23			R	156	4A	GIRANDA, JOHN T & SUSAN L
341 WILLOW ROAD	912	203.07	23			R	157	2	CHINCHAR, CHRISTOPHER & GUIDICE, N
349 WILLOW ROAD	912	203.07	22			R	157	2	HEALY, WILLIAM D & CARLEEN A
353 WILLOW ROAD	912	203.07	24			R	157	2	BENEDICK, BRUCE A & GARDNER, K S
410 WILLOW ROAD	899	202	11			AG	160	3A	VAN NUYS, DOUGLAS & LYNN
410 WILLOW ROAD	899	202	11	Q0123		AG	160	3B	VAN NUYS, DOUGLAS & LYNN
425 WILLOW ROAD	973	204.06	84			R	126	2	GORDON, DALE M & OCHSE, SUZANNE C
435 WILLOW ROAD	973	204.06	85			R	126	2	MC CAFFREY, KELLY K
497 WILLOW ROAD	967	204.06	2			RA	124	2	REINSON, KIRK & LAURIE
530 WILLOW ROAD	895	200.10	34			RA	112	15C	TOWNSHIP OF HILLSBOROUGH
531 WILLOW ROAD	951	204	7.03			RA	122	2	BARROOD, PHILLIP K & SIRIANNI, J
533 WILLOW ROAD	951	204	6			R	122	2	FINCH, EUGENIA
539 WILLOW ROAD	951	204	5			R	122	2	GAMBINO, JAMES G & RENE L
541 WILLOW ROAD	951	204	4			R	122	2	TREONZE, GREG
547 WILLOW ROAD	951	204	3			R	122	2	PISCADLO, JOS & RUTH
551 WILLOW ROAD	951	204	2			R	122	2	ZELUS, ROBERT M & KAREN F
570 WILLOW ROAD	896	200.11	3			R	118	2	NG, WILBERT & DEBORAH T
576 WILLOW ROAD	896	200.11	2			R	118	2	WAYNE, BRUCE & MARIANNE
580 WILLOW ROAD	895	200.11	1			R	118	2	GRONAN, DENNIS
590 WILLOW ROAD	890	200.09	1			R	118	2	MASSIMEI, ERIC S JR & DANIELLE C
594 WILLOW ROAD	891	200.09	9			RA	118	2	RAHMAN, SOHRAB & NICOLE
596 WILLOW ROAD	891	200.09	10			RA	118	2	SIDDIQUI, ARSHAD & IQBAL, AQSA
641 WILLOW ROAD	951	204	1.083			RA	119	2	PILLAR OF FIRE ASSOC
660 WILLOW ROAD	894	200.10	17			CDZR	117	3A	MONTRASIO, VINCENT A
660 WILLOW ROAD	894	200.10	17	Q0078		CDZR	117	3B	MONTRASIO, VINCENT A
992 WILLOW ROAD	891	200.09	8			RA	118	2	PATEL, HETAL & BINITA
WILLOW RD -OPEN SPACE	948	203.23	53.25			R	156	15C	TOWNSHIP OF HILLSBOROUGH
1801 WILSHIRE COURT	487	163.04	100	C1801		PD	86	2	CARSWELL, ROBERTO & TOMBLIN
1802 WILSHIRE COURT	487	163.04	100	C1802		PD	86	2	MICHAELSON, KENNETH B.
1803 WILSHIRE COURT	487	163.04	100	C1803		PD	86	2	SUTTON, ELAINE & JOHNSON, C JR
1804 WILSHIRE COURT	487	163.04	100	C1804		PD	86	2	SLAKTOWICZ, JOHN C & SUSAN G
1805 WILSHIRE COURT	487	163.04	100	C1805		PD	86	2	VEL, SUJA
1806 WILSHIRE COURT	487	163.04	100	C1806		PD	86	2	KESSLER, BARBARA D
1901 WILSHIRE COURT	487	163.04	100	C1901		PD	86	2	PAPCIAK, THADDEUS J
1902 WILSHIRE COURT	487	163.04	100	C1902		PD	86	2	VONADA, COURTNEY & DIPALMA, THOMAS
1903 WILSHIRE COURT	487	163.04	100	C1903		PD	86	2	WASILAUSKI, LAUREN A

Property Location	Page No.	Block No.	Lot No.	Lot Qualifier	Account No.	Zone	Tax Map	Property Class	Name of Owner
1904 WILSHIRE COURT	487	163.04	100	C1904		PD	86	2	LEE, DENNIS H & DONNA J G
1905 WILSHIRE COURT	488	163.04	100	C1905		PD	86	2	SHELL, OLGA
1906 WILSHIRE COURT	488	163.04	100	C1906		PD	86	2	YOUN, TAE & CHOI, EUN
2001 WILSHIRE COURT	488	163.04	100	C2001		PD	86	2	SULSKIS, ROLANDAS
2002 WILSHIRE COURT	488	163.04	100	C2002		PD	86	2	PANETTA, LOUIS ANGELO II & JULIE A
2003 WILSHIRE COURT	488	163.04	100	C2003		PD	86	2	LAR-MOORE, JILL
2004 WILSHIRE COURT	488	163.04	100	C2004		PD	86	2	PATEL, NAMRATABEN S & SANDEEP B
2005 WILSHIRE COURT	488	163.04	100	C2005		PD	86	2	PREMPEH, NANA A & CAITLIN A
2006 WILSHIRE COURT	488	163.04	100	C2006		PD	86	2	PODDAR, SHAILENDRA & AGARWAL,RASHNI
2 WILSON COVE	852	191.01	1			RA	80	2	MORAN, ROBERT S & BETH ANN
3 WILSON COVE	850	191	26.03			RA	80	2	JABBAL, RAJAN & ANDREA
4 WILSON COVE	852	191.01	2			RA	80	2	YACUS, DONALD J & LINDA P
5 WILSON COVE	850	191	26.04			RA	80	2	BIELANSKI, RICHARD & SYLVIA
6 WILSON COVE	850	191	26.08			RA	80	2	SZELA, MATEUSZ & JOANN
7 WILSON COVE	850	191	26.05			RA	80	2	MECCA, STEVEN & TIAN, BO
9 WILSON COVE	850	191	26.06			RA	80	2	KOMOROSKI, COLLEEN & RICHARD
11 WILSON COVE	850	191	26.07			RA	80	2	MCKINNEY, MATTHEW & RACHAEL
2 WINCOT COURT	988	205.02	22			RA	133	2	GUPTA, PRAVEEN & AMULYA
3 WINCOT COURT	989	205.02	27			RA	133	2	TRUNBULL, ARTHUR & FRIEDMAN, MOLLIE
4 WINCOT COURT	989	205.02	23			RA	133	2	SETO, AARON & YAN QING TANG
5 WINCOT COURT	989	205.02	26			RA	133	2	GALATI, DANIEL T & SHERRI
6 WINCOT COURT	989	205.02	24			RA	133	2	POTTER, DAVID A & LOUISE M
8 WINCOT COURT	989	205.02	25			RA	133	2	MAMMINO, JOHN P & KAREN E
7 WINDING WAY	891	200.09	2			R	118	2	BROOK, DAVID
11 WINDING WAY	891	200.09	3			R	118	2	PALUMBO, SALVATORE
12 WINDING WAY	896	200.11	9			R	118	2	MCLOONE, SUSAN M & WILLIAM J
15 WINDING WAY	891	200.09	4			R	118	2	PATEL, BHARGAV
16 WINDING WAY	896	200.11	8			R	118	2	RILEY, JAMES D & KAREN A
19 WINDING WAY	891	200.09	5			R	118	2	KNECHT, RICHARD G & KNECHT, KELLY
20 WINDING WAY	896	200.11	7			R	118	2	CROOT, RAYMOND E JR & KAREN M TRSTS
23 WINDING WAY	891	200.09	6			R	118	2	FEDERICI, THOMAS & SUZANNE M
24 WINDING WAY	896	200.12	5			R	118	2	RAZZANO, NEIL & SOLTAN, REBECCA
27 WINDING WAY	897	200.13	4			R	118	2	KUC, LAWRENCE F & LINDA S M-
28 WINDING WAY	896	200.12	6			R	118	2	DE FEO, MICHAEL A & LINDA L
31 WINDING WAY	897	200.13	3			R	118	2	HOLLINGSHEAD, ROBERT
35 WINDING WAY	897	200.13	2			R	118	2	HASTINGS MARK E
39 WINDING WAY	897	200.13	1			R	118	2	POSLOSKY, KATHERINE T
43 WINDING WAY	895	200.10	33.07			RA	112	2	LANAHAN, JOHN F & CLAUDINE M
44 WINDING WAY	895	200.10	33.01			RA	112	2	FRANCOIS, JEAN-MARIE L & URMA
47 WINDING WAY	895	200.10	33.06			RA	112	2	BOLAR, RAFIQ & SUNI
48 WINDING WAY	895	200.10	33.02			RA	112	2	KIM, DUKSUN & CHO, EUNA & KIM, M
51 WINDING WAY	895	200.10	33.05			RA	112	2	PIDIATH, RANJANA
52 WINDING WAY	895	200.10	33.03			RA	112	2	TACKACH, STEVEN & RENEE
53 WINDING WAY	895	200.10	33.04			RA	112	2	GAHRMANN, RICHARD & NATALIE
101 WINDSOR COURT	565	163.21	4	C0101		PD	86	2	MANCUSO, RENEE
102 WINDSOR COURT	565	163.21	4	C0102		PD	86	2	COLON, JULIO C & MARISOL
103 WINDSOR COURT	565	163.21	4	C0103		PD	86	2	MALONEY, CORNELIUS A IV
104 WINDSOR COURT	565	163.21	4	C0104		PD	86	2	MULLALY, LAURA
105 WINDSOR COURT	565	163.21	4	C0105		PD	86	2	BELL, JOHN R.
106 WINDSOR COURT	565	163.21	4	C0106		PD	86	2	SERCHUK, ROBERT
107 WINDSOR COURT	565	163.21	4	C0107		PD	86	2	PERNELL, SHAR M
108 WINDSOR COURT	565	163.21	4	C0108		PD	86	2	JANSKY, MICHAEL F & LILY LEE
201 WINDSOR COURT	565	163.21	4	C0201		PD	86	2	ETSE, EMELIA
202 WINDSOR COURT	565	163.21	4	C0202		PD	86	2	ELGARD, MEGAN & BRAZIL, KHIRY
203 WINDSOR COURT	566	163.21	4	C0203		PD	86	2	LANGHEINRICH, CAITLIN ANN
204 WINDSOR COURT	566	163.21	4	C0204		PD	86	2	MCGOVERN, BRIAN
205 WINDSOR COURT	566	163.21	4	C0205		PD	86	2	DONES, EILEEN
206 WINDSOR COURT	566	163.21	4	C0206		PD	86	2	HILL, TEISHA M.
207 WINDSOR COURT	566	163.21	4	C0207		PD	86	2	WELDON, PAMELA
208 WINDSOR COURT	566	163.21	4	C0208		PD	86	2	ZAITONTS, I G & VITALY GREENSHTAIN
301 WINDSOR COURT	566	163.21	4	C0301		PD	86	2	DYETT, ANDELL
302 WINDSOR COURT	566	163.21	4	C0302		PD	86	2	NEWPORT, RICHARD & LINDA L
303 WINDSOR COURT	566	163.21	4	C0303		PD	86	2	KASRAVI, SHIELA
304 WINDSOR COURT	566	163.21	4	C0304		PD	86	2	MURILLO-CABRERA, RENE G
305 WINDSOR COURT	566	163.21	4	C0305		PD	86	2	SHREE ARIHANT PROPERTIES LLC
306 WINDSOR COURT	566	163.21	4	C0306		PD	86	2	WANG, CHEN
401 WINDSOR COURT	566	163.21	4	C0401		PD	86	2	SLATER, LILIANA

Property Location	Page No.	Block No.	Lot No.	Lot Qualifier	Account No.	Zone	Tax Map	Property Class	Name of Owner
402 WINDSOR COURT	566	163.21	4	C0402		PD	86	2	MILNE, JENNIFER A
403 WINDSOR COURT	567	163.21	4	C0403		PD	86	2	KARNIK, SATISH P & SUBODHINI S
404 WINDSOR COURT	567	163.21	4	C0404		PD	86	2	VERDE, LARA R
405 WINDSOR COURT	567	163.21	4	C0405		PD	86	2	LEDIS, MICHAEL R & CYNTHIA LEE
406 WINDSOR COURT	567	163.21	4	C0406		PD	86	2	BROTS, LINDA
407 WINDSOR COURT	567	163.21	4	C0407		PD	86	2	COHEN, DARIA
408 WINDSOR COURT	567	163.21	4	C0408		PD	86	2	LING, CHEAU-CHYN & CHERN-TAIN
501 WINDSOR COURT	567	163.21	4	C0501		PD	86	2	XU, CHONG & CHUN LI
502 WINDSOR COURT	567	163.21	4	C0502		PD	86	2	HAMMER, TAMMY A.
503 WINDSOR COURT	567	163.21	4	C0503		PD	86	2	SHENDE, DHANANJAY S & BABAR,ANITA S
504 WINDSOR COURT	567	163.21	4	C0504		PD	86	2	STAFFORD, NICOLE
505 WINDSOR COURT	567	163.21	4	C0505		PD	86	2	HOYDA, MATTHEW C & ALLISON
506 WINDSOR COURT	567	163.21	4	C0506		PD	86	2	SCOTTI, ANN D
507 WINDSOR COURT	567	163.21	4	C0507		PD	86	2	SYLCONISH, JOHN M & FABIAN, K
508 WINDSOR COURT	567	163.21	4	C0508		PD	86	2	GNIRREP, WILLIAM E
1 WOLFE DRIVE	177	142.04	9			R	69	2	MUNIZ, CARLITO & SCHARON, JEANETTE
2 WOLFE DRIVE	178	142.05	11			R	69	2	MACHAT, GERALD G & HELEN P TRUSTEES
3 WOLFE DRIVE	177	142.04	8			R	69	2	WRIGHT, HOWARD H & CORSON, PHYLLIS
4 WOLFE DRIVE	178	142.05	10			R	69	2	DIETZMAN, HOWARD E
5 WOLFE DRIVE	177	142.04	7			R	69	2	TREFFINGER, MICHAEL & CAROLYN
7 WOLFE DRIVE	177	142.04	6			R	69	2	BARTOK, EDWARD, KENNETH SCOTT, S.
9 WOLFE DRIVE	177	142.04	5			R	69	2	BIRD, BARRY & ALANA
10 WOLFE DRIVE	176	142.03	29			R	69	2	SLOAN, STEVEN J & PAMELA A
11 WOLFE DRIVE	177	142.04	4			R	69	2	GATES, FRED F
12 WOLFE DRIVE	176	142.03	30			R	69	2	JACOB, JAICE & LINCY
13 WOLFE DRIVE	177	142.04	3			R	69	2	CLARINGBOLD, ROBERT & ERICA
14 WOLFE DRIVE	176	142.03	31			R	69	2	RISCICA, PETER A & DEBRA S
15 WOLFE DRIVE	177	142.04	2			R	69	2	MAXWELL, THOMAS H & CHRISTINE
16 WOLFE DRIVE	177	142.03	32			R	69	2	ROSKO,PAVOL & IVETA ROSKOVA
17 WOLFE DRIVE	178	142.06	1			I2	69	2	THOMPSON, M B & HORCH, MATTHEW T
18 WOLFE DRIVE	177	142.03	33			R	69	2	PAULHUS, KIMBERLY
20 WOLFE DRIVE	177	142.03	34			R	69	2	ENG, DAVID & YU-ENG, SUSAN
1 WOLVERTON LANE	254	150.02	29			R1	44	2	HAJI, IRSHAD N & SAJIDA I
2 WOLVERTON LANE	255	150.02	46			R1	44	2	GRIMMER,JEFFREY T & KAREN L
3 WOLVERTON LANE	254	150.02	30			R1	44	2	CHEN, GUANGHUA & JIANG, ZHIHONG
4 WOLVERTON LANE	255	150.02	45			R1	44	2	GALATIS, STEVEN & MATEL, MICHELLE
5 WOLVERTON LANE	254	150.02	31			R1	44	2	MANKOWSKI, DARIUSZ & KATARZYNA
6 WOLVERTON LANE	255	150.02	44			R1	44	2	COWEN, THOMAS A & JEANETTE
7 WOLVERTON LANE	254	150.02	32			R1	44	2	CONRAD, KARL W & DINA M
8 WOLVERTON LANE	255	150.02	43			R1	44	2	POTHURI, KEERTHI SRI & BURAGADA
9 WOLVERTON LANE	254	150.02	33			R1	44	2	SALEEM, ADNAN & SAIMA
10 WOLVERTON LANE	255	150.02	42			R1	44	2	CALLESANO, CHRISTOPHER P & C M
11 WOLVERTON LANE	254	150.02	34			R1	44	2	FORTES, NELSON & LUCITA
12 WOLVERTON LANE	255	150.02	41			R1	44	2	SHAH, JAY & NISHA
13 WOLVERTON LANE	254	150.02	35			R1	44	2	OCCHI, EDWARD P & LINDA M
14 WOLVERTON LANE	255	150.02	40			R1	44	2	RITCHIE, MATTHEW T & LAURA E
15 WOLVERTON LANE	254	150.02	36			R1	44	2	CHINNAPPAN,SANJIV &SYLVESTER,SNOWLA
16 WOLVERTON LANE	254	150.02	39			R1	44	2	DOUGHERTY, ROBERT J & JACQUELINE K
17 WOLVERTON LANE	254	150.02	37			R1	44	2	DILLON, JOHN R & TINA M P
18 WOLVERTON LANE	254	150.02	38			R1	44	2	DENG, SHAOJIAM & HUANG, CUILING
WOODFERN ROAD	9	5	33	Q0058		AG	184	3B	KANACH, SUSAN LEACY
WOODFERN ROAD	12	6	1			AG	183	15C	COUNTY OF SOMERSET
WOODFERN ROAD	12	6	3.03			AG	183	15C	COUNTY OF SOMERSET
WOODFERN ROAD	15	6	33			AG	183	15C	COUNTY OF SOMERSET
400 WOODFERN ROAD	9	5	30			AG	184	2	SEAMAN, ERIC
402 WOODFERN ROAD	9	5	31			AG	184	2	FORTUNATO, VINCENT & BARRY,VICTORIA
403 WOODFERN ROAD	12	6	2			AG	183	2	BATTISTA,DOMENICK &STANTON,SHERRI L
404 WOODFERN ROAD	9	5	32			AG	184	2	LAWHUN, JASON
405 WOODFERN ROAD	12	6	3.01			AG	183	2	TEFFENHART,LS&TEFFENHART,JM&ET AL
415 WOODFERN ROAD	12	6	3.02			AG	183	2	GUERRERA, ROBERT D & JOANNE F
420 WOODFERN ROAD	10	5	33.03			AG	184	2	AMERMAN, DENNIS W & ELIZABETH J
425 WOODFERN ROAD	12	6	4			AG	183	15A	HILLSBOROUGH TWP BOARD OF EDUCATION
427 WOODFERN ROAD	12	6	5			AG	183	2	HENNING, ALAN R & ANN M
429 WOODFERN ROAD	14	6	21			AG	183	2	MC CALL, SCOTT & JENNIFER L
431 WOODFERN ROAD	14	6	22			AG	183	2	MATHEWSON, DALE H JR & REDELICO, B
433 WOODFERN ROAD	14	6	26			AG	183	2	MATHEWSON, DALE H & JACQUELINE R
435 WOODFERN ROAD	14	6	27			AG	183	2	HALENAR, KATHERINE C

Property Location	Page No.	Block No.	Lot No.	Lot Qualifier	Account No.	Zone	Tax Map	Property Class	Name of Owner
437 WOODFERN ROAD	14	6	28			AG	183	2	RUVOLO, TAMI
439 WOODFERN ROAD	14	6	29			AG	183	2	HENDERSON, GARY & ANNETTE
WOODMERE DRIVE	1066	207.01	12			R	148	15C	TOWNSHIP OF HILLSBOROUGH
WOODMERE DRIVE	1096	207.11	13			R	148	15C	TOWNSHIP OF HILLSBOROUGH
4 WOODMERE DRIVE	1097	207.12	2			R	148	2	MEZOURS, DAVID
6 WOODMERE DRIVE	1097	207.12	3			R	148	2	HERNDON, SUSAN & STEVEN
8 WOODMERE DRIVE	1097	207.12	4			R	148	2	MCENROE, RICHARD V & CLARE
10 WOODMERE DRIVE	1097	207.12	5			R	148	2	COLLISON, KEVIN A & KIMBERLY A
12 WOODMERE DRIVE	1097	207.12	6			R	148	2	GARNIER, JOHN & FITZGERALD, KERRI
14 WOODMERE DRIVE	1097	207.12	7			R	148	2	HENGERER, DAVID D & BARBARA A
WOODS ROAD	957	204	45.01			RA	123	1	BRZYSKI, JOSEPH & IRENE LIVING TRUST
WOODS ROAD	958	204	47.01	Q0021		RA	123	3B	CAMPOS, C&CAMPOS, P&CAMPOS, C&CAMPOS, R
WOODS ROAD	959	204.03	1			R	125	15C	TOWNSHIP OF HILLSBOROUGH
WOODS ROAD	960	204.03	1.01			R	125	15C	TOWNSHIP OF HILLSBOROUGH
WOODS ROAD	962	204.04	1			R	128	15C	TOWNSHIP OF HILLSBOROUGH
WOODS ROAD	962	204.04	1.04			R	128	1	UNKNOWN, C/O HILLSBOROUGH TOWNSHIP
3 WOODS ROAD	953	204	20			RA	121	2	GABRISH, JOSEPH & COLEEN
9 WOODS ROAD	953	204	21			RA	121	2	MAC DONALD, MARGARET B
10 WOODS ROAD	1050	205.30	1.03			RA	136	2	ROSARIO, MANUEL & ASHLEY
13 WOODS ROAD	953	204	22			RA	121	2	HOOK, KEITH R & LINDA D
14 WOODS ROAD	1050	205.30	2			RA	136	2	MATHEWSON, JOSEPH
20 WOODS ROAD	1050	205.30	3			RA	136	2	LUCASH, JOSEPH
21 WOODS ROAD	953	204	23			RA	121	2	GLENFIELD, JANE H.
24 WOODS ROAD	1050	205.30	4			RA	136	2	CAMPBELL, RONALD J
27 WOODS ROAD	953	204	24			RA	121	2	MAJKA, EDWARD
30 WOODS ROAD	1050	205.30	5			RA	136	2	SCHMIDT, GUNDA & CSEKEY, LUDWIG
35 WOODS ROAD	953	204	25.01			RA	121	2	FRANA, BRETT
40 WOODS ROAD	1051	205.30	10.02			RA	136	2	BRZYSKI, FRANK & CHRISTINE ET AL
43 WOODS ROAD	953	204	26.02			RA	121	2	DOSCHER, GEORGE E. IV
44 WOODS ROAD	1051	205.30	10.03			RA	136	1	44 WOODS-KEN, LLC
47 WOODS ROAD	953	204	26.01			RA	121	2	SHAH, MEGHANA
51 WOODS ROAD	953	204	26.03			RA	121	2	NEWMAN, MICHAEL & COURTNEY
59 WOODS ROAD	954	204	26.04			RA	121	2	ROTHSTEIN, MURRAY & MURIEL
63 WOODS ROAD	954	204	28			RA	121	2	LAVOIE, SAMUEL M & JUDY ANN
67 WOODS ROAD	954	204	29.01			RA	121	2	POWELL, ROSEMARIE ANN
70 WOODS ROAD	1051	205.30	11			RA	136	2	SZABO, WAYNE & BARBARA
76 WOODS ROAD	1051	205.30	12			RA	136	2	PERRINE, DAVID & PAOLI, ANNE LYNN
84 WOODS ROAD	1051	205.30	13			RA	134	2	JIMENEZ, JOSE & ARISTIZABAL, BEATRIZ
87 WOODS ROAD	954	204	29			RA	121	2	ADEJUWON, OLUFEMI & LAUREN MAREA
88 WOODS ROAD	1051	205.30	14			RA	134	2	ANAGNOSTIS, STEPHEN & MICHELLE
91 WOODS ROAD	954	204	29.02			RA	121	2	DI SOMMA, DAVID G
92 WOODS ROAD	1051	205.30	15			RA	134	2	LAVOIE, SAMUEL M & JUDY A
101 WOODS ROAD	954	204	30			RA	121	2	HOSSAIN, KHONDKER M
102 WOODS ROAD	1052	205.30	16			RA	134	2	BRAXTON, DONALD & LISA
112 WOODS ROAD	1052	205.30	19			RA	134	2	PASCALE, PETER & DANIEL
113 WOODS ROAD	954	204	31			RA	121	2	YEPEZ, I CAROLYN & CHAVES, THOMAS
117 WOODS ROAD	954	204	32			RA	121	2	SEMONISH, NICHOLAS J & LISSY, STEVI
120 WOODS ROAD	1052	205.30	20			RA	134	2	WISE, DAVID MARK, III
123 WOODS ROAD	954	204	32.01			RA	121	2	YURKOW, EDWARD J & KATHLEEN L
127 WOODS ROAD	954	204	33			RA	121	2	ROMANOK, JOHN & KIMBERLY
128 WOODS ROAD	1052	205.30	21			RA	134	2	ADTI HOUSING CORP,
133 WOODS ROAD	954	204	34			RA	121	2	BENTZLEY, CEANE
134 WOODS ROAD	1052	205.30	22			RA	134	2	STAATS, BRIAN A
138 WOODS ROAD	1052	205.30	23			RA	134	2	MONDI, ANTHONY & BLANCHE
139 WOODS ROAD	955	204	35			RA	121	2	NORMAN, KATHLEEN G & JAMES A
147 WOODS ROAD	955	204	36			RA	121	2	SHARP, JACK R
148 WOODS ROAD	1052	205.30	24			RA	134	2	SANTIAGO, ERIC & MERCEDES
153 WOODS ROAD	955	204	39			RA	121	2	153 WOODS ROAD LLC
157 WOODS ROAD	956	204	39.02			RA	121	2	CHODHRY, ATUL & ANJU
160 WOODS ROAD	1052	205.30	25.02			RA	134	2	CASTANO, SALLY J
161 WOODS ROAD	956	204	39.01			RA	121	2	BROKAW, MARK E & DAWN M
162 WOODS ROAD	1052	205.30	25.03			RA	134	2	SZWARC, ROBERT & CHRISTINE
164 WOODS ROAD	1052	205.30	26			RA	134	2	YANG, JIACHENG & WENYING HUANG
166 WOODS ROAD	1052	205.30	27			RA	134	2	KAUFMAN, RICHARD A & SHUHUA L
167 WOODS ROAD	956	204	40			RA	121	2	GENTILE, PHILIP & DOROTHY
175 WOODS ROAD	956	204	41			RA	121	2	LIEDL, LEON
181 WOODS ROAD	956	204	42			RA	121	2	FRAUMENI, THOMAS R & GEORGIA

Property Location	Page No.	Block No.	Lot No.	Lot Qualifier	Account No.	Zone	Tax Map	Property Class	Name of Owner
184 WOODS ROAD	1052	205.30	28			RA	134	2	KRAUSE, REGINA
186 WOODS ROAD	1052	205.30	29			RA	134	2	WETZEL, KENNETH & CAROL LIFE ESTATE
188 WOODS ROAD	1053	205.30	30			RA	134	2	STEFANCZUK, BARTLOMIE & ANNA M P
191 WOODS ROAD	957	204	45.04			RA	123	2	GILKESON, JILL A
201 WOODS ROAD	957	204	45.02			RA	123	2	BRZYSKI, CHRISTOPHER & NICOLE
231 WOODS ROAD	957	204	45			RA	123	2	MARSHALL, IAN & KERRY LYNN LEUPOLD
244 WOODS ROAD	995	205.04	21			RA	134	2	SZCZECH, FRANCES (ROAD)
251 WOODS ROAD	957	204	45.03			RA	123	2	SZEREMETA, JANINA TRUSTEES
252 WOODS ROAD	995	205.04	20			RA	134	2	MELILLO, ANDREW & DANIELLE MARIE
255 WOODS ROAD	958	204	46			RA	123	2	LAVOIE, SAMUEL M & JUDY ANN
256 WOODS ROAD	995	205.04	19			RA	134	2	IATESTA, MICHAEL & CHERYL
257 WOODS ROAD	958	204	47			RA	123	2	MAJKA, EDWARD S JR
264 WOODS ROAD	995	205.04	18			RA	134	2	KALE, KIRIT & KALE, SONIKA
268 WOODS ROAD	995	205.04	17			RA	134	2	WEBSTER, TIMOTHY G & LISA TRUSTEES
272 WOODS ROAD	995	205.04	16			RA	134	2	FRANCIS, BRIAN
280 WOODS ROAD	994	205.04	15			RA	134	2	CARTER, MARIA M ET AL
288 WOODS ROAD	993	205.04	1			RA	134	2	OLIVER, JOHN P & JODI
312 WOODS ROAD	992	205.03	3			RA	129	2	HUDSON, STEPHEN J & NICOLE M
319 WOODS ROAD	962	204.04	1.02			R	128	2	KMIEC, MICHAEL D & JENNA E
320 WOODS ROAD	992	205.03	2			RA	129	2	HUGHES, ALLAN G III & DEBORAH M
321 WOODS ROAD	962	204.04	1.01			R	128	2	CARIDI, VINCENT & KIMBERLY
322 WOODS ROAD	993	205.03	25			R	129	2	SCHNEIDER-TEUBNER, KAREN
324 WOODS ROAD	993	205.03	26			RA	129	15D	HILLSBOROUGH VOL FIRE CO 3
325 WOODS ROAD	965	204.04	26.02			R	128	2	LONIEWSKI, BRYAN M & DONNA D
326 WOODS ROAD	992	205.03	1			RA	129	2	HOLMON, JOWOY L
329 WOODS ROAD	964	204.04	26.01			R	128	2	DADI, MAHESH & SUNITA RANI S
345 WOODS ROAD	965	204.04	27			R	128	2	SANTOS, RUI & LINDA
351 WOODS ROAD	965	204.04	28			R	128	2	COOPER, WILLIAM T
355 WOODS ROAD	964	204.04	25.07			R	128	1	KUMAR, SACHITA
356 WOODS ROAD	1000	205.05	59			R	129	2	ROSS, DAVID J
364 WOODS ROAD	1000	205.05	58			R	129	2	MACONES, CHAD & ALYSSA
368 WOODS ROAD	1000	205.05	57			R	129	2	GUTIERREZ, VICTOR
401 SOUTH WOODS ROAD	912	203.08	5.01			R	151	15A	HILLSBOROUGH TWP BOARD OF EDUCATION
402 SOUTH WOODS ROAD	1100	208	1			R	150	2	EDWARDS, BERT H JR & THERESA A
404 SOUTH WOODS ROAD	1100	208	2			R	150	2	ISLAM, SHOFIUL & SONNY
408 SOUTH WOODS ROAD	1100	208	3			R	150	2	GRYDER, DAVID JONAS & NANCY ASHWORTH
412 SOUTH WOODS ROAD	1100	208	4			R	150	2	YODER, RONALD K & MARY JANE
416 SOUTH WOODS ROAD	1100	208	5			R	150	2	FELDMAN, ADAM L & LAURO, GIORGI A
420 SOUTH WOODS ROAD	1100	208	6			R	150	2	GATZA, MICHAEL L & CATHERINE E
426 SOUTH WOODS ROAD	1100	208	7			R	150	2	LISOWSKA, MALGORZATA A
430 SOUTH WOODS ROAD	1101	208	8			R	150	2	VEDILAGO, CLINTON & ELEANOR
440 SOUTH WOODS ROAD	1101	208	9			R	150	2	ALBANESE, CARMINE & SOPHIA
443 SOUTH WOODS ROAD	917	203.11	6			R	152	2	MARTIN, BRANDON H & JENNIFER A
446 SOUTH WOODS ROAD	1101	208	10			R	150	2	FLYNN, WILLIAM M II & SUSAN A
451 SOUTH WOODS ROAD	917	203.11	7			R	152	2	CERCATORE, JOHN & MAKHAIL, MAUREEN
452 SOUTH WOODS ROAD	1101	208	11			R	150	2	URBONAS, MARIUS & KRISTINA
459 SOUTH WOODS ROAD	917	203.11	8			R	152	2	HUANG, MARGARET
463 SOUTH WOODS ROAD	917	203.11	9			R	152	2	PLOSKONKA, CATHERINE M
467 SOUTH WOODS ROAD	917	203.11	10			R	152	2	PLOTKIN, MORRIS & MARILYN
480 SOUTH WOODS ROAD	1095	207.11	1			R	148	2	MACLEAN, LARRY & CATHY
486 SOUTH WOODS ROAD	1095	207.11	2			R	148	2	RADIS, STEPHEN & NICOLE
490 SOUTH WOODS ROAD	1095	207.11	3			R	148	2	MENNILLO, DORIS G
496 SOUTH WOODS ROAD	1096	207.11	4			R	148	2	ZACHARIAH, VINO & MATHEW, DIANNA
500 SOUTH WOODS ROAD	1096	207.11	5			R	148	2	DEMETRIO, JOHN & JEANNIE
501 SOUTH WOODS ROAD	927	203.15	5			R	153	2	JORDAN, KARL & LYNN
509 SOUTH WOODS ROAD	927	203.15	8			R	153	2	HONG, KENNETH G & SHARON J
510 SOUTH WOODS ROAD	1096	207.11	6			R	148	2	BRADLEY, ALFRED & DAWN
513 SOUTH WOODS ROAD	927	203.15	9			R	153	2	GOOD, TERRY VOEGELE & CRAIG
519 SOUTH WOODS ROAD	927	203.15	12			R	153	2	RACELA, SAMUEL A & ARDINA R
520 SOUTH WOODS ROAD	1097	207.12	1			R	148	2	DUMA, PAVLO & OLESYA
525 SOUTH WOODS ROAD	924	203.14	41			R	153	2	MCLAUGHLIN, MICHAEL & PATRICIA
531 SOUTH WOODS ROAD	924	203.14	42			R	153	2	KOMANDIS, IRENE
536 SOUTH WOODS ROAD	1067	207.01	33			R	148	2	KUSTER, ROBERT J & LONG, JANET
539 SOUTH WOODS ROAD	924	203.14	43			R	153	2	SCHAEFER, ROBERT E JR & MARGARET
548 SOUTH WOODS ROAD	1067	207.01	34			R	148	2	MARGELIS, ANTHONY J.III
556 SOUTH WOODS ROAD	1067	207.01	35			R	148	15C	TOWNSHIP OF HILLSBOROUGH
563 SOUTH WOODS ROAD	925	203.14	45			R	153	2	MARGELIS, ANTHONY & JANET

Property Location	Page No.	Block No.	Lot No.	Lot Qualifier	Account No.	Zone	Tax Map	Property Class	Name of Owner
565 SOUTH WOODS ROAD	925	203.14	46			R	153	2	DOWD, SCOTT & JACKLYN
566 SOUTH WOODS ROAD	1073	207.01	108			R	148	2	TRUONG, PHILLIP & KATIE
567 SOUTH WOODS ROAD	925	203.14	47			R	153	2	KRIVDA, ERICA & PACAMARRA, ALEX
569 SOUTH WOODS ROAD	925	203.14	48			R	153	2	PALUMBO, DAVID & JENNIFER
575 SOUTH WOODS ROAD	925	203.14	55			R	153	2	MILLS, KATHRYN R & TIMOTHY J
596 SOUTH WOODS ROAD	1074	207.01	109.01			R	148	2	PATEL, KEYUR & KANANI, ANITABEN
598 SOUTH WOODS ROAD	1074	207.01	109.02			R	148	2	SIMCAK, ZDENO & MARTA
600 SOUTH WOODS ROAD	1074	207.01	110			R	148	2	COATES, THOMAS J. JR. & CIJI
1 WOODSHIRE WAY	1096	207.11	7			R	148	2	ZONA, THOMAS & O'SULLIVAN, KATHLEEN
2 WOODSHIRE WAY	1065	207.01	6			R	148	2	PATTEN, PAUL J & LENORA
3 WOODSHIRE WAY	1096	207.11	8			R	148	2	CICHON, MICHAEL & JENNIFER M
4 WOODSHIRE WAY	1065	207.01	5			R	148	2	ROKOSZAK, NICHOLAS P & NICOLE M
5 WOODSHIRE WAY	1096	207.11	9			R	148	2	LONG, JANET MARIE
6 WOODSHIRE WAY	1065	207.01	4			R	148	2	ATHANASIOU, WILLIAM R & CYNTHIA D
7 WOODSHIRE WAY	1096	207.11	10			R	148	2	MITCHELL, DANIEL J & SUSAN
8 WOODSHIRE WAY	1065	207.01	3			R	148	2	PANKOWSKI, VINCENT & SUZANNE
9 WOODSHIRE WAY	1096	207.11	11			R	148	2	DEL PRIORE,FRANCESCO & MARY JO TRST
10 WOODSHIRE WAY	1065	207.01	2			R	148	2	SYED AHSAN BUKHARI & MARIAM KHAN
11 WOODSHIRE WAY	1096	207.11	12			R	148	2	FULLER, WALTER L & ZOE F
12 WOODSHIRE WAY	1065	207.01	1			R	148	2	COVELESKI, EUGENE & VICKY
13 WOODSHIRE WAY	1096	207.11	14			R	148	2	LOWRY, CHRISTOPHER K & TERESA
1 WOODVILLE TERRACE	254	150.02	27			R1	44	2	CUTINO, SUZANNE C
2 WOODVILLE TERRACE	252	150.02	5			R	44	2	JOHNSON, NILES T & LEIGH A
3 WOODVILLE TERRACE	254	150.02	26			R	44	2	DISANTO, VICTOR & PATRICIA
4 WOODVILLE TERRACE	252	150.02	6			R	44	2	SITNICK, MARVIN & CHERYL CO-TRUSTEE
5 WOODVILLE TERRACE	253	150.02	25			R	44	2	GANESAN, PADMANABHAN & UMA B
7 WOODVILLE TERRACE	253	150.02	24			R	44	2	THOMPSON, J & CROSDALE, M & KAREN
8 WOODVILLE TERRACE	253	150.02	13			R	44	2	KHAN, HASHMATULLAH, RIYASAT ULLAH M
9 WOODVILLE TERRACE	253	150.02	23			R	44	2	MUNOZ, ADOLFO A & J M- ET AL
10 WOODVILLE TERRACE	253	150.02	14			R	44	2	HANDLER, JOEL T & ELLEN F
11 WOODVILLE TERRACE	253	150.02	22			R	44	2	FROST, JESSICA
12 WOODVILLE TERRACE	253	150.02	15			R	44	2	BERKOWITZ, RICHARD
13 WOODVILLE TERRACE	253	150.02	21			R	44	2	KREITMAN, NEIL I & BRIANNE S
14 WOODVILLE TERRACE	253	150.02	16			R	44	2	SCHWARTZ, LARRY M & LYNN A TRUSTEES
15 WOODVILLE TERRACE	253	150.02	20			R	44	2	DESATNIK, LEWIS & MAUREEN
16 WOODVILLE TERRACE	253	150.02	17			R	44	2	SHEEN, JERRY
17 WOODVILLE TERRACE	253	150.02	19			R	44	2	MORO, JOHN R JR & ELIZABETH D
19 WOODVILLE TERRACE	253	150.02	18			R	44	2	KHASHAB, MOHAMMED & JANET
1 WRAIGHT COURT	947	203.23	53.14			R	156	2	GHOTRA, NAVDEEP & RAVINA
3 WRAIGHT COURT	947	203.23	53.15			R	156	2	VAPIWALA,KEVIN & CHIRAGI
4 WRAIGHT COURT	947	203.23	53.22			R	156	2	MOHAL, BRIJ RAJ & ANJU
5 WRAIGHT COURT	947	203.23	53.16			R	156	2	MADHAVAN, ARJUN & ROHINI MAHAJAN
6 WRAIGHT COURT	947	203.23	53.21			R	156	2	GIZZI, MATTHEW & LAUREN LAPINSKI
7 WRAIGHT COURT	947	203.23	53.17			R	156	2	AGHTAR, SAEED & LEILA FATEHI
8 WRAIGHT COURT	947	203.23	53.20			R	156	2	ANIREDDY, SUJAY R & SINDHURI R S
9 WRAIGHT COURT	947	203.23	53.18			R	156	2	CLARK, PHILLIP J & PATRICIA G
10 WRAIGHT COURT	947	203.23	53.19			R	156	2	CHADHA, KULJIT S & PREETI K
WYCKOFF WAY	265	150.06	25			R1	42	15C	TOWNSHIP OF HILLSBOROUGH
1 WYCKOFF WAY	262	150.05	1			R	42	2	BOWER, DAVID B & ANTONIA M
2 WYCKOFF WAY	263	150.06	1			R	42	2	MONDORO, FRANK & DIANE
3 WYCKOFF WAY	262	150.05	2			R	42	2	RASTOGI, SUNEEL & PREETI
4 WYCKOFF WAY	263	150.06	2			R	42	2	SEALE, BERESORD H & FONTAINE C C
5 WYCKOFF WAY	262	150.05	3			R	42	2	PEAL, S AUDIWAY & MICHELLE P
6 WYCKOFF WAY	264	150.06	3			R	42	2	CASTRONOVO, BRANDON & ASHLEY
7 WYCKOFF WAY	262	150.05	4			R	42	2	BORDIERI, VINCENT & ERIN
8 WYCKOFF WAY	264	150.06	4			R	42	2	FLEISHMAN, GREGORY & KONDRATYEVA, I
9 WYCKOFF WAY	262	150.05	5			R	42	2	TRIPATHY, NIHAR R & MISHRA, STIHIITI
10 WYCKOFF WAY	264	150.06	5			R	42	2	BIANCHINO, CHRIS & ROSE
11 WYCKOFF WAY	263	150.05	6			R	42	2	GADDAM, RAGHUVEER & TUMMALA, R
12 WYCKOFF WAY	264	150.06	6			R	42	2	WALLACE, DARNELL & KRISTEN
13 WYCKOFF WAY	263	150.05	7			R	42	2	FELLOWS, SCOTT K & FLORENCE K
14 WYCKOFF WAY	264	150.06	7			R	42	2	ELKABBANI, ZIAD & LENA MOSTAFA
15 WYCKOFF WAY	263	150.05	8			R1	42	2	BASU, AVEEK & NEOGY, ANUSHREETA
18 WYCKOFF WAY	265	150.06	22			R	42	2	ALUKAL, PAUL & LATHA
20 WYCKOFF WAY	265	150.06	23			R	42	2	BELINSKIY, DENIS & OLGA
22 WYCKOFF WAY	265	150.06	24			R	42	2	REILLY, ANDREW D & JOANNE C
1 WYTHE CIRCLE	230	149.08	4			R	39	2	DRAB, JUSTIN & MICHELLE

Property Location	Page No.	Block No.	Lot No.	Lot Qualifier	Account No.	Zone	Tax Map	Property Class	Name of Owner
2 WYTHE CIRCLE	230	149.08	9			R	39	2	BERNARD, PAUL J & NANCY
3 WYTHE CIRCLE	230	149.08	5			R	39	2	SANTACROCE, R & PICCIOTTOLI K
4 WYTHE CIRCLE	230	149.08	8			R	39	2	GUERRIERO, SABATINO & PATRICIA
5 WYTHE CIRCLE	230	149.08	6			R	39	2	ALAIMO, SUSAN D
6 WYTHE CIRCLE	230	149.08	7			R	39	2	CZECHOWICZ, ROBERT D & ANNA
1 YATES DRIVE	301	151.03	57			AH	48	2	BUCKLEY, PATRICK A & DAWN M
2 YATES DRIVE	303	151.05	1			AH	48	2	VARTABEDIAN, ALAN R & ELIZABETH J
3 YATES DRIVE	301	151.03	56			AH	48	2	LEINBACH, PAUL S & LYNN ANN
5 YATES DRIVE	301	151.03	55			AH	48	2	BEVILACQUA, JOSEPH & MARGERISON, S
6 YATES DRIVE	302	151.04	1			AH	48	2	MARCUS, JEFFREY A & ELLEN R
7 YATES DRIVE	301	151.03	54			AH	48	2	HAGE, HENRY E & SHARON R
8 YATES DRIVE	302	151.04	2			AH	48	2	RHODES, GARRET D & JEAN P
9 YATES DRIVE	301	151.03	53			AH	48	2	TRICARICO, CHRISTINE & ZIMMERMAN, D
10 YATES DRIVE	302	151.04	3			AH	48	2	LEYENDECKER, JOHN V & KAREN TRUSTES
11 YATES DRIVE	301	151.03	52			AH	48	2	LUTY, LINDSEY & ELLIOTT
12 YATES DRIVE	302	151.04	4			AH	48	2	SCHERER, JOHN F
13 YATES DRIVE	301	151.03	51			AH	48	2	RADLER, JOHN G & ELIZABETH S
14 YATES DRIVE	302	151.04	5			AH	48	2	DESAI, JAYESHKUMAR T & PURNIMABEN J
15 YATES DRIVE	301	151.03	50			AH	48	2	COOPER, GARY ROBERT & JILL ELAINE
16 YATES DRIVE	302	151.04	6			AH	48	2	ALEXANDER, MIRANDA R & RAYEN, VENI
17 YATES DRIVE	301	151.03	49			AH	48	2	SALMERI, JASON M & KARIN
18 YATES DRIVE	302	151.04	7			AH	48	2	LU, MENGSHI & WANG, YI FANG
19 YATES DRIVE	301	151.03	48			AH	48	2	BAUM, DAVID J & CAROLINE M
21 YATES DRIVE	301	151.03	47			AH	48	2	DEY, DHRUBA & ARPITA
23 YATES DRIVE	301	151.03	46			AH	48	2	MAJUMDER, ABHIROOP & ARPITA
25 YATES DRIVE	301	151.03	45			AH	48	2	KAMASAMUDRAM, VISHNU K & AKELLA
27 YATES DRIVE	300	151.03	44			AH	48	2	BROWN, KATHLEEN
29 YATES DRIVE	300	151.03	43			AH	48	2	WEN, YING & WANG, HAO
31 YATES DRIVE	300	151.03	42			AH	48	2	ECKHART, MICHAEL & ANN MARIE
YATES DR -OPEN SPACE	304	151.05	14			AH	48	1	HERITAGE GREENS HOMEOWNERS ASSOC
1 YOST DRIVE	263	150.05	17			R	42	2	CHINTAWAR, PRASHANT & SAPANA B
2 YOST DRIVE	263	150.05	9			R	42	2	PALANIAPPAN, PALANIAPPAN & N.,
3 YOST DRIVE	263	150.05	16			R	42	2	FENIMORE, MICHAEL & HELENANN
4 YOST DRIVE	263	150.05	10			R	42	2	BONNER, PATRICIA K & HUSBY, C
5 YOST DRIVE	263	150.05	15			R	42	2	KATARIA, KULDEEP & PARUL SINGH
6 YOST DRIVE	263	150.05	11			R	42	2	YARKONI, YANIV & TAMAR
7 YOST DRIVE	263	150.05	14			R	42	2	DEMAIO, SUZANNE
8 YOST DRIVE	263	150.05	12			R	42	2	NEVES, MILENA G & GAMACHE, SCOTT E
1 YOUNG COURT	240	149.11	21			R	38	2	KOTTALA, NAVEENKANTH & CHALASANI, P
3 YOUNG COURT	240	149.11	20			R	38	2	CAVAGNARO, THOMAS E & LISA A
4 YOUNG COURT	240	149.11	17			R	38	2	MURPHY, DENNIS E
5 YOUNG COURT	240	149.11	19			R	38	2	PECORA, GIULIO & DOREEN E
6 YOUNG COURT	240	149.11	18			R	38	2	LAM, WING WAH & YAU HING
ZENK COURT	237	149.08	91.02			R	39	1	NORTHEAST DEVELOPERS
ZENK COURT	237	149.08	91.03			R	39	1	NORTHEAST DEVELOPERS
ZENK COURT	237	149.08	91.04			R	39	1	NORTHEAST DEVELOPERS
ZENK COURT - BASIN	237	149.08	91.01			R	39	1	NORTHEAST DEVELOPERS
ZION ROAD	661	173	5	Q0064		MZ	173	3B	LEMBO, JOSEPH & SIGISMONDO
ZION ROAD	664	173	23			MZ	173	1	SERDG CORP
ZION ROAD	665	173	34			MZ	173	15C	COUNTY OF SOMERSET
ZION ROAD	665	173	35			MZ	173	15C	COUNTY OF SOMERSET
ZION ROAD	667	173	58			MZ	173	1	STOLL, ROBERT & A
ZION ROAD	674	174	93.02			AG	177	15C	COUNTY OF SOMERSET
ZION ROAD	674	174	93.04			MZ	177	1	ANDERSON, M JEAN C/O LEA O'SHEA
ZION ROAD	675	174	93.062			MZ	177	1	WESTOVER, CURTIS K & JOYCE M
ZION ROAD	676	174	114			MZ	174	15C	COUNTY OF SOMERSET
ZION ROAD	677	174	117			MZ	174	1	KRAUSE, ANDRE & NICOLE
ZION ROAD	677	174	121			MZ	174	1	BRECKENRIDGE PROPERT,
ZION ROAD	677	174	122			MZ	174	1	UNKNOWN, C/O HILLSBOROUGH TOWNSHIP
ZION ROAD	677	174	123			MZ	176	15C	TOWNSHIP OF HILLSBOROUGH
ZION ROAD	678	174	132			MZ	176	1	BERTRAND, STEPHEN
ZION ROAD	678	174	133			MZ	176	1	FAN, WENYA
ZION ROAD	678	174	135			MZ	176	15C	TOWNSHIP OF HILLSBOROUGH
ZION ROAD	678	174	137.01			MZ	176	15C	TOWNSHIP OF HILLSBOROUGH
ZION ROAD	678	174	143			MZ	176	15C	COUNTY OF SOMERSET
ZION ROAD	681	174	169			MZ	176	15C	COUNTY OF SOMERSET
ZION ROAD	681	174	170			MZ	176	1	SALISKI, DENNIS J & KANE, CONSTANCE

Property Location	Page No.	Block No.	Lot No.	Lot Qualifier	Account No.	Zone	Tax Map	Property Class	Name of Owner
200 ZION ROAD	660	173	4.04			MZ	173	3A	BABINSKI, MICHAEL J JR & ELLEN M
200 ZION ROAD	661	173	4.04	Q0012		MZ	173	3B	BABINSKI, MICHAEL J JR & ELLEN M
203 ZION ROAD	668	174	1.03			AG	177	2	PRUGH, DOUGLAS R & PATRICIA J
205 ZION ROAD	668	174	1.02			AG	177	2	SOLTIS, RYAN
207 ZION ROAD	668	174	1.01			AG	177	4A	DABROWSKI, TAD J
215 ZION ROAD	674	174	93.01			AG	177	2	DECKER, RANDALL T. & DAWN A.
219 ZION ROAD	674	174	93.03			MZ	177	2	BRISCHLER, MICHAEL J JR
225 ZION ROAD	675	174	94			MZ	177	2	PARRILLO, CHRISTOPHER & AMY L
227 ZION ROAD	674	174	93.05			MZ	177	2	LAZORCHAK, JOHN M
229 ZION ROAD	675	174	93.061			MZ	177	2	WESTOVER, CURTIS K & JOYCE M
233 ZION ROAD	675	174	93.07			MZ	177	2	HUNTER, MICHAEL W & DONNA B
237 ZION ROAD	675	174	93.08			MZ	177	2	SICKELS, BARRY D & PATRICIA M
239 ZION ROAD	675	174	93.09			MZ	177	2	HALPER, MARK & AMY
241 ZION ROAD	675	174	95			MZ	177	2	BEKUS, JOSEPH STEVEN
243 ZION ROAD	675	174	96			MZ	177	2	ROBERTS, MARIA B
245 ZION ROAD	675	174	97			MZ	177	2	RICEVUTO, ROBERT & DARLENE
259 ZION ROAD	675	174	98			MZ	174	2	LEIER, ULRIKE
263 ZION ROAD	675	174	100.01			MZ	174	2	SCODARI, JOSEPH
265 ZION ROAD	675	174	99			MZ	174	2	BRANDT, WILLIAM R & GLORIA A
267 ZION ROAD	675	174	103			MZ	174	2	RON'S MOUNTAINTOP GARAGE LLC
270 ZION ROAD	662	173	5.09			MZ	173	15C	COUNTY OF SOMERSET
275 ZION ROAD	675	174	105			MZ	174	2	SCURATO, GREGORY & MONICA
278 ZION ROAD	664	173	16			MZ	173	2	MIHALYFALVI, ZSOLT & BAERGA, REBECCA
283 ZION ROAD	676	174	105.01			MZ	174	2	STAHL, DIANE
285 ZION ROAD	676	174	106			MZ	174	2	CODDINGTON, RANDY J & BONNIE D
288 ZION ROAD	664	173	18			MZ	173	2	JWD RENTAL, LLC
289 ZION ROAD	676	174	107			MZ	174	2	PISACRETA, D J & BRIEN, B
291 ZION ROAD	676	174	107.03			MZ	174	3A	BELNAY, GLEN & DIANNE
291 ZION ROAD	676	174	107.03	Q0505		MZ	174	3B	BELNAY, GLEN & DIANNE
293 ZION ROAD	676	174	110			MZ	174	3A	BELNAY, DIANNE
293 ZION ROAD	676	174	110	Q0505		MZ	174	3B	BELNAY, DIANNE
295 ZION ROAD	676	174	107.02			MZ	174	2	KOENITZER, JENNIFER & RUSSA, JOSE
297 ZION ROAD	676	174	107.01			MZ	174	2	TUNCEL, YELIZ & MCGIRR, MATTHEW
299 ZION ROAD	676	174	108			MZ	174	2	WILMINGTON SVGS FUND,
300 ZION ROAD	664	173	20			MZ	173	2	RADA, KEITH & DANNIELLE
301 ZION ROAD	676	174	109			MZ	174	2	GERSTL, RANDY F & LORI A
303 ZION ROAD	676	174	115			MZ	174	2	GERSTL, GARY K & KELLY A
304 ZION ROAD	664	173	21			MZ	173	2	DINKINS, DELVIN M & DAVIRAH W
305 ZION ROAD	676	174	113			MZ	174	2	HOWELL, ROBERT J & KAREN
306 ZION ROAD	664	173	22			MZ	173	2	WOLF, BORIS
307 ZION ROAD	677	174	116			MZ	174	2	SERDG CORP
310 ZION ROAD	664	173	24			MZ	173	2	KRAUSE, ANDRE & NICOLE
314 ZION ROAD	668	173	68			MZ	173	2	PARIS, RICHARD C JR & RICHARD C III
318 ZION ROAD	668	173	67			MZ	173	2	STAROPOLI, ANTHONY P & FALATO E R
319 ZION ROAD	677	174	118.01			MZ	174	2	SEVERSON, ALFRED O & PATRICIA
322 ZION ROAD	668	173	66			MZ	173	2	BURKE, BARBARA
325 ZION ROAD	677	174	120			MZ	174	2	SANTIAGO, ANTHONY & DEISY
326 ZION ROAD	664	173	27			MZ	173	2	FARKAS, WILLIAM D & SUZANNE S
327 ZION ROAD	677	174	120.01			MZ	174	2	BURLEW, KENNETH J & JUDITH G
328 ZION ROAD	665	173	36.01			MZ	173	2	ALBANESE, MICHAEL A & DINA
330 ZION ROAD	665	173	37			MZ	173	2	MICHAELS, WILLIAM P & JUDITH R
332 ZION ROAD	665	173	38			MZ	173	2	AUGUSTE, TRISTAN & BERNADETTE A
334 ZION ROAD	665	173	39			MZ	173	2	THOMAS, NANCY LEE
336 ZION ROAD	666	173	40			MZ	173	2	FRANK, JULIE
337 ZION ROAD	677	174	126			MZ	176	2	KOTZ, STEPHEN A & KIMBERLY
338 ZION ROAD	666	173	41			MZ	173	15C	COUNTY OF SOMERSET
339 ZION ROAD	677	174	127			MZ	176	2	KORTUM, KYLE & JESSICA LAUREN
341 ZION ROAD	677	174	128			MZ	176	2	BENEDICK, MARGARET A TRUSTEE
342 ZION ROAD	666	173	42			MZ	173	2	KUNZ, FRANK J
343 ZION ROAD	677	174	129			MZ	176	2	SPORMAN, LISA
345 ZION ROAD	677	174	130			MZ	176	2	SICKNICK, ROBERT & RUESTA, KIM
346 ZION ROAD	666	173	43			MZ	173	2	LEMBO, GREG & KIMBERLY M
347 ZION ROAD	677	174	131			MZ	176	2	BERTRAND, STEPHEN
350 ZION ROAD	666	173	45			MZ	173	3A	BURSHNIC, CLARENCE A
350 ZION ROAD	666	173	45	Q0507		MZ	173	3B	BURSHNIC, CLARENCE A
354 ZION ROAD	666	173	45.01			MZ	173	2	LAGRUA, DENNIS A
357 ZION ROAD	678	174	134			MZ	176	2	GRAY, TERESA L

Property Location	Page No.	Block No.	Lot No.	Lot Qualifier	Account No.	Zone	Tax Map	Property Class	Name of Owner
358 ZION ROAD	666	173	46			MZ	173	2	PAIGE, RENEE M
360 ZION ROAD	666	173	47			MZ	173	2	HAUG, ERIC S
362 ZION ROAD	666	173	48.01			MZ	173	2	MC HENRY, JOHN & HELEN JOAN
363 ZION ROAD	678	174	137			MZ	176	2	SMITH, MATHEW
365 ZION ROAD	678	174	138			MZ	176	2	KNOLMAYER, BRUCE G & DIANE
368 ZION ROAD	666	173	48			MZ	173	2	REDELICO, TIMOTHY R & DEBRA A
369 ZION ROAD	678	174	139			MZ	176	2	OLEKSON, REGINA M & CHARLES, J C
370 ZION ROAD	667	173	52			MZ	173	2	DALY, VINCENT P & PFISTERER, J
371 ZION ROAD	678	174	140			MZ	176	15D	DEVEREUX FOUNDATION,WOODBURY COMM
372 ZION ROAD	666	173	51			MZ	173	2	ROBERTS RD 21 LLC,
373 ZION ROAD	678	174	141			MZ	176	2	GAFFNEY, EUGENE & BARBARA
374 ZION ROAD	666	173	50			MZ	173	2	CASTRONOVO REALTY, LLC
375 ZION ROAD	678	174	142			MZ	176	2	PINTO, RICHARD W & LAURA A
376 ZION ROAD	666	173	49			MZ	173	2	MARIANI, ALICE JANE
378 ZION ROAD	667	173	54			MZ	173	2	SHERWOOD, TIMOTHY & AMANDA
379 ZION ROAD	678	174	144			MZ	176	2	JU, MATTHEW & JIHAЕ
380 ZION ROAD	667	173	53	CELL		MZ	173	4A	TELECOM TOWERS MID-ATLANTIC LP
381 ZION ROAD	679	174	145	CELL		MZ	176	4A	TRANSCONTINTL GAS PIPE LINE CORP
382 ZION ROAD	667	173	56			MZ	173	2	BAKER, RICHARD
384 ZION ROAD	667	173	57			MZ	173	2	JANISCH, JAN & MARIANNE
387 ZION ROAD	679	174	146.02			MZ	176	2	USSELL, SUSIE H & TARIQ J
388 ZION ROAD	667	173	59			MZ	173	2	GAFFI, GINO & FRANCES
389 ZION ROAD	679	174	146.01			MZ	176	2	MCKERNAN, DEVIN & CASSIE
391 ZION ROAD	679	174	146			MZ	176	2	KELLOGG, JAY J & EVELYN K
392 ZION ROAD	667	173	60			MZ	173	2	GROHE, CATHERINE M & PHILIP A
394 ZION ROAD	667	173	61			MZ	173	2	HOEHN, LINDA
395 ZION ROAD	679	174	147			MZ	176	2	COGHLAN, DONALD R
397 ZION ROAD	679	174	148			MZ	176	2	DORINI, GIUSEPPE & PAMELA J
398 ZION ROAD	667	173	62			MZ	173	2	LINDO, ROBERT A & KYM J
284 ZION RD - EXEMPT	664	173	17			MZ	173	15C	COUNTY OF SOMERSET
ZION ROAD - OPEN SPACE	664	173	15			MZ	173	15C	COUNTY OF SOMERSET
ZION RD - OPEN SPACE	664	173	19			MZ	173	15C	COUNTY OF SOMERSET
ZION RD - OPEN SPACE	664	173	20.01			MZ	173	15C	COUNTY OF SOMERSET

1	2	3	4	5	6	7	8	9	10	11		
Line	Block No Lot No. Qualification Account #	Land Dimensions Building Description Additional Lots Acreage	Prop Class	Owner's Name Address City State Property Location	Billing Code Zip Code Zoning/Tax Map Pg	Value	Exemptions Code Amount	Net Taxable Value	Deductions Code No Owners	Special Tax Codes	Num Units	Deduction Amt 2021 Tax 2022 1st
						Land Improvemnt Total						
1	1 1	34.1600 34.1600 AC	15C	STATE OF NJ DEPT OF ENV PROT 401 EAST STATE STREET TRENTON, NJ 442 THREE BRIDGES ROAD	08625 AG / 185	341,600 1,159,500 1,501,100		*Exempt*		F01	1	0.00 0.00 0.00
2	1 2	41.1400 41.1400 AC	15C	STATE OF NJ DEPT OF ENV PROT 401 EAST STATE STREET TRENTON, NJ 430 THREE BRIDGES ROAD	08625 AG / 185	411,400 115,000 526,400		*Exempt*		F01	1	0.00 0.00 0.00
3	1 3	0.8350 1S R .8350 AC	2	MC PHERSON, REUBEN C & PHYLLIS 416 THREE BRIDGES ROAD HILLSBOROUGH, NJ 416 THREE BRIDGES ROAD	08844 AG / 185	167,800 123,700 291,500		291,500		F01	1	0.00 6,421.79 3,210.90
4	1 4	1.1000 1.5SF F 2UG 1.1000 AC	2	TONDI, PHILIP A & LORI M 414 THREE BRIDGES ROAD HILLSBOROUGH, NJ 414 THREE BRIDGES ROAD	660 08844 AG / 185	177,000 107,100 284,100		284,100		F01	1	0.00 6,248.03 3,124.02
5	1 5	0.3780 1SF F .3780 AC	2	VLIET, DEAN C 412 THREE BRIDGES ROAD HILLSBOROUGH, NJ 412 THREE BRIDGES ROAD	08844 AG / 185	158,900 98,700 257,600		257,600		F01	1	0.00 5,578.85 2,789.43
6	1 6	0.9400 2SF L .9400 AC	2	VLIET, LLOYD & DIAN 410 THREE BRIDGES ROAD HILLSBOROUGH, NJ 410 THREE BRIDGES ROAD	1175 08844 AG / 185	187,000 204,800 391,800		391,800		F01	1	0.00 8,729.86 4,364.93
7	1 7	2.7800 2SF O 2.7800 AC	2	XU, YULAN 408 THREE BRIDGES ROAD HILLSBOROUGH, NJ 408 THREE BRIDGES ROAD	08844 AG / 185	207,800 319,500 527,300		527,300		F01	1	0.00 11,920.80 5,960.40
8	1 8	0.3620 2SF O .3620 AC	2	SOFFER, DANIEL G 406 THREE BRIDGES ROAD HILLSBOROUGH, NJ 406 THREE BRIDGES ROAD	08844 AG / 185	144,100 123,100 267,200		267,200		F01	1	0.00 6,154.11 3,077.06
9	1 9	97.426 97.4260 AC	15C	STATE OF NJ DEPT OF ENV PROT 401 EAST STATE STREET TRENTON, NJ 336 THREE BRIDGES ROAD	08625 AG / 185	974,300 100 974,400		*Exempt*		F01	1	0.00 0.00 0.00
10	1 9.01	6.3100 2SAL O 6.3100 AC	2	SCHAEFER, JAMES E & THERESA L 400 THREE BRIDGES ROAD HILLSBOROUGH, NJ 400 THREE BRIDGES ROAD	08844 AG / 185	238,100 247,800 485,900		485,900		F01	1	0.00 10,939.34 5,469.67
11	1 9.02	3.0720 2SF L 2AG 3.0720 AC	2	TABOR, HOPE & NEIL J 45 PLENNERT ROAD HILLSBOROUGH, NJ 45 PLENNERT ROAD	08844 AG / 185	210,700 259,900 470,600		470,600	V1 2	F01	1	250.00 10,407.58 5,203.79
12	1 11	0.5120 HOMESITE IN RARITAN .5120 AC	1	PASCALE, ARMANDO & MICHELE 41 PLENNERT ROAD FLEMINGTON, NJ PLENNERT ROAD	08822 AG / 185	5,100 0 5,100		5,100		F01	1	0.00 119.75 59.88
13	2 1	0.590 .5900 AC	15C	STATE OF NJ DEPT OF ENV PROT 401 EAST STATE STREET TRENTON, NJ THREE BRIDGES ROAD	08625 AG / 185	5,900 0 5,900		*Exempt*		F01	1	0.00 0.00 0.00
14	2 2	4.960 4.9600 AC	15C	STATE OF NJ DEPT OF ENV PROT 401 EAST STATE STREET TRENTON, NJ THREE BRIDGES ROAD	08625 AG / 185	49,600 0 49,600		*Exempt*		F01	1	0.00 0.00 0.00
Page Totals				V1 250		1,496,500 1,484,600	0	2,981,100				Block: 2 Lot: 2

1	2	3	4	5	6	7	8	9	10	11		
Line	Block No Lot No. Qualification Account #	Land Dimensions Building Description Additional Lots Acreage	Prop Class	Owner's Name Address City State Property Location	Billing Code Zip Code Zoning/Tax Map Pg	Value	Exemptions Code Amount	Net Taxable Value	Deductions Code No Owners	Special Tax Codes	Num Units	Deduction Amt 2021 Tax 2022 1st
						Land Improvemnt Total						
1	2 3	0.2900 .2900 AC	15C	TOWNSHIP OF HILLSBOROUGH 379 SOUTH BRANCH ROAD HILLSBOROUGH, NJ THREE BRIDGES ROAD	08844 AG / 185	2,900 0 2,900		*Exempt*		F01	1	0.00 0.00 0.00
2	2 4	0.0600 .0600 AC	1	TONDI, PHILIP A & LORI M 414 THREE BRIDGES ROAD HILLSBOROUGH, NJ THREE BRIDGES ROAD	660 08844 AG / 185	700 0 700		700		F01	1	0.00 16.44 8.22
3	2 5	0.1300 .1300 AC	1	VLIET, DEAN C 412 THREE BRIDGES ROAD HILLSBOROUGH, NJ THREE BRIDGES ROAD	1175 08844 AG / 185	3,300 0 3,300		3,300		F01	1	0.00 77.49 38.75
4	2 6	0.1100 .1100 AC	1	VLIET, LLOYD & DIAN 410 THREE BRIDGES ROAD HILLSBOROUGH, NJ THREE BRIDGES ROAD	08844 AG / 185	3,300 0 3,300		3,300		F01	1	0.00 77.49 38.75
5	2 7	5.1400 3SF O, 5.1400 AC	2	AMES, ALAN 357 THREE BRIDGES ROAD HILLSBOROUGH, NJ 357 THREE BRIDGES ROAD	08844 AG / 185	146,100 187,100 333,200		333,200		F01	1	0.00 9,051.55 4,525.78
6	2 8	8.7400 8.7400 AC	1	SCHAEFER, JAMES E & THERESA L 400 THREE BRIDGES ROAD HILLSBOROUGH, NJ THREE BRIDGES ROAD	08844 AG / 185	26,200 0 26,200		26,200		F01	1	0.00 615.18 307.59
7	3 1	0.9200 1.5SF S 1UG 0.9200 AC	2	MURPHY, COLLEEN 351 THREE BRIDGES ROAD HILLSBOROUGH, NJ 351 THREE BRIDGES ROAD	08844 AG / 185	186,000 109,900 295,900		295,900		F01	1	0.00 6,478.14 3,239.07
8	3 2	1.10 1.5SF O 1UG 1.1000 AC	2	MEISSNER, PETER S & SHERYL L 347 THREE BRIDGES ROAD HILLSBOROUGH, NJ 347 THREE BRIDGES ROAD	08844 AG / 185	191,000 81,000 272,000		272,000		F01	1	0.00 5,916.96 2,958.48
9	3 2.01	1.1300 1SF O 1.1300 AC	2	TAYLOR, LINDA J PO BOX 196 THREE BRIDGES, NJ 349 THREE BRIDGES ROAD	08887 AG / 185	191,300 60,300 251,600		251,600		F01	1	0.00 5,437.97 2,718.99
10	3 3	0.1400 .1400 AC	1	SCHAEFER, JAMES E & THERESA L 400 THREE BRIDGES ROAD HILLSBOROUGH, NJ THREE BRIDGES ROAD	08844 AG / 185	1,400 0 1,400		1,400		F01	1	0.00 32.87 16.44
11	3 4	4.950 1.5SF F 2BG 4.9500 AC	2	SULLIVAN, JOHN L & GAIL 345 THREE BRIDGES ROAD HILLSBOROUGH, NJ 345 THREE BRIDGES ROAD	08844 AG / 185	218,000 335,700 553,700		553,700	V1 2	F01	1	250.00 12,351.72 6,175.86
12	3 5	5.5100 1.5SF F 2UG POOL 5.5100 AC	2	CACCIATORE, MERLIN & CALDARO, VICKY 341 THREE BRIDGES ROAD HILLSBOROUGH, NJ 341 THREE BRIDGES ROAD	08844 AG / 185	234,700 368,900 603,600		603,600		F01	1	0.00 14,150.29 7,075.15
13	3 6	1.4300 1SF O 1.4300 AC	2	SINFON, MARIA S 337 THREE BRIDGES RD HILLSBOROUGH, NJ 337 THREE BRIDGES ROAD	08844 AG / 185	194,300 99,900 294,200		294,200		F01	1	0.00 6,188.22 3,094.11
14	3 7	2.6100 2SF L 2.6100 AC	2	AHLE, JOHN E 335 THREE BRIDGES ROAD HILLSBOROUGH, NJ 335 THREE BRIDGES ROAD	08844 AG / 185	206,100 330,000 536,100		536,100		F01	1	0.00 12,169.69 6,084.85
Page Totals			V1 250			1,602,400 1,572,800	0	3,175,200				Block: 3 Lot: 7

1	2	3	4	5	6	7	8	9	10	11		
Line	Block No Lot No. Qualification Account #	Land Dimensions Building Description Additional Lots Acreage	Prop Class	Owner's Name Address City State Property Location	Billing Code Zip Code Zoning/Tax Map Pg	Value	Exemptions Code Amount	Net Taxable Value	Deductions Code No Owners	Special Tax Codes	Num Units	Deduction Amt 2021 Tax 2022 1st
						Land Improvemnt Total						
1	3 8	2.5300 1SV R 2BG 2.5300 AC	2	DOSCHER, KELLY 333 THREE BRIDGES ROAD HILLSBOROUGH, NJ 333 THREE BRIDGES ROAD	08844 AG / 185	203,300 159,800 363,100		363,100		F01	1	0.00 8,077.12 4,038.56
2	3 9	3.8700 1.5SF O 1UG 3.8700 AC	2	CHERNICK, STANLEY JR & HUNKELE, K 331 THREE BRIDGES ROAD HILLSBOROUGH, NJ 331 THREE BRIDGES ROAD	08844 AG / 185	203,600 171,500 375,100		375,100		F01	1	0.00 8,358.88 4,179.44
3	3 10	1.2100 1SF R 2AG 1.2100 AC	2	MUNOZ, LOURDES JACI & CESAR E., 327 THREE BRIDGES ROA HILLSBOROUGH, NJ 327 THREE BRIDGES ROAD	08844 AG / 184	190,000 171,500 361,500		361,500		F01	1	0.00 8,755.70 4,377.85
4	3 11	1.5400 2SV L 2AG 1.5400 AC	2	BLOCH, ROBIN L. 325 THREE BRIDGES RD NESHANIC STATION, NJ 325 THREE BRIDGES ROAD	08853 AG / 184	195,400 298,400 493,800		493,800		F01	1	0.00 11,162.39 5,581.20
5	3 12	0.0880 .0880 AC	1	ZIOLKO, ANTHONY 377A THREE BRIDGES ROAD HILLSBOROUGH, NJ THREE BRIDGES ROAD	359 08844 AG / 184	4,400 0 4,400		4,400		F01	1	0.00 103.31 51.66
6	3 13	0.1253 1SF O .1253 AC	2	ZIOLKO, ANTHONY 321 THREE BRIDGES ROAD HILLSBOROUGH, NJ 321 THREE BRIDGES ROAD	1175 08844 AG / 184	151,200 73,400 224,600		224,600		F01	1	0.00 4,804.01 2,402.01
7	3 14	0.1859 .1859 AC	1	HETHERINGTON, JOEY E P O BOX 351 THREE BRIDGES,NJ THREE BRIDGES ROAD	08887-0351 AG / 184	2,500 0 2,500		2,500		F01	1	0.00 58.71 29.36
8	3 15	0.1439 .1439 AC	1	WARZOCHA, CHRISTOPHER 376 THREE BRIDGES ROAD HILLSBOROUGH, NJ THREE BRIDGES ROAD	08844 AG / 184	3,200 0 3,200		3,200		F01	1	0.00 75.14 37.57
9	3 16	0.1280 2SF L .1280 AC	2	315 THREE BRIDGES ROAD, LLC 252 AMWELL ROAD HILLSBOROUGH, NJ 315 THREE BRIDGES ROAD	08844 AG / 184	111,400 171,300 282,700		282,700		F01	1	0.00 6,285.60 3,142.80
10	3 17	0.0938 .0938 AC	1	QUIROZ, JAIME & INES REYES LOPEZ 372 THREE BRIDGES ROAD HILLSBOROUGH, NJ THREE BRIDGES ROAD	08844 AG / 184	1,300 0 1,300		1,300		F01	1	0.00 30.53 15.27
11	3 18	0.0642 .0642 AC	1	ETZOLD, STEPHEN R 370 THREE BRIDGES ROAD HILLSBOROUGH, NJ THREE BRIDGES ROAD	08844 AG / 184	1,000 0 1,000		1,000		F01	1	0.00 23.48 11.74
12	3 19	0.0427 .0427 AC	1	WARVOLIS, MICHAEL W & MARTA L 368 THREEE BRIDGES ROAD HILLSBOROUGH, NJ THREE BRIDGES ROAD	08844 AG / 184	400 0 400		400		F01	1	0.00 9.39 4.70
13	3 20	0.061 .0610 AC	1	DAS, NILANJANA & KAR, SHIBAJI 130 DRAKE RD. SOMERSET, NJ THREE BRIDGES ROAD	08873 AG / 184	600 0 600		600		F01	1	0.00 14.09 7.05
14	3 21	0.1349 .1349 AC	1	WILLIAMS, GWENDOLYN 362 THREE BRIDGES ROAD HILLSBOROUGH, NJ THREE BRIDGES ROAD	08844 AG / 184	1,300 0 1,300		1,300		F01	1	0.00 30.53 15.27
Page Totals						1,069,600 1,045,900	0	2,115,500				Block: 3 Lot: 21

1	2	3	4	5	6	7	8	9	10	11		
Line	Block No Lot No. Qualification Account #	Land Dimensions Building Description Additional Lots Acreage	Prop Class	Owner's Name Address City State Property Location	Billing Code Zip Code Zoning/Tax Map Pg	Value	Exemptions Code Amount	Net Taxable Value	Deductions Code No Owners	Special Tax Codes	Num Units	Deduction Amt 2021 Tax 2022 1st
						Land Improvemnt Total						
1	3 22	8.5100 PRESERVED 8.5100 AC	15C	COUNTY OF SOMERSET P O BOX 3000 SOMERVILLE, NJ THREE BRIDGES ROAD	08876 AG / 184	85,100 0 85,100		*Exempt*		F01	1	0.00 0.00 0.00
2	3 23	0.8100 PRESERVED .8100 AC	15C	COUNTY OF SOMERSET P O BOX 3000 SOMERVILLE, NJ THREE BRIDGES ROAD	08876 AG / 184	3,200 0 3,200		*Exempt*		F01	1	0.00 0.00 0.00
3	3 24	40.4400 PRESERVED 40.4400 AC	15C	COUNTY OF SOMERSET P O BOX 3000 SOMERVILLE, NJ THREE BRIDGES ROAD	08876 AG / 184	584,400 0 584,400		*Exempt*		F01	1	0.00 0.00 0.00
4	4 1	3.0880 1.5SF S 2AG 3.0880 AC	2	BAYER, CARL A 200 HOCKENBURY ROAD HILLSBOROUGH, NJ 200 HOCKENBURY ROAD	08844 AG / 184	210,900 224,400 435,300		435,300		F01	1	0.00 9,784.12 4,892.06
5	4 2	3.7000 1SF R 2AG 3.7000 AC	2	COHEN, BENJAMIN & LIFTMAN-COHEN, J 204 HOCKENBURY ROAD HILLSBOROUGH, NJ 204 HOCKENBURY ROAD	08844 AG / 184	217,000 208,700 425,700		425,700		F01	1	0.00 9,584.54 4,792.27
6	4 2.01	3.0800 1SF 2 2UG,POOL 3.0800 AC	2	CAMPBELL, MICHELLE K 208 HOCKENBURY ROAD HILLSBOROUGH, NJ 208 HOCKENBURY ROAD	08844 AG / 184	210,000 271,100 481,100		481,100		F01	1	0.00 10,899.42 5,449.71
7	4 2.02	3.5700 1SF R 2AG ANTHONY OLIVO 3.5700 AC	2	OLIVO, ANTHONY R. 212 HOCKENBURY ROAD HILLSBOROUGH, NJ 212 HOCKENBURY ROAD	08844 AG / 184	215,700 178,900 394,600		394,600		F01	1	0.00 8,821.44 4,410.72
8	4 2.03	3.7200 1SF R 2AG 3.7200 AC	2	MESZAROS, ROBERT & SUZANNE 216 HOCKENBURY ROAD HILLSBOROUGH, NJ 216 HOCKENBURY ROAD	08844 AG / 184	217,200 253,400 470,600		470,600		F01	1	0.00 10,622.35 5,311.18
9	4 2.04	3.3400 2SF L 2AG 3.3400 AC	2	BARAN, GEORGE & HELEN 218 HOCKENBURY ROAD HILLSBOROUGH, NJ 218 HOCKENBURY ROAD	08844 AG / 184	213,400 251,100 464,500		464,500	V1 2	F01	1	250.00 10,222.08 5,111.04
10	4 2.05	3.8800 2SF L 2AG, POOL 3.8800 AC	2	WYATT, JEFFREY D & AMY J 220 HOCKENBURY ROAD HILLSBOROUGH, NJ 220 HOCKENBURY ROAD	08844 AG / 184	218,800 399,500 618,300		618,300		F01	1	0.00 14,097.39 7,048.70
11	4 2.06	3.2400 2SV L 2BIG 3.2400 AC	2	O'SULLIVAN, GERARD & ANN MARIA 222 HOCKENBURY ROAD HILLSBOROUGH, NJ 222 HOCKENBURY ROAD	08844 AG / 184	212,400 452,800 665,200		665,200		F01	1	0.00 15,208.00 7,604.00
12	4 2.07	3.2200 2SF L 2AG 3.2200 AC	2	DANEK, WILLIAM E. JR. & NANCY L. 224 HOCKENBURY ROAD HILLSBOROUGH, NJ 224 HOCKENBURY ROAD	08844 AG / 184	212,200 242,500 454,700		454,700		F01	1	0.00 10,241.98 5,120.99
13	4 3	3.0800 1SF 2, POOL 3.0800 AC	2	TENEBRUSO, SEBASTIAN R & SUSAN 242 HOCKENBURY ROAD HILLSBOROUGH, NJ 242 HOCKENBURY ROAD	1602 08844 AG / 184	210,800 249,600 460,400		460,400		F01	1	0.00 10,389.91 5,194.96
14	4 3.01	2.0000 1SB R 2AG 2.0000 AC	2	GONZALEZ, DAVID & JANET 250 HOCKENBURY RD HILLSBOROUGH, NJ 250 HOCKENBURY ROAD	08844 AG / 184	210,100 152,100 362,200		362,200		F01	1	0.00 8,114.69 4,057.35
Page Totals				V1 250		2,348,500 2,884,100	0	5,232,600				Block: 4 Lot: 3.01

1	2	3	4	5	6	7	8	9	10	11		
Line	Block No Lot No. Qualification Account #	Land Dimensions Building Description Additional Lots Acreage	Prop Class	Owner's Name Address City State Property Location	Billing Code Zip Code Zoning/Tax Map Pg	Value	Exemptions Code Amount	Net Taxable Value	Deductions Code No Owners	Special Tax Codes	Num Units	Deduction Amt 2021 Tax 2022 1st
						Land Improvemnt Total						
1	4 3.02	1.0300 1SF S 1.0300 AC	2	IANNUCCI, REYNOLD & PATTY G 248 HOCKENBURY ROAD HILLSBOROUGH, NJ 248 HOCKENBURY ROAD	 08844 AG / 184	 190,300 197,100 387,400		387,400		F01	1	0.00 8,657.08 4,328.54
2	4 3.03	0.1300 1SF R 2AG .1300 AC	2	SURA, LEA 246 HOCKENBURY ROAD HILLSBOROUGH, NJ 246 HOCKENBURY ROAD	 08844 AG / 184	 145,200 165,800 311,000		311,000		F01	1	0.00 6,858.51 3,429.26
3	4 3.04	2.0020 1SF R 2AG AKA LOT 3.E 2.0020 AC	2	DORELL, JOYCE D 240 HOCKENBURY ROAD HILLSBOROUGH, NJ 240 HOCKENBURY ROAD	 08844 AG / 184	 199,900 266,400 466,300		466,300		F01	1	0.00 10,516.70 5,258.35
4	4 3.06	1.000 2SF L 2AG 1.0000 AC	2	FERGESEN MQ FAMILY TRUST 59 RIDGE AVENUE LITTLE FALLS, NJ 236 HOCKENBURY ROAD	 07424 AG / 184	 190,000 195,700 385,700		385,700		F01	1	0.00 8,621.86 4,310.93
5	4 3.07	1.070 1SF R 2BG 1.0700 AC	15F	MIDLAND ADULT SERVICES, INC P O BOX 5026 NORTH BRANCH, NJ 234 HOCKENBURY ROAD	 08876 AG / 184	 190,700 245,600 436,300		*Exempt*		F01	1	0.00 0.00 0.00
6	4 3.08	1.020 1SF R 2AG 1.0200 AC	2	MANTZ, NORMAN 226 HOCKENBURY ROAD HILLSBOROUGH, NJ 226 HOCKENBURY ROAD	 08844 AG / 184	 190,200 232,000 422,200		422,200		F01	1	0.00 9,476.54 4,738.27
7	4 3.09	3.9010 1SF 2 3.9010 AC	2	KWIATKOWSKI, LISA M 264 HOCKENBURY ROAD HILLSBOROUGH, NJ 264 HOCKENBURY ROAD	 08844 AG / 184	 219,000 201,000 420,000		420,000		F01	1	0.00 9,420.18 4,710.09
8	4 3.10	5.7600 2SB L 3AG 5.7600 AC	2	ANDRADE, MANUEL F & SANDRA 228 HOCKENBURY ROAD HILLSBOROUGH, NJ 228 HOCKENBURY ROAD	 08844 AG / 184	 237,600 538,400 776,000		776,000		F01	3	0.00 17,917.59 8,958.80
9	4 3.11	3.0800 2SF L 2AG 3.0800 AC	2	RICCI, SALVATORE & IRENE 254 HOCKENBURY ROAD HILLSBOROUGH, NJ 254 HOCKENBURY ROAD	 08844 AG / 184	 210,800 250,600 461,400		461,400		F01	1	0.00 10,399.30 5,199.65
10	4 3.12	3.0790 2SAL L 2AG,POOL 3.0790 AC	2	QUABECK, KENNETH R & JILL S 258 HOCKENBURY ROAD HILLSBOROUGH, NJ 258 HOCKENBURY ROAD	 08844 AG / 184	 210,800 233,900 444,700		444,700		F01	1	0.00 10,002.48 5,001.24
11	4 3.13	4.8530 2SF L 2AG 4.8530 AC	2	CLARINGBOLD, RYAN & JENNIFER 244 HOCKENBURY ROAD HILLSBOROUGH, NJ 244 HOCKENBURY ROAD	 08844 AG / 184	 228,500 351,300 579,800		579,800		F01	1	0.00 13,198.11 6,599.06
12	4 3.14	3.4400 1SF R 2AG 3.4400 AC	2	WALEGA, ZBIGNIEW & LIDIA WALEGA 230 HOCKENBURY ROAD HILLSBOROUGH, NJ 230 HOCKENBURY ROAD	 08844 AG / 184	 214,400 308,000 522,400		522,400		F01	1	0.00 11,838.62 5,919.31
13	4 4	5.4100 2SV O 2UG 5.4100 AC	2	MARTINEZ, DAVID S & TARA M 885 AMWELL ROAD HILLSBOROUGH, NJ 885 AMWELL ROAD	 08844 AG / 184	 214,100 164,000 378,100		378,100		F01	1	0.00 8,107.65 4,053.83
14	4 5	1.2500 2SAL L 1UG,POOL 1.2500 AC	2	CAFFERTY, THOMAS J & MARY ANN 881 AMWELL ROAD HILLSBOROUGH, NJ 881 AMWELL ROAD	 660 08844 AG / 184	 172,500 202,000 374,500		374,500		F01	1	0.00 8,565.50 4,282.75
Page Totals						2,623,300 3,306,200	0	5,929,500				Block: 4 Lot: 5

1	2	3	4	5	6	7	8	9	10	11		
Line	Block No Lot No. Qualification Account #	Land Dimensions Building Description Additional Lots Acreage	Prop Class	Owner's Name Address City State Property Location	Billing Code Zip Code Zoning/Tax Map Pg	Value	Exemptions Code Amount	Net Taxable Value	Deductions Code No Owners	Special Tax Codes	Num Units	Deduction Amt 2021 Tax 2022 1st
						Land Improvemnt Total						
1	4 6	0.600 PARKING LOT .6000 AC	15D	CLOVER HILL REFORMED CHURCH 890 AMWELL ROAD HILLSBOROUGH, NJ AMWELL ROAD	 08844 AG / 184	 150,000 0 150,000		*Exempt*		F01	1	0.00 0.00 0.00
2	4 7	0.5360 2SAL O - 2 UNIT .5360 AC	2	AASTHA PROPERTIES, LLC 313 SAYRE DRIVE PRINCETON, NJ 889 AMWELL ROAD	 08540 AG / 184	 145,500 193,600 339,100		339,100		F01	2	0.00 7,755.45 3,877.73
3	4 8	0.320 2SF L .3200 AC	2	ABLINE, SHAWN & RASPA, DANA 891 AMWELL ROAD HILLSBOROUGH, NJ 891 AMWELL ROAD	 08844 AG / 184	 136,000 181,900 317,900		317,900		F01	1	0.00 6,487.53 3,243.77
4	4 9	5.9260 2SF L 2BG 5.9260 AC	2	ROSENBLUM, CHARLES & JANE E 10 BLACKWELL ROAD HILLSBOROUGH, NJ 10 BLACKWELL ROAD	 08844 AG / 184	 249,300 362,600 611,900		611,900		F01	1	0.00 13,482.22 6,741.11
5	4 9.01	3.1500 1SF R 2AG 3.1500 AC	2	COOKINGHAM, J ;ET AL AS TRUSTEES 893 AMWELL RD HILLSBOROUGH, NJ 893 AMWELL ROAD	 08844 AG / 184	 173,500 213,700 387,200		387,200		F01	1	0.00 8,920.06 4,460.03
6	4 9.02	5.3910 2SV L 3BIG 5.3910 AC	2	PONGRAZZI, DUANE A P O BOX 5761 HILLSBOROUGH, NJ 895 AMWELL ROAD	 08844 AG / 184	 195,900 545,500 741,400		741,400		F01	1	0.00 17,269.56 8,634.78
7	5 1	5.5310 1SF 2 2BG 5.5310 AC	2	ROSENTHAL, ERIC & BALLINGER, K. 183 HOCKENBURY ROAD HILLSBOROUGH, NJ 183 HOCKENBURY ROAD	 08844 AG / 184	 211,800 320,400 532,200		532,200		F01	2	0.00 12,202.56 6,101.28
8	5 1.01	3.0000 1SF 2 2BG 3.0000 AC	2	CARVER, KEVON C & CHRISTINE L 179 HOCKENBURY ROAD HILLSBOROUGH, NJ 179 HOCKENBURY ROAD	 08844 AG / 184	 210,000 249,300 459,300		459,300		F01	1	0.00 10,352.34 5,176.17
9	5 2	2.4440 1.5SF F 2AG 2.4440 AC	2	FISCHER, ERIC 187 HOCKENBURY ROAD HILLSBOROUGH, NJ 201 HOCKENBURY ROAD	 08844 AG / 184	 204,000 164,600 368,600		368,600		F01	1	0.00 8,417.59 4,208.80
10	5 2.01	3.2780 1SF R 2AG 3.2780 AC	2	BUDAI, JOHN SR & CAROL 203 HOCKENBURY ROAD HILLSBOROUGH, NJ 203 HOCKENBURY ROAD	 1175 08844 AG / 184	 212,800 278,700 491,500		491,500		F01	1	0.00 11,106.04 5,553.02
11	5 2.02	1.0100 1SF R 2BG, POOL 1.0100 AC	2	CLARKE, ROBERT D & APRIL A 207 HOCKENBURY ROAD HILLSBOROUGH, NJ 207 HOCKENBURY ROAD	 08844 AG / 184	 190,100 202,500 392,600		392,600	V1 2	F01	1	250.00 8,529.18 4,264.59
12	5 2.03	1.0300 1SF R 2BG 1.0300 AC	2	VAN CLEEF, JACQUELINE 205 HOCKENBURY ROAD HILLSBOROUGH, NJ 205 HOCKENBURY ROAD	 08844 AG / 184	 190,300 172,900 363,200		363,200		F01	1	0.00 8,095.90 4,047.95
13	5 2.04	3.1400 1SF R 1BG 3.1400 AC	2	FISCHER, WILLIAM F & L 187 HOCKENBURY ROAD HILLSBOROUGH, NJ 187 HOCKENBURY ROAD	 08844 AG / 184	 211,400 198,100 409,500		409,500		F01	1	0.00 9,234.69 4,617.35
14	5 2.05	0.8900 1SF R 2AG .8900 AC	2	CLANCY, MICHEAL J JR & MARY K 191 HOCKENBURY ROAD HILLSBOROUGH, NJ 191 HOCKENBURY ROAD	 08844 AG / 184	 184,500 146,500 331,000		331,000		F01	1	0.00 7,335.15 3,667.58
Page Totals		V1 250				2,515,100 3,230,300	0	5,745,400			Block: 5 Lot: 2.05	

1	2	3	4	5	6	7	8	9	10	11		
Line	Block No Lot No. Qualification Account #	Land Dimensions Building Description Additional Lots Acreage	Prop Class	Owner's Name Address City State Property Location	Billing Code Zip Code Zoning/Tax Map Pg	Value	Exemptions Code Amount	Net Taxable Value	Deductions Code No Owners	Special Tax Codes	Num Units	Deduction Amt 2021 Tax 2022 1st
						Land Improvemnt Total						
1	5 2.06	1.0600 2SF L 2AG, POOL 1.0600 AC	2	GUTMAN, MATTHEW & LYDIA I 195 HOCKENBURY ROAD HILLSBOROUGH, NJ 195 HOCKENBURY ROAD	08844 AG / 184	190,600 367,500 558,100		558,100		F01	1	0.00 12,705.03 6,352.52
2	5 2.07	1.3300 2SF L 2AG 1.3300 AC	2	POUYAT, JOSEPH A & ROSE C 199 HOCKENBURY ROAD HILLSBOROUGH, NJ 199 HOCKENBURY ROAD	08844 AG / 184	193,300 207,700 401,000		401,000	V1 2	F01	1	250.00 8,726.41 4,363.21
3	5 3	2.7740 1SB R 2.7740 AC	2	CURRAN, KEVIN & SHEILA 211 HOCKENBURY ROAD HILLSBOROUGH, NJ 211 HOCKENBURY ROAD	1107 08844 AG / 184	211,100 238,300 449,400		449,400		F01	1	0.00 10,131.63 5,065.82
4	5 4	8.2900 1SF O 2UG 8.2900 AC	2	KINIGOPOULO, GEORGE & NADIA 217 HOCKENBURY ROAD HILLSBOROUGH, NJ 217 HOCKENBURY ROAD	08844 AG / 184	262,900 209,000 471,900		471,900		F01	1	0.00 10,641.14 5,320.57
5	5 4.01	3.1300 2SF O 2BG 3.1300 AC	2	OTERO, AILEEN 225 HOCKENBURY RD HILLSBOROUGH, NJ 225 HOCKENBURY ROAD	08844 AG / 184	211,300 241,300 452,600		452,600		F01	1	0.00 10,882.99 5,441.50
6	5 4.02	3.0300 1SF O 2AG 3.0300 AC	2	COPPOLA, FREDERICK & DANIELLE D 227 HOCKENBURY ROAD HILLSBOROUGH, NJ 227 HOCKENBURY ROAD	08844 AG / 184	210,300 289,300 499,600		499,600		F01	1	0.00 11,305.63 5,652.82
7	5 4.03	4.3900 1SF R 2AG 4.3900 AC	2	LAMBERT, DAVID F & CAROLYN J 221 HOCKENBURY ROAD HILLSBOROUGH, NJ 221 HOCKENBURY ROAD	08844 AG / 184	223,900 163,500 387,400		387,400	V1 2	F01	1	250.00 8,400.03 4,200.02
8	5 5	5.6900 AC 1SB R 2AG EXTRA LOT 6 5.6900 AC	2	RUMPLE, SUELLEN 229 HOCKENBURY ROAD HILLSBOROUGH, NJ 229 HOCKENBURY ROAD	08844 AG / 184	236,900 256,100 493,000		493,000	W1 1	F01	1	250.00 10,954.66 5,477.33
9	5 7.01	5.00 2SF L 2AG AKA BLOCK 5 LOT 7 5.0000 AC	3A	BELL, MARLA 189 HOCKENBURY ROAD HILLSBOROUGH, NJ 189 HOCKENBURY ROAD	08844 AG / 184	230,000 575,500 805,500		805,500		F01	1	0.00 18,293.27 9,146.64
10	5 7.01 Q0015	16.590 AKA BLOCK 5 LOT 7 16.5900 AC	3B	BELL, MARLA 189 HOCKENBURY ROAD HILLSBOROUGH, NJ 189 HOCKENBURY ROAD	08844 AG / 184	7,400 0 7,400		7,400		F01	1	0.00 190.19 95.10
11	5 7.02	1.500 1S LOG 1.5000 AC	3A	CHRISTY, RONALD W 390 THREE BRIDGES ROAD HILLSBOROUGH, NJ 390 THREE BRIDGES ROAD	08844 AG / 184	195,000 265,500 460,500		460,500		F01	1	0.00 10,286.59 5,143.30
12	5 7.02 Q0024	19.182 19.1820 AC	3B	CHRISTY, RONALD W 390 THREE BRIDGES ROAD HILLSBOROUGH, NJ 390 THREE BRIDGES ROAD	08844 AG / 184	7,800 0 7,800		7,800		F01	1	0.00 180.80 90.40
13	5 7.04	5.6200 1SF R 2AG 5.6200 AC	2	WILLIAMS, GWENDOLYN 362 THREE BRIDGES ROAD HILLSBOROUGH, NJ 362 THREE BRIDGES ROAD	08844 AG / 184	240,000 352,400 592,400		592,400		F01	1	0.00 13,536.22 6,768.11
14	5 7.05	3.4700 1SF R 2AG 3.4700 AC	2	MATEAR, CHRISTOPHER & JENNIFER 185 HOCKENBURY ROAD HILLSBOROUGH, NJ 185 HOCKENBURY ROAD	08844 AG / 184	212,500 209,200 421,700		421,700		F01	1	0.00 9,462.44 4,731.22
Page Totals				V2 500 W1 250		2,633,000 3,375,300	0	6,008,300				Block: 5 Lot: 7.05

1	2	3	4	5	6	7	8	9	10	11		
Line	Block No Lot No. Qualification Account #	Land Dimensions Building Description Additional Lots Acreage	Prop Class	Owner's Name Address City State Property Location	Billing Code Zip Code Zoning/Tax Map Pg	Value	Exemptions Code Amount	Net Taxable Value	Deductions Code No Owners	Special Tax Codes	Num Units	Deduction Amt 2021 Tax 2022 1st
						Land Improvemnt Total						
1	5 8	2.2800 15V R 2BG 2.2800 AC	2	O'LEARY, BRIAN & STEIN, KRISTEN 384 THREE BRIDGES ROAD HILLSBOROUGH, NJ 384 THREE BRIDGES ROAD	08844 AG / 184	176,500 220,100 396,600		396,600		F01	1	0.00 8,875.44 4,437.72
2	5 9	1.5100 2SF O 1.5100 AC	2	BARTOLOMEO, ADAM & DALY, MARY W 380 THREE BRIDGES ROAD HILLSBOROUGH, NJ 380 THREE BRIDGES ROAD	08844 AG / 184	171,500 183,300 354,800		354,800		F01	1	0.00 7,898.67 3,949.34
3	5 10	1.6900 1SAL R 1.6900 AC	2	HETHERINGTON, JOEY E PO BOX 351 THREE BRIDGES, NJ 378 THREE BRIDGES ROAD	1175 08887 AG / 184	174,800 61,100 235,900		235,900		F01	1	0.00 5,069.34 2,534.67
4	5 11	1.2900 15F R 1BG 1.2900 AC	2	WARZOCHA, CHRISTOPHER 376 THREE BRIDGES ROAD HILLSBOROUGH, NJ 376 THREE BRIDGES ROAD	08844 AG / 184	164,300 110,400 274,700		274,700		F01	1	0.00 6,039.06 3,019.53
5	5 12	2.1500 2.1500 AC	1	315 THREE BRIDGES ROAD, LLC 315 THREE BRIDGES ROAD HILLSBOROUGH, NJ THREE BRIDGES ROAD	08844 AG / 184	21,500 0 21,500		21,500		F01	1	0.00 504.83 252.42
6	5 13	0.0000 1SF R .0000 AC	2	QUIROZ, JAIME & INES REYES LOPEZ 372 THREE BRIDGES ROAD HILLSBOROUGH, NJ 372 THREE BRIDGES ROAD	08844 AG / 184	169,200 114,800 284,000		284,000		F01	1	0.00 6,198.72 3,099.36
7	5 14	0.8300 15F R 02903492 .8300 AC	2	ETZOLD, STEPHEN R 370 THREE BRIDGES ROAD HILLSBOROUGH, NJ 370 THREE BRIDGES ROAD	08844 AG / 184	154,500 79,800 234,300		234,300		F01	1	0.00 5,034.11 2,517.06
8	5 15	0.566 2SV L .5660 AC	2	WARVOLIS, MICHAEL W & MARTA L 368 THREE BRIDGES ROAD HILLSBOROUGH, NJ 368 THREE BRIDGES ROAD	08844 AG / 184	150,000 129,100 279,100		279,100		F01	1	0.00 6,107.15 3,053.58
9	5 16	5.3600 1SF R 5.3600 AC	2	DAS, NILANJANA & KAR, SHIBAJI 130 DRAKE RD. SOMERSET, NJ 366 THREE BRIDGES ROAD	08873 AG / 184	156,000 47,100 203,100		203,100		F01	1	0.00 4,768.79 2,384.40
10	5 17	118.0200 2SAL O PRESERVED 118.0200 AC	15C	COUNTY OF SOMERSET P O BOX 3000 SOMERVILLE, NJ 360 THREE BRIDGES ROAD	08876 AG / 184	1,180,200 224,800 1,405,000		*Exempt*		F01	1	0.00 0.00 0.00
11	5 18	3.3100 1.5SF 3.3100 AC	2	KNOWER, JOHN T 340 THREE BRIDGES ROAD HILLSBOROUGH, NJ 340 THREE BRIDGES ROAD	08844 AG / 184	213,100 117,700 330,800		330,800		F01	1	0.00 7,302.28 3,651.14
12	5 19	0.9900 1SCB .9900 AC	2	ASHMORE, CHARLES J. 332 THREE BRIDGES ROAD HILLSBOROUGH, NJ 332 THREE BRIDGES ROAD	08844 AG / 184	175,500 59,400 234,900		234,900		F01	1	0.00 6,351.35 3,175.68
13	5 20	1.200 1.5SB F 2AG POOL 1.2000 AC	2	BARNETT, LORRAINE M 330 THREE BRIDGES ROAD HILLSBOROUGH, NJ 330 THREE BRIDGES ROAD	08844 AG / 184	192,000 97,000 289,000		289,000	W1 1	F01	1	250.00 7,728.50 3,864.25
14	5 21	1.0000 1SB R 1AG 1.0000 AC	2	SUSARCHICK, RONALD & ELAINE 316 THREE BRIDGES ROAD HILLSBOROUGH, NJ 316 THREE BRIDGES ROAD	08844 AG / 184	190,000 158,900 348,900		348,900		F01	1	0.00 7,802.41 3,901.21
Page Totals				W1 250		2,108,900 1,378,700	0	3,487,600				Block: 5 Lot: 21

1	2	3	4	5	6	7	8	9	10	11		
Line	Block No Lot No. Qualification Account #	Land Dimensions Building Description Additional Lots Acreage	Prop Class	Owner's Name Address City State Property Location	Billing Code Zip Code Zoning/Tax Map Pg	Value	Exemptions Code Amount	Net Taxable Value	Deductions Code No Owners	Special Tax Codes	Num Units	Deduction Amt 2021 Tax 2022 1st
						Land Improvemnt Total						
1	5 22	1.1000 1SF R 2AG, POOL 1.1000 AC	2	JAMES, D T & JAMES B L & JAMES, C F 318 THREE BRIDGES ROAD HILLSBOROUGH, NJ 318 THREE BRIDGES ROAD	08844 AG / 184	191,000 132,700 323,700		323,700		F01	1	0.00 7,140.27 3,570.14
2	5 23	0.910 1SF R 1AG .9100 AC	2	SUSARCHICK, RONALD S & ELAINE M 314 THREE BRIDGES ROAD HILLSBOROUGH, NJ 314 THREE BRIDGES ROAD	4440 08844 AG / 184	185,500 182,900 368,400		368,400		F01	1	0.00 8,189.82 4,094.91
3	5 24	0.850 1SAL R 1BG .8500 AC	2	CIMPKO, JULIE 572 PARK AVE LAGUNA BEACH, CA 312 THREE BRIDGES ROAD	92651 AG / 184	182,500 115,100 297,600		297,600		F01	1	0.00 6,534.49 3,267.25
4	5 25	0.770 1SF S .7700 AC	2	PETTO, ANTHONY & SUZANNE E 310 THREE BRIDGES ROAD HILLSBOROUGH, NJ 310 THREE BRIDGES ROAD	08844 AG / 184	178,500 143,200 321,700		321,700		F01	1	0.00 7,083.92 3,541.96
5	5 26	0.663 1SF R .6630 AC	2	CLIPPER, MICHAEL & AMANDA 308 THREE BRIDGES ROAD HILLSBOROUGH, NJ 308 THREE BRIDGES ROAD	08844 AG / 184	173,200 160,000 333,200		333,200		F01	1	0.00 7,353.94 3,676.97
6	5 27	0.674 1SF R 2AG .6740 AC	2	MEYLER, THERESA & PHILLIP M 306 THREE BRIDGES RD HILLSBOROUGH, NJ 306 THREE BRIDGES ROAD	08844 AG / 184	173,700 150,300 324,000		324,000		F01	1	0.00 7,137.92 3,568.96
7	5 28	1.060 1.0600 AC	1	MALINOWSKI, ANTHONY 3 ROOSEVELT RD. WHITEHOUSE STATION, NJ 304 THREE BRIDGES ROAD	08889 AG / 184	38,100 0 38,100		38,100		F01	1	0.00 894.59 447.30
8	5 29	0.704 2SF L 2AG .7040 AC	2	BENNETT, ROBERT J & SHOTWELL, LISA 302 THREE BRIDGES ROAD HILLSBOROUGH, NJ 302 THREE BRIDGES ROAD	660 08844 AG / 184	161,200 186,100 347,300		347,300		F01	1	0.00 8,706.38 4,353.19
9	5 30	0.640 1SF R 1AG .6400 AC	2	SEAMAN, ERIC 400 WOODFERN ROAD HILLSBOROUGH, NJ 400 WOODFERN ROAD	08844 AG / 184	172,000 128,800 300,800		300,800		F01	1	0.00 6,593.18 3,296.59
10	5 31	0.467 1SF R 2AG .4670 AC	2	FORTUNATO, VINCENT & BARRY,VICTORIA 402 WOODFERN ROAD HILLSBOROUGH, NJ 402 WOODFERN ROAD	08844 AG / 184	163,400 148,200 311,600		311,600		F01	1	0.00 6,874.94 3,437.47
11	5 32	1.6300 2SF L 2BG, POOL 1.6300 AC	2	LAWHUN, JASON 404 WOODFERN RD HILLSBOROUGH, NJ 404 WOODFERN ROAD	08844 AG / 184	182,300 293,100 475,400		475,400		F01	1	0.00 11,120.13 5,560.07
12	5 33 Q0058	159.21 159.2100 AC	3B	KANACH, SUSAN LEACY 3605 BLACK WALNUT LANE GLENWOOD, MD WOODFERN ROAD	21738 AG / 184	119,800 0 119,800		119,800		F01	1	0.00 2,742.46 1,371.23
13	5 33.01	7.8800 1SS O 7.8800 AC	3A	FLEMING ORCHID BIOTECH &GREENHOUSES 324 THREE BRIDGES ROAD HILLSBOROUGH, NJ 324 THREE BRIDGES ROAD	08844 AG / 184	247,600 205,600 453,200		453,200		F01	1	0.00 10,204.41 5,102.21
14	5 33.01 Q0045	12.000 12.0000 AC	3B	FLEMING ORCHID BIOTECH &GREENHOUSES 324 THREE BRIDGES ROAD HILLSBOROUGH,NJ 324 THREE BRIDGES ROAD	08844 AG / 184	5,800 0 5,800		5,800		F01	1	0.00 133.84 66.92
Page Totals						2,174,600 1,846,000	0	4,020,600				Block: 5 Lot: 33.01

1	2	3	4	5	6	7	8	9	10	11		
Line	Block No Lot No. Qualification Account #	Land Dimensions Building Description Additional Lots Acreage	Prop Class	Owner's Name Address City State Property Location	Billing Code Zip Code Zoning/Tax Map Pg	Value	Exemptions Code Amount	Net Taxable Value	Deductions Code No Owners	Special Tax Codes	Num Units	Deduction Amt 2021 Tax 2022 1st
						Land Improvemnt Total						
1	5 33.02	3.2100 2SF 2 2BG 3.2100 AC	2	GRISWA, SCOTT & FITZPATRICK, KAREN 322 THREE BRIDGES ROAD HILLSBOROUGH, NJ 322 THREE BRIDGES ROAD	08844 AG / 184	212,100 228,100 440,200		440,200		F01	1	0.00 9,896.83 4,948.42
2	5 33.03	10.330 1SF R 2AG,POOL 3 DWELLINGS 10.3300 AC	2	AMERMAN, DENNIS W & ELIZABETH J 241 HOCKENBURY ROAD HILLSBOROUGH, NJ 420 WOODFERN ROAD	08844 AG / 184	283,300 537,300 820,600		820,600		F01	3	0.00 18,816.87 9,408.44
3	5 34	1.2500 1SAL R 1UG 1.2500 AC	2	CUMBA, ALFRED JR & CAROLE 815 AMWELL ROAD HILLSBOROUGH, NJ 815 AMWELL ROAD	08844 AG / 184	172,500 73,800 246,300		246,300		F01	2	0.00 5,905.23 2,952.62
4	5 35	1.1000 1SF R 2AG 1.1000 AC	2	MOYER, FRANK C 819 AMWELL ROAD HILLSBOROUGH, NJ 819 AMWELL ROAD	08844 AG / 184	171,000 146,100 317,100		317,100		F01	1	0.00 7,372.72 3,686.36
5	5 36	1.5800 1SAL R 1.5800 AC	2	CAPITAL ASSET GROUP, INC 1086 LIVINGSTON AVENUE NORTH BRUNSWICK, NJ 825 AMWELL ROAD	08902 AG / 184	175,800 134,500 310,300		310,300		F01	1	0.00 7,074.53 3,537.27
6	5 37.01	60.0490 OPEN SPACE PRESERVED 60.0490 AC	15C	TOWNSHIP OF HILLSBOROUGH 379 SOUTH BRANCH ROAD HILLSBOROUGH, NJ AMWELL ROAD	08844 AG / 184	760,500 0 760,500		*Exempt*		F01	1	0.00 0.00 0.00
7	5 37.02	3.000 2SF L 2UG 3.0000 AC	3A	LAINE, THOMAS J & SUSAN L 839 AMWELL ROAD HILLSBOROUGH, NJ 839 AMWELL ROAD	08844 AG / 184	190,000 278,400 468,400		468,400		F01	3	0.00 10,298.33 5,149.17
8	5 37.02 Q0097	20.00 20.0000 AC	3B	LAINE, THOMAS J & SUSAN L 839 AMWELL ROAD HILLSBOROUGH, NJ 839 AMWELL ROAD	08844 AG / 184	15,600 0 15,600		15,600		F01	1	0.00 356.90 178.45
9	5 38	2.0000 2SF O 2.0000 AC	3A	KADRI, JAMAL & KATHLEEN 79 RAINBOW HILL ROAD FLEMINGTON, NJ 849 AMWELL ROAD	08822 AG / 184	180,000 175,800 355,800		355,800		F01	1	0.00 7,410.29 3,705.15
10	5 38 Q0016	22.8700 22.8700 AC	3B	KADRI, JAMAL & KATHLEEN 79 RAINBOW HILL ROAD FLEMINGTON, NJ 849 AMWELL ROAD	08822 AG / 184	14,200 0 14,200		14,200		F01	1	0.00 324.02 162.01
11	5 39	12.640 2SF S 2UG 12.6400 AC	2	RAFES, ROY 853 AMWELL ROAD HILLSBOROUGH, NJ 853 AMWELL ROAD	1175 08844 AG / 184	253,200 188,900 442,100		442,100		F01	1	0.00 9,932.04 4,966.02
12	5 40	2.2100 1.5SV F 2.2100 AC	2	MAZUCH, ARMAND & PAMELA 857 AMWELL ROAD HILLSBOROUGH, NJ 857 AMWELL ROAD	08844 AG / 184	182,100 196,000 378,100		378,100		F01	1	0.00 8,438.71 4,219.36
13	5 41	0.5000 2SF L .5000 AC	3A	LAINE, JAMES C & CAROL A 865 AMWELL ROAD HILLSBOROUGH, NJ 865 AMWELL ROAD	08844 AG / 184	145,000 326,900 471,900		471,900		F01	1	0.00 10,192.67 5,096.34
14	5 41 Q0062	9.8400 9.8400 AC	3B	LAINE, JAMES C & CAROL A 865 AMWELL ROAD HILLSBOROUGH, NJ 865 AMWELL ROAD	08844 AG / 184	4,000 0 4,000		4,000		F01	1	0.00 91.58 45.79
Page Totals						1,998,800 2,285,800	0	4,284,600				Block: 5 Lot: 41

1	2	3	4	5	6	7	8	9	10	11		
Line	Block No Lot No. Qualification Account #	Land Dimensions Building Description Additional Lots Acreage	Prop Class	Owner's Name Address City State Property Location	Billing Code Zip Code Zoning/Tax Map Pg	Value	Exemptions Code Amount	Net Taxable Value	Deductions Code No Owners	Special Tax Codes	Num Units	Deduction Amt 2021 Tax 2022 1st
						Land Improvemnt Total						
1	5 42	0.996 2SF O .9960 AC	2	BROOKS, JAMES & CELESTE G 861 AMWELL ROAD HILLSBOROUGH, NJ 861 AMWELL ROAD	08844 AG / 184	169,800 240,500 410,300		410,300		F01	1	0.00 8,842.57 4,421.29
2	5 43	3.4100 1SF R 2AG 3.4100 AC	15F	GEISE, JAMES WILLAIM & KAREN 869 AMWELL ROAD HILLSBOROUGH, NJ 869 AMWELL ROAD	08844 AG / 184	194,100 177,600 371,700		*Exempt*		F01	1	0.00 8,270.90 4,135.45
3	5 43.01	3.4600 2SF 2 2BG 3.4600 AC	2	CARNEVALE, APRIL & DOMBEY, RICHARD 867 AMWELL ROAD HILLSBOROUGH, NJ 867 AMWELL ROAD	08844 AG / 184	194,600 270,500 465,100		465,100		F01	1	0.00 10,744.45 5,372.23
4	5 44	5.0700 1.5SF F 2AG 5.0700 AC	2	NOYOLA, TERESA 875 AMWELL ROAD HILLSBOROUGH, NJ 875 AMWELL ROAD	08844 AG / 184	210,700 205,300 416,000		416,000		F01	1	0.00 9,363.82 4,681.91
5	5 44.01	1.000 1SAL R 2AG 1.0000 AC	2	WOODS, HELEN 879 AMWELL ROAD HILLSBOROUGH, NJ 879 AMWELL ROAD	08844 AG / 184	170,000 207,600 377,600		377,600		F01	1	0.00 8,675.87 4,337.94
6	5 44.02	1.000 1SF R 2BG 1.0000 AC	2	CONNORS, ANDREW & EMILY 271 HOCKENBURY ROAD HILLSBOROUGH, NJ 271 HOCKENBURY ROAD	08844 AG / 184	190,000 149,100 339,100		339,100		F01	1	0.00 7,515.95 3,757.98
7	5 45	2.4000 1.5SAL O 2UG 2.4000 AC	2	MC INTOSH, DANIEL TRUSTEE 265 HOCKENBURY ROAD HILLSBOROUGH, NJ 265 HOCKENBURY ROAD	08844 AG / 184	204,000 212,200 416,200		416,200		F01	1	0.00 9,333.31 4,666.66
8	5 45.01	3.2000 2SF O 2UG 3.2000 AC	3A	SPITZLIE, STEVE & KLEIN, LAURIE 259 HOCKENBURY ROAD HILLSBOROUGH, NJ 259 HOCKENBURY ROAD	08844 AG / 184	212,000 288,000 500,000		500,000		F01	1	0.00 10,800.80 5,400.40
9	5 45.01 Q0106	5.2000 COMBINE W/ 45.B QFAR 5.2000 AC	3B	SPITZLEI, STEVE & KLEIN, LAURIE 259 HOCKENBURY ROAD HILLSBOROUGH, NJ 259 HOCKENBURY ROAD	08844 AG / 184	2,100 0 2,100		2,100		F01	1	0.00 117.40 58.70
10	5 45.03	1.321 1SAL 2 2BG 1.3210 AC	2	ALLEGAR, N CHARLES 255 HOCKENBURY ROAD HILLSBOROUGH, NJ 255 HOCKENBURY ROAD	08844 AG / 184	193,200 134,900 328,100		328,100		F01	1	0.00 7,262.37 3,631.19
11	5 45.04	1.190 1SF R 2AG 1.1900 AC	2	MOFFITT, KEVIN & CYNTHIA 253 HOCKENBURY ROAD HILLSBOROUGH, NJ 253 HOCKENBURY ROAD	08844 AG / 184	191,900 236,100 428,000		428,000		F01	1	0.00 9,596.28 4,798.14
12	5 45.05	1.0600 1SB R 2AG 1.0600 AC	2	GERTSEN, KIMBERLEY A 247 HOCKENBURY ROAD HILLSBOROUGH, NJ 247 HOCKENBURY ROAD	08844 AG / 184	190,600 237,100 427,700		427,700		F01	1	0.00 9,608.02 4,804.01
13	5 45.06	1.000 2SF L 2AG 1.0000 AC	2	DONOHUE, JOHN J & JUNE C 245 HOCKENBURY ROAD HILLSBOROUGH, NJ 245 HOCKENBURY ROAD	08844 AG / 184	190,000 253,200 443,200		443,200		F01	1	0.00 9,974.30 4,987.15
14	5 45.07	1.010 1SF R 1AG 1.0100 AC	2	HANVILLE, CATHLEEN TRUSTEE 243 HOCKENBURY ROAD HILLSBOROUGH, NJ 243 HOCKENBURY ROAD	08844 AG / 184	190,100 188,100 378,200		378,200		F01	1	0.00 8,436.37 4,218.19
Page Totals						2,309,000 2,622,600	0	4,931,600				Block: 5 Lot: 45.07

1	2	3	4	5	6	7	8	9	10	11		
Line	Block No Lot No. Qualification Account #	Land Dimensions Building Description Additional Lots Acreage	Prop Class	Owner's Name Address City State Property Location	Billing Code Zip Code Zoning/Tax Map Pg	Value	Exemptions Code Amount	Net Taxable Value	Deductions Code No Owners	Special Tax Codes	Num Units	Deduction Amt 2021 Tax 2022 1st
						Land Improvemnt Total						
1	5 45.08	1.080 2SF L 2AG 1.0800 AC	2	AMERMAN, DENNIS W & ELIZABETH 241 HOCKENBURY ROAD HILLSBOROUGH, NJ 241 HOCKENBURY ROAD	660 08844 AG / 184	190,800 297,900 488,700		488,700		F01	1	0.00 11,047.35 5,523.68
2	5 45.09	1.060 1.5S F 1AG 1.0600 AC	2	TEEPLE, MICHAEL F & CHRISTINE P 235 HOCKENBURY ROAD HILLSBOROUGH, NJ 235 HOCKENBURY ROAD	08844 AG / 184	190,600 234,200 424,800		424,800		F01	1	0.00 9,539.93 4,769.97
3	5 45.10	1.080 1SF 2 2BG 1.0800 AC	2	PACHON, STEVEN & JENNIFER 233 HOCKENBURY RD. HILLSBOROUGH, NJ 233 HOCKENBURY ROAD	08804 AG / 184	190,800 185,200 376,000		376,000		F01	1	0.00 8,387.06 4,193.53
4	5 45.11	4.3100 2SF L 2AG, POOL 4.3100 AC	2	SILVERMAN, JAMES P & LINDA L 249 HOCKENBURY ROAD HILLSBOROUGH, NJ 249 HOCKENBURY ROAD	08844 AG / 184	223,100 339,000 562,100		562,100		F01	1	0.00 12,773.12 6,386.56
5	5 45.12	3.6000 2SF L 2AG 3.6000 AC	2	VAPORAKIS, IOANNIS M & KIMBERLY R 239 HOCKENBURY ROAD HILLSBOROUGH, NJ 239 HOCKENBURY ROAD	08844 AG / 184	216,000 342,100 558,100		558,100		F01	1	0.00 12,679.20 6,339.60
6	5 45.13	4.4500 1.5SF F 4.4500 AC	2	HANNON, JEAN STEPHANIE 237 HOCKENBURY ROAD HILLSBOROUGH, NJ 237 HOCKENBURY ROAD	08844 AG / 184	224,500 222,200 446,700		446,700		F01	1	0.00 10,051.79 5,025.90
7	5 45.14	4.0900 2SF 2 2UG 4.0900 AC	2	CARLOMAGNO, GUISEPPE & MARIANNE 251 HOCKENBURY ROAD HILLSBOROUGH, NJ 251 HOCKENBURY ROAD	08844 AG / 184	220,900 263,300 484,200		484,200		F01	1	0.00 10,934.64 5,467.32
8	6 1	1.6900 PRESERVED 1.6900 AC	15C	COUNTY OF SOMERSET P O BOX 3000 SOMERVILLE, NJ WOODFERN ROAD	08876 AG / 183	16,900 0 16,900		*Exempt*		F01	1	0.00 0.00 0.00
9	6 2	1.0300 2SS L 2BIG 1.0300 AC	2	BATTISTA,DOMENICK &STANTON,SHERRI L 403 WOODFERN ROAD HILLSBOROUGH, NJ 403 WOODFERN ROAD	08844 AG / 183	190,300 471,300 661,600		661,600		F01	1	0.00 14,977.90 7,488.95
10	6 3.01	3.1200 2SF O 3.1200 AC	2	TEFFENHART,LS&TEFFENHART,JM&ET AL 62 LLOYD STREET EDISON, NJ 405 WOODFERN ROAD	08817 AG / 183	211,200 141,200 352,400		352,400		F01	1	0.00 7,804.75 3,902.38
11	6 3.02	4.1200 1SV R 2AG AKA LOT 3.B 4.1200 AC	2	GUERRERA, ROBERT D & JOANNE F 415 WOODFERN ROAD HILLSBOROUGH, NJ 415 WOODFERN ROAD	08844 AG / 183	221,200 296,900 518,100		518,100		F01	1	0.00 11,756.44 5,878.22
12	6 3.03	250.5790 PRESERVED 250.5790 AC	15C	COUNTY OF SOMERSET P O BOX 3000 SOMERVILLE, NJ WOODFERN ROAD	08876 AG / 183	2,669,000 26,300 2,695,300		*Exempt*		F01	1	0.00 0.00 0.00
13	6 4	14.3200 1SB/CB SCHOOL 14.3200 AC	15A	HILLSBOROUGH TWP BOARD OF EDUCATION 379 SOUTH BRANCH ROAD HILLSBOROUGH, NJ 425 WOODFERN ROAD	08844 AG / 183	273,200 6,486,800 6,760,000		*Exempt*		F01	1	0.00 0.00 0.00
14	6 5	4.7000 2SF O 4.7000 AC	2	HENNING, ALAN R & ANN M 427 WOODFERN ROAD HILLSBOROUGH, NJ 427 WOODFERN ROAD	660 08844 AG / 183	227,000 177,500 404,500		404,500		F01	1	0.00 9,056.24 4,528.12
Page Totals						2,306,400 2,970,800	0	5,277,200				Block: 6 Lot: 5

1	2	3	4	5	6	7	8	9	10	11		
Line	Block No Lot No. Qualification Account #	Land Dimensions Building Description Additional Lots Acreage	Prop Class	Owner's Name Address City State Property Location	Billing Code Zip Code Zoning/Tax Map Pg	Value	Exemptions Code Amount	Net Taxable Value	Deductions Code No Owners	Special Tax Codes	Num Units	Deduction Amt 2021 Tax 2022 1st
						Land Improvemnt Total						
1	6 7	.3660 1SF R 2AG .3660 AC	3A	REID, JOAN L 510 BLACKPOINT ROAD HILLSBOROUGH, NJ 510 BLACKPOINT ROAD	08844 AG / 183	158,300 96,500 254,800		254,800		F01	1	0.00 5,513.10 2,756.55
2	6 7 Q0538	21.304 FOREST STEWARD WOOD 2018-2027 21.3040 AC	3B	REID, JOAN L 510 BLACKPOINT ROAD HILLSBOROUGH, NJ 510 BLACKPOINT ROAD	08844 AG / 183	2,800 0 2,800		2,800		F01	1	0.00 63.40 31.70
3	6 8	1.4500 1SF O 1.4500 AC	2	ORT, DONALD H & GRAY, DIANE T 500 BLACKPOINT ROAD HILLSBOROUGH, NJ 500 BLACKPOINT ROAD	2640 08844 AG / 183	180,500 138,400 318,900		318,900		F01	1	0.00 8,182.79 4,091.40
4	6 9	3.0600 2SF L 3.0600 AC	2	GILLELAND, TODD & THERESE-ANN 504 BLACKPOINT ROAD HILLSBOROUGH, NJ 504 BLACKPOINT ROAD	08844 AG / 183	210,600 289,100 499,700		499,700		F01	1	0.00 11,298.58 5,649.29
5	6 10	2.0200 2SV R 1UG 2.0200 AC	2	KWIATEK, MICHAEL & REBECCA 512 BLACKPOINT ROAD HILLSBOROUGH, NJ 512 BLACKPOINT ROAD	08844 AG / 183	200,200 205,700 405,900		405,900		F01	1	0.00 9,070.33 4,535.17
6	6 11	4.7800 2SF L 4.7800 AC	2	AJAMIAN, MICHAEL P & KATHLEEN E 514 BLACKPOINT ROAD HILLSBOROUGH, NJ 514 BLACKPOINT ROAD	08844 AG / 183	227,800 213,100 440,900		440,900		F01	1	0.00 9,922.65 4,961.33
7	6 12	4.5200 2SV L 2UG 4.5200 AC	2	MCNEIL, SHARON M 518 BLACKPOINT ROAD HILLSBOROUGH, NJ 518 BLACKPOINT ROAD	08844 AG / 183	225,200 436,100 661,300		661,300		F01	1	0.00 15,057.73 7,528.87
8	6 13	2.8700 1.5SF F 2.8700 AC	2	CIFELLI, J A & E M & CIFELLI, M J 522 BLACKPOINT ROAD HILLSBOROUGH, NJ 522 BLACKPOINT ROAD	08844 AG / 183	208,700 128,800 337,500		337,500		F01	1	0.00 7,454.91 3,727.46
9	6 14	2.9400 1.5S F 1UG 2.9400 AC	2	KOVAL, CHRISTOPHER 526 BLACKPOINT ROAD HILLSBOROUGH, NJ 526 BLACKPOINT ROAD	08844 AG / 183	209,400 167,000 376,400		376,400		F01	1	0.00 8,358.88 4,179.44
10	6 15	1.2800 2SF L 3AG 1.2800 AC	2	UGHETTA, STEVEN O & JENNIFER L 530 BLACKPOINT ROAD HILLSBOROUGH, NJ 530 BLACKPOINT ROAD	08844 AG / 183	192,800 358,700 551,500		551,500		F01	1	0.00 12,446.75 6,223.38
11	6 16	1.7300 1.5SF F 2UG 1.7300 AC	2	JANNONE, GARY & FRANCES 534 BLACKPOINT ROAD HILLSBOROUGH, NJ 534 BLACKPOINT ROAD	08844 AG / 183	197,300 211,700 409,000		409,000		F01	1	0.00 9,140.77 4,570.39
12	6 17	2.0200 1SF R 2UG 2.0200 AC	2	BRANDENBURG, GEORGE & E P O BOX 487 NESHANIC, NJ 536 BLACKPOINT ROAD	08853 AG / 183	202,000 198,600 400,600		400,600		F01	1	0.00 8,941.18 4,470.59
13	6 18	1.1800 1SF R 2UG 1.1800 AC	2	LEACY, WILLIAM & SUSAN 538 BLACKPOINT RD HILLSBOROUGH, NJ 538 BLACKPOINT ROAD	1175 08844 AG / 183	191,800 197,600 389,400		389,400		F01	1	0.00 8,704.04 4,352.02
14	6 19	4.0400 1SAL R 2AG 4.0400 AC	2	KUHL, CARLENE 540 BLACKPOINT ROAD HILLSBOROUGH, NJ 540 BLACKPOINT ROAD	08844 AG / 183	220,400 182,000 402,400		402,400	S1 1	F01	1	250.00 8,886.07 4,443.04
Page Totals				S1 250		2,627,800 2,823,300	0	5,451,100				Block: 6 Lot: 19

1	2	3	4	5	6	7	8	9	10	11		
Line	Block No Lot No. Qualification Account #	Land Dimensions Building Description Additional Lots Acreage	Prop Class	Owner's Name Address City State Property Location	Billing Code Zip Code Zoning/Tax Map Pg	Value	Exemptions Code Amount	Net Taxable Value	Deductions Code No Owners	Special Tax Codes	Num Units	Deduction Amt 2021 Tax 2022 1st
						Land Improvemnt Total						
1	6 20	2.5700 2SV S 2UG 2.5700 AC	2	CARPENTER, PERRY J & BETHWINA J 544 BLACKPOINT ROAD HILLSBOROUGH, NJ 544 BLACKPOINT ROAD	08844 AG / 183	205,700 186,900 392,600		392,600		F01	1	0.00 8,913.00 4,456.50
2	6 21	3.789 1.5S F 3.7890 AC	2	MC CALL, SCOTT & JENNIFER L 429 WOODFERN ROAD HILLSBOROUGH, NJ 429 WOODFERN ROAD	08844 AG / 183	217,900 158,200 376,100		376,100		F01	1	0.00 8,382.36 4,191.18
3	6 22	3.8100 1SF R 2BG 3.8100 AC	2	MATHEWSON, DALE H JR & REDELICO, B 431 WOODFERN ROAD HILLSBOROUGH, NJ 431 WOODFERN ROAD	08844 AG / 183	218,100 111,900 330,000		330,000		F01	1	0.00 7,297.58 3,648.79
4	6 23	1.5400 2SF L 1AG 1.5400 AC	2	CHRONIC, SANDRA D 546 BLACKPOINT ROAD HILLSBOROUGH, NJ 546 BLACKPOINT ROAD	660 08844 AG / 183	195,400 259,600 455,000		455,000		F01	1	0.00 10,256.06 5,128.03
5	6 24	1.0700 2SF L 1.0700 AC	2	HARTSHORN, ANN D & ROBERT O JR 548 BLACKPOINT ROAD HILLSBOROUGH, NJ 548 BLACKPOINT ROAD	08844 AG / 183	190,700 155,600 346,300		346,300		F01	1	0.00 7,694.40 3,847.20
6	6 25	1.5600 1.5S F 2AG 1.5600 AC	2	GENES, JAMES C & JANICE A 550 BLACKPOINT ROAD HILLSBOROUGH, NJ 550 BLACKPOINT ROAD	6701 08844 AG / 183	195,600 216,700 412,300		412,300		F01	1	0.00 9,211.21 4,605.61
7	6 26	2.2800 1SF R 2.2800 AC	2	MATHEWSON, DALE H & JACQUELINE R 433 WOODFERN ROAD HILLSBOROUGH, NJ 433 WOODFERN ROAD	4440 08844 AG / 183	202,800 125,100 327,900		327,900		F01	1	0.00 7,229.50 3,614.75
8	6 27	2.1700 1SF R 1AG 2.1700 AC	2	HALENAR, KATHERINE C 435 WOODFERN ROAD HILLSBOROUGH, NJ 435 WOODFERN ROAD	08844 AG / 183	200,000 110,300 310,300		310,300		F01	1	0.00 6,973.56 3,486.78
9	6 28	2.4600 1.5SF O 2UG 2.4600 AC	2	RUVOLO, TAMI 437 WOODFERN ROAD HILLSBOROUGH, NJ 437 WOODFERN ROAD	08844 AG / 183	204,600 167,800 372,400		372,400		F01	1	0.00 8,276.71 4,138.36
10	6 29	1.9800 2SV O 2AG 1.9800 AC	2	HENDERSON, GARY & ANNETTE 439 WOODFERN ROAD HILLSBOROUGH, NJ 439 WOODFERN ROAD	08844 AG / 183	199,800 209,600 409,400		409,400		F01	1	0.00 9,147.81 4,573.91
11	6 30	3.2800 2SAL L 2UG POOL 3.2800 AC	2	PANGBORN, RUSSELL 552 BLACKPOINT ROAD HILLSBOROUGH, NJ 552 BLACKPOINT ROAD	1175 08844 AG / 183	190,000 78,100 268,100		268,100		F01	1	0.00 7,020.52 3,510.26
12	6 31	0.4160 1SF O .4160 AC	2	SANCHEZ-GAYTAN, JOSE S 803 AMWELL ROAD HILLSBOROUGH, NJ 803 AMWELL ROAD	08844 AG / 183	104,800 131,800 236,600		236,600		F01	1	0.00 6,391.26 3,195.63
13	6 32	0.865 1SAL R 2AG .8650 AC	2	SHOTYK, LORI & SHOTYK, MARJORIE 807 AMWELL ROAD HILLSBOROUGH, NJ 807 AMWELL ROAD	08844 AG / 183	163,300 173,700 337,000		337,000		F01	1	0.00 8,109.99 4,055.00
14	6 32.01	1.002 1SF R 1AG 1.0020 AC	2	MONGE, ERNESTO & NAVA, LETICIA L 811 AMWELL ROAD HILLSBOROUGH, NJ 811 AMWELL ROAD	08844 AG / 183	158,000 121,700 279,700		279,700		F01	1	0.00 6,363.08 3,181.54
Page Totals						2,646,700 2,207,000	0	4,853,700				Block: 6 Lot: 32.01

1	2	3	4	5	6	7	8	9	10	11		
Line	Block No Lot No. Qualification Account #	Land Dimensions Building Description Additional Lots Acreage	Prop Class	Owner's Name Address City State Property Location	Billing Code Zip Code Zoning/Tax Map Pg	Value	Exemptions Code Amount	Net Taxable Value	Deductions Code No Owners	Special Tax Codes	Num Units	Deduction Amt 2021 Tax 2022 1st
						Land Improvemnt Total						
1	6 33	1.8160 SEE BRANCHBURG REST OF ACRAGE 1.8160 AC	15C	COUNTY OF SOMERSET P O BOX 3000 SOMERVILLE, NJ WOODFERN ROAD	08876 AG / 183	18,100 0 18,100		*Exempt*		F01	1	0.00 0.00 0.00
2	7 1	0.0200 .0200 AC	1	TJ ROOST FARM, LLC 751 AMWELL ROAD HILLSBOROUGH, NJ AMWELL ROAD	08844 AG / 183	200 0 200		200		F01	1	0.00 4.70 2.35
3	7 1 X	0.0850 .0850 AC	15C	COUNTY OF SOMERSET P O BOX 3000 SOMERVILLE, NJ AMWELL ROAD	08876 AG / 183	4,000 0 4,000		*Exempt*		F01	1	0.00 0.00
4	7 2	9.5500 9.5500 AC	1	VIRGONA, MICHAEL & LISA M 761 AMWELL ROAD HILLSBOROUGH, NJ BLACKPOINT ROAD	08844 AG / 183	47,800 0 47,800		47,800		F01	1	0.00 1,122.34 561.17
5	7 3	3.8200 3.8200 AC	1	UGHETTA, STEVEN O & JENNIFER L 530 BLACKPOINT ROAD HILLSBOROUGH, NJ BLACKPOINT ROAD	08844 AG / 183	19,100 0 19,100		19,100		F01	1	0.00 448.47 224.24
6	7 4	2.3500 2.3500 AC	1	JANNONE, GARY & FRANCES 534 BLACKPOINT ROAD HILLSBOROUGH, NJ BLACKPOINT ROAD	866 08844 AG / 183	11,800 0 11,800		11,800		F01	1	0.00 277.06 138.53
7	7 5	2.1300 2.1300 AC	1	BRANDENBURG, GEORGE & E P O BOX 487 NESHANIC, NJ BLACKPOINT ROAD	08853 AG / 183	10,700 0 10,700		10,700		F01	1	0.00 251.24 125.62
8	7 6	1.3600 1.3600 AC	1	KUHL, CARLENE 540 BLACKPOINT ROAD HILLSBOROUGH, NJ BLACKPOINT ROAD	08844 AG / 183	6,800 0 6,800		6,800		F01	1	0.00 159.66 79.83
9	7 7	1.2100 1.2100 AC	1	CARPENTER, PERRY J & BETHWINA J 544 BLACKPOINT ROAD HILLSBOROUGH, NJ BLACKPOINT ROAD	08844 AG / 183	5,000 0 5,000		5,000		F01	1	0.00 117.40 58.70
10	7 8 Q0526	3.3300 WOOD 2015-2024 3.3300 AC	3B	MADOVOY, DAVID & MICHELLE 789 AMWELL ROAD HILLSBOROUGH, NJ BLACKPOINT ROAD	08844 AG / 183	400 0 400		400		F01	1	0.00 9.39 4.70
11	8 1	0.334 PRESERVED .3340 AC	15C	COUNTY OF SOMERSET P O BOX 3000 SOMERVILLE, NJ RIVER ROAD	08876 AG / 182	3,300 0 3,300		*Exempt*		F01	1	0.00 0.00 0.00
12	8 2	0.2780 .2780 AC	15C	COUNTY OF SOMERSET P O BOX 3000 SOMERVILLE, NJ RIVER ROAD	08876 AG / 182	2,800 0 2,800		*Exempt*		F01	1	0.00 0.00 0.00
13	8 3	0.3700 3.5SF O 2UG .3700 AC	2	YEH, TAI HENG & YEH, YU LIN 1127 RIVER ROAD HILLSBOROUGH, NJ 1127 RIVER ROAD	1175 08844 AG / 182	125,100 326,400 451,500		451,500		F01	1	0.00 12,625.20 6,312.60
14	8 4	0.441 OPEN SPACE .4410 AC	15C	TOWNSHIP OF HILLSBOROUGH 379 SOUTH BRANCH ROAD HILLSBOROUGH, NJ RIVER ROAD	08844 AG / 182	4,400 0 4,400		*Exempt*		F01	1	0.00 0.00 0.00
Page Totals						226,900 326,400	0	553,300				Block: 8 Lot: 4

1	2	3	4	5	6	7	8	9	10	11		
Line	Block No Lot No. Qualification Account #	Land Dimensions Building Description Additional Lots Acreage	Prop Class	Owner's Name Address City State Property Location	Billing Code Zip Code Zoning/Tax Map Pg	Value	Exemptions Code Amount	Net Taxable Value	Deductions Code No Owners	Special Tax Codes	Num Units	Deduction Amt 2021 Tax 2022 1st
						Land Improvemnt Total						
1	8 5	1.206 1.2060 AC	15C	COUNTY OF SMERSET P O BOX 3000 SOMERVILLE, NJ RIVER ROAD	 08876 AG / 182	 12,100 0 12,100		*Exempt*		F01	1	0.00 0.00 0.00
2	8 6	0.196 .1960 AC	1	KLEMENT, LLC 562 MONTGOMERY ROAD HILLSBOROUGH, NJ RIVER ROAD	 08844 AG / 182	 2,000 0 2,000		2,000		F01	1	0.00 46.96 23.48
3	8 7	0.327 PRESERVED .3270 AC	15C	COUNTY OF SOMERSET P O BOX 3000 SOMERVILLE, NJ RIVER ROAD	 08876 AG / 182	 3,300 0 3,300		*Exempt*		F01	1	0.00 0.00 0.00
4	8 8	25.0100 PRESERVED 25.0100 AC	15C	COUNTY OF SOMERSET P O BOX 3000 SOMERVILLE, NJ RIVER ROAD	 08876 AG / 182	 250,100 0 250,100		*Exempt*		F01	1	0.00 0.00 0.00
5	8 9	29.6972 29.6972 AC	15C	TOWNSHIP OF HILLSBOROUGH 379 SOUTH BRANCH ROAD HILLSBOROUGH, NJ RIVER ROAD	 08844 AG / 182	 297,000 0 297,000		*Exempt*		F01	1	0.00 0.00 0.00
6	8 9.01	6.3500 2SF L 2UG AKA LOT 59 6.3500 AC	2	KAUFFMAN, JOHN D II & SUSAN L 721 AMWELL ROAD HILLSBOROUGH, NJ 721 AMWELL ROAD	 08844 AG / 182	 223,500 302,400 525,900		525,900	V1 2	F01	1	250.00 11,215.29 5,607.65
7	8 10	0.597 2SF O .5970 AC	2	KLAUS, TORI 1143 RIVER RD HILLSBOROUGH, NJ 1143 RIVER ROAD	 08844-3235 AG / 182	 133,700 277,200 410,900		410,900		F01	3	0.00 9,206.51 4,603.26
8	8 11	0.2200 2SF O .2200 AC	2	MIR, MUHAMMAD T 717 AMWELL ROAD HILLSBOROUGH, NJ 717 AMWELL ROAD	 08844 AG / 182	 104,000 242,700 346,700		346,700		F01	2	0.00 7,985.55 3,992.78
9	8 12	0.1200 .1200 AC	1	UNKNOWN, TOWNSHIP OF HILLSBOROUGH 379 SOUTH BRANCH ROAD HILLSBOROUGH, NJ AMWELL ROAD	 08844 AG / 182	 3,000 0 3,000		3,000		F01	1	0.00 70.44 35.22
10	8 13	0.4700 2SF L .4700 AC	2	CHILDRESS, SUSANNAH & MICHAEL S 719 AMWELL ROAD HILLSBOROUGH, NJ 719 AMWELL ROAD	 08844 AG / 182	 94,300 250,100 344,400		344,400		F01	1	0.00 7,997.29 3,998.65
11	8 16.01	2.000 2SF L 3UG 2.0000 AC	3A	HIDDEN RIVER FARM INC. C/O COLE, J 745 AMWELL ROAD HILLSBOROUGH, NJ 745 AMWELL ROAD	 08844 AG / 183	 180,000 416,300 596,300		596,300		F01	1	0.00 13,364.82 6,682.41
12	8 16.01 Q0052	49.000 49.0000 AC	3B	HIDDEN RIVER FARM INC C/O COLE, J 745 AMWELL ROAD HILLSBOROUGH, NJ 745 AMWELL ROAD	 08844 AG / 183	 14,800 0 14,800		14,800		F01	1	0.00 338.11 169.06
13	8 17	2.0000 1SF R 2AG 2.0000 AC	2	PRENDERGAST, LYDIA & WILLIAM 747 AMWELL ROAD HILLSBOROUGH, NJ 747 AMWELL ROAD	 08844 AG / 183	 180,000 222,900 402,900		402,900		F01	1	0.00 9,265.21 4,632.61
14	8 18	4.0000 2SB L 4UG WOOD 2018-2028 4.0000 AC	3A	TJ ROOST FARM, LLC 751 AMWELL ROAD HILLSBOROUGH, NJ 751 AMWELL ROAD	 08844 AG / 183	 200,000 557,500 757,500		757,500		F01	1	0.00 16,788.20 8,394.10
Page Totals				V1 250		1,135,300 2,269,100	0	3,404,400				Block: 8 Lot: 18

1	2	3	4	5	6	7	8	9	10	11		
Line	Block No Lot No. Qualification Account #	Land Dimensions Building Description Additional Lots Acreage	Prop Class	Owner's Name Address City State Property Location	Billing Code Zip Code Zoning/Tax Map Pg	Value	Exemptions Code Amount	Net Taxable Value	Deductions Code No Owners	Special Tax Codes	Num Units	Deduction Amt 2021 Tax 2022 1st
						Land Improvemnt Total						
1	8 18 Q0545	62.4800 WOOD 2018-2028 62.4800 AC	3B	TJ ROOST FARM, LLC 751 AMWELL ROAD HILLSBOROUGH, NJ 751 AMWELL ROAD	 08844 AG / 183	 21,600 0 21,600		21,600		F01	1	0.00 547.09 273.55
2	8 18.01	5.3700 2SF 2 2BG 5.3700 AC	2	SMITH, FRANCIS C & CATHLEEN M 749 AMWELL ROAD HILLSBOROUGH, NJ 749 AMWELL ROAD	 08844 AG / 183	 214,000 254,900 468,900		468,900		F01	1	0.00 10,807.85 5,403.93
3	8 19.01	13.2000 2SF L 13.2000 AC	2	VIRGONA, MICHAEL & LISA M 761 AMWELL ROAD HILLSBOROUGH, NJ 761 AMWELL ROAD	 08844 AG / 183	 273,000 253,700 526,700		526,700		F01	1	0.00 11,700.09 5,850.05
4	8 19.02	2.500 2SV O 2BIG PRESERVED 2.5000 AC	3A	ROMANO, SUZANNE J & ROMANO, ALAN E 8 POPLAR ROAD HILLSBOROUGH, NJ 6 POPLAR ROAD	 08844 AG / 183	 260,000 513,700 773,700		773,700		F01	1	0.00 17,403.38 8,701.69
5	8 19.02 Q0100	22.429 PRESERVED 22.4290 AC	3B	ROMANO, SUZANNE J & ROMANO, ALAN E 8 POPLAR ROAD HILLSBOROUGH, NJ 6 POPLAR ROAD	 08844 AG / 183	 5,900 0 5,900		5,900		F01	1	0.00 157.32 78.66
6	8 19.03	2.0000 2.0000 AC	1	ROMANO, SALVATORE J & BERNICE A 452 CROSTFIELDS LANE SOMERSET, NJ 3 SYCAMORE LANE	 08873 AG / 183	 255,000 0 255,000		255,000		F01	1	0.00 4,813.40 2,406.70
7	8 19.04	2.4763 2SV L 3BIG 2.4763 AC	2	ROMANO, ALAN E & MIRANDA 8 POPLAR ROAD HILLSBOROUGH, NJ 8 POPLAR ROAD	 08844 AG / 183	 259,800 535,200 795,000		795,000		F01	1	0.00 18,481.11 9,240.56
8	8 20	3.1800 1.5SF F 1BG 3.1800 AC	2	LFP HOLDING LLC, P.O. BOX 282 WHITEHOUSE STATION, NJ 755 AMWELL ROAD	 08889 AG / 183	 191,800 280,500 472,300		472,300		F01	2	0.00 6,870.25 3,435.13
9	8 20.01	2.6300 2.6300 AC	1	LEWIS, HENRY 669 OLD YORK RD NESHANIC STA, NJ AMWELL ROAD	 08853 AG / 183	 66,300 0 66,300		66,300		F01	1	0.00 1,556.73 778.37
10	8 21	2.010 1SAL R 1BG 2.0100 AC	2	DURALEK, MICHAEL & GWENDOLINE 763 AMWELL ROAD HILLSBOROUGH, NJ 763 AMWELL ROAD	 08844 AG / 183	 158,100 167,000 325,100		325,100		F01	1	0.00 7,452.55 3,726.28
11	8 22	1.020 1SAL R 1BG 1.0200 AC	2	OSBORN, PETER & HERITAGE STACEY 765 AMWELL ROAD HILLSBOROUGH, NJ 765 AMWELL ROAD	 08844 AG / 183	 158,200 139,800 298,000		298,000		F01	1	0.00 6,785.72 3,392.86
12	8 23	1.030 1SF R 1.0300 AC	2	ZALEWSKI,TADEUSZ & DANUTA 767 AMWELL ROAD HILLSBOROUGH, NJ 767 AMWELL ROAD	 08844 AG / 183	 152,300 258,200 410,500		410,500		F01	1	0.00 9,485.92 4,742.96
13	8 24	1.050 1SF R 1BG 1.0500 AC	2	GRAVERSON, CHRISTIAN & KIMBERLY 769 AMWELL ROAD HILLSBOROUGH, NJ 769 AMWELL ROAD	 08844 AG / 183	 158,500 194,800 353,300		353,300		F01	1	0.00 8,114.69 4,057.35
14	8 25	1.010 1SF R 1AG 1.0100 AC	2	ROSA, ALBERT 771 AMWELL ROAD HILLSBOROUGH, NJ 771 AMWELL ROAD	 08844 AG / 183	 158,100 152,800 310,900		310,900		F01	1	0.00 7,112.10 3,556.05
Page Totals						2,332,600 2,750,600	0	5,083,200				Block: 8 Lot: 25

1	2	3	4	5	6	7	8	9	10	11		
Line	Block No Lot No. Qualification Account #	Land Dimensions Building Description Additional Lots Acreage	Prop Class	Owner's Name Address City State Property Location	Billing Code Zip Code Zoning/Tax Map Pg	Value	Exemptions Code Amount	Net Taxable Value	Deductions Code No Owners	Special Tax Codes	Num Units	Deduction Amt 2021 Tax 2022 1st
						Land Improvemnt Total						
1	8 26	0.860 1.5SF F .8600 AC	2	SPINELLI, MICHAEL & DAWN 773 AMWELL ROAD HILLSBOROUGH, NJ 773 AMWELL ROAD	08844 AG / 183	163,000 199,000 362,000		362,000		F01	1	0.00 8,074.78 4,037.39
2	8 27	.860 2SV O 2AG .8600 AC	2	SPINELLI, RICHARD A & FRIEDA M TRST 775 AMWELL ROAD HILLSBOROUGH, NJ 775 AMWELL ROAD	08844 AG / 183	151,000 208,000 359,000		359,000	V1 2	F01	1	250.00 7,751.98 3,875.99
3	8 28	1.030 1SF R 2BG 1.0300 AC	2	SILVA, EVELYN R & KING, PATRICK M 777 AMWELL ROAD HILLSBOROUGH, NJ 777 AMWELL ROAD	08844 AG / 183	158,300 234,100 392,400		392,400		F01	1	0.00 7,879.89 3,939.95
4	8 29	1.160 1SF R 2BG 1.1600 AC	2	RAPPAPORT, BRIAN S 779 AMWELL ROAD HILLSBOROUGH, NJ 779 AMWELL ROAD	08844 AG / 183	159,600 134,800 294,400		294,400		F01	1	0.00 6,722.33 3,361.17
5	8 30	1.070 1SF R 2AG 1.0700 AC	2	LANTVET, JASON B 781 AMWELL ROAD HILLSBOROUGH, NJ 781 AMWELL ROAD	08844 AG / 183	158,700 145,400 304,100		304,100		F01	1	0.00 6,952.43 3,476.22
6	8 31	0.5000 2SF L .5000 AC	3A	MADOVOY, DAVID & MICHELLE M 789 AMWELL ROAD HILLSBOROUGH, NJ 789 AMWELL ROAD	08844 AG / 183	115,000 149,000 264,000		264,000		F01	1	0.00 7,609.87 3,804.94
7	8 31 Q0526	24.7000 WOOD 2015-2024 24.7000 AC	3B	MADOVOY, DAVID & MICHELLE M 789 AMWELL ROAD HILLSBOROUGH, NJ 789 AMWELL ROAD	08844 AG / 183	4,200 0 4,200		4,200		F01	1	0.00 84.53 42.27
8	8 32	0.811 1SF 2 2BG .8110 AC	2	DESROSIERS, STEVEN 2 POPLAR RD HILLSBOROUGH, NJ 2 POPLAR ROAD	08844 AG / 183	223,800 185,500 409,300		409,300		F01	1	0.00 9,013.98 4,506.99
9	8 32.01	.220 UNKNOW, C/O HILLSBOROUGH TOWNSHIP 379 SOUTH BRANCH ROAD HILLSBOROUGH, NJ AMWELL ROAD .2200 AC	1	UNKNOW, C/O HILLSBOROUGH TOWNSHIP 379 SOUTH BRANCH ROAD HILLSBOROUGH, NJ AMWELL ROAD	08844 AG / 183	11,400 0 11,400		11,400		F01	1	0.00 267.67 133.84
10	8 33	0.810 1.5SF R 2AG .8100 AC	2	CASUCCIO, JESS R & DAVIS, JOHANNA 3 LARCH LANE HILLSBOROUGH, NJ 3 LARCH LANE	08844 AG / 183	235,500 290,200 525,700		525,700		F01	1	0.00 11,211.71 5,605.86
11	8 34	0.782 1SF 2 2BG .7820 AC	2	BESSASPARIS, DANIEL R & DIANE 5 LARCH LANE HILLSBOROUGH, NJ 5 LARCH LANE	08844 AG / 183	234,100 258,300 492,400		492,400		F01	1	0.00 10,465.04 5,232.52
12	8 34.01	0.206 UNKNOW, C/O HILLSBOROUGH TOWNSHIP 379 SOUTH BRANCH ROAD HILLSBOROUGH, NJ AMWELL ROAD .2060 AC	1	UNKNOW, C/O HILLSBOROUGH TOWNSHIP 379 SOUTH BRANCH ROAD HILLSBOROUGH, NJ AMWELL ROAD	08844 AG / 183	2,100 0 2,100		2,100		F01	1	0.00 49.31 24.66
13	8 35	0.839 2SF O 2BG .8390 AC	2	NEWELL, KYLE & DEVON 6 LARCH LANE HILLSBOROUGH, NJ 6 LARCH LANE	08844 AG / 183	227,200 212,100 439,300		439,300		F01	1	0.00 9,234.69 4,617.35
14	8 36	0.887 2SF 2 .8870 AC	2	TRUMBO, RAY S. 4 LARCH LANE HILLSBOROUGH, NJ 4 LARCH LANE	08844 AG / 183	239,400 258,600 498,000		498,000		F01	1	0.00 10,558.96 5,279.48
Page Totals				V1 250		2,083,300 2,275,000	0	4,358,300				Block: 8 Lot: 36

1	2	3	4	5	6	7	8	9	10	11		
Line	Block No Lot No. Qualification Account #	Land Dimensions Building Description Additional Lots Acreage	Prop Class	Owner's Name Address City State Property Location	Billing Code Zip Code Zoning/Tax Map Pg	Value	Exemptions Code Amount	Net Taxable Value	Deductions Code No Owners	Special Tax Codes	Num Units	Deduction Amt 2021 Tax 2022 1st
						Land Improvemnt Total						
1	8 37	0.797 2SF L 2AG .7970 AC	2	STARK, SIMON & FERLING, RHONA 4 POPLAR ROAD HILLSBOROUGH, NJ 4 POPLAR ROAD	08844 AG / 183	234,900 188,100 423,000		423,000		F01	1	0.00 8,922.40 4,461.20
2	8 53	1.120 2SF L 2AG 1.1200 AC	2	BERNARD, THOMAS R & HANSEN, JANET 1 SYCAMORE LANE HILLSBOROUGH, NJ 1 SYCAMORE LANE	1175 08844 AG / 183	246,200 231,900 478,100		478,100		F01	1	0.00 10,087.01 5,043.51
3	8 54	0.930 1SF 2 2BG .9300 AC	2	KNUDSEN, BRIAN N & ALEXIS L 1 POPLAR RD HILLSBOROUGH, NJ 1 POPLAR ROAD	08844 AG / 183	241,500 189,400 430,900		430,900		F01	1	0.00 8,478.63 4,239.32
4	8 56	2.0440 2SF O 2BG 2.0440 AC	2	SIFERS, LUKE & SIFERS, TIFFANY 2 PIONEER DRIVE HILLSBOROUGH, NJ 2 PIONEER DRIVE	08844 AG / 182	235,400 176,500 411,900		411,900		F01	1	0.00 9,225.30 4,612.65
5	8 57	2.0480 2SF L 2AG 2.0480 AC	2	CHAN, DESMOND & HAWSE, NATHALIE 4 PIONEER DRIVE HILLSBOROUGH, NJ 4 PIONEER DRIVE	08844 AG / 182	235,600 229,400 465,000		465,000		F01	1	0.00 10,234.94 5,117.47
6	8 58	2.6440 2SV L 2AG 2.6440 AC	2	PRISTAS, CLIFFORD P & SUSAN 6 PIONEER DRIVE HILLSBOROUGH, NJ 6 PIONEER DRIVE	08844 AG / 182	241,400 230,100 471,500		471,500	V1 2	F01	1	250.00 10,382.86 5,191.43
7	8 60	2.6790 2SF O 2BG 2.6790 AC	2	FELTRE, RICK & JAMIE 5 CARTER COURT HILLSBOROUGH, NJ 5 CARTER COURT	08844 AG / 182	241,800 236,500 478,300		478,300		F01	1	0.00 10,542.52 5,271.26
8	8 61	3.2320 2SS 2 2AG 3.2320 AC	2	MATEYKA, SCOTT A & DENISE M 7 CARTER COURT HILLSBOROUGH, NJ 7 CARTER COURT	08844 AG / 182	247,300 350,200 597,500		597,500		F01	1	0.00 13,609.01 6,804.51
9	8 62	3.0150 2SF O 2BG 3.0150 AC	2	ALLEN, HOWARD J & EILEEN K 8 CARTER COURT HILLSBOROUGH, NJ 8 CARTER COURT	08844 AG / 182	245,200 340,600 585,800		585,800	V1 2	F01	1	250.00 13,079.60 6,539.80
10	8 63	2.1520 1SAL R 2AG,POOL 2.1520 AC	2	MONAHAN, COURTNEY 6 CARTER COURT HILLSBOROUGH, NJ 6 CARTER COURT	08844 AG / 182	236,500 232,400 468,900		468,900		F01	1	0.00 10,563.66 5,281.83
11	8 64	2.1680 1SF R 2AG 2.1680 AC	2	LANGHEINRICH, KEITH A & JOYCE D 4 CARTER COURT HILLSBOROUGH, NJ 4 CARTER COURT	08844 AG / 182	236,700 229,800 466,500		466,500		F01	1	0.00 10,514.34 5,257.17
12	8 65	2.8440 1SAL R 2AG 2.8440 AC	2	VUONG, ALEX & KARA 2 CARTER COURT HILLSBOROUGH, NJ 2 CARTER COURT	08844 AG / 182	243,400 211,600 455,000		455,000		F01	1	0.00 10,241.98 5,120.99
13	8 66	2.3830 2SF O 2AG 2.3830 AC	2	ENGELHARDT, STEVEN 2 UPPER NESHANIC COURT HILLSBOROUGH, NJ 2 UPPER NESHANIC COURT	08844 AG / 182	238,800 254,500 493,300		493,300		F01	1	0.00 11,145.96 5,572.98
14	8 67	2.0020 1SV R 2AG, POOL 2.0020 AC	2	JONES, BRADLEY & JENNIFER 4 UPPER NESHANIC COURT HILLSBOROUGH, NJ 4 UPPER NESHANIC COURT	08844 AG / 182	235,000 271,000 506,000		506,000		F01	1	0.00 11,446.51 5,723.26
Page Totals				V2 500		3,359,700 3,372,000	0	6,731,700				Block: 8 Lot: 67

1	2	3	4	5	6	7	8	9	10	11		
Line	Block No Lot No. Qualification Account #	Land Dimensions Building Description Additional Lots Acreage	Prop Class	Owner's Name Address City State Property Location	Billing Code Zip Code Zoning/Tax Map Pg	Value	Exemptions Code Amount	Net Taxable Value	Deductions Code No Owners	Special Tax Codes	Num Units	Deduction Amt 2021 Tax 2022 1st
						Land Improvemnt Total						
1	8 68	2.2510 2SF L 2BG 2.2510 AC	2	CAVALIERE, FRANCIS & ROSE 6 UPPER NESHANIC COURT HILLSBOROUGH, NJ 6 UPPER NESHANIC COURT	08844 AG / 182	237,500 343,000 580,500		580,500		F01	1	0.00 12,848.26 6,424.13
2	8 69	2.1340 1SAL R 2AG,POOL 2.1340 AC	2	LANG, COURTNEY F & WALTER E JR 8 UPPER NESHANIC COURT HILLSBOROUGH, NJ 8 UPPER NESHANIC COURT	08844 AG / 182	236,300 220,300 456,600		456,600		F01	1	0.00 10,279.54 5,139.77
3	8 70	2.4250 2SF L 2BG 2.4250 AC	2	PIECHOTA, ROBERT & JOAN TRUSTEES 10 UPPER NESHANIC COURT HILLSBOROUGH, NJ 10 UPPER NESHANIC COURT	08844 AG / 182	239,300 453,600 692,900		692,900		F01	1	0.00 15,539.06 7,769.53
4	8 71	2.8030 1.5SF F 2AG POOL 2.8030 AC	2	LYCHKO, IEVGEN & IERMOLENKO, I., 12 UPPER NESHANIC COURT HILLSBOROUGH, NJ 12 UPPER NESHANIC COURT	08844 AG / 182	243,000 354,300 597,300		597,300		F01	1	0.00 13,418.83 6,709.42
5	8 72	2.6440 2SF O 2BG 2.6440 AC	2	PATEL, ATUL & NEELAM 14 UPPER NESHANIC COURT HILLSBOROUGH, NJ 14 UPPER NESHANIC COURT	08844 AG / 182	241,400 309,200 550,600		550,600		F01	1	0.00 12,500.75 6,250.38
6	8 72.01	2.4850 2SF O 2.4850 AC	2	WOLF, KEVIN J 16 UPPER NESHANIC COURT HILLSBOROUGH, NJ 16 UPPER NESHANIC COURT	1628 08844 AG / 182	239,900 258,000 497,900		497,900		F01	1	0.00 11,256.31 5,628.16
7	8 73	2.6400 1SF R 2AG, POOL 2.6400 AC	2	FIRLEY JR, JOHN F & LILA I 17 UPPER NESHANIC COURT HILLSBOROUGH, NJ 17 UPPER NESHANIC COURT	08844 AG / 182	241,400 379,100 620,500		620,500		F01	1	0.00 14,149.05 7,074.53
8	8 74	2.0020 1SSR 2AG 2.0020 AC	2	RICCADONNA, ALBERT G & BARBARA 15 UPPER NESHANIC COURT HILLSBOROUGH, NJ 15 UPPER NESHANIC COURT	08844 AG / 182	235,000 294,500 529,500		529,500		F01	1	0.00 12,075.77 6,037.89
9	8 75	2.0830 2SV L 2AG 2.0830 AC	2	GROUSER, JACOB & LAURA 11 UPPER NESHANIC COURT HILLSBOROUGH, NJ 11 UPPER NESHANIC COURT	08844 AG / 182	235,800 282,900 518,700		518,700		F01	1	0.00 11,444.15 5,722.08
10	8 76	2.3000 2SV L 3AG 2.3000 AC	2	ZOBELE, SILVANO & JUDITH A 9 UPPER NESHANIC COURT HILLSBOROUGH, NJ 9 UPPER NESHANIC COURT	08844 AG / 182	238,000 441,100 679,100		679,100	V1 2	F01	1	250.00 14,795.98 7,397.99
11	8 77	2.0000 2SF L 2AG 2.0000 AC	2	CLARK, RODNEY A & CATHERINE M 7 UPPER NESHANIC COURT HILLSBOROUGH, NJ 7 UPPER NESHANIC COURT	08844 AG / 182	235,000 265,700 500,700		500,700	V1 2	F01	1	250.00 10,797.35 5,398.68
12	8 78	2.2040 2SV L 2AG 2.2040 AC	2	WILLIAMS, BRANDON E. & COLLEEN 5 UPPER NESHANIC COURT HILLSBOROUGH, NJ 5 UPPER NESHANIC COURT	08844 AG / 182	237,000 277,200 514,200		514,200		F01	1	0.00 11,347.89 5,673.95
13	8 79	2.5050 1SAL R 2AG 2.5050 AC	2	LI, KUNG-KUO & SUN, SHU WHEI 3 UPPER NESHANIC COURT HILLSBOROUGH, NJ 3 UPPER NESHANIC COURT	08844 AG / 182	240,100 237,400 477,500		477,500		F01	1	0.00 10,774.98 5,387.49
14	8 80	2.2330 1SV R 2AG 2.2330 AC	2	CASTELLANI, EDWARD J & THERESA TRSTS 12 PIONEER DRIVE HILLSBOROUGH, NJ 12 PIONEER DRIVE	08844 AG / 182	237,300 186,500 423,800		423,800	V1 2	F01	1	250.00 9,257.06 4,628.53
Page Totals				V3 750		3,337,000 4,302,800	0	7,639,800				Block: 8 Lot: 80

1	2	3	4	5	6	7	8	9	10	11		
Line	Block No Lot No. Qualification Account #	Land Dimensions Building Description Additional Lots Acreage	Prop Class	Owner's Name Address City State Property Location	Billing Code Zip Code Zoning/Tax Map Pg	Value	Exemptions Code Amount	Net Taxable Value	Deductions Code No Owners	Special Tax Codes	Num Units	Deduction Amt 2021 Tax 2022 1st
						Land Improvemnt Total						
1	8 81	2.1240 1.5SF F 2AG POOL 2.1240 AC	2	CONAHAN, J MICHAEL & JACKALYN D 14 PIONEER DRIVE HILLSBOROUGH, NJ 14 PIONEER DRIVE	08844 AG / 182	236,200 247,200 483,400		483,400	V1 2	F01	1	250.00 10,663.50 5,331.75
2	8 82	3.5520 2SV L 2BG 3.5520 AC	2	METAURO, ALBIN & SHERRY L 16 PIONEER DRIVE HILLSBOROUGH, NJ 16 PIONEER DRIVE	08844 AG / 182	260,500 543,400 803,900		803,900		F01	1	0.00 18,481.11 9,240.56
3	8 83	3.7090 2SV L 2AG 3.7090 AC	2	AZAD, AKHILESH K & SINHA, SNEHA 18 PIONEER DRIVE HILLSBOROUGH, NJ 18 PIONEER DRIVE	08844 AG / 182	262,100 391,100 653,200		653,200		F01	1	0.00 14,628.07 7,314.04
4	8 84	3.9120 289X438 TRI 2SV L 1AG,1BG .0000 AC	2	VLADYKA, RONALD S & KATHLEEN M 20 PIONEER DRIVE HILLSBOROUGH, NJ 20 PIONEER DRIVE	08844 AG / 182	264,100 404,600 668,700		668,700		F01	1	0.00 15,287.83 7,643.92
5	8.01 1	2.000 2SAL L 2AG AKA BLK 8.A, LOT 1 2.0000 AC	2	RAMBO, BRIAN E. & HAWSE, CAMELIA A 1 PIONEER DRIVE HILLSBOROUGH, NJ 1 PIONEER DRIVE	1602 08844 AG / 182	235,800 218,800 454,600		454,600		F01	1	0.00 10,002.48 5,001.24
6	8.01 2	2.0890 2SF L 2AG AKA BLK 8.A, LOT 2 2.0890 AC	2	TYSON, DALE L & SONIA L 3 PIONEER DRIVE HILLSBOROUGH, NJ 3 PIONEER DRIVE	08844 AG / 182	235,800 247,300 483,100		483,100		F01	1	0.00 10,645.83 5,322.92
7	8.01 3	3.4210 2SV L 2AG, POOL AKA BLK 8.A, LOT 3 3.4210 AC	2	HASHMI, MUHAMMAD MUDDASSIR, MUZAMIL 5 PIONEER DRIVE HILLSBOROUGH, NJ 5 PIONEER DRIVE	1175 08844 AG / 182	249,200 337,000 586,200		586,200		F01	1	0.00 12,975.05 6,487.53
8	8.01 4	1.1300 1SST R 2UG AKA BLK 8, LOT 14 1.1300 AC	2	CHRISTY, DOUGLAS H. 731 AMWELL ROAD HILLSBOROUGH, NJ 731 AMWELL ROAD	08844 AG / 182	158,000 106,100 264,100		264,100		F01	1	0.00 6,017.93 3,008.97
9	8.01 5	6.3500 2SF O AKA BLK 8, LOT 15 6.3500 AC	2	RENNER, GEORGE J & SMITH, CAROLYN C 733 AMWELL ROAD HILLSBOROUGH, NJ 733 AMWELL ROAD	08844 AG / 182	222,200 297,000 519,200		519,200		F01	1	0.00 11,002.73 5,501.37
10	8.01 6	4.4730 2SF L AKA BLK 8.A, LOT 5 4.4730 AC	2	YANG, FANGXIAO 7 PIONEER DRIVE HILLSBOROUGH, NJ 7 PIONEER DRIVE	08844 AG / 182	259,700 269,900 529,600		529,600		F01	1	0.00 11,714.18 5,857.09
11	8.01 7	2.0880 1SAL R 2AG AKA BLK 8.A, LOT 6 2.0880 AC	2	ROURKE, MATTHEW J & KIMBERLY A 9 PIONEER DRIVE HILLSBOROUGH, NJ 9 PIONEER DRIVE	08844 AG / 182	235,900 219,100 455,000		455,000		F01	1	0.00 10,241.98 5,120.99
12	8.01 8	2.0900 1SF R 2AG POOL AKA BLK 8.A, LOT 7 2.0900 AC	2	SHEPLEY, RICHARD J & CARMELLA 11 PIONEER DRIVE HILLSBOROUGH, NJ 11 PIONEER DRIVE	08844 AG / 182	235,900 233,500 469,400		469,400	V1 2	F01	1	250.00 10,334.78 5,167.39
13	8.01 9	3.0000 2SV L 2BIG 3.0000 AC	2	STURLA, LUCIANO & SANDRA 13 PIONEER DRIVE HILLSBOROUGH, NJ 13 PIONEER DRIVE	08844 AG / 182	255,000 474,700 729,700		729,700		F01	1	0.00 16,752.99 8,376.50
14	8.01 10	3.0000 2SV L 2AG 3.0000 AC	2	LEPRE, CHRISTOPHER M & ELISA 1 HOPE COURT HILLSBOROUGH, NJ 1 HOPE COURT	08844 AG / 182	255,000 495,000 750,000		750,000		F01	1	0.00 17,300.06 8,650.03
Page Totals				V2 500		3,365,400 4,484,700	0	7,850,100				Block: 8.01 Lot: 10

1	2	3	4	5	6	7	8	9	10	11		
Line	Block No Lot No. Qualification Account #	Land Dimensions Building Description Additional Lots Acreage	Prop Class	Owner's Name Address City State Property Location	Billing Code Zip Code Zoning/Tax Map Pg	Value	Exemptions Code Amount	Net Taxable Value	Deductions Code No Owners	Special Tax Codes	Num Units	Deduction Amt 2021 Tax 2022 1st
						Land Improvemnt Total						
1	8.01 11	3.000 2SS L 3AG 3.0000 AC	2	DAMIANI, EDWARD J & ANITA J 3 HOPE COURT HILLSBOROUGH, NJ 3 HOPE COURT	08844 AG / 182	255,000 523,000 778,000		778,000		F01	1	0.00 17,887.06 8,943.53
2	8.01 12	6.4880 2SV L 2BG 6.4880 AC	2	JAAKOBS, JAMES E & SANDRA 5 HOPE COURT HILLSBOROUGH, NJ 5 HOPE COURT	08844 AG / 182	281,600 432,800 714,400		714,400		F01	1	0.00 16,396.09 8,198.05
3	8.01 13	4.6140 2SV L 2AG 4.6140 AC	2	ONDERKO, THOMAS & CHRISTINE 741 AMWELL ROAD HILLSBOROUGH, NJ 741 AMWELL ROAD	1175 08844 AG / 182	206,100 354,400 560,500		560,500		F01	1	0.00 12,592.33 6,296.17
4	8.01 14	3.7860 2SV L 2BG 3.7860 AC	2	RESAVY, RICHARD P O BOX 133 BELLE MEAD, NJ 743 AMWELL ROAD	08502 AG / 182	197,800 334,400 532,200		532,200		F01	1	0.00 11,948.98 5,974.49
5	8.01 15	4.5170 2SV L 2AG 4.5170 AC	2	VERANO, ANNA & ENERO 7 HOPE COURT HILLSBOROUGH, NJ 7 HOPE COURT	08844 AG / 182	270,200 363,900 634,100		634,100		F01	1	0.00 14,475.43 7,237.72
6	8.01 16	4.3500 2SV L 3AG 4.3500 AC	2	RAINEY, THOMAS E LYNN C 6 HOPE DRIVE HILLSBOROUGH, NJ 6 HOPE COURT	08844 AG / 182	268,500 452,400 720,900		720,900		F01	1	0.00 16,541.67 8,270.84
7	8.01 17	3.0000 2SV L 3AG 3.0000 AC	2	MATONS, CLAUDE & MATONS, VICTORIA 4 HOPE COURT HILLSBOROUGH, NJ 4 HOPE COURT	08844 AG / 182	255,000 456,100 711,100		711,100		F01	1	0.00 16,292.78 8,146.39
8	8.01 18	3.00 2SV L 3BIG 3.0000 AC	2	ZHANG, HONG & YONG FANG 19 PIONEER DRIVE HILLSBOROUGH, NJ 19 PIONEER DRIVE	08844 AG / 182	255,000 355,600 610,600		610,600		F01	1	0.00 13,914.25 6,957.13
9	9 1 Q0059	54.690 54.6900 AC	3B	KANACH, SUSAN LEACY 3605 BLACK WALNUT LANE GLENWOOD, MD RIVER ROAD	21738 AG / 33	31,200 0 31,200		31,200		F01	1	0.00 932.16 466.08
10	9 1.01	3.2930 2SV L 2AG 3.2930 AC	2	BARRETT, WILLIAM & LORI 1103 RIVER ROAD HILLSBOROUGH, NJ 1103 RIVER ROAD	08844 AG / 33	217,900 369,700 587,600		587,600		F01	1	0.00 13,219.24 6,609.62
11	9 1.02	3.0000 2SW L 3AG 3.0000 AC	2	KONDRATIUK, MICHAEL J. & KATHERINE 1105 RIVER ROAD HILLSBOROUGH, NJ 1105 RIVER ROAD	08844 AG / 33	215,000 440,300 655,300		655,300		F01	1	0.00 14,886.32 7,443.16
12	9 1.03	3.2440 2SAL L 2UG 3.2440 AC	2	PROPERTY IMPROVEMENT GROUP LLC 926 ROUTE 206 HILLSBOROUGH, NJ 1107 RIVER ROAD	08844 AG / 33	195,700 83,400 279,100		279,100		F01	1	0.00 7,271.76 3,635.88
13	9 1.04	8.010 2SF L 8.0100 AC	2	WAGENAAR, ROLF & MAUREEN 1101 RIVER ROAD HILLSBOROUGH, NJ 1101 RIVER ROAD	08844 AG / 33	250,600 380,000 630,600		630,600		F01	1	0.00 16,799.95 8,399.98
14	9 2	.0000 AC	5A	CONSOLIDATED PENN CORP P O BOX 8499 PHILADELPHIA, PA RIVER ROAD	19101 AG / 33	0 0 0		*Exempt RR*		F01	1	0.00 0.00 0.00
Page Totals						2,899,600 4,546,000	0	7,445,600				Block: 9 Lot: 2

1	2	3	4	5	6	7	8	9	10	11		
Line	Block No Lot No. Qualification Account #	Land Dimensions Building Description Additional Lots Acreage	Prop Class	Owner's Name Address City State Property Location	Billing Code Zip Code Zoning/Tax Map Pg	Value	Exemptions Code Amount	Net Taxable Value	Deductions Code No Owners	Special Tax Codes	Num Units	Deduction Amt 2021 Tax 2022 1st
						Land Improvemnt Total						
1	9 3	0.2280 PRESERVED .2280 AC	15C	COUNTY OF SOMERSET P O BOX 3000 SOMERVILLE, NJ RIVER ROAD	08876 AG / 33	2,600 0 2,600		*Exempt*		F01	1	0.00 0.00 0.00
2	9.01 1	5.2000 1.5SV F 2BG POOL 5.2000 AC	2	SMITH, DARREN M & F DIANA 1 PICKET PLACE HILLSBOROUGH, NJ	08844 AG / 33	237,000 443,500 680,500		680,500	V1 2	F01	1	250.00 15,340.72 7,670.36
3	9.01 2	5.7800 1SF R 2AG 5.7800 AC	2	MOLESKO, J JEFFREY & DIANNA 1113 RIVER ROAD HILLSBOROUGH, NJ 1113 RIVER ROAD	660 08844 AG / 33	242,800 291,900 534,700		534,700		F01	1	0.00 12,007.67 6,003.84
4	10 1	0.9000 .9000 AC	1	NORZ, NORMA 938 RIVER ROAD HILLSBOROUGH, NJ RIVERSIDE DRIVE	08844 AG / 29	2,300 0 2,300		2,300		F01	1	0.00 54.01 27.01
5	10 2	1.384 VACANT LAND 1.3840 AC	15C	COUNTY OF SOMERSET P O BOX 3000 SOMERVILLE, NJ RIVERSIDE DRIVE	08876 AG / 29	13,800 0 13,800		*Exempt*		F01	1	0.00 0.00 0.00
6	10 3	0.8700 .8700 AC	15C	TOWNSHIP OF HILLSBOROUGH 379 SOUTH BRANCH ROAD HILLSBOROUGH, NJ RIVERSIDE DRIVE	08844 AG / 34	8,700 0 8,700		*Exempt*		F01	1	0.00 0.00 0.00
7	10 3.01	0.4900 .4900 AC	1	SPAGNOLA FAMILY LIVING TRUST 782 RIVERSIDE DRIVE HILLSBOROUGH, NJ RIVERSIDE DRIVE	08844 AG / 34	4,900 0 4,900		4,900		F01	1	0.00 115.06 57.53
8	10 4 Q0104	10.3100 10.3100 AC	3B	SHELDON, D H & D L & BELL, L F 807 EVES DRIVE 3E HILLSBOROUGH, NJ RIVERSIDE DRIVE	08844 AG / 33	7,300 0 7,300		7,300		F01	1	0.00 166.71 83.36
9	10 4.01	3.0000 1SAL R 2BG 3.0000 AC	2	781 RIVERSIDE, LLC 781 RIVERSIDE DRIVE HILLSBOROUGH, NJ 781 RIVERSIDE DRIVE	08844 AG / 33	215,000 236,800 451,800		451,800		F01	1	0.00 10,177.47 5,088.74
10	10 4.02	3.4500 2SV L 3AG 3.4500 AC	2	LIAO, KENNETH & DING, JIAWEI 769 RIVERSIDE DRIVE HILLSBOROUGH, NJ 769 RIVERSIDE DRIVE	08844 AG / 33	241,300 608,400 849,700		849,700		F01	1	0.00 18,227.53 9,113.77
11	10 4.03	5.2215 2SW O 2AG 5.2215 AC	3A	TERRERI, CHRISTOPHER & JENNIFER 767 RIVERSIDE DRIVE HILLSBOROUGH, NJ 767 RIVERSIDE DRIVE	08844 AG / 33	282,300 462,900 745,200		745,200		F01	1	0.00 16,659.07 8,329.54
12	10 4.03 Q0115	13.500 13.5000 AC	3B	TERRERI, CHRISTOPHER & JENNIFER 767 RIVERSIDE DRIVE HILLSBOROUGH, NJ 767 RIVERSIDE DRIVE	08844 AG / 33	2,300 0 2,300		2,300		F01	1	0.00 54.01 27.01
13	10 4.04	3.1565 2SV L 3BIG POOL 3.1565 AC	2	WEBER, ELIZABETH M & CICCONE, R J III 771 RIVERSIDE DRIVE HILLSBOROUGH, NJ 771 RIVERSIDE DRIVE	08844 AG / 33	216,600 478,300 694,900		694,900		F01	1	0.00 15,816.13 7,908.07
14	10 4.05	4.9600 2SV L 3BIG 4.9600 AC	3A	SHELDON, DANIEL 773 RIVERSIDE DRIVE HILLSBOROUGH, NJ 773 RIVERSIDE DRIVE	08844 AG / 33	234,600 441,100 675,700		675,700		F01	1	0.00 15,635.34 7,817.67
Page Totals				V1 250		1,686,400 2,962,900	0	4,649,300				Block: 10 Lot: 4.05

1	2	3		4		5	6	7	8	9	10	11
Line	Block No Lot No. Qualification Account #	Land Dimensions Building Description Additional Lots Acreage	Prop Class	Owner's Name Address City State Property Location	Billing Code Zip Code Zoning/Tax Map Pg	Value	Exemptions Code Amount	Net Taxable Value	Deductions Code No Owners	Special Tax Codes	Num Units	Deduction Amt 2021 Tax 2022 1st
						Land Improvemnt Total						
1	10 4.05 Q0111	21.998 21.9980 AC	3B	SHELDON, DANIEL 773 RIVERSIDE DRIVE HILLSBOROUGH, NJ 773 RIVERSIDE DRIVE	08844 AG / 33	3,800 0 3,800		3,800		F01	1	0.00 84.53 42.27
2	10 5 Q0059	112.850 112.8500 AC	3B	KANACH, SUSAN L 3605 BLACK WALNUT LANE GLENWOOD, MD RIVER ROAD	21738 AG / 33	62,500 0 62,500		62,500		F01	1	0.00 1,479.24 739.62
3	10 6	0.9500 .9500 AC	5A	CONSOLIDATED PENN CORP P O BOX 8499 PHILADELPHIA, PA MILL LANE	19101 AG / 33	0 0 0		*Exempt RR*		F01	1	0.00 0.00 0.00
4	10 7	4.0700 4.0700 AC	5A	CONSOLIDATED RAIL CORPORATION P O BOX 8499 PHILADELPHIA, PA MILL LANE	19101 AG / 33	0 0 0		*Exempt RR*		F01	1	0.00 0.00 0.00
5	10 8	1.8300 2SAL L 1.8300 AC	2	REGIEC, WILLIAM J, & REGIEC, IRENA 809 MILL LANE HILLSBOROUGH, NJ 809 MILL LANE	08844 AG / 33	218,300 170,200 388,500		388,500		F01	2	0.00 8,497.42 4,248.71
6	10 9	0.370 2SAL L 2UG .3700 AC	2	KINGSLAND, MATTHEW L & MELISSA J 811 MILL LANE HILLSBOROUGH, NJ 811 MILL LANE	08844 AG / 33	178,500 238,600 417,100		417,100		F01	1	0.00 9,089.11 4,544.56
7	10 10	1.9100 1SF R 2AG 1.9100 AC	2	STOVEKEN, WILLIAM R & DIANE ELEANOR 815 MILL LANE HILLSBOROUGH, NJ 815 MILL LANE	08844 AG / 33	219,100 215,500 434,600		434,600		F01	1	0.00 9,528.18 4,764.09
8	10 11	0.6350 PRESERVED .6350 AC	15C	COUNTY OF SOMERSET P O BOX 3000 SOMERVILLE, NJ MILL LANE	08876 AG / 33	6,100 0 6,100		*Exempt*		F01	1	0.00 0.00 0.00
9	10 12	0.3700 .3700 AC	5A	CONSOLIDATED PENN CORP P O BOX 8499 PHILADELPHIA, PA MILL LANE	19101 AG / 33	0 0 0		*Exempt RR*		F01	1	0.00 0.00 0.00
10	10 13	0.2420 PRESERVED .2420 AC	15C	COUNTY OF SOMERSET P O BOX 3000 SOMERVILLE, NJ RIVER ROAD	08876 AG / 33	2,200 0 2,200		*Exempt*		F01	1	0.00 0.00 0.00
11	11 1	1.2100 OPEN SPACE 1.2100 AC	15C	TOWNSHIP OF HILLSBOROUGH 379 SOUTH BRANCH ROAD HILLSBOROUGH, NJ MILL LANE	08844 AG / 181	12,100 0 12,100		*Exempt*		F01	1	0.00 0.00 0.00
12	11 2	0.3200 .3200 AC	5A	CONSOLIDATED RAIL CORPORATION P O BOX 8499 PHILADELPHIA, PA MILL LANE	19101 AG / 181	0 0 0		*Exempt RR*		F01	1	0.00 0.00 0.00
13	11 3	0.3700 .3700 AC	5A	CONSOLIDATED PENN CORP P O BOX 8499 PHILADELPHIA.,PA MILL LANE	19101 AG / 181	0 0 0		*Exempt RR*		F01	1	0.00 0.00 0.00
14	11 4	1.8000 1.8000 AC	1	H & M DISPOSAL SERVICE P O BOX 1094 SOMERVILLE, NJ MILL LANE	08876 AG / 181	58,000 0 58,000		58,000		F01	1	0.00 1,361.84 680.92
Page Totals						740,200 624,300	0	1,364,500				Block: 11 Lot: 4

1	2	3	4	5	6	7	8	9	10	11		
Line	Block No Lot No. Qualification Account #	Land Dimensions Building Description Additional Lots Acreage	Prop Class	Owner's Name Address City State Property Location	Billing Code Zip Code Zoning/Tax Map Pg	Value	Exemptions Code Amount	Net Taxable Value	Deductions Code No Owners	Special Tax Codes	Num Units	Deduction Amt 2021 Tax 2022 1st
						Land Improvemnt Total						
1	11 5	1.1700 2SF L 2UG 1.1700 AC	2	AVALON, EDWARD & LISA MARIE 796 MILL LANE HILLSBOROUGH, NJ 796 MILL LANE	08844 AG / 181	211,700 329,900 541,600		541,600		F01	1	0.00 12,061.68 6,030.84
2	11 6	4.1500 4.1500 AC	1	SULLIVAN, SYLVESTER L 400 NORTH BRIDGE STREET BRIDGEWATER, NJ MILL LANE	08807 AG / 181	41,500 0 41,500		41,500		F01	1	0.00 974.43 487.22
3	11 7	2.7800 2.7800 AC	5A	CONSOLIDATED RAIL CORPORATION P O BOX 8499 PHILADELPHIA, PA MILL LANE	19105 AG / 181	0 0 0		*Exempt RR*		F01	1	0.00 0.00 0.00
4	11 8	0.800 2SF O .8000 AC	2	TAYLOR, SEAN & CHRISTINE 1122 RIVER ROAD HILLSBOROUGH, NJ 1122 RIVER ROAD	08844 AG / 181	185,000 60,900 245,900		245,900		F01	2	0.00 8,206.27 4,103.14
5	11 9	1.5150 DPLX 1.5150 AC	2	DUDZINSKI, PATRICIA ANN 1124 RIVER RD HILLSBOROUGH, NJ 1124 RIVER ROAD	08844 AG / 181	164,000 210,000 374,000		374,000		F01	2	0.00 8,382.37 4,191.19
6	11 10	0.832 1SF R 2AG .8320 AC	2	LOCKHART, DAVID M & SUSAN W 1130 RIVER ROAD HILLSBOROUGH, NJ 1130 RIVER ROAD	08844 AG / 181	186,600 201,800 388,400		388,400		F01	1	0.00 8,579.59 4,289.80
7	11 11	0.865 1SB R 2AG .8650 AC	2	GRIEPENTROG, KENNETH J & CELIA 1132 RIVER ROAD HILLSBOROUGH, NJ 1132 RIVER ROAD	08844 AG / 181	188,300 222,100 410,400		410,400		F01	1	0.00 9,150.16 4,575.08
8	11 12	1.6200 1SF R 2AG 1.6200 AC	2	NIKO, SUSAN GERRITY- 1134 RIVER ROAD HILLSBOROUGH, NJ 1134 RIVER ROAD	08844 AG / 181	201,200 281,500 482,700		482,700		F01	1	0.00 10,784.37 5,392.19
9	11 13.01	0.500 1SF O PRESERVED .5000 AC	3A	BRIARWOOD FARMS, LLC 23 BRIER ROAD WHITEHOUSE STA, NJ 1140 RIVER ROAD	08889 AG / 181	170,000 129,200 299,200		299,200		F01	1	0.00 6,438.22 3,219.11
10	11 13.01 Q0019	157.979 PRESERVED 157.9790 AC	3B	BRIARWOOD FARMS, LLC 23 BRIER ROAD WHITEHOUSE STA, NJ 1140 RIVER ROAD	08889 AG / 181	86,700 0 86,700		86,700		F01	1	0.00 1,984.07 992.04
11	11 13.02	27.837 AKA LOT 13 27.8370 AC	15C	TOWNSHIP OF HILLSBOROUGH 379 SOUTH BRANCH ROAD HILLSBOROUGH, NJ RIVER ROAD	08844 AG / 181	278,400 0 278,400		*Exempt*			1	0.00 0.00 0.00
12	11 14	1.200 2SW L 1UG 1.2000 AC	2	STEINLAUF, JAN M 1144 RIVER ROAD HILLSBOROUGH, NJ 1144 RIVER ROAD	08844 AG / 181	168,000 201,500 369,500		369,500		F01	1	0.00 8,243.83 4,121.92
13	11 15	3.0000 2SF L 2UG/ 1S 3.0000 AC	3A	CUNNINGHAM, WILLIAM F 7 DALLY ROAD FLEMINGTON NJ 711 AMWELL ROAD	08822 AG / 181	190,000 430,400 620,400		620,400		F01	2	0.00 14,390.90 7,195.45
14	11 15 Q0028	59.8600 PRESERVED 59.8600 AC	3B	CUNNINGHAM, WILLIAM F 7 DALLY ROAD FLEMINGTON, NJ 711 AMWELL ROAD	08822 AG / 181	21,900 0 21,900		21,900		F01	1	0.00 502.47 251.24
Page Totals						1,814,900 2,067,300	0	3,882,200				Block: 11 Lot: 15

1	2	3	4	5	6	7	8	9	10	11		
Line	Block No Lot No. Qualification Account #	Land Dimensions Building Description Additional Lots Acreage	Prop Class	Owner's Name Address City State Property Location	Billing Code Zip Code Zoning/Tax Map Pg	Value	Exemptions Code Amount	Net Taxable Value	Deductions Code No Owners	Special Tax Codes	Num Units	Deduction Amt 2021 Tax 2022 1st
						Land Improvemnt Total						
1	11 16	2.4920 1SS + 2.4920 AC	15D	NESHANIC REFORMED CHURCH 715 AMWELL ROAD HILLSBOROUGH, NJ 715 AMWELL ROAD	08844 AG / 181	232,500 1,822,000 2,054,500		*Exempt*		F01	1	0.00 0.00 0.00
2	11 17	1.3900 2SF O 2UG 1.3900 AC	2	VETTER, DAVID & KELLY 705 AMWELL ROAD HILLSBOROUGH, NJ 705 AMWELL ROAD	08844 AG / 181	174,700 177,300 352,000		352,000		F01	1	0.00 7,328.11 3,664.06
3	11 18	1.4300 2SF O 1.4300 AC	2	MARTIN,ED 516 NORTH NIAGARA STREET BURBANK, CA 703 AMWELL ROAD	91505 AG / 181	150,300 38,400 188,700		188,700		F01	1	0.00 4,242.84 2,121.42
4	11 19	0.352 2SF O 1UG .3520 AC	2	MURRAY, MICHAEL T & LISA A 701 OLD AMWELL ROAD HILLSBOROUGH, NJ 701 AMWELL ROAD	1175 08844 AG / 181	119,600 163,300 282,900		282,900		F01	1	0.00 5,823.04 2,911.52
5	11 20	0.357 2SF O .3570 AC	2	HANSFORD, MICHAEL 699 AMWELL ROAD HILLSBOROUGH, NJ 699 AMWELL ROAD	08844 C1 / 181	119,900 185,800 305,700		305,700		F01	1	0.00 6,252.73 3,126.37
6	11 21	0.6353 .6353 AC	1	CASTILLO, JONATHAN & SANTIAGO, D 697 AMWELL RD HILLSBOROUGH, NJ 697 AMWELL ROAD	08844 C1 / 181	181,800 0 181,800		181,800		F01	1	0.00 3,975.17 1,987.59
7	11 21.01	0.5702 1SF JML LANDSCAPE .5702 AC	4A	695 AMWELL ROAD, LLC 565 MONTGOMERY ROAD HILLSBOROUGH, NJ 695 AMWELL ROAD	08844 C1 / 181	178,300 120,500 298,800		298,800		F01	1	0.00 7,015.82 3,507.91
8	11 22	0.256 2SAL O .2560 AC	2	VAN EMBDEN, ELISABETH & NATHAN 787 HOGBIN ROAD MILLVILLE, NJ 693 AMWELL ROAD	08332 C1 / 181	114,800 131,800 246,600		246,600		F01	1	0.00 5,482.59 2,741.30
9	11 23	1.5190 1SF 1.5190 AC	15D	SOMERSET VALLEY PLAYERS 601 ROUTE 206 - SU 26-216 HILLSBOROUGH, NJ 689 AMWELL ROAD	08844 C1 / 181	145,200 257,700 402,900		*Exempt*		F01	1	0.00 0.00 0.00
10	11 24	1.2800 2SAL O 2UG 1.2800 AC	2	GLADDEN, KIMBERLEY MICHELLE 687 AMWELL ROAD HILLSBOROUGH, NJ 687 AMWELL ROAD	08844 AG / 181	154,800 109,100 263,900		263,900		F01	1	0.00 5,884.09 2,942.05
11	11 25	3.3700 1.5SV O 3.3700 AC	2	WELCHES, JOSEPH JR & GLENYCE 677 AMWELL ROAD HILLSBOROUGH, NJ 677 AMWELL ROAD	1175 08844 AG / 181	193,700 143,200 336,900		336,900		F01	1	0.00 7,598.13 3,799.07
12	11 26	8.4500 CEMETARY 8.4500 AC	15E	NESHANIC CEMETERY ASSOCIATION 112 EAST MOUNTAIN ROAD HILLSBOROUGH, NJ OFF AMWELL ROAD	08844 AG / 181	244,300 6,800 251,100		*Exempt*		F01	1	0.00 0.00 0.00
13	11 27	2.620 2SF L 2.6200 AC	3A	PITTSTOWN PROPERTIES II LLC 761 MILL LANE HILLSBOROUGH, NJ 685 AMWELL ROAD	08844 AG / 181	167,600 287,800 455,400		455,400		F01	1	0.00 10,528.43 5,264.22
14	11 27 Q0089	76.337 PRESERVED 76.3370 AC	3B	PITTSTOWN PROPERTIES II LLC 761 MILL LANE HILLSBOROUGH, NJ 685 AMWELL ROAD	08844 AG / 181	55,400 0 55,400		55,400		F01	1	0.00 1,267.92 633.96
Page Totals						1,610,900 1,357,200	0	2,968,100				Block: 11 Lot: 27

1	2	3	4	5	6	7	8	9	10	11		
Line	Block No Lot No. Qualification Account #	Land Dimensions Building Description Additional Lots Acreage	Prop Class	Owner's Name Address City State Property Location	Billing Code Zip Code Zoning/Tax Map Pg	Value	Exemptions Code Amount	Net Taxable Value	Deductions Code No Owners	Special Tax Codes	Num Units	Deduction Amt 2021 Tax 2022 1st
						Land Improvemnt Total						
1	11 27.01	2.0000 2SVB L 2BIG 2.0000 AC	2	DELEO, PAUL 683 AMWELL ROAD HILLSBOROUGH, NJ 683 AMWELL ROAD	08844 AG / 181	180,000 573,200 753,200		753,200		F01	1	0.00 16,926.74 8,463.37
2	11 27.02	2.0000 2SVB L 3BIG 2.0000 AC	2	KORAB, KYLE 681 AMWELL ROAD HILLSBOROUGH, NJ 681 AMWELL ROAD	08844 AG / 181	180,000 557,000 737,000		737,000		F01	1	0.00 16,445.39 8,222.70
3	11 27.03	3.1200 1SB R 2AG 3.1200 AC	2	DANIEL, FRED P O BOX 9 NESHANIC STA, NJ 691 AMWELL ROAD	08853 AG / 181	181,600 270,000 451,600		451,600		F01	1	0.00 10,793.76 5,396.88
4	11 28 Q0074	59.380 59.3800 AC	3B	MILL LANE FARM I, LLC 770 MILL LANE HILLSBOROUGH, NJ MILL LANE	08844 AG / 181	41,300 0 41,300		41,300		F01	1	0.00 946.25 473.13
5	11 28.01	0.8800 2SF O 2UG .8800 AC	3A	DOYLE, DAVID & CATHLEEN L 770 MILL LANE HILLSBOROUGH, NJ 770 MILL LANE	08844 AG / 181	204,000 282,600 486,600		486,600		F01	1	0.00 10,720.97 5,360.49
6	11 28.01 Q0032	7.530 7.5300 AC	3B	DOYLE, DAVID & CATHLEEN L 770 MILL LANE HILLSBOROUGH, NJ 770 MILL LANE	08844 AG / 181	5,900 0 5,900		5,900		F01	1	0.00 133.84 66.92
7	11 29	7.8560 1SF R 2UG 7.8560 AC	2	DERKACZ, JOSEPH TRUSTEE - C/O DAVID 752 MILL LANE HILLSBOROUGH, NJ 756 MILL LANE	08844 AG / 181	278,500 99,000 377,500		377,500		F01	1	0.00 8,159.31 4,079.66
8	11 29.01	3.0000 1SF R 3.0000 AC	2	DERKACZ, DAVID A & BARBARA H 752 MILL LANE HILLSBOROUGH, NJ 752 MILL LANE	6225 08844 AG / 181	230,100 217,500 447,600		447,600		F01	1	0.00 9,833.42 4,916.71
9	11 30	2.9700 1SB R 1AG 2.9700 AC	2	PUGH, WILLIAM III & GRACE 750 MILL LANE HILLSBOROUGH, NJ 750 MILL LANE	08844 AG / 181	229,700 181,900 411,600		411,600		F01	1	0.00 9,032.76 4,516.38
10	11 31	2.2000 1SF R 2.2000 AC	2	GUZMAN, NELSON & JENNIFER 748 MILL LANE HILLSBOROUGH, NJ 748 MILL LANE	08844 AG / 181	246,000 199,100 445,100		445,100		F01	1	0.00 9,664.37 4,832.19
11	11 32	1.020 2SV S 2BG 1.0200 AC	2	KUCSAN, KENNETH S & TERESA C 742 MILL LANE HILLSBOROUGH, NJ 742 MILL LANE	1175 08844 AG / 181	210,200 226,300 436,500		436,500		F01	1	0.00 9,579.84 4,789.92
12	11 33	1.3000 2SF L 1UG 1.3000 AC	2	CZERNIKOWSKI, JOHN & IRENE 738 MILL LANE HILLSBOROUGH, NJ 738 MILL LANE	1175 08844 AG / 181	213,000 213,400 426,400		426,400		F01	1	0.00 9,340.34 4,670.17
13	11 33.01	1.3000 2SF O 1AG 1.3000 AC	2	FENETTO, TODD & ANNE 736 MILL LANE HILLSBOROUGH, NJ 736 MILL LANE	08844 AG / 181	213,000 216,700 429,700		429,700		F01	1	0.00 9,422.53 4,711.27
14	11 33.02	1.0000 2SF O 2AG 1.0000 AC	2	FORTUNY, ROBERT & DZIADUL, SUSAN V 740 MILL LANE HILLSBOROUGH, NJ 740 MILL LANE	08844 AG / 181	210,000 216,900 426,900		426,900		F01	1	0.00 9,349.74 4,674.87
Page Totals						2,623,300 3,253,600	0	5,876,900				Block: 11 Lot: 33.02

1	2	3	4	5	6	7	8	9	10	11		
Line	Block No Lot No. Qualification Account #	Land Dimensions Building Description Additional Lots Acreage	Prop Class	Owner's Name Address City State Property Location	Billing Code Zip Code Zoning/Tax Map Pg	Value	Exemptions Code Amount	Net Taxable Value	Deductions Code No Owners	Special Tax Codes	Num Units	Deduction Amt 2021 Tax 2022 1st
						Land Improvemnt Total						
1	11 34 Q0031	29.0400 29.0400 AC	3B	DORELL, JOYCE D 240 HOCKENBURY ROAD HILLSBOROUGH, NJ AMWELL ROAD	08844 AG / 181	11,300 0 11,300		11,300		F01	1	0.00 260.63 130.32
2	11 35 Q0042	5.1400 5.1400 AC	3B	FENWICK, MARIAN H 666 AMWELL ROAD HILLSBOROUGH, NJ AMWELL ROAD	08844 AG / 181	2,400 0 2,400		2,400		F01	1	0.00 54.01 27.01
3	11 35.01 Q0042	1.1700 1.1700 AC	3B	FENWICK, MARIAN H 666 AMWELL ROAD HILLSBOROUGH, NJ AMWELL ROAD	08844 AG / 181	500 0 500		500		F01	1	0.00 9.39 4.70
4	11 36	0.737 2SF O .7370 AC	2	COMUNALE, VINCENT & SMITH, CANDACE 663 AMWELL ROAD HILLSBOROUGH, NJ 663 AMWELL ROAD	08844 AG / 181	132,900 229,700 362,600		362,600		F01	1	0.00 8,358.88 4,179.44
5	11 37	0.512 1SF R .5120 AC	2	RIORDAN, WILLIAM J & MONTINE R 661 AMWELL ROAD HILLSBOROUGH, NJ 661 AMWELL ROAD	08844 AG / 181	145,600 112,800 258,400		258,400		F01	1	0.00 5,853.57 2,926.79
6	11 38	0.576 1SAL R 1AG .5760 AC	2	FORD, MICHAEL & JOYCE 659 AMWELL ROAD HILLSBOROUGH, NJ 659 AMWELL ROAD	1175 08844 AG / 181	148,800 175,600 324,400		324,400		F01	1	0.00 7,410.29 3,705.15
7	11 39	0.544 1SF R .5440 AC	2	SCHULTZ, ROBERT & DIANA 657 AMWELL ROAD HILLSBOROUGH, NJ 657 AMWELL ROAD	08844 AG / 181	147,200 119,300 266,500		266,500		F01	1	0.00 6,046.11 3,023.06
8	11 40	1.9500 1SF R 2AG 1.9500 AC	2	FRANCISCO, KELLY & DRISCOLL, MICHAEL 653 AMWELL ROAD HILLSBOROUGH, NJ 653 AMWELL ROAD	08844 AG / 181	179,500 182,900 362,400		362,400		F01	1	0.00 8,318.97 4,159.49
9	11 41	0.976 1SAL R 2AG .9760 AC	2	CEBO, MICHAEL J 4 KILMER DRIVE HILLSBOROUGH, NJ 651 AMWELL ROAD	08844 AG / 181	168,800 141,500 310,300		310,300		F01	1	0.00 7,074.53 3,537.27
10	11 42	0.976 1.5SF F 1AG .9760 AC	2	JOHNSON, JAMES A & MARY ANN 649 AMWELL ROAD HILLSBOROUGH, NJ 649 AMWELL ROAD	08844 AG / 181	168,800 130,300 299,100		299,100		F01	1	0.00 6,745.81 3,372.91
11	11 43	2.5700 1SAL R 1AG 2.5700 AC	2	FARYNIAK, HELAINE P 647 AMWELL ROAD HILLSBOROUGH, NJ 647 AMWELL ROAD	08844 AG / 181	185,700 131,000 316,700		316,700		F01	1	0.00 7,222.45 3,611.23
12	11 44	.500 PUMPING STATION AKA LOT 44 QUAL X .5000 AC	4B	CYZNER, IRV C/O NJ-AMERICAN WATER CO PO BOX 2738 ATT: TAX DEPT CAMDEN, NJ AMWELL ROAD	08101 / 181	25,000 45,000 70,000		70,000		F01	1	0.00 1,678.83 839.42
13	11 44 Q0512	32.2200 WOOD 2019-2029 32.2200 AC	3B	CYZNER, IRV C/O CYZNER PROP 192 ROUTE 22 WEST GREEN BROOK, NJ AMWELL ROAD	08812 AG / 181	4,100 0 4,100		4,100		F01	1	0.00 93.92 46.96
14	11 44.01 Q0512	1.0000 WOOD 2019-2029 1.0000 AC	3B	CYZNER, IRV C/O CYZNER PROP 192 ROUTE 22 WEST GREEN BROOK, NJ MILL LANE	08812 AG / 181	100 0 100		100		F01	1	0.00 2.35 1.18
Page Totals						1,320,700 1,268,100	0	2,588,800				Block: 11 Lot: 44.01

1	2	3	4	5	6	7	8	9	10	11		
Line	Block No Lot No. Qualification Account #	Land Dimensions Building Description Additional Lots Acreage	Prop Class	Owner's Name Address City State Property Location	Billing Code Zip Code Zoning/Tax Map Pg	Value	Exemptions Code Amount	Net Taxable Value	Deductions Code No Owners	Special Tax Codes	Num Units	Deduction Amt 2021 Tax 2022 1st
						Land Improvemnt Total						
1	11 44.02 Q0512	1.0000 WOOD 2019-2029 1.0000 AC	3B	CYZNER, IRV C/O CYZNER PROP 192 ROUTE 22 WEST GREEN BROOK, NJ MILL LANE	08812 AG / 181	200 0 200		200		F01	1	0.00 2.35 1.18
2	11 45	1.4000 1SF R 2AG 1.4000 AC	2	PELOSI, LENORE 732 MILL LANE HILLSBOROUGH, NJ 732 MILL LANE	08844 AG / 181	214,000 290,400 504,400		504,400		F01	1	0.00 11,190.57 5,595.29
3	11 45.01	1.4000 1SF R 1.4000 AC	2	KOOSER, MATTHEW DETURCK & KOOSER R 734 MILL LANE HILLSBOROUGH, NJ 734 MILL LANE	08844 AG / 181	214,000 156,600 370,600		370,600		F01	1	0.00 8,023.12 4,011.56
4	11 46	1.000 1SAL S 1BG 1.0000 AC	2	RAINEY, DAVID & NANCY 730 MILL LANE HILLSBOROUGH, NJ 730 MILL LANE	08844 AG / 181	210,000 254,000 464,000		464,000		F01	1	0.00 10,227.89 5,113.95
5	11 47	1.000 1SF R 1AG 1.0000 AC	2	RIVERA, ROBERT & JEANETTE 728 MILL LN HILLSBOROUGH, NJ 728 MILL LANE	08844 AG / 181	210,000 87,800 297,800		297,800		F01	1	0.00 6,287.94 3,143.97
6	11 48	1.0600 1SF R 2AG 1.0600 AC	2	SIGNORINO, JOANN 726 MILL LANE HILLSBOROUGH, NJ 726 MILL LANE	08844 AG / 181	210,600 148,000 358,600		358,600		F01	1	0.00 7,736.67 3,868.34
7	11 49	1.0600 1SF R 1.0600 AC	2	DOUCHES, KENNETH R 724 MILL LANE HILLSBOROUGH, NJ 724 MILL LANE	08844 AG / 181	210,700 107,200 317,900		317,900		F01	1	0.00 6,759.90 3,379.95
8	11 50	1.000 1SAL R 1.0000 AC	2	KUHN, ADELAIDE D 40 MODEL AVENUE HOPEWELL, NJ 722 MILL LANE	08525 AG / 181	210,000 147,600 357,600		357,600		F01	1	0.00 7,727.27 3,863.64
9	11 51	1.000 1.5SB F 1.0000 AC	2	BROWN, WILFREDO & LINDA 720 MILL LANE HILLSBOROUGH, NJ 720 MILL LANE	08844 AG / 181	210,000 155,700 365,700		365,700		F01	1	0.00 7,908.06 3,954.03
10	11 52	1.3500 1.5SF F 1AG 1.3500 AC	2	WESSEL, ARLENE J 712 MILL LANE HILLSBOROUGH, NJ 712 MILL LANE	08844 AG / 181	213,500 136,100 349,600		349,600		F01	1	0.00 7,504.21 3,752.11
11	11 53	1.3500 1SF R 2AG 1.3500 AC	2	DI PAOLO, FRANK 710 MILL LANE HILLSBOROUGH, NJ 710 MILL LANE	08844 AG / 181	231,000 303,600 534,600		534,600		F01	1	0.00 11,892.63 5,946.32
12	11 54	3.0900 1SV R 2AG 3.0900 AC	2	JENNINGS, THOMAS G 708 MILL LANE HILLSBOROUGH, NJ 708 MILL LANE	08844 AG / 181	230,900 161,200 392,100		392,100		F01	1	0.00 8,502.11 4,251.06
13	11 55	1.9300 1.5SF F 2UG 1.9300 AC	2	FINKELSTEIN, ERIC 704 MILL LANE HILLSBOROUGH, NJ 704 MILL LANE	08844 AG / 181	219,300 286,800 506,100		506,100		F01	1	0.00 11,211.71 5,605.86
14	11 56	0.512 2SF O 2UG .5120 AC	2	CLERC, JAMES RENE & MAUREEN P 57 EAST MOUNTAIN ROAD HILLSBOROUGH, NJ 57 EAST MOUNTAIN ROAD	08844 R / 181	157,600 141,700 299,300		299,300		F01	1	0.00 6,579.10 3,289.55
Page Totals						2,741,800 2,376,700	0	5,118,500				Block: 11 Lot: 56

1	2	3	4	5	6	7	8	9	10	11		
Line	Block No Lot No. Qualification Account #	Land Dimensions Building Description Additional Lots Acreage	Prop Class	Owner's Name Address City State Property Location	Billing Code Zip Code Zoning/Tax Map Pg	Value	Exemptions Code Amount	Net Taxable Value	Deductions Code No Owners	Special Tax Codes	Num Units	Deduction Amt 2021 Tax 2022 1st
						Land Improvemnt Total						
1	11 57.01	1.500 2SF L 2UG 1.5000 AC	2	DRAKE, RAYMOND & LORI 59 EAST MOUNTAIN ROAD HILLSBOROUGH, NJ 59 EAST MOUNTAIN ROAD	08844 R / 181	203,500 225,100 428,600		428,600		F01	1	0.00 9,347.39 4,673.70
2	11 57.02	1.000 AKA LOT 57 1.0000 AC	1	DRAKE, RAYMOND & LORI 59 EAST MOUNTAIN ROAD HILLSBOROUGH, NJ 702 MILL LANE	08844 R / 181	215,000 0 215,000		215,000		F01	1	0.00 4,461.20 2,230.60
3	11 58	0.769 1SAL R 2AG .7690 AC	2	DUELL, PATRICIA 637 AMWELL ROAD HILLSBOROUGH, NJ 637 AMWELL ROAD	08844 R / 181	158,500 196,700 355,200		355,200		F01	1	0.00 8,603.07 4,301.54
4	11 59	1.050 1.5SF F 1.0500 AC	2	WISTUK, DANIEL 639 AMWELL ROAD HILLSBOROUGH, NJ 639 AMWELL ROAD	08844 R / 181	170,500 168,200 338,700		338,700	V1 1	F01	1	250.00 7,390.39 3,695.20
5	11 60	1.5400 1SV R 1AG 1.5400 AC	2	LINDSTROM, CAROL A 641 AMWELL ROAD HILLSBOROUGH, NJ 641 AMWELL ROAD	08844 R / 181	175,400 174,400 349,800		349,800		F01	1	0.00 7,978.50 3,989.25
6	12 1.01	2.7100 2SF O 2UG 2.7100 AC	2	SPAGNOLA FAMILY LIVING TRUST 782 RIVERSIDE DRIVE HILLSBOROUGH, NJ 782 RIVERSIDE DRIVE	08844 AG / 34	190,400 289,000 479,400		479,400		F01	1	0.00 10,831.33 5,415.67
7	12 1.02	1.0200 2SF L 2AG 1.0200 AC	2	DEANGELIS, NEIL & KYMBERLIE 794 RIVERSIDE DR HILLSBOROUGH, NJ 794 RIVERSIDE DRIVE	08844 AG / 34	195,300 286,800 482,100		482,100		F01	1	0.00 10,394.60 5,197.30
8	12 1.03	2.5840 2SF L 2AG, POOL 2.5840 AC	2	RUSO, WILLIAM C II & KAREN L TRTS 827 CLAWSON AVENUE HILLSBOROUGH, NJ 827 CLAWSON AVENUE	08844 AG / 34	220,800 309,600 530,400		530,400		F01	1	0.00 12,040.54 6,020.27
9	12 1.04	2.5970 2SF L 2AG 2.5970 AC	2	AMINI, BABACK 829 CLAWSON AVENUE HILLSBOROUGH, NJ 829 CLAWSON AVENUE	6771 08844 AG / 34	221,000 274,500 495,500		495,500		F01	1	0.00 11,202.31 5,601.16
10	12 1.05	2.6100 2SF L 2AG 2.6100 AC	2	GOLDKLANK, MITCHELL & LORETTA 831 CLAWSON AVENUE HILLSBOROUGH, NJ 831 CLAWSON AVENUE	5850 08844 AG / 34	221,100 250,200 471,300		471,300		F01	1	0.00 10,631.74 5,315.87
11	12 1.06	2.6230 2SF L 2AG 2.6230 AC	2	SPAGNUOLO, JAY V 833 CLAWSON AVENUE HILLSBOROUGH, NJ 833 CLAWSON AVENUE	08844 AG / 34	221,200 230,800 452,000		452,000		F01	1	0.00 10,225.55 5,112.78
12	12 1.07	1.6270 2SF L 2AG, POOL 1.6270 AC	2	SCOTT, CINDY R 835 CLAWSON AVENUE HILLSBOROUGH, NJ 835 CLAWSON AVENUE	08844 AG / 34	211,300 231,600 442,900		442,900	V1 2	F01	1	250.00 9,705.52 4,852.76
13	12 1.08	1.0090 2SF L 2AG 1.0090 AC	2	FISCHER, SANDRA K 837 CLAWSON AVENUE HILLSBOROUGH, NJ 837 CLAWSON AVENUE	08844 AG / 34	205,100 242,400 447,500		447,500		F01	1	0.00 10,072.92 5,036.46
14	12 1.09	2.4150 2SLOG O 2BG 2.4150 AC	2	DELUCIA, TIFFANY D & BRIAN A 180 NO 9TH AVENUE MANVILLE, NJ 839 CLAWSON AVENUE	08835 AG / 34	219,200 212,100 431,300		431,300		F01	1	0.00 9,687.85 4,843.93
Page Totals			V2 500			2,828,300 3,091,400	0	5,919,700				Block: 12 Lot: 1.09

1	2	3	4	5	6	7	8	9	10	11		
Line	Block No Lot No. Qualification Account #	Land Dimensions Building Description Additional Lots Acreage	Prop Class	Owner's Name Address City State Property Location	Billing Code Zip Code Zoning/Tax Map Pg	Value	Exemptions Code Amount	Net Taxable Value	Deductions Code No Owners	Special Tax Codes	Num Units	Deduction Amt 2021 Tax 2022 1st
						Land Improvemnt Total						
1	12 1.10	3.0000 2SF L 2AG 3.0000 AC	2	KORAB, RICHARD R & AMELIA 790 RIVERSIDE DRIVE HILLSBOROUGH, NJ 790 RIVERSIDE DRIVE	08844 AG / 34	215,000 329,400 544,400		544,400		F01	1	0.00 12,242.47 6,121.24
2	12 1.11	3.0020 2SF L 2AG, POOL 3.0020 AC	2	ABATE, FRANK JR. & ELIZABETH 786 RIVERSIDE DRIVE HILLSBOROUGH, NJ 786 RIVERSIDE DRIVE	1175 08844 AG / 34	196,100 327,700 523,800		523,800		F01	1	0.00 11,749.39 5,874.70
3	12 3.01	1.4090 2SV L 2AG 1.4090 AC	2	823 CLAWSON AVENUE LLC 10 SHEPHERDS LANE WHITEHOUSE STA, NJ 823 CLAWSON AVENUE	08889 AG / 30	209,100 230,900 440,000		440,000		F01	1	0.00 9,892.13 4,946.07
4	12 3.02	1.0020 2SF L 2AG 1.0020 AC	2	SULLIVAN, THOMAS M JR & JOYCE 817 CLAWSON AVENUE HILLSBOROUGH, NJ 817 CLAWSON AVENUE	08844 AG / 30	205,000 337,400 542,400		542,400		F01	1	0.00 12,310.57 6,155.29
5	12 3.03	1.0000 2SV L 2AG 1.0000 AC	2	TJ-CLAWSON, LLC 817 CLAWSON AVENUE HILLSBOROUGH, NJ 815 CLAWSON AVENUE	08844 AG / 30	205,000 250,700 455,700		455,700		F01	1	0.00 10,265.46 5,132.73
6	12 3.06	9.9880 1SV 2 2BG AKA 12.03/9 9.9880 AC	2	POWERS, JOHN R & JOAN T P O BOX 218 FLAGTOWN, NJ 785 CLAWSON AVENUE	08821 AG / 30	256,100 193,200 449,300		449,300		F01	1	0.00 9,899.17 4,949.59
7	12 3.07	3.0000 1SF R 2BG, POOL 3.0000 AC	2	PIGUZOV, YEVGENIY & YATSYNOVICH,K 778 RIVERSIDE DRIVE HILLSBOROUGH, NJ 778 RIVERSIDE DRIVE	08844 AG / 34	215,000 275,300 490,300		490,300		F01	1	0.00 10,969.86 5,484.93
8	12 3.08	1.0000 2SF L 2AG 1.0000 AC	2	POWERS, J R SR & POWERS, JOH TRSTES P O BOX 218 FLAGTOWN, NJ 775 CLAWSON AVENUE	08821 CR / 30	205,000 358,700 563,700		563,700		F01	1	0.00 12,822.43 6,411.22
9	12 3.09	1.0040 2SF L 2AG 1.0040 AC	2	POWERS, JR,JOHN R & POWERS, LAUREN 781 CLAWSON AVE NESHANIC STATION, NJ 781 CLAWSON AVENUE	08853 CR / 30	205,000 241,900 446,900		446,900		F01	1	0.00 10,056.49 5,028.25
10	12 3.12	1.2336 1SV R (M) 1.2336 AC	2	VOLPONE, JOSEPH J & DENISE A 617 BOOZER LANE HILLSBOROUGH, NJ 617 BOOZER LANE	1175 08844 AG / 30	237,300 141,000 378,300		378,300		F01	1	0.00 8,178.09 4,089.05
11	12 3.13	1.7375 1SV R (M) 1.7375 AC	2	PITERA, JOSEPH & LIVIA 615 BOOZER LANE HILLSBOROUGH, NJ 615 BOOZER LANE	08844 AG / 30	242,400 197,200 439,600		439,600		F01	1	0.00 9,622.10 4,811.05
12	12 3.14	1.3197 1SV R 2UG (M) 1.3197 AC	2	MAZUR, MICHAEL W & MEGAN SWENSON- 613 BOOZER LANE HILLSBOROUGH, NJ 613 BOOZER LANE	08844 AG / 30	238,200 208,000 446,200		446,200		F01	1	0.00 9,772.38 4,886.19
13	12 3.15	1.1172 1SV R 2AG (M) 1.1172 AC	2	JENSEN, STEVEN M & ADRENNE 611 BOOZER LANE HILLSBOROUGH, NJ 611 BOOZER LANE	08844 AG / 30	236,200 165,000 401,200		401,200		F01	1	0.00 8,715.78 4,357.89
14	12 3.16	1.1172 2SV L 2AG (M) 1.1172 AC	2	OECKINGHAUS, HAROLD & PATRICIA A 609 BOOZER LANE HILLSBOROUGH, NJ 609 BOOZER LANE	1628 08844 AG / 30	236,200 288,300 524,500		524,500		F01	1	0.00 11,657.83 5,828.92
Page Totals						3,101,600 3,544,700	0	6,646,300				Block: 12 Lot: 3.16

1	2	3	4	5	6	7	8	9	10	11		
Line	Block No Lot No. Qualification Account #	Land Dimensions Building Description Additional Lots Acreage	Prop Class	Owner's Name Address City State Property Location	Billing Code Zip Code Zoning/Tax Map Pg	Value	Exemptions Code Amount	Net Taxable Value	Deductions Code No Owners	Special Tax Codes	Num Units	Deduction Amt 2021 Tax 2022 1st
						Land Improvemnt Total						
1	12 3.17	1.1172 1SV R (M) 1.1172 AC	2	PETNER, JAMES S & LYNN 607 BOOZER LANE HILLSBOROUGH, NJ 607 BOOZER LANE	08844 AG / 30	236,200 254,600 490,800		490,800		F01	1	0.00 10,746.80 5,373.40
2	12 3.18	1.1172 1SV R (M) 1.1172 AC	2	CHAYA, PATRICIA L 605 BOOZER LANE HILLSBOROUGH, NJ 605 BOOZER LANE	08844 AG / 30	236,200 192,200 428,400		428,400		F01	1	0.00 9,354.43 4,677.22
3	12 3.19	1.1172 2SV L 2AG 1.1172 AC	2	NIENART, MATTHEW & CYNTHIA A 603 BOOZER LANE HILLSBOROUGH, NJ 603 BOOZER LANE	3130 08844 AG / 30	236,200 290,300 526,500		526,500		F01	1	0.00 11,721.22 5,860.61
4	12 3.20	1.0012 1SV 2 1BG,1AG 1.0012 AC	2	PEREZ, SEGUNDO & SUSAN L 601 BOOZER LANE HILLSBOROUGH, NJ 601 BOOZER LANE	1175 08844 AG / 30	235,000 234,400 469,400		469,400		F01	1	0.00 10,347.64 5,173.82
5	12 3.21 Q0533	34.550 WOOD 2014-2023 34.5500 AC	3B	POWERS, JOHN R PO BOX 218 FLAGTOWN, NJ 770 RIVERSIDE DRIVE	08821 AG / 34	6,700 0 6,700		6,700		F01	1	0.00 152.63 76.32
6	12 3.22	3.3389 2SV L 2AG AKA LOT 3.D 3.3389 AC	2	PASTERNAK, STEVEN & LORI JANE 774 RIVERSIDE DRIVE HILLSBOROUGH, NJ 774 RIVERSIDE DRIVE	08844 AG / 34	218,400 364,200 582,600		582,600		F01	1	0.00 13,155.85 6,577.93
7	12 3.23	12.2119 2SV L 3BIG AKA LOT 3 QFARM 12.2119 AC	2	KOPLIK, PERRY & DEBRA 776 RIVERSIDE DR HILLSBOROUGH, NJ 776 RIVERSIDE DRIVE	08844 AG / 34	307,100 652,000 959,100		959,100		F01	1	0.00 22,003.11 11,001.56
8	12 3.24 Q0133	10.010 AKA LOT 3 QFARM 10.0100 AC	3B	DEL SANTO, MARK 11 BLOOMINGDALE DR APT423 HILLSBOROUGH, NJ 780 RIVERSIDE DRIVE	08844 AG / 34	7,800 0 7,800		7,800		F01	1	0.00 178.45 89.23
9	12 3.25	10.467 2SV L 3BIG AKA LOT 3 QFARM 10.4670 AC	2	PECKENS, KYLE G & CATHERINE D 821 CLAWSON AVENUE HILLSBOROUGH, NJ 821 CLAWSON AVENUE	08844 AG / 30	299,700 595,100 894,800		894,800		F01	1	0.00 20,627.19 10,313.60
10	12 3.26	10.597 2SV L 3BIG AKA LOT 3 QFARM 10.5970 AC	2	PAOLILLO, MATTHEW & ALYSSA 819 CLAWSON AVENUE HILLSBOROUGH, NJ 819 CLAWSON AVENUE	08844 AG / 30	301,000 721,900 1,022,900		1,022,900		F01	1	0.00 23,611.49 11,805.75
11	12 3.27	10.1524 2SV L 3BIG AKA LOT 3 QFARM 10.1524 AC	2	DUNBAR, PETER A & WINNIE Y 813 CLAWSON AVENUE HILLSBOROUGH, NJ 813 CLAWSON AVENUE	08844 AG / 30	278,600 656,500 935,100		935,100		F01	1	0.00 21,505.34 10,752.67
12	12 4	0.5200 .5200 AC	15C	TOWNSHIP OF HILLSBOROUGH 379 SOUTH BRANCH ROAD HILLSBOROUGH, NJ CLAWSON AVENUE	08844 AG / 30	5,900 0 5,900		*Exempt*		F01	1	0.00 0.00 0.00
13	12 5	4.0667 OPEN SPACE 4.0667 AC	15C	TOWNSHIP OF HILLSBOROUGH 379 SOUTH BRANCH ROAD HILLSBOROUGH, NJ CLAWSON AVENUE	08844 AG / 34	235,700 0 235,700		*Exempt*		F01	1	0.00 0.00 0.00
14	12 5.01	1.3320 2SV L 2AG 1.3320 AC	2	TJ-CLAWSON, LLC 817 CLAWSON AVENUE HILLSBOROUGH, NJ 771 CLAWSON AVENUE	08844 CR / 34	208,300 237,600 445,900		445,900		F01	1	0.00 10,033.01 5,016.51
Page Totals						2,571,200 4,198,800	0	6,770,000				Block: 12 Lot: 5.01

1	2	3	4	5	6	7	8	9	10	11		
Line	Block No Lot No. Qualification Account #	Land Dimensions Building Description Additional Lots Acreage	Prop Class	Owner's Name Address City State Property Location	Billing Code Zip Code Zoning/Tax Map Pg	Value	Exemptions Code Amount	Net Taxable Value	Deductions Code No Owners	Special Tax Codes	Num Units	Deduction Amt 2021 Tax 2022 1st
						Land Improvemnt Total						
1	12 5.02	1.0000 2SF O 2UG 1.0000 AC	2	MERDINGER, BARBARA A 767 CLAWSON AVENUE FLAGTOWN, NJ 767 CLAWSON AVENUE	08821 08821 CR / 34	205,000 139,900 344,900		344,900		F01	1	0.00 7,628.66 3,814.33
2	12 5.03	1.2820 2SF L, POOL 1.2820 AC	2	BERRY, MICHAEL L & LYNN C 765 CLAWSON AVENUE HILLSBOROUGH, NJ 765 CLAWSON AVENUE	1628 08844 CR / 34	207,800 336,100 543,900		543,900		F01	1	0.00 12,312.91 6,156.46
3	12 5.04	2.5290 2SF O 2.5290 AC	2	BOYD, DENNIS & FAY, SALLY A 755 CLAWSON AVENUE HILLSBOROUGH, NJ 755 CLAWSON AVENUE	08844 08844 CR / 34	220,300 186,700 407,000		407,000		F01	1	0.00 9,117.29 4,558.65
4	12 5.05	1.1290 2SF 1.1290 AC	4A	VALOR FINANCIAL MANAGEMENT CORP P O BOX 218 FLAGTOWN, NJ 969 CLAWSON AVENUE	08821 08821 CR / 34	171,300 272,300 443,600		443,600		F01	1	0.00 10,415.73 5,207.87
5	12 5.06	2.0082 2SVB L 3BIG 2.0082 AC	2	DAVE, DHIREN & PARUL 4 RIGGER COURT HILLSBOROUGH, NJ 4 RIGGER COURT	08844 08844 AG / 34	275,100 529,500 804,600		804,600		F01	1	0.00 18,361.36 9,180.68
6	12 5.07	2.0223 2SVS L 3ATG 2.0223 AC	2	DAIF, MICHAEL F & LYDIA H 6 RIGGER COURT HILLSBOROUGH, NJ 6 RIGGER COURT	08844 08844 AG / 34	275,200 476,700 751,900		751,900		F01	1	0.00 16,947.86 8,473.93
7	12 5.08	2.0176 2SVS L 3BIG 2.0176 AC	2	WOZNIAK, ROBERT & ELIZBIETA 5 RIGGER COURT HILLSBOROUGH, NJ 5 RIGGER COURT	08844 08844 AG / 34	275,200 528,700 803,900		803,900		F01	1	0.00 18,373.11 9,186.56
8	12 5.09	2.0791 2SV L BIG 2.0791 AC	2	ZHANG, ZI KUN & CHEN, LI 3 RIGGER COURT HILLSBOROUGH, NJ 3 RIGGER COURT	08844 08844 AG / 34	275,800 477,600 753,400		753,400		F01	1	0.00 17,112.22 8,556.11
9	12 6	0.576 1SF R 1AG .5760 AC	2	JANARDHAN, PREM 763 CLAWSON AVENUE HILLSBOROUGH, NJ 763 CLAWSON AVENUE	08844 08844 CR / 34	183,800 179,000 362,800		362,800		F01	1	0.00 8,086.51 4,043.26
10	12 7	1.0450 1SS R 2AG 1.0450 AC	2	QUICK, MEREDITH 761 CLAWSON AVENUE HILLSBOROUGH, NJ 761 CLAWSON AVENUE	08844 08844 CR / 34	205,500 168,600 374,100		374,100		F01	1	0.00 8,347.15 4,173.58
11	12 8	0.583 2SF L .5830 AC	2	WEISS, JOHN W 270 SOUTH BRANCH ROAD HILLSBOROUGH, NJ 270 SOUTH BRANCH ROAD	08844 08844 CR / 34	175,800 169,800 345,600		345,600		F01	1	0.00 7,527.69 3,763.85
12	12 9	6.6970 1SCB 6.6970 AC	4B	KNC DEVELOP, LLC 749 CLAWSON AVE HILLSBOROUGH, NJ 749 CLAWSON AVENUE	08844 08844 I1 / 34	501,800 1,109,900 1,611,700		1,611,700		F01	1	0.00 37,842.72 18,921.36
13	12 10	5.5465 OPEN SPACE PRESERVED 5.5465 AC	15C	COUNTY OF SOMERSET P O BOX 3000 SOMERVILLE, NJ RIVERSIDE DRIVE	08876 08876 AG / 34	55,500 0 55,500		*Exempt*		F01	1	0.00 0.00 0.00
14	12 11	30.4800 30.4800 AC	5A	CONSOLIDATED RAIL CORPORATION P O BOX 8499 PHILADELPHIA, PA SOUTH BRANCH ROAD	19101 19101 AG / 34	0 0 0		*Exempt RR*		F01	1	0.00 0.00 0.00
Page Totals						2,972,600 4,574,800	0	7,547,400				Block: 12 Lot: 11

1	2	3	4	5	6	7	8	9	10	11		
Line	Block No Lot No. Qualification Account #	Land Dimensions Building Description Additional Lots Acreage	Prop Class	Owner's Name Address City State Property Location	Billing Code Zip Code Zoning/Tax Map Pg	Value	Exemptions Code Amount	Net Taxable Value	Deductions Code No Owners	Special Tax Codes	Num Units	Deduction Amt 2021 Tax 2022 1st
						Land Improvemnt Total						
1	12 12	4.5650 2SF O	2	MC CRAY, ROBERT J 304 SOUTH BRANCH ROAD HILLSBOROUGH, NJ 304 SOUTH BRANCH ROAD	08844 AG / 34	240,600 249,500 490,100		490,100	V1 1	F01	2	250.00 10,595.42 5,297.71
2	12 13	25.784 25.7840 AC	15C	SOMERSET COUNTY IMPR AUTHORITY P O BOX 3000 SOMERVILLE, NJ AMWELL ROAD	08876 AG / 34	257,800 0 257,800		*Exempt*		F01	1	0.00 0.00 0.00
3	12 14	1.1400 1SF S 1BG	2	MC HUGH, FRANK B 288 SOUTH BRANCH ROAD HILLSBOROUGH, NJ 288 SOUTH BRANCH ROAD	08844 R / 34	207,200 150,100 357,300		357,300	V1 1	F01	1	250.00 7,578.23 3,789.12
4	12 15	1.0000 1.5SV F 2AG	2	MC CRAY, ANNE L 292 SOUTH BRANCH ROAD HILLSBOROUGH NJ 292 SOUTH BRANCH ROAD	08844 R / 34	205,000 160,000 365,000		365,000	V1 2	F01	1	250.00 7,733.20 3,866.60
5	12 16.01	1.000 1SV R 2AG	2	LOMBARDI, MICHELLE & KOETSCH, M 296 SOUTH BRANCH ROAD FLAGTOWN, NJ 296 SOUTH BRANCH ROAD	08821 R / 34	205,000 144,900 349,900		349,900		F01	1	0.00 7,652.14 3,826.07
6	12 16.02	1.0000 1SF S 1BG, POOL	2	DE MAIO, SALVATORE A & LINDA 308 SOUTH BRANCH ROAD HILLSBOROUGH, NJ 308 SOUTH BRANCH ROAD	08844 R / 34	205,000 256,500 461,500		461,500		F01	1	0.00 10,279.54 5,139.77
7	12 16.03	1.0000 1.5SF F 1AG POOL	2	LUDWIG, ELISABETH E 312 SOUTH BRANCH ROAD HILLSBOROUGH, NJ 312 SOUTH BRANCH ROAD	08844 R / 34	205,000 202,300 407,300		407,300		F01	1	0.00 9,006.93 4,503.47
8	12 17	0.448 1.5AL F 1AG	2	ZDEB, EDWARD 298 SOUTH BRANCH ROAD FLAGTOWN, NJ 298 SOUTH BRANCH ROAD	08821 R / 34	177,400 122,000 299,400		299,400		F01	1	0.00 6,442.91 3,221.46
9	12 19.01	3.140 CHILDCRE/NURSER AKA 16D,16,16E,18,19 3.1400 AC	4A	SEEDLINGS HOLDINGS, LLC 302 SOUTH BRANCH ROAD HILLSBOROUGH, NJ 302 SOUTH BRANCH ROAD	08844 R / 34	353,300 268,300 621,600		621,600		F01	1	0.00 13,735.80 6,867.90
10	12 20	0.170 2SF L	2	PONTILLO, VINCENT & VICTORIA 306 S BRANCH RD HILLSBOROUGH, NJ 306 SOUTH BRANCH ROAD	08844 R / 34	163,500 177,300 340,800		340,800		F01	1	0.00 6,083.67 3,041.84
11	12 21	4.7700 4.7700 AC	15C	TOWNSHIP OF HILLSBOROUGH 379 SOUTH BRANCH ROAD HILLSBOROUGH, NJ SOUTH BRANCH ROAD	08844 R / 34	248,800 143,800 392,600		*Exempt*		F01	1	0.00 0.00 0.00
12	12 22	6.0835 YMCA BUILDING	15D	SOMERSET VALLEY YOUNG MEN'S ASSOCIA 140 MOUNT AILY ROAD BASKING RIDGE, NJ 19 EAST MOUNTAIN ROAD	07920 R / 34	304,000 4,683,800 4,987,800		*Exempt*		F01	1	0.00 0.00 0.00
13	12 23	3.1734 2SB, 1SB	15C	TOWNSHIP OF HILLSBOROUGH 379 SOUTH BRANCH ROAD HILLSBOROUGH, NJ 21 EAST MOUNTAIN ROAD	08844 R / 34	554,800 1,837,400 2,392,200		*Exempt*		F01	1	0.00 0.00 0.00
14	12 24	1.190 1.5SF O 2UG POOL	2	DE FAZIO, JOSEPH & PENNY 23 EAST MOUNTAIN ROAD HILLSBOROUGH, NJ 23 EAST MOUNTAIN ROAD	08844 R / 34	216,900 166,900 383,800		383,800		F01	1	0.00 8,424.62 4,212.31
Page Totals				V3 750		2,178,900 1,897,800	0	4,076,700				Block: 12 Lot: 24

1	2	3	4	5	6	7	8	9	10	11		
Line	Block No Lot No. Qualification Account #	Land Dimensions Building Description Additional Lots Acreage	Prop Class	Owner's Name Address City State Property Location	Billing Code Zip Code Zoning/Tax Map Pg	Value	Exemptions Code Amount	Net Taxable Value	Deductions Code No Owners	Special Tax Codes	Num Units	Deduction Amt 2021 Tax 2022 1st
						Land Improvemnt Total						
1	12 25	1.5300 2SF L + 1.5300 AC	2	LAZARO, ROGER & JEAN 25 EAST MOUNTAIN ROAD HILLSBOROUGH, NJ 25 EAST MOUNTAIN ROAD	08844 R / 34	210,300 238,700 449,000		449,000		F01	1	0.00 10,209.10 5,104.55
2	12 25.01	1.2300 2SF L 2AG 1.2300 AC	2	MOHABEER, SAVITREE & INDRALALL 27 EAST MOUNTAIN RD HILLSBOROUGH, NJ 27 EAST MOUNTAIN ROAD	08844 R / 34	217,300 277,700 495,000		495,000		F01	1	0.00 10,441.56 5,220.78
3	12 26.01	VAULT 170 SF AKA LOT 26.01 Q X .0000 AC	4A	NEW JERSEY BELL TELEPHONE/TAX DEPT P O BOX 152206 IRVING, TX 29 EAST MOUNTAIN ROAD	75015-2206 AG / 34	0 6,800 6,800		6,800		F01	1	0.00 159.66 79.83
4	12 26.01 X	73.750 OPEN SPACE 73.7500 AC	15C	TOWNSHIP OF HILLSBOROUGH 379 SOUTH BRANCH ROAD HILLSBOROUGH, NJ 29 EAST MOUNTAIN ROAD	08844 AG / 34	737,500 35,600 773,100		*Exempt*		F01	1	0.00 0.00 0.00
5	12 27.01	18.7489 200 BEDS NURSING HOME 18.7489 AC	4A	FOOTHILL ESTATES, LLC 5991 SOUTH HIGHWAY 94 WELDON SPRING MO 39 EAST MOUNTAIN ROAD	63304 AG / 34	5,622,000 12,378,000 18,000,000		18,000,000		F01	1	0.00 422,640.00 211,320.00
6	12 28.01	7.3491 OPEN SPACE 7.3491 AC	15C	TOWNSHIP OF HILLSBOROUGH 379 SOUTH BRANCH ROAD HILLSBOROUGH, NJ 41 EAST MOUNTAIN ROAD	08844 AG / 34	73,500 0 73,500		*Exempt*		F01	1	0.00 0.00 0.00
7	12 29	1.0000 1.5SB O 2UG 1.0000 AC	2	IMPERIAL DYNAMICS, LLC 929 WEST KENNEDY BLVD LAKEWOOD, NJ 49 EAST MOUNTAIN ROAD	08901 R / 34	215,000 255,700 470,700		470,700		F01	1	0.00 10,540.18 5,270.09
8	12 29.01	3.0000 OPEN SPACE 3.0000 AC	15C	TOWNSHIP OF HILLSBOROUGH 379 SOUTH BRANCH ROAD HILLSBOROUGH, NJ 45 EAST MOUNTAIN ROAD	08844 AG / 34	70,000 0 70,000		*Exempt*		F01	1	0.00 0.00 0.00
9	12 29.02	3.0000 1SLOG KENNEL 3.0000 AC	4A	STAMBAUGH, TARA LYNN 47 EAST MOUNTAIN ROAD HILLSBOROUGH, NJ 47 EAST MOUNTAIN ROAD	08844 AG / 34	265,400 281,100 546,500		546,500		F01	1	0.00 12,831.83 6,415.92
10	12 30	0.768 1.5SV O .7680 AC	2	TOSCANO, MICHAEL & ZARRO, CHRISTINA 51 EAST MOUNTAIN ROAD HILLSBOROUGH, NJ 51 EAST MOUNTAIN ROAD	1628 08844 R / 34	203,400 212,500 415,900		415,900		F01	1	0.00 9,206.51 4,603.26
11	12 31	0.544 2SAL L .5440 AC	2	SHAW, JOHN T & DALANA E 53 EAST MOUNTAIN ROAD HILLSBOROUGH, NJ 53 EAST MOUNTAIN ROAD	1175 08844 R / 34	192,200 191,500 383,700		383,700		F01	1	0.00 8,422.28 4,211.14
12	12 32.01	2.0500 2SV L AKA BLK 12 LOT 32 2.0500 AC	2	KAAS, LLC 701 MILL LANE HILLSBOROUGH, NJ 55 EAST MOUNTAIN ROAD	08844 AG / 34	225,500 260,900 486,400		486,400		F01	1	0.00 10,605.92 5,302.96
13	12 32.02	3.520 2SV L 2AG/2UG AKA BLK 12 LOT 32 3.5200 AC	2	SEVERINO, ALFRED A JR & MARY ALICE 701 MILL LANE HILLSBOROUGH, NJ 701 MILL LANE	08844 AG / 34	235,200 525,200 760,400		760,400		F01	1	0.00 17,208.50 8,604.25
14	12 33	66.8800 OPEN SPACE WOOD 2003-2013 66.8800 AC	15C	TOWNSHIP OF HILLSBOROUGH 379 SOUTH BRANCH ROAD HILLSBOROUGH, NJ MILL LANE	08844 AG / 34	668,800 0 668,800		*Exempt*		F01	1	0.00 0.00 0.00
Page Totals						7,386,300 14,628,100	0	22,014,400				Block: 12 Lot: 33

1	2	3	4	5	6	7	8	9	10	11		
Line	Block No Lot No. Qualification Account #	Land Dimensions Building Description Additional Lots Acreage	Prop Class	Owner's Name Address City State Property Location	Billing Code Zip Code Zoning/Tax Map Pg	Value	Exemptions Code Amount	Net Taxable Value	Deductions Code No Owners	Special Tax Codes	Num Units	Deduction Amt 2021 Tax 2022 1st
						Land Improvemnt Total						
1	12 33.01	1.00 2SF L 2UG 1.0000 AC	2	MALLET, THOMAS A & JANET L 719 MILL LANE HILLSBOROUGH, NJ 719 MILL LANE	08844 AG / 34	210,000 173,900 383,900		383,900	V1 2	F01	1	250.00 8,059.58 4,029.79
2	12 33.02	0.0000 150X290 1SF R 1AG .0000 AC	2	HOLEMAN, HOWARD J JR 709 MILL LANE HILLSBOROUGH, NJ 709 MILL LANE	08844 AG / 34	210,000 87,500 297,500		297,500	V1 S1 2	F01	1	500.00 5,912.39 2,956.20
3	12 33.03	1.030 1SF 2 1BG 1.0300 AC	2	KRUZE, DANIEL E & JUDITH A 729 MILL LANE HILLSBOROUGH, NJ 729 MILL LANE	187 08844 AG / 34	210,300 200,800 411,100		411,100		F01	1	0.00 8,997.54 4,498.77
4	12 33.04	1.030 2SF L 2UG,3UG POOL 1.0300 AC	2	SATANIK, JEFFREY S & CHRYSTINA J 727 MILL LANE HILLSBOROUGH, NJ 727 MILL LANE	1175 08844 AG / 34	210,300 260,300 470,600		470,600		F01	1	0.00 10,380.51 5,190.26
5	12 33.05	1.000 2SF L 2UG 1.0000 AC	2	KANABY, DAVID S & CHRISTY 717 MILL LANE HILLSBOROUGH, NJ 717 MILL LANE	08844 AG / 34	210,000 270,500 480,500		480,500		F01	1	0.00 10,631.74 5,315.87
6	12 34	1.030 1SF R 1AG 1.0300 AC	2	WATTS, ROBERT & HELEN 735 MILL LANE HILLSBOROUGH, NJ 735 MILL LANE	08844 AG / 34	210,300 164,600 374,900		374,900		F01	1	0.00 8,121.74 4,060.87
7	12 35	1.030 1SF R 2AG 1.0300 AC	2	PECHA, STEVEN & COLLEEN 737 MILL LANE HILLSBOROUGH, NJ 737 MILL LANE	08844 AG / 34	210,300 183,300 393,600		393,600	S1 2	F01	1	250.00 8,317.86 4,158.93
8	12 36	1.030 1SF R 1AG 1.0300 AC	2	TAMM, LISA A 739 MILL LANE HILLSBOROUGH, NJ 739 MILL LANE	08844 AG / 34	210,300 118,700 329,000		329,000		F01	1	0.00 7,039.30 3,519.65
9	12 37	1.030 1SF S 1BG 1.0300 AC	2	COLEMAN, DAVID L & I B 741 MILL LANE HILLSBOROUGH, NJ 741 MILL LANE	08844 AG / 34	210,300 133,800 344,100		344,100	V1 2	F01	1	250.00 7,125.07 3,562.54
10	12 38	1.030 1SF R 1AG 1.0300 AC	2	CORTEZ, RICARDO & ORTIZ, ANNA 743 MILL LANE HILLSBOROUGH, NJ 743 MILL LANE	08844 AG / 34	210,300 167,200 377,500		377,500		F01	1	0.00 8,182.79 4,091.40
11	12 39	1.030 1SV R 1.0300 AC	2	PISANI, NICHOLAS J & DORIS 745 MILL LANE HILLSBOROUGH, NJ 745 MILL LANE	08844 AG / 34	210,300 151,600 361,900		361,900	V1 2	F01	1	250.00 7,566.50 3,783.25
12	12 40	0.800 1SF R 1AG .8000 AC	2	SCHMID, IRENE M 747 MILL LANE HILLSBOROUGH, NJ 747 MILL LANE	08844 AG / 34	200,000 99,900 299,900		299,900	W1 1	F01	1	250.00 6,087.26 3,043.63
13	12 41	0.986 1SF R 1AG .9860 AC	2	SHULACK, HEATHER & KAREN 749 MILL LANE HILLSBOROUGH, NJ 749 MILL LANE	08844 AG / 34	209,300 141,600 350,900		350,900		F01	1	0.00 7,562.91 3,781.46
14	12 42	1.000 1SF R 1.0000 AC	3A	POLNASEK, EDWARD L & CHERYL J 751 MILL LANE HILLSBOROUGH, NJ 751 MILL LANE	4440 08844 AG / 34	210,000 123,900 333,900		333,900		F01	1	0.00 7,260.02 3,630.01
Page Totals				V4 1000 S2 500	W1 250	2,931,700 2,277,600	0	5,209,300				Block: 12 Lot: 42

1	2	3	4	5	6	7	8	9	10	11		
Line	Block No Lot No. Qualification Account #	Land Dimensions Building Description Additional Lots Acreage	Prop Class	Owner's Name Address City State Property Location	Billing Code Zip Code Zoning/Tax Map Pg	Value	Exemptions Code Amount	Net Taxable Value	Deductions Code No Owners	Special Tax Codes	Num Units	Deduction Amt 2021 Tax 2022 1st
						Land Improvemnt Total						
1	12 42 Q0090	6.050 6.0500 AC	3B	POLNASEK, EDWARD L & CHERYL J 751 MILL LANE HILLSBOROUGH, NJ 751 MILL LANE	4440 08844 AG / 34	800 0 800		800		F01	1	0.00 16.44 8.22
2	12 43	1.350 1SF R 1.3500 AC	3A	JWD RENTAL, LLC 761 MILL LANE HILLSBOROUGH, NJ 761 MILL LANE	08844 AG / 34	213,500 103,400 316,900		316,900		F01	1	0.00 6,670.67 3,335.34
3	12 43 Q0057	5.63 5.6300 AC	3B	JWD RENTAL, LLC 761 MILL LANE HILLSBOROUGH, NJ 761 MILL LANE	08844 AG / 34	3,800 0 3,800		3,800		F01	1	0.00 93.92 46.96
4	12 44	PRESERVED POLE BARN .0000 AC	3A	MILL LANE FARM I, LLC 770 MILL LANE HILLSBOROUGH, NJ MILL LANE	08844 AG / 34	0 145,800 145,800		145,800		F01	1	0.00 3,423.38 1,711.69
5	12 44 Q0074	71.149 PRESERVED 71.1490 AC	3B	MILL LANE FARM I, LLC 770 MILL LANE HILLSBOROUGH, NJ MILL LANE	08844 AG / 34	55,300 0 55,300		55,300		F01	1	0.00 1,265.58 632.79
6	12 44.01	2.0200 1SF R 2.0200 AC	2	O'BRIEN, BARBARA 775 MILL LANE HILLSBOROUGH, NJ 775 MILL LANE	08844 AG / 34	220,200 136,600 356,800		356,800		F01	1	0.00 7,825.89 3,912.95
7	12 44.02	1.00 2SF L 2UG 1.0000 AC	3A	DOYLE, JAMES J 771 MILL LANE HILLSBOROUGH, NJ 771 MILL LANE	08844 AG / 34	210,000 150,100 360,100		360,100	V1 1	F01	1	250.00 7,735.55 3,867.78
8	12 44.02 Q0033	9.287 9.2870 AC	3B	DOYLE, JAMES J 771 MILL LANE HILLSBOROUGH, NJ 771 MILL LANE	08844 AG / 34	6,500 0 6,500		6,500		F01	1	0.00 126.79 63.40
9	12 44.03 Q0074	3.4260 3.4260 AC	3B	MILL LANE FARM I, LLC 770 MILL LANE HILLSBOROUGH, NJ MILL LANE	08844 AG / 34	3,200 0 3,200		3,200		F01	1	0.00 72.79 36.40
10	12 44.04 Q0074	10.000 PRESERVED 10.0000 AC	3B	MILL LANE FARM I, LLC 770 MILL LANE HILLSBOROUGH, NJ MILL LANE	08844 AG / 34	7,800 0 7,800		7,800		F01	1	0.00 178.45 89.23
11	12 45 Q0091	20.527 PRESERVED 20.5270 AC	3B	RUH, BRENDEN & ALLISON 783 MILL LANE HILLSBOROUGH, NJ MILL LANE	08844 AG / 34	11,600 0 11,600		11,600		F01	1	0.00 265.33 132.67
12	12 45.01	2.6690 2.6690 AC	4B	NEW JERSEY BELL TELEPHONE/TAX DEPT P O BOX 152206 IRVING, TX 795 MILL LANE	75016-2206 AG / 34	299,300 75,000 374,300		374,300		F01	1	0.00 8,819.09 4,409.55
13	12 45.02	1.0000 1.0000 AC	1	NEW JERSEY BELL TELEPHONE CO P O BOX 152206 IRVING, TX MILL LANE	75015-2206 AG / 34	10,000 0 10,000		10,000		F01	1	0.00 234.80 117.40
14	12 45.03	1.0000 1SF 2 1BG 1.0000 AC	2	LELLA, JOHN W & JANE L 779 MILL LANE HILLSBOROUGH, NJ 779 MILL LANE	08844 AG / 34	210,000 202,500 412,500		412,500		F01	1	0.00 9,009.28 4,504.64
Page Totals				V1 250		1,252,000 813,400	0	2,065,400				Block: 12 Lot: 45.03

1	2	3	4	5	6	7	8	9	10	11		
Line	Block No Lot No. Qualification Account #	Land Dimensions Building Description Additional Lots Acreage	Prop Class	Owner's Name Address City State Property Location	Billing Code Zip Code Zoning/Tax Map Pg	Value	Exemptions Code Amount	Net Taxable Value	Deductions Code No Owners	Special Tax Codes	Num Units	Deduction Amt 2021 Tax 2022 1st
						Land Improvemnt Total						
1	12 45.04	1.3310 1.3310 AC	1	NJ BELL TELEPHONE C/O TAX DEPT P O BOX 152206 IRVING, TX MILL LANE	75015-2206 AG / 34	13,300 0 13,300		13,300		F01	1	0.00 312.29 156.15
2	12 45.05	2.0000 2SV L 1AG,1BG 2.0000 AC	3A	RUH, BRENDEN & ALLISON 783 MILL LN HILLSBOROUGH, NJ 783 MILL LANE	1175 08844 AG / 34	220,000 295,400 515,400		515,400		F01	1	0.00 11,671.91 5,835.96
3	12 45.05 Q0091	1.0000 1.0000 AC	3B	RUH, BRENDEN & ALLISON 783 MILL LN HILLSBOROUGH, NJ 783 MILL LANE	08844 AG / 34	800 0 800		800		F01	1	0.00 0.00 0.00
4	12 47	85.9020 OPEN SPACE WOOD 2003-2013 85.9020 AC	15C	TOWNSHIP OF HILLSBOROUGH 379 SOUTH BRANCH ROAD HILLSBOROUGH, NJ SOUTH BRANCH ROAD	08844 AG / 34	859,000 0 859,000		*Exempt*		F01	1	0.00 0.00 0.00
5	12.03 1	1.0402 1SV 2 2BG (M) AKA BLK 12, LOT 3.11 1.0402 AC	2	SANTANGELO, SCOTT & TENEBRUSO, S., 608 BOOZER LANE HILLSBOROUGH, NJ 608 BOOZER LANE	08844 AG / 30	235,400 200,900 436,300		436,300		F01	1	0.00 9,596.28 4,798.14
6	12.03 2	1.0004 1SV 2 1BG,1AG AKA BLK 12, LOT 3.10 1.0004 AC	2	EILBACHER, LEONARD 606 BOOZER LANE HILLSBOROUGH, NJ 606 BOOZER LANE	08844 AG / 30	235,000 211,400 446,400		446,400		F01	1	0.00 9,802.91 4,901.46
7	12.03 3	1.0035 1SV R (M) 2AG AKA BLK 12, LOT 3.09 1.0035 AC	2	SECOR, PETER J & PELL, SAMANTHA L 604 BOOZER LANE HILLSBOROUGH, NJ 604 BOOZER LANE	08844 AG / 30	235,000 174,800 409,800		409,800		F01	1	0.00 8,917.70 4,458.85
8	12.03 4	1.0034 1SV R 2AG AKA BLK 12, LOT 3.08 1.0034 AC	2	KIDD, JOE S JR. & KIDD, MICHELE L 602 BOOZER LANE HILLSBOROUGH, NJ 602 BOOZER LANE	08844 AG / 30	235,000 224,700 459,700		459,700		F01	1	0.00 10,265.46 5,132.73
9	12.03 5	1.2827 1SV 2 2BG 1.2827 AC	2	QUIROZ, PAULO & MARY GENE 600 BOOZER LANE HILLSBOROUGH, NJ 600 BOOZER LANE	2551 08844 AG / 30	237,800 245,100 482,900		482,900		F01	1	0.00 10,664.62 5,332.31
10	12.03 6	1.0200 2SF L AKA BLK 12, LOT 2 1.0200 AC	2	AMIRZAFARI, KAMBIZ & NANCY A 795 CLAWSON AVENUE FLAGTOWN, NJ 795 CLAWSON AVENUE	08821 AG / 30	198,300 141,800 340,100		340,100		F01	1	0.00 7,539.43 3,769.72
11	12.03 7	1.1270 1SV 2 2BG AKA BLK 12, LOT 3.04 1.1270 AC	2	WILK, THOMAS E & BARBARA J 791 CLAWSON AVENUE HILLSBOROUGH, NJ 791 CLAWSON AVENUE	08844 AG / 30	206,300 187,800 394,100		394,100		F01	1	0.00 8,610.12 4,305.06
12	12.03 8	1.0350 1SV R 2AG (M) 1.0350 AC	2	HOLBERT, ROBERT J & GOLDEN, MARY 787 CLAWSON AVENUE HILLSBOROUGH, NJ 787 CLAWSON AVENUE	1175 08844 AG / 30	205,600 175,200 380,800		380,800		F01	1	0.00 8,495.06 4,247.53
13	13.01 1 Q0113	28.000 PRESERVED 28.0000 AC	3B	SULLY, LLC C/O RICHARD NORZ 148 SOUTH BRANCH ROAD HILLSBOROUGH, NJ 120 SOUTH BRANCH ROAD	08844 RS / 28	21,800 0 21,800		21,800		F01	1	0.00 500.13 250.07
14	13.01 1.01	2.0009 2SV L 2BG AKA BLK 13 L 1.01 2.0009 AC	2	NORZ, RICHARD A & DEBBIE L 116 SOUTH BRANCH ROAD HILLSBOROUGH, NJ 116 SOUTH BRANCH ROAD	08844 RS / 28	215,000 320,100 535,100		535,100		F01	1	0.00 12,019.42 6,009.71
Page Totals						2,259,300 2,177,200	0	4,436,500				Block: 13.01 Lot: 1.01

1	2	3	4	5	6	7	8	9	10	11		
Line	Block No Lot No. Qualification Account #	Land Dimensions Building Description Additional Lots Acreage	Prop Class	Owner's Name Address City State Property Location	Billing Code Zip Code Zoning/Tax Map Pg	Value	Exemptions Code Amount	Net Taxable Value	Deductions Code No Owners	Special Tax Codes	Num Units	Deduction Amt 2021 Tax 2022 1st
						Land Improvemnt Total						
1	13.01 1.02	2.0000 2SV L 2AG AKA BLK 13 L 1.02 2.0000 AC	2	SYLVESTER SULLIVAN FAMILY LP 400 NORTH BRIDGE STREET BRIDGEWATER, NJ 114 SOUTH BRANCH ROAD	08807 RS / 28	215,000 329,900 544,900		544,900		F01	1	0.00 12,247.17 6,123.59
2	13.01 1.03	2.0000 2SV L 3BIG AKA BLK 13.01 L 1Q 2.0000 AC	2	SYLVESTER SULLIVAN FAMILY LP 400 NORTH BRIDGE STREET BRIDGEWATER, NJ 112 SOUTH BRANCH ROAD	08807 RS / 28	215,000 376,200 591,200		591,200		F01	1	0.00 13,343.69 6,671.85
3	13.01 2	0.500 2SF L 2UG + AKA BLK 13 L 2 .5000 AC	3A	NORZ, RICHARD 148 SOUTH BRANCH ROAD HILLSBOROUGH, NJ 148 SOUTH BRANCH ROAD	08844 RS / 28	164,500 281,600 446,100		446,100		F01	1	0.00 10,385.21 5,192.61
4	13.01 2 Q0086	44.620 AKA BLK 13 L 2 44.6200 AC	3B	NORZ, RICHARD 148 SOUTH BRANCH ROAD HILLSBOROUGH, NJ 148 SOUTH BRANCH ROAD	08844 RS / 28	7,800 0 7,800		7,800		F01	1	0.00 176.11 88.06
5	13.01 2.01	1.0000 1SF R 2AG AKA BLK 13 L 2.01 1.0000 AC	2	WHITNEY, FRANK JR & RUTH 130 SOUTH BRANCH ROAD HILLSBOROUGH, NJ 130 SOUTH BRANCH ROAD	6285 08844 RS / 28	205,100 101,900 307,000		307,000		F01	1	0.00 6,637.80 3,318.90
6	13.01 2.02	2.0000 1SB R 2AG AKA BLK 13 L 2.02 2.0000 AC	2	WHITNEY, JOSEPH W & DANIELA 176 SOUTH BRANCH ROAD HILLSBOROUGH, NJ 176 SOUTH BRANCH ROAD	08844 RS / 28	215,000 251,100 466,100		466,100		F01	1	0.00 10,411.03 5,205.52
7	13.01 3	0.882 1SF R 1AG AKA BLK 13 L 3 .8820 AC	2	WHITNEY, FRANK & STELLA 178 SOUTH BRANCH ROAD HILLSBOROUGH, NJ 178 SOUTH BRANCH ROAD	08844 RS / 28	199,100 140,500 339,600		339,600	V1 2	F01	1	250.00 7,136.81 3,568.41
8	13.01 4.18	12.170 AC OPEN SPACE 12.1700 AC	15C	TOWNSHIP OF HILLSBOROUGH 379 SOUTH BRANCH ROAD HILLSBOROUGH, NJ NORZ DRIVE	08844 RS / 29	215,400 0 215,400		*Exempt*		F01	1	0.00 0.00 0.00
9	13.01 4.20	5.7420 AC 2SV L 2BG 5.7420 AC	2	CHAN, ALBERT & LETITIA 5 NORZ DRIVE HILLSBOROUGH, NJ 5 NORZ DRIVE	08844 RS / 29	312,900 299,100 612,000		612,000		F01	1	0.00 13,724.07 6,862.04
10	13.01 4.22	4.3100 2SV L 2BIG AKA BLK 13 L 4.22 4.3100 AC	2	YANG, DACHUAN & LIGUANG 11 NORZ DRIVE HILLSBOROUGH, NJ 11 NORZ DRIVE	08844 RS / 29	304,400 358,600 663,000		663,000		F01	1	0.00 14,909.80 7,454.90
11	13.01 4.23	2.8960 2SV L 2BG AKA BLK 13 L 4.23 2.8960 AC	2	BJERREGAARD, PETER & JULIA 1 FELLE PLACE HILLSBOROUGH, NJ 1 FELLE PLACE	08844 RS / 29	294,600 377,600 672,200		672,200		F01	1	0.00 15,125.82 7,562.91
12	13.01 4.24	2.5810 2SV L 2BIG AKA BLK 13 L 4.24 2.5810 AC	2	STOCKMAN, PAUL ALAN & KIRSTEN Z 3 FELLE PLACE HILLSBOROUGH, NJ 3 FELLE PLACE	08844 RS / 29	295,800 346,400 642,200		642,200		F01	1	0.00 14,435.50 7,217.75
13	13.01 4.25	4.1650 2SV L 2BIG AKA BLK 13 L 4.25 4.1650 AC	2	SHEPHARD, MICHAEL E & HEATHER 5 FELLE PLACE HILLSBOROUGH, NJ 5 FELLE PLACE	08844 RS / 29	303,700 317,900 621,600		621,600		F01	1	0.00 13,933.03 6,966.52
14	13.01 4.26	2.1590 2SV L 2BIG AKA BLK 13 L 4.26 2.1590 AC	2	MADAN, RAJAN & SALONI MAHAJAN 8 FELLE PLACE HILLSBOROUGH, NJ 8 FELLE PLACE	08844 RS / 29	291,600 357,100 648,700		648,700		F01	1	0.00 14,581.08 7,290.54
Page Totals				V1 250		3,024,500 3,537,900	0	6,562,400				Block: 13.01 Lot: 4.26

1	2	3	4	5	6	7	8	9	10	11		
Line	Block No Lot No. Qualification Account #	Land Dimensions Building Description Additional Lots Acreage	Prop Class	Owner's Name Address City State Property Location	Billing Code Zip Code Zoning/Tax Map Pg	Value	Exemptions Code Amount	Net Taxable Value	Deductions Code No Owners	Special Tax Codes	Num Units	Deduction Amt 2021 Tax 2022 1st
						Land Improvemnt Total						
1	13.01 4.27	2.0300 2SV L 3AG AKA BLK 13 L 4.27 2.0300 AC	2	PANDE, NAMITA N 6 FELLE PLACE HILLSBOROUGH, NJ 6 FELLE PLACE	08844 RS / 29	290,300 434,200 724,500		724,500		F01	1	0.00 16,332.69 8,166.35
2	13.01 4.191	5.240 2SV L 2BIG AKA BLK 13 L 4.191 5.2400 AC	2	CANTADA, ERROL W & GISELLE B 1 NORZ DRIVE HILLSBOROUGH, NJ 1 NORZ DRIVE	08844 RS / 29	301,200 361,400 662,600		662,600		F01	1	0.00 14,898.07 7,449.04
3	13.01 4.192	5.096 2SV L 2BIG AKA BLK 13 L 4.192 5.0960 AC	2	ZAIKOV, DAVID & ELAINE 3 NORZ DRIVE HILLSBOROUGH, NJ 3 NORZ DRIVE	08844 RS / 29	300,500 501,800 802,300		802,300		F01	1	0.00 18,197.00 9,098.50
4	13.01 4.211	4.260 A 2SV L 2BIG AKA BLK 13 L 4.211 4.2600 AC	2	FOSTER, TIMOTHY P & LINDA C 7 NORZ DRIVE HILLSBOROUGH, NJ 7 NORZ DRIVE	08844 RS / 29	296,300 396,600 692,900		692,900		F01	1	0.00 15,607.16 7,803.58
5	13.01 4.212	5.270 2SV L 2BIG AKA BLK 13 L 4.212 5.2700 AC	2	MACHLICA, GARY J & KAREN A 9 NORZ DRIVE HILLSBOROUGH, NJ 9 NORZ DRIVE	08844 RS / 29	301,400 339,000 640,400		640,400		F01	1	0.00 14,379.15 7,189.58
6	13.01 5	1.000 1SV R 2UG 1.0000 AC	3A	NORZ, NORMA 938 RIVER ROAD HILLSBOROUGH, NJ 938 RIVER ROAD	08844 RS / 29	195,000 252,200 447,200		447,200		F01	1	0.00 9,647.94 4,823.97
7	13.01 5 Q0049	15.585 AKA BLOCK 13 15.5850 AC	3B	NORZ, NORMA 938 RIVER ROAD HILLSBOROUGH, NJ 938 RIVER ROAD	08844 RS / 29	2,000 0 2,000		2,000		F01	1	0.00 46.96 23.48
8	13.01 5.02	2.0000 2SV L 2BG AKA BLK 13 2.0000 AC	2	CANNELLOS, RICHARD & TERESA L 30 WAGNER LANE HILLSBOROUGH, NJ 30 WAGNER LANE	08844 RS / 29	304,000 370,600 674,600		674,600		F01	1	0.00 14,437.86 7,218.93
9	13.01 5.03	2.0000 2SV L 2BG AKA BLK 13 2.0000 AC	2	SALVATORE, JAMES J & MARIAN J 32 WAGNER LANE HILLSBOROUGH, NJ 32 WAGNER LANE	1175 08844 RS / 29	320,000 338,500 658,500		658,500		F01	1	0.00 13,977.65 6,988.83
10	13.01 5.04	2.0564 2SV L 2BG AKA BLK 13 2.0564 AC	2	RAMIREZ, RICHARD 34 WAGNER LANE HILLSBOROUGH, NJ 34 WAGNER LANE	08844 RS / 29	320,600 349,600 670,200		670,200		F01	1	0.00 14,254.71 7,127.36
11	13.01 5.05	2.1356 2SV L 2BG POOL 2.1356 AC	2	MOSER, PAUL F 36 WAGNER LANE HILLSBOROUGH, NJ 36 WAGNER LANE	4440 08844 RS / 29	321,400 417,600 739,000		739,000		F01	1	0.00 15,132.87 7,566.44
12	13.01 5.06	2.0460 2SV L 2BG SOLAR PANELS 2.0460 AC	2	ESTRADA, JAVIER & AMY 38 WAGNER LANE HILLSBOROUGH, NJ 38 WAGNER LANE	08844 RS / 29	320,500 372,300 692,800		692,800		F01	1	0.00 14,792.40 7,396.20
13	13.01 5.07	2.0004 2SV L 2BG AKA BLK 13 2.0004 AC	2	HINES, WALTER J & MARY V 40 WAGNER LANE HILLSBOROUGH, NJ 40 WAGNER LANE	08844 RS / 29	320,000 338,200 658,200		658,200		F01	1	0.00 13,989.38 6,994.69
14	13.01 5.08	2.0000 2SV L 2AG AKA BLK 13 2.0000 AC	2	D'AQUINO, MICHAEL & MARIE 42 WAGNER LANE HILLSBOROUGH, NJ 42 WAGNER LANE	1175 08844 RS / 29	320,000 318,100 638,100		638,100		F01	1	0.00 13,501.00 6,750.50
Page Totals						3,913,200 4,790,100	0	8,703,300				Block: 13.01 Lot: 5.08

1	2	3	4	5	6	7	8	9	10	11		
Line	Block No Lot No. Qualification Account #	Land Dimensions Building Description Additional Lots Acreage	Prop Class	Owner's Name Address City State Property Location	Billing Code Zip Code Zoning/Tax Map Pg	Value	Exemptions Code Amount	Net Taxable Value	Deductions Code No Owners	Special Tax Codes	Num Units	Deduction Amt 2021 Tax 2022 1st
						Land Improvemnt Total						
1	13.01 5.09	2.0366 2SV L 2BG AKA BLK 13 2.0366 AC	2	WOLF, HOWARD B & LAURENE A 44 WAGNER LANE HILLSBOROUGH, NJ 44 WAGNER LANE	08844 RS / 29	320,400 362,000 682,400		682,400		F01	1	0.00 14,541.17 7,270.59
2	13.01 5.10	2.0366 2SV L 2BG, POOL AKA BLK 13 2.0366 AC	2	RAUCH, TIMOTHY JR., & COURTNEY 46 WAGNER LANE HILLSBOROUGH, NJ 46 WAGNER LANE	08844 RS / 29	320,400 384,800 705,200		705,200		F01	1	0.00 15,097.64 7,548.82
3	13.01 5.11	2.0091 2SV L 2BG AKA B 13 L 5.05 2.0091 AC	2	JOHNSON, CONNIE LEE 862 RIVERSIDE DRIVE HILLSBOROUGH, NJ 862 RIVERSIDE DRIVE	08844 RS / 29	190,600 313,600 504,200		504,200		F01	1	0.00 11,634.35 5,817.18
4	13.01 5.12	1.0000 2SF L 2AG AKA B 13 L 5.C 1.0000 AC	2	OTTO, JOHN CHARLES & CARA ANN 860 RIVERSIDE DRIVE HILLSBOROUGH, NJ 860 RIVERSIDE DRIVE	08844 RS / 29	195,000 263,400 458,400		458,400		F01	1	0.00 10,213.80 5,106.90
5	13.01 5.13	1.0000 1SF R 1AG AKA B 13 L 5.B 1.0000 AC	2	MC INAW, PATRICK JOSEPH & DAWN M. 858 RIVERSIDE DRIVE HILLSBOROUGH, NJ 858 RIVERSIDE DRIVE	08844 RS / 29	195,000 163,400 358,400		358,400		F01	1	0.00 7,849.37 3,924.69
6	13.01 5.14	3.0000 2SAL L 2UG AKA B 13 L 5.A 3.0000 AC	2	KURTAS, JOSEPH 936 RIVER ROAD HILLSBOROUGH, NJ 936 RIVER ROAD	08844 RS / 29	200,500 184,800 385,300		385,300		F01	1	0.00 8,800.30 4,400.15
7	13.01 5.24	2.7650 1SV R 2AG AKA BLK 13 L 5.24 2.7650 AC	2	JIMENEZ, REBECA E 35 NORZ DRIVE HILLSBOROUGH, NJ 35 NORZ DRIVE	08844 RS / 29	297,700 242,600 540,300		540,300		F01	1	0.00 12,010.03 6,005.02
8	13.01 5.25	2.6610 2SV L 2BIG AKA BLK 13 L 5.25 2.6610 AC	2	DEMAIO, SCOTT & JENNIFER 33 NORZ DRIVE HILLSBOROUGH, NJ 33 NORZ DRIVE	08844 RS / 29	296,600 322,000 618,600		618,600		F01	1	0.00 13,862.59 6,931.30
9	13.01 5.26	2.5190 2SV L 2BIG AKA BLK 13 L 5.26 2.5190 AC	2	COIRA, ROBERT S & IRENE C TRUSTEES 31 NORZ DRIVE HILLSBOROUGH, NJ 31 NORZ DRIVE	08844 RS / 29	295,200 396,800 692,000		692,000		F01	1	0.00 15,630.64 7,815.32
10	13.01 5.27	2.8270 2SV L 2BIG AKA BLK 13 L 5.27 2.8270 AC	2	LANDE, JASON & CHRISTINE 29 NORZ DRIVE HILLSBOROUGH, NJ 29 NORZ DRIVE	08844 RS / 29	298,300 412,100 710,400		710,400		F01	1	0.00 16,212.95 8,106.48
11	13.01 5.28	4.1250 2SV L 3BIG AKA BLK 13 L 5.28 4.1250 AC	2	JONES, ROBERT J & DANA M TRUSTEES 27 NORZ DRIVE HILLSBOROUGH, NJ 27 NORZ DRIVE	08844 RS / 29	311,300 419,500 730,800		730,800		F01	1	0.00 16,525.22 8,262.61
12	13.01 5.29	4.7550 2SV L 3BIG AKA BLK 13 L 5.29 4.7550 AC	2	SWISS, TIMOTHY & VICTORIA 25 NORZ DRIVE HILLSBOROUGH, NJ 25 NORZ DRIVE	08844 RS / 29	317,600 385,100 702,700		702,700		F01	1	0.00 15,841.96 7,920.98
13	13.01 5.30	3.9720 2SV L 3BIG AKA BLK 13 L 5.30 3.9720 AC	2	CRISAFULLI, ANTHONY J & LA ET ALL 23 NORZ DRIVE HILLSBOROUGH, NJ 23 NORZ DRIVE	08844 RS / 29	309,700 452,400 762,100		762,100		F01	1	0.00 17,243.71 8,621.86
14	13.01 5.31	2.6970 2SV L 2BIG AKA BLK 13 L 5.31 2.6970 AC	2	HUDAK, DAVID A & LINDA J 21 NORZ DRIVE HILLSBOROUGH, NJ 21 NORZ DRIVE	08844 RS / 29	297,000 413,100 710,100		710,100		F01	1	0.00 16,090.85 8,045.43
Page Totals						3,845,300 4,715,600	0	8,560,900				Block: 13.01 Lot: 5.31

1	2	3	4	5	6	7	8	9	10	11		
Line	Block No Lot No. Qualification Account #	Land Dimensions Building Description Additional Lots Acreage	Prop Class	Owner's Name Address City State Property Location	Billing Code Zip Code Zoning/Tax Map Pg	Value	Exemptions Code Amount	Net Taxable Value	Deductions Code No Owners	Special Tax Codes	Num Units	Deduction Amt 2021 Tax 2022 1st
						Land Improvemnt Total						
1	13.01 5.32	2.6370 2SV L 2AG AKA L 4.32/5.32 2.6370 AC	2	LI BRIZZI, JOSEPH J & ANNETTE E- 19 NORZ DRIVE HILLSBOROUGH, NJ 19 NORZ DRIVE	08844 RS / 29	296,400 385,500 681,900		681,900		F01	1	0.00 15,372.36 7,686.18
2	13.01 5.33	2.6530 2SV L 2AG AKA L 4.31/5.33 2.6530 AC	2	DE SANTIS, DAVID J & KAREN TRUSTEES 17 NORZ DRIVE HILLSBOROUGH, NJ 17 NORZ DRIVE	08844 RS / 29	296,500 332,500 629,000		629,000		F01	1	0.00 14,118.53 7,059.27
3	13.01 5.34	2.7350 2SV L 2BG AKA L 4.30/5.34 2.7350 AC	2	O'BRIEN, JOHN JR & TARA 15 NORZ DRIVE HILLSBOROUGH, NJ 15 NORZ DRIVE	08844 RS / 29	297,400 329,600 627,000		627,000		F01	1	0.00 14,090.35 7,045.18
4	13.01 5.35	2.3030 2SV L 2BIG AKA LOT 4.29/5.35 2.3030 AC	2	KEILMAN, KENNETH & XIAOYUN LING 2 FELLEN PLACE HILLSBOROUGH, NJ 2 FELLEN PLACE	08844 RS / 29	293,000 361,700 654,700		654,700		F01	1	0.00 14,738.40 7,369.20
5	13.01 5.36	2.1930 2SV L 2BIG AKA LOT 4.28/5.36 2.1930 AC	2	KALENTY, KEVIN M & DEBORAH E 4 FELLEN PLACE HILLSBOROUGH, NJ 4 FELLEN PLACE	08844 RS / 29	291,900 372,400 664,300		664,300		F01	1	0.00 14,912.15 7,456.08
6	13.01 5.37	0.780 2SF L AKA B 13 L 5 .7800 AC	3A	GIRALDI, CHRISTOPHER 940 RIVER ROAD HILLSBOROUGH, NJ 940 RIVER ROAD	08844 RS / 29	184,000 242,900 426,900		426,900		F01	1	0.00 8,640.64 4,320.32
7	13.01 5.37 Q0039	5.222 AKA B 13 L 5 5.2220 AC	3B	GIRALDI, CHRISTOPHER 940 RIVER ROAD HILLSBOROUGH, NJ 940 RIVER ROAD	08844 RS / 29	700 0 700		700		F01	1	0.00 16.44 8.22
8	13.01 7.01	3.6800 2SF L 3UG AKA BLK 13 L 7 3.6800 AC	2	MADRETZKE, RUSSELL J 188 SOUTH BRANCH ROAD HILLSBOROUGH, NJ 188 SOUTH BRANCH ROAD	08844 RS / 28	216,300 246,400 462,700		462,700		F01	1	0.00 9,662.03 4,831.02
9	13.01 7.02	59.9600 AKA BLK 13 L 7 QFARM 59.9600 AC	15C	TOWNSHIP OF HILLSBOROUGH 379 SOUTH BRANCH ROAD HILLSBOROUGH, NJ SOUTH BRANCH ROAD	08844 RS / 28	599,600 0 599,600		*Exempt*		F01	1	0.00 0.00 0.00
10	13.01 8.01	1.0100 1SB R 2AG AKA B 13 L 8.E 1.0100 AC	2	HEITZ, WILLIAM D & INGEBORG 196 SOUTH BRANCH ROAD FLAGTOWN, NJ 196 SOUTH BRANCH ROAD	08821 RS / 28	205,100 163,600 368,700		368,700	V1 2	F01	1	250.00 7,892.86 3,946.43
11	13.01 8.02	1.1000 1SV S 2BG AKA B 13 L 8.B 1.1000 AC	2	HEITZ, ROBERT A & BRENDA 198 SOUTH BRANCH ROAD HILLSBOROUGH, NJ 198 SOUTH BRANCH ROAD	08844 RS / 28	206,000 207,600 413,600		413,600		F01	1	0.00 9,152.50 4,576.25
12	13.01 8.03	1.0000 1.5SAL F 2AG AKA B 13 L 8.F 1.0000 AC	2	PAGE, WILLIAM L KATHLEEN A 200 SOUTH BRANCH ROAD FLAGTOWN, NJ 200 SOUTH BRANCH ROAD	08821 RS / 28	205,000 213,800 418,800		418,800		F01	1	0.00 9,276.95 4,638.48
13	13.01 8.04	1.4900 2SF 2 2AG, POOL AKA B 13 L 8.H 1.4900 AC	2	HALO HOMEBUYERS, LLC 726 ROUTE 202, #320-164 BRIDGEWATER, NJ 11 PETERS TERRACE	08807 RS / 28	169,900 252,200 422,100		422,100		F01	1	0.00 9,443.66 4,721.83
14	13.01 8.05	2.5420 2SAL 2 AKA B 13 L 8.J 2.5420 AC	2	ARRIBE, RENE & CIELO 10 PETERS TERRACE FLAGTOWN, NJ 10 PETERS TERRACE	08821 RS / 28	178,800 192,300 371,100		371,100		F01	1	0.00 8,248.53 4,124.27
Page Totals				V1 250		2,841,000 3,300,500	0	6,141,500				Block: 13.01 Lot: 8.05

1	2	3	4	5	6	7	8	9	10	11		
Line	Block No Lot No. Qualification Account #	Land Dimensions Building Description Additional Lots Acreage	Prop Class	Owner's Name Address City State Property Location	Billing Code Zip Code Zoning/Tax Map Pg	Value	Exemptions Code Amount	Net Taxable Value	Deductions Code No Owners	Special Tax Codes	Num Units	Deduction Amt 2021 Tax 2022 1st
						Land Improvemnt Total						
1	13.01 8.06	3.7000 2SAL S 2BG AKA B 13 L 8.C 3.7000 AC	2	SAHA, NIKHIL P O BOX 164 FLAGTOWN, NJ 8 PETERS TERRACE	08821 RS / 28	188,700 264,300 453,000		453,000		F01	1	0.00 10,180.93 5,090.47
2	13.01 8.07	1.0000 1SF 2 2BG AKA B 13 L 8.A 1.0000 AC	2	VALIS, GEORGEANNE 208 SOUTH BRANCH ROAD HILLSBOROUGH, NJ 208 SOUTH BRANCH ROAD	08844 RS / 28	205,000 168,600 373,600		373,600		F01	1	0.00 8,344.79 4,172.40
3	13.01 8.08	1.3000 1.5SV F 2AG 1.3000 AC	2	MUNIZ, KENNETH & POSELLA, ELIZABETH 3 FIFTH STREET FLAGTOWN, NJ 3 FIFTH STREET	08821 RS / 28	208,000 282,500 490,500		490,500		F01	1	0.00 10,782.02 5,391.01
4	13.01 8.09	2.6638 2SVS L 3AG 2.6638 AC	2	RIBEIRO, BRIAN & AMANDA 3 GUERRERA COURT HILLSBOROUGH, NJ 3 GUERRERA COURT	08844 RS / 28	299,100 536,100 835,200		835,200		F01	1	0.00 18,906.11 9,453.06
5	13.01 8.10	3.0023 2SVS L 3AG 3.0023 AC	2	FRANCIS, OMAR S. & ALICIA L. 6 GUERRERA COURT HILLSBOROUGH, NJ 6 GUERRERA COURT	08844 RS / 28	302,500 522,600 825,100		825,100		F01	1	0.00 18,668.95 9,334.48
6	13.01 8.11	2.5529 2SVS L 3AG 2.5529 AC	2	EAPEN, ANIL T & LISA V 4 GUERRERA COURT HILLSBOROUGH, NJ 4 GUERRERA COURT	08844 RS / 28	294,900 502,400 797,300		797,300		F01	1	0.00 18,044.39 9,022.20
7	13.01 8.12	.3293 DETENSION BASIN .3293 AC	1	SOUTH BRANCH ESTATES, HOA INC 475 NORTH BRIDGE STREET BRIDGEWATER, NJ 2 GUERRERA CT-BASIN	08807 RS / 28	0 0 0		0		F01	1	0.00 0.00 0.00
8	13.01 8.13	2.2462 2SVB L 2BIG 2.2462 AC	2	MURTHY, SATISH J& ASHA S 1 GUERRERA COURT HILLSBOROUGH, NJ 1 GUERRERA COURT	08844 RS / 28	283,800 490,300 774,100		774,100		F01	1	0.00 17,499.65 8,749.83
9	13.01 9	1.3500 1SAL R 2AG AKA B 13 L 9 1.3500 AC	2	ROCHE, THOMAS C 212 SOUTH BRANCH ROAD HILLSBOROUGH, NJ 212 SOUTH BRANCH ROAD	08844 RS / 28	208,500 140,700 349,200		349,200		F01	1	0.00 7,635.70 3,817.85
10	13.01 10.01	1.3600 DUPLX AKA B 13 L 10.01 1.3600 AC	2	BIANCO, CHARLES & SKOCZYPIEC, FRESTA 214-216 SOUTH BRANCH ROAD HILLSBOROUGH, NJ 214-216 SO. BRANCH ROAD	08844 RS / 28	209,000 154,000 363,000		363,000		F01	1	0.00 7,994.95 3,997.48
11	13.01 10.02	1.1800 1SF R 2AG AKA B 13 L 10.02 1.1800 AC	2	VARGAS, LUIS E & JENIE PETERSEN 218 SOUTH BRANCH ROAD HILLSBOROUGH, NJ 218 SOUTH BRANCH ROAD	08844 RS / 28	208,000 198,200 406,200		406,200		F01	1	0.00 8,976.41 4,488.21
12	13.01 11	1.090 211X256 TRI 2SF L 1AG AKA B 13 L 11 .0000 AC	2	GOODRICH, RAYMOND D & B J 856 RIVERSIDE DRIVE HILLSBOROUGH, NJ 856 RIVERSIDE DRIVE	1175 08844 R1 / 29	195,900 184,400 380,300		380,300	V1 2	F01	1	250.00 8,130.02 4,065.01
13	13.01 12	0.990 1SF R 1AG AKA B 13 L 12 .9900 AC	2	JOHNSON, CHARLES & E., APRIL L 854 RIVERSIDE DRIVE HILLSBOROUGH, NJ 854 RIVERSIDE DRIVE	08844 R1 / 29	194,500 170,100 364,600		364,600		F01	1	0.00 8,001.98 4,000.99
14	13.01 13	0.954 1SAL R 2AG AKA B 13 L 13 .9540 AC	2	SOPKO, FREDERICK & JACQUELINE P O BOX 231 FLAGTOWN, NJ 42 DEER PATH	08821 R1 / 29	192,700 143,900 336,600		336,600		F01	1	0.00 7,339.85 3,669.93
Page Totals				V1 250		2,990,600 3,758,100	0	6,748,700				Block: 13.01 Lot: 13

1	2	3	4	5	6	7	8	9	10	11		
Line	Block No Lot No. Qualification Account #	Land Dimensions Building Description Additional Lots Acreage	Prop Class	Owner's Name Address City State Property Location	Billing Code Zip Code Zoning/Tax Map Pg	Value	Exemptions Code Amount	Net Taxable Value	Deductions Code No Owners	Special Tax Codes	Num Units	Deduction Amt 2021 Tax 2022 1st
						Land Improvemnt Total						
1	13.01 14	1.080 2SAL L 2AG AKA B 13 L 14 1.0800 AC	2	LO BIONDO, JOHN B & KATHLEEN F 40 DEER PATH HILLSBOROUGH, NJ 40 DEER PATH	6225 08844 R1 / 29	195,800 256,200 452,000		452,000		F01	1	0.00 10,065.88 5,032.94
2	13.01 15	2.0006 2SV L 3BIG AKA B 13 L 15 2.0006 AC	2	LIN, STEPHEN 38 DEER PATH HILLSBOROUGH, NJ 38 DEER PATH	08844 RS / 29	300,000 492,300 792,300		792,300		F01	1	0.00 17,753.23 8,876.62
3	13.01 16	2.0006 2SF L 3BIG AKA B 13 L 16 2.0006 AC	2	NAPOLETANO, DONATO & MAUREEN 36 DEER PATH HILLSBOROUGH, NJ 36 DEER PATH	08844 RS / 29	300,000 525,600 825,600		825,600		F01	1	0.00 18,544.50 9,272.25
4	13.01 17	2.0014 2SV L 3AG AKA B 13 L 17 2.0014 AC	2	SHAFFER, DENISE MARIE 34 DEER PATH HILLSBOROUGH, NJ 34 DEER PATH	08844 RS / 29	300,000 455,100 755,100		755,100		F01	1	0.00 16,863.34 8,431.67
5	13.01 18	2.0352 2SV L 3BG AKA B 13 L 18 2.0352 AC	2	MEEGODA, JAY N & LILY B WANG 32 DEER PATH HILLSBOROUGH, NJ 32 DEER PATH	08844 RS / 29	300,400 518,900 819,300		819,300		F01	1	0.00 18,675.99 9,338.00
6	13.01 19	3.1860 AC DETENTION POND AKA B 13 L 19 3.1860 AC	1	JF READINGTON INC P O BOX 465 THREE BRIDGES, NJ DEER PATH-DETENSION POND	08887 RS / 29	0 0 0		0		F01	1	0.00 0.00 0.00
7	13.01 20	14.3647 AC OPEN SPACE AKA B 13 L 20 14.3647 AC	1	JF READINGTON INC P O BOX 465 THREE BRIDGES, NJ DEER PATH-OPEN SPACE	08887 RS / 29	0 0 0		0		F01	1	0.00 0.00 0.00
8	13.01 21	2.2547 2SV L 3AG AKA B 13 L 21 2.2547 AC	2	WANG, YONG & YUE-HE 30 DEER PATH HILLSBOROUGH, NJ 30 DEER PATH	08844 RS / 29	302,500 476,200 778,700		778,700		F01	1	0.00 17,447.99 8,724.00
9	13.01 22	2.0676 2SV L 3AG AKA B 13 L 22 2.0676 AC	2	COSTELLO, STEPHEN & NICOLE 28 DEER PATH HILLSBOROUGH, NJ 28 DEER PATH	1175 08844 RS / 29	300,700 511,400 812,100		812,100		F01	1	0.00 17,349.38 8,674.69
10	13.01 23	2.1241 2SV L 3BIG AKA B 13 L 23 2.1241 AC	2	SALANDRA, MARK 26 DEER PATH HILLSBOROUGH, NJ 26 DEER PATH	08844 RS / 29	301,200 488,400 789,600		789,600		F01	1	0.00 17,673.40 8,836.70
11	13.01 24	2.1278 2SV L 3BIG AKA B 13 L 24 2.1278 AC	2	DUNN, WILLIAM P & VIRGINIA S- 24 DEER PATH HILLSBOROUGH, NJ 24 DEER PATH	08844 RS / 29	301,300 402,800 704,100		704,100		F01	1	0.00 15,658.82 7,829.41
12	13.01 25	2.0004 2SV L 2BIG AKA B 13 L 25 2.0004 AC	2	BERGEN, PAUL F & KATHY J 22 DEER PATH HILLSBOROUGH, NJ 22 DEER PATH	08844 RS / 29	300,000 412,700 712,700		712,700		F01	1	0.00 15,849.00 7,924.50
13	13.01 26	1.020 1SF R 2BG AKA B 13 L 55 1.0200 AC	2	MONTE, ANTHONY & GAIL 4 DEER PATH HILLSBOROUGH, NJ 4 DEER PATH	08844 R1 / 29	205,200 249,700 454,900		454,900		F01	1	0.00 10,251.37 5,125.69
14	13.01 27	1.000 1SF R 2BG AKA B 13 L 54 1.0000 AC	2	KENNEDY, WILLIAM V & BETTY ANN 810 CLAWSON AVENUE HILLSBOROUGH, NJ 810 CLAWSON AVENUE	08844 R1 / 29	205,000 203,000 408,000		408,000	V1 2	F01	1	250.00 8,888.42 4,444.21
Page Totals			V1 250			3,312,100 4,992,300	0	8,304,400				Block: 13.01 Lot: 27

1	2	3	4	5	6	7	8	9	10	11		
Line	Block No Lot No. Qualification Account #	Land Dimensions Building Description Additional Lots Acreage	Prop Class	Owner's Name Address City State Property Location	Billing Code Zip Code Zoning/Tax Map Pg	Value	Exemptions Code Amount	Net Taxable Value	Deductions Code No Owners	Special Tax Codes	Num Units	Deduction Amt 2021 Tax 2022 1st
						Land Improvemnt Total						
1	13.01 28	1.0150 1.5SF F BIG 1.0150 AC	2	SKOCZYLAS, MARCIN & KAROLINA 808 CLAWSON AVENUE HILLSBOROUGH, NJ 808 CLAWSON AVENUE	08844 R1 / 29	205,200 218,700 423,900		423,900		F01	1	0.00 9,251.12 4,625.56
2	13.01 29	1.0150 2SF L 2AG 1.0150 AC	2	MAEDA, RYOJI & CZUBA, AMY L. 806 CLAWSON AVENUE HILLSBOROUGH, NJ 806 CLAWSON AVENUE	1107 08844 R1 / 29	205,200 290,800 496,000		496,000		F01	1	0.00 11,225.79 5,612.90
3	13.01 30	2.016 1SF R 2AG AKA B 13 L 51 2.0160 AC	2	FLAHERTY, AIDA 804 CLAWSON AVENUE HILLSBOROUGH, NJ 804 CLAWSON AVENUE	08844 R1 / 29	205,200 197,500 402,700		402,700		F01	1	0.00 9,013.98 4,506.99
4	13.01 31	1.020 1SF R 2AG AKA B 13 L 50 1.0200 AC	2	PUZIO, PATRICIA 802 CLAWSON AVENUE HILLSBOROUGH, NJ 802 CLAWSON AVENUE	08844 R1 / 29	205,200 157,200 362,400		362,400		F01	1	0.00 8,063.03 4,031.52
5	13.01 32	1.040 2SV L 1AG,1BG AKA B 13 L 49 1.0400 AC	2	SCHNEIDER, EDWARD F & ELAINE M 800 CLAWSON AVENUE HILLSBOROUGH, NJ 800 CLAWSON AVENUE	1175 08844 R1 / 29	205,400 271,900 477,300		477,300		F01	1	0.00 10,918.20 5,459.10
6	13.01 33	1.1000 1SF S 1BG AKA B 15 L 13 1.1000 AC	2	CALIAFORE, MICHAEL & CRUZ, CELESTE 798 CLAWSON AVENUE HILLSBOROUGH, NJ 798 CLAWSON AVENUE	08844 CR / 29	206,000 180,300 386,300		386,300		F01	1	0.00 8,459.85 4,229.93
7	13.01 34	1.4100 1SV 2 2BG AKA B 15 L 7 1.4100 AC	2	LACHOWSKI, MICHAEL & TERESA 57 TENTH STREET FLAGTOWN, NJ 57 TENTH STREET	08821 CR / 29	198,300 299,300 497,600		497,600	V1 2	F01	1	250.00 10,686.98 5,343.49
8	13.01 35	0.5200 2SF R AKA B 15 L 6 .5200 AC	2	HANNUM, RAYMOND W & BETTY L P O BOX 145 FLAGTOWN, NJ 37 TENTH STREET	4161 08821 CR / 29	181,000 277,300 458,300		458,300	V1 2	F01	1	250.00 10,081.20 5,040.60
9	13.01 36	0.6500 2SAL L 1UG POOL AKA B 15 L 5 .6500 AC	2	VILLANO, LORETTA P O BOX 146 FLAGTOWN, NJ 27 TENTH STREET	08821 CR / 29	187,500 207,300 394,800		394,800	W1 1	F01	2	250.00 8,515.09 4,257.55
10	13.01 37	0.2000 AKA B 15 L 4 .2000 AC	1	VILLANO, CONSTANTINE C & LORETTA P O BOX 146 FLAGTOWN, NJ TENTH STREET	08821 CR / 29	2,000 0 2,000		2,000		F01	1	0.00 46.96 23.48
11	13.01 38	0.3900 1SF 2 1BG AKA B 15 L 3 .3900 AC	2	KOŁODZIEJSKI, ANDRZEJ & JOLANTA M- 15 TENTH STREET FLAGTOWN, NJ 15 TENTH STREET	08821 CR / 29	174,500 197,700 372,200		372,200		F01	1	0.00 8,084.17 4,042.09
12	13.01 39	0.5900 AKA B 15 L 2 .5900 AC	1	VILLANO, ALBERT A 24 SHERMAN STREET WEST LONG BRANCH, NJ TENTH STREET	07764 CR / 29	5,900 0 5,900		5,900		F01	1	0.00 138.54 69.27
13	13.01 40	0.2000 AKA B 15 L 1 .2000 AC	15C	TOWNSHIP OF HILLSBOROUGH 379 SOUTH BRANCH ROAD HILLSBOROUGH, NJ TENTH STREET	08844 CR / 29	2,000 0 2,000		*Exempt*		F01	1	0.00 0.00 0.00
14	13.02 1	0.980 2SF L 1AG AKA BLOCK 13.A .9800 AC	2	GAZAWAY, ROBERT & SHARON 39 DEER PATH HILLSBOROUGH, NJ 39 DEER PATH	08844 R1 / 29	194,000 236,500 430,500		430,500	V1 2	F01	1	250.00 9,308.71 4,654.36
Page Totals			V3 750	W1 250		2,175,400 2,534,500	0	4,709,900				Block: 13.02 Lot: 1

1	2	3	4	5	6	7	8	9	10	11		
Line	Block No Lot No. Qualification Account #	Land Dimensions Building Description Additional Lots Acreage	Prop Class	Owner's Name Address City State Property Location	Billing Code Zip Code Zoning/Tax Map Pg	Value	Exemptions Code Amount	Net Taxable Value	Deductions Code No Owners	Special Tax Codes	Num Units	Deduction Amt 2021 Tax 2022 1st
						Land Improvemnt Total						
1	13.02 2	1.000 2SAL L 2UG AKA BLK 13.A 1.0000 AC	2	MESZAROS, DANIELLE Y 846 RIVERSIDE DRIVE HILLSBOROUGH, NJ 846 RIVERSIDE DRIVE	08844 R1 / 29	173,300 214,400 387,700		387,700		F01	1	0.00 8,603.07 4,301.54
2	13.02 3	1.016 2SF L 2AG,POOL AKA BLK 13.A 1.0160 AC	2	SHOUFFLER, KATHLEEN M. 844 RIVERSIDE DRIVE HILLSBOROUGH, NJ 844 RIVERSIDE DRIVE	1175 08844 R1 / 29	195,200 280,900 476,100		476,100		F01	1	0.00 10,629.40 5,314.70
3	13.02 4	1.160 1.5SB F 2BG AKA BLK 13.A 1.1600 AC	2	RICCI, ROBERT & ANNA K 842 RIVERSIDE DRIVE HILLSBOROUGH, NJ 842 RIVERSIDE DRIVE	08844 R1 / 29	182,100 267,600 449,700		449,700		F01	1	0.00 10,486.17 5,243.09
4	13.02 5	1.082 1SAL 2 2BG AKA BLK 13.A 1.0820 AC	2	VERTORANO, PASQUALE & JOSEPHINE 840 RIVERSIDE DRIVE HILLSBOROUGH, NJ 840 RIVERSIDE DRIVE	08844 R1 / 29	195,800 208,000 403,800		403,800		F01	1	0.00 8,927.10 4,463.55
5	13.02 6	1.096 1SF R 1AG AKA BLK 13.A 1.0960 AC	2	SZATKOWSKI, BRETT A 838 RIVERSIDE DRIVE HILLSBOROUGH, NJ 838 RIVERSIDE DRIVE	08844 R1 / 29	196,000 167,100 363,100		363,100		F01	1	0.00 7,976.16 3,988.08
6	13.02 7	0.982 1SAL R 2AG AKA BLK 13.A .9820 AC	2	VARCHI, AURELIO JOSE & ARLENE R 765 TOWNSHIP LINE ROAD BELLE MEAD, NJ 836 RIVERSIDE DRIVE	08502 R1 / 29	194,100 163,700 357,800		357,800	V1 2	F01	1	250.00 7,594.67 3,797.34
7	13.02 8	0.996 1SAL R 2AG AKA BLK 13.A .9960 AC	2	SIKORA, JULI W 834 RIVERSIDE DRIVE HILLSBOROUGH, NJ 834 RIVERSIDE DRIVE	08844 R1 / 29	194,800 220,500 415,300		415,300		F01	1	0.00 9,213.55 4,606.78
8	13.02 9	1.010 2SF L 2AG AKA BLK 13.A 1.0100 AC	2	BOUREY, ANDREW & MELANIE 832 CLAWSON AVENUE HILLSBOROUGH, NJ 832 CLAWSON AVENUE	08844 R1 / 29	205,100 248,600 453,700		453,700		F01	1	0.00 10,227.89 5,113.95
9	13.02 10	1.100 1SF S 1AG AKA BLK 13.A 1.1000 AC	2	CONFUORTO, MICHAEL 830 CLAWSON AVENUE HILLSBOROUGH, NJ 830 CLAWSON AVENUE	08844 R1 / 29	206,000 185,800 391,800		391,800		F01	1	0.00 8,586.64 4,293.32
10	13.02 11	1.060 1SF R 2UG AKA BLK 13.A 1.0600 AC	2	KNOWLES, JAMES G & JACQUELINE P 828 CLAWSON AVENUE HILLSBOROUGH, NJ 828 CLAWSON AVENUE	5640 08844 R1 / 29	205,600 135,600 341,200		341,200	V1 2	F01	1	250.00 7,562.91 3,781.46
11	13.02 12	1.0500 1SF R 2AG AKA BLK 13.A 1.0500 AC	2	CAULFIELD, YVONNE 826 CLAWSON AVENUE HILLSBOROUGH, NJ 826 CLAWSON AVENUE	08844 R1 / 29	205,500 232,900 438,400		438,400		F01	1	0.00 9,856.90 4,928.45
12	13.02 13	1.050 2SF L 2AG AKA BLK 13.A 1.0500 AC	2	PATULLO, DENNIS J & JANET M 824 CLAWSON AVENUE HILLSBOROUGH, NJ 824 CLAWSON AVENUE	08844 R1 / 29	205,500 302,600 508,100		508,100		F01	1	0.00 11,500.50 5,750.25
13	13.02 14	1.050 2SF L 2AG AKA BLK 13.A 1.0500 AC	2	WETTER, MARK A & KELLY J 822 CLAWSON AVENUE HILLSBOROUGH, NJ 822 CLAWSON AVENUE	1175 08844 R1 / 29	205,500 232,900 438,400		438,400		F01	1	0.00 9,856.90 4,928.45
14	13.02 15	1.050 1SF 2 2BG AKA BLK 13.A 1.0500 AC	2	RAMPERTAB, GREGORY 820 CLAWSON AVENUE HILLSBOROUGH, NJ 820 CLAWSON AVENUE	08844 R1 / 29	205,500 181,500 387,000		387,000		F01	1	0.00 8,450.46 4,225.23
Page Totals			V2 500			2,770,000 3,042,100	0	5,812,100				Block: 13.02 Lot: 15

1	2	3	4	5	6	7	8	9	10	11		
Line	Block No Lot No. Qualification Account #	Land Dimensions Building Description Additional Lots Acreage	Prop Class	Owner's Name Address City State Property Location	Billing Code Zip Code Zoning/Tax Map Pg	Value	Exemptions Code Amount	Net Taxable Value	Deductions Code No Owners	Special Tax Codes	Num Units	Deduction Amt 2021 Tax 2022 1st
						Land Improvemnt Total						
1	13.02 16	1.050 1SF R 2BG (M) AKA BLK 13.A 1.0500 AC	2	KAVANAUGH, DAWN 818 CLAWSON AVENUE HILLSBOROUGH, NJ 818 CLAWSON AVENUE	08844 R1 / 29	205,500 234,600 440,100		440,100		F01	1	0.00 9,896.83 4,948.42
2	13.02 17	1.110 2SF L 2AG 1.1100 AC	2	ALLEN, PHILLIP E & DONNA M 1 DEER PATH HILLSBOROUGH, NJ 1 DEER PATH	1175 08844 R1 / 29	205,400 270,300 475,700		475,700		F01	1	0.00 10,735.06 5,367.53
3	13.02 18	1.020 1SF R 2BG AKA BLK 13.A 1.0200 AC	2	LACHOWSKI, THOMAS & KELLER, MARION 3 DEER PATH HILLSBOROUGH, NJ 3 DEER PATH	08844 R1 / 29	205,200 189,400 394,600		394,600		F01	1	0.00 8,856.66 4,428.33
4	13.02 19	2.0004 2SV L 2BIG 2.0004 AC	2	KIM, DAVID & HAERYUNG, JOANN 20 DEER PATH HILLSBOROUGH, NJ 20 DEER PATH	08844 RS / 29	300,000 410,000 710,000		710,000		F01	1	0.00 15,785.61 7,892.81
5	13.02 20	2.0025 2SV L 2BIG 2.0025 AC	2	BESOLD, JOHN J & DEBRA A 18 DEER PATH HILLSBOROUGH, NJ 18 DEER PATH	08844 RS / 29	300,000 436,000 736,000		736,000		F01	1	0.00 16,426.61 8,213.31
6	13.02 21	2.0079 2SV L 3BIG 2.0079 AC	2	PLAN, MICHAEL & SUSAN TRUST 16 DEER PATH HILLSBOROUGH, NJ 16 DEER PATH	08844 RS / 29	300,100 466,200 766,300		766,300		F01	1	0.00 17,260.15 8,630.08
7	13.02 22	2.0008 2SV L 3BIG 2.0008 AC	2	DELBUONO, JOSEPH A. & ANTOINETTE 14 DEER PATH HILLSBOROUGH, NJ 14 DEER PATH	08844 RS / 29	300,000 540,200 840,200		840,200		F01	1	0.00 18,854.44 9,427.22
8	13.02 23	2.2816 2SV L 2BIG 2.2816 AC	2	SHELL, JAMES M & KATHE N- 12 DEER PATH HILLSBOROUGH, NJ 12 DEER PATH	08844 RS / 29	302,800 401,500 704,300		704,300		F01	1	0.00 15,578.99 7,789.50
9	13.02 24	2.0465 2SV L 3BIG 2.0465 AC	2	FRESE, ROBERT R & MARY C 10 DEER PATH HILLSBOROUGH, NJ 10 DEER PATH	08844 RS / 29	300,500 466,100 766,600		766,600		F01	1	0.00 17,142.75 8,571.38
10	13.02 25	2.0003 2SV L 3AG 2.0003 AC	2	SANTAROMITA, NATHAN 8 DEER PATH HILLSBOROUGH, NJ 8 DEER PATH	08844 RS / 29	300,000 422,100 722,100		722,100		F01	1	0.00 16,100.24 8,050.12
11	13.02 26	2.0002 2SV L 3BIG 2.0002 AC	2	CONFUORTO, ACHILLE & RENITA 37 DEER PATH HILLSBOROUGH, NJ 37 DEER PATH	08844 RS / 29	300,000 556,500 856,500		856,500		F01	1	0.00 19,258.30 9,629.15
12	13.03 1	2.0001 2SV L 2BIG 2.0001 AC	2	SNYDER, PAUL E & SYLVIE M 16 PRALL ROAD HILLSBOROUGH, NJ 35 DEER PATH	08844 RS / 29	300,000 451,400 751,400		751,400		F01	1	0.00 16,760.02 8,380.01
13	13.03 2	2.0056 2SV L 2BIG 2.0056 AC	2	BEYER, WALTER 33 DEER PATH HILLSBOROUGH, NJ 33 DEER PATH	08844 RS / 29	300,100 388,200 688,300		688,300		F01	1	0.00 15,269.05 7,634.53
14	13.03 3	2.0051 2SV L 2BG 2.0051 AC	2	FERREIRA, NESTOR A & ANNA 31 DEER PATH HILLSBOROUGH, NJ 31 DEER PATH	08844 RS / 29	300,100 424,100 724,200		724,200		F01	1	0.00 16,140.15 8,070.08
Page Totals						3,919,700 5,656,600	0	9,576,300				Block: 13.03 Lot: 3

1	2	3	4	5	6	7	8	9	10	11		
Line	Block No Lot No. Qualification Account #	Land Dimensions Building Description Additional Lots Acreage	Prop Class	Owner's Name Address City State Property Location	Billing Code Zip Code Zoning/Tax Map Pg	Value	Exemptions Code Amount	Net Taxable Value	Deductions Code No Owners	Special Tax Codes	Num Units	Deduction Amt 2021 Tax 2022 1st
						Land Improvemnt Total						
1	13.03 4	2.0054 2SV L 3BIG 2.0054 AC	2	HALDAR, ANUPAM & SNEHI SARMA 29 DEER PATH HILLSBOROUGH, NJ 29 DEER PATH	08844 RS / 29	300,000 476,900 776,900		776,900		F01	1	0.00 17,384.59 8,692.30
2	13.03 5	2.1999 2SV L 3BIG 2.1999 AC	2	DAOUD, ANDREW & SHANNON 27 DEER PATH HILLSBOROUGH, NJ 27 DEER PATH	08844 RS / 29	300,000 465,100 765,100		765,100		F01	1	0.00 17,114.58 8,557.29
3	13.03 6	2.2215 2SV L 3BG 2.2215 AC	2	BAUMWELL, MATTHEW N & STACEY A S 25 DEER PATH HILLSBOROUGH, NJ 25 DEER PATH	08844 RS / 29	302,200 459,800 762,000		762,000		F01	1	0.00 17,023.00 8,511.50
4	13.03 7	2.0211 2SV L 3BIG 2.0211 AC	2	MIRRA, PASQUALE & MARIE D 23 DEER PATH HILLSBOROUGH, NJ 23 DEER PATH	08844 RS / 29	300,200 413,100 713,300		713,300		F01	1	0.00 15,865.44 7,932.72
5	13.03 8	2.0129 2SV L 3BIG 2.0129 AC	2	FINE, ADAM & LEE, LYNNE 21 DEER PATH HILLSBOROUGH, NJ 21 DEER PATH	08844 RS / 29	300,100 497,300 797,400		797,400		F01	1	0.00 17,840.10 8,920.05
6	13.03 9	2.0908 2SV L 2BIG 2.0908 AC	2	ABRAHAM, ANIL & ELIZABETH B 19 DEER PATH HILLSBOROUGH, NJ 19 DEER PATH	08844 RS / 29	300,900 451,100 752,000		752,000		F01	1	0.00 16,785.86 8,392.93
7	13.03 10	2.0793 2SV L 3BIG 2.0793 AC	2	KOVAL, JAMES A & NOREEN 17 DEER PATH HILLSBOROUGH, NJ 17 DEER PATH	08844 RS / 29	300,800 534,000 834,800		834,800		F01	1	0.00 18,732.34 9,366.17
8	13.03 11	2.0010 2SV L 3BIG 2.0010 AC	2	VAUGHN, JEFFREY H & CONCETTA A 15 DEER PATH HILLSBOROUGH, NJ 15 DEER PATH	08844 RS / 29	300,000 467,400 767,400		767,400		F01	1	0.00 17,170.93 8,585.47
9	13.03 12	2.0016 2SV L 3BIG 2.0016 AC	2	SPENCER, FREDERICK & RENETTA 13 DEER PATH HILLSBOROUGH, NJ 13 DEER PATH	08844 RS / 29	300,000 458,200 758,200		758,200		F01	1	0.00 17,105.19 8,552.60
10	13.03 13	2.0150 2SV L 2BIG 2.0150 AC	2	BEST, ALEXANDER C & WYBLE-BEST, L 11 DEER PATH HILLSBOROUGH, NJ 11 DEER PATH	08844 RS / 29	300,200 413,100 713,300		713,300		F01	1	0.00 15,893.62 7,946.81
11	13.03 14	2.3461 2SV L 3AG 2.3461 AC	2	SASSO, ANTHONY A & BARBARA TRUSTEES 9 DEER PATH HILLSBOROUGH, NJ 9 DEER PATH	08844 RS / 29	303,500 512,600 816,100		816,100		F01	1	0.00 18,300.31 9,150.16
12	13.04 4.01	2.0270 2SV L 2AG AKA BLK 13 2.0270 AC	2	GIORDANO, ANGELO M & NANCY 31 WAGNER LANE HILLSBOROUGH, NJ 31 WAGNER LANE	08844 RS / 29	320,300 348,400 668,700		668,700		F01	1	0.00 14,235.93 7,117.97
13	13.04 4.02	2.0503 2SV L 2BG, POOL AKA BLK 13 2.0503 AC	2	COMUNALE, DONATO & LINDA 33 WAGNER LANE HILLSBOROUGH, NJ 33 WAGNER LANE	1175 08844 RS / 29	320,500 318,500 639,000		639,000		F01	1	0.00 13,522.14 6,761.07
14	13.04 4.03	2.0000 2SV L 2BG, POOL AKA BLK 13 2.0000 AC	2	RIBEIRO, MANUEL L & LOURDES M 35 WAGNER LANE HILLSBOROUGH, NJ 35 WAGNER LANE	08844 RS / 29	320,000 388,600 708,600		708,600		F01	1	0.00 15,161.04 7,580.52
Page Totals						4,268,700 6,204,100	0	10,472,800				Block: 13.04 Lot: 4.03

1	2	3	4	5	6	7	8	9	10	11		
Line	Block No Lot No. Qualification Account #	Land Dimensions Building Description Additional Lots Acreage	Prop Class	Owner's Name Address City State Property Location	Billing Code Zip Code Zoning/Tax Map Pg	Value	Exemptions Code Amount	Net Taxable Value	Deductions Code No Owners	Special Tax Codes	Num Units	Deduction Amt 2021 Tax 2022 1st
						Land Improvemnt Total						
1	13.04 4.04	2.0092 2SV L 2BG, POOL AKA BLK 13 2.0092 AC	2	NAPOLI, JEFFREY D & KERSTEN M 37 WAGNER LANE HILLSBOROUGH, NJ 37 WAGNER LANE	08844 RS / 29	320,100 383,600 703,700		703,700		F01	1	0.00 15,045.98 7,522.99
2	13.04 4.05	2.0264 2SV L 2BG AKA BLK 13 2.0264 AC	2	SANTOS, JOEL R & GWYN L 39 WAGNER LANE HILLSBOROUGH, NJ 39 WAGNER LANE	08844 RS / 29	320,300 403,100 723,400		723,400		F01	1	0.00 15,560.20 7,780.10
3	13.04 4.06	2.0597 2SV L 2BG AKA BLK 13 2.0597 AC	2	STEPHENSON, JOHN R & CAROL ANN 41 WAGNER LANE HILLSBOROUGH, NJ 41 WAGNER LANE	1628 08844 RS / 29	320,600 350,500 671,100		671,100		F01	1	0.00 14,275.84 7,137.92
4	13.04 4.07	2.0488 2SV L 2BG AKA BLK 13 2.0488 AC	2	GOLDEN, HARVEY M & BRIDGETT M 43 WAGNER LANE HILLSBOROUGH, NJ 43 WAGNER LANE	08844 RS / 29	320,500 359,300 679,800		679,800		F01	1	0.00 14,517.69 7,258.85
5	13.04 4.08	2.1562 2SV L AKA BLK 13 2.1562 AC	2	PECK, THOMAS EDWARD & CHONA GULAY 45 WAGNER LN HILLSBOROUGH, NJ 45 WAGNER LANE	08844 RS / 29	321,600 404,100 725,700		725,700		F01	1	0.00 15,414.63 7,707.32
6	13.04 4.09	2.1562 2SV L AKA BLK 13 2.1562 AC	2	PICAZIO, CARL A & KATHLEEN A 47 WAGNER LANE HILLSBOROUGH, NJ 47 WAGNER LANE	08844 RS / 29	321,600 358,200 679,800		679,800	V1 2	F01	1	250.00 14,232.46 7,116.23
7	13.04 4.10	2.3161 2SV L 2BG AKA BLK 13 2.3161 AC	2	BLOOM, PETER L & KAREN 49 WAGNER LANE HILLSBOROUGH, NJ 49 WAGNER LANE	08844 RS / 29	323,200 400,300 723,500		723,500		F01	1	0.00 15,532.03 7,766.02
8	13.04 4.11	2.3370 2SV L 2BIG 2.3370 AC	2	SMITH, CHRISTOPHER M 16 NORZ DRIVE HILLSBOROUGH, NJ 16 NORZ DRIVE	08844 RS / 29	293,400 340,700 634,100		634,100		F01	1	0.00 14,228.88 7,114.44
9	13.04 4.12	2.0110 2SVL2BG AKA B 13 L 4.11 2.0110 AC	2	DANTE, ROBERT P & KIMBERLY S 14 NORZ DRIVE HILLSBOROUGH, NJ 14 NORZ DRIVE	1175 08844 RS / 29	290,100 341,100 631,200		631,200		F01	1	0.00 14,158.44 7,079.22
10	13.04 4.13	2.0360 2SV L 2AG AKA B 13 L 4.12 2.0360 AC	2	LIU, LINLIN 12 NORZ DRIVE HILLSBOROUGH, NJ 12 NORZ DRIVE	08844 RS / 29	290,400 367,300 657,700		657,700		F01	1	0.00 14,794.75 7,397.38
11	13.04 4.14	2.0220 2SV L 2AG AKA B 13 L 4.13 2.0220 AC	2	NUNN, JAMES & MARY 10 NORZ DRIVE HILLSBOROUGH, NJ 10 NORZ DRIVE	08844 RS / 29	290,200 332,500 622,700		622,700		F01	1	0.00 13,958.87 6,979.44
12	13.04 4.15	2.1620 2SV L 2BG AKA B 13 L 4.14 2.1620 AC	2	POLASKI, CHRISTOPHER M & LINDA H 8 NORZ DRIVE HILLSBOROUGH, NJ 8 NORZ DRIVE	08844 RS / 29	291,600 350,800 642,400		642,400		F01	1	0.00 14,454.29 7,227.15
13	13.04 4.16	2.3670 2SV L 2BIG AKA B 13 L 4.15 2.3670 AC	2	STODDARD, SEAN L & ELLEN 6 NORZ DRIVE HILLSBOROUGH, NJ 6 NORZ DRIVE	08844 RS / 29	293,700 385,400 679,100		679,100		F01	1	0.00 15,287.83 7,643.92
14	13.04 4.17	5.5190 2SV L 3AG AKA B 13 L 4.16 5.5190 AC	2	ARORA, DEEPAK & RANJANA 4 NORZ DRIVE HILLSBOROUGH, NJ 4 NORZ DRIVE	08844 RS / 29	325,200 410,100 735,300		735,300		F01	1	0.00 16,607.41 8,303.71
Page Totals				V1 250		4,322,500 5,187,000	0	9,509,500				Block: 13.04 Lot: 4.17

1	2	3	4	5	6	7	8	9	10	11		
Line	Block No Lot No. Qualification Account #	Land Dimensions Building Description Additional Lots Acreage	Prop Class	Owner's Name Address City State Property Location	Billing Code Zip Code Zoning/Tax Map Pg	Value	Exemptions Code Amount	Net Taxable Value	Deductions Code No Owners	Special Tax Codes	Num Units	Deduction Amt 2021 Tax 2022 1st
						Land Improvemnt Total						
1	13.04 4.18	5.1020 2SV L 2AG AKA B 13 L 4.17 5.1020 AC	2	BROPHY, JUSTIN M 2 NORZ DRIVE HILLSBOROUGH, NJ 2 NORZ DRIVE	08844 RS / 29	321,000 366,500 687,500		687,500		F01	1	0.00 15,487.41 7,743.71
2	14 1	.324 HOUSE DEMO 2014 .3240 AC	15C	STATE OF NJ DEPT OF ENV PROT 401 EAST STATE STREET TRENTON, NJ 871 RIVER ROAD	08625 CR / 27	136,200 0 136,200		*Exempt*		F01	1	0.00 0.00 0.00
3	14 2.01	.132 RESERVOIR / LOT 2 .1320 AC	15C	STATE OF NJ DEPT OF ENV PROT 401 EAST STATE STREET TRENTON, NJ RIVER ROAD	08625 CR / 27	126,600 0 126,600		*Exempt*		F01	1	0.00 0.00 0.00
4	14 3	.117 RESERVOIR .1170 AC	15C	STATE OF NJ DEPT OF ENV PROT 401 EAST STATE STREET TRENTON, NJ 873 RIVER ROAD	08625 CR / 27	125,900 0 125,900		*Exempt*		F01	1	0.00 0.00 0.00
5	14 4	0.384 2SF L 2UG-2UNIT .3840 AC	2	MCKINNON, JAMES & MARTHA T 4812 KENNETT PIKE GREENVILLE DE 875 RIVER ROAD	19807 CR / 27	67,200 215,200 282,400		282,400		F01	1	0.00 8,051.30 4,025.65
6	14 5	3.6100 RESERVOIR 3.6100 AC	15C	STATE OF NJ DEPT OF ENV PROT 401 EAST STATE STREET TRENTON, NJ RIVER ROAD	08625 CR / 27	36,100 0 36,100		*Exempt*		F01	1	0.00 0.00 0.00
7	14 6	0.140 REFORMED CHURCH AT SOUTH BRANCH 890 RIVER ROAD HILLSBOROUGH, NJ RIVER ROAD .1400 AC	15D		08844 CR / 27	1,400 0 1,400		*Exempt*		F01	1	0.00 0.00 0.00
8	14 7	3.0440 1SB R 1UG 3.0440 AC	2	KENNEDY, PHILIP & LAURA 929 RIVER ROAD HILLSBOROUGH, NJ 929 RIVER ROAD	08844 RS / 27	190,400 417,200 607,600		607,600		F01	2	0.00 14,181.92 7,090.96
9	14 7.01	0.9960 RESERVOIR .9960 AC	15C	STATE OF NJ DEPT OF ENV PROT 401 EAST STATE STREET TRENTON, NJ RIVER ROAD	08600 RS / 27	25,000 0 25,000		*Exempt*		F01	1	0.00 0.00 0.00
10	14 8	1.7320 2SAL L 2UG POOL 1.7320 AC	2	SANTORA, LOUIS J & ELIZABETH J 931 RIVER ROAD HILLSBOROUGH, NJ 931 RIVER ROAD	6285 08844 RS / 27	169,300 421,500 590,800		590,800		F01	1	0.00 13,914.25 6,957.13
11	14 8.01	0.2680 RESERVOIR .2680 AC	15C	STATE OF NJ DEPT OF ENV PROT 401 EAST STATE STREET TRENTON, NJ RIVER ROAD	08600 RS / 27	2,600 0 2,600		*Exempt*		F01	1	0.00 0.00 0.00
12	14 9	0.441 2SF L 2BG, POOL .4410 AC	2	MICHAEL, RENITA 933 RIVER ROAD HILLSBOROUGH, NJ 933 RIVER ROAD	08844 RS / 27	130,100 275,100 405,200		405,200		F01	1	0.00 9,067.98 4,533.99
13	14 10	7.2850 RESERVOIR 7.2850 AC	15C	STATE OF NJ DEPT OF ENV PROT 401 EAST STATE STREET TRENTON, NJ RIVER ROAD	08625 RS / 27	72,800 0 72,800		*Exempt*		F01	1	0.00 0.00 0.00
14	14 10.01	1.6600 2SV L 2BG 1.6600 AC	2	SYLVESTER SULLIVAN FAMILY LP 400 NORTH BRIDGE STREET BRIDGEWATER, NJ 927 RIVER ROAD	08807 RS / 27	176,600 314,200 490,800		490,800		F01	1	0.00 10,979.25 5,489.63
Page Totals						1,054,600 2,009,700	0	3,064,300				Block: 14 Lot: 10.01

1	2	3	4	5	6	7	8	9	10	11		
Line	Block No Lot No. Qualification Account #	Land Dimensions Building Description Additional Lots Acreage	Prop Class	Owner's Name Address City State Property Location	Billing Code Zip Code Zoning/Tax Map Pg	Value	Exemptions Code Amount	Net Taxable Value	Deductions Code No Owners	Special Tax Codes	Num Units	Deduction Amt 2021 Tax 2022 1st
						Land Improvemnt Total						
1	14 10.02	0.2700 RESERVOIR .2700 AC	15C	STATE OF NJ DEPT OF ENV PROT 401 EAST STATE STREET TRENTON, NJ RIVER ROAD	08625 RS / 27	2,900 0 2,900		*Exempt*		F01	1	0.00 0.00 0.00
2	14 10.03	25.4000 RESERVOIR 25.4000 AC	15C	STATE OF NJ DEPT OF ENV PROT 401 EAST STATE STREET TRENTON, NJ RIVER ROAD	08625 RS / 27	254,000 0 254,000		*Exempt*		F01	1	0.00 0.00 0.00
3	14 10.04	2.0000 2SF L 2AG 2.0000 AC	2	MCGRATH, DANIEL R & KIMBERLY L 925 RIVER ROAD HILLSBOROUGH, NJ 925 RIVER ROAD	08844 RS / 27	180,000 303,000 483,000		483,000		F01	1	0.00 10,810.19 5,405.10
4	14 10.05	2.0000 2SF L 3AG 2.0000 AC	2	O'REILLY, ROBERT P JR & MAUREEN 935 RIVER ROAD HILLSBOROUGH, NJ 935 RIVER ROAD	660 08844 RS / 27	205,000 330,500 535,500		535,500		F01	1	0.00 12,047.59 6,023.80
5	14 11	13.4500 RESERVOIR 13.4500 AC	15C	STATE OF NJ DEPT OF ENV PROT 401 EAST STATE STREET TRENTON, NJ RIVER ROAD	08625 RS / 27	134,500 0 134,500		*Exempt*		F01	1	0.00 0.00 0.00
6	14 12 Q0112	23.340 23.3400 AC	3B	SULLIVAN, SYLVESTER 400 NORTH BRIDGE STREET BRIDGEWATER, NJ RIVER ROAD	08807 RS / 27	9,900 0 9,900		9,900		F01	1	0.00 225.41 112.71
7	14 12.01	5.300 2SF L - 2 UNITS 5.3000 AC	3A	DIETZ, WALTER J III & KATHLEEN A 945 RIVER ROAD HILLSBOROUGH, NJ 945 RIVER ROAD	08844 RS / 27	237,900 402,100 640,000		640,000	V1 2	F01	2	250.00 13,784.00 6,892.00
8	14 12.01 Q0030	5.070 5.0700 AC	3B	DIETZ, WALTER J III & KATHLEEN A 945 RIVER ROAD HILLSBOROUGH, NJ 945 RIVER ROAD	08844 RS / 27	4,700 0 4,700		4,700		F01	1	0.00 117.40 58.70
9	14 12.02 Q0030	3.830 3.8300 AC	3B	DIETZ, WALTER J & KATHLEEN A 945 RIVER ROAD HILLSBOROUGH, NJ RIVER ROAD	08844 RS / 27	3,600 0 3,600		3,600		F01	1	0.00 82.19 41.10
10	14 12.03	2.1656 2SV L 2AG 2.1656 AC	2	SKOLE, KEVIN S & JACQUIELINE P 949 RIVER ROAD HILLSBOROUGH, NJ 949 RIVER ROAD	08844 RS / 27	206,700 320,600 527,300		527,300		F01	1	0.00 11,833.92 5,916.96
11	14 12.04	2.0000 2SV L 2AG, POOL 2.0000 AC	2	ADAMS, JUSTIN M. 951 RIVER RD. HILLSBOROUGH, NJ 951 RIVER ROAD	08844 RS / 27	205,000 366,000 571,000		571,000		F01	1	0.00 12,881.13 6,440.57
12	14 12.05	2.0000 2SV L 2AG, POOL 2.0000 AC	2	AITCHESON, PATRICK & MARIA 953 RIVER ROAD HILLSBOROUGH, NJ 953 RIVER ROAD	08844 RS / 27	205,000 348,600 553,600		553,600		F01	1	0.00 12,435.01 6,217.51
13	14 12.06	2.0000 2SV L 2AG POOL 2.0000 AC	2	HAVEL, WILLIAM J & SUSAN C 955 RIVER ROAD HILLSBOROUGH, NJ 955 RIVER ROAD	08844 RS / 27	205,000 270,100 475,100		475,100		F01	1	0.00 10,603.57 5,301.79
14	14 12.07	2.0000 2SF L 2AG, POOL 2.0000 AC	2	BENNETT, JAMES E & LOIS M 957 RIVER ROAD HILLSBOROUGH, NJ 957 RIVER ROAD	08844 RS / 27	197,800 272,000 469,800		469,800		F01	1	0.00 10,789.07 5,394.54
Page Totals			V1 250			1,660,600 2,612,900	0	4,273,500				Block: 14 Lot: 12.07

1	2	3	4	5	6	7	8	9	10	11		
Line	Block No Lot No. Qualification Account #	Land Dimensions Building Description Additional Lots Acreage	Prop Class	Owner's Name Address City State Property Location	Billing Code Zip Code Zoning/Tax Map Pg	Value Land Improvemnt Total	Exemptions Code Amount	Net Taxable Value	Deductions Code No Owners	Special Tax Codes	Num Units	Deduction Amt 2021 Tax 2022 1st
1	14 12.08	2.0000 2SV L 2AG, POOL 2.0000 AC	2	ORECCHIO, ROBERT J & ELLYCE C 959 RIVER ROAD HILLSBOROUGH, NJ 959 RIVER ROAD	08844 RS / 27	190,500 356,500 547,000		547,000	F01	1	0.00 12,730.86 6,365.43	
2	14 12.09	2.0000 1.5SV F 2AG 2.0000 AC	2	COADY, PETER A & ANNA MARIE 963 RIVER ROAD HILLSBOROUGH, NJ 963 RIVER ROAD	08844 RS / 27	197,800 280,500 478,300		478,300	F01	1	0.00 10,861.85 5,430.93	
3	14 12.10	2.0000 2SV L 2AG 2.0000 AC	2	MOSKO, MARK E & DIANE I 961 RIVER ROAD HILLSBOROUGH, NJ 961 RIVER ROAD	08844 RS / 27	197,800 276,900 474,700		474,700	F01	1	0.00 10,760.89 5,380.45	
4	14 13	64.1440 RESERVOIR 64.1440 AC	15C	STATE OF NJ DEPT OF ENV PROT 401 EAST STATE STREET TRENTON, NJ RIVER ROAD	08625 RS / 27	641,400 0 641,400		*Exempt*	F01	1	0.00 0.00 0.00	
5	16 1	0.8207 1SV R .8207 AC	2	LORE, ANTHONY & JAVA,H. 15 9TH STREET FLAGTOWN NJ 15 NINTH STREET	08821 CR / 32	196,000 171,700 367,700		367,700	F01	1	0.00 8,109.99 4,055.00	
6	16 2.01	0.4800 2SAL L 2AG AKA BLK 16 L 1,2 .4800 AC	2	NOLL, MARTIN JR & SCHNEIDER, KACY 5 NINTH STREET FLAGTOWN, NJ 5 NINTH STREET	08821 CR / 32	178,500 312,200 490,700		490,700	F01	1	0.00 11,103.70 5,551.85	
7	16 3	0.1900 2SF O .1900 AC	2	LODATO, JASON & KAREN L. 9 NINTH STREET FLAGTOWN, NJ 9 NINTH STREET	08821 CR / 32	164,500 181,800 346,300		346,300	F01	1	0.00 7,670.92 3,835.46	
8	16 5	1.0600 1SF R 2BG 1.0600 AC	2	SMITH, DARREN W & LAURA E LAMBERT 93 EQUATOR AVENUE FLAGTOWN, NJ 93 EQUATOR AVENUE	08821 CR / 32	205,600 195,500 401,100		401,100	F01	1	0.00 8,976.41 4,488.21	
9	17 2	1.6900 2SV O 2UG 1.6900 AC	2	BROGAN, SCOTT C & CARYN M 85 EQUATOR AVENUE FLAGTOWN, NJ 85 EQUATOR AVENUE	08821 CR / 32	211,900 174,400 386,300		386,300	F01	1	0.00 8,600.73 4,300.37	
10	17 5.01	1.120 2SF O LOTS 1,5,6 1.1200 AC	2	ALCAIDE, JOHN R & BARBARA 8 NINTH STREET PO BOX 66 FLAGTOWN, NJ 8 NINTH STREET	08821 CR / 32	206,200 117,600 323,800		323,800	V1 2	F01 1	250.00 5,904.11 2,952.06	
11	18 1	1.0200 1SF 2 1BG 1.0200 AC	2	COSTA, JOHN W & KAREN J 7 SEVENTH STREET FLAGTOWN, NJ 7 SEVENTH STREET	08821 CR / 32	205,200 206,000 411,200		411,200	F01	1	0.00 9,013.98 4,506.99	
12	18 2	1.0400 1SV R 1.0400 AC	2	BROGAN, GLENN E & NETSCHKE, SHARON 75 EQUATOR AVENUE FLAGTOWN, NJ 75 EQUATOR AVENUE	08821 CR / 32	205,400 182,300 387,700		387,700	F01	1	0.00 8,661.78 4,330.89	
13	18 3	1.0400 1SF R 1AG 1.0400 AC	2	STYS, ELIZABETH J 77 EQUATOR AVE PO BOX 102 FLAGTOWN, NJ 77 EQUATOR AVENUE	08821 CR / 32	205,400 129,800 335,200		335,200	F01	1	0.00 7,400.90 3,700.45	
14	19 1	0.6800 257X110 1SF R 2AG, POOL .0000 AC	2	DE CICCO, MATTHEW & LORETTA C P O BOX 611 FLAGTOWN, NJ 8 SEVENTH STREET	08821 CR / 32	189,000 232,500 421,500		421,500	F01	1	0.00 9,478.88 4,739.44	
Page Totals		V1 250				2,553,800 2,817,700	0	5,371,500	Block: 19 Lot: 1			

1	2	3	4	5	6	7	8	9	10	11		
Line	Block No Lot No. Qualification Account #	Land Dimensions Building Description Additional Lots Acreage	Prop Class	Owner's Name Address City State Property Location	Billing Code Zip Code Zoning/Tax Map Pg	Value	Exemptions Code Amount	Net Taxable Value	Deductions Code No Owners	Special Tax Codes	Num Units	Deduction Amt 2021 Tax 2022 1st
						Land Improvemnt Total						
1	19 2.01	0.4900 1.5SV F 2UG AKA B 19 L 2,3,4 .4900 AC	2	GODWIN,R C & GODWIN,R & GODWIN,S C 5 SIXTH STREET HILLSBOROUGH, NJ 5 SIXTH STREET	08844 CR / 32	179,500 142,600 322,100		322,100		F01	1	0.00 6,935.99 3,468.00
2	19 5	0.5700 1SV 2 1BG .5700 AC	2	ERISTAVI, CONSTANTINE & WILTRUD P O BOX 161 17 6TH STREET FLAGTOWN, NJ 17 SIXTH STREET	08821 CR / 32	183,500 179,600 363,100		363,100	S1 2	F01	1	250.00 7,641.63 3,820.82
3	19 8.01	0.2500 .2500 AC	1	EVANS, GREGORY & LINDA L TRUSTEES 12 RIDGE ROAD HOPEWELL, NJ SIXTH STREET	08525 CR / 32	2,500 0 2,500		2,500		F01	1	0.00 58.71 29.36
4	19 9	0.280 1SV 2 2BG LOT 10 .2800 AC	2	COYLE, JEFFREY F & MINELLI P.O. BOX 93 FLAGTOWN NJ 69 EQUATOR AVENUE	08821 CR / 32	169,000 197,900 366,900		366,900		F01	1	0.00 7,973.81 3,986.91
5	19 9.01	0.4000 1SF R 1AG .4000 AC	2	EVANS, GREGORY & LINDA L TRUSTEES P.O. BOX 8 FLAGTOWN, NJ 27 SIXTH STREET	08821 CR / 32	175,000 139,300 314,300		314,300		F01	1	0.00 6,931.30 3,465.65
6	19 11	0.2500 .2500 AC	1	EVANS, GREGORY & LINDA L TRUSTEES 12 RIDGE ROAD HOPEWELL, NJ SEVENTH STREET	08525 CR / 32	2,500 0 2,500		2,500		F01	1	0.00 58.71 29.36
7	19 11.01	0.130 .1300 AC	1	EVANS, GREGORY & LINDA L TRUSTEES 12 RIDGE ROAD HOPEWELL, NJ SEVENTH STREET	08525 CR / 32	1,300 0 1,300		1,300		F01	1	0.00 30.53 15.27
8	19 12	0.3200 1SF 2 1BG,2UG .3200 AC	2	MAIKISCH, JOSEPH & CAROL 16 SEVENTH STREET FLAGTOWN, NJ 16 SEVENTH STREET	1175 08821 CR / 32	171,000 255,200 426,200		426,200		F01	1	0.00 9,312.17 4,656.09
9	20 1.01	0.5492 1SAL 2 2BG AKA BLK 20 L 1,3 .5492 AC	2	LOTT, JOAN 8 SIXTH STREET FLAGTOWN, NJ 8 SIXTH STREET	08821 CR / 32	183,000 204,000 387,000		387,000		F01	1	0.00 8,445.76 4,222.88
10	20 2	0.120 2SAL L .1200 AC	2	MOSKOWITZ, BENSON & WITYNSKA,JOANNA 5 FIFTH STREET FLAGTOWN, NJ 5 FIFTH STREET	08821 CR / 32	161,000 163,900 324,900		324,900		F01	1	0.00 6,816.25 3,408.13
11	20 4	0.3800 1SF R .3800 AC	2	MELLA, KAREN M 13 FIFTH STREET FLAGTOWN, NJ 13 FIFTH STREET	1175 08821 CR / 32	174,000 108,600 282,600		282,600		F01	1	0.00 6,165.85 3,082.93
12	20 5	0.2500 2SV L 2BG .2500 AC	2	HOFFMAN, MELISSA NICOLE & ROBERT F 17 FIFTH STEET FLAGTOWN, NJ 17 FIFTH STREET	08821 CR / 32	167,500 242,400 409,900		409,900		F01	1	0.00 9,187.73 4,593.87
13	20 6	0.6300 1SF R 1AG .6300 AC	2	KARPINSKI, MICHAEL & BETA 25 FIFTH STREET FLAGTOWN, NJ 25 FIFTH STREET	08821 CR / 32	186,500 153,900 340,400		340,400		F01	1	0.00 7,546.47 3,773.24
14	20 9.01	0.6800 1SF 2 1BG AKA B 20 L 7,8,9,10 .6800 AC	2	SANDLER, DAVID A & PATRICIA A W 28 SIXTH STREET FLAGTOWN, NJ 28 SIXTH STREET	08821 CR / 32	189,000 190,000 379,000		379,000		F01	1	0.00 8,255.58 4,127.79
Page Totals				S1 250		1,945,300 1,977,400	0	3,922,700				Block: 20 Lot: 9.01

1	2	3	4	5	6	7	8	9	10	11		
Line	Block No Lot No. Qualification Account #	Land Dimensions Building Description Additional Lots Acreage	Prop Class	Owner's Name Address City State Property Location	Billing Code Zip Code Zoning/Tax Map Pg	Value	Exemptions Code Amount	Net Taxable Value	Deductions Code No Owners	Special Tax Codes	Num Units	Deduction Amt 2021 Tax 2022 1st
						Land Improvemnt Total						
1	20 11	0.1900 .1900 AC	15C	TOWNSHIP OF HILLSBOROUGH 379 SOUTH BRANCH ROAD HILLSBOROUGH, NJ SIXTH STREET	08844 CR / 32	9,500 0 9,500		*Exempt*		F01	1	0.00 0.00 0.00
2	20 12	0.5100 1SV R 2AG .5100 AC	2	MLECZKO, JEFFREY J & DEBRA L 18 SIXTH STREET FLAGTOWN, NJ 18 SIXTH STREET	08821 CR / 32	178,000 278,700 456,700		456,700		F01	1	0.00 10,291.29 5,145.65
3	20 13	0.1900 .1900 AC	1	SMITH, MATTHEW D & MELINDA HUNT PO BOX 74 FLAGTOWN, NJ SIXTH STREET	08821 CR / 32	9,500 0 9,500		9,500		F01	1	0.00 223.07 111.54
4	20 14	0.126 1SF R .1260 AC	2	SMITH, MATTHEW D & HUNT, MELINDA P O BOX 74 FLAGTOWN, NJ 10 SIXTH STREET	1175 08821 CR / 32	161,300 123,800 285,100		285,100		F01	1	0.00 6,243.34 3,121.67
5	21 1	1.0200 2SF O 1AG 1.0200 AC	2	WINTERS, KRIS F & KAREN M 8 FIFTH STREET BOX 293 FLAGTOWN, NJ 8 FIFTH STREET	08821 CR / 31	205,200 196,200 401,400		401,400		F01	1	0.00 8,786.22 4,393.11
6	21 3.01	0.3788 2SV L 1UG .3788 AC	2	LONSINGER, TELFORD D & SUSAN H 15 FOURTH STREET FLAGTOWN, NJ 15 FOURTH STREET	1175 08821 CR / 31	174,000 105,300 279,300		279,300		F01	1	0.00 6,088.37 3,044.19
7	21 4	0.379 1SAL R 1AG .3790 AC	2	PFAUTH, HERMAN & AUDREY 1114 BARLEY SHEAF ROAD FLEMINGTON NJ 17 FOURTH STREET	08822 CR / 31	174,000 63,500 237,500		237,500		F01	1	0.00 5,106.91 2,553.46
8	21 6	0.063 .0630 AC	1	STOLT, JEFFREY & NANCY P O BOX 209 FLAGTOWN, NJ FOURTH STREET	08821 CR / 31	600 0 600		600		F01	1	0.00 14.09 7.05
9	21 7	0.3200 2SS L 3UG .3200 AC	2	ALLYN, DORIANA M & HUZE, LAURIE S PO BOX 64 FLAGTOWN, NJ 27 FOURTH STREET	08821-0503 CR / 31	171,000 205,700 376,700		376,700		F01	1	0.00 8,405.84 4,202.92
10	21 8.01	0.6566 1.5SF F AKA BLK 21 L 8,9,10 .6566 AC	2	MUSA, FREDERICK 31-4TH STREET P O BOX 3 FLAGTOWN, NJ 31 FOURTH STREET	08821 CR / 31	189,000 69,900 258,900		258,900		F01	1	0.00 5,541.28 2,770.64
11	21 11	1.0700 1SF R 1AG 1.0700 AC	2	PATEL, NITIN & KINNARI 24 FIFTH STR P O BOX 208 FLAGTOWN, NJ 24 FIFTH STREET	08821 CR / 31	205,700 207,500 413,200		413,200		F01	1	0.00 9,232.34 4,616.17
12	22 1	0.6600 .6600 AC	1	WESTERVELT, RANDALL E & GLORIA PO BOX 685 FLAGTOWN, NJ THIRD STREET	08821 CR / 31	6,600 0 6,600		6,600		F01	1	0.00 154.97 77.49
13	22 2	0.2500 .2500 AC	1	WESTERVELT, RANDALL E & GLORIA PO BOX 685 FLAGTOWN, NJ THIRD STREET	08821 CR / 31	2,500 0 2,500		2,500		F01	1	0.00 58.71 29.36
14	22 3	0.126 .1260 AC	1	WESTERVELT, RANDALL E & GLORIA PO BOX 685 FLAGTOWN, NJ THIRD STREET	08821 CR / 31	1,300 0 1,300		1,300		F01	1	0.00 30.53 15.27
Page Totals						1,478,700 1,250,600	0	2,729,300				Block: 22 Lot: 3

1	2	3		4			5	6	7	8	9	10	11
Line	Block No Lot No. Qualification Account #	Land Dimensions Building Description Additional Lots Acreage	Prop Class	Owner's Name Address City State Property Location	Billing Code Zip Code Zoning/Tax Map Pg	Value	Exemptions Code Amount	Net Taxable Value	Deductions Code No Owners	Special Tax Codes	Num Units	Deduction Amt	
						Land Improvemnt Total						2021 Tax 2022 1st	
1	22 4	0.126 .1260 AC	1	WESTERVELT, RANDALL E & GLORIA PO BOX 685 FLAGTOWN, NJ THIRD STREET	08821 CR / 31	1,300 0 1,300		1,300		F01	1	0.00 30.53 15.27	
2	22 5	0.1900 .1900 AC	1	BATTOGLIA, MICHAEL & LINNEA P O BOX 192 FLAGTOWN, NJ THIRD STREET	08821 CR / 31	1,900 0 1,900		1,900		F01	1	0.00 44.62 22.31	
3	22 6	0.1900 2SF O 2BIG .1900 AC	2	BATTOGLIA, MICHAEL & LINNEA PO BOX 192 FLAGTOWN NJ 21 THIRD STREET	08821 CR / 31	177,000 296,500 473,500		473,500		F01	1	0.00 10,685.75 5,342.88	
4	22 7	0.4400 .4400 AC	1	20 FOURTH STREET LLC 150 PROSPECT AVENUE BRIDGEWATER, NJ THIRD STREET	08807 CR / 31	12,500 0 12,500		12,500		F01	1	0.00 293.51 146.76	
5	22 8	0.2500 1.5SF F .2500 AC	2	EVANS, FRANK & PATRICIA P O BOX 45 FLAGTOWN, NJ 29 THIRD STREET	08821 CR / 31	169,000 141,100 310,100		310,100		F01	1	0.00 6,661.28 3,330.64	
6	22 9	0.2800 .2800 AC	1	EVANS, FRANK & PATRICIA A P O BOX 45 FLAGTOWN, NJ EQUATOR AVENUE	08821 CR / 31	2,800 0 2,800		2,800		F01	1	0.00 65.74 32.87	
7	22 10	0.2800 .2800 AC	1	PIRO, R EST C/O MC INERNEY 265 SUNRISE HWY SU 1-313 ROCKVILLE CENTRE, NY EQUATOR AVENUE	11570 CR / 31	2,500 0 2,500		2,500		F01	1	0.00 58.71 29.36	
8	22 11	0.2500 .2500 AC	1	EVANS, FRANK & PATRICIA P O BOX 45 FLAGTOWN, NJ FOURTH STREET	08821 CR / 31	2,500 0 2,500		2,500		F01	1	0.00 58.71 29.36	
9	22 12	0.2500 1SF O 1UG .2500 AC	2	BENNETT, JOHN JR & PEGGY P O BOX 603 FLAGTOWN, NJ 20 FOURTH STREET	08821 CR / 31	167,500 103,400 270,900		270,900		F01	1	0.00 5,907.57 2,953.79	
10	22 13	0.1900 .1900 AC	1	BATTOGLIA, MICHAEL & LINNEA P O BOX 192 FLAGTOWN, NJ FOURTH STREET	08821 CR / 31	1,900 0 1,900		1,900		F01	1	0.00 44.62 22.31	
11	22 14	0.2500 .2500 AC	1	BATTOGLIA, MICHAEL & LINNEA P O BOX 192 FLAGTOWN, NJ FOURTH STREET	08821 CR / 31	2,500 0 2,500		2,500		F01	1	0.00 58.71 29.36	
12	22 15	0.1900 .1900 AC	1	BATTOGLIA, MICHAEL & LINNEA P O BOX 192 FLAGTOWN, NJ FOURTH STREET	08821 CR / 31	1,900 0 1,900		1,900		F01	1	0.00 44.62 22.31	
13	22 16	0.126 .1260 AC	1	BATTOGLIA, MICHAEL & LINNEA P O BOX 192 FLAGTOWN, NJ FOURTH STREET	08821 CR / 31	1,300 0 1,300		1,300		F01	1	0.00 30.53 15.27	
14	22 17	0.126 .1260 AC	1	WESTERVELT, RANDALL E & GLORIA PO BOX 685 FLAGTOWN, NJ FOURTH STREET	08821 CR / 31	1,300 0 1,300		1,300		F01	1	0.00 30.53 15.27	
Page Totals						545,900 541,000	0	1,086,900				Block: 22 Lot: 17	

1	2	3	4	5	6	7	8	9	10	11		
Line	Block No Lot No. Qualification Account #	Land Dimensions Building Description Additional Lots Acreage	Prop Class	Owner's Name Address City State Property Location	Billing Code Zip Code Zoning/Tax Map Pg	Value	Exemptions Code Amount	Net Taxable Value	Deductions Code No Owners	Special Tax Codes	Num Units	Deduction Amt 2021 Tax 2022 1st
						Land Improvemnt Total						
1	23 1	0.6100 1SAL R .6100 AC	2	DUNN, COLLEEN 220 SOUTH BRANCH ROAD FLAGTOWN, NJ 220 SOUTH BRANCH ROAD	1057 08821 CR / 31	185,500 92,500 278,000		278,000		F01	1	0.00 5,940.44 2,970.22
2	23 2.01	1.000 1SV R 2AG 1.0000 AC	2	SENIOR, STEVEN & LOIS 222 SOUTH BRANCH ROAD FLAGTOWN, NJ 222 SOUTH BRANCH ROAD	08821 CR / 31	205,000 287,200 492,200		492,200		F01	1	0.00 10,944.03 5,472.02
3	23 3	0.690 1SF 2 2AG .6900 AC	2	FRIEDLANDER, ROBYN K BOX 107 224 S BRANCH RD FLAGTOWN, NJ 224 SOUTH BRANCH ROAD	08821 CR / 31	189,500 242,500 432,000		432,000		F01	1	0.00 9,591.59 4,795.80
4	23 3.01	0.0510 .0510 AC	15C	TOWNSHIP OF HILLSBOROUGH 379 SOUTH BRANCH ROAD HILLSBOROUGH, NJ SOUTH BRANCH ROAD	08844 CR / 31	2,500 0 2,500		*Exempt*		F01	1	0.00 0.00 0.00
5	23 5	0.4700 1SAL R .4700 AC	15F	MLECZKO, ZEFIRYN F & VERONICA P O BOX 159 FLAGTOWN, NJ 12 THIRD STREET	08821 CR / 31	178,500 145,600 324,100		*Exempt*		F01	1	0.00 0.00 0.00
6	24 4.01	0.280 1SF R AKA BLK 24 L 3,4 .2800 AC	2	SIBILIA, PETER C 3 SECOND STR PO BOX 641 FLANGTOWN, NJ 3 SECOND STREET	08821 CR / 31	169,000 87,200 256,200		256,200		F01	1	0.00 5,545.98 2,772.99
7	24 5	0.2500 .2500 AC	1	ARMSTRONG, JOHN & MELISSA PO BOX 184 FLAGTOWN, NJ SECOND STREET	08821 CR / 31	2,500 0 2,500		2,500		F01	1	0.00 58.71 29.36
8	24 6	0.3800 1SF R .3800 AC	2	HERNANDEZ, PATRICIA V 13 2ND ST FLAGTOWN, NJ 13 SECOND STREET	08821 CR / 31	174,000 97,100 271,100		271,100		F01	1	0.00 5,895.83 2,947.92
9	24 7	0.5600 1.5SF O .5600 AC	2	LICCARDI, ANNA M P O BOX 206 FLAGTOWN, NJ 29 EQUATOR AVENUE	08821 CR / 31	183,000 207,400 390,400		390,400		F01	1	0.00 8,696.99 4,348.50
10	24 10.01	0.8976 2SV L 1UG AKA BLK 24 L1,2,8-10 .8976 AC	2	ARMSTRONG, JOHN & MELISSA P O BOX 184 FLAGTOWN, NJ 24 THIRD STREET	08821 CR / 31	199,900 108,000 307,900		307,900		F01	1	0.00 6,776.33 3,388.17
11	25 1.02	2.0900 2SF L 2UG (M) 2.0900 AC	2	GUERRERA, ANTHONY R & NANCY 2 SECOND STREET BOX 265 FLAGTOWN, NJ 6 SECOND STREET	08821 CR / 31	215,900 217,600 433,500		433,500		F01	1	0.00 9,737.16 4,868.58
12	25 4	0.126 .1260 AC	1	FLEISCHER, DEBORAH J TRUSTEE 25 NO BRIDGE STREET SOMERVILLE, NJ FIRST STREET	08876 CR / 31	1,300 0 1,300		1,300		F01	1	0.00 30.53 15.27
13	25 6	0.126 .1260 AC	1	GUERRERA, ANTHONY R. & NANCY 6 SECOND ST. FLAGTON, NJ EQUATOR AVENUE	08821 CR / 31	6,300 0 6,300		6,300		F01	1	0.00 147.93 73.97
14	26 1.01	0.8940 2 - 1SCB 2 OFFICE BLDGSS .8940 AC	4A	ARTA PROPERTIES, LLC 37 DEER PATH HILLSBOROUGH, NJ 230-236 SOUTH BRANCH ROAD	08821 C1 / 31	170,200 154,700 324,900		324,900		F01	1	0.00 7,628.66 3,814.33
Page Totals						1,702,100 1,494,200	0	3,196,300				Block: 26 Lot: 1.01

1	2	3	4	5	6	7	8	9	10	11		
Line	Block No Lot No. Qualification Account #	Land Dimensions Building Description Additional Lots Acreage	Prop Class	Owner's Name Address City State Property Location	Billing Code Zip Code Zoning/Tax Map Pg	Value	Exemptions Code Amount	Net Taxable Value	Deductions Code No Owners	Special Tax Codes	Num Units	Deduction Amt 2021 Tax 2022 1st
						Land Improvemnt Total						
1	26 2	0.2200 .2200 AC	1	ARC AMA, LLC 37 DEER PATH HILLSBOROUGH, NJ SOUTH BRANCH ROAD	 08844 C1 / 31	16,500 0 16,500		16,500		F01	1	0.00 154.97 77.49
2	26 4.01	1.3200 2SB O - 2 UNITS AKA BLK 26 L 4-6 1.3200 AC	2	BURSHNIC, RUDOLPH J.II & CLARENCE 488 AUTEN RD 1D HILLSBOROUGH, NJ 10 FIRST STREET	 08844 CR / 31	193,100 156,400 349,500		349,500		F01	2	0.00 7,847.02 3,923.51
3	27 1	0.5600 2SF L 2AG 2 UNITS .5600 AC	2	MACOR, JEFFREY & MACOR, CRYSTAL 96 EQUATOR AVENUE FLAGTOWN, NJ 96 EQUATOR AVENUE	 08821 CR / 32	183,000 244,600 427,600		427,600		F01	1	0.00 9,608.02 4,804.01
4	27 2	0.3200 2SF O - 2 UNITS .3200 AC	2	MIGNELLA, JOHN 61 MAIN STREET SO BOUND BROOK, NJ 33 NINTH STREET	 1175 08880 CR / 32	171,000 135,000 306,000		306,000		F01	2	0.00 6,715.28 3,357.64
5	27 3	0.3200 .3200 AC	15C	HILLSBOROUGH MUNICIPAL UTIL AUTH P O BOX 5909 HILLSBOROUGH, NJ 37 NINTH STREET	 08844 CR / 32	3,200 0 3,200		*Exempt*		F01	1	0.00 0.00 0.00
6	27 4	0.1900 1SF R 1BG .1900 AC	2	HALT, ROBERT J 43 NINTH STREET FLAGTOWN, NJ 43 NINTH STREET	 08821 CR / 32	164,500 212,000 376,500		376,500		F01	1	0.00 8,405.84 4,202.92
7	27 5	0.2500 1SS R 2BG .2500 AC	2	BECKER, MARIA B 45 NINTH STREET FLAGTOWN, NJ 45 NINTH STREET	 6225 08821 CR / 32	167,500 144,400 311,900		311,900		F01	1	0.00 6,877.30 3,438.65
8	27 6	1.1900 1SB R 2AG 1.1900 AC	2	REED, JAMES M & ROSEMARIE P O BOX 652 53 NINTH STRT FLAGTOWN, NJ 53 NINTH STREET	 08821 CR / 32	206,900 211,300 418,200		418,200		F01	1	0.00 9,453.05 4,726.53
9	27 8	0.2500 .2500 AC	1	BECKER, MARIE C 45 NINTH STREET FLAGTOWN, NJ TENTH STREET	 6225 08821 CR / 32	2,500 0 2,500		2,500		F01	1	0.00 58.71 29.36
10	27 9	0.1900 .1900 AC	1	HALT, ROBERT J 43 NINTH STREET FLAGTOWN, NJ TENTH STREET	 08821 CR / 32	1,900 0 1,900		1,900		F01	1	0.00 44.62 22.31
11	27 10	0.3200 .3200 AC	15C	HILLSBOROUGH MUNICIPAL UTIL AUTH P O BOX 5909 HILLSBOROUGH, NJ TENTH STREET	 08844 CR / 32	3,200 0 3,200		*Exempt*		F01	1	0.00 0.00 0.00
12	27 11	0.3200 1.5SV F .3200 AC	2	VILLANO, DEBBIE 30 TENTH STREET FLAGTOWN, NJ 30 TENTH STREET	 08821 CR / 32	171,000 205,800 376,800		376,800		F01	1	0.00 8,156.95 4,078.48
13	28 1	1.1900 1SAL R 1AG 1.1900 AC	2	HORR, BARBARA A 88 EQUATOR AVENUE FLAGTOWN, NJ 88 EQUATOR AVENUE	 08821 CR / 32	201,700 169,400 371,100		371,100		F01	1	0.00 8,281.40 4,140.70
14	28 2	1.0100 1SF R 1BG 1.0100 AC	2	COE, MICHAEL C & DETO CHRISTINA L 40 NINTH STREET FLAGTOWN, NJ 40 NINTH STREET	 08821 CR / 32	205,100 203,300 408,400		408,400		F01	1	0.00 9,143.11 4,571.56
Page Totals						1,684,700 1,682,200	0	3,366,900				Block: 28 Lot: 2

1	2	3	4	5	6	7	8	9	10	11		
Line	Block No Lot No. Qualification Account #	Land Dimensions Building Description Additional Lots Acreage	Prop Class	Owner's Name Address City State Property Location	Billing Code Zip Code Zoning/Tax Map Pg	Value	Exemptions Code Amount	Net Taxable Value	Deductions Code No Owners	Special Tax Codes	Num Units	Deduction Amt 2021 Tax 2022 1st
						Land Improvemnt Total						
1	28 3	0.5100 .5100 AC	15C	TOWNSHIP OF HILLSBOROUGH 379 SOUTH BRANCH ROAD HILLSBOROUGH, NJ EIGHTH STREET	08844 CR / 32	5,100 0 5,100		*Exempt*		F01	1	0.00 0.00 0.00
2	28 4	0.6800 1SF R 2AG .6800 AC	2	MOLESKO, LAWRENCE Q & ALAINA 52 NINTH STREET HILLSBOROUGH, NJ 52 NINTH STREET	08844 CR / 32	189,000 261,800 450,800		450,800		F01	1	0.00 10,162.14 5,081.07
3	28 5	0.5100 1SF R 1UG .5100 AC	2	DIETZ, WALTER JOHN IV 50 NINTH STREET FLAGTOWN, NJ 50 NINTH STREET	08821 CR / 32	180,500 119,600 300,100		300,100		F01	1	0.00 6,574.40 3,287.20
4	29 1	0.8100 1SAL R 2AG .8100 AC	2	STIG, KEVIN J 76 EQUATOR AVENUE FLAGTOWN, NJ 76 EQUATOR AVENUE	08821 CR / 32	195,500 104,900 300,400		300,400		F01	1	0.00 6,583.79 3,291.90
5	29 2	1.140 1.1400 AC	15C	TOWNSHIP OF HILLSBOROUGH 379 SOUTH BRANCH ROAD HILLSBOROUGH, NJ EIGHTH STREET	08844 CR / 32	51,400 0 51,400		*Exempt*		F01	1	0.00 0.00 0.00
6	29 3	0.2500 1.5SF F 2UG .2500 AC	2	MCPAHAN, SHONA 37 SEVENTH ST FLAGTOWN, NJ 37 SEVENTH STREET	08821 CR / 32	167,500 136,800 304,300		304,300		F01	1	0.00 6,259.77 3,129.89
7	29 4	1.1400 1.1400 AC	15C	TOWNSHIP OF HILLSBOROUGH 379 SOUTH BRANCH ROAD HILLSBOROUGH, NJ SEVENTH STREET	08844 CR / 32	51,400 0 51,400		*Exempt*		F01	1	0.00 0.00 0.00
8	29 5	0.2800 .2800 AC	1	TERILLI, ANNA ET AL 2013 YATES AVENUE BRONX, NY HALL AVENUE	10461 CR / 32	2,800 0 2,800		2,800		F01	1	0.00 65.74 32.87
9	29 6	0.126 .1260 AC	15C	TOWNSHIP OF HILLSBOROUGH 379 SOUTH BRANCH ROAD HILLSBOROUGH, NJ HALL AVENUE	08844 CR / 32	1,300 0 1,300		*Exempt*		F01	1	0.00 0.00 0.00
10	29 7	0.151 .1510 AC	15C	TOWNSHIP OF HILLSBOROUGH 379 SOUTH BRANCH ROAD HILLSBOROUGH, NJ HALL AVENUE	08844 CR / 32	1,500 0 1,500		*Exempt*		F01	1	0.00 0.00 0.00
11	30 1	0.2800 .2800 AC	1	BROGAN, SHARON K P O BOX 670 FLAGTOWN, NJ EQUATOR AVENUE	08821 CR / 32	2,800 0 2,800		2,800		F01	1	0.00 65.74 32.87
12	30 2	0.4000 1SF 2 1BG .4000 AC	2	DRUMMER, WILLIAM P 64 EQUATOR AVENUE FLAGTOWN, NJ 64 EQUATOR AVENUE	08821 CR / 32	175,000 167,800 342,800		342,800		F01	1	0.00 7,431.43 3,715.72
13	30 4.01	0.6944 2SV L 2UG AKA BLK 30 L 3-5 .6944 AC	2	MILLER, BRIAN & WALTON, JESSICA 47 SIXTH STREET FLAGTOWN, NJ 47 SIXTH STREET	08821 CR / 32	189,700 227,400 417,100		417,100		F01	1	0.00 9,323.91 4,661.96
14	30 6	0.5100 1.5SF F 1UG .5100 AC	2	MILZ, MICHAEL & CYNTHIA A P O BOX 228 FLAGTOWN, NJ 55 SIXTH STREET	08821 CR / 32	180,500 91,100 271,600		271,600		F01	1	0.00 5,820.70 2,910.35
Page Totals						1,283,300 1,109,400	0	2,392,700				Block: 30 Lot: 6

1	2	3	4	5	6	7	8	9	10	11		
Line	Block No Lot No. Qualification Account #	Land Dimensions Building Description Additional Lots Acreage	Prop Class	Owner's Name Address City State Property Location	Billing Code Zip Code Zoning/Tax Map Pg	Value	Exemptions Code Amount	Net Taxable Value	Deductions Code No Owners	Special Tax Codes	Num Units	Deduction Amt 2021 Tax 2022 1st
						Land Improvemnt Total						
1	30 7	0.063 .0630 AC	15C	TOWNSHIP OF HILLSBOROUGH 379 SOUTH BRANCH ROAD HILLSBOROUGH, NJ SIXTH STREET	08844 CR / 32	3,200 0 3,200		*Exempt*		F01	1	0.00 0.00 0.00
2	30 8	0.5600 .5600 AC	15C	TOWNSHIP OF HILLSBOROUGH 379 SOUTH BRANCH ROAD HILLSBOROUGH, NJ HALL AVENUE	08844 CR / 32	28,000 0 28,000		*Exempt*		F01	1	0.00 0.00 0.00
3	30 9	0.5100 .5100 AC	15C	TOWNSHIP OF HILLSBOROUGH 379 SOUTH BRANCH ROAD HILLSBOROUGH, NJ 40 SEVENTH STREET	08844 CR / 32	25,500 0 25,500		*Exempt*		F01	1	0.00 0.00 0.00
4	30 10	0.063 .0630 AC	15C	TOWNSHIP OF HILLSBOROUGH 379 SOUTH BRANCH ROAD HILLSBOROUGH, NJ SEVENTH STREET	08844 CR / 32	3,200 0 3,200		*Exempt*		F01	1	0.00 0.00 0.00
5	30 11	0.1900 .1900 AC	15C	TOWNSHIP OF HILLSBOROUGH 379 SOUTH BRANCH ROAD HILLSBOROUGH, NJ SEVENTH STREET	08844 CR / 32	1,900 0 1,900		*Exempt*		F01	1	0.00 0.00 0.00
6	30 12	0.126 .1260 AC	15C	TOWNSHIP OF HILLSBOROUGH 379 SOUTH BRANCH ROAD HILLSBOROUGH, NJ SEVENTH STREET	08844 CR / 32	1,300 0 1,300		*Exempt*		F01	1	0.00 0.00 0.00
7	30 13	0.3800 .3800 AC	15C	TOWNSHIP OF HILLSBOROUGH 379 SOUTH BRANCH ROAD HILLSBOROUGH, NJ SEVENTH STREET	08844 CR / 32	3,800 0 3,800		*Exempt*		F01	1	0.00 0.00 0.00
8	30 14	0.126 .1260 AC	1	LINCHINSKY, BARBARA 200 CLINTON STREET WOODBIDGE, NJ SEVENTH STREET	07095 CR / 32	1,300 0 1,300		1,300		F01	1	0.00 30.53 15.27
9	31 1	.740 1.5SF F 2BG POOL .7400 AC	2	SINCLAIR, RANDALL G & DIANE A 56 EQUATOR AVENUE FLAGTOWN, NJ 56 EQUATOR AVENUE	08821 CR / 32	192,000 374,400 566,400		566,400		F01	1	0.00 12,432.67 6,216.34
10	31 1.01	1.3900 1SF S 1BG AKA BLK 31 L 1.A,3 1.3900 AC	2	MASTERSON, JOHN P & DI MARIA, PEGGY 43 5TH STREET FLAGTOWN, NJ 43 FIFTH STREET	660 08821 CR / 32	208,900 171,600 380,500		380,500		F01	1	0.00 8,283.74 4,141.87
11	31 2	0.1900 .1900 AC	1	SINCLAIR, RANDALL G & DIANE 56 EQUATOR AVENUE FLAGTOWN, NJ FIFTH STREET	08821 CR / 32	1,900 0 1,900		1,900		F01	1	0.00 44.62 22.31
12	31 5.01	1.0606 1SAL 2 2UG AKA BLK 31 L 5-7 1.0606 AC	2	UROSA, SANTIAGO & ELIZABETH ANN 59 FIFTH STREET FLAGTOWN, NJ 59 FIFTH STREET	08821 CR / 32	205,600 201,300 406,900		406,900		F01	1	0.00 8,922.40 4,461.20
13	31 8.01	0.5050 1.5S F AKA BLK 31 L 4,8 .5050 AC	2	MILZ, MICHAEL & CYNTHIA 54 SIXTH STREET - BOX 228 FLAGTOWN, NJ 54 SIXTH STREET	08821 CR / 32	180,500 146,400 326,900		326,900		F01	1	0.00 7,076.87 3,538.44
14	32 1	0.2800 1SS R 2UG .2800 AC	2	HILL, KIANNE 48 EQUATOR AVE HILLSBOROUGH, NJ 48 EQUATOR AVENUE	08844 CR / 31	169,000 191,900 360,900		360,900		F01	1	0.00 6,719.98 3,359.99
Page Totals						959,200 1,085,600	0	2,044,800				Block: 32 Lot: 1

1	2	3		4		5	6	7	8	9	10	11
Line	Block No Lot No. Qualification Account #	Land Dimensions Building Description Additional Lots Acreage	Prop Class	Owner's Name Address City State Property Location	Billing Code Zip Code Zoning/Tax Map Pg	<u>Value</u>	Exemptions Code Amount	Net Taxable Value	Deductions Code No Owners	Special Tax Codes	Num Units	Deduction Amt 2021 Tax 2022 1st
						Land Improvemnt Total						
1	32 4.01	0.5934 1.5S F AKA BLK 32 L 2,3,4 .5934 AC	2	WESTERVELT, GLORIA J PO BOX 685 FLAGTOWN, NJ 39 FOURTH STREET	08821 CR / 31	184,500 166,900 351,400		351,400		F01	1	0.00 7,598.13 3,799.07
2	32 7	0.2500 .2500 AC	1	DAVIDSON, DEBRA BETTI P O BOX 21 FLAGTOWN, NJ FOURTH STREET	08821 CR / 31	2,500 0 2,500		2,500		F01	1	0.00 58.71 29.36
3	32 8	0.063 .0630 AC	1	CHEN, ANDREW 31 HALL AVENUE FLAGTOWN, NJ FOURTH STREET	08821 CR / 31	600 0 600		600		F01	1	0.00 14.09 7.05
4	32 9	0.063 .0630 AC	1	CHEN, ANDREW 31 HALL AVENUE FLAGTOWN, NJ FOURTH STREET	08821 CR / 31	600 0 600		600		F01	1	0.00 14.09 7.05
5	32 10	0.063 .0630 AC	1	CHEN, ANDREW 31 HALL AVENUE FLAGTOWN, NJ FOURTH STREET	08821 CR / 31	600 0 600		600		F01	1	0.00 14.09 7.05
6	32 10.01	0.063 .0630 AC	1	DAVIDSON, DEBRA BETTI P O BOX 21 FLAGTOWN, NJ FOURTH STREET	08821 CR / 31	600 0 600		600		F01	1	0.00 14.09 7.05
7	32 11	0.6600 1SB R 2AG .6600 AC	2	CHEN, ANDREW 31 HALL AVENUE FLAGTOWN, NJ 31 HALL AVENUE	08821 CR / 31	188,000 168,000 356,000		356,000		F01	1	0.00 7,931.54 3,965.77
8	32 12	0.2800 .2800 AC	1	CHEN, ANDREW 31 HALL AVENUE FLAGTOWN, NJ HALL AVENUE	08821 CR / 31	2,800 0 2,800		2,800		F01	1	0.00 65.74 32.87
9	32 13	0.126 1SF R .1260 AC	2	BEUTIN,DIETER G 58 FIFTH STREET FLAGTOWN, NJ 58 FIFTH STREET	08821 CR / 31	161,300 118,500 279,800		279,800	S1 1	F01	1	250.00 5,864.19 2,932.10
10	32 14	0.8800 1SF R .8800 AC	2	DAVIDSON, DEBRA BETTI P O BOX 21 FLAGTOWN, NJ 56 FIFTH STREET	08821 CR / 31	199,000 115,900 314,900		314,900		F01	1	0.00 6,943.04 3,471.52
11	32 15.01	0.568 1SV R 2UG .5680 AC	2	CORSON, DAVID 42 FIFTH STREET FLAGTOWN, NJ 42 FIFTH STREET	08821 CR / 31	183,400 135,300 318,700		318,700		F01	1	0.00 7,032.27 3,516.14
12	33 1	0.2100 2SV L 1UG .2100 AC	2	ROMEO, GUIDO & ROBERTA MAGISTRI 38 EQUATOR AVENUE FLAGTOWN, NJ 38 EQUATOR AVENUE	08821 CR / 31	165,500 237,500 403,000		403,000		F01	1	0.00 9,028.07 4,514.04
13	33 2	0.5300 2SV L 2AG .5300 AC	2	CARLEY, GRAHAM K & CARA PO BOX 626 FLAGTOWN, NJ 36 EQUATOR AVENUE	08821 CR / 31	181,500 282,100 463,600		463,600		F01	1	0.00 10,415.73 5,207.87
14	33 3	1.330 2SV L 3UG 1.3300 AC	2	WALL, JEFFRY R & DENISE M 42 FOURTH STR P O BOX 614 FLAGTOWN, NJ 42 FOURTH STREET	08821 CR / 31	208,300 333,500 541,800		541,800		F01	1	0.00 12,303.52 6,151.76
Page Totals						S1 250	1,479,200 1,557,700	0	3,036,900			Block: 33 Lot: 3

1	2	3	4	5	6	7	8	9	10	11		
Line	Block No Lot No. Qualification Account #	Land Dimensions Building Description Additional Lots Acreage	Prop Class	Owner's Name Address City State Property Location	Billing Code Zip Code Zoning/Tax Map Pg	Value	Exemptions Code Amount	Net Taxable Value	Deductions Code No Owners	Special Tax Codes	Num Units	Deduction Amt 2021 Tax 2022 1st
						Land Improvemnt Total						
1	33 3.01	0.5100 1.5SF F .5100 AC	2	DATTOLA, KYLE & KODDENBERG, M 40 FOURTH STREET FLAGTOWN, NJ 40 FOURTH STREET	08821 CR / 31	180,500 255,100 435,600		435,600		F01	1	0.00 9,481.22 4,740.61
2	33 3.02	0.7460 2SF L .7460 AC	2	WALL, CHRISTOPHER & JESSICA 25 HALL AVENUE HILLSBOROUGH, NJ 25 HALL AVENUE	08844 CR / 31	192,500 185,100 377,600		377,600		F01	1	0.00 8,396.45 4,198.23
3	33 4	0.5300 1SV R 2AG .5300 AC	2	HORTA, HECTOR & NICOLE 27 HALL AV / P O BOX 665 FLAGTOWN, NJ 27 HALL AVENUE	08821 CR / 31	181,500 216,700 398,200		398,200		F01	1	0.00 8,913.01 4,456.51
4	33 5	0.126 .1260 AC	1	WALL, JEFFRY R & DENISE M 42 FOURTH STREET FLAGTOWN, NJ FOURTH STREET	08821 CR / 31	1,300 0 1,300		1,300		F01	1	0.00 30.53 15.27
5	34 1	0.4040 2SVS L 2AG .4040 AC	2	VAID, VINOD K & MEHTA, MEERA R 28 EQUATOR AVENUE HILLSBOROUGH, NJ 28 EQUATOR AVENUE	08844 R / 31	214,000 351,300 565,300		565,300		F01	1	0.00 11,892.64 5,946.32
6	34 2	0.3400 1SAL F .3400 AC	2	MARCHIE, SHERRY A 24 EQUATOR AVENUE BOX 186 FLAGTOWN, NJ 24 EQUATOR AVENUE	08821 CR / 31	172,000 111,100 283,100		283,100		F01	1	0.00 6,055.50 3,027.75
7	34 3.01	0.5682 1SF R AKA BLK 34 L 3,4 .5682 AC	2	TURE, FERHAT & GOZDE 27 SECOND STREET HILLSBOROUGH, NJ 27 SECOND STREET	08844 CR / 31	157,900 97,000 254,900		254,900		F01	1	0.00 5,529.55 2,764.78
8	34 5	0.1900 .1900 AC	1	MITCHELL, JOHN F SR & PATRICIA P O BOX 118 FLAGTOWN, NJ SECOND STREET	08821 CR / 31	1,900 0 1,900		1,900		F01	1	0.00 44.62 22.31
9	34 6	0.4900 2SF O .4900 AC	2	MITCHELL, JOHN F SR & PATRICIA 39 SECOND STREET FLAGTOWN, NJ 39 SECOND STREET	08821 CR / 31	179,500 119,700 299,200		299,200		F01	1	0.00 6,555.62 3,277.81
10	34 8	0.1262 2SV L .1262 AC	2	NOVAK, JOHN F JR & KAREN E 43 SECOND STREET FLAGTOWN, NJ 43 SECOND STREET	08821 CR / 31	161,900 208,100 370,000		370,000		F01	1	0.00 8,253.23 4,126.62
11	34 9	0.126 .1260 AC	15C	TOWNSHIP OF HILLSBOROUGH 379 SOUTH BRANCH ROAD HILLSBOROUGH, NJ SECOND STREET	08844 CR / 31	1,300 0 1,300		*Exempt*		F01	1	0.00 0.00 0.00
12	34 10	0.126 .1260 AC	15C	TOWNSHIP OF HILLSBOROUGH 37 SOUTH BRANCH ROAD HILLSBOROUGH, NJ SECOND STREET	08844 CR / 31	1,300 0 1,300		*Exempt*		F01	1	0.00 0.00 0.00
13	34 11	0.1515 2SF O .1515 AC	2	MESCO, MICHAEL G & LEISEN, JANICE D 53 SECOND STTREET FLAGTOWN, NJ 53 SECOND STREET	154 08821 CR / 31	162,600 131,200 293,800		293,800		F01	1	0.00 6,428.82 3,214.41
14	34 12	0.126 .1260 AC	15C	TOWNSHIP OF HILLSBOROUGH 379 SOUTH BRANCH ROAD HILLSBOROUGH, NJ HALL AVENUE	08844 CR / 31	1,300 0 1,300		*Exempt*		F01	1	0.00 0.00 0.00
Page Totals						1,605,600 1,675,300	0	3,280,900				Block: 34 Lot: 12

1	2	3		4		5	6	7	8	9	10	11
Line	Block No Lot No. Qualification Account #	Land Dimensions Building Description Additional Lots Acreage	Prop Class	Owner's Name Address City State Property Location	Billing Code Zip Code Zoning/Tax Map Pg	Value	Exemptions Code Amount	Net Taxable Value	Deductions Code No Owners	Special Tax Codes	Num Units	Deduction Amt 2021 Tax 2022 1st
						Land Improvemnt Total						
1	34 13.01	0.7500 AKA BLK 34 L 13,14 .7500 AC	1	DURKA, JAN 16L WESTMINSTER BLVD OLD BRIDGE, NJ HALL AVENUE	08879 CR / 31	7,500 0 7,500		7,500		F01	1	0.00 176.11 88.06
2	34 17	0.1900 .1900 AC	1	MITCHELL, JOHN F SR & PATRICIA P O BOX 118 FLAGTOWN, NJ THIRD STREET	08821 CR / 31	1,900 0 1,900		1,900		F01	1	0.00 44.62 22.31
3	34 18	0.3200 .3200 AC	1	FARLEY, GEORGE&MARLENE (C/O MARCHIE P.O. BOX 186 FLAGTOWN, NJ THIRD STREET	08821 CR / 31	3,200 0 3,200		3,200		F01	1	0.00 75.14 37.57
4	34 19	0.063 .0630 AC	1	UNKNOWN, C/O HILLSBOROUGH TOWNSHIP 379 SOUTH BRANCH ROAD HILLSBOROUGH, NJ THIRD STREET	08844 CR / 31	600 0 600		600		F01	1	0.00 14.09 7.05
5	35 1	MONTESSORI AKA BLK 35 LOT 1 .0000 AC	4A	HILLSBOROUGH VOL FIRE CO 1 P O BOX 111 FLAGTOWN, NJ 20 EQUATOR AVENUE	08821 CR / 31	210,000 379,000 589,000		589,000		F01	1	0.00 13,829.72 6,914.86
6	35 1 X	0.8115 1SB .8115 AC	15D	HILLSBOROUGH VOL FIRE CO 1 P O BOX 111 FLAGTOWN, NJ 20 EQUATOR AVENUE	08821 CR / 31	160,500 620,100 780,600		*Exempt*		F01	1	0.00 0.00 0.00
7	35 2	0.126 .1260 AC	15D	HILLSBOROUGH VOL FIRE CO 1 P O BOX 111 FLAGTOWN, NJ FIRST STREET	08821 CR / 31	1,300 0 1,300		*Exempt*		F01	1	0.00 0.00 0.00
8	35 3	0.063 .0630 AC	15D	HILLSBOROUGH VOL FIRE CO 1 P O BOX 111 FLAGTOWN, NJ FIRST STREET	08821 CR / 31	600 0 600		*Exempt*		F01	1	0.00 0.00 0.00
9	35 4.01	0.3157 2SV L .3157 AC	2	HOFFMAN, MICHAEL & WENDEE ALLEN H 37 FIRST STREET FLAGTOWN,NJ 37 FIRST STREET	08821 CR / 31	170,800 136,600 307,400		307,400		F01	1	0.00 6,748.15 3,374.08
10	35 5.01	0.3788 1.5SAL O AKA BLK 35 L 5,5.A .3788 AC	2	SHIMKUS, LAURA 39 FIRST STREET FLAGTOWN, NJ 39 FIRST STREET	08821 CR / 31	174,000 130,100 304,100		304,100		F01	1	0.00 6,670.67 3,335.34
11	35 6	0.3800 2SAL L 2UG .3800 AC	2	RUH, PATRICK & KRISTA 41 FIRST STREET FLAGTOWN, NJ 41 FIRST STREET	08821 CR / 31	174,000 134,700 308,700		308,700		F01	1	0.00 6,778.68 3,389.34
12	35 7	0.1900 2 DWELLINGS .1900 AC	2	CLYNE, JEFFREY J 80 PERRY ROAD ANNANDALE, NJ 45 FIRST STREET	08801 CR / 31	164,500 166,700 331,200		331,200		F01	2	0.00 7,325.76 3,662.88
13	35 8.01	0.2525 1SF R AKA BLK 35 L 8,10 .2525 AC	2	KEMP, PATRICIA L 47 FIRST ST BOX 95 FLAGTOWN, NJ 47 FIRST STREET	08821 CR / 31	167,600 78,600 246,200		246,200		F01	1	0.00 5,315.87 2,657.94
14	35 9	0.6300 1SF R .6300 AC	2	KLINK, KIM H & ANGELA F P O BOX 83 FLAGTOWN, NJ 53 FIRST STREET	08821 CR / 31	186,500 131,400 317,900		317,900	V1 2	F01	1	250.00 6,751.74 3,375.87
Page Totals				V1 250		1,260,600 1,157,100	0	2,417,700				Block: 35 Lot: 9

1	2	3	4	5	6	7	8	9	10	11		
Line	Block No Lot No. Qualification Account #	Land Dimensions Building Description Additional Lots Acreage	Prop Class	Owner's Name Address City State Property Location	Billing Code Zip Code Zoning/Tax Map Pg	Value	Exemptions Code Amount	Net Taxable Value	Deductions Code No Owners	Special Tax Codes	Num Units	Deduction Amt 2021 Tax 2022 1st
						Land Improvemnt Total						
1	35 11	0.1900 .1900 AC	1	CLYNE, JEFFREY J 80 RERRY ROAD ANNANDALE, NJ SECOND STREET	08801 CR / 31	1,900 0 1,900		1,900		F01	1	0.00 44.62 22.31
2	36 1.01	1.0500 2SF O 2UG AKA LOTS 1 & 2 1.0500 AC	2	WEBER, JOSEPH & JENNIFER P O BOX 656 FLAGTOWN, NJ 250 SOUTH BRANCH ROAD	08821 CR / 31	205,500 120,600 326,100		326,100		F01	1	0.00 7,079.23 3,539.62
3	36 3	0.6100 2SF O 2UG-2UNIT .6100 AC	4A	LOCALIO, DALE & ARNA 254 SOUTH BRANCH ROAD HILLSBOROUGH, NJ 254 SOUTH BRANCH ROAD	08844 CR / 31	123,700 111,600 235,300		235,300	V1 2	F01	2	250.00 4,643.23 2,321.62
4	36 3 X	0.6100 2SF O 2UG-2UNIT .6100 AC	15F	LOCALIO, DALE & ARNA 254 SOUTH BRANCH ROAD HILLSBOROUGH, NJ 254 SOUTH BRANCH ROAD	08844 CR / 31	92,700 65,000 157,700		*Exempt*		F01	2	0.00 0.00 0.00
5	36 4	0.4000 1.5SAL F 1UG .4000 AC	2	MARCKETTA, PHILIP & ELIZABETH 256 SOUTH BRANCH ROAD HILLSBOROUGH, NJ 256 SOUTH BRANCH ROAD	08844 CR / 31	175,000 171,400 346,400		346,400		F01	1	0.00 7,616.91 3,808.46
6	36 5	0.1700 .1700 AC	1	KEMP, JAMES J JR 431 FIRST STREET BOX 95 FLAGTOWN, NJ FIRST STREET	08821 CR / 31	1,700 0 1,700		1,700		F01	1	0.00 39.92 19.96
7	36 6	0.1900 .1900 AC	1	FERNICOLA, NORMAN & GAIL P O BOX 171 FLAGTOWN, NJ FIRST STREET	08821 CR / 31	1,900 0 1,900		1,900		F01	1	0.00 44.62 22.31
8	36 7	0.1900 .1900 AC	1	FERNICOLA, NORMAN & GAIL P O BOX 171 FLAGTOWN, NJ FIRST STREET	1175 08821 CR / 31	1,900 0 1,900		1,900		F01	1	0.00 44.62 22.31
9	36 8	0.5100 1SF 2 1BG .5100 AC	2	FERNICOLA, NORMAN & GAIL P O BOX 171 FLAGTOWN, NJ 38 FIRST STREET	08821 CR / 31	180,500 115,300 295,800		295,800	W1 2	F01	1	250.00 5,853.69 2,926.85
10	36 9	0.2500 2SAL L 2UG .2500 AC	2	BUCKSHAW, STEPHEN J PO BOX 85 FLAGTOWN, NJ 32 FIRST STREET	08821 CR / 31	167,500 90,200 257,700		257,700		F01	1	0.00 5,581.20 2,790.60
11	36 10	0.2500 1.5SAL F 2AG .2500 AC	2	PROGIN, IAN MICHAEL & COURTNEY ANN 28 FIRST STREET FLAGTOWN, NJ 28 FIRST STREET	08821 CR / 31	167,500 238,700 406,200		406,200		F01	1	0.00 8,814.39 4,407.20
12	37 1	0.151 .1510 AC	1	SOLY, ELLEN E P O BOX 227 FLAGTOWN, NJ TENTH STREET	08821 CR / 32	1,500 0 1,500		1,500		F01	1	0.00 35.23 17.62
13	37 2	0.2500 .2500 AC	1	SOLY, ELLEN E P O BOX 227 FLAGTOWN, NJ HALL AVENUE	08821 CR / 32	2,500 0 2,500		2,500		F01	1	0.00 58.71 29.36
14	37 3	0.151 2SF L 1AG .1510 AC	2	VARZAL, JAMES & DIANE 61 NINTH STREET FLAGTOWN, NJ 61 NINTH STREET	1175 08821 CR / 32	162,600 220,400 383,000		383,000		F01	1	0.00 8,553.77 4,276.89
Page Totals		V1 250 W1 250				1,193,700 1,068,200	0	2,261,900	Block: 37 Lot: 3			

1	2	3	4	5	6	7	8	9	10	11		
Line	Block No Lot No. Qualification Account #	Land Dimensions Building Description Additional Lots Acreage	Prop Class	Owner's Name Address City State Property Location	Billing Code Zip Code Zoning/Tax Map Pg	Value	Exemptions Code Amount	Net Taxable Value	Deductions Code No Owners	Special Tax Codes	Num Units	Deduction Amt 2021 Tax 2022 1st
						Land Improvemnt Total						
1	37 4	0.3800 2SV O .3800 AC	2	SOLY, ELLEN E P O BOX 227 FLAGTOWN, NJ 67 NINTH STREET	08821 CR / 32	174,000 142,900 316,900		316,900		F01	1	0.00 7,011.13 3,505.57
2	37 5	0.126 .1260 AC	1	SOLY, ELLEN E P O BOX 227 FLAGTOWN, NJ NINTH STREET	08821 CR / 32	1,300 0 1,300		1,300		F01	1	0.00 30.53 15.27
3	37 6.01	0.5682 2SV L AKA B 37 L 6,12,13 .5682 AC	2	CABALLERO, GUSTAVO & GOMEZ, OLGA 71 NINTH ST FLAGTOWN, NJ 71 NINTH STREET	08821 CR / 32	183,400 240,400 423,800		423,800		F01	1	0.00 9,518.79 4,759.40
4	37 7.01	0.7200 1SF 2 1BG AKA BLK 37 L 7,11 .7200 AC	2	WATTS, GRAHAM R & ELIZABETH A 79 NINTH STREET HILLSBOROUGH, NJ 79 NINTH STREET	08844 CR / 32	191,000 186,600 377,600		377,600		F01	1	0.00 8,246.18 4,123.09
5	37 8	0.2500 1SF 2 1BG .2500 AC	2	MEDINA, ALEJANDRO & VERONICA 794 CLAWSON AVENUE HILLSBOROUGH, NJ 794 CLAWSON AVENUE	08844 CR / 32	167,500 174,800 342,300		342,300		F01	1	0.00 7,407.95 3,703.98
6	37 9	0.151 .1510 AC	1	MEDINA, ALEJANDRO & VERONICA 794 CLAWSON AVENUE HILLSBOROUGH, NJ TENTH STREET	08844 CR / 32	1,500 0 1,500		1,500		F01	1	0.00 35.23 17.62
7	37 10	0.126 .1260 AC	1	MEDINA, ALEJANDRO & VERONICA 794 CLAWSON AVENUE HILLSBOROUGH, NJ TENTH STREET	08844 CR / 32	1,300 0 1,300		1,300		F01	1	0.00 30.53 15.27
8	37 14	0.126 .1260 AC	1	SOLY, ELLEN E P O BOX 227 FLAGTOWN, NJ TENTH STREET	08821 CR / 32	1,300 0 1,300		1,300		F01	1	0.00 30.53 15.27
9	37 15	0.3800 .3800 AC	1	SOLY, ELLEN E P O BOX 227 FLAGTOWN, NJ TENTH STREET	08821 CR / 32	3,800 0 3,800		3,800		F01	1	0.00 89.22 44.61
10	38 1.01	0.0000 2SSV AKA LOTS 1,2,3 .0000 AC	2	PRAINITO, STEPHANIE & CIFUENTES, G 62 9TH STREET HILLSBOROUGH, NJ 62 NINTH STREET	08844 CR / 32	183,000 188,400 371,400		371,400		F01	1	0.00 8,309.58 4,154.79
11	38 5	0.151 .1510 AC	1	BROGAN, GARY CHARLES 8394 WARBLER WAY LIVERPOOL, NY EIGHTH STREET	13090-1046 CR / 32	1,500 0 1,500		1,500		F01	1	0.00 35.23 17.62
12	38 7	0.2100 .2100 AC	1	BROGAN, GARY CHARLES; BROGAN, CARMELA 8394 WARBLER WAY LIVERPOOL, NY NINTH STREET	13090 CR / 32	2,100 0 2,100		2,100		F01	1	0.00 49.31 24.66
13	38 8.01	0.8207 DUPLX AKA BLK 38 L 4,6,8 .8207 AC	2	BROGAN, GARY CHARLES; BROGAN, CARMELA 8394 WARBLER WAY LIVERPOOL, NY 788 CLAWSON AVENUE	13090 CR / 32	196,000 301,600 497,600		497,600		F01	2	0.00 11,006.31 5,503.16
14	38 9	0.7600 2SB O 2UG .7600 AC	2	BROGAN, GLENN EDWARD PO BOX 670 FLAGTOWN, NJ 72 NINTH STREET	08821-0670 CR / 32	193,000 164,900 357,900		357,900		F01	1	0.00 7,742.59 3,871.30
Page Totals						1,300,700 1,399,600	0	2,700,300				Block: 38 Lot: 9

1	2	3	4	5	6	7	8	9	10	11		
Line	Block No Lot No. Qualification Account #	Land Dimensions Building Description Additional Lots Acreage	Prop Class	Owner's Name Address City State Property Location	Billing Code Zip Code Zoning/Tax Map Pg	Value	Exemptions Code Amount	Net Taxable Value	Deductions Code No Owners	Special Tax Codes	Num Units	Deduction Amt 2021 Tax 2022 1st
						Land Improvemnt Total						
1	38 11	0.8800 1SAL R 1AG .8800 AC	2	RIEHL, JEFFREY 66 NINTH STREET HILLSBOROUGH, NJ 66 NINTH STREET	08844 CR / 32	199,000 175,300 374,300		374,300		F01	1	0.00 8,311.92 4,155.96
2	39 2.01	1.2532 2SAL O AKA BLK 39 L 1-4,11 1.2532 AC	2	MC NERNEY, JOHN M & KRISTEN 65 SEVENTH STREET FLAGTOWN, NJ 65 SEVENTH STREET	08821 CR / 32	207,500 228,900 436,400		436,400		F01	1	0.00 9,584.54 4,792.27
3	39 5	1.0220 1SF R 1AG 1.0220 AC	2	WEISS, KENNETH R & JANET R 77 SEVENTH STREET FLAGTOWN, NJ 77 SEVENTH STREET	08821 CR / 32	205,200 152,600 357,800		357,800		F01	1	0.00 7,959.72 3,979.86
4	39 7	0.8080 1SF R 1AG .8080 AC	2	KAUFFMAN, KIRK D & DORIS M 780 CLAWSON AVENUE HILLSBOROUGH, NJ 780 CLAWSON AVENUE	08844 CR / 32	195,500 155,100 350,600		350,600	V1 2	F01	1	250.00 7,538.32 3,769.16
5	39 10	0.126 .1260 AC	1	AGNESE, GENNARO C/O AGNESE, G JR 9 RAYMOND AVENUE MIDDLE ISLAND, NY EIGHTH STREET	11953 CR / 32	1,300 0 1,300		1,300		F01	1	0.00 30.53 15.27
6	40 1	0.2800 2SF O .2800 AC	2	ADAMO, ANTHONY & MURRAY, JUDITH L 64 SEVETH STREET FLAGTOWN, NJ 64 SEVENTH STREET	08821 CR / 32	169,000 195,900 364,900		364,900		F01	1	0.00 8,098.26 4,049.13
7	40 2	0.916 LOTS 3,4,13 .9160 AC	1	ADAMO, ANTHONY J & JUDITH L MURRAY 7 SEVENTH STREET FLAGTOWN, NJ SIXTH STREET	08821 CR / 32	9,200 0 9,200		9,200		F01	1	0.00 216.02 108.01
8	40 5.01	0.7600 1SF R 1AG AKA BLK 40 L 5,6,11 .7600 AC	2	ANDERES-MULLEN, ANN C. 76 SEVENTH STREET HILLSBOROUGH, NJ 76 SEVENTH STREET	08844 CR / 32	193,000 169,000 362,000		362,000		F01	1	0.00 8,053.64 4,026.82
9	40 7	0.126 .1260 AC	1	CUOMO P & CUOMO S & CUOMO C 14 FAIRWIND COURT NORTH PORT NY SIXTH STREET	11768 CR / 32	1,300 0 1,300		1,300		F01	1	0.00 30.53 15.27
10	40 8	0.530 .5300 AC	1	INCAO, JOSEPH M 635 STRAWBRIDGE STREET BRIDGEWATER, NJ SIXTH STREET	08807 CR / 32	5,300 0 5,300		5,300		F01	1	0.00 124.45 62.23
11	40 9	0.250 1.5SV F 2UG .2500 AC	2	KOVAL, CHRISTOPHER & COLLEEN 776 CLAWSON AVENUE HILLSBOROUGH, NJ 776 CLAWSON AVENUE	08844 CR / 32	167,500 143,500 311,000		311,000		F01	1	0.00 6,680.07 3,340.04
12	40 10	0.2500 .2500 AC	1	KOVAL, CHRISTOPHER & COLLEEN 776 CLAWSON AVENUE HILLSBOROUGH, NJ SEVENTH STREET	08844 CR / 32	2,500 0 2,500		2,500		F01	1	0.00 58.71 29.36
13	40 12	0.2500 1SB R 2AG .2500 AC	2	TRANI, JOSEPH F & DORIS P O BOX 113 NESHANIC, NJ 72 SEVENTH STREET	08853 CR / 32	167,500 213,600 381,100		381,100	V1 2	F01	1	250.00 8,338.98 4,169.49
14	41 1	0.6600 1SF R .6600 AC	2	OPIE, THERESA L 80 CLAIRE DR BRIDGEWATER, NJ 73 FIFTH STREET	08807 CR / 32	188,000 110,200 298,200		298,200		F01	1	0.00 6,534.49 3,267.25
Page Totals				V2 500		1,711,800 1,544,100	0	3,255,900				Block: 41 Lot: 1

1	2	3	4	5	6	7	8	9	10	11		
Line	Block No Lot No. Qualification Account #	Land Dimensions Building Description Additional Lots Acreage	Prop Class	Owner's Name Address City State Property Location	Billing Code Zip Code Zoning/Tax Map Pg	Value	Exemptions Code Amount	Net Taxable Value	Deductions Code No Owners	Special Tax Codes	Num Units	Deduction Amt 2021 Tax 2022 1st
						Land Improvemnt Total						
1	41 2	0.5100 1SV R 1AG .5100 AC	2	KOWALCHUK, MARGARET P O BOX 174 FLAGTOWN, NJ 77 FIFTH STREET	08821 CR / 32	180,500 120,900 301,400		301,400	W1 1	F01	1	250.00 6,357.27 3,178.64
2	41 3	0.126 .1260 AC	1	DEL GIGANTE, JOHN E & MARYANN P O BOX 188 FLAGTOWN, NJ FIFTH STREET	08821 CR / 32	1,300 0 1,300		1,300		F01	1	0.00 30.53 15.27
3	41 4	0.5300 1SF R 1AG .5300 AC	2	GLUCH, JOHN L & PATRICIA I 768 CLAWSON AVENUE HILLSBOROUGH, NJ 768 CLAWSON AVENUE	1175 08844 CR / 32	181,500 180,200 361,700		361,700		F01	1	0.00 8,048.94 4,024.47
4	41 5	0.151 .1510 AC	1	WOJCIEHOWSKI, PAUL A 6860 GULFPORT BLVD SOUTH ST PERERSBURG, FL SIXTH STREET	33707 CR / 32	1,500 0 1,500		1,500		F01	1	0.00 35.23 17.62
5	41 6	0.126 .1260 AC	1	ALTIERE, WILLIAM J & PUZA, JOSEPH JR 199 PIERCE STREET APT 816 SOMERSET, NJ SIXTH STREET	08873 CR / 32	1,300 0 1,300		1,300		F01	1	0.00 30.53 15.27
6	41 7	0.6300 1SF R 1AG .6300 AC	2	DEL GIGANTE, JOHN E & MARYANN P O BOX 188 FLAGTOWN, NJ 84 SIXTH STREET	08821 CR / 32	186,500 127,900 314,400		314,400		F01	1	0.00 6,933.65 3,466.83
7	41 8	0.6600 OPEN SPACE .6600 AC	15C	TOWNSHIP OF HILLSBOROUGH 379 SOUTH BRANCH ROAD HILLSBOROUGH, NJ SIXTH STREET	08844 CR / 32	6,600 0 6,600		*Exempt*		F01	1	0.00 0.00 0.00
8	42 1	0.9300 2SF PRINT SHOP/HOME .9300 AC	4A	WALL, JEFFRY & DENISE 42 FOURTH STREET FLAGTOWN, NJ 68 FIFTH STREET	08821 CR / 31	177,900 99,600 277,500		277,500		F01	1	0.00 6,515.71 3,257.86
9	42 4	0.8100 1SF R 1AG .8100 AC	2	CALAMARI, JUSTIN 764 CLAWSON AVENUE HILLSBOROUGH, NJ 764 CLAWSON AVENUE	08844 CR / 31	195,500 115,700 311,200		311,200		F01	1	0.00 6,844.43 3,422.22
10	42 4.01	0.6300 1SB R 2AG .6300 AC	15F	BENNETT, JOHN JR & PEGGY 77 FOURTH STREET FLAGTOWN, NJ 77 FOURTH STREET	660 08821 CR / 31	186,500 216,500 403,000		*Exempt*		F01	1	0.00 0.00 0.00
11	42 5	0.3800 1SS R 1UG .3800 AC	2	CIVIL, ANDRE 84 5TH ST FLAGTOWN, NJ 84 FIFTH STREET	08821 CR / 31	174,000 107,200 281,200		281,200		F01	1	0.00 6,132.98 3,066.49
12	42 6	0.126 1.5SV F .1260 AC	2	BIELEN, CASIMIR S & KOZIOL, DIANE 70 FALCON ROAD HILLSBOROUGH, NJ 82 FIFTH STREET	08844 CR / 31	161,300 118,100 279,400		279,400		F01	1	0.00 5,959.22 2,979.61
13	42 7	0.5100 2SF L 1UG .5100 AC	2	AMIN, KISHAN 221 UNIVERSITY DR NEWARK, DE 80 FIFTH STREET	1175 19713 CR / 31	180,500 141,600 322,100		322,100		F01	1	0.00 7,116.79 3,558.40
14	43 1	0.5900 1SF R 1AG .5900 AC	2	SCODARI, JOSEPH M 22 HALL AVENUE FLAGTOWN, NJ 22 HALL AVENUE	08821 CR / 31	184,500 180,300 364,800		364,800		F01	1	0.00 8,685.26 4,342.63
Page Totals				W1 250		1,626,300 1,191,500	0	2,817,800				Block: 43 Lot: 1

1	2	3	4	5	6	7	8	9	10	11		
Line	Block No Lot No. Qualification Account #	Land Dimensions Building Description Additional Lots Acreage	Prop Class	Owner's Name Address City State Property Location	Billing Code Zip Code Zoning/Tax Map Pg	Value	Exemptions Code Amount	Net Taxable Value	Deductions Code No Owners	Special Tax Codes	Num Units	Deduction Amt 2021 Tax 2022 1st
						Land Improvemnt Total						
1	43 1.01	1.1000 2SV L 2AG 1.1000 AC	2	BOCHENKO, DAWID & KATARZYNA P O BOX 168 FLAGTOWN, NJ 76 FOURTH STREET	6701 08821 CR / 31	206,000 274,600 480,600		480,600		F01	1	0.00 10,864.21 5,432.11
2	43 2	0.1900 .1900 AC	1	SCODARI, JOSEPH M 22 HALL AVENUE FLAGTOWN, NJ THIRD STREET	08821 CR / 31	1,900 0 1,900		1,900		F01	1	0.00 44.62 22.31
3	43 3	0.126 .1260 AC	1	SCODARI, JOSEPH M 22 HALL AVENUE FLAGTOWN, NJ THIRD STREET	08821 CR / 31	1,300 0 1,300		1,300		F01	1	0.00 30.53 15.27
4	43 4	0.2500 .2500 AC	1	SCODARI, JOSEPH M 22 HALL AVENUE FLAGTOWN, NJ THIRD STREET	08821 CR / 31	2,500 0 2,500		2,500		F01	1	0.00 58.71 29.36
5	43 5	1.0600 1SF S 2AG 1.0600 AC	2	FLUET, MARC V & ANNETTE 760 CLAWSON AVENUE FLAGTOWN, NJ 760 CLAWSON AVENUE	08821 CR / 31	205,600 161,700 367,300		367,300		F01	1	0.00 8,006.68 4,003.34
6	43 6	0.063 .0630 AC	1	FLUET, MARC & ANNETTE 760 CLAWSON AVENUE FLAGTOWN, NJ FOURTH STREET	08821 CR / 31	600 0 600		600		F01	1	0.00 14.09 7.05
7	44 1	0.5600 1SF R 1UG .5600 AC	2	MAXWELL, PAUL E & KIM M 20 HALL AVENUE FLAGTOWN, NJ 20 HALL AVENUE	08821 CR / 31	183,000 86,800 269,800		269,800		F01	1	0.00 5,865.30 2,932.65
8	44 2	1.2300 1SV R 2AG AKA LOT 2 & 3 1.2300 AC	2	PERFETTE, NICHOLAS M & PERFETTE M E P O BOX 36 57 SECOND STR FLAGTOWN, NJ 57 SECOND STREET	08821 CR / 31	176,200 325,900 502,100		502,100		F01	1	0.00 11,390.15 5,695.08
9	45 1	0.4700 BLDGS .4700 AC	4A	55 FIRST STREET, LLC 430 LAKE AVENUE COLONIA, NJ 56 SECOND STREET	07067 CR / 31	83,500 136,100 219,600		219,600		F01	1	0.00 5,156.21 2,578.11
10	45 2	0.1800 .1800 AC	1	55 FIRST STREET, LLC 430 LAKE AVENUE COLONIA, NJ 55 FIRST STREET	07067 CR / 31	900 0 900		900		F01	1	0.00 21.14 10.57
11	46 1	3.3300 2SV L 2BIG 3.3300 AC	2	CARFAGNO, KEVIN J & JACQUELINE S 750 CLAWSON AVE HILLSBOROUGH, NJ 750 CLAWSON AVENUE	08844 CR / 31	212,800 401,800 614,600		614,600		F01	1	0.00 12,639.29 6,319.65
12	46 2	0.016 .0160 AC	1	UNKNOWN, C/O TAVERNER 113 MOUNTAIN VIEW ROAD HILLSBOROUGH, NJ THIRD STREET	08844 CR / 31	800 0 800		800		F01	1	0.00 18.78 9.39
13	46 3	0.134 .1340 AC	1	GENERAL FOUNDRY COMPANY INC P O BOX 601 FLAGTOWN, NJ CLAWSON AVENUE	08821 CR / 31	1,300 0 1,300		1,300		F01	1	0.00 30.53 15.27
14	47 1	0.9100 2SF 0 1UG .9100 AC	2	MOLINARO, EDWARD M & BETH A 260 SOUTH BRANCH ROAD HILLSBOROUGH, NJ 260 SOUTH BRANCH ROAD	6225 08844 CR / 31	195,500 182,000 377,500		377,500		F01	1	0.00 7,623.96 3,811.98
Page Totals						1,271,900 1,568,900	0	2,840,800				Block: 47 Lot: 1

1	2	3	4	5	6	7	8	9	10	11		
Line	Block No Lot No. Qualification Account #	Land Dimensions Building Description Additional Lots Acreage	Prop Class	Owner's Name Address City State Property Location	Billing Code Zip Code Zoning/Tax Map Pg	Value	Exemptions Code Amount	Net Taxable Value	Deductions Code No Owners	Special Tax Codes	Num Units	Deduction Amt 2021 Tax 2022 1st
						Land Improvemnt Total						
1	48 1 Q0037	259.697 259.6970 AC	3B	DUKE FARMS FOUNDATION 80 ROUTE 206 SOUTH HILLSBOROUGH, NJ RIVER ROAD	08844 AG / 8	22,600 0 22,600		22,600		F01	1	0.00 514.22 257.11
2	48 2 Q0037	2.5700 2.5700 AC	3B	DUKE FARMS FOUNDATION 80 ROUTE 206 SOUTH HILLSBOROUGH, NJ RIVER ROAD	08844 AG / 8	100 0 100		100		F01	1	0.00 2.35 1.18
3	48 3 Q0037	2.2400 2.2400 AC	3B	DUKE FARMS FOUNDATION 80 ROUTE 206 SOUTH HILLSBOROUGH, NJ RIVER ROAD	08844 AG / 8	100 0 100		100		F01	1	0.00 2.35 1.18
4	48 4	0.771 WETLANDS/NO ACCESS .7710 AC	1	STONE, MARY C 2 BEEKMAN LANE HILLSBOROUGH, NJ RIVER ROAD	08844 AG / 6	600 0 600		600		F01	1	0.00 14.09 7.05
5	48 5	1.8400 1.8400 AC	1	SYLVESTER SULLIVAN FAMILY LP 400 NORTH BRIDGE STREET BRIDGEWATER, NJ RIVER ROAD	08807 AG / 6	1,800 0 1,800		1,800		F01	1	0.00 42.26 21.13
6	48 6	0.7600 .7600 AC	1	SKOK, DOROTHY J 290 FLORAL DRIVE BRIDGEWATER, NJ RIVER ROAD	08844 AG / 6	900 0 900		900		F01	1	0.00 21.14 10.57
7	48 7	2.2100 2.2100 AC	1	LONGINOTTI, CATHY ANN 102 SHORT HILLS AVENUE SHORT HILLS, NJ RIVER ROAD	07078-2549 AG / 6	2,200 0 2,200		2,200		F01	1	0.00 51.66 25.83
8	48 8	1.4600 1SF R 2AG 1.4600 AC	2	MCEWEN, KAREN BULLOCH 597 RIVER ROAD HILLSBOROUGH, NJ 597 RIVER ROAD	08844 AG / 6	177,900 242,300 420,200		420,200		F01	1	0.00 9,401.39 4,700.70
9	48 9	2.5700 2.5700 AC	15C	COUNTY OF SOMERSET P O BOX 3000 SOMERVILLE, NJ RIVER ROAD	08876 AG / 6	25,700 0 25,700		*Exempt*		F01	1	0.00 0.00 0.00
10	48 10	15.7900 PRESERVED 15.7900 AC	15C	COUNTY OF SOMERSET P O BOX 3000 SOMERVILLE, NJ BRIDGEWATER LINE	08876 AG / 1	157,900 0 157,900		*Exempt*		F01	1	0.00 0.00 0.00
11	48 11	5.1000 1.5SS F 2UG 5.1000 AC	2	STRAUSS, JOAN 56 VONES LANE RARITAN, NJ 801-815 RIVER ROAD	08869 AG / 1	221,500 222,900 444,400		444,400		F01	2	0.00 10,187.98 5,093.99
12	48 11.01	5.9583 2SV L 2BG 5.9583 AC	2	YORK, SCOTT P & DEBORAH S 651 RIVER ROAD HILLSBOROUGH, NJ 651 RIVER ROAD	660 08844 AG / 1	234,600 410,900 645,500		645,500		F01	1	0.00 14,637.43 7,318.72
13	48 11.02	4.1341 2SV L 2BG 4.1341 AC	2	NORZ, CAROL & DONOVAN, BRUCE 643 RIVER ROAD HILLSBOROUGH, NJ 643 RIVER ROAD	08844 AG / 1	216,300 419,200 635,500		635,500		F01	1	0.00 14,402.63 7,201.32
14	48 11.03	10.2340 OPEN SPACE 10.2340 AC	15C	TOWNSHIP OF HILLSBOROUGH 379 SOUTH BRANCH ROAD HILLSBOROUGH, NJ RIVER ROAD	08844 AG / 1	102,300 0 102,300		*Exempt*		F01	1	0.00 0.00 0.00
Page Totals						878,600 1,295,300	0	2,173,900				Block: 48 Lot: 11.03

1	2	3	4	5	6	7	8	9	10	11		
Line	Block No Lot No. Qualification Account #	Land Dimensions Building Description Additional Lots Acreage	Prop Class	Owner's Name Address City State Property Location	Billing Code Zip Code Zoning/Tax Map Pg	Value	Exemptions Code Amount	Net Taxable Value	Deductions Code No Owners	Special Tax Codes	Num Units	Deduction Amt 2021 Tax 2022 1st
						Land Improvemnt Total						
1	48 11.04	3.4716 DETENTION BASIN DETENTION BASIN 3.4716 AC	15C	TOWNSHIP OF HILLSBOROUGH 379 SOUTH BRANCH ROAD HILLSBOROUGH, NJ RIVER ROAD-BASIN	08445 AG / 1	34,700 0 34,700		*Exempt*		F01	1	0.00 0.00 0.00
2	48 11.05 Q0054	8.608 8.6080 AC	3B	HIGH BRANCH LAND, INC 90 WOODBRIDGE DRIVE WOODBRIDGE, NJ RIVER ROAD	07095 AG / 1	8,100 0 8,100		8,100		F01	1	0.00 185.50 92.75
3	48 11.06	111.5000 RESERVOIR 111.5000 AC	15C	STATE OF NJ DEPT OF ENV PROT 401 EAST STATE STREET TRENTON, NJ RIVER ROAD	08625 AG / 1	1,115,000 0 1,115,000		*Exempt*		F01	1	0.00 0.00 0.00
4	48 11.07	.273 CEMETARY .2730 AC	15E	UNKNOWN C/O HILLSBOROUGH TOWNSHIP 379 SOUTH BRANCH ROAD HILLSBOROUGH, NJ RIVER ROAD	08844 AG / 1	13,700 0 13,700		*Exempt*		F01	1	0.00 0.00 0.00
5	48 12	0.689 2SF 2 1BG .6890 AC	2	MAULBECK, GEORGE 731 RIVER ROAD HILLSBOROUGH, NJ 731 RIVER ROAD	08844 AG / 1	179,500 169,100 348,600		348,600	V1 2	F01	1	250.00 7,373.96 3,686.98
6	48 13	2.0000 1.5SF F 2UG 2.0000 AC	2	ROST, RONALD 735 RIVER ROAD HILLSBOROUGH, NJ 735 RIVER ROAD	08844 AG / 1	205,000 157,800 362,800		362,800	V1 1	F01	1	250.00 7,705.02 3,852.51
7	48 14	3.5200 FIRE 10/20 3.5200 AC	2	SAIM, OZGUR 751 RIVER RD HILLSBOROUGH, NJ 751 RIVER ROAD	08844 AG / 1	220,200 16,000 236,200		236,200		F01	1	0.00 4,958.98 2,479.49
8	48 14.01	4.5800 RESERVOIR 4.5800 AC	15C	STATE OF NJ DEPT OF ENV PROT 401 EAST STATE STREET TRENTON, NJ RIVER ROAD	08625 AG / 1	229,000 0 229,000		*Exempt*		F01	1	0.00 0.00 0.00
9	48 15	0.270 RESERVOIR .2700 AC	15C	COUNTY OF SOMERSET P O BOX 3000 SOMERVILLE, NJ RIVER ROAD	08876 CR / 1	2,700 0 2,700		*Exempt*		F01	1	0.00 0.00 0.00
10	48 16	0.100 RESERVOIR .1000 AC	15C	STATE OF NJ DEPT OF ENV PROT 401 EAST STATE STREET TRENTON, NJ RIVER ROAD	08625 CR / 1	5,000 0 5,000		*Exempt*		F01	1	0.00 0.00 0.00
11	48 16.01	0.030 VACANT LAND .0300 AC	15C	STATE OF NJ DEPT OF ENV PROT 401 EAST STATE STREET TRENTON, NJ RIVER ROAD	08600 CR / 1	1,500 0 1,500		*Exempt*		F01	1	0.00 0.00 0.00
12	48 17	0.0480 RESERVOIR .0480 AC	1	KOWAL, DENNIS & SUSAN 834 RIVER ROAD HILLSBOROUGH, NJ RIVER ROAD	08844 CR / 1	1,600 0 1,600		1,600		F01	1	0.00 37.57 18.79
13	48 18	0.114 RESERVOIR .1140 AC	1	RADI, ARNOLD J 840 RIVER ROAD HILLSBOROUGH, NJ RIVER ROAD	08844 CR / 1	1,100 0 1,100		1,100		F01	1	0.00 25.83 12.92
14	48 19	0.307 RESERVOIR .3070 AC	15C	STATE OF NJ DEPT OF ENV PROT 401 EAST STATE STREET TRENTON, NJ RIVER ROAD	08625 CR / 1	3,100 0 3,100		*Exempt*		F01	1	0.00 0.00 0.00
Page Totals				V2 500		615,500 342,900	0	958,400				Block: 48 Lot: 19

1	2	3	4	5	6	7	8	9	10	11		
Line	Block No Lot No. Qualification Account #	Land Dimensions Building Description Additional Lots Acreage	Prop Class	Owner's Name Address City State Property Location	Billing Code Zip Code Zoning/Tax Map Pg	Value	Exemptions Code Amount	Net Taxable Value	Deductions Code No Owners	Special Tax Codes	Num Units	Deduction Amt 2021 Tax 2022 1st
						Land Improvemnt Total						
1	48 20	0.171 RESERVOIR .1710 AC	15C	STATE OF NJ DEPT OF ENV PROT 401 EAST STATE STREET TRENTON, NJ RIVER ROAD	08625 CR / 1	1,700 0 1,700		*Exempt*		F01	1	0.00 0.00 0.00
2	48.01 1 Q0037	2.9600 AKA BLK 48 LOT 1 Q 2.9600 AC	3B	DUKE FARMS FOUNDATION 80 ROUTE 206 SOUTH HILLSBOROUGH, NJ RIVER ROAD	08844 AGOS / 8	300 0 300		300		F01	1	0.00 4.70 2.35
3	49 1	3.0000 BLDGS 3.0000 AC	3A	DUKE FARMS FOUNDATION 80 ROUTE 206 SOUTH HILLSBOROUGH, NJ 130 RIVER ROAD	08844 AGOS / 9	1,590,000 986,300 2,576,300		2,576,300		F01	9	0.00 60,761.54 30,380.77
4	49 1 X	BLDGS AKA LOT 1 QUAL X .0000 AC	15D	DUKE FARMS FOUNDATION 80 ROUTE 206 SOUTH HILLSBOROUGH, NJ DUKES PARKWAY WEST	08844 AGOS / 9	480,000 2,336,000 2,816,000		*Exempt*		F01	2	0.00 0.00 0.00
5	49 1 Q0036	647.4800 647.4800 AC	3B	DUKE FARMS FOUNDATION 80 ROUTE 206 SOUTH HILLSBOROUGH, NJ 130 RIVER ROAD	08844 AGOS / 9	58,800 0 58,800		58,800		F01	1	0.00 1,343.06 671.53
6	49 2 Q0036	8.0800 8.0800 AC	3B	DUKE FARMS FOUNDATION 80 ROUTE 206 SOUTH HILLSBOROUGH, NJ DUKES PARKWAY WEST	08844 OSCL / 9	1,000 0 1,000		1,000		F01	1	0.00 23.48 11.74
7	49 3	2.0000 BLDGS 2.0000 AC	3A	DUKE FARMS FOUNDATION 80 ROUTE 206 SOUTH HILLSBOROUGH, NJ 10 ROUTE 206	08844 OSCL / 9	1,010,000 937,400 1,947,400		1,947,400		F01	5	0.00 45,743.74 22,871.87
8	49 3 X	2.000 BLDGS 2.0000 AC	15D	DUKE FARMS FOUNDATION 80 ROUTE 206 SOUTH HILLSBOROUGH, NJ 80 ROUTE 206	08844 OSCL / 9	400,000 550,400 950,400		*Exempt*		F01	2	0.00 0.00 0.00
9	49 3 Q0036	205.3730 205.3730 AC	3B	DUKE FARMS FOUNDATION 80 ROUTE 206 SOUTH HILLSBOROUGH, NJ 80 ROUTE 206	08844 OSCL / 9	32,600 0 32,600		32,600		F01	1	0.00 741.97 370.99
10	49 3.01	12.360 GREENHOUSE 12.3600 AC	15D	DUKE FARMS FOUNDATION 80 ROUTE 206 SOUTH HILLSBOROUGH, NJ 90 ROUTE 206	08844 AG / 9	353,600 0 353,600		*Exempt*		F01	1	0.00 0.00 0.00
11	50 1 Q0036	34.2400 34.2400 AC	3B	DUKE FARMS FOUNDATION 80 ROUTE 206 SOUTH HILLSBOROUGH, NJ DUKES PARKWAY EAST	08844 AG / 9	1,800 0 1,800		1,800		F01	1	0.00 42.26 21.13
12	50 2	133.8900 PRESERVED 133.8900 AC	15C	COUNTY OF SOMERSET P O BOX 3000 SOMERVILLE, NJ DUKES PARKWAY EAST	08876 AG / 9	338,900 0 338,900		*Exempt*		F01	1	0.00 0.00 0.00
13	51 1	5.5600 OFFICE/WAREHOUSE 5.5600 AC	4A	FENCE SCAPES, LLC 100 DUKES PARKWAY EAST HILLSBOROUGH, NJ 100 DUKES PARKWAY EAST	08844 02 / 10	679,000 819,400 1,498,400		1,498,400		F01	1	0.00 35,182.43 17,591.22
14	51 2 Q0036	23.4900 23.4900 AC	3B	DUKE FARMS FOUNDATION 80 ROUTE 206 SOUTH HILLSBOROUGH, NJ DUKES PARKWAY EAST	08844 02 / 10	18,200 0 18,200		18,200		F01	1	0.00 415.60 207.80
Page Totals						3,391,700 2,743,100	0	6,134,800				Block: 51 Lot: 2

1	2	3		4		5	6	7	8	9	10	11
Line	Block No Lot No. Qualification Account #	Land Dimensions Building Description Additional Lots Acreage	Prop Class	Owner's Name Address City State Property Location	Billing Code Zip Code Zoning/Tax Map Pg	Value	Exemptions Code Amount	Net Taxable Value	Deductions Code No Owners	Special Tax Codes	Num Units	Deduction Amt 2021 Tax 2022 1st
						Land Improvemnt Total						
1	51 4 C0111	B-100, U-111 BASEMENT UNIT .0000 AC	4A	SINHA GROUP, LLC 650 EASTON AVENUE SOMERSET, NJ 111 COURTYARD DRIVE	08873 02 / 10	91,100 69,200 160,300		160,300		F01	1	0.00 4,055.00 2,027.50
2	51 4 C0112	B-100, U-112 BASEMENT UNIT .0000 AC	4A	112 COURTYARD ROAD, LLC 112 COURTYARD DR HILLSBOROUGH, NJ 112 COURTYARD DRIVE	08844 02 / 10	62,400 32,700 95,100		95,100		F01	1	0.00 2,404.35 1,202.18
3	51 4 C0121	4.10 C.E. B-100, U-121 OFFICE .0000 AC	4A	SINHA GROUP, LLC 650 EASTON AVENUE SOMERSET, NJ 121 COURTYARD DRIVE	08873 02 / 10	152,100 276,200 428,300		428,300		F01	1	0.00 10,056.49 5,028.25
4	51 4 C0122	B-100, U-122 OFFICE .0000 AC	4A	EP COURTYARD HOLDINGS, LLC 122 COURTYARD DRIVE HILLSBOROUGH, NJ 122 COURTYARD DRIVE	08844 02 / 10	90,900 165,100 256,000		256,000		F01	1	0.00 6,010.88 3,005.44
5	51 4 C0200	0.10 C.E. B-200, U-B2 OFFICE .0000 AC	4A	THAPAR MEDICAL GROUP, LLC 2 DORY COURT WARREN, NJ BASEMENT - BLDG 200	07059 02 / 10	16,500 27,100 43,600		43,600		F01	1	0.00 1,023.73 511.87
6	51 4 C0211	B-200, U-211 OFFICE .0000 AC	4A	THAPAR MEDICAL GROUP, LLC 2 DORY COURT WARREN, NJ 211 COURTYARD DRIVE	07059 02 / 10	60,600 110,000 170,600		170,600		F01	1	0.00 4,005.69 2,002.85
7	51 4 C0212	1.50 C.E. B-200, U-212 OFFICE .0000 AC	4A	THT, LLC 96 MONFORT DRIVE BELLE MEAD, NJ 212 COURTYARD DRIVE	08502 02 / 10	59,200 107,500 166,700		166,700		F01	1	0.00 3,914.12 1,957.06
8	51 4 C0213	1.70 C.E. B-200, U-213 OFFICE .0000 AC	4A	THT, LLC 96 MONFORT DRIVE BELLE MEAD, NJ 213 COURTYARD DRIVE	08502 02 / 10	64,000 116,200 180,200		180,200		F01	1	0.00 4,231.10 2,115.55
9	51 4 C0221	B-200 U-221 OFFICE .0000 AC	4A	FAMILY CENTER FOR CHANGE, LLC 221 COURTYARD DOAD HILLSBOROUGH, NJ 221 COURTYARD DRIVE	08844 02 / 10	60,600 94,100 154,700		154,700		F01	1	0.00 3,632.36 1,816.18
10	51 4 C0222	0.80 C.E. B-200, U-222 OFFICE .0000 AC	4A	THT, LLC 212-213 COURTYARD DRIVE HILLSBOROUGH, NJ 222 COURTYARD DRIVE	08844 02 / 10	28,600 51,900 80,500		80,500		F01	1	0.00 1,890.15 945.08
11	51 4 C0223	1.70 C.E. B-200, U-223 OFFICE .0000 AC	4A	CC ARCH, LLC 224 COURTYARD DRIVE HILLSBOROUGH, NJ 223 COURTYARD DRIVE	08844 02 / 10	64,000 99,300 163,300		163,300		F01	1	0.00 3,834.29 1,917.15
12	51 4 C0224	0.80 C.E. B-200, U-224 OFFICE .0000 AC	4A	CC ARCH, LLC 224 COURTYARD DRIVE HILLSBOROUGH, NJ 224 COURTYARD DRIVE	08844 02 / 10	28,600 44,400 73,000		73,000		F01	1	0.00 1,714.04 857.02
13	51 4 C0300	0.10 C.E. B-300, U-B3 BASEMENT OFFICE .0000 AC	4A	B3 COURTYARD ASSOCIATES, LLC P O BOX 190 MEMORIAL DR SOMERVILLE, NJ BASEMENT - BLDG 300	08876-0190 02 / 10	16,500 27,100 43,600		43,600		F01	1	0.00 1,023.73 511.87
14	51 4 C0311	1.70 C.E. B-300, U-311 OFFICE .0000 AC	4A	OTICON CORP C/O TOTAL HEARING CARE 580 HOWARD AVENUE SOMERSET, NJ 311 COURTYARD DRIVE	08873 02 / 10	55,300 85,800 141,100		141,100		F01	1	0.00 3,313.03 1,656.52
Page Totals						850,400 1,306,600	0	2,157,000				Block: 51 Lot: 4

1	2	3	4	5	6	7	8	9	10	11		
Line	Block No Lot No. Qualification Account #	Land Dimensions Building Description Additional Lots Acreage	Prop Class	Owner's Name Address City State Property Location	Billing Code Zip Code Zoning/Tax Map Pg	Value	Exemptions Code Amount	Net Taxable Value	Deductions Code No Owners	Special Tax Codes	Num Units	Deduction Amt 2021 Tax 2022 1st
						Land Improvemnt Total						
1	51 4 C0312	1.50 C.E. B-300, U-312 OFFICE .0000 AC	4A	RHEA REALTY, LLC 312 COURTYARD DRIVE HILLSBOROUGH, NJ 312 COURTYARD DRIVE	08844 02 / 10	57,200 103,900 161,100		161,100		F01	1	0.00 3,782.63 1,891.32
2	51 4 C0313	1.70 C.E. B-300, U-313 OFFICE. .0000 AC	4A	ZGP, LLC 313 COURTYARD DRIVE HILLSBOROUGH, NJ 313 COURTYARD DRIVE	08844 02 / 10	64,000 116,200 180,200		180,200		F01	1	0.00 4,231.10 2,115.55
3	51 4 C0321	1.70 C.E. B-300, U-321 FROM LOT 4.12 .0000 AC	4A	OTICON CORP C/O HEARING LIFE 580 HOWARD AVNUE SOMERSET, NJ 321 COURTYARD DRIVE	08873 02 / 10	60,600 94,100 154,700		154,700		F01	1	0.00 3,632.36 1,816.18
4	51 4 C0322	0.80 C.E. B-300, U-322 OFFICE .0000 AC	4A	FRONTIER REALTY HOLDINGS, LLC 322-323 COURTYARD DRIVE HILLSBOROUGH, NJ 322 COURTYARD DRIVE	08844 02 / 10	28,600 44,400 73,000		73,000		F01	1	0.00 1,714.04 857.02
5	51 4 C0323	0.80 C.E. B-300, U-323 OFFICE .0000 AC	4A	FRONTIER REALTY HOLDINGS, LLC 322-323 COURTYARD DRIVE HILLSBOROUGH, NJ 323 COURTYARD DRIVE	08844 02 / 10	28,600 44,400 73,000		73,000		F01	1	0.00 1,714.04 857.02
6	51 4 C0324	1.70 C.E. B-300, U-324 OFFICE .0000 AC	4A	PASULA, VENKATESW 324 COURTYARD DRIVE HILLSBOROUGH, NJ 324 COURTYARD DRIVE	08844 02 / 10	64,000 99,300 163,300		163,300		F01	1	0.00 3,834.29 1,917.15
7	51 4 C0400	0.10 C.E. B-400, U-B4 OFFICE .0000 AC	4A	BUG DOCS INC 105 RAIDER BLVD - SU 101 HILLSBOROUGH, NJ BASEMENT - BLDG 400	08844 02 / 10	16,800 27,600 44,400		44,400		F01	1	0.00 1,042.51 521.26
8	51 4 C0411	1.60 C.E. B-400, U-411 OFFICE .0000 AC	4A	RNR REALTY LLC C/O DIGESTIVE HEALTH 511 COURTYARD DRIVE HELLSBOROUGH, NJ 411 COURTYARD DRIVE	08844 02 / 10	60,600 110,000 170,600		170,600		F01	1	0.00 4,005.69 2,002.85
9	51 4 C0412	1.50 C.E. B-400, U-412 OFFICE .0000 AC	4A	BUG DOCS INC C/O DIGESTIVE HEALTH 511 COURTYARD DRIVE HILLSBOROUGH, NJ 412 COURTYARD DRIVE	08844 02 / 10	57,200 103,900 161,100		161,100		F01	1	0.00 3,782.63 1,891.32
10	51 4 C0413	1.70 C.E. B-400, U-413 OFFICE .0000 AC	4A	BUG DOCS INC C/O DIGESTIVE HEALTH 511 COURTYARD DRIVE HILLSBOROUGH, NJ 413 COURTYARD DRIVE	08844 02 / 10	64,000 116,200 180,200		180,200		F01	1	0.00 4,231.10 2,115.55
11	51 4 C0421	1.70 C.E. B-400, U-421 OFFICE .0000 AC	4A	BRILLIANT, STEPHEN G 421 COURTYARD DRIVE HILLSBOROUGH, NJ 421 COURTYARD DRIVE	08844 02 / 10	61,000 94,700 155,700		155,700		F01	1	0.00 3,655.84 1,827.92
12	51 4 C0422	0.80 C.E. B-400, U-422 OFFICE .0000 AC	4A	DONNELLAN, JOSEPH 422 COURTYARD DRIVE HILLSBOROUGH, NJ 422 COURTYARD DRIVE	08844 02 / 10	28,600 51,900 80,500		80,500		F01	1	0.00 1,890.15 945.08
13	51 4 C0423	0.80 C.E. B-400, U-423 OFFICE .0000 AC	4A	BRILLIANT, STEPHEN G 421 COURTYARD DRIVE HILLSBOROUGH, NJ 423 COURTYARD DRIVE	08844 02 / 10	28,600 51,900 80,500		80,500		F01	1	0.00 1,890.15 945.08
14	51 4 C0424	1.70 C.E. B-400, U-424 OFFICE .0000 AC	4A	BUG DOCS INC 105 RAIDER BLVD - SU 101 HILLSBOROUGH, NJ 424 COURTYARD DRIVE	08844 02 / 10	64,000 99,300 163,300		163,300		F01	1	0.00 3,834.29 1,917.15
Page Totals						683,800 1,157,800	0	1,841,600				Block: 51 Lot: 4

1	2	3	4	5	6	7	8	9	10	11		
Line	Block No Lot No. Qualification Account #	Land Dimensions Building Description Additional Lots Acreage	Prop Class	Owner's Name Address City State Property Location	Billing Code Zip Code Zoning/Tax Map Pg	Value	Exemptions Code Amount	Net Taxable Value	Deductions Code No Owners	Special Tax Codes	Num Units	Deduction Amt 2021 Tax 2022 1st
						Land Improvemnt Total						
1	51 4 C0500	0.10 C.E. BASEMENT- 500 .0000 AC	4A	MODAGI REAL ESTATE LLC 511 COURTYARD DRIVE HILLSBOROUGH, NJ BASEMENT - BUILDING 500	08844 02 / 10	12,800 54,800 67,600		67,600		F01	1	0.00 1,587.25 793.63
2	51 4 C0511	1.70 C.E. B-500, U-511 .0000 AC	4A	MODAGI REAL ESTATE LLC 511 COURTYARD DRIVE HILLSBOROUGH, NJ 511 COURTYARD DRIVE	08844 02 / 10	56,200 112,000 168,200		168,200		F01	1	0.00 3,949.34 1,974.67
3	51 4 C0512	1.70 C.E. B-500, U-512 .0000 AC	4A	MODAGI REAL ESTATE LLC 511 COURTYARD DRIVE HILLSBOROUGH, NJ 512 COURTYARD DRIVE	08844 02 / 10	56,200 112,000 168,200		168,200		F01	1	0.00 3,949.34 1,974.67
4	51 4 C0513	1.70 C.E. B-500, U-513 .0000 AC	4A	MODAGI REAL ESTATE LLC 511 COURTYARD DRIVE HILLSBOROUGH, NJ 513 COURTYARD DRIVE	08844 02 / 10	56,200 112,000 168,200		168,200		F01	1	0.00 3,949.34 1,974.67
5	51 4 C0514	1.70 C.E. B-500, U-514 .0000 AC	4A	MODAGI REAL ESTATE LLC 511 COURTYARD DRIVE HILLSBOROUGH, NJ 514 COURTYARD DRIVE	08844 02 / 10	56,200 112,000 168,200		168,200		F01	1	0.00 3,949.34 1,974.67
6	51 4 C0521	1.70 C.E. B-500, U-521 .0000 AC	4A	MODAGI REAL ESTATE LLC 511 COURTYARD DRIVE HILLSBOROUGH, NJ 521 COURTYARD DRIVE	08844 02 / 10	56,200 112,000 168,200		168,200		F01	1	0.00 3,949.34 1,974.67
7	51 4 C0522	1.70 C.E. B-500, U-522 .0000 AC	4A	MODAGI REAL ESTATE LLC 511 COURTYARD DRIVE HILLSBOROUGH, NJ 522 COURTYARD DRIVE	08844 02 / 10	56,200 112,000 168,200		168,200		F01	1	0.00 3,949.34 1,974.67
8	51 4 C0523	1.70 C.E. B-500, U-523 .0000 AC	4A	MODAGI REAL ESTATE LLC 511 COURTYARD DRIVE HILLSBOROUGH, NJ 523 COURTYARD DRIVE	08844 02 / 10	56,200 112,000 168,200		168,200		F01	1	0.00 3,949.34 1,974.67
9	51 4 C0524	1.70 C.E. B-500, U-524 .0000 AC	4A	MODAGI REAL ESTATE LLC 511 COURTYARD DRIVE HILLSBOROUGH, NJ 524 COURTYARD DRIVE	08844 02 / 10	56,200 112,000 168,200		168,200		F01	1	0.00 3,949.34 1,974.67
10	51 4 C0611	3.40 C.E. B-600, U-611 .0000 AC	4A	ROLBUCH COURTYARDS, LLC 611 COURTYARD DRIVE HILLSBOROUGH, NJ 611 COURTYARD DRIVE	08844 02 / 10	121,200 220,100 341,300		341,300		F01	1	0.00 8,013.73 4,006.87
11	51 4 C0612	1.50 C.E. B-600, U-612 .0000 AC	4A	KROLBUCH COURTYARDS, LLC 611 COURTYARD DRIVE HILLSBOROUGH, NJ 612 COURTYARD DRIVE	08844 02 / 10	58,900 107,000 165,900		165,900		F01	1	0.00 3,895.34 1,947.67
12	51 4 C0613	1.70 C.E. B-600, U-613 .0000 AC	4A	COMPREHENSIVE SVC, LLC 40 HONEYMAN ROAD BASKING RIDGE, NJ 613 COURTYARD DRIVE	07920 02 / 10	64,000 116,200 180,200		180,200		F01	1	0.00 4,231.10 2,115.55
13	51 4 C0622	0.80 C.E. B-600, U-622 .0000 AC	4A	AMD PROPERTIES, LLC 33 PLEMMERT ROAD FLEMINGTON, NJ 622 COURTYARD DRIVE	08822 02 / 10	30,300 47,000 77,300		77,300		F01	1	0.00 1,815.01 907.51
14	51 4 C0623	0.80 C.E. B-600, U-623 .0000 AC	4A	AMD PROPERTIES, LLC 33 PLENNERT ROAD FLEMINGTON, NJ 623 COURTYARD DRIVE	08822 02 / 10	30,300 47,000 77,300		77,300		F01	1	0.00 1,815.01 907.51
Page Totals						767,100 1,488,100	0	2,255,200				Block: 51 Lot: 4

1	2	3	4	5	6	7	8	9	10	11		
Line	Block No Lot No. Qualification Account #	Land Dimensions Building Description Additional Lots Acreage	Prop Class	Owner's Name Address City State Property Location	Billing Code Zip Code Zoning/Tax Map Pg	Value	Exemptions Code Amount	Net Taxable Value	Deductions Code No Owners	Special Tax Codes	Num Units	Deduction Amt 2021 Tax 2022 1st
						Land Improvemnt Total						
1	51 4 C0624	1.70 C.E. B-600, U-624 .0000 AC	4A	AMD PROPERTIES, LLC 33 PLENNERT ROAD FLEMINGTON, NJ 624 COURTYARD DRIVE	08822 02 / 10	64,000 99,300 163,300		163,300		F01	1	0.00 3,834.29 1,917.15
2	51 4 C0711	1.70 C.E. B-700, U-711 OFFICE .0000 AC	4A	CHANDRANI REALTY LLC, 711 COURTYARD DR. HILLSBOROUGH, NJ 711 COURTYARD DRIVE	08844 02 / 10	60,600 110,000 170,600		170,600		F01	1	0.00 4,005.69 2,002.85
3	51 4 C0712	1.50 C.E. B-700, U-712 OFFICE .0000 AC	4A	ALLERGY ASTHMA & SIN CTR OF NJ, LLC 712 COURTYARD DRIVE HILLSBOROUGH, NJ 712 COURTYARD DRIVE	08844 02 / 10	57,200 103,900 161,100		161,100		F01	1	0.00 3,782.63 1,891.32
4	51 4 C0713	1.70 C.E. B-700, U-713 OFFICE .0000 AC	4A	ALLERGY ASTHMA & SIN CTR OF NJ, LLC 712 COURTYARD DRIVE HILLSBOROUGH, NJ 713 COURTYARD DRIVE	08844 02 / 10	64,000 116,200 180,200		180,200		F01	1	0.00 4,231.10 2,115.55
5	51 4 C0721	1.70 C.E. B-700,U-721 AKA LOT 4.422 .0000 AC	4A	722 COURTYARD DRIVE, LLC 722 COURTYARD DRIVE HILLSBOROUGH, NJ 721 COURTYARD DRIVE	08844 02 / 10	60,600 94,100 154,700		154,700		F01	1	0.00 3,632.36 1,816.18
6	51 4 C0722	0.80 C.E. B-700, U-722 OFFICE .0000 AC	4A	722 COURTYARD DRIVE, LLC 722 COURTYARD DRIVE HILLSBOROUGH, NJ 722 COURTYARD DRIVE	08844 02 / 10	30,300 47,000 77,300		77,300		F01	1	0.00 1,815.01 907.51
7	51 4 C0723	0.80 C.E. B-700, U-723 OFFICE .0000 AC	4A	722 COURTYARD DRIVE, LLC 722 COURTYARD DRIVE HILLSBOROUGH, NJ 723 COURTYARD DRIVE	08844 02 / 10	30,300 47,000 77,300		77,300		F01	1	0.00 1,815.01 907.51
8	51 4 C0724	1.70 C.E. B-700, U-724 OFFICE .0000 AC	4A	724 COURTYARD DRIVE, LLC 722 COURTYARD DRIVE HILLSBOROUGH, NJ 724 COURTYARD DRIVE	08844 02 / 10	64,000 99,300 163,300		163,300		F01	1	0.00 3,834.29 1,917.15
9	51 4 C0811	1.70 C.E. B-800, U-811 OFFICE .0000 AC	4A	HILLSBOROUGH FAMILY DENTAL HOLDINGS 811 COURTYARD DRIVE HILLSBOROUGH, NJ 811 COURTYARD DRIVE	08844 02 / 10	60,600 110,000 170,600		170,600		F01	1	0.00 4,005.69 2,002.85
10	51 4 C0812	1.50 C.E. B-800, U-812 OFFICE .0000 AC	4A	SAANVI PROPERTY MGMT, LLC 20 HEDLEY DRIVE PRINCETON, NJ 812 COURTYARD DRIVE	08540 02 / 10	64,000 116,200 180,200		180,200		F01	1	0.00 4,231.10 2,115.55
11	51 4 C0813	1.70 C.E. B-800, U-813 OFFICE .0000 AC	4A	SAANVI PROPERTY MGMT, LLC 20 HEDLEY DRIVE PRINCETON, NJ 813 COURTYARD DRIVE	08540 02 / 10	57,200 103,900 161,100		161,100		F01	1	0.00 3,782.63 1,891.32
12	51 4 C0821	1.70 C.E. B-800 U-821 OFFICE .0000 AC	4A	COURTYARD GOLD, LLC 8 KNOX CT PLAINSBORO, NJ 821 COURTYARD DRIVE	08536-2039 02 / 10	60,600 94,100 154,700		154,700		F01	1	0.00 3,632.36 1,816.18
13	51 4 C0822	0.80 C.E. B-800, U-822 OFFICE .0000 AC	4A	COURTYARD GOLD, LLC 8 KNOX CT PLAINSBORO, NJ 822 COURTYARD DRIVE	08536-2039 02 / 10	30,300 47,000 77,300		77,300		F01	1	0.00 1,815.01 907.51
14	51 4 C0823	0.80 C.E. B-800, U-823 OFFICE .0000 AC	4A	COURTYARD GOLD, LLC 8 KNOX CT PLAINSBORO, NJ 823 COURTYARD DRIVE	08536-2039 02 / 10	30,300 47,000 77,300		77,300		F01	1	0.00 1,815.01 907.51
Page Totals						734,000 1,235,000	0	1,969,000				Block: 51 Lot: 4

1	2	3	4	5	6	7	8	9	10	11		
Line	Block No Lot No. Qualification Account #	Land Dimensions Building Description Additional Lots Acreage	Prop Class	Owner's Name Address City State Property Location	Billing Code Zip Code Zoning/Tax Map Pg	Value	Exemptions Code Amount	Net Taxable Value	Deductions Code No Owners	Special Tax Codes	Num Units	Deduction Amt 2021 Tax 2022 1st
						Land Improvemnt Total						
1	51 4 C0824	1.70 C.E. B-800, U-824 OFFICE .0000 AC	4A	COURTYARD GOLD, LLC 8 KNOX CT PLAINSBORO, NJ 824 COURTYARD DRIVE	08536-2039 02 / 10	64,000 99,300 163,300		163,300		F01	1	0.00 3,834.29 1,917.15
2	51 4 C0911	1.70 C.E. B-900, U-911 OFFICE .0000 AC	4A	JUMA PROPERTIES, LLC 11 BURR STREET BRIDGEWATER, NJ 911 COURTYARD DRIVE	08807 02 / 10	58,000 110,400 168,400		168,400		F01	1	0.00 3,954.03 1,977.02
3	51 4 C0912	1.70 C.E. B-900, U-912 OFFICE .0000 AC	4A	JUMA PROPERTIES, LLC 11 BURR STREET BRIDGEWATER, NJ 912 COURTYARD DRIVE	08807 02 / 10	60,200 114,600 174,800		174,800		F01	1	0.00 4,104.30 2,052.15
4	51 4 C0921	1.70 C.E. B-900, U-921 OFFICE .0000 AC	4A	JUMA PROPERTIES, LLC 11 BURR STREET BRIDGEWATER, NJ 921 COURTYARD DRIVE	08807 02 / 10	58,000 54,300 112,300		112,300		F01	1	0.00 2,636.81 1,318.41
5	51 4 C0922	1.70 C.E. B-900, U-922 OFFICE .0000 AC	4A	JUMA PROPERTIES, LLC 11 BURR STREET BRIDGEWATER, NJ 922 COURTYARD DRIVE	08807 02 / 10	59,000 55,200 114,200		114,200		F01	1	0.00 2,681.42 1,340.71
6	51 4 C1000	BASEMENT UTILITY AREA .0000 AC	4A	STARBARE ASSOCIATES LP 103 EISENWHOWER PKWY ROSELAND, NJ BASEMENT- 1000 BLDG	07068 02 / 10	0 0 0		0		F01	1	0.00 0.00 0.00
7	51 4 C1011	U 1011-1022 B-1000, OFFICE .0000 AC	4A	LCM REALTY, LLC 23 DEER PATH HILLSBOROUGH, NJ 1000 COURTYARD DRIVE	08844 02 / 10	234,000 363,200 597,200		597,200		F01	1	0.00 14,022.26 7,011.13
8	51 4 P0001	6.3480 APPORTIONED COMMON ELEMENTS 6.3480 AC	15F	STARBARE ASSOCIATES LP 103 EISENWHOWER PKWY ROSELAND, NJ COURTYARD	07068 02 / 10	0 0 0		*Exempt*		F01	1	0.00 0.00 0.00
9	51 5	4.5080 DAY CARE STELLAR ACADEMY 4.5080 AC	4A	ABW & DAUGHTERS, LLC 757 ROUTE 202-26 BRIDGEWATER, NJ 51 ROUTE 206 SOUTH	08807 02 / 10	1,350,000 2,435,300 3,785,300		3,785,300		F01	1	0.00 83,652.20 41,826.10
10	51 6	5.0200 2SF L ROUTE 206 BYPASS 5.0200 AC	15C	STATE OF NJ DEPT OF TRANS CN 614 TRENTON, NJ 55 ROUTE 206 SOUTH	08625 I-3 / 10	263,400 182,800 446,200		*Exempt*		F01	1	0.00 0.00 0.00
11	58 1.01	2.2000 1SCB A 2.2000 AC	4A	IPPOS NJ PROPERTY MGMT, LLC 40 HOLLAND BROOK ROAD WHITEHOUSE STATION, NJ 63 ROUTE 206 SOUTH	08889 I-3 / 14	765,000 0 765,000		765,000		F01	1	0.00 21,564.03 10,782.02
12	58 1.02	2.923 1SCBS MONTESSORI 2.9230 AC	4A	TEMPLE BETH EL, 67 ROUTE 206 SOUTH HILLSBOROUGH, NJ 67 ROUTE 206 SOUTH	08844 02 / 14	99,900 144,200 244,100		244,100		F01	1	0.00 5,393.36 2,696.68
13	58 1.02 X	2.9960 1SCBS AKA LOT 1.C 2.9960 AC	15D	TEMPLE BETH EL 67 ROUTE 206 SOUTH HILLSBOROUGH, NJ 67 ROUTE 206 SOUTH	08844 02 / 14	350,000 5,911,600 6,261,600		*Exempt*		F01	1	0.00 0.00 0.00
14	58 1.03	1.6200 1SCB A AKA LOT 1.D 1.6200 AC	4A	WELLNESS GROUP LLC 71 ROUTE 206 NORTH HILLSBOROUGH, NJ 71 ROUTE 206	08844 I3 / 14	486,000 438,400 924,400		924,400		F01	1	0.00 21,704.91 10,852.46
Page Totals						3,234,100 3,814,900	0	7,049,000				Block: 58 Lot: 1.03

1	2	3	4	5	6	7	8	9	10	11		
Line	Block No Lot No. Qualification Account #	Land Dimensions Building Description Additional Lots Acreage	Prop Class	Owner's Name Address City State Property Location	Billing Code Zip Code Zoning/Tax Map Pg	Value	Exemptions Code Amount	Net Taxable Value	Deductions Code No Owners	Special Tax Codes	Num Units	Deduction Amt 2021 Tax 2022 1st
						Land Improvemnt Total						
1	58 1.04	2.0130 PHASE I 2.0130 AC	1	HBL 58 LLC 689 MONTGOMERY ROAD HILLSBOROUGH, NJ ROUTE 206	08844 I3 / 14	176,100 0 176,100		176,100		F01	1	0.00 4,134.83 2,067.42
2	58 1.05	13.7490 PHASE III 13.7490 AC	1	CAMPUS ASSOC LLC C/O WEISS PROP 41 BAYARD STR 2ND FL NEW BRUNSWICK, NJ 4 CAMPUS DRIVE	08901 I3 / 14	601,500 0 601,500		601,500		F01	1	0.00 12,712.07 6,356.04
3	58 1.08	5.0000 1S CON. PANEL PHASE I 5.0000 AC	4A	SAI MIDDLESEX FARMS,LPC/O VISCEGLIA RARITAN PLAZA ONE EDISON, NJ 1 HARVARD WAY	08817 I3 / 14	875,000 2,249,700 3,124,700		3,124,700		F01	1	0.00 73,367.96 36,683.98
4	58 1.09	9.4260 PHASE II 9.4260 AC	1	SAI MIDDLESEX FARMS,LPC/O VISCEGLIA RARITAN PLAZA ONE EDISON, NJ 3 HARVARD WAY	08817 I3 / 14	371,100 0 371,100		371,100		F01	1	0.00 8,713.43 4,356.72
5	58 1.11	4.1870 PHASE I 4.1870 AC	1	HILLSBOROUGH GROUP ONE ONE MADISON STREET EAST RUTHERFORD, NJ ROUTE 206	07073 I3 / 14	366,400 0 366,400		366,400		F01	1	0.00 8,603.07 4,301.54
6	58 1.12	0.459 1.5SF F 2UG AKA LOT 1.E .4590 AC	2	ACUNA-CASTRO, MARCELA 4 ONANDAUGUA ST HILLSBOROUGH, NJ 4 ONANDAUGUA STREET	08844 R / 14	113,000 158,100 271,100		271,100		F01	1	0.00 5,628.28 2,814.14
7	58 1.13	0.3300 1.5SF F OFFICE AKA LOT 1.F .3300 AC	4A	BOROUGH REALTY LLC, 50 KLINE RD HILLSBOROUGH, NJ 99 ROUTE 206	08844 HS / 14	198,000 38,600 236,600		236,600		F01	1	0.00 3,928.21 1,964.11
8	58 1.14	.460 1.5SAL F 1AG,1U AKA LOT 1.G .4600 AC	2	LIPANI, VINCENT TROY 28 HAMILTON ROAD HILLSBOROUGH, NJ 101 ROUTE 206 SOUTH	08844 HS / 14	133,000 188,500 321,500		321,500		F01	2	0.00 7,757.79 3,878.90
9	58 1.15	0.5050 1SFR P/O BYPASS AKA LOT 1.H .5050 AC	4A	PICAZIO, CARL A 103 ROUTE 206 SOUTH HILLSBOROUGH, NJ 103 ROUTE 206 SOUTH	1175 08844 HS / 14	168,000 107,000 275,000		275,000		F01	1	0.00 6,457.00 3,228.50
10	58 1.16	0.516 1SF R AKA LOT 1.J .5160 AC	2	GARCIA, JOSE S 301 MAPLE AVE NORTH PLAINFIELD, NJ 2039 BROOKS BOULEVARD	07660 R / 14	115,800 65,800 181,600		181,600		F01	1	0.00 4,029.17 2,014.59
11	58 1.17	0.518 1.5SF F AKA LOT 1.K .5180 AC	2	CRUZ, JORGE CABALLE 2037 BROOKS BOULEVARD HILLSBOROUGH, NJ 2037 BROOKS BOULEVARD	08844 R / 14	190,900 121,500 312,400		312,400		F01	1	0.00 6,560.31 3,280.16
12	58 1.18	1.1400 2SV 2 1BG ADDTL. LAND REAR 1.1400 AC	2	COLUCCI, MICHAEL & DONNA 2035 BROOKS BOULEVARD HILLSBOROUGH, NJ 2035 BROOKS BOULEVARD	08844 R / 14	213,000 280,800 493,800		493,800		F01	1	0.00 10,904.11 5,452.06
13	58 1.19	0.9300 1SAL R 2AG AKA LOT 1.P .9300 AC	2	CHRISTOPHER, KEITH D 2033 BROOKS BLVD HILLSBOROUGH, NJ 2033 BROOKS BOULEVARD	08844 R / 14	211,700 231,900 443,600		443,600		F01	1	0.00 9,687.85 4,843.93
14	58 1.20	0.9300 1SF 2 2BG, POOL .9300 AC	2	LIN, JIANN-WEN & CHANG, SU-HUI 2031 BROOKS BOULEVARD HILLSBOROUGH, NJ 2031 BROOKS BOULEVARD	660 08844 R / 14	211,700 220,200 431,900		431,900		F01	1	0.00 9,394.35 4,697.18
Page Totals						3,945,200 3,662,100	0	7,607,300				Block: 58 Lot: 1.20

1	2	3	4	5	6	7	8	9	10	11		
Line	Block No Lot No. Qualification Account #	Land Dimensions Building Description Additional Lots Acreage	Prop Class	Owner's Name Address City State Property Location	Billing Code Zip Code Zoning/Tax Map Pg	Value	Exemptions Code Amount	Net Taxable Value	Deductions Code No Owners	Special Tax Codes	Num Units	Deduction Amt 2021 Tax 2022 1st
						Land Improvemnt Total						
1	58 1.21	1.0000 1SF R 2AG AKA LOT 1.M 1.0000 AC	2	BERGELSON, JED E 2029 BROOKS BLVD HILLSBOROUGH, NJ 2029 BROOKS BOULEVARD	08844 R / 14	215,000 216,900 431,900		431,900		F01	1	0.00 9,394.35 4,697.18
2	58 1.22	1.0000 2SF 2 2BG AKA LOT 1.L 1.0000 AC	2	FENIMORE, CHRISTOPHER & PORNOVETZ G 2027 BROOKS BOULEVARD HILLSBOROUGH, NJ 2027 BROOKS BOULEVARD	08844 R / 14	215,000 189,400 404,400		404,400		F01	1	0.00 8,751.00 4,375.50
3	58 2	0.501 1SF S, POOL .5010 AC	2	FRISCH, CYNTHIA A 148 DUKES PARKWAY HILLSBOROUGH, NJ 148 DUKES PARKWAY EAST	08844 R / 11	121,100 106,300 227,400		227,400		F01	1	0.00 6,917.21 3,458.61
4	58 3	0.489 1.5SF S .4890 AC	2	LUCKENBACH, KEVIN M 152 DUKES PARKWAY EAST HILLSBOROUGH, NJ 152 DUKES PARKWAY EAST	08844 R / 11	120,500 179,100 299,600		299,600		F01	1	0.00 6,872.60 3,436.30
5	58 4	0.500 1SF S .5000 AC	2	MONTALVO, ROLANDO 102 JOHANSON AVENUE HILLSBOROUGH, NJ 102 JOHANSON AVENUE	08844 R / 11	270,000 137,700 407,700		407,700		F01	1	0.00 8,903.62 4,451.81
6	58 5	0.500 1SF S 2AG .5000 AC	2	ARZAYUS, RALPH & ARZAYUS, KELLY 104 JOHANSON AVENUE HILLSBOROUGH, NJ 104 JOHANSON AVENUE	08844 R / 11	270,000 182,800 452,800		452,800		F01	1	0.00 9,565.75 4,782.88
7	58 6	0.500 1SF S 1BG .5000 AC	2	WILLIAMS, JERRY & LAVERNE G 106 JOHANSON AVE HILLSBOROUGH, NJ 106 JOHANSON AVENUE	08844 R / 11	270,000 116,000 386,000		386,000		F01	1	0.00 8,358.88 4,179.44
8	58 7	0.500 1SV S 2AG .5000 AC	2	OGIBA, RICHARD & MARY K 108 JOHANSON AVENUE HILLSBOROUGH, NJ 108 JOHANSON AVENUE	08844 R / 11	270,000 262,900 532,900		532,900		F01	1	0.00 11,845.67 5,922.84
9	58 8	0.580 1SF S 1BG .5800 AC	2	MARINELLI, CECILIA 74-14 21ST AVENUE EAST ELMHURST, NY 110 JOHANSON AVENUE	11370 R / 11	274,000 110,300 384,300		384,300		F01	1	0.00 8,335.40 4,167.70
10	58 9	0.500 1SF S 2AG .5000 AC	2	SCHENGRUND, SCOTT A & ELLEN D 112 JOHANSON AVENUE HILLSBOROUGH, NJ 112 JOHANSON AVENUE	1175 08844 R / 11	270,000 246,500 516,500		516,500		F01	1	0.00 11,462.94 5,731.47
11	58 10	0.500 1SF S 2AG .5000 AC	2	GIULIANO, JOSEPH D & LINDA D 114 JOHANSON AVENUE HILLSBOROUGH, NJ 114 JOHANSON AVENUE	08844 R / 11	270,000 127,900 397,900		397,900	V1 2	F01	1	250.00 8,388.30 4,194.15
12	58 11	0.500 1SF S 1BG .5000 AC	2	ALLEN, JAMES K & JOANNE 116 JOHANSON AVENUE HILLSBOROUGH, NJ 116 JOHANSON AVENUE	08844 R / 11	270,000 116,300 386,300		386,300		F01	1	0.00 8,368.27 4,184.14
13	58 12	0.50 1SF S 2AG .5000 AC	2	HAISSER, ROBERT W & JESSICA L 118 JOHANSON AVENUE HILLSBOROUGH, NJ 118 JOHANSON AVENUE	08844 R / 11	270,000 150,600 420,600		420,600		F01	1	0.00 9,171.29 4,585.65
14	58 13	0.500 1SF S 1BG,2AG .5000 AC	2	MAHON, RICHARD M & ELAINE M 120 JOHANSON AVENUE HILLSBOROUGH, NJ 120 JOHANSON AVENUE	08844 R / 11	270,000 191,200 461,200		461,200		F01	1	0.00 10,150.41 5,075.21
Page Totals				V1 250		3,375,600 2,333,900	0	5,709,500				Block: 58 Lot: 13

1	2	3	4	5	6	7	8	9	10	11		
Line	Block No Lot No. Qualification Account #	Land Dimensions Building Description Additional Lots Acreage	Prop Class	Owner's Name Address City State Property Location	Billing Code Zip Code Zoning/Tax Map Pg	Value	Exemptions Code Amount	Net Taxable Value	Deductions Code No Owners	Special Tax Codes	Num Units	Deduction Amt 2021 Tax 2022 1st
						Land Improvemnt Total						
1	58 14	0.500 1SF S .5000 AC	2	SIMMONS, TARA 122 JOHANSON AVENUE HILLSBOROUGH, NJ 122 JOHANSON AVENUE	08844 R / 11	245,500 144,500 390,000		390,000		F01	1	0.00 9,049.19 4,524.60
2	58 15	0.500 1SF S 2AG .5000 AC	2	THOMAS, JOHN L & SATHI 124 JOHANSON AVENUE HILLSBOROUGH, NJ 124 JOHANSON AVENUE	08844 R / 11	245,500 200,700 446,200		446,200		F01	1	0.00 10,396.94 5,198.47
3	58 16	0.500 1SF S 2AG .5000 AC	2	DENAPOLI, RYAN & PEDERNALES, J., 126 JOHANSON AVENUE HILLSBOROUGH, NJ 126 JOHANSON AVENUE	08844 R / 11	245,500 195,500 441,000		441,000		F01	1	0.00 10,225.55 5,112.78
4	58 17	0.500 2SF S 1BG .5000 AC	2	GOLAS, KRZYSZTOF & MICHELE 128 JOHANSON AVENUE HILLSBOROUGH, NJ 128 JOHANSON AVENUE	08844 R / 11	270,000 144,800 414,800		414,800		F01	1	0.00 9,065.63 4,532.82
5	58 18	0.500 2SF S 2AG .5000 AC	2	BOWER, FREDERICK 130 JOHANSON AVENUE HILLSBOROUGH, NJ 130 JOHANSON AVENUE	08844 R / 11	233,300 155,000 388,300		388,300		F01	1	0.00 8,549.07 4,274.54
6	58 19	0.500 2SF S .5000 AC	2	BANDOLA, GEOFFREY R & KIMBERLE 132 JOHANSON AVENUE HILLSBOROUGH, NJ 132 JOHANSON AVENUE	08844 R / 11	270,000 189,200 459,200		459,200		F01	1	0.00 10,110.49 5,055.25
7	58 20	0.500 2SF S 2AG .5000 AC	2	HILDEBRAND, JUNE R 134 JOHANSON AVENUE HILLSBOROUGH, NJ 134 JOHANSON AVENUE	08844 R / 11	270,000 145,500 415,500		415,500		F01	1	0.00 9,079.72 4,539.86
8	58 21	0.500 2SF S 2AG .5000 AC	2	ERCOLINO, ANTHONY & KIMBERLY A 136 JOHANSON AVENUE HILLSBOROUGH, NJ 136 JOHANSON AVENUE	08844 R / 11	270,000 154,400 424,400		424,400		F01	1	0.00 9,286.35 4,643.18
9	58 22	0.500 1SV S 2AG .5000 AC	2	BROZYNA, RAFAL & PETRA 138 JOHANSON AVENUE HILLSBOROUGH NJ 138 JOHANSON AVENUE	08844 R / 11	270,000 202,500 472,500		472,500		F01	1	0.00 10,441.56 5,220.78
10	58 23	0.500 1SF S 2BG .5000 AC	2	KOWAL, DARIUSZ & WIOLETTA 140 JOHANSON AVE HILLSBOROUGH, NJ 140 JOHANSON AVENUE	08844 R / 11	270,000 231,400 501,400		501,400		F01	1	0.00 11,113.10 5,556.55
11	58 24	0.500 1SF S 2AG .5000 AC	2	SAWADE, BRIAN & MARYANNE 142 JOHANSON AVENUE HILLSBOROUGH, NJ 142 JOHANSON AVENUE	08844 R / 11	270,000 145,300 415,300		415,300		F01	1	0.00 9,053.89 4,526.95
12	58 25	0.500 1SAL S 1BG .5000 AC	2	WASHLESKI, ROBERT A 146 JOHANSON AVENUE HILLSBOROUGH, NJ 146 JOHANSON AVENUE	08844 R / 11	270,000 102,000 372,000		372,000	V1 1	F01	1	250.00 7,780.16 3,890.08
13	58 26	0.500 2SF S 2BG .5000 AC	2	KOWALENKO, MICHAEL E.JR. & SWEENEY 148 JOHANSON AVENUE HILLSBOROUGH, NJ 148 JOHANSON AVENUE	08844 R / 11	270,000 157,200 427,200		427,200		F01	1	0.00 9,131.38 4,565.69
14	58 27	0.500 2SF S 2AG .5000 AC	2	TUTUNIJIAN, JOHN P & JULIE L 150 JOHANSON AVENUE HILLSBOROUGH, NJ 150 JOHANSON AVENUE	1175 08844 R / 11	270,000 148,300 418,300		418,300		F01	1	0.00 9,145.47 4,572.74
Page Totals			V1 250			3,669,800 2,316,300	0	5,986,100				Block: 58 Lot: 27

1	2	3	4	5	6	7	8	9	10	11		
Line	Block No Lot No. Qualification Account #	Land Dimensions Building Description Additional Lots Acreage	Prop Class	Owner's Name Address City State Property Location	Billing Code Zip Code Zoning/Tax Map Pg	Value	Exemptions Code Amount	Net Taxable Value	Deductions Code No Owners	Special Tax Codes	Num Units	Deduction Amt 2021 Tax 2022 1st
						Land Improvemnt Total						
1	58 28	0.500 2SF S 2AG .5000 AC	2	HURLEY, JOHN F 152 JOHANSON AVENUE HILLSBOROUGH, NJ 152 JOHANSON AVENUE	08844 R / 11	270,000 151,000 421,000		421,000		F01	1	0.00 9,211.21 4,605.61
2	58 29	0.500 1SF S 2AG .5000 AC	2	DE NAPOLI, PATRICK J JR., 154 JOHANSON AVENUE HILLSBOROUGH, NJ 154 JOHANSON AVENUE	08844 R / 11	270,000 179,900 449,900		449,900		F01	1	0.00 9,854.56 4,927.28
3	58 30	0.500 2SF S, POOL .5000 AC	2	NEE, THOMAS JR & KIMBERLY M 156 JOHANSON AVENUE HILLSBOROUGH, NJ 156 JOHANSON AVENUE	08844 R / 11	270,000 199,100 469,100		469,100		F01	1	0.00 10,338.25 5,169.13
4	58 31	1.500 2SF S 2AG,POOL 1.5000 AC	2	RAMIREZ, JENNIFER 158 JOHANSON AVE HILLSBOROUGH, NJ 158 JOHANSON AVENUE	08844 R / 11	300,000 119,700 419,700		419,700		F01	1	0.00 9,352.09 4,676.05
5	58 32	0.891 2SF S 2AG .8910 AC	2	WALTERS, RICHARD E & SUSAN 160 JOHANSON AVENUE HILLSBOROUGH, NJ 160 JOHANSON AVENUE	08844 R / 11	289,600 166,400 456,000		456,000		F01	1	0.00 10,042.40 5,021.20
6	58 33	0.507 2SAL S 2AG .5070 AC	2	MILLER, RORY 162 JOHANSON AVENUE HILLSBOROUGH, NJ 162 JOHANSON AVENUE	08844 R / 11	270,400 246,600 517,000		517,000		F01	1	0.00 11,477.02 5,738.51
7	58 34	0.505 2SAL S 2AG .5050 AC	2	NICHOLS, TODD & BETH 164 JOHANSON AVENUE HILLSBOROUGH, NJ 164 JOHANSON AVENUE	08844 R / 11	270,300 154,000 424,300		424,300		F01	1	0.00 9,288.69 4,644.35
8	58 35	0.500 2SF S 2AG .5000 AC	2	GARCIA, VICTOR & KRISTIE 166 JOHANSON AVENUE HILLSBOROUGH, NJ 166 JOHANSON AVENUE	08844 R / 11	270,000 170,700 440,700		440,700		F01	1	0.00 9,680.81 4,840.41
9	58 36	0.498 2SF S 2AG .4980 AC	2	HOKE, RICHARD G & CONSTANCE R 168 JOHANSON AVENUE HILLSBOROUGH, NJ 168 JOHANSON AVENUE	08844 R / 11	269,900 136,900 406,800		406,800		F01	1	0.00 8,847.26 4,423.63
10	58 37	0.493 2SF S 2AG .4930 AC	2	SOLTYS, KAREN 170 JOHANSON AVENUE HILLSBOROUGH, NJ 170 JOHANSON AVENUE	08844 R / 11	269,700 225,300 495,000		495,000		F01	1	0.00 10,972.21 5,486.11
11	58 38	0.607 1SF S 2AG .6070 AC	2	KOLMER, GRANT & LAUREN 144 TAYLOR AVENUE HILLSBOROUGH, NJ 144 TAYLOR AVENUE	08844 R / 11	275,400 140,900 416,300		416,300		F01	1	0.00 9,192.43 4,596.22
12	58 39	0.480 1SF S 1AG, POOL .4800 AC	2	SWICKLE, JAMES A & KAREN LEE 147 TAYLOR AVENUE HILLSBOROUGH, NJ 147 TAYLOR AVENUE	6285 08844 R / 12	269,000 202,900 471,900		471,900		F01	1	0.00 10,375.82 5,187.91
13	58 40	0.490 2SAL S 2AG .4900 AC	2	MC KEOWN, TIMOTHY P & MARY 145 TAYLOR AVENUE HILLSBOROUGH, NJ 145 TAYLOR AVENUE	08844 R / 12	269,500 157,300 426,800		426,800		F01	1	0.00 9,347.39 4,673.70
14	58 41	0.569 1SAL S 1AG .5690 AC	2	LESLIE, CAMELA 143 TAYLOR AVENUE HILLSBOROUGH, NJ 143 TAYLOR AVENUE	08844 R / 12	273,500 185,800 459,300		459,300		F01	1	0.00 10,129.27 5,064.64
Page Totals						3,837,300 2,436,500	0	6,273,800				Block: 58 Lot: 41

1	2	3	4	5	6	7	8	9	10	11		
Line	Block No Lot No. Qualification Account #	Land Dimensions Building Description Additional Lots Acreage	Prop Class	Owner's Name Address City State Property Location	Billing Code Zip Code Zoning/Tax Map Pg	Value	Exemptions Code Amount	Net Taxable Value	Deductions Code No Owners	Special Tax Codes	Num Units	Deduction Amt 2021 Tax 2022 1st
						Land Improvemnt Total						
1	58 42	0.516 1SF S 1BG .5160 AC	2	PEACH, KEVIN D 141 TAYLOR AVENUE HILLSBOROUGH, NJ 141 TAYLOR AVENUE	08844 R / 12	270,800 123,800 394,600		394,600		F01	1	0.00 8,581.95 4,290.98
2	58 43	0.625 1SF S .6250 AC	2	LEON, THOMAS S & CHERYL L 139 TAYLOR AVENUE HILLSBOROUGH, NJ 139 TAYLOR AVENUE	08844 R / 12	276,300 162,100 438,400		438,400		F01	1	0.00 9,626.80 4,813.40
3	58 44	0.500 2SV S 2AG .5000 AC	2	TORDO, WAYNE R & CATHARINE L 137 TAYLOR AVENUE HILLSBOROUGH, NJ 137 TAYLOR AVENUE	08844 R / 12	270,000 253,700 523,700		523,700		F01	1	0.00 11,624.95 5,812.48
4	58 45	0.500 2SAL S .5000 AC	2	ENTERSZ, ZOLTAN 135 TAYLOR AVENUE HILLSBOROUGH, NJ 135 TAYLOR AVENUE	08844 R / 12	270,000 139,700 409,700		409,700		F01	1	0.00 8,936.49 4,468.25
5	58 46	0.500 1SF S .5000 AC	2	CASEY, DANIEL S & J A 4 WOODFIELD DRIVE EAST WINDSOR, NJ 133 TAYLOR AVENUE	187 08520 R / 12	270,000 185,000 455,000		455,000		F01	1	0.00 10,007.18 5,003.59
6	58 47	0.500 1SAL S 2UG .5000 AC	2	DE NAPOLI, PATRICK & MARIE 131 TAYLOR AVENUE HILLSBOROUGH, NJ 131 TAYLOR AVENUE	1628 08844 R / 12	270,000 165,400 435,400		435,400		F01	1	0.00 9,530.54 4,765.27
7	58 48	0.500 1SF S 1BG .5000 AC	2	KAUFFMAN, KEVIN A & VANESSA M 129 TAYLOR AVENUE HILLSBOROUGH, NJ 129 TAYLOR AVENUE	08844 R / 12	270,000 119,800 389,800		389,800		F01	1	0.00 8,448.10 4,224.05
8	58 49	0.500 2SF S 2AG .5000 AC	2	MILLER, SCOTT & TATIANA 127 TAYLOR AVENUE HILLSBOROUGH, NJ 127 TAYLOR AVENUE	08844 R / 12	270,000 216,100 486,100		486,100		F01	1	0.00 10,751.50 5,375.75
9	58 50	0.500 1SF S 1BG .5000 AC	2	PAVONI, STEPHEN & BERGER, RACHEL 125 TAYLOR AVENUE HILLSBOROUGH, NJ 125 TAYLOR AVENUE	08844 R / 12	260,000 34,200 294,200		294,200		F01	1	0.00 8,422.28 4,211.14
10	58 51	0.770 1SV S 1BG .7700 AC	2	LENTO, MICHAEL & WESSEL, TARA 123 TAYLOR AVENUE HILLSBOROUGH, NJ 123 TAYLOR AVENUE	660 08844 R / 12	283,500 131,900 415,400		415,400		F01	1	0.00 9,079.72 4,539.86
11	58 52	0.500 1SV S 2UG .5000 AC	2	PAFIAKIS, AFSTATHIOS & MELISSA 121 TAYLOR AVENUE HILLSBOROUGH, NJ 121 TAYLOR AVENUE	08844 R / 12	270,000 163,000 433,000		433,000		F01	1	0.00 9,488.27 4,744.14
12	58 53	0.500 2SF S 2AG .5000 AC	2	FITZGERALD, ROBERT E & DONNA M 119 TAYLOR AVENUE HILLSBOROUGH, NJ 119 TAYLOR AVENUE	08844 R / 12	270,000 155,000 425,000		425,000		F01	1	0.00 9,298.08 4,649.04
13	58 54	0.500 1SF S .5000 AC	2	MCCOLLUM, CHERYL & EDWARD 117 TAYLOR AVENUE HILLSBOROUGH, NJ 117 TAYLOR AVENUE	08844 R / 12	270,000 108,200 378,200		378,200	V1 2	F01	1	250.00 7,932.79 3,966.40
14	58 55	0.500 2SF S 1BG .5000 AC	2	PENA, CHRISTOPHER & MARITZA 115 TAYLOR AVENUE HILLSBOROUGH, NJ 115 TAYLOR AVENUE	08844 R / 12	270,000 131,300 401,300		401,300		F01	1	0.00 8,739.26 4,369.63
Page Totals			V1 250			3,790,600 2,089,200	0	5,879,800				Block: 58 Lot: 55

1	2	3	4	5	6	7	8	9	10	11		
Line	Block No Lot No. Qualification Account #	Land Dimensions Building Description Additional Lots Acreage	Prop Class	Owner's Name Address City State Property Location	Billing Code Zip Code Zoning/Tax Map Pg	Value	Exemptions Code Amount	Net Taxable Value	Deductions Code No Owners	Special Tax Codes	Num Units	Deduction Amt 2021 Tax 2022 1st
						Land Improvemnt Total						
1	58 56	0.500 1SF S 2AG .5000 AC	2	MORENO, RUBEN I & GRACIELA 113 TAYLOR AVENUE HILLSBOROUGH, NJ 113 TAYLOR AVENUE	08844 R / 12	270,000 161,500 431,500		431,500		F01	1	0.00 9,427.23 4,713.62
2	58 57	0.500 1SF S 1BG .5000 AC	2	MESITA, ANTHONY J & DINEEN A 111 TAYLOR AVENUE HILLSBOROUGH, NJ 111 TAYLOR AVENUE	08844 R / 12	270,000 123,400 393,400		393,400		F01	1	0.00 8,532.63 4,266.32
3	58 58	0.500 2SF S 2AG .5000 AC	2	LAUDERMAN, LAWRENCE T. & GAIL M. 109 TAYLOR AVENUE HILLSBOROUGH, NJ 109 TAYLOR AVENUE	08844 R / 12	270,000 211,400 481,400		481,400		F01	1	0.00 10,641.14 5,320.57
4	58 59	0.500 1SF S .5000 AC	2	SCOTT, JASON N & DANIELLE A 107 TAYLOR AVENUE HILLSBOROUGH, NJ 107 TAYLOR AVENUE	08844 R / 12	270,000 238,700 508,700		508,700		F01	1	0.00 11,289.18 5,644.59
5	58 60	0.500 1SF S 1BG .5000 AC	2	PSEMENEKI, HAROLD C JR & CATHERINE 105 TAYLOR AVENUE HILLSBOROUGH, NJ 105 TAYLOR AVENUE	08844 R / 12	270,000 136,800 406,800		406,800		F01	1	0.00 8,875.44 4,437.72
6	58 61	0.500 1SF S 1BG .5000 AC	2	PERRUSSO, LYNN ANNE 103 TAYLOR AVENUE HILLSBOROUGH, NJ 103 TAYLOR AVENUE	08844 R / 12	233,300 93,700 327,000		327,000		F01	1	0.00 8,302.53 4,151.27
7	58 62	.500 F 1.5S .5000 AC	2	EBEL, MARTIN T & MONIKA INCZE 101 TAYLOR AVE HILLSBOROUGH, NJ 101 TAYLOR AVENUE	1628 08844 1 / 12	233,300 127,300 360,600		360,600		F01	1	0.00 9,121.99 4,561.00
8	58 63	0.679 1SF S .6790 AC	2	CHAUDHRY, AHMAD A & ASSIA AHMAD 200 DUKES PKWY EAST HILLSBOROUGH, NJ 200 DUKES PARKWAY EAST	08844 R / 12	130,000 71,700 201,700		201,700		F01	1	0.00 5,952.19 2,976.10
9	58 64	0.640 1SF S .6400 AC	2	PAREKH, VIRALKUMAR K 204 DUKES PARKWAY EAST HILLSBOROUGH, NJ 204 DUKES PARKWAY EAST	08844 R / 12	128,000 103,600 231,600		231,600		F01	1	0.00 7,299.94 3,649.97
10	58 65	2.870 2SV L 2UG 2.8700 AC	2	PELLOWSKI, MICHAEL J & JUDITH A 212 DUKES PARKWAY HILLSBOROUGH, NJ 212 DUKES PARKWAY EAST	2447 08844 R / 12	164,700 148,500 313,200		313,200		F01	1	0.00 6,823.29 3,411.65
11	58 66	0.478 2SV L 1AG, POOL .4780 AC	2	BRITANAK, JOSEPH J & KIMBERLY A 224 DUKES PARKWAY EAST HILLSBOROUGH, NJ 224 DUKES PARKWAY EAST	08844 R / 12	119,900 441,900 561,800		561,800		F01	1	0.00 13,040.79 6,520.40
12	58 67	3.5680 TENNIS FACILITY INDOOR TENNIS 3.5680 AC	4A	AD-IN DEVELOPMENT, LLC 7 HERDER DRIVE HILLSBOROUGH, NJ 6 DICKERSON ROAD	08844 I2 / 12	468,300 1,022,400 1,490,700		1,490,700		F01	1	0.00 31,820.10 15,910.05
13	58 67.01	4.8270 230 DUKES PKWY MANVILLE, NJ 230 DUKES PARKWAY 4.8270 AC	1	TURNKEY DUKES EAST, LLC 230 DUKES PKWY MANVILLE, NJ 230 DUKES PARKWAY	08835 I2 / 12	464,600 0 464,600		464,600		F01	1	0.00 7,438.46 3,719.23
14	58 67.02	5.8360 1SF 5.8360 AC	4A	TWO THREE SIX DUKES PKWY HLDGS, LLC 236 DUKES PARKWAY EAST HILLSBOROUGH, NJ 236 DUKES PARKWAY EAST	08844 I2 / 12	570,500 404,500 975,000		975,000		F01	1	0.00 22,893.00 11,446.50
Page Totals						3,862,600 3,285,400	0	7,148,000				Block: 58 Lot: 67.02

1	2	3	4	5	6	7	8	9	10	11		
Line	Block No Lot No. Qualification Account #	Land Dimensions Building Description Additional Lots Acreage	Prop Class	Owner's Name Address City State Property Location	Billing Code Zip Code Zoning/Tax Map Pg	Value	Exemptions Code Amount	Net Taxable Value	Deductions Code No Owners	Special Tax Codes	Num Units	Deduction Amt 2021 Tax 2022 1st
						Land Improvemnt Total						
1	58 68	.398 1.5SF F 2UG .3980 AC	2	YUREK, MARY BETH 250 DUKES PKWY EAST HILLSBOROUGH, NJ 250 DUKES PARKWAY EAST	08844 08844 I2 / 12	121,900 126,000 247,900		247,900		F01	1	0.00 5,496.67 2,748.34
2	58 72.01	0.2475 2SV L 2AG SECTION I .2475 AC	2	DALLMEYER, JOSEPH D & LISA A 8 DICKERSON ROAD HILLSBOROUGH, NJ 8 DICKERSON ROAD	660 08844 RCA / 12	306,100 278,200 584,300		584,300		F01	1	0.00 12,226.04 6,113.02
3	58 72.02	0.2467 2SV L 2AG SECTION I .2467 AC	2	CHOUDHURY, PRADEEP & PATRA, ARCHANA 10 DICKERSON RD HILLSBOROUGH, NJ 10 DICKERSON ROAD	270 08844 RCA / 12	306,100 266,800 572,900		572,900		F01	1	0.00 11,791.66 5,895.83
4	58 72.03	0.3012 2SV L 2BG SECTION I .3012 AC	2	EDELMAN, RICHARD & CYNTHIA 20 CAMPBELL ROAD HILLSBOROUGH, NJ 20 CAMPBELL ROAD	4440 08844 RCA / 12	307,600 250,100 557,700		557,700		F01	1	0.00 11,601.47 5,800.74
5	58 72.04	0.3084 2SV L 2BIG SECTION I .3084 AC	2	PATEL, JWALANT S & KAPILA K- 22 CAMPBELL ROAD HILLSBOROUGH, NJ 22 CAMPBELL ROAD	08844 08844 RCA / 12	307,700 275,600 583,300		583,300		F01	1	0.00 12,204.90 6,102.45
6	58 72.05	0.2416 2SV L 2AG SECTION I .2416 AC	2	CANDON, PAUL M & LORI P 24 CAMPBELL ROAD HILLSBOROUGH, NJ 24 CAMPBELL ROAD	1175 08844 RCA / 12	305,600 263,500 569,100		569,100		F01	1	0.00 11,869.15 5,934.58
7	58 72.06	0.2295 2SV L 2BIG SECTION I .2295 AC	2	NAIK, SANJIV M & KAMINI 26 CAMPBELL ROAD HILLSBOROUGH, NJ 26 CAMPBELL ROAD	08844 08844 RCA / 12	305,700 273,500 579,200		579,200		F01	1	0.00 12,108.64 6,054.32
8	58 72.07	0.2295 2SV L 2AG SECTION I .2295 AC	2	LIU, XIANG-HONG & HONG CHEN 28 CAMPBELL ROAD HILLSBOROUGH, NJ 28 CAMPBELL ROAD	08844 08844 RCA / 12	305,700 249,000 554,700		554,700		F01	1	0.00 11,531.03 5,765.52
9	58 72.08	0.2295 2SV L 2AG SECTION I .2295 AC	2	BATKOWSKI, PAUL J & KIRSTEN 30 CAMPBELL ROAD HILLSBOROUGH, NJ 30 CAMPBELL ROAD	08844 08844 RCA / 12	305,700 267,100 572,800		572,800		F01	1	0.00 11,956.02 5,978.01
10	58 72.09	0.2296 2SV L 2AG SECTION I .2296 AC	2	GRABOWSKI, ZOFIA & TADEUSZ 32 CAMPBELL ROAD HILLSBOROUGH, NJ 32 CAMPBELL ROAD	08844 08844 RCA / 12	305,800 303,500 609,300		609,300		F01	1	0.00 12,780.17 6,390.09
11	58 72.10	0.2668 2SV L 2BIG SECTION I .2668 AC	2	RAIZADA, MAYANK & LEENA 34 CAMPBELL ROAD HILLSBOROUGH, NJ 34 CAMPBELL ROAD	08844 08844 RCA / 12	306,700 265,400 572,100		572,100		F01	1	0.00 11,941.93 5,970.97
12	58 72.11	0.2370 2SV L 2AG SECTION I .2370 AC	2	PUZIO, FRED & ANNA 36 CAMPBELL ROAD HILLSBOROUGH, NJ 36 CAMPBELL ROAD	5235 08844 RCA / 12	305,800 234,200 540,000		540,000		F01	1	0.00 11,185.87 5,592.94
13	58 72.12	0.8060 DETENTION BASIN SECTION I .8060 AC	1	COURTLAND DEVELOPERS INC 90 WOODBRIDGE CENTER DR WOODBIDGE, NJ CAMPBELL RD-BASIN	07095 07095 RCA / 12	0 0 0		0		F01	1	0.00 0.00 0.00
14	58 72.13	0.2301 2SV L 2BIG SECTION I .2301 AC	2	FIGAROLA, SANTIAGO & LORIE 38 CAMPBELL ROAD HILLSBOROUGH, NJ 38 CAMPBELL ROAD	4440 08844 RCA / 12	305,400 245,500 550,900		550,900		F01	1	0.00 11,441.81 5,720.91
Page Totals						3,795,800 3,298,400	0	7,094,200				Block: 58 Lot: 72.13

1	2	3	4	5	6	7	8	9	10	11		
Line	Block No Lot No. Qualification Account #	Land Dimensions Building Description Additional Lots Acreage	Prop Class	Owner's Name Address City State Property Location	Billing Code Zip Code Zoning/Tax Map Pg	Value	Exemptions Code Amount	Net Taxable Value	Deductions Code No Owners	Special Tax Codes	Num Units	Deduction Amt 2021 Tax 2022 1st
						Land Improvemnt Total						
1	58 72.14	0.2605 2SV L 2BIG SECTION I .2605 AC	2	JEYARAJU, DANNY & VANHALTREN, SABIN 40 CAMPBELL RD HILLSBOROUGH, NJ 40 CAMPBELL ROAD	08844 RCA / 12	306,400 251,300 557,700		557,700		F01	1	0.00 11,582.69 5,791.35
2	58 72.15	0.2689 2SV L 2BIG SECTION I .2689 AC	2	MONTONE, VINCENT & PATRICIA 42 CAMPBELL ROAD HILLSBOROUGH, NJ 42 CAMPBELL ROAD	08844 RCA / 12	306,700 251,800 558,500		558,500	V1 2	F01	1	250.00 11,372.60 5,686.30
3	58 72.16	0.2296 2SV L 2AG SECTION I .2296 AC	2	FAMA, S JR & COLETTA LESLIE 44 CAMPBELL ROAD HILLSBOROUGH, NJ 44 CAMPBELL ROAD	6425 08844 RCA / 12	305,800 253,700 559,500		559,500		F01	1	0.00 11,646.08 5,823.04
4	58 72.17	0.2303 2SV L 2BIG SECTION I .2303 AC	2	PELTACK, MARK A & DONNA M 46 CAMPBELL ROAD HILLSBOROUGH, NJ 46 CAMPBELL ROAD	1175 08844 RCA / 12	305,800 248,500 554,300		554,300		F01	1	0.00 11,521.64 5,760.82
5	58 72.18	0.2302 2SV L 2BIG SECTION I .2302 AC	2	CHEN, CHARLES H & JULIE 48 CAMPBELL ROAD HILLSBOROUGH, NJ 48 CAMPBELL ROAD	1175 08844 RCA / 12	305,700 245,100 550,800		550,800		F01	1	0.00 11,444.15 5,722.08
6	58 72.19	0.2295 2SV L 2BIG SECTION I .2295 AC	2	FINLAN, THOMAS A & DOLORES K 50 CAMPBELL ROAD HILLSBOROUGH, NJ 50 CAMPBELL ROAD	08844 RCA / 12	305,500 258,800 564,300		564,300	V1 2	F01	1	250.00 11,506.44 5,753.22
7	58 72.20	0.2295 2SV L 2AG SECTION I .2295 AC	2	DUAN, XIN & DONG, XINGYA 52 CAMPBELL RD HILLSBOROUGH, NJ 52 CAMPBELL ROAD	08844 RCA / 12	305,800 255,400 561,200		561,200		F01	1	0.00 11,681.31 5,840.66
8	58 72.21	0.2295 2SV L 2AG SECTION I .2295 AC	2	MUTHURAMAN, PRASAD & ANUSHA R 54 CAMPBELL ROAD HILLSBOROUGH, NJ 54 CAMPBELL ROAD	08844 RCA / 12	305,800 280,300 586,100		586,100		F01	1	0.00 12,273.00 6,136.50
9	58 72.22	0.2296 2SV L 2AG SECTION I .2296 AC	2	D'AVANZO, RONALD M & PAULA F 56 CAMPBELL ROAD HILLSBOROUGH, NJ 56 CAMPBELL ROAD	08844 RCA / 12	305,800 256,200 562,000		562,000		F01	1	0.00 11,704.79 5,852.40
10	58 72.23	0.2295 2SV L 2BIG SECTION I .2295 AC	2	GUANCIONE, RONALD M & NANCY J 58 CAMPBELL ROAD HILLSBOROUGH, NJ 58 CAMPBELL ROAD	08844 RCA / 12	305,800 253,500 559,300		559,300		F01	1	0.00 11,641.38 5,820.69
11	58 72.24	0.2295 2SV L 2BIG SECTION I .2295 AC	2	SIMANT, CHETAN & DHARMADHIKARI, P. 60 CAMPBELL ROAD HILLSBOROUGH, NJ 60 CAMPBELL ROAD	08844 RCA / 12	305,800 252,000 557,800		557,800		F01	1	0.00 11,608.51 5,804.26
12	58 72.25	0.2303 2SV L 2BIG SECTION I .2303 AC	2	AMERMAN, TRACY A 62 CAMPBELL ROAD HILLSBOROUGH, NJ 62 CAMPBELL ROAD	08844 RCA / 12	305,800 259,900 565,700		565,700		F01	1	0.00 11,791.66 5,895.83
13	58 72.26	0.2325 2SV L 2AG SECTION I .2325 AC	2	GIRDHAR, AMIT & SURBHI 64 CAMPBELL ROAD HILLSBOROUGH, NJ 64 CAMPBELL ROAD	08844 RCA / 12	305,900 268,100 574,000		574,000		F01	1	0.00 11,986.55 5,993.28
14	58 72.27	0.2303 2SV L 2BG SECTION I .2303 AC	2	MALHOTRA, VIVEK & MANISHA 66 CAMPBELL ROAD HILLSBOROUGH, NJ 66 CAMPBELL ROAD	08844 RCA / 12	305,800 307,000 612,800		612,800		F01	1	0.00 12,862.35 6,431.18
Page Totals				V2 500		4,282,400 3,641,600	0	7,924,000				Block: 58 Lot: 72.27

1	2	3	4	5	6	7	8	9	10	11		
Line	Block No Lot No. Qualification Account #	Land Dimensions Building Description Additional Lots Acreage	Prop Class	Owner's Name Address City State Property Location	Billing Code Zip Code Zoning/Tax Map Pg	Value	Exemptions Code Amount	Net Taxable Value	Deductions Code No Owners	Special Tax Codes	Num Units	Deduction Amt 2021 Tax 2022 1st
						Land Improvemnt Total						
1	58 72.28	0.2305 2SV L 2BIG .2305 AC	2	THACKARA, JEFFREY W 68 CAMPBELL ROAD HILLSBOROUGH, NJ 68 CAMPBELL ROAD	08844 RCA / 12	305,300 259,100 564,400		564,400		F01	1	0.00 11,761.14 5,880.57
2	58 72.29	0.2301 2SV L 2BIG .2301 AC	2	LEDDY, EDWARD & FRANCINE 70 CAMPBELL ROAD HILLSBOROUGH, NJ 70 CAMPBELL ROAD	08844 RCA / 12	305,800 271,000 576,800		576,800		F01	1	0.00 12,049.94 6,024.97
3	58 72.30	0.2522 2SV L 2BIG .2522 AC	2	RUSIGNUOLO, JOSEPH & SANDRA 63 CAMPBELL ROAD HILLSBOROUGH, NJ 63 CAMPBELL ROAD	08844 RCA / 12	306,300 295,500 601,800		601,800		F01	1	0.00 12,641.63 6,320.82
4	58 72.31	0.2322 2SV L 2BIG .2322 AC	2	WANG, DAHE & XIE, YUQING 61 CAMPBELL ROAD HILLSBOROUGH, NJ 61 CAMPBELL ROAD	08844 RCA / 12	305,800 227,900 533,700		533,700		F01	1	0.00 11,035.60 5,517.80
5	58 72.32	0.2453 2SV L 2BIG .2453 AC	2	SZULC, BOZENA & MIROSLAW 59 CAMPBELL ROAD HILLSBOROUGH, NJ 59 CAMPBELL ROAD	08844 RCA / 12	306,100 267,300 573,400		573,400		F01	1	0.00 11,974.80 5,987.40
6	58 72.33	0.2371 2SV L 2AG .2371 AC	2	CARUSO, JOSEPH & MAURINE 57 CAMPBELL ROAD HILLSBOROUGH, NJ 57 CAMPBELL ROAD	1175 08844 RCA / 12	305,900 308,800 614,700		614,700		F01	1	0.00 12,951.57 6,475.79
7	58 72.34	0.2297 2SV L 2BIG .2297 AC	2	KUMARAPPAN, NAGARAJAN & GOPALAKRISH 55 CAMPBELL ROAD HILLSBOROUGH, NJ 55 CAMPBELL ROAD	08844 RCA / 12	305,800 266,500 572,300		572,300		F01	1	0.00 11,946.62 5,973.31
8	58 72.35	0.2351 2SV L 2BIG .2351 AC	2	CHAN, ANDREW & HYOJIN G 53 CAMPBELL ROAD HILLSBOROUGH, NJ 53 CAMPBELL ROAD	08844 RCA / 12	305,800 272,900 578,700		578,700		F01	1	0.00 12,110.98 6,055.49
9	58 72.36	0.2298 2SV L 2AG .2298 AC	2	SHARMA, SANJAY & ANJU 51 CAMPBELL ROAD HILLSBOROUGH, NJ 51 CAMPBELL ROAD	1175 08844 RCA / 12	305,800 302,700 608,500		608,500		F01	1	0.00 12,810.69 6,405.35
10	58 72.37	0.2306 2SV L 2AG .2306 AC	2	PATEL, VARSHAL & MINAL 49 CAMPBELL ROAD HILLSBOROUGH, NJ 49 CAMPBELL ROAD	08844 RCA / 12	305,800 296,500 602,300		602,300		F01	1	0.00 12,667.47 6,333.74
11	58 72.38	0.2300 2SV L 2BIG .2300 AC	2	SHAH, RUPEN & AGNYA 47 CAMPBELL ROAD HILLSBOROUGH, NJ 47 CAMPBELL ROAD	08844 RCA / 12	305,500 268,300 573,800		573,800		F01	1	0.00 11,979.50 5,989.75
12	58 72.39	0.1942 2SV L 2AG SECTION I .1942 AC	2	MARKLE, ROBERT S & JESSICA L 4 CICKENER ROAD HILLSBOROUGH, NJ 4 CICKENER ROAD	08844 RCA / 12	304,900 222,600 527,500		527,500		F01	1	0.00 10,890.02 5,445.01
13	58 72.40	0.0328 COMMON ELEMENT SECTION I .0328 AC	1	COURTLAND HOMEOWNERS ASSOC INC 90 WOODBRIDGE CTR DR WOODBIDGE, NJ CICKENER RD-COMMON	07095 RCA / 12	0 0 0		0		F01	1	0.00 0.00 0.00
14	58 72.41	0.1907 2SV L 2AG SECTION I .1907 AC	2	ARENDS, RANDOLPH & CAROL A 80 NOSTRAND ROAD HILLSBOROUGH, NJ 80 NOSTRAND ROAD	08844 RCA / 12	304,800 212,600 517,400		517,400		F01	1	0.00 10,650.53 5,325.27
Page Totals						3,973,600 3,471,700	0	7,445,300				Block: 58 Lot: 72.41

1	2	3	4	5	6	7	8	9	10	11		
Line	Block No Lot No. Qualification Account #	Land Dimensions Building Description Additional Lots Acreage	Prop Class	Owner's Name Address City State Property Location	Billing Code Zip Code Zoning/Tax Map Pg	Value	Exemptions Code Amount	Net Taxable Value	Deductions Code No Owners	Special Tax Codes	Num Units	Deduction Amt 2021 Tax 2022 1st
						Land Improvemnt Total						
1	58 72.42	0.1256 2SV L 2AG SECTION I .1256 AC	2	MASCARINAS, QUILLANO & LUVISMINDA A 6 CICKNER ROAD HILLSBOROUGH, NJ 6 CICKENER ROAD	1175 08844 RCA / 12	303,100 224,800 527,900		527,900		F01	1	0.00 10,901.77 5,450.89
2	58 72.43	0.130 2SV L 2AG .1300 AC	2	CHOKSHI, PARAG & SWEETY 84 NOSTRAND ROAD HILLSBOROUGH, NJ 84 NOSTRAND ROAD	08844 RCA / 12	303,300 226,700 530,000		530,000		F01	1	0.00 10,697.49 5,348.75
3	58 72.44	0.1515 2SV L 2AG .1515 AC	2	MC GOWAN, ANTOINETTE J 82 NOSTRAND ROAD HILLSBOROUGH, NJ 82 NOSTRAND ROAD	08844 RCA / 12	303,800 236,100 539,900		539,900		F01	1	0.00 11,185.87 5,592.94
4	58 72.45	0.0744 COMMON ELEMENT SECTION 2 .0744 AC	1	COURTLAND HOMEOWNERS ASSOC INC 90 WOODBRIDGE CTR DR WOODBIDGE, NJ NOSTRAND RD-COMMON	07095 RCA / 12	0 0 0		0		F01	1	0.00 0.00 0.00
5	58 72.46	0.1102 2SV X 2BIG DUPLEX .1102 AC	2	KATKAR, SANJAY MARATI & SNEHA 86 NOSTRAND ROAD HILLSBOROUGH, NJ 86 NOSTRAND ROAD	08844 RCA / 12	272,800 206,300 479,100		479,100		F01	2	0.00 10,462.69 5,231.35
6	58 72.47	0.1082 2SV X 2BIG DUPLEX .1082 AC	2	RANGANATHAN, RAGHURAMAN & SAVITHA 88 NOSTRAND ROAD HILLSBOROUGH, NJ 88 NOSTRAND ROAD	08844 RCA / 12	272,700 202,100 474,800		474,800		F01	2	0.00 10,352.34 5,176.17
7	58 72.48	0.1474 2SV L 2AG .1474 AC	2	WILSON, HENRY W 90 NOSTRAND ROAD HILLSBOROUGH, NJ 90 NOSTRAND ROAD	08844 RCA / 12	303,700 216,000 519,700		519,700		F01	1	0.00 10,711.58 5,355.79
8	58 72.49	0.1612 2SV L 2AG .1612 AC	2	SONG, YU & DAN LI 92 NOSTRAND ROAD HILLSBOROUGH, NJ 92 NOSTRAND ROAD	08844 RCA / 12	303,800 243,100 546,900		546,900		F01	1	0.00 11,345.54 5,672.77
9	58 72.50	0.1637 2SV L 2AG .1637 AC	2	KWONG, WINGHAN J 94 NOSTRAND ROAD HILLSBOROUGH, NJ 94 NOSTRAND ROAD	08844 RCA / 12	304,100 217,900 522,000		522,000		F01	1	0.00 10,758.54 5,379.27
10	58 72.51	0.0744 COMMON ELEMENT SECTION 2 .0744 AC	1	COURTLAND HOMEOWNERS ASSOC INC 90 WOODBRIDGE CTR DR WOODBIDGE, NJ NOSTRAND RD-COMMON ELEMEN	07095 RCA / 12	0 0 0		0		F01	1	0.00 0.00 0.00
11	58 72.52	0.1516 2SV L 2AG .1516 AC	2	MARIAPPAN, V & VAIRAMUTHU, J 96 NOSTRAND RD HILLSBOROUGH, NJ 96 NOSTRAND ROAD	08844 RCA / 12	304,000 222,000 526,000		526,000		F01	1	0.00 10,880.63 5,440.32
12	58 72.53	0.1148 2SV X 2BIG DUPLEX .1148 AC	2	GAO, YUAN & JINGHONG YANG 98 NOSTRAND ROAD HILLSBOROUGH, NJ 98 NOSTRAND ROAD	08844 RCA / 12	272,800 194,400 467,200		467,200		F01	2	0.00 10,178.59 5,089.30
13	58 72.54	0.1089 2SV X 2BIG DUPLEX .1089 AC	2	BOWEN, DONNA 100 NOSTRAND ROAD HILLSBOROUGH, NJ 100 NOSTRAND ROAD	08844 RCA / 12	272,800 211,500 484,300		484,300		F01	2	0.00 10,577.75 5,288.88
14	58 72.55	0.1440 2SV L 2AG .1440 AC	2	KOSANA, SUDHAKAR & PADMAJA 102 NOSTRAND ROAD HILLSBOROUGH, NJ 102 NOSTRAND ROAD	08844 RCA / 12	303,600 224,000 527,600		527,600		F01	1	0.00 10,890.02 5,445.01
Page Totals						3,520,500 2,624,900	0	6,145,400				Block: 58 Lot: 72.55

1	2	3	4	5	6	7	8	9	10	11		
Line	Block No Lot No. Qualification Account #	Land Dimensions Building Description Additional Lots Acreage	Prop Class	Owner's Name Address City State Property Location	Billing Code Zip Code Zoning/Tax Map Pg	Value	Exemptions Code Amount	Net Taxable Value	Deductions Code No Owners	Special Tax Codes	Num Units	Deduction Amt 2021 Tax 2022 1st
						Land Improvemnt Total						
1	58 72.56	0.1521 2SV L 2AG .1521 AC	2	KAJA, LAKSHMI NARAYANA & SESHARATNA 104 NOSTRAND RD HILLSBOROUGH, NJ 104 NOSTRAND ROAD	08844 RCA / 12	303,800 223,800 527,600		527,600		F01	1	0.00 10,892.38 5,446.19
2	58 72.57	0.1784 2SV L 2AG .1784 AC	2	XIE, JI & JING GONG 106 NOSTRAND ROAD HILLSBOROUGH, NJ 106 NOSTRAND ROAD	08844 RCA / 12	304,400 250,300 554,700		554,700		F01	1	0.00 11,526.34 5,763.17
3	58 72.58	0.0794 COMMON ELEMENT SECTION 2 .0794 AC	1	COURTLAND HOMEOWNERS ASSOC INC 90 WOODBRIDGE CTR DR WOODBIDGE, NJ NOSTRAND RD-COMMON ELEM	07095 RCA / 12	0 0 0		0		F01	1	0.00 0.00 0.00
4	58 72.59	0.1699 2SV L 2AG .1699 AC	2	KELSHIKAR, UPEN A & SUSHAMA U 108 NOSTRAND ROAD HILLSBOROUGH, NJ 108 NOSTRAND ROAD	08844 RCA / 12	304,300 229,200 533,500		533,500		F01	1	0.00 11,030.90 5,515.45
5	58 72.60	0.1360 2SV L 2AG .1360 AC	2	PATIBANDLA, SASIDHAR & KODALI, S., 110 NOSTRAND ROAD HILLSBOROUGH, NJ 110 NOSTRAND ROAD	08844 RCA / 12	303,000 220,700 523,700		523,700		F01	1	0.00 10,807.85 5,403.93
6	58 72.61	0.1120 2SV X 2BIG DUPLEX .1120 AC	2	AO, JIAN & YI YANG 112 NOSTRAND ROAD HILLSBOROUGH, NJ 112 NOSTRAND ROAD	08844 RCA / 12	273,000 203,900 476,900		476,900		F01	2	0.00 10,401.64 5,200.82
7	58 72.62	0.1150 2SV X 2BIG DUPLEX .1150 AC	2	BHUPTANI, TEJAS J & SEJAL 114 NOSTRAND ROAD HILLSBOROUGH, NJ 114 NOSTRAND ROAD	08844 RCA / 12	273,000 225,100 498,100		498,100		F01	2	0.00 10,901.77 5,450.89
8	58 72.63	0.1852 2SV L 2AG .1852 AC	2	MENTE, ANITA 116 NOSTRAND ROAD HILLSBOROUGH, NJ 116 NOSTRAND ROAD	08844 RCA / 12	304,600 238,300 542,900		542,900		F01	1	0.00 11,251.62 5,625.81
9	58 72.64	0.1505 2SV L 2AG .1505 AC	2	DOCTOR, ADAM D & SARAH J 118 NOSTRAND ROAD HILLSBOROUGH, NJ 118 NOSTRAND ROAD	08844 RCA / 12	303,800 224,700 528,500		528,500		F01	1	0.00 10,911.16 5,455.58
10	58 72.65	0.1612 2SV L 2AG .1612 AC	2	ORUGANTI, MALLIKARJUNA & CHERUKURI 111 NOSTRAND ROAD HILLSBOROUGH, NJ 111 NOSTRAND ROAD	08844 RCA / 12	303,800 235,100 538,900		538,900		F01	1	0.00 11,127.18 5,563.59
11	58 72.66	0.0761 COMMON ELEMENT SECTION 2 .0761 AC	1	COURTLAND HOMEOWNERS ASSOC INC 90 WOODBRIDGE CTR DR WOODBIDGE, NJ NOSTRAND RD-COMMON ELEM	07095 RCA / 12	0 0 0		0		F01	1	0.00 0.00 0.00
12	58 72.67	0.1763 2SV L 2AG .1763 AC	2	YUAN, ZHILONG & LAN YI 109 NOSTRAND ROAD HILLSBOROUGH, NJ 109 NOSTRAND ROAD	08844 RCA / 12	304,400 221,800 526,200		526,200		F01	1	0.00 10,859.51 5,429.76
13	58 72.68	0.1158 2SV X 2BIG DUPLEX .1158 AC	2	HUANG, HONGZHOU & XIAOJING 107 NOSTRAND ROAD HILLSBOROUGH, NJ 107 NOSTRAND ROAD	08844 RCA / 12	272,900 200,000 472,900		472,900		F01	2	0.00 10,310.07 5,155.04
14	58 72.69	0.1068 2SV X 2BIG DUPLEX .1068 AC	2	CHOPRA, KARAN & KARISHMA V. 105 NOSTRAND ROAD HILLSBOROUGH, NJ 105 NOSTRAND ROAD	08844 RCA / 12	273,400 194,800 468,200		468,200		F01	2	0.00 10,197.37 5,098.69
Page Totals						3,524,400 2,667,700	0	6,192,100				Block: 58 Lot: 72.69

1	2	3	4	5	6	7	8	9	10	11		
Line	Block No Lot No. Qualification Account #	Land Dimensions Building Description Additional Lots Acreage	Prop Class	Owner's Name Address City State Property Location	Billing Code Zip Code Zoning/Tax Map Pg	Value	Exemptions Code Amount	Net Taxable Value	Deductions Code No Owners	Special Tax Codes	Num Units	Deduction Amt 2021 Tax 2022 1st
						Land Improvemnt Total						
1	58 72.70	0.1353 2SV L 2AG .1353 AC	2	MEZRIN, OLEG & LYUDMILA F 103 NOSTRAND ROAD HILLSBOROUGH, NJ 103 NOSTRAND ROAD	08844 RCA / 12	303,400 208,100 511,500		511,500		F01	1	0.00 10,514.34 5,257.17
2	58 72.71	0.1752 2SV L 2AG .1752 AC	2	HU, HONG & ZHANG, JINGMING 101 NOSTRAND ROAD HILLSBOROUGH, NJ 101 NOSTRAND ROAD	08844 RCA / 12	304,000 236,400 540,400		540,400		F01	1	0.00 11,192.92 5,596.46
3	58 72.72	0.1814 2SV L 2AG .1814 AC	2	JHA, PRITI KUMARI & AVINASH 99 NOSTRAND ROAD HILLSBOROUGH, NJ 99 NOSTRAND ROAD	08844 RCA / 12	304,500 244,400 548,900		548,900		F01	1	0.00 11,392.50 5,696.25
4	58 72.73	0.1509 2SV L 2AG .1509 AC	2	PATEL, BINITA G. & GIRISH T. 97 NOSTRAND ROAD HILLSBOROUGH, NJ 97 NOSTRAND ROAD	08844 RCA / 12	303,600 241,600 545,200		545,200		F01	1	0.00 11,305.63 5,652.82
5	58 72.74	0.0708 COMMON ELEMENT SECTION 2 .0708 AC	1	COURTLAND HOMEOWNERS ASSOC INC 90 WOODBRIDGE CTR DR WOODBRIDGE, NJ NOSTRAND RD-COMMON ELEM	07095 RCA / 12	0 0 0		0		F01	1	0.00 0.00 0.00
6	58 72.75	0.1202 2SV L 2AG .1202 AC	2	GUO, WEIPING & XUEMEI ZHANG 95 NOSTRAND ROAD HILLSBOROUGH, NJ 95 NOSTRAND ROAD	08844 RCA / 12	303,000 242,700 545,700		545,700		F01	1	0.00 11,315.02 5,657.51
7	58 72.76	0.0920 2SV X 2BIG DUPLEX .0920 AC	2	PATEL, MUKESH & PARUL 93 NOSTRAND ROAD HILLSBOROUGH, NJ 93 NOSTRAND ROAD	08844 RCA / 12	272,300 177,500 449,800		449,800		F01	2	0.00 9,748.90 4,874.45
8	58 72.77	0.0931 2SV X 2AG DUPLEX .0931 AC	2	MASIHUDDIN, SYED & TAJWER 91 NOSTRAND ROAD HILLSBOROUGH, NJ 91 NOSTRAND ROAD	08844 RCA / 12	272,300 197,500 469,800		469,800		F01	2	0.00 10,234.94 5,117.47
9	58 72.78	0.1249 2SV L 2AG .1249 AC	2	SHAH, DEVENDRA & NEETA 89 NOSTRAND ROAD HILLSBOROUGH, NJ 89 NOSTRAND ROAD	08844 RCA / 12	303,100 219,200 522,300		522,300		F01	1	0.00 10,763.23 5,381.62
10	58 72.79	0.1523 2SV L 2AG .1523 AC	2	SHAH, KARAN C & DOLLYBEN J 87 NOSTRAND ROAD HILLSBOROUGH, NJ 87 NOSTRAND ROAD	08844 RCA / 12	303,800 233,600 537,400		537,400		F01	1	0.00 11,122.48 5,561.24
11	58 72.80	0.1596 2SV L 2AG .1596 AC	2	CAI, FENG & CHEN, LI 85 NOSTRAND ROAD HILLSBOROUGH, NJ 85 NOSTRAND ROAD	08844 RCA / 12	304,000 239,600 543,600		543,600		F01	1	0.00 11,265.70 5,632.85
12	58 72.81	0.0724 COMMON ELEMENT SECTION 2 .0724 AC	1	COURTLAND HOMEOWNERS ASSOC INC 90 WOODBRIDGE CTR DR WOODBRIDGE, NJ NOSTRAND RD-COMMON ELEM	07095 RCA / 12	0 0 0		0		F01	1	0.00 0.00 0.00
13	58 72.82	0.1218 2SV L 2AG .1218 AC	2	KHAN, FARID H & JEGADEESHWARAN J P 83 NOSTRAND ROAD HILLSBOROUGH, NJ 83 NOSTRAND ROAD	08844 RCA / 12	303,000 222,700 525,700		525,700		F01	1	0.00 10,833.67 5,416.84
14	58 72.83	0.0921 2SV X 2AG DUPLEX .0921 AC	2	RATNALA, DILEEP KUMAR & NALLA SIRIS 81 NOSTRAND RD HILLSBOROUGH, NJ 81 NOSTRAND ROAD	08844 RCA / 12	272,300 181,700 454,000		454,000		F01	2	0.00 9,633.85 4,816.93
Page Totals						3,549,300 2,645,000	0	6,194,300				Block: 58 Lot: 72.83

1	2	3	4	5	6	7	8	9	10	11		
Line	Block No Lot No. Qualification Account #	Land Dimensions Building Description Additional Lots Acreage	Prop Class	Owner's Name Address City State Property Location	Billing Code Zip Code Zoning/Tax Map Pg	Value	Exemptions Code Amount	Net Taxable Value	Deductions Code No Owners	Special Tax Codes	Num Units	Deduction Amt 2021 Tax 2022 1st
						Land Improvemnt Total						
1	58 72.84	0.0931 2SV X 2BIG DUPLEX .0931 AC	2	LU, MING & XIAOWU JIN 79 NOSTRAND ROAD HILLSBOROUGH, NJ 79 NOSTRAND ROAD	08844 RCA / 12	272,300 180,900 453,200		453,200		F01	2	0.00 10,084.67 5,042.34
2	58 72.85	0.1274 2SV L 2AG .1274 AC	2	CHOUDHARY, SATISH & AGRAWAL,KHUSBHU 77 NOSTRAND ROAD HILLSBOROUGH, NJ 77 NOSTRAND ROAD	08844 RCA / 12	302,800 219,300 522,100		522,100		F01	1	0.00 10,765.59 5,382.80
3	58 72.86	0.1938 2SV L 2AG .1938 AC	2	SOMAN, NARENDRA & KANCHAN 105 LABAW COURT HILLSBOROUGH, NJ 75 NOSTRAND ROAD	08844 RCA / 12	304,800 222,900 527,700		527,700		F01	1	0.00 10,892.38 5,446.19
4	58 72.87	0.1699 2SV L 2AG .1699 AC	2	MACHERLA, SUNITA & APPANA,RRABHAKAR 73 NOSTRAND ROAD HILLSBOROUGH, NJ 73 NOSTRAND ROAD	08844 RCA / 12	304,200 214,800 519,000		519,000		F01	1	0.00 10,688.10 5,344.05
5	58 72.88	0.0677 COMMON ELEMENT SECTION 2 .0677 AC	1	COURTLAND HOMEOWNERS ASSOC INC 90 WOODBRIDGE CTR DR WOODBIDGE, NJ NOSTRAND RD -COMMON ELEM	07095 RCA / 12	0 0 0		0		F01	1	0.00 0.00 0.00
6	58 72.89	0.110 2SV L 2AG .1100 AC	2	PAN, JIAN & ZHU, YONGHUA 71 NOSTRAND ROAD HILLSBOROUGH, NJ 71 NOSTRAND ROAD	08844 RCA / 12	302,800 206,600 509,400		509,400		F01	1	0.00 10,462.69 5,231.35
7	58 72.90	0.110 2SV L 2AG .1100 AC	2	XIE, YUXIN & WANG, MING LI 2 EGAN COURT MOUNTAINSIDE, NJ 69 NOSTRAND ROAD	07092 RCA / 12	302,800 212,100 514,900		514,900		F01	2	0.00 9,915.61 4,957.81
8	58 72.91	0.1324 2SV L 2AG .1324 AC	2	BAHLAWAN, ISAAM & CAROLYN 67 NOSTRAND ROAD HILLSBOROUGH, NJ 67 NOSTRAND ROAD	08844 RCA / 12	303,300 228,300 531,600		531,600		F01	1	0.00 10,983.94 5,491.97
9	58 72.92	0.1642 2SV L 2AG .1642 AC	2	SELLAMUTHU, MAHESHKANNAN 65 NOSTRAND ROAD HILLSBOROUGH, NJ 65 NOSTRAND ROAD	08844 RCA / 12	304,100 238,900 543,000		543,000		F01	1	0.00 11,265.70 5,632.85
10	58 72.93	0.1764 OPEN SPACE .1764 AC	1	COURTLAND DEV INC - 2 90 WOODBRIDGE CENTER DR WOODBIDGE, NJ 63 NOSTRAND RD-OPEN SPACE	07095 RCA / 12	0 0 0		0		F01	1	0.00 0.00 0.00
11	58 72.94	0.1709 2SV L 2AG .1709 AC	2	GEORGE, JACOB 61 NOSTRAND ROAD HILLSBOROUGH, NJ 61 NOSTRAND ROAD	08844 RCA / 12	304,100 212,900 517,000		517,000		F01	1	0.00 10,641.14 5,320.57
12	58 72.95	0.0812 COMMON ELEMENT SECTION 2 .0812 AC	1	COURTLAND HOMEOWNERS ASSOC INC 90 WOODBRIDGE CTR DR WOODBIDGE, NJ NOSTRAND RD -COMMON ELEM	07095 RCA / 12	0 0 0		0		F01	1	0.00 0.00 0.00
13	58 72.96	0.1202 2SV L 2AG .1202 AC	2	CEBEDO, JONAS L & EMILIA G 59 NOSTRAND ROAD HILLSBOROUGH, NJ 59 NOSTRAND ROAD	08844 RCA / 12	300,300 215,300 515,600		515,600		F01	1	0.00 10,608.26 5,304.13
14	58 72.97	0.0976 2SV X 2AG DUPLEX .0976 AC	2	SRIPADA, RADHAKRISHNA & SIRISHA 57 NOSTRAND ROAD HILLSBOROUGH, NJ 57 NOSTRAND ROAD	08844 RCA / 12	272,400 174,100 446,500		446,500		F01	2	0.00 9,687.85 4,843.93
Page Totals						3,273,900 2,326,100	0	5,600,000				Block: 58 Lot: 72.97

1	2	3	4	5	6	7	8	9	10	11		
Line	Block No Lot No. Qualification Account #	Land Dimensions Building Description Additional Lots Acreage	Prop Class	Owner's Name Address City State Property Location	Billing Code Zip Code Zoning/Tax Map Pg	Value	Exemptions Code Amount	Net Taxable Value	Deductions Code No Owners	Special Tax Codes	Num Units	Deduction Amt 2021 Tax 2022 1st
						Land Improvemnt Total						
1	58 72.98	0.0967 2SV X 2BIG DUPLEX .0967 AC	2	LIU, QING & SHEN, HONGBO 55 NOSTRAND ROAD HILLSBOROUGH, NJ 55 NOSTRAND ROAD	08844 RCA / 12	272,400 173,600 446,000		446,000		F01	2	0.00 9,673.76 4,836.88
2	58 72.99	0.1195 2SV L 2AG .1195 AC	2	IVATURI, ANITA & KIRAN 53 NOSTRAND RD HILLSBOROUGH, NJ 53 NOSTRAND ROAD	08844 RCA / 12	302,800 212,300 515,100		515,100		F01	1	0.00 10,596.53 5,298.27
3	58 72.100	0.1711 2SV L 2AG .1711 AC	2	RAMALINGAM, NAGARAJAN & SUNDARAM, S 51 NOSTRAND ROAD HILLSBOROUGH, NJ 51 NOSTRAND ROAD	08844 RCA / 12	304,000 218,700 522,700		522,700		F01	1	0.00 10,779.67 5,389.84
4	58 72.101	0.1779 OPEN SPACE SECTION 2 .1779 AC	1	COURTLAND DEV INC - 2 90 WOODBRIDGE CENTER DR WOODBIDGE, NJ NOSTRAND RD -COMMON ELEM	07095 RCA / 12	0 0 0		0		F01	1	0.00 0.00 0.00
5	58 72.102	0.1668 2SV L 2AG .1668 AC	2	JAISHANKAR, V & DEVI 47 NOSTRAND ROAD HILLSBOROUGH, NJ 47 NOSTRAND ROAD	08844 RCA / 12	304,300 231,300 535,600		535,600		F01	1	0.00 11,080.22 5,540.11
6	58 72.103	0.0673 COMMON ELEMENT SECTION 2 .0673 AC	1	COURTLAND HOMEOWNERS ASSOC INC 90 WOODBRIDGE CTR DR WOODBIDGE, NJ NOSTRAND RD -COMMON ELEM	07095 RCA / 12	0 0 0		0		F01	1	0.00 0.00 0.00
7	58 72.104	0.1181 2SV L 2AG .1181 AC	2	MEHRA, RISHI 45 NOSTRAND ROAD HILLSBOROUGH, NJ 45 NOSTRAND ROAD	08844 RCA / 12	303,000 218,000 521,000		521,000		F01	1	0.00 10,735.06 5,367.53
8	58 72.105	0.1087 2SV L 2BIG .1087 AC	2	BABBAR, ROHIT & SARBJEET KAUR 43 NOSTRAND ROAD HILLSBOROUGH, NJ 43 NOSTRAND ROAD	08844 RCA / 12	302,500 231,400 533,900		533,900		F01	1	0.00 11,040.30 5,520.15
9	58 72.106	0.1417 2SV L 2AG .1417 AC	2	SARKAR, SOUMIT & LOPAMUDRA 41 NOSTRAND ROAD HILLSBOROUGH, NJ 41 NOSTRAND ROAD	08844 RCA / 12	303,500 240,200 543,700		543,700		F01	1	0.00 11,268.06 5,634.03
10	58 72.107	0.2113 2SV L 2AG .2113 AC	2	REZCHIKOV, KIRILL & ANNA L 39 NOSTRAND ROAD HILLSBOROUGH, NJ 39 NOSTRAND ROAD	08844 RCA / 12	305,300 228,500 533,800		533,800		F01	1	0.00 11,037.95 5,518.98
11	58 72.108	0.1764 2SV L 2AG .1764 AC	2	HUANG, DENNIS J & JOAN XIAO 37 NOSTRAND ROAD HILLSBOROUGH, NJ 37 NOSTRAND ROAD	08844 RCA / 12	304,500 256,700 561,200		561,200		F01	1	0.00 11,681.31 5,840.66
12	58 72.109	0.0744 COMMON ELEMENT .0744 AC	1	COURTLAND DEV INC - 3 90 WOODBRIDGE CENTER DR WOODBIDGE, NJ NOSTRAND RD -COMMON ELEM	07095 RCA / 12	0 0 0		0		F01	1	0.00 0.00 0.00
13	58 72.110	0.1328 2SV L 2AG .1328 AC	2	THAKUR, PRADYUMNSINGH K & VARSHA 35 NOSTRAND RD HILLSBOROUGH, NJ 35 NOSTRAND ROAD	08844 RCA / 12	303,300 211,500 514,800		514,800		F01	1	0.00 10,589.48 5,294.74
14	58 72.111	0.0975 2SV X 2BIG DUPLEX .0975 AC	2	SOHNI, DEVAN & NIDHI 33 NOSTRAND ROAD HILLSBOROUGH, NJ 33 NOSTRAND ROAD	08844 RCA / 12	272,400 189,700 462,100		462,100		F01	2	0.00 10,054.14 5,027.07
Page Totals						3,278,000 2,411,900	0	5,689,900				Block: 58 Lot: 72.111

1	2	3	4	5	6	7	8	9	10	11		
Line	Block No Lot No. Qualification Account #	Land Dimensions Building Description Additional Lots Acreage	Prop Class	Owner's Name Address City State Property Location	Billing Code Zip Code Zoning/Tax Map Pg	Value	Exemptions Code Amount	Net Taxable Value	Deductions Code No Owners	Special Tax Codes	Num Units	Deduction Amt 2021 Tax 2022 1st
						Land Improvemnt Total						
1	58 72.112	0.0944 2SV X 2BIG DUPLEX .0944 AC	2	LIU, SHAO CHENG & JINGYUAN DUAN 31 NOSTRAND ROAD HILLSBOROUGH, NJ 31 NOSTRAND ROAD	08844 RCA / 12	272,300 172,000 444,300		444,300		F01	2	0.00 9,633.85 4,816.93
2	58 72.113	0.1245 2SV L 2AG .1245 AC	2	CHANDAKA, ESWAR R 29 NOSTRAND ROAD HILLSBOROUGH, NJ 29 NOSTRAND ROAD	08844 RCA / 12	303,000 218,300 521,300		521,300		F01	1	0.00 10,744.45 5,372.23
3	58 72.114	0.1517 2SV L 2AG .1517 AC	2	KUMAR, MANOJ & KUMARI, RENU 27 NOSTRAND ROAD HILLSBOROUGH, NJ 27 NOSTRAND ROAD	08844 RCA / 12	303,800 227,100 530,900		530,900		F01	1	0.00 10,969.86 5,484.93
4	58 72.115	0.1517 2SV L 2AG .1517 AC	2	SHEIKH, UJJAL 25 NOSTRAND ROAD HILLSBOROUGH, NJ 25 NOSTRAND ROAD	08844 RCA / 12	304,000 259,000 563,000		563,000		F01	1	0.00 11,723.57 5,861.79
5	58 72.116	0.0702 COMMON ELEMENT .0702 AC	1	COURTLAND DEV INC - 3 90 WOODBRIDGE CENTER DR WOODBIDGE, NJ NOSTRAND RD -COMMON ELEM	07095 RCA / 12	0 0 0		0		F01	1	0.00 0.00 0.00
6	58 72.117	0.1230 2SV L 2AG .1230 AC	2	CHINNAPPAN, VELUSAMI & VASANTHI 23 NOSTRAND ROAD HILLSBOROUGH, NJ 23 NOSTRAND ROAD	08844 RCA / 12	303,100 233,000 536,100		536,100		F01	1	0.00 11,089.61 5,544.81
7	58 72.118	0.0918 2SV X 2BIG DUPLEX .0918 AC	2	AHUJA, NAVAL & DEEPIKA C 21 NOSTRAND ROAD HILLSBOROUGH, NJ 21 NOSTRAND ROAD	08844 RCA / 12	272,300 175,000 447,300		447,300		F01	2	0.00 9,701.94 4,850.97
8	58 72.119	0.0918 2SV X 2BIG DUPLEX .0918 AC	2	CHIDAMBARAM, NAGARAJAN & THILLAI S 19 NOSTRAND ROAD HILLSBOROUGH, NJ 19 NOSTRAND ROAD	08844 RCA / 12	272,300 199,600 471,900		471,900		F01	2	0.00 10,281.90 5,140.95
9	58 72.120	0.1210 2SV L 2AG .1210 AC	2	ADDEPALLY, KRISHNA K & MARUTHA P 17 NOSTRAND ROAD HILLSBOROUGH, NJ 17 NOSTRAND ROAD	08844 RCA / 12	302,800 222,400 525,200		525,200		F01	1	0.00 10,833.67 5,416.84
10	58 72.121	0.1517 2SV L 2AG .1517 AC	2	ARSHADI, RAHIM & TAGHIZADH TAHEREH 15 NOSTRAND ROAD HILLSBOROUGH, NJ 15 NOSTRAND ROAD	08844 RCA / 12	303,800 254,300 558,100		558,100		F01	1	0.00 11,606.17 5,803.09
11	58 72.122	0.1808 2SV L 2AG .1808 AC	2	CHANDREGOWDA, DIVYA & JAYAPPA, ASHOK 13 NOSTRAND ROAD HILLSBOROUGH, NJ 13 NOSTRAND ROAD	08844 RCA / 12	304,500 237,300 541,800		541,800		F01	1	0.00 11,061.43 5,530.72
12	58 72.123	0.0783 COMMON ELEMENT .0783 AC	1	COURTLAND DEV INC - 3 90 WOODBRIDGE CENTER DR WOODBIDGE, NJ NOSTRAND RD -COMMON ELEM	07095 RCA / 12	0 0 0		0		F01	1	0.00 0.00 0.00
13	58 72.124	0.1601 2SV L 2AG .1601 AC	2	KEERTHIPATI, SURENDRA A. & CHINTHA 11 NOSTRAND ROAD HILLSBOROUGH, NJ 11 NOSTRAND ROAD	08844 RCA / 12	304,000 225,900 529,900		529,900		F01	1	0.00 10,946.38 5,473.19
14	58 72.125	0.1348 2SV L 2AG .1348 AC	2	MITTAL, ABHISHEK & MEGHA AGARWAL 9 NOSTRAND ROAD HILLSBOROUGH, NJ 9 NOSTRAND ROAD	08844 RCA / 12	303,000 223,600 526,600		526,600		F01	1	0.00 10,866.54 5,433.27
Page Totals						3,548,900 2,647,500	0	6,196,400				Block: 58 Lot: 72.125

1	2	3	4	5	6	7	8	9	10	11		
Line	Block No Lot No. Qualification Account #	Land Dimensions Building Description Additional Lots Acreage	Prop Class	Owner's Name Address City State Property Location	Billing Code Zip Code Zoning/Tax Map Pg	Value	Exemptions Code Amount	Net Taxable Value	Deductions Code No Owners	Special Tax Codes	Num Units	Deduction Amt 2021 Tax 2022 1st
						Land Improvemnt Total						
1	58 72.126	0.1135 2SV X 2BIG DUPLEX .1135 AC	2	CAO, YUXIN & YUE LI 7 NOSTRAND ROAD HILLSBOROUGH, NJ 7 NOSTRAND ROAD	08844 RCA / 12	272,800 220,800 493,600		493,600		F01	2	0.00 10,767.93 5,383.97
2	58 72.127	0.1200 2SV X 2BIG DUPLEX .1200 AC	2	KATHIRA, MURALI K 5 NOSTRAND ROAD HILLSBOROUGH, NJ 5 NOSTRAND ROAD	08844 RCA / 12	272,800 217,700 490,500		490,500		F01	2	0.00 10,728.02 5,364.01
3	58 72.128	0.1987 2SV L 2AG .1987 AC	2	GHOLKAR, VASANT M & REKHA 3 NOSTRAND ROAD HILLSBOROUGH, NJ 3 NOSTRAND ROAD	08844 RCA / 12	304,900 212,700 517,600		517,600		F01	1	0.00 10,652.88 5,326.44
4	58 72.129	0.1516 2SV L 2AG .1516 AC	2	GANDE, KIRAN KUMAR & SWATHI 1 NOSTRAND ROAD HILLSBOROUGH, NJ 1 NOSTRAND ROAD	08844 RCA / 12	303,800 232,600 536,400		536,400		F01	1	0.00 11,099.00 5,549.50
5	58 72.130	0.1616 2SV L 2AG .1616 AC	2	CHAVVAKULA, SURYAKURMARI & J C K 2 NOSTRAND ROAD HILLSBOROUGH, NJ 2 NOSTRAND ROAD	08844 RCA / 12	304,000 245,900 549,900		549,900		F01	1	0.00 11,415.98 5,707.99
6	58 72.131	0.0797 COMMON ELEMENT .0797 AC	1	COURTLAND DEV INC - 3 90 WOODBRIDGE CENTER DR WOODBRIDGE, NJ NOSTRAND RD -COMMON ELEM	07095 RCA / 12	0 0 0		0		F01	1	0.00 0.00 0.00
7	58 72.132	0.1917 2SV L 2AG .1917 AC	2	BERNASCONI, R A JR & LOPEZ, CL 4 NOSTRAND ROAD HILLSBOROUGH, NJ 4 NOSTRAND ROAD	08844 RCA / 12	304,800 230,200 535,000		535,000		F01	1	0.00 11,073.17 5,536.59
8	58 72.133	0.1125 2SV X 2BIG DUPLEX .1125 AC	2	LU, PEGGY W 6 NOSTRAND ROAD HILLSBOROUGH, NJ 6 NOSTRAND ROAD	08844 RCA / 12	272,800 173,000 445,800		445,800		F01	2	0.00 9,669.06 4,834.53
9	58 72.134	0.1019 2SV X 2BIG DUPLEX .1019 AC	2	SURYANARAYAN, CHANDRASHEKAR & S S 8 NOSTRAND ROAD HILLSBOROUGH, NJ 8 NOSTRAND ROAD	08844 RCA / 12	272,800 195,600 468,400		468,400		F01	2	0.00 10,202.07 5,101.04
10	58 72.135	0.1815 2SV L 2AG .1815 AC	2	HOWELL, DARREN & KATHLEEN 10 NOSTRAND ROAD HILLSBOROUGH, NJ 10 NOSTRAND ROAD	08844 RCA / 12	304,500 215,100 519,600		519,600		F01	1	0.00 10,702.18 5,351.09
11	58 72.136	0.1973 2SV L 2AG .1973 AC	2	URIBE, ROBERTO D & SAMANTHA E 12 NOSTRAND RD HILLSBOROUGH, NJ 12 NOSTRAND ROAD	08844 RCA / 12	304,800 209,100 513,900		513,900		F01	1	0.00 10,568.35 5,284.18
12	58 72.137	0.1826 2SV L 2AG .1826 AC	2	BASIREDDY, SRINIVASA R & KACHCANA M 14 NOSTRAND ROAD HILLSBOROUGH, NJ 14 NOSTRAND ROAD	08844 RCA / 12	304,600 222,700 527,300		527,300		F01	1	0.00 10,882.99 5,441.50
13	58 72.138	0.1581 2SV L 2AG .1581 AC	2	JIANG, XINGHAI & LI, JIN 16 NOSTRAND ROAD HILLSBOROUGH, NJ 16 NOSTRAND ROAD	08844 RCA / 12	303,900 230,000 533,900		533,900		F01	1	0.00 11,040.30 5,520.15
14	58 72.139	0.0752 COMMON ELEMENT .0752 AC	1	COURTLAND DEV INC - 3 90 WOODBRIDGE CENTER DR WOODBRIDGE, NJ NOSTRAND RD -COMMON ELEM	07095 RCA / 12	0 0 0		0		F01	1	0.00 0.00 0.00
Page Totals						3,526,500 2,605,400	0	6,131,900				Block: 58 Lot: 72.139

1	2	3	4	5	6	7	8	9	10	11		
Line	Block No Lot No. Qualification Account #	Land Dimensions Building Description Additional Lots Acreage	Prop Class	Owner's Name Address City State Property Location	Billing Code Zip Code Zoning/Tax Map Pg	Value	Exemptions Code Amount	Net Taxable Value	Deductions Code No Owners	Special Tax Codes	Num Units	Deduction Amt 2021 Tax 2022 1st
						Land Improvemnt Total						
1	58 72.140	0.1792 2SV L 2AG .1792 AC	2	VEMAVARAPU, CHANDRA S & SRIDURGA 18 NOSTRAND ROAD HILLSBOROUGH, NJ 18 NOSTRAND ROAD	08844 RCA / 12	304,500 227,200 531,700		531,700		F01	1	0.00 10,988.64 5,494.32
2	58 72.141	0.1363 2SV X 2BIG DUPLEX .1363 AC	2	ARORA, ANUJ 20 NOSTRAND ROAD HILLSBOROUGH, NJ 20 NOSTRAND ROAD	08844 RCA / 12	273,400 182,700 456,100		456,100		F01	2	0.00 9,913.26 4,956.63
3	58 72.142	0.1306 2SV X 2BIG DUPLEX .1306 AC	2	AFANASYEV, ALEKSEY & OLESYA S 22 NOSTRAND ROAD HILLSBOROUGH, NJ 22 NOSTRAND ROAD	08844 RCA / 12	273,500 189,700 463,200		463,200		F01	2	0.00 10,077.62 5,038.81
4	58 72.143	0.1851 2SV L 2AG .1851 AC	2	ZHAO, CHANGGENG & XIUPING LU 24 NOSTRAND ROAD HILLSBOROUGH, NJ 24 NOSTRAND ROAD	08844 RCA / 12	304,600 218,400 523,000		523,000		F01	1	0.00 10,782.02 5,391.01
5	58 72.144	0.1829 2SV L 2AG .1829 AC	2	MADDINENI, KIRAN & PENTRALA, A 26 NOSTRAND ROAD HILLSBOROUGH, NJ 26 NOSTRAND ROAD	08844 RCA / 12	304,500 221,400 525,900		525,900		F01	1	0.00 10,852.46 5,426.23
6	58 72.145	0.2089 2SV L 2AG .2089 AC	2	TADI, BHASKAR V K T & THAKUR SWATI 28 NOSTRAND ROAD HILLSBOROUGH, NJ 28 NOSTRAND ROAD	08844 RCA / 12	305,000 240,500 545,500		545,500		F01	1	0.00 11,312.66 5,656.33
7	58 72.146	0.1398 2SV L 2BIG .1398 AC	2	UDDEMARRI, SRIRAMA & HARI, C 5 LEIGH ROAD HILLSBOROUGH, NJ 5 LEIGH ROAD	08844 RCA / 12	303,500 276,000 579,500		579,500		F01	1	0.00 12,115.68 6,057.84
8	58 72.147	0.1278 2SV X 2BIG .1278 AC	2	JIN, WEI & MARIA LIU 3 LEIGH ROAD HILLSBOROUGH, NJ 3 LEIGH ROAD	08844 RCA / 12	273,100 213,000 486,100		486,100		F01	2	0.00 10,620.01 5,310.01
9	58 72.148	0.1891 2SV X 2BIG .1891 AC	2	OSMAN, AHMED & ELGOHARY, YOUSRA 422 BRITTANY DRIVE WAYNE NJ 1 LEIGH ROAD	07470 RCA / 12	274,600 215,200 489,800		489,800		F01	2	0.00 10,704.54 5,352.27
10	58 72.154	2.930 COMMON ELEMENT 2.9300 AC	1	COURTLAND HOMEOWNERS ASSOC INC 90 WOODBRIDGE CTR DR WOODBIDGE, NJ NOSTRAND RD -COMMON ELEM	07095 RCA / 12	0 0 0		0		F01	1	0.00 0.00 0.00
11	58 72.155	7.7790 OPEN SPACE SECTION 2 7.7790 AC	1	COURTLAND DEV INC - 2 90 WOODBRIDGE CENTER DR WOODBIDGE, NJ NOSTRAND RD -COMMON ELEM	07095 RCA / 12	0 0 0		0		F01	1	0.00 0.00 0.00
12	58.01 1	2.7810 OPEN SPACE SECTION I 2.7810 AC	1	COURTLAND DEVELOPERS INC 90 WOODBRIDGE CENTER DR WOODBIDGE, NJ DICKERSON RD OPEN SPACE	07095 RCA / 12	0 0 0		0		F01	1	0.00 0.00 0.00
13	58.01 2	0.2302 2SV L 2BIG SECTION I .2302 AC	2	CULLINANE, MICHAEL P & DONNA L 12 DICKERSON ROAD HILLSBOROUGH, NJ 12 DICKERSON ROAD	08844 RCA / 12	305,800 275,100 580,900		580,900		F01	1	0.00 12,153.25 6,076.63
14	58.01 3	0.2302 2SV L 2BG .2302 AC	2	AGARWAL, VINAY & KAVITA 17 CAMPBELL ROAD HILLSBOROUGH, NJ 17 CAMPBELL ROAD	08844 RCA / 12	305,800 319,600 625,400		625,400		F01	1	0.00 13,198.11 6,599.06
Page Totals						3,228,300 2,578,800	0	5,807,100				Block: 58.01 Lot: 3

1	2	3	4	5	6	7	8	9	10	11		
Line	Block No Lot No. Qualification Account #	Land Dimensions Building Description Additional Lots Acreage	Prop Class	Owner's Name Address City State Property Location	Billing Code Zip Code Zoning/Tax Map Pg	Value	Exemptions Code Amount	Net Taxable Value	Deductions Code No Owners	Special Tax Codes	Num Units	Deduction Amt 2021 Tax 2022 1st
						Land Improvemnt Total						
1	58.01 4	0.2297 2SV L 2BG .2297 AC	2	ZICKERT, BRAD & LAURA 19 CAMPBELL ROAD HILLSBOROUGH, NJ 19 CAMPBELL ROAD	1175 08844 RCA / 12	305,800 291,400 597,200		597,200		F01	1	0.00 12,543.02 6,271.51
2	58.01 5	0.2303 2SV L 2AG SECTION I .2303 AC	2	IGNACIO, RAMON & MYRNA 21 CAMPBELL ROAD HILLSBOROUGH, NJ 21 CAMPBELL ROAD	1605 08844 RCA / 12	305,800 284,900 590,700		590,700		F01	1	0.00 12,381.01 6,190.51
3	58.01 6	0.2303 2SV L 2BIG SECTION I .2303 AC	2	CHIDAMBARAM, NAGARAJAN & SUBBURATHI 23 CAMPBELL ROAD HILLSBOROUGH, NJ 23 CAMPBELL ROAD	08844 RCA / 12	305,800 255,300 561,100		561,100		F01	1	0.00 11,683.65 5,841.83
4	58.01 7	0.2303 2SV L 2BIG SECTION I .2303 AC	2	SENERCHIA, DENNIS G & ROBBIN A 25 CAMPBELL ROAD HILLSBOROUGH, NJ 25 CAMPBELL ROAD	4440 08844 RCA / 12	305,800 270,400 576,200		576,200		F01	1	0.00 12,035.85 6,017.93
5	58.01 8	0.2401 2SV L 2BIG SECTION I .2401 AC	2	KONDURU, REDDY B & SAMINEMI, S 27 CAMPBELL ROAD HILLSBOROUGH, NJ 27 CAMPBELL ROAD	08844 RCA / 12	305,800 279,600 585,400		585,400		F01	1	0.00 12,254.22 6,127.11
6	58.01 9	0.2371 2SV L 2AG SECTION I .2371 AC	2	LI, JING 29 CAMPBELL ROAD HILLSBOROUGH, NJ 29 CAMPBELL ROAD	08844 RCA / 12	305,800 255,300 561,100		561,100		F01	1	0.00 11,700.09 5,850.05
7	58.01 10	0.2425 2SV L 2BG SECTION I .2425 AC	2	SEN, SUMIT & SHARMISTHA 31 CAMPBELL ROAD HILLSBOROUGH, NJ 31 CAMPBELL ROAD	08844 RCA / 12	306,000 247,900 553,900		553,900		F01	1	0.00 11,509.90 5,754.95
8	58.01 11	0.2417 2SV L 2AG SECTION I .2417 AC	2	TULADHAR, AASHISH & BISTA, MANISHA 33 CAMPBELL RD HILLSBOROUGH, NJ 33 CAMPBELL ROAD	4440 08844 RCA / 12	306,000 222,600 528,600		528,600		F01	1	0.00 11,514.59 5,757.30
9	58.01 12	0.2298 2SV L 2BG .2298 AC	2	WOUTERS, JOHN & BORKOWSKI, MARY 35 CAMPBELL ROAD HILLSBOROUGH, NJ 35 CAMPBELL ROAD	08844 RCA / 12	305,500 211,400 516,900		516,900		F01	1	0.00 10,638.79 5,319.40
10	58.01 13	0.2410 2SV L 2BIG SECTION I .2410 AC	2	FIEDLER, THOMAS & FRANCES 37 CAMPBELL ROAD HILLSBOROUGH, NJ 37 CAMPBELL ROAD	6225 08844 RCA / 12	306,000 260,100 566,100		566,100		F01	1	0.00 11,801.05 5,900.53
11	58.01 14	0.2303 2SV L 2BIG SECTION I .2303 AC	2	PANCHAL, NIMESH & ARTI N 39 CAMPBELL ROAD HILLSBOROUGH, NJ 39 CAMPBELL ROAD	08844 RCA / 12	305,800 272,800 578,600		578,600		F01	1	0.00 12,103.95 6,051.98
12	58.01 15	0.2303 2SV L 2BIG SECTION I .2303 AC	2	CHEN, CHIU-JUNG & HSHIAO, HSHIU-TAN 41 CAMPBELL ROAD HILLSBOROUGH, NJ 41 CAMPBELL ROAD	08844 RCA / 12	305,800 286,100 591,900		591,900		F01	1	0.00 12,406.83 6,203.42
13	58.01 16	0.2303 2SV L 2AG SECTION I .2303 AC	2	POLESKY, MICHAEL J & LISA J 43 CAMPBELL ROAD HILLSBOROUGH, NJ 43 CAMPBELL ROAD	08844 RCA / 12	305,800 300,700 606,500		606,500		F01	1	0.00 12,740.25 6,370.13
14	58.01 17	0.2341 2SV L 2BIG SECTION I .2341 AC	2	LATIES, JOSEPH L & KASE, MICHELLE L 1 CICKENER ROAD HILLSBOROUGH, NJ 1 CICKENER ROAD	08844 RCA / 12	305,800 236,900 542,700		542,700		F01	1	0.00 11,258.67 5,629.34
Page Totals						4,281,500 3,675,400	0	7,956,900				Block: 58.01 Lot: 17

1	2	3	4	5	6	7	8	9	10	11		
Line	Block No Lot No. Qualification Account #	Land Dimensions Building Description Additional Lots Acreage	Prop Class	Owner's Name Address City State Property Location	Billing Code Zip Code Zoning/Tax Map Pg	Value	Exemptions Code Amount	Net Taxable Value	Deductions Code No Owners	Special Tax Codes	Num Units	Deduction Amt 2021 Tax 2022 1st
						Land Improvemnt Total						
1	58.01 18	0.2333 2SV L 2AG SECTION I .2333 AC	2	SCHMIDT, MARY ELLEN & VALENTINE, S 3 CICKENER ROAD HILLSBOROUGH, NJ 3 CICKENER ROAD	08844 RCA / 12	305,500 264,400 569,900		569,900		F01	1	0.00 11,885.58 5,942.79
2	58.01 19	0.0344 COMMON ELEMENT SECTION I .0344 AC	1	COURTLAND HOMEOWNERS ASSOC INC 90 WOODBRIDGE CTR DR WOODBIDGE, NJ CICKENER RD -COMMON ELEM	07095 RCA / 12	0 0 0		0		F01	1	0.00 0.00 0.00
3	58.01 20	0.1124 2SV L 2AG SECTION I .1124 AC	2	PARLIKAR, DAKSHESH & SANGITA 5 CICKENER ROAD HILLSBOROUGH, NJ 5 CICKENER ROAD	08844 RCA / 12	302,800 210,100 512,900		512,900		F01	1	0.00 10,544.87 5,272.44
4	58.01 21	0.1979 2SV L 2AG SECTION I .1979 AC	2	YU, KE & MINHUA CHEN 78 NOSTRAND ROAD HILLSBOROUGH, NJ 78 NOSTRAND ROAD	08844 RCA / 12	304,900 229,200 534,100		534,100		F01	1	0.00 11,044.99 5,522.50
5	58.01 22	0.1720 2SV L 2AG SECTION I .1720 AC	2	AVAJIGARI, SANDEEP & NALLABOLU, B 76 NOSTRAND RD HILLSBOROUGH, NJ 76 NOSTRAND ROAD	08844 RCA / 12	304,300 220,500 524,800		524,800		F01	1	0.00 10,831.33 5,415.67
6	58.01 23	0.0978 COMMON ELEMENT SECTION I .0978 AC	1	COURTLAND HOMEOWNERS ASSOC INC 90 WOODBRIDGE CTR DR WOODBIDGE, NJ NOSTRAND RD -COMMON ELEM	07095 RCA / 12	0 0 0		0		F01	1	0.00 0.00 0.00
7	58.01 24	0.1133 2SV L 2AG SECTION I .1133 AC	2	BASHYAM, DAMODARAM & ROOPAIL K 74 NOSTRAND ROAD HILLSBOROUGH, NJ 74 NOSTRAND ROAD	08844 RCA / 12	302,800 240,500 543,300		543,300		F01	1	0.00 11,258.67 5,629.34
8	58.01 25	0.0966 2SV L 2AG SECTION I .0966 AC	2	GORBACH, GERALD & ROSANNA 72 NOSTRAND ROAD HILLSBOROUGH, NJ 72 NOSTRAND ROAD	1175 08844 RCA / 12	302,000 231,100 533,100		533,100		F01	1	0.00 11,021.51 5,510.76
9	58.01 26	0.1157 2SV X 2BIG SECTION I DUPLEX .1157 AC	2	YAKIMOVA-PONCE, VALENTINA 70 NOSTRAND ROAD HILLSBOROUGH, NJ 70 NOSTRAND ROAD	660 08844 RCA / 12	273,000 195,100 468,100		468,100		F01	2	0.00 10,357.03 5,178.52
10	58.01 27	0.0998 2SV X 2AG SECTION I DUPLEX .0998 AC	2	PEREZ,HERMINIO&LOPEZ-PEREZ, LUISA F 68 NOSTRAND ROAD HILLSBOROUGH, NJ 68 NOSTRAND ROAD	08844 RCA / 12	272,300 195,300 467,600		467,600		F01	2	0.00 10,180.93 5,090.47
11	58.01 28	0.1144 2SV L 2AG SECTION I .1144 AC	2	WALKER, TODD N & BARBARA A 66 NOSTRAND ROAD HILLSBOROUGH, NJ 66 NOSTRAND ROAD	08844 RCA / 12	302,900 222,900 525,800		525,800		F01	1	0.00 10,847.76 5,423.88
12	58.01 29	0.1710 2SV L 2AG SECTION I .1710 AC	2	LIU, JENGLI & TSENG, HSINGJU 64 NOSTRAND RD HILLSBOROUGH, NJ 64 NOSTRAND ROAD	1175 08844 RCA / 12	304,300 214,100 518,400		518,400		F01	1	0.00 10,674.01 5,337.01
13	58.01 30	0.1737 2SV L 2AG SECTION I .1737 AC	2	SURASI, SRINIVAS & SANGEETHA 62 NOSTRAND ROAD HILLSBOROUGH, NJ 62 NOSTRAND ROAD	08844 RCA / 12	304,300 244,600 548,900		548,900		F01	1	0.00 11,392.50 5,696.25
14	58.01 31	0.0977 COMMON ELEMENT SECTION I .0977 AC	1	COURTLAND HOMEOWNERS ASSOC INC 90 WOODBRIDGE CTR DR WOODBIDGE, NJ NOSTRAND RD -COMMON ELEM	07095 RCA / 12	0 0 0		0		F01	1	0.00 0.00 0.00
Page Totals						3,279,100 2,467,800	0	5,746,900				Block: 58.01 Lot: 31

1	2	3	4	5	6	7	8	9	10	11		
Line	Block No Lot No. Qualification Account #	Land Dimensions Building Description Additional Lots Acreage	Prop Class	Owner's Name Address City State Property Location	Billing Code Zip Code Zoning/Tax Map Pg	Value	Exemptions Code Amount	Net Taxable Value	Deductions Code No Owners	Special Tax Codes	Num Units	Deduction Amt 2021 Tax 2022 1st
						Land Improvemnt Total						
1	58.01 32	0.1144 2SV L 2AG SECTION I .1144 AC	2	SONDHI, MOHIT 60 NOSTRAND ROAD HILLSBOROUGH, NJ 60 NOSTRAND ROAD	08844 RCA / 12	302,300 212,100 514,400		514,400		F01	1	0.00 10,589.48 5,294.74
2	58.01 33	0.0964 2SV L 2AG SECTION I .0964 AC	2	CHEN, SUE 58 NOSTRAND ROAD HILLSBOROUGH, NJ 58 NOSTRAND ROAD	08844 RCA / 12	302,300 208,500 510,800		510,800		F01	1	0.00 10,495.56 5,247.78
3	58.01 34	0.1191 2SV X 2AG SECTION I DUPLEX .1191 AC	2	BRODY, ILENE 56 NOSTRAND ROAD HILLSBOROUGH, NJ 56 NOSTRAND ROAD	08844 RCA / 12	273,000 171,300 444,300		444,300		F01	1	0.00 9,631.50 4,815.75
4	58.01 35	0.0979 2SV X 2AG SECTION I DUPLEX .0979 AC	2	LI, CHAO & LYU, TIANMENG 54 NOSTRAND ROAD HILLSBOROUGH, NJ 54 NOSTRAND ROAD	08844 RCA / 12	272,400 180,300 452,700		452,700		F01	2	0.00 9,831.08 4,915.54
5	58.01 36	0.1235 2SV L 2AG SECTION I .1235 AC	2	FERRARA, CHRISTOPHER D & BENILDA P 52 NOSTRAND ROAD HILLSBOROUGH, NJ 52 NOSTRAND ROAD	08844 RCA / 12	303,100 233,300 536,400		536,400		F01	1	0.00 11,099.00 5,549.50
6	58.01 37	0.1712 2SV L 2AG SECTION I .1712 AC	2	SHAW, RONALD & ARLENE 50 NOSTRAND ROAD HILLSBOROUGH, NJ 50 NOSTRAND ROAD	08844 RCA / 12	304,300 249,400 553,700		553,700		F01	1	0.00 11,505.20 5,752.60
7	58.01 38	0.2039 2SV L 2AG SECTION I .2039 AC	2	DUTTA, DIBYENDU 48 NOSTRAND RD HILLSBOROUGH, NJ 48 NOSTRAND ROAD	08844 RCA / 12	305,000 244,200 549,200		549,200		F01	1	0.00 11,399.55 5,699.78
8	58.01 39	0.0359 COMMON ELEMENT SECTION I .0359 AC	1	COURTLAND HOMEOWNERS ASSOC INC 90 WOODBRIDGE CTR DR WOODBRIDGE, NJ DICKERSON RD -COMMON ELEM	07095 RCA / 12	0 0 0		0		F01	1	0.00 0.00 0.00
9	58.01 40	0.1266 2SV L 2AG SECTION I .1266 AC	2	BAUMERICH, PAUL 18 DICKERSON ROAD HILLSBOROUGH, NJ 18 DICKERSON ROAD	08844 RCA / 12	303,200 201,300 504,500		504,500	V1	F01	1	250.00 10,345.29 5,172.65
10	58.01 41	0.1878 2SV L 2AG SECTION I .1878 AC	2	JORDAN, THEODORE R & IRMA L 16 DICKERSON ROAD HILLSBOROUGH, NJ 16 DICKERSON ROAD	440 08844 RCA / 12	304,600 217,000 521,600		521,600		F01	1	0.00 10,749.14 5,374.57
11	58.02 1	0.2302 2SV L 2BG SECTION I .2302 AC	2	LIU, LEMUEL & OANH O CHIEU 13 DICKERSON ROAD HILLSBOROUGH, NJ 13 DICKERSON ROAD	08844 RCA / 12	305,900 270,600 576,500		576,500		F01	1	0.00 12,042.90 6,021.45
12	58.02 2	0.2321 2SV L 2BG SECTION I .2321 AC	2	DUTTA, KUNTAL & ANANYA SENGUPTA 11 CAMPBELL ROAD HILLSBOROUGH, NJ 11 CAMPBELL ROAD	08844 RCA / 12	305,800 289,400 595,200		595,200		F01	1	0.00 12,484.32 6,242.16
13	58.02 3	0.2329 2SV L 2AG SECTION I .2329 AC	2	DAKHERA, ARVIND & POOJA 9 CAMPBELL ROAD HILLSBOROUGH, NJ 9 CAMPBELL ROAD	08844 RCA / 12	305,800 291,000 596,800		596,800		F01	1	0.00 12,535.98 6,267.99
14	58.02 4	0.2415 2SV L 2BG SECTION I .2415 AC	2	VUDAYAGIRI, SRINIVASA & DASARI, H 7 CAMPBELL ROAD HILLSBOROUGH, NJ 7 CAMPBELL ROAD	6285 08844 RCA / 12	305,800 286,700 592,500		592,500		F01	1	0.00 12,430.31 6,215.16
Page Totals			V1 250			3,893,500 3,055,100	0	6,948,600				Block: 58.02 Lot: 4

1	2	3	4	5	6	7	8	9	10	11		
Line	Block No Lot No. Qualification Account #	Land Dimensions Building Description Additional Lots Acreage	Prop Class	Owner's Name Address City State Property Location	Billing Code Zip Code Zoning/Tax Map Pg	Value	Exemptions Code Amount	Net Taxable Value	Deductions Code No Owners	Special Tax Codes	Num Units	Deduction Amt 2021 Tax 2022 1st
						Land Improvemnt Total						
1	58.02 5	0.2463 2SV L 2BIG .2463 AC	2	LIU, YIMING 120 MOSSEY GLEN ROAD STATE COLLEGE, PA 5 CAMPBELL ROAD	16801 RCA / 12	306,300 299,300 605,600		605,600		F01	1	0.00 12,728.51 6,364.26
2	58.02 6	0.2371 2SV L 2BIG .2371 AC	2	GOHIL, NIRAJ & DEEPABAHEN 3 CAMPBELL ROAD HILLSBOROUGH, NJ 3 CAMPBELL ROAD	08844 RCA / 12	305,900 262,100 568,000		568,000		F01	1	0.00 11,845.67 5,922.84
3	58.02 7	0.1378 2SV L 2BIG .1378 AC	2	PANG, JEFFREY & SUSANNAH 4 LEIGH ROAD HILLSBOROUGH, NJ 4 LEIGH ROAD	08844 RCA / 12	303,500 253,800 557,300		557,300		F01	1	0.00 11,592.08 5,796.04
4	58.02 8	0.1277 2SV L 2BIG .1277 AC	2	LIN, YEN CHUAN & NAI CHING KUO 6 LEIGH ROAD HILLSBOROUGH, NJ 6 LEIGH ROAD	08844 RCA / 12	303,000 245,100 548,100		548,100		F01	1	0.00 11,373.71 5,686.86
5	58.02 9	0.1471 2SV L 2BIG .1471 AC	2	ARAMIDE, MOBOLAJI & OLAYINKA 8 LEIGH ROAD HILLSBOROUGH, NJ 8 LEIGH ROAD	08844 RCA / 12	303,500 270,000 573,500		573,500		F01	1	0.00 11,977.15 5,988.58
6	58.02 10	0.1751 2SV L 2AG SECTION I .1751 AC	2	BHATTACHARYYA, HEMANTA & RUMA 32 NOSTRAND ROAD HILLSBOROUGH, NJ 32 NOSTRAND ROAD	08844 RCA / 12	304,300 230,900 535,200		535,200		F01	1	0.00 11,070.83 5,535.42
7	58.02 11	0.0977 COMMON ELEMENT SECTION I .0977 AC	1	COURTLAND HOMEOWNERS ASSOC INC 90 WOODBRIDGE CTR DR WOODBIDGE, NJ NOSTRAND RD -COMMON ELEM	07095 RCA / 12	0 0 0		0		F01	1	0.00 0.00 0.00
8	58.02 12	0.1450 2SV L 2AG SECTION I .1450 AC	2	KARNACHI, ANEES & VENKATARANGAN 34 NOSTRAND ROAD HILLSBOROUGH, NJ 34 NOSTRAND ROAD	08844 RCA / 12	303,600 219,900 523,500		523,500		F01	1	0.00 10,793.76 5,396.88
9	58.02 13	0.1251 2SV X 2BG DUPLEX .1251 AC	2	FENNIMORE, THOMAS R & AIMEE L 36 NOSTRAND ROAD HILLSBOROUGH, NJ 36 NOSTRAND ROAD	08844 RCA / 12	270,300 206,100 476,400		476,400		F01	1	0.00 10,392.25 5,196.13
10	58.02 14	0.1359 2SV X 2BG DUPLEX .1359 AC	2	KUMAR, MUKESH & CHETALI SAHA 38 NOSTRAND ROAD HILLSBOROUGH, NJ 38 NOSTRAND ROAD	08844 RCA / 12	270,300 171,600 441,900		441,900		F01	2	0.00 9,577.50 4,788.75
11	58.02 15	0.1153 2SV L 2BG .1153 AC	2	JIN, CANG & LIANG, XINXIA 40 NOSTRAND ROAD HILLSBOROUGH, NJ 40 NOSTRAND ROAD	08844 RCA / 12	302,800 218,100 520,900		520,900		F01	1	0.00 10,732.71 5,366.36
12	58.02 16	0.1362 2SV L 2AG SECTION I .1362 AC	2	GEBRESLASSIE, BERHANE & TEDLA, B. 42 NOSTRAND ROAD HILLSBOROUGH, NJ 42 NOSTRAND ROAD	08844 RCA / 12	303,400 231,100 534,500		534,500		F01	1	0.00 11,054.38 5,527.19
13	58.02 17	0.1714 2SV L 2AG SECTION I .1714 AC	2	TANDON, AJAY & SHILPI 44 NOSTRAND ROAD HILLSBOROUGH, NJ 44 NOSTRAND ROAD	08844 RCA / 12	304,300 224,500 528,800		528,800		F01	1	0.00 10,920.55 5,460.28
14	58.02 18	0.1910 2SV L 2AG SECTION I .1910 AC	2	TERGEVORKIAN, ARMEN & MARGARITTE 46 NOSTRAND ROAD HILLSBOROUGH, NJ 46 NOSTRAND ROAD	6701 08844 RCA / 12	304,800 216,700 521,500		521,500		F01	1	0.00 10,749.14 5,374.57
Page Totals						3,886,000 3,049,200	0	6,935,200				Block: 58.02 Lot: 18

1	2	3	4	5	6	7	8	9	10	11		
Line	Block No Lot No. Qualification Account #	Land Dimensions Building Description Additional Lots Acreage	Prop Class	Owner's Name Address City State Property Location	Billing Code Zip Code Zoning/Tax Map Pg	Value	Exemptions Code Amount	Net Taxable Value	Deductions Code No Owners	Special Tax Codes	Num Units	Deduction Amt 2021 Tax 2022 1st
						Land Improvemnt Total						
1	58.02 19	0.0321 COMMON ELEMNT SECTION I .0321 AC	1	COURTLAND HOMEOWNERS ASSOC INC 90 WOODBRIDGE CTR DR WOODBIDGE, NJ DICKERSON RD -COMMON ELEM	07095 RCA / 12	0 0 0		0		F01	1	0.00 0.00 0.00
2	58.02 20	0.1331 2SV L 2AG SECTION I .1331 AC	2	REDDINGTON, JAMES & KAREN 17 DICKERSON ROAD HILLSBOROUGH, NJ 17 DICKERSON ROAD	08844 RCA / 12	303,300 223,300 526,600		526,600		F01	1	0.00 10,871.24 5,435.62
3	58.02 21	0.2087 2SV L 2BG .2087 AC	2	ABDUS SALAAM, WALI & VICTORIA 15 DICKERSON ROAD HILLSBOROUGH, NJ 15 DICKERSON ROAD	08844 RCA / 12	305,200 240,600 545,800		545,800		F01	1	0.00 11,319.71 5,659.86
4	58.03 1	0.820 1SCB AKA B 58 L 70 .8200 AC	4A	DUKES PARKWAY LLC 22 BEARDSLEE ROAD HILLSBOROUGH, NJ 280 DUKES PARKWAY EAST	08844 I2 / 12	184,500 219,700 404,200		404,200		F01	1	0.00 5,346.40 2,673.20
5	58.03 2	4.2000 OFFICE/WAREHSE CB PUMPING STATION 4.2000 AC	4A	KRUM PROPERTIES, LLC 5 DICKERSON RD HILLSBOROUGH, NJ 5 DICKERSON ROAD	08844 I2 / 12	422,200 381,900 804,100		804,100		F01	1	0.00 13,233.33 6,616.67
6	58.03 3	1.1750 OPEN SPACE 1.1750 AC	1	COURTLAND DEVELOPERS INC 90 WOODBRIDGE CENTER DR. WOODBIDGE, NJ DICKERSON RD -COMMON ELEM	07095 RCA / 12	0 0 0		0		F01	1	0.00 0.00 0.00
7	58.03 4	0.2295 84X107 TRI 2SV L 2AG SECTION I .0000 AC	2	SIBERINE, ROBERT & JANET E 9 DICKERSON ROAD HILLSBOROUGH, NJ 9 DICKERSON ROAD	08844 RCA / 12	305,500 257,800 563,300		563,300		F01	1	0.00 11,732.96 5,866.48
8	58.03 5	0.2298 2SV L 2BIG SECTION I .2298 AC	2	BAPUS-V, LLC 567 GLENRIDGE DRIVE BRIDGEWATER, NJ 16 CAMPBELL ROAD	08807 RCA / 12	305,500 253,700 559,200		559,200		F01	1	0.00 11,653.13 5,826.57
9	58.03 6	0.2727 2SV L 2BG .2727 AC	2	RUDICH, HOWARD & MICHELE 14 CAMPBELL ROAD HILLSBOROUGH, NJ 14 CAMPBELL ROAD	6701 08844 RCA / 12	306,300 273,200 579,500		579,500		F01	1	0.00 12,118.03 6,059.02
10	58.03 7	0.2347 2SV L 2BIG SECTION I .2347 AC	2	CHEN, JENNY 12 CAMPBELL ROAD HILLSBOROUGH, NJ 12 CAMPBELL ROAD	08844 RCA / 12	305,800 231,600 537,400		537,400		F01	1	0.00 11,129.52 5,564.76
11	58.03 8	0.378 1.5SAL F 2UG .3780 AC	2	LEVINE, KIMBERLY 1332 GREEN STREET HILLSBOROUGH, NJ 1332 GREEN STREET	08844 RCA / 12	253,900 181,600 435,500		435,500		F01	1	0.00 9,417.83 4,708.92
12	58.04 1	0.2300 2SF O 1AG 2 UNITS .2300 AC	2	MARTINEZ, GERALDO & PING TANG 1351 GREEN STREET HILLSBOROUGH, NJ 1351 GREEN STREET	08844 RCA / 12	246,500 214,400 460,900		460,900		F01	2	0.00 10,000.14 5,000.07
13	58.04 2	0.2310 2SV L 2BIG .2310 AC	2	MARGABANDHU, HARISH & MOHAN, APARAJ 8 CAMPBELL ROAD HILLSBOROUGH, NJ 8 CAMPBELL ROAD	08844 RCA / 12	305,800 284,800 590,600		590,600		F01	1	0.00 12,376.31 6,188.16
14	58.04 3	0.2310 2SV L 2BIG .2310 AC	2	PATEL, AKSHAY M & PRAGNYA A 6 CAMPBELL ROAD HILLSBOROUGH, NJ 6 CAMPBELL ROAD	08844 RCA / 12	305,800 259,300 565,100		565,100		F01	1	0.00 11,775.23 5,887.62
Page Totals						3,550,300 3,021,900	0	6,572,200				Block: 58.04 Lot: 3

1	2	3	4	5	6	7	8	9	10	11		
Line	Block No Lot No. Qualification Account #	Land Dimensions Building Description Additional Lots Acreage	Prop Class	Owner's Name Address City State Property Location	Billing Code Zip Code Zoning/Tax Map Pg	Value	Exemptions Code Amount	Net Taxable Value	Deductions Code No Owners	Special Tax Codes	Num Units	Deduction Amt 2021 Tax 2022 1st
						Land Improvemnt Total						
1	58.04 4	0.2404 2SV L 2BIG .2404 AC	2	AJONGWEN, JOHN 4 CAMPBELL ROAD HILLSBOROUGH, NJ 4 CAMPBELL ROAD	08844 RCA / 12	306,000 292,100 598,100		598,100		F01	1	0.00 12,552.41 6,276.21
2	58.04 5	0.2872 2SV L 2BIG .2872 AC	2	BURTON, KEVIN & EWERSE, RICHARD 2 CAMPBELL ROAD HILLSBOROUGH, NJ 2 CAMPBELL ROAD	08844 RCA / 12	307,000 280,200 587,200		587,200		F01	1	0.00 12,296.48 6,148.24
3	59 1	0.519 2SF S 2AG .5190 AC	2	KELLY, JOHN & KRISTIN L 156 DUKES PARKWAY HILLSBOROUGH, NJ 156 DUKES PARKWAY EAST	08844 R / 11	122,000 138,600 260,600		260,600		F01	1	0.00 7,173.15 3,586.58
4	59 2	0.538 1SF S 2AG .5380 AC	2	OKUROWSKI, WALTER & SUSAN 160 DUKES PARKWAY HILLSBOROUGH, NJ 160 DUKES PARKWAY EAST	08844 R / 11	122,900 177,300 300,200		300,200	V1 2	F01	1	250.00 8,113.58 4,056.79
5	59 3	0.641 1SF S .6410 AC	2	PEBENITO, PHILIP MA EDEN 164 DUKES PARKWAY HILLSBOROUGH, NJ 164 DUKES PARKWAY EAST	08844 R / 11	128,100 137,900 266,000		266,000		F01	1	0.00 7,299.94 3,649.97
6	59 4	0.5300 1SF S 1BG .5300 AC	2	POBICKI, BENJAMIN M 168 DUKES PARKWAY EAST HILLSBOROUGH, NJ 168 DUKES PARKWAY EAST	08844 R / 11	122,500 64,900 187,400		187,400		F01	1	0.00 5,482.59 2,741.30
7	59 5	0.540 1SF S 1BG,2AG .5400 AC	2	JONES, MICHAEL G 102 KIMBERLY ROAD HILLSBOROUGH, NJ 102 KIMBERLY ROAD	08844 R / 11	235,300 82,300 317,600		317,600		F01	1	0.00 8,814.39 4,407.20
8	59 6	0.520 1SF S 2AG .5200 AC	2	KOPKO, DANIEL & VIVIENNE LARREA 104 KIMBERLY ROAD HILLSBOROUGH, NJ 104 KIMBERLY ROAD	154 08844 R / 11	234,300 79,300 313,600		313,600		F01	1	0.00 8,657.08 4,328.54
9	59 7	0.480 1SF S 2AG .4800 AC	15F	AYUSO, JAIME L 106 KIMBERLY ROAD HILLSBOROUGH, NJ 106 KIMBERLY ROAD	08844 R / 11	232,300 184,400 416,700		*Exempt*		F01	1	0.00 0.00 0.00
10	59 8	0.520 2SF S 1BG .5200 AC	2	ALY, ADEL MOHAMED; ET AL 110 KIMBERLY RD HILLSBOROUGH, NJ 110 KIMBERLY ROAD	08844 R / 11	234,300 134,500 368,800		368,800		F01	1	0.00 8,039.55 4,019.78
11	59 9	0.656 2SF S 1BG .6560 AC	2	MORAIS, EDWARD & ALEXANDER, SUSANA 111 JOHANSON AVENUE HILLSBOROUGH, NJ 111 JOHANSON AVENUE	08844 R / 11	253,300 174,900 428,200		428,200		F01	1	0.00 9,964.91 4,982.46
12	59 10	0.461 2SF S .4610 AC	2	PLANETA, SALVATORE & PLANETA, DOTTI 107 JOHANSON AVENUE HILLSBOROUGH, NJ 107 JOHANSON AVENUE	08844 R / 11	243,600 154,800 398,400		398,400		F01	1	0.00 8,755.70 4,377.85
13	59 11	0.525 2SF S 2AG .5250 AC	2	FRICKE, CHRISTOPHER C & ERIN B 105 JOHANSON AVENUE HILLSBOROUGH, NJ 105 JOHANSON AVENUE	08844 R / 11	246,800 199,600 446,400		446,400		F01	1	0.00 9,882.74 4,941.37
14	59 12	0.528 1SF S 2AG .5280 AC	2	GASPAR, ROBERT M & ALLISON 103 JOHANSON AVENUE HILLSBOROUGH, NJ 103 JOHANSON AVENUE	08844 R / 11	246,600 216,800 463,400		463,400		F01	1	0.00 10,300.68 5,150.34
Page Totals			V1 250			2,802,700 2,133,200	0	4,935,900				Block: 59 Lot: 12

1	2	3	4	5	6	7	8	9	10	11		
Line	Block No Lot No. Qualification Account #	Land Dimensions Building Description Additional Lots Acreage	Prop Class	Owner's Name Address City State Property Location	Billing Code Zip Code Zoning/Tax Map Pg	Value	Exemptions Code Amount	Net Taxable Value	Deductions Code No Owners	Special Tax Codes	Num Units	Deduction Amt 2021 Tax 2022 1st
						Land Improvemnt Total						
1	60 1	0.455 1SF S 1BG .4550 AC	2	DIBLASIO, DONATO B & EILEEN B 172 DUKES PKWY E HILLSBOROUGH, NJ 172 DUKES PARKWAY EAST	1107 08844 R / 11	118,800 103,400 222,200		222,200		F01	1	0.00 7,046.35 3,523.18
2	60 2	0.484 1SF S 1BG .4840 AC	2	SZOJA,MARIUSZ & OSTROWSKA, LIDIA M 176 DUKES PARKWAY HILLSBOROUGH, NJ 176 DUKES PARKWAY EAST	08844 R / 11	120,200 95,300 215,500		215,500		F01	1	0.00 6,734.06 3,367.03
3	60 3	0.520 1SF S 2UG .5200 AC	2	M & T BANK ATTN CLAIMS DEPT 475 CROSSPOINT PARKWAY GETZVILLE, NY 180 DUKES PARKWAY EAST	14068 R / 11	122,000 107,900 229,900		229,900		F01	1	0.00 7,088.62 3,544.31
4	60 4	0.708 2SF O - 3 UNITS .7080 AC	2	JANCZYK, PAWEL & BEATA 672 LINCOLN AVENUE MANVILLE, NJ 184 DUKES PARKWAY EAST	08835 R / 11	131,400 152,100 283,500		283,500		F01	3	0.00 7,379.77 3,689.89
5	60 5	0.658 1SF S 1BG FLOOD DAMAGE .6580 AC	2	DOSHI, SURYAKANT 305 TRIANGLE ROAD HILLSBOROUGH, NJ 188 DUKES PARKWAY EAST	08844 R / 11	109,900 35,600 145,500		145,500		F01	1	0.00 3,416.35 1,708.18
6	60 6	0.597 1SF S 1BG .5970 AC	2	PANYKO, CHRISTOPHER & ILLAINA 192 DUKES PARKWAY EAST HILLSBOROUGH, NJ 192 DUKES PARKWAY EAST	08844 R / 11	125,900 91,900 217,800		217,800		F01	1	0.00 6,433.52 3,216.76
7	60 7	.532 1SF S 2AG .5320 AC	2	LIPARI-FENLON, DENISE 196 DUKES PKWY EAST HILLSBOROUGH, NJ 100 TAYLOR AVENUE	08844 R / 11	128,600 81,100 209,700		209,700		F01	1	0.00 6,309.08 3,154.54
8	60 8	0.477 1SF S 1BG .4770 AC	2	ERIKSON, KARL & CAROLINE 102 HAMMLER ROAD HILLSBOROUGH, NJ 102 HAMMLER ROAD	08844 R / 11	244,400 122,200 366,600		366,600		F01	1	0.00 8,504.46 4,252.23
9	60 9	0.500 2SF S 2AG .5000 AC	2	HALL, STEVEN J. & MONIKA F. 104 HAMMLER ROAD HILLSBOROUGH, NJ 104 HAMMLER ROAD	08844 R / 11	270,000 160,300 430,300		430,300		F01	1	0.00 9,424.87 4,712.44
10	60 10	0.877 1SF S 2AG .8770 AC	2	GENNUSA, EILEEN A 106 HAMMLER ROAD HILLSBOROUGH, NJ 106 HAMMLER ROAD	1175 08844 R / 11	288,900 196,700 485,600		485,600		F01	1	0.00 10,737.41 5,368.71
11	60 11	0.740 1SF S 1BG .7400 AC	2	MOSENTEEN, JOHN E 108 HAMMLER ROAD HILLSBOROUGH, NJ 108 HAMMLER ROAD	08844 R / 11	282,000 111,000 393,000		393,000		F01	1	0.00 8,539.68 4,269.84
12	60 12	0.505 1SF S 2AG .5050 AC	2	WAVERCZAK, WILLIAM F & MARGARET J 110 HAMMLER ROAD HILLSBOROUGH, NJ 110 HAMMLER ROAD	08844 R / 11	270,300 148,400 418,700		418,700		F01	1	0.00 9,152.50 4,576.25
13	60 13	0.493 1SF S 2AG, POOL .4930 AC	2	FALCO, MATTHEW E & SCHOLL, EMMALINE 112 HAMMLER ROAD HILLSBOROUGH, NJ 112 HAMMLER ROAD	08844 R / 11	269,700 189,700 459,400		459,400		F01	1	0.00 10,110.49 5,055.25
14	60 14	0.480 1SF S .4800 AC	2	SMITH, MILDRED E 26 BLOOMINGDALE DR 3B HILLSBOROUGH, NJ 114 HAMMLER ROAD	08844 R / 11	269,000 159,700 428,700		428,700		F01	1	0.00 9,392.00 4,696.00
Page Totals						2,751,100 1,755,300	0	4,506,400				Block: 60 Lot: 14

1	2	3	4	5	6	7	8	9	10	11		
Line	Block No Lot No. Qualification Account #	Land Dimensions Building Description Additional Lots Acreage	Prop Class	Owner's Name Address City State Property Location	Billing Code Zip Code Zoning/Tax Map Pg	Value	Exemptions Code Amount	Net Taxable Value	Deductions Code No Owners	Special Tax Codes	Num Units	Deduction Amt 2021 Tax 2022 1st
						Land Improvemnt Total						
1	60 15	0.505 1SF S 1BG .5050 AC	2	DOMITROWSKI, GLENN & DONNA 2 GAIL ROAD HILLSBOROUGH, NJ 2 GAIL ROAD	08844 R / 11	270,300 162,800 433,100		433,100		F01	1	0.00 9,504.70 4,752.35
2	60 16	0.505 1SV S 2BG .5050 AC	2	IPPOLITO, FRANK J & ANNE M 4 GAIL ROAD HILLSBOROUGH, NJ 4 GAIL ROAD	08844 R / 11	270,300 256,900 527,200		527,200		F01	1	0.00 11,723.57 5,861.79
3	60 17	0.505 1SV S 1BG .5050 AC	2	STACKHOUSE, STEPHEN C JR & AMANDA 6 GAIL ROAD HILLSBOROUGH, NJ 6 GAIL ROAD	08844 R / 11	270,300 134,000 404,300		404,300		F01	1	0.00 8,809.70 4,404.85
4	60 18	0.620 2SF S 1BG .6200 AC	2	LAKE, HENRY G & JODY A 121 JOHANSON AVENUE HILLSBOROUGH, NJ 121 JOHANSON AVENUE	4255 08844 R / 11	276,000 161,100 437,100		437,100		F01	1	0.00 9,584.54 4,792.27
5	60 19	0.544 2SF S 2AG .5440 AC	2	HOLODINSKI, MICHAEL 115 KIMBERLY ROAD HILLSBOROUGH, NJ 115 KIMBERLY ROAD	08844 R / 11	235,500 160,400 395,900		395,900		F01	1	0.00 9,476.53 4,738.27
6	60 20	0.505 1SF S 2AG .5050 AC	2	MARNELL, ANTHONY & MARIA 113 KIMBERLY ROAD HILLSBOROUGH, NJ 113 KIMBERLY ROAD	1175 08844 R / 11	233,500 152,500 386,000		386,000		F01	1	0.00 9,004.59 4,502.30
7	60 21	0.475 1SF S 2AG .4750 AC	2	PIENTA, GERARD F & LINDA A 111 KIMBERLY ROAD HILLSBOROUGH, NJ 111 KIMBERLY ROAD	660 08844 R / 11	232,000 94,600 326,600		326,600		F01	1	0.00 8,887.19 4,443.60
8	60 22	0.501 1SF S 2AG .5010 AC	2	RAMOS, RAUL 109 KIMBERLY ROAD HILLSBOROUGH, NJ 109 KIMBERLY ROAD	08844 R / 11	233,300 82,500 315,800		315,800	V1 2	F01	1	250.00 8,465.78 4,232.89
9	60 23	0.550 1SF S 2AG .5500 AC	2	BROWN, ALYSSA M 107 KIMBERLY ROAD HILLSBOROUGH, NJ 107 KIMBERLY ROAD	08844 R / 11	235,800 86,000 321,800		321,800		F01	1	0.00 9,006.93 4,503.47
10	60 24	0.510 2SF S .5100 AC	2	O'BRIEN, AMY E 105 KIMBERLY ROAD HILLSBOROUGH, NJ 105 KIMBERLY ROAD	08844 R / 11	233,800 75,100 308,900		308,900		F01	1	0.00 8,661.78 4,330.89
11	60 25	0.630 1SF S 2AG .6300 AC	2	GREGG, MATTHEW W. & CATALINA 103 KIMBERLY ROAD HILLSBOROUGH, NJ 103 KIMBERLY ROAD	08844 R / 11	239,800 81,000 320,800		320,800		F01	1	0.00 8,819.09 4,409.55
12	60 26	0.581 1SF S 2AG .5810 AC	2	SCIARRINO, JON T & DANIELLE 101 KIMBERLY ROAD HILLSBOROUGH, NJ 101 KIMBERLY ROAD	08844 R / 11	237,300 109,100 346,400		346,400		F01	1	0.00 10,063.53 5,031.77
13	61 1	0.697 1SAL S .6970 AC	2	BERGOLLO, MIGUEL A. & CAMACHO, J. 116 HAMMLER ROAD HILLSBOROUGH, NJ 116 HAMMLER ROAD	08844 R / 11	279,900 225,200 505,100		505,100		F01	1	0.00 11,209.35 5,604.68
14	61 2	0.547 1SF S 2AG .5470 AC	2	SURACE, RUSSELL JR & MASTROLIA, CARMELA 118 HAMMLER ROAD HILLSBOROUGH, NJ 118 HAMMLER ROAD	1175 08844 R / 11	272,400 174,400 446,800		446,800		F01	1	0.00 9,814.64 4,907.32
Page Totals				V1 250		3,520,200 1,955,600	0	5,475,800				Block: 61 Lot: 2

1	2	3	4	5	6	7	8	9	10	11		
Line	Block No Lot No. Qualification Account #	Land Dimensions Building Description Additional Lots Acreage	Prop Class	Owner's Name Address City State Property Location	Billing Code Zip Code Zoning/Tax Map Pg	Value	Exemptions Code Amount	Net Taxable Value	Deductions Code No Owners	Special Tax Codes	Num Units	Deduction Amt 2021 Tax 2022 1st
						Land Improvemnt Total						
1	61 3	0.508 1.5SF S 1BG .5080 AC	2	LEE, DAVID & YOKO 120 HAMMLER ROAD HILLSBOROUGH, NJ 120 HAMMLER ROAD	08844 R / 11	270,400 105,700 376,100		376,100		F01	1	0.00 8,126.43 4,063.22
2	61 4	0.530 1SF S 1BG .5300 AC	2	CLEMENTI, DOMINIC J & SHERYL A 122 HAMMLER ROAD HILLSBOROUGH, NJ 122 HAMMLER ROAD	08844 R / 11	271,500 130,900 402,400		402,400		F01	1	0.00 8,765.09 4,382.55
3	61 5	0.487 2SAL S .4870 AC	2	TARDY, JOHN & TEREZIA M 10 CLAUDIA ROAD HILLSBOROUGH, NJ 10 CLAUDIA ROAD	08844 R / 11	269,400 145,100 414,500		414,500		F01	1	0.00 9,028.07 4,514.04
4	61 6	0.500 1SAL S 1BG .5000 AC	2	LAKE, BRIAN H & LEAH R 12 CLAUDIA ROAD HILLSBOROUGH, NJ 12 CLAUDIA ROAD	08844 R / 11	270,000 113,800 383,800		383,800		F01	1	0.00 8,340.10 4,170.05
5	61 7	0.477 2SF S 1BG .4770 AC	2	WHITLOCK, ROLAND D & DIANE T 135 JOHANSON AVENUE HILLSBOROUGH, NJ 135 JOHANSON AVENUE	1628 08844 R / 11	268,900 125,100 394,000		394,000		F01	1	0.00 8,577.25 4,288.63
6	61 8	0.0000 134X162 2SAL S 2AG .0000 AC	2	JANKOWSKI, AMELIA B & THEODORE A 131 JOHANSON AVENUE HILLSBOROUGH, NJ 131 JOHANSON AVENUE	08844 R / 11	270,000 174,400 444,400		444,400		F01	1	0.00 9,758.29 4,879.15
7	61 9	0.500 2SF S 1BG .5000 AC	2	CATRONE, DONNA M 129 JOHANSON AVENUE HILLSBOROUGH, NJ 129 JOHANSON AVENUE	08844 R / 11	270,000 154,000 424,000		424,000		F01	1	0.00 9,283.99 4,642.00
8	61 10	0.728 2SF S 1BG .7280 AC	2	WICKHAM, WILLIAM P & KAREN 125 JOHANSON AVENUE HILLSBOROUGH, NJ 125 JOHANSON AVENUE	08844 R / 11	281,400 157,200 438,600		438,600		F01	1	0.00 9,631.50 4,815.75
9	62 1	0.625 2SF S .6250 AC	2	PURDY, DAVID K & DAWN J 106 TAYLOR AVENUE HILLSBOROUGH, NJ 106 TAYLOR AVENUE	08844 R / 11	276,300 178,700 455,000		455,000		F01	1	0.00 10,004.83 5,002.42
10	62 2	0.500 1SAL S 1BG .5000 AC	2	KENNEDY, CHARLES H & ELVIRA 108 TAYLOR AVENUE HILLSBOROUGH, NJ 108 TAYLOR AVENUE	08844 R / 11	270,000 95,400 365,400		365,400	W1 2	F01	1	250.00 7,625.19 3,812.60
11	62 3	0.500 2SAL S 2AG,POOL .5000 AC	2	BUCHALA, FRANCIS E 110 TAYLOR AVENUE HILLSBOROUGH, NJ 110 TAYLOR AVENUE	08844 R / 11	270,000 176,900 446,900		446,900	S1 1	F01	1	250.00 9,564.64 4,782.32
12	62 4	0.500 1SF S 1BG .5000 AC	2	WINTERS, SHANNON MARIE & DAVID 112 TAYLOR AVENUE HILLSBOROUGH, NJ 112 TAYLOR AVENUE	08844 R / 11	270,000 143,000 413,000		413,000		F01	1	0.00 8,992.84 4,496.42
13	62 5	0.500 1SAL S 2AG .5000 AC	2	ALI, IMRAN & SADIA 114 TAYLOR AVE HILLSBOROUGH, NJ 114 TAYLOR AVENUE	08844 R / 11	270,000 186,500 456,500		456,500		F01	1	0.00 10,049.44 5,024.72
14	62 6	0.50 1SV S 1BG .5000 AC	2	CAPWELL, STEPHEN & RUTH 116 TAYLOR AVENUE HILLSBOROUGH, NJ 116 TAYLOR AVENUE	08844 R / 11	270,000 110,500 380,500		380,500		F01	1	0.00 8,229.75 4,114.88
Page Totals				S1 250	W1 250	3,797,900 1,997,200	0	5,795,100				Block: 62 Lot: 6

1	2	3	4	5	6	7	8	9	10	11		
Line	Block No Lot No. Qualification Account #	Land Dimensions Building Description Additional Lots Acreage	Prop Class	Owner's Name Address City State Property Location	Billing Code Zip Code Zoning/Tax Map Pg	Value	Exemptions Code Amount	Net Taxable Value	Deductions Code No Owners	Special Tax Codes	Num Units	Deduction Amt 2021 Tax 2022 1st
						Land Improvemnt Total						
1	62 7	0.500 1SAL S 2AG .5000 AC	2	ROMAN, MICHAEL & SHARON 118 TAYLOR AVENUE HILLSBOROUGH, NJ 118 TAYLOR AVENUE	08844 R / 11	270,000 151,400 421,400		421,400		F01	1	0.00 9,190.07 4,595.04
2	62 8	0.500 2SAL S 2AG .5000 AC	2	ALBANESE, JASON & MICHELLE 120 TAYLOR AVENUE HILLSBOROUGH, NJ 120 TAYLOR AVENUE	08844 R / 11	270,000 163,900 433,900		433,900	V1 2	F01	1	250.00 9,247.67 4,623.84
3	62 9	0.494 2SF S .4940 AC	2	STREETER, RAYMOND 122 TAYLOR AVENUE HILLSBOROUGH, NJ 122 TAYLOR AVENUE	08844 R / 11	269,700 149,600 419,300		419,300		F01	1	0.00 9,164.25 4,582.13
4	62 10	0.820 1SF S 1BG .8200 AC	2	PAUL, NOAH S & VERONICA ARMOUR 124 TAYLOR AVENUE HILLSBOROUGH, NJ 124 TAYLOR AVENUE	08844 R / 11	286,000 113,700 399,700		399,700		F01	1	0.00 8,696.99 4,348.50
5	62 11	0.523 2SF S 1BG .5230 AC	2	FILIPOWICZ, JERZY & KRZYSTYMA 125 HAMMLER ROAD HILLSBOROUGH, NJ 125 HAMMLER ROAD	08844 R / 11	271,200 121,800 393,000		393,000		F01	1	0.00 8,523.24 4,261.62
6	62 12	0.530 1SF S 1BG .5300 AC	2	CLEMENTI, ANGELO 123 HAMMLER RD HILLSBOROUGH, NJ 123 HAMMLER ROAD	08844 R / 11	271,500 131,200 402,700		402,700	V1 1	F01	1	250.00 8,522.13 4,261.07
7	62 13	0.500 1SF S 2AG .5000 AC	2	O'REILLY, VICTORIA 121 HAMMLER ROAD HILLSBOROUGH, NJ 121 HAMMLER ROAD	08844 R / 11	270,000 182,000 452,000		452,000		F01	1	0.00 9,955.52 4,977.76
8	62 14	0.500 1SF S 2AG .5000 AC	2	INCAO, ALAN 119 HAMMLER ROAD HILLSBOROUGH, NJ 119 HAMMLER ROAD	08844 R / 11	270,000 181,600 451,600		451,600		F01	1	0.00 9,950.82 4,975.41
9	62 15	0.500 1SF S 2AG .5000 AC	2	MORO, JAMES J & JENNIFER KERTCHER 1197 NW 85TH TERRACE CORAL SPRINGS, FL 117 HAMMLER ROAD	33071 R / 11	270,000 210,800 480,800		480,800		F01	1	0.00 10,615.31 5,307.66
10	62 16	0.500 1SF S 2AG .5000 AC	2	NAVARRO, BERTIN D & ADRIANA P 115 HAMMLER ROAD HILLSBOROUGH, NJ 115 HAMMLER ROAD	08844 R / 11	270,000 133,900 403,900		403,900		F01	1	0.00 8,788.57 4,394.29
11	62 17	0.500 1SF S 2AG .5000 AC	2	DIAZ, ANGELINA M & DAVID A 113 HAMMLER ROAD HILLSBOROUGH, NJ 113 HAMMLER ROAD	08844 R / 11	270,000 169,500 439,500		439,500		F01	1	0.00 9,643.24 4,821.62
12	62 18	0.493 1SF S 2AG .4930 AC	2	DUFFY, JOSEPH R & CAPOBIANCO, B 109 HAMMLER RD HILLSBOROUGH, NJ 111 HAMMLER ROAD	08844 R / 11	269,700 168,400 438,100		438,100		F01	1	0.00 8,835.53 4,417.77
13	62 19	0.524 1SF S 2AG .5240 AC	2	CRONIN, THOMAS W 109 HAMMLER ROAD HILLSBOROUGH, NJ 109 HAMMLER ROAD	08844 R / 11	271,200 167,800 439,000		439,000		F01	1	0.00 9,626.80 4,813.40
14	62 20	0.546 1SF S 1BG .5460 AC	2	LOVETRI, JOSEPH & CAROL 107 HAMMLER ROAD HILLSBOROUGH, NJ 107 HAMMLER ROAD	08844 R / 11	272,300 97,100 369,400		369,400	V1 2	F01	1	250.00 7,719.11 3,859.56
Page Totals			V3 750			3,801,600 2,142,700	0	5,944,300				Block: 62 Lot: 20

1	2	3	4	5	6	7	8	9	10	11		
Line	Block No Lot No. Qualification Account #	Land Dimensions Building Description Additional Lots Acreage	Prop Class	Owner's Name Address City State Property Location	Billing Code Zip Code Zoning/Tax Map Pg	Value	Exemptions Code Amount	Net Taxable Value	Deductions Code No Owners	Special Tax Codes	Num Units	Deduction Amt 2021 Tax 2022 1st
						Land Improvemnt Total						
1	63 1	0.490 2SF S 2AG .4900 AC	2	APPLEGATE, ELENOR J 139 JOHANSON AVENUE HILLSBOROUGH, NJ 139 JOHANSON AVENUE	08844 R / 11	269,500 137,700 407,200		407,200		F01	1	0.00 8,969.36 4,484.68
2	63 2	0.500 2SV S 2AG .5000 AC	2	HARVIS, DANIEL J & ROSE 11 CLAUDIA ROAD HILLSBOROUGH, NJ 11 CLAUDIA ROAD	08844 R / 11	270,000 206,500 476,500		476,500		F01	1	0.00 10,530.79 5,265.40
3	63 3	0.500 1SF S 1BG .5000 AC	2	VALVANO, ANTHONY F & JAYNE M 9 CLAUDIA ROAD HILLSBOROUGH, NJ 9 CLAUDIA ROAD	08844 R / 11	270,000 210,000 480,000		480,000	V1 2	F01	1	250.00 10,316.00 5,158.00
4	63 4	0.500 1SV S .5000 AC	2	SKOBO, RONALD & VIVIAN 7 CLAUDIA ROAD HILLSBOROUGH, NJ 7 CLAUDIA ROAD	1175 08844 R / 11	270,000 163,500 433,500		433,500		F01	1	0.00 9,500.01 4,750.01
5	63 5	0.500 1SF S, POOL .5000 AC	2	SALVAGGIO, FRANK & KORDUSKY, JAMIE 5 CLAUDIA ROAD HILLSBOROUGH, NJ 5 CLAUDIA ROAD	08844 R / 11	270,000 156,700 426,700		426,700		F01	1	0.00 9,335.65 4,667.83
6	63 6	0.500 2SF S 1BG .5000 AC	15D	ALTERNATIVES HOMES 2004 INC 600 FIRST AVENUE RARITAN, NJ 3 CLAUDIA ROAD	08869 R / 11	270,000 129,000 399,000		*Exempt*		F01	1	0.00 0.00 0.00
7	63 7	0.573 1SF S .5730 AC	2	BAKER, MICHAEL & WENDY 128 TAYLOR AVENUE HILLSBOROUGH, NJ 128 TAYLOR AVENUE	08844 R / 11	273,700 144,700 418,400		418,400		F01	1	0.00 9,147.81 4,573.91
8	63 8	0.0000 100X218 TRI 2SF S 2AG .0000 AC	2	SCHWARZ, GARY & COLLEEN 134 TAYLOR AVENUE HILLSBOROUGH, NJ 134 TAYLOR AVENUE	08844 R / 11	273,700 156,500 430,200		430,200		F01	1	0.00 9,410.78 4,705.39
9	63 9	0.500 1SAL S .5000 AC	2	BELANGER, THOMAS P & LUCINDA A 2 HAWLEY ROAD HILLSBOROUGH, NJ 2 HAWLEY ROAD	08844 R / 11	270,000 149,100 419,100		419,100		F01	1	0.00 9,136.07 4,568.04
10	63 10	0.500 1SF S 1BG .5000 AC	2	DREHS, KAREN ELAINE 4 HAWLEY ROAD HILLSBOROUGH, NJ 4 HAWLEY ROAD	08844 R / 11	270,000 109,200 379,200		379,200		F01	1	0.00 8,199.22 4,099.61
11	63 11	0.500 2SF S 2AG .5000 AC	2	STRZELEC, FRANCIS S & KATHLEEN M 6 HAWLEY ROAD HILLSBOROUGH, NJ 6 HAWLEY ROAD	5640 08844 R / 11	270,000 188,200 458,200		458,200		F01	1	0.00 10,091.70 5,045.85
12	63 12	0.500 2SF S 2AG .5000 AC	2	BUCKMAN, STUART A & AMY M 8 HAWLEY ROAD HILLSBOROUGH, NJ 8 HAWLEY ROAD	6285 08844 R / 11	270,000 263,100 533,100		533,100		F01	1	0.00 11,880.88 5,940.44
13	63 13	0.735 2SF S 2AG .7350 AC	2	THODEN, WILLIAM L & C 147 JOHANSON AVENUE HILLSBOROUGH, NJ 147 JOHANSON AVENUE	08844 R / 11	281,800 166,800 448,600		448,600	V1 2	F01	1	250.00 9,604.56 4,802.28
14	64 1	0.494 2SF S .4940 AC	2	ETTEL, WILLIAM & KAREN 151 JOHANSON AVENUE HILLSBOROUGH, NJ 151 JOHANSON AVENUE	08844 R / 11	269,700 149,800 419,500		419,500		F01	1	0.00 9,175.98 4,587.99
Page Totals			V2 500			3,528,400 2,201,800	0	5,730,200				Block: 64 Lot: 1

1	2	3	4	5	6	7	8	9	10	11		
Line	Block No Lot No. Qualification Account #	Land Dimensions Building Description Additional Lots Acreage	Prop Class	Owner's Name Address City State Property Location	Billing Code Zip Code Zoning/Tax Map Pg	Value	Exemptions Code Amount	Net Taxable Value	Deductions Code No Owners	Special Tax Codes	Num Units	Deduction Amt 2021 Tax 2022 1st
						Land Improvemnt Total						
1	64 2	0.500 2SF S .5000 AC	2	KNITOWSKI, FRANK & DIANE 9 HAWLEY ROAD HILLSBOROUGH, NJ 9 HAWLEY ROAD	1175 08844 R / 11	270,000 136,200 406,200		406,200		F01	1	0.00 8,833.18 4,416.59
2	64 3	0.500 2SF S 1BG,POOL .5000 AC	2	SARIK, JOHN JOSEPH III &MICHELE A S 7 HAWLEY ROAD HILLSBOROUGH, NJ 7 HAWLEY ROAD	08844 R / 11	270,000 189,600 459,600		459,600		F01	1	0.00 10,115.18 5,057.59
3	64 4	0.500 1SF S .5000 AC	2	MESSINA, GEORGE F & ELAINE A 5 HAWLEY ROAD HILLSBOROUGH, NJ 5 HAWLEY ROAD	08844 R / 11	270,000 171,900 441,900		441,900	V1 2	F01	1	250.00 9,447.24 4,723.62
4	64 5	0.500 1SF S 2AG .5000 AC	2	SIVASWAMY,ASHOK & ANITHA SHEVASANKE 3 HAWLEY RD HILLSBOROUGH, NJ 3 HAWLEY ROAD	08844 R / 11	270,000 164,700 434,700		434,700		F01	1	0.00 9,528.18 4,764.09
5	64 6	0.558 1SF S 1BG .5580 AC	15F	JERNIGAN, JAMES & JENNIFER 138 TAYLOR AVENUE HILLSBOROUGH, NJ 138 TAYLOR AVENUE	08844 R / 11	272,900 145,300 418,200		*Exempt*		F01	1	0.00 0.00 0.00
6	64 7	0.490 2SF S 2UG .4900 AC	2	RIZZI, VITO & ANNA 142 TAYLOR AVENUE HILLSBOROUGH, NJ 142 TAYLOR AVENUE	08844 R / 11	269,500 180,300 449,800		449,800		F01	1	0.00 9,856.90 4,928.45
7	64 8	0.500 2SAL S 1BG .5000 AC	2	SAVITT, S & L TRSTS SAVITT, B M TST 167 JOHANSON AVENUE HILLSBOROUGH, NJ 167 JOHANSON AVENUE	08844 R / 11	270,000 130,100 400,100		400,100		F01	1	0.00 8,713.43 4,356.72
8	64 9	0.500 2SAL S 2AG .5000 AC	2	VALVANO, ANTHONY J & SENA, LINDSAY 165 JOHANSON AVENUE HILLSBOROUGH, NJ 165 JOHANSON AVENUE	08844 R / 11	270,000 137,100 407,100		407,100		F01	1	0.00 8,854.31 4,427.16
9	64 10	0.500 2SF S 1AG .5000 AC	2	RUDD, PAUL G & TARA E 163 JOHANSON AVENUE HILLSBOROUGH, NJ 163 JOHANSON AVENUE	08844 R / 11	270,000 197,900 467,900		467,900		F01	1	0.00 10,312.42 5,156.21
10	64 11	0.500 2SV S 2AG .5000 AC	2	SULICH, THOMAS W & VIVECA 161 JOHANSON AVENUE HILLSBOROUGH, NJ 161 JOHANSON AVENUE	660 08844 R / 11	270,000 162,500 432,500		432,500		F01	1	0.00 9,450.71 4,725.36
11	64 12	0.5005 1SF S, POOL .5005 AC	2	JASKOT, JANUSZ & ELIZABETH 155 JOHANSON AVENUE HILLSBOROUGH, NJ 155 JOHANSON AVENUE	08844 R / 11	269,400 224,800 494,200		494,200		F01	1	0.00 10,972.21 5,486.11
12	65 7	0.7400 ROUTE 206 BYPASS .7400 AC	15C	STATE OF NJ DEPT OF TRANS 1035 PARKWAY AVE BOX 600 TRENTON, NJ 111 ROUTE 206 SOUTH	08625 HS / 15	355,200 75,100 430,300		*Exempt*		F01	1	0.00 0.00 0.00
13	65 8	0.4500 1.5SF F 1AG RIGHT OF WAY .4500 AC	15C	STATE OF NJ DEPT OF TRANS 1035 PARKWAY AVENUE TRENTON, NJ 113 ROUTE 206 SOUTH	08625 HS / 15	216,000 28,000 244,000		*Exempt*		F01	1	0.00 0.00 0.00
14	65 9	.590 .5900 AC	1	SUBURBAN CORPORATION 205 MAIN STREET CHATHAM, NJ 115 ROUTE 206	07928 HS / 15	99,500 0 99,500		99,500		F01	1	0.00 1,796.23 898.12
Page Totals				V1 250		2,798,400 1,695,100	0	4,493,500				Block: 65 Lot: 9

1	2	3	4	5	6	7	8	9	10	11		
Line	Block No Lot No. Qualification Account #	Land Dimensions Building Description Additional Lots Acreage	Prop Class	Owner's Name Address City State Property Location	Billing Code Zip Code Zoning/Tax Map Pg	Value	Exemptions Code Amount	Net Taxable Value	Deductions Code No Owners	Special Tax Codes	Num Units	Deduction Amt 2021 Tax 2022 1st
						Land Improvemnt Total						
1	65 12.02	4.006 STORAGE FACILIT AKA L 12.01 4.0060 AC	4A	HSRE-HAMPSHIRE HILLSBOROUGH CO RYAN 6890 S 2300 E, BOX 71870 SALT LAKE CITY, UT 141 ROUTE 206	84171 HS / 19	2,436,000 5,843,100 8,279,100		8,279,100		F01	1	0.00 180,507.20 90,253.60
2	65 12.03	4.502 AKA L 12.01 4.5020 AC	1	WEST ESSEX INDUSTRIAL PARK 205 MAIN STREET CHATHAM, NJ 135 ROUTE 206	07928 HS / 19	337,500 0 337,500		337,500		F01	1	0.00 7,924.51 3,962.26
3	65 12.04	28.491 AKA 10.01,11,12.01 28.4910 AC	4A	WEST ESSEX INDUSTRIAL PARK 205 MAIN STREET CHATHAM, NJ 127 ROUTE 206	07928 HS / 15	2,991,500 4,000 2,995,500		2,995,500		F01	1	0.00 52,595.20 26,297.60
4	65 13	0.8810 COMM. BLDG + SERVICE CENTER .8810 AC	4A	PENDLETON, MARTHA R 942 SE 6TH STREET DEERFIELD BEACH, FL 131 ROUTE 206	33441 HS / 15	192,700 15,000 207,700		207,700		F01	1	0.00 4,876.80 2,438.40
5	65 19	.50 .5000 AC	1	CONSOLIDATED RAIL CORPORATION 650 WEST PEACHTREE ST. NW ATLANTA, GA 151 ROUTE 206	30308 HS / 19	49,000 0 49,000		49,000		F01	1	0.00 1,150.52 575.26
6	65 19 B01	151 .0000 AC	4A	CONSOLIDATED RAIL CORPORATION 650 WEST PEACHTREE ST. NW ATLANTA, GA 135 ROUTE 206	30308 HS / 19	0 13,800 13,800		13,800		F01	1	0.00 324.02 162.01
7	65 19 B02	151 .0000 AC	4A	CONSOLIDATED RAIL CORPORATION 650 WEST PEACHTREE ST. NW ATLANTA, GA 135 ROUTE 206	30308 HS / 19	0 20,300 20,300		20,300		F01	1	0.00 476.65 238.33
8	65 19 B03	151 .0000 AC	4A	CONSOLIDATED RAIL CORPORATION 650 WEST PEACHTREE ST. NW ATLANTA, GA 135 ROUTE 206	30308 HS / 19	0 20,300 20,300		20,300		F01	1	0.00 476.65 238.33
9	65 20	11.4100 RAILROAD 11.4100 AC	5A	CONSOLIDATED RAIL CORPORATION P O BOX 8499 PHILADELPHIA, PA ROUTE 206	19101 I1 / 19	0 0 0		*Exempt RR*		F01	1	0.00 0.00 0.00
10	65 20 B01	BILLBOARD 151 .0000 AC	4A	CONSOLIDATED RAIL CORPORATION 650 WEST PEACHTREE ST. NW ATLANTA, GA ROUTE 206	30308 I1 / 19	0 20,300 20,300		20,300		F01	1	0.00 476.65 238.33
11	65 22	28.2740 28.2740 AC	15C	TOWNSHIP OF HILLSBOROUGH 379 SOUTH BRANCH ROAD HILLSBOROUGH, NJ 2016 BROOKS BOULEVARD	08844 R / 15	712,500 0 712,500		*Exempt*		F01	1	0.00 0.00 0.00
12	65 23	0.400 1SF 2 2BG .4000 AC	2	CARDONA, HECTOR & MAGDA 2 NOTTINGHAM WAY HILLSBOROUGH, NJ 2 NOTTINGHAM WAY	08844 R / 15	229,500 151,900 381,400		381,400		F01	1	0.00 8,250.87 4,125.44
13	65 24	0.344 1SF S 1AG,1BG .3440 AC	2	NASTAWA, VINCENT & NANCY RUNCO 4 NOTTINGHAM WAY HILLSBOROUGH, NJ 4 NOTTINGHAM WAY	08844 R / 15	252,200 120,400 372,600		372,600		F01	1	0.00 7,945.63 3,972.82
14	65 25	0.315 2SF S 1AG .3150 AC	2	ABINAJM, TONY & LARA EL HELOU 6 NOTTINGHAM WAY HILLSBOROUGH, NJ 6 NOTTINGHAM WAY	08844 R / 15	250,800 161,400 412,200		412,200		F01	1	0.00 8,880.14 4,440.07
Page Totals						6,739,200 6,370,500	0	13,109,700				Block: 65 Lot: 25

1	2	3	4	5	6	7	8	9	10	11		
Line	Block No Lot No. Qualification Account #	Land Dimensions Building Description Additional Lots Acreage	Prop Class	Owner's Name Address City State Property Location	Billing Code Zip Code Zoning/Tax Map Pg	Value	Exemptions Code Amount	Net Taxable Value	Deductions Code No Owners	Special Tax Codes	Num Units	Deduction Amt 2021 Tax 2022 1st
						Land Improvemnt Total						
1	65 26	0.430 1SF 2 2BG .4300 AC	2	DELESKY, DAVID & JENNIFER 8 NOTTINGHAM WAY HILLSBOROUGH, NJ 8 NOTTINGHAM WAY	08844 R / 15	256,500 129,500 386,000		386,000		F01	1	0.00 8,264.96 4,132.48
2	65 27	0.416 1SF S .4160 AC	2	FREDERICKS, LINDA 10 NOTTINGHAM WAY HILLSBOROUGH, NJ 10 NOTTINGHAM WAY	08844 R / 15	255,800 172,100 427,900		427,900		F01	1	0.00 9,262.87 4,631.44
3	65 28	0.344 1SF 2 2BG .3440 AC	2	INGRAM, ROBERT S & RUTH-ANN 12 NOTTINGHAM WAY HILLSBOROUGH, NJ 12 NOTTINGHAM WAY	660 08844 R / 15	252,200 184,500 436,700		436,700		F01	1	0.00 9,467.14 4,733.57
4	65 29	0.344 2SF S 1AG .3440 AC	2	ONE FOUR NOTTINGHAM WAY LLC 54 SYCAMORE STREET SOMERVILLE, NJ 14 NOTTINGHAM WAY	08556 R / 15	252,200 289,200 541,400		541,400		F01	1	0.00 11,930.19 5,965.10
5	65 30	0.0000 100X150 2SF S 2AG .0000 AC	2	BIONDI, JOHN III & LISA M 16 NOTTINGHAM WAY HILLSBOROUGH, NJ 16 NOTTINGHAM WAY	08844 R / 15	252,200 175,200 427,400		427,400		F01	1	0.00 9,241.73 4,620.87
6	65 31	0.344 2SF 2 2BG .3440 AC	2	PROVIDENTI, DAMIAN & LOWING, WENDY 18 NOTTINGHAM WAY HILLSBOROUGH, NJ 18 NOTTINGHAM WAY	08844 R / 15	252,200 163,000 415,200		415,200		F01	1	0.00 8,955.27 4,477.64
7	65 32	0.416 1SF S 1AG,1BG .4160 AC	2	JACKS, THOMAS ELLIOTT & DALE KATHLEEN 20 NOTTINGHAM WAY HILLSBOROUGH, NJ 20 NOTTINGHAM WAY	08844 R / 15	255,800 181,900 437,700		437,700		F01	1	0.00 9,481.22 4,740.61
8	65 33	0.420 2SF 2 2AG .4200 AC	2	BODO, DARRYL J 22 NOTTINGHAM WAY HILLSBOROUGH, NJ 22 NOTTINGHAM WAY	1175 08844 R / 15	256,000 158,000 414,000		414,000		F01	1	0.00 8,922.40 4,461.20
9	65 34	0.315 2SF S 1AG .3150 AC	2	GARCIA, JOSEPH V & SHARON L 24 NOTTINGHAM WAY HILLSBOROUGH, NJ 24 NOTTINGHAM WAY	6285 08844 R / 15	250,800 175,500 426,300		426,300		F01	1	0.00 9,211.21 4,605.61
10	65 35	0.344 2SF S .3440 AC	2	GOLDBERG, MICHAEL D & JOANNE 26 NOTTINGHAM WAY HILLSBOROUGH, NJ 26 NOTTINGHAM WAY	660 08844 R / 15	252,200 134,500 386,700		386,700		F01	1	0.00 8,288.44 4,144.22
11	65 36	0.400 2SF 2 1BG .4000 AC	2	BRANDECKER, CINDY & CHRISTOPHER 28 NOTTINGHAM WAY HILLSBOROUGH, NJ 28 NOTTINGHAM WAY	08844 R / 15	231,500 208,700 440,200		440,200		F01	1	0.00 9,629.15 4,814.58
12	65 37	0.400 2SF S 1AG .4000 AC	2	KURDYLA, MELISSA A 2 SHERWOOD CLOSE HILLSBOROUGH, NJ 2 SHERWOOD CLOSE	08844 R / 15	229,500 189,800 419,300		419,300		F01	1	0.00 9,133.72 4,566.86
13	65 38	0.344 2SF S .3440 AC	2	KLEMENS, FRED P 4 SHERWOOD CLOSE HILLSBOROUGH, NJ 4 SHERWOOD CLOSE	08844 R / 15	252,200 149,800 402,000		402,000		F01	1	0.00 8,640.64 4,320.32
14	65 39	0.315 2SF 2 2BG .3150 AC	2	SINGH, RAVI & SEEMA 6 SHERWOOD CLOSE HILLSBOROUGH, NJ 6 SHERWOOD CLOSE	08844 R / 15	250,800 150,600 401,400		401,400		F01	1	0.00 8,626.55 4,313.28
Page Totals						3,499,900 2,462,300	0	5,962,200				Block: 65 Lot: 39

1	2	3	4	5	6	7	8	9	10	11		
Line	Block No Lot No. Qualification Account #	Land Dimensions Building Description Additional Lots Acreage	Prop Class	Owner's Name Address City State Property Location	Billing Code Zip Code Zoning/Tax Map Pg	Value	Exemptions Code Amount	Net Taxable Value	Deductions Code No Owners	Special Tax Codes	Num Units	Deduction Amt 2021 Tax 2022 1st
						Land Improvemnt Total						
1	65 40	0.430 2SF S, POOL .4300 AC	2	ESTRADA, CHRISTIAN & MCMAHON, EMILY 8 SHERWOOD CLOSE HILLSBOROUGH, NJ 8 SHERWOOD CLOSE	08844 R / 15	256,500 203,800 460,300		460,300		F01	1	0.00 10,014.23 5,007.12
2	65 41	0.416 2SF S 1AG,1BG .4160 AC	2	VAN JURA, CELESTE 10 SHERWOOD CLOSE HILLSBOROUGH, NJ 10 SHERWOOD CLOSE	08844 R / 15	255,800 173,700 429,500		429,500	W1 1	F01	1	250.00 9,038.69 4,519.35
3	65 42	0.344 1SV 2 2BG .3440 AC	2	PETRUSKY, KENNETH & ELAINE 12 SHERWOOD CLOSE HILLSBOROUGH, NJ 12 SHERWOOD CLOSE	08844 R / 15	252,200 195,100 447,300		447,300		F01	1	0.00 9,706.63 4,853.32
4	65 43	0.344 2SF S 1AG .3440 AC	2	OSBORNE, MELVILLE W 14 SHERWOOD CLOSE HILLSBOROUGH, NJ 14 SHERWOOD CLOSE	08844 R / 15	252,200 122,700 374,900		374,900	V1 1	F01	1	250.00 7,857.65 3,928.83
5	65 44	0.0000 100X150 1SF 2 2BG .0000 AC	2	GRIGAL, FRANK DANIEL & MELISSA 16 SHERWOOD CLOSE HILLSBOROUGH, NJ 16 SHERWOOD CLOSE	08844 R / 15	252,200 158,000 410,200		410,200		F01	1	0.00 8,833.18 4,416.59
6	65 45	0.3443 1SF S .3443 AC	2	PETRINI, DENNIS & REENA R 18 SHERWOOD CLOSE HILLSBOROUGH, NJ 18 SHERWOOD CLOSE	1175 08844 R / 15	252,200 178,300 430,500		430,500		F01	1	0.00 9,319.22 4,659.61
7	65 46	0.500 1SF S 2AG .5000 AC	2	BARBIERI, CHRISTOPHER & JULIE 20 SHERWOOD CLOSE HILLSBOROUGH, NJ 20 SHERWOOD CLOSE	08844 R / 15	260,000 187,500 447,500		447,500		F01	1	0.00 9,713.68 4,856.84
8	65 47	0.710 1SF 2 2BG .7100 AC	15D	SERV PROPERTIES & MANAGEMENT INC 20 SCOTCH ROAD EWING, NJ 22 SHERWOOD CLOSE	08628 R / 15	270,500 249,000 519,500		*Exempt*		F01	1	0.00 0.00 0.00
9	65 48	0.352 1SF S 1AG,1BG .3520 AC	2	FOREST, ROBERT V II 24 SHERWOOD CLOSE HILLSBOROUGH, NJ 24 SHERWOOD CLOSE	08844 R / 15	252,600 173,000 425,600		425,600		F01	1	0.00 9,199.46 4,599.73
10	65 49	0.356 1SF 2 2BG .3560 AC	2	HOPSON, JASON P & MARING, KIM 26 SHERWOOD CLOSE HILLSBOROUGH, NJ 26 SHERWOOD CLOSE	08844 R / 15	252,800 151,400 404,200		404,200		F01	1	0.00 8,692.30 4,346.15
11	65 50	0.400 1SF S 1AG,1BG .4000 AC	2	FITZPATRICK, THOMAS & PATRICIA B 28 SHERWOOD CLOSE HILLSBOROUGH, NJ 28 SHERWOOD CLOSE	08844 R / 15	229,500 170,000 399,500		399,500		F01	1	0.00 8,678.21 4,339.11
12	65.01 1	0.412 2SAL 2 2BG .4120 AC	2	INTILI, SALVATORE 1 NOTTINGHAM WAY HILLSBOROUGH, NJ 1 NOTTINGHAM WAY	08844 R / 15	230,000 156,400 386,400		386,400		F01	1	0.00 8,375.32 4,187.66
13	65.01 2	0.413 1SF S .4130 AC	2	LE, DUNG HUNG & PHAN, MARIE D 2034 BROOKS BLVD HILLSBOROUGH, NJ 2034 BROOKS BOULEVARD	08844 R / 15	185,700 209,900 395,600		395,600		F01	1	0.00 8,544.38 4,272.19
14	65.01 3	0.413 1SF 2 2BG .4130 AC	2	ALIANO, CHRISTOPHER & LINDSAY 2032 BROOKS BOULEVARD HILLSBOROUGH, NJ 2032 BROOKS BOULEVARD	08844 R / 15	185,700 173,900 359,600		359,600		F01	1	0.00 7,706.14 3,853.07
Page Totals			V1 250 W1 250			3,117,400 2,253,700	0	5,371,100				Block: 65.01 Lot: 3

1	2	3	4	5	6	7	8	9	10	11		
Line	Block No Lot No. Qualification Account #	Land Dimensions Building Description Additional Lots Acreage	Prop Class	Owner's Name Address City State Property Location	Billing Code Zip Code Zoning/Tax Map Pg	Value	Exemptions Code Amount	Net Taxable Value	Deductions Code No Owners	Special Tax Codes	Num Units	Deduction Amt 2021 Tax 2022 1st
						Land Improvemnt Total						
1	65.01 4	0.412 1SF S 2AG .4120 AC	2	CABEZAS, MAURICE & BONNIE L 29 NOTTINGHAM WAY HILLSBOROUGH, NJ 29 NOTTINGHAM WAY	08844 R / 15	230,000 180,100 410,100		410,100		F01	1	0.00 8,917.70 4,458.85
2	65.01 5	0.344 2SF S .3440 AC	2	BERNDT, ELLEN L & CONNOR, CAROL & DAVID 25 NOTTINGHAM WAY HILLSBOROUGH, NJ 25 NOTTINGHAM WAY	08844 R / 15	252,200 171,900 424,100		424,100		F01	1	0.00 9,164.25 4,582.13
3	65.01 6	0.402 2SF S .4020 AC	2	KLINGLER, KURT & ALYSON 21 NOTTINGHAM WAY HILLSBOROUGH, NJ 21 NOTTINGHAM WAY	1175 08844 R / 15	255,100 146,100 401,200		401,200		F01	1	0.00 8,619.51 4,309.76
4	65.01 7	0.4137 1SF S 1AG, 1BG .4137 AC	2	PETTESCH, JOHN A & SANDRA 17 NOTTINGHAM WAY HILLSBOROUGH, NJ 17 NOTTINGHAM WAY	1628 08844 R / 15	255,700 151,300 407,000		407,000		F01	1	0.00 8,767.43 4,383.72
5	65.01 8	0.413 1SF S 1AG, 1BG .4130 AC	2	NELSON, MICHAEL & KATHLEEN 13 NOTTINGHAM WAY HILLSBOROUGH, NJ 13 NOTTINGHAM WAY	08844 R / 15	255,700 167,700 423,400		423,400		F01	1	0.00 9,159.55 4,579.78
6	65.01 9	0.402 1SF S 1AG, 1BG .4020 AC	2	LIMA, ANTONIO C 9 NOTTINGHAM WAY HILLSBOROUGH, NJ 9 NOTTINGHAM WAY	08844 R / 15	255,100 138,800 393,900		393,900		F01	1	0.00 8,466.89 4,233.45
7	65.01 10	0.344 1.5SF S 2AG .3440 AC	2	BOUZOS, ALICE 5 NOTTINGHAM WAY HILLSBOROUGH, NJ 5 NOTTINGHAM WAY	1175 08844 R / 15	252,200 188,200 440,400		440,400	S1 2	F01	1	250.00 9,294.63 4,647.32
8	65.02 1	0.412 1SF 2 2BG, POOL .4120 AC	2	CLOUGHER, JOHN & ANNE 1 SHERWOOD CLOSE HILLSBOROUGH, NJ 1 SHERWOOD CLOSE	08844 R / 15	230,000 169,000 399,000		399,000		F01	1	0.00 8,652.39 4,326.20
9	65.02 2	0.413 2SF S .4130 AC	2	KENNY, SEAN 2010 BROOKS BOULEVARD HILLSBOROUGH, NJ 2010 BROOKS BOULEVARD	08844 R / 15	185,700 224,400 410,100		410,100		F01	1	0.00 8,884.83 4,442.42
10	65.02 3	0.413 1SF 2 2BG .4130 AC	2	HORGOS, MICHAEL JR & SUSAN 2008 BROOKS BOULEVARD HILLSBOROUGH, NJ 2008 BROOKS BOULEVARD	08844 R / 15	185,700 148,100 333,800		333,800	V1 2	F01	1	250.00 6,838.62 3,419.31
11	65.02 4	0.412 1SF S 1AG, 1BG .4120 AC	2	RUBIN, SCOTT L & JENNIFER 29 SHERWOOD CLOSE HILLSBOROUGH, NJ 29 SHERWOOD CLOSE	08844 R / 15	230,000 162,500 392,500		392,500		F01	1	0.00 8,502.11 4,251.06
12	65.02 5	0.344 1SF S 1AG, 1BG .3440 AC	2	DEGAONKAR, NILESH A 25 SHERWOOD CLOSE HILLSBOROUGH, NJ 25 SHERWOOD CLOSE	660 08844 R / 15	252,200 179,800 432,000		432,000		F01	1	0.00 9,352.09 4,676.05
13	65.02 6	0.402 1SF 2 2BG .4020 AC	2	KARCZEWSKI, DARIUSZ & JOANNA 21 SHERWOOD CLOSE HILLSBOROUGH, NJ 21 SHERWOOD CLOSE	1175 08844 R / 15	255,100 175,600 430,700		430,700		F01	1	0.00 9,316.86 4,658.43
14	65.02 7	0.413 1SF S 1AG, 1BG .4130 AC	2	STRZALKA, KRZYSZTOF & ALCIJA 17 SHERWOOD CLOSE HILLSBOROUGH, NJ 17 SHERWOOD CLOSE	08844 R / 15	255,700 148,200 403,900		403,900		F01	1	0.00 8,682.90 4,341.45
Page Totals				V1 250 S1 250		3,350,400 2,351,700	0	5,702,100				Block: 65.02 Lot: 7

1	2	3	4	5	6	7	8	9	10	11		
Line	Block No Lot No. Qualification Account #	Land Dimensions Building Description Additional Lots Acreage	Prop Class	Owner's Name Address City State Property Location	Billing Code Zip Code Zoning/Tax Map Pg	Value	Exemptions Code Amount	Net Taxable Value	Deductions Code No Owners	Special Tax Codes	Num Units	Deduction Amt 2021 Tax 2022 1st
						Land Improvemnt Total						
1	65.02 8	0.0000 106X170 1SF 2 2BG,POOL .0000 AC	2	PUCCI, ANTHONY J & N C & PUCCI, C 13 SHERWOOD CLOSE HILLSBOROUGH, NJ 13 SHERWOOD CLOSE	08844 R / 15	255,700 142,100 397,800		397,800		F01	1	0.00 8,537.33 4,268.67
2	65.02 9	0.402 2SF S .4020 AC	2	CAVALUZZO, NICHOLAS M & LINDA A 9 SHERWOOD CLOSE HILLSBOROUGH, NJ 9 SHERWOOD CLOSE	08844 R / 15	255,100 135,400 390,500		390,500	V1 2	F01	1	250.00 8,132.36 4,066.18
3	65.02 10	0.344 2SF S 1AG .3440 AC	2	SABOL, JILL & JOHN 5 SHERWOOD CLOSE HILLSBOROUGH, NJ 5 SHERWOOD CLOSE	08844 R / 15	252,200 179,400 431,600		431,600		F01	1	0.00 9,340.34 4,670.17
4	65.03 1	0.412 1SF S .4120 AC	2	BLACK, DOUGLAS E & NATALIA VOLKOVA 10 MAGDA LANE HILLSBOROUGH, NJ 10 MAGDA LANE	1107 08844 R / 13	255,600 170,300 425,900		425,900		F01	1	0.00 9,206.51 4,603.26
5	65.03 2	0.413 1SF 2 2BG .4130 AC	2	WOLEN, DANIEL & JESSICA 14 MAGDA LANE HILLSBOROUGH, NJ 14 MAGDA LANE	08844 R / 13	255,700 149,900 405,600		405,600		F01	1	0.00 8,734.56 4,367.28
6	65.03 3	0.413 1SV S 1AG,1BG .4130 AC	2	WALZER, JAMES H & GLORIA 18 MAGDA LANE HILLSBOROUGH, NJ 18 MAGDA LANE	08844 R / 13	255,700 145,700 401,400		401,400		F01	1	0.00 8,633.60 4,316.80
7	65.03 4	0.412 1SV S 1AG .4120 AC	2	ABRAHAM, ANIL & ELIZABETH 22 MAGDA LANE HILLSBOROUGH, NJ 22 MAGDA LANE	08844 R / 13	255,600 180,800 436,400		436,400		F01	1	0.00 9,450.71 4,725.36
8	65.03 5	0.344 1SV 2 2BG,POOL .3440 AC	2	MAZZETTI, SANTIAGO & MARIA 26 MAGDA LANE HILLSBOROUGH, NJ 26 MAGDA LANE	08844 R / 13	252,200 232,500 484,700		484,700		F01	1	0.00 10,582.44 5,291.22
9	65.03 6	0.402 1SF S 1AG,1BG .4020 AC	2	LUKACS, STEVEN & LAURIE 28 MAGDA LANE HILLSBOROUGH, NJ 28 MAGDA LANE	08844 R / 13	229,600 163,900 393,500		393,500		F01	1	0.00 8,532.63 4,266.32
10	65.03 7	0.413 1SF 2 2BG .4130 AC	2	WALTERS, RICHARD E 2011 BROOKS BOULEVARD HILLSBOROUGH, NJ 2011 BROOKS BOULEVARD	08844 R / 13	185,700 174,400 360,100		360,100		F01	1	0.00 7,708.49 3,854.25
11	65.03 8	0.413 1SF S .4130 AC	2	CEBULA, CRAIG & MELISSA 2013 BROOKS BOULEVARD HILLSBOROUGH, NJ 2013 BROOKS BOULEVARD	08844 R / 13	185,700 164,600 350,300		350,300		F01	1	0.00 7,478.39 3,739.20
12	65.03 9	0.402 1SF S 2AG .4020 AC	2	MANHART, J T & BRENNAN, MARY E 2 MAGDA LANE HILLSBOROUGH, NJ 2 MAGDA LANE	08844 R / 13	229,600 150,900 380,500		380,500		F01	1	0.00 8,229.75 4,114.88
13	65.03 10	0.3444 1SF S 1AG,1BG .3444 AC	2	KUHN, EDWARD & JULIE 6 MAGDA LANE HILLSBOROUGH, NJ 6 MAGDA LANE	08844 R / 13	252,200 149,300 401,500		401,500		F01	1	0.00 8,635.94 4,317.97
14	65.04 1	VAULT AKA LOT 1 QUAL X .0000 AC	4A	NEW JERSEY BELL TELEPHONE CO P O BOX 152206 IRVING, TX 1500 BROOKS BOULEVARD	75015-2206 R / 13	0 5,600 5,600		5,600		F01	1	0.00 131.49 65.75
Page Totals				V1 250		3,120,600 2,144,800	0	5,265,400				Block: 65.04 Lot: 1

1	2	3	4	5	6	7	8	9	10	11		
Line	Block No Lot No. Qualification Account #	Land Dimensions Building Description Additional Lots Acreage	Prop Class	Owner's Name Address City State Property Location	Billing Code Zip Code Zoning/Tax Map Pg	Value	Exemptions Code Amount	Net Taxable Value	Deductions Code No Owners	Special Tax Codes	Num Units	Deduction Amt 2021 Tax 2022 1st
						Land Improvemnt Total						
1	65.04 1 X	5.6370 5.6370 AC	15D	MANVILLE BPOE LODGE NO 2119 1500 BROOKS BOULEVARD HILLSBOROUGH, NJ 1500 BROOKS BOULEVARD	 08844 R / 13	 221,300 1,434,700 1,656,000		*Exempt*		F01	1	0.00 0.00 0.00
2	65.04 1.01	1.0087 1.0087 AC	1	DREAM DEVELOPERS, LLC 6 LAVENDER DR PISCATAWAY, NJ 1 CAMPBELL ROAD	 08854-3594 R / 13	 211,300 0 211,300		211,300		F01	1	0.00 4,139.53 2,069.77
3	65.04 2	3.0000 CHURCH 3.0000 AC	15D	UKRAINIAN CATHOLIC ARCHDIOCESE 1700 BROOKS BOULEVARD HILLSBOROUGH, NJ 1700 BROOKS BOULEVARD	 08844 R / 13	 195,000 1,400,300 1,595,300		*Exempt*		F01	1	0.00 0.00 0.00
4	65.04 2.01	4.3000 15B HEALTH CENTER 4.3000 AC	15C	STATE OF NJ JOHN FITCH WAY TRENTON, NJ BROOKS BOULEVARD	 08625 R / 13	 208,000 894,800 1,102,800		*Exempt*		F01	1	0.00 0.00 0.00
5	65.04 3	2.1730 2.1730 AC	1	ST MARY GREEK CATHOLIC CHURCH 1900 BROOKS BOULEVARD HILLSBOROUGH, NJ BROOKS BOULEVARD	 08844 R / 13	 21,700 0 21,700		21,700		F01	1	0.00 509.52 254.76
6	65.04 3 X	15.0000 AKA LOT 3 QUAL X 15.0000 AC	15D	ST MARY GREEK CATHOLIC CHURCH 1900 BROOKS BOULEVARD HILLSBOROUGH, NJ 1900 BROOKS BOULEVARD	 08844 R / 13	 315,000 3,977,600 4,292,600		*Exempt*		F01	1	0.00 0.00 0.00
7	65.04 6	16.0000 OPEN SPACE 16.0000 AC	15C	TOWNSHIP OF HILLSBOROUGH 379 SOUTH BRANCH ROAD HILLSBOROUGH, NJ BROOKS BOULEVARD	 08844 R / 13	 365,000 0 365,000		*Exempt*		F01	1	0.00 0.00 0.00
8	65.04 7	0.402 1SF S 1AG,POOL .4020 AC	2	MANGUAL, ROBERT & SOPHIA 27 MAGDA LANE HILLSBOROUGH, NJ 27 MAGDA LANE	 08844 R / 13	 229,600 191,300 420,900		420,900		F01	1	0.00 9,180.68 4,590.34
9	65.04 8	0.344 1SV S 2AG / .3440 AC	2	LAMASTRO, PATSY & SUSAN 25 MAGDA LANE HILLSBOROUGH, NJ 25 MAGDA LANE	 08844 R / 13	 252,200 175,400 427,600		427,600		F01	1	0.00 9,246.42 4,623.21
10	65.04 9	0.362 2SF 2 2BG,POOL .3620 AC	2	ROTH, PETER D & MICHELLE A 23 MAGDA LANE HILLSBOROUGH, NJ 23 MAGDA LANE	 08844 R / 13	 253,100 222,600 475,700		475,700		F01	1	0.00 10,373.46 5,186.73
11	65.04 10	0.430 1SF S, POOL .4300 AC	2	PALATINI, RYAN & TARA 21 MAGDA LANE HILLSBOROUGH, NJ 21 MAGDA LANE	 08844 R / 13	 256,500 238,400 494,900		494,900		F01	1	0.00 10,836.03 5,418.02
12	65.04 11	0.420 2SV S 1AG .4200 AC	2	ZALESKI, ROSEMARY 19 MAGDA LANE HILLSBOROUGH, NJ 19 MAGDA LANE	 08844 R / 13	 256,000 183,100 439,100		439,100		F01	1	0.00 9,521.15 4,760.58
13	65.04 12	0.344 1SF S 1AG .3440 AC	2	MC MAHON, EDWARD & MARGARET 17 MAGDA LANE HILLSBOROUGH, NJ 17 MAGDA LANE	 08844 R / 13	 252,200 239,000 491,200		491,200		F01	1	0.00 10,744.45 5,372.23
14	65.04 13	0.344 1SF S 1AG,1BG .3440 AC	2	LAMEY, KEVIN T 15 MAGDA LANE HILLSBOROUGH, NJ 15 MAGDA LANE	 08844 R / 13	 252,200 172,500 424,700		424,700		F01	1	0.00 9,175.98 4,587.99
Page Totals						1,984,800 1,422,300	0	3,407,100				Block: 65.04 Lot: 13

1	2	3	4	5	6	7	8	9	10	11		
Line	Block No Lot No. Qualification Account #	Land Dimensions Building Description Additional Lots Acreage	Prop Class	Owner's Name Address City State Property Location	Billing Code Zip Code Zoning/Tax Map Pg	Value	Exemptions Code Amount	Net Taxable Value	Deductions Code No Owners	Special Tax Codes	Num Units	Deduction Amt 2021 Tax 2022 1st
						Land Improvemnt Total						
1	65.04 14	0.344 2SF S 1AG .3440 AC	2	TUBBY, DOUGLAS P & MICHELE E 13 MAGDA LANE HILLSBOROUGH, NJ 13 MAGDA LANE	08844 R / 13	252,200 185,800 438,000		438,000		F01	1	0.00 9,488.27 4,744.14
2	65.04 15	0.344 1SV S 1AG .3440 AC	15F	DROZD, RAYMOND E & PATRICIA A 11 MAGDA LANE HILLSBOROUGH, NJ 11 MAGDA LANE	08844 R / 13	252,200 159,100 411,300		*Exempt*		F01	1	0.00 0.00 0.00
3	65.04 16	0.500 1SF 2 2BG .5000 AC	2	PEACH, JASON 905 BROOKS BLVD MANVILLE, NJ 9 MAGDA LANE	08835 R / 13	260,000 133,600 393,600		393,600		F01	1	0.00 8,441.07 4,220.54
4	65.04 17	0.750 2SF L 2AG .7500 AC	2	ARMSTRONG, SCOTT W & KOEPPEN, C C 7 MAGDA LANE HILLSBOROUGH, NJ 7 MAGDA LANE	08844 R / 13	272,500 174,400 446,900		446,900		F01	1	0.00 9,711.33 4,855.67
5	65.04 18	0.408 1SF S 1AG,1BG .4080 AC	2	PEACH, DENNIS E & GERALDINE TRUSTES 5 MAGDA LANE HILLSBOROUGH, NJ 5 MAGDA LANE	08844 R / 13	255,400 176,400 431,800		431,800		F01	1	0.00 9,354.43 4,677.22
6	65.04 19	0.371 1SF 2 2BG .3710 AC	2	CAMPBELL, WILLIAM J & MAUREEN 3 MAGDA LANE HILLSBOROUGH, NJ 3 MAGDA LANE	08844 R / 13	253,600 145,900 399,500		399,500	V1 2	F01	1	250.00 8,341.34 4,170.67
7	65.04 20	0.407 1SF S .4070 AC	2	JOHNSON, DALE F & MARYJANE 1 MAGDA LANE HILLSBOROUGH, NJ 1 MAGDA LANE	154 08844 R / 13	229,800 184,600 414,400		414,400		F01	1	0.00 9,021.02 4,510.51
8	66 1	2.8100 BLDG. GARAGE 2.8100 AC	4B	ALLIED OIL LLC 25 OLD CAMPLAIN ROAD HILLSBOROUGH, NJ 25 OLD CAMPLAIN ROAD	08844 I1 / 19	368,800 448,900 817,700		817,700		F01	1	0.00 19,199.60 9,599.80
9	66 1.01	1.0100 INDUSTRIAL BLDG WAREHOUSE 1.0100 AC	4B	OLD CAMPLAIN, LLC 456 VAN HOLTEN ROAD BRIDGEWATER, NJ 51 OLD CAMPLAIN ROAD	08807 I1 / 19	176,800 483,200 660,000		660,000		F01	1	0.00 15,496.80 7,748.40
10	66 1.02	1.1000 INDUSTRIAL BLDG 1.1000 AC	4B	S & P ENTERPRISES 186 ROUTE 206 SOUTH HILLSBOROUGH, NJ 45-47 OLD CAMPLAIN ROAD	08844 I1 / 19	192,500 423,500 616,000		616,000		F01	1	0.00 14,463.68 7,231.84
11	66 1.03	2.5500 2.5500 AC	15C	STATE OF NJ DEPT OF TRANS 1035 PARKWAY AVE BOX 616 TRENTON, NJ OLD CAMPLAIN ROAD	08625 I1 / 19	223,100 0 223,100		*Exempt*		F01	1	0.00 0.00 0.00
12	66 2	1.0500 JUNKYARD 1.0500 AC	1	FIEDLER, PAUL 65 OLD CAMPLAIN ROAD HILLSBOROUGH, NJ 65 OLD CAMPLAIN ROAD	08844 I1 / 19	156,200 0 156,200		156,200		F01	1	0.00 3,667.58 1,833.79
13	66 3	0.8200 1SCB MANUFACTURING BLDG .8200 AC	4B	71 OLD CAMPLAIN, LLC 5 NEW CASTLE COURT MORRIS PLAINS, NJ 71 OLD CAMPLAIN ROAD	07950 I1 / 19	143,500 419,700 563,200		563,200		F01	1	0.00 13,223.94 6,611.97
14	66.01 1	2.6900 1SCB REPAIR SHOP 2.6900 AC	4A	DDB HOLDING CO INCC/O DAVE'S TOWING 87 OLD CAMPLAIN ROAD HILLSBOROUGH, NJ 87 OLD CAMPLAIN ROAD	08844 I1 / 19	282,500 354,300 636,800		636,800		F01	1	0.00 14,952.06 7,476.03
Page Totals				V1 250		2,843,800 3,130,300	0	5,974,100				Block: 66.01 Lot: 1

1	2	3	4	5	6	7	8	9	10	11		
Line	Block No Lot No. Qualification Account #	Land Dimensions Building Description Additional Lots Acreage	Prop Class	Owner's Name Address City State Property Location	Billing Code Zip Code Zoning/Tax Map Pg	Value	Exemptions Code Amount	Net Taxable Value	Deductions Code No Owners	Special Tax Codes	Num Units	Deduction Amt 2021 Tax 2022 1st
						Land Improvemnt Total						
1	66.01 2	0.800 2SF O POLE BARN .8000 AC	4A	SPANNA CONTRACTORS, LLC PO BOX 472 MANVILLE, NJ 95 OLD CAMPLAIN ROAD	08835 I1 / 19	142,100 184,800 326,900		326,900		F01	1	0.00 7,675.62 3,837.81
2	66.01 3	0.890 2SF O 2UG .8900 AC	2	SCHMELING, JANE 103 OLD CAMPLAIN ROAD HILLSBOROUGH, NJ 103 OLD CAMPLAIN ROAD	08844 I1 / 19	146,500 121,500 268,000		268,000		F01	1	0.00 5,740.87 2,870.44
3	67 1	3.5270 2 BUILDINGS 10 OLD CAMPLAIN RD 3.5270 AC	4B	MORTON STREET REALTY CO 426 FOOTHILL ROAD BRIDGEWATER, NJ 2320 CAMPLAIN ROAD	08807 I1 / 19	476,000 1,388,200 1,864,200		1,864,200		F01	1	0.00 43,771.42 21,885.71
4	67 2	0.430 1SF R 1AG .4300 AC	2	FURFERO, ROCCO, JR & TAMMY 2310 CAMPLAIN ROAD HILLSBOROUGH, NJ 2310 CAMPLAIN ROAD	08844 I1 / 19	171,500 137,700 309,200		309,200		F01	1	0.00 6,555.62 3,277.81
5	67 3	0.440 1.5SF F 2UG .4400 AC	2	HAMPP, RICHARD S & EMILY 2304 CAMPLAIN ROAD HILLSBOROUGH, NJ 2304 CAMPLAIN ROAD	08844 I1 / 19	172,000 142,700 314,700		314,700		F01	1	0.00 6,684.76 3,342.38
6	67 4	1.9500 1.5SAL F 1AG 1.9500 AC	2	KOWALCZYK, JANE 2292 CAMPLAIN ROAD HILLSBOROUGH, NJ 2292 CAMPLAIN ROAD	08844 RA / 19	209,500 190,200 399,700		399,700		F01	1	0.00 9,201.82 4,600.91
7	67 5	0.378 2SV L 2UG .3780 AC	2	CARTER, JOSEPH & DONNA 2288 CAMPLAIN ROAD HILLSBOROUGH, NJ 2288 CAMPLAIN ROAD	08844 RA / 19	168,900 135,000 303,900		303,900		F01	1	0.00 6,428.82 3,214.41
8	67 6	0.387 1.5SF F .3870 AC	2	ONEY, ALVINA R 2284 CAMPLAIN ROAD HILLSBOROUGH, NJ 2284 CAMPLAIN ROAD	08844 RA / 19	169,400 104,500 273,900		273,900	W1 1	F01	1	250.00 5,226.78 2,613.39
9	67 7	0.397 1.5SAL F .3970 AC	2	COLEMAN, MARY & JOSEPH 2280 CAMPLAIN ROAD HILLSBOROUGH, NJ 2280 CAMPLAIN ROAD	08844 RA / 19	169,900 88,200 258,100		258,100		F01	1	0.00 4,855.79 2,427.90
10	67 8	0.408 1.5SF F 2UG .4080 AC	2	US BANK TRUST C/O HUDSON MANAGEMENT 3701 REGENT BLVD SU200 IRVING TX 2276 CAMPLAIN ROAD	75063 RA / 19	170,400 128,400 298,800		298,800		F01	1	0.00 6,311.42 3,155.71
11	67 9	0.416 1.5SF F .4160 AC	2	WILLIAMS, JONATHAN & ROBERTS, A 2272 CAMPLAIN RD HILLSBOROUGH, NJ 2272 CAMPLAIN ROAD	08844 RA / 19	170,800 186,000 356,800		356,800		F01	1	0.00 7,440.82 3,720.41
12	67 10	0.416 1.5SF F .4160 AC	15F	JOSWICK, MICHAEL & TARA 2268 CAMPLAIN ROAD HILLSBOROUGH, NJ 2268 CAMPLAIN ROAD	08844 RA / 19	171,300 125,700 297,000		*Exempt*		F01	1	0.00 0.00 0.00
13	67 11	0.435 1.5SF F 2UG .4350 AC	2	SAUERHOEFER, ROBERT W 2264 CAMPLAIN ROAD HILLSBOROUGH, NJ 2264 CAMPLAIN ROAD	08844 RA / 19	171,800 134,700 306,500		306,500		F01	1	0.00 6,492.23 3,246.12
14	67 12	0.445 1SF R 1AG .4450 AC	2	REID, FELIX & KRISTA 2261 CAMPLAIN ROAD HILLSBOROUGH, NJ 2261 CAMPLAIN ROAD	08844 RA / 19	172,300 119,100 291,400		291,400		F01	1	0.00 6,137.67 3,068.84
Page Totals				W1 250		2,511,100 3,061,000	0	5,572,100				Block: 67 Lot: 12

1	2	3	4	5	6	7	8	9	10	11		
Line	Block No Lot No. Qualification Account #	Land Dimensions Building Description Additional Lots Acreage	Prop Class	Owner's Name Address City State Property Location	Billing Code Zip Code Zoning/Tax Map Pg	Value	Exemptions Code Amount	Net Taxable Value	Deductions Code No Owners	Special Tax Codes	Num Units	Deduction Amt 2021 Tax 2022 1st
						Land Improvemnt Total						
1	67 13	0.454 1SF R 2UG .4540 AC	2	PAGE, RICHARD II & LYNN 2256 CAMPLAIN ROAD HILLSBOROUGH, NJ 2256 CAMPLAIN ROAD	08844 RA / 19	164,100 103,300 267,400		267,400		F01	1	0.00 5,625.81 2,812.91
2	67 14	0.550 1.5SF F .5500 AC	2	BORYSEWICZ, MARIA 2252 CAMPLAIN ROAD HILLSBOROUGH, NJ 2252 CAMPLAIN ROAD	08844 RA / 19	168,600 113,000 281,600		281,600		F01	1	0.00 6,060.19 3,030.10
3	67 15	1.1900 1SCB AUTO BODY/WAREHOUSE 1.1900 AC	4B	SHOWCASE ENTERPRISES, LLC 38 OLD CAMPLAIN ROAD HILLSBOROUGH, NJ 38 OLD CAMPLAIN ROAD	08844 I1 / 19	321,000 748,900 1,069,900		1,069,900		F01	1	0.00 25,121.26 12,560.63
4	67 15.01	1.4300 1SCB - 2 BLDGS INDUSTRIAL BLDG 1.4300 AC	4B	MORTON STREET REALTY CO 426 FOOTHILL ROAD BRIDGEWATER, NJ 46-50 OLD CAMPLAIN ROAD	08807 I1 / 19	229,700 535,900 765,600		765,600		F01	1	0.00 17,976.29 8,988.15
5	67 15.02	1.0000 1SCB - 2 BLDGS MANUFACTURING 1.0000 AC	4B	MORTON STREET REALTY CO 426 FOOTHILL ROAD BRIDGEWATER, NJ 40-42 OLD CAMPLAIN ROAD	08807 I1 / 19	229,700 535,900 765,600		765,600		F01	1	0.00 17,976.29 8,988.15
6	67 16	1.7200 INDUSTRIAL BLDG 1.7200 AC	4B	KAUFMAN, RICHARD 56 OLD CAMPLAIN ROAD HILLSBOROUGH, NJ 56 OLD CAMPLAIN ROAD	08844 I1RA / 19	301,000 297,700 598,700		598,700		F01	1	0.00 14,057.48 7,028.74
7	67 16.01	1.0200 1SCB AUTO REPAIR SHOP 1.0200 AC	4A	KONKUS CORPORATION 350 MAIN STREET SE9 BEDMINSTER, NJ 60 OLD CAMPLAIN ROAD	07921 I1 / 19	366,000 151,500 517,500		517,500		F01	1	0.00 12,150.91 6,075.46
8	67 17	1.6570 WAREHOUSE 1.6570 AC	4A	CANICA, JOSEPH & MARGARET 204 SCHILKE LANE HILLSBOROUGH, NJ 80 OLD CAMPLAIN ROAD	08844 I1 / 19	166,300 337,700 504,000		504,000		F01	1	0.00 11,833.92 5,916.96
9	67 17.01	1.271 2SV L 2BIG AKA LOT 17 1.2710 AC	2	CANICA, JOSEPH & MARGARET 204 SCHILKE LANE HILLSBOROUGH, NJ 2240 CAMPLAIN ROAD	08844 RA / 19	192,600 386,500 579,100		579,100		F01	1	0.00 12,991.49 6,495.75
10	67 18	0.8040 WAREHOUSE OFFICE .8040 AC	4B	TRIPLE V HOLDING LLC 94 OLD CAMPLAIN ROAD HILLSBOROUGH, NJ 94 OLD CAMPLAIN ROAD	08844 I1 / 19	140,700 356,600 497,300		497,300		F01	1	0.00 11,676.61 5,838.31
11	67 18.01	1.0040 1SF R 2AG 1.0040 AC	2	2224 CAMPLAIN ROAD, LLC 113 PINWOOD CIRCLE NEW HOPE, PA 2224 CAMPLAIN ROAD	18938 I1 / 19	200,000 201,000 401,000		401,000		F01	1	0.00 8,739.26 4,369.63
12	67 18.02	1.0450 1SCB 1.0450 AC	15D	COMMUNITY OPTIONS ENTERPRISES, INC 16 FARBER ROAD PRINCETON, NJ 2230 CAMPLAIN ROAD	08540 RA / 19	160,500 788,300 948,800		*Exempt*		F01	1	0.00 0.00 0.00
13	67 18.03	1.0770 1SCB WAREHOUSE 1.0770 AC	4B	KB & KJ CO, LLC 90 OLD CAMPLAIN ROAD HILLSBOROUGH, NJ 90 OLD CAMPLAIN ROAD	08844 I1 / 19	188,500 224,100 412,600		412,600		F01	1	0.00 9,687.85 4,843.93
14	67 18.04	1.0000 1SCBNB WAREHOUSE 1.0000 AC	4B	HILLSBOROUGH REAL ESTATE ASSOCIATES 457 WEST END AVE NORTH PLAINFIELD, NJ 92 OLD CAMPLAIN ROAD	07060 I1 / 19	306,300 566,700 873,000		873,000		F01	1	0.00 20,498.04 10,249.02
Page Totals						2,974,500 4,558,800	0	7,533,300				Block: 67 Lot: 18.04

1	2	3	4	5	6	7	8	9	10	11		
Line	Block No Lot No. Qualification Account #	Land Dimensions Building Description Additional Lots Acreage	Prop Class	Owner's Name Address City State Property Location	Billing Code Zip Code Zoning/Tax Map Pg	Value	Exemptions Code Amount	Net Taxable Value	Deductions Code No Owners	Special Tax Codes	Num Units	Deduction Amt 2021 Tax 2022 1st
						Land Improvemnt Total						
1	67 18.05	0.9400 1SCB WAREHOUSE/OFFICE .9400 AC	4A	NKC HOLDINGS, LLC 2212 CAMPLAIN ROAD HILLSBOROUGH, NJ 2212 CAMPLAIN ROAD	08844 I1 / 19	164,500 527,900 692,400		692,400		F01	1	0.00 16,257.55 8,128.78
2	67 18.06	1.0580 1SB TIRE SERVICE 1.0580 AC	4A	SCF RC FUNDING IV LLC 358 SAW MILL RIVER RD MILLWOOD, NY 2200 CAMPLAIN ROAD	10546 I1 / 19	324,000 1,069,900 1,393,900		1,393,900		F01	1	0.00 32,728.78 16,364.39
3	67 18.07	0.9380 OFFICE OFFICE .9380 AC	4B	IG BUILDERS, LLC 120 OLD CAMPLAIN ROAD HILLSBOROUGH, NJ 120 OLD CAMPLAIN ROAD	08844 I1 / 19	287,300 643,600 930,900		930,900		F01	1	0.00 21,857.54 10,928.77
4	67 19.01	0.5800 1SCB WHOLESALE ELECTRONIC .5800 AC	4A	100 CAMPLAIN ROAD, LLC 400 NORTH BRIDGE STREET BRIDGEWATER, NJ 100 OLD CAMPLAIN ROAD	08807 I1 / 19	152,300 356,100 508,400		508,400		F01	1	0.00 11,937.23 5,968.62
5	71 1	0.51 .5100 AC	1	EPPS PROPERTY, LLC C/O H&H 2134 CAMPLAIN ROAD HILLSBOROUGH, NJ 2134 CAMPLAIN ROAD	08844 I1 / 16	75,900 0 75,900		75,900		F01	1	0.00 1,782.14 891.07
6	71 1.01	32.160 PARTS/AUCTION 73.01,1& 71/1,14 32.1600 AC	4A	COPART OF CONNECTICUT, INC 14185 DALLAS PKWY SU 300 DALLAS, TX SUNNYMEAD ROAD	75254 I1 / 16	1,388,900 643,700 2,032,600		2,032,600		F01	1	0.00 53,092.98 26,546.49
7	71 2	0.1651 .1651 AC	1	EPPS PROPERTY, LLC 2156 CAMPLAIN ROAD HILLSBOROUGH, NJ EPPS AVENUE	08844 I1 / 16	14,400 0 14,400		14,400		F01	1	0.00 338.11 169.06
8	71 3	0.5230 1SCB CAR REPAIR .5230 AC	4A	WALKO, ANDREW & DIANA M 18 PLENNERT ROAD FLEMINGTON, NJ 2122 CAMPLAIN ROAD	08822 I1 / 16	91,000 214,000 305,000		305,000		F01	1	0.00 7,161.40 3,580.70
9	71 6	0.3100 2SV L .3100 AC	2	SANTOS ENTERPRISES,LLC 2156 NEW CAMPLAIN ROAD HILLSBOROUGH, NJ 2160 CAMPLAIN ROAD	08844 I1 / 16	165,000 106,800 271,800		271,800		F01	1	0.00 5,679.82 2,839.91
10	71 7	0.4400 .4400 AC	1	SANTOS ENTERPRISES,LLC 2156 NEW CAMPLAIN ROAD HILLSBOROUGH, NJ CAMPLAIN ROAD	08844 I1 / 16	48,100 0 48,100		48,100		F01	1	0.00 1,129.39 564.70
11	71 8	0.51 .5100 AC	1	SANTOS ENTERPRISES,LLC 2156 NEW CAMPLAIN ROAD HILLSBOROUGH, NJ 2158 CAMPLAIN ROAD	08844 I1 / 16	44,600 0 44,600		44,600		F01	1	0.00 1,047.21 523.61
12	71 10	0.650 1SCB SCRAP YARD INDUSTRIAL BLDG .6500 AC	4A	RICKSANT, LLC 2154 NEW CAMPLAIN ROAD HILLSBOROUGH, NJ 2154 CAMPLAIN ROAD	08844 I1 / 16	170,600 144,700 315,300		315,300		F01	1	0.00 7,403.25 3,701.63
13	71 11	0.7900 .7900 AC	1	RICKSANT, LLC 2154 NEW CAMPLAIN ROAD HILLSBOROUGH, NJ CAMPLAIN ROAD	08844 I1 / 16	48,400 0 48,400		48,400		F01	1	0.00 1,136.43 568.22
14	71 12	0.7200 .7200 AC	1	RICKSANT, LLC 2154 NEW CAMPLAIN ROAD HILLSBOROUGH, NJ CAMPLAIN ROAD	08844 I1 / 16	44,100 0 44,100		44,100		F01	1	0.00 1,035.47 517.74
Page Totals						3,019,100 3,706,700	0	6,725,800				Block: 71 Lot: 12

1	2	3	4	5	6	7	8	9	10	11		
Line	Block No Lot No. Qualification Account #	Land Dimensions Building Description Additional Lots Acreage	Prop Class	Owner's Name Address City State Property Location	Billing Code Zip Code Zoning/Tax Map Pg	Value	Exemptions Code Amount	Net Taxable Value	Deductions Code No Owners	Special Tax Codes	Num Units	Deduction Amt 2021 Tax 2022 1st
						Land Improvemnt Total						
1	71 13	1.2400	1	RICKSANT, LLC 2154 NEW CAMPLAIN ROAD HILLSBOROUGH, NJ CAMPLAIN ROAD	08844 11 / 16	70,500 0 70,500		70,500		F01	1	0.00 1,655.35 827.68
2	76 1	0.650 1SF R 2AG .6500 AC	2	CIGLER, MICHAEL STEVEN 2249 CAMPLAIN OAD HILLSBOROUGH, NJ 2249 CAMPLAIN ROAD	08844 RA / 73	182,500 150,200 332,700		332,700		F01	1	0.00 7,130.88 3,565.44
3	76 2	2.4800 1SCB R 2AG 2.4800 AC	2	JOHNSON, JUNIOR & WILLS, CONROY 2237 CAMPLAIN ROAD HILLSBOROUGH, NJ 2237 CAMPLAIN ROAD	08844 RA / 73	213,600 163,200 376,800		376,800		F01	1	0.00 8,168.70 4,084.35
4	76 2.01	.056 0.560 AC	1	UNKNOWN, C/O HILLSBOROUGH TOWNSHIP 379 SOUTH BRANCH ROAD HILLSBOROUGH, NJ CAMPLAIN ROAD	08844 RA / 73	2,800 0 2,800		2,800		F01	1	0.00 65.74 32.87
5	76 3	0.7500 1.5SAL F 1AG .7500 AC	2	DIOS, CHRISTOPHER J & DAYNA J 2231 CAMPLAIN ROAD HILLSBOROUGH, NJ 2231 CAMPLAIN ROAD	08844 RA / 73	187,500 214,900 402,400		402,400		F01	1	0.00 8,783.87 4,391.94
6	76 4	1.1400 1SS R 1AG, POOL 1.1400 AC	2	BELL, SEAN A 2227 CAMPLAIN ROAD HILLSBOROUGH, NJ 2227 CAMPLAIN ROAD	08844 RA / 73	201,800 232,500 434,300		434,300		F01	1	0.00 9,530.54 4,765.27
7	76 5	1.0200 1SF R 1AG 1.0200 AC	2	SUYDAM, RICHARD F & KATHLEEN T 2215 CAMPLAIN ROAD HILLSBOROUGH, NJ 2215 CAMPLAIN ROAD	08844 RA / 73	200,200 110,700 310,900		310,900		F01	1	0.00 6,614.32 3,307.16
8	76 6.01	0.75 1.5SAL F AKA LOTS 6 & 7 .7500 AC	2	DINSMORE, REBECCA & STEPHEN J 2211 CAMPLAIN ROAD HILLSBOROUGH, NJ 2211 CAMPLAIN ROAD	08844 RA / 73	187,500 145,400 332,900		332,900		F01	1	0.00 7,159.06 3,579.53
9	76 8	0.510 1SF R 2AG LOT 11 .5100 AC	2	JANIEC, JOSEPHINE 17 SUNNYMEAD ROAD HILLSBOROUGH, NJ 17 SUNNYMEAD ROAD	08844 RA / 73	175,500 148,600 324,100		324,100	W1 1	F01	1	250.00 6,690.69 3,345.35
10	76 9	0.8700 1SV R 2AG .8700 AC	2	SCHUMACHER, GARY & DONNA 21 SUNNYMEAD ROAD HILLSBOROUGH, NJ 21 SUNNYMEAD ROAD	08844 RA / 73	193,500 199,900 393,400		393,400		F01	1	0.00 8,532.63 4,266.32
11	76 12	1.1600 1SB R 1AG, POOL 1.1600 AC	2	PAPA, CHRISTOPHER & CLARAMUNT-P., 2221 CAMPLAIN ROAD HILLSBOROUGH, NJ 2221 CAMPLAIN ROAD	08844 RA / 73	201,600 350,300 551,900		551,900		F01	1	0.00 12,287.09 6,143.55
12	77 1.01	0.382 2SF AKA LOT 1 .3820 AC	4A	DHARMARAJ INTERNATIONAL INVESTMENTS 308 SOUTH BROADWAY PITMAN, NJ 2179 CAMPLAIN ROAD	08071 RA / 18	192,000 188,100 380,100		380,100		F01	1	0.00 8,924.75 4,462.38
13	77 2.01	0.5100 1SAL R AKA LOT 2,3 .5100 AC	2	TORO, WILLIAM 2167 CAMPLAIN ROAD HILLSBOROUGH, NJ 2167 CAMPLAIN ROAD	08844 RA / 18	175,000 286,800 461,800		461,800		F01	1	0.00 10,155.11 5,077.56
14	77 4.01	0.7000 1SF S 2BG AKA LOT 4,5,6 .7000 AC	2	BARRY, LEO P & PATRICIA 2161 CAMPLAIN ROAD HILLSBOROUGH, NJ 2161 CAMPLAIN ROAD	660 08844 RA / 18	185,000 183,400 368,400		368,400		F01	1	0.00 7,945.63 3,972.82
Page Totals				W1 250		2,369,000 2,374,000	0	4,743,000				Block: 77 Lot: 4.01

1	2	3	4	5	6	7	8	9	10	11		
Line	Block No Lot No. Qualification Account #	Land Dimensions Building Description Additional Lots Acreage	Prop Class	Owner's Name Address City State Property Location	Billing Code Zip Code Zoning/Tax Map Pg	Value	Exemptions Code Amount	Net Taxable Value	Deductions Code No Owners	Special Tax Codes	Num Units	Deduction Amt 2021 Tax 2022 1st
						Land Improvemnt Total						
1	77 7.01	0.3600 AKA 7 .3600 AC	1	TORO, WILLIAM 2167 CAMPLAIN ROAD HILLSBOROUGH, NJ CAMPLAIN ROAD	08844 RA / 18	18,000 0 18,000		18,000		F01	1	0.00 422.64 211.32
2	78 1.01	0.808 AKA LOT 2,3.01 .8080 AC	1	JAMALI, SHABBIR 36 DANIEL STREET EAST WINDSOR, NJ 10 SUNNYMEAD ROAD	08520 RA / 18	190,400 0 190,400		190,400		F01	1	0.00 901.63 450.82
3	78 3.01	1.111 1SV R AKA LOT 3.A 1.1110 AC	2	KOLEKAR, NITIN S & LIPARE, SUPRIYA 5 TAYLOR ST HILLSBOROUGH, NJ 5 TAYLOR STREET	08844 RA / 18	196,100 337,600 533,700		533,700		F01	1	0.00 10,507.31 5,253.66
4	78 3.02	1.0900 AKA LOT 3 1.0900 AC	1	PANKOWSKI, BENEDICT & BARBARA 225 SOUTH 13TH AVENUE MANVILLE, NJ TAYLOR STREET	08835 RA / 18	97,600 0 97,600		97,600		F01	1	0.00 2,056.85 1,028.43
5	79 1	0.459 1SAL R 2UG .4590 AC	2	CRESPO, EDISON HENAO & HENAO, MARIA 16 SUNNYMEAD ROAD HILLSBOROUGH, NJ 16 SUNNYMEAD ROAD	08844 RA / 18	173,000 84,100 257,100		257,100		F01	1	0.00 5,348.74 2,674.37
6	79 2	0.459 .4590 AC	1	CRESPO, EDISON HENAO & HENAO, MARIA 16 SUNNYMEAD ROAD HILLSBOROUGH, NJ SUNNYMEAD ROAD	08844 RA / 18	23,000 0 23,000		23,000		F01	1	0.00 540.04 270.02
7	79 3	1.8400 1.8400 AC	1	CRESPO, EDISON HENAO & HENAO, MARIA 16 SUNNYMEAD ROAD HILLSBOROUGH, NJ SUNNYMEAD ROAD	08844 RA / 18	58,400 0 58,400		58,400		F01	1	0.00 1,371.23 685.62
8	80 1	0.4800 .4800 AC	1	BAUER, NANCY 3271 TURTLE LAKE COURT MARRIETTA, GA OFF CAMPLAIN ROAD	30067 RA / 18	2,400 0 2,400		2,400		F01	1	0.00 56.35 28.18
9	81 1	0.140 .1400 AC	1	CARFARO, CLEMENT P O BOX 6521 BRIDGEWATER, NJ CAMPLAIN ROAD	08807 I1 / 17	7,000 0 7,000		7,000		F01	1	0.00 164.36 82.18
10	81 2	0.530 1SST R 2AG .5300 AC	2	CALLAGHAN, KATHLEEN M 2151 CAMPLAIN ROAD HILLSBOROUGH, NJ 2151 CAMPLAIN ROAD	08844 I1 / 17	176,500 167,300 343,800		343,800		F01	1	0.00 7,398.55 3,699.28
11	86 1	0.9504 1SAL R 2UG .9504 AC	2	AMARAL, CARLOS 2137 CAMPLAIN ROAD HILLSBOROUGH, NJ 2137 CAMPLAIN ROAD	08844 I1 / 17	158,000 129,000 287,000		287,000		F01	1	0.00 6,687.10 3,343.55
12	86 2	0.6200 1SF R .6200 AC	2	NOWOSIELSKI, ZYGMUNT & ELIZABETH 2133 CAMPLAIN ROAD HILLSBOROUGH, NJ 2133 CAMPLAIN ROAD	08844 I1 / 17	152,600 331,100 483,700		483,700		F01	1	0.00 10,810.19 5,405.10
13	86 3	0.6200 1.5SAL F 3UNITS .6200 AC	2	JANUCIK, WALTER & MARIA G 720 E FRECH AVENUE MANVILLE, NJ 2155 CAMPLAIN ROAD	08835 I1 / 17	153,000 198,700 351,700		351,700		F01	3	0.00 7,659.18 3,829.59
14	86 4	1.0300 1.0300 AC	1	PLB PARTNERS 36 EAST MAIN STREET SOMERVILLE, NJ CAMPLAIN ROAD	08876 I1 / 17	90,200 0 90,200		90,200		F01	1	0.00 2,117.90 1,058.95
Page Totals						1,496,200 1,247,800	0	2,744,000				Block: 86 Lot: 4

1	2	3	4	5	6	7	8	9	10	11		
Line	Block No Lot No. Qualification Account #	Land Dimensions Building Description Additional Lots Acreage	Prop Class	Owner's Name Address City State Property Location	Billing Code Zip Code Zoning/Tax Map Pg	Value	Exemptions Code Amount	Net Taxable Value	Deductions Code No Owners	Special Tax Codes	Num Units	Deduction Amt 2021 Tax 2022 1st
						Land Improvemnt Total						
1	86 7	0.180 .1800 AC	1	MASTER PLAZA LLC, 4 VAN DERIPE RD HILLSBOROUGH NJ LEXINGTON STREET	08844 R / 17	8,600 0 8,600		8,600		F01	1	0.00 201.93 100.97
2	86 9	0.100 .1000 AC	1	SCOZZARI, V J & SCOZZARI, P C PO BOX 55834 TRENTON, NJ CAMPLAIN ROAD	08638 R / 17	5,000 0 5,000		5,000		F01	1	0.00 117.40 58.70
3	86 10	0.100 .1000 AC	1	SOPKO, MICHAEL SR 2127 WEST CAMPLAIN ROAD HILLSBOROUGH, NJ CAMPLAIN ROAD	08844 R / 17	5,000 0 5,000		5,000		F01	1	0.00 117.40 58.70
4	86 11	0.400 1.5SAL F, 1SF .4000 AC	2	SOPKO, MICHAEL 2127 CAMPLAIN ROAD HILLSBOROUGH, NJ 2127 CAMPLAIN ROAD	08844 R / 17	170,000 186,800 356,800		356,800	D1 1	F01	2	250.00 7,423.26 3,711.63
5	86 12	0.110 .1100 AC	1	SOPKO, MICHAEL 2127 W CAMPLAIN ROAD HILLSBOROUGH, NJ CAMPLAIN ROAD	08844 R / 17	5,500 0 5,500		5,500		F01	1	0.00 129.15 64.58
6	86 14	0.183 2SAL L 2UG .1830 AC	2	MASTER PLAZA LLC, 4 VAN DERIPE RD HILLSBOROUGH NJ 408 LEXINGTON STREET	08844 R / 17	154,200 150,500 304,700		304,700		F01	1	0.00 6,388.91 3,194.46
7	86 15	0.163 .1630 AC	1	MASTER PLAZA, LLC 4 VAN DERIPE ROAD HILLSBOROUGH, NJ LEXINGTON STREET	08844 R / 17	8,200 0 8,200		8,200		F01	1	0.00 192.54 96.27
8	86 16	0.137 2SFO2UG, 1SF .1370 AC	2	MASTER PLAZA, LLC 4 VAN DERIPE ROAD HILLSBOROUGH, NJ 401-407 LEXINGTON STREET	08844 R / 17	151,900 170,900 322,800		322,800		F01	2	0.00 6,818.59 3,409.30
9	86 17	0.160 1SF R 2UG .1600 AC	2	MASTER PLAZA, LLC 4 VAN DERIPE ROAD HILLSBOROUGH, NJ 399 LEXINGTON STREET	08844 R / 17	153,000 80,200 233,200		233,200		F01	1	0.00 4,867.41 2,433.71
10	86 18	0.260 .2600 AC	1	KUMAR, MANJU 4 VAN DERIPE ROAD HILLSBOROUGH, NJ 2215 CAMPLAIN ROAD	08844 R / 17	13,000 0 13,000		13,000		F01	1	0.00 305.24 152.62
11	86 19	0.0918 .0918 AC	15C	TOWNSHIP OF HILLSBOROUGH 379 SOUTH BRANCH ROAD HILLSBOROUGH, NJ CAMPLAIN ROAD	08844 R / 17	4,600 0 4,600		*Exempt*		F01	1	0.00 0.00 0.00
12	86 20	0.367 .3670 AC	1	MASTER PLAZA, LLC 4 VAN DERIPE ROAD HILLSBOROUGH, NJ ESTELLE STREET	08844 R / 17	3,700 0 3,700		3,700		F01	1	0.00 86.88 43.44
13	86 21.01	31.300 BLK 86 L 21 31.3000 AC	1	CONCORD STREET URBAN RENEWAL 77 PARK ST MONTCLAIR, NJ ESTELLE STREET	07042-2962 11 / 17	2,347,500 0 2,347,500		2,347,500		F01	1	0.00 0.00 0.00
14	86 21.02	31.300 B 86 L 21 31.3000 AC	15C	TOWNSHIP OF HILLSBOROUGH 379 SOUTH BRANCH ROAD HILLSBOROUGH, NJ ESTELLE STREET	08844 11 / 17	2,347,500 0 2,347,500		*Exempt*		F01	1	0.00 0.00 0.00
Page Totals				D1 250		3,025,600 588,400		0				Block: 86 Lot: 21.02

1	2	3		4			5	6	7	8	9	10	11	
Line	Block No Lot No. Qualification Account #	Land Dimensions Building Description Additional Lots Acreage	Prop Class	Owner's Name Address City State Property Location	Billing Code Zip Code Zoning/Tax Map Pg	Value		Exemptions Code Amount	Net Taxable Value	Deductions Code No Owners	Special Tax Codes	Num Units	Deduction Amt	
						Land Improvemnt Total							2021 Tax	2022 1st
1	86 22	0.5100 1.5SF F 2AG .5100 AC	2	BANGHART, FRANK 2102 ROOSEVELT AVE HILLSBOROUGH, NJ 2102 ROOSEVELT AVENUE	08844 R / 17	170,000 132,200 302,200		302,200		F01	1	0.00 6,478.14 3,239.07		
2	90 1	0.1800 .1800 AC	1	VAN NEST, ELIZABETH M TRUSTEE 643 MONTGOMERY ROAD HILLSBOROUGH, NJ CAMPLAIN ROAD	08844 R / 17	9,000 0 9,000		9,000		F01	1	0.00 211.32 105.66		
3	90 2	0.137 1SV R - 3 UNITS .1370 AC	2	VU, TONYA 742 ROUTE 518 SKILLMAN, NJ 2101 CAMPLAIN ROAD	08558 R / 17	156,900 164,900 321,800		321,800		F01	3	0.00 6,872.60 3,436.30		
4	90 3	0.1800 .1800 AC	1	CASTELLI, F A C/O R M LEWIS 53 SIGNAL DRIVE BRATTLEBORO, VT CAMPLAIN ROAD	05301-4101 R / 17	9,000 0 9,000		9,000		F01	1	0.00 211.32 105.66		
5	90 4	0.5400 1SAL R 1AG .5400 AC	2	ALEXANDER, VICTOR & NANCY 2011 W CAMPLAIN ROAD HILLSBOROUGH, NJ 2011 CAMPLAIN ROAD	6225 08844 R / 17	177,000 115,300 292,300		292,300		F01	1	0.00 6,182.29 3,091.15		
6	90 5	0.1800 1SAL R .1800 AC	15D	DEVEREUX FOUNDATION 286 MANTUA GROVE RD BLD 4 WEST DEPTFORD, NJ 212 SOUTH 20TH ST	08066 R / 17	154,000 207,200 361,200		*Exempt*		F01	1	0.00 0.00 0.00		
7	90 6.01	3.0600 L 6,7,11,14,17,18,19 3.0600 AC	15C	TOWNSHIP OF HILLSBOROUGH 379 SOUTH BRANCH ROAD HILLSBOROUGH, NJ SOUTH 20TH STREET	08844 R / 17	275,100 0 275,100		*Exempt*		F01	1	0.00 0.00 0.00		
8	90 8	0.091 .0910 AC	15C	TOWNSHIP OF HILLSBOROUGH 379 SOUTH BRANCH ROAD HILLSBOROUGH, NJ SOUTH 20TH STREET	08844 R / 17	4,600 0 4,600		*Exempt*		F01	1	0.00 0.00 0.00		
9	90 9	0.096 .0960 AC	1	SNYDER, WALTER 2100 ROOSEVELT AVENUE HILLSBOROUGH, NJ SOUTH 20TH STREET	08844 R / 17	1,000 0 1,000		1,000		F01	1	0.00 23.48 11.74		
10	90 10	0.091 .0910 AC	1	SNYDER, WALTER 2100 ROOSEVELT AVENUE HILLSBOROUGH, NJ ROOSEVELT AVENUE	08844 R / 17	4,600 0 4,600		4,600		F01	1	0.00 108.01 54.01		
11	90 12	0.2300 .2300 AC	1	NIBORSKI, A ESTATE C/O STEIN, K 117 LIBERTY CRT HILLSIDE, NJ ROOSEVELT AVENUE	07205 R / 17	11,500 0 11,500		11,500		F01	1	0.00 270.03 135.02		
12	90 13	0.5100 1SAL R .5100 AC	2	SNYDER, WALTER 2100 ROOSEVELT ROAD HILLSBOROUGH, NJ 2100 ROOSEVELT AVENUE	08844 R / 17	170,000 112,200 282,200		282,200		F01	1	0.00 6,156.46 3,078.23		
13	90 15	0.0000 .0000 AC	15C	TOWNSHIP OF HILLSBOROUGH 379 SOUTH BRANCH ROAD HILLSBOROUGH, NJ ESTELLE STREET	08844 R / 17	45,500 0 45,500		*Exempt*		F01	1	0.00 0.00 0.00		
14	90 16	0.2750 2SV L 1UG .2750 AC	2	FAVORITO, DOMINICK & EILEEN 26 ESTELLE STREET HILLSBOROUGH, NJ 26 ESTELLE STREET	08844 R / 17	158,800 230,200 389,000		389,000		F01	1	0.00 8,664.12 4,332.06		
Page Totals						867,800 754,800	0	1,622,600					Block: 90 Lot: 16	

1	2	3	4	5	6	7	8	9	10	11		
Line	Block No Lot No. Qualification Account #	Land Dimensions Building Description Additional Lots Acreage	Prop Class	Owner's Name Address City State Property Location	Billing Code Zip Code Zoning/Tax Map Pg	Value	Exemptions Code Amount	Net Taxable Value	Deductions Code No Owners	Special Tax Codes	Num Units	Deduction Amt 2021 Tax 2022 1st
						Land Improvemnt Total						
1	93 1	0.5100 1SF R .5100 AC	2	GALEANO-BOHORQUEZ, ALIRIO & ET AL 2101 ROOSEVELT AVE HILLSBOROUGH, NJ 2101 ROOSEVELT AVENUE	08844 R / 17	170,300 129,500 299,800		299,800		F01	1	0.00 6,370.13 3,185.07
2	93 2	.137 1370 AC	1	GLINKA, LONNY & COSTELLO, BARBARA 2011 ROOSEVELT AVENUE HILLSBOROUGH, NJ ROOSEVELT AVENUE	08844 R / 17	1,400 0 1,400		1,400		F01	1	0.00 32.87 16.44
3	93 3	0.045 0450 AC	1	GLINKA, LONNY & COSTELLO, BARBARA 2011 ROOSEVELT AVENUE HILLSBOROUGH, NJ ROOSEVELT AVENUE	08844 R / 17	500 0 500		500		F01	1	0.00 11.75 5.88
4	93 4	0.1800 15AL R 2UG .1800 AC	2	MENDEZ, RUDY 2011 ROOSEVELT AVENUE HILLSBOROUGH, NJ 2011 ROOSEVELT AVENUE	08844 R / 17	154,200 159,600 313,800		313,800		F01	1	0.00 6,898.42 3,449.21
5	93 5	0.091 0910 AC	1	GLINKA, LONNY & COSTELLO, BARBARA 2011 ROOSEVELT AVENUE HILLSBOROUGH, NJ ROOSEVELT AVENUE	08844 R / 17	900 0 900		900		F01	1	0.00 21.14 10.57
6	93 6	0.096 0960 AC	1	DARABANT,ELAINE M & DARABANT,JOESPH 1917 ROOSEVELT AVENUE MANVILLE, NJ ROOSEVELT AVENUE	08835 R / 17	4,800 0 4,800		4,800		F01	1	0.00 112.70 56.35
7	93 7	0.096 0960 AC	2	DARABANT,ELAINE M & DARABANT,JOESPH 1917 ROOSEVELT AVENUE MANVILLE, NJ COOLIDGE AVENUE	08835 I1 / 17	4,800 2,500 7,300		7,300		F01	1	0.00 171.41 85.71
8	93.01 1	0.2900 1SF R .2900 AC	2	DORMANSKI, JOSEPHINE 204 N.8TH AVENUE MANVILLE, NJ 2 PERSHING LANE	08835 I1 / 17	159,200 6,700 165,900		165,900		F01	1	0.00 3,465.65 1,732.83
9	93.01 2	0.2900 2SF , 1SF R .2900 AC	2	TODARO, ANTONIO 724 AMWELL ROAD HILLSBOROUGH, NJ 2001 COOLIDGE AVENUE	08844 I1 / 17	159,200 181,800 341,000		341,000		F01	2	0.00 7,410.29 3,705.15
10	110 1	0.800 8000 AC	15C	HILLSBOROUGH MUNICIPAL UTIL AUTH P O BOX 5909 HILLSBOROUGH, NJ 2191 HARRISON STREET	08844 RA / 18	185,000 0 185,000		*Exempt*		F01	1	0.00 0.00 0.00
11	111 1	0.3700 3700 AC	15C	HILLSBOROUGH MUNICIPAL UTIL AUTH P O BOX 5909 HILLSBOROUGH, NJ HARRISON STREET	08844 RA / 18	4,900 0 4,900		*Exempt*		F01	1	0.00 0.00 0.00
12	111 2	0.220 2200 AC	15C	HILLSBOROUGH MUNICIPAL UTIL AUTH P O BOX 5909 HILLSBOROUGH, NJ HARRISON STREET	08844 RA / 18	2,200 0 2,200		*Exempt*		F01	1	0.00 0.00 0.00
13	111 3	0.5510 1SCB .5510 AC	15C	HILLSBOROUGH MUNICIPAL UTIL AUTH P O BOX 5909 HILLSBOROUGH, NJ 2192 HARRISON STREET	08844 RA / 18	137,500 5,200 142,700		*Exempt*		F01	1	0.00 0.00 0.00
14	112 1	0.7800 7800 AC	15C	HILLSBOROUGH MUNICIPAL UTIL AUTH P O BOX 5909 HILLSBOROUGH, NJ GARFIELD STREET	08844 RA / 18	7,800 0 7,800		*Exempt*		F01	1	0.00 0.00 0.00
Page Totals						655,300 480,100	0	1,135,400				Block: 112 Lot: 1

1	2	3	4	5	6	7	8	9	10	11		
Line	Block No Lot No. Qualification Account #	Land Dimensions Building Description Additional Lots Acreage	Prop Class	Owner's Name Address City State Property Location	Billing Code Zip Code Zoning/Tax Map Pg	Value	Exemptions Code Amount	Net Taxable Value	Deductions Code No Owners	Special Tax Codes	Num Units	Deduction Amt 2021 Tax 2022 1st
						Land Improvemnt Total						
1	112 2	0.045 .0450 AC	1	BAUER, NANCY 3271 TURTLE LAKE COURT MARRIETTA, GA GARFIELD STREET	30067 RA / 18	500 0 500		500		F01	1	0.00 11.75 5.88
2	112 3	1.2500 1.2500 AC	15C	HILLSBOROUGH MUNICIPAL UTIL AUTH P O BOX 5909 HILLSBOROUGH, NJ GARFIELD STREET	08844 RA / 18	12,500 0 12,500		*Exempt*		F01	1	0.00 0.00 0.00
3	114 1	0.2300 .2300 AC	1	PETRY, EMILE & ELLIOT, DAVID 2191 JACKSON STREET HILLSBOROUGH NJ 2191 JACKSON STREET	08844 RA / 18	11,500 0 11,500		11,500		F01	1	0.00 270.03 135.02
4	114 2	1.0300 2SF L 2AG 1.0300 AC	2	PETRY, EMILIE & ELLIOT, DAVID 2191 JACKSON STREET HILLSBOROUGH NJ 2191 JACKSON STREET	08844 RA / 18	195,300 255,300 450,600		450,600		F01	1	0.00 9,824.03 4,912.02
5	115 1	0.8200 1.5SF F 3AG .8200 AC	2	AMAYA, HECTOR F 2186 JACKSON STREET HILLSBOROUGH, NJ 2186 JACKSON STREET	08844 RA / 18	187,000 236,000 423,000		423,000		F01	1	0.00 9,232.34 4,616.17
6	116 1	0.2300 .2300 AC	1	BAUER, NANCY 3271 TURTLE LAKE COURT MARRIETTA, GA ADAMS STREET	30067 RA / 18	11,000 0 11,000		11,000		F01	1	0.00 258.28 129.14
7	116 2	.130 .1300 AC	1	BAUER, NANCY 3271 TURTLE LAKE COURT MARRIETTA, GA ADAMS STREET	30067 RA / 18	6,500 0 6,500		6,500		F01	1	0.00 152.63 76.32
8	116 3	0.091 .0910 AC	1	EISSERT, ROSE EST C/O EISSERT, J 310 LONG HILL DRIVE SHORT HILLS, NJ ADAMS STREET	07078 RA / 18	2,300 0 2,300		2,300		F01	1	0.00 54.01 27.01
9	116 4	0.091 .0910 AC	1	BAUER, NANCY 3271 TURTLE LAKE COURT MARRIETTA, GA ADAMS STREET	30067 RA / 18	4,600 0 4,600		4,600		F01	1	0.00 108.01 54.01
10	116 5	0.2300 .2300 AC	1	BAUER, NANCY 3271 TURTLE LAKE COURT MARRIETTA, GA ADAMS STREET	30067 RA / 18	2,200 0 2,200		2,200		F01	1	0.00 51.66 25.83
11	116 10.01	1.1019 1SF R AKA 116 LOTS 6-11 1.1019 AC	2	WARGACKI, RICHARD T 2194 JACKSON STREET HILLSBOROUGH, NJ 2194 JACKSON STREET	08844 RA / 18	196,000 119,400 315,400		315,400		F01	1	0.00 6,809.20 3,404.60
12	116 12	0.870 1SF 2 1BG LOT 13 .8700 AC	2	OBROPTA, DOLORES M 30 SUNNYMEAD ROAD HILLSBOROUGH, NJ 30 SUNNYMEAD ROAD	08844 RA / 18	193,500 168,000 361,500		361,500		F01	1	0.00 7,790.66 3,895.33
13	117 1	0.4600 1SAL R .4600 AC	2	NUSBAUM, THOMAS 40 SUNNYMEAD ROAD HILLSBOROUGH, NJ 40 SUNNYMEAD ROAD	08844 RA / 18	173,000 160,100 333,100		333,100		F01	1	0.00 7,149.67 3,574.84
14	117 2	0.2300 .2300 AC	1	COLEMAN, MARY A ESTATE OF 5119 N 20TH STREET TAMPA, FL JACKSON STREET	33610-5020 RA / 18	11,500 0 11,500		11,500		F01	1	0.00 270.03 135.02
Page Totals						994,900 938,800	0	1,933,700				Block: 117 Lot: 2

1	2	3		4			5	6	7	8	9	10	11	
Line	Block No Lot No. Qualification Account #	Land Dimensions Building Description Additional Lots Acreage	Prop Class	Owner's Name Address City State Property Location	Billing Code Zip Code Zoning/Tax Map Pg	Value	Exemptions Code Amount	Net Taxable Value	Deductions Code No Owners	Special Tax Codes	Num Units	Deduction Amt		
						Land Improvemnt Total						2021 Tax 2022 1st		
1	117 3	1.4700 1.4700 AC	1	NUSBAUM, THOMAS 40 SUNNYMEAD ROAD HILLSBOROUGH, NJ 40 SUNNYMEAD ROAD	08844 RA / 18	27,400 0 27,400		27,400		F01	1	0.00 643.35 321.68		
2	117 4	0.1370 .1370 AC	1	NUSBAUM, THOMAS 40 SUNNYMEAD ROAD HILLSBOROUGH, NJ GRANT STREET	08844 RA / 18	3,400 0 3,400		3,400		F01	1	0.00 79.83 39.92		
3	117 5	0.4600 .4600 AC	1	NUSBAUM, THOMAS 40 SUNNYMEAD ROAD HILLSBOROUGH, NJ GRANT STREET	08844 RA / 18	23,000 0 23,000		23,000		F01	1	0.00 540.04 270.02		
4	118 1	1.0100 1SAL R 1.0100 AC	2	HUGHES, CHRISTOPHER & WENDY 64 SUNNYMEAD ROAD HILLSBOROUGH, NJ 64 SUNNYMEAD ROAD	08844 RA / 18	200,100 174,300 374,400		374,400		F01	1	0.00 8,109.99 4,055.00		
5	118 2.01	3.6200 2SV L 2AG AKA 118/2,113/1 3.6200 AC	2	PATEL, KIRAN & HEMALATA 2197 JACKSON STREET HILLSBOROUGH, NJ 2197 JACKSON STREET	08844 RA / 18	221,200 377,600 598,800		598,800		F01	1	0.00 13,639.54 6,819.77		
6	119 1	1.0100 2SF L 1AG 1.0100 AC	2	FRANKS, AUDRA A & TIMOTHY 74 SUNNYMEADE RD HILLSBOROUGH, NJ 74 SUNNYMEAD ROAD	08844 RA / 18	200,100 275,800 475,900		475,900		F01	1	0.00 10,519.04 5,259.52		
7	119 1.01	1.7400 1.7400 AC	1	MATYEW, WASYL & ZACHARKO, MIKE P O BOX 141 RARITAN, NJ JEFFERSON STREET	08869 RA / 18	29,300 0 29,300		29,300		F01	1	0.00 687.97 343.99		
8	120 1	1.6900 1SF R 2AG 1.6900 AC	2	JASTRZEBSKI, JOSEPH & SOPHIE 2206 HARRISON STREET HILLSBOROUGH, NJ 2206 HARRISON STREET	6225 08844 RA / 18	180,500 284,100 464,600		464,600		F01	1	0.00 10,136.32 5,068.16		
9	120 2	0.091 .0910 AC	1	ISZAK, LOUIS & E 151 COUNTY ROAD 1590 CULLMAN, AL SUNNYMEAD ROAD	35058 RA / 18	4,600 0 4,600		4,600		F01	1	0.00 108.01 54.01		
10	120 3	.603 .6030 AC	1	JASTRZEBSKI, JOSEPH & SOPHIE 2206 HARRISON STREET HILLSBOROUGH, NJ 2206 HARRISON STREET	08844 RA / 18	15,100 0 15,100		15,100		F01	1	0.00 354.55 177.28		
11	120 4	1.090 2SAL L 2AG 1.0900 AC	2	JASTRZEBSKI, FRANK & DIANA G 2194 HARRISON STREET HILLSBOROUGH, NJ 2194 HARRISON STREET	08844 RA / 18	195,900 227,700 423,600		423,600		F01	1	0.00 9,028.07 4,514.04		
12	121 1.01	1.0000 1.5SF F 2AG 1.0000 AC	2	SCOTTI, JOSEPH & KATHLEEN 86 SUNNYMEAD ROAD HILLSBOROUGH, NJ 86 SUNNYMEAD ROAD	660 08844 RA / 18	200,000 226,500 426,500		426,500		F01	1	0.00 9,349.74 4,674.87		
13	121 1.02	.130 AKA LOT 2 .1300 AC	15C	HILLSBOROUGH MUNICIPAL UTIL AUTH P O BOX 5909 HILLSBOROUGH, NJ HARRISON STREET	08844 RA / 18	6,500 0 6,500		*Exempt*		F01	1	0.00 0.00 0.00		
14	121 1.03	.640 AKA BLK 121 L 1.A .6400 AC	15C	HILLSBOROUGH MUNICIPAL UTIL AUTH P O BOX 5909 HILLSBOROUGH, NJ 2193 HARRISON STREET	08844 RA / 18	177,000 0 177,000		*Exempt*		F01	1	0.00 0.00 0.00		
Page Totals						1,300,600 1,566,000	0	2,866,600				Block: 121 Lot: 1.03		

1	2	3	4	5	6	7	8	9	10	11		
Line	Block No Lot No. Qualification Account #	Land Dimensions Building Description Additional Lots Acreage	Prop Class	Owner's Name Address City State Property Location	Billing Code Zip Code Zoning/Tax Map Pg	Value	Exemptions Code Amount	Net Taxable Value	Deductions Code No Owners	Special Tax Codes	Num Units	Deduction Amt 2021 Tax 2022 1st
						Land Improvemnt Total						
1	121 1.04	2.2887 1SB R 3AG AKA LOT 1 2.2887 AC	2	YACKULICH, BRIAN 88 SUNNYMEAD ROAD HILLSBOROUGH, NJ 88 SUNNYMEAD ROAD	08844 RA / 18	197,900 408,400 606,300		606,300		F01	1	0.00 13,754.58 6,877.29
2	121 1.05	5.9009 1SB R 3UG 122/1,123/1,124/1, 5.9009 AC	2	WEINSTEIN, DAVID R & GORDON,ALLISON 90 SUNNYMEAD ROAD HILLSBOROUGH, NJ 90 SUNNYMEAD ROAD	08844 RA / 18	249,000 259,300 508,300		508,300		F01	1	0.00 11,338.50 5,669.25
3	121 1.06	0.6500 1SB AKA 122/1.A .6500 AC	15C	HILLSBOROUGH MUNICIPAL UTIL AUTH P O BOX 5909 HILLSBOROUGH, NJ LINCOLN AVENUE	08844 RA / 18	142,500 6,500 149,000		*Exempt*		F01	1	0.00 0.00 0.00
4	121 1.07	.045 1SB R 3UG .0450 AC	1	TEDESCO, MARY C/O TEDESCO, JOHN 8002 SANDOWNE LANE HUNTERSVILLE NC TYLER STREET	28078 RA / 18	2,300 0 2,300		2,300		F01	1	0.00 54.01 27.01
5	121 1.08	.045 1SB R 3UG .0450 AC	15C	TOWNSHIP OF HILLSBOROUGH 379 SOUTH BRANCH ROAD HILLSBOROUGH, NJ TYLER STREET	08844 RA / 18	2,300 0 2,300		*Exempt*		F01	1	0.00 0.00 0.00
6	126 1	0.3400 1SB R 3UG .3400 AC	1	WARD, JOHN A & STEPHANIE 99 SUNNYMEAD ROAD HILLSBOROUGH, NJ SUNNYMEAD ROAD	08844 RA / 73	8,500 0 8,500		8,500		F01	1	0.00 199.59 99.80
7	126 2	0.7900 1SF R 2AG .7900 AC	2	WARD, JOHN A & STEPHANIE 99 SUNNYMEAD ROAD HILLSBOROUGH, NJ 99 SUNNYMEAD ROAD	08844 RA / 73	189,500 192,700 382,200		382,200		F01	1	0.00 8,300.19 4,150.10
8	127 1	0.8400 1SF 2 2BG .8400 AC	2	PUZIO, JACQUELYNE 2239 MADISON STREET HILLSBOROUGH, NJ 2239 MADISON STREET	08844 RA / 73	187,000 186,300 373,300		373,300	W1 1	F01	1	250.00 8,080.70 4,040.35
9	127 2	0.0450 1SB R 3UG .0450 AC	1	ALLY-SCHULTE, BIBI & JAMALUDEEN, S 93 SUNNYMEAD RD HILLSBOROUGH, NJ MADISON STREET	08844 RA / 73	2,300 0 2,300		2,300		F01	1	0.00 54.01 27.01
10	127 3	0.2300 1SF R .2300 AC	2	BLUE, DAVID S ESTATE 103 OLD CAMPLAIN ROAD HILLSBOROUGH, NJ 2233 MADISON STREET	08844 RA / 73	124,000 700 124,700		124,700		F01	1	0.00 2,927.96 1,463.98
11	127 4	0.1370 1SB R 3UG .1370 AC	1	BLUE, MADALENE 89 SUNNYMEAD ROAD HILLSBOROUGH, NJ 89 SUNNYMEAD ROAD	08844 RA / 73	6,900 0 6,900		6,900		F01	1	0.00 162.02 81.01
12	127 5	0.8700 1SAL R 2AG .8700 AC	2	ALLY-SCHULTE, BIBI & JAMALUDEEN, S 93 SUNNYMEAD RD HILLSBOROUGH, NJ 93 SUNNYMEAD ROAD	08844 RA / 73	193,500 167,500 361,000		361,000		F01	1	0.00 7,800.06 3,900.03
13	127 6	0.4600 1SB R 3UG .4600 AC	1	MAROUN, RITA A 6309 WICHITA FALLS AVENUE LAS VEGAS, NV MONROE STREET	89231 RA / 73	11,500 0 11,500		11,500		F01	1	0.00 270.03 135.02
14	128 1.01	2.388 1.5SV F 3BIG AKA 128/1 139/1 2.3880 AC	2	GIRALDI, ANTHONY JR., & SHUBIAK, R 2238 MADISON STREET HILLSBOROUGH, NJ 2238 MADISON STREET	08844 RA / 73	208,900 353,800 562,700		562,700		F01	1	0.00 12,787.21 6,393.61
Page Totals				W1 250		1,381,300 1,568,700	0	2,950,000				Block: 128 Lot: 1.01

1	2	3	4	5	6	7	8	9	10	11		
Line	Block No Lot No. Qualification Account #	Land Dimensions Building Description Additional Lots Acreage	Prop Class	Owner's Name Address City State Property Location	Billing Code Zip Code Zoning/Tax Map Pg	Value	Exemptions Code Amount	Net Taxable Value	Deductions Code No Owners	Special Tax Codes	Num Units	Deduction Amt 2021 Tax 2022 1st
						Land Improvemnt Total						
1	128 4	1.1900 1SB R 2AG 1.1900 AC	2	TAYLOR, JOHN C 83 SUNNYMEAD ROAD HILLSBOROUGH, NJ 83 SUNNYMEAD ROAD	08844 RA / 73	201,900 181,400 383,300		383,300		F01	1	0.00 8,344.79 4,172.40
2	129 1.01	26.6500 129/1-138/2 26.6500 AC	15A	HILLSBOROUGH TWP BOARD OF EDUCATION 379 SOUTH BRANCH ROAD HILLSBOROUGH, NJ SUNNYMEAD ROAD	08844 RA / 73	267,400 7,254,400 7,521,800		*Exempt*		F01	1	0.00 0.00 0.00
3	140 1	9.3600 9.3600 AC	1	GATEWAY ASSOCS OF HILLSBOROUGH LLC 929 ROUTE 202 RARITAN, NJ SUNNYMEAD ROAD	08869 RA / 74	37,400 0 37,400		37,400		F01	1	0.00 878.15 439.08
4	140.01 1	.062 TOWNHOUSE .0620 AC	2	KRUPPA, RAYMOND & DORIS 4 WEBER AVENUE HILLSBOROUGH, NJ 4 WEBER AVENUE	08844 RC / 74	125,000 234,500 359,500		359,500		F01	1	0.00 8,117.04 4,058.52
5	140.01 2	.061 TOWNHOUSE .0610 AC	2	DECICCO, PAULA 6 WEBER AVENUE HILLSBOROUGH, NJ 6 WEBER AVENUE	08844 RC / 74	125,000 210,000 335,000		335,000		F01	1	0.00 7,541.78 3,770.89
6	140.01 3	.061 TOWNHOUSE .0610 AC	2	MARINELLI, ANTHONY & VITTORIA 8 WEBER AVENUE HILLSBOROUGH, NJ 8 WEBER AVENUE	08844 RC / 74	125,000 227,700 352,700		352,700		F01	1	0.00 7,962.07 3,981.04
7	140.01 4	.062 TOWNHOUSE .0620 AC	2	BALLARD, LISA & DEDICOS JOSEPHINE 10 WEBER AVENUE HILLSBOROUGH, NJ 10 WEBER AVENUE	08844 RC / 74	125,000 248,500 373,500		373,500		F01	1	0.00 8,448.10 4,224.05
8	140.01 5	.062 TOWNHOUSE .0620 AC	2	BHATT, KAMLESH N & PINA K 12 WEBER AVENUE HILLSBOROUGH, NJ 12 WEBER AVENUE	08844 RC / 74	125,000 236,600 361,600		361,600		F01	1	0.00 8,168.70 4,084.35
9	140.01 6	.061 TOWNHOUSE .0610 AC	2	FERREIRA, ROSA 14 WEBER AVENUE HILLSBOROUGH, NJ 14 WEBER AVENUE	08844 RC / 74	125,000 213,800 338,800		338,800		F01	1	0.00 7,633.35 3,816.68
10	140.01 7	.061 TOWNHOUSE COAH UNIT .0610 AC	2	MANDELLI, EDESIO 16 WEBER AVENUE HILLSBOROUGH, NJ 16 WEBER AVENUE	08844 RC / 74	43,300 47,000 90,300		90,300	D1 2	F01	1	250.00 1,853.81 926.91
11	140.01 8	.062 TOWNHOUSE .0620 AC	2	DIEHL, JACQUELINE M 18 WEBER AVE HILLSBOROUGH, NJ 18 WEBER AVENUE	08844 RC / 74	125,000 221,500 346,500		346,500		F01	1	0.00 7,809.45 3,904.73
12	140.01 9	.066 TOWNHOUSE .0660 AC	2	JONES, THOMAS E & MARIANNE L 28 WEBER AVENUE HILLSBOROUGH, NJ 28 WEBER AVENUE	08844 RC / 74	125,000 245,500 370,500		370,500	V1 2	F01	1	250.00 8,130.02 4,065.01
13	140.01 10	.064 TOWNHOUSE .0640 AC	2	PEIST, LINDA 30 WEBER AVENUE HILLSBOROUGH, NJ 30 WEBER AVENUE	08844 RC / 74	125,000 232,100 357,100		357,100		F01	1	0.00 8,060.69 4,030.35
14	140.01 11	.064 TOWNHOUSE .0640 AC	2	KHARAS, KARL & TATIANA RESHETNIAK 32 WEBER AVENUE HILLSBOROUGH, NJ 32 WEBER AVENUE	08844 RC / 74	125,000 231,300 356,300		356,300		F01	1	0.00 8,048.94 4,024.47
Page Totals				V1 250	D1 250	1,532,600 2,529,900	0	4,062,500				Block: 140.01 Lot: 11

1	2	3	4	5	6	7	8	9	10	11		
Line	Block No Lot No. Qualification Account #	Land Dimensions Building Description Additional Lots Acreage	Prop Class	Owner's Name Address City State Property Location	Billing Code Zip Code Zoning/Tax Map Pg	Value	Exemptions Code Amount	Net Taxable Value	Deductions Code No Owners	Special Tax Codes	Num Units	Deduction Amt 2021 Tax 2022 1st
						Land Improvemnt Total						
1	140.01 12	.064 TOWNHOUSE COAH UNIT .0640 AC	2	WONG, BARBARA 34 WEBER AVENUE HILLSBOROUGH, NJ 34 WEBER AVENUE	08844 RC / 74	49,400 72,300 121,700		121,700		F01	1	0.00 2,770.64 1,385.32
2	140.01 13	.066 TOWNHOUSE .0660 AC	2	PEROVICH, DOROTHY 36 WEBER AVENUE HILLSBOROUGH, NJ 36 WEBER AVENUE	08844 RC / 74	125,000 242,400 367,400		367,400	W1 1	F01	1	250.00 8,059.58 4,029.79
3	140.01 14	.080 DUPLEX .0800 AC	2	COURTNEY, EUGENIA G 38 WEBER AVENUE HILLSBOROUGH, NJ 38 WEBER AVENUE	08844 RC / 74	130,000 249,800 379,800		379,800		F01	1	0.00 8,600.73 4,300.37
4	140.01 15	.080 DUPLEX .0800 AC	2	LA VECCHIA, FRANCES J 40 WEBER AVENUE HILLSBOROUGH, NJ 40 WEBER AVENUE	08844 RC / 74	130,000 252,100 382,100		382,100		F01	1	0.00 8,652.39 4,326.20
5	140.01 16	.080 DUPLEX .0800 AC	2	BATTAGLIA, CHARLES E & ARLINE I 42 WEBER AVENUE HILLSBOROUGH, NJ 42 WEBER AVENUE	08844 RC / 74	130,000 243,100 373,100		373,100		F01	1	0.00 8,438.71 4,219.36
6	140.01 17	.080 DUPLEX .0800 AC	2	SANTAMARIA, JUAN S & LUDUWINA A 44 WEBER AVENUE HILLSBOROUGH, NJ 44 WEBER AVENUE	08844 RC / 74	130,000 246,800 376,800		376,800		F01	1	0.00 8,525.59 4,262.80
7	140.01 18	.080 DUPLEX .0800 AC	2	QUIRKE, DIANE 46 WEBER AVE HILLSBOROUGH, NJ 46 WEBER AVENUE	08844 RC / 74	130,000 249,200 379,200		379,200		F01	1	0.00 8,588.98 4,294.49
8	140.01 19	.080 DUPLEX .0800 AC	2	WORBETZ, DIANE T & GOHDE, LAUREN B 48 WEBER AVENUE HILLSBOROUGH, NJ 48 WEBER AVENUE	08844 RC / 74	130,000 252,300 382,300		382,300		F01	1	0.00 8,654.73 4,327.37
9	140.01 20	.080 DUPLEX .0800 AC	2	TEPPER, SUE & RUSSELL J JR 50 WEBER AVENUE HILLSBOROUGH, NJ 50 WEBER AVENUE	08844 RC / 74	130,000 248,000 378,000		378,000		F01	1	0.00 8,553.77 4,276.89
10	140.01 21	.080 DUPLEX .0800 AC	2	BET, ROSARIA 52 WEBER AVENUE HILLSBOROUGH, NJ 52 WEBER AVENUE	08844 RC / 74	130,000 244,300 374,300		374,300		F01	1	0.00 8,466.89 4,233.45
11	140.01 22	.080 DUPLEX .0800 AC	2	AHERN, DIANE 54 WEBER AVENUE HILLSBOROUGH, NJ 54 WEBER AVENUE	08844 RC / 74	130,000 245,900 375,900		375,900		F01	1	0.00 8,509.15 4,254.58
12	140.01 23	.080 DUPLEX .0800 AC	2	MILLER, LAURA TRUSTEE 56 WEBER AVENUE HILLSBOROUGH, NJ 56 WEBER AVENUE	08844 RC / 74	130,000 250,000 380,000		380,000		F01	1	0.00 8,607.77 4,303.89
13	140.01 24	.066 TOWNHOUSE .0660 AC	2	VESTEVA, WALTER & LINDA 58 WEBER AVENUE HILLSBOROUGH, NJ 58 WEBER AVENUE	08844 RC / 74	125,000 243,700 368,700		368,700		F01	1	0.00 8,333.06 4,166.53
14	140.01 25	.064 TOWNHOUSE .0640 AC	2	GOZZI, PATRICIA A 60 WEBER AVENUE HILLSBOROUGH, NJ 60 WEBER AVENUE	08844 RC / 74	125,000 224,500 349,500		349,500		F01	1	0.00 7,882.24 3,941.12
Page Totals						1,724,400 3,264,400	0	4,988,800				Block: 140.01 Lot: 25

1	2	3	4	5	6	7	8	9	10	11		
Line	Block No Lot No. Qualification Account #	Land Dimensions Building Description Additional Lots Acreage	Prop Class	Owner's Name Address City State Property Location	Billing Code Zip Code Zoning/Tax Map Pg	Value	Exemptions Code Amount	Net Taxable Value	Deductions Code No Owners	Special Tax Codes	Num Units	Deduction Amt 2021 Tax 2022 1st
						Land Improvemnt Total						
1	140.01 26	.064 TOWNHOUSE COAH UNIT .0640 AC	2	MITCHELL, DALE E 62 WEBER AVENUE HILLSBOROUGH, NJ 62 WEBER AVENUE	08844 RC / 74	60,500 65,500 126,000		126,000		F01	1	0.00 2,869.26 1,434.63
2	140.01 27	.066 TOWNHOUSE .0660 AC	2	LECOMPTE, ARMAND & MASTRIAN, BARBARA 64 WEBER AVE HILLSBOROUGH, NJ 64 WEBER AVENUE	08844 RC / 74	125,000 243,200 368,200		368,200		F01	1	0.00 8,328.36 4,164.18
3	140.01 28	.066 TOWNHOUSE .0660 AC	2	ROLANDO, ROBERT M & LINDA J 66 WEBER AVENUE HILLSBOROUGH, NJ 66 WEBER AVENUE	08844 RC / 74	125,000 247,200 372,200		372,200		F01	1	0.00 8,422.28 4,211.14
4	140.01 29	.064 TOWNHOUSE COAH UNIT .0640 AC	2	WEINSTEIN, ELENA 68 WEBER AVENUE HILLSBOROUGH, NJ 68 WEBER AVENUE	08844 RC / 74	74,200 80,400 154,600		154,600		F01	1	0.00 3,519.66 1,759.83
5	140.01 30	.064 TOWNHOUSE .0640 AC	2	SCALIST, ANTHONY & MARIA 70 WEBER AVE HILLSBOROUGH, NJ 70 WEBER AVENUE	08844 RC / 74	125,000 229,200 354,200		354,200		F01	1	0.00 8,171.04 4,085.52
6	140.01 31	.064 TOWNHOUSE .0640 AC	2	BRILLIANT, PAULA & BETH 72 WEBER AVENUE HILLSBOROUGH, NJ 72 WEBER AVENUE	08844 RC / 74	125,000 234,000 359,000		359,000		F01	1	0.00 8,112.35 4,056.18
7	140.01 32	.064 TOWNHOUSE .0640 AC	2	ROSA, ANGELO & MARILIA 74 WEBER AVENUE HILLSBOROUGH, NJ 74 WEBER AVENUE	08844 RC / 74	125,000 225,200 350,200		350,200		F01	1	0.00 7,898.67 3,949.34
8	140.01 33	.066 TOWNHOUSE .0660 AC	2	MORSE, LINDA D 76 WEBER AVENUE HILLSBOROUGH, NJ 76 WEBER AVENUE	08844 RC / 74	125,000 237,700 362,700		362,700		F01	1	0.00 8,199.22 4,099.61
9	140.01 34	.080 DUPLEX .0800 AC	2	JALIL, KIRAN 570 GLEN RIDGE DR, SOUTH BRIDGEWATER, NJ 78 WEBER AVENUE	08807 RC / 74	130,000 247,300 377,300		377,300		F01	1	0.00 8,537.33 4,268.67
10	140.01 35	.080 DUPLEX .0800 AC	2	NAIR, VISWANATHAN & CHANDRIKA 80 WEBER AVENUE HILLSBOROUGH, NJ 80 WEBER AVENUE	08844 RC / 74	130,000 252,400 382,400		382,400		F01	1	0.00 8,661.78 4,330.89
11	140.01 36	.080 DUPLEX .0800 AC	2	BISIGNANO, ANTONIO & VINCENZA 82 WEBER AVENUE HILLSBOROUGH, NJ 82 WEBER AVENUE	08844 RC / 74	130,000 252,400 382,400		382,400		F01	1	0.00 8,661.78 4,330.89
12	140.01 37	.081 DUPLEX .0810 AC	2	CALVELLI, MARTINA & CARUFE, B. 84 WEBER AVENUE HILLSBOROUGH, NJ 84 WEBER AVENUE	08844 RC / 74	130,000 246,900 376,900		376,900		F01	1	0.00 8,532.63 4,266.32
13	140.01 38	.083 DUPLEX .0830 AC	2	MURRAY, JOHN F & KAREN 86 WEBER AVENUE HILLSBOROUGH, NJ 86 WEBER AVENUE	08844 RC / 74	130,000 248,800 378,800		378,800	V1 2	F01	1	250.00 8,324.90 4,162.45
14	140.01 39	.096 DUPLEX .0960 AC	2	VONDERHORST, JAMES & MICHELE 88 WEBER AVENUE HILLSBOROUGH, NJ 88 WEBER AVENUE	08844 RC / 74	130,600 252,300 382,900		382,900		F01	1	0.00 8,668.82 4,334.41
Page Totals				V1 250		1,665,300 3,062,500	0	4,727,800				Block: 140.01 Lot: 39

1	2	3	4	5	6	7	8	9	10	11		
Line	Block No Lot No. Qualification Account #	Land Dimensions Building Description Additional Lots Acreage	Prop Class	Owner's Name Address City State Property Location	Billing Code Zip Code Zoning/Tax Map Pg	Value	Exemptions Code Amount	Net Taxable Value	Deductions Code No Owners	Special Tax Codes	Num Units	Deduction Amt 2021 Tax 2022 1st
						Land Improvemnt Total						
1	140.01 64 P0001	8.210 OPEN SPACE CLUB HOUSE 8.2100 AC	15F	HEARTHSTONE @ HILLSBOROUGH COMMUNITY 1 WATERMAN LANE HILLSBOROUGH, NJ WATERMAN LANE	08844 RC / 74	0 0 0		*Exempt*		F01	1	0.00 0.00 0.00
2	140.01 65 C0201	0 CONDO UNIT .0000 AC	2	RICCARDO, MARIE ADELINE 2 WATERMAN LN UNIT 201 HILLSBOROUGH, NJ 2 WATERMAN LANE UNIT 201	08844 RC / 74	100,000 119,100 219,100		219,100		F01	1	0.00 5,041.16 2,520.58
3	140.01 65 C0202	COAH UNIT COAH UNIT .0000 AC	2	EMORY, THELMA 2 WATERMAN LANE UNIT 202 HILLSBOROUGH, NJ 2 WATERMAN LANE UNIT 202	08844 RC / 74	41,000 44,300 85,300		85,300		F01	1	0.00 1,944.14 972.07
4	140.01 65 C0203	CONDO .0000 AC	2	GARRAHAN, THERESA 2 WATERMAN LANE UNIT 203 HILLSBOROUGH, NJ 2 WATERMAN LANE UNIT 203	08844 RC / 74	100,000 119,100 219,100		219,100		F01	1	0.00 5,041.16 2,520.58
5	140.01 65 C0204	CONDO UNIT .0000 AC	2	MILLER, ADELE 2 WATERMAN LANE UNIT 204 HILLSBOROUGH, NJ 2 WATERMAN LANE UNIT 204	08844 RC / 74	100,000 124,600 224,600		224,600		F01	1	0.00 5,172.65 2,586.33
6	140.01 65 C0205	CONDO UNIT .0000 AC	2	DEL GRANDE, DOROTHY 2 WATERMAN LANE UNIT 205 HILLSBOROUGH, NJ 2 WATERMAN LANE UNIT 205	08844 RC / 74	100,000 115,100 215,100		215,100	W1 1	F01	1	250.00 4,697.24 2,348.62
7	140.01 65 C0206	COAH UNIT COAH UNIT .0000 AC	2	CHEN, WEIFAN & BILLY HUANG 2 WATERMAN LANE HILLSBOROUGH, NJ 2 WATERMAN LANE UNIT 206	08844 RC / 74	71,500 77,500 149,000		149,000		F01	1	0.00 3,392.87 1,696.44
8	140.01 65 C0207	CONDO UNIT .0000 AC	2	FLOWER, BARBARA E 2 WATERMAN LANE UNIT 207 HILLSBOROUGH, NJ 2 WATERMAN LANE UNIT 207	08844 RC / 74	100,000 119,100 219,100		219,100		F01	1	0.00 5,041.16 2,520.58
9	140.01 65 C0208	CONDO UNIT .0000 AC	2	SIMS, PATRICIA H 2 WATERMAN LANE UNIT 208 HILLSBOROUGH, NJ 2 WATERMAN LANE UNIT 208	08844 RC / 74	100,000 119,100 219,100		219,100		F01	1	0.00 5,041.16 2,520.58
10	140.01 65 C0209	CONDO UNIT .0000 AC	2	VELIC, RITA & REDZEP 2 WATERMAN LANE UNIT 209 HILLSBOROUGH, NJ 2 WATERMAN LANE UNIT 209	08844 RC / 74	100,000 132,800 232,800		232,800		F01	1	0.00 5,367.53 2,683.77
11	140.01 65 C0210	CONDO .0000 AC	2	FRODELLY, SHIRLEY A 2 WATERMAN LANE UNIT210 HILLSBOROUGH, NJ 2 WATERMAN LANE UNIT 210	08844 RC / 74	100,000 132,800 232,800		232,800		F01	1	0.00 5,367.53 2,683.77
12	140.01 65 C0211	CONDO UNIT .0000 AC	2	WINSLOW, THERESA 7 MUNSEE TRAIL BRANCHBURG, NJ 2 WATERMAN LANE UNIT 211	08876-5452 RC / 74	100,000 119,100 219,100		219,100		F01	1	0.00 5,041.16 2,520.58
13	140.01 65 C0212	CONDO UNIT .0000 AC	2	KAHLERT, THERESA K 2 WATERMAN LANE UNIT 212 HILLSBOROUGH, NJ 2 WATERMAN LANE UNIT 212	08844 RC / 74	100,000 127,900 227,900		227,900		F01	1	0.00 5,250.13 2,625.07
14	140.01 65 C0401	CONDO UNIT .0000 AC	2	KLIK, HENRYKA MARTA 4 WATERMAN LANE UNIT 401 HILLSBOROUGH, NJ 4 WATERMAN LANE UNIT 401	08844 RC / 74	100,000 119,100 219,100		219,100		F01	1	0.00 5,041.16 2,520.58
Page Totals				W1 250		1,212,500 1,469,600	0	2,682,100				Block: 140.01 Lot: 65

1	2	3	4	5	6	7	8	9	10	11		
Line	Block No Lot No. Qualification Account #	Land Dimensions Building Description Additional Lots Acreage	Prop Class	Owner's Name Address City State Property Location	Billing Code Zip Code Zoning/Tax Map Pg	Value	Exemptions Code Amount	Net Taxable Value	Deductions Code No Owners	Special Tax Codes	Num Units	Deduction Amt 2021 Tax 2022 1st
						Land Improvemnt Total						
1	140.01 65 C0402	CONDO UNIT .0000 AC	2	DEMKO, MARCIA 4 WATERMAN LANE UNIT 402 HILLSBOROUGH, NJ 4 WATERMAN LANE UNIT 402	08844 RC / 74	100,000 119,100 219,100		219,100		F01	1	0.00 5,041.16 2,520.58
2	140.01 65 C0403	CONDO UNIT .0000 AC	2	WELDY, KATHLEEN C 4 WATERMAN LANE UNIT 403 HILLSBOROUGH, NJ 4 WATERMAN LANE UNIT 403	08844 RC / 74	100,000 119,100 219,100		219,100		F01	1	0.00 5,041.16 2,520.58
3	140.01 65 C0404	CONDO UNIT .0000 AC	2	MC KENNA, THOMAS & MCKENNA, TAMARA 4 WATERMAN LANE UNIT 404 HILLSBOROUGH, NJ 4 WATERMAN LANE UNIT 404	08844 RC / 74	100,000 119,100 219,100		219,100		F01	1	0.00 5,041.16 2,520.58
4	140.01 65 C0405	CONDO UNIT .0000 AC	2	SCHWEIGHARDT FAMILY TRUST C/O RITA 16 JAYS CORNER SOMERSET, NJ 4 WATERMAN LANE UNIT 405	08873 RC / 74	100,000 119,100 219,100		219,100		F01	1	0.00 5,041.16 2,520.58
5	140.01 65 C0406	CONDO UNIT COAH UNIT .0000 AC	2	JASH, RAKESH & DHARTI 4 WATERMAN LANE UNIT 406 HILLSBOROUGH, NJ 4 WATERMAN LANE UNIT 406	08844 RC / 74	26,400 27,100 53,500		53,500		F01	1	0.00 1,218.62 609.31
6	140.01 65 C0407	CONDO UNIT .0000 AC	2	PERL, KATHLEEN Y 4 WATERMAN LANE UNIT 407 HILLSBOROUGH, NJ 4 WATERMAN LANE UNIT 407	08844 RC / 74	100,000 119,100 219,100		219,100		F01	1	0.00 5,041.16 2,520.58
7	140.01 65 C0408	CONDO UNIT .0000 AC	2	MULLINS, THOMAS M & ANNE CAROL 4 WATERMAN LANE APT 408 HILLSBOROUGH, NJ 4 WATERMAN LANE UNIT 408	08844 RC / 74	100,000 119,100 219,100		219,100		F01	1	0.00 5,041.16 2,520.58
8	140.01 65 C0409	CONDO UNIT .0000 AC	2	MUKHIJA, HIMA 4 WATERMAN LN U-409J HILLSBOROUGH, NJ 4 WATERMAN LANE UNIT 409	08844 RC / 74	100,000 138,400 238,400		238,400		F01	1	0.00 5,496.67 2,748.34
9	140.01 65 C0410	CONDO UNIT .0000 AC	2	LONG, BENNETT V & EUGENIA R 4 WATERMAN LN HILLSBOROUGH, NJ 4 WATERMAN LANE UNIT 410	08844 RC / 74	100,000 119,100 219,100		219,100		F01	1	0.00 5,041.16 2,520.58
10	140.01 65 C0411	CONDO UNIT .0000 AC	2	SENESE, JANIS B. 4 WATERMAN LANE UNIT 411 HILLSBOROUGH, NJ 4 WATERMAN LANE UNIT 411	08844 RC / 74	100,000 119,100 219,100		219,100		F01	1	0.00 5,041.16 2,520.58
11	140.01 65 C0412	CONDO UNIT .0000 AC	2	FINNEGAN LIVING TRST/J FINNGEN 845 SHERWOOD ROAD BRIDGEWATER, NJ 4 WATERMAN LANE UNIT 412	08807-1320 RC / 74	100,000 134,400 234,400		234,400		F01	1	0.00 5,402.75 2,701.38
12	140.01 65 P0002	1.180 OPEN SPACE CONDO AREA 1.1800 AC	15F	ATLANTIC EQUITY WESTMEADE LLC 25A HANOVER RD SUITE 310 FLORHAM PARK, NJ WESTON ROAD	07932 RC / 74	0 0 0		*Exempt*		F01	1	0.00 0.00 0.00
13	140.02 1	0.171 1SVB F 2AG .1710 AC	2	FRANCOLINI, ROBERT P. & DEBRA TRST 1 THORNTON STREET HILLSBOROUGH, NJ 1 THORNTON STREET	08844 RC / 75	213,500 256,500 470,000		470,000		F01	1	0.00 9,593.93 4,796.97
14	140.02 2	0.146 1SV F 1AG .1460 AC	2	LABIB, AMANY & MOSAAD 3 THORNTON ST HILLSBOROUGH, NJ 3 THORNTON STREET	08844 RC / 75	212,500 263,400 475,900		475,900		F01	1	0.00 9,720.72 4,860.36
Page Totals						1,452,400 1,772,600	0	3,225,000				Block: 140.02 Lot: 2

1	2	3	4	5	6	7	8	9	10	11		
Line	Block No Lot No. Qualification Account #	Land Dimensions Building Description Additional Lots Acreage	Prop Class	Owner's Name Address City State Property Location	Billing Code Zip Code Zoning/Tax Map Pg	Value	Exemptions Code Amount	Net Taxable Value	Deductions Code No Owners	Special Tax Codes	Num Units	Deduction Amt 2021 Tax 2022 1st
						Land Improvemnt Total						
1	140.02 3	0.146 1SV R 1AG .1460 AC	2	JOHNSON, DANIEL C & DOLORES B 5 THORNTON STREET HILLSBOROUGH, NJ 5 THORNTON STREET	08844 RC / 75	212,500 230,900 443,400		443,400	V1 2	F01	1	250.00 9,019.90 4,509.95
2	140.02 4	0.146 1SV F 2AG .1460 AC	2	O'CONNOR, MARY T 11 LENORE ROAD CALIFON, NJ 7 THORNTON STREET	07830 RC / 75	212,500 257,500 470,000		470,000		F01	1	0.00 9,589.23 4,794.62
3	140.02 5	0.146 2SVB F 2AG .1460 AC	2	REDMOND, CHARLES & BRENDA 9 THORNTON STREET HILLSBOROUGH, NJ 9 THORNTON STREET	08844 RC / 75	212,500 273,900 486,400		486,400		F01	1	0.00 9,962.57 4,981.29
4	140.02 6	0.134 2SV F 2AG .1340 AC	2	FALTAS, M N & FALTAS, SAMEH TRSTS 11 THORTON STREET HILLSBOROUGH, NJ 11 THORNTON STREET	08844 RC / 75	211,500 272,300 483,800		483,800		F01	1	0.00 9,899.17 4,949.59
5	140.02 7	0.161 1SV R 2AG .1610 AC	2	GOPINATHAN, THOTTANKARA & SUJATHA 13 THORNTON STREET HILLSBOROUGH, NJ 13 THORNTON STREET	08844 RC / 75	213,000 167,100 380,100		380,100		F01	1	0.00 7,771.88 3,885.94
6	140.02 8	0.163 1SV R 2AG .1630 AC	2	HOLUB, ROBERT C SR & LINDA M 15 THORNTON STREET HILLSBOROUGH, NJ 15 THORNTON STREET	08844 RC / 75	213,000 175,900 388,900		388,900		F01	1	0.00 7,978.50 3,989.25
7	140.02 9	0.132 1SV R 2AG .1320 AC	2	ANDERSEN, DONALD R & DIANNA J 17 THORNTON STREET HILLSBOROUGH, NJ 17 THORNTON STREET	08844 RC / 75	211,500 191,000 402,500		402,500		F01	1	0.00 8,300.19 4,150.10
8	140.02 10	0.131 1SV R 2AG .1310 AC	2	DINGWELL, DAVID W & CAROL A 19 THORNTON STREET HILLSBOROUGH, NJ 19 THORNTON STREET	08844 RC / 75	211,500 234,800 446,300		446,300		F01	1	0.00 9,335.65 4,667.83
9	140.02 11	0.131 1SV R 2AG .1310 AC	2	MAIOLO, VINCENT F & PAMELA A TRSTES 21 THORNTON STREET HILLSBOROUGH, NJ 21 THORNTON STREET	08844 RC / 75	211,500 231,400 442,900		442,900	V1 2	F01	1	250.00 9,003.47 4,501.74
10	140.02 12	0.131 1SVB R 2AG .1310 AC	2	DUFFY, SUSAN E 23 THORNTON STREET HILLSBOROUGH, NJ 23 THORNTON STREET	08844 RC / 75	211,500 200,400 411,900		411,900		F01	1	0.00 8,534.99 4,267.50
11	140.02 13	0.131 1SV F 2AG .1310 AC	2	ROXBURY, EDWARD V. & KIMBERLY A. 25 THORNTON STREET HILLSBOROUGH, NJ 25 THORNTON STREET	08844 RC / 75	211,500 255,700 467,200		467,200		F01	1	0.00 9,525.84 4,762.92
12	140.02 14	0.131 2SV F 2AG .1310 AC	2	GOLDSWORTHY, ARTHUR & WANDA-LOU 27 THORNTON STREET HILLSBOROUGH, NJ 27 THORNTON STREET	08844 RC / 75	211,500 285,500 497,000		497,000		F01	1	0.00 10,204.41 5,102.21
13	140.02 15	0.131 1SV R 2AG .1310 AC	2	BREITKOPF, STEPHEN H 29 THORNTON STREET HILLSBOROUGH, NJ 29 THORNTON STREET	08844 RC / 75	211,500 287,500 499,000		499,000		F01	1	0.00 10,577.75 5,288.88
14	140.02 16	0.131 1SVB R 2AG .1310 AC	2	SCHAEFER, RICHARD D & ZAHAVA R 31 THORNTON STREET HILLSBOROUGH, NJ 31 THORNTON STREET	08844 RC / 75	211,500 234,300 445,800		445,800		F01	1	0.00 9,333.31 4,666.66
Page Totals				V2 500		2,967,000 3,298,200	0	6,265,200				Block: 140.02 Lot: 16

1	2	3	4	5	6	7	8	9	10	11		
Line	Block No Lot No. Qualification Account #	Land Dimensions Building Description Additional Lots Acreage	Prop Class	Owner's Name Address City State Property Location	Billing Code Zip Code Zoning/Tax Map Pg	Value	Exemptions Code Amount	Net Taxable Value	Deductions Code No Owners	Special Tax Codes	Num Units	Deduction Amt 2021 Tax 2022 1st
						Land Improvemnt Total						
1	140.02 17	0.131 1SV R 2AG .1310 AC	2	LANGE, JEANNE M 33 THORNTON STREET HILLSBOROUGH, NJ 33 THORNTON STREET	08844 RC / 75	211,500 226,500 438,000		438,000		F01	1	0.00 9,138.42 4,569.21
2	140.02 18	0.131 1SV F 1AG .1310 AC	2	ALICANDRI, GARY 35 THORNTON STREET HILLSBOROUGH, NJ 35 THORNTON STREET	08844 RC / 75	211,500 257,000 468,500		468,500	V1 1	F01	1	250.00 9,306.36 4,653.18
3	140.02 19	0.131 2SVB F 2AG .1310 AC	2	BISCONTI, THOMAS V & JOANNE 37 THORNTON STREET HILLSBOROUGH, NJ 37 THORNTON STREET	08844 RC / 75	211,500 283,500 495,000		495,000		F01	1	0.00 10,150.41 5,075.21
4	140.02 20	0.131 2SV F 2AG .1310 AC	2	SIDELNIK, MADELEINE A 39 THORNTON STREET HILLSBOROUGH, NJ 39 THORNTON STREET	08844 RC / 75	211,500 260,500 472,000		472,000		F01	1	0.00 9,633.85 4,816.93
5	140.02 21	0.131 1SV R 1AG .1310 AC	2	EBERSBACH, ROBERT & JOAN 41 THORTON STREET HILLSBOROUGH, NJ 41 THORNTON STREET	08844 RC / 75	211,500 206,300 417,800		417,800		F01	1	0.00 8,661.78 4,330.89
6	140.02 22	0.131 1SV R 2AG .1310 AC	2	D'AGOSTINO LIVING TRUST 927 LONCOLN BLVD MIDDLESEX, NJ 43 THORNTON STREET	08846 RC / 75	211,500 216,500 428,000		428,000		F01	1	0.00 8,905.97 4,452.99
7	140.02 23	0.131 1SV F 2AG .1310 AC	2	BRECHKA, ROBERT J & E J TRUSTEES 45 THORNTON STREET HILLSBOROUGH, NJ 45 THORNTON STREET	08844 RC / 75	211,500 236,400 447,900		447,900	V1 2	F01	1	250.00 9,123.22 4,561.61
8	140.02 24	0.131 2SV F 2AG .1310 AC	2	ARTHUS, ROCK & LAURA 47 THORNTON ST HILLSBOROUGH, NJ 47 THORNTON STREET	08844 RC / 75	211,500 241,900 453,400		453,400		F01	1	0.00 8,972.94 4,486.47
9	140.02 25	0.131 1SV R 2AG .1310 AC	2	BRICKLEY, DIANE W 49 THORNTON STREET HILLSBOROUGH, NJ 49 THORNTON STREET	08844 RC / 75	211,500 230,700 442,200		442,200		F01	1	0.00 9,237.03 4,618.52
10	140.02 26	0.131 1SV R 2AG .1310 AC	2	WILLIAMSON, BEATRICE TRUSTEE 723 GATESHEAD DRIVE NAPERVILLE, IL 51 THORNTON STREET	60565-5367 RC / 75	211,500 194,900 406,400		406,400		F01	1	0.00 8,394.11 4,197.06
11	140.02 27	0.131 1SV R 2AG .1310 AC	2	KWIETNIAK, ROBERT & SANDRA B 53 THORNTON STREET HILLSBOROUGH, NJ 53 THORNTON STREET	08844 RC / 75	211,500 281,000 492,500		492,500	V1 2	F01	1	250.00 10,175.12 5,087.56
12	140.02 28	0.131 1.5SVB F 2AG .1310 AC	2	BERTIN, EDWARD & NANCY 55 THORNTON STREET HILLSBOROUGH, NJ 55 THORNTON STREET	08844 RC / 75	211,500 190,900 402,400		402,400		F01	1	0.00 8,297.83 4,148.92
13	140.02 29	0.131 1.5SVS F 2AG .1310 AC	2	ULMER, DORIS L 57 THORNTON STREET HILLSBOROUGH, NJ 57 THORNTON STREET	08844 RC / 75	211,500 209,000 420,500		420,500	W1 1	F01	1	250.00 8,228.63 4,114.32
14	140.02 30	15.99 OPEN SPACE 15.9900 AC	1	HEARTHSTONE @ HILLSBOROUGH COMUNITY 1 WATERMAN LANE HILLSBOROUGH, NJ WEBER AVE -OPEN SPACE	08844 RC / 74	0 0 0		0		F01	1	0.00 0.00 0.00
Page Totals			V3 750 W1 250			2,749,500 3,035,100	0	5,784,600			Block: 140.02 Lot: 30	

1	2	3	4	5	6	7	8	9	10	11		
Line	Block No Lot No. Qualification Account #	Land Dimensions Building Description Additional Lots Acreage	Prop Class	Owner's Name Address City State Property Location	Billing Code Zip Code Zoning/Tax Map Pg	Value	Exemptions Code Amount	Net Taxable Value	Deductions Code No Owners	Special Tax Codes	Num Units	Deduction Amt 2021 Tax 2022 1st
						Land Improvemnt Total						
1	140.02 31	0.084 DUPLEX .0840 AC	2	KATHENES, JOAN C 31 WEBER AVENUE HILLSBOROUGH, NJ 31 WEBER AVENUE	08844 RC / 74	130,000 251,100 381,100		381,100		F01	1	0.00 8,631.25 4,315.63
2	140.02 32	0.084 DUPLEX .0840 AC	2	BOTTINI, ROBERT & NANCY 33 WEBER AVENUE HILLSBOROUGH, NJ 33 WEBER AVENUE	08844 RC / 74	130,000 264,500 394,500		394,500		F01	1	0.00 8,950.58 4,475.29
3	140.02 33	0.084 DUPLEX .0840 AC	2	IRVING, CHARLES A 35 WEBER AVENUE HILLSBOROUGH, NJ 35 WEBER AVENUE	08844 RC / 74	130,000 247,500 377,500		377,500		F01	1	0.00 8,546.72 4,273.36
4	140.02 34	0.084 DUPLEX .0840 AC	2	SCALTRO, LOUIS P & THERESA 37 WEBER AVENUE HILLSBOROUGH, NJ 37 WEBER AVENUE	08844 RC / 74	130,000 257,400 387,400		387,400		F01	1	0.00 8,776.82 4,388.41
5	140.02 35	0.084 DUPLEX .0840 AC	2	HINES, MARY V & WALTER J 40 WAGNER LANE HILLSBOROUGH, NJ 39 WEBER AVENUE	08844 RC / 74	130,000 226,600 356,600		356,600		F01	1	0.00 8,051.30 4,025.65
6	140.02 36	0.084 DUPLEX .0840 AC	2	CORNELL, ANTOINETTE 41 WEBER AVE HILLSBOROUGH, NJ 41 WEBER AVENUE	08844 RC / 74	130,000 246,500 376,500		376,500		F01	2	0.00 8,518.54 4,259.27
7	140.02 37	0.084 DUPLEX .0840 AC	2	HANSEN, PATRICIA 43 WEBER AVENUE HILLSBOROUGH, NJ 43 WEBER AVENUE	08844 RC / 74	130,000 251,400 381,400		381,400		F01	1	0.00 8,642.99 4,321.50
8	140.02 38	0.084 DUPLEX .0840 AC	2	ATHAR, MOHAMMAD I & INTIKHAB, F., 45 WEBER AVENUE HILLSBOROUGH, NJ 45 WEBER AVENUE	08844 RC / 74	130,000 263,100 393,100		393,100		F01	1	0.00 8,917.70 4,458.85
9	140.02 39	0.084 DUPLEX .0840 AC	2	ORMSBY, DIANE & EARL L 47 WEBER AVENUE HILLSBOROUGH, NJ 47 WEBER AVENUE	08844 RC / 74	130,000 255,300 385,300		385,300		F01	1	0.00 8,732.22 4,366.11
10	140.02 40	0.084 DUPLEX .0840 AC	2	KORSGAARD, JAMES A & ANGELA I 49 WEBER AVE HILLSBOROUGH, NJ 49 WEBER AVENUE	08844 RC / 74	130,000 266,200 396,200		396,200		F01	2	0.00 8,738.14 4,369.07
11	140.02 41	0.073 TOWNHOUSE .0730 AC	2	MORGAN, BETTY ANN 51 WEBER AVENUE HILLSBOROUGH, NJ 51 WEBER AVENUE	08844 RC / 74	125,000 240,100 365,100		365,100		F01	1	0.00 8,248.53 4,124.27
12	140.02 42	0.071 TOWNHOUSE .0710 AC	2	ROMANO, JILL 53 WEBER AVENUE HILLSBOROUGH, NJ 53 WEBER AVENUE	08844 RC / 74	125,000 238,600 363,600		363,600		F01	1	0.00 8,215.66 4,107.83
13	140.02 43	0.071 TOWNHOUSE .0710 AC	2	BRADER, MICHAEL G & KATHRYN J 55 WEBER AVENUE HILLSBOROUGH, NJ 55 WEBER AVENUE	08844 RC / 74	125,000 224,300 349,300		349,300		F01	1	0.00 7,884.58 3,942.29
14	140.02 44	0.071 TOWNHOUSE .0710 AC	2	STURTEVANT, TERRI H 57 WEBER AVENUE HILLSBOROUGH, NJ 57 WEBER AVENUE	08844 RC / 74	125,000 223,300 348,300		348,300		F01	1	0.00 7,858.76 3,929.38
Page Totals						1,800,000 3,455,900	0	5,255,900				Block: 140.02 Lot: 44

1	2	3		4		5	6	7	8	9	10	11
Line	Block No Lot No. Qualification Account #	Land Dimensions Building Description Additional Lots Acreage	Prop Class	Owner's Name Address City State Property Location	Billing Code Zip Code Zoning/Tax Map Pg	<u>Value</u>	Exemptions Code Amount	Net Taxable Value	Deductions Code No Owners	Special Tax Codes	Num Units	Deduction Amt 2021 Tax 2022 1st
						Land Improvemnt Total						
1	140.02 45	0.071 TOWNHOUSE .0710 AC	2	THIELKE, WESLEY R 59 WEBER AVENUE HILLSBOROUGH, NJ 59 WEBER AVENUE	08844 RC / 74	125,000 223,600 348,600		348,600		F01	1	0.00 7,861.10 3,930.55
2	140.02 46	0.073 TOWNHOUSE .0730 AC	2	THATCHER, JOHN H & MARY E 61 WEBER AVENUE HILLSBOROUGH, NJ 61 WEBER AVENUE	08844 RC / 74	125,000 239,400 364,400		364,400		F01	1	0.00 8,234.44 4,117.22
3	140.02 47	0.083 DUPLEX .0830 AC	2	PIERSANTI, FRANK J JR & BETH LYNN 63 WEBER AVENUE HILLSBOROUGH, NJ 63 WEBER AVENUE	08844 RC / 74	130,000 247,800 377,800		377,800		F01	1	0.00 8,549.07 4,274.54
4	140.02 48	0.084 DUPLEX .0840 AC	2	COLLINS, ANGELA MARIE 65 WEBER AVENUE HILLSBOROUGH, NJ 65 WEBER AVENUE	08844 RC / 74	130,000 253,200 383,200		383,200		F01	1	0.00 8,675.87 4,337.94
5	140.02 49	0.084 DUPLEX .0840 AC	2	MANTZAFOS, KATHERINE 67 WEBER AVENUE HILLSBOROUGH, NJ 67 WEBER AVENUE	08844 RC / 74	130,000 250,100 380,100		380,100		F01	1	0.00 8,605.43 4,302.72
6	140.02 50	0.084 DUPLEX .0840 AC	2	KING, IRENE 69 WEBER AVENUE HILLSBOROUGH, NJ 69 WEBER AVENUE	08844 RC / 74	130,000 262,300 392,300		392,300	W1 1	F01	1	250.00 8,646.58 4,323.29
7	140.02 51	0.084 DUPLEX .0840 AC	2	GRIGAS, NICHOLAS W & PAMELA 71 WEBER AVENUE HILLSBOROUGH, NJ 71 WEBER AVENUE	08844 RC / 74	130,000 251,100 381,100		381,100		F01	1	0.00 8,633.60 4,316.80
8	140.02 52	0.084 DUPLEX .0840 AC	2	MITZEN, MICHAEL J & CYNTHIA M 73 WEBER AVENUE HILLSBOROUGH, NJ 73 WEBER AVENUE	08844 RC / 74	130,000 257,400 387,400		387,400		F01	1	0.00 8,776.82 4,388.41
9	140.02 53	0.084 DUPLEX .0840 AC	2	HOWARD, JOYCE ELDRIDGE- 75 WEBER AVENUE HILLSBOROUGH, NJ 75 WEBER AVENUE	08844 RC / 74	130,000 250,200 380,200		380,200		F01	1	0.00 8,605.43 4,302.72
10	140.02 54	0.083 DUPLEX .0830 AC	2	MENDEZ, PEDRO C & DIANA R 77 WEBER AVENUE HILLSBOROUGH, NJ 77 WEBER AVENUE	08844 RC / 74	130,000 250,100 380,100		380,100		F01	1	0.00 8,605.43 4,302.72
11	140.02 55	0.072 TOWNHOUSE .0720 AC	2	SCOTT, ALICE J. TRUSTEE 79 WEBER AVENUE HILLSBOROUGH, NJ 79 WEBER AVENUE	08844 RC / 74	125,000 245,100 370,100		370,100		F01	1	0.00 8,368.27 4,184.14
12	140.02 56	0.070 TOWNHOUSE .0700 AC	2	SKAAR, ARTHUR L JR & CYNTHIA 81 WEBER AVENUE HILLSBOROUGH, NJ 81 WEBER AVENUE	08844 RC / 74	125,000 227,400 352,400		352,400		F01	1	0.00 7,950.33 3,975.17
13	140.02 57	0.070 TOWNHOUSE .0700 AC	2	LENCHES, LORRAINE DOWE 83 WEBER AVENUE HILLSBOROUGH, NJ 83 WEBER AVENUE	08844 RC / 74	125,000 232,300 357,300		357,300		F01	1	0.00 8,067.73 4,033.87
14	140.02 58	0.071 TOWNHOUSE .0710 AC	2	STURM, CHRISTIAN H & DONNA E 85 WEBER AVE HILLSBOROUGH, NJ 85 WEBER AVENUE	08844 RC / 74	125,000 250,000 375,000		375,000		F01	1	0.00 8,238.03 4,119.02
Page Totals						1,790,000 3,440,000	0	5,230,000				Block: 140.02 Lot: 58

1	2	3	4	5	6	7	8	9	10	11		
Line	Block No Lot No. Qualification Account #	Land Dimensions Building Description Additional Lots Acreage	Prop Class	Owner's Name Address City State Property Location	Billing Code Zip Code Zoning/Tax Map Pg	Value	Exemptions Code Amount	Net Taxable Value	Deductions Code No Owners	Special Tax Codes	Num Units	Deduction Amt 2021 Tax 2022 1st
						Land Improvemnt Total						
1	140.02 65 P0001	1.180	15F	HEARTHSTONE @ HILLSBOROUGH COMMUNITY 1 WATERMAN LANE HILLSBOROUGH, NJ WEBER AVENUE	08844 RC / 74	0 0 0		*Exempt*		F01	1	0.00 0.00 0.00
2	140.02 83	0.062 TOWNHOUSE .0620 AC	2	RICHARDSON, CEDRIC 1 BOYD BOULEVARD HILLSBOROUGH, NJ 1 BOYD BOULEVARD	08844 RC / 75	125,000 240,900 365,900		365,900		F01	1	0.00 8,269.66 4,134.83
3	140.02 83.01 C0201	CONDO .0000 AC	2	PEAKE, FRANK & EDNA M 2 STEELE PLACE APT A HILLSBOROUGH, NJ 2 STEELE PLACE APT A	08844 RC / 74	100,000 124,000 224,000		224,000	V1 2	F01	1	250.00 4,906.21 2,453.11
4	140.02 83.01 C0202	CONDO UNIT .0000 AC	2	ZOTTS, SUSAN TRUSTEE 2 STEELE PLACE, APT B HILLSBOROUGH, NJ 2 STEELE PLACE APT B	08844 RC / 74	100,000 124,000 224,000		224,000	V1 2	F01	1	250.00 4,906.21 2,453.11
5	140.02 83.01 C0203	CONDO UNIT .0000 AC	2	GNOZA, STANLEY KENNETH & GECZIK, K 2 STEELE PLACE APT C HILLSBOROUGH, NJ 2 STEELE PLACE APT C	08844 RC / 74	100,000 118,400 218,400		218,400		F01	1	0.00 5,027.07 2,513.54
6	140.02 83.01 C0204	CONDO .0000 AC	2	HARWANKO, MARIE T 2 STEELE PLACE APT D HILLSBOROUGH, NJ 2 STEELE PLACE APT D	08844 RC / 74	100,000 118,400 218,400		218,400		F01	1	0.00 5,027.07 2,513.54
7	140.02 83.01 C0205	CONDO .0000 AC	2	A FEW MORE BUCKS LLC, 1250 ROUTE 28 SE 307 BRANCHBURG, NJ 2 STEELE PLACE APT E	08844 RC / 74	100,000 124,000 224,000		224,000		F01	1	0.00 5,156.21 2,578.11
8	140.02 83.01 C0206	CONDO COAH UNIT .0000 AC	2	BALAGOPAL, NIRMALA 2 STEELE PLACE APT F HILLSBOROUGH, NJ 2 STEELE PLACE APT F	08844 RC / 74	70,100 76,000 146,100		146,100		F01	1	0.00 3,327.12 1,663.56
9	140.02 83.01 C0207	CONDO UNIT COAH UNIT .0000 AC	2	DHABALIA, NARENDRA & MALTI 2 STEELE PLACE APT G HILLSBOROUGH, NJ 2 STEELE PLACE APT G	08844 RC / 74	41,000 33,200 74,200		74,200		F01	1	0.00 1,690.56 845.28
10	140.02 83.01 C0208	CONDO .0000 AC	2	KENIFIC, ROBERT F JR 2 STEELE PL, APT H HILLSBOROUGH, NJ 2 STEELE PLACE APT H	08844 RC / 74	100,000 118,400 218,400		218,400	V1 1	F01	1	250.00 4,777.07 2,388.54
11	140.02 83.01 C0209	CONDO .0000 AC	2	WANG, DONG 2 STEELE PL, UNIT J HILLSBOROUGH, NJ 2 STEELE PLACE APT J	08844 RC / 74	100,000 139,200 239,200		239,200		F01	1	0.00 5,515.46 2,757.73
12	140.02 83.01 C0210	CONDO UNIT .0000 AC	2	BACCARINI, JOSEPHINE 2 STEELE PL APT K HILLSBOROUGH, NJ 2 STEELE PLACE APT K	08844 RC / 74	100,000 132,100 232,100		232,100		F01	1	0.00 5,348.74 2,674.37
13	140.02 83.01 C0211	CONDO UNIT .0000 AC	2	MERRITT, WILLIAM H & VIVIEN 2 STEELE PLACE APT L HILLSBOROUGH, NJ 2 STEELE PLACE APT L	08844 RC / 74	100,000 132,100 232,100		232,100		F01	1	0.00 5,348.74 2,674.37
14	140.02 83.01 C0212	CONDO UNIT .0000 AC	2	FREEMAN, HOWARD 2 STEELE PL, APT M HILLSBOROUGH, NJ 2 STEELE PLACE APT M	08844 RC / 74	100,000 132,100 232,100		232,100	V1 1	F01	1	250.00 5,098.74 2,549.37
Page Totals				V4 1000		1,236,100 1,612,800	0	2,848,900				Block: 140.02 Lot: 83.01

1	2	3	4	5	6	7	8	9	10	11			
Line	Block No Lot No. Qualification Account #	Land Dimensions Building Description Additional Lots Acreage	Prop Class	Owner's Name Address City State Property Location	Billing Code Zip Code Zoning/Tax Map Pg	Value	Exemptions Code Amount	Net Taxable Value	Deductions Code No Owners	Special Tax Codes	Num Units	Deduction Amt 2021 Tax 2022 1st	
						Land Improvemnt Total							
1	140.02 83.01 C0401	CONDO .0000 AC	2	KIYAK, ALBERT J & GENEVIEVE 4 STEELE PLACE APT A HILLSBOROUGH, NJ 4 STEELE PL APT A	08844 RC / 74	100,000 117,800 217,800		217,800		F01	1	0.00 5,010.63 2,505.32	
2	140.02 83.01 C0402	CONDO COAH UNIT .0000 AC	2	YANG, PETER S 4 STEELE PLACE APT B HILLSBOROUGH, NJ 4 STEELE PL APT B	08844 RC / 74	45,300 49,200 94,500		94,500	S1	1	F01	1	250.00 1,900.77 950.39
3	140.02 83.01 C0403	CONDO .0000 AC	2	DAY, MARTIN R & JOAN L 4 STEELE PL APT C HILLSBOROUGH, NJ 4 STEELE PL APT C	08844 RC / 74	100,000 117,800 217,800		217,800	V1	2	F01	1	250.00 4,760.63 2,380.32
4	140.02 83.01 C0404	CONDO .0000 AC	2	CORVI, A G 4 STEELE PL APT D HILLSBOROUGH, NJ 4 STEELE PL APT D	08844 RC / 74	100,000 117,000 217,000		217,000	S1	1	F01	1	250.00 4,741.85 2,370.93
5	140.02 83.01 C0405	CONDO 2FLR .0000 AC	2	HRIBAR, THOMAS J 4 STEELE PLACE APT E HILLSBOROUGH, NJ 4 STEELE PL APT E	08844 RC / 74	100,000 117,800 217,800		217,800	V1	1	F01	1	250.00 4,760.63 2,380.32
6	140.02 83.01 C0406	CONDO COAH UNIT .0000 AC	2	CORDERO, IVETTE 4 STEELE PLACE APT F HILLSBOROUGH, NJ 4 STEELE PL APT F	08844 RC / 74	49,200 53,200 102,400		102,400		F01	1	0.00 2,331.57 1,165.79	
7	140.02 83.01 C0407	CONDO .0000 AC	2	BARANOWSKI, WILLIAM M & PATRICIA B 4 STEELE PL APT G HILLSBOROUGH, NJ 4 STEELE PL APT G	08844 RC / 74	100,000 117,800 217,800		217,800		F01	1	0.00 5,010.63 2,505.32	
8	140.02 83.01 C0408	CONDO .0000 AC	2	BURGESS, CAROL LEE 4 STEELE PLACE APT H HILLSBOROUGH, NJ 4 STEELE PL APT H	08844 RC / 74	100,000 117,800 217,800		217,800		F01	1	0.00 5,010.63 2,505.32	
9	140.02 83.01 C0409	CONDO UNIT .0000 AC	2	DMOCHOWSKI, STEFANIA 4 STEELE PLACE UNIT J HILLSBOROUGH, NJ 4 STEELE PL APT J	08844 RC / 74	100,000 131,400 231,400		231,400		F01	1	0.00 5,332.31 2,666.16	
10	140.02 83.01 C0410	CONDO .0000 AC	2	LUTZKY, DONNA & FRANK JR. 4 STEELE PLACE APT K HILLSBOROUGH, NJ 4 STEELE PL APT K	08844 RC / 74	100,000 139,100 239,100		239,100		F01	1	0.00 5,515.46 2,757.73	
11	140.02 83.01 C0411	CONDO .0000 AC	2	SHELTON, HELEN 4 STEELE PL APT L HILLSBOROUGH, NJ 4 STEELE PL APT L	08844 RC / 74	100,000 138,500 238,500		238,500		F01	1	0.00 5,499.02 2,749.51	
12	140.02 83.01 C0412	CONDO .0000 AC	2	SIVARAMAN, ILANGO & ILANGO, SANDHYA 4 STEELE PLACE, APT M HILLSBOROUGH, NJ 4 STEELE PL APT M	08844 RC / 74	100,000 131,400 231,400		231,400		F01	1	0.00 5,499.02 2,749.51	
13	140.02 83.01 P0001	1.360 OPEN SPACE 1.3600 AC	15F	HEARTHSTONE @ HILLSBOROUGH COMMUNITY 1 WATERMAN LANE HILLSBOROUGH, NJ WEBER AVENUE	08844 RC / 74	0 0 0		*Exempt*		F01	1	0.00 0.00 0.00	
14	140.02 84	0.061 TOWNHOUSE .0610 AC	15F	GOLD, ANDREW L & DOREEN S 3 BOYD BOULEVARD HILLSBOROUGH, NJ 3 BOYD BOULEVARD	08844 RC / 75	125,000 225,200 350,200		*Exempt*		F01	1	0.00 7,648.67 3,824.34	
Page Totals				V2 500 S2 500		1,094,500 1,348,800	0	2,443,300				Block: 140.02 Lot: 84	

1	2	3	4	5	6	7	8	9	10	11		
Line	Block No Lot No. Qualification Account #	Land Dimensions Building Description Additional Lots Acreage	Prop Class	Owner's Name Address City State Property Location	Billing Code Zip Code Zoning/Tax Map Pg	Value	Exemptions Code Amount	Net Taxable Value	Deductions Code No Owners	Special Tax Codes	Num Units	Deduction Amt 2021 Tax 2022 1st
						Land Improvemnt Total						
1	140.02 85	0.061 TOWNHOUSE .0610 AC	2	KREYDIN, AKIM & SVETLANA 5 BOYD BOULEVARD HILLSBOROUGH, NJ 5 BOYD BOULEVARD	08844 RC / 75	125,000 229,000 354,000		354,000		F01	1	0.00 7,992.59 3,996.30
2	140.02 86	0.061 TOWNHOUSE .0610 AC	2	FRESOLONE, NICHOLAS A JR 7 BOYD BOULEVARD HILLSBOROUGH, NJ 7 BOYD BOULEVARD	08844 RC / 75	125,000 225,000 350,000		350,000		F01	1	0.00 7,893.98 3,946.99
3	140.02 87	0.094 TOWNHOUSE .0940 AC	2	PERRINE, PATRICIA M 9 BOYD BOULEVARD HILLSBOROUGH, NJ 9 BOYD BOULEVARD	08844 RC / 75	125,000 238,600 363,600		363,600		F01	1	0.00 8,218.00 4,109.00
4	140.02 88	0.081 DUPLEX .0810 AC	2	WALDORF, WILLIAM J & JANE C 18 THORNTON STREET HILLSBOROUGH, NJ 18 THORNTON STREET	08844 RC / 75	130,000 243,200 373,200		373,200	V1 2	F01	1	250.00 8,191.07 4,095.54
5	140.02 89	0.081 DUPLEX .0810 AC	2	BACH, DORIS 16 THORNTON STREET HILLSBOROUGH, NJ 16 THORNTON STREET	08844 RC / 75	130,000 256,300 386,300		386,300		F01	1	0.00 8,748.65 4,374.33
6	140.02 90	8.594 OPEN SPACE 8.5940 AC	1	HEARTHSTONE @ HILLSBOROUGH COMMUNITY 1 WATERMAN LANE HILLSBOROUGH, NJ WESTON RD -OPEN SPACE	08844 RC / 75	0 0 0		0		F01	1	0.00 0.00 0.00
7	140.02 91	6.3110 6.3110 AC	1	LANDWORX LLC, 163 WILSON RD. SOMERSET, NJ WESTON ROAD	08873 RC / 75	303,700 0 303,700		303,700		F01	1	0.00 7,130.88 3,565.44
8	140.03 1	0.110 TOWNHOUSE .1100 AC	2	HOLZSCHUH, KENNETH & PATRICIA C. 11 STEELE PLACE HILLSBOROUGH, NJ 11 STEELE PLACE	08844 RC / 75	125,000 234,900 359,900		359,900		F01	1	0.00 8,128.78 4,064.39
9	140.03 2	0.064 TOWNHOUSE COAH UNIT .0640 AC	2	GILLIGAN, ANGELA 9 STEELE PLACE HILLSBOROUGH, NJ 9 STEELE PLACE	08844 RC / 75	94,200 102,000 196,200		196,200	W1 1	F01	1	250.00 4,218.25 2,109.13
10	140.03 3	0.064 TOWNHOUSE .0640 AC	2	SUGAM, KENNETH N & BARBARA D 7 STEELE PLACE HILLSBOROUGH, NJ 7 STEELE PLACE	08844 RC / 75	125,000 223,400 348,400		348,400		F01	1	0.00 8,239.14 4,119.57
11	140.03 4	0.064 TOWNHOUSE COAH UNIT .0640 AC	2	SHETH, PRAVIN & MEENA 5 STEELE PLACE HILLSBOROUGH, NJ 5 STEELE PLACE	08844 RC / 75	75,600 82,000 157,600		157,600		F01	1	0.00 3,587.74 1,793.87
12	140.03 5	0.064 TOWNHOUSE .0640 AC	2	DELUKEY, JOSEPH A. III & LYNN 3 STEELE PLACE HILLSBOROUGH, NJ 3 STEELE PLACE	08844 RC / 75	125,000 226,100 351,100		351,100		F01	1	0.00 7,919.81 3,959.91
13	140.03 6	0.132 TOWNHOUSE .1320 AC	2	COUZZI, RICHARD & KATHLEEN 1 STEELE PLACE HILLSBOROUGH, NJ 1 STEELE PLACE	08844 RC / 75	125,000 241,400 366,400		366,400		F01	1	0.00 8,281.40 4,140.70
14	140.03 7	0.117 TOWNHOUSE .1170 AC	2	CAVAGNARO, THOMAS E & FRANCES TRSTS 27 WEBER AVENUE HILLSBOROUGH, NJ 27 WEBER AVENUE	08844 RC / 75	125,000 230,900 355,900		355,900	V1 2	F01	1	250.00 7,782.51 3,891.26
Page Totals		V2 500 W1 250				1,733,500 2,532,800	0	4,266,300				Block: 140.03 Lot: 7

1	2	3	4	5	6	7	8	9	10	11		
Line	Block No Lot No. Qualification Account #	Land Dimensions Building Description Additional Lots Acreage	Prop Class	Owner's Name Address City State Property Location	Billing Code Zip Code Zoning/Tax Map Pg	Value	Exemptions Code Amount	Net Taxable Value	Deductions Code No Owners	Special Tax Codes	Num Units	Deduction Amt 2021 Tax 2022 1st
						Land Improvemnt Total						
1	140.03 8	0.064 TOWNHOUSE .0640 AC	2	O'SULLIVAN, ILONA 25 WEBER AVENUE HILLSBOROUGH, NJ 25 WEBER AVENUE	08844 RC / 75	125,000 231,000 356,000		356,000	W1 1	F01	1	250.00 7,784.86 3,892.43
2	140.03 9	0.064 TOWNHOUSE .0640 AC	2	MARKAKIS, ANGELO & LUDY 23 WEBER AVE HILLSBOROUGH, NJ 23 WEBER AVENUE	08844 RC / 75	125,000 224,100 349,100		349,100		F01	1	0.00 7,872.85 3,936.43
3	140.03 10	0.064 TOWNHOUSE .0640 AC	2	KIMBALL, ELAINE S 21 WEBER AVENUE HILLSBOROUGH, NJ 21 WEBER AVENUE	08844 RC / 75	125,000 233,000 358,000		358,000		F01	1	0.00 8,084.17 4,042.09
4	140.03 11	0.064 TOWNHOUSE COAH UNIT .0640 AC	2	TURNER, SONORA & TURNER, BEATRICE 19 WEBER AVENUE HILLSBOROUGH, NJ 19 WEBER AVENUE	08844 RC / 75	60,500 65,500 126,000		126,000		F01	1	0.00 2,869.26 1,434.63
5	140.03 12	0.109 TOWNHOUSE .1090 AC	2	BERGMAN, MYRON A & HELAINE G 17 WEBER AVENUE HILLSBOROUGH, NJ 17 WEBER AVENUE	08844 RC / 75	125,000 244,300 369,300		369,300		F01	1	0.00 8,354.18 4,177.09
6	140.03 13	0.080 DUPLEX .0800 AC	2	O'NEILL, EDWARD & VICTORIA L 15 WEBER AVENUE HILLSBOROUGH, NJ 15 WEBER AVENUE	08844 RC / 75	130,000 253,900 383,900		383,900		F01	2	0.00 8,694.65 4,347.33
7	140.03 14	0.080 DUPLEX .0800 AC	2	CHAVA, MADHUSUDHAN R & PARVATHI 13 WEBER AVENUE HILLSBOROUGH, NJ 13 WEBER AVENUE	08844 RC / 75	130,000 244,900 374,900		374,900		F01	1	0.00 8,480.98 4,240.49
8	140.03 15	0.080 DUPLEX .0800 AC	2	LAWRENCE, ELLEN 11 WEBER AVENUE HILLSBOROUGH, NJ 11 WEBER AVENUE	08844 RC / 75	130,000 248,800 378,800		378,800		F01	1	0.00 8,574.90 4,287.45
9	140.03 16	0.080 DUPLEX .0800 AC	2	KILLION, ROBERT M & CYNTHIA 9 WEBER AVENUE HILLSBOROUGH, NJ 9 WEBER AVENUE	08844 RC / 75	130,000 251,500 381,500		381,500		F01	1	0.00 8,640.64 4,320.32
10	140.03 17	0.080 DUPLEX .0800 AC	2	BENNETT, GREGORY J & DONNA M 7 WEBER AVENUE HILLSBOROUGH, NJ 7 WEBER AVENUE	08844 RC / 75	130,000 247,000 377,000		377,000		F01	1	0.00 8,530.29 4,265.15
11	140.03 18	0.080 DUPLEX .0800 AC	2	DEMBIA, KEITH C & DEMBIA MARIE V 5 WEBER AVENUE HILLSBOROUGH, NJ 5 WEBER AVENUE	08844 RC / 75	130,000 246,800 376,800		376,800		F01	1	0.00 8,525.59 4,262.80
12	140.03 19	0.080 DUPLEX .0800 AC	2	MARINO, DEBRA E 3 WEBER AVENUE HILLSBOROUGH, NJ 3 WEBER AVENUE	08807 RC / 75	130,000 242,500 372,500		372,500		F01	1	0.00 8,424.62 4,212.31
13	140.03 20	0.110 DUPLEX .1100 AC	2	BRINTNALL, KATHRYN A TRUSTEE 5795 SANIBEL-CAPTIVA ROAD SANIBEL, FL 1 WEBER AVENUE	33957 RC / 75	131,900 249,600 381,500		381,500		F01	1	0.00 8,640.64 4,320.32
14	140.03 21	0.114 DUPLEX .1140 AC	2	GARCIA, LEE & MARY MCKENNA 24 THORNTON STREET HILLSBOROUGH, NJ 24 THORNTON STREET	08844 RC / 75	131,900 245,600 377,500		377,500		F01	1	0.00 8,542.02 4,271.01
Page Totals				W1 250		1,734,300 3,228,500	0	4,962,800				Block: 140.03 Lot: 21

1	2	3	4	5	6	7	8	9	10	11		
Line	Block No Lot No. Qualification Account #	Land Dimensions Building Description Additional Lots Acreage	Prop Class	Owner's Name Address City State Property Location	Billing Code Zip Code Zoning/Tax Map Pg	Value	Exemptions Code Amount	Net Taxable Value	Deductions Code No Owners	Special Tax Codes	Num Units	Deduction Amt 2021 Tax 2022 1st
						Land Improvemnt Total						
1	140.03 22	0.080 DUPLEX .0800 AC	2	AGOSTINO, BRUCE & LINDA 26 THORNTON STREET HILLSBOROUGH, NJ 26 THORNTON STREET	08844 RC / 75	130,000 252,300 382,300		382,300		F01	1	0.00 8,654.73 4,327.37
2	140.03 23	0.080 DUPLEX .0800 AC	2	FARIA-WALDMAN, EVELYN A 28 THORNTON STREET HILLSBOROUGH, NJ 28 THORNTON STREET	08844 RC / 75	130,000 244,800 374,800		374,800		F01	1	0.00 8,478.63 4,239.32
3	140.03 24	0.080 DUPLEX .0800 AC	2	MC RAE, ALLEN E & MARSHA L HARRIS- 30 THORNTON STREET HILLSBOROUGH, NJ 30 THORNTON STREET	08844 RC / 75	130,000 247,100 377,100		377,100	V1 2	F01	1	250.00 8,282.63 4,141.32
4	140.03 25	0.080 DUPLEX .0800 AC	2	UNADKAT, JAYENDRA N & PADMA 32 THORNTON STREET HILLSBOROUGH, NJ 32 THORNTON STREET	08844 RC / 75	130,000 249,300 379,300		379,300		F01	1	0.00 8,584.29 4,292.15
5	140.03 26	0.080 DUPLEX .0800 AC	2	GRIFFIN, EDWARD D & ELIZABETH A 34 THORNTON STREET HILLSBOROUGH, NJ 34 THORNTON STREET	08844 RC / 75	130,000 251,600 381,600		381,600		F01	1	0.00 8,640.64 4,320.32
6	140.03 27	0.080 DUPLEX .0800 AC	2	WONG, SCOTT 36 THORNTON STREET HILLSBOROUGH, NJ 36 THORNTON STREET	08844 RC / 75	130,000 246,200 376,200		376,200		F01	1	0.00 8,511.51 4,255.76
7	140.03 28	0.080 DUPLEX .0800 AC	2	LEMELLE, LOREN P 38 THORNTON STREET HILLSBOROUGH, NJ 38 THORNTON STREET	08844 RC / 75	130,000 254,600 384,600		384,600		F01	1	0.00 8,711.08 4,355.54
8	140.03 29	0.080 DUPLEX .0800 AC	2	JAEGER, HOWARD 40 THORNTON STREET HILLSBOROUGH, NJ 40 THORNTON STREET	08844 RC / 75	130,000 222,900 352,900		352,900		F01	1	0.00 7,959.72 3,979.86
9	140.03 30	0.080 DUPLEX .0800 AC	2	GAUGHAN, CYNTHIA 42 THORNTON ST HILLSBOROUGH, NJ 42 THORNTON STREET	08844 RC / 75	130,000 251,600 381,600		381,600		F01	1	0.00 8,638.30 4,319.15
10	140.03 31	0.080 DUPLEX .0800 AC	2	KLOCK, TY L & GERTRUDE K 44 THORNTON STREET HILLSBOROUGH, NJ 44 THORNTON STREET	08844 RC / 75	130,000 249,300 379,300		379,300		F01	1	0.00 8,584.29 4,292.15
11	140.03 32	0.080 DUPLEX .0800 AC	2	VIOLANO, GARY & JOANN 46 THORNTON STREET HILLSBOROUGH, NJ 46 THORNTON STREET	08844 RC / 75	130,000 229,100 359,100		359,100		F01	1	0.00 8,107.65 4,053.83
12	140.03 33	0.080 DUPLEX .0800 AC	15F	CASTALDO, CAROL D 48 THORNTON STREET HILLSBOROUGH, NJ 48 THORNTON STREET	08844 RC / 75	130,000 249,600 379,600		*Exempt*		F01	2	0.00 0.00 0.00
13	140.03 34	0.080 DUPLEX .0800 AC	2	TRACY, JENNIFER E TRUSTEE 50 THORNTON STREET HILLSBOROUGH, NJ 50 THORNTON STREET	08844 RC / 75	130,000 254,600 384,600		384,600		F01	1	0.00 8,711.08 4,355.54
14	140.04 2.01	1.0000 150X290 1SF R 2AG .0000 AC	2	WINCHATZ, ROBERT 162 SUNNYMEAD ROAD HILLSBOROUGH, NJ 162 SUNNYMEAD ROAD	08844 RC / 74	200,400 160,000 360,400		360,400		F01	1	0.00 7,783.63 3,891.82
Page Totals				V1 250		1,760,400 3,113,400	0	4,873,800				Block: 140.04 Lot: 2.01

1	2	3	4	5	6	7	8	9	10	11		
Line	Block No Lot No. Qualification Account #	Land Dimensions Building Description Additional Lots Acreage	Prop Class	Owner's Name Address City State Property Location	Billing Code Zip Code Zoning/Tax Map Pg	Value	Exemptions Code Amount	Net Taxable Value	Deductions Code No Owners	Special Tax Codes	Num Units	Deduction Amt 2021 Tax 2022 1st
						Land Improvemnt Total						
1	140.04 3	1.3000 2SVB L 2ATG 1.3000 AC	2	CANICA, JOSEPH A & MARGARET C 204 SCHILKE LANE HILLSBOROUGH, NJ 68 WESTON ROAD	08844 RCRA / 74	255,100 406,700 661,800		661,800		F01	1	0.00 14,637.43 7,318.72
2	140.04 4	1.3900 1SF R 1AG 1.3900 AC	2	LINDSTROM, ANDREW J 60 WESTON ROAD HILLSBOROUGH, NJ 60 WESTON ROAD	08844 RCRA / 74	203,900 90,300 294,200		294,200		F01	1	0.00 6,203.42 3,101.71
3	140.04 5	13.000 1SF R 2BG 13.0000 AC	2	TEREPKA, MARY T 50 WESTON ROAD HILLSBOROUGH, NJ 50 WESTON ROAD	08844 RCRA / 74	260,000 386,000 646,000		646,000		F01	1	0.00 14,515.34 7,257.67
4	140.04 5.01	1.0091 150X302 1SF R 3AG .0000 AC	2	CHAVAN, ABHIJEET & DIPAJALI 170 SUNNYMEAD ROAD HILLSBOROUGH, NJ 170 SUNNYMEAD ROAD	08844 RA / 74	200,000 360,400 560,400		560,400		F01	1	0.00 12,519.54 6,259.77
5	141 1	2.9500 1SB R 2AG 2.9500 AC	2	BOOTH, GALEN W & PAMELA A 107 SUNNYMEAD ROAD HILLSBOROUGH NJ 107 SUNNYMEAD ROAD	08844 RA / 73	219,500 184,400 403,900		403,900		F01	1	0.00 8,971.71 4,485.86
6	141 2.02	1.2600 1SS R 1.2600 AC	2	STAATS, KAHLER E 149 SUNNYMEAD ROAD HILLSBOROUGH, NJ 149 SUNNYMEAD ROAD	08844 RA / 73	202,600 161,300 363,900		363,900		F01	1	0.00 7,868.15 3,934.08
7	141 2.03	1.3400 1.5SAL F 1.3400 AC	2	SKIENDZIEL, JOHN & ANNETTE 129 SUNNYMEAD ROAD HILLSBOROUGH, NJ 129 SUNNYMEAD ROAD	660 08844 RA / 73	203,400 195,700 399,100		399,100		F01	1	0.00 8,711.08 4,355.54
8	141 2.04	10.593 AKA LOT 2.01 10.5930 AC	1	GATEWAY ASSOCS OF HILLSBOROUGH LLC 929 ROUTE 202 RARITAN, NJ 139 SUNNYMEAD ROAD	08869 ARPD / 73	105,900 0 105,900		105,900		F01	1	0.00 0.00 0.00
9	141 3	0.7300 .7300 AC	1	THE BIELANSKI GROUP LLC 5 WILSON COVE HILLSBOROUGH, NJ SUNNYMEAD ROAD	08844 ARPD / 73	36,500 0 36,500		36,500		F01	1	0.00 857.03 428.52
10	141 4	9.9200 2SF O 9.9200 AC	2	VANRAES, WIM & MELISSA 193 SUNNYMEAD RD HILLSBOROUGH, NJ 193 SUNNYMEAD ROAD	08844 RA / 73	259,600 158,100 417,700		417,700		F01	1	0.00 9,131.38 4,565.69
11	141 5	0.870 2SF O .8700 AC	2	GARA, RONALD J & ROBERTA M 172 FALCON ROAD HILLSBOROUGH, NJ 172 FALCON ROAD	08844 RA / 73	193,500 101,900 295,400		295,400		F01	1	0.00 6,231.59 3,115.80
12	141 5.01	1.0000 1SF R 1AG 1.0000 AC	2	LONGO, LEONARD C & DOLORES E 211 SUNNYMEAD ROAD HILLSBOROUGH, NJ 211 SUNNYMEAD ROAD	08844 RA / 73	200,000 146,500 346,500		346,500		F01	1	0.00 7,454.91 3,727.46
13	141 5.02	1.0000 1SF R 2AG 1.0000 AC	2	RYGIEL, CARL & LINDA 217 SUNNYMEAD ROAD HILLSBOROUGH, NJ 217 SUNNYMEAD ROAD	08844 RA / 73	200,000 142,400 342,400		342,400		F01	1	0.00 7,372.72 3,686.36
14	141 5.03	1.600 1SF R 2BG 1.6000 AC	2	PULZONE, ANNA & PULZONE, KATHERINE M 223 SUNNYMEAD ROAD HILLSBOROUGH, NJ 223 SUNNYMEAD ROAD	08844 RA / 73	206,000 200,200 406,200		406,200	W1 1	F01	1	250.00 8,613.71 4,306.86
Page Totals				W1 250		2,746,000 2,533,900	0	5,279,900				Block: 141 Lot: 5.03

1	2	3		4			5	6	7	8	9	10	11
Line	Block No Lot No. Qualification Account #	Land Dimensions Building Description Additional Lots Acreage	Prop Class	Owner's Name Address City State Property Location	Billing Code Zip Code Zoning/Tax Map Pg	Value	Exemptions Code Amount	Net Taxable Value	Deductions Code No Owners	Special Tax Codes	Num Units	Deduction Amt 2021 Tax 2022 1st	
						Land Improvemnt Total							
1	141 5.04	0.750 1SF S 2AG .7500 AC	2	LINDSTROM, KELLY ANN 225 SUNNYMEAD ROAD HILLSBOROUGH, NJ 225 SUNNYMEAD ROAD	08844 RA / 73	187,500 192,200 379,700		379,700		F01	1	0.00 8,241.48 4,120.74	
2	141 6	1.7400 2SV L 1.7400 AC	2	NEWCOMER, SHARON 168 FALCON ROAD HILLSBOROUGH, NJ 168 FALCON ROAD	08844 RA / 73	207,400 226,900 434,300		434,300		F01	1	0.00 9,532.88 4,766.44	
3	141 7	.500 4 COTTAGES .5000 AC	2	POLISH FALCONS OF AMERICA CORP 1016 GREENTREE ROAD PITTSBURG, PA 140 FALCON ROAD	15220 RA / 73	175,000 242,600 417,600		417,600		F01	4	0.00 9,119.63 4,559.82	
4	141 7 X	15.000 CB&B 1S CLUB HOUSE 15.0000 AC	15D	POLISH FALCONS OF AMERICA CORP 140 FALCON ROAD HILLSBOROUGH, NJ 140 FALCON ROAD	08844 RA / 73	285,000 2,069,500 2,354,500		*Exempt*		F01	1	0.00 0.00 0.00	
5	141 7.02	43.6642 APARTMENTS 252 UNITS 43.6642 AC	4C	SUNNYMEADE RUN, LLC 929 ROUTE 202 RARITAN, NJ FALCON ROAD	08869 ARPD / 73	8,282,900 14,397,100 22,680,000		22,680,000		F01	1	0.00 532,526.40 266,263.20	
6	141 7.03	22.950 APARTMENT 131 U 22.9500 AC	4C	SUNNYMEADE RUN, LLC 929 ROUTE 202 RARITAN, NJ FALCON ROAD	08869 ARPD / 73	6,489,900 11,850,100 18,340,000		18,340,000		F01	1	0.00 430,623.20 215,311.60	
7	141 7.04	2.879 2.8790 AC	1	GATEWAY ASSOCS OF HILLSBOROUGH LLC 929 ROUTE 202 RARITAN, NJ FALCON ROAD	08869 ARPD / 73	28,800 0 28,800		28,800		F01	1	0.00 0.00 0.00	
8	141 8	4.745 1SAL O 2AG 4.7450 AC	2	DROUMBAKIS, JOHN J 92 FALCON ROAD HILLSBOROUGH, NJ 92 FALCON ROAD	08844 RA / 73	237,500 102,200 339,700		339,700		F01	1	0.00 7,339.85 3,669.93	
9	141 9.01	2.0700 1SF R 2AG ECHO UNIT 2.0700 AC	2	VANDERMEER, CARL & IRENE 62 FALCON ROAD HILLSBOROUGH, NJ 62 FALCON ROAD	08844 R / 70	210,700 197,200 407,900		407,900		F01	1	0.00 8,948.23 4,474.12	
10	141 9.02	2.0000 2SV L 1AG 2.0000 AC	2	BIELEN, CASIMIR & DANUTA 70 FALCON ROAD HILLSBOROUGH, NJ 70 FALCON ROAD	08844 R / 70	210,000 338,300 548,300		548,300		F01	1	0.00 12,214.30 6,107.15	
11	141 9.03	5.6600 2SF O 5.6600 AC	2	BARTOK, EDWARD J & GAIL M 78 FALCON ROAD HILLSBOROUGH, NJ 78 FALCON ROAD	08844 R / 70	246,600 145,000 391,600		391,600		F01	1	0.00 8,488.03 4,244.02	
12	141 10	1.140 1SAL R 2AG,POOL 1.1400 AC	2	LUBRANO, CESARE & ANTONIETTA 56 FALCON ROAD HILLSBOROUGH, NJ 56 FALCON ROAD	08844 R / 70	201,400 312,200 513,600		513,600		F01	1	0.00 11,415.98 5,707.99	
13	141 11	0.840 1SAL R 1AG .8400 AC	2	JENKINS, ROBERT C & JANICE J 52 FALCON ROAD HILLSBOROUGH, NJ 52 FALCON ROAD	08844 R / 70	192,000 139,700 331,700		331,700		F01	1	0.00 7,201.32 3,600.66	
14	141 12	0.950 1.5SF F 2UG POOL .9500 AC	2	HAMZI, MOURAD & DJEBARRI, ZAHIA 46 FALCON RD HILLSBOROUGH, NJ 46 FALCON ROAD	08844 R / 70	197,500 184,500 382,000		382,000		F01	1	0.00 8,208.61 4,104.31	
Page Totals						16,867,200 28,328,000	0	45,195,200				Block: 141 Lot: 12	

1	2	3	4	5	6	7	8	9	10	11		
Line	Block No Lot No. Qualification Account #	Land Dimensions Building Description Additional Lots Acreage	Prop Class	Owner's Name Address City State Property Location	Billing Code Zip Code Zoning/Tax Map Pg	Value	Exemptions Code Amount	Net Taxable Value	Deductions Code No Owners	Special Tax Codes	Num Units	Deduction Amt 2021 Tax 2022 1st
						Land Improvemnt Total						
1	141 13	0.420 15AL R 2UG .4200 AC	2	SENA, ANDREW D & TOMORI, CINDY A 42 FALCON RD HILLSBOROUGH, NJ 42 FALCON ROAD	08844 R / 70	171,000 111,600 282,600		282,600		F01	1	0.00 6,041.41 3,020.71
2	141 14	1.1900 1SF R 2UG 1.1900 AC	2	BIRAGHI, JEFFREY DANIEL & KYLE F. 40 FALCON ROAD HILLSBOROUGH, NJ 40 FALCON ROAD	08844 R / 70	201,900 161,100 363,000		363,000		F01	1	0.00 7,835.28 3,917.64
3	141 15	1.1800 1SCB R 2UG 1.1800 AC	2	BRZOZOWSKI, GEORGE & ROXANNE 34 FALCON ROAD HILLSBOROUGH, NJ 34 FALCON ROAD	08844 R / 70	201,800 184,200 386,000		386,000		F01	1	0.00 8,384.71 4,192.36
4	141 16.01	3.50 1SS RETAIL/GAS GAS STATION 3.5000 AC	4A	TRASZER, JOZSEF C/O QUICK CHEK PO BOX 600 WHITEHOUSE STA, NJ 275 ROUTE 206	08889 HS / 70	1,536,000 1,469,900 3,005,900		3,005,900		F01	1	0.00 70,578.54 35,289.27
5	141 16.02	3.000 PRIMROSE SCHOOL 3.0000 AC	4A	37 HOLDINGS LLC 14 HICKORY LANE GREEN BROOK, NJ 32 FALCON ROAD	08812 HS / 70	1,042,600 1,042,600 2,085,200		2,085,200		F01	1	0.00 45,612.26 22,806.13
6	141 17	0.5190 1.5SAL F 2UG .5190 AC	2	LUSCIA, GUIDO 271 ROUTE 206 HILLSBOROUGH, NJ 271 ROUTE 206	08844 HS / 70	203,000 105,600 308,600		308,600		F01	1	0.00 7,245.93 3,622.97
7	141 18	2.4090 2SAL O 3UG 2.4090 AC	2	BELL, LAURA 269 ROUTE 206 HILLSBOROUGH, NJ 269 ROUTE 206	08844 HS / 70	174,100 211,000 385,100		385,100		F01	3	0.00 9,251.12 4,625.56
8	141 19	1.4221 2SF OFFICE/WOOD 1.4221 AC	4A	SCHULTZ, R A & CLANCEY, F J 114 CLAREMONT RD BOX 747 BERNARDSVILLE, NJ 265 ROUTE 206	07924-0747 HS / 70	180,300 152,500 332,800		332,800		F01	2	0.00 7,814.14 3,907.07
9	141 20	4.0298 1SF R 2UG 4.0298 AC	2	NEVILLE SAMSKI, MYRNA E TRUST P.O. BOX 6143 HILLSBOROUGH, NJ 261 ROUTE 206	08844 HS / 70	188,800 97,000 285,800		285,800		F01	1	0.00 6,710.58 3,355.29
10	141 21	0.459 1SF R 1AG .4590 AC	2	ORTEGA, ANDRES JOSE LUIS ZARATE 257 ROUTE 206 HILLSBOROUGH, NJ 257 ROUTE 206	08844 HS / 70	131,100 132,000 263,100		263,100		F01	1	0.00 5,628.16 2,814.08
11	141 22	0.459 1SAL R .4590 AC	2	RITORTO, FORTUNATO & ANNA 803 BOUND BROOK AVENUE RARITAN, NJ 255 ROUTE 206	08869 HS / 70	160,500 105,500 266,000		266,000		F01	1	0.00 6,245.68 3,122.84
12	141 23	0.459 CAR SHOWROOM HOUSE DEMO 9/12 .4590 AC	4A	RITORTO, FORTUNATO & ANNA 803 BOUND BROOK AVENUE RARITAN, NJ 253 ROUTE 206	08869 HS / 70	202,500 91,900 294,400		294,400		F01	1	0.00 6,912.51 3,456.26
13	141 30.01	4.988 BROOKHAVEN 4.9880 AC	1	ROUTE 206 ENTERPRISES LLC 929 ROUTE 202 RARITAN, NJ ROUTE 206	08869 GV / 73	448,900 0 448,900		448,900		F01	1	0.00 10,540.18 5,270.09
14	141 30.02	14.06 AKA 141/30 14.0600 AC	4C	BROOKHAVEN LOFTS, LLC 929 ROUTE 202 RARITAN, NJ ROUTE 206	08869 GV / 73	10,164,000 18,876,000 29,040,000		29,040,000		F01	1	0.00 681,859.20 340,929.60
Page Totals						15,006,500 22,740,900	0	37,747,400				Block: 141 Lot: 30.02

1	2	3	4	5	6	7	8	9	10	11		
Line	Block No Lot No. Qualification Account #	Land Dimensions Building Description Additional Lots Acreage	Prop Class	Owner's Name Address City State Property Location	Billing Code Zip Code Zoning/Tax Map Pg	Value	Exemptions Code Amount	Net Taxable Value	Deductions Code No Owners	Special Tax Codes	Num Units	Deduction Amt 2021 Tax 2022 1st
						Land Improvemnt Total						
1	141 30.03	27.0598 27.0598 AC	4A	BROOKHAVEN LOFTS, LLC 929 ROUTE 202 RARITAN, NJ ROUTE 206	08869 GV / 73	7,864,300 18,350,000 26,214,300		26,214,300		F01	1	0.00 615,511.77 307,755.89
2	141 30.04	3.239 HOTEL 3.2390 AC	1	ROUTE 206 ENTERPRISES LLC 929 ROUTE 202 RARITAN, NJ ROUTE 206	08869 GV / 73	971,700 0 971,700		971,700		F01		0.00 22,815.52 11,407.76
3	141 31.01	1.00 1.5S F 1.0000 AC	2	ST MARY & ST ATHANASIUS COPTIC ORTH P O BOX 7373 HILLSBOROUGH, NJ 211 ROUTE 206	08844 HS / 73	160,000 80,000 240,000		240,000		F01	2	0.00 5,635.20 2,817.60
4	141 31.01 X	7.000 CHURCH/PARSONAG 7.0000 AC	15D	ST MARY & ST ATHANASIUS COPTIC ORTH P O BOX 7373 HILLSBOROUGH, NJ 211 ROUTE 206	08844 HS / 73	1,575,000 2,726,100 4,301,100		*Exempt*		F01	1	0.00 0.00 0.00
5	141 32.01	2.9610 1.5SV O 2UG 2.9610 AC	2	ZEITOUN MEMORIAL FOUNDATION INC 571 WOOD AVENUE NORTH BRUNSWICK, NJ 203 ROUTE 206	08902 HS / 73	180,400 126,400 306,800		306,800		F01	1	0.00 7,203.66 3,601.83
6	141 33	4.300 1SF R 2UG + 4.3000 AC	2	NIEMIEC, MICHAEL J & NIEMIEC, R 9 HEADQUARTERS ROAD WHITEHOUSE STA, NJ 199 ROUTE 206	08889 HS / 73	193,000 213,600 406,600		406,600		F01	2	0.00 9,546.97 4,773.49
7	141 34	1.761 1.5SB F 2UG 1.7610 AC	4A	181 ROUTE 206, LLC 181 ROUTE 206 HILLSBOROUGH, NJ 181 ROUTE 206	08844 HS / 73	289,600 187,700 477,300		477,300		F01	1	0.00 11,207.01 5,603.51
8	141 34.01	3.010 3.0100 AC	15C	STATE OF NJ DEPT OF TRANS 1035 PARKWAY AVENUE TRENTON, NJ ROUTE 206 SOUTH	08625-0616 HS / 73	338,600 0 338,600		*Exempt*		F01	1	0.00 0.00 0.00
9	141 34.02	3.3200 RETAIL/APT 3.3200 AC	4A	WU, NICK 222 CHERRY VALLEY ROAD PRINCETON, NJ 183 ROUTE 206	08540 HS / 73	517,500 186,800 704,300		704,300		F01	1	0.00 16,536.97 8,268.49
10	141 35.01	0.6590 1SF OFFICE .6590 AC	4A	DOUBLE 07 DEVELOPERS, LLC 1000 SHAWDOW OAK LANE BRIDGEWATER, NJ 173 ROUTE 206 SOUTH	08807 HS / 73	292,500 498,900 791,400		791,400		F01	1	0.00 18,582.07 9,291.04
11	141 35.02	11.0300 1.5SF F 2AG 11.0300 AC	2	BUKOVECKY, VICTOR & BARBARA JANE 175 ROUTE 206 HILLSBOROUGH, NJ 175 ROUTE 206	08844 RA / 73	275,200 231,700 506,900		506,900		F01	1	0.00 11,554.51 5,777.26
12	141 36	1.0200 1SF R 2AG 1.0200 AC	2	FLEMING, BARBARA & MUIRHEAD, NANCY 177 ROUTE 206 HILLSBOROUGH, NJ 177 ROUTE 206	08844 HS / 73	169,500 104,200 273,700		273,700	W1 2	F01	1	250.00 5,824.28 2,912.14
13	141 37	0.5000 1SAL R 2UG .5000 AC	2	TAMMARA, JOHN T & CAROL L 2319 CAMPLAIN ROAD HILLSBOROUGH, NJ 2319 CAMPLAIN ROAD	08844 RA / 73	175,000 125,200 300,200		300,200		F01	1	0.00 6,344.30 3,172.15
14	141 38	0.5000 1SF R .5000 AC	2	BEERE, SIOBHAN 2313 CAMPLAIN ROAD HILLSBOROUGH, NJ 2313 CAMPLAIN ROAD	08844 RA / 73	175,000 143,000 318,000		318,000		F01	1	0.00 6,799.81 3,399.91
Page Totals				W1 250		11,263,700 20,247,500	0	31,511,200				Block: 141 Lot: 38

1	2	3	4	5	6	7	8	9	10	11		
Line	Block No Lot No. Qualification Account #	Land Dimensions Building Description Additional Lots Acreage	Prop Class	Owner's Name Address City State Property Location	Billing Code Zip Code Zoning/Tax Map Pg	Value	Exemptions Code Amount	Net Taxable Value	Deductions Code No Owners	Special Tax Codes	Num Units	Deduction Amt 2021 Tax 2022 1st
						Land Improvemnt Total						
1	141 39	0.5000 1SV R .5000 AC	2	SEGURA-BOGANTES, BENLLIL 2307 CAMPLAIN RD HILLSBOROUGH, NJ 2307 CAMPLAIN ROAD	08844 RA / 73	175,500 159,500 335,000		335,000		F01	1	0.00 7,201.32 3,600.66
2	141 40	0.610 2SF S .6100 AC	2	PAUL, MICHAEL J & JANICE C 2297 CAMPLAIN ROAD HILLSBOROUGH, NJ 2297 CAMPLAIN ROAD	08844 RA / 73	180,500 158,300 338,800		338,800	V1 2	F01	1	250.00 7,024.10 3,512.05
3	141 41	6.7250 6.7250 AC	1	FEBO, LYNN MARIE 131 ROSEMONT-RINGOES RD STOCKTON, NJ CAMPLAIN ROAD	08559 RA / 73	244,400 0 244,400		244,400		F01	1	0.00 5,069.34 2,534.67
4	141 42	0.7700 1.5SAL F 1AG .7700 AC	2	FEBO, LYNN MARIE 131 ROSEMONT-RINGOES RD STOCKTON, NJ 2289 CAMPLAIN ROAD	08559 RA / 73	188,600 124,400 313,000		313,000		F01	1	0.00 6,644.84 3,322.42
5	141 43	0.7700 1SV 2 1BG .7700 AC	2	WISBESKI, THOMAS J & MARYLOU V 2283 CAMPLAIN ROAD HILLSBOROUGH, NJ 2283 CAMPLAIN ROAD	08844 RA / 73	188,600 144,300 332,900		332,900		F01	1	0.00 7,159.06 3,579.53
6	141 43.01	0.7700 1SAL R 2AG .7700 AC	2	LEIB, EDWARD T & JOAN M 2279 CAMPLAIN ROAD HILLSBOROUGH, NJ 2279 CAMPLAIN ROAD	08844 RA / 73	188,600 169,000 357,600		357,600		F01	1	0.00 7,715.53 3,857.77
7	141 43.02	0.7700 1SF R 1AG .7700 AC	2	WISNIEWSKI, RICHARD H & FRANCES S 2273 CAMPLAIN ROAD HILLSBOROUGH, NJ 2273 CAMPLAIN ROAD	597 08844 RA / 73	188,600 171,700 360,300		360,300		F01	1	0.00 7,781.27 3,890.64
8	141 44	1.3400 1SB R 2AG 1.3400 AC	2	JONES, GERALD & MARYANNE 2267 CAMPLAIN RD HILLSBOROUGH, NJ 2267 CAMPLAIN ROAD	08844 RA / 73	217,000 206,100 423,100		423,100		F01	1	0.00 8,981.11 4,490.56
9	141 45	0.6500 1SF R 1AG .6500 AC	2	VALIS, DENISE A 2259 CAMPLAIN ROAD HILLSBOROUGH, NJ 2259 CAMPLAIN ROAD	08844 RA / 73	182,500 140,400 322,900		322,900		F01	1	0.00 6,900.78 3,450.39
10	141 49	0.262 AKA LOT 7.04 .2620 AC	1	GATEWAY ASSOCS OF HILLSBOROUGH LLC 929 ROUTE 202 RARITAN, NJ 1 SPRATT COURT	08869 ARPD / 73	88,800 0 88,800		88,800		F01		0.00 0.00 0.00
11	141 50	0.212 AKA LOT 7.04 .2120 AC	1	GATEWAY ASSOCS OF HILLSBOROUGH LLC 929 ROUTE 202 RARITAN, NJ 3 SPRATT COURT	08869 ARPD / 73	87,600 0 87,600		87,600		F01		0.00 0.00 0.00
12	141 51	0.212 AKA LOT 7.04 .2120 AC	1	GATEWAY ASSOCS OF HILLSBOROUGH LLC 929 ROUTE 202 RARITAN, NJ 5 SPRATT COURT	08869 ARPD / 73	87,600 0 87,600		87,600		F01		0.00 0.00 0.00
13	141 52	0.177 AKA LOT 7.04 .1770 AC	1	GATEWAY ASSOCS OF HILLSBOROUGH LLC 929 ROUTE 202 RARITAN, NJ 7 SPRATT COURT	08869 ARPD / 73	86,700 0 86,700		86,700		F01		0.00 0.00 0.00
14	141 53	0.166 AKA LOT 7.04 .1660 AC	1	GATEWAY ASSOCS OF HILLSBOROUGH LLC 929 ROUTE 202 RARITAN, NJ 9 SPRATT COURT	08869 ARPD / 73	86,400 0 86,400		86,400		F01		0.00 0.00 0.00
Page Totals				V1 250		2,191,400 1,273,700	0	3,465,100				Block: 141 Lot: 53

1	2	3	4	5	6	7	8	9	10	11		
Line	Block No Lot No. Qualification Account #	Land Dimensions Building Description Additional Lots Acreage	Prop Class	Owner's Name Address City State Property Location	Billing Code Zip Code Zoning/Tax Map Pg	Value	Exemptions Code Amount	Net Taxable Value	Deductions Code No Owners	Special Tax Codes	Num Units	Deduction Amt 2021 Tax 2022 1st
						Land Improvemnt Total						
1	141 54	0.181 AKA LOT 7.04 .1810 AC	1	GATEWAY ASSOCS OF HILLSBOROUGH LLC 929 ROUTE 202 RARITAN, NJ 11 SPRATT COURT	08869 ARPD / 73	86,800 0 86,800		86,800		F01		0.00 0.00 0.00
2	141 55	0.185 AKA LOT 7.04 .1850 AC	1	GATEWAY ASSOCS OF HILLSBOROUGH LLC 929 ROUTE 202 RARITAN, NJ 15 SPRATT COURT	08869 ARPD / 73	86,900 0 86,900		86,900		F01		0.00 0.00 0.00
3	141 56	0.178 AKA LOT 7.04 .1780 AC	1	GATEWAY ASSOCS OF HILLSBOROUGH LLC 929 ROUTE 202 RARITAN, NJ 16 SPRATT COURT	08869 ARPD / 73	86,700 0 86,700		86,700		F01		0.00 0.00 0.00
4	141 57	0.150 AKA LOT 7.04 .1500 AC	1	GATEWAY ASSOCS OF HILLSBOROUGH LLC 929 ROUTE 202 RARITAN, NJ 14 SPRATT COURT	08869 ARPD / 73	86,000 0 86,000		86,000		F01		0.00 0.00 0.00
5	141 58	0.139 AKA LOT 7.04 .1390 AC	1	GATEWAY ASSOCS OF HILLSBOROUGH LLC 929 ROUTE 202 RARITAN, NJ 12 SPRATT COURT	08869 ARPD / 73	85,700 0 85,700		85,700		F01		0.00 0.00 0.00
6	141 59	0.126 AKA LOT 7.04 .1260 AC	1	GATEWAY ASSOCS OF HILLSBOROUGH LLC 929 ROUTE 202 RARITAN, NJ 10 SPRATT COURT	08869 ARPD / 73	85,400 0 85,400		85,400		F01		0.00 0.00 0.00
7	141 60	0.126 AKA LOT 7.04 .1260 AC	1	GATEWAY ASSOCS OF HILLSBOROUGH LLC 929 ROUTE 202 RARITAN, NJ 8 SPRATT COURT	08869 ARPD / 73	85,400 0 85,400		85,400		F01		0.00 0.00 0.00
8	141 61	0.128 AKA LOT 7.04 .1280 AC	1	GATEWAY ASSOCS OF HILLSBOROUGH LLC 929 ROUTE 202 RARITAN, NJ 6 SPRATT COURT	08869 ARPD / 73	85,500 0 85,500		85,500		F01		0.00 0.00 0.00
9	141 62	0.167 AKA LOT 7.04 .1670 AC	1	GATEWAY ASSOCS OF HILLSBOROUGH LLC 929 ROUTE 202 RARITAN, NJ 4 SPRATT COURT	08869 ARPD / 73	86,400 0 86,400		86,400		F01		0.00 0.00 0.00
10	141 63	0.198 AKA LOT 7.04 .1980 AC	1	GATEWAY ASSOCS OF HILLSBOROUGH LLC 929 ROUTE 202 RARITAN, NJ 2 SPRATT COURT	08869 ARPD / 73	87,200 0 87,200		87,200		F01		0.00 0.00 0.00
11	141 64.01	22.3921 OPEN SPACE/WETL 22.3921 AC	1	GATEWAY AT ROYCE BROOK HOA INC. 929 ROUTE 202 RARITAN, NJ POTTER ROAD	08869 ARPD / 73	112,000 0 112,000		112,000		F01	1	0.00 2,629.76 1,314.88
12	141 65	0.1851 AKA LOT 2.041 .1851 AC	1	GATEWAY ASSOCS OF HILLSBOROUGH LLC 929 ROUTE 202 RARITAN, NJ 88 NORTON ROAD	08869 ARPD / 73	86,900 0 86,900		86,900		F01		0.00 1,923.02 961.51
13	141 66	0.1351 AKA LOT 2.041 .1351 AC	1	GATEWAY ASSOCS OF HILLSBOROUGH LLC 929 ROUTE 202 RARITAN, NJ 86 NORTON ROAD	08869 ARPD / 73	85,600 0 85,600		85,600		F01		0.00 1,911.27 955.64
14	141 67	0.1351 AKA LOT 2.041 .1351 AC	1	GATEWAY ASSOCS OF HILLSBOROUGH LLC 929 ROUTE 202 RARITAN, NJ 84 NORTON ROAD	08869 ARPD / 73	85,600 0 85,600		85,600		F01		0.00 1,911.27 955.64
Page Totals						1,232,100 0	0	1,232,100				Block: 141 Lot: 67

1	2	3		4		5	6	7	8	9	10	11
Line	Block No Lot No. Qualification Account #	Land Dimensions Building Description Additional Lots Acreage	Prop Class	Owner's Name Address City State Property Location	Billing Code Zip Code Zoning/Tax Map Pg	Value	Exemptions Code Amount	Net Taxable Value	Deductions Code No Owners	Special Tax Codes	Num Units	Deduction Amt 2021 Tax 2022 1st
						Land Improvemnt Total						
1	141 68	0.1351 AKA LOT 2.041 .1351 AC	1	GATEWAY ASSOCS OF HILLSBOROUGH LLC 929 ROUTE 202 RARITAN, NJ 82 NORTON ROAD	08869 ARPD / 73	85,600 0 85,600		85,600		F01		0.00 1,911.27 955.64
2	141 69	0.1351 AKA LOT 2.041 .1351 AC	1	GATEWAY ASSOCS OF HILLSBOROUGH LLC 929 ROUTE 202 RARITAN, NJ 80 NORTON ROAD	08869 ARPD / 73	85,600 0 85,600		85,600		F01		0.00 1,911.27 955.64
3	141 70	0.1351 AKA LOT 2.041 .1351 AC	1	GATEWAY ASSOCS OF HILLSBOROUGH LLC 929 ROUTE 202 RARITAN, NJ 78 NORTON ROAD	08869 ARPD / 73	85,600 0 85,600		85,600		F01		0.00 1,911.27 955.64
4	141 71	0.1351 AKA LOT 2.041 .1351 AC	1	GATEWAY ASSOCS OF HILLSBOROUGH LLC 929 ROUTE 202 RARITAN, NJ 76 NORTON ROAD	08869 ARPD / 73	85,600 0 85,600		85,600		F01		0.00 1,911.27 955.64
5	141 72	0.1351 AKA LOT 2.041 .1351 AC	1	GATEWAY ASSOCS OF HILLSBOROUGH LLC 929 ROUTE 202 RARITAN, NJ 74 NORTON ROAD	08869 ARPD / 73	85,600 0 85,600		85,600		F01		0.00 1,911.27 955.64
6	141 73	0.1499 AKA LOT 2.041 .1499 AC	1	GATEWAY ASSOCS OF HILLSBOROUGH LLC 929 ROUTE 202 RARITAN, NJ 72 NORTON ROAD	08869 ARPD / 73	86,000 0 86,000		86,000		F01		0.00 1,913.63 956.82
7	141 74	0.1618 AKA LOT 2.041 .1618 AC	1	GATEWAY ASSOCS OF HILLSBOROUGH LLC 929 ROUTE 202 RARITAN, NJ 70 NORTON ROAD	08869 ARPD / 73	86,300 0 86,300		86,300		F01		0.00 1,915.97 957.99
8	141 75	0.1645 AKA LOT 2.041 .1645 AC	1	GATEWAY ASSOCS OF HILLSBOROUGH LLC 929 ROUTE 202 RARITAN, NJ 68 NORTON ROAD	08869 ARPD / 73	86,400 0 86,400		86,400		F01		0.00 1,915.97 957.99
9	141 76	0.1722 AKA LOT 2.041 .1722 AC	1	GATEWAY ASSOCS OF HILLSBOROUGH LLC 929 ROUTE 202 RARITAN, NJ 66 NORTON ROAD	08869 ARPD / 73	86,600 0 86,600		86,600		F01		0.00 1,918.32 959.16
10	141 77	0.1558 AKA LOT 2.041 .1558 AC	1	GATEWAY ASSOCS OF HILLSBOROUGH LLC 929 ROUTE 202 RARITAN, NJ 64 NORTON ROAD	08869 ARPD / 73	86,100 0 86,100		86,100		F01		0.00 1,915.97 957.99
11	141 78	0.1406 AKA LOT 2.041 .1406 AC	1	GATEWAY ASSOCS OF HILLSBOROUGH LLC 929 ROUTE 202 RARITAN, NJ 62 NORTON ROAD	08869 ARPD / 73	85,800 0 85,800		85,800		F01		0.00 1,911.27 955.64
12	141 79	0.1764 AKA LOT 2.041 .1764 AC	1	GATEWAY ASSOCS OF HILLSBOROUGH LLC 929 ROUTE 202 RARITAN, NJ 60 NORTON ROAD	08869 ARPD / 73	86,700 0 86,700		86,700		F01		0.00 1,920.66 960.33
13	141 80	0.1679 AKA LOT 2.041 .1679 AC	1	GATEWAY ASSOCS OF HILLSBOROUGH LLC 929 ROUTE 202 RARITAN, NJ 58 NORTON ROAD	08869 ARPD / 73	86,400 0 86,400		86,400		F01		0.00 1,918.32 959.16
14	141 81	0.1667 AKA LOT 2.041 .1667 AC	1	GATEWAY ASSOCS OF HILLSBOROUGH LLC 929 ROUTE 202 RARITAN, NJ 56 NORTON ROAD	08869 ARPD / 73	86,400 0 86,400		86,400		F01		0.00 1,918.32 959.16
Page Totals						1,204,700 0	0	1,204,700				Block: 141 Lot: 81

1	2	3	4	5	6	7	8	9	10	11		
Line	Block No Lot No. Qualification Account #	Land Dimensions Building Description Additional Lots Acreage	Prop Class	Owner's Name Address City State Property Location	Billing Code Zip Code Zoning/Tax Map Pg	Value	Exemptions Code Amount	Net Taxable Value	Deductions Code No Owners	Special Tax Codes	Num Units	Deduction Amt 2021 Tax 2022 1st
						Land Improvemnt Total						
1	141 82	0.1601 AKA LOT 2.041 .1601 AC	1	GATEWAY ASSOCS OF HILLSBOROUGH LLC 929 ROUTE 202 RARITAN, NJ 54 NORTON ROAD	08869 ARPD / 73	86,300 0 86,300		86,300		F01		0.00 1,915.97 957.99
2	141 83	0.1587 AKA LOT 2.041 .1587 AC	1	GATEWAY ASSOCS OF HILLSBOROUGH LLC 929 ROUTE 202 RARITAN, NJ 52 NORTON ROAD	08869 ARPD / 73	86,200 0 86,200		86,200		F01		0.00 1,915.97 957.99
3	141 84	0.1590 AKA LOT 2.041 .1590 AC	1	GATEWAY ASSOCS OF HILLSBOROUGH LLC 929 ROUTE 202 RARITAN, NJ 3 VAN NEST COURT	08869 ARPD / 73	86,200 0 86,200		86,200		F01		0.00 1,915.97 957.99
4	141 85	0.1488 AKA LOT 2.041 .1488 AC	1	GATEWAY ASSOCS OF HILLSBOROUGH LLC 929 ROUTE 202 RARITAN, NJ 5 VAN NEST COURT	08869 ARPD / 73	86,000 0 86,000		86,000		F01		0.00 1,913.63 956.82
5	141 86	0.1337 AKA LOT 2.041 .1337 AC	1	GATEWAY ASSOCS OF HILLSBOROUGH LLC 929 ROUTE 202 RARITAN, NJ 7 VAN NEST COURT	08869 ARPD / 73	85,600 0 85,600		85,600		F01		0.00 1,908.93 954.47
6	141 87	0.1337 AKA LOT 2.041 .1337 AC	1	GATEWAY ASSOCS OF HILLSBOROUGH LLC 929 ROUTE 202 RARITAN, NJ 6 VAN NEST COURT	08869 ARPD / 73	85,600 0 85,600		85,600		F01		0.00 1,908.93 954.47
7	141 88	0.1488 AKA LOT 2.041 .1488 AC	1	GATEWAY ASSOCS OF HILLSBOROUGH LLC 929 ROUTE 202 RARITAN, NJ 4 VAN NEST COURT	08869 ARPD / 73	86,000 0 86,000		86,000		F01		0.00 1,913.63 956.82
8	141 89	0.1590 AKA LOT 2.041 .1590 AC	1	GATEWAY ASSOCS OF HILLSBOROUGH LLC 929 ROUTE 202 RARITAN, NJ 2 VAN NEST COURT	08869 ARPD / 73	86,200 0 86,200		86,200		F01		0.00 1,915.97 957.99
9	141 90	0.1587 AKA LOT 2.041 .1587 AC	1	GATEWAY ASSOCS OF HILLSBOROUGH LLC 929 ROUTE 202 RARITAN, NJ 50 NORTON ROAD	08869 ARPD / 73	86,200 0 86,200		86,200		F01		0.00 1,915.97 957.99
10	141 91	0.1263 AKA LOT 2.041 .1263 AC	1	GATEWAY ASSOCS OF HILLSBOROUGH LLC 929 ROUTE 202 RARITAN, NJ 48 NORTON ROAD	08869 ARPD / 73	85,400 0 85,400		85,400		F01		0.00 1,908.93 954.47
11	141 92	0.1263 AKA LOT 2.041 .1263 AC	1	GATEWAY ASSOCS OF HILLSBOROUGH LLC 929 ROUTE 202 RARITAN, NJ 46 NORTON ROAD	08869 ARPD / 73	85,400 0 85,400		85,400		F01		0.00 1,908.93 954.47
12	141 93	0.2060 AKA LOT 2.041 .2060 AC	1	GATEWAY ASSOCS OF HILLSBOROUGH LLC 929 ROUTE 202 RARITAN, NJ 42 NORTON ROAD	08869 ARPD / 73	87,400 0 87,400		87,400		F01		0.00 1,927.71 963.86
13	141 94	0.1422 AKA LOT 2.041 .1422 AC	1	GATEWAY ASSOCS OF HILLSBOROUGH LLC 929 ROUTE 202 RARITAN, NJ 40 NORTON ROAD	08869 ARPD / 73	85,800 0 85,800		85,800		F01		0.00 1,911.27 955.64
14	141 95	0.1808 AKA LOT 2.041 .1808 AC	1	GATEWAY ASSOCS OF HILLSBOROUGH LLC 929 ROUTE 202 RARITAN, NJ 38 NORTON ROAD	08869 ARPD / 73	86,800 0 86,800		86,800		F01		0.00 1,920.66 960.33
Page Totals						1,205,100 0	0	1,205,100				Block: 141 Lot: 95

1	2	3		4		5	6	7	8	9	10	11
Line	Block No Lot No. Qualification Account #	Land Dimensions Building Description Additional Lots Acreage	Prop Class	Owner's Name Address City State Property Location	Billing Code Zip Code Zoning/Tax Map Pg	Value	Exemptions Code Amount	Net Taxable Value	Deductions Code No Owners	Special Tax Codes	Num Units	Deduction Amt 2021 Tax 2022 1st
						Land Improvemnt Total						
1	141 96	0.1560 AKA LOT 2.041 .1560 AC	1	GATEWAY ASSOCS OF HILLSBOROUGH LLC 929 ROUTE 202 RARITAN, NJ 36 NORTON ROAD	08869 ARPD / 73	86,200 0 86,200		86,200		F01		0.00 1,915.97 957.99
2	141 97	0.1351 AKA LOT 2.041 .1351 AC	1	GATEWAY ASSOCS OF HILLSBOROUGH LLC 929 ROUTE 202 RARITAN, NJ 34 NORTON ROAD	08869 ARPD / 73	85,600 0 85,600		85,600		F01		0.00 1,911.27 955.64
3	141 98	0.1351 AKA LOT 2.041 .1351 AC	1	GATEWAY ASSOCS OF HILLSBOROUGH LLC 929 ROUTE 202 RARITAN, NJ 32 NORTON ROAD	08869 ARPD / 73	85,600 0 85,600		85,600		F01		0.00 1,911.27 955.64
4	141 99	0.1351 AKA LOT 2.041 .1351 AC	1	GATEWAY ASSOCS OF HILLSBOROUGH LLC 929 ROUTE 202 RARITAN, NJ 30 NORTON ROAD	08869 ARPD / 73	85,600 0 85,600		85,600		F01		0.00 1,911.27 955.64
5	141 100	0.1351 AKA LOT 2.041 .1351 AC	1	GATEWAY ASSOCS OF HILLSBOROUGH LLC 929 ROUTE 202 RARITAN, NJ 28 NORTON ROAD	08869 ARPD / 73	85,600 0 85,600		85,600		F01		0.00 1,911.27 955.64
6	141 101	0.1602 AKA LOT 2.041 .1602 AC	1	GATEWAY ASSOCS OF HILLSBOROUGH LLC 929 ROUTE 202 RARITAN, NJ 26 NORTON ROAD	08869 ARPD / 73	86,300 0 86,300		86,300		F01		0.00 1,915.97 957.99
7	141 102	0.1608 AKA LOT 2.041 .1608 AC	1	GATEWAY ASSOCS OF HILLSBOROUGH LLC 929 ROUTE 202 RARITAN, NJ 24 NORTON ROAD	08869 ARPD / 73	86,300 0 86,300		86,300		F01		0.00 1,915.97 957.99
8	141 103	0.1608 AKA LOT 2.041 .1608 AC	1	GATEWAY ASSOCS OF HILLSBOROUGH LLC 929 ROUTE 202 RARITAN, NJ 22 NORTON ROAD	08869 ARPD / 73	86,300 0 86,300		86,300		F01		0.00 1,915.97 957.99
9	141 104	0.1607 AKA LOT 2.041 .1607 AC	1	GATEWAY ASSOCS OF HILLSBOROUGH LLC 929 ROUTE 202 RARITAN, NJ 20 NORTON ROAD	08869 ARPD / 73	86,300 0 86,300		86,300		F01		0.00 1,915.97 957.99
10	141 105	0.1591 AKA LOT 2.041 .1591 AC	1	GATEWAY ASSOCS OF HILLSBOROUGH LLC 929 ROUTE 202 RARITAN, NJ 18 NORTON ROAD	08869 ARPD / 73	86,200 0 86,200		86,200		F01		0.00 1,915.97 957.99
11	141 106	0.1968 AKA LOT 2.041 .1968 AC	1	GATEWAY ASSOCS OF HILLSBOROUGH LLC 929 ROUTE 202 RARITAN, NJ 1 POTTER ROAD	08869 ARPD / 73	87,200 0 87,200		87,200		F01		0.00 1,925.36 962.68
12	141 107	0.1368 .1368 AC	1	GATEWAY ASSOCS OF HILLSBOROUGH LLC 929 ROUTE 202 RARITAN, NJ 3 POTTER ROAD	08869 RA / 74	85,700 0 85,700		85,700		F01	1	0.00 1,911.27 955.64
13	141 108	0.1489 2SV R 2AG .1489 AC	2	BORNSTEIN, WENDY 5 POTTER ROAD HILLSBOROUGH, NJ 5 POTTER ROAD	08844 RA / 74	238,700 279,900 518,600		518,600		F01	1	0.00 8,502.13 4,251.07
14	141 109	0.1489 2SVS R 2AG .1489 AC	2	MAAT, KENNETH & KATHLEEN 7 POTTER RD HILLSBOROUGH, NJ 7 POTTER ROAD	08844 RA / 74	238,700 283,500 522,200		522,200		F01	1	0.00 8,581.95 4,290.98
Page Totals						1,510,300 563,400	0	2,073,700				Block: 141 Lot: 109

1	2	3	4	5	6	7	8	9	10	11		
Line	Block No Lot No. Qualification Account #	Land Dimensions Building Description Additional Lots Acreage	Prop Class	Owner's Name Address City State Property Location	Billing Code Zip Code Zoning/Tax Map Pg	Value	Exemptions Code Amount	Net Taxable Value	Deductions Code No Owners	Special Tax Codes	Num Units	Deduction Amt 2021 Tax 2022 1st
						Land Improvemnt Total						
1	141 110	0.1489 2SVS R 2AG .1489 AC	2	ROMERO, ISRAELITA I 9 POTTER ROAD HILLSBOROUGH, NJ 9 POTTER ROAD	08844 RA / 74	238,700 329,500 568,200		568,200	V1 2	F01	1	250.00 9,659.69 4,829.85
2	141 111	0.1489 2SVS R 2AG .1489 AC	2	MARKOWITZ, GLENN & MARKOWITZ, S., 11 POTTER RD HILLSBOROUGH, NJ 11 POTTER ROAD	08844 RA / 74	238,700 282,300 521,000		521,000		F01	1	0.00 11,415.98 5,707.99
3	141 112	0.1489 2SVS R 2AG .1489 AC	15F	SETTLE, ELIZABETH K 13 POTTER RD HILLSBOROUGH, NJ 13 POTTER ROAD	08844 RA / 74	238,700 290,800 529,500		*Exempt*		F01	1	0.00 0.00 0.00
4	141 113	0.1489 2SVB R 2AG .1489 AC	2	LIU, YUN LI 15 POTTER RD HILLSBOROUGH, NJ 15 POTTER ROAD	08844 RA / 74	238,700 321,300 560,000		560,000		F01	1	0.00 12,331.70 6,165.85
5	141 114	0.1699 2SVS R 2AG .1699 AC	2	VENKAT, VENKI S & GIRIJA 19 POTTER RD HILLSBOROUGH, NJ 19 POTTER ROAD	08844 RA / 74	239,200 325,000 564,200		564,200		F01	1	0.00 12,427.97 6,213.99
6	141 115	0.1718 2SV R 2AG .1718 AC	2	LIN, WEI-LIANG & CHANG, H. 21 POTTER RD HILLSBOROUGH, NJ 21 POTTER ROAD	08844 RA / 74	239,300 319,100 558,400		558,400		F01	1	0.00 12,298.82 6,149.41
7	141 116	0.1489 2SV R 2AG .1489 AC	2	WU, DADONG & GE, HONGBO 23 POTTER RD HILLSBOROUGH, NJ 23 POTTER ROAD	08844 RA / 74	238,700 287,800 526,500		526,500		F01	1	0.00 11,545.12 5,772.56
8	141 117	0.1455 2SVB R 2AG .1455 AC	2	CHUAN, DONG & ZHANG, YI 25 POTTER RD HILLSBOROUGH, NJ 25 POTTER ROAD	08844 RA / 74	238,600 319,000 557,600		557,600		F01	1	0.00 12,277.70 6,138.85
9	141 118	0.1351 2SVS R 2AG .1351 AC	2	SIMON, ERIC A & BUDIMAN, INDAH S 27 POTTER ROAD HILLSBOROUGH, NJ 27 POTTER ROAD	08844 RA / 74	238,400 290,900 529,300		529,300		F01	1	0.00 11,568.61 5,784.31
10	141 119	0.1796 2SVB R 2AG .1796 AC	1	GATEWAY ASSOCS OF HILLSBOROUGH LLC 929 ROUTE 202 RARITAN, NJ 88 KLINE ROAD	08869 RA / 74	86,700 0 86,700		86,700		F01	1	0.00 1,920.66 960.33
11	141 120	0.1640 2SSV R 2AG .1640 AC	2	RUTAR, WILLIAM J JR & KATHLEEN M 86 KLINE ROAD HILLSBOROUGH, NJ 86 KLINE ROAD	08844 ARPD / 73	239,100 380,000 619,100		619,100		F01	1	0.00 13,707.62 6,853.81
12	141 121	0.1620 2SVS R 2AG .1620 AC	2	PALINKAS, JOHN & MARCELLA 84 KLINE ROAD HILLSBOROUGH, NJ 84 KLINE ROAD	08844 ARPD / 73	239,100 379,300 618,400		618,400		F01	1	0.00 13,707.62 6,853.81
13	141 122	0.1653 2SVS R 2AG .1653 AC	2	COHEN, RICHARD & DOROTHY 82 KLINE ROAD HILLSBOROUGH, NJ 82 KLINE ROAD	08844 ARPD / 73	239,100 334,300 573,400		573,400		F01	1	0.00 12,653.38 6,326.69
14	141 123	0.1351 2SV R 2AG .1351 AC	2	CARAVETTA, RICHARD & JUDITH 80 KLINE ROAD HILLSBOROUGH, NJ 80 KLINE ROAD	08844 ARPD / 73	238,400 318,400 556,800		556,800		F01	1	0.00 12,263.61 6,131.81
Page Totals			V1 250			2,952,700 3,886,900	0	6,839,600				Block: 141 Lot: 123

1	2	3	4	5	6	7	8	9	10	11		
Line	Block No Lot No. Qualification Account #	Land Dimensions Building Description Additional Lots Acreage	Prop Class	Owner's Name Address City State Property Location	Billing Code Zip Code Zoning/Tax Map Pg	Value	Exemptions Code Amount	Net Taxable Value	Deductions Code No Owners	Special Tax Codes	Num Units	Deduction Amt 2021 Tax 2022 1st
						Land Improvemnt Total						
1	141 124	0.1351 2SVS R 2AG .1351 AC	2	CARDIELLO, ROBERT J. & JANET A. 78 KLINE ROAD HILLSBOROUGH, NJ 78 KLINE ROAD	08844 ARPDP / 73	238,400 327,300 565,700		565,700		F01	1	0.00 12,446.75 6,223.38
2	141 125	0.1351 2SVS R 2AG .1351 AC	2	JOHO, RONALD F & KAREN A 76 KLINE ROAD HILLSBOROUGH, NJ 76 KLINE ROAD	08844 ARPDP / 73	238,400 356,700 595,100		595,100		F01	1	0.00 13,155.85 6,577.93
3	141 126	0.1351 2SVB R 2AG .1351 AC	2	CARTER, WILLIAM J. & ELIZABETH K 74 KLINE RD. HILLSBOROUGH, NJ 74 KLINE ROAD	08844 ARPDP / 73	238,400 283,400 521,800		521,800		F01	1	0.00 11,439.46 5,719.73
4	141 127	0.1351 2SVS R 2AG .1351 AC	2	TONG, JENGBONG PAUL 72 KLINE RD HILLSBOROUGH, NJ 72 KLINE ROAD	08844 ARPDP / 73	238,400 286,200 524,600		524,600		F01	1	0.00 11,498.16 5,749.08
5	141 128	0.1351 2SVS R 2AG .1351 AC	2	CAHILL, JAMES & JUDY L 70 KLINE ROAD HILLSBOROUGH, NJ 70 KLINE ROAD	08844 ARPDP / 73	238,400 286,900 525,300		525,300		F01	1	0.00 11,523.98 5,761.99
6	141 129	0.1351 2SVS R 2AG .1351 AC	2	SPROUL, JARED S. & LAUREL G. 68 KLINE RD HILLSBOROUGH, NJ 68 KLINE ROAD	08844 ARPDP / 73	238,400 280,000 518,400		518,400		F01	1	0.00 11,354.93 5,677.47
7	141 130	0.1351 2SVS R 2AG .1351 AC	2	VALLORANO, EVERETT R & MARYANNE 66 KLINE ROAD HILLSBOROUGH, NJ 66 KLINE ROAD	08844 ARPDP / 73	238,400 288,600 527,000		527,000		F01	1	0.00 11,561.55 5,780.78
8	141 131	0.1351 2SVS R 2AG .1351 AC	2	TOLIA, KIRTI & RAKSHA 64 KLINE RD HILLSBOROUGH, NJ 64 KLINE ROAD	08844 ARPDP / 73	238,400 281,000 519,400		519,400		F01	1	0.00 11,380.76 5,690.38
9	141 132	0.1351 2SV R 2AG .1351 AC	2	KELLY, DOREEN MARIE 60 KLINE RD HILLSBOROUGH, NJ 60 KLINE ROAD	08844 ARPDP / 73	238,400 315,900 554,300		554,300		F01	1	0.00 12,193.17 6,096.59
10	141 133	0.1351 2SV R 2AG .1351 AC	2	MURPHY, WILLIAM & LINDA 58 KLINE RD HILLSBOROUGH, NJ 58 KLINE ROAD	08844 ARPDP / 73	238,400 287,800 526,200		526,200	V1 2	F01	1	250.00 11,288.07 5,644.04
11	141 134	0.1351 2SVB R 2AG .1351 AC	2	DRASCHER LIVING TRUST 56 KLINE RD HILLSBOROUGH, NJ 56 KLINE ROAD	08844 ARPDP / 73	238,400 288,400 526,800		526,800		F01	1	0.00 11,559.21 5,779.61
12	141 135	0.1351 2SV R 2AG .1351 AC	2	HAGEMANN, HENRY & KAREN 54 KLINE RD HILLSBOROUGH, NJ 54 KLINE ROAD	08844 ARPDP / 73	238,400 280,700 519,100		519,100	V1 2	F01	1	250.00 11,119.02 5,559.51
13	141 136	0.1393 2SV R 2AG .1393 AC	2	FEINMAN, BARRY JAY & CYNTHIA LORI 52 KLINE RD HILLSBOROUGH, NJ 52 KLINE ROAD	08844 ARPDP / 73	238,500 282,000 520,500		520,500		F01	1	0.00 11,394.85 5,697.43
14	141 137	0.1749 2SVS R 2AG .1749 AC	2	DE STEFANO, THOMAS & KAREN 50 KLINE ROAD HILLSBOROUGH, NJ 50 KLINE ROAD	08844 ARPDP / 73	239,400 329,400 568,800		568,800		F01	1	0.00 12,538.32 6,269.16
Page Totals				V2 500		3,338,700 4,174,300	0	7,513,000				Block: 141 Lot: 137

1	2	3	4	5	6	7	8	9	10	11		
Line	Block No Lot No. Qualification Account #	Land Dimensions Building Description Additional Lots Acreage	Prop Class	Owner's Name Address City State Property Location	Billing Code Zip Code Zoning/Tax Map Pg	Value	Exemptions Code Amount	Net Taxable Value	Deductions Code No Owners	Special Tax Codes	Num Units	Deduction Amt 2021 Tax 2022 1st
						Land Improvemnt Total						
1	141 138	0.1758 2SVS R 2AG .1758 AC	2	CHAYKA, BARBRA A 48 KLINE ROAD HILLSBOROUGH, NJ 48 KLINE ROAD	08844 ARPD / 73	239,400 379,700 619,100		619,100		F01	1	0.00 13,794.51 6,897.26
2	141 139	0.1548 2SV R 2AG .1548 AC	2	HARTNETT, LISA ANNE 46 KLINE ROAD HILLSBOROUGH, NJ 46 KLINE ROAD	08844 ARPD / 73	238,900 376,700 615,600		615,600		F01	1	0.00 13,641.88 6,820.94
3	141 140	0.1548 2SV R 2AG .1548 AC	2	DHILLON, KULDIP S. 44 KLINE RD HILLSBOROUGH, NJ 44 KLINE ROAD	08844 ARPD / 73	238,900 328,000 566,900		566,900		F01	1	0.00 12,493.71 6,246.86
4	141 141	0.1548 2SVB R 2AG .1548 AC	2	GATEWAY ASSOCS OF HILLSBOROUGH LLC 929 ROUTE 202 RARITAN, NJ 42 KLINE ROAD	08869 ARPD / 73	238,900 315,000 553,900		553,900		F01	1	0.00 9,319.23 4,659.62
5	141 142	0.1548 2SVB R 2AG .1548 AC	2	MOLISH, BILYNDA TRUSTEE 40 KLINE ROAD HILLSBOROUGH, NJ 40 KLINE ROAD	08844 ARPD / 73	238,900 328,000 566,900		566,900		F01	1	0.00 12,582.94 6,291.47
6	141 143	0.1548 2SVS R 2AG .1548 AC	2	SERVIDIO, BARBARA 38 KLINE ROAD HILLSBOROUGH, NJ 38 KLINE ROAD	08844 ARPD / 73	238,900 279,400 518,300		518,300		F01	1	0.00 11,357.28 5,678.64
7	141 144	0.1548 2SVS R 2AG .1548 AC	2	CAMUTO, VINCENT & JOANNE 36 KLINE ROAD HILLSBOROUGH, NJ 36 KLINE ROAD	08844 ARPD / 73	238,900 288,300 527,200		527,200		F01	1	0.00 11,566.25 5,783.13
8	141 145	0.1548 2SV R 2AG .1548 AC	2	TAKLA, MOURAD B & MARY M 34 KLINE ROAD HILLSBOROUGH, NJ 34 KLINE ROAD	08844 ARPD / 73	238,900 287,100 526,000		526,000		F01	1	0.00 11,528.68 5,764.34
9	141 146	0.1548 2SV R 2AG .1548 AC	2	MCCORMACK, THOMAS A & ALICIA P 32 KLINE ROAD HILLSBOROUGH, NJ 32 KLINE ROAD	08844 ARPD / 73	238,900 277,100 516,000		516,000		F01	1	0.00 11,300.93 5,650.47
10	141 147	0.1546 2SVB R 2AG .1546 AC	2	CHEN, SHUHENG & FAND, XIAOLI 30 KLINE RD HILLSBOROUGH, NJ 30 KLINE ROAD	08844 ARPD / 73	238,900 290,300 529,200		529,200		F01	1	0.00 11,603.82 5,801.91
11	141 148	0.1398 2SVS R 2AG .1398 AC	2	KEARNS, TIMOTHY & CAROL J 28 KLINE ROAD HILLSBOROUGH, NJ 28 KLINE ROAD	08844 ARPD / 73	238,500 277,000 515,500		515,500		F01	1	0.00 11,289.18 5,644.59
12	141 149	0.1351 2SVS R 2AG .1351 AC	2	STUART, JAY A 26 KLINE ROAD HILLSBOROUGH, NJ 26 KLINE ROAD	08844 ARPD / 73	238,400 292,000 530,400		530,400		F01	1	0.00 11,636.69 5,818.35
13	141 150	0.1351 2SV R 2AG .1351 AC	2	REIGROD, NEIL & BARBARA 24 KLINE ROAD HILLSBOROUGH, NJ 24 KLINE ROAD	08844 ARPD / 73	238,400 281,000 519,400		519,400		F01	1	0.00 11,380.76 5,690.38
14	141 151	0.1351 2SVS R 2AG .1351 AC	2	JATEGAONKAR, SUDHIR & VAISHALI 22 KLINE ROAD HILLSBOROUGH, NJ 22 KLINE ROAD	08844 ARPD / 73	238,400 287,800 526,200		526,200		F01	1	0.00 11,538.07 5,769.04
Page Totals						3,343,200 4,287,400	0	7,630,600				Block: 141 Lot: 151

1	2	3		4			5	6	7	8	9	10	11
Line	Block No Lot No. Qualification Account #	Land Dimensions Building Description Additional Lots Acreage	Prop Class	Owner's Name Address City State Property Location	Billing Code Zip Code Zoning/Tax Map Pg	Value	Exemptions Code Amount	Net Taxable Value	Deductions Code No Owners	Special Tax Codes	Num Units	Deduction Amt 2021 Tax 2022 1st	
						Land Improvemnt Total							
1	141 152	0.1351 2SVS R 2AG .1351 AC	2	BAI, HUA & YAN, LIREN 20 KLINE ROAD HILLSBOROUGH, NJ 20 KLINE ROAD	08844 ARPDP / 73	238,400 280,700 519,100		519,100		F01	1	0.00 11,369.02 5,684.51	
2	141 153	0.1351 2SV R 2AG .1351 AC	2	KURT, JEFFREY P & LUCAS, KATHLEEN 18 KLINE ROAD HILLSBOROUGH, NJ 18 KLINE ROAD	08844 ARPDP / 73	238,400 281,900 520,300		520,300		F01	1	0.00 11,401.89 5,700.95	
3	141 154	0.1351 2SVS R 2AG .1351 AC	2	STASZCZYK, THOMAS & CATHY 16 KLINE ROAD HILLSBOROUGH, NJ 16 KLINE ROAD	08844 ARPDP / 73	238,400 288,100 526,500		526,500		F01	1	0.00 11,549.82 5,774.91	
4	141 155	0.1351 2SVS R 2AG .1351 AC	2	PINTO, ANTHONY & JILL TRUST 14 KLINE ROAD HILLSBOROUGH, NJ 14 KLINE ROAD	08844 ARPDP / 73	238,400 288,600 527,000		527,000		F01	1	0.00 11,561.55 5,780.78	
5	141 156	0.1351 2SV R 2AG .1351 AC	2	BIELI, HANS & MAJA 12 KLINE ROAD HILLSBOROUGH, NJ 12 KLINE ROAD	08844 ARPDP / 73	238,400 288,500 526,900		526,900		F01	1	0.00 11,559.21 5,779.61	
6	141 157	0.1351 2SVS R 2AG .1351 AC	2	LOMBARDI, ANNA M 10 KLINE ROAD HILLSBOROUGH, NJ 10 KLINE ROAD	08844 ARPDP / 73	238,400 290,100 528,500		528,500		F01	1	0.00 11,589.73 5,794.87	
7	141 158	0.1351 2SV R 2AG .1351 AC	2	THOMAS, CARL & MARY 8 KLINE ROAD HILLSBOROUGH, NJ 8 KLINE ROAD	08844 ARPDP / 73	238,400 290,800 529,200		529,200		F01	1	0.00 11,613.21 5,806.61	
8	141 159	0.1351 2SV R 2AG .1351 AC	2	LIU, SIU YAU & KWAN YING 6 KLINE ROAD HILLSBOROUGH, NJ 6 KLINE ROAD	08844 ARPDP / 73	238,400 278,200 516,600		516,600		F01	1	0.00 11,310.32 5,655.16	
9	141 160	0.1700 2SVS R 2AG .1700 AC	2	PICCOLINE, ANTHONY & MARIE 4 KLINE ROAD HILLSBOROUGH, NJ 4 KLINE ROAD	08844 ARPDP / 73	239,300 284,700 524,000		524,000		F01	1	0.00 11,488.77 5,744.39	
10	141 161	0.1972 2SVS R 2AG .1972 AC	2	CONNELLY, GERALDINE A 2 KLINE ROAD HILLSBOROUGH, NJ 2 KLINE ROAD	08844 ARPDP / 73	239,900 290,700 530,600		530,600		F01	1	0.00 11,643.74 5,821.87	
11	141.01 1	1.0000 1SF R 2AG 1.0000 AC	2	GARCHA, HARDEEP 2 MALLARD ROAD HILLSBOROUGH, NJ 2 MALLARD ROAD	08844 R / 70	260,000 174,400 434,400		434,400		F01	1	0.00 9,990.75 4,995.38	
12	141.01 2	1.0000 1SF 2 2BG 1.0000 AC	2	TELECK, NICHOLAS R & OPHELIA 6 MALLARD ROAD HILLSBOROUGH, NJ 6 MALLARD ROAD	08844 R / 70	234,000 156,000 390,000		390,000		F01	1	0.00 8,976.41 4,488.21	
13	141.01 3	1.0000 1SF 2 2BG 1.0000 AC	15D	ENABLE, INC 13 ROSZEL ROAD SB110 PRINCETON, NJ 10 MALLARD ROAD	08540 R / 70	234,000 181,700 415,700		*Exempt*		F01	1	0.00 0.00 0.00	
14	141.01 4	1.4400 1SV 2 2BG, POOL 1.4400 AC	2	WEBB, JESSE H & P C 14 MALLARD ROAD HILLSBOROUGH, NJ 14 MALLARD ROAD	08844 R / 70	238,000 186,200 424,200		424,200		F01	1	0.00 9,777.07 4,888.54	
Page Totals						3,118,400 3,378,900	0	6,497,300				Block: 141.01 Lot: 4	

1	2	3	4	5	6	7	8	9	10	11		
Line	Block No Lot No. Qualification Account #	Land Dimensions Building Description Additional Lots Acreage	Prop Class	Owner's Name Address City State Property Location	Billing Code Zip Code Zoning/Tax Map Pg	Value	Exemptions Code Amount	Net Taxable Value	Deductions Code No Owners	Special Tax Codes	Num Units	Deduction Amt 2021 Tax 2022 1st
						Land Improvemnt Total						
1	141.01 5	1.9990 1SF S 1AG 1.9990 AC	2	BOYLAN, JOSEPH M & SHANNON 18 MALLARD ROAD HILLSBOROUGH, NJ 18 MALLARD ROAD	08844 R / 70	266,000 169,000 435,000		435,000		F01	1	0.00 10,004.83 5,002.42
2	141.01 6	1.0400 2SF 2 2BG 1.0400 AC	2	O'NEILL, LAWRENCE M & KELLY ANN 22 MALLARD ROAD HILLSBOROUGH, NJ 22 MALLARD ROAD	08844 R / 70	260,400 149,200 409,600		409,600		F01	1	0.00 9,420.18 4,710.09
3	141.01 7	1.0200 1SAL 2 2BG 1.0200 AC	2	CALABRESE, MICHAEL J & SUSAN G 26 MALLARD ROAD HILLSBOROUGH, NJ 26 MALLARD ROAD	08844 R / 70	260,200 178,000 438,200		438,200		F01	1	0.00 10,079.97 5,039.99
4	141.02 1	1.0430 1SF 2 2BG 1.0430 AC	2	HOLGUIN-VELASCO, CARLOS G & LESLEY 13 MALLARD ROAD HILLSBOROUGH, NJ 13 MALLARD ROAD	08844 R / 70	260,400 164,300 424,700		424,700		F01	1	0.00 9,694.90 4,847.45
5	141.02 2	1.0000 1SF 2 2BG 1.0000 AC	2	LEE, ANNA THAO NGUYEN 9 MALLARD ROAD HILLSBOROUGH, NJ 9 MALLARD ROAD	08844 R / 70	260,000 219,200 479,200		479,200		F01	1	0.00 11,049.69 5,524.85
6	141.02 3	1.0000 1SF 2 2BG, POOL 1.0000 AC	2	TRAN, THUAN T & ALINA F 5 MALLARD ROAD HILLSBOROUGH, NJ 5 MALLARD ROAD	08844 R / 70	260,000 186,400 446,400		446,400		F01	1	0.00 10,284.24 5,142.12
7	141.02 4	1.0100 1SF S 2AG 1.0100 AC	2	MATROS, ROBERT & JUDY 1 MALLARD ROAD HILLSBOROUGH, NJ 1 MALLARD ROAD	08844 R / 70	260,100 166,700 426,800		426,800		F01	1	0.00 9,809.94 4,904.97
8	141.02 5	1.0200 1SAL R 2AG 1.0200 AC	2	BRYAN-ASHWELL, COLIN & NANCY 10 PARTRIDGE ROAD HILLSBOROUGH, NJ 10 PARTRIDGE ROAD	08844 R / 70	260,200 121,400 381,600		381,600		F01	1	0.00 8,743.95 4,371.98
9	141.02 6	1.0000 1SAL S 2AG 1.0000 AC	2	ZYGADLO, RICHARD M. & JULITA 358 TRIANGLE RD HILLSBOROUGH, NJ 14 PARTRIDGE ROAD	08844 R / 70	260,000 176,000 436,000		436,000		F01	1	0.00 10,025.98 5,012.99
10	141.02 7	1.1000 2SF 2 2BG 1.1000 AC	2	DEMETRIS, LAWRENCE S & DIANE M 18 PARTRIDGE ROAD HILLSBOROUGH, NJ 18 PARTRIDGE ROAD	08844 R / 70	261,000 184,500 445,500		445,500		F01	1	0.00 10,253.72 5,126.86
11	141.02 8	1.0800 1SF S 2AG 1.0800 AC	2	KINAHAN, WILLIAM C TRUSTEE 22 PARTRIDGE ROAD HILLSBOROUGH, NJ 22 PARTRIDGE ROAD	08844 R / 70	260,800 190,000 450,800		450,800		F01	1	0.00 10,378.16 5,189.08
12	141.02 9	1.0460 2SF 2 2BG 1.0460 AC	2	KONIECKO, CHARLES 26 PARTRIDGE ROAD HILLSBOROUGH, NJ 26 PARTRIDGE ROAD	08844 R / 70	260,500 203,500 464,000		464,000		F01	1	0.00 10,704.54 5,352.27
13	141.02 10	1.0100 1SF R 2AG 1.0100 AC	2	GRONIKOWSKI, JOSEPH & J 30 PARTRIDGE ROAD HILLSBOROUGH, NJ 30 PARTRIDGE ROAD	08844 R / 70	260,100 92,500 352,600		352,600	V1 2	F01	1	250.00 7,916.34 3,958.17
14	141.02 11	1.0000 2SF S 2AG-2UNIT 1.0000 AC	2	ARNESE, ALEXANDRA L. & VINCENT M 34 PARTRIDGE ROAD HILLSBOROUGH, NJ 34 PARTRIDGE ROAD	08844 R / 70	260,000 241,000 501,000		501,000		F01	1	0.00 11,561.55 5,780.78
Page Totals			V1 250			3,649,700 2,441,700	0	6,091,400				Block: 141.02 Lot: 11

1	2	3	4	5	6	7	8	9	10	11		
Line	Block No Lot No. Qualification Account #	Land Dimensions Building Description Additional Lots Acreage	Prop Class	Owner's Name Address City State Property Location	Billing Code Zip Code Zoning/Tax Map Pg	Value	Exemptions Code Amount	Net Taxable Value	Deductions Code No Owners	Special Tax Codes	Num Units	Deduction Amt 2021 Tax 2022 1st
						Land Improvemnt Total						
1	141.03 1	1.0200 1SF R 2AG 1.0200 AC	2	DOMITROWSKI, BRYANT & KIMBERLY 35 PARTRIDGE ROAD HILLSBOROUGH, NJ 35 PARTRIDGE ROAD	08844 R / 70	260,200 179,200 439,400		439,400		F01	1	0.00 10,110.49 5,055.25
2	141.03 2	1.0300 1SB R 2AG 1.0300 AC	2	HOOD, MICHAEL & JUSTINA 31 PARTRIDGE ROAD HILLSBOROUGH, NJ 31 PARTRIDGE ROAD	08844 R / 70	260,300 208,600 468,900		468,900		F01	1	0.00 10,803.15 5,401.58
3	141.03 3	1.1000 2SF S 2AG 1.1000 AC	2	ROMANOSKI, NOAH & CAROLYN 27 PARTRIDGE ROAD HILLSBOROUGH, NJ 27 PARTRIDGE ROAD	08844 R / 70	261,000 193,000 454,000		454,000		F01	1	0.00 10,453.30 5,226.65
4	141.03 4	1.0600 1SF R 2AG 1.0600 AC	2	WARSHIEFSKI, ROBERT & SCHAFFFRAN-W 6 GROUSE ROAD HILLSBOROUGH, NJ 6 GROUSE ROAD	08844 R / 70	260,600 149,000 409,600		409,600		F01	1	0.00 9,401.39 4,700.70
5	141.03 5	1.0300 1SF S 2AG 1.0300 AC	2	DELOSSANTOS, ANTONIO & PAMELA 10 GROUSE ROAD HILLSBOROUGH, NJ 10 GROUSE ROAD	08844 R / 70	260,300 162,900 423,200		423,200		F01	1	0.00 9,727.77 4,863.89
6	141.03 6	1.0000 1SF 2 2BG 1.0000 AC	2	STOWELL, BRUCE M TRUSTEE 14 GROUSE RD HILLSBOROUGH, NJ 14 GROUSE ROAD	08844 R / 70	260,000 169,400 429,400		429,400		F01	1	0.00 9,873.35 4,936.68
7	141.03 7	1.0000 1SF S 1AG 1.0000 AC	2	RODRIGUEZ, THOMAS D & THERESE A 18 GROUSE ROAD HILLSBOROUGH, NJ 18 GROUSE ROAD	08844 R / 70	260,000 150,400 410,400		410,400		F01	1	0.00 9,424.87 4,712.44
8	141.04 1	2.117 2.1170 AC	15C	TOWNSHIP OF HILLSBOROUGH 379 SOUTH BRANCH ROAD HILLSBOROUGH, NJ ROUTE 206	08844 R / 70	186,200 0 186,200		*Exempt*		F01	1	0.00 0.00 0.00
9	141.04 2	1.2600 1SF 2 2BG, POOL 1.2600 AC	2	REINHARDT, CHARLES C & ADELINA 3 PARTRIDGE ROAD HILLSBOROUGH, NJ 3 PARTRIDGE ROAD	08844 R / 70	262,600 325,900 588,500		588,500		F01	1	0.00 13,648.93 6,824.47
10	141.04 3	1.1900 1SF S 2AG 1.1900 AC	2	COORDS, JONATHAN P & CARI B 7 PARTRIDGE ROAD HILLSBOROUGH, NJ 7 PARTRIDGE ROAD	08844 R / 70	261,900 250,000 511,900		511,900		F01	1	0.00 11,815.14 5,907.57
11	141.04 4	1.1700 1SF S 2AG 1.1700 AC	2	HELBERG, EDWARD 11 PATRIDGE ROAD HILLSBOROUGH, NJ 11 PARTRIDGE ROAD	08844 R / 70	261,700 165,500 427,200		427,200		F01	1	0.00 9,821.69 4,910.85
12	141.04 5	1.0000 2SF 2 2BG 1.0000 AC	2	ALONGE, PAUL 15 PARTRIDGE ROAD HILLSBOROUGH, NJ 15 PARTRIDGE ROAD	08844 R / 70	260,000 224,600 484,600		484,600		F01	1	0.00 11,190.57 5,595.29
13	141.04 6	1.0000 1SAL R 2AG 1.0000 AC	2	HORTON, KEVIN & HATTIE 19 PATRIDGE RD HILLSBOROUGH, NJ 19 PARTRIDGE ROAD	08844 R / 70	260,000 113,000 373,000		373,000		F01	1	0.00 8,666.47 4,333.24
14	141.04 7	1.2200 1SAL S 2AG 1.2200 AC	2	VACACELA, GUIDO & EMMA 23 PARTRIDGE ROAD HILLSBOROUGH, NJ 23 PARTRIDGE ROAD	08844 R / 70	262,200 188,300 450,500		450,500		F01	1	0.00 10,373.46 5,186.73
Page Totals						3,390,800 2,479,800	0	5,870,600				Block: 141.04 Lot: 7

1	2	3	4	5	6	7	8	9	10	11		
Line	Block No Lot No. Qualification Account #	Land Dimensions Building Description Additional Lots Acreage	Prop Class	Owner's Name Address City State Property Location	Billing Code Zip Code Zoning/Tax Map Pg	Value	Exemptions Code Amount	Net Taxable Value	Deductions Code No Owners	Special Tax Codes	Num Units	Deduction Amt 2021 Tax 2022 1st
						Land Improvemnt Total						
1	141.04 8	1.0000 2SF S 2AG, POOL 1.0000 AC	2	WARGA, GARY & SHERRY A 5 GROUSE ROAD HILLSBOROUGH, NJ 5 GROUSE ROAD	08844 R / 70	260,000 247,800 507,800		507,800		F01	1	0.00 11,718.87 5,859.44
2	141.04 9	1.0000 1SV 2 2BG 1.0000 AC	2	ZUJKOWSKI, MARGARET 3145 SUNDANCE CIRCLE NAPLES, FL 9 GROUSE ROAD	34109 R / 70	260,000 156,800 416,800		416,800	W1 1	F01	1	250.00 9,341.59 4,670.80
3	141.04 10	1.5800 1SF S 2AG 1.5800 AC	2	EANNUCCI, WILLIAM & PATRICE A 13 GROUSE ROAD HILLSBOROUGH, NJ 13 GROUSE ROAD	1316 08844 R / 70	265,800 166,400 432,200		432,200		F01	1	0.00 9,939.09 4,969.55
4	141.04 11	1.0000 1SF S 2AG 1.0000 AC	2	FONSECA, FREDERICO C & JENNY V 17 GROUSE ROAD HILLSBOROUGH, NJ 17 GROUSE ROAD	08844 R / 70	260,000 180,100 440,100		440,100		F01	1	0.00 10,141.02 5,070.51
5	141.04 12	1.0000 1SF 2 2BG 1.0000 AC	2	WAGNER, ALLEN E & BOBBI JO 21 GROUSE ROAD HILLSBOROUGH, NJ 21 GROUSE ROAD	08844 R / 70	260,000 181,600 441,600		441,600		F01	1	0.00 10,211.46 5,105.73
6	141.04 13	1.0000 1SF 2 2BG 1.0000 AC	2	POLSON, STEPHEN A & DEE A 25 GROUSE ROAD HILLSBOROUGH, NJ 25 GROUSE ROAD	1175 08844 R / 70	260,000 177,300 437,300		437,300		F01	1	0.00 10,082.31 5,041.16
7	141.05 1	0.459 1SF R 1AG .4590 AC	2	WHITTLESEY, FRANKLIN G & SHARON S R 249 ROUTE 206 SOUTH HILLSBOROUGH, NJ 249 ROUTE 206 SOUTH	08844 HS / 70	133,000 94,400 227,400		227,400		F01	1	0.00 5,339.35 2,669.68
8	141.05 2	0.6830 1SF R .6830 AC	4A	HA DRALLMEYER LLC, 198 FEDERAL CITY ROAD LAWRENCEVILLE, NJ 247 ROUTE 206 SOUTH	08648 HS / 70	255,000 294,500 549,500		549,500		F01	1	0.00 12,801.31 6,400.66
9	141.05 3	0.6710 1SF R, 2SV L .6710 AC	4A	AMBROSE, JEBAMONI & VICTORIA 245 ROUTE 206 SOUTH HILLSBOROUGH, NJ 245 ROUTE 206 SOUTH	08844 HS / 70	216,800 333,000 549,800		549,800		F01	1	0.00 12,909.30 6,454.65
10	141.05 4	0.4270 1SF O 2UG .4270 AC	2	PRIETO, JUAN C & MARILYN E 243 ROUTE 206 SOUTH HILLSBOROUGH, NJ 243 ROUTE 206 SOUTH	08844 HS / 70	131,500 135,900 267,400		267,400		F01	1	0.00 6,278.55 3,139.28
11	141.05 5	0.7780 1.5SF O .7780 AC	2	CHEN, BEAU-LUNG & CHUNYEN 241 ROUTE 206 SOUTH HILLSBOROUGH, NJ 241 ROUTE 206 SOUTH	08844 HS / 70	163,900 259,800 423,700		423,700		F01	1	0.00 9,596.28 4,798.14
12	141.06 1 P0001	2.804 CLUBHOUSE 2.8040 AC	15F	GATEWAY ASSOCS OF HILLSBOROUGH LLC 929 ROUTE 202 RARITAN, NJ 1 KULINA CIRCLE	08869 ARPD / 73	0 0 0		*Exempt*		F01	1	0.00 0.00 0.00
13	141.06 2	0.1753 2SVS R 2AG .1753 AC	2	KURIAN, THEKEDATH V & SOSAMMA 1 CARNEY COURT HILLSBOROUGH, NJ 1 CARNEY COURT	08844 ARPD / 73	239,400 288,600 528,000		528,000		F01	1	0.00 11,585.03 5,792.52
14	141.06 3	0.1414 2SVB R 2AG .1414 AC	2	SA, MARGARIDA 3 CARNEY COURT HILLSBOROUGH, NJ 3 CARNEY COURT	08844 ARPD / 73	238,500 293,600 532,100		532,100		F01	1	0.00 11,681.31 5,840.66
Page Totals				W1 250		2,943,900 2,809,800	0	5,753,700				Block: 141.06 Lot: 3

1	2	3	4	5	6	7	8	9	10	11		
Line	Block No Lot No. Qualification Account #	Land Dimensions Building Description Additional Lots Acreage	Prop Class	Owner's Name Address City State Property Location	Billing Code Zip Code Zoning/Tax Map Pg	Value	Exemptions Code Amount	Net Taxable Value	Deductions Code No Owners	Special Tax Codes	Num Units	Deduction Amt 2021 Tax 2022 1st
						Land Improvemnt Total						
1	141.06 4	0.1537 2SVB R 2AG .1537 AC	2	PATEL, BHARAT & RAKSHA BHARAT 5 CARNEY COURT HILLSBOROUGH, NJ 5 CARNEY COURT	08840 ARPD / 73	238,800 320,600 559,400		559,400		F01	1	0.00 12,317.61 6,158.81
2	141.06 5	0.159 2SVB R 2AG .1590 AC	2	KUMAR, KISHOR & WATI, CHANDER 7 CARNEY COURT HILLSBOROUGH, NJ 7 CARNEY COURT	08844 ARPD / 73	239,000 292,700 531,700		531,700		F01	1	0.00 11,622.60 5,811.30
3	141.06 6	0.1758 2SV R 2AG .1758 AC	2	FELTRE, ANTHONY & KIM 9 CARNEY COURT HILLSBOROUGH, NJ 9 CARNEY COURT	08844 ARPD / 73	239,400 281,900 521,300		521,300		F01	1	0.00 11,425.37 5,712.69
4	141.06 7	0.3080 2SV R 2AG .3080 AC	2	HREHA, JOHN E & ELOISE M 11 CARNEY COURT HILLSBOROUGH, NJ 11 CARNEY COURT	08844 ARPD / 73	242,700 325,300 568,000		568,000		F01	1	0.00 12,514.84 6,257.42
5	141.06 8	0.2150 2SVS R 2AG .2150 AC	2	EMERICK, KAREN E & STEFANSKI, JOHN 10 CARNEY COURT HILLSBOROUGH, NJ 10 CARNEY COURT	08844 ARPD / 73	240,400 288,600 529,000		529,000		F01	1	0.00 11,608.51 5,804.26
6	141.06 9	0.394 2SVS R 2AG .3940 AC	2	MEHTA, RAMESH & CHARU 8 CARNEY COURT HILLSBOROUGH, NJ 8 CARNEY COURT	08844 ARPD / 73	244,900 325,000 569,900		569,900		F01	1	0.00 12,575.89 6,287.95
7	141.06 10	0.2668 2SVS R 2AG .2668 AC	2	LI, YIMING & WANG, LILI 6 CARNEY COURT HILLSBOROUGH, NJ 6 CARNEY COURT	08844 ARPD / 73	241,700 316,700 558,400		558,400		F01	1	0.00 12,296.48 6,148.24
8	141.06 11	0.1530 2SVS R 2AG .1530 AC	2	CHEN, GANG & MU, YANFEN 4 CARNEY COURT HILLSBOROUGH, NJ 4 CARNEY COURT	08844 ARPD / 73	238,800 327,200 566,000		566,000		F01	1	0.00 12,477.27 6,238.64
9	141.06 12 P0002	0.7615 OPEN SPACE OPEN SPACE .7615 AC	15F	GATEWAY ASSOCS OF HILLSBOROUGH LLC 929 ROUTE 202 RARITAN, NJ 2 CARNEY COURT	08869 ARPD / 73	0 0 0		*Exempt*		F01	1	0.00 0.00 0.00
10	141.06 13	0.1767 2SVS R 2AG .1767 AC	2	YOUSSEF, EVELYN & NAMIR 1 BELLIS CIRCL HILLSBOROUGH, NJ 1 BELLIS CIRCLÉ	08844 ARPD / 73	239,400 326,600 566,000		566,000		F01	1	0.00 12,470.23 6,235.12
11	141.06 14	0.1351 2SVSR 2AG .1351 AC	2	CARDINALE, CHRISTOPHER J & ANA M 3 BELLIS CIRCL HILLSBOROUGH, NJ 3 BELLIS CIRCLÉ	08844 ARPD / 73	238,400 289,800 528,200		528,200		F01	1	0.00 11,603.82 5,801.91
12	141.06 15	0.1351 2SVB R 2AG .1351 AC	2	PUAR, SURINDER K & MOHINDAR 5 BELLIS CIRCL HILLSBOROUGH, NJ 5 BELLIS CIRCLÉ	08844 ARPD / 73	238,400 294,800 533,200		533,200		F01	1	0.00 11,702.43 5,851.22
13	141.06 16	0.2022 2SVS R 2AG .2022 AC	2	CHIANG, JORGE E 7 BELLIS CIRCL HILLSBOROUGH, NJ 7 BELLIS CIRCLÉ	08844 ARPD / 73	240,100 276,600 516,700		516,700		F01	1	0.00 11,317.36 5,658.68
14	141.06 17	0.3269 2SVS R 2AG .3269 AC	2	DE ANGELIS, WILLIAM & ROSEANN 9 BELLIS CIRCL HILLSBOROUGH, NJ 9 BELLIS CIRCLÉ	08844 ARPD / 73	243,200 338,400 581,600		581,600		F01	1	0.00 12,850.61 6,425.31
Page Totals						3,125,200 4,004,200	0	7,129,400				Block: 141.06 Lot: 17

1	2	3	4	5	6	7	8	9	10	11		
Line	Block No Lot No. Qualification Account #	Land Dimensions Building Description Additional Lots Acreage	Prop Class	Owner's Name Address City State Property Location	Billing Code Zip Code Zoning/Tax Map Pg	Value	Exemptions Code Amount	Net Taxable Value	Deductions Code No Owners	Special Tax Codes	Num Units	Deduction Amt 2021 Tax 2022 1st
						Land Improvemnt Total						
1	141.06 18	0.2935 2SVS R 2AG .2935 AC	2	JULIAN, NEIL & SUSAN F 11 BELLIS CIRCLE HILLSBOROUGH, NJ 11 BELLIS CIRCLE	08844 ARPDP / 73	218,100 327,700 545,800		545,800		F01	1	0.00 12,089.86 6,044.93
2	141.06 19	0.2018 2SVS R 2AG .2018 AC	2	DE MARTINI, ROBERT J & ADELINE 13 BELLIS CIRCLE HILLSBOROUGH, NJ 13 BELLIS CIRCLE	08844 ARPDP / 73	240,000 284,300 524,300		524,300	V1 2	F01	1	250.00 11,259.90 5,629.95
3	141.06 20	0.1556 2SVS R 2AG .1556 AC	2	PAPE, MARY ANN 15 BELLIS CIRCLE HILLSBOROUGH, NJ 15 BELLIS CIRCLE	08844 ARPDP / 73	238,900 279,900 518,800		518,800		F01	1	0.00 11,361.98 5,680.99
4	141.06 21	0.2128 2SVS R 2AG .2128 AC	2	TUMINARO, PATRICK R 17 BELLIS CIR HILLSBOROUGH, NJ 17 BELLIS CIRCLE	08844 ARPDP / 73	240,300 289,500 529,800		529,800		F01	1	0.00 11,636.69 5,818.35
5	141.06 22	0.3238 2SVS R 2AG .3238 AC	2	SOBIN, BARBARA D 19 BELLIS COURT HILLSBOROUGH, NJ 19 BELLIS CIRCLE	08844 ARPDP / 73	206,600 291,300 497,900		497,900		F01	1	0.00 11,007.42 5,503.71
6	141.06 23	0.4488 2SV R 2AG .4488 AC	2	LYZCEN, ANDREW E & DIANE S 21 BELLIS CIRCLE HILLSBOROUGH, NJ 21 BELLIS CIRCLE	08844 ARPDP / 73	246,200 280,700 526,900		526,900		F01	1	0.00 11,559.21 5,779.61
7	141.06 24	0.2989 2SVB R 2AG .2989 AC	2	VISICARO, THOMAS & JILL ANN 23 BELLIS CIRCLE HILLSBOROUGH NJ 23 BELLIS CIRCLE	08844 ARPDP / 73	242,500 329,100 571,600		571,600		F01	1	0.00 12,608.76 6,304.38
8	141.06 25	0.2799 2SVS R 2AG .2799 AC	2	CHAMPIGNON, GEORGE & KATHLEEN 25 BELLIS CIRCLE HILLSBOROUGH, NJ 25 BELLIS CIRCLE	08844 ARPDP / 73	242,000 288,500 530,500		530,500		F01	1	0.00 11,643.74 5,821.87
9	141.06 26	0.2240 2SV R 2AG .2240 AC	1	GATEWAY ASSOCS OF HILLSBOROUGH LLC 929 ROUTE 202 RARITAN, NJ 14 PRICE CIRCLE	08869 RA / 74	87,900 0 87,900		87,900		F01	1	0.00 1,930.06 965.03
10	141.06 27	0.2275 2SV R 2AG .2275 AC	1	LAKSHMIKUMAR, KADABA & KUMAR, V 12 PRICE CIR HILLSBOROUGH, NJ 12 PRICE CIRCLE	08844 RA / 74	240,700 0 240,700		240,700		F01	1	0.00 1,932.41 966.21
11	141.06 28	0.3425 2SVS R 2AG .3425 AC	2	GOLDMAN, DANIEL & IRENE 10 PRICE CIR HILLSBOROUGH, NJ 10 PRICE CIRCLE	08844 RA / 74	243,600 280,900 524,500		524,500		F01	1	0.00 8,556.11 4,278.06
12	141.06 29	0.2928 2SVS R 2AG .2928 AC	2	SMYTH, WARREN & DONNA 8 PRICE CIR HILLSBOROUGH, NJ 8 PRICE CIRCLE	08844 RA / 74	242,300 320,200 562,500		562,500		F01	1	0.00 9,469.50 4,734.75
13	141.06 30	0.1843 2SV R 2AG .1843 AC	1	GATEWAY ASSOCS OF HILLSBOROUGH LLC 929 ROUTE 202 RARITAN, NJ 6 PRICE CIRCLE	08869 RA / 74	86,900 0 86,900		86,900		F01	1	0.00 1,920.66 960.33
14	141.06 31	0.1767 2SV R 2AG .1767 AC	1	GATEWAY ASSOCS OF HILLSBOROUGH LLC 929 ROUTE 202 RARITAN, NJ 4 PRICE CIRCLE	08869 RA / 74	86,700 0 86,700		86,700		F01	1	0.00 1,920.66 960.33
Page Totals			V1 250			2,862,700 2,972,100	0	5,834,800				Block: 141.06 Lot: 31

1	2	3		4		5	6	7	8	9	10	11
Line	Block No Lot No. Qualification Account #	Land Dimensions Building Description Additional Lots Acreage	Prop Class	Owner's Name Address City State Property Location	Billing Code Zip Code Zoning/Tax Map Pg	Value	Exemptions Code Amount	Net Taxable Value	Deductions Code No Owners	Special Tax Codes	Num Units	Deduction Amt 2021 Tax 2022 1st
						Land Improvemnt Total						
1	141.06 32	0.2462 .2462 AC	1	GATEWAY ASSOCS OF HILLSBOROUGH LLC 929 ROUTE 202 RARITAN, NJ 2 PRICE CIRCLE	08869 RA / 74	88,400 0 88,400		88,400		F01	1	0.00 1,937.11 968.56
2	141.06 33	0.2074 .2074 AC	1	GATEWAY ASSOCS OF HILLSBOROUGH LLC 929 ROUTE 202 RARITAN, NJ 1 HARDGROVE COURT	08869 RA / 74	87,400 0 87,400		87,400		F01	1	0.00 1,927.71 963.86
3	141.06 34	0.1671 .1671 AC	1	GATEWAY ASSOCS OF HILLSBOROUGH LLC 929 ROUTE 202 RARITAN, NJ 3 HARDGROVE COURT	08869 RA / 74	86,400 0 86,400		86,400		F01	1	0.00 1,918.32 959.16
4	141.06 35	0.1671 .1671 AC	1	GATEWAY ASSOCS OF HILLSBOROUGH LLC 929 ROUTE 202 RARITAN, NJ 5 HARDGROVE COURT	08869 RA / 74	86,400 0 86,400		86,400		F01	1	0.00 1,918.32 959.16
5	141.06 36	0.1605 .1605 AC	1	GATEWAY ASSOCS OF HILLSBOROUGH LLC 929 ROUTE 202 RARITAN, NJ 7 HARDGROVE COURT	08869 RA / 74	86,300 0 86,300		86,300		F01	1	0.00 1,915.97 957.99
6	141.06 37	0.1778 .1778 AC	1	GATEWAY ASSOCS OF HILLSBOROUGH LLC 929 ROUTE 202 RARITAN, NJ 9 HARDGROVE COURT	08869 RA / 74	86,700 0 86,700		86,700		F01	1	0.00 1,920.66 960.33
7	141.06 38	0.3098 2SVB R 2AG .3098 AC	2	SHROFF, ASIT & FALGUNI 11 HARDGROVE CT HILLSBOROUGH, NJ 11 HARDGROVE COURT	08844 RA / 74	242,700 327,000 569,700		569,700		F01	1	0.00 9,633.85 4,816.93
8	141.06 39	0.2150 .2150 AC	1	GATEWAY ASSOCS OF HILLSBOROUGH LLC 929 ROUTE 202 RARITAN, NJ 14 HARDGROVE COURT	08869 RA / 74	87,600 0 87,600		87,600		F01	1	0.00 1,930.06 965.03
9	141.06 40	0.3098 .3098 AC	1	DAI, DONG & ZHU, PING 12 HARDGROVE CT HILLSBOROUGH, NJ 12 HARDGROVE COURT	08844 RA / 74	242,700 0 242,700		242,700		F01	1	0.00 1,951.19 975.60
10	141.06 41	0.1701 .1701 AC	1	GATEWAY ASSOCS OF HILLSBOROUGH LLC 929 ROUTE 202 RARITAN, NJ 10 HARDGROVE COURT	08869 RA / 74	86,500 0 86,500		86,500		F01	1	0.00 1,918.32 959.16
11	141.06 42	0.1608 .1608 AC	1	GATEWAY ASSOCS OF HILLSBOROUGH LLC 929 ROUTE 202 RARITAN, NJ 8 HARDGROVE COURT	08869 RA / 74	86,300 0 86,300		86,300		F01	1	0.00 1,915.97 957.99
12	141.06 43	0.1641 .1641 AC	1	GATEWAY ASSOCS OF HILLSBOROUGH LLC 929 ROUTE 202 RARITAN, NJ 6 HARDGROVE COURT	08869 RA / 74	86,400 0 86,400		86,400		F01	1	0.00 1,915.97 957.99
13	141.06 44	0.1641 .1641 AC	1	GATEWAY ASSOCS OF HILLSBOROUGH LLC 929 ROUTE 202 RARITAN, NJ 4 HARDGROVE COURT	08869 RA / 74	86,400 0 86,400		86,400		F01	1	0.00 1,915.97 957.99
14	141.06 45	0.2016 .2016 AC	1	GATEWAY ASSOCS OF HILLSBOROUGH LLC 929 ROUTE 202 RARITAN, NJ 2 HARDGROVE COURT	08869 RA / 74	87,300 0 87,300		87,300		F01	1	0.00 1,925.36 962.68
Page Totals						1,527,500 327,000	0	1,854,500				Block: 141.06 Lot: 45

1	2	3		4		5	6	7	8	9	10	11
Line	Block No Lot No. Qualification Account #	Land Dimensions Building Description Additional Lots Acreage	Prop Class	Owner's Name Address City State Property Location	Billing Code Zip Code Zoning/Tax Map Pg	Value	Exemptions Code Amount	Net Taxable Value	Deductions Code No Owners	Special Tax Codes	Num Units	Deduction Amt 2021 Tax 2022 1st
						Land Improvemnt Total						
1	141.06 46	0.2016 .2016 AC	1	GATEWAY ASSOCS OF HILLSBOROUGH LLC 929 ROUTE 202 RARITAN, NJ 1 TALMAGE COURT	08869 RA / 74	87,300 0 87,300		87,300		F01	1	0.00 1,925.36 962.68
2	141.06 47	0.1641 .1641 AC	1	GATEWAY ASSOCS OF HILLSBOROUGH LLC 929 ROUTE 202 RARITAN, NJ 3 TALMAGE COURT	08869 RA / 74	86,400 0 86,400		86,400		F01	1	0.00 1,915.97 957.99
3	141.06 48	0.1641 .1641 AC	1	GATEWAY ASSOCS OF HILLSBOROUGH LLC 929 ROUTE 202 RARITAN, NJ 5 TALMAGE COURT	08869 RA / 74	86,400 0 86,400		86,400		F01	1	0.00 1,915.97 957.99
4	141.06 49	0.1608 .1608 AC	1	GATEWAY ASSOCS OF HILLSBOROUGH LLC 929 ROUTE 202 RARITAN, NJ 7 TALMAGE COURT	08869 RA / 74	86,300 0 86,300		86,300		F01	1	0.00 1,915.97 957.99
5	141.06 50	0.1701 .1701 AC	1	GATEWAY ASSOCS OF HILLSBOROUGH LLC 929 ROUTE 202 RARITAN, NJ 9 TALMAGE COURT	08869 RA / 74	86,500 0 86,500		86,500		F01	1	0.00 1,918.32 959.16
6	141.06 51	0.3098 .3098 AC	1	PISANO, RICHARD T 11 TALMAGE CT HILLSBOROUGH, NJ 11 TALMAGE COURT	08844 RA / 74	242,700 0 242,700		242,700		F01	1	0.00 1,951.19 975.60
7	141.06 52	0.2150 .2150 AC	1	GATEWAY ASSOCS OF HILLSBOROUGH LLC 929 ROUTE 202 RARITAN, NJ 14 TALMAGE COURT	08869 RA / 74	87,600 0 87,600		87,600		F01	1	0.00 1,930.06 965.03
8	141.06 53	0.3080 .3080 AC	1	PASSIO, JOSEPH N & JACQUELINE A 12 TALMAGE CT HILLSBOROUGH, NJ 12 TALMAGE COURT	08844 RA / 74	242,700 0 242,700		242,700		F01	1	0.00 1,951.19 975.60
9	141.06 54	0.1758 .1758 AC	1	GATEWAY ASSOCS OF HILLSBOROUGH LLC 929 ROUTE 202 RARITAN, NJ 10 TALMAGE COURT	08869 RA / 74	86,600 0 86,600		86,600		F01	1	0.00 1,920.66 960.33
10	141.06 55	0.1593 .1593 AC	1	GATEWAY ASSOCS OF HILLSBOROUGH LLC 929 ROUTE 202 RARITAN, NJ 8 TALMAGE COURT	08869 RA / 74	86,200 0 86,200		86,200		F01	1	0.00 1,915.97 957.99
11	141.06 56	0.1537 .1537 AC	1	GATEWAY ASSOCS OF HILLSBOROUGH LLC 929 ROUTE 202 RARITAN, NJ 6 TALMAGE COURT	08869 RA / 74	86,100 0 86,100		86,100		F01	1	0.00 1,913.63 956.82
12	141.06 57	0.1414 .1414 AC	1	GATEWAY ASSOCS OF HILLSBOROUGH LLC 929 ROUTE 202 RARITAN, NJ 4 TALMAGE COURT	08869 RA / 74	85,800 0 85,800		85,800		F01	1	0.00 1,911.27 955.64
13	141.06 58	0.1753 .1753 AC	1	GATEWAY ASSOCS OF HILLSBOROUGH LLC 929 ROUTE 202 RARITAN, NJ 2 TALMAGE COURT	08869 RA / 74	86,600 0 86,600		86,600		F01	1	0.00 1,920.66 960.33
14	141.06 60	0.2516 .2516 AC	1	GATEWAY ASSOCS OF HILLSBOROUGH LLC 929 ROUTE 202 RARITAN, NJ 8 LEIDL CIRCLE	08869 ARPD / 73	88,500 0 88,500		88,500		F01	1	0.00 1,937.11 968.56
Page Totals						1,525,700 0	0	1,525,700				Block: 141.06 Lot: 60

1	2	3	4	5	6	7	8	9	10	11		
Line	Block No Lot No. Qualification Account #	Land Dimensions Building Description Additional Lots Acreage	Prop Class	Owner's Name Address City State Property Location	Billing Code Zip Code Zoning/Tax Map Pg	Value	Exemptions Code Amount	Net Taxable Value	Deductions Code No Owners	Special Tax Codes	Num Units	Deduction Amt 2021 Tax 2022 1st
						Land Improvemnt Total						
1	141.06 61	0.2122 .2122 AC	1	GATEWAY ASSOCS OF HILLSBOROUGH LLC 929 ROUTE 202 RARITAN, NJ 6 LEIDL CIRCLE	08869 ARPD / 73	87,600 0 87,600		87,600		F01	1	0.00 1,927.71 963.86
2	141.06 62	0.283 .2830 AC	1	GATEWAY ASSOCS OF HILLSBOROUGH LLC 929 ROUTE 202 RARITAN, NJ 4 LEIDL CIRCLE	08869 ARPD / 73	89,300 0 89,300		89,300		F01	1	0.00 1,944.14 972.07
3	141.06 63	0.1876 .1876 AC	1	GATEWAY ASSOCS OF HILLSBOROUGH LLC 929 ROUTE 202 RARITAN, NJ 2 LEIDL CIRCLE	08869 ARPD / 73	86,900 0 86,900		86,900		F01	1	0.00 1,923.02 961.51
4	141.07 1	0.1729 2SV R 2AG .1729 AC	2	ARPINO, YRIS 24 BELLIS CIRCLE HILLSBOROUGH, NJ 24 BELLIS CIRCLE	08844 ARPD / 73	239,300 282,900 522,200		522,200		F01	1	0.00 11,439.46 5,719.73
5	141.07 2	0.1351 2SVS R 2AG .1351 AC	2	VYAS, HARSHAD C & KUNJBALA H 22 BELLIS CIRCLE HILLSBOROUGH, NJ 22 BELLIS CIRCLE	08844 ARPD / 73	238,400 288,600 527,000		527,000		F01	1	0.00 11,561.55 5,780.78
6	141.07 3	0.2523 2SV R 2AG .2523 AC	2	ROSEN, STEVEN M & HELEN S 20 BELLIS CIRCLE HILLSBOROUGH, NJ 20 BELLIS CIRCLE	08844 ARPD / 73	241,300 332,200 573,500		573,500		F01	1	0.00 12,662.77 6,331.39
7	141.07 4	0.2523 2SVS R 2AG .2523 AC	2	DEL CAMPO, RALPH & BORJA 6 BELLIS CIRCLE HILLSBOROUGH, NJ 6 BELLIS CIRCLE	08844 ARPD / 73	241,300 290,800 532,100		532,100		F01	1	0.00 11,683.65 5,841.83
8	141.07 5	0.1351 2SVS R 2AG .1351 AC	2	CASABONA, LEWIS & PATRICIA 4 BELLIS CIRCLE HILLSBOROUGH, NJ 4 BELLIS CIRCLE	08844 ARPD / 73	238,400 291,400 529,800		529,800		F01	1	0.00 11,627.30 5,813.65
9	141.07 6	0.1767 2SV R 2AG .1767 AC	2	DALIN, JAMES R & ANNE S 2 BELLIS CIRCLE HILLSBOROUGH, NJ 2 BELLIS CIRCLE	08844 ARPD / 73	239,400 289,200 528,600		528,600		F01	1	0.00 11,596.78 5,798.39
10	141.08 1	0.2176 AKA LOT 2.041 .2176 AC	1	GATEWAY ASSOCS OF HILLSBOROUGH LLC 929 ROUTE 202 RARITAN, NJ 87 NORTON ROAD	08869 ARPD / 73	87,700 0 87,700		87,700		F01		0.00 1,930.06 965.03
11	141.08 2	0.1382 AKA LOT 2.041 .1382 AC	1	GATEWAY ASSOCS OF HILLSBOROUGH LLC 929 ROUTE 202 RARITAN, NJ 85 NORTON ROAD	08869 ARPD / 73	85,700 0 85,700		85,700		F01		0.00 1,911.27 955.64
12	141.08 3	0.1351 AKA LOT 2.041 .1351 AC	1	GATEWAY ASSOCS OF HILLSBOROUGH LLC 929 ROUTE 202 RARITAN, NJ 83 NORTON ROAD	08869 ARPD / 73	85,600 0 85,600		85,600		F01		0.00 1,911.27 955.64
13	141.08 4	0.1351 AKA LOT 2.041 .1351 AC	1	GATEWAY ASSOCS OF HILLSBOROUGH LLC 929 ROUTE 202 RARITAN, NJ 81 NORTON ROAD	08869 ARPD / 73	85,600 0 85,600		85,600		F01		0.00 1,911.27 955.64
14	141.08 5	0.1351 AKA LOT 2.041 .1351 AC	1	GATEWAY ASSOCS OF HILLSBOROUGH LLC 929 ROUTE 202 RARITAN, NJ 79 NORTON ROAD	08869 ARPD / 73	85,600 0 85,600		85,600		F01		0.00 1,911.27 955.64
Page Totals						2,132,100 1,775,100	0	3,907,200				Block: 141.08 Lot: 5

1	2	3	4	5	6	7	8	9	10	11		
Line	Block No Lot No. Qualification Account #	Land Dimensions Building Description Additional Lots Acreage	Prop Class	Owner's Name Address City State Property Location	Billing Code Zip Code Zoning/Tax Map Pg	Value	Exemptions Code Amount	Net Taxable Value	Deductions Code No Owners	Special Tax Codes	Num Units	Deduction Amt 2021 Tax 2022 1st
						Land Improvemnt Total						
1	141.08 6	0.1351 AKA LOT 2.041 .1351 AC	1	GATEWAY ASSOCS OF HILLSBOROUGH LLC 929 ROUTE 202 RARITAN, NJ 77 NORTON ROAD	08869 ARPD / 73	85,600 0 85,600		85,600		F01		0.00 1,911.27 955.64
2	141.08 7	0.1351 AKA LOT 2.041 .1351 AC	1	GATEWAY ASSOCS OF HILLSBOROUGH LLC 929 ROUTE 202 RARITAN, NJ 75 NORTON ROAD	08869 ARPD / 73	85,600 0 85,600		85,600		F01		0.00 1,911.27 955.64
3	141.08 8	0.1351 AKA LOT 2.041 .1351 AC	1	GATEWAY ASSOCS OF HILLSBOROUGH LLC 929 ROUTE 202 RARITAN, NJ 73 NORTON ROAD	08869 ARPD / 73	85,600 0 85,600		85,600		F01		0.00 1,911.27 955.64
4	141.08 9	0.2228 AKA LOT 2.041 .2228 AC	1	GATEWAY ASSOCS OF HILLSBOROUGH LLC 929 ROUTE 202 RARITAN, NJ 71 NORTON ROAD	08869 ARPD / 73	87,800 0 87,800		87,800		F01		0.00 1,930.06 965.03
5	141.08 10	0.2228 AKA LOT 2.041 .2228 AC	1	GATEWAY ASSOCS OF HILLSBOROUGH LLC 929 ROUTE 202 RARITAN, NJ 61 NORTON ROAD	08869 ARPD / 73	87,800 0 87,800		87,800		F01		0.00 1,930.06 965.03
6	141.08 11	0.1351 AKA LOT 2.041 .1351 AC	1	GATEWAY ASSOCS OF HILLSBOROUGH LLC 929 ROUTE 202 RARITAN, NJ 59 NORTON ROAD	08869 ARPD / 73	85,600 0 85,600		85,600		F01		0.00 1,911.27 955.64
7	141.08 12	0.1351 AKA LOT 2.041 .1351 AC	1	GATEWAY ASSOCS OF HILLSBOROUGH LLC 929 ROUTE 202 RARITAN, NJ 57 NORTON ROAD	08869 ARPD / 73	85,600 0 85,600		85,600		F01		0.00 1,911.27 955.64
8	141.08 13	0.1351 AKA LOT 2.041 .1351 AC	1	GATEWAY ASSOCS OF HILLSBOROUGH LLC 929 ROUTE 202 RARITAN, NJ 55 NORTON ROAD	08869 ARPD / 73	85,600 0 85,600		85,600		F01		0.00 1,911.27 955.64
9	141.08 14	0.1351 AKA LOT 2.041 .1351 AC	1	GATEWAY ASSOCS OF HILLSBOROUGH LLC 929 ROUTE 202 RARITAN, NJ 53 NORTON ROAD	08869 ARPD / 73	85,600 0 85,600		85,600		F01		0.00 1,911.27 955.64
10	141.08 15	0.1351 AKA LOT 2.041 .1351 AC	1	GATEWAY ASSOCS OF HILLSBOROUGH LLC 929 ROUTE 202 RARITAN, NJ 51 NORTON ROAD	08869 ARPD / 73	85,600 0 85,600		85,600		F01		0.00 1,911.27 955.64
11	141.08 16	0.1351 AKA LOT 2.041 .1351 AC	1	GATEWAY ASSOCS OF HILLSBOROUGH LLC 929 ROUTE 202 RARITAN, NJ 49 NORTON ROAD	08869 ARPD / 73	85,600 0 85,600		85,600		F01		0.00 1,911.27 955.64
12	141.08 17	0.1939 AKA LOT 2.041 .1939 AC	1	GATEWAY ASSOCS OF HILLSBOROUGH LLC 929 ROUTE 202 RARITAN, NJ 47 NORTON ROAD	08869 ARPD / 73	87,100 0 87,100		87,100		F01		0.00 1,923.02 961.51
13	141.08 18	0.2924 AKA LOT 2.041 .2924 AC	1	GATEWAY ASSOCS OF HILLSBOROUGH LLC 929 ROUTE 202 RARITAN, NJ 45 NORTON ROAD	08869 ARPD / 73	89,600 0 89,600		89,600		F01		0.00 1,946.50 973.25
14	141.08 19	0.2204 AKA LOT 2.041 .2204 AC	1	GATEWAY ASSOCS OF HILLSBOROUGH LLC 929 ROUTE 202 RARITAN, NJ 43 NORTON ROAD	08869 ARPD / 73	87,800 0 87,800		87,800		F01		0.00 1,930.06 965.03
Page Totals						1,210,500 0	0	1,210,500				Block: 141.08 Lot: 19

1	2	3	4	5	6	7	8	9	10	11		
Line	Block No Lot No. Qualification Account #	Land Dimensions Building Description Additional Lots Acreage	Prop Class	Owner's Name Address City State Property Location	Billing Code Zip Code Zoning/Tax Map Pg	Value	Exemptions Code Amount	Net Taxable Value	Deductions Code No Owners	Special Tax Codes	Num Units	Deduction Amt 2021 Tax 2022 1st
						Land Improvemnt Total						
1	141.09 1	0.2390 AKA LOT 2.041 .2390 AC	1	GATEWAY ASSOCS OF HILLSBOROUGH LLC 929 ROUTE 202 RARITAN, NJ 2 LOTT ROAD	08869 ARPD / 73	88,200 0 88,200		88,200		F01		0.00 1,934.75 967.38
2	141.09 2	0.2104 AKA LOT 2.041 .2104 AC	1	GATEWAY ASSOCS OF HILLSBOROUGH LLC 929 ROUTE 202 RARITAN, NJ 4 LOTT ROAD	08869 ARPD / 73	87,500 0 87,500		87,500		F01		0.00 1,927.71 963.86
3	141.09 3	0.2455 AKA LOT 2.041 .2455 AC	1	GATEWAY ASSOCS OF HILLSBOROUGH LLC 929 ROUTE 202 RARITAN, NJ 41 NORTON ROAD	08869 ARPD / 73	88,400 0 88,400		88,400		F01		0.00 1,937.11 968.56
4	141.09 4	0.1923 AKA LOT 2.041 .1923 AC	1	GATEWAY ASSOCS OF HILLSBOROUGH LLC 929 ROUTE 202 RARITAN, NJ 39 NORTON ROAD	08869 ARPD / 73	87,100 0 87,100		87,100		F01		0.00 1,923.02 961.51
5	141.09 5	0.1506 AKA LOT 2.041 .1506 AC	1	GATEWAY ASSOCS OF HILLSBOROUGH LLC 929 ROUTE 202 RARITAN, NJ 37 NORTON ROAD	08869 ARPD / 73	86,000 0 86,000		86,000		F01		0.00 1,913.63 956.82
6	141.09 6	0.2060 AKA LOT 2.041 .2060 AC	1	GATEWAY ASSOCS OF HILLSBOROUGH LLC 929 ROUTE 202 RARITAN, NJ 35 NORTON ROAD	08869 ARPD / 73	87,400 0 87,400		87,400		F01		0.00 1,927.71 963.86
7	141.09 7	0.1351 AKA LOT 2.041 .1351 AC	1	GATEWAY ASSOCS OF HILLSBOROUGH LLC 929 ROUTE 202 RARITAN, NJ 33 NORTON ROAD	08869 ARPD / 73	85,600 0 85,600		85,600		F01		0.00 1,911.27 955.64
8	141.09 8	0.1351 AKA LOT 2.041 .1351 AC	1	GATEWAY ASSOCS OF HILLSBOROUGH LLC 929 ROUTE 202 RARITAN, NJ 31 NORTON ROAD	08869 ARPD / 73	85,600 0 85,600		85,600		F01		0.00 1,911.27 955.64
9	141.09 9	0.1351 AKA LOT 2.041 .1351 AC	1	GATEWAY ASSOCS OF HILLSBOROUGH LLC 929 ROUTE 202 RARITAN, NJ 29 NORTON ROAD	08869 ARPD / 73	85,600 0 85,600		85,600		F01		0.00 1,911.27 955.64
10	141.09 10	0.2723 AKA LOT 2.041 .2723 AC	1	GATEWAY ASSOCS OF HILLSBOROUGH LLC 929 ROUTE 202 RARITAN, NJ 27 NORTON ROAD	08869 ARPD / 73	89,100 0 89,100		89,100		F01		0.00 1,941.80 970.90
11	141.09 11	0.2723 AKA LOT 2.041 .2723 AC	1	GATEWAY ASSOCS OF HILLSBOROUGH LLC 929 ROUTE 202 RARITAN, NJ 17 NORTON ROAD	08869 ARPD / 73	89,100 0 89,100		89,100		F01		0.00 1,941.80 970.90
12	141.09 12	0.1351 AKA LOT 2.041 .1351 AC	1	GATEWAY ASSOCS OF HILLSBOROUGH LLC 929 ROUTE 202 RARITAN, NJ 15 NORTON ROAD	08869 ARPD / 73	85,600 0 85,600		85,600		F01		0.00 1,911.27 955.64
13	141.09 13	0.1351 AKA LOT 2.041 .1351 AC	1	GATEWAY ASSOCS OF HILLSBOROUGH LLC 929 ROUTE 202 RARITAN, NJ 13 NORTON ROAD	08869 ARPD / 73	85,600 0 85,600		85,600		F01		0.00 1,911.27 955.64
14	141.09 14	0.1735 AKA LOT 2.041 .1735 AC	1	GATEWAY ASSOCS OF HILLSBOROUGH LLC 929 ROUTE 202 RARITAN, NJ 11 NORTON ROAD	08869 ARPD / 73	86,600 0 86,600		86,600		F01		0.00 1,918.32 959.16
Page Totals						1,217,400 0	0	1,217,400				Block: 141.09 Lot: 14

1	2	3	4	5	6	7	8	9	10	11		
Line	Block No Lot No. Qualification Account #	Land Dimensions Building Description Additional Lots Acreage	Prop Class	Owner's Name Address City State Property Location	Billing Code Zip Code Zoning/Tax Map Pg	Value	Exemptions Code Amount	Net Taxable Value	Deductions Code No Owners	Special Tax Codes	Num Units	Deduction Amt 2021 Tax 2022 1st
						Land Improvemnt Total						
1	141.09 15	0.1737 AKA LOT 2.041 .1737 AC	1	GATEWAY ASSOCS OF HILLSBOROUGH LLC 929 ROUTE 202 RARITAN, NJ 9 NORTON ROAD	08869 ARPD / 73	86,600 0 86,600		86,600		F01		0.00 1,918.32 959.16
2	141.09 16	0.1426 AKA LOT 2.041 .1426 AC	1	GATEWAY ASSOCS OF HILLSBOROUGH LLC 929 ROUTE 202 RARITAN, NJ 7 NORTON ROAD	08869 ARPD / 73	85,800 0 85,800		85,800		F01		0.00 1,911.27 955.64
3	141.09 17	0.1707 AKA LOT 2.041 .1707 AC	1	GATEWAY ASSOCS OF HILLSBOROUGH LLC 929 ROUTE 202 RARITAN, NJ 5 NORTON ROAD	08869 ARPD / 73	86,500 0 86,500		86,500		F01		0.00 1,918.32 959.16
4	141.09 18	0.1351 AKA LOT 2.041 .1351 AC	1	GATEWAY ASSOCS OF HILLSBOROUGH LLC 929 ROUTE 202 RARITAN, NJ 3 NORTON ROAD	08869 ARPD / 73	85,600 0 85,600		85,600		F01		0.00 1,911.27 955.64
5	141.09 19	0.1880 AKA LOT 2.041 .1880 AC	1	GATEWAY ASSOCS OF HILLSBOROUGH LLC 929 ROUTE 202 RARITAN, NJ 1 NORTON ROAD	08869 ARPD / 73	87,000 0 87,000		87,000		F01		0.00 1,923.02 961.51
6	141.10 1	0.3135 2SVB R 2AG .3135 AC	2	LAVERICK, TIMOTHY M & DESPINA A 104 KLINE RD HILLSBOROUGH, NJ 104 KLINE ROAD	08844 RA / 74	242,800 287,700 530,500		530,500		F01	1	0.00 8,718.13 4,359.07
7	141.10 2	0.1330 2SV R 2AG .1330 AC	2	GEORGE, AJIT & ANNA 102 KLINE ROAD HILLSBOROUGH, NJ 102 KLINE ROAD	08844 RA / 74	238,300 280,100 518,400		518,400		F01	1	0.00 8,490.39 4,245.20
8	141.10 3	0.2215 2SVS R 2AG .2215 AC	2	LORENZO, DIANA & KRUMME, KENNETH 3 PHILIPS COURT HILLSBOROUGH, NJ 3 PHILIPS COURT	08844 RA / 74	240,500 328,000 568,500		568,500		F01	1	0.00 12,533.65 6,266.83
9	141.10 4	0.2279 2SVB R 2AG .2279 AC	2	BRODY, ALAN & VICKI 5 PHILIPS CT HILLSBOROUGH, NJ 5 PHILIPS COURT	08844 RA / 74	240,700 325,700 566,400		566,400		F01	1	0.00 12,491.36 6,245.68
10	141.10 5	0.1600 2SV R 2AG .1600 AC	2	LARSON, DOUGLAS & ROBINI 7 PHILIPS CT HILLSBOROUGH, NJ 7 PHILIPS COURT	08844 RA / 74	239,000 319,000 558,000		558,000		F01	1	0.00 9,413.15 4,706.58
11	141.10 6	0.1608 .1608 AC	1	GATEWAY ASSOCS OF HILLSBOROUGH LLC 929 ROUTE 202 RARITAN, NJ 9 PHILIPS COURT	08869 RA / 74	86,300 0 86,300		86,300		F01	1	0.00 1,915.97 957.99
12	141.10 7	0.1782 2SS R 2AG .1782 AC	2	ZHONG, JING & PESIK, CYENNY 11 PHILIPS COURT HILLSBOROUGH, NJ 11 PHILIPS COURT	08844 RA / 74	239,500 328,100 567,600		567,600		F01	1	0.00 12,514.84 6,257.42
13	141.10 8	0.2555 2SVS R 2AG .2555 AC	2	RAJAN, SHOBHA & NILAKANTAN, R., 15 PHILIPS CT HILLSBOBOUR, NJ 15 PHILIPS COURT	08844 RA / 74	241,400 328,400 569,800		569,800		F01	1	0.00 12,568.85 6,284.43
14	141.10 9	0.2942 2SVB R 2AG .2942 AC	2	CHANDRASEKAR, KRISHNAMURTI & SUSEELA 17 PHILIPS CT HILLSBOROUGH, NJ 17 PHILIPS COURT	08844 RA / 74	242,400 376,100 618,500		618,500		F01	1	0.00 10,782.04 5,391.02
Page Totals						2,442,400 2,573,100	0	5,015,500				Block: 141.10 Lot: 9

1	2	3	4	5	6	7	8	9	10	11		
Line	Block No Lot No. Qualification Account #	Land Dimensions Building Description Additional Lots Acreage	Prop Class	Owner's Name Address City State Property Location	Billing Code Zip Code Zoning/Tax Map Pg	Value	Exemptions Code Amount	Net Taxable Value	Deductions Code No Owners	Special Tax Codes	Num Units	Deduction Amt 2021 Tax 2022 1st
						Land Improvemnt Total						
1	141.10 10	0.3132 2SVB R 2AG .3132 AC	2	SABELLA, JAMES J & JULIA H 18 PHILLIPS COURT HILLSBOROUGH, NJ 18 PHILIPS COURT	08844 RA / 74	242,800 365,700 608,500		608,500		F01	1	0.00 10,570.71 5,285.36
2	141.10 11	0.3112 2SVB R 2AG .3112 AC	2	DESAI, PRASHANT & ZARANA 16 PHILIPS CT HILLSBOROUGH, NJ 16 PHILIPS COURT	08844 RA / 74	242,800 405,600 648,400		648,400		F01	1	0.00 14,402.66 7,201.33
3	141.10 12	0.1853 2SVS R 2AG .1853 AC	2	PATEL, DARSHAK & BABITA 14 PHILIPS CT HILLSBOROUGH, NJ 14 PHILIPS COURT	08844 RA / 74	239,600 371,500 611,100		611,100		F01	1	0.00 10,486.18 5,243.09
4	141.10 13	0.1699 2SVB R 2AG .1699 AC	1	CARABALLO, R & GARRISON, L 12 PHILIPS CT HILLSBOROUGH, NJ 12 PHILIPS COURT	08844 RA / 74	239,200 0 239,200		239,200		F01	1	0.00 1,918.32 959.16
5	141.10 14	0.1568 2SVS R 2AG .1568 AC	1	GATEWAY ASSOCS OF HILLSBOROUGH LLC 929 ROUTE 202 RARITAN, NJ 10 PHILIPS COURT	08869 RA / 74	86,200 0 86,200		86,200		F01	1	0.00 1,915.97 957.99
6	141.10 15	0.1558 2SVS R 2AG .1558 AC	1	GATEWAY ASSOCS OF HILLSBOROUGH LLC 929 ROUTE 202 RARITAN, NJ 8 PHILIPS COURT	08869 RA / 74	86,100 0 86,100		86,100		F01	1	0.00 1,915.97 957.99
7	141.10 16	0.1809 2SVB R 2AG .1809 AC	2	HUANG, MINQIANG & WANG, MINJUN 6 PHILLIPS COURT HILLSBOROUGH, NJ 6 PHILIPS COURT	08844 RA / 74	239,500 382,200 621,700		621,700		F01	1	0.00 13,780.43 6,890.22
8	141.10 17	0.1620 2SVS R 2AG .1620 AC	1	KAWECKI, MICHAEL A & CAROL C 4 PHILIPS CT HILLSBOROUGH, NJ 4 PHILIPS COURT	08844 RA / 74	239,100 0 239,100		239,100		F01	1	0.00 1,915.97 957.99
9	141.10 18	0.1991 2SVS R 2AG .1991 AC	2	AVILA, INGRID & FRANCISCO 2 PHILIPS CT HILLSBOROUGH, NJ 2 PHILIPS COURT	08844 RA / 74	240,000 282,200 522,200		522,200		F01	1	0.00 11,448.86 5,724.43
10	141.10 19	0.2606 2SVS R 2AG .2606 AC	2	CHEN, WANG HUEY DIH & WEI CHING 98 KLINE ROAD HILLSBOROUGH, NJ 98 KLINE ROAD	08844 RA / 74	241,500 274,000 515,500		515,500		F01	1	0.00 8,380.03 4,190.02
11	141.10 20	0.1557 2SVS R 2AG .1557 AC	1	GATEWAY ASSOCS OF HILLSBOROUGH LLC 929 ROUTE 202 RARITAN, NJ 96 KLINE ROAD	08869 RA / 74	86,100 0 86,100		86,100		F01	1	0.00 1,915.97 957.99
12	141.10 21	0.1666 2SVS R 2AG .1666 AC	1	GATEWAY ASSOCS OF HILLSBOROUGH LLC 929 ROUTE 202 RARITAN, NJ 94 KLINE ROAD	08869 RA / 74	86,400 0 86,400		86,400		F01	1	0.00 1,918.32 959.16
13	141.10 22	0.1622 2SVS R 2AG .1622 AC	1	SUN, JOAN TONG 92 KLINE RD HILLSBOROUGH, NJ 92 KLINE ROAD	08844 RA / 74	239,100 0 239,100		239,100		F01	1	0.00 1,915.97 957.99
14	141.10 23	0.2297 2SVS R 2AG .2297 AC	1	GATEWAY ASSOCS OF HILLSBOROUGH LLC 929 ROUTE 202 RARITAN, NJ 20 POTTER ROAD	08869 RA / 74	88,000 0 88,000		88,000		F01	1	0.00 1,932.41 966.21
Page Totals						2,596,400 2,081,200	0	4,677,600				Block: 141.10 Lot: 23

1	2	3	4	5	6	7	8	9	10	11		
Line	Block No Lot No. Qualification Account #	Land Dimensions Building Description Additional Lots Acreage	Prop Class	Owner's Name Address City State Property Location	Billing Code Zip Code Zoning/Tax Map Pg	Value	Exemptions Code Amount	Net Taxable Value	Deductions Code No Owners	Special Tax Codes	Num Units	Deduction Amt 2021 Tax 2022 1st
						Land Improvemnt Total						
1	141.10 24	0.1387 2SVB R 2AG .1387 AC	2	DING, LING 18 POTTER RD HILLSBOROUGH, NJ 18 POTTER ROAD	08844-4577 RA / 74	238,500 274,200 512,700		512,700		F01	1	0.00 8,354.19 4,177.10
2	141.10 25	0.1359 16 POTTER ROAD .1359 AC	1	GATEWAY ASSOCS OF HILLSBOROUGH LLC 929 ROUTE 202 RARITAN, NJ	08869 RA / 74	85,600 0 85,600		85,600		F01	1	0.00 1,911.27 955.64
3	141.10 26	0.1757 14 POTTER ROAD .1757 AC	1	GATEWAY ASSOCS OF HILLSBOROUGH LLC 929 ROUTE 202 RARITAN, NJ	08869 RA / 74	239,400 0 239,400		239,400		F01	1	0.00 1,920.66 960.33
4	141.10 27	0.1793 2SVB R 2AG .1793 AC	2	CHANG, CHIEN-NENG & CHANG, LUCY L 12 POTTER RD HILLSBOROUGH, NJ 12 POTTER ROAD	08844 RA / 74	239,500 327,800 567,300		567,300		F01	1	0.00 12,510.14 6,255.07
5	141.10 28	0.1557 2SVS R 2AG .1557 AC	2	BINDIGANAVILE, VYNATHEYA & SHARADA 10 POTTER RD HILLSBOROUGH, NJ 10 POTTER ROAD	08844 RA / 74	238,900 327,700 566,600		566,600		F01	1	0.00 12,484.32 6,242.16
6	141.10 29	0.1557 8 POTTER ROAD .1557 AC	1	GATEWAY ASSOCS OF HILLSBOROUGH LLC 929 ROUTE 202 RARITAN, NJ	08869 RA / 74	86,100 0 86,100		86,100		F01	1	0.00 1,915.97 957.99
7	141.10 30	0.1541 2SVB R 2AG .1541 AC	2	SREENATH, KRISHNAMURTHY & GEETHA 6 POTTER RD HILLSBOROUGH, NJ 6 POTTER ROAD	08844 RA / 74	238,900 321,300 560,200		560,200		F01	1	0.00 12,336.42 6,168.21
8	141.10 31	0.1441 4 POTTER ROAD .1441 AC	1	GATEWAY ASSOCS OF HILLSBOROUGH LLC 929 ROUTE 202 RARITAN, NJ	08869 RA / 74	85,900 0 85,900		85,900		F01	1	0.00 1,911.27 955.64
9	141.10 32	0.2165 2SV R 2AG .2165 AC	2	LIU, GEORGE Y. & ZHOU, YOULIAN 2 POTTER RD HILLSBOROUGH, NJ 2 POTTER ROAD	08844 RA / 74	240,400 274,500 514,900		514,900		F01	1	0.00 11,270.40 5,635.20
10	141.10 33	0.1355 16 NORTON ROAD .1355 AC	1	GATEWAY ASSOCS OF HILLSBOROUGH LLC 929 ROUTE 202 RARITAN, NJ	08869 RA / 74	85,600 0 85,600		85,600		F01	1	0.00 1,911.27 955.64
11	141.10 34	0.1348 14 NORTON ROAD .1348 AC	1	GATEWAY ASSOCS OF HILLSBOROUGH LLC 929 ROUTE 202 RARITAN, NJ	08869 RA / 74	85,600 0 85,600		85,600		F01	1	0.00 1,908.93 954.47
12	141.10 35	0.2221 2SV R 2AG .2221 AC	2	SZNITOWSKI, EDWARD & MARY E. 12 NORTON RD HILLSBOROUGH, NJ 12 NORTON ROAD	08844 RA / 74	240,600 287,100 527,700		527,700		F01	1	0.00 11,568.60 5,784.30
13	141.10 36	0.1592 10 NORTON ROAD .1592 AC	1	GATEWAY ASSOCS OF HILLSBOROUGH LLC 929 ROUTE 202 RARITAN, NJ	08869 RA / 74	86,200 0 86,200		86,200		F01	1	0.00 1,915.97 957.99
14	141.10 37	0.1593 8 NORTON ROAD .1593 AC	1	YEH, CHING-MING & LIN, KUNG-JUNG 8 NORTON RD HILLSBOROUGH, NJ 8 NORTON ROAD	08844 RA / 74	239,000 0 239,000		239,000		F01	1	0.00 1,915.97 957.99
Page Totals						2,430,200 1,812,600	0	4,242,800				Block: 141.10 Lot: 37

1	2	3	4	5	6	7	8	9	10	11		
Line	Block No Lot No. Qualification Account #	Land Dimensions Building Description Additional Lots Acreage	Prop Class	Owner's Name Address City State Property Location	Billing Code Zip Code Zoning/Tax Map Pg	Value	Exemptions Code Amount	Net Taxable Value	Deductions Code No Owners	Special Tax Codes	Num Units	Deduction Amt 2021 Tax 2022 1st
						Land Improvemnt Total						
1	141.10 38	0.1474 .1474 AC	1	GATEWAY ASSOCS OF HILLSBOROUGH LLC 929 ROUTE 202 RARITAN, NJ 6 NORTON ROAD	08869 RA / 74	85,900 0 85,900		85,900		F01	1	0.00 1,913.63 956.82
2	141.10 39	0.1351 .1351 AC	1	GATEWAY ASSOCS OF HILLSBOROUGH LLC 929 ROUTE 202 RARITAN, NJ 4 NORTON ROAD	08869 RA / 74	85,600 0 85,600		85,600		F01	1	0.00 1,911.27 955.64
3	141.10 40	0.1946 .1946 AC	1	GATEWAY ASSOCS OF HILLSBOROUGH LLC 929 ROUTE 202 RARITAN, NJ 2 NORTON ROAD	08869 RA / 74	87,100 0 87,100		87,100		F01	1	0.00 1,923.02 961.51
4	141.11 1	0.1693 2SV R 2AG .1693 AC	2	WEST, LAUREN 99 KLINE ROAD HILLSBOROUGH, NJ 99 KLINE ROAD	08844 ARPD / 73	239,200 288,200 527,400		527,400		F01	1	0.00 11,568.60 5,784.30
5	141.11 2	0.1351 2SVS R 2AG .1351 AC	2	LU, FARUN & WU, DI MOU 97 KLINE ROAD HILLSBOROUGH, NJ 97 KLINE ROAD	08844 ARPD / 73	238,400 291,300 529,700		529,700		F01	1	0.00 11,615.56 5,807.78
6	141.11 3	0.1351 2SVS R 2AG .1351 AC	2	SALIB, AIDA & VIVIAN 95 KLINE ROAD HILLSBOROUGH, NJ 95 KLINE ROAD	08844 ARPD / 73	238,400 326,400 564,800		564,800		F01	1	0.00 12,444.40 6,222.20
7	141.11 4	0.1351 2SV R 2AG .1351 AC	2	MAURER, MARK K & DARLENE 93 KLINE ROAD HILLSBOROUGH, NJ 93 KLINE ROAD	08844 ARPD / 73	238,400 290,700 529,100		529,100		F01	1	0.00 11,606.17 5,803.09
8	141.11 5	0.1351 2SVB R 2AG .1351 AC	2	YU, XUJIE & LIU, JUN 91 KLINE ROAD HILLSBOROUGH, NJ 91 KLINE ROAD	08844 ARPD / 73	238,400 328,400 566,800		566,800		F01	1	0.00 12,496.06 6,248.03
9	141.11 6	0.1352 2SV R 2AG .1352 AC	2	VENKATARAMANI, RAMAKRISHNA & MALA 89 KLINE RD HILLSBOROUGH, NJ 89 KLINE ROAD	08844 ARPD / 73	238,400 327,000 565,400		565,400		F01	1	0.00 12,465.54 6,232.77
10	141.11 7	0.1808 2SVS R 2AG .1808 AC	2	DAI, WEIMING & MAO, MEIYU 87 KLINE ROAD HILLSBOROUGH, NJ 87 KLINE ROAD	08844 ARPD / 73	239,500 278,700 518,200		518,200		F01	1	0.00 11,350.23 5,675.12
11	141.11 8	0.1639 2SVS R 2AG .1639 AC	2	LUO, JIALI & WU, DONGMEI 85 KLINE ROAD HILLSBOROUGH, NJ 85 KLINE ROAD	08844 ARPD / 73	239,100 287,800 526,900		526,900		F01	1	0.00 11,554.51 5,777.26
12	141.11 9	0.1639 2SVS R 2AG .1639 AC	2	HUANG, LIREN & CHENG, JI 83 KLINE ROAD HILLSBOROUGH, NJ 83 KLINE ROAD	08844 ARPD / 73	239,100 328,000 567,100		567,100		F01	1	0.00 12,481.97 6,240.99
13	141.11 10	0.3347 2SVB R 2AG .3347 AC	2	BOLANTE, CAESAR B & JANET L 81 KLINE DRIVE HILLSBOROUGH, NJ 81 KLINE ROAD	08844 ARPD / 73	243,400 282,500 525,900		525,900		F01	1	0.00 11,528.68 5,764.34
14	141.11 11	0.2063 2SVB R 2AG .2063 AC	15F	BARROW, STEPHEN & ALICE 79 KLINE ROAD HILLSBOROUGH, NJ 79 KLINE ROAD	08844 ARPD / 73	240,200 288,600 528,800		*Exempt*		F01	1	0.00 11,603.82 5,801.91
Page Totals						2,650,900 3,029,000	0	5,679,900				Block: 141.11 Lot: 11

1	2	3	4	5	6	7	8	9	10	11		
Line	Block No Lot No. Qualification Account #	Land Dimensions Building Description Additional Lots Acreage	Prop Class	Owner's Name Address City State Property Location	Billing Code Zip Code Zoning/Tax Map Pg	Value	Exemptions Code Amount	Net Taxable Value	Deductions Code No Owners	Special Tax Codes	Num Units	Deduction Amt 2021 Tax 2022 1st
						Land Improvemnt Total						
1	141.11 12	0.2596 2SVB R 2AG .2596 AC	2	SENGUPTA, SANKAR & SHIPRA 77 KLINE ROAD HILLSBOROUGH, NJ 77 KLINE ROAD	08844 ARPDP / 73	241,500 326,300 567,800		567,800		F01	1	0.00 12,514.84 6,257.42
2	141.11 13	0.2578 2SV R 2AG .2578 AC	2	BENGIO, MARC & RODRIGUEZ-COLON, G 69 KLINE ROAD HILLSBOROUGH, NJ 69 KLINE ROAD	08844 ARPDP / 73	241,400 318,200 559,600		559,600		F01	1	0.00 12,329.35 6,164.68
3	141.11 14	0.1351 2SVS R 2AG .1351 AC	2	KONG, NAN & CHEN, YIZHEN 67 KLINE ROAD HILLSBOROUGH, NJ 67 KLINE ROAD	08844 RA / 73	238,400 275,900 514,300		514,300		F01	1	0.00 11,258.67 5,629.34
4	141.11 15	0.1351 2SVS R 2AG .1351 AC	2	MARMOLEJOS, CARIDAD & MANUEL 65 KLINE RD HILLSBOROUGH, NJ 65 KLINE ROAD	08844 ARPDP / 73	238,400 278,600 517,000		517,000		F01	1	0.00 11,324.41 5,662.21
5	141.11 16	0.1351 2SVS R 2AG .1351 AC	2	MC KAY, DIANE L 63 KLINE ROAD HILLSBOROUGH, NJ 63 KLINE ROAD	08844 ARPDP / 73	238,400 313,600 552,000		552,000		F01	1	0.00 12,143.86 6,071.93
6	141.11 17	0.1351 2SV R 2AG .1351 AC	2	PIZZUTO, MARK & KIMBERLY E 61 KLINE ROAD HILLSBOROUGH, NJ 61 KLINE ROAD	08844 ARPDP / 73	238,400 323,400 561,800		561,800		F01	1	0.00 12,373.96 6,186.98
7	141.11 18	0.1351 2SVS R 2AG .1351 AC	2	GULLAPALLI, KRISHNA R & VIJU 59 KLINE ROAD HILLSBOROUGH, NJ 59 KLINE ROAD	08844 ARPDP / 73	238,400 326,800 565,200		565,200		F01	1	0.00 12,435.01 6,217.51
8	141.11 19	0.1351 2SVS R 2AG .1351 AC	2	SOONG, RICK & YAU, LANA 57 KLINE RD. HILLSBOROUGH, NJ 57 KLINE ROAD	08844 ARPDP / 73	238,400 283,300 521,700		521,700		F01	1	0.00 11,434.76 5,717.38
9	141.11 20	0.1351 2SVS R 2AG .1351 AC	2	ZANFARDINO, ANGELO & DIANA 55 KLINE ROAD HILLSBOROUGH, NJ 55 KLINE ROAD	08844 ARPDP / 73	238,400 279,900 518,300		518,300		F01	1	0.00 11,352.59 5,676.30
10	141.11 21	0.1351 2SVS R 2AG .1351 AC	2	MULCAHY, LAWRENCE J. & MARY A. 53 KLINE RD. HILLSBOROUGH, NJ 53 KLINE ROAD	08844 ARPDP / 73	238,400 287,700 526,100		526,100		F01	1	0.00 11,540.43 5,770.22
11	141.11 22	0.1351 2SVS R 2AG .1351 AC	2	BALDONI, PATRICK A 51 KLINE ROAD HILLSBOROUGH, NJ 51 KLINE ROAD	08844 ARPDP / 73	238,400 327,700 566,100		566,100		F01	1	0.00 12,477.27 6,238.64
12	141.11 23	0.1351 2SVB R 2AG .1351 AC	2	KOZMAN, MAGDA M. & ABDO, MAGDI 49 KLINE RD HILLSBOROUGH, NJ 49 KLINE ROAD	08844 ARPDP / 73	238,400 331,800 570,200		570,200		F01	1	0.00 12,578.24 6,289.12
13	141.11 24	0.1351 2SVB L 2AG .1351 AC	2	STETZKO, JEANNE & HORBERG, C. 47 KLINE RD. HILLSBOROUGH, NJ 47 KLINE ROAD	08844 ARPDP / 73	238,400 280,800 519,200		519,200		F01	1	0.00 11,376.07 5,688.04
14	141.11 25	0.1351 2SVS R 2AG .1351 AC	2	ILARIA, SHAWEN F 45 KLINE ROAD HILLSBOROUGH, NJ 45 KLINE ROAD	08844 ARPDP / 73	238,400 282,500 520,900		520,900		F01	1	0.00 11,408.94 5,704.47
Page Totals						3,343,700 4,236,500	0	7,580,200				Block: 141.11 Lot: 25

1	2	3		4			5	6	7	8	9	10	11
Line	Block No Lot No. Qualification Account #	Land Dimensions Building Description Additional Lots Acreage	Prop Class	Owner's Name Address City State Property Location	Billing Code Zip Code Zoning/Tax Map Pg	Value	Exemptions Code Amount	Net Taxable Value	Deductions Code No Owners	Special Tax Codes	Num Units	Deduction Amt 2021 Tax 2022 1st	
						Land Improvemnt Total							
1	141.11 26	0.1351 2SV R 2AG .1351 AC	2	BISHINS, SANDRA G 43 KLINE ROAD HILLSBOROUGH, NJ 43 KLINE ROAD	08844 ARPDP / 73	238,400 287,800 526,200		526,200		F01	1	0.00 11,538.07 5,769.04	
2	141.11 27	0.1351 2SV R 2AG .1351 AC	1	SOLOMON, MARGO & JOEL 41 KLINE RD HILLSBOROUGH, NJ 41 KLINE ROAD	08844 ARPDP / 73	238,400 0 238,400		238,400		F01	1	0.00 1,911.27 955.64	
3	141.11 28	0.1351 2SV R 2AG .1351 AC	2	CARR, MICHAEL SR. & LYONS-CARR, K 39 KLINE RD HILLSBOROUGH, NJ 39 KLINE ROAD	08844 ARPDP / 73	238,400 287,100 525,500		525,500		F01	1	0.00 11,516.95 5,758.48	
4	141.11 29	0.1918 2SV R 2AG .1918 AC	2	NATALE, ALFONSO A. & MARIA 37 KLINE RD. HILLSBOROUGH, NJ 37 KLINE ROAD	08844 ARPDP / 73	239,800 280,700 520,500		520,500		F01	1	0.00 11,401.89 5,700.95	
5	141.11 30	0.2161 2SVS R 2AG .2161 AC	2	CICCONI, ANTHONY F 35 KLINE RD HILLSBOROUGH, NJ 35 KLINE ROAD	08844 ARPDP / 73	240,400 331,300 571,700		571,700		F01	1	0.00 12,613.46 6,306.73	
6	141.11 31	0.1752 2SVS R 2AG .1752 AC	2	MATHEW, SAMUEL KAROTTU & SUSAN 33 KLINE RD HILLSBOROUGH, NJ 33 KLINE ROAD	08844 ARPDP / 73	239,400 283,800 523,200		523,200		F01	1	0.00 8,588.98 4,294.49	
7	141.11 32	0.2039 2SVS R 2AG .2039 AC	2	BLAIR, JAMES & ROBIN 31 KLINE RD. HILLSBOROUGH, NJ 31 KLINE ROAD	08844 ARPDP / 73	240,100 287,800 527,900		527,900		F01	1	0.00 11,577.99 5,789.00	
8	141.11 33	0.2077 2SVS R 2AG .2077 AC	2	SHAH, ASHWIN & MANJULA 29 KLINE RD HILLSBOROUGH, NJ 29 KLINE ROAD	08844 ARPDP / 73	240,200 354,600 594,800		594,800		F01	1	0.00 13,151.15 6,575.58	
9	141.11 34	0.2511 2SV R 2AG .2511 AC	2	LU, XING & NAIHUI 6 JONES COURT HILLSBOROUGH, NJ 6 JONES COURT	08844 ARPDP / 73	241,300 365,100 606,400		606,400		F01	1	0.00 13,418.83 6,709.42	
10	141.11 35	0.2197 2SVS R 2AG .2197 AC	2	VERSAGGI, STEVEN M & LISA J 8 JONES COURT HILLSBOROUGH, NJ 8 JONES COURT	08844 ARPDP / 73	240,500 322,700 563,200		563,200		F01	1	0.00 12,496.06 6,248.03	
11	141.11 36	0.4561 2SVB L 2AG .4561 AC	2	CHORGHAD, VEENA M & MUKUND S 7 JONES COURT HILLSBOROUGH, NJ 7 JONES COURT	08844 ARPDP / 73	246,400 377,600 624,000		624,000		F01	1	0.00 13,841.47 6,920.74	
12	141.11 37	0.2746 2SVS R 2AG .2746 AC	2	DESAI, KISHOR, RAMILABEN, SHEFALI 5 JONES COURT HILLSBOROUGH, NJ 5 JONES COURT	08844 ARPDP / 73	241,900 375,600 617,500		617,500		F01	1	0.00 13,684.14 6,842.07	
13	141.11 38	0.1594 2SVS R 2AG .1594 AC	2	AIELLO, CHRISTOPHER G & ROBIN 3 JONES COURT HILLSBOROUGH, NJ 3 JONES COURT	08844 ARPDP / 73	239,000 326,500 565,500		565,500		F01	1	0.00 12,460.84 6,230.42	
14	141.11 39	0.2070 2SVS R 2AG .2070 AC	2	MASTROIANNI, MICHAEL J & SANDRA M 1 JONES COURT HILLSBOROUGH, NJ 1 JONES COURT	07090 ARPDP / 73	240,200 367,000 607,200		607,200		F01	1	0.00 13,451.70 6,725.85	
Page Totals						3,364,400 4,247,600	0	7,612,000				Block: 141.11 Lot: 39	

1	2	3	4	5	6	7	8	9	10	11		
Line	Block No Lot No. Qualification Account #	Land Dimensions Building Description Additional Lots Acreage	Prop Class	Owner's Name Address City State Property Location	Billing Code Zip Code Zoning/Tax Map Pg	Value	Exemptions Code Amount	Net Taxable Value	Deductions Code No Owners	Special Tax Codes	Num Units	Deduction Amt 2021 Tax 2022 1st
						Land Improvemnt Total						
1	141.11 40	0.1675 2SVS R 2AG .1675 AC	2	KUBEK, THOMAS & ARLENE 2 GILLETTE COURT HILLSBOROUGH, NJ 2 GILLETTE COURT	08844 ARPDP / 73	239,200 323,200 562,400		562,400		F01	1	0.00 12,479.63 6,239.82
2	141.11 41	0.1376 2SVB R 2AG .1376 AC	2	ABDI, OMAR & ABUKAR, ESTER 4 GILLETTE COURT HILLSBOROUGH, NJ 4 GILLETTE COURT	08844 ARPDP / 73	238,400 321,700 560,100		560,100		F01	1	0.00 9,429.57 4,714.79
3	141.11 42	0.1376 2SVB R 2AG .1376 AC	2	GRIFFIN, MONICA P 6 GILLETTE CT HILLSBOROUGH, NJ 6 GILLETTE COURT	08844 ARPDP / 73	238,400 320,500 558,900		558,900		F01	1	0.00 12,310.57 6,155.29
4	141.11 43	0.1500 2SVS R 2AG .1500 AC	2	BILLIPS, ERIC R & MYRA T 8 GILLETTE COURT HILLSBOROUGH, NJ 8 GILLETTE COURT	08844 ARPDP / 73	238,800 328,300 567,100		567,100		F01	1	0.00 9,631.51 4,815.76
5	141.11 44	0.1974 2SVS R 2AG .1974 AC	2	GANZ, PHILIP & ROSEMARY 10 GILLETTE COURT HILLSBOROUGH, NJ 10 GILLETTE COURT	08844 ARPDP / 73	239,900 328,500 568,400		568,400		F01	1	0.00 12,535.98 6,267.99
6	141.11 45	0.3820 2SVS R 2AG .3820 AC	2	CATERA, RONALD D & CAROL A 12 GILLETTE COURT HILLSBOROUGH, NJ 12 GILLETTE COURT	08844 ARPDP / 73	244,600 318,000 562,600		562,600		F01	1	0.00 12,402.14 6,201.07
7	141.11 46	0.2561 2SVB R 2AG .2561 AC	2	SELUJ, INC P O BOX20181 NEW YORK, NY 14 GILLETTE COURT	10025 ARPDP / 73	241,400 329,600 571,000		571,000		F01	1	0.00 12,676.86 6,338.43
8	141.11 47	0.4178 2SVB R 2AG .4178 AC	2	TOTH, JACQUELINE 13 GILLETTE COURT HILLSBOROUGH, NJ 13 GILLETTE COURT	08844 ARPDP / 73	220,900 413,300 634,200		634,200		F01	1	0.00 14,174.88 7,087.44
9	141.11 48	0.3238 2SV R 2AG .3238 AC	2	PATEL, CHANDUBHAI & MANIBEN 11 GILLETTE COURT HILLSBOROUGH, NJ 11 GILLETTE COURT	08844 ARPDP / 73	219,600 321,800 541,400		541,400		F01	1	0.00 11,977.15 5,988.58
10	141.11 49	0.2342 2SV R 2AG .2342 AC	2	KAYE, RICHARD & ROBIN L 9 GILLETTE COURT HILLSBOROUGH, NJ 9 GILLETTE COURT	08844 ARPDP / 73	240,900 366,100 607,000		607,000		F01	1	0.00 13,437.61 6,718.81
11	141.11 50	0.1446 2SVB R 2AG .1446 AC	2	SETTIPANI, FRANK & LAURA 7 GILLETTE COURT HILLSBOROUGH, NJ 7 GILLETTE COURT	08844 ARPDP / 73	238,600 372,000 610,600		610,600		F01	1	0.00 13,524.48 6,762.24
12	141.11 51	0.2201 2SV R 2AG .2201 AC	2	LABROO, VIREN & VIDYA 5 GILLETTE COURT HILLSBOROUGH, NJ 5 GILLETTE COURT	08844 ARPDP / 73	240,500 374,400 614,900		614,900		F01	1	0.00 13,611.36 6,805.68
13	141.11 52	0.1376 2SV R 2AG .1376 AC	2	CARR, THOMAS & BARBARA 3 GILLETTE COURT HILLSBOROUGH, NJ 3 GILLETTE COURT	08844 ARPDP / 73	238,400 372,100 610,500		610,500		F01	1	0.00 13,498.66 6,749.33
14	141.11 53	0.1675 2SV R 2AG .1675 AC	2	GUARINO, STEVEN V & MICHELE F 1 GILLETTE COURT HILLSBOROUGH, NJ 1 GILLETTE COURT	08844 ARPDP / 73	239,200 322,500 561,700		561,700		F01	1	0.00 12,357.53 6,178.77
Page Totals						3,318,800 4,812,000	0	8,130,800				Block: 141.11 Lot: 53

1	2	3	4	5	6	7	8	9	10	11			
Line	Block No Lot No. Qualification Account #	Land Dimensions Building Description Additional Lots Acreage	Prop Class	Owner's Name Address City State Property Location	Billing Code Zip Code Zoning/Tax Map Pg	Value		Exemptions Code Amount	Net Taxable Value	Deductions Code No Owners	Special Tax Codes	Num Units	Deduction Amt 2021 Tax 2022 1st
						Land Improvemnt Total							
1	141.11 54	0.3106 2SVS R 2AG .3106 AC	2	LEVINSON, ANGELINA 11 KLINE ROAD HILLSBOROUGH, NJ 11 KLINE ROAD	08844 ARPDP / 73	242,800 289,400 532,200		532,200		F01	1	0.00 11,683.65 5,841.83	
2	141.11 55	0.4443 2SVS R 2AG .4443 AC	2	BOSCAINO, MICHELE 9 KLINE ROAD HILLSBOROUGH, NJ 9 KLINE ROAD	08844 ARPDP / 73	246,100 290,000 536,100		536,100		F01	1	0.00 11,765.83 5,882.92	
3	141.11 56	0.2645 2SV R 2AG .2645 AC	2	SZARYKO, STEPHEN 7 KLINE ROAD HILLSBOROUGH, NJ 7 KLINE ROAD	08844 ARPDP / 73	241,600 277,200 518,800		518,800		F01	1	0.00 11,364.32 5,682.16	
4	141.11 57	0.1747 2SV R 2AG .1747 AC	2	THAKER, SUNIL P & SMITA S 5 KLINE ROAD HILLSBOROUGH, NJ 5 KLINE ROAD	08844 ARPDP / 73	239,400 281,300 520,700		520,700		F01	1	0.00 11,406.58 5,703.29	
5	141.11 58	0.1405 2SV R 2AG .1405 AC	2	KEEPERS, JOE W & SHARON M 3 KLINE ROAD HILLSBOROUGH, NJ 3 KLINE ROAD	08844 ARPDP / 73	238,500 281,000 519,500		519,500		F01	1	0.00 11,383.10 5,691.55	
6	141.11 59	0.1663 2SV R 2AG .1663 AC	2	GOLDMAN, STEPHEN C & PAULA M 1 KLINE ROAD HILLSBOROUGH, NJ 1 KLINE ROAD	08844 ARPDP / 73	239,200 328,000 567,200		567,200		F01	1	0.00 12,505.45 6,252.73	
7	141.12 1	0.2116 OPEN SPACE .2116 AC	1	GATEWAY AT ROYCE BROOK HOA INC 929 ROUTE 202 RARITAN, NJ PRICE CIRCLE	08869 RA / 74	0 0 0		0		F01	1	0.00 0.00 0.00	
8	142 1 Q0036	2.490 2.4900 AC	3B	DUKE FARMS FOUNDATION INC 80 ROUTE 206 SOUTH HILLSBOROUGH, NJ DUKES PARKWAY WEST	08844 OSCL / 20	400 0 400		400		F01	1	0.00 7.05 3.53	
9	142 2 Q0036	5.880 5.8800 AC	3B	DUKE FARMS FOUNDATION INC 80 ROUTE 206 SOUTH HILLSBOROUGH, NJ DUKES PARKWAY WEST	08844 OSCL / 20	800 0 800		800		F01	1	0.00 16.44 8.22	
10	142 3 Q0036	44.8120 44.8120 AC	3B	DUKE FARMS FOUNDATION 80 ROUTE 206 SOUTH HILLSBOROUGH, NJ NEW CENTRE ROAD	08844 AG / 20	1,800 0 1,800		1,800		F01	1	0.00 37.57 18.79	
11	142 4	4.0000 2SF O 1AG 4.0000 AC	2	RUH, BRENDEN 246 ROYCEFIELD ROAD HILLSBOROUGH, NJ 246 ROYCEFIELD ROAD	08844 AG / 20	230,000 152,400 382,400		382,400		F01	1	0.00 8,492.72 4,246.36	
12	142 5	3.4000 1.5SV F 1BG 3.4000 AC	2	PALUMBO, AUGUST J 58 OAK TERRACE HILLSBOROUGH, NJ 258 ROYCEFIELD ROAD	08844 AG / 20	224,000 217,200 441,200		441,200		F01	1	0.00 9,800.55 4,900.28	
13	142 5.01	3.7800 1SB R 2AG 3.7800 AC	2	BREESE, CHRIS 252 ROYCEFIELD ROAD HILLSBOROUGH, NJ 252 ROYCEFIELD ROAD	08844 AG / 20	224,000 169,500 393,500		393,500		F01	1	0.00 9,229.99 4,615.00	
14	142 6	2.3500 2SF O 1AG 2.3500 AC	2	PALUMBO, AUGUST J & CONI 58 OAK TERRACE HILLSBOROUGH, NJ 266-A/266-B ROYCEFIELD RD	08844 AG / 20	213,500 261,400 474,900		474,900		F01	1	0.00 10,568.35 5,284.18	
Page Totals						2,342,100 2,547,400	0	4,889,500	Block: 142 Lot: 6				

1	2	3	4	5	6	7	8	9	10	11		
Line	Block No Lot No. Qualification Account #	Land Dimensions Building Description Additional Lots Acreage	Prop Class	Owner's Name Address City State Property Location	Billing Code Zip Code Zoning/Tax Map Pg	Value	Exemptions Code Amount	Net Taxable Value	Deductions Code No Owners	Special Tax Codes	Num Units	Deduction Amt 2021 Tax 2022 1st
						Land Improvemnt Total						
1	142 7 Q0036	6.6100 6.6100 AC	3B	DUKE FARMS FOUNDATION 80 ROUTE 206 SOUTH HILLSBOROUGH, NJ ROYCEFIELD ROAD	08844 EDOS / 20	600 0 600		600		F01	1	0.00 14.09 7.05
2	142 9	3.0000 2SF O 1UG 3.0000 AC	3A	DUKE FARMS FOUNDATION 80 ROUTE 206 SOUTH HILLSBOROUGH, NJ 1104 & 1112 DUKES PRKWY W	08844 AG / 20	720,000 1,292,100 2,012,100		2,012,100		F01	3	0.00 47,312.20 23,656.10
3	142 9 X	5.000 VISITOR CENTER 142,9 5.0000 AC	15D	DUKE FARMS FOUNDATION 80 ROUTE 206 SOUTH HILLSBOROUGH, NJ 1104 & 1112 DUKES PRKWY W	08844 OSCL / 20	680,000 3,758,100 4,438,100		*Exempt*		F01	3	0.00 0.00 0.00
4	142 9 Q0036	292.2780 292.2780 AC	3B	DUKE FARMS FOUNDATION 80 ROUTE 206 SOUTH HILLSBOROUGH, NJ 1104 & 1112 DUKES PRKWY W	08844 AG / 20	119,700 0 119,700		119,700		F01	1	0.00 2,740.12 1,370.06
5	142 10	4.0140 2SB - HOTEL HOTEL 4.0140 AC	4A	SHREE GANESHA, INC 118 ROUTE 206 SOUTH HILLSBOROUGH, NJ 118 ROUTE 206 SOUTH	08844-4116 HS / 20	1,052,300 2,697,700 3,750,000		3,750,000		F01	1	0.00 93,920.00 46,960.00
6	142 12	5.6241 VACANT LAND 5.6241 AC	1	142 BROWN AVENUE, LLC 20 GATESHEAD DR BRIDGEWATER, NJ ROUTE 206 SOUTH	08807-1403 I1 / 20	492,100 0 492,100		492,100		F01	1	0.00 11,554.51 5,777.26
7	142 12.01	4.7877 LIFE STORAGE 4.7877 AC	4A	LS SH 2 LLC, 6467 MAIN STREET BUFFALO, NY 130 ROUTE 206 SOUTH	14221 HS / 20	2,154,200 2,428,000 4,582,200		4,582,200		F01	1	0.00 99,905.06 49,952.53
8	142 19	1.3560 RESTAURANT 1.3560 AC	4A	NJ THOROUGHbred HORSEMENS ASSOC INC 175 OCEANPORT AVENUE OCEANPORT, NJ 150 ROUTE 206 SOUTH	07757 HS / 20	708,800 944,400 1,653,200		1,653,200		F01	1	0.00 38,817.14 19,408.57
9	142 20	0.1700 .1700 AC	1	SUKOVSKY, MATUS & JOZEF 336 W FRECH AVE MANVILLE, NJ 15 PARK AVENUE	08835 I1 / 20	37,200 0 37,200		37,200		F01	1	0.00 873.46 436.73
10	142 21	0.4990 1SF 2 2AG .4990 AC	2	KOC, HARUN 27 PARK AVENUE HILLSBOROUGH, NJ 27 PARK AVENUE	08844 I1 / 20	109,200 223,700 332,900		332,900		F01	1	0.00 7,623.96 3,811.98
11	142 21.01	0.8320 1SAL R .8320 AC	2	GUARDADO, JOSE S 281 WEST MAIN STREET BOUND BROOK, NJ 25 PARK AVENUE	08805 I1 / 20	131,600 184,600 316,200		316,200		F01	2	0.00 7,189.58 3,594.79
12	142 22	1.3600 1SAL R 2UG 1.3600 AC	2	SUN PLACES LLC, 9 ILENE COURT SE9 HILLSBOROUGH, NJ 35 PARK AVENUE	08844 I1 / 20	143,600 88,400 232,000		232,000		F01	1	0.00 5,290.05 2,645.03
13	142 23	259.46 BLDGS-DEMO 259.4600 AC	15C	GENERAL SERVICES ADMINISTRATION 10 CAUSEWAY STREET BOSTON, MASS 152 ROUTE 206 SOUTH	02100 ED / 20	22,702,800 0 22,702,800		*Exempt*		F01	1	0.00 0.00 0.00
14	142 23.01	20.3680 20.3680 AC	15C	COUNTY OF SOMERSET P O BOX 3000 SOMERVILLE, NJ ROYCEFIELD ROAD	08876 ED / 20	1,782,200 0 1,782,200		*Exempt*		F01	1	0.00 0.00 0.00
Page Totals						5,669,300 7,858,900	0	13,528,200				Block: 142 Lot: 23.01

1	2	3		4		5	6	7	8	9	10	11
Line	Block No Lot No. Qualification Account #	Land Dimensions Building Description Additional Lots Acreage	Prop Class	Owner's Name Address City State Property Location	Billing Code Zip Code Zoning/Tax Map Pg	Value	Exemptions Code Amount	Net Taxable Value	Deductions Code No Owners	Special Tax Codes	Num Units	Deduction Amt 2021 Tax 2022 1st
						Land Improvemnt Total						
1	142 23.02	15.71 BLDG DEMO 2008 AKA 142,23 15.7100 AC	15C	SOMERSET COUNTY IMPR AUTHORITY P O BOX 3000 SOMERVILLE, NJ 360 ROYCEFIELD ROAD	08876 ED / 20	510,600 0 510,600		*Exempt*		F01	1	0.00 0.00 0.00
2	142 23.03	15.4251 1SCB 15.4251 AC	15C	TOWNSHIP OF HILLSBOROUGH 379 SOUTH BRANCH ROAD HILLSBOROUGH, NJ 154 ROUTE 206 SOUTH	08844 ED / 20	3,694,500 6,600 3,701,100		*Exempt*		F01	1	0.00 0.00 0.00
3	142 23.04	24.6200 DOME + BLDGS 24.6200 AC	15C	COUNTY OF SOMERSET P O BOX 3000 SOMERVILLE, NJ ROYCEFIELD ROAD	08876 ED / 20	2,154,300 2,664,000 4,818,300		*Exempt*		F01	1	0.00 0.00 0.00
4	142 23.05	8.7800 5 BUILDINGS 8.7800 AC	15C	COUNTY OF SOMERSET P O BOX 3000 SOMERVILLE, NJ 402 ROYCEFIELD ROAD	08876 ED / 20	768,300 3,658,300 4,426,600		*Exempt*		F01	1	0.00 0.00 0.00
5	142 23.06	1.3000 1.3000 AC	15C	GENERAL SERVICES ADMINISTRATION 10 CAUSEWAY STREET BOSTON, MASS ROYCEFIELD ROAD	02100 I2 / 20	113,800 0 113,800		*Exempt*		F01	1	0.00 0.00 0.00
6	142 23.10 C0002	2.4417 UNIT A AKA LOT 23.20 CONDO 2.4417 AC	4B	TREND ESTATES, LLC 19 MARE HAVEN COURT N BRUNSWICK, NJ 330 ROYCEFIELD RD UNIT A	08902 I2 / 20	559,100 465,900 1,025,000		1,025,000		F01	1	0.00 21,878.66 10,939.33
7	142 23.10 C0003	2.1698 UNIT B AKA LOT 23.30 CONDO 2.1698 AC	4B	KWG INDUSTRIES, LLC 330 ROYCEFIELD RD UNIT B HILLSBOROUGH, NJ 330 ROYCEFIELD RD UNIT B	08844 I2 / 20	378,000 686,700 1,064,700		1,064,700		F01	1	0.00 24,999.16 12,499.58
8	142 23.10 C0004	0.8337 UNIT C AKA LOT 23.40 CONDO .8337 AC	4B	J & M SOMERSET, LLC 12 JEFFREY LANE BRIDGEWATER NJ 330 ROYCEFIELD RD UNIT C	08807 I2 / 20	203,100 295,100 498,200		498,200		F01	1	0.00 11,697.74 5,848.87
9	142 23.10 C0005	1.9645 UNIT D AKA LOT 23.50 CONDO 1.9645 AC	4B	SLD, LLC 308 SOUTH BRANCH ROAD HILLSBOROUGH, NJ 330 ROYCEFIELD RD UNIT D	08844 I2 / 20	220,200 240,600 460,800		460,800		F01	1	0.00 10,819.58 5,409.79
10	142 23.10 C0006	1.1521 UNIT F ABLE AMBULANCE 1.1521 AC	4A	GBB PROPERTIES, LLC 330 ROYCEFIELD UNIT F HILLSBOROUGH, NJ 330 ROYCEFIELD RD UNIT F	08844 I2 / 20	191,800 356,300 548,100		548,100		F01	1	0.00 12,869.39 6,434.70
11	142 23.10 C0007	1.0497 UNIT G AKA UNIT J 1.0497 AC	1	JUNCTION ROAD PARTNER,S LLC 7 COMMERCE STR SU-2 SOMERVILLE, NJ 330 ROYCEFIELD RD UNIT G	08876 I2 / 20	165,200 0 165,200		165,200		F01	1	0.00 3,878.90 1,939.45
12	142 23.10 C0008	0.8007 UNIT H .8007 AC	4B	CORNERLOT REALITY, LLC 330 ROYCEFIELD RD UNIT H HILLSBOROUGH NJ 330 ROYCEFIELD RD UNIT H	08844 I2 / 20	245,000 426,900 671,900		671,900		F01	1	0.00 15,776.22 7,888.11
13	142 23.10 C0009	1.0102 UNIT I AKA UNIT L 1.0102 AC	4B	BANE REALITY, LLC 330 ROYCEFIELD RD UNIT H HILLSBOROUGH NJ 330 ROYCEFIELD RD UNIT I	08844 I2 / 20	523,400 639,800 1,163,200		1,163,200		F01	1	0.00 18,758.17 9,379.09
14	142 23.10 C0010	1.2761 UNIT J AKA UNIT M 1.2761 AC	1	BACKLOT REALITY, LLC 330 ROYCEFIELD RD UNIT H HILLSBOROUGH NJ 330 ROYCEFIELD RD UNIT J	08844 I2 / 20	167,500 0 167,500		167,500		F01	1	0.00 3,932.91 1,966.46
Page Totals						2,653,300 3,111,300	0	5,764,600				Block: 142 Lot: 23.10

1	2	3		4		5	6	7	8	9	10	11
Line	Block No Lot No. Qualification Account #	Land Dimensions Building Description Additional Lots Acreage	Prop Class	Owner's Name Address City State Property Location	Billing Code Zip Code Zoning/Tax Map Pg	Value	Exemptions Code Amount	Net Taxable Value	Deductions Code No Owners	Special Tax Codes	Num Units	Deduction Amt 2021 Tax 2022 1st
						Land Improvemnt Total						
1	142 23.10 C0011	0.4557 UNIT K AKA UNIT G .4557 AC	1	ROGER'S PROPERTIES, LLC 129 VALLEY ROAD HILLSBOROUGH NJ 330 ROYCEFIELD RD UNIT K	08844 I2 / 20	147,300 0 147,300		147,300		F01	1	0.00 3,458.61 1,729.31
2	142 23.10 C0012	0.4557 UNIT L AKA UNIT L .4557 AC	4B	RRSS HOLDING, LLC 330 ROYCEFIELD RD UNIT E HILLSBOROUGH, NJ 330 ROYCEFIELD RD UNIT L	08844 I2 / 20	213,800 320,800 534,600		534,600		F01	1	0.00 10,990.99 5,495.50
3	142 23.10 C0013	0.7556 UNIT M AKA UNIT H .7556 AC	1	NEBA REALITY, LLC 60 BAEKELAND AVENUE MIDDLESEX, NJ 330 ROYCEFIELD RD UNIT M	08846 I2 / 20	158,600 0 158,600		158,600		F01	1	0.00 3,723.93 1,861.97
4	142 23.10 C0014	1.0396 UNIT E SERVICE GARAGE 1.0396 AC	4B	RRSS HOLDING, LLC 330 ROYCEFIELD RD UNIT E HILLSBOROUGH, NJ 330 ROYCEFIELD RD UNIT E	08844 I2 / 20	173,000 172,900 345,900		345,900		F01	1	0.00 8,121.74 4,060.87
5	142 23.10 P0001	4.3680 COMMON ELEMENTS 4.3680 AC	15F	PAT RICHARD, LLC 330 ROYCEBROOK RD UNIT E HILLSBOROUGH, NJ 330 ROYCEFIELD ROAD	08844 I2 / 20	0 0 0		*Exempt*		F01	1	0.00 0.00 0.00
6	142 24	1.5149 1SM GARAGE 1.5149 AC	4A	NEKRASOVAS, JOHN A 504 FARM ROAD HILLSBOROUGH, NJ 156 ROUTE 206	08844 ED / 20	396,400 111,900 508,300		508,300		F01	1	0.00 11,934.89 5,967.45
7	142 25	16.0100 16.0100 AC	5A	PENNSYLVANIA LINES LLC C/O NORFOLK 110 FRANKLIN RD,SE BOX 28 ROANOKE, VA ROUTE 206	24042 I1 / 20	0 0 0		*Exempt RR*		F01	1	0.00 0.00 0.00
8	142 25 B01	151 .0000 AC	4A	PENNSYLVANIA LINES LLC C/O TAX DEPT 650 WEST PEACHTREE ST. NW ATLANTA, GA ROUTE 206 & ROYCEFIELD RD	30308 I1 / 20	0 50,900 50,900		50,900		F01	1	0.00 1,195.14 597.57
9	142 26	1.0000 1SCB OFFICE/WAREHOUSE 1.0000 AC	4A	GPW MANAGEMENT, LLC 170 ROUTE 206 HILLSBOROUGH, NJ 170 ROUTE 206	08844 I1 / 20	288,800 554,300 843,100		843,100		F01	1	0.00 19,795.99 9,898.00
10	142 26.01	1.0000 INDUSTRIAL BLDG 1.0000 AC	4B	LOGUN PROPERTIES, LLC 174 US HWY 206 HILLSBOROUGH, NJ 174 ROUTE 206 SOUTH	08844 I1 / 20	300,000 624,000 924,000		924,000		F01	1	0.00 21,695.52 10,847.76
11	142 26.01 CELL	CELL TOWER TOWER .0000 AC	4A	ROYCEFIELD PROP C/O CROWN CASTLE PB 331,4017 WASHINGTON RD MCMURRAY, PA 174 RT 206 SOUTH	15317 / 20	1,085,200 0 1,085,200		1,085,200		F01	1	0.00 25,480.50 12,740.25
12	142 26.02	1.0000 1SCB 1.0000 AC	4A	LINCOLN & MADISON ASSOCIATES INC 176 ROUTE 206 HILLSBOROUGH, NJ 176 ROUTE 206	08844 I1 / 20	330,100 612,900 943,000		943,000		F01	1	0.00 22,141.64 11,070.82
13	142 26.03	2.3300 1SCB MANUFACTURING 2.3300 AC	4A	MARGIOTTA, J & MARGIOTTA, V 46 SPYGRASS DRIVE JACKSON, NJ 178 ROUTE 206	08527 I1 / 20	407,800 1,119,900 1,527,700		1,527,700		F01	1	0.00 35,870.40 17,935.20
14	142 27	1.2420 1.5SAL F 2AG 1.2420 AC	2	MURILLO, JHOVAN & IRMA G 180 ROUTE 206 SOUTH HILLSBOROUGH, NJ 180 ROUTE 206 SOUTH	08844 I1 / 20	162,400 211,600 374,000		374,000		F01	1	0.00 8,837.87 4,418.94
Page Totals						3,663,400 3,779,200	0	7,442,600				Block: 142 Lot: 27

1	2	3	4	5	6	7	8	9	10	11		
Line	Block No Lot No. Qualification Account #	Land Dimensions Building Description Additional Lots Acreage	Prop Class	Owner's Name Address City State Property Location	Billing Code Zip Code Zoning/Tax Map Pg	Value	Exemptions Code Amount	Net Taxable Value	Deductions Code No Owners	Special Tax Codes	Num Units	Deduction Amt 2021 Tax 2022 1st
						Land Improvemnt Total						
1	142 28	2.8930 1SCB INDUSTRIAL/WAREHOUS 2.8930 AC	4B	P & S ENTERPRISES 186 ROUTE 206 SOUTH HILLSBOROUGH, NJ 186 ROUTE 206 SOUTH	08844 I1 / 20	632,200 1,299,400 1,931,600		1,931,600		F01	1	0.00 45,353.97 22,676.99
2	142 29	1.5280 1.5SF F DOCTOR'S OFFICE 1.5280 AC	4A	3087 ROUTE 22, LLC 186 ROUTE 206 SOUTH HILLSBOROUGH, NJ 188 ROUTE 206 SOUTH	08844 I1 / 20	267,400 97,600 365,000		365,000		F01	1	0.00 8,570.20 4,285.10
3	142 31.03	.733 AUTO REPAIR .7330 AC	4A	STRUBLE, WALTER G & MILLER, DOROTHY 260 FAIRFIELD LANE HILLSBOROUGH, NJ 194 ROUTE 206 SOUTH	6225 08844 I1 / 20	192,400 191,400 383,800		383,800		F01	1	0.00 9,011.62 4,505.81
4	142 31.012	8.095 PERMADUR AKA 142,31.01/.02 8.0950 AC	4B	3087 ROUTE 22 LLC 104 PETTICOAT LANE ANNANDALE, NJ 190 ROUTE 206 SOUTH	08801 I1 / 20	1,416,600 2,842,600 4,259,200		4,259,200		F01	1	0.00 100,006.02 50,003.01
5	142 32	3.1270 1SCB OFFICE/GARAGES 3.1270 AC	4A	H & R REALTY, LLC 10 CULNEN DRIVE BRANCHBURG, NJ 196 ROUTE 206 SOUTH	08876 I1 / 20	354,900 428,100 783,000		783,000		F01	1	0.00 18,384.84 9,192.42
6	142 32.01	4.0000 1SCB OFFICE/WAREHOUSE 4.0000 AC	4B	198 ROUTE 206 LLC 28 KENNEDY BLVD S800 EAST BRUNSWICK, NJ 198 ROUTE 206 SOUTH	08816 I1 / 20	700,000 1,991,000 2,691,000		2,691,000		F01	1	0.00 63,184.68 31,592.34
7	142 32.02	1.0000 1.0000 AC	1	DERELCO PO BOX 958 POINT PLEASANT, NJ 198 ROUTE 206 SOUTH	08742 I1 / 20	30,600 0 30,600		30,600		F01	1	0.00 718.49 359.25
8	142 33	5.7920 DEMO 2008 5.7920 AC	1	CF 400 NJ-HILLSBOROUGH, LLC 1742 CROOKS ROAD TROY, MI 212 ROUTE 206	48084 I1 / 20	1,165,600 0 1,165,600		1,165,600		F01	1	0.00 27,368.29 13,684.15
9	142 33.01	0.9210 1SCB .9210 AC	4A	BLUE RIDGE PROPERTIES LLC P.O. BOX 7385 SHREWSBURY, NJ 210 ROUTE 206 SOUTH	07702 I1 / 20	273,000 336,400 609,400		609,400		F01	1	0.00 14,308.71 7,154.36
10	142 33.02	2.9870 2SW L 2UG 2.9870 AC	2	LEOPARDO, ANDREW & JANET P.O. BOX 6719 HILLSBOROUGH, NJ 208 ROUTE 206 SOUTH	08844 I1 / 20	180,000 288,300 468,300		468,300		F01	1	0.00 11,040.30 5,520.15
11	142 34	15.979 1SBSS, 1SBSS WAREHOUSES/OFFICES 15.9790 AC	4A	SAI MIDDLESEX FARMS,LPC/O VISCEGLIA RARITAN PLZ I,RARITAN CTR EDISON, NJ 216 ROUTE 206 SOUTH	08818 I2 / 20	1,649,400 2,788,700 4,438,100		4,438,100		F01	1	0.00 104,206.59 52,103.30
12	142 45.01	0.8202 2SV L 2AG .8202 AC	2	STUMP, DAVID & KRISTINA 1 ELMENDORF CIRCLE HILLSBOROUGH, NJ 1 ELMENDORF CIRCLE	08844 R / 68	302,400 214,300 516,700		516,700		F01	1	0.00 10,683.40 5,341.70
13	142 45.02	0.6476 2SV L 2AG .6476 AC	2	ALBERT, MICHAEL & KRISTEN 3 ELMENDORF CIRCLE HILLSBOROUGH, NJ 3 ELMENDORF CIRCLE	08844 R / 68	327,000 262,800 589,800		589,800		F01	1	0.00 12,247.17 6,123.59
14	142 45.03	0.4176 2SV L 2AG .4176 AC	2	CARROLL, KATHLEEN F 9 ELMENDORF CIRCLE HILLSBOROUGH, NJ 9 ELMENDORF CIRCLE	08844 R / 68	315,900 247,200 563,100		563,100		F01	1	0.00 11,627.30 5,813.65
Page Totals						7,807,400 10,987,800	0	18,795,200				Block: 142 Lot: 45.03

1	2	3	4	5	6	7	8	9	10	11		
Line	Block No Lot No. Qualification Account #	Land Dimensions Building Description Additional Lots Acreage	Prop Class	Owner's Name Address City State Property Location	Billing Code Zip Code Zoning/Tax Map Pg	Value	Exemptions Code Amount	Net Taxable Value	Deductions Code No Owners	Special Tax Codes	Num Units	Deduction Amt 2021 Tax 2022 1st
						Land Improvemnt Total						
1	142 45.04	0.4606 2SV L 2AG .4606 AC	2	TOSI, STEVEN & LENORE 11 ELMENDORF CIRCLE HILLSBOROUGH, NJ 11 ELMENDORF CIRCLE	08844 R / 68	318,000 245,100 563,100		563,100		F01	1	0.00 11,613.21 5,806.61
2	142 45.05	0.5540 2SV L 2AG .5540 AC	2	GAO, HAI QING & HUI, YUQU 13 ELMENDORF CIRCLE HILLSBOROUGH, NJ 13 ELMENDORF CIRCLE	08844 R / 68	322,500 271,200 593,700		593,700		F01	1	0.00 12,343.44 6,171.72
3	142 45.06	0.6171 2SV L 2AG .6171 AC	2	ZHANG, WEI & HUANG 15 ELMENDORF CIRCLE HILLSBOROUGH, NJ 15 ELMENDORF CIRCLE	08844 R / 68	325,900 283,300 609,200		609,200		F01	1	0.00 12,695.64 6,347.82
4	142 45.07	0.8425 2SF O 1AG,1BG .8425 AC	2	CUCCHIARA, CARL A & ANN E 17 ELMENDORF CIRCLE HILLSBOROUGH, NJ 17 ELMENDORF CIRCLE	08844 R / 68	337,000 222,800 559,800		559,800		F01	1	0.00 11,526.34 5,763.17
5	142 45.08	0.4506 2SV L 2AG .4506 AC	2	RIVERA, JOSEPH & ROSE M 19 ELMENDORF CIRCLE HILLSBOROUGH, NJ 19 ELMENDORF CIRCLE	08844 R / 68	317,500 225,000 542,500		542,500		F01	1	0.00 11,124.82 5,562.41
6	142 45.09	0.3092 2SV L 2AG .3092 AC	2	KEARNS, LAURA L & NOAH I 21 ELMENDORF CIRCLE HILLSBOROUGH, NJ 21 ELMENDORF CIRCLE	08844 R / 68	310,000 228,300 538,300		538,300		F01	1	0.00 11,033.26 5,516.63
7	142 45.10	0.3015 2SV L 1AG,1BG .3015 AC	2	MUHUMUZA, LUKE & PEACE K 23 ELMENDORF CIRCLE HILLSBOROUGH, NJ 23 ELMENDORF CIRCLE	08844 R / 68	310,000 250,400 560,400		560,400		F01	1	0.00 11,545.12 5,772.56
8	142 45.11	0.4300 2SF L 2AG .4300 AC	2	GELFAND, RACHEL L & KRAUS, GABRIEL 25 ELMENDORF CIRCLE HILLSBOROUGH, NJ 25 ELMENDORF CIRCLE	08844 R / 68	316,500 217,000 533,500		533,500		F01	1	0.00 10,913.50 5,456.75
9	142 45.12	0.9346 2SF L 1BG,1AG .9346 AC	2	TOTH, JOSEPH & GERALDINE 27 ELMENDORF CIRCLE HILLSBOROUGH, NJ 27 ELMENDORF CIRCLE	08844 R / 68	341,500 231,200 572,700		572,700		F01	1	0.00 11,833.92 5,916.96
10	142 45.13	0.8881 2SV L 2AG .8881 AC	2	BENSON, DONALD I & MELANIE J 29 ELMENDORF CIRCLE HILLSBOROUGH, NJ 29 ELMENDORF CIRCLE	1175 08844 R / 68	339,000 255,100 594,100		594,100		F01	1	0.00 12,359.87 6,179.94
11	142 45.14	0.9732 2SF L 1AG,1BG .9732 AC	2	THIELE, ROBERT & TAMMY 31 ELMENDORF CIRCLE HILLSBOROUGH, NJ 31 ELMENDORF CIRCLE	08844 R / 68	343,500 247,500 591,000		591,000		F01	1	0.00 12,282.39 6,141.20
12	142 45.15	0.9024 2SF L 1AG,1BG .9024 AC	2	GERRY, PETER & VICTORIA 33 ELMENDORF CIRCLE HILLSBOROUGH, NJ 33 ELMENDORF CIRCLE	1175 08844 R / 68	328,500 226,000 554,500		554,500		F01	1	0.00 11,418.33 5,709.17
13	142 45.16	0.3554 2SV L 2AG .3554 AC	2	COLUCCI, JOSEPH R JR & KELLY A 35 ELMENDORF CIRCLE HILLSBOROUGH, NJ 35 ELMENDORF CIRCLE	905 08844 R / 68	312,500 255,600 568,100		568,100		F01	1	0.00 11,725.91 5,862.96
14	142 45.17	1.0000 2SF L 2UG AKA LOT 45.C 1.0000 AC	2	STRAZ, FRANCIS M JR & DEBORAH L 87 VALLEY ROAD HILLSBOROUGH, NJ 87 VALLEY ROAD	08844 R / 68	225,000 177,500 402,500		402,500		F01	1	0.00 8,863.71 4,431.86
Page Totals						4,447,400 3,336,000	0	7,783,400				Block: 142 Lot: 45.17

1	2	3	4	5	6	7	8	9	10	11		
Line	Block No Lot No. Qualification Account #	Land Dimensions Building Description Additional Lots Acreage	Prop Class	Owner's Name Address City State Property Location	Billing Code Zip Code Zoning/Tax Map Pg	Value	Exemptions Code Amount	Net Taxable Value	Deductions Code No Owners	Special Tax Codes	Num Units	Deduction Amt 2021 Tax 2022 1st
						Land Improvemnt Total						
1	142 45.18	1.100 1SB R 2AG, POOL AKA 45.B 1.1000 AC	2	KROK, TOMASZ & JENNIFER 83 VALLEY ROAD HILLSBOROUGH, NJ 83 VALLEY ROAD	08844 R / 68	226,000 332,600 558,600		558,600		F01	1	0.00 12,674.50 6,337.25
2	142 45.19	1.0000 2SV L 2AG AKA LOT 45.A 1.0000 AC	2	MCCARTHY, JOHN P & LINDA J 79 VALLEY ROAD HILLSBOROUGH, NJ 79 VALLEY ROAD	08844 R / 68	226,000 250,700 476,700		476,700		F01	1	0.00 10,641.14 5,320.57
3	142 46	1.090 1SF R 2UG 1.0900 AC	2	PADLA, FLORENCE 105 VALLEY ROAD HILLSBOROUGH, NJ 105 VALLEY ROAD	08844 R / 68	225,900 148,800 374,700		374,700		F01	1	0.00 8,210.96 4,105.48
4	142 47	0.0000 100X435 2SB L 2UG .0000 AC	2	RANGES, MICHAEL & CANDIS 111 VALLEY ROAD HILLSBOROUGH, NJ 111 VALLEY ROAD	08844 R / 68	225,000 214,200 439,200		439,200		F01	1	0.00 9,755.95 4,877.98
5	142 48	1.000 1SF R 2UG 1.0000 AC	2	PADLO, EDNA M C/O PATRICIA VARGA 322 WILLOW STREET BORDENTOWN, NJ 115 VALLEY ROAD	08505-1730 R / 68	225,000 139,600 364,600		364,600	W1 1	F01	1	250.00 7,723.81 3,861.91
6	142 49	1.1730 2SF F 1.1730 AC	2	SWEARINGEN, GREG 123 VALLEY ROAD HILLSBOROUGH, NJ 123 VALLEY ROAD	08844 R / 68	226,700 130,800 357,500		357,500		F01	1	0.00 7,807.11 3,903.56
7	142 49.01	1.0000 1SV R 2AG 1.0000 AC	2	SCARANTINO, FRANK S & LINDA A 119 VALLEY ROAD HILLSBOROUGH, NJ 119 VALLEY ROAD	1175 08844 R / 68	225,000 275,600 500,600		500,600		F01	1	0.00 11,199.96 5,599.98
8	142 50	1.050 1SF R 2UG, POOL 1.0500 AC	2	ZUNIGA, ROGER & VIVIANA 159 DAVENPORT STREET SOMERVILLE, NJ 129 VALLEY ROAD	08876 CR / 68	225,500 241,700 467,200		467,200		F01	1	0.00 10,418.08 5,209.04
9	142 51	33.9400 1SCB 208-210 COUGAR CT 33.9400 AC	4B	O'DOWD, KENNETH J & ZINA 66 STILLWATER ROAD BLAIRSTOWN, NJ 406,412,420 ROYCEFIELD RD	07825 I2 / 68	3,388,900 3,893,200 7,282,100		7,282,100		F01	1	0.00 170,983.71 85,491.86
10	142 51.01	6.6800 2SAL L 2AG 6.6800 AC	2	MACARO, RAFFAELE 147 VALLEY ROAD HILLSBOROUGH, NJ 147 VALLEY ROAD	08844 R / 68	264,300 247,600 511,900		511,900		F01	1	0.00 11,549.82 5,774.91
11	142 51.02	2.7500 2SF L 2UG FIRE DAMAGE 2.7500 AC	2	BACH, RONALD J 432 ROYCEFIELD ROAD HILLSBOROUGH, NJ 432 ROYCEFIELD ROAD	1175 08844 R / 68	206,600 3,600 210,200		210,200		F01	1	0.00 4,602.08 2,301.04
12	142.01 1	0.2875 1SV 2 2BG .2875 AC	2	LOGATTO, MARIA V 22 ELMENDORF CIRCLE HILLSBOROUGH, NJ 22 ELMENDORF CIRCLE	1175 08844 R / 68	309,000 201,700 510,700		510,700		F01	1	0.00 10,380.51 5,190.26
13	142.01 2	0.3444 2SV L 2AG .3444 AC	2	BALKJY, ROBERT 8 ELMENDORF CIRCLE HILLSBOROUGH, NJ 8 ELMENDORF CIRCLE	08844 R / 68	312,000 247,900 559,900		559,900		F01	1	0.00 11,533.38 5,766.69
14	142.01 3	0.2875 2SV L 2AG .2875 AC	2	SEAMON, COREY & JEAN 10 ELMENDORF CIRCLE HILLSBOROUGH, NJ 10 ELMENDORF CIRCLE	08844 R / 68	309,000 236,000 545,000		545,000		F01	1	0.00 11,185.87 5,592.94
Page Totals						6,594,900 6,564,000	0	13,158,900				Block: 142.01 Lot: 3

1	2	3	4	5	6	7	8	9	10	11		
Line	Block No Lot No. Qualification Account #	Land Dimensions Building Description Additional Lots Acreage	Prop Class	Owner's Name Address City State Property Location	Billing Code Zip Code Zoning/Tax Map Pg	Value	Exemptions Code Amount	Net Taxable Value	Deductions Code No Owners	Special Tax Codes	Num Units	Deduction Amt 2021 Tax 2022 1st
						Land Improvemnt Total						
1	142.01 4	0.3742 2SF L 1AG,1BG .3742 AC	2	NEILAN, MARK W & KILHULLEN KRISTI L 12 ELMENDORF CIRCLE HILLSBOROUGH, NJ 12 ELMENDORF CIRCLE	586 08844 R / 68	313,700 234,700 548,400		548,400		F01	1	0.00 11,263.36 5,631.68
2	142.01 5	0.2875 2SV L 2AG .2875 AC	2	LOWMAN, PAUL M & ERIN W 14 ELMENDORF CIRCLE HILLSBOROUGH, NJ 14 ELMENDORF CIRCLE	08844 R / 68	309,000 252,800 561,800		561,800		F01	1	0.00 11,575.64 5,787.82
3	142.01 6	0.3444 2SF L 2AG, POOL .3444 AC	2	BIENSTOCK, DAVID H & ELIZABETH S 16 ELMENDORF CIRCLE HILLSBOROUGH, NJ 16 ELMENDORF CIRCLE	08844 R / 68	312,000 245,100 557,100		557,100		F01	1	0.00 11,477.02 5,738.51
4	142.01 7	0.2875 2SV L 2AG .2875 AC	2	SCHWARZ, GARY J & SANDRA B 18 ELMENDORF CIRCLE HILLSBOROUGH, NJ 18 ELMENDORF CIRCLE	1107 08844 R / 68	309,000 227,700 536,700		536,700		F01	1	0.00 10,988.64 5,494.32
5	142.01 8	0.3742 2SV L 2AG .3742 AC	2	RECIO, JORGE B & AMELIA A 20 ELMENDORF CIRCLE HILLSBOROUGH, NJ 20 ELMENDORF CIRCLE	1175 08844 RS / 68	313,500 277,200 590,700		590,700		F01	1	0.00 12,258.91 6,129.46
6	142.02 13	2.5587 1.5SF F 2.5587 AC	2	130 ROUTE 206, LLC STE 204 53 MOUNTAIN BLVD WARREN, NJ 130 ROUTE 206 (BROWN AVE)	07059-2626 I1 / 20	155,600 84,600 240,200		240,200		F01	1	0.00 6,494.57 3,247.29
7	142.02 16	2.1668 AMWELL AUTO AKA LOTS 14,15,16 2.1668 AC	4A	MK PROPERTIES, LLC 138 ROUTE 206 SOUTH HILLSBOROUGH, NJ 138 ROUTE 206	08844 HS / 20	648,000 823,600 1,471,600		1,471,600		F01	1	0.00 34,553.17 17,276.59
8	142.02 17	1.8700 1SCB 1.8700 AC	4B	ECM PROPERTIES, LLC 14 PARK AVENUE HILLSBOROUGH, NJ 14 PARK AVENUE	08844 I1 / 20	409,100 940,900 1,350,000		1,350,000		F01	1	0.00 31,698.00 15,849.00
9	142.02 17.01	1.0000 GAS STATION GAS STATION 1.0000 AC	4A	KEHAL REALTY, LLC 10 BRIARWOOD COURT WHIPPANY, NJ 144 ROUTE 206 SOUTH	07981 HS / 20	784,100 87,100 871,200		871,200		F01	1	0.00 20,455.78 10,227.89
10	142.02 18	0.181 .1810 AC	15C	TOWNSHIP OF HILLSBOROUGH 379 SOUTH BRANCH ROAD HILLSBOROUGH, NJ ROUTE 206 & PARK AVENUE	08844 HS / 20	13,500 0 13,500		*Exempt*		F01	1	0.00 0.00 0.00
11	142.03 1	1.000 1.0000 AC	15C	STATE OF NJ DEPT OF TRANSPORTATION P.O. BOX 600 TRENTON, NJ ROUTE 206 SOUTH	08625 C-1 / 69	300,000 0 300,000		*Exempt*		F01	1	0.00 0.00 0.00
12	142.03 2	1.000 BYPASS 1.0000 AC	15C	STATE OF NJ DEPT OF TRANSPORTATION P.O. BOX 600 TRENTON, NJ ROUTE 206 SOUTH	08625 R / 69	300,000 0 300,000		*Exempt*		F01	1	0.00 0.00 0.00
13	142.03 3	1.240 15F R 2AG 1.2400 AC	15C	STATE OF NJ DEPT OF TRANSPORTATION 1035 PARKWAY AVE, BOX 600 TRENTON, NJ 9 VALLEY ROAD	1212 08625 R / 69	227,400 223,300 450,700		*Exempt*		F01	2	0.00 0.00 0.00
14	142.03 4	2.080 2SF L 3UG 2.0800 AC	2	PINARCHICK, MICHAEL G & D 15 VALLEY ROAD HILLSBOROUGH, NJ 15 VALLEY ROAD	08844 R / 69	235,800 213,100 448,900		448,900		F01	1	0.00 9,955.52 4,977.76
Page Totals						3,789,800 3,386,800	0	7,176,600				Block: 142.03 Lot: 4

1	2	3	4	5	6	7	8	9	10	11		
Line	Block No Lot No. Qualification Account #	Land Dimensions Building Description Additional Lots Acreage	Prop Class	Owner's Name Address City State Property Location	Billing Code Zip Code Zoning/Tax Map Pg	Value	Exemptions Code Amount	Net Taxable Value	Deductions Code No Owners	Special Tax Codes	Num Units	Deduction Amt 2021 Tax 2022 1st
						Land Improvemnt Total						
1	142.03 4.01	1.390 1SF R 2AG 1.3900 AC	2	MC QUILLAN, FRANCIS JOHN & VERONICA 21 VALLEY ROAD HILLSBOROUGH, NJ 21 VALLEY ROAD	08844 R / 69	228,900 166,500 395,400		395,400	V1 2	F01	1	250.00 8,727.52 4,363.76
2	142.03 5	0.906 1SF R 1AG .9060 AC	2	MERTES, HUBERT JR & ROSEANN 31 VALLEY ROAD HILLSBOROUGH, NJ 31 VALLEY ROAD	08844 R / 69	216,900 156,000 372,900		372,900	V1 2	F01	1	250.00 7,953.91 3,976.96
3	142.03 6	0.849 2SV L 2UG .8490 AC	2	YADAMIEC, MATTHEW & ROSA RIZZI 35 VALLEY ROAD HILLSBOROUGH, NJ 35 VALLEY ROAD	08844 R / 69	217,500 220,600 438,100		438,100		F01	1	0.00 9,741.86 4,870.93
4	142.03 7	0.849 1SF R 2UG LIFE ESTATE .8490 AC	2	BERNHARD, DARLENE & BRITT, JEANETTE 39 VALLEY ROAD HILLSBOROUGH, NJ 39 VALLEY ROAD	08844 R / 69	217,500 187,600 405,100		405,100	V1 2	F01	1	250.00 8,681.79 4,340.90
5	142.03 8	0.849 1.5SB F 2UG .8490 AC	2	RUTKOWSKI, THOMAS A & AMY B 45 VALLEY ROAD HILLSBOROUGH, NJ 45 VALLEY ROAD	08844 R / 69	217,500 254,500 472,000		472,000		F01	1	0.00 10,535.48 5,267.74
6	142.03 9	0.849 1SF R 2UG .8490 AC	2	NELSON, RUSSELL S & JANET J B- 47 VALLEY ROAD HILLBOROUGH, NJ 47 VALLEY ROAD	1175 08844 R / 69	217,500 192,700 410,200		410,200		F01	1	0.00 9,079.72 4,539.86
7	142.03 10	1.00 1SF R 2AG 1.0000 AC	2	WITT, GEORGE C & PATRICIA M 2 WARNER DRIVE HILLSBOROUGH, NJ 2 WARNER DRIVE	1175 08844 R / 69	247,500 127,800 375,300		375,300		F01	1	0.00 8,201.57 4,100.79
8	142.03 11	1.00 2SF L 2AG, POOL 1.0000 AC	2	CONQUEST, ROBERT S & VIRGINIA L 4 WARNER DRIVE HILLSBOROUGH, NJ 4 WARNER DRIVE	08844 R / 69	275,000 216,900 491,900		491,900		F01	1	0.00 10,887.68 5,443.84
9	142.03 12	1.000 2SF L 2AG 1.0000 AC	2	AREVALO, STEVE & GRACIELA 6 EBERT DRIVE HILLSBOROUGH, NJ 6 EBERT DRIVE	08844 R / 69	275,000 211,900 486,900		486,900		F01	1	0.00 10,758.54 5,379.27
10	142.03 13	1.00 1SF R 2AG 1.0000 AC	2	BHASKARAN, SWAMINATHAN & LAKSHMI R 8 EBERT DRIVE HILLSBOROUGH, NJ 8 EBERT DRIVE	08844 R / 69	275,000 144,800 419,800		419,800		F01	1	0.00 9,173.64 4,586.82
11	142.03 14	0.872 1SF R 2AG, POOL .8720 AC	2	LUNN, CHARLES A 10 EBERT DRIVE HILLSBOROUGH, NJ 10 EBERT DRIVE	08844 R / 69	275,000 154,900 429,900		429,900		F01	1	0.00 9,410.78 4,705.39
12	142.03 15	1.020 2SF L 2AG 1.0200 AC	2	KIPILA, ANDREW & KIMBERLY 12 EBERT DRIVE HILLSBOROUGH, NJ 12 EBERT DRIVE	08844 R / 69	275,200 235,700 510,900		510,900		F01	1	0.00 11,246.93 5,623.47
13	142.03 16	1.000 1SF R 1AG 1.0000 AC	2	MC LAUGHLIN, CRAIG A & KIMBERLY B P O BOX 1063 UNIT 5090 DPO, AE 14 EBERT DRIVE	09265-1063 R / 69	275,000 136,800 411,800		411,800	V1 2	F01	1	250.00 8,742.84 4,371.42
14	142.03 17	1.320 2SF L 2AG 1.3200 AC	2	ANOBILE, JONATHAN & CHRISTINE 16 EBERT DRIVE HILLSBOROUGH, NJ 16 EBERT DRIVE	08844 R / 69	278,200 215,000 493,200		493,200		F01	1	0.00 10,908.81 5,454.41
Page Totals				V4 1000		3,491,700 2,621,700	0	6,113,400				Block: 142.03 Lot: 17

1	2	3	4	5	6	7	8	9	10	11		
Line	Block No Lot No. Qualification Account #	Land Dimensions Building Description Additional Lots Acreage	Prop Class	Owner's Name Address City State Property Location	Billing Code Zip Code Zoning/Tax Map Pg	Value	Exemptions Code Amount	Net Taxable Value	Deductions Code No Owners	Special Tax Codes	Num Units	Deduction Amt 2021 Tax 2022 1st
						Land Improvemnt Total						
1	142.03 18	1.510 1SF R 2AG 1.5100 AC	2	PAULIS, PATRICK & STACEY 18 EBERT DRIVE HILLSBOROUGH, NJ 18 EBERT DRIVE	08844 R / 69	280,100 163,800 443,900		443,900		F01	1	0.00 9,741.86 4,870.93
2	142.03 19	1.000 1SF S 1.0000 AC	2	GUAIMANO, ERNEST & DENISE 17 EBERT DRIVE HILLSBOROUGH, NJ 17 EBERT DRIVE	08844 R / 69	275,000 121,300 396,300		396,300		F01	1	0.00 8,621.86 4,310.93
3	142.03 20	1.000 1SF R 1.0000 AC	2	GRAHAM, GEORGE & ELAINE 15 EBERT DRIVE HILLSBOROUGH, NJ 15 EBERT DRIVE	08844 R / 69	275,200 166,600 441,800		441,800	V1 2	F01	1	250.00 9,444.90 4,722.45
4	142.03 21	1.150 2SAL L 2AG,POOL 1.1500 AC	2	TOKIWA, MICHAEL A & MCCALLUM, C D 13 EBERT DRIVE HILLSBOROUGH, NJ 13 EBERT DRIVE	08844 R / 69	276,500 221,800 498,300		498,300		F01	1	0.00 11,035.60 5,517.80
5	142.03 22	1.210 1SF S 2AG 1.2100 AC	2	FERGUSON, ROBERT L JR & PATRICIA 11 EBERT DRIVE HILLSBOROUGH, NJ 11 EBERT DRIVE	08844 R / 69	277,100 173,800 450,900		450,900	V1 2	F01	1	250.00 9,660.91 4,830.46
6	142.03 23	1.3200 1SF S 1AG 1.3200 AC	2	WHITE, ROBERT & KAILA 9 EBERT DR HILLSBOROUGH, NJ 9 EBERT DRIVE	08844 R / 69	278,200 219,200 497,400		497,400		F01	1	0.00 11,042.65 5,521.33
7	142.03 24	1.0000 2SF L 2AG SOLAR SYSTEM 1.0000 AC	2	HAMILL, ROBERT H & CYNTHIA D 7 EBERT DRIVE HILLSBOROUGH, NJ 7 EBERT DRIVE	154 08844 R / 69	275,000 261,800 536,800		536,800		F01	1	0.00 11,958.37 5,979.19
8	142.03 25	1.170 1SF S 2AG 1.1700 AC	2	ALEMAN, ERIK ANDRES & CAITLIN E 8 WARNER DRIVE HILLSBOROUGH, NJ 8 WARNER DRIVE	08844 R / 69	276,700 181,900 458,600		458,600		F01	1	0.00 10,148.06 5,074.03
9	142.03 26	1.020 2SF L 2AG 1.0200 AC	2	GONZALEZ, ADRIAN M & LESIA 10 WARNER DRIVE HILLSBOROUGH, NJ 10 WARNER DRIVE	08844 R / 69	275,200 313,400 588,600		588,600		F01	1	0.00 13,158.19 6,579.10
10	142.03 27	1.150 2SF L 1.1500 AC	2	FURFARO, SCOTT & ALISSA 12 WARNER DRIVE HILLSBOROUGH, NJ 12 WARNER DRIVE	660 08844 R / 69	276,500 155,000 431,500		431,500		F01	1	0.00 9,577.50 4,788.75
11	142.03 28	1.000 1SF S 2AG 1.0000 AC	2	LAPIDOW, STANLEY & RUTH 14 WARNER DRIVE HILLSBOROUGH, NJ 14 WARNER DRIVE	1175 08844 R / 69	275,000 201,000 476,000		476,000	V1 2	F01	1	250.00 10,250.26 5,125.13
12	142.03 29	0.875 2SF L 2AG .8750 AC	2	SLOAN, STEVEN J & PAMELA A 10 WOLFE DRIVE HILLSBOROUGH, NJ 10 WOLFE DRIVE	08844 R / 69	275,000 211,000 486,000		486,000		F01	1	0.00 10,737.41 5,368.71
13	142.03 30	1.000 2SF L 2AG 1.0000 AC	2	JACOB, JAICE & LINCY 12 WOLFE DR HILLSBOROUGH, NJ 12 WOLFE DRIVE	08844 R / 69	275,000 182,600 457,600		457,600		F01	1	0.00 10,072.92 5,036.46
14	142.03 31	1.000 1SF S 2AG 1.0000 AC	2	RISCICA, PETER A & DEBRA S 14 WOLFE DRIVE HILLSBOROUGH, NJ 14 WOLFE DRIVE	1175 08844 R / 69	275,000 204,800 479,800		479,800		F01	1	0.00 10,591.83 5,295.92
Page Totals			V3 750			3,865,500 2,778,000	0	6,643,500				Block: 142.03 Lot: 31

1	2	3	4	5	6	7	8	9	10	11		
Line	Block No Lot No. Qualification Account #	Land Dimensions Building Description Additional Lots Acreage	Prop Class	Owner's Name Address City State Property Location	Billing Code Zip Code Zoning/Tax Map Pg	Value	Exemptions Code Amount	Net Taxable Value	Deductions Code No Owners	Special Tax Codes	Num Units	Deduction Amt 2021 Tax 2022 1st
						Land Improvemnt Total						
1	142.03 32	1.000 1SF R 2AG 1.0000 AC	2	ROSKO,PAVOL & IVETA ROSKOVA 16 WOLFE DRIVE HILLSBOROUGH, NJ 16 WOLFE DRIVE	08844 R / 69	275,000 154,200 429,200		429,200		F01	1	0.00 9,394.35 4,697.18
2	142.03 33	0.0000 143X290 TRI 1SF R 1AG .0000 AC	2	PAULHUS, KIMBERLY 18 WOLFE DRIVE HILLSBOROUGH, NJ 18 WOLFE DRIVE	08844 R / 69	276,700 98,000 374,700		374,700		F01	1	0.00 8,107.65 4,053.83
3	142.03 34	1.0000 2SF 2 2BIG 1.0000 AC	2	ENG, DAVID & YU-ENG, SUSAN 20 WOLFE DRIVE HILLSBOROUGH, NJ 20 WOLFE DRIVE	08844 R / 69	267,600 189,300 456,900		456,900		F01	1	0.00 10,065.88 5,032.94
4	142.04 2	1.4000 1SF R 1AG 1.4000 AC	2	MAXWELL, THOMAS H & CHRISTINE 15 WOLFE DRIVE HILLSBOROUGH, NJ 15 WOLFE DRIVE	08844 R / 69	270,900 255,700 526,600		526,600		F01	1	0.00 11,695.39 5,847.70
5	142.04 3	1.212 1SF S 1.2120 AC	2	CLARINGBOLD, ROBERT & ERICA 13 WOLFE DRIVE HILLSBOROUGH, NJ 13 WOLFE DRIVE	08844 R / 69	269,300 222,600 491,900		491,900		F01	1	0.00 10,882.99 5,441.50
6	142.04 4	1.150 2SF L 2AG 1.1500 AC	2	GATES, FRED F 11 WOLFE DRIVE HILLSBOROUGH, NJ 11 WOLFE DRIVE	08844 R / 69	268,800 187,100 455,900		455,900		F01	1	0.00 10,028.31 5,014.16
7	142.04 5	1.090 2SF S 2AG 1.0900 AC	2	BIRD, BARRY & ALANA 9 WOLFE DRIVE HILLSBOROUGH, NJ 9 WOLFE DRIVE	1175 08844 R / 69	268,300 187,200 455,500		455,500		F01	1	0.00 10,021.26 5,010.63
8	142.04 6	1.090 1SF R 1AG 1.0900 AC	2	BARTOK, EDWARD, KENNETH SCOTT, S. 7 WOLFE DR HILLSBOROUGH, NJ 7 WOLFE DRIVE	08844 R / 69	268,300 142,600 410,900		410,900		F01	1	0.00 8,974.06 4,487.03
9	142.04 7	1.150 2SF L 2AG, POOL 1.1500 AC	2	TREFFINGER, MICHAEL & CAROLYN 5 WOLFE DRIVE HILLSBOROUGH, NJ 5 WOLFE DRIVE	1175 08844 R / 69	268,800 281,700 550,500		550,500		F01	1	0.00 12,261.26 6,130.63
10	142.04 8	1.220 1SF R 1AG 1.2200 AC	2	WRIGHT, HOWARD H & CORSON, PHYLLIS 3 WOLFE DRIVE HILLSBOROUGH, NJ 3 WOLFE DRIVE	08844 R / 69	269,400 151,900 421,300		421,300	V1 2	F01	1	250.00 8,972.94 4,486.47
11	142.04 9	1.270 1SAL R 1AG 1.2700 AC	2	MUNIZ, CARLITO & SCHARON, JEANETTE 1 WOLFE DRIVE HILLSBOROUGH, NJ 1 WOLFE DRIVE	08844 R / 69	269,800 138,100 407,900		407,900		F01	1	0.00 8,891.88 4,445.94
12	142.05 1	0.270 .2700 AC	1	MODERN FIBERS, INC C/O PURO 211 EAST 70 STR APT 27A NEW YORK, NY VALLEY ROAD	10021 R / 69	6,700 0 6,700		6,700		F01	1	0.00 157.32 78.66
13	142.05 2	0.801 1SF R 1AG .8010 AC	2	GRZESZKIEWICZ LIVING TRUST 71 VALLEY ROAD HILLSBOROUGH, NJ 71 VALLEY ROAD	08844 R / 69	215,100 135,000 350,100		350,100		F01	1	0.00 7,654.48 3,827.24
14	142.05 3	0.880 1SCB R .8800 AC	2	NUFRIO, ANTHONY R JR & WEINER, ADAM 67 VALLEY ROAD HILLSBOROUGH, NJ 67 VALLEY ROAD	08844 R / 69	219,000 199,600 418,600		418,600		F01	1	0.00 9,272.26 4,636.13
Page Totals				V1 250		3,413,700 2,343,000	0	5,756,700				Block: 142.05 Lot: 3

1	2	3		4		5	6	7	8	9	10	11
Line	Block No Lot No. Qualification Account #	Land Dimensions Building Description Additional Lots Acreage	Prop Class	Owner's Name Address City State Property Location	Billing Code Zip Code Zoning/Tax Map Pg	Value	Exemptions Code Amount	Net Taxable Value	Deductions Code No Owners	Special Tax Codes	Num Units	Deduction Amt 2021 Tax 2022 1st
						Land Improvemnt Total						
1	142.05 4	0.880 1SF R 2UG .8800 AC	2	SIMON, CLIFFORD ARMAND & ERIN M 63 VALLEY ROAD HILLSBOROUGH, NJ 63 VALLEY ROAD	08844 R / 69	219,000 131,300 350,300		350,300		F01	1	0.00 7,638.05 3,819.03
2	142.05 5	1.063 2SF L 2AG 1.0630 AC	2	KRAWSKI, JEREMY & KERI 5 WARNER DRIVE HILLSBOROUGH, NJ 5 WARNER DRIVE	08844 R / 69	275,600 244,700 520,300		520,300		F01	1	0.00 11,566.25 5,783.13
3	142.05 6	1.030 1SF R 1AG, POOL 1.0300 AC	2	WILCZEK, GERALD & JOANN 7 WARNER DRIVE HILLSBOROUGH, NJ 7 WARNER DRIVE	08844 R / 69	275,300 133,500 408,800		408,800		F01	1	0.00 8,924.75 4,462.38
4	142.05 7	1.010 2SF L 1.0100 AC	2	MC CARTHY, P & CORDIANO, JENNIFER 9 WARNER DRIVE HILLSBOROUGH, NJ 9 WARNER DRIVE	08844 R / 69	275,100 175,000 450,100		450,100		F01	1	0.00 9,901.52 4,950.76
5	142.05 8	1.020 1SF R 1AG 1.0200 AC	2	PROCTOR, ROBERT B & BARBARA A 11 WARNER DRIVE HILLSBOROUGH, NJ 11 WARNER DRIVE	08844 R / 69	275,200 141,100 416,300		416,300		F01	1	0.00 9,089.11 4,544.56
6	142.05 9	1.000 1SF R 2AG 1.0000 AC	2	CABRAL, HENRY & BEATRIZ 13 WARNER DRIVE HILLSBOROUGH, NJ 13 WARNER DRIVE	08844 R / 69	275,000 150,200 425,200		425,200		F01	1	0.00 9,312.17 4,656.09
7	142.05 10	1.000 1SF R 2AG 1.0000 AC	2	DIETZMAN, HOWARD E 4 WOLFE DRIVE HILLSBOROUGH, NJ 4 WOLFE DRIVE	08844 R / 69	275,000 164,100 439,100		439,100		F01	1	0.00 9,629.15 4,814.58
8	142.05 11	1.230 2SF S 1AG, POOL 1.2300 AC	2	MACHAT, GERALD G & HELEN P TRUSTEES 2 WOLFE DRIVE HILLSBOROUGH, NJ 2 WOLFE DRIVE	08844 R / 69	277,300 214,600 491,900		491,900		F01	1	0.00 10,882.99 5,441.50
9	142.06 1	1.3180 2SF L 2AG 1.3180 AC	2	THOMPSON, M B & HORCH, MATTHEW T 17 WOLFE DRIVE HILLSBOROUGH, NJ 17 WOLFE DRIVE	08844 I2 / 69	274,500 268,900 543,400		543,400		F01	1	0.00 12,099.25 6,049.63
10	143 1 Q0037	248.657 191AC CONS EASEMENT 248.6570 AC	3B	DUKE FARMS FOUNDATION 80 ROUTE 206 SOUTH HILLSBOROUGH, NJ NEW CENTRE ROAD	08844 AG / 21	93,400 0 93,400		93,400		F01	1	0.00 2,134.34 1,067.17
11	143 2	1.080 1SF R 2UG 1.0800 AC	2	BROADDUS, NELSON K & EILEEN 252 NEW CENTRE ROAD HILLSBOROUGH, NJ 252 NEW CENTRE ROAD	1175 08844 AG / 21	205,800 119,600 325,400		325,400		F01	1	0.00 7,499.51 3,749.76
12	143 3	18.7300 18.7300 AC	1	VALLEY INDUSTRIAL PARTNERS, LLC 154 FIRST AVENUE MANASQUAN NJ NEW CENTRE ROAD	08736 GI / 21	327,800 0 327,800		327,800		F01	1	0.00 7,696.74 3,848.37
13	143 4	35.0700 35.0700 AC	1	VALLEY INDUSTRIAL PARTNERS, LLC 154 FIRST AVENUE MANASQUAN NJ AUTEN & VALLEY ROAD	08736 GI / 21	1,227,500 0 1,227,500		1,227,500		F01	1	0.00 28,821.71 14,410.86
14	143 5	1.000 1SF R 2AG 1.0000 AC	2	SYLVESTER SULLIVAN FAMILY LP 400 NORTH BRIDGE STREET BRIDGEWATER, NJ 339 VALLEY ROAD	08807 GI / 21	225,000 141,100 366,100		366,100		F01	1	0.00 7,969.11 3,984.56
Page Totals						4,501,500 1,884,100	0	6,385,600				Block: 143 Lot: 5

1	2	3	4	5	6	7	8	9	10	11		
Line	Block No Lot No. Qualification Account #	Land Dimensions Building Description Additional Lots Acreage	Prop Class	Owner's Name Address City State Property Location	Billing Code Zip Code Zoning/Tax Map Pg	Value	Exemptions Code Amount	Net Taxable Value	Deductions Code No Owners	Special Tax Codes	Num Units	Deduction Amt 2021 Tax 2022 1st
						Land Improvemnt Total						
1	143 6	3.9400 1SM, 1SM OFFICE/STORAGE 3.9400 AC	4A	SCHILKE FAMILY, LLC 301 VALLEY ROAD HILLSBOROUGH, NJ 301 VALLEY ROAD	08844 GI / 21	430,900 457,300 888,200		888,200		F01	1	0.00 20,854.94 10,427.47
2	143 7	69.0600 1S IND BLDG SOLAR PANELS 69.0600 AC	4B	321VR HOLDINGS LLC 480 ELIZABETH AVENUE SOMERSET, NJ 321 VALLEY ROAD	08873 GI / 21	2,977,500 4,646,900 7,624,400		7,624,400		F01	1	0.00 179,020.91 89,510.46
3	143 7.19	4.2900 AKA LOT 7.01 4.2900 AC	15C	TOWNSHIP OF HILLSBOROUGH 379 SOUTH BRANCH ROAD HILLSBOROUGH, NJ VALLEY ROAD	08844 GI / 21	107,300 0 107,300		*Exempt*		F01	1	0.00 0.00 0.00
4	143 8	11.3900 11.3900 AC	1	PUBLIC SERVICE ELEC & GAS CO 80 PARK PL PROP TAX 6 FLR NEWARK, NJ VALLEY ROAD	07102-4194 AGGI / 21	113,900 0 113,900		113,900		F01	1	0.00 2,674.38 1,337.19
5	143 9	2.9400 VACANT R/R SPUR 2.9400 AC	15C	GENERAL SERVICES ADMINISTRATION 10 CAUSEWAY STREET BOSTON, MA ROYCEFIELD ROAD	02100 I2 / 21	257,300 0 257,300		*Exempt*		F01	1	0.00 0.00 0.00
6	143 10	3.7250 3.7250 AC	1	DOG DAYS DAYCARE CENTER LLC 281-283 ROYCEFIELD RD HILLSBOROUGH, NJ 285 ROYCEFIELD ROAD	08844 I2 / 21	227,300 0 227,300		227,300		F01	1	0.00 6,569.70 3,284.85
7	143 10.01	1.0400 1SF F 1UG 1.0400 AC	2	BOCCHINO, LOUIS J III 297 ROYCEFIELD ROAD HILLSBOROUGH, NJ 297 ROYCEFIELD ROAD	08844 I2 / 21	200,400 107,400 307,800		307,800		F01	1	0.00 6,729.37 3,364.69
8	143 10.02	2.0150 DOG DAY CARE 2.0150 AC	4A	DOG DAYS DAYCARE CENTER LLC 281-283 ROYCEFIELD ROAD HILLSBOROUGH, NJ 281-283 ROYCEFIELD RD	08844 I2 / 21	352,600 471,200 823,800		823,800		F01	1	0.00 19,342.82 9,671.41
9	143 11	37.040 INDUSTRIAL BLDG 37.0400 AC	4B	URBANO PROPERTIES, LLC 311 ROYCEFIELD ROAD HILLSBOROUGH, NJ 311 ROYCEFIELD ROAD	08844 I2 / 21	1,280,000 433,300 1,713,300		1,713,300		F01	1	0.00 40,228.29 20,114.15
10	143 11 CELL	0.3587 TOWER TOWER .3587 AC	4A	URBANO PROPERTIES, LLC 311 ROYCEFIELD ROAD HILLSBOROUGH, NJ 311 ROYCEFIELD ROAD	08844 I2 / 21	163,100 0 163,100		163,100		F01	1	0.00 3,829.59 1,914.80
11	143 11.01	2.060 1SCB 2.0600 AC	4B	JTWELVE, LLC 301 ROYCEFIELD ROAD HILLSBOROUGH, NJ 301 ROYCEFIELD ROAD	08844 I2 / 21	360,500 840,700 1,201,200		1,201,200		F01	1	0.00 28,204.18 14,102.09
12	143 11.02	4.0000 4.0000 AC	4B	CHESLA, JOSEPH & KEVIN 41 LAZY BROOK ROAD FLEMINGTON, NJ 303 ROYCEFIELD ROAD	08822 I2 / 21	350,000 508,900 858,900		858,900		F01	1	0.00 20,166.98 10,083.49
13	143 11.03	0.853 LAND LOCKED AKA PART B143 L11.05 .8530 AC	15C	TOWNSHIP OF HILLSBOROUGH 379 SOUTH BRANCH ROAD HILLSBOROUGH, NJ ROYCEFIELD ROAD	08844 / 21	10,700 0 10,700		*Exempt*		F01	1	0.00 0.00 0.00
14	143 11.04	1.940 1.9400 AC	1	JTWELVE, LLC 301 ROYCEFIELD ROAD HILLSBOROUGH, NJ ROYCEFIELD ROAD	08844 I2 / 21	169,800 0 169,800		169,800		F01	1	0.00 3,986.90 1,993.45
Page Totals						6,626,000 7,465,700	0	14,091,700				Block: 143 Lot: 11.04

1	2	3	4	5	6	7	8	9	10	11		
Line	Block No Lot No. Qualification Account #	Land Dimensions Building Description Additional Lots Acreage	Prop Class	Owner's Name Address City State Property Location	Billing Code Zip Code Zoning/Tax Map Pg	Value	Exemptions Code Amount	Net Taxable Value	Deductions Code No Owners	Special Tax Codes	Num Units	Deduction Amt 2021 Tax 2022 1st
						Land Improvemnt Total						
1	143 12.01	5.9940 AKA LOT 12 5.9940 AC	1	SPG HILLSBOROUGH, LLC 115 EAST 11TH AVE ROSELLE, NJ 315 ROYCEFIELD ROAD	 07203 I2 / 21	 917,800 0 917,800		917,800		F01	1	0.00 20,319.59 10,159.80
2	143 13	2.7750 1SAL R 2UG 2.7750 AC	2	NEKRASOVAS, VIKTOR & ANNA 504 FARM ROAD HILLSBOROUGH, NJ 325 ROYCEFIELD ROAD	 08844 I2 / 21	 217,800 80,100 297,900		297,900		F01	1	0.00 6,900.78 3,450.39
3	143 13.01	5.6380 1SF, ETC. 5.6380 AC	4A	329 ROYCEFIELD ROAD, LLC 329 ROYCEFIELD RD HILLSBOROUGH, NJ 329 ROYCEFIELD ROAD	 08844 I2 / 21	 439,600 241,600 681,200		681,200		F01	1	0.00 15,994.58 7,997.29
4	143 14.01	10.8200 1SCB INDUSTRIAL 10.8200 AC	4B	ROYCEFIELD RD REALTY ASSOCS NJ, LLC 605 OMNI DRIVE HILLSBOROUGH, NJ 375 ROYCEFIELD ROAD	 08844 I2 / 21	 680,900 375,400 1,056,300		1,056,300		F01	1	0.00 24,801.93 12,400.97
5	143 16	6.6700 1.5SAL F 6.6700 AC	2	ASTICON MGMT, LLC P O BOX 4376 WARREN, NJ 377 ROYCEFIELD ROAD	 07059 I2 / 21	 496,100 112,100 608,200		608,200		F01	1	0.00 14,261.75 7,130.88
6	143 17	3.2100 1SF R 1AG 3.2100 AC	2	CREAM PUFF FARMS, LLC 107 SNOWDEN LANE PRINCETON, NJ 385 ROYCEFIELD ROAD	 08540 I2 / 21	 226,000 179,800 405,800		405,800		F01	1	0.00 9,028.07 4,514.04
7	143 18	3.2100 1S INDUSTRIAL 3.2100 AC	4B	FLYWAY PROPERTIES LLC ATT E SKOMSKY 125 SIXTH AVE, SUITE 100 MT LAUREL, NJ 395 ROYCEFIELD ROAD	 08054 I2 / 21	 232,500 283,400 515,900		515,900		F01	1	0.00 12,113.34 6,056.67
8	143 19	10.4500 1SCB INDUSTRIAL BLDG 10.4500 AC	4B	INTUBE REALTY CORP P O BOX 127 FLAGTOWN, NJ 297 VALLEY ROAD	 08821 I2 / 21	 704,400 912,400 1,616,800		1,616,800		F01	1	0.00 37,962.46 18,981.23
9	143 19.01	1.5000 1SCB MANUFACTURING 1.5000 AC	4B	399 ROYCEFIELD PROPERTY, LLC 399 ROYCEFIELD ROAD HILLSBOROUGH, NJ 399 ROYCEFIELD ROAD	 08844 I2 / 21	 151,400 343,100 494,500		494,500		F01	1	0.00 11,610.87 5,805.44
10	143 21	4.0400 4.0400 AC	5A	CONSOLIDATED RAIL CORPORATION P O BOX 8499 PHILADELPHIA, PA ROYCEFIELD ROAD	 19101 I2 / 21	 0 0 0		*Exempt RR*		F01	1	0.00 0.00 0.00
11	143 22	6.4800 1SCB INDUSTRIAL BLDG 6.4800 AC	4B	INTUBE REALTY CORPORATION P O BOX 957 SOMERVILLE, NJ 293 VALLEY ROAD	 08876 GI / 21	 419,100 648,300 1,067,400		1,067,400		F01	1	0.00 25,062.55 12,531.28
12	143 23	1.4800 1SAL R 1.4800 AC	2	KASHNICKI, RAYMOND & MARGARET 407 ROYCEFIELD ROAD HILLSBOROUGH, NJ 407 ROYCEFIELD ROAD	 08844 I2 / 21	 194,600 190,800 385,400		385,400		F01	1	0.00 8,603.07 4,301.54
13	143 24	1.0200 1.5SF F 2UG 1.0200 AC	2	CHOUDHRY, UME 417 ROYCEFIELD RD HILLSBOROUGH, NJ 417 ROYCEFIELD ROAD	 08844 R / 21	 200,200 10,900 211,100		211,100		F01	1	0.00 5,743.21 2,871.61
14	143 24.01	0.9900 .9900 AC	1	TEEVEE, LLC 20 QUICK CT SOMERSET, NJ VALLEY ROAD	 08873 R / 21	 189,500 0 189,500		189,500		F01	1	0.00 3,979.87 1,989.94
Page Totals						5,069,900 3,377,900	0	8,447,800				Block: 143 Lot: 24.01

1	2	3	4	5	6	7	8	9	10	11		
Line	Block No Lot No. Qualification Account #	Land Dimensions Building Description Additional Lots Acreage	Prop Class	Owner's Name Address City State Property Location	Billing Code Zip Code Zoning/Tax Map Pg	Value	Exemptions Code Amount	Net Taxable Value	Deductions Code No Owners	Special Tax Codes	Num Units	Deduction Amt 2021 Tax 2022 1st
						Land Improvemnt Total						
1	143 25	4.600 1SF R 2UG 4.6000 AC	2	TEEVEE LLC 20 QUICK COURT SOMERSET NJ 183 VALLEY ROAD	08873 R / 21	261,000 94,300 355,300		355,300		F01	1	0.00 9,298.08 4,649.04
2	143 25.01	1.8550 2SV L 2UG 1.8550 AC	2	NUALPLUB, ERICA & SARAWUT 175 VALLEY ROAD HILLSBOROUGH, NJ 175 VALLEY ROAD	08844 R / 21	233,600 246,700 480,300		480,300		F01	1	0.00 10,655.22 5,327.61
3	143 26	3.3400 1.5SF F TOWING BUSINESS 3.3400 AC	4A	LINKER, DOMINICK C 203 VALLEY ROAD HILLSBOROUGH, NJ 203 VALLEY ROAD	08844 R / 21	171,300 209,400 380,700		380,700		F01	1	0.00 8,938.84 4,469.42
4	143 26.01	3.0000 1SF R 2AG 3.0000 AC	2	JUNE FERRANTE IRREVOCABLE TRUST 193 VALLEY ROAD HILLSBOROUGH, NJ 193 VALLEY ROAD	08844 R / 21	237,600 173,500 411,100		411,100		F01	1	0.00 9,349.74 4,674.87
5	143 27	8.8000 8.8000 AC	1	GUTMAN, LYDIA & MATTHEW 195 HOCKENBURY ROAD HILLSBOROUGH, NJ VALLEY ROAD	08844 R / 21	285,500 0 285,500		285,500		F01	1	0.00 6,175.24 3,087.62
6	143 28	1.110 2SF L 2UG 1.1100 AC	2	BASON, FRANK & JEANINNE 211 VALLEY ROAD HILLSBOROUGH, NJ 211 VALLEY ROAD	08844 R / 21	226,100 310,600 536,700		536,700		F01	1	0.00 12,815.38 6,407.69
7	144 1	0.150 .1500 AC	15E	UNKNOWN, (CEMETERY) RIVER ROAD HILLSBOROUGH, NJ RIVER ROAD	08821 AG / 7	1,500 0 1,500		*Exempt*		F01	1	0.00 0.00 0.00
8	144 2	2.00 2SF L,2SF L 2.0000 AC	4A	DUKE FARMS FOUNDATION 80 ROUTE 206 SOUTH HILLSBOROUGH, NJ 208 & 334 RIVER ROAD	08844 AGOS / 7	480,000 467,700 947,700		947,700		F01	4	0.00 22,242.61 11,121.31
9	144 2 Q0037	469.6400 181 CONS EASEMENT 469.6400 AC	3B	DUKE FARMS FOUNDATION 80 ROUTE 206 SOUTH HILLSBOROUGH, NJ RIVER ROAD	08844 AGOS / 7	195,800 0 195,800		195,800		F01	1	0.00 4,479.98 2,239.99
10	144 3	0.900 1SF R 1AG .9000 AC	2	WILLIAMS, JOHN & KATHLEEN M 193 NEW CENTRE ROAD HILLSBOROUGH, NJ 193 NEW CENTRE ROAD	5235 08844 AG / 7	200,000 180,000 380,000		380,000		F01	1	0.00 8,156.95 4,078.48
11	144 4	0.510 1SAL R 1AG .5100 AC	2	GIOVANETTI, MARIO 197 NEW CENTRE ROAD HILLSBOROUGH, NJ 197 NEW CENTRE ROAD	08844 AG / 7	180,500 104,800 285,300		285,300		F01	1	0.00 6,184.63 3,092.32
12	144 5	0.5165 1SAL R 1AG .5165 AC	2	WARD, THOMAS L III & ALINA I 201 NEW CENTRE ROAD HILLSBOROUGH, NJ 201 NEW CENTRE ROAD	1628 08844 AG / 7	180,800 103,000 283,800		283,800		F01	1	0.00 6,203.42 3,101.71
13	144 6	0.510 1SF R 2UG .5100 AC	2	SHOVLIN, PATRICK J & KAREN 205 NEW CENTRE ROAD HILLSBOROUGH, NJ 205 NEW CENTRE ROAD	4440 08844 AG / 7	180,500 157,200 337,700		337,700		F01	1	0.00 7,647.44 3,823.72
14	144 7	0.510 1SF R 1AG .5100 AC	2	GLOWACKI, JOHN & MARITA 209 NEW CENTRE ROAD HILLSBOROUGH, NJ 209 NEW CENTRE ROAD	08844 AG / 7	180,500 129,900 310,400		310,400		F01	1	0.00 6,635.45 3,317.73
Page Totals						3,013,200 2,177,100	0	5,190,300				Block: 144 Lot: 7

1	2	3	4	5	6	7	8	9	10	11		
Line	Block No Lot No. Qualification Account #	Land Dimensions Building Description Additional Lots Acreage	Prop Class	Owner's Name Address City State Property Location	Billing Code Zip Code Zoning/Tax Map Pg	Value	Exemptions Code Amount	Net Taxable Value	Deductions Code No Owners	Special Tax Codes	Num Units	Deduction Amt 2021 Tax 2022 1st
						Land Improvemnt Total						
1	144 8	0.710 1SF R 1AG .7100 AC	2	GALLETTA, STEVEN 213 NEW CENTRE ROAD HILLSBOROUGH, NJ 213 NEW CENTRE ROAD	08844 AG / 7	190,500 148,200 338,700		338,700		F01	1	0.00 7,215.41 3,607.71
2	144 9	0.750 1SAL R 2AG .7500 AC	2	SYLVESTER SULLIVAN FAMILY LP 400 NORTH BRIDGE STREET BRIDGEWATER, NJ 219 NEW CENTRE ROAD	08807 AG / 7	192,500 134,600 327,100		327,100		F01	1	0.00 6,912.51 3,456.26
3	144 10	2.819 2SF L 2UG SOLAR SYSTEM 2.8190 AC	2	SEXTON, DANIEL W & NADEZHDA 229 NEW CENTRE ROAD HILLSBOROUGH, NJ 229 NEW CENTRE ROAD	08844 AG / 7	221,500 382,100 603,600		603,600		F01	1	0.00 13,503.35 6,751.68
4	144 10.01 Q0037	9.9700 9.9700 AC	3B	DUKE FARMS FOUNDATION 80 ROUTE 206 SOUTH HILLSBOROUGH, NJ NEW CENTRE ROAD	08844 AG / 7	6,900 0 6,900		6,900		F01	1	0.00 154.97 77.49
5	144 11	0.790 1SF R 2AG .7900 AC	2	ANDRESKO, NANCY LEE 239 NEW CENTRE ROAD HILLSBOROUGH, NJ 239 NEW CENTRE ROAD	08844 AG / 7	194,500 143,900 338,400		338,400		F01	1	0.00 7,382.11 3,691.06
6	144 12	0.880 1SAL R 2UG .8800 AC	2	AUERBACH, LARRY JR. & CAITLIN 253 NEW CENTRE RD. HILLSBOROUGH, NJ 253 NEW CENTRE ROAD	08844 AG / 7	183,500 102,600 286,100		286,100		F01	1	0.00 5,994.45 2,997.23
7	144 13 Q0037	113.3500 113.3500 AC	3B	DUKE FARMS FOUNDATION 80 ROUTE 206 SOUTH HILLSBOROUGH, NJ NEW CENTRE ROAD	08844 AG / 7	80,800 0 80,800		80,800		F01	1	0.00 1,847.88 923.94
8	144 13.01	1.150 2SAL L 1.1500 AC	2	SAGE, SANFORD W 349 NEW CENTRE ROAD HILLSBOROUGH, NJ 349 NEW CENTRE ROAD	1175 08844 AG / 7	206,500 228,700 435,200		435,200		F01	1	0.00 9,640.89 4,820.45
9	144 14	1.0000 1.5SF F 1.0000 AC	3A	DUKE FARMS FOUNDATION 80 ROUTE 206 SOUTH HILLSBOROUGH, NJ 397 NEW CENTRE ROAD	08844 AG / 7	240,000 255,400 495,400		495,400		F01	1	0.00 11,742.35 5,871.18
10	144 14 Q0037	50.6500 50.6500 AC	3B	DUKE FARMS FOUNDATION 80 ROUTE 206 SOUTH HILLSBOROUGH, NJ 397 NEW CENTRE ROAD	08844 AG / 7	37,300 0 37,300		37,300		F01	1	0.00 852.33 426.17
11	144 15	1.2400 1SF R 2AG 1.2400 AC	2	STAATS, GARRY JR 395 NEW CENTRE ROAD HILLSBOROUGH, NJ 395 NEW CENTRE ROAD	08844 AG / 7	207,400 123,900 331,300		331,300		F01	1	0.00 7,318.72 3,659.36
12	144 16.01	3.3522 2SS L 2AG 3.3522 AC	2	BUZZONI, GUY A & BRIDGET C 407 NEW CENTRE ROAD HILLSBOROUGH, NJ 407 NEW CENTRE ROAD	08844 RS / 7	228,500 359,400 587,900		587,900		F01	1	0.00 13,162.89 6,581.45
13	144 16.02	2.2973 2SF L 2AG 2.2973 AC	2	MEYER, ANDREW & CHRISTINE 413 NEW CENTRE ROAD HILLSBOROUGH, NJ 413 NEW CENTRE ROAD	08844 RS / 7	217,900 331,900 549,800		549,800		F01	1	0.00 12,136.82 6,068.41
14	144 16.03	2.3015 2SV L 2AG, POOL 2.3015 AC	2	BOGANTES, LUIS & MORALES, YADIRA 419 NEW CENTRE ROAD HILLSBOROUGH, NJ 419 NEW CENTRE ROAD	08844 RS / 7	218,000 423,100 641,100		641,100		F01	1	0.00 13,850.86 6,925.43
Page Totals						2,425,800 2,633,800	0	5,059,600				Block: 144 Lot: 16.03

1	2	3	4	5	6	7	8	9	10	11		
Line	Block No Lot No. Qualification Account #	Land Dimensions Building Description Additional Lots Acreage	Prop Class	Owner's Name Address City State Property Location	Billing Code Zip Code Zoning/Tax Map Pg	Value	Exemptions Code Amount	Net Taxable Value	Deductions Code No Owners	Special Tax Codes	Num Units	Deduction Amt 2021 Tax 2022 1st
						Land Improvemnt Total						
1	144 16.04	2.2767 2SV L 2AG, POOL 2.2767 AC	2	FULLER, GARRETT C & PADMA 421 NEW CENTRE ROAD HILLSBOROUGH, NJ 421 NEW CENTRE ROAD	08844 RS / 7	217,700 427,200 644,900		644,900		F01	1	0.00 13,444.65 6,722.33
2	144 16.05	2.1620 2SV L 2AG 2.1620 AC	2	OKAFOR, FRED E 99 BEEKMAN LANE HILLSBOROUGH, NJ 99 BEEKMAN LANE	08844 RS / 7	216,600 429,200 645,800		645,800		F01	1	0.00 14,412.02 7,206.01
3	144 16.06	2.0386 2SV L 2AG 2.0386 AC	2	HRIB, NICHOLAS JOSE & PENELOPE 97 BEEKMAN LANE HILLSBOROUGH, NJ 97 BEEKMAN LANE	08844 RS / 7	215,400 300,700 516,100		516,100		F01	1	0.00 12,033.51 6,016.76
4	144 16.07	2.0535 2SV L 2BIG 2.0535 AC	2	THOMPSON, DAWN E & FRANCIS M 95 BEEKMAN LANE HILLSBOROUGH, NJ 95 BEEKMAN LANE	08844 RS / 7	215,500 437,000 652,500		652,500		F01	1	0.00 14,733.71 7,366.86
5	144 16.08	2.0000 2SV L 1AG, 1BG 2.0000 AC	2	VALLONE, MICHAEL & PAMELA 91 BEEKMAN LANE HILLSBOROUGH, NJ 91 BEEKMAN LANE	08844 RS / 7	215,000 370,600 585,600		585,600		F01	1	0.00 12,388.05 6,194.03
6	144 16.09	3.3964 2SV L 2BG 3.3964 AC	2	FRIEDMAN, J I & MISHIMA, Y 93 BEEKMAN LANE HILLSBOROUGH, NJ 93 BEEKMAN LANE	1175 08844 RS / 7	229,000 336,000 565,000		565,000		F01	1	0.00 13,700.59 6,850.30
7	144 16.10	3.3584 3.3584 AC	1	INTER DEVELOP CORP 1242 CEDAR AVENUE MOUNTAINSIDE, NJ NEW CENTRE ROAD	07092 RS / 7	228,600 0 228,600		228,600		F01	1	0.00 4,780.53 2,390.27
8	144 16.11	3.4558 3.4558 AC	1	INTER DEVELOP CORP 1242 CEDAR AVENUE MOUNTAINSIDE, NJ NEW CENTRE ROAD	07092 RS / 7	229,600 0 229,600		229,600		F01	1	0.00 4,804.01 2,402.01
9	144 17	2.000 2SF L FARM BLDG 2.0000 AC	3A	EVER-LEA FARMS, LLC 207 COLUMBIA COMMON HILLSBOROUGH, NJ 71 BEEKMAN LANE	08844 RS / 7	215,000 274,400 489,400		489,400		F01	1	0.00 11,272.75 5,636.38
10	144 17 Q0041	90.400 PRESERVED 90.4000 AC	3B	EVER-LEA FARMS, LLC 207 COLUMBIA COMMON HILLSBOROUGH, NJ 71 BEEKMAN LANE	08844 RS / 7	41,800 0 41,800		41,800		F01	1	0.00 974.43 487.22
11	144 17.01	2.0000 1.5SV F 2AG 2.0000 AC	2	KANELLOS, STYLIANOS & KATHRENE 89 BEEKMAN LANE HILLSBOROUGH, NJ 89 BEEKMAN LANE	1175 08844 RS / 7	215,000 274,800 489,800		489,800		F01	1	0.00 12,366.92 6,183.46
12	144 17.02	2.0000 2SF L 2AG 2.0000 AC	2	MICHTA, J & E , BARNISH, R & E 87 BEEKMAN LANE HILLSBOROUGH, NJ 87 BEEKMAN LANE	08844 RS / 7	215,000 471,200 686,200		686,200		F01	1	0.00 16,144.85 8,072.43
13	144 17.03	2.0000 1SF F 2.0000 AC	2	EVERETT, DAVID 207 COLUMBIA COMMONS HILLSBOROUGH, NJ 69 BEEKMAN LANE	1175 08844 RS / 7	265,000 146,400 411,400		411,400		F01	1	0.00 9,058.58 4,529.29
14	144 18	5.5000 2SF L 2UG 5.5000 AC	3A	DUKE FARMS FOUNDATION 80 ROUTE 206 SOUTH HILLSBOROUGH, NJ 400 RIVER ROAD	08844 AG / 7	285,000 435,000 720,000		720,000		F01	1	0.00 16,929.08 8,464.54
Page Totals						3,004,200 3,902,500	0	6,906,700				Block: 144 Lot: 18

1	2	3	4	5	6	7	8	9	10	11		
Line	Block No Lot No. Qualification Account #	Land Dimensions Building Description Additional Lots Acreage	Prop Class	Owner's Name Address City State Property Location	Billing Code Zip Code Zoning/Tax Map Pg	Value	Exemptions Code Amount	Net Taxable Value	Deductions Code No Owners	Special Tax Codes	Num Units	Deduction Amt 2021 Tax 2022 1st
						Land Improvemnt Total						
1	144 18 Q0037	128.4000 128.4000 AC	3B	DUKE FARMS FOUNDATION 80 ROUTE 206 SOUTH HILLSBOROUGH, NJ 400 RIVER ROAD	08844 AG / 7	57,100 0 57,100		57,100		F01	1	0.00 1,307.84 653.92
2	144 18.01	1.000 1SF R 2AG 1.0000 AC	2	WENGRYN, SOPHIE 45 BEEKMAN LANE HILLSBOROUGH, NJ 45 BEEKMAN LANE	08844 RS / 7	205,000 210,600 415,600		415,600		F01	1	0.00 8,682.90 4,341.45
3	144 18.02	1.000 1SF R 2AG 1.0000 AC	2	COATES, RICHARD A & JUDITH 33 BEEKMAN LANE HILLSBOROUGH, NJ 33 BEEKMAN LANE	08844 AG / 7	205,000 180,100 385,100		385,100	V1 2	F01	1	250.00 8,176.98 4,088.49
4	144 19	1.9100 2SF L 1.9100 AC	3A	DUKE FARMS FOUNDATION 80 ROUTE 206 SOUTH HILLSBOROUGH, NJ 374-376 RIVER ROAD	08844 AG / 7	439,100 369,600 808,700		808,700		F01	2	0.00 19,162.03 9,581.02
5	144 19 Q0037	80.0000 80.0000 AC	3B	DUKE FARMS FOUNDATION 80 ROUTE 206 SOUTH HILLSBOROUGH, NJ 374-376 RIVER ROAD	08844 AG / 7	50,400 0 50,400		50,400		F01	1	0.00 1,155.22 577.61
6	145 1	3.0296 2SF L 2UG,1UG POOL 3.0296 AC	2	STONE, MARY C 2 BEEKMAN LANE HILLSBOROUGH, NJ 2 BEEKMAN LANE	08844 RS / 6	225,300 388,500 613,800		613,800		F01	1	0.00 13,883.73 6,941.87
7	145 2	2.000 1.5SV F 2AG 2.0000 AC	2	YARKA, GERARD C & JANET M 6 BEEKMAN LANE HILLSBOROUGH, NJ 6 BEEKMAN LANE	08844 RS / 6	215,000 298,600 513,600		513,600		F01	1	0.00 11,491.11 5,745.56
8	145 3	2.3700 2SV L 3BIG AKA BLK 145 L 31 2.3700 AC	2	FAM, JENNIFER L & STEVEN ALAFAZANOS 8 BEEKMAN LANE HILLSBOROUGH, NJ 8 BEEKMAN LANE	08844 RS / 6	218,700 562,100 780,800		780,800		F01	1	0.00 17,837.76 8,918.88
9	145 4	2.1100 2SV L 3AG AKA BLK 145 L 31 2.1100 AC	2	AMIN, PANKAJ & KIRTIKUMARI 2 VALIS ROAD HILLSBOROUGH, NJ 2 VALIS ROAD	08844 RS / 6	309,800 630,800 940,600		940,600		F01	1	0.00 21,101.48 10,550.74
10	145 5	2.1300 2SV L 3AG AKA BLK 145 L 31 2.1300 AC	2	YANG, TING & FAN, CHUNPENG 4 VALIS ROAD HILLSBOROUGH, NJ 4 VALIS ROAD	08844 RS / 6	326,300 569,000 895,300		895,300		F01	1	0.00 19,941.57 9,970.79
11	145 6	2.1300 2SV L 3AG AKA BLK 145 L 31 2.1300 AC	2	HARRIS, JONATHAN S & GAYLE BETH 3 COURY ROAD HILLSBOROUGH, NJ 3 COURY ROAD	08844 RS / 6	326,300 621,500 947,800		947,800		F01	1	0.00 21,188.35 10,594.18
12	145 7	2.090 2SV L 3AG AKA BLK 145 L 31 2.0900 AC	2	GANDAVABI, BHASKAR & ANURADHA 1 COURY ROAD HILLSBOROUGH, NJ 1 COURY ROAD	08844 RS / 6	296,900 588,700 885,600		885,600		F01	1	0.00 19,814.78 9,907.39
13	145 8	3.2717 2SF O 3UG + AKA LOT 31 3.2717 AC	2	SYLVESTER SULLIVAN FAMILY LP 400 NORTH BRIDGE STREET BRIDGEWATER, NJ 536 RIVER ROAD	08807 RS / 6	203,200 288,300 491,500		491,500		F01	2	0.00 10,990.99 5,495.50
14	145 9	2.0000 1S F 2.0000 AC	2	RYDBERG, PATRICIA 931 BROWN ROAD BRIDGEWATER, NJ 554 RIVER ROAD	08807 RS / 6	190,500 125,200 315,700		315,700		F01	1	0.00 6,900.78 3,450.39
Page Totals				V1 250		3,268,600 4,833,000	0	8,101,600				Block: 145 Lot: 9

1	2	3	4	5	6	7	8	9	10	11		
Line	Block No Lot No. Qualification Account #	Land Dimensions Building Description Additional Lots Acreage	Prop Class	Owner's Name Address City State Property Location	Billing Code Zip Code Zoning/Tax Map Pg	Value	Exemptions Code Amount	Net Taxable Value	Deductions Code No Owners	Special Tax Codes	Num Units	Deduction Amt 2021 Tax 2022 1st
						Land Improvemnt Total						
1	145 10	2.0300 2SV L 3BIG AKA BLK 145 L 31 2.0300 AC	2	PALAPARTHI, V & BAYYA, K 2 COURY ROAD HILLSBOROUGH, NJ 2 COURY ROAD	08844 RS / 6	325,300 588,500 913,800		913,800		F01	1	0.00 20,408.82 10,204.41
2	145 11	2.4110 1.5SAL F 2UG 2.4110 AC	2	SKOK, DOROTHY J 290 FLORAL DRIVE BRIDGEWATER, NJ 560 RIVER ROAD	08844 RS / 6	194,600 144,500 339,100		339,100		F01	1	0.00 7,433.77 3,716.89
3	145 12	2.0100 2SV L 3AG AKA BLK 145 L 31 2.0100 AC	2	ROARTY, HUGH & TRACIE 4 COURY ROAD HILLSBOROUGH, NJ 4 COURY ROAD	08844 RS / 6	325,100 554,300 879,400		879,400		F01	1	0.00 19,582.32 9,791.16
4	145 13	2.0700 2SV L 3AG AKA BLK 145 L 31 2.0700 AC	2	HYDZIK, STEPHEN S & CATHERINE A 6 COURY ROAD HILLSBOROUGH, NJ 6 COURY ROAD	08844 RS / 6	325,700 497,100 822,800		822,800		F01	1	0.00 18,260.40 9,130.20
5	145 14	2.1100 2SV L 3AG AKA BLK 145 L 31 2.1100 AC	2	KUMAR, NARENDRA & SINGH, KAVITA 8 COURY ROAD HILLSBOROUGH, NJ 8 COURY ROAD	08844 RS / 6	326,100 568,700 894,800		894,800		F01	1	0.00 19,908.70 9,954.35
6	145 15	2.1900 2SV L 3BIG AKA BLK 145 L 31 2.1900 AC	2	NAWAZ, USMAN 91 MATHEWS AVE STATEN ISLAND, NY 10 COURY ROAD	10310 RS / 6	326,900 570,400 897,300		897,300		F01	1	0.00 20,000.26 10,000.13
7	145 16	2.1000 2SV L 3BIG AKA BLK 145 L 31 2.1000 AC	2	MARKUS, LILLIAN M & BAMBO, MICHAEL 12 COURY ROAD HILLSBOROUGH, NJ 12 COURY ROAD	08844 RS / 6	326,000 545,000 871,000		871,000		F01	1	0.00 19,516.58 9,758.29
8	145 17	2.1000 2SV L 3AG 2.1000 AC	2	RICHARD WORKMAN 2021 FAMILY TRUST 14 COURY RD HILLSBOROUGH, NJ 14 COURY ROAD	08844 RS / 6	326,000 647,400 973,400		973,400		F01	1	0.00 21,808.22 10,904.11
9	145 18	2.0300 2SV L 3AG AKA BLK 145 L 31 2.0300 AC	2	AUERBACH, MICHAEL D & LISA 16 COURY ROAD HILLSBOROUGH, NJ 16 COURY ROAD	08844 RS / 6	325,300 660,300 985,600		985,600		F01	1	0.00 22,263.74 11,131.87
10	145 19	2.4849 2SV L 1AG,1BG 2.4849 AC	2	BEECK, MELISSA & JORDAN, MARY TRST 590 RIVER ROAD HILLSBOROUGH, NJ 590 RIVER ROAD	08844 RS / 6	208,600 414,900 623,500		623,500		F01	1	0.00 14,106.78 7,053.39
11	145 20	2.4941 2SV L 3AG 2.4941 AC	2	PANELLA, STEVEN C & JENNA N. 592 RIVER RD HILLSBOROUGH, NJ 592 RIVER ROAD	524 08844 RS / 6	208,600 390,900 599,500		599,500		F01	1	0.00 13,545.62 6,772.81
12	145 21	1.5000 1SAL R 2AG POOL 1.5000 AC	2	AUPLISH, SUMEET & MARITZA 594 RIVER ROAD HILLSBOROUGH, NJ 594 RIVER ROAD	08844 RS / 6	200,000 290,000 490,000		490,000		F01	1	0.00 10,951.07 5,475.54
13	145 22	7.070 2SF O 7.0700 AC	2	PICASSO, DANIEL 600 RIVER ROAD HILLSBOROUGH, NJ 600 RIVER ROAD	08844 RS / 6	255,700 295,400 551,100		551,100		F01	2	0.00 12,425.62 6,212.81
14	145 23	0.885 1SCB O .8850 AC	2	VERZI, ZUBIE & MATTHEW 11 FAY DRIVE EAST HANOVER, NJ 598 RIVER ROAD	07936 RS / 6	189,300 86,100 275,400		275,400		F01	1	0.00 5,879.39 2,939.70
Page Totals						3,863,200 6,253,500	0	10,116,700				Block: 145 Lot: 23

1	2	3	4	5	6	7	8	9	10	11		
Line	Block No Lot No. Qualification Account #	Land Dimensions Building Description Additional Lots Acreage	Prop Class	Owner's Name Address City State Property Location	Billing Code Zip Code Zoning/Tax Map Pg	Value	Exemptions Code Amount	Net Taxable Value	Deductions Code No Owners	Special Tax Codes	Num Units	Deduction Amt 2021 Tax 2022 1st
						Land Improvemnt Total						
1	145 24	1.300 1SF R 2AG 1.3000 AC	2	BOYLE, ASHLEE H 604 RIVER ROAD HILLSBOROUGH, NJ 604 RIVER ROAD	08844 RS / 6	198,000 207,100 405,100		405,100		F01	1	0.00 8,957.63 4,478.82
2	145 25	7.8900 1.5SCB F 7.8900 AC	2	RICCIO, KENNETH D 608 RIVER ROAD HILLSBOROUGH, NJ 608 RIVER ROAD	08844 RS / 6	256,700 222,700 479,400		479,400		F01	1	0.00 10,730.36 5,365.18
3	145 26	2.5265 2SV L 3BG 2.5265 AC	2	DESHPANDE, RAJENDRA P & SHARMILA 51 CHAMBERLAIN DRIVE HILLSBOROUGH, NJ 51 CHAMBERLAIN DRIVE	08844 RS / 3	299,400 435,900 735,300		735,300		F01	1	0.00 16,205.90 8,102.95
4	145 27	3.0162 2SV L 3AG 3.0162 AC	2	THIELE, ROBERT E JR & JACQUELYN A 53 CHAMBERLAIN DRIVE HILLSBOROUGH, NJ 53 CHAMBERLAIN DRIVE	08844 RS / 3	320,200 418,600 738,800		738,800		F01	1	0.00 16,349.13 8,174.57
5	145 28	3.2731 2SV L 3BIG 3.2731 AC	2	HOAGLAND TRUST, 55 CHAMBERLAIN DR. HILLSBOROUGH, NJ 55 CHAMBERLAIN DRIVE	08844 RS / 3	323,100 511,700 834,800		834,800		F01	1	0.00 19,169.07 9,584.54
6	145 29	2.8682 2SV L 2BIG 2.8682 AC	2	ALDER, EDWARD A & ANNE B 57 CHAMBERLAIN DRIVE HILLSBOROUGH, NJ 57 CHAMBERLAIN DRIVE	08844 RS / 3	318,700 392,700 711,400		711,400		F01	1	0.00 15,578.99 7,789.50
7	145 30	2.1846 2SV L 2BIG 2.1846 AC	2	SMITH, JEROME G & VIRGINIA M 3 VAN FLEET COURT HILLSBOROUGH, NJ 3 VAN FLEET COURT	08844 RS / 3	311,800 437,500 749,300		749,300		F01	1	0.00 16,377.31 8,188.66
8	145 31	2.0492 2SV L 3BIG 2.0492 AC	2	HUANG, TAO & KING-YUEN CHEONG 1 VAN FLEET COURT HILLSBOROUGH, NJ 1 VAN FLEET COURT	08844 RS / 3	310,500 446,600 757,100		757,100		F01	1	0.00 16,675.50 8,337.75
9	145 32	3.7935 2SV L 2BIG 3.7935 AC	2	DE FREESE, DAVID A & JEANINE C 10 VAN FLEET COURT HILLSBOROUGH, NJ 10 VAN FLEET COURT	08844 RS / 3	327,900 487,900 815,800		815,800		F01	1	0.00 18,081.95 9,040.98
10	145 33	2.0179 2SV L 3BIG 2.0179 AC	2	NEMERGUT, PAUL J III & MAUREEN A 8 VAN FLEET COURT HILLSBOROUGH, NJ 8 VAN FLEET COURT	08844 RS / 3	310,200 473,200 783,400		783,400		F01	1	0.00 17,300.06 8,650.03
11	145 34	2.5891 2SV L 2BIG 2.5891 AC	2	SOISSON, STEPHEN M & LORRAINE A 6 VAN FLEET COURT HILLSBOROUGH, NJ 6 VAN FLEET COURT	08844 RS / 3	315,900 448,800 764,700		764,700		F01	1	0.00 16,846.91 8,423.46
12	145 35	2.4798 2SV L 3BIG 2.4798 AC	2	PATEL, DHVANIL & DHARA 4 VAN FLEET COURT HILLSBOROUGH, NJ 4 VAN FLEET COURT	08844 RS / 3	314,800 402,100 716,900		716,900		F01	1	0.00 15,766.83 7,883.42
13	145 36	2.2361 2SV L 3BG 2.2361 AC	2	SYED, FARHAN & FARHAN, KISHWER 2 VAN FLEET CT HILLSBOROUGH, NJ 2 VAN FLEET COURT	08844 RS / 3	312,400 514,700 827,100		827,100		F01	1	0.00 18,316.75 9,158.38
14	145 37	2.0610 2SV L 2AG 2.0610 AC	2	ACKERMAN, BRUCE G & ADRIANA 1 HARMAN COURT HILLSBOROUGH, NJ 1 HARMAN COURT	08844 RS / 3	310,600 408,600 719,200		719,200		F01	1	0.00 15,792.65 7,896.33
Page Totals						4,230,200 5,808,100	0	10,038,300				Block: 145 Lot: 37

1	2	3	4	5	6	7	8	9	10	11		
Line	Block No Lot No. Qualification Account #	Land Dimensions Building Description Additional Lots Acreage	Prop Class	Owner's Name Address City State Property Location	Billing Code Zip Code Zoning/Tax Map Pg	Value	Exemptions Code Amount	Net Taxable Value	Deductions Code No Owners	Special Tax Codes	Num Units	Deduction Amt 2021 Tax 2022 1st
						Land Improvemnt Total						
1	145 38	2.7359 2SV L 3BIG 2.7359 AC	2	FREEMAN, COURTNEY & SCOTT 3 HARMAN COURT HILLSBOROUGH, NJ 3 HARMAN COURT	08844 RS / 3	317,400 413,300 730,700		730,700		F01	1	0.00 16,043.89 8,021.95
2	145 39	3.5803 2SV L 2BIG POOL 3.5803 AC	2	BROTT-TURPIE, BRIAN & ADRIENNE L 5 HARMAN COURT HILLSBOROUGH, NJ 5 HARMAN COURT	08844 RS / 3	325,800 560,100 885,900		885,900		F01	1	0.00 19,758.43 9,879.22
3	145 40	3.1396 2SV L 2BG 3.1396 AC	2	MISTRETTA, VINCENT J & LISA M 6 HARMAN COURT HILLSBOROUGH, NJ 6 HARMAN COURT	08844 RS / 3	321,400 505,600 827,000		827,000		F01	1	0.00 18,312.06 9,156.03
4	145 41	2.1192 2SV L 2AG 2.1192 AC	2	PARTHASARATHY, GOPAL & RAJESHWARI M 4 HARMAN COURT HILLSBOROUGH, NJ 4 HARMAN COURT	08844 RS / 3	312,100 399,300 711,400		711,400		F01	1	0.00 15,588.38 7,794.19
5	145 42	2.0106 2SV L 3AG 2.0106 AC	2	GOLDSACK, GARRETT & JENNIFER 2 HARMAN COURT HILLSBOROUGH, NJ 2 HARMAN COURT	08844 RS / 3	310,100 470,100 780,200		780,200		F01	1	0.00 17,269.55 8,634.78
6	145 43	2.0087 2SV L 3BIG 2.0087 AC	2	QURESHI, ANJUM & AYESHA 69 CHAMBERLAIN DRIVE HILLSBOROUGH, NJ 69 CHAMBERLAIN DRIVE	08844 RS / 3	310,100 464,900 775,000		775,000		F01	1	0.00 17,051.18 8,525.59
7	145 44	2.0073 2SV L 2BIG 2.0073 AC	2	SHEEHY, AARON & LAURA 71 CHAMBERLAIN DRIVE HILLSBOROUGH, NJ 71 CHAMBERLAIN DRIVE	08844 RS / 3	310,100 554,100 864,200		864,200		F01	1	0.00 19,265.35 9,632.68
8	145 45	2.0078 2SV L 3BIG 2.0078 AC	2	VIRMANI, AMIT K & ANJALI 73 CHAMBERLAIN DRIVE HILLSBOROUGH, NJ 73 CHAMBERLAIN DRIVE	08844 RS / 3	310,100 386,300 696,400		696,400		F01	1	0.00 15,250.27 7,625.14
9	145 46	2.0094 2SV L 2AG 2.0094 AC	2	HERMANN, DANIEL E & SELKE, M., 75 CHAMBERLAIN DRIVE HILLSBOROUGH, NJ 75 CHAMBERLAIN DRIVE	08844 RS / 3	310,100 436,800 746,900		746,900		F01	1	0.00 16,428.96 8,214.48
10	145 47	2.0005 2SV L 3BIG 2.0005 AC	2	PEREIRA, LUIZ C & MARIA D 77 CHAMBERLAIN DRIVE HILLSBOROUGH, NJ 77 CHAMBERLAIN DRIVE	08844 RS / 3	310,100 455,800 765,900		765,900		F01	1	0.00 16,877.42 8,438.71
11	145 48	17.590 2SF L 2UG AKA B 145 L36 17.5900 AC	2	QUICK, DONALD K & QUICK, BARRETT W 108 BEEKMAN LANE HILLSBOROUGH, NJ 88 BEEKMAN LANE	08844 RS / 6	370,900 463,200 834,100		834,100		F01	2	0.00 19,206.64 9,603.32
12	145 49	70.1000 FARM PRESERVED 70.1000 AC	15C	TOWNSHIP OF HILLSBOROUGH 379 SOUTH BRANCH ROAD HILLSBOROUGH, NJ BEEKMAN LANE	08844 RS / 6	701,000 0 701,000		*Exempt*		F01	1	0.00 0.00 0.00
13	145 50	2.50 2SF L 2UG AKA LOT 33 2.5000 AC	3A	MEYER, TRACY J 76 BEEKMAN LN HILLSBOROUGH, NJ 76 BEEKMAN LANE	08844 RS / 6	220,000 180,000 400,000		400,000		F01	1	0.00 8,753.34 4,376.67
14	145 50 Q0130	7.690 AKA LOT 33 QFARM 7.6900 AC	3B	MEYER, TRACY J 76 BEEKMAN LN HILLSBOROUGH, NJ 76 BEEKMAN LANE	08844 RS / 6	3,200 0 3,200		3,200		F01	1	0.00 84.53 42.27
Page Totals						3,731,400 5,289,500	0	9,020,900				Block: 145 Lot: 50

1	2	3	4	5	6	7	8	9	10	11		
Line	Block No Lot No. Qualification Account #	Land Dimensions Building Description Additional Lots Acreage	Prop Class	Owner's Name Address City State Property Location	Billing Code Zip Code Zoning/Tax Map Pg	Value	Exemptions Code Amount	Net Taxable Value	Deductions Code No Owners	Special Tax Codes	Num Units	Deduction Amt 2021 Tax 2022 1st
						Land Improvemnt Total						
1	145 51	31.9600 31.9600 AC	15C	TOWNSHIP OF HILLSBOROUGH 379 SOUTH BRANCH ROAD HILLSBOROUGH, NJ BEEKMAN LANE	08844 RS / 6	319,600 0 319,600		*Exempt*		F01	1	0.00 0.00 0.00
2	145 52	25.3400 25.3400 AC	1	WENGRYN, B T, S M, & W JR 45 BEEKMAN LANE HILLSBOROUGH, NJ BEEKMAN LANE	08844 RS / 6	379,000 0 379,000		379,000		F01	1	0.00 8,516.20 4,258.10
3	145 53	1.5000 DETENTION BASIN AKA BLK 145 L 31 1.5000 AC	1	TOLL NJ III, LP 250 GIBRALTAR ROAD HORSHAM, PA VALIS RD -BASIN	19044 RS / 6	0 0 0		0		F01	1	0.00 0.00 0.00
4	145 54	2.0100 2SV L 3AG 2.0100 AC	2	GOREL, ALEXANDER & MARINA 1 VALIS ROAD HILLSBOROUGH, NJ 1 VALIS ROAD	08844 RS / 6	325,100 473,900 799,000		799,000		F01	1	0.00 17,680.44 8,840.22
5	145 55	2.0100 2SV L 3BIG AKA BLK 145 L 31 2.0100 AC	2	MARONEY, RICHARD A. & ANA G. 13 COURY ROAD HILLSBOROUGH, NJ 13 COURY ROAD	08844 RA / 6	325,100 583,700 908,800		908,800		F01	1	0.00 20,277.33 10,138.67
6	145.01 1	2.0127 2SV L 2AG 2.0127 AC	2	DRIVER, COLIN T 7 CARROLL DRIVE HILLSBOROUGH, NJ 7 CARROLL DRIVE	08844 RS / 3	310,100 360,900 671,000		671,000		F01	1	0.00 14,637.43 7,318.72
7	145.01 2	2.0263 2SV L 2AG 2.0263 AC	2	DUARTE, NEWTON S & REGIANE F 24 BRUSLER PLACE HILLSBOROUGH, NJ 24 BRUSLER PLACE	08844 RS / 3	310,300 394,000 704,300		704,300		F01	1	0.00 15,440.45 7,720.23
8	145.01 3	2.0032 2SV L 1AG,1BG POOL 2.0032 AC	2	BENDER, JOHN G III & JOSEPHINE M T 26 BRUSLER PLACE HILLSBOROUGH, NJ 26 BRUSLER PLACE	08844 RS / 3	310,000 489,500 799,500		799,500		F01	1	0.00 17,675.74 8,837.87
9	145.01 4	2.0010 2SV L 1AG,1BG 2.0010 AC	2	TRANI, LOUIS D & JOANNA M 11 CARROLL DRIVE HILLSBOROUGH, NJ 11 CARROLL DRIVE	4440 08844 RS / 3	310,000 422,300 732,300		732,300		F01	1	0.00 16,076.76 8,038.38
10	145.01 5	2.0253 2SV L 3AG 2.0253 AC	2	BHOOLA, PRASHANT H & PRIYANKA T 9 CARROLL DR HILLSBOROUGH, NJ 9 CARROLL DRIVE	08844 RS / 3	310,300 425,400 735,700		735,700		F01	1	0.00 16,001.63 8,000.82
11	145.02 1	0.650 1SAL R .6500 AC	2	MURRAY, JEFFREY & NANCY 806 RIVER ROAD HILLSBOROUGH, NJ 806 RIVER ROAD	08844 CR / 2	177,500 268,100 445,600		445,600		F01	1	0.00 9,910.91 4,955.46
12	145.02 2	0.740 1SF R 2BG .7400 AC	2	THOMAS, BRIAN A & MELISSA M 808 RIVER ROAD HILLSBOROUGH, NJ 808 RIVER ROAD	08844 CR / 2	182,000 157,300 339,300		339,300		F01	1	0.00 7,403.25 3,701.63
13	145.02 3	0.700 2SF 2 ATG .7000 AC	2	MARAVELIAS, PETER P 828 RIVER ROAD HILLSBOROUGH, NJ 828 RIVER ROAD	08844 CR / 2	180,000 253,500 433,500		433,500		F01	1	0.00 9,622.10 4,811.05
14	145.02 4	0.800 2SF 2 2BG .8000 AC	2	MACY, ANDREW 832 RIVER ROAD HILLSBOROUGH, NJ 832 RIVER ROAD	08844 CR / 2	185,000 238,400 423,400		423,400		F01	1	0.00 9,384.96 4,692.48
Page Totals						3,304,400 4,067,000	0	7,371,400				Block: 145.02 Lot: 4

1	2	3	4	5	6	7	8	9	10	11		
Line	Block No Lot No. Qualification Account #	Land Dimensions Building Description Additional Lots Acreage	Prop Class	Owner's Name Address City State Property Location	Billing Code Zip Code Zoning/Tax Map Pg	Value	Exemptions Code Amount	Net Taxable Value	Deductions Code No Owners	Special Tax Codes	Num Units	Deduction Amt 2021 Tax 2022 1st
						Land Improvemnt Total						
1	145.02 5	0.780 2SF L 2UG .7800 AC	2	KOWAL, DENNIS 834 RIVER ROAD HILLSBOROUGH, NJ 834 RIVER ROAD	08844 CR / 2	155,000 228,100 383,100		383,100		F01	1	0.00 10,180.93 5,090.47
2	145.02 6	1.4700 2SF L 2UG 1.4700 AC	2	KOWAL, DENNIS & SUSAN 836 RIVER ROAD HILLSBOROUGH, NJ 836 RIVER ROAD	08844 CR / 2	175,600 133,600 309,200		309,200		F01	1	0.00 7,525.35 3,762.68
3	145.02 7	0.690 2SF L 2UG .6900 AC	2	RADI, ARNOLD J 840 RIVER ROAD HILLSBOROUGH, NJ 840 RIVER ROAD	08844 CR / 2	157,800 127,400 285,200		285,200		F01	1	0.00 7,497.17 3,748.59
4	145.02 8	1.9300 3SF L 2UG 3 UNITS 1.9300 AC	2	MENGISTEAB, DANIEL K 848 RIVER RD HILLSBOROUGH, NJ 848 RIVER ROAD	08844 CR / 2	175,300 257,100 432,400		432,400		F01	3	0.00 11,662.52 5,831.26
5	145.02 9	0.151 RESERVOIR .1510 AC	15C	STATE OF NJ DEPT OF ENV PROT 401 EAST STATE STREET TRENTON, NJ RIVER ROAD	08625 CR / 2	7,600 0 7,600		*Exempt*		F01	1	0.00 0.00 0.00
6	145.02 10	0.610 1.5SAL F .6100 AC	2	POWERS, JOHN R & JOAN T PO BOX 218 FLAGTOWN, NJ 854 RIVER ROAD	08821 CR / 2	126,500 110,700 237,200		237,200		F01	1	0.00 6,104.80 3,052.40
7	145.02 11	0.420 2SAL L 2UG,POOL .4200 AC	2	YORK, BETTY A 860 RIVER ROAD HILLSBOROUGH, NJ 860 RIVER ROAD	08844 CR / 2	123,000 144,300 267,300		267,300		F01	1	0.00 7,114.44 3,557.22
8	145.02 13	5.9800 CHURCH/CEMETARY LOT 14 5.9800 AC	15D	REFORMED CHURCH OF SOUTH BRANCH 870 RIVER ROAD HILLSBOROUGH, NJ 870 RIVER ROAD	08844 CR / 2	330,800 1,204,800 1,535,600		*Exempt*		F01	1	0.00 0.00 0.00
9	145.02 14	3.3400 2SF 3UG 3.3400 AC	15D	REFORMED CHURCH OF SOUTH BRANCH 890 RIVER ROAD HILLSBOROUGH, NJ 890 RIVER ROAD	08844 CR / 2	269,000 219,700 488,700		*Exempt*		F01	1	0.00 0.00 0.00
10	145.02 15	1.5800 1SF 1.5800 AC	15D	HUNTERDON BIBLE CHAPEL INC C/O FUDGE SHOP, ROUTE 202 FLEMINGTON, NJ 1321 ORCHARD DRIVE	08822 CR / 2	155,800 232,100 387,900		*Exempt*		F01	1	0.00 0.00 0.00
11	145.02 16	0.340 .3400 AC	15C	TOWNSHIP OF HILLSBOROUGH 379 SOUTH BRANCH ROAD HILLSBOROUGH, NJ ORCHARD DRIVE	08844 CR / 2	3,400 0 3,400		*Exempt*		F01	1	0.00 0.00 0.00
12	145.02 17	0.510 1SF R 1BG .5100 AC	2	SIXT, ERNEST & LIZA 1309 ORCHARD DRIVE HILLSBOROUGH, NJ 1313 ORCHARD DRIVE	08844 CR / 2	156,000 115,100 271,100		271,100		F01	1	0.00 5,837.13 2,918.57
13	145.02 18	0.8264 1SV R 1BG + .8264 AC	2	SIXT, ERNEST & LIZA 1309 ORCHARD DRIVE HILLSBOROUGH, NJ 1309 ORCHARD DRIVE	08844 CR / 2	169,000 148,200 317,200		317,200		F01	1	0.00 6,919.56 3,459.78
14	145.02 19	1.2100 1.5SF F 1BG 1.2100 AC	2	MAC CULLUM, MARTIN & LISA 1299 ORCHARD DRIVE HILLSBOROUGH, NJ 1299 ORCHARD DRIVE	08844 CR / 2	195,500 264,200 459,700		459,700		F01	1	0.00 10,206.76 5,103.38
Page Totals						1,433,700 1,528,700	0	2,962,400				Block: 145.02 Lot: 19

1	2	3	4	5	6	7	8	9	10	11		
Line	Block No Lot No. Qualification Account #	Land Dimensions Building Description Additional Lots Acreage	Prop Class	Owner's Name Address City State Property Location	Billing Code Zip Code Zoning/Tax Map Pg	Value	Exemptions Code Amount	Net Taxable Value	Deductions Code No Owners	Special Tax Codes	Num Units	Deduction Amt 2021 Tax 2022 1st
						Land Improvemnt Total						
1	145.02 20	2.7300 1SF R 2AG 2.7300 AC	2	HANSON, KARI 1291 ORCHARD DRIVE HILLSBOROUGH, NJ 1291 ORCHARD DRIVE	08844 RS / 2	226,800 268,300 495,100		495,100		F01	1	0.00 11,019.17 5,509.59
2	145.02 21	2.0000 1SV R 2AG 2.0000 AC	15F	LOFTEN, PHYLLIS M 1287 ORCHARD DRIVE HILLSBOROUGH, NJ 1287 ORCHARD DRIVE	1175 08844 RS / 2	205,000 236,600 441,600		*Exempt*		F01	1	0.00 0.00 0.00
3	145.02 22	2.0218 2SVS L 2AG AKA LOT 39 Q 2.0218 AC	2	BETETA, DANIEL & LISA 13 BELLIS CIRCLE HILLSBOROUGH, NJ 1283 ORCHARD DRIVE	08844 RS / 2	292,200 353,600 645,800		645,800		F01	1	0.00 14,224.18 7,112.09
4	145.02 23	2.0000 2SV L 2AG 2.0000 AC	2	DAVE, PARESH R & JAYSHREE 1279 ORCHARD DRIVE HILLSBOROUGH, NJ 1279 ORCHARD DRIVE	08844 RS / 2	202,500 432,800 635,300		635,300		F01	1	0.00 14,390.90 7,195.45
5	145.02 24	3.0455 2SV L 2BIG 3.0455 AC	2	KINNEY, KEVIN J & CLAUDIA P 1277 ORCHARD DRIVE HILLSBOROUGH, NJ 1277 ORCHARD DRIVE	08844 RS / 3	215,500 526,600 742,100		742,100		F01	1	0.00 16,985.43 8,492.72
6	145.02 25	2.6819 2SV L 2BG 2.6819 AC	2	BARONE, ANGELA M 14 CARROLL DRIVE HILLSBOROUGH, NJ 14 CARROLL DRIVE	08844 RS / 3	301,000 426,000 727,000		727,000		F01	1	0.00 16,034.50 8,017.25
7	145.02 26	2.7616 2SV L 2AG,2BG 2.7616 AC	2	MANOS, CHRIS C 12 CARROLL DRIVE HILLSBOROUGH, NJ 12 CARROLL DRIVE	08844 RS / 3	317,600 448,500 766,100		766,100		F01	1	0.00 16,870.39 8,435.20
8	145.02 27	2.2203 2SV L 1AG,1BG 2.2203 AC	2	DE CASPERIS, STEVEN J & DONNA 10 CARROLL DRIVE HILLSBOROUGH, NJ 10 CARROLL DRIVE	4440 08844 RS / 3	312,200 447,600 759,800		759,800		F01	1	0.00 16,910.30 8,455.15
9	145.02 28	2.5660 2SV L 2BG 2.5660 AC	2	ARMENTO, DANIEL & RITA 8 CARROLL DRIVE HILLSBOROUGH, NJ 8 CARROLL DRIVE	08844 RS / 3	315,700 337,700 653,400		653,400		F01	1	0.00 14,219.49 7,109.75
10	145.02 29	2.0005 2SV L 1AG,1BG 2.0005 AC	2	SPINELLI, JOHN & OLGA 6 CARROLL DRIVE HILLSBOROUGH, NJ 6 CARROLL DRIVE	1628 08844 RS / 3	310,000 357,100 667,100		667,100		F01	1	0.00 14,538.82 7,269.41
11	145.02 30	2.0034 2SV L 2AG 2.0034 AC	2	STAINKEN, MARIE ANN 4 CARROLL DRIVE HILLSBOROUGH, NJ 4 CARROLL DRIVE	08844 RS / 3	310,000 376,400 686,400		686,400		F01	1	0.00 14,994.33 7,497.17
12	145.02 31	2.1713 2SV L 1AG,1BG 2.1713 AC	2	VON NESSEN, JOHN & MARY 2 CARROLL DRIVE HILLSBOROUGH, NJ 2 CARROLL DRIVE	1175 08844 RS / 3	311,700 429,200 740,900		740,900		F01	1	0.00 16,266.94 8,133.47
13	145.02 32	.895 DEMO HOUSE 2019 .8950 AC	1	RB PROPERTIES UNLIMITED, LLC 712-714 RIVER RD HILLSBOROUGH, NJ 712-714 RIVER ROAD	08844 RS / 3	194,000 0 194,000		194,000		F01	1	0.00 3,968.12 1,984.06
14	145.02 33	2.0020 2SF O 2.0020 AC	2	AILES, DANA J. & DIPAOLO, ETIENNE 720 RIVER ROAD HILLSBOROUGH, NJ 720 RIVER ROAD	08844 RS / 3	205,000 313,800 518,800		518,800		F01	1	0.00 11,671.91 5,835.96
Page Totals						3,514,200 4,717,600	0	8,231,800				Block: 145.02 Lot: 33

1	2	3	4	5	6	7	8	9	10	11		
Line	Block No Lot No. Qualification Account #	Land Dimensions Building Description Additional Lots Acreage	Prop Class	Owner's Name Address City State Property Location	Billing Code Zip Code Zoning/Tax Map Pg	Value	Exemptions Code Amount	Net Taxable Value	Deductions Code No Owners	Special Tax Codes	Num Units	Deduction Amt 2021 Tax 2022 1st
						Land Improvemnt Total						
1	145.02 34	2.1948 2SV L 2AG 2.1948 AC	2	KU, JAMES CHIEN & MING Z 726 RIVER ROAD HILLSBOROUGH, NJ 726 RIVER ROAD	08844 RS / 3	206,900 449,700 656,600		656,600		F01	1	0.00 14,909.80 7,454.90
2	145.02 35	2.4500 2SF L 2AG 2.4500 AC	2	PRESLAR, DONALD R & BETH S 750 RIVER ROAD HILLSBOROUGH, NJ 750 RIVER ROAD	660 08844 CR / 2	195,000 215,700 410,700		410,700		F01	1	0.00 9,150.16 4,575.08
3	145.02 36	1.4330 2SF L 2AG 1.4330 AC	2	MC NEALY, RODERICK M & MARY P 16 OLD VILLAGE ROAD HILLSBOROUGH, NJ 16 OLD VILLAGE ROAD	1175 08844 CR / 2	215,600 274,000 489,600		489,600		F01	1	0.00 10,868.90 5,434.45
4	145.02 37	1.5340 2SF L 2AG 1.5340 AC	2	RESETAR, MICHAEL & THERESA 22 OLD VILLAGE ROAD HILLSBOROUGH, NJ 22 OLD VILLAGE ROAD	08844 CR / 2	216,500 250,900 467,400		467,400	V1 2	F01	1	250.00 10,107.03 5,053.52
5	145.02 38	1.0090 2SF L 2AG 1.0090 AC	2	PITCHER, JULIE 2 OLD VILLAGE ROAD HILLSBOROUGH, NJ 2 OLD VILLAGE ROAD	08844 CR / 2	217,100 274,000 491,100		491,100		F01	1	0.00 10,892.38 5,446.19
6	145.02 39 Q0093	18.0189 18.0189 AC	3B	QUICK, INGRID 504 WHITON ROAD NESHANIC STA, NJ ORCHARD DRIVE	08853-4207 RS / 2	11,200 0 11,200		11,200		F01	1	0.00 255.94 127.97
7	145.02 40	2.0024 1SF R 2UG 2.0024 AC	2	KANE, GREG R. & JOAN 25 OLD VILLAGE ROAD HILLSBOROUGH, NJ 25 OLD VILLAGE ROAD	08844 RS / 2	226,800 238,200 465,000		465,000		F01	1	0.00 10,272.51 5,136.26
8	145.02 41	1.6140 2SAL L 2AG 1.6140 AC	2	FARIELLO, RALPH G & PHYLLIS M 23 OLD VILLAGE ROAD HILLSBOROUGH, NJ 23 OLD VILLAGE ROAD	2400 08844 CR / 2	222,900 240,200 463,100		463,100		F01	1	0.00 10,232.58 5,116.29
9	145.02 42	1.3650 2SF L 2AG 1.3650 AC	2	GRAZIANO, VICTOR J & CHERYL N 17 OLD VILLAGE ROAD HILLSBOROUGH, NJ 17 OLD VILLAGE ROAD	08844 CR / 2	220,500 256,800 477,300		477,300		F01	1	0.00 10,575.39 5,287.70
10	145.02 43	1.0250 2SAL L 2AG 1.0250 AC	2	DE LIMA, M N & STAMBON, PRISCILA P 3 OLD VILLAGE ROAD HILLSBOROUGH, NJ 3 OLD VILLAGE ROAD	08844 CR / 2	217,000 323,800 540,800		540,800		F01	1	0.00 12,066.38 6,033.19
11	145.02 44	1.010 2SF L 2AG 1.0100 AC	2	STONE, JOHN K & CHERYL 770 RIVER ROAD HILLSBOROUGH, NJ 770 RIVER ROAD	08844 CR / 2	195,100 296,700 491,800		491,800		F01	1	0.00 11,000.39 5,500.20
12	145.02 45	1.020 2SF L 2AG 1.0200 AC	2	SMITH, ORIN & VALERIE 772 RIVER ROAD HILLSBOROUGH, NJ 772 RIVER ROAD	08844 CR / 2	195,200 297,900 493,100		493,100		F01	1	0.00 11,040.30 5,520.15
13	145.02 46	0.380 1.5SF F 2UG .3800 AC	2	KOWALCHUK, STEVEN & KIM 774 RIVER ROAD HILLSBOROUGH, NJ 774 RIVER ROAD	08844 CR / 2	164,000 160,900 324,900		324,900	V1 2	F01	1	250.00 6,791.66 3,395.83
14	145.02 47	1.210 2SAL L 2UG,1S R 1.2100 AC	2	TRIMMER, ERNEST J & JUDY L 784 RIVER ROAD HILLSBOROUGH, NJ 784-788 RIVER ROAD	660 08844 CR / 2	197,100 201,900 399,000		399,000		F01	2	0.00 8,786.22 4,393.11
Page Totals				V2 500		2,700,900 3,480,700	0	6,181,600				Block: 145.02 Lot: 47

1	2	3	4	5	6	7	8	9	10	11		
Line	Block No Lot No. Qualification Account #	Land Dimensions Building Description Additional Lots Acreage	Prop Class	Owner's Name Address City State Property Location	Billing Code Zip Code Zoning/Tax Map Pg	Value	Exemptions Code Amount	Net Taxable Value	Deductions Code No Owners	Special Tax Codes	Num Units	Deduction Amt 2021 Tax 2022 1st
						Land Improvemnt Total						
1	145.02 48	0.490 2SF 2 2BG .4900 AC	2	VAILLANT, WILLIAM K & AUDREY L 802 RIVER ROAD HILLSBOROUGH, NJ 802 RIVER ROAD	08844 CR / 2	169,500 206,700 376,200		376,200	V1 2	F01	1	250.00 8,026.71 4,013.36
2	145.02 49	22.9000 22.9000 AC	15C	TOWNSHIP OF HILLSBOROUGH 379 SOUTH BRANCH ROAD HILLSBOROUGH, NJ 840 RIVER ROAD	08844 RS / 2	229,000 0 229,000		*Exempt*		F01	1	0.00 0.00 0.00
3	145.03 1	4.8666 AKA BL 145, LT 25.04 4.8666 AC	2	SOJITRA, CHETAN & SEJAL 52 CHAMBERLAIN DR HILLSBOROUGH, NJ 52 CHAMBERLAIN DRIVE	08844 RS / 3	304,800 456,800 761,600		761,600		F01	1	0.00 16,889.17 8,444.59
4	145.03 2	3.9998 2SV L 2BASG AKA BL 145, LT 25.05 3.9998 AC	2	GEORGE, MATHEW & ANITA 54 CHAMBERLAIN DRIVE HILLSBOROUGH, NJ 54 CHAMBERLAIN DRIVE	08844 RS / 3	330,000 457,000 787,000		787,000		F01	1	0.00 17,361.12 8,680.56
5	145.03 3	2.0030 2SV L 2AG AKA BL 145, LT 25.06 2.0030 AC	2	JENKINS, J L D & JENKINS, J F R TRTS 56 CHAMBERLAIN DRIVE HILLSBOROUGH, NJ 56 CHAMBERLAIN DRIVE	08844 RS / 3	310,700 391,300 702,000		702,000		F01	1	0.00 15,362.97 7,681.49
6	145.03 4	2.9854 1SB R 3AG 2.9854 AC	2	RITORTO, SALVATORE & ANGELA 58 CHAMBERLAIN DRIVE HILLSBOROUGH, NJ 58 CHAMBERLAIN DRIVE	08844 RS / 3	320,000 379,200 699,200		699,200		F01	1	0.00 15,292.53 7,646.27
7	145.03 5	2.0846 2SV L 3BIG 2.0846 AC	2	RESTAINO, CLEM & KELLY 60 CHAMBERLAIN DRIVE HILLSBOROUGH, NJ 60 CHAMBERLAIN DRIVE	08844 RS / 3	310,800 455,100 765,900		765,900		F01	1	0.00 16,966.65 8,483.33
8	145.03 6	2.000 2SV L 3AG 2.0000 AC	2	GUILLEN, HECTOR GUILLERMO 62 CHAMBERLAIN DRIVE HILLSBOROUGH, NJ 62 CHAMBERLAIN DRIVE	08844 RS / 3	310,000 441,700 751,700		751,700		F01	1	0.00 16,515.83 8,257.92
9	145.03 7	2.0337 2SV L 3BIG 2.0337 AC	2	CAMPBELL, DUNCAN & NICOLE 64 CHAMBERLAIN DRIVE HILLSBOROUGH, NJ 64 CHAMBERLAIN DRIVE	08844 RS / 3	310,300 468,300 778,600		778,600		F01	1	0.00 17,166.23 8,583.12
10	145.03 8	2.0296 2SV L 3AG 2.0296 AC	2	PATEL, PRASHANT B & MITAL AMIN 66 CHAMBERLAIN DRIVE HILLSBOROUGH, NJ 66 CHAMBERLAIN DRIVE	08844 RS / 3	310,200 497,500 807,700		807,700		F01	1	0.00 17,910.54 8,955.27
11	145.03 9	2.6902 2SV L 3BIG 2.6902 AC	2	DIAZ, MANUEL & SANDRA 68 CHAMBERLAIN DRIVE HILLSBOROUGH, NJ 68 CHAMBERLAIN DRIVE	08844 RS / 3	316,900 436,800 753,700		753,700		F01	1	0.00 16,609.75 8,304.88
12	145.03 10	2.0220 2SV L 3BIG 2.0220 AC	2	PRINCIOTTA, RICHARD & DEANA 70 CHAMBERLAIN DRIVE HILLSBOROUGH, NJ 70 CHAMBERLAIN DRIVE	08844 RS / 3	310,200 530,700 840,900		840,900		F01	1	0.00 18,396.59 9,198.30
13	145.03 11	2.0286 2SV L 3BIG 2.0286 AC	2	LI, JUN & MENG ZHANG 7 HERDER DRIVE HILLSBOROUGH, NJ 7 HERDER DRIVE	08844 RS / 3	310,300 443,700 754,000		754,000		F01	1	0.00 16,731.85 8,365.93
14	145.03 12	2.0748 2SV L 3AG 2.0748 AC	2	CHADWICK, RAYMOND B & ZAYDIE 5 HERDER DRIVE HILLSBOROUGH, NJ 5 HERDER DRIVE	08844 RS / 3	310,700 342,800 653,500		653,500		F01	1	0.00 14,224.18 7,112.09
Page Totals			V1 250			3,924,400 5,507,600	0	9,432,000				Block: 145.03 Lot: 12

1	2	3	4	5	6	7	8	9	10	11		
Line	Block No Lot No. Qualification Account #	Land Dimensions Building Description Additional Lots Acreage	Prop Class	Owner's Name Address City State Property Location	Billing Code Zip Code Zoning/Tax Map Pg	Value	Exemptions Code Amount	Net Taxable Value	Deductions Code No Owners	Special Tax Codes	Num Units	Deduction Amt 2021 Tax 2022 1st
						Land Improvemnt Total						
1	145.03 13	2.0092 2SV L 3BIG 2.0092 AC	2	RINCON, JAIRO & GRECIA 3 HERDER DRIVE HILLSBOROUGH, NJ 3 HERDER DRIVE	08844 RS / 3	310,100 497,900 808,000		808,000		F01	1	0.00 17,896.46 8,948.23
2	145.03 14	2.0057 2SV L 3BIG 2.0057 AC	2	MADDALI, GOPI K & SUNKARA, ANUSHA 1 HERDER DR HILLSBOROUGH, NJ 1 HERDER DRIVE	08844 RS / 3	310,100 444,400 754,500		754,500		F01	1	0.00 16,619.14 8,309.57
3	145.03 15	2.0022 2SV L 3BIG 2.0022 AC	2	BOSS, ANDREA L TRUSTEE 74 CHAMBERLAIN DRIVE HILLSBOROUGH, NJ 74 CHAMBERLAIN DRIVE	08844 RS / 3	310,000 504,100 814,100		814,100		F01	1	0.00 18,004.46 9,002.23
4	145.03 16	2.4864 2SV L 3BIG,POOL 2.4864 AC	2	STEWART, DAMON & TRACIE 1161 ORCHARD DRIVE HILLSBOROUGH, NJ 1161 ORCHARD DRIVE	08844 RS / 3	188,200 442,400 630,600		630,600		F01	1	0.00 14,365.06 7,182.53
5	145.03 17	2.4737 2SV L 3BIG 2.4737 AC	2	BAHR, RANDY & SHERRI 1163 ORCHARD DRIVE HILLSBOROUGH, NJ 1163 ORCHARD DRIVE	08844 RS / 3	231,500 522,400 753,900		753,900		F01	1	0.00 17,091.11 8,545.56
6	145.03 18	2.0040 2SV L 2BG 2.0040 AC	2	ROUTE 206 JOINT VENTURE 1169 ORCHARD DRIVE HILLSBOROUGH NJ 1165 ORCHARD DRIVE	08844 AG / 3	226,800 316,200 543,000		543,000		F01	1	0.00 12,115.68 6,057.84
7	145.03 19	2.1530 2SV L 2BG 2.1530 AC	2	SULLIVAN, DONNA MARIE 1169 ORCHARD DRIVE HILLSBOROUGH, NJ 1169 ORCHARD DRIVE	08844 RS / 3	206,500 450,000 656,500		656,500		F01	1	0.00 14,909.80 7,454.90
8	145.03 20	2.0300 2SAL L 2.0300 AC	2	ROUTE 206 JOINT VENTURE 1169 ORCHARD DRIVE HILLSBOROUGH, NJ 1173 ORCHARD DRIVE	08844 RS / 3	183,600 149,600 333,200		333,200		F01	1	0.00 7,323.42 3,661.71
9	145.03 21	2.0010 2SV L 2AG 2.0010 AC	2	SUAREZ, CARLOS & ANNABELLE 1231 ORCHARD DRIVE HILLSBOROUGH, NJ 1231 ORCHARD DRIVE	08844 RS / 3	205,000 392,400 597,400		597,400		F01	1	0.00 13,489.27 6,744.64
10	145.03 22	2.0001 2SV L 2AG 2.0001 AC	2	HABEICHE, GEORGE 1233 ORCHARD DRIVE HILLSBOROUGH, NJ 1233 ORCHARD DRIVE	08844 RS / 3	205,000 411,600 616,600		616,600		F01	1	0.00 13,949.47 6,974.74
11	145.03 23	2.0003 2SV L 2BG 2.0003 AC	2	VAN DYKE, DAVID A & LINDA 1235 ORCHARD DRIVE HILLSBOROUGH, NJ 1235 ORCHARD DRIVE	6225 08844 RS / 3	205,000 341,100 546,100		546,100		F01	1	0.00 12,282.39 6,141.20
12	145.03 24	2.4472 2SV L 2AG 2.4472 AC	2	BRADY, JAMES JR & STACEY 1237 ORCHARD DRIVE HILLSBOROUGH, NJ 1237 ORCHARD DRIVE	08844 RS / 3	209,500 442,300 651,800		651,800		F01	1	0.00 14,933.28 7,466.64
13	145.03 25	2.4427 2SV L 2AG 2.4427 AC	2	FANTUZZI, RAYMOND & LINDA 1239 ORCHARD DRIVE HILLSBOROUGH, NJ 1239 ORCHARD DRIVE	1175 08844 RS / 3	209,400 406,000 615,400		615,400		F01	1	0.00 13,925.99 6,963.00
14	145.03 26	5.1651 2SV L 2AG 5.1651 AC	2	BATAILLE, WILLIAM E & DEBRA J 3 CRATER ROAD HILLSBOROUGH, NJ 3 CRATER ROAD	08844 RS / 3	324,600 353,400 678,000		678,000		F01	1	0.00 14,848.75 7,424.38
Page Totals						3,325,300 5,673,800	0	8,999,100				Block: 145.03 Lot: 26

1	2	3	4	5	6	7	8	9	10	11		
Line	Block No Lot No. Qualification Account #	Land Dimensions Building Description Additional Lots Acreage	Prop Class	Owner's Name Address City State Property Location	Billing Code Zip Code Zoning/Tax Map Pg	Value	Exemptions Code Amount	Net Taxable Value	Deductions Code No Owners	Special Tax Codes	Num Units	Deduction Amt 2021 Tax 2022 1st
						Land Improvemnt Total						
1	145.03 27	2.2362 2SV L 2BG 2.2362 AC	2	RUSTAGI, RAJAT & ANJU 16 CARROLL DRIVE HILLSBOROUGH, NJ 16 CARROLL DRIVE	08844 RS / 3	312,400 409,700 722,100		722,100		F01	1	0.00 15,903.01 7,951.51
2	145.03 28	2.1189 2SV L 2BG 2.1189 AC	2	CAVE, JOHN E & CAROLINE GELIN 18 CARROLL DRIVE HILLSBOROUGH, NJ 18 CARROLL DRIVE	08844 RS / 3	311,200 421,200 732,400		732,400		F01	1	0.00 16,076.76 8,038.38
3	145.03 29	1.840 1SF R 1AG 1.8400 AC	3A	656 RIVER ROAD, LLC 603 BOOZER LANE HILLSBOROUGH, NJ 656 RIVER ROAD	08844 RS / 3	203,400 453,900 657,300		657,300		F01	1	0.00 14,888.67 7,444.34
4	145.03 29 Q0004	38.020 PRESERVED 38.0200 AC	3B	656 RIVER ROAD, LLC 603 BOOZER LANE HILLSBOROUGH, NJ 656 RIVER ROAD	08844 RS / 3	4,200 0 4,200		4,200		F01	1	0.00 96.27 48.14
5	145.03 30	2.1645 2SV L 1AG,1BG 2.1645 AC	2	QUINN, GARY & CORINNE 27 BRUSLER PLACE HILLSBOROUGH, NJ 27 BRUSLER PLACE	08844 RS / 3	311,600 461,200 772,800		772,800		F01	1	0.00 17,062.92 8,531.46
6	145.03 31	2.0298 2SV L 2AG 2.0298 AC	15F	PIAZZA, JOSEPH 25 BRUSLER PLACE HILLSBOROUGH, NJ 25 BRUSLER PLACE	08844 RS / 3	310,300 472,900 783,200		*Exempt*		F01	1	0.00 0.00 0.00
7	145.03 32	2.2549 2SV L 2BG 2.2549 AC	2	BLAU, LEWIS & ROSA 23 BRUSLER PLACE HILLSBOROUGH, NJ 23 BRUSLER PLACE	08844 RS / 3	312,500 372,400 684,900		684,900		F01	1	0.00 14,954.42 7,477.21
8	145.03 33	2.3756 2SV L 2BG POOL 2.3756 AC	2	MIRAGAYA, GEORGE & MARILYN 5 CARROLL DRIVE HILLSBOROUGH, NJ 5 CARROLL DRIVE	660 08844 RS / 3	313,800 477,900 791,700		791,700		F01	1	0.00 17,471.47 8,735.74
9	145.03 34	2.3936 2SV L 1AG,1BG 2.3936 AC	2	KHAN, ZAHID 3 CARROLL DRIVE HILLSBOROUGH, NJ 3 CARROLL DRIVE	08844 RS / 3	312,900 421,800 734,700		734,700		F01	1	0.00 16,203.55 8,101.78
10	145.03 35	2.0186 2SV L 1AG,1BG 2.0186 AC	2	ALAVANDAR, SARAVANAKUMAR 1 CARROLL DRIVE HILLSBOROUGH, NJ 1 CARROLL DRIVE	08844 RS / 3	294,700 445,200 739,900		739,900		F01	1	0.00 16,335.05 8,167.53
11	145.03 36	2.7000 2SF L 2.7000 AC	2	HACKEL, CHARLES R & ISABELLA G 682 RIVER ROAD HILLSBOROUGH, NJ 682 RIVER ROAD	6225 08844 RS / 3	212,000 250,800 462,800		462,800		F01	1	0.00 10,326.50 5,163.25
12	145.03 37.01 Q0085	7.160 7.1600 AC	3B	NIENART, MATTHEW & CYNTHIA A 603 BOOZER LANE HILLSBOROUGH, NJ 676 RIVER ROAD	08844 RS / 3	2,200 0 2,200		2,200		F01	1	0.00 51.66 25.83
13	145.03 37.02	2.4042 2SV L 2AG 2.4042 AC	2	PRETICO, CARMEN H & AUDI 674 RIVER ROAD HILLSBOROUGH, NJ 674 RIVER ROAD	08844 RS / 3	217,500 360,100 577,600		577,600		F01	1	0.00 13,019.67 6,509.84
14	145.03 38	0.960 1SF R 2AG .9600 AC	2	LINK, DENNIS & SCHWIEDEREK,STEPHANIE 664 RIVER RD HILLSBOROUGH, NJ 664 RIVER ROAD	08844 RS / 3	193,000 221,700 414,700		414,700		F01	1	0.00 8,483.33 4,241.67
Page Totals						3,001,400 4,295,900	0	7,297,300				Block: 145.03 Lot: 38

1	2	3	4	5	6	7	8	9	10	11		
Line	Block No Lot No. Qualification Account #	Land Dimensions Building Description Additional Lots Acreage	Prop Class	Owner's Name Address City State Property Location	Billing Code Zip Code Zoning/Tax Map Pg	Value	Exemptions Code Amount	Net Taxable Value	Deductions Code No Owners	Special Tax Codes	Num Units	Deduction Amt 2021 Tax 2022 1st
						Land Improvemnt Total						
1	145.03 39	1.050 1SF R 2AG 1.0500 AC	2	MC DONOUGH, RYAN M 660 RIVER RD HILLSBOROUGH, NJ 660 RIVER ROAD	1175 08844 RS / 3	195,500 210,300 405,800		405,800		F01	1	0.00 8,990.50 4,495.25
2	145.04 1	0.5200 SVB L 3ATG AKA B 145 L 36 Q .5200 AC	2	ENGINEER, MANOJ J & MANISHA 4 FREY ROAD HILLSBOROUGH, NJ 4 FREY ROAD	08844 RS / 5	353,000 643,300 996,300		996,300		F01	1	0.00 22,064.16 11,032.08
3	145.04 2	0.6500 2SVS L 3ATG AKA B 145 L 36 Q .6500 AC	2	LUDWIG, PAUL W & CHERYLE C 6 FREY ROAD HILLSBOROUGH, NJ 6 FREY ROAD	08844 RS / 5	356,300 623,200 979,500		979,500		F01	1	0.00 20,843.20 10,421.60
4	145.04 3	0.5600 2SVB L 3BIG AKA B 145 L 36 Q .5600 AC	2	SHAH, PRASANT R & JOLLY P 8 FREY ROAD HILLSBOROUGH, NJ 8 FREY ROAD	08844 RS / 5	354,000 634,400 988,400		988,400		F01	1	0.00 21,230.62 10,615.31
5	145.04 4	0.6200 2SVB L 3BIG .6200 AC	2	SACHDEVA, ANIL & JYOTI 159 SOUTH WIND CIRCLE MORGANTOWN, WV 10 FREY ROAD	26508 RS / 5	355,000 636,200 991,200		991,200		F01	1	0.00 21,991.37 10,995.69
6	145.04 5	0.6500 2SV L 3BIG .6500 AC	2	RAVULA, ANIL K & MANJU 12 FREY ROAD HILLSBOROUGH, NJ 12 FREY ROAD	08844 RS / 5	337,800 527,400 865,200		865,200		F01	1	0.00 18,450.58 9,225.29
7	145.04 6	0.5500 2SS L 3BIG .5500 AC	2	SABO, MICHAEL P & CHRISTINA L 13 FREY ROAD HILLSBOROUGH, NJ 13 FREY ROAD	08844 RS / 5	353,800 532,000 885,800		885,800		F01	1	0.00 18,880.27 9,440.14
8	145.04 7	0.5200 2SVB L 3BIG .5200 AC	2	KOZORIZ, MICHAEL J & JOANNA PIOREK 11 FREY ROAD HILLSBOROUGH, NJ 11 FREY ROAD	08844 RS / 5	352,900 553,600 906,500		906,500		F01	1	0.00 19,349.87 9,674.94
9	145.04 8	0.620 2SV L 3BIG .6200 AC	2	NITSCHKE, FRANK & JHOANNA 9 FREY ROAD HILLSBOROUGH, NJ 9 FREY ROAD	08844 RS / 5	355,500 633,200 988,700		988,700		F01	1	0.00 21,230.62 10,615.31
10	145.04 9	0.7900 2SVB L 3BIG .7900 AC	2	AMOF A, DAVIS & NICOLA S 2 ROWLAND DR HILLSBOROUGH, NJ 2 ROWLAND DRIVE	08844 RS / 5	359,800 520,700 880,500		880,500		F01	1	0.00 18,744.09 9,372.05
11	145.04 10	0.7100 2SVB L 3BIG .7100 AC	2	BASHYAM, DAMODARAM & KRISHNA, R. 2 CRANE COURT HILLSBOROUGH, NJ 2 CRANE COURT	08844 RS / 5	357,800 677,500 1,035,300		1,035,300		F01	1	0.00 23,055.02 11,527.51
12	145.04 11	0.6200 2SVB L 3BIG AKA B 145 L 36 Q .6200 AC	2	BOYER, SCOTT M & SUSAN 4 CRANE COURT HILLSBOROUGH, NJ 4 CRANE COURT	08844 RS / 5	355,400 490,900 846,300		846,300		F01	1	0.00 18,025.60 9,012.80
13	145.04 12	0.6100 2SVB L 3BIG .6100 AC	2	GABALE, AHMED & HALWANI, LEILA 6 CRANE CT HILLSBOROUGH, NJ 6 CRANE COURT	08844 RS / 5	355,300 545,100 900,400		900,400		F01	1	0.00 19,223.08 9,611.54
14	145.04 13	0.7700 2SVB L 3BIG .7700 AC	2	STEWART, ERIN R & CONROY, PATRICK J 8 CRANE CT HILLSBOROUGH, NJ 8 CRANE COURT	08844 RS / 5	359,300 585,300 944,600		944,600		F01	1	0.00 20,216.28 10,108.14
Page Totals						4,801,400 7,813,100	0	12,614,500				Block: 145.04 Lot: 13

1	2	3	4	5	6	7	8	9	10	11		
Line	Block No Lot No. Qualification Account #	Land Dimensions Building Description Additional Lots Acreage	Prop Class	Owner's Name Address City State Property Location	Billing Code Zip Code Zoning/Tax Map Pg	Value	Exemptions Code Amount	Net Taxable Value	Deductions Code No Owners	Special Tax Codes	Num Units	Deduction Amt 2021 Tax 2022 1st
						Land Improvemnt Total						
1	145.04 14	0.7600 2SVB L 3BIG .7600 AC	2	FRANCHINO, ANTHONY J & MIMMA L 7 CRANE COURT HILLSBOROUGH, NJ 7 CRANE COURT	08844 RS / 5	359,000 624,800 983,800		983,800		F01	1	0.00 21,115.57 10,557.79
2	145.04 15	0.5800 2SVB L 3BIG .5800 AC	2	SHAH, HEMAL & PRATIKSHA 5 CRANE COURT HILLSBOROUGH, NJ 5 CRANE COURT	08844 RS / 5	354,500 648,000 1,002,500		1,002,500		F01	1	0.00 21,535.86 10,767.93
3	145.04 16	0.5900 2SBV L 3BIG AKA B 145 L 36 Q .5900 AC	2	SHAH, SANKET & MEGHA 3 CRANE COURT HILLSBOROUGH, NJ 3 CRANE COURT	08844 RS / 5	354,800 678,200 1,033,000		1,033,000		F01	1	0.00 22,193.30 11,096.65
4	145.04 17	0.6800 2SS L 3BIG .6800 AC	2	LI, JINGDONG & ZHANG, YUNQING 1 CRANE COURT HILLSBOROUGH, NJ 1 CRANE COURT	08844 RS / 5	357,000 596,600 953,600		953,600		F01	1	0.00 21,094.43 10,547.22
5	145.04 18	0.7100 2SVB L 3BIG .7100 AC	2	HEGEDUS, JOHN M JR 8 ROWLAND DRIVE HILLSBOROUGH, NJ 8 ROWLAND DRIVE	08844 RS / 5	357,800 626,200 984,000		984,000		F01	1	0.00 21,150.78 10,575.39
6	145.04 19	0.6300 2SVB L 2BIG .6300 AC	2	REDDYREDDY, MANGA & LAXMI P, TRST 2 PEAK LANE HILLSBOROUGH, NJ 2 PEAK LANE	08844 RS / 5	355,800 658,300 1,014,100		1,014,100		F01	1	0.00 22,526.71 11,263.36
7	145.04 20	0.5300 2SVB L 3BIG .5300 AC	2	GORADIA, SANJAY & TORAL 4 PEAK LANE HILLSBOROUGH, NJ 4 PEAK LANE	08844 RS / 5	353,300 589,800 943,100		943,100		F01	1	0.00 20,185.76 10,092.88
8	145.04 21	0.5700 2SVB L 3BIG .5700 AC	2	JONNA, SIVA PRASAD 6 PEAK LANE HILLSBOROUGH, NJ 6 PEAK LANE	08844 RS / 5	354,300 654,800 1,009,100		1,009,100		F01	1	0.00 22,367.05 11,183.53
9	145.04 22	0.5300 2SVB L 3BIG AKA B 145 L 36 Q .5300 AC	2	SHAH, DIPEN B & DEEPA D 8 PEAK LANE HILLSBOROUGH, NJ 8 PEAK LANE	08844 RS / 5	353,400 616,700 970,100		970,100		F01	1	0.00 20,753.98 10,376.99
10	145.04 23	0.6100 2SVB L 3ATG .6100 AC	2	PATEL, ROSHAN S & MEERA 10 PEAK LANE HILLSBOROUGH, NJ 10 PEAK LANE	08844 RS / 5	337,500 589,200 926,700		926,700		F01	1	0.00 19,831.21 9,915.61
11	145.04 24	2.000 OPEN SPACE AKA B 145 L 36 Q 2.0000 AC	1	TOLL, NJ III LP 250 GIBRALTAR ROAD HORSHAM, PA NEW CENTRE RD -OPEN SPACE	19044 RS / 5	0 0 0		0		F01	1	0.00 0.00 0.00
12	145.04 25	4.1300 OPEN SPACE AKA B 145 L 36 Q 4.1300 AC	1	TOLL, NJ III LP 250 GIBRALTAR ROAD HORSHAM, PA NEW CENTRE RD -OPEN SPACE	19044 RS / 5	0 0 0		0		F01	1	0.00 0.00 0.00
13	145.04 26	0.776 1.5S F 2AG AKA B 145 L 34 .7760 AC	2	SCHAEFER, WAYNE B 94 BEEKMAN LANE HILLSBOROUGH, NJ 94 BEEKMAN LANE	08844 RS / 5	193,800 156,100 349,900		349,900		F01	1	0.00 7,654.48 3,827.24
14	145.04 27	2.0000 2SF L 2UG,1UG 2.0000 AC	2	LIPICH, JASON W 518 NEW CENTRE ROAD HILLSBOROUGH, NJ 518 NEW CENTRE ROAD	08844 RS / 5	255,000 124,600 379,600		379,600		F01	1	0.00 8,326.01 4,163.01
Page Totals						3,986,200 6,563,300	0	10,549,500				Block: 145.04 Lot: 27

1	2	3	4	5	6	7	8	9	10	11		
Line	Block No Lot No. Qualification Account #	Land Dimensions Building Description Additional Lots Acreage	Prop Class	Owner's Name Address City State Property Location	Billing Code Zip Code Zoning/Tax Map Pg	Value	Exemptions Code Amount	Net Taxable Value	Deductions Code No Owners	Special Tax Codes	Num Units	Deduction Amt 2021 Tax 2022 1st
						Land Improvemnt Total						
1	145.05 1	0.6100 2SVB L 3BIG .6100 AC	2	BIVAS, SABI & RONIT 2 DROST LANE HILLSBOROUGH, NJ 2 DROST LANE	08844 RS / 5	337,500 539,600 877,100		877,100		F01	1	0.00 18,760.52 9,380.26
2	145.05 2	0.5600 2SVB L 3BIG .5600 AC	2	RACHAPUDI, K K V & SRIVSTANA, A 4 DROST LANE HILLSBOROUGH, NJ 4 DROST LANE	08844 RS / 5	354,000 603,200 957,200		957,200		F01	1	0.00 20,469.86 10,234.93
3	145.05 3	0.5600 2SVB L 3BIG .5600 AC	2	CHAUHAN, H H & H V CHAUHAN & MANHAR 6 DROST LANE HILLSBOROUGH, NJ 6 DROST LANE	08844 RS / 5	353,800 567,800 921,600		921,600		F01	1	0.00 19,711.47 9,855.74
4	145.05 4	0.5500 2SVB L 3BIG .5500 AC	2	PATEL, TEJAL 8 DROST LANE HILLSBOROUGH, NJ 8 DROST LANE	08844 RS / 5	353,700 570,500 924,200		924,200		F01	1	0.00 19,753.73 9,876.87
5	145.05 5	0.5400 2SVB L 3BIG .5400 AC	2	KHAN, MIFTAH U 10 DROST LANE HILLSBOROUGH, NJ 10 DROST LANE	08844 RS / 5	353,700 530,400 884,100		884,100		F01	1	0.00 18,896.70 9,448.35
6	145.05 6	0.8400 2SVB L 3BIG AKA B 145 L 36 Q .8400 AC	2	SINGH, MAHENDRA K & ANITA 12 DROST LANE HILLSBOROUGH, NJ 12 DROST LANE	08844 RS / 5	361,000 630,300 991,300		991,300		F01	1	0.00 21,272.88 10,636.44
7	145.05 7	0.5000 2SVB L 3BIG .5000 AC	2	GRAHAM, STEVEN & MICHELE 14 DROST LANE HILLSBOROUGH, NJ 14 DROST LANE	08844 RS / 5	352,500 644,600 997,100		997,100		F01	1	0.00 21,406.72 10,703.36
8	145.05 8	0.5200 2SS L 3BIG .5200 AC	2	RASTOGI, SHLOK & RUCHI 16 DROST LANE HILLSBOROUGH, NJ 16 DROST LANE	08844 RS / 5	352,900 538,600 891,500		891,500		F01	1	0.00 19,009.41 9,504.71
9	145.05 9	0.5200 2SS L 3AG .5200 AC	2	MC CAULEY, SCOTT & PAMELA 18 DROST LANE HILLSBOROUGH, NJ 18 DROST LANE	08844 RS / 5	352,900 511,500 864,400		864,400		F01	1	0.00 18,401.28 9,200.64
10	145.05 10	0.5200 2SS L 3BIG .5200 AC	2	HEDE, MADAN & HEDE, SHALINI 20 DROST LANE HILLSBOROUGH, NJ 20 DROST LANE	08844 RS / 5	352,900 563,800 916,700		916,700		F01	1	0.00 19,577.62 9,788.81
11	145.05 11	0.5200 2SVB L 3BIG AKA B 145 L 36 Q .5200 AC	2	KANCHARLAPALLI, B & SUNKARA, SWETA 22 DROST LANE HILLSBOROUGH, NJ 22 DROST LANE	08844 RS / 5	353,000 638,700 991,700		991,700		F01	1	0.00 21,268.18 10,634.09
12	145.05 12	0.5700 2SVB L 2BIG AKA B 145 L 36 Q .5700 AC	2	THENAPPAN, ARUNACHALAM & THENU 24 DROST LN HILLSBOROUGH, NJ 24 DROST LANE	08844 RS / 5	354,300 623,400 977,700		977,700		F01	1	0.00 21,650.91 10,825.46
13	145.05 13	0.6400 2SS L 3BIG AKA B 145 L 36 Q .6400 AC	2	HUYNH, TU-CHONG & JANE R SHU 26 DROST LANE HILLSBOROUGH, NJ 26 DROST LANE	08844 RS / 5	356,000 630,200 986,200		986,200		F01	1	0.00 21,169.57 10,584.79
14	145.05 14	0.6700 2SVS L 3AG AKA B 145 L 36 Q .6700 AC	2	KLEIN, IRA M & LAUREEN A 28 DROST LANE HILLSBOROUGH, NJ 28 DROST LANE	08844 RS / 5	356,800 587,800 944,600		944,600		F01	1	0.00 20,251.51 10,125.76
Page Totals						4,945,000 8,180,400	0	13,125,400				Block: 145.05 Lot: 14

1	2	3	4	5	6	7	8	9	10	11		
Line	Block No Lot No. Qualification Account #	Land Dimensions Building Description Additional Lots Acreage	Prop Class	Owner's Name Address City State Property Location	Billing Code Zip Code Zoning/Tax Map Pg	Value	Exemptions Code Amount	Net Taxable Value	Deductions Code No Owners	Special Tax Codes	Num Units	Deduction Amt 2021 Tax 2022 1st
						Land Improvemnt Total						
1	145.05 15	0.6100 2SVB L 3BIG .6100 AC	2	CHHABRA, RAVI & MAHAJAN, RAAKHEE 26 ROWLAND DRIVE HILLSBOROUGH, NJ 26 ROWLAND DRIVE	08844 RS / 5	355,300 657,200 1,012,500		1,012,500		F01	1	0.00 22,503.23 11,251.62
2	145.05 16	1.100 OPEN SPACE AKA B 145 L 36 Q 1.1000 AC	1	HILLSBOROUGH CHASE HOMEOWNERS ASN 250 GIBRALTAR ROAD HORSHAM, PA NEW CENTRE RD -OPEN SPACE	19044 RS / 5	0 0 0		0		F01	1	0.00 0.00 0.00
3	145.06 1	0.6800 2SVB L 3BIG .6800 AC	2	MALIK, YAQUB K & SHAHEENA N 1 PEAK LANE HILLSBOROUGH, NJ 1 PEAK LANE	08844 RS / 5	357,000 693,800 1,050,800		1,050,800		F01	1	0.00 23,350.87 11,675.44
4	145.06 2	0.5200 2SVB L 3BIG AKA B 145 L 36 Q .5200 AC	2	LEE, LARRY & SOPHIE YAO 14 ROWLAND DRIVE HILLSBOROUGH, NJ 14 ROWLAND DRIVE	08844 RS / 5	353,000 544,900 897,900		897,900		F01	1	0.00 19,131.50 9,565.75
5	145.06 3	0.5200 2SVB L 3BIG .5200 AC	2	LEACH, KEVIN & YVONNE 16 ROWLAND DRIVE HILLSBOROUGH, NJ 16 ROWLAND DRIVE	08844 RS / 5	353,000 663,900 1,016,900		1,016,900		F01	1	0.00 21,843.45 10,921.73
6	145.06 4	0.5600 2SVB L 3BIG AKA B 145 L 36 Q .5600 AC	2	MILANO, MARC A & ROBERTA C 18 ROWLAND DRIVE HILLSBOROUGH, NJ 18 ROWLAND DRIVE	08844 RS / 5	354,000 669,200 1,023,200		1,023,200		F01	1	0.00 22,749.78 11,374.89
7	145.06 5	0.5500 2SS L 3BIG AKA B 145 L 36 Q .5500 AC	2	FARIA, KOVID S & BHANUSHALI, K 20 ROWLAND DRIVE HILLSBOROUGH, NJ 20 ROWLAND DRIVE	08844 RS / 5	353,800 588,700 942,500		942,500		F01	1	0.00 20,134.11 10,067.06
8	145.06 6	0.6800 2SVB L 3BIG .6800 AC	2	GOVIL, ANURAG & VANDANA 27 DROST LANE HILLSBOROUGH, NJ 27 DROST LANE	08844 RS / 5	357,000 655,900 1,012,900		1,012,900		F01	1	0.00 22,458.63 11,229.32
9	145.06 7	0.5200 2SVB L 3BIG AKA B 145 L 36 Q .5200 AC	2	GUO, WENZHAO & HAILING 23 DROST LANE HILLSBOROUGH, NJ 23 DROST LANE	08844 RS / 5	353,000 534,000 887,000		887,000		F01	1	0.00 18,931.93 9,465.97
10	145.06 8	0.5500 2SVB L 3BIG .5500 AC	2	VAKIL, KETAN & ALKA 21 DROST LANE HILLSBOROUGH, NJ 21 DROST LANE	08844 RS / 5	353,800 684,000 1,037,800		1,037,800		F01	1	0.00 23,087.89 11,543.95
11	145.06 9	0.5400 2SVB L 3AG .5400 AC	2	KUCHIPUDI, SOLOMON S & ESTHER S 2 CRUSER COURT HILLSBOROUGH, NJ 2 CRUSER COURT	08844 RS / 5	353,500 546,300 899,800		899,800		F01	1	0.00 19,194.91 9,597.46
12	145.06 10	0.5500 2SVB L 3BIG .5500 AC	2	DONTABHAKTUNI, ARUNA & SOMDIP DATTA 4 CRUSER COURT HILLSBOROUGH, NJ 4 CRUSER COURT	08844 RS / 5	353,800 568,300 922,100		922,100		F01	1	0.00 19,673.90 9,836.95
13	145.06 11	0.7100 2SS L 3AG AKA B 145 L 36 Q .7100 AC	2	MELLONE, MICHAEL V & ELIZABETH M 8 DOYLE COURT HILLSBOROUGH, NJ 8 DOYLE COURT	08844 RS / 5	357,800 675,900 1,033,700		1,033,700		F01	1	0.00 22,221.49 11,110.75
14	145.06 12	0.7400 2SVB L 3AG AKA B 145 L 36 Q .7400 AC	2	ESCHBACH, JOSEPH A & JACQUELINE Q 7 DOYLE COURT HILLSBOROUGH, NJ 7 DOYLE COURT	08844 RS / 5	358,500 661,800 1,020,300		1,020,300		F01	1	0.00 21,920.93 10,960.47
Page Totals						4,613,500 8,143,900	0	12,757,400				Block: 145.06 Lot: 12

1	2	3	4	5	6	7	8	9	10	11		
Line	Block No Lot No. Qualification Account #	Land Dimensions Building Description Additional Lots Acreage	Prop Class	Owner's Name Address City State Property Location	Billing Code Zip Code Zoning/Tax Map Pg	Value	Exemptions Code Amount	Net Taxable Value	Deductions Code No Owners	Special Tax Codes	Num Units	Deduction Amt 2021 Tax 2022 1st
						Land Improvemnt Total						
1	145.06 13	0.5300 2SVB L 3AG AKA B 145 L 36 Q .5300 AC	2	BYRNS, CHRISTOPHER M. 5 DOYLE COURT HILLSBOROUGH, NJ 5 DOYLE COURT	08844 RS / 5	535,300 525,900 879,200		879,200		F01	1	0.00 18,708.86 9,354.43
2	145.06 14	0.5000 2SVB L 3BIG AKA B 145 L 36 Q .5000 AC	2	KAUL, RAKESH & ANGNA 3 DOYLE COURT HILLSBOROUGH, NJ 3 DOYLE COURT	08844 RS / 5	352,600 608,400 961,000		961,000		F01	1	0.00 20,580.23 10,290.12
3	145.06 15	0.6000 2SVB L 3BIG .6000 AC	2	RAMASWAMY, SHUBHA & KUMAR 1 DOYLE COURT HILLSBOROUGH, NJ 1 DOYLE COURT	08844 RS / 5	355,100 639,700 994,800		994,800		F01	1	0.00 22,101.73 11,050.87
4	145.06 16	0.7700 2SVB L 3BIG .7700 AC	2	EKKALAPU, RAVI & SRIDEVI 5 PEAK LANE HILLSBOROUGH, NJ 5 PEAK LANE	08844 RS / 5	359,300 568,800 928,100		928,100		F01	1	0.00 19,854.69 9,927.35
5	145.06 17	0.6400 2SVB L 3BIG .6400 AC	2	PATEL, HERSHIL K & RATNA H 3 PEAK LANE HILLSBOROUGH, NJ 3 PEAK LANE	08844 RS / 5	355,600 582,600 938,200		938,200		F01	1	0.00 20,070.71 10,035.36
6	145.07 1	1.7900 OPEN SPACE AKA B 145 L 36 Q 1.7900 AC	1	TOLL, NJ III LP 250 GIBRALTAR ROAD HORSHAM, PA DROST LN -OPEN SPACE	19044 RS / 5	0 0 0		0		F01	1	0.00 0.00 0.00
7	145.08 1	0.6400 2SVB L 3BIG AKA B 145 L 36 Q .6400 AC	2	CHAN, FAT MING & CHAN PATSY L 15 BUSH ROAD HILLSBOROUGH, NJ 15 BUSH ROAD	08844 RS / 4	356,000 695,000 1,051,000		1,051,000		F01	1	0.00 23,355.56 11,677.78
8	145.08 2	0.6700 2SVB L 3BIG AKA B 145 L 36 Q .6700 AC	2	KAMBHAMPATI, VIJETA & VENKATA S 11 BUSH ROAD HILLSBOROUGH, NJ 11 BUSH ROAD	08844 RS / 4	356,800 651,400 1,008,200		1,008,200		F01	1	0.00 22,343.57 11,171.79
9	145.08 3	0.6100 2SVB L 3BIG .6100 AC	2	HAINES, MICHAEL C & ALISHA R 9 BUSH ROAD HILLSBOROUGH, NJ 9 BUSH ROAD	08844 RS / 4	355,300 689,700 1,045,000		1,045,000		F01	1	0.00 23,212.33 11,606.17
10	145.08 4	0.6000 2SVB L 3BIG AKA B 145 L 36 Q .6000 AC	2	NARIELWALA, KRISHNA & AMIT 7 BUSH ROAD HILLSBOROUGH, NJ 7 BUSH ROAD	08844 RS / 4	355,000 668,300 1,023,300		1,023,300		F01	1	0.00 22,726.30 11,363.15
11	145.08 5	0.6200 2SVB L 3BIG .6200 AC	2	SUNDAR, ARUN & PRIYA 5 BUSH ROAD HILLSBOROUGH, NJ 5 BUSH ROAD	08844 RS / 4	355,500 619,500 975,000		975,000		F01	1	0.00 20,915.98 10,457.99
12	145.08 6	0.6400 2SVB L 3BIG .6400 AC	2	SHAH, KINJAL & KALYANI TRIPATHI 3 BUSH ROAD HILLSBOROUGH, NJ 3 BUSH ROAD	08844 RS / 4	356,000 712,000 1,068,000		1,068,000		F01	1	0.00 23,785.27 11,892.64
13	145.08 7	0.6800 2SVB L 3AG AKA B 145 L 36 Q .6800 AC	2	REDDY, GANGADHAR Y & NAMITHA N 1 BUSH ROAD HILLSBOROUGH, NJ 1 BUSH ROAD	08844 RS / 4	357,000 620,000 977,000		977,000		F01	1	0.00 20,911.29 10,455.65
14	145.08 8	0.7800 2SVB L 3BIG AKA B 145 L 36 Q .7800 AC	2	KODALI, KALYAN P & HARI P 3 COPE COURT HILLSBOROUGH, NJ 3 COPE COURT	08844 RS / 4	359,300 693,100 1,052,400		1,052,400		F01	1	0.00 22,813.19 11,406.60
Page Totals						4,626,800 8,274,400	0	12,901,200				Block: 145.08 Lot: 8

1	2	3	4	5	6	7	8	9	10	11		
Line	Block No Lot No. Qualification Account #	Land Dimensions Building Description Additional Lots Acreage	Prop Class	Owner's Name Address City State Property Location	Billing Code Zip Code Zoning/Tax Map Pg	Value	Exemptions Code Amount	Net Taxable Value	Deductions Code No Owners	Special Tax Codes	Num Units	Deduction Amt 2021 Tax 2022 1st
						Land Improvemnt Total						
1	145.08 9	0.8300 2SVB L 3BIG	2	O'CALLAGHAN, SEAN & MARTHA LYN 1 COPE COURT HILLSBOROUGH, NJ 1 COPE COURT	08844 RS / 4	360,800 619,700 980,500		980,500		F01	1	0.00 21,723.70 10,861.85
2	145.08 10	3.880 OPEN SPACE AKA B 145 L 36 Q 3.8800 AC	1	TOLL, NJ III LP 250 GIBRALTAR ROAD HORSHAM, PA ORCHARD DR -OPEN SPACE	19044 RS / 4	0 0 0		0		F01	1	0.00 0.00 0.00
3	145.09 1	0.200 OPEN SPACE AKA B 145 L 36 Q .2000 AC	1	HILLSBOROUGH CHASE HOMEOWNERS ASSOC 250 GIBRALTAR ROAD HORSHAM, PA COPE CT -OPEN SPACE	19044 RS / 4	0 0 0		0		F01	1	0.00 0.00 0.00
4	145.09 2	0.680 2SVB L 3BIG AKA B 145 L 36 Q .6800 AC	2	FISHER, GEORGE B & KAREN A B- 2 COPE COURT HILLSBOROUGH, NJ 2 COPE COURT	08844 RS / 4	357,000 655,800 1,012,800		1,012,800		F01	1	0.00 21,761.26 10,880.63
5	145.09 3	0.650 2SVB L 3BIG .6500 AC	2	HATHIWALA, HARISH & NIPA 4 COPE COURT HILLSBOROUGH, NJ 4 COPE COURT	08844 RS / 4	356,000 641,500 997,500		997,500		F01	1	0.00 22,092.34 11,046.17
6	145.09 4	0.650 2SVB L 3BIG AKA B 145 L 36 Q .6500 AC	2	THATHAPPA, THIRU & BHARATHI 6 COPE COURT HILLSBOROUGH, NJ 6 COPE COURT	08844 RS / 4	356,300 538,300 894,600		894,600		F01	1	0.00 19,056.37 9,528.19
7	145.09 5	0.650 2SVS L 3BIG AKA B 145 L 36 Q .6500 AC	2	BUCH, PARTHIV A & AMY P 8 COPE COURT HILLSBOROUGH, NJ 8 COPE COURT	08844 RS / 4	356,300 596,800 953,100		953,100		F01	1	0.00 21,068.61 10,534.31
8	145.09 6	0.650 2SVB L 3BIG AKA B 145 L 36 Q .6500 AC	2	LIN, JONATHAN T & NING 10 COPE COURT HILLSBOROUGH, NJ 10 COPE COURT	08844 RS / 4	356,000 603,200 959,200		959,200		F01	1	0.00 21,216.53 10,608.27
9	145.09 7	0.650 2SVB L 3BIG .6500 AC	2	KUMAR, SUBRAMANIAN & RAMACHANDRAN K 12 COPE COURT HILLSBOROUGH, NJ 12 COPE COURT	08844 RS / 4	356,000 636,400 992,400		992,400		F01	1	0.00 21,993.72 10,996.86
10	145.09 8	0.560 2SVS L 3BIG AKA B 145 L 36 Q .5600 AC	2	XANDNAIK, TAPAN & CHITKALA 14 COPE COURT HILLSBOROUGH, NJ 14 COPE COURT	08844 RS / 4	354,000 590,000 944,000		944,000		F01	1	0.00 20,192.80 10,096.40
11	145.09 9	1.200 2SVB L 3BIG AKA B 145 L 36 Q 1.2000 AC	2	SONG, GRACE & SONG, J Y & SHIM, J W 16 COPE COURT HILLSBOROUGH, NJ 16 COPE COURT	08844 RS / 4	367,100 782,500 1,149,600		1,149,600		F01	1	0.00 25,595.55 12,797.78
12	145.09 10	0.610 2SVB L 3BIG AKA B 145 L 36 Q .6100 AC	2	STELLHORN, ROBERT A & SANDRA M 18 COPE COURT HILLSBOROUGH, NJ 18 COPE COURT	08844 RS / 4	355,300 570,500 925,800		925,800		F01	1	0.00 19,805.39 9,902.70
13	145.09 11	0.630 2SVB L 3BIG AKA B 145 L 36 Q .6300 AC	2	SIMON, DARRIN & RAY CORBIN- 20 COPE COURT HILLSBOROUGH, NJ 20 COPE COURT	08844 RS / 4	355,800 622,500 978,300		978,300		F01	1	0.00 21,672.04 10,836.02
14	145.09 12	0.560 2SVB L 3ATG AKA B 145 L 36 Q .5600 AC	2	PEDLAR, ROBERT J & KRISTINA S 22 COPE COURT HILLSBOROUGH, NJ 22 COPE COURT	08844 RS / 4	354,000 601,100 955,100		955,100		F01	1	0.00 20,453.43 10,226.72
Page Totals						4,284,600 7,458,300	0	11,742,900				Block: 145.09 Lot: 12

1	2	3	4	5	6	7	8	9	10	11		
Line	Block No Lot No. Qualification Account #	Land Dimensions Building Description Additional Lots Acreage	Prop Class	Owner's Name Address City State Property Location	Billing Code Zip Code Zoning/Tax Map Pg	Value	Exemptions Code Amount	Net Taxable Value	Deductions Code No Owners	Special Tax Codes	Num Units	Deduction Amt 2021 Tax 2022 1st
						Land Improvemnt Total						
1	145.09 13	0.940 2SS L 3BIG AKA B 145 L 36 Q .9400 AC	2	SAMI, ZAHID & SHUGAFTA 24 COPE COURT HILLSBOROUGH, NJ 24 COPE COURT	08844 RS / 4	363,500 545,100 908,600		908,600		F01	1	0.00 19,399.18 9,699.59
2	145.09 14	0.540 2SVB L 3BIG AKA B 145 L 36 Q .5400 AC	2	LIU, BAOLIAN & KE REN 26 COPE COURT HILLSBOROUGH, NJ 26 COPE COURT	08844 RS / 4	353,500 654,400 1,007,900		1,007,900		F01	1	0.00 21,639.17 10,819.59
3	145.09 15	0.910 2SS L 3BIG AKA B 145 L 36 Q .9100 AC	2	PATEL, RAKESH & VARSHA 28 COPE COURT HILLSBOROUGH, NJ 28 COPE COURT	08844 RS / 4	362,800 614,400 977,200		977,200		F01	1	0.00 21,610.99 10,805.50
4	145.09 16	0.590 2SVB L 3BIG AKA B 145 L 36 Q .5900 AC	2	DENG, SHAOJIAN & HUANG, CUILING 8 BUSH ROAD HILLSBOROUGH, NJ 8 BUSH ROAD	08844 RS / 4	354,800 611,600 966,400		966,400		F01	1	0.00 20,707.02 10,353.51
5	145.09 17	0.680 2SVB L 3BIG AKA B 145 L 36 Q .6800 AC	2	TANEJA, DEEPAK & NEHA 10 BUSH RD HILLSBOROUGH, NJ 10 BUSH ROAD	08844 RS / 4	357,000 614,100 971,100		971,100		F01	1	0.00 21,418.46 10,709.23
6	145.09 18	0.640 2SS L 3BIG .6400 AC	2	KHONG, KEVIN M & NGAN 32 DROST LANE HILLSBOROUGH, NJ 32 DROST LANE	08844 RS / 4	356,000 662,900 1,018,900		1,018,900		F01	1	0.00 22,634.72 11,317.36
7	145.09 19	0.680 2SVB L 3BIG AKA B 145 L 36 Q .6800 AC	2	KHANNA, RAJESH & VANDANA 34 DROST LANE HILLSBOROUGH, NJ 34 DROST LANE	08844 RS / 4	357,000 640,300 997,300		997,300		F01	1	0.00 22,087.64 11,043.82
8	145.09 20	0.620 2SVB L 3BIG AKA B 145 L 36 Q .6200 AC	2	PATEL, SHAIL N & MANISHA S 17 HEITZ LANE HILLSBOROUGH, NJ 17 HEITZ LANE	08844 RS / 4	355,500 623,400 978,900		978,900		F01	1	0.00 21,023.99 10,512.00
9	145.09 21	0.640 2SVB L 3BIG AKA B 145 L 36 Q .6400 AC	2	LCTD HOLDINGS, LLC 18 HEITZ LANE HILLSBOROUGH, NJ 18 HEITZ LANE	08844 RS / 4	356,000 618,200 974,200		974,200		F01	1	0.00 20,847.90 10,423.95
10	145.09 22	0.060 OPEN SPACE AKA B 145 L 36 Q .0600 AC	1	HILLSBOROUGH CHASE HOMEOWNERS ASSOC 250 GIBRALTAR ROAD HORSHAM, PA HEITZ LN -OPEN SPACE	19044 RS / 4	0 0 0		0		F01	1	0.00 0.00 0.00
11	145.09 23	0.860 2SVB L 3BIG AKA B 145 L 36 Q .8600 AC	2	PATEL, AMISH & LISA 16 HEITZ LANE HILLSBOROUGH, NJ 16 HEITZ LANE	08844 RS / 4	361,500 743,000 1,104,500		1,104,500		F01	1	0.00 24,696.26 12,348.13
12	145.09 24	0.500 2SVB L 3BIG .5000 AC	2	DEFEO, PATRICK R & JESSICA A 14 HEITZ LANE HILLSBOROUGH, NJ 14 HEITZ LANE	08844 RS / 4	352,500 599,700 952,200		952,200		F01	1	0.00 20,429.95 10,214.98
13	145.09 25	0.500 2SVB L 3BIG AKA B 145 L 36 Q .5000 AC	2	CUI, XIAOFENG & YU HUANG 12 HEITZ LANE HILLSBOROUGH, NJ 12 HEITZ LANE	08844 RS / 4	352,500 623,000 975,500		975,500		F01	1	0.00 20,880.77 10,440.39
14	145.09 26	0.500 2SVB L 3BIG AKA B 145 L 36 Q .5000 AC	2	GOEL, AKSHAY & RITU 10 HEITZ LANE HILLSBOROUGH, NJ 10 HEITZ LANE	08844 RS / 4	352,500 605,800 958,300		958,300		F01	1	0.00 20,545.00 10,272.50
Page Totals						4,635,100 8,155,900	0	12,791,000				Block: 145.09 Lot: 26

1	2	3	4	5	6	7	8	9	10	11		
Line	Block No Lot No. Qualification Account #	Land Dimensions Building Description Additional Lots Acreage	Prop Class	Owner's Name Address City State Property Location	Billing Code Zip Code Zoning/Tax Map Pg	Value	Exemptions Code Amount	Net Taxable Value	Deductions Code No Owners	Special Tax Codes	Num Units	Deduction Amt 2021 Tax 2022 1st
						Land Improvemnt Total						
1	145.09 27	0.500 2SVB L 3BIG AKA B 145 L 36 Q .5000 AC	2	JIANG, JUN LI, CHUNHUA 8 HEITZ LANE HILLSBOROUGH, NJ 8 HEITZ LANE	08844 RS / 4	352,500 526,400 878,900		878,900		F01	1	0.00 18,699.47 9,349.74
2	145.09 28	0.520 2SVB L 3BIG AKA B 145 L 36 Q .5200 AC	2	RAY, PRANAV & ARCHANA 6 HEITZ LANE HILLSBOROUGH, NJ 6 HEITZ LANE	08844 RS / 4	353,000 618,400 971,400		971,400		F01	1	0.00 21,477.16 10,738.58
3	145.09 29	0.600 2SVB L 3BIG AKA B 145 L 36 Q .6000 AC	2	LI, GANG & WANG, LI 4 HEITZ LANE HILLSBOROUGH NJ 4 HEITZ LANE	08844 RS / 4	355,000 640,000 995,000		995,000		F01	1	0.00 22,061.81 11,030.91
4	145.09 30	0.590 2SVB L 3BIG AKA B 145 L 36 Q .5900 AC	2	DESAI, GAUTAM R & DESAI, R R ET AL 2 HEITZ LANE HILLSBOROUGH, NJ 2 HEITZ LANE	08844 RS / 4	354,800 650,900 1,005,700		1,005,700		F01	1	0.00 21,500.64 10,750.32
5	145.09 31	0.030 OPEN SPACE AKA B 145 L 36 Q .0300 AC	1	TOLL, NJ III LP 250 GIBRALTAR ROAD HORSHAM, PA HEITZ LN -OPEN SPACE	19044 RS / 4	0 0 0		0		F01	1	0.00 0.00 0.00
6	145.09 32	0.830 2SVB L 3BIG AKA B 145 L 36 Q .8300 AC	2	SHARMA, RAHUL & NEERU 1 HEITZ LANE HILLSBOROUGH, NJ 1 HEITZ LANE	08844 RS / 4	360,800 546,800 907,600		907,600		F01	1	0.00 19,354.57 9,677.29
7	145.09 33	0.780 2SVB L 3ATG AKA B 145 L 36 Q .7800 AC	2	ZOU, JIAN & QIU, RONG 3 HEITZ LANE HILLSBOROUGH, NJ 3 HEITZ LANE	08844 RS / 4	359,500 545,600 905,100		905,100		F01	1	0.00 19,345.18 9,672.59
8	145.09 34	0.870 2SVB L 2BIG AKA B 145 L 36 Q .8700 AC	2	AGAD, UTPAL S & DELA U 5 HEITZ LANE HILLSBOROUGH, NJ 5 HEITZ LANE	08844 RS / 4	361,800 597,900 959,700		959,700		F01	1	0.00 21,235.31 10,617.66
9	145.09 35	0.600 2SVB L 3BIG AKA B 145 L 36 Q .6000 AC	2	CHOUDHURY, SOMESH & SATABDI 2 RAKER COURT HILLSBOROUGH, NJ 2 RAKER COURT	08844 RS / 4	355,000 665,200 1,020,200		1,020,200		F01	1	0.00 22,627.68 11,313.84
10	145.09 36	0.500 2SVB L 3ATG AKA B 145 L 36 Q .5000 AC	2	SUNDARARAJAN, JEYARAMAN& JAI SORUBA 4 RAKER COURT HILLSBOROUGH, NJ 4 RAKER COURT	08844 RS / 4	352,500 577,700 930,200		930,200		F01	1	0.00 19,854.69 9,927.35
11	145.09 37	0.500 2SVB L 3AG AKA B 145 L 36 Q .5000 AC	2	PATEL, TRUSHAR & NIKRUTI 6 RAKER COURT HILLSBOROUGH, NJ 6 RAKER COURT	08844 RS / 4	352,500 664,400 1,016,900		1,016,900		F01	1	0.00 22,550.19 11,275.10
12	145.09 38	0.650 2SVB L 3BIG AKA B 145 L 36 Q .6500 AC	2	BAXI, VIPUL & NAMRATA 8 RAKER COURT HILLSBOROUGH, NJ 8 RAKER COURT	08844 RS / 4	356,300 622,800 979,100		979,100		F01	1	0.00 20,962.94 10,481.47
13	145.09 39	0.900 AKA B 145 L 36 Q .9000 AC	2	RANA, NAZIA 10 RAKER COURT HILLSBOROUGH, NJ 10 RAKER COURT	08844 RS / 4	362,500 748,700 1,111,200		1,111,200		F01	1	0.00 24,867.67 12,433.84
14	145.09 40	0.750 2SVB L 3BIG AKA B 145 L 36 Q .7500 AC	2	ZHOU, BIN & ZHANG, LIN 9 RAKER CT HILLSBOROUGH, NJ 9 RAKER COURT	08844 RS / 4	358,800 565,000 923,800		923,800		F01	1	0.00 19,716.16 9,858.08
Page Totals						4,635,000 7,969,800	0	12,604,800				Block: 145.09 Lot: 40

1	2	3	4	5	6	7	8	9	10	11		
Line	Block No Lot No. Qualification Account #	Land Dimensions Building Description Additional Lots Acreage	Prop Class	Owner's Name Address City State Property Location	Billing Code Zip Code Zoning/Tax Map Pg	Value	Exemptions Code Amount	Net Taxable Value	Deductions Code No Owners	Special Tax Codes	Num Units	Deduction Amt 2021 Tax 2022 1st
						Land Improvemnt Total						
1	145.09 41	0.520 2SVB L 3BIG AKA B 145 L 36 Q .5200 AC	2	KAPADIA, JITENDRA M & DIPIKA J 7 RAKER COURT HILLSBOROUGH, NJ 7 RAKER COURT	08844 RS / 4	353,000 602,700 955,700		955,700		F01	1	0.00 21,106.18 10,553.09
2	145.09 42	0.620 2SVB L 3AG AKA B 145 L 36 Q .6200 AC	2	KONAKANCHI, B & MAGANTI, SAMEERA 5 RAKER COURT HILLSBOROUGH, NJ 5 RAKER COURT	08844 RS / 4	355,500 618,300 973,800		973,800		F01	1	0.00 21,549.94 10,774.97
3	145.09 43	0.620 2SVB L 3BIG AKA B 145 L 36 Q .6200 AC	2	PATEL, KETAN D & MINAL R 17 BUSH ROAD HILLSBOROUGH, NJ 17 BUSH ROAD	08844 RS / 4	355,500 655,600 1,011,100		1,011,100		F01	1	0.00 22,430.45 11,215.23
4	145.09 44	0.520 2SVB L 3ATG AKA B 145 L 36 Q .5200 AC	2	HUSSAIN, RAHEAL & NEEDA W. 29 DROST LANE HILLSBOROUGH, NJ 29 DROST LANE	08844 RS / 4	353,000 595,000 948,000		948,000		F01	1	0.00 20,253.84 10,126.92
5	145.09 45	23.19 OPEN SPACE AKA B 145 L 36 Q 23.1900 AC	1	HILLSBOROUGH CHASE HOMEOWNERS ASN 250 GIBRALTAR ROAD HORSHAM, PA ORCHARD DR -OPEN SPACE	19044 RS / 5	0 0 0		0		F01	1	0.00 0.00 0.00
6	145.09 46	0.970 AC WASTEWATER PLNT AKA B 145 L 36 Q .9700 AC	1	APPLIED WASTE MGMT C/O NJ AMERICAN P O 5627 WATER CHERRY HILL, NJ ORCHARD DR -WATER PLANT	08034 RS / 5	0 0 0		0		F01	1	0.00 0.00 0.00
7	145.10 1	2.230 OPEN SPACE AKA B 145 L 36 Q 2.2300 AC	1	HILLSBOROUGH CHASE HOMEOWNERS ASSOC 250 GIBRALTAR ROAD HORSHAM, PA DROST LN -OPEN SPACE	19044 RS / 4	0 0 0		0		F01	1	0.00 0.00 0.00
8	145.11 1	2.190 OPEN SPACE AKA B 145 L 36 Q 2.1900 AC	1	HILLSBOROUGH CHASE HOMEOWNERS ASSOC 250 GIBRALTAR ROAD HORSHAM, PA BUSH RD -OPEN SPACE	19044 RS / 4	0 0 0		0		F01	1	0.00 0.00 0.00
9	147 1	0.520 2SF L 2UG .5200 AC	2	GUNTHER, ERIC M 1340 ORCHARD DRIVE HILLSBOROUGH, NJ 1340 ORCHARD DRIVE	08844 CR / 26	171,000 419,400 590,400		590,400		F01	1	0.00 13,346.03 6,673.02
10	147 2	0.440 2SF L 2UG .4400 AC	2	AVALOS, ALEJANDRA P & HERNAND 898 RIVER ROAD HILLSBOROUGH, NJ 898 RIVER ROAD	08844 CR / 26	142,000 336,400 478,400		478,400		F01	1	0.00 11,056.74 5,528.37
11	147 3	0.5000 2SAL L 2UG,POOL .5000 AC	2	OWENS, JEANETTE 902 RIVER ROAD HILLSBOROUGH, NJ 902 RIVER ROAD	08844 CR / 26	145,000 369,700 514,700		514,700		F01	1	0.00 12,557.10 6,278.55
12	147 4	0.340 2SF L 3DG .3400 AC	2	SMITH, RAYMOND W II 1334 ORCHARD DRIVE HILLSBOROUGH, NJ 1334 ORCHARD DRIVE	08844 CR / 26	140,300 297,100 437,400		437,400		F01	4	0.00 9,812.30 4,906.15
13	147 5	0.310 FIRE DAMAGE .3100 AC	2	1324 ORCHARD DRIVE LLC 1322 ORCHARD DRIVE HILLSBOROUGH, NJ 1324 ORCHARD DRIVE	08844 CR / 26	160,500 2,300 162,800		162,800		F01	1	0.00 3,235.54 1,617.77
14	147 6	0.278 2SF L .2780 AC	2	BROMLEY, EDWARD P III & REITZ, D 1322 ORCHARD DRIVE HILLSBOROUGH, NJ 1322 ORCHARD DRIVE	660 08844 CR / 26	158,500 210,600 369,100		369,100		F01	1	0.00 8,079.47 4,039.74
Page Totals						2,334,300 4,107,100	0	6,441,400				Block: 147 Lot: 6

1	2	3	4	5	6	7	8	9	10	11		
Line	Block No Lot No. Qualification Account #	Land Dimensions Building Description Additional Lots Acreage	Prop Class	Owner's Name Address City State Property Location	Billing Code Zip Code Zoning/Tax Map Pg	Value	Exemptions Code Amount	Net Taxable Value	Deductions Code No Owners	Special Tax Codes	Num Units	Deduction Amt 2021 Tax 2022 1st
						Land Improvemnt Total						
1	147 7	1.110 2SF L 1UG 1.1100 AC	2	LEWIS, GERTRUDE S 1320 ORCHARD DRIVE HILLSBOROUGH, NJ 1320 ORCHARD DRIVE	08844 CR / 26	174,400 137,900 312,300		312,300		F01	1	0.00 7,116.79 3,558.40
2	147 8	0.9968 2SAL L 2UG .9968 AC	2	PREVITE, FRANK 1304 ORCHARD DRIVE HILLSBOROUGH, NJ 1304 ORCHARD DRIVE	08844 CR / 26	177,000 227,000 404,000		404,000		F01	1	0.00 9,060.94 4,530.47
3	147 9 Q0092	36.830 PRESERVED PRESERVED 36.8300 AC	3B	QUICK FAMILY PROPERTIES, LLC 924 RIVER ROAD HILLSBOROUGH, NJ RIVER ROAD	08844 RS / 26	11,600 0 11,600		11,600		F01	1	0.00 265.33 132.67
4	147 9.01	0.973 2SAL L POOL .9730 AC	2	VIDAL HEATHER L. 1296 ORCHARD DRIVE HILLSBOROUGH, NJ 1296 ORCHARD DRIVE	08844 CR / 26	179,000 316,000 495,000		495,000		F01	1	0.00 11,164.75 5,582.38
5	147 9.02	1.500 2SV L POOL 1.5000 AC	2	YOUNGMAN, KAREN L & JOHNSON, GAIL 920 RIVER ROAD HILLSBOROUGH, NJ 920 RIVER ROAD	660 08844 CR / 26	175,000 334,200 509,200		509,200		F01	1	0.00 11,505.20 5,752.60
6	147 9.03	4.3452 2SF L 4UG,POOL 4.3452 AC	2	QUICK, RICHARD GARY 924 RIVER RD HILLSBOROUGH, NJ 924 RIVER ROAD	08844-3341 CR / 26	203,500 329,300 532,800		532,800		F01	1	0.00 12,041.79 6,020.90
7	147 9.04	1.0000 2SF 0 1.0000 AC	2	XMLALIS, ELENI & LEONE, ANTHONY 910 RIVER ROAD HILLSBOROUGH, NJ 910 RIVER ROAD	08844 CR / 26	170,000 207,300 377,300		377,300		F01	1	0.00 8,450.46 4,225.23
8	147 9.05	1.600 1SF R 1AG 1.6000 AC	2	THOMAS, CHRISTOPHER & KELLY 906 RIVER ROAD HILLSBOROUGH, NJ 906 RIVER ROAD	08844 CR / 26	176,000 227,500 403,500		403,500		F01	1	0.00 9,272.26 4,636.13
9	147 9.06	2.0146 2SF L 2AG 2.0146 AC	2	CHOROSZEWSKI, WALTER & SUSAN 1310 ORCHARD DRIVE HILLSBOROUGH, NJ 1310 ORCHARD DRIVE	08844 CR / 26	205,100 298,800 503,900		503,900		F01	1	0.00 11,286.84 5,643.42
10	147 10	0.640 1SF R 2AG .6400 AC	2	KLETZ, THOMAS M & PATTIANN 1286 ORCHARD DRIVE HILLSBOROUGH, NJ 1286 ORCHARD DRIVE	3270 08844 CR / 26	177,000 193,600 370,600		370,600		F01	1	0.00 8,138.17 4,069.09
11	147 11	0.530 1SAL R 2AG .5300 AC	2	SWIDER, KENNETH T & ALEJANDRA D 1282 ORCHARD DRIVE HILLSBOROUGH, NJ 1282 ORCHARD DRIVE	08844 CR / 26	171,500 182,500 354,000		354,000		F01	1	0.00 7,755.45 3,877.73
12	147 12	0.739 1.5SF F 2AG .7390 AC	2	DE CICCIO, DOUGLAS J & PATRICIA 1274 ORCHARD DRIVE HILLSBOROUGH, NJ 1274 ORCHARD DRIVE	08844 CR / 26	182,000 206,500 388,500		388,500		F01	1	0.00 8,567.86 4,283.93
13	147 12.01	0.660 2SF L 2BG .6600 AC	2	PERHAC, PAUL JR & PATRICIA 1270 ORCHARD DRIVE HILLSBOROUGH, NJ 1270 ORCHARD DRIVE	08844 CR / 26	178,000 263,900 441,900		441,900	V1 2	F01	1	250.00 9,618.65 4,809.33
14	147 13	0.633 1.5SAL O 2AG .6330 AC	2	CARR, JAMES T. & VERONICA E. 1258 ORCHARD DRIVE HILLSBOROUH NJ 1258 ORCHARD DRIVE	5235 08844 CR / 26	176,700 171,100 347,800		347,800		F01	1	0.00 7,579.34 3,789.67
Page Totals				V1 250		2,356,800 3,095,600	0	5,452,400				Block: 147 Lot: 13

1	2	3	4	5	6	7	8	9	10	11		
Line	Block No Lot No. Qualification Account #	Land Dimensions Building Description Additional Lots Acreage	Prop Class	Owner's Name Address City State Property Location	Billing Code Zip Code Zoning/Tax Map Pg	Value	Exemptions Code Amount	Net Taxable Value	Deductions Code No Owners	Special Tax Codes	Num Units	Deduction Amt 2021 Tax 2022 1st
						Land Improvemnt Total						
1	147 14	1.270 1SF R 1AG 1.2700 AC	2	DI PAOLO, SUSAN 1256 ORCHARD DRIVE HILLSBOROUGH, NJ 1256 ORCHARD DRIVE	08844 CR / 26	197,700 134,600 332,300		332,300		F01	1	0.00 7,210.71 3,605.36
2	147 15.01	1.150 2SV L 2AG 1.1500 AC	2	1240 ORCHARD DRIVE, LLC 4026 WHITEFISH STAGE RD KALISPELL, MT 1240 ORCHARD DRIVE	59901 CR / 26	196,500 278,100 474,600		474,600		F01	1	0.00 10,594.18 5,297.09
3	147 17	0.730 2SF S 1BG .7300 AC	2	STANISLASKI, P R & MONTANARI, J H 1216 ORCHARD DRIVE HILLSBOROUGH, NJ 1216 ORCHARD DRIVE	08844 CR / 26	181,500 214,100 395,600		395,600		F01	1	0.00 8,736.91 4,368.46
4	147 17.01	0.633 1SF R 2AG .6330 AC	2	KARAS, ZUZANA & ERIK 1230 ORCHARD DRIVE HILLSBOROUGH, NJ 1230 ORCHARD DRIVE	08844 CR / 26	176,700 178,200 354,900		354,900		F01	1	0.00 7,771.88 3,885.94
5	147 17.02	0.6439 1SAL R 2AG .6439 AC	2	KRUKOWSKI, LAUREN & CIALDELLA, M. 1226 ORCHARD DR HILLSBOROUGH, NJ 1226 ORCHARD DRIVE	660 08844 CR / 26	177,000 189,000 366,000		366,000		F01	1	0.00 8,044.25 4,022.13
6	147 18	0.830 1SF R 2AG .8300 AC	2	WELSH, ELAINE O & JOHNSON, LINDA M 1210 ORCHARD DRIVE HILLSBOROUGH, NJ 1210 ORCHARD DRIVE	08844 CR / 26	186,500 210,700 397,200		397,200		F01	1	0.00 8,713.43 4,356.72
7	147 19.01	1.5100 1SV R 2AG AKA LOT 19.A 1.5100 AC	2	ROBINSON, DONALD L & RUTH M 1204 ORCHARD DRIVE HILLSBOROUGH, NJ 1204 ORCHARD DRIVE	08844 RS / 26	202,400 173,500 375,900		375,900	V1 2	F01	1	250.00 8,014.96 4,007.48
8	147 19.02	2.7070 1SV S 2BG AKA LOT 19.B 2.7070 AC	2	HENDRICKSON, JOAN L 1198 ORCHARD DRIVE HILLSBOROUGH, NJ 1198 ORCHARD DRIVE	6225 08844 RS / 26	213,100 240,400 453,500		453,500		F01	1	0.00 10,122.23 5,061.12
9	147 19.03	2.2700 2SV L 2AG 2.2700 AC	2	HAN, PING & ZHANG, DI 1180 ORCHARD DRIVE HILLSBOROUGH, NJ 1180 ORCHARD DRIVE	08844 RS / 26	207,700 475,600 683,300		683,300		F01	1	0.00 15,515.58 7,757.79
10	147 19.04	2.0800 2SV L 2BG 2.0800 AC	2	SELLERS, TREVOR J & BONNIE D 1174 ORCHARD DRIVE HILLSBOROUGH, NJ 1174 ORCHARD DRIVE	08844 RS / 26	205,800 352,100 557,900		557,900	V1 2	F01	1	250.00 12,309.46 6,154.73
11	147 19.05	2.0000 2SV L 2BIG AKA LOT 19 2.0000 AC	2	CRUZ, CARLOS M. & CARLA 1070 WOOLLEY AVE. UNION, NJ 1168 ORCHARD DRIVE	07083 RS / 26	205,000 377,700 582,700		582,700		F01	1	0.00 13,141.76 6,570.88
12	147 20	165.0600 FARMLAND PRESERVED 165.0600 AC	15C	COUNTY OF SOMERSET/CO PLANNING BRD 20 GROVE ST PO BOX 3000 SOMERVILLE, NJ SOUTH BRANCH ROAD	08876 RS / 26	1,650,600 0 1,650,600		*Exempt*		F01	1	0.00 0.00 0.00
13	147 20.01	BUILDINGS FUTURE WORSHIP BLDGS .0000 AC	2	CHRISTIAN COMMUNITY CHURCH INC 121 SOUTH BRANCH ROAD HILLSBOROUGH, NJ 121 SOUTH BRANCH ROAD	08844 RS / 26	0 78,800 78,800		78,800		F01	1	0.00 1,850.22 925.11
14	147 20.01 X	14.3390 2SF O 2UG PARSONAGE/BLDGS 14.3390 AC	15D	CHRISTIAN COMMUNITY CHURCH INC 121 SOUTH BRANCH ROAD HILLSBOROUGH, NJ 121 SOUTH BRANCH ROAD	08844 RS / 26	338,400 399,300 737,700		*Exempt*		F01	3	0.00 0.00 0.00
Page Totals				V2 500		2,149,900 2,902,800	0	5,052,700				Block: 147 Lot: 20.01

1	2	3	4	5	6	7	8	9	10	11		
Line	Block No Lot No. Qualification Account #	Land Dimensions Building Description Additional Lots Acreage	Prop Class	Owner's Name Address City State Property Location	Billing Code Zip Code Zoning/Tax Map Pg	Value	Exemptions Code Amount	Net Taxable Value	Deductions Code No Owners	Special Tax Codes	Num Units	Deduction Amt 2021 Tax 2022 1st
						Land Improvemnt Total						
1	147 21	1.5000 2SF L 1.5000 AC	3A	FIERST, JOHN C 1018 ORCHARD DRIVE HILLSBOROUGH, NJ 990 ORCHARD DRIVE	08844 RS / 26	200,000 41,400 241,400		241,400		F01	1	0.00 5,081.07 2,540.54
2	147 21 Q0043	1.7100 1.7100 AC	3B	FIERST, JOHN C 1018 ORCHARD DRIVE HILLSBOROUGH, NJ 990 ORCHARD DRIVE	08844 RS / 26	500 0 500		500		F01	1	0.00 11.75 5.88
3	147 21.01 Q0043	2.0700 2.0700 AC	3B	FIERST, JOHN C 1018 ORCHARD DRIVE HILLSBOROUGH, NJ ORCHARD DRIVE	08844 RS / 26	1,600 0 1,600		1,600		F01	1	0.00 37.57 18.79
4	147 21.02 Q0043	2.06 2.0600 AC	3B	FIERST, JOHN C 1018 ORCHARD DRIVE HILLSBOROUGH, NJ ORCHARD DRIVE	08844 RS / 26	1,600 0 1,600		1,600		F01	1	0.00 37.57 18.79
5	147 21.03	1.0000 1SAL R 2AG 1.0000 AC	3A	FIERST, JOHN C 1018 ORCHARD DRIVE HILLSBOROUGH, NJ 1018 ORCHARD DRIVE	08844 RS / 26	195,000 249,700 444,700		444,700		F01	1	0.00 9,889.78 4,944.89
6	147 21.03 Q0043	38.67 38.6700 AC	3B	FIERST, JOHN C 1018 ORCHARD DRIVE HILLSBOROUGH, NJ 1018 ORCHARD DRIVE	08844 RS / 26	22,400 0 22,400		22,400		F01	1	0.00 511.86 255.93
7	147 22	1.9130 2SF L 2AG 1.9130 AC	2	MUELLER, CLINTON & MICHELE 169 SOUTH BRANCH ROAD HILLSBOROUGH, NJ 169 SOUTH BRANCH ROAD	08844 RS / 26	214,100 186,700 400,800		400,800		F01	1	0.00 8,851.96 4,425.98
8	147 23	3.2000 3.2000 AC	1	HIGH BRANCH LAND INC 90 WOODBRIDGE CTR DR S600 WOODBIDGE, NJ SOUTH BRANCH ROAD	07095 RS / 26	217,300 0 217,300		217,300		F01	1	0.00 4,515.21 2,257.61
9	147 24	0.4010 .4010 AC	1	HIGH BRANCH LAND INC 90 WOODBRIDGE CTR DR S600 WOODBIDGE, NJ SOUTH BRANCH ROAD	07095 RS / 26	20,100 0 20,100		20,100		F01	1	0.00 471.95 235.98
10	147 25	3.1500 2SAL L 2UG 3.1500 AC	2	CHIRON PROPERTIES LLC 560 TOMPKINS AVE STATEN ISLAND, NY 177 SOUTH BRANCH ROAD	10305 RS / 26	226,500 120,900 347,400		347,400		F01	1	0.00 7,569.95 3,784.98
11	147 28	2.0510 1SCB WAREHOUSE 2.0510 AC	4A	BURR-CATAL, LIMITED P O BOX 688 FLAGTOWN, NJ 563 NEW CENTRE ROAD	08821 RS / 26	358,900 1,187,000 1,545,900		1,545,900		F01	1	0.00 36,297.74 18,148.87
12	147 49.01	2.001 2SVB L 3ATG AKA B 147 LOT 49 Q 2.0010 AC	2	AKELLA, RADHIKA & KISHORE 215 S BRANCH ROAD HILLSBOROUGH, NJ 215 SOUTH BRANCH ROAD	08844 RS / 25	269,300 432,000 701,300		701,300		F01	1	0.00 15,672.91 7,836.46
13	147 49.02	10.115 2SVS L 3BIG AKA B 147 L 49 Q 10.1150 AC	2	USANSKY, JOEL I & HELEN H 581 NEW CENTRE ROAD HILLSBOROUGH, NJ 581 NEW CENTRE ROAD	08844 RS / 25	296,100 511,100 807,200		807,200		F01	1	0.00 18,229.87 9,114.94
14	147 49.03	2.592 2SVB L 3BIG AKA B 147 L 49 Q 2.5920 AC	2	PALL, KULJOT & AMANDEEP 2 EYRING ROAD HILLSBOROUGH, NJ 2 EYRING ROAD	08844 RS / 25	297,800 535,200 833,000		833,000		F01	1	0.00 18,938.97 9,469.49
Page Totals						2,321,200 3,264,000	0	5,585,200				Block: 147 Lot: 49.03

1	2	3	4	5	6	7	8	9	10	11		
Line	Block No Lot No. Qualification Account #	Land Dimensions Building Description Additional Lots Acreage	Prop Class	Owner's Name Address City State Property Location	Billing Code Zip Code Zoning/Tax Map Pg	Value	Exemptions Code Amount	Net Taxable Value	Deductions Code No Owners	Special Tax Codes	Num Units	Deduction Amt 2021 Tax 2022 1st
						Land Improvemnt Total						
1	147 49.04	2.048 2SVS L 3BIG AKA B 147 L 49 Q 2.0480 AC	2	PHANDA, PRITPAL S & DEEP K 4 EYRING ROAD HILLSBOROUGH, NJ 4 EYRING ROAD	08844 RS / 25	325,500 464,700 790,200		790,200		F01	1	0.00 17,830.71 8,915.36
2	147 49.05	2.333 2SVS L 2BIG AKA B 147 L 49 Q 2.3330 AC	2	GOLDBERG, KEVIN & STEPHANIE 6 EYRING ROAD HILLSBOROUGH, NJ 6 EYRING ROAD	08844 RS / 25	328,300 430,300 758,600		758,600		F01	1	0.00 17,086.40 8,543.20
3	147 49.06	3.650 2SW L 3ATG AKA B 147 L 49 Q 3.6500 AC	2	KENNEY, JOSEPH F II & KELLY R 8 EYRING ROAD HILLSBOROUGH, NJ 8 EYRING ROAD	08844 RS / 25	307,400 507,900 815,300		815,300		F01	1	0.00 18,490.51 9,245.26
4	147 49.07	2.4662 2SVS L 3ATG AKA B 147 L 49 Q 2.4662 AC	2	CANTERBURY, JAMES & JESSICA 10 EYRING ROAD HILLSBOROUGH, NJ 10 EYRING ROAD	08844 RS / 25	329,700 525,600 855,300		855,300		F01	1	0.00 19,267.69 9,633.85
5	147 49.08	2.0141 2SVS L 3AG AKA B 147 L 49 Q 2.0141 AC	2	PATEL, DIXIT DINESH & BHAGAT-P. 12 EYRING ROAD HILLSBOROUGH, NJ 12 EYRING ROAD	08844 RS / 25	310,600 614,600 925,200		925,200		F01	1	0.00 20,960.60 10,480.30
6	147 49.09	2.012 2SSV L 3BIG AKA B 147 L 49 Q 2.0120 AC	2	MURRAY, JEFFREY D & DONNA L 14 EYRING ROAD HILLSBOROUGH, NJ 14 EYRING ROAD	08844 RS / 25	310,600 449,000 759,600		759,600		F01	1	0.00 17,109.88 8,554.94
7	147 49.10	2.3514 2SVS L 3BIG AKA B 147 L 49 Q 2.3514 AC	2	HAYES, WILLIAM KEVIN II & MEGHAN S 16 EYRING ROAD HILLSBOROUGH, NJ 16 EYRING ROAD	08844 RS / 25	328,500 659,400 987,900		987,900		F01	1	0.00 22,672.29 11,336.15
8	147 49.11	2.3859 2SVB L 3BIG AKA B 147 L 49 Q 2.3859 AC	2	MAJUMDER, SHAKUNTALA & DINDA, P, 17 EYRING ROAD HILLSBOROUGH, NJ 17 EYRING ROAD	08844 RS / 26	314,400 452,200 766,600		766,600		F01	1	0.00 17,255.46 8,627.73
9	147 49.12	2.7254 2SVB L 3BIG AKA B 147 L 49 Q 2.7254 AC	2	VISWANATHAN, MAHESH & RUKMINI PAPPU 15 EYRING ROAD HILLSBOROUGH, NJ 15 EYRING ROAD	08844 RS / 26	299,100 627,700 926,800		926,800		F01	1	0.00 21,078.00 10,539.00
10	147 49.13	2.3322 2SVB L 3BIG AKA B 147 L 49 Q 2.3322 AC	2	MANTEGNA, STEVEN & KRISTIN 13 EYRING ROAD HILLSBOROUGH, NJ 13 EYRING ROAD	08844 RS / 26	279,100 485,100 764,200		764,200		F01	1	0.00 17,332.94 8,666.47
11	147 49.14	12.4608 DETENTION BASIN AKA B 147 L 49 Q 12.4608 AC	15C	TOWNSHIP OF HILLSBOROUGH 370 SOUTH BRANCH ROAD HILLSBOROUGH, NJ EYRING RD -BASIN	08844 RS / 26	124,600 0 124,600		*Exempt*		F01	1	0.00 0.00 0.00
12	147 49.15	2.0520 AKA B 147 L 49 Q 2.0520 AC	2	BULGARO, VLADMIR & VILLELA, LAURA 9 EYRING ROAD HILLSBOROUGH, NJ 9 EYRING ROAD	08844 RS / 26	260,400 448,000 708,400		708,400		F01	1	0.00 15,975.79 7,987.90
13	147 49.16	2.8622 AKA B 147 L 49 Q 2.8622 AC	2	RUSSO, SHANA EVE 7 EYRING ROAD HILLSBOROUGH, NJ 7 EYRING ROAD	08844 RS / 26	266,900 504,200 771,100		771,100		F01	1	0.00 17,556.00 8,778.00
14	147 49.17	2.8357 2SVS L 2BIG AKA B 147 L 49 Q 2.8357 AC	2	SUSA, ANTHONY M. & JOANNE 5 EYRING ROAD HILLSBOROUGH, NJ 5 EYRING ROAD	08844 RS / 26	266,700 387,500 654,200		654,200		F01	1	0.00 14,747.79 7,373.90
Page Totals						3,927,200 6,556,200	0	10,483,400				Block: 147 Lot: 49.17

1	2	3	4	5	6	7	8	9	10	11		
Line	Block No Lot No. Qualification Account #	Land Dimensions Building Description Additional Lots Acreage	Prop Class	Owner's Name Address City State Property Location	Billing Code Zip Code Zoning/Tax Map Pg	Value	Exemptions Code Amount	Net Taxable Value	Deductions Code No Owners	Special Tax Codes	Num Units	Deduction Amt 2021 Tax 2022 1st
						Land Improvemnt Total						
1	147 49.18	12.4386 2SVS L 2AG AKA B 147 L 49 Q 12.4386 AC	2	HOUSEL, DEANNA & HOUSEL, SUZANNA 3 EYRING ROAD HILLSBOROUGH, NJ 3 EYRING ROAD	08844 RS / 26	353,600 537,200 890,800		890,800		F01	1	0.00 20,284.38 10,142.19
2	147 49.19	2.610 AKA B 147 L 49 Q 2.6100 AC	2	PRIETO, JUAN & MARILYN 1 EYRING ROAD HILLSBOROUGH, NJ 1 EYRING ROAD	08844 RS / 26	314,500 485,900 800,400		800,400		F01	1	0.00 18,072.56 9,036.28
3	147 50	0.820 .8200 AC	1	RUOCCO, JAMES R & LINDA F 191 SOUTH BRANCH ROAD HILLSBOROUGH, NJ SOUTH BRANCH ROAD	08844 RS / 25	196,000 0 196,000		196,000		F01	1	0.00 4,015.08 2,007.54
4	147 51	1.480 2SF L 1.4800 AC	2	RUOCCO, JAMES R & LINDA F 191 SOUTH BRANCH ROAD HILLSBOROUGH, NJ 191 SOUTH BRANCH ROAD	08844 RS / 25	209,800 241,500 451,300		451,300		F01	1	0.00 9,227.64 4,613.82
5	147 52	1.010 2SV L 2BG 1.0100 AC	2	STOY, ALLEN & V A 193 SOUTH BRANCH ROAD FLAGTOWN, NJ 193 SOUTH BRANCH ROAD	08821 RS / 25	205,100 302,300 507,400		507,400		F01	1	0.00 11,469.99 5,735.00
6	147 53	2.0000 2SV L 2AG 2.0000 AC	2	MARTINEZ, MILEY M 195 SOUTH BRANCH ROAD HILLSBOROUGH, NJ 195 SOUTH BRANCH ROAD	08844 RS / 25	215,000 344,400 559,400		559,400		F01	1	0.00 12,601.72 6,300.86
7	147 54	1.9740 1SF R 1.9740 AC	2	SEQUEIRA, ESDRA JOSUE 197 SOUTH BRANCH RD HILLSBOROUGH, NJ 197 SOUTH BRANCH ROAD	08844 RS / 25	191,500 138,600 330,100		330,100		F01	2	0.00 7,250.62 3,625.31
8	147 55	1.8700 2SAL L 2UG AKA LOT 8 1.8700 AC	2	WRIGHT, GAYLE PARKER 199 SOUTH BRANCH ROAD HILLSBOROUGH, NJ 199 SOUTH BRANCH ROAD	08844 RS / 25	213,700 162,200 375,900		375,900		F01	1	0.00 8,269.66 4,134.83
9	147 56	1.8950 1SV R 2AG 1.8950 AC	2	HOUCK, ANNA MAE 201 SOUTH BRANCH ROAD HILLSBOROUGH, NJ 201 SOUTH BRANCH ROAD	08844 RS / 25	246,400 265,900 512,300		512,300	W1 1	F01	1	250.00 11,245.81 5,622.91
10	147 57	1.9140 2SV L 1.9140 AC	2	BOTTONE, ROBERT & BARBARA ANN 203 SOUTH BRANCH ROAD HILLSBOROUGH, NJ 203 SOUTH BRANCH ROAD	08844 RS / 25	214,100 207,700 421,800		421,800		F01	1	0.00 9,345.04 4,672.52
11	147 58	2.5600 1SF R 2UG 2.5600 AC	2	POTESTA, TIFFANI 207 S BRANCH RD HILLSBOROUGH, NJ 207 SOUTH BRANCH ROAD	08844 RS / 25	220,600 147,400 368,000		368,000		F01	1	0.00 7,848.26 3,924.13
12	147 59	2.1490 2SAL L 2UG 2.1490 AC	2	KROGER, HANS 90 BRYANT AVENUE WHITE PLAINS NY 213 SOUTH BRANCH ROAD	10605 RS / 25	216,500 266,900 483,400		483,400		F01	1	0.00 10,763.23 5,381.62
13	147 60	1.0000 1SAL R 1.0000 AC	2	WATSON, MICHAEL D & JANET C 217 SOUTH BRANCH ROAD FLAGTOWN, NJ 217 SOUTH BRANCH ROAD	08821 RS / 25	205,000 120,700 325,700		325,700		F01	1	0.00 7,100.35 3,550.18
14	147 61.01	2.0117 2SVS L 3AG AKA LOT 61/61.02 2.0117 AC	2	VELONA, FRANK & DIANE 599 NEW CENTRE ROAD HILLSBOROUGH, NJ 599 NEW CENTRE ROAD	08844 RS / 25	269,400 516,600 786,000		786,000		F01	1	0.00 17,687.49 8,843.75
Page Totals				W1 250		3,271,200 3,737,300	0	7,008,500				Block: 147 Lot: 61.01

1	2	3	4	5	6	7	8	9	10	11		
Line	Block No Lot No. Qualification Account #	Land Dimensions Building Description Additional Lots Acreage	Prop Class	Owner's Name Address City State Property Location	Billing Code Zip Code Zoning/Tax Map Pg	Value	Exemptions Code Amount	Net Taxable Value	Deductions Code No Owners	Special Tax Codes	Num Units	Deduction Amt 2021 Tax 2022 1st
						Land Improvemnt Total						
1	147 61.02	1.733 2SF L 2UG AKA LOT 61/61.01 1.7330 AC	2	PETERS, JUDITH A 43 DEAD TREE RUN ROAD BELLE MEAD, NJ 221 SOUTH BRANCH ROAD	08502 RS / 25	212,300 236,800 449,100		449,100		F01	1	0.00 9,974.30 4,987.15
2	147 62	0.610 1.5SF F .6100 AC	2	GUERRERA, MARY ELLEN P O BOX 296 FLAGTOWN, NJ 605 NEW CENTRE ROAD	08821 RS / 25	185,500 176,100 361,600		361,600		F01	1	0.00 7,903.37 3,951.69
3	147 63	0.5380 2SF .5380 AC	4A	HUMBLE HOUSE LP C/O R GUERRERA 415 WOODFERN ROAD HILLSBOROUGH, NJ 223 SOUTH BRANCH ROAD	08844 C1 / 25	159,000 212,800 371,800		371,800		F01	1	0.00 8,729.86 4,364.93
4	147 64	0.3580 1SCBS GAS STATION .3580 AC	4A	GUERRERA, ROBERT & ANTHONY P O BOX 265 FLAGTOWN, NJ 225 SOUTH BRANCH ROAD	08821 C1 / 25	193,700 95,700 289,400		289,400		F01	1	0.00 6,795.11 3,397.56
5	147 65	1.2010 2SF L 3UG 1.2010 AC	2	PARKER, WALLACE M & DEBORAH 593 NEW CENTRE ROAD HILLSBOROUGH, NJ 593 NEW CENTRE ROAD	1175 08844 RS / 25	207,000 275,400 482,400		482,400		F01	1	0.00 9,744.20 4,872.10
6	148 1	42.0800 42.0800 AC	15C	TOWNSHIP OF HILLSBOROUGH 379 SOUTH BRANCH ROAD HILLSBOROUGH, NJ NEW CENTRE ROAD	08844 RS / 24	420,800 0 420,800		*Exempt*		F01	1	0.00 0.00 0.00
7	148 2.01	1.9802 2SV L 3BIG 1.9802 AC	2	RUH, JAMES & CYBILL 520 NEW CENTRE ROAD HILLSBOROUGH, NJ 520 NEW CENTRE ROAD	08844 RS / 24	214,800 497,000 711,800		711,800		F01	1	0.00 16,245.82 8,122.91
8	148 2.02	1.9842 1.9842 AC	1	QUICK, BARRETT W & QUICK, SARAH C 108 BEEKMAN LANE HILLSBOROUGH, NJ NEW CENTRE ROAD	08844 RS / 24	214,800 0 214,800		214,800		F01	1	0.00 4,456.50 2,228.25
9	148 2.03	1.9580 2SF L 1.9580 AC	2	QUICK, DONALD K 88 BEEKMAN LANE HILLSBOROUGH, NJ 512 NEW CENTRE ROAD	08844 RS / 24	214,600 95,800 310,400		310,400		F01	1	0.00 6,701.19 3,350.60
10	148 2.04	1.9519 2SV L 2AG, POOL 1.9519 AC	2	REO, RICHARD R 508 NEW CENTRE ROAD HILLSBOROUGH, NJ 508 NEW CENTRE ROAD	08844 RS / 24	215,000 266,400 481,400		481,400		F01	1	0.00 10,749.14 5,374.57
11	148 3	1.2900 1SV R 2AG 1.2900 AC	2	CONN, DAVID J & WENDY V 502 NEW CENTRE ROAD HILLSBOROUGH, NJ 502 NEW CENTRE ROAD	08844 RS / 24	207,900 103,500 311,400		311,400		F01	1	0.00 6,724.67 3,362.34
12	148 4	1.2200 1SF S 1BG 1.2200 AC	2	DANIELS, MICHAEL A 498 NEW CENTRE ROAD HILLSBOROUGH, NJ 498 NEW CENTRE ROAD	08844 RS / 24	207,200 132,900 340,100		340,100		F01	1	0.00 7,419.68 3,709.84
13	148 5	1.2300 1SAL 2 1BG 1.2300 AC	2	CHOPAY, DAVID J & JOAN M 494 NEW CENTRE ROAD HILLSBOROUGH, NJ 494 NEW CENTRE ROAD	08844 RS / 24	207,300 145,900 353,200		353,200	V1 2	F01	1	250.00 7,479.62 3,739.81
14	148 6	1.2400 1SF S 2BG 1.2400 AC	2	SANTOS, ALFREDO 490 NEW CENTRE ROAD HILLSBOROUGH, NJ 490 NEW CENTRE ROAD	08844 RS / 24	207,400 237,900 445,300		445,300		F01	1	0.00 9,925.00 4,962.50
Page Totals				V1 250		2,646,500 2,476,200	0	5,122,700				Block: 148 Lot: 6

1	2	3	4	5	6	7	8	9	10	11		
Line	Block No Lot No. Qualification Account #	Land Dimensions Building Description Additional Lots Acreage	Prop Class	Owner's Name Address City State Property Location	Billing Code Zip Code Zoning/Tax Map Pg	Value	Exemptions Code Amount	Net Taxable Value	Deductions Code No Owners	Special Tax Codes	Num Units	Deduction Amt 2021 Tax 2022 1st
						Land Improvemnt Total						
1	148 7	1.2500 1SAL R 1AG 1.2500 AC	2	MEYER, ANDREW & CHRISTINE 413 NEW CENTRE ROAD HILLSBOROUGH, NJ 486 NEW CENTRE ROAD	08844 RS / 24	207,500 141,500 349,000		349,000		F01	1	0.00 7,628.66 3,814.33
2	148 8	1.2500 1SF R 1AG 1.2500 AC	2	KUDELKO, TADEUSZ & VIOLETTA 482 NEW CENTRE ROAD HILLSBOROUGH, NJ 482 NEW CENTRE ROAD	08844 RS / 24	207,500 145,800 353,300		353,300		F01	1	0.00 7,734.31 3,867.16
3	148 9	1.2600 1SF R 1AG 1.2600 AC	2	MAYER, BRIAN & SUSAN 478 NEW CENTRE ROAD HILLSBOROUGH, NJ 478 NEW CENTRE ROAD	08844 RS / 24	207,600 221,500 429,100		429,100		F01	1	0.00 9,521.15 4,760.58
4	148 10	1.2700 1SF L 1AG 1.2700 AC	2	NOVELLO, MICHAEL & JUSTYNA 474 NEW CENTRE ROAD HILLSBOROUGH, NJ 474 NEW CENTRE ROAD	08844 RS / 24	207,700 211,400 419,100		419,100		F01	1	0.00 9,283.99 4,642.00
5	148 11	1.2700 1SAL R 1AG 1.2700 AC	2	TURNER, DANIEL E. & JESSICA C. 470 NEW CENTRE ROAD HILLSBOROUGH, NJ 470 NEW CENTRE ROAD	08844 RS / 24	207,700 162,100 369,800		369,800		F01	1	0.00 8,121.74 4,060.87
6	148 12	1.2800 1SF R 1AG 1.2800 AC	2	D'AGOSTINO, MARIO & SUSAN M 466 NEW CENTRE ROAD HILLSBOROUGH, NJ 466 NEW CENTRE ROAD	1175 08844 RS / 24	221,800 89,400 311,200		311,200		F01	1	0.00 6,719.98 3,359.99
7	148 13	0.5000 1SF 2 .5000 AC	2	THOMPSON, KENNETH C & ISABEL G-B 462 NEW CENTRE ROAD HILLSBOROUGH, NJ 462 NEW CENTRE ROAD	08844 RS / 24	182,500 170,500 353,000		353,000		F01	1	0.00 7,727.27 3,863.64
8	148 14	0.8000 1SF 2 1BG .8000 AC	2	GOTTLIEB, STEPHEN N & CAROLEE 100 BEEKMAN LANE HILLSBOROUGH, NJ 100 BEEKMAN LANE	08844 RS / 24	173,500 140,100 313,600		313,600		F01	1	0.00 6,799.81 3,399.91
9	148 14.01	0.385 2SF L 1AG .3850 AC	2	GOSKA, WILLIAM S 102 BEEKMAN LANE HILLSBOROUGH, NJ 102 BEEKMAN LANE	08844 RS / 24	174,300 164,100 338,400		338,400		F01	1	0.00 7,382.11 3,691.06
10	148 15	0.8400 1SF R 1AG .8400 AC	2	KUBEK, MEGAN A 104 BEEKMAN LANE HILLSBOROUGH, NJ 104 BEEKMAN LANE	08844 RS / 24	196,800 155,700 352,500		352,500		F01	1	0.00 7,715.53 3,857.77
11	148 16	0.8100 1SF R 1BG .8100 AC	2	106 BEEKMAN LANE LLC 1 DOGWOOD DRIVE FLEMINGTON, NJ 106 BEEKMAN LANE	08822 RS / 24	195,400 119,200 314,600		314,600		F01	1	0.00 6,799.81 3,399.91
12	148 17	0.8200 1SF R 1AG .8200 AC	2	QUICK, BARRETT W & SARAH C 108 BEEKMAN LANE HILLSBOROUGH, NJ 108 BEEKMAN LANE	08844 RS / 24	194,100 181,000 375,100		375,100		F01	1	0.00 8,255.57 4,127.79
13	148 18 Q0050	87.426 87.4260 AC	3B	GLEN DEVELOPERS INC P O BOX 457 WOODBIDGE, NJ BEEKMAN LANE	07095 RS / 24	46,100 0 46,100		46,100		F01	1	0.00 1,054.26 527.13
14	148 19	3.000 2SF L - 2 UNITS 3.0000 AC	3A	SYLVESTER SULLIVAN, FLP 400 NORTH BRIDGE STREET BRIDGEWATER, NJ 110 HODGE ROAD	08807 RS / 24	236,800 519,700 756,500		756,500		F01	2	0.00 16,842.21 8,421.11
Page Totals						2,659,300 2,422,000	0	5,081,300				Block: 148 Lot: 19

1	2	3	4	5	6	7	8	9	10	11		
Line	Block No Lot No. Qualification Account #	Land Dimensions Building Description Additional Lots Acreage	Prop Class	Owner's Name Address City State Property Location	Billing Code Zip Code Zoning/Tax Map Pg	Value	Exemptions Code Amount	Net Taxable Value	Deductions Code No Owners	Special Tax Codes	Num Units	Deduction Amt 2021 Tax 2022 1st
						Land Improvemnt Total						
1	148 19 Q0114	40.89 40.8900 AC	3B	SYLVESTER SULLIVAN, FLP 400 NORTH BRIDGE STREET BRIDGEWATER, NJ 110 HODGE ROAD	08807 RS / 24	24,600 0 24,600		24,600		F01	1	0.00 577.61 288.81
2	148 19.01	0.8400 1SF 2 2BG,POOL AKA LOT 19.A .8400 AC	2	SULLIVAN, LAWRENCE & SHARRI L 566 NEW CENTRE ROAD HILLSBOROUGH, NJ 566 NEW CENTRE ROAD	08844 RS / 24	197,000 257,200 454,200		454,200		F01	1	0.00 10,112.84 5,056.42
3	148 19.02	1.0200 AKA LOT 19.B 1.0200 AC	2	SULLIVAN FAMILY LP 400 NORTH BRIDGE STREET BRIDGEWATER, NJ 576 NEW CENTRE ROAD	08807 RS / 24	206,200 174,500 380,700		380,700		F01	1	0.00 8,377.66 4,188.83
4	148 19.03	2.0000 1SF 2 2BG 2.0000 AC	2	SYLVESTER SULLIVAN FAMILY LP 400 NORTH BRIDGE STREET BRIDGEWATER, NJ 578 NEW CENTRE ROAD	08807 RS / 24	215,000 213,300 428,300		428,300		F01	1	0.00 9,497.67 4,748.84
5	148 19.04	2.0000 1SF 2 2BG 2.0000 AC	2	SYLVESTER SULLIVAN FAMILY LP 400 NORTH BRIDGE STREET BRIDGEWATER, NJ 580 NEW CENTRE ROAD	08807 RS / 24	215,000 218,100 433,100		433,100		F01	1	0.00 9,612.71 4,806.36
6	148 19.05	2.6600 1SF 2 2BG 2.6600 AC	2	SULLIVAN, JOHN C 400 NORTH BRIDGE STREET BRIDGEWATER, NJ 600 NEW CENTRE ROAD	08807 RS / 24	221,600 225,300 446,900		446,900		F01	1	0.00 9,948.48 4,974.24
7	148 19.06	2.7500 2SF L 2AG 2.7500 AC	2	TORCHEN, PAUL & CAROL P O BOX 69 FLAGTOWN, NJ 118 HODGE ROAD	1175 08821 RS / 24	234,300 264,000 498,300		498,300		F01	1	0.00 11,061.43 5,530.72
8	148 19.07	2.0090 2SF L 2AG 2.0090 AC	2	SULLIVAN, DIANE P O BOX 155 EUREKA, MT 106 HODGE ROAD	59917 RS / 24	226,800 265,300 492,100		492,100		F01	1	0.00 11,514.59 5,757.30
9	148 19.08	2.0010 2SV L 2AG 2.0010 AC	2	SULLIVAN, GERARD L P O BOX 643 FLAGTOWN, NJ 104 HODGE ROAD	08821 RS / 24	226,800 307,500 534,300		534,300		F01	1	0.00 11,911.41 5,955.71
10	148 19.11	2.0000 2SV L 2AG TAKEN 148 L 19 QFARM 2.0000 AC	2	SYLVESTER SULLIVAN, FLP 400 NORTH BRIDGE STREET BRIDGEWATER, NJ 108 HODGE ROAD	08807 RS / 24	226,800 348,900 575,700		575,700		F01	1	0.00 12,909.30 6,454.65
11	148 19.12	0.1291 AKA PAR OF L 19Q .1291 AC	15C	HILLSBOROUGH MUNICIPAL UTIL AUTH P O BOX 5909 HILLSBOROUGH, NJ HODGE ROAD	08844 RS / 24	151,500 0 151,500		*Exempt*		F01	1	0.00 0.00 0.00
12	148 19.13	2.4100 2SVB L 3AG 2.4100 AC	2	SYLVESTER SULLIVAN, FLP 400 NORTH BRIDGE STREET BRIDGEWATER, NJ 102 HODGE ROAD	08807 RS / 24	281,600 426,000 707,600		707,600		F01	1	0.00 15,733.95 7,866.98
13	148 20	3.6700 3.6700 AC	1	SOUTH BRANCH ROAD FARM #1 LLC 400 NORTH BRIDGE STREET BRIDGEWATER, NJ SOUTH BRANCH ROAD	08807 RS / 24	193,000 0 193,000		193,000		F01	1	0.00 4,090.22 2,045.11
14	148 21 Q0013	18.0700 18.0700 AC	3B	BEEKMAN LANE FARM #1, LLC 400 NORTH BRIDGE STREET BRIDGEWATER, NJ BEEKMAN LANE	08807 RS / 24	5,900 0 5,900		5,900		F01	1	0.00 133.84 66.92
Page Totals						2,474,600 2,700,100	0	5,174,700				Block: 148 Lot: 21

1	2	3	4	5	6	7	8	9	10	11		
Line	Block No Lot No. Qualification Account #	Land Dimensions Building Description Additional Lots Acreage	Prop Class	Owner's Name Address City State Property Location	Billing Code Zip Code Zoning/Tax Map Pg	Value	Exemptions Code Amount	Net Taxable Value	Deductions Code No Owners	Special Tax Codes	Num Units	Deduction Amt 2021 Tax 2022 1st
						Land Improvemnt Total						
1	148 22 Q0013	24.970 24.9700 AC	3B	BEEKMAN LANE FARM #2, LLC 400 NORTH BRIDGE STREET BRIDGEWATER, NJ BEEKMAN LANE	08807 RS / 24	16,200 0 16,200		16,200		F01	1	0.00 370.98 185.49
2	148 23	2.3500 2.3500 AC	5A	CONSOLIDATED RAIL CORPORATION 1818 MARKET STREET PHILADELPHIA, PA. BEEKMAN AND HODGE ROAD	19105 RS / 24	0 0 0		*Exempt RR*		F01	1	0.00 0.00 0.00
3	148 24.01	1.1547 BLK 148 LOT 24 1.1547 AC	1	WSH ENTERPRISES INC, 257 LIVINGSTON AVENUE NEW BRUNSWICK, NJ BEEKMAN LANE	08901 R / 24	123,900 0 123,900		123,900		F01	1	0.00 2,343.30 1,171.65
4	148 24.02	1.009 BLK 148 LOT 24 1.0090 AC	1	WSH ENTERPRISES INC, 257 LIVINGSTON AVENUE NEW BRUNSWICK, NJ BURKE COURT	08901 R / 24	123,100 0 123,100		123,100		F01	1	0.00 2,324.52 1,162.26
5	148 24.03	1.204 BLK 148 LOT 24 1.2040 AC	1	WSH ENTERPRISES INC, 257 LIVINGSTON AVENUE NEW BRUNSWICK, NJ BURKE COURT	08901 R / 24	112,700 0 112,700		112,700		F01	1	0.00 2,101.47 1,050.74
6	148 24.04	1.0957 BLK 148 LOT 24 1.0957 AC	1	WSH ENTERPRISES INC, 257 LIVINGSTON AVENUE NEW BRUNSWICK, NJ BURKE COURT	08901 R / 24	123,600 0 123,600		123,600		F01	1	0.00 2,336.27 1,168.14
7	148 24.05	1.0021 BLK 148 LOT 24 1.0021 AC	1	WSH ENTERPRISES INC, 257 LIVINGSTON AVENUE NEW BRUNSWICK, NJ BURKE COURT	08901 R / 24	123,000 0 123,000		123,000		F01	1	0.00 2,324.52 1,162.26
8	148 24.06	1.0076 BLK 148 LOT 24 1.0076 AC	1	WSH ENTERPRISES INC, 257 LIVINGSTON AVENUE NEW BRUNSWICK, NJ BURKE COURT	08901 R / 24	123,000 0 123,000		123,000		F01	1	0.00 2,324.52 1,162.26
9	148 24.07	1.1863 BLK 148 LOT 24 1.1863 AC	1	WSH ENTERPRISES INC, 257 LIVINGSTON AVENUE NEW BRUNSWICK, NJ BURKE COURT	08901 R / 24	115,900 0 115,900		115,900		F01	1	0.00 2,171.91 1,085.96
10	148 25	0.7120 .7120 AC	1	NEW CENTRE LLC 210 SOUTH NEWMAN STREET HACKENSACK, NJ 101 HODGE ROAD	07601 RS / 35	82,100 0 82,100		82,100		F01	1	0.00 1,751.61 875.81
11	148 26	1.0400 2SV L 3UG AKA B149 L2 1.0400 AC	2	OTERO, GEORGE 233 SOUTH BRANCH ROAD HILLSBOROUGH, NJ 233 SOUTH BRANCH ROAD	08844 RS / 35	205,400 166,200 371,600		371,600		F01	1	0.00 8,138.17 4,069.09
12	148 27	1.0000 1SAL R 2AG AKA B149 L2.A 1.0000 AC	2	GELLER, MARYSE ELIZABETH 103 HODGE ROAD FLAGTOWN, NJ 103 HODGE ROAD	08821 RS / 35	216,800 224,300 441,100		441,100		F01	1	0.00 9,711.33 4,855.67
13	148 28	1.2000 1SV R AKA B149 L3.A 1.2000 AC	2	MESSINEO, KAREN R P.O. BOX 157 FLAGTOWN, NJ 105 HODGE ROAD	08821 RS / 35	218,800 180,800 399,600		399,600		F01	1	0.00 8,736.91 4,368.46
14	148 29	1.2000 1SF R 2AG AKA B149 L3.B 1.2000 AC	2	SWARENGIN, DOUGLAS J 107 HODGE RD HILLSBOROUGH, NJ 107 HODGE ROAD	08844 RS / 35	218,800 187,300 406,100		406,100		F01	1	0.00 8,382.36 4,191.18
Page Totals						1,803,300 758,600	0	2,561,900				Block: 148 Lot: 29

1	2	3	4	5	6	7	8	9	10	11		
Line	Block No Lot No. Qualification Account #	Land Dimensions Building Description Additional Lots Acreage	Prop Class	Owner's Name Address City State Property Location	Billing Code Zip Code Zoning/Tax Map Pg	Value	Exemptions Code Amount	Net Taxable Value	Deductions Code No Owners	Special Tax Codes	Num Units	Deduction Amt 2021 Tax 2022 1st
						Land Improvemnt Total						
1	148 30	1.9550 1SF 2 2BG,POOL AKA B149 L3.C 1.9550 AC	2	HARTMAN, NEWTON D & KARON Y 109 HODGE ROAD FLAGTOWN, NJ 109 HODGE ROAD	660 08821 RS / 35	226,400 254,500 480,900		480,900		F01	1	0.00 10,652.88 5,326.44
2	148 31	1.3000 1SF R 2AG AKA B149 L3.D 1.3000 AC	2	ZAFARANA, RICHARD E & MARYANN F 111 HODGE ROAD FLAGTOWN, NJ 111 HODGE ROAD	08821 RS / 35	219,800 197,400 417,200		417,200		F01	1	0.00 8,372.97 4,186.49
3	148 32	2.5370 1SF 2, POOL AKA B149 L3.E 2.5370 AC	2	FARLEY, JAMES & CINDY P O BOX 136 FLAGTOWN, NJ 237 SOUTH BRANCH ROAD	08821 RS / 35	220,400 197,800 418,200		418,200		F01	1	0.00 9,295.74 4,647.87
4	148 33	2.0100 1SF 2 1BG AKA B149 L3.F 2.0100 AC	2	GIMBI, C D & COVERT, S E & RACHELE P O BOX 35 FLAGTOWN, NJ 241 SOUTH BRANCH ROAD	08821 RS / 35	215,100 141,800 356,900		356,900		F01	1	0.00 7,814.14 3,907.07
5	148 34	1.7700 1SF 2 1BG POOL AKA B149 L3 1.7700 AC	2	MANETTA, STEVEN M & JOY M 245 SOUTH BRANCH ROAD HILLSBOROUGH, NJ 245 SOUTH BRANCH ROAD	08844 RS / 35	212,700 191,400 404,100		404,100		F01	1	0.00 8,927.10 4,463.55
6	148 35	0.666 2SF O AKA B149 L4 .6660 AC	2	PAGE, DYLAN & ALYSA 247 SOUTH BRANCH ROAD HILLSBOROUGH, NJ 247 SOUTH BRANCH ROAD	08844 RS / 35	188,300 184,000 372,300		372,300		F01	1	0.00 7,429.07 3,714.54
7	148 36	0.582 1SV R 1AG AKA B149 L5 .5820 AC	2	MILLER, WILLIAM J & PEGGY S 249 SOUTH BRANCH ROAD FLAGTOWN, NJ 249 SOUTH BRANCH ROAD	1175 08821 RS / 35	184,100 100,800 284,900		284,900		F01	1	0.00 6,102.46 3,051.23
8	148 37	0.204 2SAL L AKA B149 L6 .2040 AC	2	TRACZYKOWSKI, DENNIS T 251 SOUTH BRANCH RD. HILLSBOROUGH, NJ 251 SOUTH BRANCH ROAD	08844 RS / 35	134,200 105,500 239,700		239,700		F01	1	0.00 5,158.56 2,579.28
9	148 38	2.2000 AKA B 149 L 7 2.2000 AC	1	SOUTH BRANCH ROAD FARM #2, LLC 400 NORTH BRIDGE STREET BRIDGEWATER, NJ SOUTH BRANCH ROAD	08807 RS / 35	217,000 0 217,000		217,000		F01	1	0.00 4,508.16 2,254.08
10	148 39	2.0000 2SF L 2UG 2 UNITS AKA B149 L8 2.0000 AC	3A	255 SOUTH BRANCH ROAD, LLC 400 NORTH BRIDGE STREET BRIDGEWATER, NJ 255 SOUTH BRANCH ROAD	08807 RS / 35	215,000 225,700 440,700		440,700		F01	2	0.00 9,760.64 4,880.32
11	148 39 Q0002	34.3200 AKA B149 L8 QFAM 34.3200 AC	3B	255 SOUTH BRANCH ROAD, LLC 400 NORTH BRIDGE STREET BRIDGEWATER, NJ 255 SOUTH BRANCH ROAD	08807 RS / 35	14,600 0 14,600		14,600		F01	1	0.00 333.42 166.71
12	148 40	6.6100 AKA B 149 L 9 6.6100 AC	5A	CONSOLIDATED RAIL CORPORATION P O BOX 8499 PHILADELPHIA, PA SOUTH BRANCH ROAD	19101 RS / 35	0 0 0		*Exempt RR*		F01	1	0.00 0.00 0.00
13	149.01 1.01	5.4730 AKA B149.B L1.01 5.4730 AC	15C	TOWNSHIP OF HILLSBOROUGH 379 SOUTH BRANCH ROAD HILLSBOROUGH, NJ SOUTH BRANCH ROAD	08844 R / 40	249,700 0 249,700		*Exempt*		F01	1	0.00 0.00 0.00
14	149.01 1.02	32.0800 MUNICIPAL BLDG. AKA B149.B L1.02 32.0800 AC	15C	TOWNSHIP OF HILLSBOROUGH 379 SOUTH BRANCH ROAD HILLSBOROUGH, NJ 379 SOUTH BRANCH ROAD	08844 R / 40	1,845,000 19,613,100 21,458,100		*Exempt*		F01	1	0.00 0.00 0.00
Page Totals						2,047,600 1,598,900	0	3,646,500				Block: 149.01 Lot: 1.02

1	2	3	4	5	6	7	8	9	10	11		
Line	Block No Lot No. Qualification Account #	Land Dimensions Building Description Additional Lots Acreage	Prop Class	Owner's Name Address City State Property Location	Billing Code Zip Code Zoning/Tax Map Pg	Value	Exemptions Code Amount	Net Taxable Value	Deductions Code No Owners	Special Tax Codes	Num Units	Deduction Amt 2021 Tax 2022 1st
						Land Improvemnt Total						
1	149.01 2	0.406 1SF O 1AG, POOL AKA B149.B L2 .4060 AC	2	ROTHBLATT, MICHAEL D & MARGARET M 3 LONGFIELD DRIVE HILLSBOROUGH, NJ 3 LONGFIELD DRIVE	1175 08844 R / 40	243,300 242,500 485,800		485,800		F01	1	0.00 10,636.44 5,318.22
2	149.01 3	0.180 1SF 2 AKA B149.B L3 .1800 AC	2	INADA, SUSAN A & VELAZQUEZ, DURANE 5 LONGFIELD DRIVE HILLSBOROUGH, NJ 5 LONGFIELD DRIVE	08844 R / 40	259,000 164,500 423,500		423,500		F01	1	0.00 9,154.86 4,577.43
3	149.01 4	0.192 2SF O 1AG AKA B149.B L4 .1920 AC	2	CHEN, JIAN & HO, WAIKAR L 7 LONGFIELD DRIVE HILLSBOROUGH, NJ 7 LONGFIELD DRIVE	08844 R / 40	259,600 161,300 420,900		420,900		F01	1	0.00 9,260.51 4,630.26
4	149.01 5	0.192 1SF 2 2BG AKA B149.B L5 .1920 AC	2	SZPUNAR, PAWEL A & JUSTYNA 9 LONGFIELD DRIVE HILLSBOROUGH, NJ 9 LONGFIELD DRIVE	08844 R / 40	259,600 143,700 403,300		403,300		F01	1	0.00 8,504.46 4,252.23
5	149.01 6	0.1911 2SF O 2AG .1911 AC	2	UMALI, RAYMUNDO G & EVANGELINE M 11 LONGFIELD DRIVE HILLSBOROUGH, NJ 11 LONGFIELD DRIVE	1628 08844 R / 40	259,600 173,700 433,300		433,300		F01	1	0.00 9,363.82 4,681.91
6	149.01 7	0.192 1SF 2 1BG POOL AKA B149.B L7 .1920 AC	2	WITEK, DAVID & LINDA 13 LONGFIELD DRIVE HILLSBOROUGH, NJ 13 LONGFIELD DRIVE	08844 R / 40	259,600 174,800 434,400		434,400		F01	1	0.00 9,286.35 4,643.18
7	149.01 8	0.189 1SF 2 2BG AKA B149.B L8 .1890 AC	2	KLOCK, DANIEL W & COURTNEY J 15 LONGFIELD DRIVE HILLSBOROUGH, NJ 15 LONGFIELD DRIVE	08844 R / 40	259,500 167,800 427,300		427,300		F01	1	0.00 9,032.76 4,516.38
8	149.01 9	0.189 2SF O 2AG AKA B149.B L9 .1890 AC	2	BERJU, RONALD & CHRISTINE K 17 LONGFIELD DRIVE HILLSBOROUGH, NJ 17 LONGFIELD DRIVE	1175 08844 R / 40	259,500 195,400 454,900		454,900		F01	1	0.00 9,354.43 4,677.22
9	149.01 10	0.189 2SF O 1AG AKA B149.B L10 .1890 AC	2	MCDERMID, JAMES & DAWN M 19 LONGFIELD DRIVE HILLSBOROUGH, NJ 19 LONGFIELD DRIVE	08844 R / 40	259,500 269,300 528,800		528,800		F01	1	0.00 10,859.51 5,429.76
10	149.01 11	0.189 2SF O 1AG AKA B149.B L11 .1890 AC	2	SERGI, MICHAEL 21 LONGFIELD DRIVE HILLSBOROUGH, NJ 21 LONGFIELD DRIVE	08844 R / 40	259,500 206,700 466,200		466,200		F01	1	0.00 10,157.45 5,078.73
11	149.01 12	0.189 2SF O 2AG AKA B149.B L12 .1890 AC	2	METZGER, DAVID 23 LONGFIELD DRIVE HILLSBOROUGH, NJ 23 LONGFIELD DRIVE	08844 R / 40	259,500 232,200 491,700		491,700		F01	1	0.00 10,291.29 5,145.65
12	149.01 13	0.246 2SF O 2AG AKA 149.B L13 .2460 AC	2	MONTOYA, MARTIN A & DORINE 25 LONGFIELD DRIVE HILLSBOROUGH, NJ 25 LONGFIELD DRIVE	08844 R / 40	262,300 233,700 496,000		496,000		F01	1	0.00 10,467.38 5,233.69
13	149.01 14	0.2700 2SF L 2AG AKA B149.B L14 .2700 AC	2	KRAHN, HORST 4 NIMROD WAY HILLSBOROUGH, NJ 4 NIMROD WAY	1602 08844 R / 40	293,400 258,100 551,500		551,500		F01	1	0.00 11,347.89 5,673.95
14	149.01 15	0.1300 AKA B149.B L15 .1300 AC	15C	TOWNSHIP OF HILLSBOROUGH 379 SOUTH BRANCH ROAD HILLSBOROUGH, NJ NIMROD WAY	08844 R / 40	129,400 0 129,400		*Exempt*		F01	1	0.00 0.00 0.00
Page Totals						3,393,900 2,623,700	0	6,017,600				Block: 149.01 Lot: 15

1	2	3	4	5	6	7	8	9	10	11		
Line	Block No Lot No. Qualification Account #	Land Dimensions Building Description Additional Lots Acreage	Prop Class	Owner's Name Address City State Property Location	Billing Code Zip Code Zoning/Tax Map Pg	Value	Exemptions Code Amount	Net Taxable Value	Deductions Code No Owners	Special Tax Codes	Num Units	Deduction Amt 2021 Tax 2022 1st
						Land Improvemnt Total						
1	149.01 16	0.2500 2SF L 2AG AKA B149.B L16 .2500 AC	2	PERNA, GIACINTO & MARIE 65 ROHILL ROAD HILLSBOROUGH, NJ 65 ROHILL ROAD	1175 08844 R / 40	292,700 216,900 509,600		509,600		F01	1	0.00 10,411.03 5,205.52
2	149.01 17	0.2200 2SF L 2AG AKA B149.B L17 .2200 AC	2	FUNG, MARCO & LINDA FU-FUNG 63 ROHILL ROAD HILLSBOROUGH, NJ 63 ROHILL ROAD	08844 R / 40	290,700 306,600 597,300		597,300		F01	1	0.00 12,331.70 6,165.85
3	149.01 18	0.2400 2SF L 2AG AKA B 149.B L 18 .2400 AC	2	SPINRAD, JULIE B 61 ROHILL ROAD HILLSBOROUGH, NJ 61 ROHILL ROAD	08844 R / 40	291,600 267,000 558,600		558,600		F01	1	0.00 11,756.44 5,878.22
4	149.01 19	0.2300 2SF L 2AG AKA B149.B L19 .2300 AC	2	CALZADILLA, ROBERTO & GLENYS 59 ROHILL ROAD HILLSBOROUGH, NJ 59 ROHILL ROAD	08844 R / 40	291,600 246,600 538,200		538,200		F01	1	0.00 11,019.17 5,509.59
5	149.01 20	0.2700 2SF L 2AG AKA B149.B L20 .2700 AC	2	VORONIN, GREGORY O & KIMBERLY 60 ROHILL ROAD HILLSBOROUGH, NJ 60 ROHILL ROAD	08844 R / 40	293,200 230,200 523,400		523,400		F01	1	0.00 11,216.40 5,608.20
6	149.01 21	0.3400 2SF L 2AG AKA B149.B L21 .3400 AC	2	HALL, JOHN F & PATRICIA 62 ROHILL ROAD HILLSBOROUGH, NJ 62 ROHILL ROAD	08844 R / 40	296,600 221,600 518,200		518,200		F01	1	0.00 10,601.23 5,300.62
7	149.01 22	0.3100 2SF L 2AG AKA B149.B L22 .3100 AC	2	MULLER, ROBERT S & KIM M 64 ROHILL ROAD HILLSBOROUGH, NJ 64 ROHILL ROAD	08844 R / 40	293,500 255,000 548,500		548,500		F01	1	0.00 11,512.25 5,756.13
8	149.01 23	0.2600 2SF O 2AG AKA B149.B L23 .2600 AC	2	LEE, MINWOO & JONGHA CHOO 66 ROHILL ROAD HILLSBOROUGH, NJ 66 ROHILL ROAD	08844 R / 40	292,900 276,500 569,400		569,400		F01	1	0.00 12,352.83 6,176.42
9	149.01 24	0.2300 2SF L 2AG .2300 AC	2	ZAKOWSKI, WILLIAM R & DONNA M 68 ROHILL ROAD HILLSBOROUGH, NJ 68 ROHILL ROAD	08844 R / 40	291,500 281,900 573,400		573,400		F01	1	0.00 11,878.54 5,939.27
10	149.01 25	0.2600 2SF O 2AG, POOL AKA B149.B L25 .2600 AC	2	LONG, JEANNETTE 70 ROHILL ROAD HILLSBOROUGH, NJ 70 ROHILL ROAD	08844 R / 40	292,800 323,300 616,100		616,100		F01	1	0.00 13,064.27 6,532.14
11	149.01 26	0.3400 2SF L 2AG, POOL AKA B149.B L26 .3400 AC	2	COHEN, STEVEN A & DIANE L 60 OAK TERRACE HILLSBOROUGH, NJ 60 OAK TERRACE	08844 R / 40	296,700 296,700 593,400		593,400		F01	1	0.00 12,460.84 6,230.42
12	149.01 27	0.4900 2SF O 2AG, POOL AKA B149.B L27 .4900 AC	2	PALUMBO, AUGUST J & CONI C 58 OAK TERRACE HILLSBOROUGH, NJ 58 OAK TERRACE	1175 08844 R / 40	304,200 283,200 587,400		587,400		F01	1	0.00 12,303.52 6,151.76
13	149.01 28	0.7800 2SF L 2AG AKA B149.B L28 .7800 AC	2	CONGIUSTA, ANTHONY P & CONCETTA T 56 OAK TERRACE HILLSBOROUGH, NJ 56 OAK TERRACE	6771 08844 R / 40	302,200 262,500 564,700		564,700		F01	1	0.00 11,826.88 5,913.44
14	149.01 29	0.4300 2SF O 2AG AKA B149.B L29 .4300 AC	2	SHEPHERD, HESTER & AULETTA, RICHARD 54 OAK TERRACE HILLSBOROUGH, NJ 54 OAK TERRACE	08844 R / 40	286,300 263,700 550,000		550,000		F01	1	0.00 11,894.97 5,947.49
Page Totals						4,116,500 3,731,700	0	7,848,200				Block: 149.01 Lot: 29

1	2	3	4	5	6	7	8	9	10	11		
Line	Block No Lot No. Qualification Account #	Land Dimensions Building Description Additional Lots Acreage	Prop Class	Owner's Name Address City State Property Location	Billing Code Zip Code Zoning/Tax Map Pg	Value	Exemptions Code Amount	Net Taxable Value	Deductions Code No Owners	Special Tax Codes	Num Units	Deduction Amt 2021 Tax 2022 1st
						Land Improvemnt Total						
1	149.01 30	0.2700 2SF L 2AG AKA B149.B L30 .2700 AC	2	DESAI, PARAG & SHILPA 52 OAK TERRACE HILLSBOROUGH, NJ 52 OAK TERRACE	08844 R / 40	278,700 280,600 559,300		559,300		F01	1	0.00 11,674.26 5,837.13
2	149.01 31	0.2500 2SF L 2AG AKA B149.B L31 .2500 AC	2	DHAR, RAKESH ROSHAN & EKTA RAKESH 50 OAK TERRACE HILLSBOROUGH, NJ 50 OAK TERRACE	08844 R / 40	278,000 218,100 496,100		496,100		F01	1	0.00 10,452.18 5,226.09
3	149.01 32	0.2500 2SF L 2AG AKA B149.B L32 .2500 AC	2	GARRARD, DEREK S & JENNIFER A 48 OAK TERRACE HILLSBOROUGH, NJ 48 OAK TERRACE	08844 R / 40	278,000 236,400 514,400		514,400		F01	1	0.00 10,953.43 5,476.72
4	149.01 33	0.2500 2SF L 2AG AKA B149.B L33 .2500 AC	2	RAYKAR, RAMU G & KATURI PREMA R 46 OAK TERRACE HILLSBOROUGH, NJ 46 OAK TERRACE	2250 08844 R / 40	278,000 246,900 524,900		524,900		F01	1	0.00 10,756.19 5,378.10
5	149.01 34	0.2800 2SF L 2AG AKA B149.B L34 .2800 AC	2	ABRAMS, KAREN 44 OAK TERRACE HILLSBOROUGH, NJ 44 OAK TERRACE	08844 R / 40	293,700 312,400 606,100		606,100		F01	1	0.00 12,456.15 6,228.08
6	149.01 35	0.2900 2SF L 2AG AKA B149.B L35 .2900 AC	2	BONURA, STEPHEN & NICOLE 42 OAK TERRACE HILLSBOROUGH, NJ 42 OAK TERRACE	08844 R / 40	294,300 259,400 553,700		553,700		F01	1	0.00 11,307.97 5,653.99
7	149.01 36	0.2700 2SF L 1AG,1BG AKA B149.B L36 .2700 AC	2	KARKHANIS, KIRAN A & PRYLA H 40 OAK TERRACE HILLSBOROUGH, NJ 40 OAK TERRACE	08844 R / 40	292,700 292,100 584,800		584,800		F01	1	0.00 12,106.29 6,053.15
8	149.02 1	0.2300 2SF L 2AG AKA B149.R L1 .2300 AC	2	AMATO, THOMAS & DIANE 57 OAK TERRACE HILLSBOROUGH, NJ 57 OAK TERRACE	08844 R / 40	290,900 243,000 533,900		533,900		F01	1	0.00 11,404.24 5,702.12
9	149.02 2	0.2100 2SF L 2AG AKA B149.R L2 .2100 AC	2	STUTZ, ROBERT & MARYANN 32 VAN BOLTON ROAD HILLSBOROUGH, NJ 32 VAN BOLTON ROAD	08844 R / 40	290,000 243,500 533,500		533,500		F01	1	0.00 11,322.06 5,661.03
10	149.02 3	0.2100 2SF L 2AG .2100 AC	2	RIZZI, KYLE & SHARON 30 VAN BOLTON ROAD HILLSBOROUGH, NJ 30 VAN BOLTON ROAD	08844 R / 40	290,500 266,400 556,900		556,900		F01	1	0.00 11,815.14 5,907.57
11	149.02 4	0.2100 2SF L 2AG AKA B149.R L4 .2100 AC	2	DE FEX, BEATRICE M 28 VAN BOLTON ROAD HILLSBOROUGH, NJ 28 VAN BOLTON ROAD	08844 R / 40	290,700 246,900 537,600		537,600		F01	1	0.00 11,317.36 5,658.68
12	149.02 5	0.2200 2SF L 2AG AKA B149.R L5 .2200 AC	2	TREONZE, KEITH A & KELLY M 26 VAN BOLTON ROAD HILLSBOROUGH, NJ 26 VAN BOLTON ROAD	08844 R / 40	290,900 272,700 563,600		563,600		F01	1	0.00 12,106.29 6,053.15
13	149.02 6	0.2100 2SV L 1AG,1BG AKA B149.R L6 .2100 AC	2	SAMAN, NABIL & KARIMA RIZHALLA 24 VAN BOLTON ROAD HILLSBOROUGH, NJ 24 VAN BOLTON ROAD	08844 R / 40	290,100 312,700 602,800		602,800		F01	1	0.00 12,697.98 6,348.99
14	149.02 7	0.2600 2SF L 2AG AKA B149.R L7 .2600 AC	2	STOKES, PATRICK & ASHLEY L 41 OAK TERRACE HILLSBOROUGH, NJ 41 OAK TERRACE	08844 R / 40	292,300 291,300 583,600		583,600		F01	1	0.00 12,493.71 6,246.86
Page Totals						4,028,800 3,722,400	0	7,751,200				Block: 149.02 Lot: 7

1	2	3	4	5	6	7	8	9	10	11		
Line	Block No Lot No. Qualification Account #	Land Dimensions Building Description Additional Lots Acreage	Prop Class	Owner's Name Address City State Property Location	Billing Code Zip Code Zoning/Tax Map Pg	Value	Exemptions Code Amount	Net Taxable Value	Deductions Code No Owners	Special Tax Codes	Num Units	Deduction Amt 2021 Tax 2022 1st
						Land Improvemnt Total						
1	149.02 8	0.3700 2SF O 2AG AKA B149.R L8 .3700 AC	2	CHAKRABORTY, DEBESH & TUHINA 43 OAK TERRACE HILLSBOROUGH, NJ 43 OAK TERRACE	483 08844 R / 40	298,400 269,900 568,300		568,300		F01	1	0.00 11,862.10 5,931.05
2	149.02 9	0.2800 2SF L 1AG,1BG AKA B149.R L9 .2800 AC	2	PETROSINO, RICHARD & KAREN 45 OAK TERRACE HILLSBOROUGH, NJ 45 OAK TERRACE	08844 R / 40	293,200 283,000 576,200		576,200		F01	1	0.00 11,958.37 5,979.19
3	149.02 10	0.2500 2SF L 2AG AKA B149.R L10 .2500 AC	2	WONG, JOHN M & DONNA HAMMOND 47 OAK TERRACE HILLSBOROUGH, NJ 47 OAK TERRACE	1107 08844 R / 40	292,600 209,700 502,300		502,300		F01	1	0.00 10,364.07 5,182.04
4	149.02 11	0.2500 2SF L 1AG AKA B149.R L11 .2500 AC	2	HARTER, HEATHER & COREY 49 OAK TERRACE HILLSBOROUGH, NJ 49 OAK TERRACE	08844 R / 40	292,400 187,500 479,900		479,900		F01	1	0.00 9,943.79 4,971.90
5	149.02 12	0.2400 2SF L 2AG AKA B149.R L12 .2400 AC	2	HUMMEL, EDWARD M & JEAN C 51 OAK TERRACE HILLSBOROUGH, NJ 51 OAK TERRACE	08844 R / 40	292,200 250,800 543,000		543,000		F01	1	0.00 11,124.82 5,562.41
6	149.02 13	0.2400 2SF L 2AG AKA B149.R L13 .2400 AC	2	SCIASCIA, SALVATORE & PATRICIA 53 OAK TERRACE HILLSBOROUGH, NJ 53 OAK TERRACE	1175 08844 R / 40	291,400 274,400 565,800		565,800		F01	1	0.00 11,878.54 5,939.27
7	149.02 14	0.2500 2SF L 2AG AKA B149.R L14 .2500 AC	2	SHET, KASANADI & ROOPAVATHI 55 OAK TERRACE HILLSBOROUGH, NJ 55 OAK TERRACE	1175 08844 R / 40	292,100 252,000 544,100		544,100		F01	1	0.00 11,014.47 5,507.24
8	149.03 1	23.6600 AKA B149.E L1 23.6600 AC	15C	TOWNSHIP OF HILLSBOROUGH 379 SOUTH BRANCH ROAD HILLSBOROUGH, NJ BEEKMAN LANE	08844 R / 41	735,900 0 735,900		*Exempt*		F01	1	0.00 0.00 0.00
9	149.03 2	0.2600 2SF L 2AG AKA B149.E L2 .2600 AC	2	HYDRO, CARRIE 21 VAN BOLTON ROAD HILLSBOROUGH, NJ 21 VAN BOLTON ROAD	08844 R / 41	292,800 299,600 592,400		592,400		F01	1	0.00 12,557.10 6,278.55
10	149.03 3	0.2400 2SF O 2AG AKA B149.E L3 .2400 AC	2	SPITZER, MICHAEL 23 VAN BOLTON ROAD HILLSBOROUGH, NJ 23 VAN BOLTON ROAD	08844 R / 41	291,900 279,900 571,800		571,800		F01	1	0.00 12,110.98 6,055.49
11	149.03 4	0.2400 2SF L 2AG AKA B149.E L4 .2400 AC	2	CHANG, YIMING 25 VAN BOLTON ROAD HILLSBOROUGH, NJ 25 VAN BOLTON ROAD	08844 R / 41	292,200 286,700 578,900		578,900		F01	1	0.00 12,035.85 6,017.93
12	149.03 5	0.2500 2SF L 2AG AKA B149.E L5 .2500 AC	2	BOMBKA, JOHN E 27 VAN BOLTON ROAD HILLSBOROUGH, NJ 27 VAN BOLTON ROAD	08844 R / 41	292,300 222,100 514,400		514,400		F01	1	0.00 10,638.79 5,319.40
13	149.03 6	1.2500 2SF O 2AG AKA B149.E L6 1.2500 AC	2	IANNUCCI, DANIEL & LAUREN 29 VAN BOLTON ROAD HILLSBOROUGH, NJ 29 VAN BOLTON ROAD	08844 R / 41	292,400 277,600 570,000		570,000		F01	1	0.00 12,258.91 6,129.46
14	149.03 7	0.2500 2SF L 2AG AKA B149.E L7 .2500 AC	2	SASSO, GIUSEPPE & GIOVANNA 31 VAN BOLTON ROAD HILLSBOROUGH, NJ 31 VAN BOLTON ROAD	08844 R / 41	292,500 257,500 550,000		550,000		F01	1	0.00 11,319.71 5,659.86
Page Totals						3,806,400 3,350,700	0	7,157,100				Block: 149.03 Lot: 7

1	2	3	4	5	6	7	8	9	10	11		
Line	Block No Lot No. Qualification Account #	Land Dimensions Building Description Additional Lots Acreage	Prop Class	Owner's Name Address City State Property Location	Billing Code Zip Code Zoning/Tax Map Pg	Value	Exemptions Code Amount	Net Taxable Value	Deductions Code No Owners	Special Tax Codes	Num Units	Deduction Amt 2021 Tax 2022 1st
						Land Improvemnt Total						
1	149.03 8	0.2700 2SV L 1AG,1BG AKA B149.E L8. .2700 AC	2	KELNER, ERIC P & DANA 33 VAN BOLTON ROAD HILLSBOROUGH, NJ 33 VAN BOLTON ROAD	08844 R / 41	293,200 299,700 592,900		592,900		F01	1	0.00 12,770.78 6,385.39
2	149.03 9	0.2500 2SF L 2AG AKA B149.E L9 .2500 AC	2	PUGNET, ALBERT & PATRICIA 35 VAN BOLTON ROAD HILLSBOROUGH, NJ 35 VAN BOLTON ROAD	08844 R / 41	292,300 242,900 535,200		535,200	V1 2	F01	1	250.00 11,055.63 5,527.82
3	149.03 10	0.2600 2SF L 2AG AKA B149.E L10 .2600 AC	2	DE FEX, HERNANDO & AMIRA 37 VAN BOLTON ROAD HILLSBOROUGH, NJ 37 VAN BOLTON ROAD	08844 R / 41	293,000 218,400 511,400		511,400		F01	1	0.00 10,558.96 5,279.48
4	149.03 11	0.2500 2SF L 1AG,1BG AKA B149.E L11 .2500 AC	2	SHARMA, SIDARTHA & KHANNA, POOJA 74 ROHILL ROAD HILLSBOROUGH, NJ 74 ROHILL ROAD	08844 R / 41	292,600 288,400 581,000		581,000		F01	1	0.00 12,371.62 6,185.81
5	149.03 12	0.2600 2SF L 2AG AKA B149.E L12 .2600 AC	2	CONIGLIO, JEROME & LISA 76 ROHILL ROAD HILLSBOROUGH, NJ 76 ROHILL ROAD	08844 R / 41	293,000 283,400 576,400		576,400		F01	1	0.00 12,341.09 6,170.55
6	149.03 13	0.2900 2SF L 2AG AKA B149.E L13 .2900 AC	2	COLEMAN, KEVIN 78 ROHILL ROAD HILLSBOROUGH, NJ 78 ROHILL ROAD	08844 R / 41	294,400 264,400 558,800		558,800		F01	1	0.00 11,631.99 5,816.00
7	149.03 14	0.3500 2SF A 2AG AKA B149.E L14 .3500 AC	2	MEWES, HANS & CATHERINE 80 ROHILL ROAD HILLSBOROUGH, NJ 80 ROHILL ROAD	08844 R / 41	297,300 312,700 610,000		610,000		F01	1	0.00 12,794.26 6,397.13
8	149.03 15	0.2800 2SF L 1AG,1BG AKA B149.E L15 .2800 AC	2	WAGNER, ROBERT & KAREN 1 CEDAR VIEW COURT HILLSBOROUGH, NJ 1 CEDAR VIEW COURT	08844 R / 41	293,200 255,700 548,900		548,900		F01	1	0.00 11,631.99 5,816.00
9	149.03 16	0.3000 2SF L 2AG AKA B149.E L16 .3000 AC	2	LEVINE, MICHAEL & CAROLYN S 3 CEDAR VIEW COURT HILLSBOROUGH, NJ 3 CEDAR VIEW COURT	08844 R / 41	294,300 269,700 564,000		564,000		F01	1	0.00 12,132.12 6,066.06
10	149.03 17	0.2500 2SF L 2AG AKA B149.E L17 .2500 AC	2	MICHEL, JEPHTHE & MARY A 5 CEDAR VIEW COURT HILLSBOROUGH, NJ 5 CEDAR VIEW COURT	08844 R / 41	291,800 273,000 564,800		564,800		F01	1	0.00 11,700.09 5,850.05
11	149.03 18	0.3500 2SF L 1AG,1BG POOL AKA B149.E L18 .3500 AC	2	DUTTA, BANASREE & DAS, SOMAK 7 CEDAR VIEW COURT HILLSBOROUGH, NJ 7 CEDAR VIEW COURT	08844 R / 41	297,500 307,600 605,100		605,100		F01	1	0.00 12,648.68 6,324.34
12	149.03 19	0.3800 2SV L 2AG .3800 AC	2	LA SALA, JOSEPH F & LAURA 9 CEDAR VIEW COURT HILLSBOROUGH, NJ 9 CEDAR VIEW COURT	08844 R / 41	298,700 292,400 591,100		591,100		F01	1	0.00 12,054.63 6,027.32
13	149.03 20	0.3000 2SF L 1AG,1BG .3000 AC	2	PORTER, JOSEPH H 10 CEDAR VIEW COURT HILLSBOROUGH, NJ 10 CEDAR VIEW COURT	08844 R / 41	294,800 273,200 568,000		568,000		F01	1	0.00 12,139.16 6,069.58
14	149.03 21	0.3100 2SF L 1AG,1BG .3100 AC	2	WARNER, SCOTT M & DEBORAH A 8 CEDAR VIEW COURT HILLSBOROUGH, NJ 8 CEDAR VIEW COURT	08844 R / 41	295,300 312,100 607,400		607,400	V1 2	F01	1	250.00 12,476.16 6,238.08
Page Totals				V2 500		4,121,400 3,893,600	0	8,015,000				Block: 149.03 Lot: 21

1	2	3	4	5	6	7	8	9	10	11		
Line	Block No Lot No. Qualification Account #	Land Dimensions Building Description Additional Lots Acreage	Prop Class	Owner's Name Address City State Property Location	Billing Code Zip Code Zoning/Tax Map Pg	Value	Exemptions Code Amount	Net Taxable Value	Deductions Code No Owners	Special Tax Codes	Num Units	Deduction Amt 2021 Tax 2022 1st
						Land Improvemnt Total						
1	149.03 22	0.3000 2SF L 2AG AKA B149.E L22 .3000 AC	2	GEISSLER, BRIAN D & LINDA 6 CEDAR VIEW COURT HILLSBOROUGH, NJ 6 CEDAR VIEW COURT	08844 R / 41	294,800 274,300 569,100		569,100		F01	1	0.00 11,991.24 5,995.62
2	149.03 23	0.3100 2SF L 2AG, POOL AKA B149.E L23 .3100 AC	2	FRIEDMAN, STEVEN H & D J M- TRSTS 4 CEDAR VIEW COURT HILLSBOROUGH, NJ 4 CEDAR VIEW COURT	08844 R / 41	295,300 294,500 589,800		589,800		F01	1	0.00 11,981.85 5,990.93
3	149.03 24	0.2700 2SF L 1AG,1BG AKA B149.E L24 .2700 AC	2	MATTEI, VINCENT & SHARON 84 ROHILL ROAD HILLSBOROUGH, NJ 84 ROHILL ROAD	08844 R / 41	293,200 293,600 586,800		586,800		F01	1	0.00 12,270.65 6,135.33
4	149.03 25	0.2700 2SF L 2AG AKA B149.E L25 .2700 AC	2	PITARO, ALFRED & INEZ 86 ROHILL ROAD HILLSBOROUGH, NJ 86 ROHILL ROAD	08844 R / 41	293,400 251,200 544,600		544,600	V1 2	F01	1	250.00 11,398.43 5,699.22
5	149.03 26	0.2700 2SF L 1AG,1BG AKA B149.E L26 .2700 AC	2	MINETTI, EDWARD & BEVERLY 88 ROHILL ROAD HILLSBOROUGH, NJ 88 ROHILL ROAD	1628 08844 R / 41	293,200 245,200 538,400		538,400		F01	1	0.00 11,434.76 5,717.38
6	149.03 27	0.2500 2SF L 2AG AKA B149.E L27 .2500 AC	2	SIRECI, STEVEN N & DIANE C 90 ROHILL ROAD HILLSBOROUGH, NJ 90 ROHILL ROAD	08844 R / 41	292,600 258,300 550,900		550,900		F01	1	0.00 11,768.18 5,884.09
7	149.03 28	0.2500 2SV L 2AG AKA B149.E L28 .2500 AC	2	MINETTI, MICHAEL & IRENE C 92 ROHILL ROAD HILLSBOROUGH, NJ 92 ROHILL ROAD	08844 R / 41	292,600 268,900 561,500		561,500		F01	1	0.00 11,521.64 5,760.82
8	149.03 29	0.2500 2SF O 2AG AKA B149.E L29 .2500 AC	2	JAKUBOWSKI, ROBERT & TARA 94 ROHILL ROAD HILLSBOROUGH, NJ 94 ROHILL ROAD	08844 R / 41	292,600 238,500 531,100		531,100		F01	1	0.00 11,235.19 5,617.60
9	149.03 30	0.2500 2SF L 2AG AKA B149.E L30 .2500 AC	2	STOKES, BRYAN S & STEPHANIE T 96 ROHILL ROAD HILLSBOROUGH, NJ 96 ROHILL ROAD	08844 R / 41	292,600 276,800 569,400		569,400		F01	1	0.00 11,613.21 5,806.61
10	149.03 31	0.2600 2SF L 1AG,1BG AKA B149.E L31 .2600 AC	2	WU, HENGPENG & YIJUN WANG 85 BEECHWOOD CIRCLE HILLSBOROUGH, NJ 85 BEECHWOOD CIRCLE	08844 R / 41	292,800 255,300 548,100		548,100		F01	1	0.00 11,120.13 5,560.07
11	149.03 32	0.2700 2SF L 2AG AKA B149.E L32 .2700 AC	2	BUCKLEY, DANIEL T & JENNA A 84 BEECHWOOD CIR HILLSBOROUGH, NJ 84 BEECHWOOD CIRCLE	08844 R / 41	293,200 280,600 573,800		573,800		F01	1	0.00 11,608.51 5,804.26
12	149.03 33	0.2200 2SF L 1AG,1BG AKA B149.E L33 .2200 AC	2	BALINT, JAMES & MARIA 83 BEECHWOOD CIRCLE HILLSBOROUGH, NJ 83 BEECHWOOD CIRCLE	08844 R / 41	290,900 255,000 545,900		545,900		F01	1	0.00 11,554.51 5,777.26
13	149.03 34	0.2600 2SV L 2AG AKA B149.E L34. .2600 AC	2	FOX, JASON C & ALISA M 82 BEECHWOOD CIRCLE HILLSBOROUGH, NJ 82 BEECHWOOD CIRCLE	08844 R / 41	292,500 252,400 544,900		544,900		F01	1	0.00 11,230.49 5,615.25
14	149.03 35	0.2200 2SF L 1BG,1AG AKA B149.E L35 .2200 AC	2	GANDHI, KHELAN & RUSHIKESH, DRASHTI 81 BEECHWOOD CIR HILLSBOROUGH, NJ 81 BEECHWOOD CIRCLE	08844 R / 41	290,900 245,600 536,500		536,500		F01	1	0.00 11,458.24 5,729.12
Page Totals				V1 250		4,100,600 3,690,200	0	7,790,800				Block: 149.03 Lot: 35

1	2	3	4	5	6	7	8	9	10	11		
Line	Block No Lot No. Qualification Account #	Land Dimensions Building Description Additional Lots Acreage	Prop Class	Owner's Name Address City State Property Location	Billing Code Zip Code Zoning/Tax Map Pg	Value	Exemptions Code Amount	Net Taxable Value	Deductions Code No Owners	Special Tax Codes	Num Units	Deduction Amt 2021 Tax 2022 1st
						Land Improvemnt Total						
1	149.03 36	0.2200 2SF L 1AG,1BG .2200 AC	2	GRASSI, KATHLEEN & JOSEPH 80 BEECHWOOD CIRCLE HILLSBOROUGH, NJ 80 BEECHWOOD CIRCLE	660 08844 R / 41	290,500 299,700 590,200		590,200		F01	1	0.00 11,925.50 5,962.75
2	149.03 37	0.2200 2SF L 2AG AKA B149.E L37 .2200 AC	2	BUNE, REY O C & DEBBIE 79 BEECHWOOD CIRCLE HILLSBOROUGH, NJ 79 BEECHWOOD CIRCLE	08844 R / 41	291,100 288,200 579,300		579,300		F01	1	0.00 12,327.00 6,163.50
3	149.03 38	0.2300 2SF L 1AG,1BG AKA B149.E L38 .2300 AC	2	SIMONE, ROBERT V & DEBRA 78 BEECHWOOD CIRCLE HILLSBOROUGH, NJ 78 BEECHWOOD CIRCLE	660 08844 R / 41	291,400 233,400 524,800		524,800		F01	1	0.00 11,005.08 5,502.54
4	149.03 39	0.2100 2SF L 2BG AKA B149.E L39 .2100 AC	2	LAMBO, FRANK & KAREN 77 BEECHWOOD CIRCLE HILLSBOROUGH, NJ 77 BEECHWOOD CIRCLE	524 08844 R / 41	275,800 248,200 524,000		524,000		F01	1	0.00 10,843.06 5,421.53
5	149.03 40	0.2300 2SF L 2AG AKA B149.E L40 .2300 AC	2	WENDOVER, JAMES C 76 BEECHWOOD CIRCLE HILLSBOROUGH, NJ 76 BEECHWOOD CIRCLE	08844 R / 41	278,000 274,100 552,100		552,100		F01	1	0.00 11,545.12 5,772.56
6	149.03 41	0.2300 2SF L 2AG AKA B149.E L41 .2300 AC	2	PATEL, PAYAL & SHARMA, SACHIN 75 BEECHWOOD CIRCLE HILLSBOROUGH, NJ 75 BEECHWOOD CIRCLE	08844 R / 41	292,600 281,400 574,000		574,000		F01	1	0.00 12,801.30 6,400.65
7	149.03 42	0.2800 2SF L 1AG,1BG AKA B149.E L42 .2800 AC	2	HARVEY, JOSEPH & ANDREA QUINN 74 BEECHWOOD CIRCLE HILLSBOROUGH, NJ 74 BEECHWOOD CIRCLE	08844 R / 41	279,200 260,100 539,300		539,300		F01	1	0.00 11,044.99 5,522.50
8	149.03 43	0.3300 2SF O 2AG .3300 AC	2	SCHULTZ, KENNETH & LUCY 73 BEECHWOOD CIRCE HILLSBOROUGH, NJ 73 BEECHWOOD CIRCLE	08844 R / 41	281,200 350,500 631,700		631,700		F01	1	0.00 13,320.21 6,660.11
9	149.03 44	0.4700 2SF L 2AG .4700 AC	2	NEWFIELD, STEVEN & CYNTHIA 72 BEECHWOOD CIRCLE HILLSBOROUGH, NJ 72 BEECHWOOD CIRCLE	1628 08844 R / 41	303,000 224,400 527,400		527,400		F01	1	0.00 11,775.23 5,887.62
10	149.03 45	0.3200 2SF L 2AG AKA B149.E L45 .3200 AC	2	MILLER, ALFRED FRANKLIN & RHONDA K 71 BEECHWOOD CIRCLE HILLSBOROUGH, NJ 71 BEECHWOOD CIRCLE	08844 R / 41	296,200 275,300 571,500		571,500		F01	1	0.00 12,049.94 6,024.97
11	149.03 46	0.2100 2SF L 1BG,1AG AKA B149.E L46 .2100 AC	2	HOPSON, STEPHEN J & JENNIFER K 70 BEECHWOOD CIRCLE HILLSBOROUGH, NJ 70 BEECHWOOD CIRCLE	08844 R / 41	290,300 274,000 564,300		564,300		F01	1	0.00 11,523.98 5,761.99
12	149.03 47	0.2200 2SF L 1AG,1BG .2200 AC	2	BRUSH, STEPHEN J & JOANNE 69 BEECHWOOD CIRCLE HILLSBOROUGH, NJ 69 BEECHWOOD CIRCLE	08844 R / 41	290,700 294,300 585,000		585,000		F01	1	0.00 12,118.03 6,059.02
13	149.03 48	0.2600 2SF L 2AG AKA B149.E L48 .2600 AC	2	ORR, RICHARD W & DEBORAH A 68 BEECHWOOD CIRCLE HILLSBOROUGH, NJ 68 BEECHWOOD CIRCLE	08844 R / 41	292,800 296,400 589,200		589,200		F01	1	0.00 12,681.55 6,340.78
14	149.03 49	0.5400 2SF O 1AG,1BG AKA B149.E L49 .5400 AC	2	RHOADES, KEVIN E & NANCY R 67 BEECHWOOD CIRCLE HILLSBOROUGH, NJ 67 BEECHWOOD CIRCLE	1175 08844 R / 41	306,700 296,100 602,800		602,800		F01	1	0.00 12,319.96 6,159.98
Page Totals						4,059,500 3,896,100	0	7,955,600				Block: 149.03 Lot: 49

1	2	3	4	5	6	7	8	9	10	11		
Line	Block No Lot No. Qualification Account #	Land Dimensions Building Description Additional Lots Acreage	Prop Class	Owner's Name Address City State Property Location	Billing Code Zip Code Zoning/Tax Map Pg	Value	Exemptions Code Amount	Net Taxable Value	Deductions Code No Owners	Special Tax Codes	Num Units	Deduction Amt 2021 Tax 2022 1st
						Land Improvemnt Total						
1	149.03 50	0.4900 2SF L 2AG AKA B149.E L50 .4900 AC	2	PATEL, PRITESH & TULSI 66 BEECHWOOD CIRCLE HILLSBOROUGH, NJ 66 BEECHWOOD CIRCLE	08844 R / 41	303,500 260,800 564,300		564,300		F01	1	0.00 11,946.62 5,973.31
2	149.03 51	0.3000 2SF L 2AG AKA B149.E L51 .3000 AC	2	MIELE, ELLEN M 65 BEECHWOOD CIRCLE HILLSBOROUGH, NJ 65 BEECHWOOD CIRCLE	08844 R / 41	294,800 291,300 586,100		586,100		F01	1	0.00 12,592.33 6,296.17
3	149.03 52	0.2100 2SF L 1AG,1BG AKA B149.E L52 .2100 AC	2	BAKSA, JOHN & MICHELE 64 BEECHWOOD CIRCLE HILLSBOROUGH, NJ 64 BEECHWOOD CIRCLE	08844 R / 41	290,100 260,000 550,100		550,100		F01	1	0.00 11,239.88 5,619.94
4	149.03 53	0.2200 2SF L 1AG,1BG AKA B149.E L53 .2200 AC	2	PASHAIAN, SCOTT B & ILENE STARK- 63 BEECHWOOD CIRCLE HILLSBOROUGH, NJ 63 BEECHWOOD CIRCLE	08844 R / 41	290,200 279,900 570,100		570,100		F01	1	0.00 11,723.57 5,861.79
5	149.03 54	0.2100 2SF L 2BG AKA B149.E L54 .2100 AC	2	MOORE, JAMES J & PHEE, KATHLEEN M 62 BEECHWOOD CIRCLE HILLSBOROUGH, NJ 62 BEECHWOOD CIRCLE	08844 R / 41	290,500 267,300 557,800		557,800		F01	1	0.00 11,394.85 5,697.43
6	149.03 55	0.2400 2SF L 1AG,1BG .2400 AC	15F	MARLEY, KEITH & LYNN 61 BEECHWOOD CIRCLE HILLSBOROUGH, NJ 61 BEECHWOOD CIRCLE	08844 R / 41	291,600 259,300 550,900		*Exempt*		F01	1	0.00 0.00 0.00
7	149.03 56	0.2300 2SF L 2AG AKA B149.E L56 .2300 AC	2	WOOD, JAMES M 60 BEECHWOOD CIRCLE HILLSBOROUGH, NJ 60 BEECHWOOD CIRCLE	08844 R / 41	290,900 239,800 530,700		530,700		F01	1	0.00 11,075.52 5,537.76
8	149.03 57	0.3319 2SV L 2AG AKA B149.E L57 .3319 AC	2	FINEZA, J A & FINEZA, C L 100 ROHILL ROAD HILLSBOROUGH, NJ 100 ROHILL ROAD	08844 R / 41	296,000 279,300 575,300		575,300		F01	1	0.00 12,197.87 6,098.94
9	149.03 58	0.3708 2SV L 2BG, POOL AKA B149.E L58 .3708 AC	2	CATTELONA, MICHAEL & NAZESH 102 ROHILL ROAD HILLSBOROUGH, NJ 102 ROHILL ROAD	2551 08844 R / 41	298,000 306,600 604,600		604,600		F01	1	0.00 13,047.84 6,523.92
10	149.03 59	0.2750 2SV L 1AG,1BG AKA B149.E L59 .2750 AC	2	PARIKH, PALLAV & SHAH, SURANGI 104 ROHILL ROAD HILLSBOROUGH, NJ 104 ROHILL ROAD	08844 R / 41	293,500 252,600 546,100		546,100		F01	1	0.00 11,643.74 5,821.87
11	149.03 60	0.4510 2SV L 2AG AKA B149.E L60 .4510 AC	2	SAVASTANO, EDWARD & DEBORAH A 73 LONGFIELD DRIVE HILLSBOROUGH, NJ 73 LONGFIELD DRIVE	1175 08844 R / 41	302,400 291,300 593,700		593,700		F01	1	0.00 12,892.87 6,446.44
12	149.03 61	0.2800 2SV L 2BG AKA B149.E L61 .2800 AC	2	MAKOWICZ, MITCHELL J.JR. & JACQUELI 75 LONGFIELD DRIVE HILLSBOROUGH, NJ 75 LONGFIELD DRIVE	08844 R / 41	293,700 259,200 552,900		552,900		F01	1	0.00 11,582.69 5,791.35
13	149.03 62	0.2660 2SV L 2BG AKA B149.E L62 .2660 AC	2	VERMA, TUSHAR & PRIYANKA 77 LONGFIELD DRIVE HILLSBOROUGH, NJ 77 LONGFIELD DRIVE	08844 R / 41	293,000 216,800 509,800		509,800		F01	1	0.00 10,843.06 5,421.53
14	149.03 63	0.2750 2SV L 1AG,1BG AKA B149.E L63 .2750 AC	2	ANDERSON, WILLIAM J & SIDONA L 419 CONOVER DRIVE HILLSBOROUGH, NJ 419 CONOVER DRIVE	08844 R / 41	293,400 274,300 567,700		567,700		F01	1	0.00 11,836.27 5,918.14
Page Totals						3,830,000 3,479,200	0	7,309,200				Block: 149.03 Lot: 63

1	2	3	4	5	6	7	8	9	10	11		
Line	Block No Lot No. Qualification Account #	Land Dimensions Building Description Additional Lots Acreage	Prop Class	Owner's Name Address City State Property Location	Billing Code Zip Code Zoning/Tax Map Pg	Value	Exemptions Code Amount	Net Taxable Value	Deductions Code No Owners	Special Tax Codes	Num Units	Deduction Amt 2021 Tax 2022 1st
						Land Improvemnt Total						
1	149.03 64	0.2150 2SV L 2BG AKA B149.E L64 .2150 AC	2	YAP, LAMBERTO & MERCEDES 417 CONOVER DRIVE HILLSBOROUGH, NJ 417 CONOVER DRIVE	08844 R / 41	290,700 232,200 522,900		522,900		F01	1	0.00 11,786.96 5,893.48
2	149.03 65	0.2180 2SV L 2AG AKA B149.E L65 .2180 AC	2	DELLAVENTURA, MICHAEL J & IRENE M 415 CONOVER DRIVE HILLSBOROUGH, NJ 415 CONOVER DRIVE	660 08844 R / 41	290,700 242,000 532,700		532,700		F01	1	0.00 11,620.26 5,810.13
3	149.03 66	0.2150 2SV L 1AG,1BG AKA B149.E L66 .2150 AC	2	PITTS, ROBERT 413 CONOVER DRIVE HILLSBOROUGH, NJ 413 CONOVER DRIVE	08844 R / 41	290,500 249,800 540,300		540,300		F01	1	0.00 11,545.12 5,772.56
4	149.03 67	0.2070 2SV L 2BG AKA B149.E L67 .2070 AC	2	DEE, DENNIS J. & WAI CHEE 411 CONOVER DRIVE HILLSBOROUGH, NJ 411 CONOVER DRIVE	1107 08844 R / 41	290,000 238,900 528,900		528,900		F01	1	0.00 11,279.79 5,639.90
5	149.03 68	0.2060 2SV L 2AG AKA B149.E L68 .2060 AC	2	BOLEK, DEREK & ISABELLA WIERDAK- 409 CONOVER DRIVE HILLSBOROUGH, NJ 409 CONOVER DRIVE	08844 R / 41	290,200 268,100 558,300		558,300		F01	1	0.00 11,617.90 5,808.95
6	149.03 69	0.2040 80X111 2SV L 1AG,1BG AKA B149.E L69 .0000 AC	2	FALTIN, RICHARD & PEGGY 407 CONOVER DRIVE HILLSBOROUGH, NJ 407 CONOVER DRIVE	08844 R / 41	289,600 212,600 502,200		502,200		F01	1	0.00 11,185.87 5,592.94
7	149.03 70	0.2020 2SV L 1AG,1BG AKA B149.E L70 .2020 AC	2	RUPAPARA, RAJESHKUMAR 405 CONOVER DRIVE HILLSBOROUGH, NJ 405 CONOVER DRIVE	08844 R / 41	290,100 274,500 564,600		564,600		F01	1	0.00 11,826.88 5,913.44
8	149.03 71	0.2490 2SV L 2AG AKA B149.E L71 .2490 AC	2	MANCINI, ROBERT & JACQUELINE 403 CONOVER DRIVE HILLSBOROUGH, NJ 403 CONOVER DRIVE	4440 08844 R / 41	292,500 251,900 544,400		544,400		F01	1	0.00 11,643.74 5,821.87
9	149.03 72	0.3744 2SV L 2BG AKA B149.E L72 .3744 AC	2	GILLETTE, GREGORY W & LUZ P 401 CONOVER DRIVE HILLSBOROUGH, NJ 401 CONOVER DRIVE	4440 08844 R / 41	268,700 270,300 539,000		539,000		F01	1	0.00 12,136.82 6,068.41
10	149.04 1	0.2400 2SF L 1AG,1BG AKA B149.H L1 .2400 AC	2	SHAH, NILAM & HIREN 86 BEECHWOOD CIRCLE HILLSBOROUGH, NJ 86 BEECHWOOD CIRCLE	08844 R / 41	291,900 278,500 570,400		570,400		F01	1	0.00 11,728.27 5,864.14
11	149.04 2	0.3900 2SF O 2AG AKA B149.H L2 .3900 AC	2	KIZMANN, JOSEPH C. & JESSICA R. 87 BEECHWOOD CIRCLE HILLSBOROUGH, NJ 87 BEECHWOOD CIRCLE	660 08844 R / 41	296,200 275,200 571,400		571,400		F01	1	0.00 12,277.70 6,138.85
12	149.04 3	0.3300 2SF L 2AG AKA B149.H L3 .3300 AC	2	MURRAY, LONNIE A & KESSLER, KIMBERLY 88 BEECHWOOD CIRCLE HILLSBOROUGH, NJ 88 BEECHWOOD CIRCLE	08844 R / 41	296,000 280,500 576,500		576,500		F01	1	0.00 11,958.37 5,979.19
13	149.04 4	0.3500 2SF L 1AG,1BG AKA B149.H L4 .3500 AC	2	AGOSTINO, MATTHEW & TRACY 89 BEECHWOOD CIRCLE HILLSBOROUGH, NJ 89 BEECHWOOD CIRCLE	08844 R / 41	297,300 291,900 589,200		589,200		F01	1	0.00 12,218.99 6,109.50
14	149.04 5	0.2400 2SF L 1AG,1BG AKA B149.H L5 .2400 AC	2	VULIH, SALOMON & DIANA 90 BEECHWOOD CIRCLE HILLSBOROUGH, NJ 90 BEECHWOOD CIRCLE	660 08844 R / 41	291,800 238,300 530,100		530,100		F01	1	0.00 11,014.47 5,507.24
Page Totals						4,066,200 3,604,700	0	7,670,900				Block: 149.04 Lot: 5

1	2	3	4	5	6	7	8	9	10	11		
Line	Block No Lot No. Qualification Account #	Land Dimensions Building Description Additional Lots Acreage	Prop Class	Owner's Name Address City State Property Location	Billing Code Zip Code Zoning/Tax Map Pg	Value	Exemptions Code Amount	Net Taxable Value	Deductions Code No Owners	Special Tax Codes	Num Units	Deduction Amt 2021 Tax 2022 1st
						Land Improvemnt Total						
1	149.04 6	0.3000 2SF L 2AG AKA B149.H L6 .3000 AC	2	LUMIA, LISA A 91 BEECHWOOD CIRCLE HILLSBOROUGH, NJ 91 BEECHWOOD CIRCLE	08844 R / 41	294,900 280,100 575,000		575,000		F01	1	0.00 11,972.46 5,986.23
2	149.04 7	0.3400 2SF O 2AG AKA B149.H L7 .3400 AC	2	GUEVARA, CARLOS J & IDA M 92 BEECHWOOD CIRCLE HILLSBOROUGH, NJ 92 BEECHWOOD CIRCLE	5235 08844 R / 41	296,700 277,700 574,400		574,400		F01	1	0.00 11,650.78 5,825.39
3	149.04 8	0.3300 2SF L 2AG AKA B149.H L8 .3300 AC	2	SCHRAMM, C J JR & K D 93 BEECHWOOD CIRCLE HILLSBOROUGH, NJ 93 BEECHWOOD CIRCLE	1175 08844 R / 41	296,000 235,000 531,000		531,000		F01	1	0.00 11,331.45 5,665.73
4	149.04 9	0.3300 2SF L 1AG,1BG AKA B149.H L9 .3300 AC	2	MONTGOMERY, TODD P & IVETTE J 94 BEECHWOOD CIRCLE HILLSBOROUGH, NJ 94 BEECHWOOD CIRCLE	08844 R / 41	296,000 228,100 524,100		524,100		F01	1	0.00 11,272.75 5,636.38
5	149.04 10	0.3300 2SF L 1AG,1BG AKA B149.H L10 .3300 AC	2	HUGHES, MARIE 95 BEECHWOOD CIRCLE HILLSBOROUGH, NJ 95 BEECHWOOD CIRCLE	08844 R / 41	296,800 295,900 592,700		592,700		F01	1	0.00 12,359.87 6,179.94
6	149.04 11	0.3100 2SF L 1AG,1BG AKA B149.H L11 .3100 AC	2	FLAIM, DREW & DONNA 96 BEECHWOOD CIRCLE HILLSBOROUGH, NJ 96 BEECHWOOD CIRCLE	08844 R / 41	295,300 311,600 606,900		606,900		F01	1	0.00 13,113.59 6,556.80
7	149.04 12	0.2700 2SF L 2AG AKA B149.H L12 .2700 AC	2	SHERIFF, ASHNI & SUDHIN LATHEEF 97 BEACHWOOD CIRCLE HILLSBOROUGH, NJ 97 BEECHWOOD CIRCLE	08844 R / 41	293,700 279,000 572,700		572,700		F01	1	0.00 12,148.55 6,074.28
8	149.04 13	0.3300 2SF L 2AG AKA B149.H L13 .3300 AC	2	VESCOVI, MAURO R. & COMAS-VESCOVI, 98 BEECHWOOD CIRCLE HILLSBOROUGH, NJ 98 BEECHWOOD CIRCLE	08844 R / 41	296,000 288,000 584,000		584,000		F01	1	0.00 12,430.31 6,215.16
9	149.04 14	0.2500 2SF L 2AG AKA B149.H L14 .2500 AC	2	SUHR, JOHN W & MARY E 99 BEECHWOOD CIRCLE HILLSBOROUGH, NJ 99 BEECHWOOD CIRCLE	08844 R / 41	292,300 238,200 530,500		530,500	V1 2	F01	1	250.00 10,870.13 5,435.07
10	149.05 1	0.2800 2SF L 1AG,1BG AKA B149.G L1 .2800 AC	2	WENGRYN, WALTER JR & BARBARA M 64 WAYMEET CIRCLE HILLSBOROUGH, NJ 64 WAYMEET CIRCLE	08844 R / 41	294,100 291,500 585,600		585,600		F01	1	0.00 12,132.12 6,066.06
11	149.05 2	0.3100 2SF L 2AG AKA B149.G L2 .3100 AC	2	KLAPROTH, DONALD ROY JR & DAWN L 66 BUCKLAND DRIVE HILLSBOROUGH, NJ 66 BUCKLAND DRIVE	08844 R / 41	294,800 248,200 543,000		543,000		F01	1	0.00 11,211.71 5,605.86
12	149.05 3	0.3500 2SF L 2AG AKA B149.G L3 .3500 AC	2	DORRY, ELIZABETH D 68 BUCKLAND DRIVE HILLSBOROUGH, NJ 68 BUCKLAND DRIVE	08844 R / 41	297,500 240,400 537,900		537,900		F01	1	0.00 11,056.74 5,528.37
13	149.05 4	0.3400 2SF L 1AG,1BG AKA B149.G L4 .3400 AC	2	TELENSON, PAUL M & MARY JO TRUSTEES 70 BUCKLAND DRIVE HILLSBOROUGH, NJ 70 BUCKLAND DRIVE	08844 R / 41	296,900 325,600 622,500		622,500		F01	1	0.00 13,033.75 6,516.88
14	149.05 5	0.3100 2SF L 1AG,1BG AKA B149.G L5 .3100 AC	2	VENKATESAN, VASANTH & ET AL 72 BUCKLAND DR HILLSBOROUGH, NJ 72 BUCKLAND DRIVE	08844-1128 R / 41	295,500 260,300 555,800		555,800		F01	1	0.00 12,254.22 6,127.11
Page Totals			V1 250			4,136,500 3,799,600	0	7,936,100				Block: 149.05 Lot: 5

1	2	3	4	5	6	7	8	9	10	11		
Line	Block No Lot No. Qualification Account #	Land Dimensions Building Description Additional Lots Acreage	Prop Class	Owner's Name Address City State Property Location	Billing Code Zip Code Zoning/Tax Map Pg	Value	Exemptions Code Amount	Net Taxable Value	Deductions Code No Owners	Special Tax Codes	Num Units	Deduction Amt 2021 Tax 2022 1st
						Land Improvemnt Total						
1	149.05 6	0.2400 2SF L 2AG AKA B149.G L6 .2400 AC	2	SHELTON, MARGARET A & ROBERT A 74 BUCKLAND DRIVE HILLSBOROUGH, NJ 74 BUCKLAND DRIVE	08844 R / 41	291,400 211,700 503,100		503,100		F01	1	0.00 10,591.83 5,295.92
2	149.05 7	0.2800 2SF L 1AG,1BG AKA B149.G L7 .2800 AC	2	GRIECO, JASON A 95 ROHILL ROAD HILLSBOROUGH, NJ 95 ROHILL ROAD	08844 R / 41	293,500 228,200 521,700		521,700		F01	1	0.00 10,814.89 5,407.45
3	149.05 8	0.2400 2SF L 2AG AKA B149.G L8 .2400 AC	2	JI, YONGGANG & ZIYAN 93 ROHILL ROAD HILLSBOROUGH, NJ 93 ROHILL ROAD	08844 R / 41	291,600 281,000 572,600		572,600		F01	1	0.00 12,322.30 6,161.15
4	149.05 9	0.2500 2SF O 2AG AKA B149.G L9 .2500 AC	2	STABILE, ROBERT J & JAONNE M 91 ROHILL ROAD HILLSBOROUGH, NJ 91 ROHILL ROAD	08844 R / 41	292,700 281,900 574,600		574,600		F01	1	0.00 11,930.19 5,965.10
5	149.05 10	0.2600 2SF L 2AG AKA B149.G L10 .2600 AC	2	FUSSMAN, ANAT & RON 89 ROHILL ROAD HILLSBOROUGH, NJ 89 ROHILL ROAD	08844 R / 41	292,800 322,200 615,000		615,000		F01	1	0.00 12,897.57 6,448.79
6	149.05 11	0.3100 2SF L 2AG .3100 AC	2	SHEIL, ADAM & MEGHAN 87 ROHILL ROAD HILLSBOROUGH, NJ 87 ROHILL ROAD	08844 R / 41	294,800 263,900 558,700		558,700		F01	1	0.00 11,890.27 5,945.14
7	149.05 12	0.1400 AKA B149.G L12 .1400 AC	15C	TOWNSHIP OF HILLSBOROUGH 379 SOUTH BRANCH ROAD HILLSBOROUGH, NJ ROHILL ROAD	08844 R / 41	71,600 0 71,600		*Exempt*		F01	1	0.00 0.00 0.00
8	149.05 13	0.2700 2SF L 2AG AKA B149.G L13 .2700 AC	2	BAUMGARTEN, JEREMY E. & LETTIERI, J 85 ROHILL ROAD HILLSBOROUGH, NJ 85 ROHILL ROAD	08844 R / 41	293,200 295,300 588,500		588,500		F01	1	0.00 12,667.47 6,333.74
9	149.05 14	0.2200 2SF L 2AG AKA B149.G L14 .2200 AC	2	RENDINARO, GERARD & DOROTHY 83 ROHILL ROAD HILLSBOROUGH, NJ 83 ROHILL ROAD	08844 R / 41	290,500 238,600 529,100		529,100		F01	1	0.00 10,936.98 5,468.49
10	149.05 15	0.2300 2SF L 2AG AKA B149.G L15 .2300 AC	2	WITHERIDGE, JOHN & ANN MARIE 81 ROHILL ROAD HILLSBOROUGH, NJ 81 ROHILL ROAD	08844 R / 41	291,900 310,900 602,800		602,800		F01	1	0.00 12,867.04 6,433.52
11	149.05 16	0.2300 2SF L 2AG AKA B149.G L16 .2300 AC	2	NAICKER, SAGREN & INBAVALLI 79 ROHILL ROAD HILLSBOROUGH, NJ 79 ROHILL ROAD	08844 R / 41	291,200 267,300 558,500		558,500		F01	1	0.00 11,631.99 5,816.00
12	149.05 17	0.2300 2SF L 2AG AKA B149.G L17 .2300 AC	2	FOX, CHRIS & CHERILYN 77 ROHILL ROAD HILLSBOROUGH, NJ 77 ROHILL ROAD	08844 R / 41	291,400 254,600 546,000		546,000		F01	1	0.00 11,664.86 5,832.43
13	149.05 18	0.2900 2SF L 2AG AKA B149.G L18 .2900 AC	2	CURRO, JACK S 52 BUCKLAND DRIVE HILLSBOROUGH, NJ 52 BUCKLAND DRIVE	08844 R / 41	294,100 194,100 488,200		488,200		F01	1	0.00 9,955.52 4,977.76
14	149.05 19	0.2700 2SF L 2AG AKA B149.G L19 .2700 AC	2	SCROFANI, FRANK & PATTY G 54 BUCKLAND DRIVE HILLSBOROUGH, NJ 54 BUCKLAND DRIVE	1175 08844 R / 41	293,500 229,400 522,900		522,900		F01	1	0.00 11,143.61 5,571.81
Page Totals						3,802,600 3,379,100	0	7,181,700				Block: 149.05 Lot: 19

1	2	3	4	5	6	7	8	9	10	11		
Line	Block No Lot No. Qualification Account #	Land Dimensions Building Description Additional Lots Acreage	Prop Class	Owner's Name Address City State Property Location	Billing Code Zip Code Zoning/Tax Map Pg	Value	Exemptions Code Amount	Net Taxable Value	Deductions Code No Owners	Special Tax Codes	Num Units	Deduction Amt 2021 Tax 2022 1st
						Land Improvemnt Total						
1	149.05 20	0.3400 2SF L 2AG AKA B149.G L20 .3400 AC	2	SAPALA, RICHARD & LAURENE 56 BUCKLAND DRIVE HILLSBOROUGH, NJ 56 BUCKLAND DRIVE	08844 R / 41	296,600 252,700 549,300		549,300		F01	1	0.00 11,737.66 5,868.83
2	149.05 21	0.2300 2SF L 1AG,1BG AKA B149.G L21 .2300 AC	2	CANNATELLI, ANTHONY & DEANNA 58 WAYMEET CIRCLE HILLSBOROUGH, NJ 58 WAYMEET CIRCLE	08844 R / 41	291,200 266,500 557,700		557,700		F01	1	0.00 11,789.31 5,894.66
3	149.05 22	0.4000 2SV L 2AG,POOL .4000 AC	2	ENNA, RICHARD & GENERVA 60 WAYMEET CIRCLE HILLSBOROUGH, NJ 60 WAYMEET CIRCLE	08844 R / 41	299,600 296,300 595,900		595,900		F01	1	0.00 12,359.87 6,179.94
4	149.05 23	0.3000 2SF L 1AG,1BG AKA B149.G L23 .3000 AC	2	DUNPHY, SCOTT & ALYSSA 62 WAYMEET CIRCLE HILLSBOROUGH, NJ 62 WAYMEET CIRCLE	08844 R / 41	295,500 265,600 561,100		561,100		F01	1	0.00 11,850.36 5,925.18
5	149.06 1	0.276 2SF O 1AG AKA B149.C L1 .2760 AC	2	LINDSLEY-MATTHEWS,F A & MATTHEWS,DJ 61 LONGFIELD DRIVE HILLSBOROUGH, NJ 61 LONGFIELD DRIVE	08844 R / 41	263,800 209,000 472,800		472,800		F01	1	0.00 9,906.22 4,953.11
6	149.06 2	0.1893 2SF O 1AG .1893 AC	2	TOBIA, RICHARD & DEBORAH 59 LONGFIELD DRIVE HILLSBOROUGH, NJ 59 LONGFIELD DRIVE	1107 08844 R / 41	259,500 204,400 463,900		463,900		F01	1	0.00 9,868.65 4,934.33
7	149.06 3	0.189 2SF O 2AG AKA B149.C L3 .1890 AC	2	BOGDANOWICZ, MICHAL & SYLWIA 57 LONGFIELD DRIVE HILLSBOROUGH, NJ 57 LONGFIELD DRIVE	08844 R / 41	259,500 249,000 508,500		508,500		F01	1	0.00 10,293.63 5,146.82
8	149.06 4	0.189 2SF O 2AG AKA B149.C L4 .1890 AC	2	VELOCCI, ANTHONY L & KATHLEEN P 55 LONGFIELD DRIVE HILLSBOROUGH, NJ 55 LONGFIELD DRIVE	08844 R / 41	259,500 241,500 501,000		501,000		F01	1	0.00 10,547.22 5,273.61
9	149.06 5	0.189 2SF O 1AG AKA B149.C L5 .1890 AC	2	DETORE, JOSEPH C & NANCY 53 LONGFIELD DRIVE HILLSBOROUGH, NJ 53 LONGFIELD DRIVE	08844 R / 41	259,500 190,600 450,100		450,100		F01	1	0.00 9,638.55 4,819.28
10	149.06 6	0.189 2SF O 2BG AKA B149.C L6 .1890 AC	2	BHUYAN, PRASANTA K & PRADHAN, S 51 LONGFIELD DRIVE HILLSBOROUGH, NJ 51 LONGFIELD DRIVE	08844 R / 41	259,500 196,700 456,200		456,200		F01	1	0.00 9,781.77 4,890.89
11	149.06 7	0.189 2SF O 2AG AKA B149.C L7 .1890 AC	2	RAMACHANDRAN, PRABHU 49 LONGFIELD DRIVE HILLSBOROUGH, NJ 49 LONGFIELD DRIVE	08844 R / 41	259,500 232,200 491,700		491,700		F01	1	0.00 10,641.14 5,320.57
12	149.06 8	0.189 2SF O 2AG AKA B149.C L8 .1890 AC	2	GUNASEKARA, DENNIS & CHEANNA 47 LONGFIELD DRIVE HILLSBOROUGH, NJ 47 LONGFIELD DRIVE	08844 R / 41	259,500 183,500 443,000		443,000		F01	1	0.00 9,638.55 4,819.28
13	149.06 9	0.189 2SF O 2AG AKA B149.C L9 .1890 AC	2	LEBOEUF, ALAN & DAWN 45 LONGFIELD DRIVE HILLSBOROUGH, NJ 45 LONGFIELD DRIVE	08844 R / 41	259,500 198,400 457,900		457,900		F01	1	0.00 9,816.99 4,908.50
14	149.06 10	0.189 2SF O 2AG AKA B149.C L10 .1890 AC	2	LEE, RAYMOND & SUSAN 43 LONGFIELD DRIVE HILLSBOROUGH, NJ 43 LONGFIELD DRIVE	08844 R / 41	259,500 233,700 493,200		493,200		F01	1	0.00 10,354.68 5,177.34
Page Totals						3,782,200 3,220,100	0	7,002,300				Block: 149.06 Lot: 10

1	2	3	4	5	6	7	8	9	10	11		
Line	Block No Lot No. Qualification Account #	Land Dimensions Building Description Additional Lots Acreage	Prop Class	Owner's Name Address City State Property Location	Billing Code Zip Code Zoning/Tax Map Pg	Value	Exemptions Code Amount	Net Taxable Value	Deductions Code No Owners	Special Tax Codes	Num Units	Deduction Amt 2021 Tax 2022 1st
						Land Improvemnt Total						
1	149.06 11	0.189 2SF O 2AG AKA B149.C L11 .1890 AC	2	MENDEZ, LUIS A & KARASIEWICZ, K E 41 LONGFIELD DRIVE HILLSBOROUGH, NJ 41 LONGFIELD DRIVE	08844 R / 41	259,500 219,000 478,500		478,500		F01	1	0.00 10,427.47 5,213.74
2	149.06 12	0.189 2SF O 1AG AKA B149.C L12 .1890 AC	2	QUILANTANG, JOEL & GERONIMA 39 LONGFIELD DR HILLSBOROUGH, NJ 39 LONGFIELD DRIVE	154 08844 R / 41	259,500 203,600 463,100		463,100		F01	1	0.00 9,730.11 4,865.06
3	149.06 13	0.189 2SF O 1AG,1BG AKA B149.C L13 .1890 AC	2	TEBBI, FARNAZ & TEBBI, F & TEBBI, M 37 LONGFIELD DRIVE HILLSBOROUGH, NJ 37 LONGFIELD DRIVE	08844 R / 41	259,500 231,900 491,400		491,400	S1 3	F01	1	250.00 10,109.38 5,054.69
4	149.06 14	0.189 2SF O 1AG AKA B149.C L14 .1890 AC	2	SCHNALL, STUART M & WENDY S 35 LONGFIELD DRIVE HILLSBOROUGH, NJ 35 LONGFIELD DRIVE	660 08844 R / 41	259,500 239,700 499,200		499,200		F01	1	0.00 10,793.76 5,396.88
5	149.06 15	0.175 2SF O 1AG AKA B149.C L15 .1750 AC	2	GRAYSON, DANIEL J & SARA M 33 LONGFIELD DRIVE HILLSBOROUGH, NJ 33 LONGFIELD DRIVE	08844 R / 41	258,800 200,400 459,200		459,200		F01	1	0.00 9,624.46 4,812.23
6	149.06 16	0.213 2SF O 2AG AKA B149.C L16 .2130 AC	2	SOLANKI, UMESH & DIPIKA 31 LONGFIELD DRIVE HILLSBOROUGH, NJ 31 LONGFIELD DRIVE	08844 R / 41	260,700 241,100 501,800		501,800		F01	1	0.00 10,636.44 5,318.22
7	149.06 17	0.238 2SF O 1AG AKA B149.C L17 .2380 AC	2	CLINE, JASON & KRISTAN 29 LONGFIELD DRIVE HILLSBOROUGH, NJ 29 LONGFIELD DRIVE	08844 R / 41	261,900 238,900 500,800		500,800		F01	1	0.00 10,723.32 5,361.66
8	149.06 18	0.281 2SF O 2AG AKA B149.C L18 .2810 AC	2	VENNEMEYER, S & J CHIN-VENNEMEYER 27 LONGFIELD DRIVE HILLSBOROUGH, NJ 27 LONGFIELD DRIVE	1175 08844 R / 41	264,100 236,600 500,700		500,700		F01	1	0.00 10,361.73 5,180.87
9	149.06 19	0.2100 2SF L 2AG AKA B149.C L19 .2100 AC	2	PATEL, TUSHAR BHASKARBHAI & MONILA 5 NIMROD WAY HILLSBOROUGH, NJ 5 NIMROD WAY	08844 R / 41	291,100 255,200 546,300		546,300		F01	1	0.00 11,620.26 5,810.13
10	149.06 20	0.2800 2SF L 2AG AKA B149.C L20 .2800 AC	2	GARCIA, ELIZABETH 3 NIMROD WAY HILLSBOROUGH, NJ 3 NIMROD WAY	08844 R / 41	293,500 245,400 538,900		538,900		F01	1	0.00 10,993.34 5,496.67
11	149.06 21	0.2500 2SF L 2AG AKA B149.C L21 .2500 AC	2	ZIEMBA, JAMES J & MAUREEN A 67 ROHILL ROAD HILLSBOROUGH, NJ 67 ROHILL ROAD	1175 08844 R / 41	291,900 250,800 542,700		542,700		F01	1	0.00 11,263.36 5,631.68
12	149.06 22	0.2000 2SF L 2AG AKA B149.C L22 .2000 AC	2	WESTLAKE, THOMAS B & JENNIFER L 69 ROHILL ROAD HILLSBOROUGH, NJ 69 ROHILL ROAD	08844 R / 41	290,100 260,700 550,800		550,800		F01	1	0.00 11,599.12 5,799.56
13	149.06 23	0.2000 2SF L 2AG AKA B149.C L23 .2000 AC	2	KACZOCHA, JACEK 7 ROHILL RD HILLSBOROUGH, NJ 71 ROHILL ROAD	08844 R / 41	290,100 272,200 562,300		562,300		F01	1	0.00 11,697.74 5,848.87
14	149.06 24	3.1600 AKA B149.C L24 3.1600 AC	15C	TOWNSHIP OF HILLSBOROUGH 379 SOUTH BRANCH ROAD HILLSBOROUGH, NJ ROHILL ROAD	08844 R / 41	267,000 0 267,000		*Exempt*		F01	1	0.00 0.00 0.00
Page Totals				S1 250		3,540,200 3,095,500	0	6,635,700				Block: 149.06 Lot: 24

1	2	3	4	5	6	7	8	9	10	11		
Line	Block No Lot No. Qualification Account #	Land Dimensions Building Description Additional Lots Acreage	Prop Class	Owner's Name Address City State Property Location	Billing Code Zip Code Zoning/Tax Map Pg	Value	Exemptions Code Amount	Net Taxable Value	Deductions Code No Owners	Special Tax Codes	Num Units	Deduction Amt 2021 Tax 2022 1st
						Land Improvemnt Total						
1	149.06 25	0.2500 2SF L 2AG, POOL AKA B149.C L25 .2500 AC	2	TEBBI, FARNAZ 73 ROHILL ROAD HILLSBOROUGH, NJ 73 ROHILL ROAD	08844 R / 41	292,700 285,600 578,300		578,300		F01	1	0.00 11,848.01 5,924.01
2	149.06 26	0.2600 2SF L 2AG AKA B149.C L26 .2600 AC	2	LAMB, ALAN & ERIN S 75 ROHILL ROAD HILLSBOROUGH, NJ 75 ROHILL ROAD	08844 R / 41	292,800 232,300 525,100		525,100		F01	1	0.00 11,091.95 5,545.98
3	149.06 27	0.2800 2SF L 2AG AKA B149.C L27 .2800 AC	2	LAMOTTA, MICHAEL W & JACLYN 53 BUCKLAND DRIVE HILLSBOROUGH, NJ 53 BUCKLAND DRIVE	08844 R / 41	293,500 261,200 554,700		554,700		F01	1	0.00 11,758.78 5,879.39
4	149.06 28	0.2900 2SF L 1AG,1BG AKA B149.C L28 .2900 AC	2	ZAMORY, STEVEN & PAMELA 55 BUCKLAND DRIVE HILLSBOROUGH, NJ 55 BUCKLAND DRIVE	08844 R / 41	294,300 266,000 560,300		560,300		F01	1	0.00 11,796.35 5,898.18
5	149.06 29	0.2300 2SF L 2AG AKA B149.C L29 .2300 AC	2	BOLTON, JOHN E JR & MARGARET A 57 BUCKLAND DR HILLSBOROUGH, NJ 57 BUCKLAND DRIVE	1175 08844 R / 41	291,000 317,400 608,400		608,400		F01	1	0.00 12,425.62 6,212.81
6	149.06 30	0.2100 2SF L 2AG AKA B149.C L30 .2100 AC	2	SBEITI, ZIAD & JIHANE 59 BUCKLAND DRIVE HILLSBOROUGH, NJ 59 BUCKLAND DRIVE	08844 R / 41	290,200 270,900 561,100		561,100		F01	1	0.00 11,594.42 5,797.21
7	149.06 31	0.2800 2SF O 2AG .2800 AC	2	SHAH, VATSAL & SEJAL 61 BUCKLAND DR HILLSBOROUGH, NJ 61 BUCKLAND DRIVE	1146 08844 R / 41	293,500 290,300 583,800		583,800		F01	1	0.00 12,444.40 6,222.20
8	149.06 32	0.2200 2SF L 1AG,1BG AKA B149.C L32 .2200 AC	2	MAROWSKY, GARY M & PATRICIA 63 BUCKLAND DRIVE HILLSBOROUGH, NJ 63 BUCKLAND DRIVE	08844 R / 41	290,900 243,300 534,200		534,200		F01	1	0.00 11,535.73 5,767.87
9	149.06 33	0.2000 2SF L 2AG AKA B149.C L33 .2000 AC	2	YANUZZELLI, RALPH & BETH 65 BUCKLAND DRIVE HILLSBOROUGH, NJ 65 BUCKLAND DRIVE	08844 R / 41	290,100 249,400 539,500		539,500		F01	1	0.00 11,526.35 5,763.18
10	149.06 34	0.2000 2SF L 2AG AKA B149.C L34 .2000 AC	2	MC AVOY, MARK & KAREN 67 BUCKLAND DRIVE NESHANIC STA, NJ 67 BUCKLAND DRIVE	1175 08853 R / 41	290,100 271,400 561,500		561,500		F01	1	0.00 12,233.08 6,116.54
11	149.06 35	0.2000 2SF L 2AG AKA B149.C L35 .2000 AC	2	MACK, ROBERT F & CARYLANN S 69 BUCKLAND DRIVE HILLSBOROUGH, NJ 69 BUCKLAND DRIVE	1175 08844 R / 41	290,100 253,200 543,300		543,300		F01	1	0.00 11,486.42 5,743.21
12	149.06 36	0.2500 2SF L 2AG AKA B149.C L36 .2500 AC	2	HAMMER, JOSEPH J 71 BUCKLAND DRIVE HILLSBOROUGH, NJ 71 BUCKLAND DRIVE	08844 R / 41	292,600 270,000 562,600		562,600		F01	1	0.00 11,838.62 5,919.31
13	149.06 37	0.2700 2SF L 2AG AKA B149.C L37 .2700 AC	2	BARKER, DAVID 73 BUCKLAND DRIVE HILLSBOROUGH, NJ 73 BUCKLAND DRIVE	08844 R / 41	293,200 254,100 547,300		547,300		F01	1	0.00 11,803.40 5,901.70
14	149.06 38	0.2800 2SV L 1AG,1BG AKA B149.C L38 .2800 AC	2	SALVATI, ROGER M & NANCY C 75 BUCKLAND DRIVE HILLSBOROUGH, NJ 75 BUCKLAND DRIVE	08844 R / 41	293,700 236,600 530,300		530,300	V1 2	F01	1	250.00 10,975.79 5,487.90
Page Totals				V1 250		4,088,700 3,701,700	0	7,790,400				Block: 149.06 Lot: 38

1	2	3	4	5	6	7	8	9	10	11		
Line	Block No Lot No. Qualification Account #	Land Dimensions Building Description Additional Lots Acreage	Prop Class	Owner's Name Address City State Property Location	Billing Code Zip Code Zoning/Tax Map Pg	Value	Exemptions Code Amount	Net Taxable Value	Deductions Code No Owners	Special Tax Codes	Num Units	Deduction Amt 2021 Tax 2022 1st
						Land Improvemnt Total						
1	149.06 39	0.4100 2SF O 2AG AKA B149.C L39 .4100 AC	2	LIU, HONG & QIAN MA 77 BUCKLAND DRIVE HILLSBOROUGH, NJ 77 BUCKLAND DRIVE	08844 R / 41	300,500 259,000 559,500		559,500		F01	1	0.00 12,101.59 6,050.80
2	149.06 40	0.3000 2SF L 1AG,1BG POOL AKA B149.C L40 .3000 AC	2	ZHAO, HAITAO 79 BUCKLAND DRIVE HILLSBOROUGH, NJ 79 BUCKLAND DRIVE	08844 R / 41	295,000 251,400 546,400		546,400		F01	1	0.00 11,526.34 5,763.17
3	149.06 41	0.2600 2SF L 2AG AKA B149.C L41 .2600 AC	2	GOLDBERG, AARON B & TRACEY S 81 BUCKLAND DRIVE HILLSBOROUGH, NJ 81 BUCKLAND DRIVE	1628 08844 R / 41	292,500 297,700 590,200		590,200		F01	1	0.00 12,766.08 6,383.04
4	149.06 42	0.3700 2SF L 2AG AKA B149.C L42 .3700 AC	2	MUHLHAUSEN, E C & KATHLEEN TRUSTEES 99 ROHILL ROAD HILLSBOROUGH, NJ 99 ROHILL ROAD	08844 R / 41	297,800 243,500 541,300		541,300	V1 2	F01	1	250.00 11,067.36 5,533.68
5	149.06 43	0.3953 2SV L 2AG AKA B149.C L43 .3953 AC	2	JANIS, WILLIAM R & SLOWATA, D L 101 ROHILL ROAD HILLSBOROUGH, NJ 101 ROHILL ROAD	08844 R / 41	299,800 254,800 554,600		554,600		F01	1	0.00 11,880.88 5,940.44
6	149.06 44	0.3367 2SV L 1AG,1BG AKA B149.C L44 .3367 AC	2	KAZMI, SYED K & UMAMAH K 103 ROHILL ROAD HILLSBOROUGH, NJ 103 ROHILL ROAD	08844 R / 41	296,700 256,800 553,500		553,500		F01	1	0.00 11,387.80 5,693.90
7	149.06 45	0.2554 2SF L 2AG AKA B149.C L45 .2554 AC	2	GARGIULE II, MARTIN J 105 ROHILL RD HILLSBOROUGH, NJ 105 ROHILL ROAD	08844 R / 41	292,500 289,600 582,100		582,100		F01	1	0.00 12,348.14 6,174.07
8	149.06 46	0.2540 2SV L 2AG AKA B149.C L46 .2540 AC	2	PROSKE, JAMES J & PATRICIA 67 LONGFIELD DRIVE HILLSBOROUGH, NJ 67 LONGFIELD DRIVE	08844 R / 41	292,800 296,300 589,100		589,100		F01	1	0.00 12,216.65 6,108.33
9	149.06 47	0.3119 2SV L 2AG AKA B149.C L47 .3119 AC	2	KSIEZOPOLSKI, MARK W & ADELIA M 65 LONGFIELD DRIVE HILLSBOROUGH, NJ 65 LONGFIELD DRIVE	08844 R / 41	295,500 293,100 588,600		588,600		F01	1	0.00 12,305.87 6,152.94
10	149.06 48	0.3376 2SV L 2BG AKA B149.C L48 .3376 AC	2	OSTASZEWSKI, LAURENCE P & NANCY A 63 LONGFIELD DRIVE HILLSBOROUGH, NJ 63 LONGFIELD DRIVE	08844 R / 41	297,100 228,400 525,500		525,500		F01	1	0.00 11,545.12 5,772.56
11	149.07 2	0.2850 2SF O 1AG AKA B149.A ;2 .2850 AC	2	YUSIEWICZ, BRYAN J & JENNIFER 3 DRAKE ROAD HILLSBOROUGH, NJ 3 DRAKE ROAD	08844 R / 39	263,700 180,800 444,500		444,500		F01	1	0.00 9,276.95 4,638.48
12	149.07 3	0.2234 2SF O 1AG AKA B149.A L3 .2234 AC	2	CAYCHO, BRIAN A. & HAMMELL, JACK T 5 DRAKE ROAD HILLSBOROUGH, NJ 5 DRAKE ROAD	08844 R / 39	260,500 176,300 436,800		436,800		F01	1	0.00 9,291.04 4,645.52
13	149.07 4	0.3369 2SF O 2AG AKA B149.A L4 .3369 AC	2	ANDREWS, RIAN W & LIGIA M 7 DRAKE ROAD HILLSBOROUGH, NJ 7 DRAKE ROAD	08844 R / 39	266,900 231,600 498,500		498,500		F01	1	0.00 10,864.20 5,432.10
14	149.07 5	0.3131 2SF 2 2BG AKA B149.A L5 .3131 AC	2	WLODARSKI, MIROSLAW & MALGORZATA 9 DRAKE ROAD HILLSBOROUGH, NJ 9 DRAKE ROAD	08844 R / 39	264,900 163,700 428,600		428,600		F01	1	0.00 9,150.16 4,575.08
Page Totals				V1 250		4,016,200 3,423,000	0	7,439,200				Block: 149.07 Lot: 5

1	2	3	4	5	6	7	8	9	10	11		
Line	Block No Lot No. Qualification Account #	Land Dimensions Building Description Additional Lots Acreage	Prop Class	Owner's Name Address City State Property Location	Billing Code Zip Code Zoning/Tax Map Pg	Value	Exemptions Code Amount	Net Taxable Value	Deductions Code No Owners	Special Tax Codes	Num Units	Deduction Amt 2021 Tax 2022 1st
						Land Improvemnt Total						
1	149.07 6	0.3177 2SF O 1AG AKA B149.A L6 .3177 AC	2	WORMAN, MICHAEL & KELLY 11 DRAKE ROAD HILLSBOROUGH, NJ 11 DRAKE ROAD	08844 R / 39	265,700 195,700 461,400		461,400		F01	1	0.00 9,835.78 4,917.89
2	149.07 7	0.3339 2SF O 2AG, POOL AKA B149.A L7 .3339 AC	2	CONWAY, HEATHER & WALKER, P. 13 DRAKE ROAD HILLSBOROUGH, NJ 13 DRAKE ROAD	08844 R / 39	266,700 232,500 499,200		499,200		F01	1	0.00 10,737.41 5,368.71
3	149.07 8	0.2657 2SF O 1AG AKA B149.A L8 .2657 AC	2	BOCCASSINI, EDWARD & HEATHER 15 DRAKE ROAD HILLSBOROUGH, NJ 15 DRAKE ROAD	08844 R / 39	263,300 177,800 441,100		441,100		F01	1	0.00 8,945.88 4,472.94
4	149.07 9	0.2261 1SF R AKA B149.A L9 .2261 AC	2	JOHNSON, DONNETTA, TRUSTEE 1 KALER STREET HILLSBOROUGH, NJ 17 DRAKE ROAD	08844 R / 39	261,300 162,500 423,800		423,800		F01	1	0.00 8,786.22 4,393.11
5	149.07 10	0.2611 2SF O 1AG AKA B149.A L10 .2611 AC	2	HOLLMAN, CHERYL L 6 HAMPSHIRE DRIVE HILLSBOROUGH, NJ 6 HAMPSHIRE DRIVE	6285 08844 R / 39	263,100 161,000 424,100		424,100		F01	1	0.00 8,692.30 4,346.15
6	149.07 11	0.2620 1SF 2 2BG AKA B149.A L11 .2620 AC	2	MURPHY, ROBERT K & JESSICA A 4 HAMPSHIRE DRIVE HILLSBOROUGH, NJ 4 HAMPSHIRE DRIVE	1175 08844 R / 39	263,100 158,300 421,400		421,400		F01	1	0.00 8,774.48 4,387.24
7	149.07 12	0.226 2SF O 2AG AKA B149.A L12 .2260 AC	2	FITZGERALD, MICHAEL & NANCY L 32 LONGFIELD DRIVE HILLSBOROUGH, NJ 32 LONGFIELD DRIVE	1175 08844 R / 39	261,300 242,600 503,900		503,900		F01	1	0.00 10,946.38 5,473.19
8	149.07 13	0.266 2SF O 2AG AKA B149.A L13 .2660 AC	2	SANTILLAN, PETER & CECILIA 30 LONGFIELD DRIVE HILLSBOROUGH, NJ 30 LONGFIELD DRIVE	08844 R / 39	263,300 251,400 514,700		514,700		F01	1	0.00 11,052.04 5,526.02
9	149.07 14	0.388 2SF O 1AG .3880 AC	2	GOSWAMI, SANKALPA 28 LONGFIELD DRIVE HILLSBOROUGH, NJ 28 LONGFIELD DRIVE	08844 R / 39	269,400 214,900 484,300		484,300		F01	1	0.00 10,544.87 5,272.44
10	149.07 15	0.324 2SF O 2AG AKA B149.A L15 .3240 AC	2	WANG, XINYU & LIN, LIN 26 LONGFIELD DRIVE HILLSBOROUGH, NJ 26 LONGFIELD DRIVE	08844 R / 39	266,200 232,700 498,900		498,900		F01	1	0.00 10,622.35 5,311.18
11	149.07 16	0.317 2SF O 1AG AKA B149.A L16 .3170 AC	2	KOEN, PETER A & SHIELA A 24 LONGFIELD DRIVE HILLSBOROUGH, NJ 24 LONGFIELD DRIVE	08844 R / 39	265,900 197,300 463,200		463,200		F01	1	0.00 9,997.78 4,998.89
12	149.07 17	0.302 2SF O 2AG, POOL AKA B149.A L17 .3020 AC	2	WRIGHT, KEVIN & ERICA 22 LONGFIELD DRIVE HILLSBOROUGH, NJ 22 LONGFIELD DRIVE	08844 R / 39	265,100 243,200 508,300		508,300		F01	1	0.00 11,044.99 5,522.50
13	149.07 18	0.290 2SF O 1AG AKA B149.A L18 .2900 AC	2	BOATENG, ANDREWS 20 LONGFIELD DRIVE HILLSBOROUGH, NJ 20 LONGFIELD DRIVE	08844 R / 39	264,500 241,700 506,200		506,200		F01	1	0.00 10,427.47 5,213.74
14	149.07 19	0.2190 2SF O 1AG AKA B149.A L19 .2190 AC	2	VELEZ, BLAS A & MARINA C 18 LONGFIELD DRIVE HILLSBOROUGH, NJ 18 LONGFIELD DRIVE	660 08844 R / 39	261,000 167,700 428,700		428,700		F01	1	0.00 8,922.40 4,461.20
Page Totals						3,699,900 2,879,300	0	6,579,200				Block: 149.07 Lot: 19

1	2	3	4	5	6	7	8	9	10	11		
Line	Block No Lot No. Qualification Account #	Land Dimensions Building Description Additional Lots Acreage	Prop Class	Owner's Name Address City State Property Location	Billing Code Zip Code Zoning/Tax Map Pg	Value	Exemptions Code Amount	Net Taxable Value	Deductions Code No Owners	Special Tax Codes	Num Units	Deduction Amt 2021 Tax 2022 1st
						Land Improvemnt Total						
1	149.07 20	0.2471 2SF O 2AG AKA B149.A L20 .2471 AC	2	JAIN, ANKIT RATAN & ITISHA 16 LONGFIELD DRIVE HILLSBOROUGH, NJ 16 LONGFIELD DRIVE	08844 R / 39	262,400 243,400 505,800		505,800		F01	1	0.00 11,000.39 5,500.20
2	149.08 1	0.623 2SV O 2AG,POOL AKA B149 L38 .6230 AC	2	MACDONALD, DANIEL & NANCY 2 LONGFIELD DRIVET HILLSBOROUGH, NJ 2 LONGFIELD DRIVE	08844 R / 39	256,200 245,000 501,200		501,200		F01	1	0.00 10,918.20 5,459.10
3	149.08 2	0.452 2SF O 2AG AKA B149 L39 .4520 AC	2	D'AGOSTINO, SALVATORE 4 LONGFIELD DRIVE HILLSBOROUGH, NJ 4 LONGFIELD DRIVE	08844 R / 39	272,600 167,800 440,400		440,400		F01	1	0.00 9,615.07 4,807.54
4	149.08 3	0.445 2SF O 1AG AKA B149 L40 .4450 AC	2	PEDERSEN, RAYMOND M & THERESA A 6 LONGFIELD DRIVE HILLSBOROUGH, NJ 6 LONGFIELD DRIVE	08844 R / 39	272,300 185,700 458,000		458,000		F01	1	0.00 10,000.14 5,000.07
5	149.08 4	0.445 2SF O 2AG AKA B149 L41 .4450 AC	2	DRAB, JUSTIN & MICHELLE 1 WYTHE CIRCLE HILLSBOROUGH, NJ 1 WYTHE CIRCLE	08844 R / 39	272,300 240,200 512,500		512,500		F01	1	0.00 10,922.90 5,461.45
6	149.08 5	0.324 2SF O 2AG .3240 AC	2	SANTACROCE, R & PICCIOTTOLI K 3 WYTHE CIRCLE HILLSBOROUGH, NJ 3 WYTHE CIRCLE	08844 R / 39	266,200 166,400 432,600		432,600		F01	1	0.00 9,692.54 4,846.27
7	149.08 6	0.270 2SF O 2AG AKA B149 L43 .2700 AC	2	ALAIMO, SUSAN D 5 WYTHE CIRCLE HILLSBOROUGH, NJ 5 WYTHE CIRCLE	08844 R / 39	263,500 221,900 485,400		485,400		F01	1	0.00 10,387.55 5,193.78
8	149.08 7	0.452 2SF O 2AG AKA B149 L44 .4520 AC	2	CZECHOWICZ, ROBERT D & ANNA 6 WYTHE CIRCLE HILLSBOROUGH, NJ 6 WYTHE CIRCLE	08844 R / 39	272,600 235,800 508,400		508,400		F01	1	0.00 10,467.38 5,233.69
9	149.08 8	0.217 2SF O 1AG AKA B149 L45 .2170 AC	2	GUERRIERO, SABATINO & PATRICIA 4 WYTHE CIRCLE HILLSBOROUGH, NJ 4 WYTHE CIRCLE	08844 R / 39	260,900 204,400 465,300		465,300		F01	1	0.00 9,894.47 4,947.24
10	149.08 9	0.2645 2SF O 2AG .2645 AC	2	BERNARD, PAUL J & NANCY 2 WYTHE CIRCLE HILLSBOROUGH, NJ 2 WYTHE CIRCLE	660 08844 R / 39	263,900 175,500 439,400		439,400		F01	1	0.00 9,596.28 4,798.14
11	149.08 10	0.2303 2SF O 1AG AKA B149 L47 .2303 AC	2	BARRACK, DANIEL & STACEY 2 DRAKE ROAD HILLSBOROUGH, NJ 2 DRAKE ROAD	08844 R / 39	260,700 224,000 484,700		484,700		F01	1	0.00 10,328.86 5,164.43
12	149.08 11	0.2403 2SF O 2AG AKA B149 L48 .2403 AC	2	ZEBRO, RICHARD & G YHAP ZEBRO 4 DRAKE ROAD HILLSBOROUGH, NJ 4 DRAKE ROAD	08844 R / 39	261,900 219,600 481,500		481,500		F01	1	0.00 10,796.10 5,398.05
13	149.08 12	0.2832 2SF O 1AG AKA B149 L49 .2832 AC	2	MURPHY, ROBERT J & LISA D 6 DRAKE ROAD HILLSBOROUGH, NJ 6 DRAKE ROAD	08844 R / 39	264,100 189,600 453,700		453,700		F01	1	0.00 9,805.25 4,902.63
14	149.08 13	0.4542 2SF O 1AG,1BG AKA B149 L50 .4542 AC	2	OZBAS, BULENT & SIMLA 8 DRAKE ROAD HILLSBOROUGH, NJ 8 DRAKE ROAD	08844 R / 39	273,000 241,600 514,600		514,600		F01	1	0.00 10,523.74 5,261.87
Page Totals						3,722,600 2,960,900	0	6,683,500				Block: 149.08 Lot: 13

1	2	3	4	5	6	7	8	9	10	11		
Line	Block No Lot No. Qualification Account #	Land Dimensions Building Description Additional Lots Acreage	Prop Class	Owner's Name Address City State Property Location	Billing Code Zip Code Zoning/Tax Map Pg	Value	Exemptions Code Amount	Net Taxable Value	Deductions Code No Owners	Special Tax Codes	Num Units	Deduction Amt 2021 Tax 2022 1st
						Land Improvemnt Total						
1	149.08 14	0.2855 2SF O 2AG AKA B149 L51 .2855 AC	2	NAJEEULLAH, MAHDEE H & JOAN M 10 DRAKE ROAD HILLSBOROUGH, NJ 10 DRAKE ROAD	08844 R / 39	263,700 240,900 504,600		504,600		F01	1	0.00 10,573.05 5,286.53
2	149.08 15	0.2377 2SF O 2AG .2377 AC	2	ARCURI, MICHAEL & SHARI A TRUSTEES 12 DRAKE ROAD HILLSBOROUGH, NJ 12 DRAKE ROAD	08844 R / 39	262,100 237,100 499,200		499,200	V1 2	F01	1	250.00 10,905.35 5,452.68
3	149.08 16	0.1980 2SF O 1AG AKA B149 L53 .1980 AC	2	SHARJEELULLAH, SYED 14 DRAKE RD HILLSBOROUGH, NJ 14 DRAKE ROAD	08844 R / 39	259,900 177,000 436,900		436,900		F01	1	0.00 9,887.43 4,943.72
4	149.08 17	0.1980 2SF O 2AG AKA B149 L54 .1980 AC	2	SOBLICK, LUZ ADRIANA 16 DRAKE ROAD HILLSBOROUGH, NJ 16 DRAKE ROAD	08844 R / 39	259,900 220,900 480,800		480,800		F01	1	0.00 10,230.24 5,115.12
5	149.08 18	0.1980 2SF O 1AG AKA B149 L55 .1980 AC	2	MA, YANAN & JIN, WEI 18 DRAKE RD HILLSBOROUGH, NJ 18 DRAKE ROAD	08844 R / 39	259,900 177,900 437,800		437,800		F01	1	0.00 9,471.83 4,735.92
6	149.08 19	.198 2SF O 2AG AKA B149 L56 .1980 AC	2	NGUYEN, QUANG & LINH HUYNH 20 DRAKE ROAD HILLSBOROUGH, NJ 20 DRAKE ROAD	08844 R / 39	259,900 253,000 512,900		512,900		F01	1	0.00 10,803.15 5,401.58
7	149.08 20	0.1980 2SF O 1AG AKA B149 L57 .1980 AC	2	MECCA, DOUGLAS J 22 DRAKE ROAD HILLSBOROUGH, NJ 22 DRAKE ROAD	08844 R / 39	259,900 208,700 468,600		468,600		F01	1	0.00 10,096.40 5,048.20
8	149.08 21	0.2241 2SF O 2AG AKA B149 L58 .2241 AC	2	TROCHUIMUK, ADAM & KATE 24 DRAKE ROAD HILLSBOROUGH, NJ 24 DRAKE ROAD	08844 R / 39	261,200 244,200 505,400		505,400		F01	1	0.00 10,488.52 5,244.26
9	149.08 22	0.556 2SV L 2BIG .5560 AC	2	HALDER, PARTHA & ARCHITA CHATTERJEE 10 HAMPSHIRE DRIVE HILLSBOROUGH, NJ 10 HAMPSHIRE DRIVE	08844 R / 39	282,800 372,400 655,200		655,200		F01	1	0.00 14,449.59 7,224.80
10	149.08 23	0.5594 2SV L 2BIG .5594 AC	2	FIDUK,FRANK & NANCY 297 APRIL VALLEY DRIVE HILLSBOROUGH, NJ 297 APRIL VALLEY DRIVE	08844 R / 39	283,000 350,900 633,900		633,900		F01	1	0.00 14,362.72 7,181.36
11	149.08 24	0.5594 2SV L 2BIG .5594 AC	2	PARDINI, MATTHEW & SANDRA 295 APRIL VALLEY DRIVE HILLSBOROUGH, NJ 295 APRIL VALLEY DRIVE	08844 R / 39	283,000 419,900 702,900		702,900		F01	1	0.00 16,140.15 8,070.08
12	149.08 25	0.5594 2SV L 2BIG .5594 AC	2	VAJTAY, ANDREA M 293 APRIL VALLEY DRIVE HILLSBOROUGH, NJ 293 APRIL VALLEY DRIVE	08844 R / 39	283,000 348,600 631,600		631,600		F01	1	0.00 14,346.28 7,173.14
13	149.08 26	0.5971 1SV R 2AG .5971 AC	2	MORAN, JAMES C & MARSO, LISA M 291 APRIL VALLEY DRIVE HILLSBOROUGH, NJ 291 APRIL VALLEY DRIVE	08844 R / 39	284,900 327,900 612,800		612,800		F01	1	0.00 13,850.86 6,925.43
14	149.08 27	0.604 2SV L 2BIG .6040 AC	2	PONS, MARIA & SIEPERMANN, CARLOS P 288 APRIL VALLEY DRIVE HILLSBOROUGH, NJ 288 APRIL VALLEY DRIVE	08844 R / 39	285,200 389,300 674,500		674,500		F01	1	0.00 14,930.94 7,465.47
Page Totals				V1 250		3,788,400 3,968,700	0	7,757,100				Block: 149.08 Lot: 27

1	2	3	4	5	6	7	8	9	10	11		
Line	Block No Lot No. Qualification Account #	Land Dimensions Building Description Additional Lots Acreage	Prop Class	Owner's Name Address City State Property Location	Billing Code Zip Code Zoning/Tax Map Pg	Value	Exemptions Code Amount	Net Taxable Value	Deductions Code No Owners	Special Tax Codes	Num Units	Deduction Amt 2021 Tax 2022 1st
						Land Improvemnt Total						
1	149.08 28	0.6610 2SV L 2BIG .6610 AC	2	ERISTAVI, ALEXANDER & COLLETTE 290 APRIL VALLEY DRIVE HILLSBOROUGH, NJ 290 APRIL VALLEY DRIVE	08844 R / 39	288,100 330,300 618,400		618,400		F01	1	0.00 14,026.95 7,013.48
2	149.08 29	0.6323 2SV L 2BIG .6323 AC	2	CHAKKE, VISHAL & SMITA 292 APRIL VALLEY DRIVE HILLSBOROUGH, NJ 292 APRIL VALLEY DRIVE	08844 R / 39	286,600 380,400 667,000		667,000		F01	1	0.00 14,752.49 7,376.25
3	149.08 30	0.6037 2SV L 3BIG .6037 AC	2	PALMER,RICHARD W & ANGELE C 294 APRIL VALLEY DRIVE HILLSBOROUGH, NJ 294 APRIL VALLEY DRIVE	08844 R / 39	285,200 442,400 727,600		727,600		F01	1	0.00 16,161.29 8,080.65
4	149.08 31	0.5750 2SV L 2BIG .5750 AC	2	WHEELER, JOHN B & NEFF, LISA K 296 APRIL VALLEY DRIVE HILLSBOROUGH, NJ 296 APRIL VALLEY DRIVE	08844 R / 39	283,800 360,800 644,600		644,600		F01	1	0.00 14,397.94 7,198.97
5	149.08 32	0.5463 2SV L 2BIG .5463 AC	2	PACE, BRIAN & ALEXA 298 APRIL VALLEY DRIVE HILLSBOROUGH, NJ 298 APRIL VALLEY DRIVE	08844 R / 39	282,300 347,500 629,800		629,800		F01	1	0.00 14,188.97 7,094.49
6	149.08 33	0.5532 2SV L 2BIG AKA B149 L29.02 .5532 AC	2	TORRECAMPO, ROY G & MARY ANNE 300 APRIL VALLEY DRIVE HILLSBOROUGH, NJ 300 APRIL VALLEY DRIVE	08844 R / 39	282,700 383,200 665,900		665,900		F01	1	0.00 14,611.61 7,305.81
7	149.08 34	0.5125 2SV L 2BIG AKA LOT 33 .5125 AC	2	RATH, MANOJ & USHA R 302 APRIL VALLEY DRIVE HILLSBOROUGH, NJ 302 APRIL VALLEY DRIVE	08844 R / 39	280,600 390,000 670,600		670,600		F01	1	0.00 14,975.54 7,487.77
8	149.08 35	0.506 2SV L 2BIG AKA LOT 33 .5060 AC	2	SIEGEL, DAVID & BONNIE O 304 APRIL VALLEY DRIVE HILLSBOROUGH, NJ 304 APRIL VALLEY DRIVE	08844 R / 39	280,300 377,800 658,100		658,100		F01	1	0.00 14,329.85 7,164.93
9	149.08 36	14.865 OPEN SPACE 14.8650 AC	15C	TOWNSHIP OF HILLSBOROUGH 379 SOUTH BRANCH ROAD HILLSBOROUGH, NJ APRIL VALLEY DRIVE	08844 R / 39	371,600 0 371,600		*Exempt*		F01	1	0.00 0.00 0.00
10	149.08 37	0.8412 2SV L 2BIG AKA LOT 33 .8412 AC	2	PANDEY, VIVEK & TIWARI, PRIYANKA 307 APRIL VALLEY DRIVE HILLSBOROUGH, NJ 307 APRIL VALLEY DRIVE	08844 R / 39	297,100 404,200 701,300		701,300		F01	1	0.00 15,304.26 7,652.13
11	149.08 38	0.484 2SV L 2BIG AKA LOT 33 .4840 AC	2	WEINBERG, MATTHEW 305 APRIL VALLEY DRIVE HILLSBOROUGH, NJ 305 APRIL VALLEY DRIVE	08844 R / 39	279,200 389,400 668,600		668,600		F01	1	0.00 14,764.22 7,382.11
12	149.08 39	0.532 2SV L 2BIG AKA LOT 33 .5320 AC	2	CHIOU, CHU-YU & SHU-YUAN 303 APRIL VALLEY DRIVE HILLSBOROUGH, NJ 303 APRIL VALLEY DRIVE	08844 R / 39	281,600 350,000 631,600		631,600		F01	1	0.00 14,346.28 7,173.14
13	149.08 40	0.532 2SV L 2BIG AKA LOT 33 .5320 AC	2	DEMBA, CHRISTOPHER W & STANISLAWA 9 HAMPSHIRE DR HILLSBOROUGH, NJ 9 HAMPSHIRE DRIVE	08844 R / 39	281,600 397,300 678,900		678,900		F01	1	0.00 15,081.21 7,540.61
14	149.08 41	9.1082 OPEN SPACE 9.1082 AC	15C	TOWNSHIP OF HILLSBOROUGH 379 SOUTH BRANCH ROAD HILLSBOROUGH, NJ HAMPSHIRE DRIVE	08844 R / 39	455,500 0 455,500		*Exempt*		F01	1	0.00 0.00 0.00
Page Totals						3,409,100 4,553,300	0	7,962,400				Block: 149.08 Lot: 41

1	2	3	4	5	6	7	8	9	10	11		
Line	Block No Lot No. Qualification Account #	Land Dimensions Building Description Additional Lots Acreage	Prop Class	Owner's Name Address City State Property Location	Billing Code Zip Code Zoning/Tax Map Pg	Value	Exemptions Code Amount	Net Taxable Value	Deductions Code No Owners	Special Tax Codes	Num Units	Deduction Amt 2021 Tax 2022 1st
						Land Improvemnt Total						
1	149.08 42	0.224 2SF L 2AG AKA B149.D L2 .2240 AC	2	GEYER, DAVID J & DENISE 36 LONGFIELD DRIVE HILLSBOROUGH, NJ 36 LONGFIELD DRIVE	08844 R / 39	261,200 217,700 478,900		478,900		F01	1	0.00 9,936.74 4,968.37
2	149.08 43	0.189 2SF O 1AG AKA B149.D L3 .1890 AC	2	ROTZ, CECILIA A 38 LONGFIELD DRIVE HILLSBOROUGH, NJ 38 LONGFIELD DRIVE	08844 R / 39	259,500 191,400 450,900		450,900		F01	1	0.00 9,600.98 4,800.49
3	149.08 44	0.189 2SF O 1AG,1BG AKA B149.D L4 .1890 AC	2	FIDZIUKEWICZ, KRZYSZTOF & ALINA A 40 LONGFIELD DRIVE HILLSBOROUGH, NJ 40 LONGFIELD DRIVE	08844 R / 39	259,500 216,700 476,200		476,200		F01	1	0.00 10,169.19 5,084.60
4	149.08 45	0.189 2SF O 1AG AKA B149.D L5 .1890 AC	2	WEHNER, STEVEN & STEFANIE 42 LONGFIELD DRIVE HILLSBOROUGH, NJ 42 LONGFIELD DRIVE	08844 R / 39	259,500 204,200 463,700		463,700		F01	1	0.00 9,680.81 4,840.41
5	149.08 46	0.189 2SF L 2AG AKA B149.D L6 .1890 AC	2	NANDURKAR, SANDIP BABARAO & ROHINI 44 LONGFIELD DRIVE HILLSBOROUGH, NJ 44 LONGFIELD DRIVE	1175 08844 R / 39	259,500 215,100 474,600		474,600		F01	1	0.00 10,129.27 5,064.64
6	149.08 47	0.189 1SF 2 2BG AKA B149.D L7 .1890 AC	2	ARMSTRONG, STEVEN F & ELEANOR L 46 LONGFIELD DRIVE HILLSBOROUGH, NJ 46 LONGFIELD DRIVE	08844 R / 39	259,500 157,200 416,700		416,700		F01	1	0.00 8,570.20 4,285.10
7	149.08 48	0.189 2SF O 1AG AKA B149.D L8 .1890 AC	2	SHANKER, SHASHI 48 LONGFIELD DRIVE HILLSBOROUGH, NJ 48 LONGFIELD DRIVE	08844 R / 39	259,500 204,300 463,800		463,800		F01	1	0.00 9,727.77 4,863.89
8	149.08 49	0.189 2SF O 2BG AKA B149.D L9 .1890 AC	2	DEAN, LEON & THERESA 50 LONGFIELD DRIVE HILLSBOROUGH, NJ 50 LONGFIELD DRIVE	660 08844 R / 39	259,500 213,700 473,200		473,200		F01	1	0.00 9,863.95 4,931.98
9	149.08 50	0.189 2SF O 1AG AKA B149.D L10 .1890 AC	2	ALAS-GUERRA, LIGIA & LUIS D 52 LONGFIELD DRIVE HILLSBOROUGH, NJ 52 LONGFIELD DRIVE	08844 R / 39	259,500 211,100 470,600		470,600		F01	1	0.00 9,870.99 4,935.50
10	149.08 51	0.1890 2SF O 1AG AKA B149.D L11 .1890 AC	2	CAREY, GEOFFREY & BERMAN, NANCY 54 LONGFIELD DRIVE HILLSBOROUGH, NJ 54 LONGFIELD DRIVE	08844 R / 39	259,500 211,300 470,800		470,800		F01	1	0.00 10,124.58 5,062.29
11	149.08 52	0.189 2SF O 2AG AKA B149.D L12 .1890 AC	2	WRONSKI-BALAS, BETH 56 LONGFIELD ROAD HILLSBOROUGH, NJ 56 LONGFIELD DRIVE	08844 R / 39	259,500 243,800 503,300		503,300		F01	1	0.00 10,753.84 5,376.92
12	149.08 53	0.2081 2SV L 1AG,1BG AKA B149.D L14 .2081 AC	2	NELSON, BHAVAL B & ANTHONY K 58 LONGFIELD DRIVE HILLSBOROUGH, NJ 58 LONGFIELD DRIVE	08844 R / 39	289,600 253,000 542,600		542,600		F01	1	0.00 11,268.06 5,634.03
13	149.08 54	0.2267 2SV L 2AG AKA B149.D L15 .2267 AC	2	SAGLIOCCO, JOSEPH J & ARGIRO M 203 FOSTER STREET HILLSBOROUGH, NJ 203 FOSTER STREET	1175 08844 R / 39	291,200 281,100 572,300		572,300		F01	1	0.00 11,897.32 5,948.66
14	149.08 55	0.2404 2SV L 1AG,1BG AKA B149.D L16 .2404 AC	2	PRATO, GARY J & VICTORIA S 205 FOSTER STREET HILLSBOROUGH, NJ 205 FOSTER STREET	1175 08844 R / 39	291,900 299,700 591,600		591,600		F01	1	0.00 12,874.09 6,437.05
Page Totals						3,728,900 3,120,300	0	6,849,200				Block: 149.08 Lot: 55

1	2	3	4	5	6	7	8	9	10	11		
Line	Block No Lot No. Qualification Account #	Land Dimensions Building Description Additional Lots Acreage	Prop Class	Owner's Name Address City State Property Location	Billing Code Zip Code Zoning/Tax Map Pg	Value	Exemptions Code Amount	Net Taxable Value	Deductions Code No Owners	Special Tax Codes	Num Units	Deduction Amt 2021 Tax 2022 1st
						Land Improvemnt Total						
1	149.08 56	2.477 AKA B149.D L1 2.4770 AC	15C	TOWNSHIP OF HILLSBOROUGH 379 SOUTH BRANCH ROAD HILLSBOROUGH, NJ FOSTER STREET	08844 R / 39	202,000 0 202,000		*Exempt*		F01	1	0.00 0.00 0.00
2	149.08 57	0.2276 2SV L 2BIG AKA B149.D L17 .2276 AC	2	RICCARDI, JOSEPH G & MARY KAY 437 CONOVER DRIVE HILLSBOROUGH, NJ 437 CONOVER DRIVE	08844 R / 39	291,400 279,900 571,300		571,300		F01	1	0.00 11,974.80 5,987.40
3	149.08 58	0.2296 2SV L 2AG AKA B149.D L18 .2296 AC	2	KARNACHI, ANEES A & PRABHA S 439 CONOVER DRIVE HILLSBOROUGH, NJ 439 CONOVER DRIVE	08844 R / 39	291,500 264,100 555,600		555,600		F01	1	0.00 12,103.95 6,051.98
4	149.08 59	0.3011 2SV L 2AG AKA B149 L59 .3011 AC	2	BEGGIATO, JOHN W 62 PETERSON ROAD HILLSBOROUGH, NJ 62 PETERSON ROAD	08844 R / 37	295,200 255,000 550,200		550,200		F01	1	0.00 11,613.21 5,806.61
5	149.08 60	0.2170 2SV L 2AG AKA B149 L60 .2170 AC	2	BARRY, BRIAN J & RITA A 60 PETERSON ROAD HILLSBOROUGH, NJ 60 PETERSON ROAD	08844 R / 37	290,600 270,000 560,600		560,600		F01	1	0.00 11,695.39 5,847.70
6	149.08 61	1.7164 OPEN SPACE AKA B149 L61 1.7164 AC	1	ROHILL VILLAGE - SEC 4 P O BOX 457 WOODBRIDGE, NJ CONOVER DR -OPEN SPACE	07095 R / 37	0 0 0		0		F01	1	0.00 0.00 0.00
7	149.08 62	0.3819 2SV L 2AG AKA B149 L62 .3819 AC	2	MAZZUCCO, JOHN J & LEE J 5 DE REIMER ROAD HILLSBOROUGH, NJ 5 DE RIEMER ROAD	08844 R / 37	299,300 284,800 584,100		584,100		F01	1	0.00 12,035.85 6,017.93
8	149.08 63	0.2702 2SV L 2AG AKA B149 L63 .2702 AC	2	CONG, JOHN YUN JIAN & BAI HUA LU 7 DE REIMER ROAD HILLSBOROUGH, NJ 7 DE RIEMER ROAD	08844 R / 37	293,600 274,800 568,400		568,400		F01	1	0.00 12,010.03 6,005.02
9	149.08 64	0.2410 2SV L 2AG AKA B149 L64 .2410 AC	2	WASHBOURN, MICHAEL C & EILEEN Y 9 DE RIEMER ROAD HILLSBOROUGH, NJ 9 DE RIEMER ROAD	08844 R / 37	292,000 299,000 591,000		591,000		F01	1	0.00 12,364.57 6,182.29
10	149.08 65	0.2272 2SV L 2BIG AKA B149 L65 .2272 AC	2	BHARANIDHARAN,JEYACHANDRAN &INDRAGA 11 DE RIEMER ROAD HILLSBOROUGH, NJ 11 DE RIEMER ROAD	08844 R / 37	291,400 272,200 563,600		563,600		F01	1	0.00 12,010.03 6,005.02
11	149.08 66	0.2272 2SV L 2AG AKA B149 L66 .2272 AC	2	PANNALA, SIDDAIAH & KAVITHA 13 DE RIEMER ROAD HILLSBOROUGH, NJ 13 DE RIEMER ROAD	08844 R / 37	291,400 246,800 538,200		538,200		F01	1	0.00 11,340.84 5,670.42
12	149.08 67	0.2272 2SV L 2AG AKA B149 L67 .2272 AC	2	VEDHEREY, SURENDER VIKR & NISHITHA 15 DE RIEMER ROAD HILLSBOROUGH, NJ 15 DE RIEMER ROAD	08844 R / 37	291,400 274,500 565,900		565,900		F01	1	0.00 11,925.50 5,962.75
13	149.08 68	0.2272 2SV L 2BIG AKA B149 L68 .2272 AC	2	ZINN, GARY M & NICIA C 17 DE RIEMER ROAD HILLSBOROUGH, NJ 17 DE RIEMER ROAD	08844 R / 37	291,400 261,100 552,500		552,500		F01	1	0.00 11,831.58 5,915.79
14	149.08 69	0.2272 2SV L 2BIG AKA B149 L69 .2272 AC	2	DICKHOLTZ, DANIEL & LISA 19 DE RIEMER ROAD HILLSBOROUGH, NJ 19 DE RIEMER ROAD	08844 R / 37	291,400 264,100 555,500		555,500		F01	1	0.00 11,904.36 5,952.18
Page Totals						3,510,600 3,246,300	0	6,756,900				Block: 149.08 Lot: 69

1	2	3	4	5	6	7	8	9	10	11		
Line	Block No Lot No. Qualification Account #	Land Dimensions Building Description Additional Lots Acreage	Prop Class	Owner's Name Address City State Property Location	Billing Code Zip Code Zoning/Tax Map Pg	Value	Exemptions Code Amount	Net Taxable Value	Deductions Code No Owners	Special Tax Codes	Num Units	Deduction Amt 2021 Tax 2022 1st
						Land Improvemnt Total						
1	149.08 70	0.2792 2SV L 2BIG AKA B149 L70 .2792 AC	2	WADHEL, HITEESH R & DARSHANA H 21 DERIEMER ROAD HILLSBOROUGH, NJ 21 DE RIEMER ROAD	08844 R / 37	293,900 308,800 602,700		602,700		F01	1	0.00 12,897.57 6,448.79
2	149.08 71	3.6100 2SF, BLDG. AKA B149 L11 3.6100 AC	4A	ANWAR, HAFIZ SOHAIL 283 SOUTH BRANCH RD HILLSBOROUGH, NJ 283 SOUTH BRANCH ROAD	08844 R / 36	274,500 205,000 479,500		479,500		F01	1	0.00 11,258.67 5,629.34
3	149.08 71 Q0077	6.0000 AKA B149 L11Q 6.0000 AC	3B	ANWAR, HAFIZ SOHAIL 283 SOUTH BRANCH RD HILLSBOROUGH, NJ SOUTH BRANCH ROAD	08844 R / 36	3,300 0 3,300		3,300		F01	1	0.00 75.14 37.57
4	149.08 72	1.080 2SF O 2UG AKA B149 L12 1.0800 AC	2	ZHENG, TIANDI 285 S BRANCH RD HILLSBOROUGH, NJ 285 SOUTH BRANCH ROAD	08844 R / 36	205,800 184,300 390,100		390,100		F01	1	0.00 8,443.41 4,221.71
5	149.08 73	3.6790 1SF R AKA B149 L14.A 3.6790 AC	2	YOUNG, JOSEPH & MEGHAN 287 SOUTH BRANCH ROAD HILLSBOROUGH, NJ 287 SOUTH BRANCH ROAD	08844 R / 36	231,800 154,400 386,200		386,200		F01	1	0.00 8,495.06 4,247.53
6	149.08 74	0.653 1SV R 2AG AKA B149 L13 .6530 AC	2	MARCINE, ROBERT C 291 SOUTH BRANCH ROAD HILLSBOROUGH, NJ 291 SOUTH BRANCH ROAD	660 08844 R / 36	187,700 147,700 335,400		335,400		F01	1	0.00 7,130.88 3,565.44
7	149.08 75	1.0080 1.5SAL O AKA B149 L14 1.0080 AC	2	FEDORA, RICHARD B & STEFANIE H 289 SOUTH BRANCH ROAD HILLSBOROUGH, NJ 289 SOUTH BRANCH ROAD	08844 R / 36	205,100 150,900 356,000		356,000		F01	1	0.00 7,682.66 3,841.33
8	149.08 76	2.0650 2SV L 2AG AKA B149 L14.01 2.0650 AC	2	LYNN, YEE 293 SOUTH BRANCH ROAD HILLSBOROUGH, NJ 293 SOUTH BRANCH ROAD	08844 R / 36	222,100 226,000 448,100		448,100		F01	1	0.00 9,964.91 4,982.46
9	149.08 77	6.8700 AKA B149 L15 6.8700 AC	15C	TOWNSHIP OF HILLSBOROUGH 379 SOUTH BRANCH ROAD HILLSBOROUGH, NJ 295 SOUTH BRANCH ROAD	08844 R / 36	58,700 0 58,700		*Exempt*		F01	1	0.00 0.00 0.00
10	149.08 78	5.6900 2SAL O 2UG AKA B149 L16 5.6900 AC	2	299 SOUTH BRANCH LLC 16 MURRAY DR. HILLSBOROUGH, NJ 299 SOUTH BRANCH ROAD	08844 R / 36	254,300 270,800 525,100		525,100		F01	1	0.00 10,988.64 5,494.32
11	149.08 79	1.0000 1SF 2 1BG AKA B149 L17.C 1.0000 AC	2	SUSKI, ZBIGNIEW & YOLANTA 301 SOUTH BRANCH ROAD HILLSBOROUGH, NJ 301 SOUTH BRANCH ROAD	1175 08844 R / 36	205,000 199,300 404,300		404,300		F01	1	0.00 8,746.31 4,373.16
12	149.08 80	1.1000 1SF S 2AG AKA B149 L35 1.1000 AC	2	HISHMEH, JAMES C & LAURA M 303 SOUTH BRANCH ROAD HILLSBOROUGH, NJ 303 SOUTH BRANCH ROAD	08844 R / 36	206,100 181,700 387,800		387,800		F01	1	0.00 8,201.57 4,100.79
13	149.08 81	3.6400 AKA B149 L34 3.6400 AC	15C	TOWNSHIP OF HILLSBOROUGH 379 SOUTH BRANCH ROAD HILLSBOROUGH, NJ SOUTH BRANCH ROAD	08844 R / 36	231,400 0 231,400		*Exempt*		F01	1	0.00 0.00 0.00
14	149.08 82	3.4300 AKA B149 L33 3.4300 AC	15C	TOWNSHIP OF HILLSBOROUGH 379 SOUTH BRANCH ROAD HILLSBOROUGH, NJ SOUTH BRANCH ROAD	08844 R / 36	229,300 0 229,300		*Exempt*		F01	1	0.00 0.00 0.00
Page Totals						2,289,600 2,028,900	0	4,318,500				Block: 149.08 Lot: 82

1	2	3	4	5	6	7	8	9	10	11		
Line	Block No Lot No. Qualification Account #	Land Dimensions Building Description Additional Lots Acreage	Prop Class	Owner's Name Address City State Property Location	Billing Code Zip Code Zoning/Tax Map Pg	Value	Exemptions Code Amount	Net Taxable Value	Deductions Code No Owners	Special Tax Codes	Num Units	Deduction Amt 2021 Tax 2022 1st
						Land Improvemnt Total						
1	149.08 82.01	1.018 1.5SF F 1AG AKA B 149 L 32 1.0180 AC	2	SHERIDAN, JOHN P & CYNTHIA S 307 SOUTH BRANCH ROAD HILLSBOROUGH, NJ 307 SOUTH BRANCH ROAD	08844 R / 36	205,200 209,500 414,700		414,700		F01	1	0.00 8,694.65 4,347.33
2	149.08 82.02	1.007 1SF 2 1BG AKA B 149 L 17.B 1.0070 AC	2	DROZD, JAMES & JENNIFER 309 SOUTH BRANCH ROAD HILLSBOROUGH, NJ 309 SOUTH BRANCH ROAD	08844 R / 36	205,100 175,100 380,200		380,200		F01	1	0.00 8,041.91 4,020.96
3	149.08 82.03	1.086 1SF 2 1BG AKA B 149 L 17.A 1.0860 AC	2	LERNER, WILLIAM & STEWART, S. 311 SOUTH BRANCH ROAD HILLSBOROUGH, NJ 311 SOUTH BRANCH ROAD	08844 R / 36	205,900 184,400 390,300		390,300		F01	1	0.00 8,600.73 4,300.37
4	149.08 82.04	0.370 1SV R AKA B 149 L 18 .3700 AC	2	DEWKAR, GAJANAN K & KAVERA G 313 SOUTH BRANCH ROAD HILLSBOROUGH, NJ 313 SOUTH BRANCH ROAD	08844 R / 36	173,500 135,700 309,200		309,200		F01	1	0.00 6,917.21 3,458.61
5	149.08 82.05	0.443 1SAL R AKA B149 L 19 .4430 AC	2	BUNDY, DEBRA T 315 SOUTH BRANCH ROAD HILLSBOROUGH, NJ 315 SOUTH BRANCH ROAD	08844 R / 36	177,200 132,900 310,100		310,100		F01	1	0.00 7,464.30 3,732.15
6	149.08 82.06	0.443 1SV R 2UG AKA B 149 L 20 .4430 AC	2	DI GRAZIA, MICHAEL A ET AL 317 SOUTH BRANCH ROAD HILLSBOROUGH, NJ 317 SOUTH BRANCH ROAD	08844 R / 36	177,200 164,500 341,700		341,700		F01	1	0.00 7,292.89 3,646.45
7	149.08 83	6.1700 AKA B149 L36 6.1700 AC	15C	TOWNSHIP OF HILLSBOROUGH 379 SOUTH BRANCH ROAD HILLSBOROUGH, NJ SOUTH BRANCH ROAD	08844 R / 36	256,700 0 256,700		*Exempt*		F01	1	0.00 0.00 0.00
8	149.08 84.01	1.3967 2SAL O SOLAR SYSTEM 1.3967 AC	2	FAMULARO, ALFRED & JOHNSON, JANNIE E 321 SOUTH BRANCH ROAD FLAGTOWN, NJ 321 SOUTH BRANCH ROAD	08821 R / 36	209,000 146,600 355,600		355,600		F01	1	0.00 7,983.20 3,991.60
9	149.08 84.02	1.1586 AKA BLK 149 L 21 1.1586 AC	1	FAMULARO, ALFRED 321 SOUTH BRANCH ROAD FLAGTOWN, NJ SOUTH BRANCH ROAD	08821 R / 36	206,600 0 206,600		206,600		F01	1	0.00 4,263.97 2,131.99
10	149.08 85	0.421 1SF R AKA B149 L22 .4210 AC	2	ZANDER, ARTHUR & JANE E 323 SOUTH BRANCH ROAD HILLSBOROUGH, NJ 323 SOUTH BRANCH ROAD	08844 R / 36	176,100 79,000 255,100		255,100	V1 2	F01	1	250.00 5,279.55 2,639.78
11	149.08 86	0.411 1SF R 1AG AKA B149 L23 .4110 AC	2	KENNEDY, ELLEN L 325 SOUTH BRANCH ROAD HILLSBOROUGH, NJ 325 SOUTH BRANCH ROAD	08844 R / 36	175,600 298,000 473,600		473,600		F01	1	0.00 10,098.75 5,049.38
12	149.08 87	0.800 1.5SB O 2UG AKA B149 L24 .8000 AC	2	LEBRON, NICOLE 329 SOUTH BRANCH ROAD HILLSBOROUGH, NJ 329 SOUTH BRANCH ROAD	08844 R / 39	195,000 205,600 400,600		400,600		F01	1	0.00 8,673.51 4,336.76
13	149.08 88	3.3840 2SF O AKA B149 L25.01 3.3840 AC	2	MEYE, BIAKAI CATHARINE & CHARLES M 333 SOUTH BRANCH ROAD HILLSBOROUGH, NJ 333 SOUTH BRANCH ROAD	08844 R / 39	228,800 198,300 427,100		427,100		F01	1	0.00 9,380.27 4,690.14
14	149.08 89	1.3900 2SF L 2UG ECHO UNIT 1.3900 AC	2	CARONE, PETER MICHAEL & DAWN P O BOX 201 FLAGTOWN, NJ 335 SOUTH BRANCH ROAD	08821 R / 39	208,900 144,400 353,300		353,300		F01	1	0.00 7,886.94 3,943.47
Page Totals				V1 250		2,544,100 2,074,000	0	4,618,100				Block: 149.08 Lot: 89

1	2	3	4	5	6	7	8	9	10	11		
Line	Block No Lot No. Qualification Account #	Land Dimensions Building Description Additional Lots Acreage	Prop Class	Owner's Name Address City State Property Location	Billing Code Zip Code Zoning/Tax Map Pg	Value	Exemptions Code Amount	Net Taxable Value	Deductions Code No Owners	Special Tax Codes	Num Units	Deduction Amt 2021 Tax 2022 1st
						Land Improvemnt Total						
1	149.08 90	2.5000 2SF O 2UG AKA B149 L27 2.5000 AC	2	REED, MARGARET A PO BOX 652 FLAGTOWN, NJ 337 SOUTH BRANCH ROAD	08821 R / 39	220,000 220,800 440,800		440,800	S1 W1 1	F01	1	500.00 9,173.76 4,586.88
2	149.08 91.01	0.510 DETENTION BASIN AKA B149.08 L91 .5100 AC	1	NORTHEAST DEVELOPERS 191 VINEYARD ROAD EDISON, NJ ZENK COURT - BASIN	08817 R / 39	0 0 0		0		F01	1	0.00 0.00 0.00
3	149.08 91.02	1.076 AKA B149.08 L91 1.0760 AC	1	NORTHEAST DEVELOPERS 191 VINEYARD ROAD EDISON, NJ ZENK COURT	08817 R / 39	174,000 0 174,000		174,000		F01	1	0.00 3,615.92 1,807.96
4	149.08 91.03	1.077 AKA B149.08 L91 1.0770 AC	1	NORTHEAST DEVELOPERS 191 VINEYARD ROAD EDISON, NJ ZENK COURT	08817 R / 39	174,000 0 174,000		174,000		F01	1	0.00 3,615.92 1,807.96
5	149.08 91.04	1.236 AKA B149.08 L91 1.2360 AC	1	NORTHEAST DEVELOPERS 191 VINEYARD ROAD EDISON, NJ ZENK COURT	08817 R / 39	181,500 0 181,500		181,500		F01	1	0.00 3,792.03 1,896.02
6	149.08 92	0.500 NUTRITION SITE AKA B149 L28 .5000 AC	15C	COUNTY OF SOMERSET P O.BOX 3000 SOMERVILLE, NJ 339 SOUTH BRANCH ROAD	08876 R / 39	125,000 510,000 635,000		*Exempt*		F01	1	0.00 0.00 0.00
7	149.10 1	0.3488 2SV L 2BG .3488 AC	2	FISCHER, MAX C & YAN LIN WANG 3 ODELL COURT HILLSBOROUGH, NJ 3 ODELL COURT	08844 R / 41	297,100 287,000 584,100		584,100		F01	1	0.00 12,669.81 6,334.91
8	149.10 2	0.3228 2SV L 1AG,1BG .3228 AC	2	SEN, KAPIL DEB 5 ODELL COURT HILLSBOROUGH, NJ 5 ODELL COURT	08844 R / 41	296,000 257,400 553,400		553,400		F01	1	0.00 11,761.14 5,880.57
9	149.10 3	0.2397 2SV L 2BIG .2397 AC	2	WALINSKY, BRAD S & EVELYN D 208 FOSTER STREET HILLSBOROUGH, NJ 208 FOSTER STREET	08844 R / 41	291,800 264,200 556,000		556,000		F01	1	0.00 11,749.39 5,874.70
10	149.10 4	0.2827 2SV L 2BIG .2827 AC	2	MULLARKEY, JOHN & LISA 435 CONOVER DRIVE HILLSBOROUGH, NJ 435 CONOVER DRIVE	08844 R / 41	293,900 343,500 637,400		637,400		F01	1	0.00 13,221.59 6,610.80
11	149.10 5	0.2039 2SV L 2BIG .2039 AC	2	TAO, SHIWEI 433 CONOVER DRIVE HILLSBOROUGH, NJ 433 CONOVER DRIVE	08844 R / 41	290,200 262,400 552,600		552,600		F01	1	0.00 11,413.63 5,706.82
12	149.10 6	0.2025 2SV L 2AG .2025 AC	2	ALPHAS, LARRY S & STACEY 431 CONOVER DRIVE HILLSBOROUGH, NJ 431 CONOVER DRIVE	1628 08844 R / 41	290,100 262,200 552,300		552,300		F01	1	0.00 11,352.59 5,676.30
13	149.10 7	0.2086 2SV L 2AG .2086 AC	2	ECKLES, GEORGE A & PENNY J 429 CONOVER DRIVE HILLSBOROUGH, NJ 429 CONOVER DRIVE	08844 R / 41	290,500 269,300 559,800		559,800		F01	1	0.00 12,049.94 6,024.97
14	149.10 8	0.2020 2SV L 2BG .2020 AC	2	CHOPRA, RAJESH K & SHRUTEER R 427 CONOVER DRIVE HILLSBOROUGH, NJ 427 CONOVER DRIVE	08844 R / 41	290,100 274,900 565,000		565,000	V1 2	F01	1	250.00 11,891.51 5,945.76
Page Totals				V1 250 S1 250	W1 250	3,089,200 2,441,700	0	5,530,900				Block: 149.10 Lot: 8

1	2	3	4	5	6	7	8	9	10	11		
Line	Block No Lot No. Qualification Account #	Land Dimensions Building Description Additional Lots Acreage	Prop Class	Owner's Name Address City State Property Location	Billing Code Zip Code Zoning/Tax Map Pg	Value	Exemptions Code Amount	Net Taxable Value	Deductions Code No Owners	Special Tax Codes	Num Units	Deduction Amt 2021 Tax 2022 1st
						Land Improvemnt Total						
1	149.10 9	0.2020 2SV L 2AG .2020 AC	2	HEFFERNAN, MATTHEW W & KRISTEN R 425 CONOVER DRIVE HILLSBOROUGH, NJ 425 CONOVER DRIVE	08844 R / 41	290,100 239,000 529,100		529,100		F01	1	0.00 11,087.26 5,543.63
2	149.10 10	0.2020 2SV L 1AG,1BG .2020 AC	2	CHAKRAVARTY, DEVRAJ & BANERJEE, S 423 CONOVER DRIVE HILLSBOROUGH, NJ 423 CONOVER DRIVE	08844 R / 41	290,100 265,400 555,500		555,500		F01	1	0.00 12,064.02 6,032.01
3	149.10 11	0.2690 2SV L 1AG,1BG .2690 AC	2	PUCCIARELLO, ROBERT B & JOAN F 421 CONOVER DRIVE HILLSBOROUGH, NJ 421 CONOVER DRIVE	08844 R / 41	293,400 235,000 528,400		528,400	V1 2	F01	1	250.00 10,919.44 5,459.72
4	149.10 12	0.2060 2SV L 2AG .2060 AC	2	STEINHAUSER, BRANDT & MANDI 70 LONGFIELD DRIVE HILLSBOROUGH, NJ 70 LONGFIELD DRIVE	08844 R / 41	290,300 254,200 544,500		544,500		F01	1	0.00 11,627.30 5,813.65
5	149.10 13	0.2280 2SV L 2BG .2280 AC	2	SUNDARAM, B N & DEEPIKA S 68 LONGFIELD DRIVE HILLSBOROUGH, NJ 68 LONGFIELD DRIVE	08844 R / 41	291,200 241,300 532,500		532,500		F01	1	0.00 11,606.17 5,803.09
6	149.10 14	0.2280 2SV L 2AG .2280 AC	2	PANDIT, ARVIND & YUHUAN 66 LONGFIELD DRIVE HILLSBOROUGH, NJ 66 LONGFIELD DRIVE	08844 R / 41	291,200 264,100 555,300		555,300		F01	1	0.00 11,869.15 5,934.58
7	149.10 15	0.1930 2SV L 2BG .1930 AC	2	CAVANAUGH, CHARLENE S 64 LONGFIELD DRIVE HILLSBOROUGH, NJ 64 LONGFIELD DRIVE	08844 R / 41	289,500 232,600 522,100		522,100		F01	1	0.00 10,608.26 5,304.13
8	149.10 16	0.2176 2SV L 2AG .2176 AC	2	PARIKH, DISHABAHEN & SHAH, NEEYAV 62 LONGFIELD DRIVE HILLSBOROUGH, NJ 62 LONGFIELD DRIVE	08844 R / 41	290,700 249,300 540,000		540,000		F01	1	0.00 11,399.55 5,699.78
9	149.10 17	0.2467 2SV L 2AG .2467 AC	2	CARLSEN, CHRISTOPHER & CHERLYN 202 FOSTER STREET HILLSBOROUGH, NJ 202 FOSTER STREET	08844 R / 41	292,300 255,200 547,500		547,500		F01	1	0.00 11,603.82 5,801.91
10	149.10 18	0.2821 2SV L 1AG,1BG .2821 AC	2	VENKATESWARAN, ARUNA & RANJAN K 2 ODELL COURT HILLSBOROUGH, NJ 2 ODELL COURT	08844 R / 41	293,900 276,500 570,400		570,400		F01	1	0.00 12,348.14 6,174.07
11	149.10 19	0.2886 2SV L 1AG,1BG .2886 AC	2	BARKEY, WARREN R & JOAN M 4 ODELL COURT HILLSBOROUGH, NJ 4 ODELL COURT	1628 08844 R / 41	294,400 271,500 565,900		565,900		F01	1	0.00 11,782.26 5,891.13
12	149.10 20	0.3706 2SV L 2AG,POOL .3706 AC	2	JAUHARI, AKASH & NITASHA 6 ODELL COURT HILLSBOROUGH, NJ 6 ODELL COURT	08844 R / 41	298,500 264,600 563,100		563,100		F01	1	0.00 12,080.47 6,040.24
13	149.10 21	0.3675 2SV L 2AG .3675 AC	2	ZHANG, JIAHOU & WANG, QIANXI 8 ODELL CT HILLSBOROUGH, NJ 8 ODELL COURT	660 08844 R / 41	297,600 257,700 555,300		555,300		F01	1	0.00 12,078.11 6,039.06
14	149.11 1	0.2400 2SV L 2AG .2400 AC	2	MC CAULEY, SCOTT & PAMELA 2 LEWIS STREET HILLSBOROUGH, NJ 2 LEWIS STREET	08844 R / 38	292,000 228,700 520,700		520,700		F01	1	0.00 11,063.78 5,531.89
Page Totals			V1 250			4,095,200 3,535,100	0	7,630,300				Block: 149.11 Lot: 1

1	2	3	4	5	6	7	8	9	10	11		
Line	Block No Lot No. Qualification Account #	Land Dimensions Building Description Additional Lots Acreage	Prop Class	Owner's Name Address City State Property Location	Billing Code Zip Code Zoning/Tax Map Pg	Value	Exemptions Code Amount	Net Taxable Value	Deductions Code No Owners	Special Tax Codes	Num Units	Deduction Amt 2021 Tax 2022 1st
						Land Improvemnt Total						
1	149.11 2	0.2170 2SV L 1AG .2170 AC	2	AGNIHOTRI, ARPAN & RICHA 4 LEWIS ST HILLSBOROUGH, NJ 4 LEWIS STREET	08844 R / 38	290,900 269,400 560,300		560,300		F01	1	0.00 11,925.50 5,962.75
2	149.11 3	0.1930 2SV L 2AG .1930 AC	2	MAURIELLO, GREGG J & KELLY A PRYOR 6 LEWIS STREET HILLSBOROUGH, NJ 6 LEWIS STREET	08844 R / 38	289,700 200,600 490,300		490,300		F01	1	0.00 10,347.64 5,173.82
3	149.11 4	0.2170 2SV L 1AG,1BG .2170 AC	2	SCHRUM, EDWARD J JR & LISA A 8 LEWIS STREET HILLSBOROUGH, NJ 8 LEWIS STREET	660 08844 R / 38	290,900 273,100 564,000		564,000		F01	1	0.00 11,897.32 5,948.66
4	149.11 5	0.2490 2SV L 2BG .2490 AC	2	BAGDAN, BRIAN T & MICHELLE A 10 LEWIS STREET HILLSBOROUGH, NJ 10 LEWIS STREET	1175 08844 R / 38	292,500 245,600 538,100		538,100		F01	1	0.00 10,751.50 5,375.75
5	149.11 6	0.2820 2SV L 1AG,1BG .2820 AC	2	FEDER, W S & BELEY-FEDER, K 12 LEWIS STREET HILLSBOROUGH, NJ 12 LEWIS STREET	1175 08844 R / 38	293,700 223,000 516,700		516,700		F01	1	0.00 11,441.81 5,720.91
6	149.11 7	0.3940 2SV L 1AG,1BG .3940 AC	2	BAUER, JEANNETTE TRUST 14 LEWIS STREET HILLSBOROUGH, NJ 14 LEWIS STREET	08844 R / 38	299,400 242,500 541,900		541,900		F01	1	0.00 11,392.50 5,696.25
7	149.11 8	0.3546 2SV L 2AG .3546 AC	2	PETERS, NIBU & JOHN, SHIMNA RANI C 16 LEWIS STREET HILLSBOROUGH, NJ 16 LEWIS STREET	08844 R / 38	297,300 248,400 545,700		545,700		F01	1	0.00 11,686.00 5,843.00
8	149.11 9	0.0860 OPEN SPACE .0860 AC	1	ROHILL VILLAGE INC P O BOX 457 WOODBIDGE, NJ LEWIS ST - OPEN SPACE	07095 R / 38	0 0 0		0		F01	1	0.00 0.00 0.00
9	149.11 10	0.2580 2SV L 1AG,1BG .2580 AC	2	DECKER, MARY M 20 LEWIS STREET HILLSBOROUGH, NJ 20 LEWIS STREET	08844 R / 38	292,900 256,200 549,100		549,100		F01	1	0.00 11,728.27 5,864.14
10	149.11 11	0.3270 2SV L 2BG .3270 AC	2	BRODSKY, MARC & JILL KAISER 22 LEWIS STREET HILLSBOROUGH, NJ 22 LEWIS STREET	08844 R / 38	295,900 221,800 517,700		517,700		F01	1	0.00 10,967.51 5,483.76
11	149.11 12	0.2560 2SV L 2AG .2560 AC	2	SCHAEFFER, GARY F & BARBARA A 15 PETERSON ROAD HILLSBOROUGH, NJ 15 PETERSON ROAD	08844 R / 38	292,300 216,100 508,400		508,400		F01	1	0.00 10,605.92 5,302.96
12	149.11 13	0.2520 2SV L 2AG .2520 AC	2	PULSFORT, M & WENK-PULSFORT, M A 13 PETERSON ROAD HILLSBOROUGH, NJ 13 PETERSON ROAD	1175 08844 R / 38	292,600 221,400 514,000		514,000		F01	1	0.00 10,655.22 5,327.61
13	149.11 14	0.2600 2SV L 1AG,1BG .2600 AC	2	GOLDMAN, ROBERT T & ROSALYN J 11 PETERSON ROAD HILLSBOROUGH, NJ 11 PETERSON ROAD	08844 R / 38	293,000 239,900 532,900		532,900		F01	1	0.00 11,413.63 5,706.82
14	149.11 15	0.2630 2SV L 2AG .2630 AC	2	DUDEK, RYSZARD & MARIA 9 PETERSON ROAD HILLSBOROUGH, NJ 9 PETERSON ROAD	08844 R / 38	293,000 228,100 521,100		521,100		F01	1	0.00 10,885.33 5,442.67
Page Totals						3,814,100 3,086,100	0	6,900,200				Block: 149.11 Lot: 15

1	2	3	4	5	6	7	8	9	10	11		
Line	Block No Lot No. Qualification Account #	Land Dimensions Building Description Additional Lots Acreage	Prop Class	Owner's Name Address City State Property Location	Billing Code Zip Code Zoning/Tax Map Pg	Value	Exemptions Code Amount	Net Taxable Value	Deductions Code No Owners	Special Tax Codes	Num Units	Deduction Amt 2021 Tax 2022 1st
						Land Improvemnt Total						
1	149.11 16	0.2820 2SV L 2AG .2820 AC	2	PIETA, LEO L & LISA E 7 PETERSON ROAD HILLSBOROUGH, NJ 7 PETERSON ROAD	08844 R / 38	293,400 244,700 538,100		538,100		F01	1	0.00 11,207.01 5,603.51
2	149.11 17	0.3130 2SV L 2AG .3130 AC	2	MURPHY, DENNIS E 4 YOUNG COURT HILLSBOROUGH, NJ 4 YOUNG COURT	1175 08844 R / 38	295,700 279,700 575,400		575,400		F01	1	0.00 12,465.54 6,232.77
3	149.11 18	0.3690 2SV L 2AG .3690 AC	2	LAM, WING WAH & YAU HING 6 YOUNG COURT HILLSBOROUGH, NJ 6 YOUNG COURT	08844 R / 38	297,800 252,000 549,800		549,800		F01	1	0.00 11,477.02 5,738.51
4	149.11 19	0.3790 2SV L 1AG,1BG .3790 AC	2	PECORA, GIULIO & DOREEN E 5 YOUNG COURT HILLSBOROUGH, NJ 5 YOUNG COURT	4440 08844 R / 38	298,700 256,200 554,900		554,900		F01	1	0.00 11,662.52 5,831.26
5	149.11 20	0.3490 2SV L 1AG,1BG .3490 AC	2	CAVAGNARO, THOMAS E & LISA A 3 YOUNG COURT HILLSBOROUGH, NJ 3 YOUNG COURT	08844 R / 38	296,700 269,100 565,800		565,800		F01	1	0.00 12,052.29 6,026.15
6	149.11 21	0.3340 2SV L 2AG .3340 AC	2	KOTTALA, NAVEENKANTH & CHALASANI, P 1 YOUNG COURT HILLSBOROUGH, NJ 1 YOUNG COURT	154 08844 R / 38	296,200 277,200 573,400		573,400		F01	1	0.00 11,958.37 5,979.19
7	149.11 22	0.2460 2SV L 1AG,1BG .2460 AC	2	WALTON, ERNEST H & LINDA E 3 PETERSON ROAD HILLSBOROUGH, NJ 3 PETERSON ROAD	08844 R / 38	292,300 273,600 565,900		565,900		F01	1	0.00 12,012.37 6,006.19
8	149.11 23	0.2540 2SV L 2AG .2540 AC	2	HUGHES, MICHAEL J & JOANNE L 1 PETERSON ROAD HILLSBOROUGH, NJ 1 PETERSON ROAD	08844 R / 38	292,100 224,000 516,100		516,100	V1 2	F01	1	250.00 10,724.55 5,362.28
9	149.11 24	0.2960 2SV L 2AG .2960 AC	2	RUPAPARA, MUKESHBHAI & CHANDRIKA 410 CONOVER STREET HILLSBOROUGH, NJ 410 CONOVER DRIVE	08844 R / 38	294,400 265,800 560,200		560,200		F01	1	0.00 12,031.15 6,015.58
10	149.11 25	0.3800 2SV L 2AG, POOL .3800 AC	2	HAIDER, OMAR & SHIRIN, AFROZ 412 CONOVER DRIVE HILLSBOROUGH, NJ 412 CONOVER DRIVE	08844 R / 38	298,300 303,300 601,600		601,600		F01	1	0.00 12,547.71 6,273.86
11	149.11 26	0.4400 2SV L 2AG .4400 AC	2	JASINA, LEON M & MELANIE 414 CONOVER DRIVE HILLSBOROUGH, NJ 414 CONOVER DRIVE	1175 08844 R / 38	301,700 260,700 562,400		562,400		F01	1	0.00 12,193.17 6,096.59
12	149.11 27	0.3360 2SV L 1AG,1BG .3360 AC	2	CSEH, JOSEPH R & MICHELE M 416 CONOVER DRIVE HILLSBOROUGH, NJ 416 CONOVER DRIVE	08844 R / 38	296,200 262,200 558,400		558,400		F01	1	0.00 12,096.90 6,048.45
13	149.11 28	0.2740 2SV L 1AG,1BG .2740 AC	2	MATRULLI, MARC & ADRIENNE 418 CONOVER DRIVE HILLSBOROUGH, NJ 418 CONOVER DRIVE	08844 R / 38	293,200 250,500 543,700		543,700		F01	1	0.00 11,197.62 5,598.81
14	149.11 29	0.2450 2SV L 2AG .2450 AC	2	GASKO, MICHAEL A, IV & SONIA C 420 CONOVER DRIVE HILLSBOROUGH, NJ 420 CONOVER DRIVE	08844 R / 38	291,900 240,100 532,000		532,000		F01	1	0.00 11,037.95 5,518.98
Page Totals			V1 250			4,138,600 3,659,100	0	7,797,700				Block: 149.11 Lot: 29

1	2	3	4	5	6	7	8	9	10	11		
Line	Block No Lot No. Qualification Account #	Land Dimensions Building Description Additional Lots Acreage	Prop Class	Owner's Name Address City State Property Location	Billing Code Zip Code Zoning/Tax Map Pg	Value	Exemptions Code Amount	Net Taxable Value	Deductions Code No Owners	Special Tax Codes	Num Units	Deduction Amt 2021 Tax 2022 1st
						Land Improvemnt Total						
1	149.11 30	0.2320 2SV L 2AG .2320 AC	2	MALIK, DINESH & BHATIA, RASHMI 422 CONOVER DRIVE HILLSBOROUGH, NJ 422 CONOVER DRIVE	08844 R / 38	291,300 213,300 504,600		504,600		F01	1	0.00 10,838.37 5,419.19
2	149.11 31	0.2020 2SV L 2AG .2020 AC	2	SIMMONS, DON S & CINDY A 424 CONOVER DRIVE HILLSBOROUGH, NJ 424 CONOVER DRIVE	08844 R / 38	290,100 246,100 536,200		536,200		F01	1	0.00 11,284.49 5,642.25
3	149.11 32	0.2270 2SV L 1AG,1BG .2270 AC	2	ALBOUM, COREY S & KAREN M 426 CONOVER DRIVE HILLSBOROUGH, NJ 426 CONOVER DRIVE	08844 R / 38	291,400 263,900 555,300		555,300		F01	1	0.00 11,526.34 5,763.17
4	149.11 33	0.2510 2SV L 2AG .2510 AC	2	BENEDETTI, MARK R & ENG, CHRISTINE 2 LANE ROAD HILLSBOROUGH, NJ 2 LANE ROAD	08844 R / 38	291,900 244,500 536,400		536,400		F01	1	0.00 11,474.68 5,737.34
5	149.12 1	2.9480 OPEN SPACE 2.9480 AC	15C	TOWNSHIP OF HILLSBOROUGH 379 SOUTH BRANCH ROAD HILLSBOROUGH, NJ 15 LEWIS STREET	08844 R / 38	106,900 0 106,900		*Exempt*		F01	1	0.00 0.00 0.00
6	149.12 2	0.2390 2SV L 1AG,1BG .2390 AC	2	SARLO, RAYMOND & KRISTEN 1 LEWIS STREET HILLSBOROUGH, NJ 1 LEWIS STREET	08844 R / 38	291,400 280,500 571,900		571,900		F01	1	0.00 11,941.93 5,970.97
7	149.12 3	0.2049 2SV L 1BIG .2049 AC	2	GIORDANO, MATTHEW S & ASHLEY 8 LANE ROAD HILLSBOROUGH, NJ 8 LANE ROAD	08844 R / 38	290,300 263,600 553,900		553,900		F01	1	0.00 11,749.39 5,874.70
8	149.12 4	0.2093 2SV L 2AG .2093 AC	2	D'ANTUONO, MELINDA & SMITH, DOUGLAS 10 LANE ROAD HILLSBOROUGH, NJ 10 LANE ROAD	08844 R / 38	290,300 296,800 587,100		587,100		F01	1	0.00 12,277.70 6,138.85
9	149.12 5	0.2020 2SV L 2BIG .2020 AC	2	CARROLL, KEVIN & LISA 12 LANE ROAD HILLSBOROUGH, NJ 12 LANE ROAD	08844 R / 38	290,100 282,500 572,600		572,600		F01	1	0.00 12,129.77 6,064.89
10	149.12 6	0.2769 2SV L 2AG .2769 AC	2	BONGIOVANNI, JAMES & NOBLE, ANDREA 14 LANE ROAD HILLSBOROUGH, NJ 14 LANE ROAD	08844 R / 38	293,500 244,100 537,600		537,600		F01	1	0.00 11,312.66 5,656.33
11	149.12 7	0.2274 2SV L 2AG .2274 AC	2	GILBERT, ROBERT J & ERIN E 31 PETERSON ROAD HILLSBOROUGH, NJ 31 PETERSON ROAD	08844 R / 38	291,400 262,900 554,300		554,300		F01	1	0.00 11,575.64 5,787.82
12	149.12 8	0.2526 2SV L 2AG .2526 AC	2	SORIANO, JOSEPH A 51 THOMPSON STREET RARITAN, NJ 29 PETERSON ROAD	08869 R / 38	292,700 240,300 533,000		533,000		F01	1	0.00 11,385.46 5,692.73
13	149.12 9	0.2022 2SV L 2AG .2022 AC	2	HURLEY, BRIAN L & MARY E 27 PETERSON ROAD HILLSBOROUGH, NJ 27 PETERSON ROAD	08844 R / 38	290,100 241,900 532,000		532,000		F01	1	0.00 11,347.89 5,673.95
14	149.12 10	0.2527 2SV L 2BIG .2527 AC	2	CHAKILAM, ANUPAM & SWARNA, SINDHU 25 PETERSON RD HILLSBOROUGH, NJ 25 PETERSON ROAD	08844 R / 38	292,700 265,900 558,600		558,600		F01	1	0.00 11,630.88 5,815.44
Page Totals						3,787,200 3,346,300	0	7,133,500				Block: 149.12 Lot: 10

1	2	3	4	5	6	7	8	9	10	11		
Line	Block No Lot No. Qualification Account #	Land Dimensions Building Description Additional Lots Acreage	Prop Class	Owner's Name Address City State Property Location	Billing Code Zip Code Zoning/Tax Map Pg	Value	Exemptions Code Amount	Net Taxable Value	Deductions Code No Owners	Special Tax Codes	Num Units	Deduction Amt 2021 Tax 2022 1st
						Land Improvemnt Total						
1	149.12 11	0.1968 2SV L 2BIG .1968 AC	2	CHOI, HENRY & MARY 23 PETERSON ROAD HILLSBOROUGH, NJ 23 PETERSON ROAD	08844 R / 38	289,600 235,600 525,200		525,200		F01	1	0.00 11,420.67 5,710.34
2	149.12 12	0.2012 2SV L 2BIG .2012 AC	2	LINDA, JERZY & JOLANTA 21 PETERSON ROAD HILLSBOROUGH, NJ 21 PETERSON ROAD	08844 R / 38	289,800 277,500 567,300		567,300		F01	1	0.00 12,237.78 6,118.89
3	149.12 13	0.1918 2SV L 2AG .1918 AC	2	KOLLURU, SOUMITRI & MANIMALA U 19 PETERSON ROAD HILLSBOROUGH, NJ 19 PETERSON ROAD	08844 R / 38	289,600 231,300 520,900		520,900		F01	1	0.00 11,209.35 5,604.68
4	149.12 14	0.2520 2SV L 2AG .2520 AC	2	PATTERSON, CALVIN III & KELLY 17 PETERSON ROAD HILLSBOROUGH, NJ 17 PETERSON ROAD	08844 R / 38	292,300 237,200 529,500		529,500		F01	1	0.00 10,981.60 5,490.80
5	149.12 15	0.2500 2SV L 2BG .2500 AC	2	JORDAN, JOHN T & MARY BETH 19 LEWIS STREET HILLSBOROUGH, NJ 19 LEWIS STREET	08844 R / 38	291,900 268,600 560,500		560,500		F01	1	0.00 11,871.49 5,935.75
6	149.12 16	0.2520 2SV L 2BG .2520 AC	2	MC GUIRE, MARK T & PAMELA V 17 LEWIS STREET HILLSBOROUGH, NJ 17 LEWIS STREET	08844 R / 38	292,700 222,500 515,200		515,200		F01	1	0.00 10,650.53 5,325.27
7	149.12 17	0.2213 2SV L 1AG,1BG .2213 AC	2	NIEDT, RICHARD L. & SUSAN G. 13 LEWIS STREET HILLSBOROUGH, NJ 13 LEWIS STREET	6701 08844 R / 38	290,900 254,300 545,200		545,200		F01	1	0.00 11,246.92 5,623.46
8	149.12 18	0.2123 2SV L 2BG .2123 AC	2	PANDYA, NACHIKET A& CHLOE STEVENSON 11 LEWIS STREET HILLSBOROUGH, NJ 11 LEWIS STREET	08844 R / 38	290,200 232,000 522,200		522,200		F01	1	0.00 11,061.43 5,530.72
9	149.12 19	0.2023 2SV L 2AG .2023 AC	2	YANG, YONG WEN & KANG, RUI 6406 SUMMER CLOUD WAU COLUMBIA, MD 9 LEWIS STREET	26405 21045 R / 38	289,500 206,000 495,500		495,500		F01	1	0.00 10,652.88 5,326.44
10	149.12 20	0.2170 2SV L 1AG,1BG .2170 AC	2	SCHIMMEL, WILLIAM J 7 LEWIS STREET HILLSBOROUGH, NJ 7 LEWIS STREET	08844 R / 38	290,900 270,000 560,900		560,900		F01	1	0.00 12,026.46 6,013.23
11	149.12 21	0.2410 2SV L 2BG .2410 AC	2	FETZKO, J A & COLLIGAN-FETZKO, J 5 LEWIS STREET HILLSBOROUGH, NJ 5 LEWIS STREET	1175 08844 R / 38	292,100 289,200 581,300		581,300		F01	1	0.00 12,545.37 6,272.69
12	149.12 22	0.1930 2SV L 1AG,1BG .1930 AC	2	SERRANO, DE LIO & ROWENA M 3 LEWIS STREET HILLSBOROUGH, NJ 3 LEWIS STREET	1212 08844 R / 38	289,700 263,700 553,400		553,400		F01	1	0.00 11,812.79 5,906.40
13	149.14 1	0.4031 2SV L 2BIG .4031 AC	2	MALYAR, JOHN P & LORI 24 DE RIEMER ROAD HILLSBOROUGH, NJ 24 DE RIEMER ROAD	08844 R / 37	284,600 305,800 590,400		590,400		F01	1	0.00 12,561.80 6,280.90
14	149.14 2	0.3378 2SV L 2BIG .3378 AC	2	WARRICK, WILFRED & PAULETTE S 22 DE REIMER ROAD HILLSBOROUGH, NJ 22 DE RIEMER ROAD	08844 R / 37	283,200 310,500 593,700		593,700		F01	1	0.00 12,667.47 6,333.74
Page Totals						4,057,000 3,604,200	0	7,661,200				Block: 149.14 Lot: 2

1	2	3	4	5	6	7	8	9	10	11		
Line	Block No Lot No. Qualification Account #	Land Dimensions Building Description Additional Lots Acreage	Prop Class	Owner's Name Address City State Property Location	Billing Code Zip Code Zoning/Tax Map Pg	Value	Exemptions Code Amount	Net Taxable Value	Deductions Code No Owners	Special Tax Codes	Num Units	Deduction Amt 2021 Tax 2022 1st
						Land Improvemnt Total						
1	149.14 3	0.5227 2SV L 2BIG .5227 AC	2	CHAUDHARI, AMOL & APARNA 20 DE REIMER ROAD HILLSBOROUGH, NJ 20 DE RIEMER ROAD	08844 R / 37	289,200 290,500 579,700		579,700		F01	1	0.00 12,362.23 6,181.12
2	149.14 4	0.3766 2SV L 2BIG .3766 AC	2	AVERELL, TIMOTHY & DIANE FLEMING 18 DE RIEMER ROAD HILLSBOROUGH, NJ 18 DE RIEMER ROAD	08844 R / 37	282,400 292,100 574,500		574,500		F01	1	0.00 12,233.08 6,116.54
3	149.14 5	0.2382 2SV L 2AG .2382 AC	2	FRASHER, JANETTE R 16 DE RIEMER ROAD HILLSBOROUGH, NJ 16 DE RIEMER ROAD	08844 R / 37	277,200 259,200 536,400		536,400		F01	1	0.00 11,690.70 5,845.35
4	149.14 6	0.4929 2SV L 2BIG .4929 AC	2	TITUS, RUSSELL & LUCILLE 18 BROACH WAY HILLSBOROUGH, NJ 18 BROACH WAY	08844 R / 37	289,200 292,700 581,900		581,900		F01	1	0.00 12,437.36 6,218.68
5	149.14 7	0.4711 2SV L 2AG .4711 AC	2	FEDAK, WALTER & ARLENE 16 BROACH WAY HILLSBOROUGH, NJ 16 BROACH WAY	08844 R / 37	288,200 260,000 548,200		548,200		F01	1	0.00 11,688.34 5,844.17
6	149.14 8	0.3888 2SV L 2BIG .3888 AC	2	PAJKA, EDYTA & SUSZYNSKI, MICHAEL 14 BROACH WAY HILLSBOROUGH, NJ 14 BROACH WAY	08844 R / 37	284,300 303,400 587,700		587,700		F01	1	0.00 12,446.75 6,223.38
7	149.14 9	0.3505 2SV L 2BIG .3505 AC	2	FERRIERE, RONALD M & BARBARA A 12 BROACH WAY HILLSBOROUGH, NJ 12 BROACH WAY	08844 R / 37	282,500 274,100 556,600		556,600		F01	1	0.00 11,617.90 5,808.95
8	149.14 10	0.2940 2SV L 2AG .2940 AC	2	DE BLANK, ARNOLD & RONI 10 BROACH WAY HILLSBOROUGH, NJ 10 BROACH WAY	08844 R / 37	279,800 252,500 532,300		532,300		F01	1	0.00 11,425.37 5,712.69
9	149.14 11	0.2458 2SV L 2BIG .2458 AC	2	GULUTZ, CHRISTOPHER V & KELLY M 8 BROACH WAY HILLSBOROUGH, NJ 8 BROACH WAY	08844 R / 37	277,600 295,000 572,600		572,600		F01	1	0.00 12,028.81 6,014.41
10	149.14 12	0.2458 2SV L 2AG .2458 AC	2	CZECHOWICZ, RICHARD & BOZENA 6 BROACH WAY HILLSBOROUGH, NJ 6 BROACH WAY	08844 R / 37	277,600 278,400 556,000		556,000		F01	1	0.00 11,380.76 5,690.38
11	149.14 13	6.1714 AKA B 149.N L 17 6.1714 AC	15C	TOWNSHIP OF HILLSBOROUGH 379 SOUTH BRANCH ROAD HILLSBOROUGH, NJ PETERSON ROAD	08844 R / 37	147,100 0 147,100		*Exempt*		F01	1	0.00 0.00 0.00
12	149.14 14	0.3816 2SV L 2AG .3816 AC	2	SENGUPTA, SABYASACHI 56 PETERSON ROAD HILLSBOROUGH, NJ 56 PETERSON ROAD	08844 R / 38	284,200 264,400 548,600		548,600		F01	1	0.00 11,798.71 5,899.36
13	149.14 15	0.3212 2SV L 2BIG .3212 AC	2	YILI, BRIAN & HAZEL 54 PETERSON ROAD HILLSBOROUGH, NJ 54 PETERSON ROAD	08844 R / 38	281,400 242,300 523,700		523,700		F01	1	0.00 11,202.31 5,601.16
14	149.14 16	0.3071 2SV L 2BIG .3071 AC	2	PANNEERSELVAM, S & KANNAN, N 52 PETERSON RD HILLSBOROUGH, NJ 52 PETERSON ROAD	08844 R / 38	280,600 281,900 562,500		562,500		F01	1	0.00 11,763.48 5,881.74
Page Totals						3,674,200 3,586,500	0	7,260,700				Block: 149.14 Lot: 16

1	2	3	4	5	6	7	8	9	10	11		
Line	Block No Lot No. Qualification Account #	Land Dimensions Building Description Additional Lots Acreage	Prop Class	Owner's Name Address City State Property Location	Billing Code Zip Code Zoning/Tax Map Pg	Value	Exemptions Code Amount	Net Taxable Value	Deductions Code No Owners	Special Tax Codes	Num Units	Deduction Amt 2021 Tax 2022 1st
						Land Improvemnt Total						
1	149.14 17	0.3067 2SV L 2BIG .3067 AC	2	GREIF, EDWARD A & CINDY L 50 PETERSON ROAD HILLSBOROUGH, NJ 50 PETERSON ROAD	08844 R / 38	280,600 247,400 528,000		528,000		F01	1	0.00 11,183.53 5,591.77
2	149.14 18	0.3064 2SV L 2BIG .3064 AC	2	PELLICANE, MICHAEL T & SHARON L 48 PETERSON ROAD HILLSBOROUGH, NJ 48 PETERSON ROAD	08844 R / 38	280,500 276,000 556,500		556,500		F01	1	0.00 11,686.00 5,843.00
3	149.14 19	0.3061 2SV L 2BIG .3061 AC	2	MODESTO, NUNZIO & NANCY R 46 PETERSON ROAD HILLSBOROUGH, NJ 46 PETERSON ROAD	08844 R / 38	280,500 258,200 538,700		538,700		F01	1	0.00 11,089.61 5,544.81
4	149.14 20	0.3058 2SV L 2BIG .3058 AC	2	BOER, DAVID & MICHELLE 44 PETERSON ROAD HILLSBOROUGH, NJ 44 PETERSON ROAD	08844 R / 38	280,500 241,000 521,500		521,500	V1 2	F01	1	250.00 10,867.79 5,433.90
5	149.14 21	0.3054 2SV L 2BIG .3054 AC	2	DEFEO, DAVID A & DIANE M 42 PETERSON ROAD HILLSBOROUGH, NJ 42 PETERSON ROAD	08844 R / 38	280,500 257,800 538,300		538,300		F01	1	0.00 11,371.37 5,685.69
6	149.14 22	0.3051 2SV L 2BIG .3051 AC	2	FU, YI YI & HAN, PEI MIN 40 PETERSON ROAD HILLSBOROUGH, NJ 40 PETERSON ROAD	08844 R / 38	280,500 260,900 541,400		541,400		F01	1	0.00 11,197.62 5,598.81
7	149.14 23	0.3048 2SV L 2BIG .3048 AC	2	POPADIUK, PAUL & KAREN 38 PETERSON ROAD HILLSBOROUGH, NJ 38 PETERSON ROAD	08844 R / 38	280,500 261,400 541,900		541,900		F01	1	0.00 11,554.51 5,777.26
8	149.14 24	0.3044 2SV L 2BIG .3044 AC	2	MORELLO, EUGENE L & PAULA W 36 PETERSON ROAD HILLSBOROUGH, NJ 36 PETERSON ROAD	08844 R / 38	280,400 272,200 552,600		552,600		F01	1	0.00 11,815.14 5,907.57
9	149.14 25	0.3286 2SV L 2BIG .3286 AC	2	OFFIAH, WALTER & IRENE 34 PETERSON ROAD HILLSBOROUGH, NJ 34 PETERSON ROAD	08844 R / 38	281,500 288,400 569,900		569,900		F01	1	0.00 12,540.67 6,270.34
10	149.14 26	0.3511 2SV L 2BIG .3511 AC	2	PAGANO, CHARLES S & DENISE L 32 PETERSON ROAD HILLSBOROUGH, NJ 32 PETERSON ROAD	08844 R / 38	282,600 254,900 537,500		537,500		F01	1	0.00 11,037.95 5,518.98
11	149.14 27	0.4012 2SV L 2AG .4012 AC	2	PORTILLO, SAUL 30 PETERSON ROAD HILLSBOROUGH, NJ 30 PETERSON ROAD	08844 R / 38	285,100 280,800 565,900		565,900		F01	1	0.00 12,012.37 6,006.19
12	149.14 34	0.3790 2SV L 1AG,1BG .3790 AC	2	DZITKO, PAUL A & GILMARTIN, NANCY 28 PETERSON ROAD HILLSBOROUGH, NJ 28 PETERSON ROAD	08844 R / 38	283,600 290,500 574,100		574,100		F01	1	0.00 12,042.90 6,021.45
13	149.14 35	0.2960 2SV L 2BG .2960 AC	2	ZAMMIT-TABONA, PETER & DAVIES, JUNE 26 PETERSON ROAD HILLSBOROUGH, NJ 26 PETERSON ROAD	08844 R / 38	294,100 218,700 512,800		512,800		F01	1	0.00 10,460.35 5,230.18
14	149.14 36	0.2440 2SV L 2AG .2440 AC	2	CHERNOFF, ADAM L & ANDREA B 24 PETERSON ROAD HILLSBOROUGH, NJ 24 PETERSON ROAD	08844 R / 38	291,600 244,400 536,000		536,000		F01	1	0.00 11,376.07 5,688.04
Page Totals				V1 250		3,962,500 3,652,600	0	7,615,100				Block: 149.14 Lot: 36

1	2	3	4	5	6	7	8	9	10	11		
Line	Block No Lot No. Qualification Account #	Land Dimensions Building Description Additional Lots Acreage	Prop Class	Owner's Name Address City State Property Location	Billing Code Zip Code Zoning/Tax Map Pg	Value	Exemptions Code Amount	Net Taxable Value	Deductions Code No Owners	Special Tax Codes	Num Units	Deduction Amt 2021 Tax 2022 1st
						Land Improvemnt Total						
1	149.14 37	0.2180 2SV L 1AG,1BG .2180 AC	2	STOTO, ROBERT & GINA S 22 PETERSON ROAD HILLSBOROUGH, NJ 22 PETERSON ROAD	08844 R / 38	290,500 255,600 546,100		546,100		F01	1	0.00 11,629.65 5,814.83
2	149.14 38	0.2040 2SV L 2AG .2040 AC	2	ROSENBAUM, PAUL B & ROSENBAUM, ROSE 20 PETERSON ROAD HILLSBOROUGH, NJ 20 PETERSON ROAD	08844 R / 38	290,200 255,900 546,100		546,100		F01	1	0.00 11,683.65 5,841.83
3	149.14 39	0.2020 2SV L 1AG,1BG .2020 AC	2	LISOWSKI, DARLENE M 18 PETERSON ROAD HILLSBOROUGH, NJ 18 PETERSON ROAD	08844 R / 38	290,100 214,700 504,800		504,800		F01	1	0.00 11,021.51 5,510.76
4	149.14 40	0.2030 2SV L 1AG,1BG .2030 AC	2	RIVERA, JOSE M & KIMBERLY 16 PETERSON ROAD HILLSBOROUGH, NJ 16 PETERSON ROAD	08844 R / 38	289,800 282,000 571,800		571,800		F01	1	0.00 11,897.32 5,948.66
5	149.14 41	0.2430 2SF L 2AG .2430 AC	2	VANVOURELLIS, VINCENT P & RITA 14 PETERSON ROAD HILLSBOROUGH, NJ 14 PETERSON ROAD	1175 08844 R / 38	291,800 232,300 524,100		524,100		F01	1	0.00 10,927.59 5,463.80
6	149.14 42	0.4340 2SV L 1AG,1BG .4340 AC	2	TORRES, OLIVA M 12 PETERSON ROAD HILLSBOROUGH, NJ 12 PETERSON ROAD	08844 R / 38	301,400 297,400 598,800		598,800		F01	1	0.00 12,498.41 6,249.21
7	149.14 43	0.7180 2SV L 2AG .7180 AC	2	MUSUMECI, THOMAS M & MICHELE 10 PETERSON ROAD HILLSBOROUGH, NJ 10 PETERSON ROAD	1175 08844 R / 38	300,000 223,300 523,300		523,300		F01	1	0.00 11,169.44 5,584.72
8	149.14 44	0.5620 2SV L 1AG,1BG .5620 AC	2	HO, MICHAEL J & KAREN 8 PETERSON ROAD HILLSBOROUGH, NJ 8 PETERSON ROAD	08844 R / 38	292,600 276,900 569,500		569,500		F01	1	0.00 12,176.73 6,088.37
9	149.14 45	0.7157 2SV L 1AG,1BG .7157 AC	2	VISCEL, MICHAEL A JR & NICOLE 6 PETERSON ROAD HILLSBOROUGH, NJ 6 PETERSON ROAD	08844 R / 38	300,000 331,700 631,700		631,700		F01	1	0.00 13,343.69 6,671.85
10	149.14 46	0.4940 2SV L 2AG .4940 AC	2	HORNER, JOHN R JR & COLLEEN BROWN 4 PETERSON ROAD HILLSBOROUGH, NJ 4 PETERSON ROAD	08844 R / 38	289,500 294,200 583,700		583,700		F01	1	0.00 12,622.85 6,311.43
11	149.14 47	0.4990 2SV L 2BIG MODEL HOME .4990 AC	2	CHATTERJEE, RITWIK & BHATT, N 400 CONOVER DRIVE HILLSBOROUGH, NJ 400 CONOVER DRIVE	08844 R / 38	304,600 354,300 658,900		658,900		F01	1	0.00 14,435.50 7,217.75
12	149.15 1	0.2320 2SV L 2BIG .2320 AC	2	REIGROD, PAUL & CANDACE 11 BROACH WAY HILLSBOROUGH, NJ 11 BROACH WAY	08844 R / 37	291,500 266,400 557,900		557,900		F01	1	0.00 11,916.11 5,958.06
13	149.15 2	0.2799 2SV L 2BIG .2799 AC	2	CHOIDA, KATHLEEN 9 BROACH WAY HILLSBOROUGH, NJ 9 BROACH WAY	08844 R / 37	294,000 265,600 559,600		559,600		F01	1	0.00 11,986.55 5,993.28
14	149.15 3	0.3126 2SV L 2BIG .3126 AC	2	MAISURIA, SUSHIL I. 7 BROACH WAY HILLSBOROUGH, NJ 7 BROACH WAY	08844 R / 37	295,400 312,400 607,800		607,800		F01	1	0.00 12,641.63 6,320.82
Page Totals						4,121,400 3,862,700	0	7,984,100				Block: 149.15 Lot: 3

1	2	3	4	5	6	7	8	9	10	11		
Line	Block No Lot No. Qualification Account #	Land Dimensions Building Description Additional Lots Acreage	Prop Class	Owner's Name Address City State Property Location	Billing Code Zip Code Zoning/Tax Map Pg	Value	Exemptions Code Amount	Net Taxable Value	Deductions Code No Owners	Special Tax Codes	Num Units	Deduction Amt 2021 Tax 2022 1st
						Land Improvemnt Total						
1	149.15 4	0.2757 2SV L 2BIG .2757 AC	2	HONG, JUN 5 BROACH WAY HILLSBOROUGH, NJ 5 BROACH WAY	08844 R / 37	293,500 262,000 555,500		555,500		F01	1	0.00 11,580.34 5,790.17
2	149.15 5	0.2601 2SV L 2AG .2601 AC	2	WESTCOTT, CHRISTOPHER & JENNIFER 3 BROACH WAY HILLSBOROUGH, NJ 3 BROACH WAY	08844 R / 37	292,700 288,900 581,600		581,600		F01	1	0.00 12,155.60 6,077.80
3	149.15 6	0.2417 2SV L 2BIG .2417 AC	2	CHUI, DANNY S & CHRISTINE L 1 BROACH WAY HILLSBOROUGH, NJ 1 BROACH WAY	08844 R / 37	291,800 268,000 559,800		559,800		F01	1	0.00 12,073.42 6,036.71
4	149.15 7	0.2344 2SV L 2BIG .2344 AC	2	CONVERY, KEITH M 6 DE RIEMER ROAD HILLSBOROUGH, NJ 6 DE RIEMER ROAD	08844 R / 37	291,500 228,400 519,900		519,900		F01	1	0.00 11,073.17 5,536.59
5	149.15 8	0.2718 2SV L 2AG .2718 AC	2	BALAN, HARISH & RESHMI H 8 DE RIEMER ROAD HILLSBOROUGH, NJ 8 DE RIEMER ROAD	08844 R / 37	293,500 281,600 575,100		575,100		F01	1	0.00 12,552.41 6,276.21
6	149.15 9	0.2436 2SV L 2BIG .2436 AC	2	OWN, DINA & MOHAMED, ZEYAD 10 DERIEMER RD HILLSBOROUGH, NJ 10 DE RIEMER ROAD	08844-1167 R / 37	292,200 329,800 622,000		622,000		F01	1	0.00 12,904.61 6,452.31
7	149.15 10	0.2299 2SV L 2BIG .2299 AC	2	LAVECCHIA, VINCENT & LISA S 12 DE RIEMER ROAD HILLSBOROUGH, NJ 12 DE RIEMER ROAD	08844 R / 37	291,500 310,000 601,500		601,500		F01	1	0.00 12,629.90 6,314.95
8	149.15 11	0.2428 2SV L 2AG .2428 AC	2	RISHER, NICOLE K & EDWARD L JR 14 DE RIEMER ROAD HILLSBOROUGH, NJ 14 DE RIEMER ROAD	08844 R / 37	291,900 274,400 566,300		566,300		F01	1	0.00 11,991.24 5,995.62
9	149.16 1	0.2758 2SV L 2AG .2758 AC	2	SRINIVASAN, SHANKAR S & VRUNDA 1 LANE ROAD HILLSBOROUGH, NJ 1 LANE ROAD	08844 R / 38	293,200 244,300 537,500		537,500		F01	1	0.00 10,981.60 5,490.80
10	149.16 2	0.2514 2SV L 2AG .2514 AC	2	SEKHAR, CHANDRA & ANITA 416 PATRIOTS PATH MALVERN, PA 432 CONOVER DRIVE	4440 19355 R / 38	292,700 260,700 553,400		553,400		F01	1	0.00 11,587.39 5,793.70
11	149.16 3	0.2493 2SV L 2AG .2493 AC	2	COLEMAN NALLY, DEBRA J 434 CONOVER DRIVE HILLSBOROUGH, NJ 434 CONOVER DRIVE	08844 R / 38	292,500 264,500 557,000		557,000		F01	1	0.00 11,730.61 5,865.31
12	149.16 4	0.2226 2SV L 2AG .2226 AC	2	AMANULLAH, SHARIQ & SABNUM 436 CONOVER DRIVE HILLSBOROUGH, NJ 436 CONOVER DRIVE	08844 R / 38	291,100 311,000 602,100		602,100		F01	1	0.00 12,874.09 6,437.05
13	149.16 5	0.1972 2SV L 2BIG .1972 AC	2	HUANG, JIE & JUN XING 438 CONOVER DRIVE HILLSBOROUGH, NJ 438 CONOVER DRIVE	08844 R / 38	289,900 230,100 520,000		520,000		F01	1	0.00 10,979.25 5,489.63
14	149.16 6	0.2378 2SV L 2AG .2378 AC	2	PANDIT, SUMIT & NAYAK, KANIKA 440 CONOVER DRIVE HILLSBOROUGH, NJ 440 CONOVER DRIVE	08844 R / 38	291,900 234,800 526,700		526,700		F01	1	0.00 10,965.16 5,482.58
Page Totals						4,089,900 3,788,500	0	7,878,400				Block: 149.16 Lot: 6

1	2	3	4	5	6	7	8	9	10	11		
Line	Block No Lot No. Qualification Account #	Land Dimensions Building Description Additional Lots Acreage	Prop Class	Owner's Name Address City State Property Location	Billing Code Zip Code Zoning/Tax Map Pg	Value	Exemptions Code Amount	Net Taxable Value	Deductions Code No Owners	Special Tax Codes	Num Units	Deduction Amt 2021 Tax 2022 1st
						Land Improvemnt Total						
1	149.16 7	0.2073 2SV L 2AG .2073 AC	2	SUBRAMANIAN, SUBBU & NACHAMMAI 55 PETERSON ROAD HILLSBOROUGH, NJ 55 PETERSON ROAD	08844 R / 38	290,400 259,000 549,400		549,400		F01	1	0.00 11,627.30 5,813.65
2	149.16 8	0.2018 2SV L 2BIG .2018 AC	2	BABARIA, KISHORKUMAR & JAGRUTI 53 PETERSON ROAD HILLSBOROUGH, NJ 53 PETERSON ROAD	08844 R / 38	290,100 307,300 597,400		597,400		F01	1	0.00 12,164.99 6,082.50
3	149.16 9	0.2030 2SV L 2BIG .2030 AC	2	CHHAMUNYA, GIRISH & ANJALI 51 PETERSON ROAD HILLSBOROUGH, NJ 51 PETERSON ROAD	08844 R / 38	290,200 274,900 565,100		565,100		F01	1	0.00 12,087.50 6,043.75
4	149.16 10	0.2112 2SV L 2AG .2112 AC	2	TRIVEDI, SACHIN VIREN & ELIZABETH A 49 PETERSON ROAD HILLSBOROUGH, NJ 49 PETERSON ROAD	08844 R / 38	290,200 287,900 578,100		578,100		F01	1	0.00 12,491.36 6,245.68
5	149.16 11	0.2113 2SV L 2AG .2113 AC	2	LANGAN, JOHN JR 47 PETERSON ROAD HILLSBOROUGH, NJ 47 PETERSON ROAD	08844 R / 38	290,300 298,700 589,000		589,000		F01	1	0.00 12,517.19 6,258.60
6	149.16 12	0.2292 2SV L 2AG .2292 AC	2	KUMAR, SANJEEV 45 PETERSON ROAD HILLSBOROUGH, NJ 45 PETERSON ROAD	08844 R / 38	291,100 273,100 564,200		564,200		F01	1	0.00 11,890.27 5,945.14
7	149.16 13	0.2573 2SV L 2AG .2573 AC	2	FRANCIS, ANTHONY & BEENA 2 O'NEAL COURT HILLSBOROUGH, NJ 2 O'NEAL COURT	08844 R / 38	291,900 249,000 540,900		540,900		F01	1	0.00 11,554.51 5,777.26
8	149.16 14	0.2382 2SV L 2BIG .2382 AC	2	SLUKA, KEVIN & DAWN R 4 O'NEAL COURT HILLSBOROUGH, NJ 4 O'NEAL COURT	08844 R / 38	291,400 254,700 546,100		546,100		F01	1	0.00 11,843.31 5,921.66
9	149.16 15	0.3029 2SV L 2AG .3029 AC	2	THANGAVELU, KIRUBAHARAN & AARTHI M 6 O'NEAL COURT HILLSBOROUGH, NJ 6 O'NEAL COURT	08844 R / 38	294,600 247,300 541,900		541,900		F01	1	0.00 11,732.96 5,866.48
10	149.16 16	0.4484 2SV L 2AG .4484 AC	2	RAMAKRISHNAN, SUNDARESAN & KRITHIVA 8 O'NEAL COURT HILLSBOROUGH, NJ 8 O'NEAL COURT	08844 R / 38	302,300 269,300 571,600		571,600		F01	1	0.00 12,406.83 6,203.42
11	149.16 17	0.5217 2SV L 2BIG .5217 AC	2	LEE, ROBERT Y & MELANIE Y 10 O'NEAL COURT HILLSBOROUGH, NJ 10 O'NEAL COURT	08844 R / 38	305,300 303,500 608,800		608,800		F01	1	0.00 13,235.68 6,617.84
12	149.16 18	0.3990 2SV L 2AG AKA STR 13 .3990 AC	2	GADEMSKY, DOUGLAS C & LEENA D 11 O'NEAL COURT HILLSBOROUGH, NJ 11 O'NEAL COURT	08844 R / 38	299,600 312,700 612,300		612,300		F01	1	0.00 12,733.21 6,366.61
13	149.16 19	0.3376 2SV L 2BIG AKA STR 11 .3376 AC	2	SCHANTZ, DANIEL F & JOLENE A 9 O'NEAL COURT HILLSBOROUGH, NJ 9 O'NEAL COURT	08844 R / 38	296,700 269,400 566,100		566,100		F01	1	0.00 11,634.35 5,817.18
14	149.16 20	0.2823 2SV L 2AG .2823 AC	2	MONTAGNA, MICHAEL J & DEBRA M 7 O'NEAL COURT HILLSBOROUGH, NJ 7 O'NEAL COURT	08844 R / 38	294,100 277,600 571,700		571,700		F01	1	0.00 11,892.63 5,946.32
Page Totals						4,118,200 3,884,400	0	8,002,600				Block: 149.16 Lot: 20

1	2	3	4	5	6	7	8	9	10	11		
Line	Block No Lot No. Qualification Account #	Land Dimensions Building Description Additional Lots Acreage	Prop Class	Owner's Name Address City State Property Location	Billing Code Zip Code Zoning/Tax Map Pg	Value	Exemptions Code Amount	Net Taxable Value	Deductions Code No Owners	Special Tax Codes	Num Units	Deduction Amt 2021 Tax 2022 1st
						Land Improvemnt Total						
1	149.16 21	0.3045 2SV L 2BIG .3045 AC	2	BATTOGLIA, THOMAS & CARMELLA 5 O'NEAL COURT HILLSBOROUGH, NJ 5 O'NEAL COURT	08844 R / 38	295,500 309,200 604,700		604,700		F01	1	0.00 12,937.48 6,468.74
2	149.16 23	0.3032 2SV L 2AG .3032 AC	2	HOFMEISTER, BRIAN W & LISA A 3 O'NEAL COURT HILLSBOROUGH, NJ 3 O'NEAL COURT	08844 R / 38	296,200 282,100 578,300		578,300		F01	1	0.00 12,005.33 6,002.67
3	149.16 24	0.2691 2SV L 2BIG .2691 AC	2	RAIA, MATTHEW D & KAREN A 1 O'NEAL COURT HILLSBOROUGH, NJ 1 O'NEAL COURT	08844 R / 38	293,200 240,400 533,600		533,600		F01	1	0.00 11,279.79 5,639.90
4	149.16 25	0.2274 2SV L 2BIG .2274 AC	2	PATEL, BANKIM A & BANSARI B 39 PETERSON ROAD HILLSBOROUGH, NJ 39 PETERSON ROAD	08844 R / 38	291,400 323,000 614,400		614,400		F01	1	0.00 13,148.80 6,574.40
5	149.16 26	0.2511 2SV L 2AG .2511 AC	2	PILLINGER, JEFFREY E & PATTI L 37 PETERSON ROAD HILLSBOROUGH, NJ 37 PETERSON ROAD	08844 R / 38	292,100 267,000 559,100		559,100		F01	1	0.00 11,498.16 5,749.08
6	149.16 27	0.2018 2SV L 2BIG .2018 AC	2	MANDIC, JOHN R & MICHELE L 13 LANE ROAD HILLSBOROUGH, NJ 13 LANE ROAD	08844 R / 38	290,900 307,400 598,300		598,300		F01	1	0.00 12,728.51 6,364.26
7	149.16 28	0.2016 2SV L 2BIG .2016 AC	2	DEIVANAYAGAM, VENKATESH & ET AL 11 LANE RD HILLSBOROUGH, NJ 11 LANE ROAD	08844 R / 38	290,700 245,500 536,200		536,200		F01	1	0.00 11,385.46 5,692.73
8	149.16 29	0.2076 2SV L 2AG .2076 AC	2	CHOIDA-SARA, CHRISTIE A 9 LANE ROAD HILLSBOROUGH, NJ 9 LANE ROAD	08844 R / 38	290,300 250,300 540,600		540,600		F01	1	0.00 11,566.25 5,783.13
9	149.16 30	0.2020 2SV L 2BG .2020 AC	2	CHISARI, STEPHEN & WEISS, CAROL 7 LANE ROAD HILLSBOROUGH, NJ 7 LANE ROAD	660 08844 R / 38	290,100 223,100 513,200		513,200		F01	1	0.00 10,861.85 5,430.93
10	149.16 31	0.2020 2SV L 2AG .2020 AC	2	FUZELE, VIVEK & SONALI THAMKE 5 LANE ROAD HILLSBOROUGH, NJ 5 LANE ROAD	08844 R / 38	290,100 238,100 528,200		528,200		F01	1	0.00 11,277.45 5,638.73
11	149.16 32	0.2020 2SV L 2BG .2020 AC	2	ALBEE, ERIC & LAUREN 3 LANE ROAD HILLSBOROUGH, NJ 3 LANE ROAD	08844 R / 38	290,100 246,200 536,300		536,300		F01	1	0.00 11,345.56 5,672.78
12	150 1	2.0000 2SF L 2.0000 AC	3A	DUKE FARMS FOUNDATION 80 ROUTE 206 SOUTH HILLSBOROUGH, NJ 406 NEW CENTRE ROAD	08844 AG / 23	250,000 149,300 399,300		399,300		F01	1	0.00 9,375.57 4,687.79
13	150 1 Q0037	71.7600 71.7600 AC	3B	DUKE FARMS FOUNDATION 80 ROUTE 206 SOUTH HILLSBOROUGH, NJ 406 NEW CENTRE ROAD	08844 AG / 23	46,000 0 46,000		46,000		F01	1	0.00 1,054.26 527.13
14	150 1.01 Q0037	3.5800 3.5800 AC	3B	DUKE FARMS FOUNDATION 80 ROUTE 206 SOUTH HILLSBOROUGH, NJ BEEKMAN LANE	08844 AG / 23	400 0 400		400		F01	1	0.00 7.05 3.53
Page Totals						3,507,000 3,081,600	0	6,588,600				Block: 150 Lot: 1.01

1	2	3	4	5	6	7	8	9	10	11		
Line	Block No Lot No. Qualification Account #	Land Dimensions Building Description Additional Lots Acreage	Prop Class	Owner's Name Address City State Property Location	Billing Code Zip Code Zoning/Tax Map Pg	Value	Exemptions Code Amount	Net Taxable Value	Deductions Code No Owners	Special Tax Codes	Num Units	Deduction Amt 2021 Tax 2022 1st
						Land Improvemnt Total						
1	150 1.02	2.330 2.3300 AC	1	PUBLIC SERVICE ELEC & GAS CO 80 PARK PL PROP TAX 6 FLR NEWARK, NJ BEEKMAN LANE	07102-4194 AG / 23	23,300 0 23,300		23,300		F01	1	0.00 547.09 273.55
2	150 3	1.510 2SF L 1UG 1.5100 AC	2	ROAMER, JASON A & DANA A 223 AUTEN ROAD HILLSBOROUGH, NJ 223 AUTEN ROAD	08844 AG / 23	148,800 227,500 376,300		376,300		F01	1	0.00 7,926.85 3,963.43
3	150 4	58.7100 FARMLAND PRESERVED 58.7100 AC	15C	TOWNSHIP OF HILLSBOROUGH 379 SOUTH BRANCH ROAD HILLSBOROUGH, NJ AUTEN ROAD	08844 AG / 23	587,100 0 587,100		*Exempt*		F01	1	0.00 0.00 0.00
4	150 4.01	2.710 2SF L 2UG 2.7100 AC	2	MICCOLIS, LISA 255 AUTEN ROAD HILLSBOROUGH, NJ 255 AUTEN ROAD	08844 AG / 23	187,100 206,500 393,600		393,600		F01	1	0.00 8,938.84 4,469.42
5	150 5	POLE BARN PRESERVED 42.9400 AC	3A	BEEKMAN REALTY, LLC 113 BEEKMAN LANE HILLSBOROUGH, NJ 113 BEEKMAN LANE	08844 AG / 23	0 80,500 80,500		80,500		F01	1	0.00 1,890.16 945.08
6	150 5 Q0014	42.9400 PRESERVED 42.9400 AC	3B	BEEKMAN REALTY, LLC 113 BEEKMAN LANE HILLSBOROUGH, NJ 113 BEEKMAN LANE	08844 AG / 23	36,600 0 36,600		36,600		F01	1	0.00 838.24 419.12
7	150 6	12.0000 1SCB,M 12.0000 AC	4B	BRUNSWICK WASTE SYSTEMS, LLC P O BOX 226 FLAGTOWN, NJ 117 BEEKMAN LANE	08821 AG / 23	478,000 442,100 920,100		920,100		F01	1	0.00 21,603.95 10,801.98
8	150 7	6.3500 6.3500 AC	5A	CONSOLIDATED RAIL CORPORATION P O BOX 8499 PHILADELPHIA, PA BEEKMAN LANE	19101 AG / 23	0 0 0		*Exempt RR*		F01	1	0.00 0.00 0.00
9	150 8	38.0000 OPEN SPACE PRESERVED 38.0000 AC	15C	TOWNSHIP OF HILLSBOROUGH 379 SOUTH BRANCH ROAD HILLSBOROUGH, NJ BEEKMAN LANE	08844 AG / 23	380,000 0 380,000		*Exempt*		F01	1	0.00 0.00 0.00
10	150 8.01	2.0000 2.0000 AC	1	GRAY, TERESA 5301 DREW PLACE LINCOLN, NE BEEKMAN LANE	68516 AG / 23	150,500 0 150,500		150,500		F01	1	0.00 3,122.84 1,561.42
11	150 8.02	1.0000 2SF F 3 UNITS 1.0000 AC	2	SMITH, PAUL M & SUZANNE E 5500 NW 2ND AVE UNIT 419 BOCA RATON, FL 147 BEEKMAN LANE	33487 AG / 23	205,000 289,600 494,600		494,600		F01	1	0.00 10,558.96 5,279.48
12	150 9 Q0046	12.7100 12.7100 AC	3B	GALLERIA CONSTRUCTION, INC 309 HIGHWAY 31 FLEMINGTON, NJ OFF BEEKMAN LANE	08822 AG / 23	6,100 0 6,100		6,100		F01	1	0.00 138.54 69.27
13	150 10	49.4200 ELEMENTARY 49.4200 AC	15A	HILLSBOROUGH TWP BOARD OF EDUCATION 379 SOUTH BRANCH ROAD HILLSBOROUGH, NJ 281 AUTEN ROAD	08844 R / 23	634,200 13,610,900 14,245,100		*Exempt*		F01	1	0.00 0.00 0.00
14	150 11	2.150 1SF R 2AG 2.1500 AC	2	HILLER, PATRICIA M & YOUNG, TRACY L 283 AUTEN ROAD HILLSBOROUGH, NJ 283 AUTEN ROAD	08844 R / 23	181,500 193,700 375,200		375,200		F01	1	0.00 8,974.06 4,487.03
Page Totals						1,416,900 1,439,900	0	2,856,800				Block: 150 Lot: 11

1	2	3	4	5	6	7	8	9	10	11		
Line	Block No Lot No. Qualification Account #	Land Dimensions Building Description Additional Lots Acreage	Prop Class	Owner's Name Address City State Property Location	Billing Code Zip Code Zoning/Tax Map Pg	Value	Exemptions Code Amount	Net Taxable Value	Deductions Code No Owners	Special Tax Codes	Num Units	Deduction Amt 2021 Tax 2022 1st
						Land Improvemnt Total						
1	150 20	5.3200 AKA LOT 2 5.3200 AC	1	PUBLIC SERVICE ELEC & GAS CO 80 PARK PL MAIL CODE T6B NEWARK, NJ BEEKMAN LANE	07102-4194 AG / 23	16,000 0 16,000		16,000		F01	1	0.00 375.68 187.84
2	150.01 1	0.4198 2SF O 2AG .4198 AC	2	VAILHE, CHRISTOPHE & ELIZABETH 43 AMERMAN LANE HILLSBOROUGH, NJ 43 AMERMAN LANE	08844 R / 44	279,600 254,900 534,500		534,500		F01	1	0.00 10,925.25 5,462.63
3	150.01 2	0.4030 2SF L 2BG .4030 AC	2	FOX, JOSEPH A & CHARLOTT M 45 AMERMAN LANE HILLSBOROUGH, NJ 45 AMERMAN LANE	08844 R / 44	294,600 272,200 566,800		566,800		F01	1	0.00 11,897.32 5,948.66
4	150.01 3	0.4030 2SF L 2BIG .4030 AC	2	SWETZ, CAROLINE 47 AMERMAN LANE HILLSBOROUGH, NJ 47 AMERMAN LANE	1175 08844 R / 44	294,800 353,800 648,600		648,600		F01	1	0.00 13,409.43 6,704.72
5	150.01 4	0.3759 2SF O 2AG .3759 AC	2	BLUMBERG, MARC & AUDREY 49 AMERMAN LANE HILLSBOROUGH, NJ 49 AMERMAN LANE	08844 R / 44	293,400 273,800 567,200		567,200		F01	1	0.00 11,538.07 5,769.04
6	150.01 5	0.3389 2SF L 1AG,1BG .3389 AC	2	REILLY, PATRICK & D R LIVING TRUST 51 AMERMAN LN HILLSBOROUGH, NJ 51 AMERMAN LANE	660 08844 R / 44	291,400 318,100 609,500		609,500		F01	1	0.00 12,575.91 6,287.96
7	150.01 6	0.5891 2SF O 2AG, POOL .5891 AC	2	ZOTIAN, GREGORY H & SUSAN G 53 AMERMAN LANE HILLSBOROUGH, NJ 53 AMERMAN LANE	08844 R / 44	303,100 280,500 583,600		583,600		F01	1	0.00 12,491.36 6,245.68
8	150.01 7	0.3339 2SF L 2BG .3339 AC	2	EVANS, JOHN F & VICKI M 52 AMERMAN LANE HILLSBOROUGH, NJ 52 AMERMAN LANE	08844 R / 44	291,000 282,500 573,500		573,500		F01	1	0.00 11,963.07 5,981.54
9	150.01 8	0.3836 2SF L 1AG,1BG POOL .3836 AC	2	SUTHERLIN, MICHAEL D & ABBIE M 50 AMERMAN LANE HILLSBOROUGH, NJ 50 AMERMAN LANE	586 08844 R / 44	293,400 274,500 567,900		567,900		F01	1	0.00 13,061.93 6,530.97
10	150.01 9	0.1984 2SF L 2BG .1984 AC	2	RAVI, BRIJESH & SANGEETHA DAS 48 AMERMAN LANE HILLSBOROUGH, NJ 48 AMERMAN LANE	08844 R / 44	300,000 272,500 572,500		572,500		F01	1	0.00 11,608.51 5,804.26
11	150.01 10	0.2388 2SF L 2BG .2388 AC	2	DI OMENICO, MARLENE 46 AMERMAN LANE HILLSBOROUGH, NJ 46 AMERMAN LANE	08844 R / 44	302,000 302,200 604,200		604,200		F01	1	0.00 12,620.51 6,310.26
12	150.01 11	0.2310 2SF O 2AG .2310 AC	2	SATEARY, THOMAS J & KATHLEEN R 44 AMERMAN LANE HILLSBOROUGH, NJ 44 AMERMAN LANE	08844 R / 44	301,400 290,500 591,900		591,900		F01	1	0.00 11,798.71 5,899.36
13	150.01 12	0.2950 2SF L 2BIG .2950 AC	2	ARAVINTHAN, SANMUGAM & ARAVINTHAN L 42 AMERMAN LANE HILLSBOROUGH, NJ 42 AMERMAN LANE	1175 08844 R / 44	303,700 252,900 556,600		556,600		F01	1	0.00 12,075.77 6,037.89
14	150.01 13	0.2591 2SF L 2BIG .2591 AC	2	AVOLIO, MICHAEL A & MARIE E 35 VAN ZANDT DRIVE HILLSBOROUGH, NJ 35 VAN ZANDT DRIVE	08844 R / 44	302,500 292,200 594,700		594,700		F01	1	0.00 12,951.57 6,475.79
Page Totals						3,866,900 3,720,600	0	7,587,500				Block: 150.01 Lot: 13

1	2	3	4	5	6	7	8	9	10	11		
Line	Block No Lot No. Qualification Account #	Land Dimensions Building Description Additional Lots Acreage	Prop Class	Owner's Name Address City State Property Location	Billing Code Zip Code Zoning/Tax Map Pg	Value	Exemptions Code Amount	Net Taxable Value	Deductions Code No Owners	Special Tax Codes	Num Units	Deduction Amt 2021 Tax 2022 1st
						Land Improvemnt Total						
1	150.01 14	0.2020 2SF L 2BG .2020 AC	2	SO, CHAKHAY & LORETTA 37 VAN ZANDT DRIVE HILLSBOROUGH, NJ 37 VAN ZANDT DRIVE	08844 R / 44	300,100 309,400 609,500		609,500		F01	1	0.00 12,829.47 6,414.74
2	150.01 15	0.2020 2SF L 2BIG .2020 AC	2	WANG, DUAN-FAN 39 VAN ZANDT DRIVE HILLSBOROUGH, NJ 39 VAN ZANDT DRIVE	08844 R / 44	300,100 260,900 561,000		561,000		F01	1	0.00 11,143.61 5,571.81
3	150.01 16	0.2020 2SF L 2BG .2020 AC	2	HIRSCH, JEREMY S & ANNIS, LISA 41 VAN ZANDT DRIVE HILLSBOROUGH, NJ 41 VAN ZANDT DRIVE	08844 R / 44	300,100 306,900 607,000		607,000		F01	1	0.00 12,378.66 6,189.33
4	150.01 17	5.3276 CVS CVS 5.3276 AC	4A	N C V DEVELOPERS INC 90 WOODBRIDGE CENTER DR WOODBRIDGE, NJ 220 TRIANGLE ROAD	07095 C1 / 44	2,049,000 3,763,700 5,812,700		5,812,700		F01	1	0.00 136,482.20 68,241.10
5	150.01 18	6.4996 OPEN SPACE 6.4996 AC	15C	TOWNSHIP OF HILLSBOROUGH 379 SOUTH BRANCH ROAD HILLSBOROUGH, NJ AUTEN ROAD	08844 R1 / 44	105,000 0 105,000		*Exempt*		F01	1	0.00 0.00 0.00
6	150.01 19	0.3903 2SV L 2BIG .3903 AC	2	SMITH, THOMAS A & YOUMIKO 43 VAN ZANDT DRIVE HILLSBOROUGH, NJ 43 VAN ZANDT DRIVE	08844 R1 / 44	359,600 283,300 642,900		642,900		F01	1	0.00 13,684.14 6,842.07
7	150.01 20	0.3560 2SV L 2BIG .3560 AC	2	GATCHALIAN, RICARDO & SUSAN 45 VAN ZANDT DRIVE HILLSBOROUGH, NJ 45 VAN ZANDT DRIVE	08844 R1 / 44	357,300 306,200 663,500		663,500		F01	1	0.00 13,444.65 6,722.33
8	150.01 21	0.4230 2SV L 2BIG .4230 AC	2	MC CLINTIC, JAN MICHAEL & BRITTANY 47 VAN ZANDT DRIVE HILLSBOROUGH, NJ 47 VAN ZANDT DRIVE	08844 R1 / 44	360,500 315,900 676,400		676,400		F01	1	0.00 13,984.69 6,992.35
9	150.01 22	0.4760 2SV L 2BIG .4760 AC	2	LENKEY, LASZLO Z & LESLIE A 17 RANDOLPH WAY HILLSBOROUGH, NJ 17 RANDOLPH WAY	08844 R1 / 44	363,000 286,700 649,700		649,700		F01	1	0.00 13,677.11 6,838.56
10	150.01 23	0.7160 2SV L 2BIG .7160 AC	2	GALLO, JOSEPH JR 15 RANDOLPH WAY HILLSBOROUGH, NJ 15 RANDOLPH WAY	08844 R1 / 44	375,000 341,600 716,600		716,600		F01	1	0.00 14,703.18 7,351.59
11	150.01 24	0.7350 2SV L 2BIG .7350 AC	2	HUSNAIN, SAIYED & SUBEEKA 13 RANDOLPH WAY HILLSBOROUGH, NJ 13 RANDOLPH WAY	08844 R1 / 44	376,300 318,400 694,700		694,700		F01	1	0.00 14,632.74 7,316.37
12	150.01 25	1.435 OPEN SPACE 1.4350 AC	1	HERITAGE ESTATES HOMEOWNERS ASSOC 315 RARITAN AVENUE HIGHLAND PARK, NJ RANDOLPH WAY-OPEN SPACE	08904 R1 / 44	0 0 0		0		F01	1	0.00 0.00 0.00
13	150.01 26	0.6580 2SV L 2BIG .6580 AC	2	PATEL, HITENDRA & BHAVNA 7 RANDOLPH WAY HILLSBOROUGH, NJ 7 RANDOLPH WAY	08844 R1 / 44	372,400 326,900 699,300		699,300		F01	1	0.00 14,651.52 7,325.76
14	150.01 27	0.5510 2SV L 2AG .5510 AC	2	CINCOTTA, ROBERT & SHELLEY L 5 RANDOLPH WAY HILLSBOROUGH, NJ 5 RANDOLPH WAY	08844 R1 / 44	367,700 286,700 654,400		654,400		F01	1	0.00 13,604.31 6,802.16
Page Totals						5,881,100 7,106,600	0	12,987,700				Block: 150.01 Lot: 27

1	2	3	4	5	6	7	8	9	10	11		
Line	Block No Lot No. Qualification Account #	Land Dimensions Building Description Additional Lots Acreage	Prop Class	Owner's Name Address City State Property Location	Billing Code Zip Code Zoning/Tax Map Pg	Value	Exemptions Code Amount	Net Taxable Value	Deductions Code No Owners	Special Tax Codes	Num Units	Deduction Amt 2021 Tax 2022 1st
						Land Improvemnt Total						
1	150.01 28	0.5578 2SV L 2BIG .5578 AC	2	TRIVEDI, APURVA & PRITI T 3 RANDOLPH WAY HILLSBOROUGH, NJ 3 RANDOLPH WAY	08844 R1 / 44	367,900 354,500 722,400		722,400		F01	1	0.00 15,071.82 7,535.91
2	150.01 29	0.5670 2SV L 2AG .5670 AC	2	KORENCZUK, DON W & NANCY E TRUSTEES 1 RANDOLPH WAY HILLSBOROUGH, NJ 1 RANDOLPH WAY	08844 R1 / 44	351,400 328,700 680,100		680,100		F01	1	0.00 13,909.55 6,954.78
3	150.01 30	0.1400 OPEN SPACE .1400 AC	1	HERITAGE ESTATES HOMEOWNERS ASSOC 315 RARITAN AVENUE HIGHLAND PARK, NJ RANDOLPH WAY-OPEN SPACE	08904 R1 / 44	0 0 0		0		F01	1	0.00 0.00 0.00
4	150.02 1	0.3121 2SF L 1AG,1BG .3121 AC	2	DAGA, ADITYA V & SHRUTI BAGRI 30 VAN ZANDT DRIVE HILLSBOROUGH, NJ 30 VAN ZANDT DRIVE	08844 R / 44	274,300 320,700 595,000		595,000		F01	1	0.00 12,681.55 6,340.78
5	150.02 2	0.2167 2SF L 2BG .2167 AC	2	MEHTA, VISHAL C & PANKTI V 32 VAN ZANDT DRIVE HILLSBOROUGH, NJ 32 VAN ZANDT DRIVE	08844 R / 44	300,900 292,500 593,400		593,400		F01	1	0.00 12,514.84 6,257.42
6	150.02 3	0.2695 2SF O 1AG,1BG .2695 AC	2	WATTS, KENNETH & GWENDOLYN 34 VAN ZANDT DRIVE HILLSBOROUGH, NJ 34 VAN ZANDT DRIVE	1175 08844 R / 44	303,000 327,400 630,400		630,400		F01	1	0.00 13,430.56 6,715.28
7	150.02 4	0.2215 2SF L 1AG,1BG .2215 AC	2	NORK, PHILIP J 36 VAN ZANDT DRIVE HILLSBOROUGH, NJ 36 VAN ZANDT DRIVE	08844 R / 44	303,000 299,300 602,300		602,300		F01	1	0.00 12,667.47 6,333.74
8	150.02 5	0.2470 2SF O 2AG .2470 AC	2	JOHNSON, NILES T & LEIGH A 2 WOODVILLE TERRACE HILLSBOROUGH, NJ 2 WOODVILLE TERRACE	08844 R / 44	301,900 302,000 603,900		603,900		F01	1	0.00 12,155.60 6,077.80
9	150.02 6	0.2220 2SF L 1AG, 1BG .2220 AC	2	SITNICK, MARVIN & CHERYL CO-TRUSTEE 4 WOODVILLE TER HILLSBOROUGH, NJ 4 WOODVILLE TERRACE	1628 08844-4371 R / 44	301,100 278,100 579,200		579,200		F01	1	0.00 12,369.26 6,184.63
10	150.02 7	0.2470 2SF O 1AG,1BG .2470 AC	2	BAYLIS, DOUGLAS P & LICIA GABER- 22 HUFF LANE HILLSBOROUGH, NJ 22 HUFF LANE	08844 R / 44	301,900 257,800 559,700		559,700		F01	1	0.00 12,017.06 6,008.53
11	150.02 8	0.2712 2SF L 1AG,1BG .2712 AC	2	MC CARTHY, JOHN P Y LYNNETTE A 24 HUFF LANE HILLSBOROUGH, NJ 24 HUFF LANE	08844 R / 44	303,000 278,500 581,500		581,500		F01	1	0.00 12,444.40 6,222.20
12	150.02 9	0.3420 2SF L 1AG,1BG .3420 AC	2	RAUT, YOGESH & SAVE, POONAM 26 HUFF LANE HILLSBOROUGH, NJ 26 HUFF LANE	08844 R / 44	306,600 292,700 599,300		599,300		F01	1	0.00 12,676.86 6,338.43
13	150.02 10	0.4556 2SF O 1AG,1BG .4556 AC	2	FESSEK, PAUL 28 HUFF LANE HILLSBOROUGH, NJ 28 HUFF LANE	08844 R / 44	296,400 340,800 637,200		637,200		F01	1	0.00 13,113.59 6,556.80
14	150.02 11	0.3811 2SF L 2BG .3811 AC	2	YOUNG, SHU C 25 HUFF LANE HILLSBOROUGH, NJ 25 HUFF LANE	08844 R / 44	293,300 275,600 568,900		568,900		F01	1	0.00 11,946.62 5,973.31
Page Totals						4,004,700 3,948,600	0	7,953,300				Block: 150.02 Lot: 11

1	2	3	4	5	6	7	8	9	10	11		
Line	Block No Lot No. Qualification Account #	Land Dimensions Building Description Additional Lots Acreage	Prop Class	Owner's Name Address City State Property Location	Billing Code Zip Code Zoning/Tax Map Pg	Value	Exemptions Code Amount	Net Taxable Value	Deductions Code No Owners	Special Tax Codes	Num Units	Deduction Amt 2021 Tax 2022 1st
						Land Improvemnt Total						
1	150.02 12	0.3334 2SF O 2AG .3334 AC	2	MOLESKI, MICHAEL J & MARLO 23 HUFF LANE HILLSBOROUGH, NJ 23 HUFF LANE	08844 R / 44	306,600 285,000 591,600		591,600		F01	1	0.00 11,953.67 5,976.84
2	150.02 13	0.2339 2SF L 2BIG .2339 AC	2	KHAN, HASHMATULLAH, RIYASAT ULLAH M 8 WOODVILLE TERRACE HILLSBOROUGH, NJ 8 WOODVILLE TERRACE	08844 R / 44	301,600 271,600 573,200		573,200		F01	1	0.00 11,988.89 5,994.45
3	150.02 14	0.2089 2SF L 1AG,1BG .2089 AC	2	HANDLER, JOEL T & ELLEN F 10 WOODVILLE TERRACE HILLSBOROUGH, NJ 10 WOODVILLE TERRACE	08844 R / 44	301,100 274,700 575,800		575,800		F01	1	0.00 12,031.15 6,015.58
4	150.02 15	0.3960 2SF O 2AG, POOL .3960 AC	2	BERKOWITZ, RICHARD 12 WOODVILLE TERRACE HILLSBOROUGH, NJ 12 WOODVILLE TERRACE	08844 R / 44	293,700 283,100 576,800		576,800		F01	1	0.00 11,556.86 5,778.43
5	150.02 16	.3802 2SF L 2BIG, POOL .3802 AC	2	SCHWARTZ, LARRY M & LYNN A TRUSTEES 14 WOODVILLE TERRACE HILLSBOROUGH, NJ 14 WOODVILLE TERRACE	08844 R / 44	293,100 356,200 649,300		649,300		F01	1	0.00 13,388.30 6,694.15
6	150.02 17	0.4018 2SF L 2BG,POOL .4018 AC	2	SHEEN, JERRY 16 WOODVILLE TERRACE HILLSBOROUGH, NJ 16 WOODVILLE TERRACE	08844 R / 44	293,900 327,700 621,600		621,600		F01	1	0.00 12,989.14 6,494.57
7	150.02 18	0.2785 2SF O 2AG .2785 AC	2	KHASHAB, MOHAMMED & JANET 19 WOODVILLE TERRACE HILLSBOROUGH, NJ 19 WOODVILLE TERRACE	08844 R / 44	303,900 266,700 570,600		570,600		F01	1	0.00 11,845.67 5,922.84
8	150.02 19	0.2941 2SF O 2AG .2941 AC	2	MORO, JOHN R JR & ELIZABETH D 17 WOODVILLE TERRACE HILLSBOROUGH, NJ 17 WOODVILLE TERRACE	4440 08844 R / 44	304,400 285,900 590,300		590,300		F01	1	0.00 12,160.30 6,080.15
9	150.02 20	0.2117 2SF L 2AG .2117 AC	2	DESATNIK, LEWIS & MAUREEN 15 WOODVILLE TERRACE HILLSBOROUGH, NJ 15 WOODVILLE TERRACE	08844 R / 44	300,300 267,900 568,200		568,200		F01	1	0.00 11,859.75 5,929.88
10	150.02 21	0.2112 2SF L 1AG,1BG .2112 AC	2	KREITMAN, NEIL I & BRIANNE S 13 WOODVILLE TERRACE HILLSBOROUGH, NJ 13 WOODVILLE TERRACE	08844 R / 44	300,600 281,200 581,800		581,800		F01	1	0.00 12,017.06 6,008.53
11	150.02 22	0.2112 2SF L 2AG .2112 AC	2	FROST, JESSICA 11 WOODVILLE TERRACE HILLSBOROUGH, NJ 11 WOODVILLE TERRACE	08844 R / 44	300,600 329,100 629,700		629,700		F01	1	0.00 13,160.55 6,580.28
12	150.02 23	0.2112 2SF O 2AG .2112 AC	2	MUNOZ, ADOLFO A & J M- ET AL 9 WOODVILLE TERRACE HILLSBOROUGH, NJ 9 WOODVILLE TERRACE	08844 R / 44	300,600 269,700 570,300		570,300		F01	1	0.00 11,315.02 5,657.51
13	150.02 24	0.2112 2SF L 2BG .2112 AC	2	THOMPSON, J & CROSDALE, M & KAREN 7 WOODVILLE TERRACE HILLSBOROUGH, NJ 7 WOODVILLE TERRACE	08844 R / 44	300,600 301,000 601,600		601,600		F01	1	0.00 12,404.49 6,202.25
14	150.02 25	0.2112 2SF O 2AG .2112 AC	2	GANESAN, PADMANABHAN & UMA B 5 WOODVILLE TERRACE HILLSBOROUGH, NJ 5 WOODVILLE TERRACE	08844 R / 44	300,600 282,400 583,000		583,000		F01	1	0.00 12,049.94 6,024.97
Page Totals						4,201,600 4,082,200	0	8,283,800				Block: 150.02 Lot: 25

1	2	3	4	5	6	7	8	9	10	11		
Line	Block No Lot No. Qualification Account #	Land Dimensions Building Description Additional Lots Acreage	Prop Class	Owner's Name Address City State Property Location	Billing Code Zip Code Zoning/Tax Map Pg	Value	Exemptions Code Amount	Net Taxable Value	Deductions Code No Owners	Special Tax Codes	Num Units	Deduction Amt 2021 Tax 2022 1st
						Land Improvemnt Total						
1	150.02 26	0.2112 2SF L 2BG .2112 AC	2	DISANTO, VICTOR & PATRICIA 3 WOODVILLE TERRACE HILLSBOROUGH, NJ 3 WOODVILLE TERRACE	1175 08844 R / 44	300,600 264,700 565,300		565,300		F01	1	0.00 11,096.65 5,548.33
2	150.02 27	0.2365 2SF O 2AG .2365 AC	2	CUTINO, SUZANNE C 1 WOODVILLE TERRACE HILLSBOROUGH, NJ 1 WOODVILLE TERRACE	08844 R1 / 44	301,400 248,400 549,800		549,800		F01	1	0.00 11,509.90 5,754.95
3	150.02 28	0.4476 2SV L 2BIG .4476 AC	2	NGUYEN, THOMAS V & LIEN THI 42 VAN ZANDT DRIVE HILLSBOROUGH, NJ 42 VAN ZANDT DRIVE	08844 R1 / 44	313,100 300,100 613,200		613,200		F01	1	0.00 12,921.05 6,460.53
4	150.02 29	0.4710 2SV L 2BIG .4710 AC	2	HAJI, IRSHAD N & SAJIDA I 1 WOLVERTON LANE HILLSBOROUGH, NJ 1 WOLVERTON LANE	08844 R1 / 44	362,400 345,900 708,300		708,300		F01	1	0.00 14,806.49 7,403.25
5	150.02 30	0.3490 2SV L 2BIG .3490 AC	2	CHEN, GUANGHUA & JIANG, ZHIHONG 3 WOLVERTON LANE HILLSBOROUGH, NJ 3 WOLVERTON LANE	08844 R1 / 44	357,500 273,800 631,300		631,300		F01	1	0.00 13,240.38 6,620.19
6	150.02 31	0.5280 2SV L 2BIG .5280 AC	2	MANKOWSKI, DARIUSZ & KATARZYNA 5 WOLVERTON LANE HILLSBOROUGH, NJ 5 WOLVERTON LANE	08844 R1 / 44	366,200 295,100 661,300		661,300		F01	1	0.00 13,975.30 6,987.65
7	150.02 32	0.4690 2SV L 2BIG .4690 AC	2	CONRAD, KARL W & DINA M 7 WOLVERTON LANE HILLSBOROUGH, NJ 7 WOLVERTON LANE	08844 R1 / 44	363,500 287,400 650,900		650,900		F01	1	0.00 13,247.42 6,623.71
8	150.02 33	0.3960 2SV L 2BIG .3960 AC	2	SALEEM, ADNAN & SAIMA 9 WOLVERTON LANE HILLSBOROUGH, NJ 9 WOLVERTON LANE	08844 R1 / 44	359,900 308,900 668,800		668,800		F01	1	0.00 14,235.93 7,117.97
9	150.02 34	0.3480 2SV L 2AG .3480 AC	2	FORTES, NELSON & LUCITA 11 WOLVERTON LANE HILLSBOROUGH, NJ 11 WOLVERTON LANE	08844 R1 / 44	357,600 259,100 616,700		616,700		F01	1	0.00 12,871.74 6,435.87
10	150.02 35	0.3920 2SV L 2AG .3920 AC	2	OCCHI, EDWARD P & LINDA M 13 WOLVERTON LANE HILLSBOROUGH, NJ 13 WOLVERTON LANE	08844 R1 / 44	359,100 286,100 645,200		645,200		F01	1	0.00 13,820.33 6,910.17
11	150.02 36	0.5720 2SV L 2BIG .5720 AC	2	CHINNAPPAN,SANJIV &SYLVESTER,SNOWLA 15 WOLVERTON LANE HILLSBOROUGH, NJ 15 WOLVERTON LANE	08844 R1 / 44	368,000 332,000 700,000		700,000		F01	1	0.00 15,071.82 7,535.91
12	150.02 37	0.4140 2SV L 2BIG .4140 AC	2	DILLON, JOHN R & TINA M P 17 WOLVERTON LANE HILLSBOROUGH, NJ 17 WOLVERTON LANE	08844 R1 / 44	360,300 315,400 675,700		675,700		F01	1	0.00 13,839.11 6,919.56
13	150.02 38	0.3950 2SV L 2AG .3950 AC	2	DENG, SHAOJIAM & HUANG, CUILING 8 BUSH ROAD HILLSBOROUGH, NJ 18 WOLVERTON LANE	08844 R1 / 44	359,100 305,400 664,500		664,500		F01	1	0.00 13,867.29 6,933.65
14	150.02 39	0.3560 2SV L 2AG .3560 AC	2	DOUGHERTY, ROBERT J & JACQUELINE K 16 WOLVERTON LANE HILLSBOROUGH, NJ 16 WOLVERTON LANE	08844 R1 / 44	368,000 279,900 647,900		647,900		F01	1	0.00 13,604.31 6,802.16
Page Totals						4,896,700 4,102,200	0	8,998,900				Block: 150.02 Lot: 39

1	2	3	4	5	6	7	8	9	10	11		
Line	Block No Lot No. Qualification Account #	Land Dimensions Building Description Additional Lots Acreage	Prop Class	Owner's Name Address City State Property Location	Billing Code Zip Code Zoning/Tax Map Pg	Value	Exemptions Code Amount	Net Taxable Value	Deductions Code No Owners	Special Tax Codes	Num Units	Deduction Amt 2021 Tax 2022 1st
						Land Improvemnt Total						
1	150.02 40	0.4280 2SV L 2BIG .4280 AC	2	RITCHIE, MATTHEW T & LAURA E 14 WOLVERTON LANE HILLSBOROUGH, NJ 14 WOLVERTON LANE	08844 R1 / 44	360,300 334,000 694,300		694,300		F01	1	0.00 14,501.25 7,250.63
2	150.02 41	0.3970 2SV L 2AG .3970 AC	2	SHAH, JAY & NISHA 12 WOLVERTON LANE HILLSBOROUGH, NJ 12 WOLVERTON LANE	08844 R1 / 44	359,600 348,300 707,900		707,900		F01	1	0.00 14,919.19 7,459.60
3	150.02 42	0.3690 2SV L 2BIG .3690 AC	2	CALLESANO, CHRISTOPHER P & C M 10 WOLVERTON LANE HILLSBOROUGH, NJ 10 WOLVERTON LANE	08844 R1 / 44	357,100 285,700 642,800		642,800		F01	1	0.00 13,503.35 6,751.68
4	150.02 43	0.3580 2SV L 2BIG .3580 AC	2	POTHURI, KEERTHI SRI & BURAGADA 8 WOLVERTON LANE HILLSBOROUGH, NJ 8 WOLVERTON LANE	08844 R1 / 44	358,200 305,100 663,300		663,300		F01	1	0.00 13,773.37 6,886.69
5	150.02 44	0.3580 2SV L 2BIG .3580 AC	2	COWEN, THOMAS A & JEANETTE 6 WOLVERTON LANE HILLSBOROUGH, NJ 6 WOLVERTON LANE	08844 R1 / 44	358,000 269,200 627,200		627,200	V1 2	F01	1	250.00 12,882.37 6,441.19
6	150.02 45	0.3630 2SV L 2BIG .3630 AC	2	GALATIS, STEVEN & MATEL, MICHELLE 4 WOLVERTON LANE HILLSBOROUGH, NJ 4 WOLVERTON LANE	08844 R1 / 44	357,800 296,300 654,100		654,100		F01	1	0.00 13,752.24 6,876.12
7	150.02 46	0.3680 2SV L 2BIG,POOL .3680 AC	2	GRIMMER,JEFFREY T & KAREN L 2 WOLVERTON LANE HILLSBOROUGH, NJ 2 WOLVERTON LANE	08844 R1 / 44	358,000 298,600 656,600		656,600		F01	1	0.00 13,958.87 6,979.44
8	150.02 47	0.3257 2SV L 2BIG .3257 AC	2	STAMLER, ERIC IGOR & ELLA 48 VAN ZANDT DRIVE HILLSBOROUGH, NJ 48 VAN ZANDT DRIVE	08844 R1 / 44	358,400 344,500 702,900		702,900		F01	1	0.00 14,731.35 7,365.68
9	150.02 48	0.3890 2SV L 2BIG .3890 AC	2	HUTTON, STEPHEN J & JANET L 50 VAN ZANDT DRIVE HILLSBOROUGH, NJ 50 VAN ZANDT DRIVE	08844 R1 / 44	359,100 270,200 629,300		629,300		F01	1	0.00 12,996.19 6,498.10
10	150.02 49	0.4180 2SV L 2BIG .4180 AC	2	SMITH, MICHAEL & MELISSA M- 52 VAN ZANDT DRIVE HILLSBOROUGH, NJ 52 VAN ZANDT DRIVE	08844 R1 / 44	360,500 330,500 691,000		691,000		F01	1	0.00 14,214.79 7,107.40
11	150.02 50	0.4400 2SV L 2BIG .4400 AC	2	ZHANG, HONGYIN 54 VAN ZANDT DRIVE HILLSBOROUGH, NJ 54 VAN ZANDT DRIVE	08844 R1 / 44	361,600 292,900 654,500		654,500		F01	1	0.00 13,768.67 6,884.34
12	150.02 51	0.3760 2SV L 2AG .3760 AC	2	WOLFE, JEFFREY C & BELLE C 56 VAN ZANDT DRIVE HILLSBOROUGH, NJ 56 VAN ZANDT DRIVE	08844 R1 / 44	358,700 289,800 648,500		648,500		F01	1	0.00 13,738.15 6,869.08
13	150.02 52	0.4017 2SV L 2BIG .4017 AC	2	DOSHI, PRADIP C & PARUL 58 VAN ZANDT DRIVE HILLSBOROUGH, NJ 58 VAN ZANDT DRIVE	08844 R1 / 44	359,500 338,600 698,100		698,100		F01	1	0.00 14,841.71 7,420.86
14	150.02 53	0.3902 2SV L 2BIG .3902 AC	2	SELLER, JAMES M & PATRICIA M 60 VAN ZANDT DRIVE HILLSBOROUGH, NJ 60 VAN ZANDT DRIVE	08844 R1 / 44	359,500 331,200 690,700		690,700		F01	1	0.00 14,092.70 7,046.35
Page Totals				V1 250		5,026,300 4,334,900	0	9,361,200				Block: 150.02 Lot: 53

1	2	3	4	5	6	7	8	9	10	11		
Line	Block No Lot No. Qualification Account #	Land Dimensions Building Description Additional Lots Acreage	Prop Class	Owner's Name Address City State Property Location	Billing Code Zip Code Zoning/Tax Map Pg	Value	Exemptions Code Amount	Net Taxable Value	Deductions Code No Owners	Special Tax Codes	Num Units	Deduction Amt 2021 Tax 2022 1st
						Land Improvemnt Total						
1	150.02 54	0.3960 2SV L 2BIG .3960 AC	2	PARIKH, PIYUSH & HETAL 62 VAN ZANDT DRIVE HILLSBOROUGH, NJ 62 VAN ZANDT DRIVE	08844 R1 / 44	359,800 362,200 722,000		722,000		F01	1	0.00 15,175.13 7,587.57
2	150.02 55	26.2320 OPEN SPACE 26.2320 AC	1	HERITAGE ESTATES HOMEOWNERS ASSOC 315 RARITAN AVENUE HIGHLAND PARK, NJ AUTEN RD -OPEN SPACE	08904 R1 / 45	0 0 0		0		F01	1	0.00 0.00 0.00
3	150.02 56	4.8742 DAY CARE CENTER 4.8742 AC	4A	HILLSBOROUGH DAY CARE LLC 90 WOODBRIDGE CTR DR WOODBRIDGE, NJ 345 AUTEN ROAD	07095 R1 / 45	730,500 1,074,500 1,805,000		1,805,000		F01	1	0.00 39,887.82 19,943.91
4	150.02 57	0.6220 OPEN SPACE .6220 AC	1	HERITAGE ESTATES HOMEOWNERS ASSOC 315 RARITAN AVENUE HIGHLAND PARK, NJ WESLEY RD -OPEN SPACE	08904 R1 / 45	0 0 0		0		F01	1	0.00 0.00 0.00
5	150.02 58	0.3550 2SV L 2BIG .3550 AC	2	REYES, VICENTE GUERRERO - & ALICIA 69 WESLEY ROAD HILLSBOROUGH, NJ 69 WESLEY ROAD	08844 R1 / 45	357,300 349,500 706,800		706,800		F01	1	0.00 14,724.31 7,362.16
6	150.02 59	0.3470 2SV L 2AG .3470 AC	2	ELBAUM, MICHAEL J 67 WESLEY ROAD HILLSBOROUGH, NJ 67 WESLEY ROAD	08844 R1 / 45	357,300 331,700 689,000		689,000		F01	1	0.00 14,346.28 7,173.14
7	150.02 60	0.3450 2SV L 2BIG .3450 AC	2	CHEN, PENG & SUI, MANSHI 65 WESLEY ROAD HILLSBOROUGH, NJ 65 WESLEY ROAD	08844 R1 / 45	357,100 323,600 680,700		680,700		F01	1	0.00 14,174.88 7,087.44
8	150.02 61	0.3450 2SV L 2BIG .3450 AC	2	BERGEN, MATTHEW J & NANCY E 63 WESLEY ROAD HILLSBOROUGH, NJ 63 WESLEY ROAD	08844 R1 / 45	357,100 338,200 695,300		695,300		F01	1	0.00 14,273.50 7,136.75
9	150.02 62	0.3460 2SV L 2AG .3460 AC	2	BRAUN, S DAVID & VICTORIA B 61 WESLEY ROAD HILLSBOROUGH, NJ 61 WESLEY ROAD	08844 R1 / 45	355,300 265,400 620,700		620,700		F01	1	0.00 12,989.14 6,494.57
10	150.02 63	0.4530 2SV L 2BIG .4530 AC	2	ZHANG, ZHUMING & ZHAO, YAN 59 WESLEY ROAD HILLSBOROUGH, NJ 59 WESLEY ROAD	08844 R1 / 45	362,700 322,400 685,100		685,100		F01	1	0.00 14,966.15 7,483.08
11	150.02 64	0.5520 2SV L 2BIG .5520 AC	2	AHSAN, ABU Z & HUDA, ESHRAT J 57 WESLEY ROAD HILLSBOROUGH, NJ 57 WESLEY ROAD	08844 R1 / 45	367,000 415,100 782,100		782,100		F01	1	0.00 16,889.18 8,444.59
12	150.02 65	0.5190 2SV L 2BIG POOL .5190 AC	2	ECKLES, KENNETH C & LINDA B 55 WESLEY ROAD HILLSBOROUGH, NJ 55 WESLEY ROAD	08844 R1 / 45	363,800 332,200 696,000		696,000		F01	1	0.00 14,106.78 7,053.39
13	150.02 66	0.4290 2SV L 2AG POOL .4290 AC	2	DESAI, RACHIT SURESHCHANDRA & NIRAL 53 WESLEY ROAD HILLSBOROUGH, NJ 53 WESLEY ROAD	08844 R1 / 45	360,800 343,900 704,700		704,700		F01	1	0.00 15,027.20 7,513.60
14	150.02 67	0.4570 2SV L 2BIG .4570 AC	2	ALBRECHT, VINCENT & BOBBIE LYNN 51 WESLEY ROAD HILLSBOROUGH, NJ 51 WESLEY ROAD	08844 R1 / 45	362,400 313,900 676,300		676,300		F01	1	0.00 14,259.41 7,129.71
Page Totals						4,691,100 4,772,600	0	9,463,700				Block: 150.02 Lot: 67

1	2	3	4	5	6	7	8	9	10	11		
Line	Block No Lot No. Qualification Account #	Land Dimensions Building Description Additional Lots Acreage	Prop Class	Owner's Name Address City State Property Location	Billing Code Zip Code Zoning/Tax Map Pg	Value	Exemptions Code Amount	Net Taxable Value	Deductions Code No Owners	Special Tax Codes	Num Units	Deduction Amt 2021 Tax 2022 1st
						Land Improvemnt Total						
1	150.02 68	0.454 2SV L 2BIG .4540 AC	2	VALEO, MEGHANN M & ROBERT E 49 WESLEY ROAD HILLSBOROUGH, NJ 49 WESLEY ROAD	08844 R1 / 45	365,100 362,600 727,700		727,700		F01	1	0.00 15,440.45 7,720.23
2	150.02 69	0.3540 2SV L 2BIG .3540 AC	2	POWERS, ALICIA 47 WESLEY ROAD HILLSBOROUGH, NJ 47 WESLEY ROAD	08844 R1 / 45	357,500 342,400 699,900		699,900		F01	1	0.00 14,820.58 7,410.29
3	150.02 70	0.3450 2SV L 2BIG .3450 AC	2	SCIARRA, ANTHONY JR & GLYCK, A 45 WESLEY ROAD HILLSBOROUGH, NJ 45 WESLEY ROAD	08844 R1 / 45	357,100 337,200 694,300		694,300		F01	1	0.00 14,491.86 7,245.93
4	150.02 71	0.3450 2SV L 2BIG .3450 AC	2	CHOWALLUR, JOSEPH & ANNE 43 WESLEY ROAD HILLSBOROUGH, NJ 43 WESLEY ROAD	08844 R1 / 45	356,700 308,600 665,300		665,300		F01	1	0.00 13,937.73 6,968.87
5	150.02 72	0.3760 2SV L 2AG .3760 AC	2	PATTEN, MICHAEL T & JEANNE K 41 WESLEY ROAD HILLSBOROUGH, NJ 41 WESLEY ROAD	08844 R1 / 45	356,700 270,200 626,900		626,900		F01	1	0.00 12,578.24 6,289.12
6	150.02 73	0.3860 2SV L 2BIG .3860 AC	2	SHAH, VINIT R. & NIRALI V. 39 WESLEY ROAD HILLSBOROUGH, NJ 39 WESLEY ROAD	08844 R1 / 45	358,900 349,300 708,200		708,200		F01	1	0.00 14,689.09 7,344.55
7	150.02 74	0.3710 2SV L 2BIG .3710 AC	2	CUTTS, DAVID & DONNA 37 WESLEY ROAD HILLSBOROUGH, NJ 37 WESLEY ROAD	08844 R1 / 45	358,200 308,100 666,300		666,300		F01	1	0.00 13,996.43 6,998.22
8	150.02 75	0.4270 2SV L 2BIG .4270 AC	2	GOLDSTEIN, SETH E & TRACY D 35 WESLEY ROAD HILLSBOROUGH, NJ 35 WESLEY ROAD	08844 R1 / 45	361,400 354,200 715,600		715,600		F01	1	0.00 15,301.92 7,650.96
9	150.02 76	0.4730 2SV L 2BIG .4730 AC	2	PADHY, GANESH & SUPRIYA 33 WESLEY ROAD HILLSBOROUGH, NJ 33 WESLEY ROAD	08844 R1 / 45	363,300 337,500 700,800		700,800		F01	1	0.00 14,355.67 7,177.84
10	150.02 77	0.3952 2SV L 2BIG .3952 AC	2	AGARWAL, RICHA & RAJA 31 WESLEY ROAD HILLSBOROUGH, NJ 31 WESLEY ROAD	08844 R1 / 45	341,900 321,200 663,100		663,100		F01	1	0.00 14,045.74 7,022.87
11	150.02 78	0.959 OPEN SPACE .9590 AC	1	HERITAGE ESTATES HOMEOWNERS ASSOC 315 RARITAN AVENUE HIGHLAND PARK, NJ AUTEN RD -OPEN SPACE	08904 R1 / 45	0 0 0		0		F01	1	0.00 0.00 0.00
12	150.03 1	0.2919 2SF L 1AG,1BG .2919 AC	2	JORGENSEN, JOHN D & CAROL R 1 CORLE PLACE HILLSBOROUGH, NJ 1 CORLE PLACE	660 08844 R / 42	273,800 319,200 593,000		593,000		F01	1	0.00 12,535.98 6,267.99
13	150.03 2	0.2149 2SF O 2AG .2149 AC	2	DEPACE, ANTHONY J 3 CORLE PLACE HILLSBOROUGH, NJ 3 CORLE PLACE	08844 R / 42	285,700 286,600 572,300		572,300		F01	1	0.00 11,892.63 5,946.32
14	150.03 3	0.2133 2SF L 2BG .2133 AC	2	STEIMEL, KIRK R & MARIA F 5 CORLE PLACE HILLSBOROUGH, NJ 5 CORLE PLACE	08844 R / 42	285,600 302,400 588,000		588,000		F01	1	0.00 12,397.44 6,198.72
Page Totals						4,421,900 4,199,500	0	8,621,400				Block: 150.03 Lot: 3

1	2	3	4	5	6	7	8	9	10	11		
Line	Block No Lot No. Qualification Account #	Land Dimensions Building Description Additional Lots Acreage	Prop Class	Owner's Name Address City State Property Location	Billing Code Zip Code Zoning/Tax Map Pg	Value	Exemptions Code Amount	Net Taxable Value	Deductions Code No Owners	Special Tax Codes	Num Units	Deduction Amt 2021 Tax 2022 1st
						Land Improvemnt Total						
1	150.03 4	0.3219 2SF L 1AG,1BG .3219 AC	2	JAIPAUL, LIZA 7 CORLE PLACE HILLSBOROUGH, NJ 7 CORLE PLACE	08844 R / 42	290,400 302,900 593,300		593,300		F01	1	0.00 11,740.00 5,870.00
2	150.03 5	0.2829 2SF O 1AG,1BG POOL .2829 AC	2	PARULEKAR, KMALESH VIJAY & ANUJA 9 CORLE PLACE HILLSBOROUGH, NJ 9 CORLE PLACE	2640 08844 R / 42	304,100 307,900 612,000		612,000		F01	1	0.00 12,899.91 6,449.96
3	150.03 6	0.3905 2SF O 2AG, POOL .3905 AC	2	TEEHAN, DENISE & LENZA, VICTOR L 8 CORLE PLACE HILLSBOROUGH, NJ 8 CORLE PLACE	08844 R / 42	309,200 279,100 588,300		588,300		F01	1	0.00 12,345.78 6,172.89
4	150.03 7	0.2674 2SF L 2AG .2674 AC	2	BARICELLI, WALTER P & TERESA A 6 CORLE PLACE HILLSBOROUGH, NJ 6 CORLE PLACE	08844 R / 42	303,000 247,300 550,300		550,300		F01	1	0.00 11,263.36 5,631.68
5	150.03 8	0.2492 2SF L 1AG,1BG .2492 AC	2	PASCAL, FELIPE & ELENA 4 CORLE PLACE HILLSBOROUGH, NJ 4 CORLE PLACE	08844 R / 42	301,900 274,300 576,200		576,200		F01	1	0.00 12,120.38 6,060.19
6	150.03 9	0.2751 2SF L 1AG,1BG .2751 AC	2	RUBIN, KENNETH A & AMY E 65 PERRINE PIKE HILLSBOROUGH, NJ 65 PERRINE PIKE	4440 08844 R / 42	303,500 327,300 630,800		630,800		F01	1	0.00 12,892.87 6,446.44
7	150.03 10	0.2194 2SF L 2BG .2194 AC	2	ARRIETA, ANDRES & JACQUELINE 11 CONARD COURT HILLSBOROUGH, NJ 11 CONARD COURT	08844 R / 42	300,700 320,300 621,000		621,000		F01	1	0.00 12,730.86 6,365.43
8	150.03 11	0.3316 2SF O 2AG .3316 AC	2	JANOS, DAVID B & PATRICIA ANN 13 CONARD COURT HILLSBOROUGH, NJ 13 CONARD COURT	660 08844 R / 42	306,200 279,000 585,200		585,200		F01	1	0.00 12,251.86 6,125.93
9	150.03 12	0.3689 2SF L 1AG,1BG .3689 AC	2	PATEL,BIPINCHANDRA N & BINDU TRUSTE 15 CONARD COURT HILLSBOROUGH, NJ 15 CONARD COURT	08844 R / 42	308,000 316,000 624,000		624,000		F01	1	0.00 12,660.42 6,330.21
10	150.03 13	0.2673 2SF O 1AG,1BG .2673 AC	2	SACKEY, SAMUEL & AGYEMAN-SACKEY, S 17 CONARD COURT HILLSBOROUGH, NJ 17 CONARD COURT	08844 R / 42	303,000 318,900 621,900		621,900		F01	1	0.00 13,611.36 6,805.68
11	150.03 14	0.4680 2SF L 1AG,1BG .4680 AC	2	BRAZILL, JO ANN 16 CONARD COURT HILLSBOROUGH, NJ 16 CONARD COURT	08844 R / 42	313,300 302,700 616,000		616,000		F01	1	0.00 13,054.88 6,527.44
12	150.03 15	0.3882 2SF O 2AG .3882 AC	2	SALEM, ANN MARIE 14 CONARD COURT HILLSBOROUGH, NJ 14 CONARD COURT	08844 R / 42	306,400 296,900 603,300		603,300		F01	1	0.00 12,526.59 6,263.30
13	150.03 15.01	0.029 ACCESS STRIP .0290 AC	15C	TOWNSHIP OF HILLSBOROUGH 379 SOUTH BRANCH ROAD HILLSBOROUGH, NJ CONARD COURT	08844 R / 42	700 0 700		*Exempt*		F01	1	0.00 0.00 0.00
14	150.03 16	0.3093 2SF O 2BG .3093 AC	2	SICA, DANIEL & KRISTLE 12 CONARD COURT HILLSBOROUGH, NJ 12 CONARD COURT	08844 R / 42	305,100 368,400 673,500		673,500		F01	1	0.00 13,810.94 6,905.47
Page Totals						3,954,800 3,941,000	0	7,895,800				Block: 150.03 Lot: 16

1	2	3	4	5	6	7	8	9	10	11		
Line	Block No Lot No. Qualification Account #	Land Dimensions Building Description Additional Lots Acreage	Prop Class	Owner's Name Address City State Property Location	Billing Code Zip Code Zoning/Tax Map Pg	Value	Exemptions Code Amount	Net Taxable Value	Deductions Code No Owners	Special Tax Codes	Num Units	Deduction Amt 2021 Tax 2022 1st
						Land Improvemnt Total						
1	150.03 17	0.2451 2SF L 1AG,1BG .2451 AC	2	LECLERC, NICHOLAS & COLEEN 71 PERRINE PIKE HILLSBOROUGH, NJ 71 PERRINE PIKE	08844 R1 / 42	301,900 344,200 646,100		646,100		F01	1	0.00 13,432.91 6,716.46
2	150.03 18	0.2560 2SV L 2BG .2560 AC	2	GATIKE, SHYAM SUNDAR 73 PERRINE PIKE HILLSBOROUGH, NJ 73 PERRINE PIKE	08844 R1 / 42	302,500 338,900 641,400		641,400		F01	1	0.00 13,578.49 6,789.25
3	150.03 19	0.2560 2SV L 2AG .2560 AC	2	VIERBUCHEN, JOSEPH & KATHLEEN 75 PERRINE PIKE HILLSBOROUGH, NJ 75 PERRINE PIKE	08844 R1 / 42	302,300 273,000 575,300		575,300		F01	1	0.00 11,836.27 5,918.14
4	150.03 20	0.2550 2SV L 2BG .2550 AC	2	NOVICH, JAY N & WENDY S 77 PERRINE PIKE HILLSBOROUGH, NJ 77 PERRINE PIKE	08844 R1 / 42	302,300 230,500 532,800		532,800		F01	1	0.00 10,624.71 5,312.36
5	150.03 21	0.2310 2SV L 1AG,1BG .2310 AC	2	JESCHKE, WOLF MARTIN & HEIKE 79 PERRINE PIKE HILLSBOROUGH, NJ 79 PERRINE PIKE	08844 R1 / 42	301,300 262,800 564,100		564,100		F01	1	0.00 11,620.26 5,810.13
6	150.03 22	0.9950 OPEN SPACE .9950 AC	15C	TOWNSHIP OF HILLSBOROUGH 379 SOUTH BRANCH ROAD HILLSBOROUGH, NJ BENNET ROAD	08844 R1 / 42	33,800 0 33,800		*Exempt*		F01	1	0.00 0.00 0.00
7	150.03 23	0.2300 2SV L 2BG .2300 AC	2	RAJESH & KIRTI PATEL RT 81 PERRINE PIKE HILLSBOROUGH, NJ 81 PERRINE PIKE	08844 R1 / 42	301,500 328,500 630,000		630,000		F01	1	0.00 13,130.02 6,565.01
8	150.03 24	0.2510 2SV L 1AG,1BG .2510 AC	2	GIRESI, CAROL ANN 83 PERRINE PIKE HILLSBOROUGH, NJ 83 PERRINE PIKE	1628 08844 R1 / 42	302,100 285,000 587,100		587,100		F01	1	0.00 11,972.46 5,986.23
9	150.03 25	0.2110 2SV L 1AG,1BG .2110 AC	2	WESTHUSIN, THOMAS R & STACY MB 21 BENNET ROAD HILLSBOROUGH, NJ 21 BENNET ROAD	08844 R1 / 42	300,600 193,500 494,100		494,100		F01	1	0.00 10,636.44 5,318.22
10	150.03 26	0.2400 2SV L 2BG .2400 AC	2	SINGER, DAVID J 19 BENNET ROAD HILLSBOROUGH, NJ 19 BENNET ROAD	08844 R1 / 42	302,000 256,600 558,600		558,600		F01	1	0.00 11,627.30 5,813.65
11	150.03 27	0.2690 2SV L 2AG .2690 AC	2	RUELA, PHILLIP J & SHARON V 17 BENNET ROAD HILLSBOROUGH, NJ 17 BENNET ROAD	08844 R1 / 42	303,500 213,700 517,200		517,200		F01	1	0.00 10,448.60 5,224.30
12	150.03 28	0.2720 2SV L 1AG,1BG .2720 AC	2	SENA, DENISE & JEANNETTE 15 BENNET ROAD HILLSBOROUGH, NJ 15 BENNET ROAD	08844 R1 / 42	303,600 276,400 580,000		580,000		F01	1	0.00 11,829.22 5,914.61
13	150.03 29	0.2480 2SV L 1AG,1BG .2480 AC	2	PAGAN, WILLIAM & DAWN M 13 BENNET ROAD HILLSBOROUGH, NJ 13 BENNET ROAD	1175 08844 R1 / 42	302,400 283,100 585,500		585,500		F01	1	0.00 11,878.54 5,939.27
14	150.03 30	0.2220 2SV L 2BG .2220 AC	2	NURSE, OWEN J & CYNTHIA DEC N 11 BENNET ROAD HILLSBOROUGH, NJ 11 BENNET ROAD	08844 R1 / 42	301,100 247,000 548,100		548,100		F01	1	0.00 11,286.84 5,643.42
Page Totals						3,927,100 3,533,200	0	7,460,300				Block: 150.03 Lot: 30

1	2	3	4	5	6	7	8	9	10	11		
Line	Block No Lot No. Qualification Account #	Land Dimensions Building Description Additional Lots Acreage	Prop Class	Owner's Name Address City State Property Location	Billing Code Zip Code Zoning/Tax Map Pg	Value	Exemptions Code Amount	Net Taxable Value	Deductions Code No Owners	Special Tax Codes	Num Units	Deduction Amt 2021 Tax 2022 1st
						Land Improvemnt Total						
1	150.03 31	0.2680 2SV L 2AG .2680 AC	2	CORRIGAN, ANTONIETTA 9 BENNET ROAD HILLSBOROUGH, NJ 9 BENNET ROAD	08844 R1 / 42	303,200 268,700 571,900		571,900		F01	1	0.00 11,749.39 5,874.70
2	150.03 32	0.4600 2SV L 2AG, POOL .4600 AC	2	KOSMOSKI, GABRIELLE & MATTHEW 7 BENNET RD HILLSBOROUGH, NJ 7 BENNET ROAD	08844 R1 / 42	312,600 308,600 621,200		621,200		F01	1	0.00 13,033.75 6,516.88
3	150.03 33	0.5510 2SV L 1AG,1BG .5510 AC	2	JACKSON, SAMUEL E & PATRICIA L 5 BENNET ROAD HILLSBOROUGH, NJ 5 BENNET ROAD	08844 R1 / 42	301,500 317,200 618,700		618,700		F01	1	0.00 12,679.20 6,339.60
4	150.03 34	0.3930 2SV L 2AG .3930 AC	2	GONZALEZ, MANUEL 3 BENNET RD HILLSBOROUGH, NJ 3 BENNET ROAD	08844-4381 R1 / 42	293,600 259,600 553,200		553,200		F01	1	0.00 11,977.15 5,988.58
5	150.03 35	0.3063 2SV L 2AG .3063 AC	2	OLSEN, ROBERT H JR & KATHLEEN A 1 BENNET ROAD HILLSBOROUGH, NJ 1 BENNET ROAD	08844 R1 / 42	274,300 223,000 497,300		497,300		F01	1	0.00 10,826.63 5,413.32
6	150.03 36	0.3188 OPEN SPACES .3188 AC	1	ROHILL VILLAGE INC P O BOX 457 WOODBRIDGE, NJ TRIANGLE RD -OPEN SPACE	07095 R1 / 42	0 0 0		0		F01	1	0.00 0.00 0.00
7	150.04 1	0.2932 2SF L 1AG,1BG POOL .2932 AC	2	PRINCESS ESTATES, LLC 4730 S FORT APACHE , #300 LAS VEGAS, NV 60 PERRINE PIKE	1175 89147 R / 42	304,100 309,500 613,600		613,600		F01	1	0.00 12,721.46 6,360.73
8	150.04 2	0.2020 2SF O 2AG MODEL .2020 AC	2	CUNHA, MANUEL & JOANNE 62 PERRINE PIKE HILLSBOROUGH, NJ 62 PERRINE PIKE	08844 R / 42	300,100 274,300 574,400		574,400		F01	1	0.00 11,857.40 5,928.70
9	150.04 3	0.2020 2SF L 1AG,1BG .2020 AC	2	STAFFORD, AMBROSE 64 PERRINE PIKE HILLSBOROUGH, NJ 64 PERRINE PIKE	08844 R / 42	300,100 315,200 615,300		615,300		F01	1	0.00 12,963.31 6,481.66
10	150.04 4	0.2069 2SF L 2BG .2069 AC	2	DI CLEMENTE, ELIZABETH A 66 PERRINE PIKE HILLSBOROUGH, NJ 66 PERRINE PIKE	08844 R / 42	300,400 289,100 589,500		589,500		F01	1	0.00 12,355.18 6,177.59
11	150.04 5	0.2175 2SF L 2AG .2175 AC	2	GEAR, RONALD JR & RENEE S 68 PERRINE PIKE HILLSBOROUGH, NJ 68 PERRINE PIKE	08844 R / 42	300,900 270,100 571,000		571,000		F01	1	0.00 12,007.67 6,003.84
12	150.04 6	17.40 OPEN SPACE 17.4000 AC	15C	TOWNSHIP OF HILLSBOROUGH 379 SOUTH BRANCH ROAD HILLSBOROUGH, NJ BEEKMAN LANE	08844 R1 / 42	174,000 0 174,000		*Exempt*		F01	1	0.00 0.00 0.00
13	150.04 7	0.2330 2SV L 2BG .2330 AC	2	GRINKEVICH, MATTHEW & ELIZABETH 72 PERRINE PIKE HILLSBOROUGH, NJ 72 PERRINE PIKE	08844 R1 / 42	301,800 235,500 537,300		537,300		F01	1	0.00 10,697.49 5,348.75
14	150.04 8	0.2330 2SV L 2AG, POOL .2330 AC	2	CAI, QIAN & ZUO, YANTAO 74 PERRINE PIKE HILLSBOROUGH, NJ 74 PERRINE PIKE	08844-4363 R1 / 42	301,200 361,900 663,100		663,100		F01	1	0.00 13,179.33 6,589.67
Page Totals						3,593,800 3,432,700	0	7,026,500				Block: 150.04 Lot: 8

1	2	3	4	5	6	7	8	9	10	11		
Line	Block No Lot No. Qualification Account #	Land Dimensions Building Description Additional Lots Acreage	Prop Class	Owner's Name Address City State Property Location	Billing Code Zip Code Zoning/Tax Map Pg	Value	Exemptions Code Amount	Net Taxable Value	Deductions Code No Owners	Special Tax Codes	Num Units	Deduction Amt 2021 Tax 2022 1st
						Land Improvemnt Total						
1	150.04 9	0.1924 2SV L 2AG .1924 AC	2	HUANG, MING-HSING & RACHEL LEE 76 PERRINE PIKE HILLSBOROUGH, NJ 76 PERRINE PIKE	1175 08844 R1 / 42	299,600 238,800 538,400		538,400		F01	1	0.00 11,012.12 5,506.06
2	150.04 10	0.1854 2SV L 2AG .1854 AC	2	LAW, STEVEN & IP, WING-SZE 78 PERRINE PIKE HILLSBOROUGH, NJ 78 PERRINE PIKE	660 08844 R1 / 42	298,900 225,100 524,000		524,000		F01	1	0.00 10,523.74 5,261.87
3	150.04 11	0.2652 2SV L 2BG .2652 AC	2	MURE, CLIFF R & LAURIE A 80 PERRINE PIKE HILLSBOROUGH, NJ 80 PERRINE PIKE	08844 R1 / 42	303,700 234,200 537,900		537,900		F01	1	0.00 11,270.40 5,635.20
4	150.04 12	0.320 2SV L 2AG .3200 AC	2	DONNADIO, JOHN & CHANTAL 82 PERRINE PIKE HILLSBOROUGH, NJ 82 PERRINE PIKE	1107 08844 R1 / 42	305,900 301,000 606,900		606,900		F01	1	0.00 12,385.71 6,192.86
5	150.04 13	0.2160 2SV L 2BG .2160 AC	2	DE STEFANO, DANIEL & ELLEN 84 PERRINE PIKE HILLSBOROUGH, NJ 84 PERRINE PIKE	08844 R1 / 42	300,800 272,900 573,700		573,700		F01	1	0.00 11,803.40 5,901.70
6	150.04 14	0.2590 2SF L 1AG,1BG .2590 AC	2	PATEL, SAMIR B & MONIKA 86 PERRINE PIKE HILLSBOROUGH, NJ 86 PERRINE PIKE	660 08844 R1 / 42	302,900 280,000 582,900		582,900		F01	1	0.00 11,880.88 5,940.44
7	150.04 15	0.1980 2SV L 2BG .1980 AC	2	HOEFELE, LINDA 88 PERRINE PIKE HILLSBOROUGH, NJ 88 PERRINE PIKE	08844 R1 / 42	299,900 242,400 542,300		542,300		F01	1	0.00 11,547.46 5,773.73
8	150.04 16	0.2120 2SV L 1AG,1BG .2120 AC	2	KHAWAJA, DILSHAD A & KHALIDA P 90 PERRINE PIKE HILLSBOROUGH, NJ 90 PERRINE PIKE	08844 R1 / 42	300,500 280,400 580,900		580,900		F01	1	0.00 12,078.11 6,039.06
9	150.04 17	0.1930 2SV L 2BG .1930 AC	2	ANNAND, JAMES R & DRAKE, LINDSEY 92 PERRINE PIKE HILLSBOROUGH, NJ 92 PERRINE PIKE	1244 08844 R1 / 42	299,300 234,900 534,200		534,200		F01	1	0.00 10,831.33 5,415.67
10	150.04 18	0.1990 2SV L 2BG .1990 AC	2	KAUTZ, PHILIP J & KAREN M 94 PERRINE PIKE HILLSBOROUGH, NJ 94 PERRINE PIKE	08844 R1 / 42	299,500 266,000 565,500		565,500		F01	1	0.00 11,479.38 5,739.69
11	150.04 19	0.2190 2SV L 2AG .2190 AC	2	KIRCHER, RUDOLPH A & SANDRA D 96 PERRINE PIKE HILLSBOROUGH, NJ 96 PERRINE PIKE	08844 R1 / 42	300,500 264,700 565,200		565,200		F01	1	0.00 11,366.67 5,683.34
12	150.04 20	0.3930 2SV L 2AG .3930 AC	2	RINGEL, DAVID & DOREEN 98 PERRINE PIKE HILLSBOROUGH, NJ 98 PERRINE PIKE	08844 R1 / 42	310,100 303,700 613,800		613,800		F01	1	0.00 12,923.39 6,461.70
13	150.04 21	0.5110 2SV L 1AG,1BG .5110 AC	2	DELANEY, GLEN & CAROL 100 PERRINE PIKE HILLSBOROUGH, NJ 100 PERRINE PIKE	08844 R1 / 42	299,500 268,900 568,400		568,400		F01	1	0.00 11,930.19 5,965.10
14	150.04 22	0.0000 BIKE PATH .0000 AC	1	ROHILL VILLAGE INC P O BOX 457 WOODBIDGE, NJ PERRINE PIKE-BIKE PATH	07095 R1 / 42	0 0 0		0		F01	1	0.00 0.00 0.00
Page Totals						3,921,100 3,413,000	0	7,334,100				Block: 150.04 Lot: 22

1	2	3	4	5	6	7	8	9	10	11		
Line	Block No Lot No. Qualification Account #	Land Dimensions Building Description Additional Lots Acreage	Prop Class	Owner's Name Address City State Property Location	Billing Code Zip Code Zoning/Tax Map Pg	Value	Exemptions Code Amount	Net Taxable Value	Deductions Code No Owners	Special Tax Codes	Num Units	Deduction Amt 2021 Tax 2022 1st
						Land Improvemnt Total						
1	150.04 23	0.3620 2SV L 1AG,1BG .3620 AC	2	SUNDARESAN, GIRISH & SHENOY, DIVYA 102 PERRINE PIKE HILLSBOROUGH, NJ 102 PERRINE PIKE	1115 08844 R1 / 42	292,200 240,600 532,800		532,800		F01	1	0.00 11,047.35 5,523.68
2	150.04 24	0.3210 2SV L 2BG .3210 AC	2	VOLPE, MICHAEL J & STACEY LYNNE 104 PERRINE PIKE HILLSBOROUGH, NJ 104 PERRINE PIKE	08844 R1 / 42	290,700 298,400 589,100		589,100		F01	1	0.00 12,056.99 6,028.50
3	150.04 25	0.3210 2SV L 2BG .3210 AC	2	FOSTER, KATIE E 106 PERRINE PIKE HILLSBOROUGH, NJ 106 PERRINE PIKE	08844 R1 / 42	290,700 237,800 528,500		528,500		F01	1	0.00 10,894.72 5,447.36
4	150.04 26	0.3210 2SV L 1AG,1BG .3210 AC	2	SISTI, JOSEPH & ISABELLA M 108 PERRINE PIKE HILLSBOROUGH, NJ 108 PERRINE PIKE	08844 R1 / 42	290,700 282,300 573,000		573,000		F01	1	0.00 12,125.07 6,062.54
5	150.04 27	0.3210 2SV L 2AG .3210 AC	2	BASU, KALLOL & ANTARA DATTA 110 PERRINE PIKE HILLSBOROUGH, NJ 110 PERRINE PIKE	08844 R1 / 42	290,700 272,500 563,200		563,200		F01	1	0.00 11,810.44 5,905.22
6	150.04 28	0.3210 2SF L 2BG .3210 AC	2	VASTANO, FRANK L & ARLENE S 112 PERRINE PIKE HILLSBOROUGH, NJ 112 PERRINE PIKE	1175 08844 R1 / 42	290,700 280,600 571,300		571,300		F01	1	0.00 11,840.97 5,920.49
7	150.04 29	0.3210 2SV L 2AG .3210 AC	2	GERBER, JASON & GERBER, JORDANA 114 PERRINE PIKE HILLSBOROUGH, NJ 114 PERRINE PIKE	1602 08844 R1 / 42	290,700 288,800 579,500		579,500		F01	1	0.00 11,479.38 5,739.69
8	150.04 30	0.3210 2SV L 1AG,1BG .3210 AC	2	SORA, SELCUK & MAYBELLE 116 PERRINE PIKE HILLSBOROUGH, NJ 116 PERRINE PIKE	08844 R1 / 42	290,700 246,800 537,500		537,500		F01	1	0.00 11,162.39 5,581.20
9	150.04 31	0.3530 2SV L 1AG,1BG .3530 AC	2	BENCH, RONALD C & GRACE H 118 PERRINE PIKE HILLSBOROUGH, NJ 118 PERRINE PIKE	08844 R1 / 42	276,200 253,700 529,900		529,900		F01	1	0.00 11,075.52 5,537.76
10	150.05 1	0.4069 2SF L 1AG,1BG .4069 AC	2	BOWER, DAVID B & ANTONIA M 1 WYCKOFF WAY HILLSBOROUGH, NJ 1 WYCKOFF WAY	08844 R / 42	278,500 333,500 612,000		612,000		F01	1	0.00 13,555.01 6,777.51
11	150.05 2	0.3296 2SF L 2BIG .3296 AC	2	RASTOGI, SUNEEL & PREETI 3 WYCKOFF WAY HILLSBOROUGH, NJ 3 WYCKOFF WAY	08844 R / 42	306,000 269,000 575,000		575,000		F01	1	0.00 11,815.14 5,907.57
12	150.05 3	0.3286 2SF L 1AG,1BG .3286 AC	2	PEAL, S AUDIWAY & MICHELLE P 5 WYCKOFF WAY HILLSBOROUGH, NJ 5 WYCKOFF WAY	660 08844 R / 42	306,200 323,400 629,600		629,600		F01	1	0.00 13,444.65 6,722.33
13	150.05 4	0.3506 2SF O 2AG .3506 AC	2	BORDIERI, VINCENT & ERIN 7 WYCKOFF WAY HILLSBOROUGH, NJ 7 WYCKOFF WAY	08844 R / 42	307,600 275,500 583,100		583,100		F01	1	0.00 12,136.82 6,068.41
14	150.05 5	0.3722 2SF L 2BIG POOL .3722 AC	2	TRIPATHY, NIHAR R & MISHRA, STIHITI 9 WYCKOFF WAY HILLSBOROUGH, NJ 9 WYCKOFF WAY	08844 R / 42	308,600 303,500 612,100		612,100		F01	1	0.00 12,723.82 6,361.91
Page Totals						4,110,200 3,906,400	0	8,016,600				Block: 150.05 Lot: 5

1	2	3	4	5	6	7	8	9	10	11		
Line	Block No Lot No. Qualification Account #	Land Dimensions Building Description Additional Lots Acreage	Prop Class	Owner's Name Address City State Property Location	Billing Code Zip Code Zoning/Tax Map Pg	Value	Exemptions Code Amount	Net Taxable Value	Deductions Code No Owners	Special Tax Codes	Num Units	Deduction Amt 2021 Tax 2022 1st
						Land Improvemnt Total						
1	150.05 6	0.4095 2SF L 2BIG,POOL .4095 AC	2	GADDAM, RAGHUVEER & TUMMALA, R 11 WYCKOFF WAY HILLSBOROUGH, NJ 11 WYCKOFF WAY	08844 R / 42	310,100 276,400 586,500		586,500		F01	1	0.00 12,216.65 6,108.33
2	150.05 7	0.4079 2SF L 1AG,1BIG .4079 AC	2	FELLOWS, SCOTT K & FLORENCE K 13 WYCKOFF WAY HILLSBOROUGH, NJ 13 WYCKOFF WAY	1175 08844 R / 42	310,500 326,300 636,800		636,800		F01	1	0.00 13,266.20 6,633.10
3	150.05 8	0.4228 2SF L 2BIG .4228 AC	2	BASU, AVEEK & NEOGY, ANUSHREETA 15 WYCKOFF WAY HILLSBOROUGH, NJ 15 WYCKOFF WAY	08844 R1 / 42	310,800 289,700 600,500		600,500		F01	1	0.00 12,592.33 6,296.17
4	150.05 9	0.5567 2SV L 2BIG AKA 150/12.E .5567 AC	2	PALANIAPPAN, PALANIAPPAN & N., 2 YOST DRIVE HILLSBOROUGH, NJ 2 YOST DRIVE	08844 R / 42	306,400 360,500 666,900		666,900		F01	1	0.00 14,001.13 7,000.57
5	150.05 10	0.484 2SV L 2BIG .4840 AC	2	BONNER, PATRICIA K & HUSBY, C 4 YOST DRIVE HILLSBOROUGH, NJ 4 YOST DRIVE	08844 R / 42	304,200 376,000 680,200		680,200		F01	1	0.00 13,153.50 6,576.75
6	150.05 11	0.474 2SVS L 2AG AKA 150/12.E .4740 AC	2	YARKONI, YANIV & TAMAR 6 YOST DRIVE HILLSBOROUGH, NJ 6 YOST DRIVE	08844 R / 42	303,300 349,000 652,300		652,300		F01	1	0.00 13,714.67 6,857.34
7	150.05 12	0.529 2SV L 2BIG AKA 150/12.E .5290 AC	2	NEVES, MILENA G & GAMACHE, SCOTT E 8 YOST DR HILLSBOROUGH, NJ 8 YOST DRIVE	08844 R / 42	306,000 356,200 662,200		662,200		F01	1	0.00 14,294.62 7,147.31
8	150.05 13	4.320 OPEN SPACE 4.3200 AC	15C	TOWNSHIP OF HILLSBOROUGH 379 SOUTH BRANCH ROAD HILLSBOROUGH, NJ TRIANGLE ROAD	08844 R / 42	43,200 0 43,200		*Exempt*		F01	1	0.00 0.00 0.00
9	150.05 14	0.543 2SVS L 2BIG AKA 150/12.E .5430 AC	2	DEMAIO, SUZANNE 7 YOST DRIVE HILLSBOROUGH, NJ 7 YOST DRIVE	08844 R / 42	306,700 429,400 736,100		736,100		F01	1	0.00 15,062.43 7,531.22
10	150.05 15	0.460 2SV L 2BIG AKA 150/12.E .4600 AC	2	KATARIA, KULDEEP & PARUL SINGH 5 YOST DRIVE HILLSBOROUGH, NJ 5 YOST DRIVE	08844 R / 42	302,600 361,800 664,400		664,400		F01	1	0.00 13,641.88 6,820.94
11	150.05 16	0.521 2SV L 2AG AKA 150/12.E .5210 AC	2	FENIMORE, MICHAEL & HELENANN 3 YOST DRIVE HILLSBOROUGH, NJ 3 YOST DRIVE	08844 R / 42	306,100 307,700 613,800		613,800		F01	1	0.00 12,836.52 6,418.26
12	150.05 17	0.519 2SV L 2BIG AKA 150/12.E .5190 AC	2	CHINTAWAR, PRASHANT & SAPANA B 1 YOST DRIVE HILLSBOROUGH, NJ 1 YOST DRIVE	08844 R / 42	305,100 349,000 654,100		654,100		F01	1	0.00 13,778.06 6,889.03
13	150.06 1	0.4246 2SF L 2BG .4246 AC	2	MONDORO, FRANK & DIANE 2 WYCKOFF WAY HILLSBOROUGH, NJ 2 WYCKOFF WAY	08844 R / 42	279,600 295,700 575,300		575,300		F01	1	0.00 12,160.30 6,080.15
14	150.06 2	0.3322 2SF O 2AG .3322 AC	2	SEALE, BERESORD H & FONTAINE C C 4 WYCKOFF WAY HILLSBOROUGH, NJ 4 WYCKOFF WAY	08844 R / 42	306,000 293,200 599,200		599,200		F01	1	0.00 12,287.09 6,143.55
Page Totals						3,957,400 4,370,900	0	8,328,300				Block: 150.06 Lot: 2

1	2	3	4	5	6	7	8	9	10	11		
Line	Block No Lot No. Qualification Account #	Land Dimensions Building Description Additional Lots Acreage	Prop Class	Owner's Name Address City State Property Location	Billing Code Zip Code Zoning/Tax Map Pg	Value	Exemptions Code Amount	Net Taxable Value	Deductions Code No Owners	Special Tax Codes	Num Units	Deduction Amt 2021 Tax 2022 1st
						Land Improvemnt Total						
1	150.06 3	0.3436 2SV L 2BG .3436 AC	2	CASTRONOVO, BRANDON & ASHLEY 6 WYCKOFF WAY HILLSBOROUGH, NJ 6 WYCKOFF WAY	660 08844 R / 42	306,700 310,700 617,400		617,400		F01	1	0.00 12,860.00 6,430.00
2	150.06 4	0.3276 2SV L 2AG .3276 AC	2	FLEISHMAN, GREGORY & KONDRATYEVA, I 8 WYCKOFF WAY HILLSBOROUGH, NJ 8 WYCKOFF WAY	660 08844 R / 42	306,400 337,800 644,200		644,200		F01	1	0.00 13,505.70 6,752.85
3	150.06 5	0.3344 2SF L 2BG, POOL .3344 AC	2	BIANCHINO, CHRIS & ROSE 10 WYCKOFF WAY HILLSBOROUGH, NJ 10 WYCKOFF WAY	08844 R / 42	306,700 338,400 645,100		645,100		F01	1	0.00 13,663.02 6,831.51
4	150.06 6	0.2792 2SF L 2BG .2792 AC	2	WALLACE, DARNELL & KRISTEN 12 WYCKOFF WAY HILLSBOROUGH, NJ 12 WYCKOFF WAY	08844 R / 42	303,900 271,700 575,600		575,600		F01	1	0.00 11,911.41 5,955.71
5	150.06 7	0.3520 2SV L 2BG .3520 AC	2	ELKABBANI, ZIAD & LENA MOSTAFA 14 WYCKOFF WAY HILLSBOROUGH, NJ 14 WYCKOFF WAY	08844 R / 42	307,100 287,300 594,400		594,400		F01	1	0.00 12,463.18 6,231.59
6	150.06 8	0.3506 2SF L 2BG .3506 AC	2	NAROZNIAK, GREGORY & COURTNEY 4 GULICK COURT HILLSBOROUGH, NJ 4 GULICK COURT	08844 R / 42	307,500 310,700 618,200		618,200		F01	1	0.00 12,984.44 6,492.22
7	150.06 9	0.2439 2SF L 2BG .2439 AC	2	GOPAUL, PHILIP & PREYA 6 GULICK COURT HILLSBOROUGH, NJ 6 GULICK COURT	08844 R / 42	302,200 272,500 574,700		574,700		F01	1	0.00 11,596.78 5,798.39
8	150.06 10	0.2439 2SF L 2BG .2439 AC	2	WISHNOW, ERIC & KRISTINE E 8 GULICK COURT HILLSBOROUGH, NJ 8 GULICK COURT	08844 R / 42	302,200 311,700 613,900		613,900		F01	1	0.00 12,592.33 6,296.17
9	150.06 11	0.4214 2SF L 2BG .4214 AC	2	KOPPARA, BISHOY & BISHOY, ANITHA 10 GULICK CT HILLSBOROUGH, NJ 10 GULICK COURT	08844 R / 42	311,000 280,700 591,700		591,700		F01	1	0.00 12,381.01 6,190.51
10	150.06 12	0.4214 2SF L 2BG .4214 AC	2	DONDIEGO, WILLIAM A & DENISE M 12 GULICK COURT HILLSBOROUGH, NJ 12 GULICK COURT	08844 R / 42	311,000 271,000 582,000		582,000		F01	1	0.00 12,064.02 6,032.01
11	150.06 13	0.3952 2SF L 2BIG .3952 AC	2	GAUR, ARUN & RAJULA 14 GULICK COURT HILLSBOROUGH, NJ 14 GULICK COURT	08844 R / 42	310,000 354,800 664,800		664,800		F01	1	0.00 13,940.08 6,970.04
12	150.06 14	0.2813 2SF L 2BIG .2813 AC	2	KAROL, EDWARD & MICHELE 15 GULICK COURT HILLSBOROUGH, NJ 15 GULICK COURT	1175 08844 R / 42	304,000 287,100 591,100		591,100		F01	1	0.00 11,909.06 5,954.53
13	150.06 15	0.2936 2SF L 2BG .2936 AC	2	MASSI, CLAUDE & DIANE 13 GULICK COURT HILLSBOROUGH, NJ 13 GULICK COURT	08844 R / 42	304,700 294,200 598,900		598,900		F01	1	0.00 12,714.43 6,357.22
14	150.06 16	0.2976 2SF O 2AG .2976 AC	2	NORMANT, MICHAEL & SINEAD B 11 GULICK COURT HILLSBOROUGH, NJ 11 GULICK COURT	08844 R / 42	304,500 278,800 583,300		583,300		F01	1	0.00 12,188.47 6,094.24
Page Totals						4,287,900 4,207,400	0	8,495,300				Block: 150.06 Lot: 16

1	2	3		4		5	6	7	8	9	10	11
Line	Block No Lot No. Qualification Account #	Land Dimensions Building Description Additional Lots Acreage	Prop Class	Owner's Name Address City State Property Location	Billing Code Zip Code Zoning/Tax Map Pg	Value	Exemptions Code Amount	Net Taxable Value	Deductions Code No Owners	Special Tax Codes	Num Units	Deduction Amt 2021 Tax 2022 1st
						Land Improvemnt Total						
1	150.06 17	0.3031 2SF L 2AG .3031 AC	2	CLERICO, SUSAN L 9 GULICK COURT HILLSBOROUGH, NJ 9 GULICK COURT	08844 R / 42	305,000 308,900 613,900		613,900		F01	1	0.00 12,921.05 6,460.53
2	150.06 18	0.3031 2SF L 2AG .3031 AC	2	REYES, DANIEL 7 GULICK COURT HILLSBOROUGH, NJ 7 GULICK COURT	08844 R / 42	305,000 278,700 583,700		583,700		F01	1	0.00 11,981.85 5,990.93
3	150.06 19	0.3072 2SF L 2BIG .3072 AC	2	LIM, JEFFREY & CHERYL 5 GULICK COURT HILLSBOROUGH, NJ 5 GULICK COURT	08844 R / 42	305,000 284,200 589,200		589,200		F01	1	0.00 12,376.31 6,188.16
4	150.06 20	0.2833 2SF L 2BG .2833 AC	2	TEBBI, FARZAD & REBECCA 3 GULICK COURT HILLSBOROUGH, NJ 3 GULICK COURT	08844 R / 42	304,000 305,500 609,500		609,500		F01	1	0.00 12,444.40 6,222.20
5	150.06 21	0.2807 2SV L 2BG .2807 AC	2	PATIL, HEMLATA & TIWARI, ROSHAN 1 GULICK COURT HILLSBOROUGH, NJ 1 GULICK COURT	08844 R / 42	304,000 255,100 559,100		559,100		F01	1	0.00 11,678.95 5,839.48
6	150.06 22	0.3252 2SF O 2AG .3252 AC	2	ALUKAL, PAUL & LATHA 18 WYCKOFF WAY HILLSBOROUGH, NJ 18 WYCKOFF WAY	08844 R / 42	306,000 279,100 585,100		585,100		F01	1	0.00 12,247.17 6,123.59
7	150.06 23	0.3449 2SF O 2AG .3449 AC	2	BELINSKIY, DENIS & OLGA 20 WYCKOFF WAY HILLSBOROUGH, NJ 20 WYCKOFF WAY	08844 R / 42	307,000 297,400 604,400		604,400		F01	1	0.00 12,148.55 6,074.28
8	150.06 24	0.2602 2SF L 2BG .2602 AC	2	REILLY, ANDREW D & JOANNE C 22 WYCKOFF WAY HILLSBOROUGH, NJ 22 WYCKOFF WAY	08844 R / 42	303,000 273,700 576,700		576,700		F01	1	0.00 12,049.94 6,024.97
9	150.06 25	5.5942 OPEN SPACE 5.5942 AC	15C	TOWNSHIP OF HILLSBOROUGH 379 SOUTH BRANCH ROAD HILLSBOROUGH, NJ WYCKOFF WAY	08844 R1 / 42	199,300 0 199,300		*Exempt*		F01	1	0.00 0.00 0.00
10	150.06 26	0.538 2SV L 2BIG AKA 150/12.E .5380 AC	2	BURD, SCOTT D & SUSAN C 1 SHARP DRIVE HILLSBOROUGH, NJ 1 SHARP DRIVE	08844 R / 42	306,900 390,100 697,000		697,000		F01	1	0.00 14,888.67 7,444.34
11	150.06 27	0.484 2SVB L 2BIG AKA 150/12.E .4840 AC	2	LIN, WENGUANG & CHEN, LINA 3 SHARP DRIVE HILLSBOROUGH, NJ 3 SHARP DRIVE	08844 R / 42	304,200 420,500 724,700		724,700		F01	1	0.00 14,829.97 7,414.99
12	150.06 28	0.478 2SVB L 2BIG AKA 150/12.E .4780 AC	2	SHIMP, JONATHAN & HEATHER 5 SHARP DRIVE HILLSBOROUGH, NJ 5 SHARP DRIVE	08844 R / 42	303,900 354,800 658,700		658,700		F01	1	0.00 13,869.64 6,934.82
13	150.06 29	0.543 2SVB L 2BIG AKA 150/12.E .5430 AC	2	POPPE, LAURIE C 7 SHARP DRIVE HILLSBOROUGH, NJ 7 SHARP DRIVE	08844 R / 42	307,200 420,400 727,600		727,600		F01	1	0.00 14,989.63 7,494.82
14	150.06 30	6.3168 OPEN SPACE 6.3168 AC	15C	TOWNSHIP OF HILLSBOROUGH 379 SOUTH BRANCH ROAD HILLSBOROUGH, NJ TRIANGLE ROAD	08844 ED / 42	63,200 0 63,200		*Exempt*		F01	1	0.00 0.00 0.00
Page Totals						3,661,200 3,868,400	0	7,529,600				Block: 150.06 Lot: 30

1	2	3	4	5	6	7	8	9	10	11		
Line	Block No Lot No. Qualification Account #	Land Dimensions Building Description Additional Lots Acreage	Prop Class	Owner's Name Address City State Property Location	Billing Code Zip Code Zoning/Tax Map Pg	Value	Exemptions Code Amount	Net Taxable Value	Deductions Code No Owners	Special Tax Codes	Num Units	Deduction Amt 2021 Tax 2022 1st
						Land Improvemnt Total						
1	150.06 31	0.498 2SVB L 2BIG AKA 150/12.E .4980 AC	2	WHEELER, BRIAN & KAREN 8 SHARP DRIVE HILLSBOROUGH, NJ 8 SHARP DRIVE	08844 R / 42	304,900 426,400 731,300		731,300		F01	1	0.00 14,677.35 7,338.68
2	150.06 32	0.474 2SVB L 2BIG AKA 150/12.E .4740 AC	2	DOGAR, ASFEND YAR & DOGAR, SABA G 6 SHARP DR HILLSBOROUGH, NJ 6 SHARP DRIVE	08844 R / 42	303,700 368,700 672,400		672,400		F01	1	0.00 14,264.11 7,132.06
3	150.06 33	0.570 2SVB L 2BIG AKA 150/12.E .5700 AC	2	JIMENEZ, RACHEL & EDDIE 4 SHARP DRIVE HILLSBOROUGH, NJ 4 SHARP DRIVE	08844 R / 42	308,500 409,500 718,000		718,000		F01	1	0.00 15,161.04 7,580.52
4	150.06 34	0.518 2SV L 2BIG AKA 150/12.E .5180 AC	2	LEE, KANG S 2 SHARP DRIVE HILLSBOROUGH, NJ 2 SHARP DRIVE	08844 R / 42	305,900 330,000 635,900		635,900		F01	1	0.00 12,888.18 6,444.09
5	150.06 35	.2902 OPEN SPACE .2902 AC	15C	TOWNSHIP OF HILLSBOROUGH 379 SOUTH BRANCH ROAD HILLSBOROUGH, NJ TRIANGLE ROAD	08844 ED / 42	14,500 0 14,500		*Exempt*		F01	1	0.00 0.00 0.00
6	150.07 1	0.2620 2SV L 2AG .2620 AC	2	REBENACK, EDWARD J & ALLISON M 2 BENNET ROAD HILLSBOROUGH, NJ 2 BENNET ROAD	08844 R1 / 42	302,600 240,100 542,700		542,700		F01	1	0.00 11,253.97 5,626.99
7	150.07 2	0.2190 2SV L 2AG .2190 AC	2	TODESCO, RICHARD J & SUSAN M 105 PERRINE PIKE HILLSBOROUGH, NJ 105 PERRINE PIKE	08844 R1 / 42	300,900 284,100 585,000		585,000		F01	1	0.00 12,108.64 6,054.32
8	150.07 3	0.2200 2SV L 1AG,1BG .2200 AC	2	MONAHAN, MATTHEW A & JOAN MARIE 103 PERRINE PIKE HILLSBOROUGH, NJ 103 PERRINE PIKE	1175 08844 R1 / 42	301,000 275,300 576,300		576,300		F01	1	0.00 12,064.02 6,032.01
9	150.07 4	0.2200 2SV L 2AG .2200 AC	2	KLACIK, DANIEL R & MARY K 101 PERRINE PIKE HILLSBOROUGH, NJ 101 PERRINE PIKE	08844 R1 / 42	301,000 261,900 562,900		562,900		F01	1	0.00 11,549.82 5,774.91
10	150.07 5	0.2200 2SV L 2AG .2200 AC	2	ZHANG, SHUANG & WU, QIONG 99 PERRINE PIKE HILLSBOROUGH, NJ 99 PERRINE PIKE	08844 R1 / 42	301,000 300,700 601,700		601,700		F01	1	0.00 12,153.25 6,076.63
11	150.07 6	0.2200 2SV L 2AG .2200 AC	2	WILSON, JANE SEASE 97 PERRINE PIKE HILLSBOROUGH, NJ 97 PERRINE PIKE	1175 08844 R1 / 42	301,000 219,100 520,100		520,100		F01	1	0.00 10,533.13 5,266.57
12	150.07 7	0.2270 2SV L 2AG .2270 AC	2	BRENSINGER, KENNETH & MICHELE 95 PERRINE PIKE HILLSBOROUGH, NJ 95 PERRINE PIKE	08844 R1 / 42	301,000 260,900 561,900		561,900		F01	1	0.00 11,488.77 5,744.39
13	150.07 8	0.2540 2SV L 2BG .2540 AC	2	JANDOLI, MARK A & SUSAN M 93 PERRINE PIKE HILLSBOROUGH, NJ 93 PERRINE PIKE	08844 R1 / 42	302,500 309,400 611,900		611,900		F01	1	0.00 12,294.13 6,147.07
14	150.07 9	0.1950 2SV L 2AG .1950 AC	2	DING, YI & RONG LI 89 PERRINE PIKE HILLSBOROUGH, NJ 89 PERRINE PIKE	08844 R1 / 42	299,500 219,100 518,600		518,600		F01	1	0.00 10,636.44 5,318.22
Page Totals						3,933,500 3,905,200	0	7,838,700				Block: 150.07 Lot: 9

1	2	3	4	5	6	7	8	9	10	11		
Line	Block No Lot No. Qualification Account #	Land Dimensions Building Description Additional Lots Acreage	Prop Class	Owner's Name Address City State Property Location	Billing Code Zip Code Zoning/Tax Map Pg	Value	Exemptions Code Amount	Net Taxable Value	Deductions Code No Owners	Special Tax Codes	Num Units	Deduction Amt 2021 Tax 2022 1st
						Land Improvemnt Total						
1	150.07 10	0.2580 2SV L 2AG .2580 AC	2	WILLS, TROY & MARCIA 85 PERRINE PIKE HILLSBOROUGH, NJ 85 PERRINE PIKE	08844 R1 / 42	303,000 282,900 585,900		585,900		F01	1	0.00 11,688.34 5,844.17
2	150.07 11	0.2480 2SF L 2AG, POOL .2480 AC	2	KIEHN, TODD S & LAURA M 18 BENNET ROAD HILLSBOROUGH, NJ 18 BENNET ROAD	08844 R1 / 42	302,000 285,400 587,400		587,400		F01	1	0.00 12,338.75 6,169.38
3	150.07 12	0.2200 2SV L 2AG .2200 AC	2	GIALLELLA, PATRICK J & LAUREN V 16 BENNET ROAD HILLSBOROUGH, NJ 16 BENNET ROAD	1107 08844 R1 / 42	301,000 277,100 578,100		578,100		F01	1	0.00 12,047.59 6,023.80
4	150.07 13	0.2200 2SV L 2AG .2200 AC	2	LYNCH, MICHAEL J & PATRICIA A 14 BENNET ROAD HILLSBOROUGH, NJ 14 BENNET ROAD	1175 08844 R1 / 42	301,000 261,500 562,500		562,500		F01	1	0.00 11,373.71 5,686.86
5	150.07 14	0.2200 2SV L 2AG .2200 AC	2	COCHRAN, BRADLEY T & CYNTHIA R 12 BENNETT ROAD HILLSBOROUGH, NJ 12 BENNETT ROAD	6701 08844 R1 / 42	301,000 231,800 532,800		532,800		F01	1	0.00 10,706.88 5,353.44
6	150.07 15	0.2200 2SV L 1AG,1BG .2200 AC	2	STELLA, KENNETH & JANET L 10 BENNET ROAD HILLSBOROUGH, NJ 10 BENNET ROAD	08844 R1 / 42	301,000 253,300 554,300		554,300		F01	1	0.00 11,732.96 5,866.48
7	150.07 16	0.2200 2SV L 2AG .2200 AC	2	TSUI, CHUN HO & MICHELLE H 8 BENNET ROAD HILLSBOROUGH, NJ 8 BENNET ROAD	08844 R1 / 42	301,000 246,800 547,800		547,800		F01	1	0.00 11,021.51 5,510.76
8	150.07 17	0.2200 2SV L 2BG .2200 AC	2	SETHUNATHAN, SIDDHARTH & VENKITES 6 BENNET ROAD HILLSBOROUGH, NJ 6 BENNET ROAD	1175 08844 R1 / 42	301,000 289,400 590,400		590,400		F01	1	0.00 12,256.56 6,128.28
9	150.07 18	0.2550 2SV L 1AG,1BG .2550 AC	2	ENDICK, JOEL & GHADA G 4 BENNET ROAD HILLSBOROUGH, NJ 4 BENNET ROAD	08844 R1 / 42	302,500 268,200 570,700		570,700		F01	1	0.00 11,667.22 5,833.61
10	150.08 1	0.3990 2SV L 2BIG .3990 AC	2	OLEAR, JEFFREY & LESLIE 49 VAN ZANDT DRIVE HILLSBOROUGH, NJ 49 VAN ZANDT DRIVE	08844 R1 / 44	360,000 372,500 732,500		732,500		F01	1	0.00 15,496.80 7,748.40
11	150.08 2	0.4010 2SV L 2BIG .4010 AC	2	DOCKHORN, JEFFREY JR & MELISSA 16 RANDOLPH WAY HILLSBOROUGH, NJ 16 RANDOLPH WAY	08844 R1 / 44	360,100 349,500 709,600		709,600		F01	1	0.00 15,057.73 7,528.87
12	150.08 3	0.3970 2SV L 2BIG .3970 AC	2	MA, LIANJIA & ZEHUA YANG 14 RANDOLPH WAY HILLSBOROUGH, NJ 14 RANDOLPH WAY	08844 R1 / 44	359,900 266,800 626,700		626,700		F01	1	0.00 13,040.79 6,520.40
13	150.08 4	0.3780 2SV L 2BIG .3780 AC	2	MOHAMMED ABBAS & QURRATULAIN, FNU 12 RANDOLPH WAY HILLSBOROUGH, NJ 12 RANDOLPH WAY	08844 R1 / 44	358,900 357,700 716,600		716,600		F01	1	0.00 15,097.64 7,548.82
14	150.08 5	0.3640 2SV L 2AG .3640 AC	2	SHAH, BHAVESH & PARUL 10 RANDOLPH WAY HILLSBOROUGH, NJ 10 RANDOLPH WAY	08844 R1 / 44	358,200 289,200 647,400		647,400		F01	1	0.00 13,470.48 6,735.24
Page Totals						4,510,600 4,032,100	0	8,542,700				Block: 150.08 Lot: 5

1	2	3	4	5	6	7	8	9	10	11		
Line	Block No Lot No. Qualification Account #	Land Dimensions Building Description Additional Lots Acreage	Prop Class	Owner's Name Address City State Property Location	Billing Code Zip Code Zoning/Tax Map Pg	Value	Exemptions Code Amount	Net Taxable Value	Deductions Code No Owners	Special Tax Codes	Num Units	Deduction Amt 2021 Tax 2022 1st
						Land Improvemnt Total						
1	150.08 6	0.4340 2SV L 2BIG .4340 AC	2	KOHLI, KAPIL & DEEPTI 8 RANDOLPH WAY HILLSBOROUGH, NJ 8 RANDOLPH WAY	08844 R1 / 44	361,700 336,900 698,600		698,600		F01	1	0.00 14,982.59 7,491.30
2	150.08 7	0.3680 2SV L 2BIG .3680 AC	2	GUPTA, HARISH CHANDRA & ANJALI 6 RANDOLPH WAY HILLSBOROUGH, NJ 6 RANDOLPH WAY	08844 R1 / 44	358,400 279,400 637,800		637,800		F01	1	0.00 13,301.43 6,650.72
3	150.08 8	0.3640 2SV L 2AG .3640 AC	2	TOLIA, SHRIPAL J & JAGRUTI S 65 VAN ZANDT DRIVE HILLSBOROUGH, NJ 65 VAN ZANDT DRIVE	08844 R1 / 44	358,200 291,500 649,700		649,700		F01	1	0.00 13,437.61 6,718.81
4	150.08 9	0.3570 2SV L 2BIG .3570 AC	2	RANADE, BHUSHAN & SARITA B 63 VAN ZANDT DRIVE HILLSBOROUGH, NJ 63 VAN ZANDT DRIVE	08844 R1 / 44	357,500 323,200 680,700		680,700		F01	1	0.00 14,123.23 7,061.62
5	150.08 10	0.3910 2SV L 2AG .3910 AC	2	FOSTER, MEGHAN 61 VAN ZANDT DRIVE HILLSBOROUGH, NJ 61 VAN ZANDT DRIVE	08844 R1 / 44	359,600 290,900 650,500		650,500		F01	1	0.00 13,320.21 6,660.11
6	150.08 11	0.3600 2SV L 2BG .3600 AC	2	FERRARA, MICHAEL N & ELAINE R 59 VAN ZANDT DRIVE HILLSBOROUGH, NJ 59 VAN ZANDT DRIVE	08844 R1 / 44	358,000 360,300 718,300		718,300		F01	1	0.00 14,663.27 7,331.64
7	150.08 12	0.3415 2SV L 2BIG .3415 AC	2	WOODMANSEE, KAREN 57 VAN ZANDT DRIVE HILLSBOROUGH, NJ 57 VAN ZANDT DRIVE	08844 R1 / 44	357,100 280,500 637,600		637,600		F01	1	0.00 13,597.27 6,798.64
8	150.08 13	0.3415 2SV L 2BIG .3415 AC	2	KANTER, HOWARD N & CYNTHIA D 55 VAN ZANDT DRIVE HILLSBOROUGH, NJ 55 VAN ZANDT DRIVE	08844 R1 / 44	357,100 294,500 651,600		651,600		F01	1	0.00 13,695.89 6,847.95
9	150.08 14	0.3510 2SV L 2AG .3510 AC	2	MANGLA, PRADEEP & SHUCHI R 53 VAN ZANDT DRIVE HILLSBOROUGH, NJ 53 VAN ZANDT DRIVE	08844 R1 / 44	357,100 309,500 666,600		666,600		F01	1	0.00 14,048.09 7,024.05
10	150.08 15	0.3450 2SV L 2BIG .3450 AC	2	AUSTIN, ARLINGTON W & WENDY A 51 VAN ZANDT DRIVE HILLSBOROUGH, NJ 51 VAN ZANDT DRIVE	08844 R1 / 44	357,300 324,500 681,800		681,800		F01	1	0.00 13,749.89 6,874.95
11	150.09 1	0.4100 2SV L 2BIG .4100 AC	2	ROUTRAY, SUSANTA & BIJAYINI 34 WESLEY RD HILLSBOROUGH, NJ 34 WESLEY ROAD	08844 R1 / 45	360,500 302,400 662,900		662,900		F01	1	0.00 13,552.66 6,776.33
12	150.09 2	0.3730 2SV L 2BIG .3730 AC	2	WONG, BARRY & MEI LEE 36 WESLEY ROAD HILLSBOROUGH, NJ 36 WESLEY ROAD	08844 R1 / 45	358,700 351,400 710,100		710,100		F01	1	0.00 14,804.15 7,402.08
13	150.09 3	0.3740 2SV L 2BIG .3740 AC	2	ROOSA, JOHN H JR & FRANCESCA 38 WESLEY ROAD HILLSBOROUGH, NJ 38 WESLEY ROAD	08844 R1 / 45	358,400 314,300 672,700		672,700		F01	1	0.00 14,167.83 7,083.92
14	150.09 4	0.3760 2SV L 2BIG .3760 AC	2	GIRARDI, JOSEPH V & ANGELA M 40 WESLEY ROAD HILLSBOROUGH, NJ 40 WESLEY ROAD	08844 R1 / 45	358,800 331,800 690,600		690,600		F01	1	0.00 14,649.18 7,324.59
Page Totals						5,018,400 4,391,100	0	9,409,500				Block: 150.09 Lot: 4

1	2	3	4	5	6	7	8	9	10	11		
Line	Block No Lot No. Qualification Account #	Land Dimensions Building Description Additional Lots Acreage	Prop Class	Owner's Name Address City State Property Location	Billing Code Zip Code Zoning/Tax Map Pg	Value	Exemptions Code Amount	Net Taxable Value	Deductions Code No Owners	Special Tax Codes	Num Units	Deduction Amt 2021 Tax 2022 1st
						Land Improvemnt Total						
1	150.09 5	0.3660 2SV L 2BIG .3660 AC	2	JACKSON, TYRONE & KELLY 42 WESLEY ROAD HILLSBOROUGH, NJ 42 WESLEY ROAD	08844 R1 / 45	358,300 325,200 683,500		683,500		F01	1	0.00 13,388.30 6,694.15
2	150.09 6	0.3480 2SVS L 2BIG .3480 AC	2	BENI, CHRISTINA A 44 WESLEY ROAD HILLSBOROUGH, NJ 44 WESLEY ROAD	08844 R1 / 45	357,400 399,000 756,400		756,400		F01	1	0.00 16,083.80 8,041.90
3	150.09 7	0.3490 2SV L 2BIG .3490 AC	2	DI SARRO, JOHN A & BARBARA S 46 WESLEY ROAD HILLSBOROUGH, NJ 46 WESLEY ROAD	08844 R1 / 45	357,500 288,600 646,100		646,100		F01	1	0.00 13,583.19 6,791.60
4	150.09 8	0.3440 2SV L 2BIG .3440 AC	2	HANLON, JOHN C & AMY D 48 WESLEY ROAD HILLSBOROUGH, NJ 48 WESLEY ROAD	08844 R1 / 45	357,200 300,900 658,100		658,100		F01	1	0.00 13,780.42 6,890.21
5	150.09 9	0.3440 2SV L 2BIG .3440 AC	2	GRAHAM, JAMES S & STEFANIE L 50 WESLEY ROAD HILLSBOROUGH, NJ 50 WESLEY ROAD	08844 R1 / 45	357,200 315,900 673,100		673,100		F01	1	0.00 13,550.31 6,775.16
6	150.09 10	0.3640 2SV L 2BIG .3640 AC	2	ARUNACHALAM, SRIDHAR & VIDYA A 52 WESLEY ROAD HILLSBOROUGH, NJ 52 WESLEY ROAD	08844 R1 / 45	358,200 300,300 658,500		658,500		F01	1	0.00 13,538.57 6,769.29
7	150.09 11	0.3460 2SV L 2BIG .3460 AC	2	WANG, XINDONG & WEI RONG 54 WESLEY ROAD HILLSBOROUGH, NJ 54 WESLEY ROAD	08844 R1 / 45	357,300 289,400 646,700		646,700		F01	1	0.00 13,620.75 6,810.38
8	150.09 12	0.3700 2SV L 2BIG .3700 AC	2	SUN HE & QU, KENAN 56 WESLEY RD HILLSBOROUGH, NJ 56 WESLEY ROAD	08844 R1 / 45	358,500 257,400 615,900		615,900		F01	1	0.00 12,768.42 6,384.21
9	150.09 13	0.3460 2SV L 2BIG .3460 AC	2	DOGAN, EROL & BANU 58 WESLEY ROAD HILLSBOROUGH, NJ 58 WESLEY ROAD	08844 R1 / 45	357,300 328,500 685,800		685,800	V1 2	F01	1	250.00 14,625.70 7,312.85
10	150.09 14	0.4340 2SV L 2BIG .4340 AC	2	DE FILIPPO, MICHAEL & LISA J 2 WESLEY ROAD HILLSBOROUGH, NJ 2 WESLEY ROAD	08844 R1 / 45	361,700 270,400 632,100		632,100		F01	1	0.00 13,059.58 6,529.79
11	150.09 15	0.3521 2SV L 2BIG .3521 AC	2	TAVERAS, DOMINGO & SHAMMI 4 WESLEY ROAD HILLSBOROUGH, NJ 4 WESLEY ROAD	08844 R1 / 45	357,600 325,600 683,200		683,200		F01	1	0.00 13,972.95 6,986.48
12	150.09 16	0.3763 2SV L 2BIG .3763 AC	2	PARIKH, SANAT N & BHANUMATI 6 WESLEY ROAD HILLSBOROUGH, NJ 6 WESLEY ROAD	08844 R1 / 45	359,000 324,200 683,200		683,200		F01	1	0.00 14,440.20 7,220.10
13	150.09 17	0.3925 2SV L 2BIG .3925 AC	2	CHOKSI, SHRUTI & NAIMESH 8 WESLEY ROAD HILLSBOROUGH, NJ 8 WESLEY ROAD	08844 R1 / 45	359,600 375,200 734,800		734,800		F01	1	0.00 15,614.20 7,807.10
14	150.09 18	0.3724 2SV L 2BIG .3724 AC	2	TREVINO, RUBEN & GARNET 10 WESLEY ROAD HILLSBOROUGH, NJ 10 WESLEY ROAD	08844 R1 / 45	358,600 358,200 716,800		716,800		F01	1	0.00 15,114.08 7,557.04
Page Totals				V1 250		5,015,400 4,458,800	0	9,474,200				Block: 150.09 Lot: 18

1	2	3	4	5	6	7	8	9	10	11		
Line	Block No Lot No. Qualification Account #	Land Dimensions Building Description Additional Lots Acreage	Prop Class	Owner's Name Address City State Property Location	Billing Code Zip Code Zoning/Tax Map Pg	Value	Exemptions Code Amount	Net Taxable Value	Deductions Code No Owners	Special Tax Codes	Num Units	Deduction Amt 2021 Tax 2022 1st
						Land Improvemnt Total						
1	150.09 19	0.3658 2SV L 2BIG .3658 AC	2	LEUNG, STEVEN & YAU, TZE NGA 12 WESLEY ROAD HILLSBOROUGH, NJ 12 WESLEY ROAD	08844 R1 / 45	358,300 328,200 686,500		686,500		F01	1	0.00 14,104.44 7,052.22
2	150.09 20	0.3687 2SV L 2BIG .3687 AC	2	LYNCH, KEVIN & MARY E 14 WESLEY ROAD HILLSBOROUGH, NJ 14 WESLEY ROAD	08844 R1 / 45	358,400 296,800 655,200		655,200		F01	1	0.00 13,648.93 6,824.47
3	150.09 21	0.3444 2SV L 2BIG .3444 AC	2	DIMA, THEODORE & JENNIFER 16 WESLEY ROAD HILLSBOROUGH, NJ 16 WESLEY ROAD	08844 R1 / 45	357,200 259,200 616,400		616,400		F01	1	0.00 12,869.39 6,434.70
4	150.09 22	0.3444 2SV L 2BIG .3444 AC	2	MATHEW, DOUGLAS & GEORGE, SHALINI 18 WESLEY RD HILLSBOROUGH, NJ 18 WESLEY ROAD	08844 R1 / 45	357,200 326,400 683,600		683,600		F01	1	0.00 13,871.98 6,935.99
5	150.09 23	0.3618 2SV L 2BIG .3618 AC	2	ROCHE, CHRISTOPHER S & DAI G PHAN 20 WESLEY ROAD HILLSBOROUGH, NJ 20 WESLEY ROAD	08844 R1 / 45	358,100 333,900 692,000		692,000		F01	1	0.00 14,618.65 7,309.33
6	150.09 24	0.3459 2SV L 2BIG .3459 AC	2	SINGH, RAGHBIR & DHALIWAL, RANJIT 5 22 WESLEY ROAD HILLSBOROUGH, NJ 22 WESLEY ROAD	08844 R1 / 45	357,200 319,900 677,100		677,100		F01	1	0.00 13,951.82 6,975.91
7	150.09 25	0.3587 2SV L 2AG .3587 AC	2	KOMARAVOLU, PADMANABHAM & SARALA 24 WESLEY ROAD HILLSBOROUGH, NJ 24 WESLEY ROAD	08844 R1 / 45	358,000 358,900 716,900		716,900		F01	1	0.00 14,621.00 7,310.50
8	150.09 26	0.3520 2SV L 2BIG .3520 AC	2	VARGHESE, JOBI & NEETHA M RAJU 26 WESLEY ROAD HILLSBOROUGH, NJ 26 WESLEY ROAD	08844 R1 / 45	357,600 333,500 691,100		691,100		F01	1	0.00 14,656.22 7,328.11
9	150.09 27	0.3860 2SV L 2BIG .3860 AC	2	VISHWANATH, RAMACHANDRAN & SUDHA K 28 WESLEY ROAD HILLSBOROUGH, NJ 28 WESLEY ROAD	08844 R1 / 45	359,000 337,900 696,900		696,900		F01	1	0.00 14,193.67 7,096.84
10	150.09 28	0.4010 2SV L 2BIG .4010 AC	2	ANZALONE, SALVATORE & LISA V 30 WESLEY ROAD HILLSBOROUGH, NJ 30 WESLEY ROAD	08844 R1 / 45	360,100 422,900 783,000		783,000		F01	1	0.00 16,546.36 8,273.18
11	150.09 29	0.3550 2SV L 2BIG .3550 AC	2	FORD, RICHARD D JR & SUZANNE W 32 WESLEY ROAD HILLSBOROUGH, NJ 32 WESLEY ROAD	08844 R1 / 45	357,500 315,700 673,200		673,200		F01	1	0.00 14,336.89 7,168.45
12	150.10 1	0.3955 2SV L 2BIG .3955 AC	2	DIMINICO, PASQUALE & KIM I 29 WESLEY ROAD HILLSBOROUGH, NJ 29 WESLEY ROAD	08844 R1 / 45	342,500 347,900 690,400		690,400		F01	1	0.00 14,228.88 7,114.44
13	150.10 2	0.3454 2SV L 2BIG .3454 AC	2	BURK, BRIAN A & JENNIFER 27 WESLEY ROAD HILLSBOROUGH, NJ 27 WESLEY ROAD	08844 R1 / 45	340,300 321,200 661,500		661,500		F01	1	0.00 13,794.51 6,897.26
14	150.10 3	0.3444 2SV L 2BIG .3444 AC	2	PAPPALARDO, JOSEPH J & LEWIN, NANCY 25 WESLEY ROAD HILLSBOROUGH, NJ 25 WESLEY ROAD	08844 R1 / 45	340,200 324,000 664,200		664,200		F01	1	0.00 14,362.72 7,181.36
Page Totals						4,961,600 4,626,400	0	9,588,000				Block: 150.10 Lot: 3

1	2	3	4	5	6	7	8	9	10	11		
Line	Block No Lot No. Qualification Account #	Land Dimensions Building Description Additional Lots Acreage	Prop Class	Owner's Name Address City State Property Location	Billing Code Zip Code Zoning/Tax Map Pg	Value	Exemptions Code Amount	Net Taxable Value	Deductions Code No Owners	Special Tax Codes	Num Units	Deduction Amt 2021 Tax 2022 1st
						Land Improvemnt Total						
1	150.10 4	0.3444 2SV L 2BIG .3444 AC	2	SABADO, THOMAS N & MUKTA A RANE 23 WESLEY ROAD HILLSBOROUGH, NJ 23 WESLEY ROAD	08844 R1 / 45	340,200 284,600 624,800		624,800		F01	1	0.00 12,909.30 6,454.65
2	150.10 5	0.3524 2SV L 2BIG .3524 AC	2	TOU, HSIEN-NING 21 WESLEY ROAD HILLSBOROUGH, NJ 21 WESLEY ROAD	08844 R1 / 45	340,500 323,300 663,800		663,800		F01	1	0.00 13,430.56 6,715.28
3	150.10 6	0.3451 2SV L 2BIG .3451 AC	2	PELLECHIO, MARK A & ROBIN B 19 WESLEY ROAD HILLSBOROUGH, NJ 19 WESLEY ROAD	08844 R1 / 45	340,000 323,200 663,200		663,200		F01	1	0.00 14,196.01 7,098.01
4	150.10 7	0.3626 2SV L 2BIG .3626 AC	2	PARAB, SHIVPRASAD & PRANALI 17 WESLEY ROAD HILLSBOROUGH, NJ 17 WESLEY ROAD	08844 R1 / 45	341,000 312,900 653,900		653,900		F01	1	0.00 13,949.47 6,974.74
5	150.10 8	0.3594 2SV L 2BIG .3594 AC	2	DIEMER, JOHN A 15 WESLEY ROAD HILLSBOROUGH, NJ 15 WESLEY ROAD	08844 R1 / 45	341,000 291,700 632,700		632,700		F01	1	0.00 13,334.30 6,667.15
6	150.10 9	0.4157 2SV L 2BIG .4157 AC	2	HOFFMAN, MICHAEL L & HYMANS, KERRY A 13 WESLEY ROAD HILLSBOROUGH, NJ 13 WESLEY ROAD	08844 R1 / 45	343,500 287,000 630,500		630,500		F01	1	0.00 13,348.39 6,674.20
7	150.10 10	0.4453 2SV L 2BIG .4453 AC	2	GUMPEL, CRAIG S & LAURA 11 WESLEY ROAD HILLSBOROUGH, NJ 11 WESLEY ROAD	08844 R1 / 45	345,000 340,300 685,300		685,300		F01	1	0.00 14,571.71 7,285.86
8	150.10 11	0.4256 2SV L 2BIG POOL .4256 AC	2	ROCCO, ANDREW & CARMELA 9 WESLEY ROAD HILLSBOROUGH, NJ 9 WESLEY ROAD	08844 R1 / 45	344,000 369,100 713,100		713,100		F01	1	0.00 14,954.42 7,477.21
9	150.10 12	0.4893 2SV L 2BIG .4893 AC	2	INGLE, PRIYANKA B & JADHAV, MANOI 7 WESLEY ROAD HILLSBOROUGH, NJ 7 WESLEY ROAD	08844 R1 / 45	347,400 325,600 673,000		673,000		F01	1	0.00 14,102.09 7,051.05
10	150.10 13	0.3979 2SV L 2BIG .3979 AC	2	BERNARDO, ANGELITA L 5 WESLEY ROAD HILLSBOROUGH, NJ 5 WESLEY ROAD	08844 R1 / 45	343,000 308,000 651,000		651,000		F01	1	0.00 13,766.33 6,883.17
11	150.10 14	0.7539 OPEN SPACE DRAINAGE BASIN .7539 AC	1	HERITAGE ESTATES 90 WOODBRIDGE CENTER DR WOODBRIDGE, NJ WESLEY ROAD -BASIN	07095 R1 / 45	0 0 0		0		F01	1	0.00 0.00 0.00
12	150.10 15	1.6971 OPEN SPACE 1.6971 AC	1	HERITAGE ESTATES HOMEOWNERS ASSOC 315 RARITAN AVENUE HIGHLAND PARK, NJ WESLEY ROAD -OPEN SPACE	08904 R1 / 45	0 0 0		0		F01	1	0.00 0.00 0.00
13	150.11 1	0.340 2SF O 2AG .3400 AC	2	MAHER, JAMES M & CYNTHIA A 52 DUNEDAIN STREET HILLSBOROUGH, NJ 52 DUNEDAIN STREET	1175 08844 R1 / 43	269,000 236,100 505,100		505,100		F01	1	0.00 10,861.85 5,430.93
14	150.11 2	0.400 2SF L 2AG .4000 AC	2	MAC KENZIE, BERNADETTE 54 DUNEDAIN STREET HILLSBOROUGH, NJ 54 DUNEDAIN STREET	08844 R1 / 43	272,000 153,000 425,000		425,000	S1 1	F01	1	250.00 9,062.17 4,531.09
Page Totals				S1 250		3,966,600 3,554,800	0	7,521,400				Block: 150.11 Lot: 2

1	2	3	4	5	6	7	8	9	10	11		
Line	Block No Lot No. Qualification Account #	Land Dimensions Building Description Additional Lots Acreage	Prop Class	Owner's Name Address City State Property Location	Billing Code Zip Code Zoning/Tax Map Pg	Value	Exemptions Code Amount	Net Taxable Value	Deductions Code No Owners	Special Tax Codes	Num Units	Deduction Amt 2021 Tax 2022 1st
						Land Improvemnt Total						
1	150.11 3	0.540 2SF L 1BG .5400 AC	2	KAPOOR, AJITA & ASHISH 56 DUNEDAIN STREET HILLSBOROUGH, NJ 56 DUNEDAIN STREET	08844 R1 / 43	279,000 242,400 521,400		521,400		F01	1	0.00 11,084.91 5,542.46
2	150.11 4	0.330 2SF L 2AG .3300 AC	2	GOEL, ASHUTOSH & KANSAL, ISHU 58 DUNEDAIN STREET HILLSBOROUGH, NJ 58 DUNEDAIN STREET	08844 R1 / 43	282,500 232,100 514,600		514,600		F01	1	0.00 10,730.36 5,365.18
3	150.11 5	0.230 1SF R 1AG .2300 AC	2	COLE, JANET 60 DUNEDAIN STREET HILLSBOROUGH, NJ 60 DUNEDAIN STREET	08844 R1 / 43	277,500 139,900 417,400		417,400	W1 1	F01	1	250.00 8,324.90 4,162.45
4	150.11 6	0.222 1.5SF F 1AG .2220 AC	2	MACCARELLI, DAWN & TAFFLOCK, ROBERT 62 DUNEDAIN STREET HILLSBOROUGH, NJ 62 DUNEDAIN STREET	08844 R1 / 43	291,100 184,100 475,200		475,200		F01	1	0.00 9,805.25 4,902.63
5	150.11 7	0.236 2SF L 2AG .2360 AC	2	LAUDERMAN, BRENDA M 64 DUNEDAIN STREET HILLSBOROUGH, NJ 64 DUNEDAIN STREET	08844 R1 / 43	277,800 202,800 480,600		480,600		F01	1	0.00 10,110.49 5,055.25
6	150.11 8	0.260 2SF O 2AG .2600 AC	2	SCHAFFER, MICHAEL & PAULA 66 DUNEDAIN STREET HILLSBOROUGH, NJ 66 DUNEDAIN STREET	08844 R1 / 43	279,000 186,300 465,300		465,300		F01	1	0.00 9,910.91 4,955.46
7	150.11 9	0.277 1SF R 1AG .2770 AC	2	GIRETTI, ALICE A 68 DUNEDAIN STREET HILLSBOROUGH, NJ 68 DUNEDAIN STREET	08844 R1 / 43	279,900 108,200 388,100		388,100		F01	1	0.00 8,504.46 4,252.23
8	150.11 10	0.295 2SF L 1AG .2950 AC	2	BUELT, MARK G & JOANNE M 70 DUNEDAIN STREET HILLSBOROUGH, NJ 70 DUNEDAIN STREET	660 08844 R1 / 43	280,800 204,400 485,200		485,200		F01	1	0.00 10,030.66 5,015.33
9	150.11 11	0.3140 2SF L 2AG .3140 AC	2	ROSENBLOOM, NANCY J & MEROLLA, T 72 DUNEDAIN STREET HILLSBOROUGH, NJ 72 DUNEDAIN STREET	1628 08844 R1 / 43	281,700 187,500 469,200		469,200		F01	1	0.00 10,342.95 5,171.48
10	150.11 12	0.3978 2SF L 2AG .3978 AC	2	MOCHNACZ, STEPHEN & JAYNE 81 RIVENDELL ROAD HILLSBOROUGH, NJ 81 RIVENDELL ROAD	08844 R1 / 43	271,900 192,300 464,200		464,200		F01	1	0.00 9,906.22 4,953.11
11	150.12 1	0.300 2SF L 2BG .3000 AC	2	PAREKH, SHIRISH & DAKSHA 135 RIVENDELL ROAD HILLSBOROUGH, NJ 135 RIVENDELL ROAD	4440 08844 R1 / 43	267,000 293,000 560,000		560,000		F01	1	0.00 12,052.29 6,026.15
12	150.12 2	0.270 2SF O 1AG,1BG .2700 AC	2	WASSERMAN, ERIC & JENNIFER 133 RIVENDELL ROAD HILLSBOROUGH, NJ 133 RIVENDELL ROAD	08844 R1 / 43	293,500 318,100 611,600		611,600		F01	1	0.00 12,841.23 6,420.62
13	150.12 3	0.29 2SF L 2AG .2900 AC	2	JOHNSON, CAROLYN M 131 RIVENDELL ROAD HILLSBOROUGH, NJ 131 RIVENDELL ROAD	08844 R1 / 43	294,500 285,600 580,100		580,100		F01	1	0.00 12,369.26 6,184.63
14	150.12 4	0.280 2SF L 2AG .2800 AC	2	GRIGGS, KAREN 127 RIVENDELL ROAD HILLSBOROUGH, NJ 127 RIVENDELL ROAD	1589 08844 R1 / 43	294,000 240,700 534,700		534,700		F01	1	0.00 11,150.66 5,575.33
Page Totals				W1 250		3,950,200 3,017,400	0	6,967,600				Block: 150.12 Lot: 4

1	2	3	4	5	6	7	8	9	10	11		
Line	Block No Lot No. Qualification Account #	Land Dimensions Building Description Additional Lots Acreage	Prop Class	Owner's Name Address City State Property Location	Billing Code Zip Code Zoning/Tax Map Pg	Value	Exemptions Code Amount	Net Taxable Value	Deductions Code No Owners	Special Tax Codes	Num Units	Deduction Amt 2021 Tax 2022 1st
						Land Improvemnt Total						
1	150.12 5	0.260 2SF L 2AG .2600 AC	2	LORA, TINA 125 RIVENDELL ROAD HILLSBOROUGH, NJ 125 RIVENDELL ROAD	08844 R1 / 43	293,000 245,900 538,900		538,900		F01	1	0.00 11,021.51 5,510.76
2	150.12 6	18.3900 18.3900 AC	15C	TOWNSHIP OF HILLSBOROUGH 379 SOUTH BRANCH ROAD HILLSBOROUGH, NJ NEW AMWELL ROAD	08844 R1 / 43	183,900 0 183,900		*Exempt*		F01	1	0.00 0.00 0.00
3	150.12 7	0.183 2SF L 2AG .1830 AC	2	SHOENFELT, DAVID R & ANDREA L 121 RIVENDEL ROAD HILLSBOROUGH, NJ 121 RIVENDELL ROAD	08844 R1 / 43	289,200 298,600 587,800		587,800		F01	1	0.00 11,829.22 5,914.61
4	150.12 8	0.187 2SF L 2AG .1870 AC	2	ALVARO, ALFONSE J & KATHRYN E 117 RIVENDELL ROAD HILLSBOROUGH, NJ 117 RIVENDELL ROAD	4440 08844 R1 / 43	289,400 250,400 539,800		539,800		F01	1	0.00 10,920.55 5,460.28
5	150.12 9	0.189 2SF L 2AG .1890 AC	2	GIBSON, DANIEL J & MARIE 113 RIVENDELL ROAD HILLSBOROUGH, NJ 113 RIVENDELL ROAD	08844 R1 / 43	289,500 194,900 484,400		484,400		F01	1	0.00 9,903.86 4,951.93
6	150.12 10	0.192 2SF L 2AG .1920 AC	2	JUGAN, JOAN M & ROBERT S 109 RIVENDELL ROAD HILLSBOROUGH, NJ 109 RIVENDELL ROAD	08844 R1 / 43	289,600 263,400 553,000		553,000		F01	1	0.00 11,251.62 5,625.81
7	150.12 11	0.195 2SF O 2AG .1950 AC	2	VADOLA, JAMES & AMY 107 RIVENDELL ROAD HILLSBOROUGH, NJ 107 RIVENDELL ROAD	08844 R1 / 43	289,800 246,700 536,500		536,500		F01	1	0.00 11,190.57 5,595.29
8	150.12 12	0.198 2SF O 2AG .1980 AC	2	SOHNLE, STEVEN & PATSY 105 RIVENDELL ROAD HILLSBOROUGH, NJ 105 RIVENDELL ROAD	08844 R1 / 43	289,900 258,100 548,000		548,000		F01	1	0.00 11,486.42 5,743.21
9	150.12 13	0.20 2SF O 2AG .2000 AC	2	KAREKAR, MANOJ ARVIND & MUKTA 101 RIVENDELL RD HILLSBOROUGH, NJ 101 RIVENDELL ROAD	08844 R1 / 43	290,000 262,000 552,000		552,000		F01	1	0.00 11,784.62 5,892.31
10	150.12 14	0.203 2SF O 2AG .2030 AC	2	SMITH, TIMOTHY S & ANN MARIE 97 RIVENDELL ROAD HILLSBOROUGH, NJ 97 RIVENDELL ROAD	08844 R1 / 43	290,200 273,700 563,900		563,900		F01	1	0.00 11,894.97 5,947.49
11	150.12 15	0.207 2SF L 2AG .2070 AC	2	SUN, ZHIMING & WEI H 95 RIVENDELL ROAD HILLSBOROUGH, NJ 95 RIVENDELL ROAD	08844 R1 / 43	290,400 187,500 477,900		477,900		F01	1	0.00 9,711.33 4,855.67
12	150.12 16	0.238 2SF L 2AG .2380 AC	2	WALCHAK, ELLA LOOMIS 93 RIVENDELL ROAD HILLSBOROUGH, NJ 93 RIVENDELL ROAD	08844 R1 / 43	291,900 218,000 509,900		509,900		F01	1	0.00 10,657.58 5,328.79
13	150.12 17	0.247 2SF L 2AG .2470 AC	2	AGRAPIDES, PETER S & STELLA E 91 RIVENDELL ROAD HILLSBOROUGH, NJ 91 RIVENDELL ROAD	1175 08844 R1 / 43	292,400 229,900 522,300		522,300		F01	1	0.00 11,005.08 5,502.54
14	150.12 18	0.290 2SF O 2AG, POOL .2900 AC	2	CONTRACTOR, KANTI & SHOBHA 89 RIVENDELL ROAD HILLSBOROUGH, NJ 89 RIVENDELL ROAD	1175 08844 R1 / 43	294,500 280,800 575,300		575,300		F01	1	0.00 11,801.05 5,900.53
Page Totals						3,779,800 3,209,900	0	6,989,700				Block: 150.12 Lot: 18

1	2	3	4	5	6	7	8	9	10	11		
Line	Block No Lot No. Qualification Account #	Land Dimensions Building Description Additional Lots Acreage	Prop Class	Owner's Name Address City State Property Location	Billing Code Zip Code Zoning/Tax Map Pg	Value	Exemptions Code Amount	Net Taxable Value	Deductions Code No Owners	Special Tax Codes	Num Units	Deduction Amt 2021 Tax 2022 1st
						Land Improvemnt Total						
1	150.12 19	0.250 2SF L 1AG .2500 AC	2	NEMIROFF, NEAL & LIANA 87 RIVENDELL ROAD HILLSBOROUGH, NJ 87 RIVENDELL ROAD	08844 R1 / 43	292,500 193,400 485,900		485,900		F01	1	0.00 10,119.88 5,059.94
2	150.12 20	0.340 2SF 2 2BIG .3400 AC	2	MIRZA, MUJTABA H & NAJMA J 71 DUNEDAIN STREET HILLSBOROUGH, NJ 71 DUNEDAIN STREET	08844 R1 / 43	297,000 231,500 528,500		528,500		F01	1	0.00 11,094.31 5,547.16
3	150.12 21	0.285 2SF L 2AG .2850 AC	2	WESTGATE, M J & NICASTRO, L J 69 DUNEDAIN STREET HILLSBOROUGH, NJ 69 DUNEDAIN STREET	1175 08844 R1 / 43	294,300 213,800 508,100		508,100		F01	1	0.00 10,429.82 5,214.91
4	150.12 22	0.272 2SF L 2AG .2720 AC	2	HARPER, M R JR & JENNIFER E SETO 67 DUNEDAIN STREET HILLSBOROUGH, NJ 67 DUNEDAIN STREET	08844 R1 / 43	293,600 225,600 519,200		519,200		F01	1	0.00 10,960.46 5,480.23
5	150.12 23	0.262 2SF L 2AG .2620 AC	2	JANOKOWICZ, WALTER & JULIE 65 DUNEDAIN STREET HILLSBOROUGH, NJ 65 DUNEDAIN STREET	08844 R1 / 43	293,100 224,800 517,900		517,900		F01	1	0.00 10,422.78 5,211.39
6	150.12 24	0.250 2SF L 2AG .2500 AC	2	AMMER, LARRY P & BARBARA C 63 DUNEDAIN STREET HILLSBOROUGH, NJ 63 DUNEDAIN STREET	08844 R1 / 43	292,500 244,800 537,300		537,300		F01	1	0.00 11,044.99 5,522.50
7	150.12 25	0.220 2SF L 2AG .2200 AC	2	FANDERS, ROY M & DIANE S 61 DUNEDAIN STREET HILLSBOROUGH, NJ 61 DUNEDAIN STREET	08844 R1 / 43	291,000 268,300 559,300		559,300		F01	1	0.00 11,439.46 5,719.73
8	150.12 26	0.240 2SF L 1AG .2400 AC	2	LOTIERZO, JAMES & TRACY 57 DUNEDAIN STREET HILLSBOROUGH, NJ 57 DUNEDAIN STREET	08844 R1 / 43	292,000 182,800 474,800		474,800		F01	1	0.00 9,971.96 4,985.98
9	150.12 27	0.200 2SF O 2AG .2000 AC	2	KARANIEWSKY, RYAN S & FERRERIA, A M 24 SNOWBOURN PLACE HILLSBOROUGH, NJ 24 SNOWBOURN PLACE	08844 R1 / 43	290,000 217,100 507,100		507,100		F01	1	0.00 10,868.90 5,434.45
10	150.12 28	0.240 2SF O 2AG .2400 AC	2	COENRAAD, JOHANNES P & MARIA D 26 SNOWBOURN PLACE HILLSBOROUGH, NJ 26 SNOWBOURN PLACE	1628 08844 R1 / 43	292,000 225,300 517,300		517,300		F01	1	0.00 10,554.27 5,277.14
11	150.12 29	0.245 2SF L 2AG .2450 AC	2	RODRIGUEZ, CRAIG E & DEBRA 28 SNOWBOURN PLACE HILLSBOROUGH, NJ 28 SNOWBOURN PLACE	08844 R1 / 43	292,300 200,300 492,600		492,600		F01	1	0.00 10,357.03 5,178.52
12	150.12 30	0.251 2SF L 2AG .2510 AC	2	AMODIO, LOUIS JR & DAWN M 30 SNOWBOURN PLACE HILLSBOROUGH, NJ 30 SNOWBOURN PLACE	08844 R1 / 43	292,600 263,500 556,100		556,100		F01	1	0.00 11,507.55 5,753.78
13	150.12 31	0.259 2SF L 2AG .2590 AC	2	PIRONE, LAURA J 32 SNOWBOURN PLACE HILLSBOROUGH, NJ 32 SNOWBOURN PLACE	08844 R1 / 43	293,000 220,900 513,900		513,900		F01	1	0.00 10,840.72 5,420.36
14	150.12 32	0.340 2SF L 2AG, POOL .3400 AC	2	BARNES, KAMARA & TIMOTHY 34 SNOWBOURN PL HILLSBOROUGH, NJ 34 SNOWBOURN PLACE	08844 R1 / 43	297,000 296,400 593,400		593,400		F01	1	0.00 12,524.23 6,262.12
Page Totals						4,102,900 3,208,500	0	7,311,400				Block: 150.12 Lot: 32

1	2	3	4	5	6	7	8	9	10	11		
Line	Block No Lot No. Qualification Account #	Land Dimensions Building Description Additional Lots Acreage	Prop Class	Owner's Name Address City State Property Location	Billing Code Zip Code Zoning/Tax Map Pg	Value	Exemptions Code Amount	Net Taxable Value	Deductions Code No Owners	Special Tax Codes	Num Units	Deduction Amt 2021 Tax 2022 1st
						Land Improvemnt Total						
1	150.12 33	0.3161 2SF O 2AG .3161 AC	2	PATEL, KEYUR & SHRUTI 36 SNOWBOURN PLACE HILLSBOROUGH, NJ 36 SNOWBOURN PLACE	660 08844 R1 / 43	298,100 299,800 597,900		597,900		F01	1	0.00 11,737.66 5,868.83
2	150.12 34	0.260 2SF L 2AG .2600 AC	2	MIRANDA, MARK ANTHONY & GLORIA A 38 SNOWBOURN PLACE HILLSBOROUGH, NJ 38 SNOWBOURN PLACE	08844 R1 / 43	293,000 207,300 500,300		500,300		F01	1	0.00 10,317.11 5,158.56
3	150.12 35	0.220 2SF O 2AG .2200 AC	2	ABDALLAH, SAMEH & HASAN, SHAZIA 40 SNOWBOURN PLACE HILLSBOROUGH, NJ 40 SNOWBOURN PLACE	08844 R1 / 43	291,000 230,100 521,100		521,100		F01	1	0.00 11,138.91 5,569.46
4	150.12 36	0.270 2SF 2 2BG .2700 AC	2	MITACCHIONE, FRANK A & AIMEE P 42 SNOWBOURN PLACE HILLSBOROUGH, NJ 42 SNOWBOURN PLACE	08844 R1 / 43	293,500 263,900 557,400		557,400		F01	1	0.00 11,488.77 5,744.39
5	150.12 37	0.380 2SF L 2AG, POOL .3800 AC	2	MZILI, ABDELAZIZ 44 SNOWBOURN PLACE HILLSBOROUGH, NJ 44 SNOWBOURN PLACE	08844 R1 / 43	299,000 219,100 518,100		518,100		F01	1	0.00 11,279.79 5,639.90
6	150.12 38	0.320 1SF R 2AG .3200 AC	2	TIMLER, JOHN P & CHRISTINE E 43 SNOWBOURN PLACE HILLSBOROUGH, NJ 43 SNOWBOURN PLACE	08844 R1 / 43	296,000 211,700 507,700		507,700		F01	1	0.00 10,620.01 5,310.01
7	150.12 39	0.260 2SF L 2AG .2600 AC	2	JOHN, JIJO M & MARIAMMA KURIAN 41 SNOWBOURN PLACE HILLSBOROUGH, NJ 41 SNOWBOURN PLACE	08844 R1 / 43	293,000 277,000 570,000		570,000		F01	1	0.00 11,894.97 5,947.49
8	150.12 40	0.263 2SF L 2BIG .2630 AC	2	SPENCER, EDWARD & MEREBY, SARAH 39 SNOWBOURN PL HILLSBOROUGH, NJ 39 SNOWBOURN PLACE	08844 R1 / 43	293,200 208,300 501,500		501,500		F01	1	0.00 10,025.96 5,012.98
9	150.12 41	0.240 2SF O 2AG .2400 AC	2	OSTROWSKI, BERNARD W & IRENE 37 SNOWBOURN PLACE HILLSBOROUGH, NJ 37 SNOWBOURN PLACE	08844 R1 / 43	292,000 230,600 522,600		522,600	V1 2	F01	1	250.00 10,799.69 5,399.85
10	150.12 42	0.240 2SF L 2AG .2400 AC	2	KLEIN, DANIEL L & ERIKA S 35 SNOWBOURN PLACE HILLSBOROUGH, NJ 35 SNOWBOURN PLACE	660 08844 R1 / 43	292,000 278,000 570,000		570,000		F01	1	0.00 12,075.77 6,037.89
11	150.12 43	0.252 2SF L 2AG .2520 AC	2	PONSINI, ALAN & CHRISTINA 33 SNOWBOURN PLACE HILLSBOROUGH, NJ 33 SNOWBOURN PLACE	08844 R1 / 43	292,600 229,100 521,700		521,700		F01	1	0.00 11,030.90 5,515.45
12	150.12 44	0.252 2SF L 2BIG .2520 AC	2	FREIMAN, ROY D & VICTORIA K 31 SNOWBOURN PLACE HILLSBOROUGH, NJ 31 SNOWBOURN PLACE	08844 R1 / 43	292,600 272,600 565,200		565,200		F01	1	0.00 12,059.33 6,029.67
13	150.12 45	0.252 1SF R 2AG .2520 AC	2	RABB, KATHY 29 SNOWBOURN PLACE HILLSBOROUGH, NJ 29 SNOWBOURN PLACE	08844 R1 / 43	292,600 195,900 488,500		488,500		F01	1	0.00 9,939.09 4,969.55
14	150.12 46	0.252 2SF 2 2BG .2520 AC	2	WEIL, JEFFREY W & LORI M 27 SNOWBOURN PLACE HILLSBOROUGH, NJ 27 SNOWBOURN PLACE	154 08844 R1 / 43	292,600 260,700 553,300		553,300		F01	1	0.00 11,563.91 5,781.96
Page Totals			V1 250			4,111,200 3,384,100	0	7,495,300				Block: 150.12 Lot: 46

1	2	3	4	5	6	7	8	9	10	11		
Line	Block No Lot No. Qualification Account #	Land Dimensions Building Description Additional Lots Acreage	Prop Class	Owner's Name Address City State Property Location	Billing Code Zip Code Zoning/Tax Map Pg	Value	Exemptions Code Amount	Net Taxable Value	Deductions Code No Owners	Special Tax Codes	Num Units	Deduction Amt 2021 Tax 2022 1st
						Land Improvemnt Total						
1	150.12 47	0.252 2SF L 2AG .2520 AC	2	VAIDYA, MIRAJ H 25 SNOWBOURN PLACE HILLSBOROUGH, NJ 25 SNOWBOURN PLACE	08844 R1 / 43	292,600 246,700 539,300		539,300		F01	1	0.00 11,307.97 5,653.99
2	150.12 48	0.303 2SF L 2AG .3030 AC	2	ABRAHAM, RAJIMON & BETSY THOTTAM 23 SNOWBOURN PLACE HILLSBOROUGH, NJ 23 SNOWBOURN PLACE	08844 R1 / 43	267,200 195,200 462,400		462,400		F01	1	0.00 9,669.06 4,834.53
3	150.12 49	0.303 2SV L 2AG .3030 AC	2	RAMAN, SHEKAR & RUBINA 2 LORIE PL HILLSBOROUGH, NJ 2 LORIE PLACE	08844 R1 / 43	267,200 252,200 519,400		519,400		F01	1	0.00 11,021.51 5,510.76
4	150.12 50	0.240 2SF L 2AG .2400 AC	2	CHEEMA, MANJIT & CHAHAL, BALJINDER 4 LORIE PLACE HILLSBOROUGH, NJ 4 LORIE PLACE	08844 R1 / 43	292,000 217,500 509,500		509,500		F01	1	0.00 10,833.67 5,416.84
5	150.12 51	0.270 2SF L 2AG .2700 AC	2	CRONIN, THOMAS 6 LORIE PLACE HILLSBOROUGH, NJ 6 LORIE PLACE	08844 R1 / 43	293,500 208,700 502,200		502,200	V1 1	F01	1	250.00 10,539.07 5,269.54
6	150.12 52	0.229 2SF L 2AG .2290 AC	2	BEN-ASHER, STEPHEN 8 LORIE PLACE HILLSBOROUGH, NJ 8 LORIE PLACE	08844 R1 / 43	291,500 174,100 465,600		465,600		F01	1	0.00 10,258.42 5,129.21
7	150.12 53	0.340 2SF O 2AG .3400 AC	2	LEVIN, GAD & GILA 10 LORIE PLACE HILLSBOROUGH, NJ 10 LORIE PLACE	6701 08844 R1 / 43	297,000 251,900 548,900		548,900		F01	1	0.00 11,740.00 5,870.00
8	150.12 54	0.240 2SF O 2AG .2400 AC	2	BENTON, TONY D & CHRISTINE F 12 LORIE PLACE HILLSBOROUGH, NJ 12 LORIE PLACE	08844 R1 / 43	292,000 246,800 538,800		538,800	V1 2	F01	1	250.00 11,095.54 5,547.77
9	150.12 55	0.270 2SF L 2AG .2700 AC	2	HANNA, RACHELLE 14 LORIE PLACE HILLSBOROUGH, NJ 14 LORIE PLACE	08844 R1 / 43	293,500 230,500 524,000		524,000		F01	1	0.00 10,786.71 5,393.36
10	150.12 56	0.290 2SF L 2AG .2900 AC	2	SHIMOMURA, GLENN N & AMANDA 16 LORIE PLACE HILLSBOROUGH, NJ 16 LORIE PLACE	08844 R1 / 43	294,500 274,200 568,700		568,700		F01	1	0.00 12,190.82 6,095.41
11	150.12 57	0.300 2SF L 2AG .3000 AC	2	HAYES, KEVIN & LINDA S 18 LORIE PLACE HILLSBOROUGH, NJ 18 LORIE PLACE	1175 08844 R1 / 43	295,000 271,500 566,500		566,500		F01	1	0.00 11,387.80 5,693.90
12	150.12 58	0.320 2SF 2 2BG .3200 AC	2	VOHDIN, WILLIAM JR & RUEGGER, SHANNON 19 LORIE PLACE HILLSBOROUGH, NJ 19 LORIE PLACE	1175 08844 R1 / 43	296,000 295,400 591,400		591,400		F01	1	0.00 11,852.70 5,926.35
13	150.12 59	0.265 2SF O 2AG .2650 AC	2	BUSH, NICHOLAS C & LUCIA 17 LORIE PLACE HILLSBOROUGH, NJ 17 LORIE PLACE	1175 08844 R1 / 43	293,300 246,400 539,700		539,700		F01	1	0.00 11,120.13 5,560.07
14	150.12 60	0.286 2SF L 2AG .2860 AC	2	MILIANO, JOSEPH & JEANENE M 15 LORIE PLACE HILLSBOROUGH, NJ 15 LORIE PLACE	08844 R1 / 43	294,300 236,300 530,600		530,600		F01	1	0.00 10,918.20 5,459.10
Page Totals				V2 500		4,059,600 3,347,400	0	7,407,000				Block: 150.12 Lot: 60

1	2	3	4	5	6	7	8	9	10	11		
Line	Block No Lot No. Qualification Account #	Land Dimensions Building Description Additional Lots Acreage	Prop Class	Owner's Name Address City State Property Location	Billing Code Zip Code Zoning/Tax Map Pg	Value	Exemptions Code Amount	Net Taxable Value	Deductions Code No Owners	Special Tax Codes	Num Units	Deduction Amt 2021 Tax 2022 1st
						Land Improvemnt Total						
1	150.12 61	0.270 2SF L 2AG .2700 AC	2	JONES, MICHAEL D & DELPHINE M TRS 13 LORIE PLACE HILLSBOROUGH, NJ 13 LORIE PLACE	08844 R1 / 43	293,500 250,100 543,600		543,600		F01	1	0.00 11,162.39 5,581.20
2	150.12 62	0.290 2SF L 2AG .2900 AC	2	HOLLER, KEITH & MICHELE 11 LORIE PLACE HILLSBOROUGH, NJ 11 LORIE PLACE	08844 R1 / 43	294,500 249,200 543,700		543,700		F01	1	0.00 11,427.72 5,713.86
3	150.12 63	0.270 2SF L 2AG .2700 AC	2	GOON, ALAN C & WU, HSIN-LAN 9 LORIE PLACE HILLSBOROUGH, NJ 9 LORIE PLACE	08844 R1 / 43	293,500 221,200 514,700		514,700		F01	1	0.00 10,681.06 5,340.53
4	150.12 64	0.270 2SF L 2AG .2700 AC	2	CROCKETT, SHAWN H & MICHELLE P 7 LORIE PLACE HILLSBOROUGH, NJ 7 LORIE PLACE	08844 R1 / 43	293,500 268,400 561,900		561,900		F01	1	0.00 12,024.11 6,012.06
5	150.12 65	0.240 2SF L 2AG .2400 AC	2	AROSE, ROBERT R & DEBOLINA 5 LORIE PLACE HILLSBOROUGH, NJ 5 LORIE PLACE	08844 R1 / 43	292,000 239,500 531,500		531,500		F01	1	0.00 10,716.27 5,358.14
6	150.12 66	0.303 2SF L 2AG .3030 AC	2	KONCZYK, RICHARD W & NANCY L COHEN 3 LORIE PLACE HILLSBOROUGH, NJ 3 LORIE PLACE	08844 R1 / 43	267,200 195,700 462,900		462,900		F01	1	0.00 10,056.49 5,028.25
7	150.12 67	0.9900 2SF L 2AG .9900 AC	15C	TOWNSHIP OF HILLSBOROUGH 379 SOUTH BRANCH ROAD HILLSBOROUGH, NJ NEW AMWELL ROAD	08844 R1 / 43	199,500 0 199,500		*Exempt*		F01	1	0.00 0.00 0.00
8	150.12 68	0.1000 2SF L 2AG .1000 AC	15C	TOWNSHIP OF HILLSBOROUGH 379 SOUTH BRANCH ROAD HILLSBOROUGH, NJ RIVENDELL ROAD	08844 R1 / 43	1,500 0 1,500		*Exempt*		F01	1	0.00 0.00 0.00
9	150.13 1	0.434 2SF L 2AG .4340 AC	2	BEVAN, JEFFREY JR & TINA L 82 RIVENDELL ROAD HILLSBOROUGH, NJ 82 RIVENDELL ROAD	08844 R1 / 43	273,700 250,300 524,000		524,000		F01	1	0.00 11,021.51 5,510.76
10	150.13 2	0.288 2SF L 2AG .2880 AC	2	RUSSO, EDWARD P & SUSAN 86 RIVENDELL ROAD HILLSBOROUGH, NJ 86 RIVENDELL ROAD	1175 08844 R1 / 43	294,400 228,200 522,600		522,600		F01	1	0.00 11,021.51 5,510.76
11	150.13 3	0.330 2SF L 2AG .3300 AC	2	BLAUVELT, WILLIAM M & JUNE C 92 RIVENDELL ROAD HILLSBOROUGH, NJ 92 RIVENDELL ROAD	08844 R1 / 43	296,500 218,000 514,500		514,500		F01	1	0.00 10,483.83 5,241.92
12	150.13 4	0.400 2SF O 2AG .4000 AC	2	FALLO, THOMAS & JOANNE 156 BYWATER WAY HILLSBOROUGH, NJ 156 BYWATER WAY	08844 R1 / 43	300,000 271,400 571,400		571,400		F01	1	0.00 12,019.42 6,009.71
13	150.13 5	0.7930 2SF L 2AG .7930 AC	2	GALLICCHIO, PETER C & ZELLER D L 160 BYWATER WAY HILLSBOROUGH, NJ 160 BYWATER WAY	08844 R1 / 43	305,500 249,200 554,700		554,700		F01	1	0.00 12,089.86 6,044.93
14	150.13 6	0.508 2SF L 2AG .5080 AC	2	WASSERMAN, ROBERT M & KATHLEEN A 164 BYWATER WAY HILLSBOROUGH, NJ 164 BYWATER WAY	08844 R1 / 43	291,400 265,300 556,700		556,700		F01	1	0.00 11,418.33 5,709.17
Page Totals						3,495,700 2,906,500	0	6,402,200				Block: 150.13 Lot: 6

1	2	3	4	5	6	7	8	9	10	11		
Line	Block No Lot No. Qualification Account #	Land Dimensions Building Description Additional Lots Acreage	Prop Class	Owner's Name Address City State Property Location	Billing Code Zip Code Zoning/Tax Map Pg	Value	Exemptions Code Amount	Net Taxable Value	Deductions Code No Owners	Special Tax Codes	Num Units	Deduction Amt 2021 Tax 2022 1st
						Land Improvemnt Total						
1	150.13 7	0.340 2SF L 2AG .3400 AC	2	FAILLA, MATTHEW & LORRAINE 166 BYWATER WAY HILLSBOROUGH, NJ 166 BYWATER WAY	08844 R1 / 43	283,000 271,900 554,900		554,900		F01	1	0.00 11,833.92 5,916.96
2	150.13 8	0.227 2SF L 2AG .2270 AC	2	JOHNSON, MICHAEL & CLAIRE N 170 BYWATER WAY HILLSBOROUGH, NJ 170 BYWATER WAY	08844 R1 / 43	277,400 175,400 452,800		452,800		F01	1	0.00 9,316.86 4,658.43
3	150.13 9	0.216 2SF L 2AG .2160 AC	2	DE MOUTH, MARK W & ANDERSON, JILL 174 BYWATER WAY HILLSBOROUGH, NJ 174 BYWATER WAY	1175 08844 R1 / 43	276,800 234,200 511,000		511,000		F01	1	0.00 10,821.94 5,410.97
4	150.13 10	0.216 1SF R 1AG .2160 AC	2	WRUBEL, ANDREW 176 BYWATER WAY HILLSBOROUGH, NJ 176 BYWATER WAY	08844 R1 / 43	276,800 157,000 433,800		433,800		F01	1	0.00 9,234.69 4,617.35
5	150.13 11	0.213 2SF L 2AG .2130 AC	2	YATES, PAUL & JANET 180 BYWATER WAY HILLSBOROUGH, NJ 180 BYWATER WAY	08844 R1 / 43	276,700 192,600 469,300		469,300		F01	1	0.00 9,577.50 4,788.75
6	150.13 12	0.216 2SF L 2AG .2160 AC	2	KOLB, JOHN E. & CATHLEEN 182 BYWATER WAY HILLSBOROUGH, NJ 182 BYWATER WAY	6285 08844 R1 / 43	276,800 255,300 532,100		532,100		F01	1	0.00 11,284.49 5,642.25
7	150.13 13	0.225 2SF L 1AG .2250 AC	2	YARMOSKA, BRUCE 186 BYWATER WAY HILLSBOROUGH, NJ 186 BYWATER WAY	08844 R1 / 43	277,300 152,600 429,900		429,900		F01	1	0.00 9,018.67 4,509.34
8	150.13 14	0.340 2SF L 2AG .3400 AC	2	SAHOTA, AMRIK S & NIRMALA 190 BYWATER WAY HILLSBOROUGH, NJ 190 BYWATER WAY	08844 R1 / 43	283,000 270,700 553,700		553,700		F01	1	0.00 11,324.41 5,662.21
9	150.13 15	0.620 2SV L 2AG .6200 AC	2	SNYDER, DIANE 194 BYWATER WAY HILLSBOROUGH, NJ 194 BYWATER WAY	08844 R1 / 43	297,000 268,600 565,600		565,600		F01	1	0.00 11,723.57 5,861.79
10	150.13 16	0.480 2SF O 2AG .4800 AC	2	DROBNY, MICHAEL & NATACHA 200 BYWATER WAY HILLSBOROUGH, NJ 200 BYWATER WAY	08844 R1 / 43	290,000 276,700 566,700		566,700		F01	1	0.00 11,930.19 5,965.10
11	150.13 17	0.300 2SF L 2AG .3000 AC	2	MARKS, ROGER F & JOAN H., TRUSTEES 204 BYWATER WAY HILLSBOROUGH, NJ 204 BYWATER WAY	1175 08844 R1 / 43	281,000 224,700 505,700		505,700	V1 2	F01	1	250.00 10,431.06 5,215.53
12	150.13 18	0.229 2SF L 2AG .2290 AC	2	JANOVSKY, WILLIAM V JR & SHARON M 206 BYWATER WAY HILLSBOROUGH, NJ 206 BYWATER WAY	1175 08844 R1 / 43	277,500 234,600 512,100		512,100		F01	1	0.00 10,706.88 5,353.44
13	150.13 19	0.227 1SF R 1AG .2270 AC	2	CLYNE, PATRICK G 208 BYWATER WAY HILLSBOROUGH, NJ 208 BYWATER WAY	08844 R1 / 43	277,400 166,100 443,500		443,500		F01	1	0.00 8,983.45 4,491.73
14	150.13 20	0.0000 80X123 2SF L 2AG .0000 AC	2	GOLDSTEIN, PHILIP & KUMIKO 212 BYWATER WAY HILLSBOROUGH, NJ 212 BYWATER WAY	08844 R1 / 43	277,300 188,900 466,200		466,200		F01	1	0.00 9,744.20 4,872.10
Page Totals				V1 250		3,928,000 3,069,300	0	6,997,300				Block: 150.13 Lot: 20

1	2	3	4	5	6	7	8	9	10	11		
Line	Block No Lot No. Qualification Account #	Land Dimensions Building Description Additional Lots Acreage	Prop Class	Owner's Name Address City State Property Location	Billing Code Zip Code Zoning/Tax Map Pg	Value	Exemptions Code Amount	Net Taxable Value	Deductions Code No Owners	Special Tax Codes	Num Units	Deduction Amt 2021 Tax 2022 1st
						Land Improvemnt Total						
1	150.13 21	0.224 2SF O 2AG .2240 AC	2	CIESLA, MARK & BARBARA 214 BYWATER WAY HILLSBOROUGH, NJ 214 BYWATER WAY	08844 R1 / 43	277,200 282,800 560,000		560,000		F01	1	0.00 11,749.39 5,874.70
2	150.13 22	0.224 2SF L 2AG .2240 AC	2	LETINSKI, DAVID J & SUZANNE C 218 BYWATER WAY HILLSBOROUGH, NJ 218 BYWATER WAY	08844 R1 / 43	277,200 168,300 445,500		445,500		F01	1	0.00 9,028.07 4,514.04
3	150.13 23	0.300 2SF L 2AG .3000 AC	2	MALANDRUCCO, MICHAEL D & KATHLEEN M 220 BYWATER WAY HILLSBOROUGH, NJ 220 BYWATER WAY	08844 R1 / 43	267,000 276,300 543,300		543,300		F01	1	0.00 10,929.95 5,464.98
4	150.14 1	0.270 2SF L 2AG .2700 AC	2	PONNURAJ, BARTHI M 104 RIVENDELL ROAD HILLSBOROUGH, NJ 104 RIVENDELL ROAD	08844 R1 / 43	293,500 256,000 549,500		549,500		F01	1	0.00 11,502.86 5,751.43
5	150.14 2	0.2470 2SF L 2AG .2470 AC	2	CHRISTIAN, ANDREW P & PAMELA J 100 RIVENDELL ROAD HILLSBOROUGH, NJ 100 RIVENDELL ROAD	08844 R1 / 43	292,400 231,700 524,100		524,100		F01	1	0.00 11,016.82 5,508.41
6	150.14 3	0.230 2SF L 1AG .2300 AC	2	VANDERHELM, VIOLETTA 153 BYWATER WAY HILLSBOROUGH, NJ 153 BYWATER WAY	08844 R1 / 43	291,500 201,700 493,200		493,200		F01	1	0.00 10,342.95 5,171.48
7	150.14 4	0.280 2SF L 2AG .2800 AC	2	RAFALOWSKI, PAUL 155 BYWATER WAY HILLSBOROUGH, NJ 155 BYWATER WAY	1175 08844 R1 / 43	294,000 231,800 525,800		525,800		F01	1	0.00 11,225.79 5,612.90
8	150.14 5	0.0000 106X135 TRI 2SF L 2AG .0000 AC	2	MAZZAFERRO, PASQUALE & JOYCELYN 161 BYWATER WAY HILLSBOROUGH, NJ 161 BYWATER WAY	08844 R1 / 43	294,000 264,200 558,200		558,200		F01	1	0.00 11,307.97 5,653.99
9	150.14 6	0.240 2SF O 2AG .2400 AC	2	PSIHOULES, ANTHONY 167 BYWATER WAY HILLSBOROUGH, NJ 167 BYWATER WAY	08844 R1 / 43	292,000 263,300 555,300		555,300		F01	1	0.00 11,108.39 5,554.20
10	150.14 7	0.252 2SF L 2AG .2520 AC	2	CRONCE, DARRYL & NANCY 173 BYWATER WAY HILLSBOROUGH, NJ 173 BYWATER WAY	08844 R1 / 43	292,600 212,400 505,000		505,000		F01	1	0.00 10,507.31 5,253.66
11	150.14 8	0.252 2SF L 2AG .2520 AC	2	DYER, COURTNEY & LISA 177 BYWATER WAY HILLSBOROUGH, NJ 177 BYWATER WAY	08844 R1 / 43	292,600 191,400 484,000		484,000		F01	1	0.00 9,732.47 4,866.24
12	150.14 9	0.262 2SF L 2AG .2620 AC	2	FRUGE, LINH 230 BYWATER COURT HILLSBOROUGH, NJ 230 BYWATER COURT	08844 R1 / 43	293,100 218,500 511,600		511,600		F01	1	0.00 10,892.38 5,446.19
13	150.14 10	0.270 2SF O 2AG .2700 AC	2	HUI, SOLOMON & MEI Y 234 BYWATER COURT HILLSBOROUGH, NJ 234 BYWATER COURT	08844 R1 / 43	293,500 244,200 537,700		537,700		F01	1	0.00 11,622.60 5,811.30
14	150.14 11	0.252 2SF L 2AG .2520 AC	2	WALD, DAVID E & CAROLYN S 238 BYWATER COURT HILLSBOROUGH, NJ 238 BYWATER COURT	08844 R1 / 43	292,600 254,800 547,400		547,400		F01	1	0.00 11,415.98 5,707.99
Page Totals						4,043,200 3,297,400	0	7,340,600				Block: 150.14 Lot: 11

1	2	3	4	5	6	7	8	9	10	11		
Line	Block No Lot No. Qualification Account #	Land Dimensions Building Description Additional Lots Acreage	Prop Class	Owner's Name Address City State Property Location	Billing Code Zip Code Zoning/Tax Map Pg	Value	Exemptions Code Amount	Net Taxable Value	Deductions Code No Owners	Special Tax Codes	Num Units	Deduction Amt 2021 Tax 2022 1st
						Land Improvemnt Total						
1	150.14 12	0.400 2SF L 2AG .4000 AC	2	HAVSEL LLC, 242 BYWATER COURT HILLSBOROUGH, NJ 242 BYWATER COURT	08844 R1 / 43	300,000 283,800 583,800		583,800		F01	1	0.00 11,744.70 5,872.35
2	150.14 13	0.5055 2SF O 2AG, POOL .5055 AC	2	GENOVESE, MICHAEL & MENDEZ, ILIA 241 BYWATER COURT HILLSBOROUGH, NJ 241 BYWATER COURT	660 08844 R1 / 43	311,300 319,600 630,900		630,900		F01	1	0.00 13,491.61 6,745.81
3	150.14 14	0.306 2SF L 2AG .3060 AC	2	MITEV, GORAN & BLAZHESKA, JASNA 239 BYWATER COURT HILLSBOROUGH, NJ 239 BYWATER COURT	08844 R1 / 43	295,300 258,200 553,500		553,500		F01	1	0.00 11,535.73 5,767.87
4	150.14 15	0.273 2SF L 2AG .2730 AC	2	STROKA, RICHARD J & LAURA 235 BYWATER COURT HILLSBOROUGH, NJ 235 BYWATER COURT	4440 08844 R1 / 43	293,700 260,900 554,600		554,600		F01	1	0.00 11,559.21 5,779.61
5	150.14 16	0.260 2SF L 2AG .2600 AC	2	NAGY, ALLAN T & DEENA L 231 BYWATER COURT HILLSBOROUGH, NJ 231 BYWATER COURT	1175 08844 R1 / 43	293,000 235,400 528,400		528,400		F01	1	0.00 11,019.17 5,509.59
6	150.14 17	0.300 2SF O 2AG .3000 AC	2	HIRSCH, ALLAN O & SHEENAGH 193 BYWATER WAY HILLSBOROUGH, NJ 193 BYWATER WAY	3130 08844 R1 / 43	295,000 280,100 575,100		575,100		F01	1	0.00 12,110.98 6,055.49
7	150.14 18	0.298 2SF L 2AG .2980 AC	2	ROSEMAN, JASON M & NICOLE 203 BYWATER WAY HILLSBOROUGH, NJ 203 BYWATER WAY	5190 08844 R1 / 43	294,900 229,800 524,700		524,700		F01	1	0.00 11,061.43 5,530.72
8	150.14 19	0.249 2SV L 2AG .2490 AC	2	BELLANTUONO, JOSEPH & ROSALIND 207 BYWATER WAY HILLSBOROUGH, NJ 207 BYWATER WAY	1175 08844 R1 / 43	292,500 211,600 504,100		504,100	V1 2	F01	1	250.00 10,475.66 5,237.83
9	150.14 20	0.252 2SF L 2AG .2520 AC	2	MANTHA, VENKATESH & SRILATHA V 211 BYWATER WAY HILLSBOROUGH, NJ 211 BYWATER WAY	08844 R1 / 43	292,600 258,600 551,200		551,200		F01	1	0.00 11,608.51 5,804.26
10	150.14 21	0.223 2SF L 2AG .2230 AC	2	NICOSIA, KARL J & CHERYL L 213 BYWATER WAY HILLSBOROUGH, NJ 213 BYWATER WAY	08844 R1 / 43	291,200 260,900 552,100		552,100		F01	1	0.00 11,432.42 5,716.21
11	150.14 22	0.222 2SF L 2AG .2220 AC	2	CAPRA, CHARLES J & JUDITH L 217 BYWATER WAY HILLSBOROUGH, NJ 217 BYWATER WAY	8 08844 R1 / 43	291,100 199,400 490,500		490,500		F01	1	0.00 10,072.93 5,036.47
12	150.14 23	0.234 2SF L 2AG .2340 AC	2	BAGCHI, ANIRUDDHA & POULAMI 132 RIVENDELL ROAD HILLSBOROUGH, NJ 132 RIVENDELL ROAD	08844 R1 / 43	291,700 173,700 465,400		465,400		F01	1	0.00 9,631.51 4,815.76
13	150.14 24	0.302 2SF O 2AG .3020 AC	2	KANDALAI, RAGHURAM & RAMYASRI 128 RIVENDELL ROAD HILLSBOROUGH, NJ 128 RIVENDELL ROAD	08844 R1 / 43	295,100 257,700 552,800		552,800		F01	1	0.00 11,794.01 5,897.01
14	150.14 25	0.356 2SF L 2AG .3560 AC	2	MARINO, CHRISTINA R & MATTHEW 124 RIVENDELL ROAD HILLSBOROUGH, NJ 124 RIVENDELL ROAD	1175 08844 R1 / 43	297,800 256,200 554,000		554,000		F01	1	0.00 11,808.10 5,904.05
Page Totals				V1 250		4,135,200 3,485,900	0	7,621,100				Block: 150.14 Lot: 25

1	2	3	4	5	6	7	8	9	10	11		
Line	Block No Lot No. Qualification Account #	Land Dimensions Building Description Additional Lots Acreage	Prop Class	Owner's Name Address City State Property Location	Billing Code Zip Code Zoning/Tax Map Pg	Value	Exemptions Code Amount	Net Taxable Value	Deductions Code No Owners	Special Tax Codes	Num Units	Deduction Amt 2021 Tax 2022 1st
						Land Improvemnt Total						
1	150.14 26	0.264 2SF L 2AG .2640 AC	2	TESTA, PASQUALE & ROSSANA 120 RIVENDELL ROAD HILLSBOROUGH, NJ 120 RIVENDELL ROAD	08844 R1 / 43	293,200 277,100 570,300		570,300		F01	1	0.00 11,934.89 5,967.45
2	150.14 27	0.264 2SF L 2AG .2640 AC	2	SAWANT, PRASHANT & SHIVANJALI M 116 RIVENDELL ROAD HILLSBOROUGH, NJ 116 RIVENDELL ROAD	08844 R1 / 43	293,200 231,800 525,000		525,000		F01	1	0.00 10,873.59 5,436.80
3	150.14 28	0.281 2SF 2 2BG .2810 AC	2	KANACH, JAMES J & DEBRA A 112 RIVENDELL ROAD HILLSBOROUGH, NJ 112 RIVENDELL ROAD	08844 R1 / 43	294,100 210,400 504,500		504,500		F01	1	0.00 10,852.46 5,426.23
4	150.14 29	0.320 2SF L 2AG .3200 AC	2	RIGIE, ROY K & CHARLENE M 108 RIVENDELL ROAD HILLSBOROUGH, NJ 108 RIVENDELL ROAD	4440 08844 R1 / 43	296,000 245,800 541,800		541,800		F01	1	0.00 11,338.50 5,669.25
5	150.14 30	0.291 2SF L 2AG .2910 AC	2	SHAFFER, WILLIAM J & FENWICK-SHAFF 143 SILVERLODE HILLSBOROUGH, NJ 143 SILVERLODE COURT	08844 R1 / 43	294,600 248,100 542,700		542,700		F01	1	0.00 11,124.82 5,562.41
6	150.14 31	0.391 2SV O 2AG .3910 AC	2	GERSHFELD, DMITRIY & VLADISLAVA 144 SILVERLODE COURT HILLSBOROUGH, NJ 144 SILVERLODE COURT	08844 R1 / 43	299,600 245,300 544,900		544,900		F01	1	0.00 11,469.99 5,735.00
7	150.14 32	0.366 2SF L 2AG .3660 AC	2	BONFIGLIO, SALVATORE & MELODY 142 SILVERLODE COURT HILLSBOROUGH, NJ 142 SILVERLODE COURT	08844 R1 / 43	298,300 229,600 527,900		527,900		F01	1	0.00 11,268.06 5,634.03
8	151 1.04 P0001	0.4400 APPORTIONED COMMON ELEMENTS .4400 AC	15F	WEYBRIDGE PLACE TOWNHOUSE ASSOC. 30 WALL STREET PRINCETON, NJ WEYBRIDGE DRIVE	08540 TC / 49	0 0 0		*Exempt*		F01	1	0.00 0.00 0.00
9	151 12.01	9.5000 CHURCH,RECTORY 9.5000 AC	15D	CHURCH OF MARY, MOTHER OF GOD 157 TRIANGLE ROAD HILLSBOROUGH, NJ 157 SOUTH TRIANGLE ROAD	08844 R1 / 49	235,000 6,478,100 6,713,100		*Exempt*		F01	1	0.00 0.00 0.00
10	151 12.02	0.227 2SF L 2AG .2270 AC	2	WILLIAMS, RODNEY E & RENEE A 101 EVERETT CLOSE HILLSBOROUGH, NJ 101 EVERETT CLOSE	08844 R1 / 49	276,400 201,000 477,400		477,400		F01	1	0.00 10,749.14 5,374.57
11	151 12.03	0.170 2SF L 2BG .1700 AC	2	KHAN, ANISUR R & ROY, TEESTA 103 EVERETT CLOSE HILLSBOROUGH, NJ 103 EVERETT CLOSE	08844 R1 / 49	273,500 203,100 476,600		476,600		F01	1	0.00 10,044.74 5,022.37
12	151 12.04	0.1862 2SF L 1AG,1BG .1862 AC	2	PATEL, ANKIT & AANGAN 105 EVERETT CLOSE HILLSBOROUGH, NJ 105 EVERETT CLOSE	08844 R1 / 49	274,300 266,900 541,200		541,200		F01	1	0.00 11,566.25 5,783.13
13	151 12.05	0.188 2SF L 2AG POOL .1880 AC	2	FISHER, RICHARD L & PAMELA J 107 EVERETT CLOSE HILLSBOROUGH, NJ 107 EVERETT CLOSE	08844 R1 / 49	274,400 277,000 551,400		551,400		F01	1	0.00 11,826.88 5,913.44
14	151 12.06	0.220 2SF O 2AG MODEL .2200 AC	2	KHOKHAR, SHAHZAD 109 EVERETT CLOSE HILLSBOROUGH, NJ 109 EVERETT CLOSE	08844 R1 / 49	248,400 262,900 511,300		511,300		F01	1	0.00 10,983.94 5,491.97
Page Totals						3,416,000 2,899,000	0	6,315,000				Block: 151 Lot: 12.06

1	2	3	4	5	6	7	8	9	10	11		
Line	Block No Lot No. Qualification Account #	Land Dimensions Building Description Additional Lots Acreage	Prop Class	Owner's Name Address City State Property Location	Billing Code Zip Code Zoning/Tax Map Pg	Value	Exemptions Code Amount	Net Taxable Value	Deductions Code No Owners	Special Tax Codes	Num Units	Deduction Amt 2021 Tax 2022 1st
						Land Improvemnt Total						
1	151 12.07	0.217 2SF O 1AG,1BG .2170 AC	2	SHAH, SHAIL & ISHAN P. 108 EVERETT CLOSE HILLSBOROUGH, NJ 108 EVERETT CLOSE	08844 R1 / 49	275,900 301,800 577,700		577,700		F01	1	0.00 12,540.67 6,270.34
2	151 12.08	0.231 2SF O 2AG .2310 AC	2	PIOREK, STANISLAW & EWA 106 EVERETT CLOSE HILLSBOROUGH, NJ 106 EVERETT CLOSE	7155 08844 R1 / 49	276,600 270,300 546,900		546,900		F01	1	0.00 11,702.43 5,851.22
3	151 12.09	0.209 2SF O 1AG,1BG .2090 AC	2	DATTANI, MIT ROHITBHAI & AVANI MIT 104 EVERETT CLOSE HILLSBOROUGH, NJ 104 EVERETT CLOSE	1175 08844 R1 / 49	275,500 261,500 537,000		537,000		F01	1	0.00 11,469.99 5,735.00
4	151 12.10	.209 2SF O 2AG .2090 AC	2	MCGINNIS, CHARLES 102 EVERETT CLOSE HILLSBOROUGH, NJ 102 EVERETT CLOSE	08844 R1 / 49	275,500 223,700 499,200		499,200		F01	1	0.00 10,577.75 5,288.88
5	151 12.11	.217 2SF L 1AG,1BG .2170 AC	2	TANEJA, DEEPAK & NEHA 1 WAKEMAN CIRCLE HILLSBOROUGH, NJ 1 WAKEMAN CIRCLE	08844 R1 / 49	275,900 260,800 536,700		536,700		F01	1	0.00 11,462.94 5,731.47
6	151 12.12	0.231 2SF L 1AG,1BG .2310 AC	2	PICK, STEVEN C. & SUSAN 3 WAKEMAN CIRCLE HILLSBOROUGH, NJ 3 WAKEMAN CIRCLE	1175 08844 R1 / 49	276,600 238,300 514,900		514,900		F01	1	0.00 10,951.07 5,475.54
7	151 12.13	0.231 2SF L 1AG,1BG .2310 AC	2	DOROSHENKO, JOHN 5 WAKEMAN CIRCLE HILLSBOROUGH, NJ 5 WAKEMAN CIRCLE	08844 R1 / 49	276,600 259,700 536,300		536,300		F01	1	0.00 11,451.20 5,725.60
8	151 12.14	0.295 2SF O 1AG,1BG .2950 AC	2	JAYARAM, VARSHA & BHEEMARAYAN, M., 7 WAKEMAN CIRCLE HILLSBOROUGH, NJ 7 WAKEMAN CIRCLE	08844 R1 / 49	279,800 255,000 534,800		534,800		F01	1	0.00 11,415.98 5,707.99
9	151 12.15	0.214 2SF O 1AG,1BG .2140 AC	2	NARODEN, ALAN & IRIS 2 WAKEMAN CIRCLE HILLSBOROUGH, NJ 2 WAKEMAN CIRCLE	08844 R1 / 49	275,700 262,400 538,100		538,100		F01	1	0.00 11,495.81 5,747.91
10	151 12.16	0.195 2SF O 1AG,1BG .1950 AC	2	SANTA MARIA, MODESTO & JOY SANTA 4 WAKEMAN CIRCLE HILLSBOROUGH, NJ 4 WAKEMAN CIRCLE	08844 R1 / 49	274,800 252,600 527,400		527,400		F01	1	0.00 11,242.22 5,621.11
11	151 12.17	0.198 2SF L 2BG .1980 AC	2	FOWLKES, CYNTHIA 9 WAKEMAN CIRCLE HILLSBOROUGH, NJ 9 WAKEMAN CIRCLE	08844 R1 / 49	274,900 232,700 507,600		507,600		F01	1	0.00 10,786.71 5,393.36
12	151 12.18	0.273 2SF O 1AG,1BG .2730 AC	2	WOLKOFKY, MATTHEW & ANDREA 11 WAKEMAN CIRCLE HILLSBOROUGH, NJ 11 WAKEMAN CIRCLE	08844 R1 / 49	278,700 261,500 540,200		540,200		F01	1	0.00 11,559.21 5,779.61
13	151 12.19	0.174 2SF O 1AG,1BG .1740 AC	2	WADAMS, WAYNE R & KAREN A 13 WAKEMAN CIRCLE HILLSBOROUGH, NJ 13 WAKEMAN CIRCLE	08844 R1 / 49	273,700 255,500 529,200		529,200		F01	1	0.00 11,291.54 5,645.77
14	151 12.20	0.174 2SF L 2BG .1740 AC	2	ROY, DEBASISH 15 WAKEMAN CIRCLE HILLSBOROUGH, NJ 15 WAKEMAN CIRCLE	08844 R1 / 49	273,700 203,300 477,000		477,000		F01	1	0.00 10,054.14 5,027.07
Page Totals						3,863,900 3,539,100	0	7,403,000				Block: 151 Lot: 12.20

1	2	3	4	5	6	7	8	9	10	11		
Line	Block No Lot No. Qualification Account #	Land Dimensions Building Description Additional Lots Acreage	Prop Class	Owner's Name Address City State Property Location	Billing Code Zip Code Zoning/Tax Map Pg	Value	Exemptions Code Amount	Net Taxable Value	Deductions Code No Owners	Special Tax Codes	Num Units	Deduction Amt 2021 Tax 2022 1st
						Land Improvemnt Total						
1	151 12.21	0.217 2SF O 2AG .2170 AC	2	SCARANO, MARK & SIGNE M 2 HOWELL CLOSE HILLSBOROUGH, NJ 2 HOWELL CLOSE	586 08844 R1 / 49	275,900 275,000 550,900		550,900		F01	1	0.00 11,796.35 5,898.18
2	151 12.22	0.177 2SF L 1AG,1BG .1770 AC	2	THANGAPPAN,SANTHOSH&VAIRAVEL,ANITHA 4 HOWELL CLOSE HILLSBOROUGH, NJ 4 HOWELL CLOSE	08844 R1 / 49	273,900 198,000 471,900		471,900		F01	1	0.00 10,288.94 5,144.47
3	151 12.23	0.234 2SF O 1AG,1BG .2340 AC	2	WILLIAMS, LAURA J ET AL 6 HOWELL CLOSE HILLSBOROUGH, NJ 6 HOWELL CLOSE	08844 R1 / 49	276,700 249,100 525,800		525,800		F01	1	0.00 11,207.01 5,603.51
4	151 12.24	0.202 2SF L 2BG .2020 AC	2	BILIMORIA, RUBY M & MAHEYAR R 1 LANGDEN CLOSE HILLSBOROUGH, NJ 1 LANGDEN CLOSE	08844 R1 / 49	275,100 194,500 469,600		469,600		F01	1	0.00 9,880.38 4,940.19
5	151 12.25	0.241 2SF O 2AG .2410 AC	2	PADRUSCH, GREGORY & MANOSHA 3 LANGDEN CLOSE HILLSBOROUGH, NJ 3 LANGDEN CLOSE	08844 R1 / 49	277,100 265,300 542,400		542,400		F01	1	0.00 11,596.78 5,798.39
6	151 12.26	0.202 2SF O 1AG,1BG .2020 AC	2	GRANATIR, RICHARD M JR & SHARON M 6 LANGDEN CLOSE HILLSBOROUGH, NJ 6 LANGDEN CLOSE	08844 R1 / 49	275,100 285,500 560,600		560,600		F01	1	0.00 11,988.89 5,994.45
7	151 12.27	0.217 2SF L 2BG .2170 AC	2	DONOVAN, DENIS & ADRIENNE 4 LANGDEN CLOSE HILLSBOROUGH, NJ 4 LANGDEN CLOSE	08844 R1 / 49	275,900 211,000 486,900		486,900		F01	1	0.00 10,295.99 5,148.00
8	151 12.28	0.199 2SF L 1AG,1BG .1990 AC	2	LIN, FENG & LI, LI 2 LANGDEN CLOSE HILLSBOROUGH, NJ 2 LANGDEN CLOSE	08844 R1 / 49	275,000 206,400 481,400		481,400		F01	1	0.00 10,157.45 5,078.73
9	151 12.29	0.177 2SF O 2AG .1770 AC	2	RAJE, SACHIN & SANGEETA S 1 DAVIS CLOSE HILLSBOROUGH, NJ 1 DAVIS CLOSE	08844 R1 / 49	273,900 278,800 552,700		552,700		F01	1	0.00 11,838.62 5,919.31
10	151 12.30	0.172 2SF L 2BG .1720 AC	2	KLEIN, MARK A & DIANE M P 3 DAVIS CLOSE HILLSBOROUGH, NJ 3 DAVIS CLOSE	08844 R1 / 49	273,600 191,900 465,500		465,500		F01	1	0.00 9,784.12 4,892.06
11	151 12.31	0.186 2SF O 2AG .1860 AC	2	MACALUSO, ARIELLE ELENA & PETER 5 DAVIS CLOSE HILLSBOROUGH, NJ 5 DAVIS CLOSE	08844 R1 / 49	274,300 247,600 521,900		521,900		F01	1	0.00 11,113.09 5,556.55
12	151 12.32	0.18 2SF O 2AG .1800 AC	2	GROTE, PAUL B & LORRAINE M 4 DAVIS CLOSE HILLSBOROUGH, NJ 4 DAVIS CLOSE	4255 08844 R1 / 49	274,300 276,900 551,200		551,200		F01	1	0.00 11,815.14 5,907.57
13	151 12.33	0.198 2SF L 1AG,1BG .1980 AC	2	KHARGE, PRIYAL & ANGANA 2 DAVIS CLOSE HILLSBOROUGH, NJ 2 DAVIS CLOSE	08844 R1 / 49	274,900 218,100 493,000		493,000		F01	1	0.00 10,429.82 5,214.91
14	151 12.34	0.195 2SF O 1BG,1AG .1950 AC	2	KARAPIPERIS, DIMITRIS & ANCA C 101 MITCHELL CLOSE HILLSBOROUGH, NJ 101 MITCHELL CLOSE	08844 R1 / 49	274,800 254,200 529,000		529,000		F01	1	0.00 11,279.79 5,639.90
Page Totals						3,850,500 3,352,300	0	7,202,800				Block: 151 Lot: 12.34

1	2	3	4	5	6	7	8	9	10	11		
Line	Block No Lot No. Qualification Account #	Land Dimensions Building Description Additional Lots Acreage	Prop Class	Owner's Name Address City State Property Location	Billing Code Zip Code Zoning/Tax Map Pg	Value	Exemptions Code Amount	Net Taxable Value	Deductions Code No Owners	Special Tax Codes	Num Units	Deduction Amt 2021 Tax 2022 1st
						Land Improvemnt Total						
1	151 12.35	0.175 2SF L 1AG,1BG .1750 AC	2	MARELLA, SREERAMACHANDRA & SUGUNA 106 MITCHELL CLOSE HILLSBOROUGH, NJ 106 MITCHELL CLOSE	08844 R1 / 49	273,800 202,900 476,700		476,700		F01	1	0.00 10,047.10 5,023.55
2	151 12.36	0.179 2SF L 2BG .1790 AC	2	SARKAR, SAMIK & GHOSH, PATRALI 104 MITCHELL CLOSE HILLSBOROUGH, NJ 104 MITCHELL CLOSE	08844 R1 / 49	274,000 221,900 495,900		495,900		F01	1	0.00 10,500.26 5,250.13
3	151 12.37	0.188 2SF O 2AG .1880 AC	2	SOARES, PETER J & TINA 102 MITCHELL CLOSE HILLSBOROUGH, NJ 102 MITCHELL CLOSE	08844 R1 / 49	274,400 264,100 538,500		538,500		F01	1	0.00 11,505.20 5,752.60
4	151 12.38	7.1000 OPEN SPACE OPEN SPACE 7.1000 AC	1	MAJESTIC KNOLLS INC 58A SOUTH STREET MORRISTOWN, NJ TRIANGLE RD -OPEN SPACE	07960 R1 / 49	0 0 0		0		F01	1	0.00 0.00 0.00
5	151 12.40	0.272 2SVB L 2BIG .2720 AC	2	JAIN, ASHWINI KUMAR 1 DRAKE CLOSE HILLSBOROUGH, NJ 1 DRAKE CLOSE	08844 R1 / 49	278,700 352,300 631,000		631,000		F01	1	0.00 13,695.89 6,847.95
6	151 12.41	0.202 2SV L 2BG .2020 AC	2	SHENOY, VENUGOPAL G & VISHULA 3 DRAKE CLOSE HILLSBOROUGH, NJ 3 DRAKE CLOSE	08844 R1 / 49	275,100 237,700 512,800		512,800		F01	1	0.00 10,897.07 5,448.54
7	151 12.42	0.188 2SV O 2AG .1880 AC	2	INDRAVADAN & SANGITA PATEL RT, 5 DRAKE CLOSE HILLSBOROUGH, NJ 5 DRAKE CLOSE	660 08844 R1 / 49	274,400 257,400 531,800		531,800		F01	1	0.00 11,345.54 5,672.77
8	151 12.43	0.191 2SV O 1AG,1BG .1910 AC	2	NEMEC, RICHARD S 7 DRAKE CLOSE HILLSBOROUGH, NJ 7 DRAKE CLOSE	08844 R1 / 49	274,600 272,100 546,700		546,700		F01	1	0.00 11,697.74 5,848.87
9	151 12.44	0.184 2SV O 1AG,1BG .1840 AC	2	STELLUTO, MATTHEW & LORRAINE 9 DRAKE CLOSE HILLSBOROUGH, NJ 9 DRAKE CLOSE	08844 R1 / 49	274,200 247,100 521,300		521,300		F01	1	0.00 11,099.00 5,549.50
10	151 12.45	0.203 2SV O 1AG,1BG .2030 AC	2	SHAH, JAINEN & JOANNE 6 DRAKE CLOSE HILLSBOROUGH, NJ 6 DRAKE CLOSE	08844 R1 / 49	275,200 282,000 557,200		557,200		F01	1	0.00 11,944.28 5,972.14
11	151 12.46	0.231 2SV L 2BG .2310 AC	2	AZIZ, ABU BAKAR & JAMEELA, SHABNA 2 DRAKE CLOSE HILLSBOROUGH, NJ 2 DRAKE CLOSE	08844 R1 / 49	276,600 227,800 504,400		504,400		F01	1	0.00 10,699.84 5,349.92
12	151 12.47	0.186 2SV O 1AG,1BG .1860 AC	2	GANDHI, ANIMESH & JAIMINI 1 SKILLMAN CLOSE HILLSBOROUGH, NJ 1 SKILLMAN CLOSE	08844 R1 / 49	274,300 284,100 558,400		558,400		F01	1	0.00 11,974.80 5,987.40
13	151 12.48	0.172 2SV L 1AG,1BG .1720 AC	2	KORIPPELLA, SATYA & MATETI, SNEHA 3 SKILLMAN CLOSE HILLSBOROUGH, NJ 3 SKILLMAN CLOSE	08844 R1 / 49	273,600 272,700 546,300		546,300		F01	1	0.00 11,688.34 5,844.17
14	151 12.49	0.206 2SV O 2AG .2060 AC	2	MISTRY, KALPESHKUMAR & BHUMIKABEN 5 SKILLMAN CLOSE HILLSBOROUGH, NJ 5 SKILLMAN CLOSE	08844 R1 / 49	275,300 247,300 522,600		522,600		F01	1	0.00 11,129.52 5,564.76
Page Totals						3,574,200 3,369,400	0	6,943,600				Block: 151 Lot: 12.49

1	2	3	4	5	6	7	8	9	10	11		
Line	Block No Lot No. Qualification Account #	Land Dimensions Building Description Additional Lots Acreage	Prop Class	Owner's Name Address City State Property Location	Billing Code Zip Code Zoning/Tax Map Pg	Value	Exemptions Code Amount	Net Taxable Value	Deductions Code No Owners	Special Tax Codes	Num Units	Deduction Amt 2021 Tax 2022 1st
						Land Improvemnt Total						
1	151 12.50	0.216 2SV O 1AG,1BG .2160 AC	2	JHAVERI, NILESH M & HEMANGINI N 6 SKILLMAN CLOSE HILLSBOROUGH, NJ 6 SKILLMAN CLOSE	08844 R1 / 49	275,800 260,200 536,000		536,000		F01	1	0.00 11,446.51 5,723.26
2	151 12.51	0.184 2SV O 2AG .1840 AC	2	VERMA, DURGESH & SHEFALI 4 SKILLMAN CLOSE HILLSBOROUGH, NJ 4 SKILLMAN CLOSE	08844 R1 / 49	274,200 251,000 525,200		525,200		F01	1	0.00 11,190.57 5,595.29
3	151 12.52	0.186 2SV L 2BG .1860 AC	2	RAGHUNATH, DANNY & JANET M 2 SILLMAN CLOSE HILLSBOROUGH, NJ 2 SKILLMAN CLOSE	08844 R1 / 49	274,300 240,400 514,700		514,700		F01	1	0.00 10,941.68 5,470.84
4	151 12.53	0.170 2SV L 2BG .1700 AC	2	AZIZ, YOUSSEF & BOTROS, MARIAM 46 BAKER CIRCLE HILLSBOROUGH, NJ 46 BAKER CIRCLE	08844 R1 / 49	273,500 244,800 518,300		518,300		F01	1	0.00 11,026.21 5,513.11
5	151 12.54	0.214 2SV O 1AG,1BG .2140 AC	2	SINGH, MANPREET & VARINDER 3 CHRISTOPHER CLOSE HILLSBOROUGH, NJ 3 CHRISTOPHER CLOSE	08844 R1 / 49	275,700 286,200 561,900		561,900		F01	1	0.00 12,054.63 6,027.32
6	151 12.55	0.220 2SV O 1AG,1BG .2200 AC	2	RICHARDS, HAYLEY S 44 BAKER CIRCLE HILLSBOROUGH, NJ 44 BAKER CIRCLE	08844 R1 / 49	276,000 286,200 562,200		562,200		F01	1	0.00 12,064.02 6,032.01
7	151 12.56	0.177 2SV L 1AG,1BG .1770 AC	2	METWALLY, ASHRAF & LAMIA 42 BAKER CIRCLE HILLSBOROUGH, NJ 42 BAKER CIRCLE	08844 R1 / 49	273,900 267,500 541,400		541,400		F01	1	0.00 11,573.30 5,786.65
8	151 12.57	0.185 2SV O 1AG,1BG .1850 AC	2	JOHNSON, HERMAN G & BARBARA V 3 TUNISON CLOSE HILLSBOROUGH, NJ 3 TUNISON CLOSE	08844 R1 / 49	274,300 272,000 546,300		546,300		F01	1	0.00 11,690.70 5,845.35
9	151 12.58	0.192 2SV L 2BG .1920 AC	2	MEEGAN, ANNE MARIE & GILBERT, J 5 TUNISON CLOSE HILLSBOROUGH, NJ 5 TUNISON CLOSE	660 08844 R1 / 49	274,600 217,400 492,000		492,000		F01	1	0.00 10,408.69 5,204.35
10	151 12.59	0.211 2SV L 2BG .2110 AC	2	THAKAR, KAMALKUMAR M 7 HEGEMAN CLOSE HILLSBOROUGH, NJ 7 HEGEMAN CLOSE	08844 R1 / 49	275,600 228,100 503,700		503,700		F01	1	0.00 10,683.40 5,341.70
11	151 12.60	0.264 2SV O 1AG,1BG .2640 AC	2	STEIN, SETH M & ELLEN R 9 HEGEMAN CLOSE HILLSBOROUGH, NJ 9 HEGEMAN CLOSE	660 08844 R1 / 49	278,200 279,500 557,700		557,700		F01	1	0.00 11,972.46 5,986.23
12	151 12.61	0.172 2SV O 2AG .1720 AC	2	LIN, GARY CHI-I & MANN-LIH 12 HEGEMAN CLOSE HILLSBOROUGH, NJ 12 HEGEMAN CLOSE	1175 08844 R1 / 49	273,600 244,200 517,800		517,800		F01	1	0.00 11,019.17 5,509.59
13	151 12.62	0.172 2SV L 2BG .1720 AC	2	FRIEDMAN, JACK & SIMMA 10 HEGEMAN CLOSE HILLSBOROUGH, NJ 10 HEGEMAN CLOSE	1628 08844 R1 / 49	273,600 223,900 497,500		497,500		F01	1	0.00 10,537.82 5,268.91
14	151 12.63	80X95 2SV O 2AG .1745 AC	15F	WRIGHT, RUSSELL C & BRENDA B 8 HEGEMAN CLOSE HILLSBOROUGH, NJ 8 HEGEMAN CLOSE	08844 R1 / 49	273,700 242,300 516,000		*Exempt*		F01	1	0.00 0.00 0.00
Page Totals						3,573,300 3,301,400	0	6,874,700				Block: 151 Lot: 12.63

1	2	3	4	5	6	7	8	9	10	11		
Line	Block No Lot No. Qualification Account #	Land Dimensions Building Description Additional Lots Acreage	Prop Class	Owner's Name Address City State Property Location	Billing Code Zip Code Zoning/Tax Map Pg	Value	Exemptions Code Amount	Net Taxable Value	Deductions Code No Owners	Special Tax Codes	Num Units	Deduction Amt 2021 Tax 2022 1st
						Land Improvemnt Total						
1	151 12.64	0.0000 75X90 TRI 2SV L 2BG .0000 AC	2	KABIR, FAHAD 6 HEGEMAN CLOSE HILLSBOROUGH, NJ 6 HEGEMAN CLOSE	08844 R1 / 49	274,900 226,000 500,900		500,900		F01	1	0.00 10,627.05 5,313.53
2	151 12.65	0.0000 95X106 TRI 2SF O 2AG .0000 AC	2	MUKHERJEE, RAJIV & ANURUPA 4 TUNISON CLOSE HILLSBOROUGH, NJ 4 TUNISON CLOSE	08844 R1 / 49	276,300 260,400 536,700		536,700		F01	1	0.00 11,462.94 5,731.47
3	151 12.66	0.0000 125X125 TRI 2SV L 1AG,1BG .0000 AC	2	RAKHOLIA, GAURANG & PAVITRABEN 2 TUNISON CLOSE HILLSBOROUGH, NJ 2 TUNISON CLOSE	08844 R1 / 49	277,800 291,900 569,700		569,700		F01	1	0.00 12,242.47 6,121.24
4	151 12.67	0.0000 100X90 TRI 2SV L 2BG .0000 AC	2	CUSIMANO, AMELIA C 1 THOMPSON CLOSE HILLSBOROUGH, NJ 1 THOMPSON CLOSE	08844 R1 / 49	275,000 239,000 514,000		514,000	D1 1	F01	1	250.00 10,675.25 5,337.63
5	151 12.68	0.0000 75X110 TRI 2SV O 1AG,1BG .0000 AC	2	PATEL, MIHIR V & HINAL M 3 THOMPSON CLOSE HILLSBOROUGH, NJ 3 THOMPSON CLOSE	08844 R1 / 49	274,200 254,800 529,000		529,000		F01	1	0.00 11,282.15 5,641.08
6	151 12.69	0.0000 80X110 2SV O 2AG .0000 AC	2	BOMMAREDDY, THREENADHA & KAVITHA CT 5 THOMPSON CLOSE HILLSBOROUGH, NJ 5 THOMPSON CLOSE	08844 R1 / 49	275,100 268,900 544,000		544,000		F01	1	0.00 11,634.35 5,817.18
7	151 12.70	0.0000 100X100 2SV O 1AG,1BG .0000 AC	2	PANDIAN, K N & RATNASABAPATHY S 1 ALLIGER CLOSE HILLSBOROUGH, NJ 1 ALLIGER CLOSE	08844 R1 / 49	276,400 280,900 557,300		557,300		F01	1	0.00 11,946.62 5,973.31
8	151 12.71	0.0000 80X100 2SV O 2AG .0000 AC	2	SUN, ERNEST & NELLIE 3 ALLIGER CLOSE HILLSBOROUGH, NJ 3 ALLIGER CLOSE	1175 08844 R1 / 49	274,200 266,200 540,400		540,400		F01	1	0.00 11,561.55 5,780.78
9	151 12.72	0.0000 100X110 2SV O 1AG,1BG .0000 AC	2	ANAND, PUJA & CHOPRA, ANKUR 5 ALLIGER CLOSE HILLSBOROUGH, NJ 5 ALLIGER CLOSE	08844 R1 / 49	277,600 285,000 562,600		562,600		F01	1	0.00 12,071.07 6,035.54
10	151 12.73	0.0000 80X100 2SV L 2BG .0000 AC	2	TODD, CHARLES R & MARGARET ANN 2 THOMPSON CLOSE HILLSBOROUGH, NJ 2 THOMPSON CLOSE	08844 R1 / 49	274,100 217,100 491,200		491,200		F01	1	0.00 10,387.55 5,193.78
11	151 12.74	0.0000 90X100 2SV O 2AG .0000 AC	2	MACHALA, JOHN & DARLENE 38 BAKER CIRCLE HILLSBOROUGH, NJ 38 BAKER CIRCLE	5640 08844 R1 / 49	275,400 281,900 557,300		557,300		F01	1	0.00 11,948.98 5,974.49
12	151 12.75	0.0000 120X86 AVG 2SV L 2BG .0000 AC	2	SYGENGCO, NOEL B 36 BAKER CIRCLE HILLSBOROUGH, NJ 36 BAKER CIRCLE	08844 R1 / 49	279,200 239,800 519,000		519,000		F01	1	0.00 11,044.99 5,522.50
13	151 12.76	0.0000 80X115 AVG 2SV L 1AG,1BG .0000 AC	2	HONWAD, ARUN & ARCHANA 34 BAKER CIRCLE HILLSBOROUGH, NJ 34 BAKER CIRCLE	08844 R1 / 49	276,200 282,300 558,500		558,500		F01	1	0.00 11,979.50 5,989.75
14	151 12.77	0.0000 90X125 2SV O 2AG .0000 AC	2	BASA, GOUTHAM & INDU R 32 BAKER CIRCLE HILLSBOROUGH, NJ 32 BAKER CIRCLE	08844 R1 / 49	277,900 268,000 545,900		545,900		F01	1	0.00 11,676.61 5,838.31
Page Totals		D1 250				3,864,300 3,662,200	0	7,526,500	Block: 151 Lot: 12.77			

1	2	3	4	5	6	7	8	9	10	11		
Line	Block No Lot No. Qualification Account #	Land Dimensions Building Description Additional Lots Acreage	Prop Class	Owner's Name Address City State Property Location	Billing Code Zip Code Zoning/Tax Map Pg	Value	Exemptions Code Amount	Net Taxable Value	Deductions Code No Owners	Special Tax Codes	Num Units	Deduction Amt 2021 Tax 2022 1st
						Land Improvemnt Total						
1	151 12.78	0.0000 85X125 TRI 2SV L 1AG,1BG .0000 AC	2	MELLOR, JON M & LAURA B 30 BAKER CIRCLE HILLSBOROUGH, NJ 30 BAKER CIRCLE	4440 08844 R1 / 49	276,500 269,600 546,100		546,100		F01	1	0.00 11,688.34 5,844.17
2	151 12.79	0.0000 90X106 TRI 2SV O 2AG .0000 AC	2	BELLINA, DAVID J & NICOLE M 28 BAKER CIRCLE HILLSBOROUGH, NJ 28 BAKER CIRCLE	08844 R1 / 49	277,500 249,300 526,800		526,800		F01	1	0.00 11,228.14 5,614.07
3	151 12.80	0.0000 75X134 AVG 2SV L 1AG,1BG .0000 AC	2	DATTA, ARINDAM & CHADHA, RITU 26 BAKER CIRCLE HILLSBOROUGH, NJ 26 BAKER CIRCLE	08844 R1 / 49	276,400 291,500 567,900		567,900		F01	1	0.00 12,211.95 6,105.98
4	151 12.81	0.0000 70X118 AVG 2SV O 1AG,1BG .0000 AC	2	HONWAD, AMIT & CATERINA 24 BAKER CIRCLE HILLSBOROUGH, NJ 24 BAKER CIRCLE	08844 R1 / 49	273,900 302,700 576,600		576,600		F01	1	0.00 12,425.62 6,212.81
5	151 12.82	0.0000 140X100 TRI 2SV O 2AG .0000 AC	2	BROWN, WILLIAM & JANET 22 BAKER CIRCLE HILLSBOROUGH, NJ 22 BAKER CIRCLE	08844 R1 / 49	277,300 271,500 548,800		548,800		F01	1	0.00 11,747.05 5,873.53
6	151 12.83	0.0000 110X85 TRI 2SV L 2BG .0000 AC	2	QIAN, FENG & JING ZHANG 77 CEDAR GROVE ROAD BRANCHBURG, NJ 41 BAKER CIRCLE	08887 R1 / 49	274,400 230,300 504,700		504,700		F01	1	0.00 10,709.23 5,354.62
7	151 12.84	0.0000 150X95 TRI 2SV L 2BIG .0000 AC	2	LIVINGSTON, MARSHA 14 CHRISTOPHER CLOSE HILLSBOROUGH, NJ 14 CHRISTOPHER CLOSE	08844 R1 / 49	276,900 236,600 513,500		513,500		F01	1	0.00 10,913.50 5,456.75
8	151 12.85	0.0000 120X93 TRI 2SV O 2AG .0000 AC	2	MC LAUGHLIN, ROBERT & MARIE 39 BAKER CIRCLE HILLSBOROUGH, NJ 39 BAKER CIRCLE	1628 08844 R1 / 49	277,000 244,800 521,800		521,800		F01	1	0.00 11,110.74 5,555.37
9	151 12.86	0.0000 90X78 TRI 2SV L 2BG .0000 AC	2	JOSBENO, JOHN & DONNA 37 BAKER CIRCLE HILLSBOROUGH, NJ 37 BAKER CIRCLE	08844 R1 / 49	274,700 243,200 517,900		517,900		F01	1	0.00 11,030.90 5,515.45
10	151 12.87	0.0000 110X78 TRI 2SV L 1AG,1BG .0000 AC	2	BABARIA, JAGDISH V & RUPALBEN J 35 BAKER CIRCLE HILLSBOROUGH, NJ 35 BAKER CIRCLE	08844 R1 / 49	275,500 299,900 575,400		575,400		F01	1	0.00 12,385.71 6,192.86
11	151 12.88	0.0000 90X91 TRI 2SV O 1AG,1BG .0000 AC	2	SIDDIQUE, SHUJAAT 33 BAKER CIRCLE HILLSBOROUGH, NJ 33 BAKER CIRCLE	08844 R1 / 49	275,800 262,000 537,800		537,800		F01	1	0.00 11,488.77 5,744.39
12	151 12.89	0.0000 110X90 2SF L 2BG .0000 AC	2	MITRA, ABHIJIT & APARAJITA C 31 BAKER CIRCLE HILLSBOROUGH, NJ 31 BAKER CIRCLE	08844 R1 / 49	275,100 240,000 515,100		515,100		F01	1	0.00 10,981.60 5,490.80
13	151 12.90	0.0000 80X110 TRI 2SV O 1AG,1BG .0000 AC	2	VADIWALA, VIRESH & RADHIKA NAWANI 29 BAKER CIRCLE HILLSBOROUGH, NJ 29 BAKER CIRCLE	08844 R1 / 49	274,600 257,500 532,100		532,100		F01	1	0.00 11,354.93 5,677.47
14	151 12.91	0.0000 120X88 TRI 2SV L 2BG .0000 AC	2	CALVARUSO, MICHAEL A. & RITA J. 1 GILES CLOSE HILLSBOROUGH, NJ 1 GILES CLOSE	660 08844 R1 / 49	278,100 243,700 521,800		521,800		F01	1	0.00 11,122.48 5,561.24
Page Totals						3,863,700 3,642,600	0	7,506,300				Block: 151 Lot: 12.91

1	2	3	4	5	6	7	8	9	10	11		
Line	Block No Lot No. Qualification Account #	Land Dimensions Building Description Additional Lots Acreage	Prop Class	Owner's Name Address City State Property Location	Billing Code Zip Code Zoning/Tax Map Pg	Value	Exemptions Code Amount	Net Taxable Value	Deductions Code No Owners	Special Tax Codes	Num Units	Deduction Amt 2021 Tax 2022 1st
						Land Improvemnt Total						
1	151 12.92	0.2112 2SV L 1AG,1BG .2112 AC	2	JOSEPH, REJI & SUBI PAUL THEKKAN 25 BAKER CIRCLE HILLSBOROUGH, NJ 25 BAKER CIRCLE	08844 R1 / 49	275,700 277,600 553,300		553,300		F01	1	0.00 11,855.06 5,927.53
2	151 12.93	0.0000 85X104 AVG 2SV O 1AG,1BG .0000 AC	2	PATEL, RAHUL & VYOMA 23 BAKER CIRCLE HILLSBOROUGH, NJ 23 BAKER CIRCLE	08844 R1 / 49	275,500 281,800 557,300		557,300		F01	1	0.00 11,948.98 5,974.49
3	151 12.94	0.0000 90X122 TRI 2SV O 2AG .0000 AC	2	KANDELL, MICHAEL J & AUBREY D 21 BAKER CIRCLE HILLSBOROUGH, NJ 21 BAKER CIRCLE	08844 R1 / 49	276,700 245,300 522,000		522,000		F01	1	0.00 11,115.43 5,557.72
4	151 12.95 P0001	15.1500 COMMON ELEMENT COMMON ELEMENT 15.1500 AC	15F	MAJESTIC KNOLLS 58A SOUTH STREET MORRISTOWN, NJ ASPEN DRIVE	07960 CR / 49	0 0 0		*Exempt*		F01	1	0.00 0.00 0.00
5	151 12.96	55X122 END UNIT SECTION III .1540 AC	2	LIN, NANCHUN & RUIMEI DONG 1 ASPEN DRIVE HILLSBOROUGH, NJ 1 ASPEN DRIVE	08844 CR / 49	200,000 252,200 452,200		452,200		F01	1	0.00 9,713.68 4,856.84
6	151 12.97	30X120 SECTION III .0826 AC	2	KAPURIA, NAMRATA 3 ASPEN DRIVE HILLSBOROUGH, NJ 3 ASPEN DRIVE	08844 CR / 49	200,000 236,200 436,200		436,200		F01	1	0.00 9,335.65 4,667.83
7	151 12.98	30X115 SECTION III .0792 AC	2	YASIN, IFRA 5 ASPEN DRIVE HILLSBOROUGH, NJ 5 ASPEN DRIVE	08844 CR / 49	200,000 250,200 450,200		450,200		F01	1	0.00 9,666.72 4,833.36
8	151 12.99	55X117 END UNIT SECTION III .1477 AC	2	PATEL, PRANAV & MAHAJAN, VRANDA 7 ASPEN DRIVE HILLSBOROUGH, NJ 7 ASPEN DRIVE	08844 CR / 49	200,000 265,000 465,000		465,000		F01	1	0.00 10,016.59 5,008.30
9	151 12.100	0.0000 55X131 END UNIT SECTION III .0000 AC	2	DEKA, BISWAJIT & BARUA, BIPASHA 9 ASPEN DRIVE HILLSBOROUGH, NJ 9 ASPEN DRIVE	08844 CR / 49	200,000 269,700 469,700		469,700		F01	1	0.00 10,141.02 5,070.51
10	151 12.101	30X121 SECTION III .0833 AC	2	DIXON, MELANIE J 11 ASPEN DRIVE HILLSBOROUGH, NJ 11 ASPEN DRIVE	08844 CR / 49	200,000 272,300 472,300		472,300		F01	1	0.00 10,190.32 5,095.16
11	151 12.102	30X116 SECTION III .0799 AC	2	HAO, CHI & FONG C 13 ASPEN DRIVE HILLSBOROUGH, NJ 13 ASPEN DRIVE	1175 08844 CR / 49	200,000 238,100 438,100		438,100		F01	1	0.00 9,380.27 4,690.14
12	151 12.103	30X115 SECTION III .0792 AC	2	KUO, SUSAN CHEN 15 ASPEN DRIVE HILLSBOROUGH, NJ 15 ASPEN DRIVE	08844 CR / 49	200,000 236,200 436,200		436,200	S1 1	F01	1	250.00 9,085.65 4,542.83
13	151 12.104	55X115 END UNIT SECTION III .1452 AC	2	PERKINS, MATTHEW & KERRY 17 ASPEN DRIVE HILLSBOROUGH, NJ 17 ASPEN DRIVE	08844 CR / 49	200,000 267,800 467,800		467,800		F01	1	0.00 10,082.31 5,041.16
14	151 12.105	55X115 SECTION III .1452 AC	2	KOTHARI, VAIBHAV 19 ASPEN DRIVE HILLSBOROUGH, NJ 19 ASPEN DRIVE	08844 CR / 49	200,000 282,700 482,700		482,700		F01	1	0.00 10,399.30 5,199.65
Page Totals				S1 250		2,827,900 3,375,100	0	6,203,000				Block: 151 Lot: 12.105

1	2	3	4	5	6	7	8	9	10	11		
Line	Block No Lot No. Qualification Account #	Land Dimensions Building Description Additional Lots Acreage	Prop Class	Owner's Name Address City State Property Location	Billing Code Zip Code Zoning/Tax Map Pg	Value	Exemptions Code Amount	Net Taxable Value	Deductions Code No Owners	Special Tax Codes	Num Units	Deduction Amt 2021 Tax 2022 1st
						Land Improvemnt Total						
1	151 12.106	30X120 SECTION III .0826 AC	2	AMBROGIO, JILL 21 ASPEN DRIVE HILLSBOROUGH, NJ 21 ASPEN DRIVE	08844 CR / 49	200,000 238,100 438,100		438,100		F01	1	0.00 9,380.27 4,690.14
2	151 12.107	30X120 SECTION III .0826 AC	2	GUARNIERI, MICHAEL E & CONNIE M 23 ASPEN DRIVE HILLSBOROUGH, NJ 23 ASPEN DRIVE	08844 CR / 49	200,000 268,800 468,800		468,800		F01	1	0.00 10,112.84 5,056.42
3	151 12.108	30X137 SECTION III .0944 AC	2	BIGELOW, PERCY E & SONYA 25 ASPEN DRIVE HILLSBOROUGH, NJ 25 ASPEN DRIVE	08844 CR / 49	200,000 260,800 460,800		460,800		F01	1	0.00 9,915.61 4,957.81
4	151 12.109	55X147 SECTION III .1856 AC	2	HEFFLER, HELEN 27 ASPEN DRIVE HILLSBOROUGH, NJ 27 ASPEN DRIVE	660 08844 CR / 49	200,000 251,400 451,400		451,400		F01	1	0.00 9,694.90 4,847.45
5	151 12.110	75X129 END UNIT SECTION III .2221 AC	2	CHANG, HSIAOHUA 24 ASPEN DRIVE HILLSBOROUGH, NJ 24 ASPEN DRIVE	08844 CR / 49	200,000 241,300 441,300		441,300		F01	1	0.00 9,455.40 4,727.70
6	151 12.111	28X130 SECTION III .0836 AC	2	SABO, MARIA 22 ASPEN COURT HILLSBOROUGH, NJ 22 ASPEN DRIVE	08844 CR / 49	200,000 239,300 439,300		439,300		F01	1	0.00 9,406.09 4,703.05
7	151 12.112	28X130 SECTION III .0836 AC	2	RATH, CHRISTOPHER A & CHRISTINE A 20 ASPEN DRIVE HILLSBOROUGH, NJ 20 ASPEN DRIVE	1175 08844 CR / 49	200,000 229,000 429,000		429,000		F01	1	0.00 9,164.25 4,582.13
8	151 12.113	28X130 SECTION III .0836 AC	2	SEHRAWAT, DEEPAK K & SUNITA 18 ASPEN DR HILLSBOROUGH, NJ 18 ASPEN DRIVE	08844 CR / 49	200,000 227,100 427,100		427,100		F01	1	0.00 9,119.63 4,559.82
9	151 12.114	28X130 .0836 AC	2	MOANDHAS, MICHAEL K & RAMESH, FIONA 16 ASPEN DDIVE HILLSBOROUGH, NJ 16 ASPEN DRIVE	08844 CR / 49	200,000 227,100 427,100		427,100		F01	1	0.00 9,119.63 4,559.82
10	151 12.115	53X130 SECTION III .1582 AC	2	GUHA, SUPRIYO & CHAUDHURI 14 ASPEN DRIVE HILLSBOROUGH, NJ 14 ASPEN DRIVE	08844 CR / 49	200,000 251,300 451,300		451,300		F01	1	0.00 9,692.54 4,846.27
11	151 12.116	50X123 END UNIT SECTION III .1412 AC	2	DOSHI, HARESH A & GORADIA, S 12 ASPEN DRIVE HILLSBOROUGH, NJ 12 ASPEN DRIVE	08844 CR / 49	200,000 243,900 443,900		443,900		F01	1	0.00 9,518.79 4,759.40
12	151 12.117	29X120 SECTION III .0799 AC	2	NAMASIVAYAM, SENTHILVELAN & SUDHA S 10 ASPEN DRIVE HILLSBOROUGH, NJ 10 ASPEN DRIVE	08844 CR / 49	200,000 233,500 433,500		433,500		F01	1	0.00 9,272.26 4,636.13
13	151 12.118	29X120 SECTION III .0799 AC	2	VARGAS, SIMEON A. & JACQUELINE P. 8 ASPEN DRIVE HILLSBOROUGH, NJ 8 ASPEN DRIVE	08844 CR / 49	200,000 236,000 436,000		436,000		F01	1	0.00 9,328.61 4,664.31
14	151 12.119	29X120 SECTION III .0799 AC	2	CARAVELLA, JOSEPH A & SUSANNE M 6 ASPEN DRIVE HILLSBOROUGH, NJ 6 ASPEN DRIVE	1175 08844 CR / 49	200,000 223,900 423,900		423,900		F01	1	0.00 9,044.50 4,522.25
Page Totals						2,800,000 3,371,500	0	6,171,500				Block: 151 Lot: 12.119

1	2	3	4	5	6	7	8	9	10	11		
Line	Block No Lot No. Qualification Account #	Land Dimensions Building Description Additional Lots Acreage	Prop Class	Owner's Name Address City State Property Location	Billing Code Zip Code Zoning/Tax Map Pg	Value	Exemptions Code Amount	Net Taxable Value	Deductions Code No Owners	Special Tax Codes	Num Units	Deduction Amt 2021 Tax 2022 1st
						Land Improvemnt Total						
1	151 12.120	29X120 SECTION III .0799 AC	2	KISHORE, FNU KAUSHAL 4 ASPEN DRIVE HILLSBOROUGH, NJ 4 ASPEN DRIVE	08844 CR / 49	200,000 227,800 427,800		427,800		F01	1	0.00 9,136.07 4,568.04
2	151 12.121	82X120 END UNIT SECTION III .2259 AC	2	SCHLENKER, MICHAEL A & ROBIN A 2 ASPEN DRIVE HILLSBOROUGH, NJ 2 ASPEN DRIVE	08844 CR / 49	200,000 268,000 468,000		468,000		F01	1	0.00 10,075.27 5,037.64
3	151 12.122	1.0000 2SF O 2UG-2UNIT AKA LOT 12.D 1.0000 AC	3A	PISKOROWSKI, JOHN JR 147 SOUTH TRIANGLE ROAD HILLSBOROUGH, NJ 137 SOUTH TRIANGLE ROAD	08844 R1 / 49	200,000 151,500 351,500		351,500		F01	2	0.00 7,936.24 3,968.12
4	151 12.122 Q0088	9.8200 9.8200 AC	3B	PISKOROWSKI, JOHN JR 147 SOUTH TRIANGLE ROAD HILLSBOROUGH, NJ 137 SOUTH TRIANGLE ROAD	08844 R1 / 49	2,400 0 2,400		2,400		F01	1	0.00 54.01 27.01
5	151 12.123	1.0000 150X300 1.5SAL F 2BG .0000 AC	2	PISKOROWSKI, JOHN JR. & JOAN 147 SOUTH TRIANGLE ROAD HILLSBOROUGH, NJ 147 SOUTH TRIANGLE ROAD	08844 R1 / 49	200,300 187,800 388,100		388,100		F01	1	0.00 8,577.25 4,288.63
6	151 12.124	2.2700 AKA LOT 12.B 2.2700 AC	2	DI CENZO, SUSAN 131 SOUTH TRIANGLE ROAD HILLSBOROUGH, NJ 131 SOUTH TRIANGLE ROAD	08844 R1 / 49	212,700 192,800 405,500		405,500		F01	1	0.00 9,197.12 4,598.56
7	151 13.01	0.4400 169X114 2SV L 2AG .0000 AC	2	BURKE, VINCENT P & JUDY ANN 2 COOPER PLACE HILLSBOROUGH, NJ 2 COOPER PLACE	08844 CR / 49	258,200 233,600 491,800		491,800		F01	1	0.00 10,840.72 5,420.36
8	151 13.02	0.5400 2SV L 2BG .5400 AC	2	ABRAHAM, JOERG & CATHERINE BARREK 4 COOPER PLACE HILLSBOROUGH, NJ 4 COOPER PLACE	08844 CR / 49	276,700 270,400 547,100		547,100		F01	1	0.00 12,101.59 6,050.80
9	151 13.03	0.4600 2SV L .4600 AC	2	CHEN, KEVIN D & MELISSA M 5 COOPER PLACE HILLSBOROUGH, NJ 5 COOPER PLACE	08844 CR / 49	273,200 244,300 517,500		517,500		F01	1	0.00 11,411.28 5,705.64
10	151 13.04	0.4000 2SVS L 3BIG .4000 AC	2	BLANDINO, FRANK A 3 COOPER PLACE HILLSBOROUGH, NJ 3 COOPER PLACE	08844 CR / 49	285,000 399,000 684,000		684,000		F01	1	0.00 15,238.52 7,619.26
11	151 13.05	0.4000 2SV L 2AG .4000 AC	2	WALL, JOSEPH L 1 COOPER PLACE HILLSBOROUGH, NJ 1 COOPER PLACE	08844 CR / 49	256,500 221,100 477,600		477,600		F01	1	0.00 10,502.61 5,251.31
12	151 13.06	0.5308 2SV L 2AG .5308 AC	2	FUNARO, JOSEPH & BEATRIS 2 BURRIS ROAD HILLSBOROUGH, NJ 2 BURRIS ROAD	08844 CR / 49	261,900 321,500 583,400		583,400		F01	1	0.00 12,968.01 6,484.01
13	151 13.07	0.4863 2SV L 2BIG .4863 AC	2	BONGIOVANNI, MICHELE 4 BURRIS ROAD HILLSBOROUGH, NJ 4 BURRIS ROAD	08844 CR / 49	288,900 366,400 655,300		655,300		F01	1	0.00 14,588.13 7,294.07
14	151 13.08	0.8710 2SV L 2AG .8710 AC	2	STACK, W BRIAN & BEVERLY R 6 BURRIS ROAD HILLSBOROUGH, NJ 6 BURRIS ROAD	08844 CR / 49	292,600 317,100 609,700		609,700		F01	1	0.00 13,573.79 6,786.90
Page Totals						3,208,400 3,401,300	0	6,609,700				Block: 151 Lot: 13.08

1	2	3	4	5	6	7	8	9	10	11			
Line	Block No Lot No. Qualification Account #	Land Dimensions Building Description Additional Lots Acreage	Prop Class	Owner's Name Address City State Property Location	Billing Code Zip Code Zoning/Tax Map Pg	Value	Exemptions Code Amount	Net Taxable Value	Deductions Code No Owners	Special Tax Codes	Num Units	Deduction Amt 2021 Tax 2022 1st	
						Land Improvemnt Total							
1	151 13.09	0.9042 2SV L 2BIG .9042 AC	2	PATEL, KETAN 7 BURRIS ROAD HILLSBOROUGH, NJ 7 BURRIS ROAD	08844 CR / 49	294,000 283,800 577,800		577,800		F01	1	0.00 12,829.47 6,414.74	
2	151 13.10	0.5409 2SV L 2BIG .5409 AC	2	LEI, HUA & YI ZENG 5 BURRIS ROAD HILLSBOROUGH, NJ 5 BURRIS ROAD	08844 CR / 49	291,500 346,600 638,100		638,100		F01	1	0.00 14,212.45 7,106.23	
3	151 13.11	0.4490 2SV L 2BIG .4490 AC	2	HARBISON, TIMOTHY W & CONSTANCE A 3 BURRIS ROAD HILLSBOROUGH, NJ 3 BURRIS ROAD	08844 CR / 49	286,400 368,400 654,800		654,800		F01	1	0.00 14,552.90 7,276.45	
4	151 13.12	0.4090 2SV L 2AG .4090 AC	2	SUTTON, ROBERT D & LAUREN B 1 BURRIS ROAD HILLSBOROUGH, NJ 1 BURRIS ROAD	08844 CR / 49	256,100 334,600 590,700		590,700		F01	1	0.00 13,151.15 6,575.58	
5	151.01 1	0.2560 2SV L 2AG .2560 AC	2	CRISPO, ADONIS E & IMELDA S 37 NEWELL STREET HILLSBOROUGH, NJ 37 NEWELL STREET	08844 AH / 46	317,100 262,000 579,100		579,100		F01	1	0.00 12,472.58 6,236.29	
6	151.01 2	0.1290 2SV X 2BIG DUPLEX .1290 AC	2	SCHIFFMAN, JEFFREY B & FERN J 35 NEWELL STREET HILLSBOROUGH, NJ 35 NEWELL STREET	08844 AH / 46	311,500 219,100 530,600		530,600		F01	2	0.00 11,317.36 5,658.68	
7	151.01 3	0.1290 2SV X 2BIG DUPLEX .1290 AC	2	IYER, MAHESH L & L SAMBAMOORTHY 33 NEWELL STREET HILLSBOROUGH, NJ 33 NEWELL STREET	08844 AH / 46	311,500 237,100 548,600		548,600		F01	2	0.00 11,669.56 5,834.78	
8	151.01 4	0.1340 2SV X 2BIG LIFE ESTATE .1340 AC	2	FAILLACE, M & MORAVEC, J(S FAILLACE) 31 NEWELL STREET HILLSBOROUGH, NJ 31 NEWELL STREET	08844 AH / 46	311,700 191,800 503,500		503,500	V1 S1	2	F01	2	500.00 10,181.06 5,090.53
9	151.01 5	0.1340 2SV X 2AG DUPLEX .1340 AC	2	KAPOOR, KUNAL & SANJANA 29 NEWELL STREET HILLSBOROUGH, NJ 29 NEWELL STREET	08844 AH / 46	311,600 210,000 521,600		521,600		F01	1	0.00 11,113.09 5,556.55	
10	151.01 6	0.1400 2SV X 2BIG DUPLEX .1400 AC	2	LEU, BRYAN H & CHUNG, TARA C 27 NEWELL STREET HILLSBOROUGH, NJ 27 NEWELL STREET	08844 AH / 46	312,100 233,300 545,400		545,400		F01	2	0.00 11,674.26 5,837.13	
11	151.01 7	0.1290 2SV X 2AG DUPLEX .1290 AC	2	KNOPH, ALAN J & VICTORIA A 25 NEWELL STREET HILLSBOROUGH, NJ 25 NEWELL STREET	08844 AH / 46	311,400 233,200 544,600		544,600		F01	2	0.00 11,653.13 5,826.57	
12	151.01 8	0.1300 2SV X 2BIG DUPLEX .1300 AC	2	GUPTA, RAMESHWAR NATH 23 NEWELL ST HILLSBOROUGH, NJ 23 NEWELL STREET	08844 AH / 46	311,500 214,700 526,200		526,200		F01	2	0.00 11,223.44 5,611.72	
13	151.01 9	0.1310 2SV X 2BIG DUPLEX .1310 AC	2	CAVALIERI, LYNN A 21 NEWELL STREET HILLSBOROUGH, NJ 21 NEWELL STREET	08844 AH / 46	311,600 234,700 546,300		546,300		F01	2	0.00 11,697.74 5,848.87	
14	151.01 10	0.133 2SV X 2AG DUPLEX .1330 AC	2	ROOYAKKERS, ROBERT H & DEBRA 19 NEWELL STREET HILLSBOROUGH, NJ 19 NEWELL STREET	08844 AH / 46	311,700 233,400 545,100		545,100		F01	2	0.00 11,653.13 5,826.57	
Page Totals				V1 250 S1 250		4,249,700 3,602,700	0	7,852,400				Block: 151.01 Lot: 10	

1	2	3	4	5	6	7	8	9	10	11		
Line	Block No Lot No. Qualification Account #	Land Dimensions Building Description Additional Lots Acreage	Prop Class	Owner's Name Address City State Property Location	Billing Code Zip Code Zoning/Tax Map Pg	Value	Exemptions Code Amount	Net Taxable Value	Deductions Code No Owners	Special Tax Codes	Num Units	Deduction Amt 2021 Tax 2022 1st
						Land Improvemnt Total						
1	151.01 11	0.1595 2SV X 2BIG DUPLEX .1595 AC	2	PATEL, HIREN A & GOPI 17 NEWELL STREET HILLSBOROUGH, NJ 17 NEWELL STREET	08844 AH / 46	312,900 195,700 508,600		508,600		F01	2	0.00 10,803.15 5,401.58
2	151.01 12	0.1515 2SV X 2BIG DUPLEX .1515 AC	2	PATEL, HARDIK & MEGHANA 15 NEWELL STREET HILLSBOROUGH, NJ 15 NEWELL STREET	08844 AH / 46	312,900 196,100 509,000		509,000		F01	1	0.00 10,810.19 5,405.10
3	151.01 13	0.1390 2SV X 2AG DUPLEX .1390 AC	2	KIZHAKE, GOPINATH & RADHAKRISHNAN, P 13 NEWELL ST HILLSBOROUGH, NJ 13 NEWELL STREET	08844 AH / 46	312,300 207,800 520,100		520,100		F01	2	0.00 10,825.52 5,412.76
4	151.01 14	0.1390 2SV X 2BIG DUPLEX .1390 AC	2	WAKAI, SAM I & CHIEKO K 11 NEWELL STREET HILLSBOROUGH, NJ 11 NEWELL STREET	08844 AH / 46	312,700 198,400 511,100		511,100	V1 2	F01	2	250.00 10,604.81 5,302.41
5	151.01 15	0.1772 2SV X 2AG DUPLEX .1772 AC	2	ZAIDI, SUGHRA 9 NEWELL STREET HILLSBOROUGH, NJ 9 NEWELL STREET	08844 AH / 46	312,700 230,700 543,400		543,400		F01	2	0.00 11,620.26 5,810.13
6	151.01 16	0.1665 2SV X 2AG DUPLEX .1665 AC	2	PRASAD, PABBATHI H & PHANI H S 7 NEWELL STREET HILLSBOROUGH, NJ 7 NEWELL STREET	08844 AH / 46	313,300 231,500 544,800		544,800		F01	2	0.00 11,655.47 5,827.74
7	151.01 17	0.1538 2SV X 2BIG DUPLEX .1538 AC	2	ROSARIO, EDWARD & VANESSA M RIVERA 5 NEWELL STREET HILLSBOROUGH, NJ 5 NEWELL STREET	08844 AH / 46	314,100 237,000 551,100		551,100		F01	2	0.00 11,798.71 5,899.36
8	151.01 18	0.1407 2SV X 2BIG DUPLEX .1407 AC	2	WANG, XIANG & DANDAN ZHAO 3 NEWELL STREET HILLSBOROUGH, NJ 3 NEWELL STREET	08844 AH / 46	313,200 217,900 531,100		531,100		F01	2	0.00 11,324.41 5,662.21
9	151.01 19	0.2269 2SV X 2BIG DUPLEX .2269 AC	2	ELSHERBINI, AMIR 1 NEWELL STREET HILLSBOROUGH, NJ 1 NEWELL STREET	08844 AH / 46	314,100 222,900 537,000		537,000		F01	2	0.00 11,462.94 5,731.47
10	151.01 20	0.2010 2SV L 2BIG .2010 AC	2	WANG, XIANDE & YANSONG LIU 2 RUNYON STREET HILLSBOROUGH, NJ 2 RUNYON STREET	08844 AH / 46	314,800 268,000 582,800		582,800		F01	1	0.00 12,566.50 6,283.25
11	151.01 21	0.2188 2SV L 2BIG .2188 AC	2	DU, JICHANG & LIU, TING 4 RUNYON STREET HILLSBOROUGH, NJ 4 RUNYON STREET	08844 AH / 46	314,800 270,700 585,500		585,500		F01	1	0.00 12,608.76 6,304.38
12	151.01 22	0.2178 2SV L 2BIG .2178 AC	2	D'ANGELO, ANTHONY & NINA 6 RUNYON STREET HILLSBOROUGH, NJ 6 RUNYON STREET	08844 AH / 46	315,500 280,300 595,800		595,800		F01	1	0.00 12,852.95 6,426.48
13	151.01 23	0.2198 2SV L 2AG .2198 AC	2	SHAHA, NARENDRA & SARIKA N 8 RUNYON STREET HILLSBOROUGH, NJ 8 RUNYON STREET	08844 AH / 46	315,900 274,200 590,100		590,100		F01	1	0.00 12,723.82 6,361.91
14	151.01 24	0.2009 2SV L 2BIG .2009 AC	2	DALY, CHRISTOPHER E & MICHELLE E 10 RUNYON STREET HILLSBOROUGH, NJ 10 RUNYON STREET	08844 AH / 46	314,800 285,700 600,500		600,500		F01	1	0.00 12,963.31 6,481.66
Page Totals				V1 250		4,394,000 3,316,900	0	7,710,900				Block: 151.01 Lot: 24

1	2	3	4	5	6	7	8	9	10	11		
Line	Block No Lot No. Qualification Account #	Land Dimensions Building Description Additional Lots Acreage	Prop Class	Owner's Name Address City State Property Location	Billing Code Zip Code Zoning/Tax Map Pg	Value	Exemptions Code Amount	Net Taxable Value	Deductions Code No Owners	Special Tax Codes	Num Units	Deduction Amt 2021 Tax 2022 1st
						Land Improvemnt Total						
1	151.01 25	0.1943 2SV L 3AG .1943 AC	2	PATEL, SUNNY & PRIYA 12 RUNYON STREET HILLSBOROUGH, NJ 12 RUNYON STREET	08844 AH / 46	314,600 283,300 597,900		597,900		F01	1	0.00 12,899.91 6,449.96
2	151.01 26	0.1978 2SV L 2AG .1978 AC	2	SETHI, TARUN & NILDA I 14 RUNYON STREET HILLSBOROUGH, NJ 14 RUNYON STREET	08844 AH / 46	315,000 239,000 554,000		554,000		F01	1	0.00 11,866.79 5,933.40
3	151.01 27	0.1904 2SV L 2BIG .1904 AC	2	CENOFANTI, ROBERT B & DEENA 16 RUNYON STREET HILLSBOROUGH, NJ 16 RUNYON STREET	08844 AH / 46	314,500 261,600 576,100		576,100		F01	1	0.00 12,388.05 6,194.03
4	151.01 28	0.1810 2SV L 2BIG .1810 AC	2	LIU, HONGBO & YILI 18 RUNYON STREET HILLSBOROUGH, NJ 18 RUNYON STREET	08844 AH / 46	314,100 263,200 577,300		577,300		F01	1	0.00 12,425.62 6,212.81
5	151.01 29	0.1810 2SV L 2BIG .1810 AC	2	YANG, MEIHUA & GAO, PEIJUN 20 RUNYON STREET HILLSBOROUGH, NJ 20 RUNYON STREET	08844 AH / 46	314,100 286,900 601,000		601,000		F01	1	0.00 12,975.05 6,487.53
6	151.01 30	0.1810 2SV L 2BIG .1810 AC	2	HUANG, TIANJIAN & ZHEN 22 RUNYON STREET HILLSBOROUGH, NJ 22 RUNYON STREET	08844 AH / 46	314,100 246,400 560,500		560,500		F01	1	0.00 12,031.15 6,015.58
7	151.01 31	0.1840 2SV L 2BIG .1840 AC	2	NANDAN, KAVITA R 24 RUNYON STREET HILLSBOROUGH, NJ 24 RUNYON STREET	08844 AH / 46	314,100 277,900 592,000		592,000		F01	1	0.00 12,782.51 6,391.26
8	151.01 32	0.1830 2SV L 2BIG .1830 AC	2	CHIA, CHIH-CHIEN 26 RUNYON STREET HILLSBOROUGH, NJ 26 RUNYON STREET	08844 AH / 46	314,200 255,700 569,900		569,900		F01	1	0.00 12,240.13 6,120.07
9	151.01 33	0.1800 2SV L 2AG .1800 AC	2	IOVINO, CARMINE A & MARIA 28 RUNYON STREET HILLSBOROUGH, NJ 28 RUNYON STREET	08844 AH / 46	314,000 278,100 592,100		592,100		F01	1	0.00 12,773.12 6,386.56
10	151.01 34	0.2540 2SV L 2AG .2540 AC	2	LIANG, SHAOHUA & YINGHUA, MEN 30 RUNYON STREET HILLSBOROUGH, NJ 30 RUNYON STREET	08844 AH / 46	317,800 306,000 623,800		623,800		F01	1	0.00 13,456.39 6,728.20
11	151.02 1	0.174 2SV X 2AG DUPLEX .1740 AC	2	FAMIGLIETTI, PATRICK E 2 NEWELL STREET HILLSBOROUGH, NJ 2 NEWELL STREET	08844 AH / 46	313,400 234,000 547,400		547,400		F01	2	0.00 11,709.48 5,854.74
12	151.02 2	0.144 2SV X 2BIG DUPLEX .1440 AC	2	ARUNACHALAM, BALAKRISHNAN & JAYASHREE 4 NEWELL STREET HILLSBOROUGH, NJ 4 NEWELL STREET	08844 AH / 46	312,000 213,100 525,100		525,100		F01	2	0.00 11,183.53 5,591.77
13	151.02 3	0.1510 2SV X 2AG DUPLEX .1510 AC	2	KAMBHAMPATI, SIVA RAMA PRASAD 6 NEWELL STREET HILLSBOROUGH, NJ 6 NEWELL STREET	08844 AH / 46	312,700 209,300 522,000		522,000		F01	2	0.00 11,110.74 5,555.37
14	151.02 4	0.1579 2SV X 2BIG DUPLEX .1579 AC	2	FAQUERI, RASSOUL & SAIDA 8 NEWELL STREET HILLSBOROUGH, NJ 8 NEWELL STREET	08844 AH / 46	312,700 193,300 506,000		506,000		F01	2	0.00 10,732.71 5,366.36
Page Totals						4,397,300 3,547,800	0	7,945,100				Block: 151.02 Lot: 4

1	2	3	4	5	6	7	8	9	10	11		
Line	Block No Lot No. Qualification Account #	Land Dimensions Building Description Additional Lots Acreage	Prop Class	Owner's Name Address City State Property Location	Billing Code Zip Code Zoning/Tax Map Pg	Value	Exemptions Code Amount	Net Taxable Value	Deductions Code No Owners	Special Tax Codes	Num Units	Deduction Amt 2021 Tax 2022 1st
						Land Improvemnt Total						
1	151.02 5	0.1803 2SV X 2BIG DUPLEX .1803 AC	2	SETHURAMAN, VENKAT & SEEMA BETIGERI 10 NEWELL STREET HILLSBOROUGH, NJ 10 NEWELL STREET	08844 AH / 46	313,900 213,900 527,800		527,800		F01	1	0.00 11,258.67 5,629.34
2	151.02 6	0.1597 2SV X 2BIG DUPLEX .1597 AC	2	FLYNN, KENNETH P & ELISE M 12 NEWELL STREET HILLSBOROUGH, NJ 12 NEWELL STREET	08844 AH / 46	313,000 229,500 542,500		542,500		F01	2	0.00 11,606.17 5,803.09
3	151.02 7	0.1537 2SV X 2BIG DUPLEX .1537 AC	2	MAHLE, RICHARD C 14 NEWELL STREET HILLSBOROUGH, NJ 14 NEWELL STREET	08844 AH / 46	312,700 222,000 534,700		534,700		F01	2	0.00 11,420.67 5,710.34
4	151.02 8	0.1628 2SV X 2AG DUPLEX .1628 AC	2	MCKNIGHT, CLARA A 16 NEWELL STREET HILLSBOROUGH, NJ 16 NEWELL STREET	08844 AH / 46	313,000 232,600 545,600		545,600		F01	2	0.00 11,667.22 5,833.61
5	151.02 9	0.1649 2SV X 2BIG DUPLEX .1649 AC	2	WASYLAK, ALEX & MELANIE 18 NEWELL STREET HILLSBOROUGH, NJ 18 NEWELL STREET	08844 AH / 46	312,900 217,400 530,300		530,300		F01	2	0.00 11,315.02 5,657.51
6	151.02 10	0.1771 2SV X 2AG DUPLEX .1771 AC	2	KAKKAR, SHEENA & ARORA, SHIRSHAK 20 NEWELL ST HILLSBOROUGH, NJ 20 NEWELL STREET	08844 AH / 46	313,600 207,900 521,500		521,500		F01	2	0.00 11,108.39 5,554.20
7	151.02 11	0.1620 2SV X 2BIG DUPLEX .1620 AC	2	PURANIK, MANISH & MINAL 22 NEWELL ST HILLSBOROUGH, NJ 22 NEWELL STREET	08844 AH / 46	313,200 202,300 515,500		515,500		F01	2	0.00 10,878.29 5,439.15
8	151.02 12	0.1700 2SV X 2AG DUPLEX .1700 AC	2	MITTAL, ARUN & JINDAL, NITASHA 24 NEWELL STREET HILLSBOROUGH, NJ 24 NEWELL STREET	08844 AH / 46	313,400 207,900 521,300		521,300		F01	2	0.00 11,101.34 5,550.67
9	151.02 13	0.1790 2SV X 2BIG DUPLEX .1790 AC	2	KRISHNAMURTHY, S & VISWANATHAN, I 26 NEWELL ROAD HILLSBOROUGH, NJ 26 NEWELL STREET	08844 AH / 46	314,100 217,900 532,000		532,000		F01	2	0.00 11,354.93 5,677.47
10	151.02 14	0.1990 2SV X 2AG DUPLEX .1990 AC	2	SANDUGU, SRIKANTH & SAMUDRALA A 28 NEWELL STREET HILLSBOROUGH, NJ 28 NEWELL STREET	08844 AH / 46	314,500 213,300 527,800		527,800		F01	2	0.00 11,253.97 5,626.99
11	151.02 15	0.2060 2SV X 2BIG DUPLEX .2060 AC	2	CLASS, JUAN & DEBRA 30 NEWELL STREET HILLSBOROUGH, NJ 30 NEWELL STREET	08844 AH / 46	314,800 217,200 532,000		532,000		F01	2	0.00 11,345.54 5,672.77
12	151.02 16	0.2120 2SV X 2AG DUPLEX .2120 AC	2	JAIN, SANJEEV & NIMISHA 32 NEWELL STREET HILLSBOROUGH, NJ 32 NEWELL STREET	08844 AH / 46	315,500 222,800 538,300		538,300		F01	2	0.00 11,507.55 5,753.78
13	151.02 17	0.2020 2SV X 2BIG DUPLEX .2020 AC	2	AGARWAL, VINAY K & KAMNA 34 NEWELL STREET HILLSBOROUGH, NJ 34 NEWELL STREET	08844 AH / 46	315,100 206,000 521,100		521,100		F01	2	0.00 11,091.95 5,545.98
14	151.02 18	0.2040 2SV X 2BIG DUPLEX .2040 AC	2	PATEL, PARTHIV & RIDDHI 36 NEWELL STREET HILLSBOROUGH, NJ 36 NEWELL STREET	08844 AH / 46	315,200 217,500 532,700		532,700		F01	2	0.00 11,373.71 5,686.86
Page Totals						4,394,900 3,028,200	0	7,423,100				Block: 151.02 Lot: 18

1	2	3	4	5	6	7	8	9	10	11		
Line	Block No Lot No. Qualification Account #	Land Dimensions Building Description Additional Lots Acreage	Prop Class	Owner's Name Address City State Property Location	Billing Code Zip Code Zoning/Tax Map Pg	Value	Exemptions Code Amount	Net Taxable Value	Deductions Code No Owners	Special Tax Codes	Num Units	Deduction Amt 2021 Tax 2022 1st
						Land Improvemnt Total						
1	151.02 19	0.2050 2SV X 2BIG DUPLEX .2050 AC	2	BISHT, KAMLESH K & LATA, FNU SNEH 38 NEWELL STREET HILLSBOROUGH, NJ 38 NEWELL STREET	08844 AH / 46	315,300 231,800 547,100		547,100		F01	2	0.00 11,714.18 5,857.09
2	151.02 20	0.2840 2SV X 2AG DUPLEX .2840 AC	2	CHORDIYA, NITIN & MANISHA 40 NEWELL STREET HILLSBOROUGH, NJ 40 NEWELL STREET	08844 AH / 46	318,900 259,800 578,700		578,700		F01	2	0.00 12,465.54 6,232.77
3	151.02 21	0.3134 OPEN SPACE .3134 AC	1	HERITAGE GREENS DEV CORP 90 WOODBRIDGE CENTER DR WOODBRIDGE, NJ AUTEN RD -OPEN SPACE	07095 AH / 46	0 0 0		0		F01	1	0.00 0.00 0.00
4	151.02 22	0.3260 2SV L 2BIG .3260 AC	2	BLANKE, MARK & VIRGINIA 2 PITCHER WAY HILLSBOROUGH, NJ 2 PITCHER WAY	08844 AH / 46	320,700 267,200 587,900		587,900		F01	1	0.00 12,665.11 6,332.56
5	151.02 23	0.1900 2SV L 2BIG .1900 AC	2	MILLER, KATHYRN A 4 PITCHER WAY HILLSBOROUGH, NJ 4 PITCHER WAY	08844 AH / 46	314,300 260,900 575,200		575,200		F01	1	0.00 12,364.57 6,182.29
6	151.02 24	0.1900 70X118 2SV L 2BIG .0000 AC	2	MUNIR, SYED M 6 PITCHER WAY HILLSBOROUGH, NJ 6 PITCHER WAY	08844 AH / 46	314,500 280,200 594,700		594,700		F01	1	0.00 12,834.17 6,417.09
7	151.02 25	0.1900 70X118 2SV L 2AG .0000 AC	2	ANAND, KALAWATHI 8 PITCHER WAY HILLSBOROUGH, NJ 8 PITCHER WAY	08844 AH / 46	314,500 263,000 577,500		577,500		F01	1	0.00 12,418.58 6,209.29
8	151.02 26	0.1900 70X118 2SV L 2BIG .0000 AC	2	MALUPIN, STEVEN P & KRZYSTYNA 10 PITCHER WAY HILLSBOROUGH, NJ 10 PITCHER WAY	08844 AH / 46	314,500 257,300 571,800		571,800		F01	1	0.00 12,301.18 6,150.59
9	151.02 27	0.1900 70X118 2SV L 2BIG .0000 AC	2	ANTOHI, PETRONELA 12 PITCHER WAY HILLSBOROUGH, NJ 12 PITCHER WAY	08844 AH / 46	314,500 267,100 581,600		581,600		F01	1	0.00 12,514.84 6,257.42
10	151.02 28	0.1900 70X118 2SV L 2AG .0000 AC	2	MEDITZ, CHRISTOPHER S & KERRY S 14 PITCHER WAY HILLSBOROUGH, NJ 14 PITCHER WAY	08844 AH / 46	314,500 236,600 551,100		551,100		F01	1	0.00 11,803.40 5,901.70
11	151.02 29	0.2840 110X118 AVG 2SV L 2BIG .0000 AC	2	UPRETI, NIKHIL B. & RANU PALTA-U 16 PITCHER WAY HILLSBOROUGH, NJ 16 PITCHER WAY	08844 AH / 46	318,900 340,400 659,300		659,300		F01	1	0.00 14,358.03 7,179.02
12	151.02 30	0.2020 2SV L 2BIG .2020 AC	2	RAVAL, UDAY & MANISHA 31 RUNYON STREET HILLSBOROUGH, NJ 31 RUNYON STREET	08844 AH / 46	315,000 295,200 610,200		610,200		F01	1	0.00 13,193.42 6,596.71
13	151.02 31	0.1810 70X112 2SV L 2AG .0000 AC	2	VLATTAS, JOHN T & PATTY ANN 29 RUNYON STREET HILLSBOROUGH, NJ 29 RUNYON STREET	08844 AH / 46	314,100 269,800 583,900		583,900		F01	1	0.00 12,568.85 6,284.43
14	151.02 32	0.1890 71X114 2SV L 2BIG .0000 AC	2	PIGNATO, JOSEPH J JR & MARIA A L 27 RUNYON STREET HILLSBOROUGH, NJ 27 RUNYON STREET	08844 AH / 46	314,200 275,300 589,500		589,500		F01	1	0.00 12,712.07 6,356.04
Page Totals						4,103,900 3,504,600	0	7,608,500				Block: 151.02 Lot: 32

1	2	3	4	5	6	7	8	9	10	11		
Line	Block No Lot No. Qualification Account #	Land Dimensions Building Description Additional Lots Acreage	Prop Class	Owner's Name Address City State Property Location	Billing Code Zip Code Zoning/Tax Map Pg	Value	Exemptions Code Amount	Net Taxable Value	Deductions Code No Owners	Special Tax Codes	Num Units	Deduction Amt 2021 Tax 2022 1st
						Land Improvemnt Total						
1	151.02 33	0.2000 78X115 TRI 2SV L 2AG .0000 AC	2	NEWTON, RICHARD A & EVELYN C TRUSTE 25 RUNYON STREET HILLSBOROUGH, NJ 25 RUNYON STREET	08844 AH / 46	314,300 258,100 572,400		572,400	V1 2	F01	1	250.00 12,048.82 6,024.41
2	151.02 34	0.2050 70X125 2SV L 2AG .0000 AC	2	SADEJ, MIECZYSLAW & BOZENA 23 RUNYON STREET HILLSBOROUGH, NJ 23 RUNYON STREET	08844 AH / 46	315,100 288,400 603,500		603,500		F01	1	0.00 13,036.10 6,518.05
3	151.02 35	0.2150 70X133 2SV L 2AG .0000 AC	2	DEKRANIS, RANDOLPH & LINDA A 21 RUNYON STREET HILLSBOROUGH, NJ 21 RUNYON STREET	08844 AG / 46	315,800 294,200 610,000		610,000		F01	1	0.00 13,186.37 6,593.19
4	151.02 36	0.2280 70X166 2SV L 2BIG .0000 AC	2	ROBERTSON, T G; FALCONER, A R REV TRST 19 RUNYON STREET HILLSBOROUGH, NJ 19 RUNYON STREET	08844 AH / 46	316,400 267,100 583,500		583,500		F01	1	0.00 12,561.80 6,280.90
5	151.02 37	0.2547 79X150TRI 2SV L 2BIG .0000 AC	2	HILDEN, WILLIAM J & MELISSA R 17 RUNYON STREET HILLSBOROUGH, NJ 17 RUNYON STREET	08844 AH / 46	317,400 280,100 597,500		597,500		F01	1	0.00 12,820.09 6,410.05
6	151.02 38	0.2490 84X152TRI 2SV L 2BIG .0000 AC	2	LAKEW, SAMUEL & TENAGE 15 RUNYON STREET HILLSBOROUGH, NJ 15 RUNYON STREET	08844 AH / 46	317,500 297,900 615,400		615,400		F01	1	0.00 13,331.94 6,665.97
7	151.02 39	0.2271 70X141AVG 2SV L 2BIG .0000 AC	2	TEXIDOR, ANGEL L JR & RASHMI 13 RUNYON STREET HILLSBOROUGH, NJ 13 RUNYON STREET	08844 AH / 46	316,400 281,000 597,400		597,400	V1 2	F01	1	250.00 12,638.18 6,319.09
8	151.02 40	0.2103 70X127TRI 2SV L 2BIG .0000 AC	2	AVILES, ROBERT JR & ELIZA ARGONZA- 11 RUNYON STREET HILLSBOROUGH, NJ 11 RUNYON STREET	08844 AH / 46	315,300 270,300 585,600		585,600		F01	1	0.00 12,611.11 6,305.56
9	151.02 41	0.2007 65X115TRI 2SV L 2BIG .0000 AC	2	GANDHI, SMITA & PREDIP 9 RUNYON STREET HILLSBOROUGH, NJ 9 RUNYON STREET	08844 AH / 46	315,000 271,300 586,300		586,300		F01	1	0.00 12,629.90 6,314.95
10	151.02 42	0.2026 65X117TRI 2SV L 2BIG .0000 AC	2	SCHMIDT, MICHAEL J & KATHERINE R 7 RUNYON STREET HILLSBOROUGH, NJ 7 RUNYON STREET	08844 AH / 46	314,800 263,900 578,700		578,700		F01	1	0.00 12,449.10 6,224.55
11	151.02 43	0.2361 65X131TRI 2SV L 2BIG .0000 AC	2	TREHAN, AMAN & SONIA 5 RUNYON STREET HILLSBOROUGH, NJ 5 RUNYON STREET	08844 AH / 46	316,700 303,600 620,300		620,300		F01	1	0.00 13,432.91 6,716.46
12	151.02 44	0.3106 65X160TRI 2SV L 2BIG .0000 AC	2	FARELL, TIMOTHY B & JULIANA 3 RUNYON STREET HILLSBOROUGH, NJ 3 RUNYON STREET	08844 AH / 46	320,500 295,300 615,800		615,800		F01	1	0.00 13,334.30 6,667.15
13	151.02 45	0.1740 TOWNHOUSE C .1740 AC	2	SAKHUJA, SUSHIL K & SHAH, BASIM 8 FLEMMING DRIVE HILLSBOROUGH, NJ 8 FLEMMING DRIVE	08844 AH / 46	220,000 254,000 474,000		474,000		F01	1	0.00 10,225.55 5,112.78
14	151.02 46	0.0770 TOWNHOUSE A .0770 AC	2	HARWOOD, RONALD A & JODI ANN 10 FLEMMING DRIVE HILLSBOROUGH, NJ 10 FLEMMING DRIVE	08844 AH / 46	220,000 257,500 477,500		477,500		F01	1	0.00 10,305.38 5,152.69
Page Totals				V2 500		4,235,200 3,882,700	0	8,117,900				Block: 151.02 Lot: 46

1	2	3	4	5	6	7	8	9	10	11		
Line	Block No Lot No. Qualification Account #	Land Dimensions Building Description Additional Lots Acreage	Prop Class	Owner's Name Address City State Property Location	Billing Code Zip Code Zoning/Tax Map Pg	Value	Exemptions Code Amount	Net Taxable Value	Deductions Code No Owners	Special Tax Codes	Num Units	Deduction Amt 2021 Tax 2022 1st
						Land Improvemnt Total						
1	151.02 47	0.0810 TOWNHOUSE B .0810 AC	2	BALASUBRAMANIAN, MURALI & SUMANA 12 FLEMMING DRIVE HILLSBOROUGH, NJ 12 FLEMMING DRIVE	08844 AH / 46	220,000 243,500 463,500		463,500		F01	1	0.00 9,974.30 4,987.15
2	151.02 48	0.0840 TOWNHOUSE A .0840 AC	2	KEDIA, ANIL & VEENA 14 FLEMMING DRIVE HILLSBOROUGH, NJ 14 FLEMMING DRIVE	5235 08844 AH / 46	220,000 242,600 462,600		462,600		F01	1	0.00 9,955.52 4,977.76
3	151.02 49	0.0880 TOWNHOUSE B .0880 AC	2	PRASHAR, VIKAS & ANJU 16 FLEMMING DR HILLSBOROUGH, NJ 16 FLEMMING DRIVE	08844 AH / 46	220,000 276,900 496,900		496,900		F01	1	0.00 10,657.58 5,328.79
4	151.02 50	0.1670 TOWNHOUSE C .1670 AC	2	PILAJI RITESH & KOTGIRE, SUPARNA 18 FLEMMING DR HILLSBOROUGH, NJ 18 FLEMMING DRIVE	08844 AH / 46	220,000 264,500 484,500		484,500		F01	1	0.00 10,401.64 5,200.82
5	151.02 51	0.2220 OPEN SPACE OPEN SPACE .2220 AC	1	HERITAGE GREENS HOMEOWNERS ASSOC 90 WOODBRIDGE CNT DR 6 FL WOODBRIDGE, NJ FLEMMING DR -OPEN SPACE	07095 AH / 46	0 0 0		0		F01	1	0.00 0.00 0.00
6	151.02 52	0.1450 TOWNHOUSE C .1450 AC	2	CAUDLE, DANIEL J & TRACY K FURTIS 20 FLEMMING DRIVE HILLSBOROUGH, NJ 20 FLEMMING DRIVE	08844 AH / 46	220,000 252,800 472,800		472,800		F01	1	0.00 10,197.37 5,098.69
7	151.02 53	0.0780 TOWNHOUSE B .0780 AC	2	SINGH, SUYASH & SINGH, FULYA 22 FLEMMING DRIVE HILLSBOROUGH, NJ 22 FLEMMING DRIVE	08844 AH / 46	220,000 263,900 483,900		483,900		F01	1	0.00 10,455.65 5,227.83
8	151.02 54	0.0780 TOWNHOUSE A .0780 AC	2	ZHENG, YINGGANG 24 FLEMMING DR HILLSBOROUGH, NJ 24 FLEMMING DRIVE	08844 AH / 46	220,000 235,400 455,400		455,400		F01	1	0.00 9,828.73 4,914.37
9	151.02 55	0.0780 TOWNHOUSE B .0780 AC	2	ELLIOTT, ROBERT L & SHELLY A 26 FLEMMING DRIVE HILLSBOROUGH, NJ 26 FLEMMING DRIVE	08844 AH / 46	220,000 221,700 441,700		441,700		F01	1	0.00 9,462.44 4,731.22
10	151.02 56	0.0780 TOWNHOUSE A .0780 AC	2	SONI, SANKET 28 FLEMMING DRIVE HILLSBOROUGH, NJ 28 FLEMMING DRIVE	08844 AH / 46	220,000 240,300 460,300		460,300		F01	1	0.00 9,899.17 4,949.59
11	151.02 57	0.1760 TOWNHOUSE C .1760 AC	2	KANYOK, RAYMOND B 30 FLEMMING DRIVE HILLSBOROUGH, NJ 30 FLEMMING DRIVE	08844 AH / 46	220,000 270,100 490,100		490,100		F01	1	0.00 10,601.23 5,300.62
12	151.02 58	0.1730 OPEN SPACE OPEN SPACE .1730 AC	1	HERITAGE GREENS HOMEOWNERS ASSOC 90 WOODBRIDGE CNT DR 6 FL WOODBRIDGE, NJ FLEMMING DR -OPEN SPACE	07095 AH / 46	0 0 0		0		F01	1	0.00 0.00 0.00
13	151.03 1	0.1760 TOWNHOUSE C .1760 AC	2	GATTO, THOMAS & NEHA VATSARAJ 32 FLEMMING DRIVE HILLSBOROUGH, NJ 32 FLEMMING DRIVE	08844 AH / 48	220,000 247,300 467,300		467,300		F01	1	0.00 10,068.22 5,034.11
14	151.03 2	0.0780 TOWNHOUSE A .0780 AC	2	MEISTERICH, JAMES G 34 FLEMMING DRIVE HILLSBOROUGH, NJ 34 FLEMMING DRIVE	08844 AH / 48	220,000 240,400 460,400		460,400		F01	1	0.00 9,901.52 4,950.76
Page Totals						2,640,000 2,999,400	0	5,639,400				Block: 151.03 Lot: 2

1	2	3	4	5	6	7	8	9	10	11		
Line	Block No Lot No. Qualification Account #	Land Dimensions Building Description Additional Lots Acreage	Prop Class	Owner's Name Address City State Property Location	Billing Code Zip Code Zoning/Tax Map Pg	Value	Exemptions Code Amount	Net Taxable Value	Deductions Code No Owners	Special Tax Codes	Num Units	Deduction Amt 2021 Tax 2022 1st
						Land Improvemnt Total						
1	151.03 3	0.0780 TOWNHOUSE B .0780 AC	2	BURK, JENNIFER 36 FLEMMING DRIVE HILLSBOROUGH, NJ 36 FLEMMING DRIVE	08844 AH / 48	220,000 261,200 481,200		481,200		F01	1	0.00 10,394.60 5,197.30
2	151.03 4	0.1640 TOWNHOUSE C .1640 AC	2	CARRAHER, JOHN J. & JACQUELINE S 38 FLEMMING DRIVE HILLSBOROUGH, NJ 38 FLEMMING DRIVE	08844 AH / 48	220,000 264,400 484,400		484,400		F01	1	0.00 10,469.74 5,234.87
3	151.03 5	0.0860 OPEN SPACE OPEN SPACE .0860 AC	1	HERITAGE GREENS HOMEOWNERS ASSO INC 90 WOODBRIDGE CTR DRIVE WOODBRIDGE, NJ FLEMMING DR -OPEN SPACE	07059 AH / 48	0 0 0		0		F01	1	0.00 0.00 0.00
4	151.03 6	0.1710 TOWNHOUSE C .1710 AC	2	MANKAME, TAPAN & CHANDAN 40 FLEMMING DRIVE HILLSBOROUGH, NJ 40 FLEMMING DRIVE	08844 AH / 48	220,000 253,800 473,800		473,800		F01	1	0.00 10,211.46 5,105.73
5	151.03 7	0.0820 TOWNHOUSE A .0820 AC	2	SCHUTZ, STACY A & RICHARD W 42 FLEMMING DRIVE HILLSBOROUGH, NJ 42 FLEMMING DRIVE	08844 AH / 48	220,000 233,000 453,000		453,000		F01	1	0.00 9,727.77 4,863.89
6	151.03 8	0.0780 TOWNHOUSE B .0780 AC	2	GIULIANO, CAROL A 44 FLEMMING DRIVE HILLSBOROUGH, NJ 44 FLEMMING DRIVE	1628 08844 AH / 48	220,000 228,600 448,600		448,600		F01	1	0.00 9,624.46 4,812.23
7	151.03 9	0.1660 TOWNHOUSE C .1660 AC	2	AGARWAL, PRIYANK & EISHA GARG 46 FLEMMING DRIVE HILLSBOROUGH, NJ 46 FLEMMING DRIVE	08844 AH / 48	220,000 270,200 490,200		490,200		F01	1	0.00 10,605.92 5,302.96
8	151.03 10	0.1800 TOWNHOUSE C .1800 AC	2	MOLLOY, KATHLEEN E 69 FLEMMING DRIVE HILLSBOROUGH, NJ 69 FLEMMING DRIVE	08844 AH / 48	220,000 250,000 470,000		470,000		F01	1	0.00 10,129.27 5,064.64
9	151.03 11	0.0790 TOWNHOUSE B .0790 AC	2	YANKASKAS, LINDA C 67 FLEMMING DR HILLSBOROUGH, NJ 67 FLEMMING DRIVE	08844 AH / 48	220,000 268,800 488,800		488,800		F01	1	0.00 10,436.87 5,218.44
10	151.03 12	0.0790 TOWNHOUSE A .0790 AC	2	TURCK, ANTHONY & BARBARA J 65 FLEMMING DRIVE HILLSBOROUGH, NJ 65 FLEMMING DRIVE	376 08844 AH / 48	220,000 256,900 476,900		476,900		F01	1	0.00 10,293.63 5,146.82
11	151.03 13	0.0860 TOWNHOUSE B .0860 AC	2	STAFFORD, HANNAH J 63 FLEMMING DRIVE HILLSBOROUGH, NJ 63 FLEMMING DRIVE	08844 AH / 48	220,000 229,700 449,700		449,700		F01	1	0.00 9,647.94 4,823.97
12	151.03 14	0.0860 TOWNHOUSE A .0860 AC	2	MARESCA, MARIA 61 FLEMMING DRIVE HILLSBOROUGH, NJ 61 FLEMMING DRIVE	08844 AH / 48	220,000 216,200 436,200		436,200		F01	1	0.00 9,333.31 4,666.66
13	151.03 15	0.1700 TOWNHOUSE C .1700 AC	2	BELALCAZAR-G, A D & LONDONO, N 59 FLEMMING DRIVE HILLSBOROUGH, NJ 59 FLEMMING DRIVE	08844 AH / 48	220,000 264,400 484,400		484,400		F01	1	0.00 10,469.74 5,234.87
14	151.03 16	0.1690 TOWNHOUSE C .1690 AC	2	LIPPER, STUART & WILMA 57 FLEMMING DRIVE HILLSBOROUGH, NJ 57 FLEMMING DRIVE	08844 AH / 48	220,000 246,300 466,300		466,300		F01	1	0.00 10,042.40 5,021.20
Page Totals						2,860,000 3,243,500	0	6,103,500				Block: 151.03 Lot: 16

1	2	3	4	5	6	7	8	9	10	11		
Line	Block No Lot No. Qualification Account #	Land Dimensions Building Description Additional Lots Acreage	Prop Class	Owner's Name Address City State Property Location	Billing Code Zip Code Zoning/Tax Map Pg	Value	Exemptions Code Amount	Net Taxable Value	Deductions Code No Owners	Special Tax Codes	Num Units	Deduction Amt 2021 Tax 2022 1st
						Land Improvemnt Total						
1	151.03 17	0.0790 TOWNHOUSE A .0790 AC	2	SHAH, BHAVESH . & PRAJAKTI 55 FLEMMING DRIVE HILLSBOROUGH, NJ 55 FLEMMING DRIVE	08844 AH / 48	220,000 244,700 464,700		464,700		F01	1	0.00 10,004.83 5,002.42
2	151.03 18	3394 SF TOWNHOUSE B .0779 AC	2	TRINIDAD, BRENDA LYS 53 FLEMMING DRIVE HILLSBOROUGH, NJ 53 FLEMMING DRIVE	08844 AH / 48	220,000 284,000 504,000		504,000		F01	1	0.00 10,929.95 5,464.98
3	151.03 19	0.0780 TOWNHOUSE B .0780 AC	2	CULL, FRANK A 51 FLEMMING DRIVE HILLSBOROUGH, NJ 51 FLEMMING DRIVE	08844 AH / 48	220,000 236,600 456,600		456,600		F01	1	0.00 9,812.30 4,906.15
4	151.03 20	0.0780 TOWNHOUSE B .0780 AC	2	RAJ, SANJIV & MONIKA 49 FLEMMING DRIVE HILLSBOROUGH, NJ 49 FLEMMING DRIVE	08844 AH / 48	220,000 212,400 432,400		432,400		F01	1	0.00 9,239.39 4,619.70
5	151.03 21	0.0780 TOWNHOUSE A .0780 AC	2	GUPTA, VIKAS & ISHA 47 FLEMMING DRIVE HILLSBOROUGH, NJ 47 FLEMMING DRIVE	08844 AH / 48	220,000 277,700 497,700		497,700		F01	1	0.00 10,782.02 5,391.01
6	151.03 22	0.0780 TOWNHOUSE B .0780 AC	2	BALAMURUGAN, RANGASAMY & RENUKA 45 FLEMMING DRIVE HILLSBOROUGH, NJ 45 FLEMMING DRIVE	08844 AH / 48	220,000 236,500 456,500		456,500		F01	1	0.00 9,809.94 4,904.97
7	151.03 23	0.1640 TOWNHOUSE C .1640 AC	2	GOPALAN, JAYARAM & ARCHANA R 43 FLEMMING DRIVE HILLSBOROUGH, NJ 43 FLEMMING DRIVE	08844 AH / 48	220,000 252,200 472,200		472,200		F01	1	0.00 10,183.28 5,091.64
8	151.03 24	0.1640 TOWNHOUSE C .1640 AC	2	TAMHANE, SAMEER & SWAPNA SONALKAR 41 FLEMMING DRIVE HILLSBOROUGH, NJ 41 FLEMMING DRIVE	08844 AH / 48	220,000 262,500 482,500		482,500		F01	1	0.00 10,425.12 5,212.56
9	151.03 25	0.0780 TOWNHOUSE A .0780 AC	2	RAB, SHAMS U & SHAHID, YUSBEHA 39 FLEMMING DRIVE HILLSBOROUGH, NJ 39 FLEMMING DRIVE	08844 AH / 48	220,000 239,700 459,700		459,700		F01	1	0.00 9,885.08 4,942.54
10	151.03 26	0.0780 TOWNHOUSE B .0780 AC	2	GIOE, CHRISTOPHER P & PATRICIA P- 37 FLEMMING DRIVE HILLSBOROUGH, NJ 37 FLEMMING DRIVE	08844 AH / 48	220,000 259,400 479,400		479,400		F01	1	0.00 10,352.34 5,176.17
11	151.03 27	0.0780 TOWNHOUSE B .0780 AC	2	ACEVEDO, BRENDA 35 FLEMMING DR HILLSBOROUGH, NJ 35 FLEMMING DRIVE	08844 AH / 48	220,000 242,400 462,400		462,400		F01	1	0.00 9,948.48 4,974.24
12	151.03 28	0.0780 3380 SF TOWNHOUSE B .0000 AC	2	DAMELIO, JEAN M 33 FLEMMING DRIVE HILLSBOROUGH, NJ 33 FLEMMING DRIVE	08844 AH / 48	220,000 230,000 450,000		450,000		F01	1	0.00 9,657.33 4,828.67
13	151.03 29	0.0780 TOWNHOUSE A .0780 AC	2	DEWELDE, JARRETT & CHRISTINE 31 FLEMMING DRIVE HILLSBOROUGH, NJ 31 FLEMMING DRIVE	08844 AH / 48	220,000 264,300 484,300		484,300		F01	1	0.00 10,465.04 5,232.52
14	151.03 30	0.0780 TOWNHOUSE B .0780 AC	2	DUONG, AN & CATHY NGUYEN- 29 FLEMMING DRIVE HILLSBOROUGH, NJ 29 FLEMMING DRIVE	08844 AH / 48	220,000 277,900 497,900		497,900		F01	1	0.00 10,786.71 5,393.36
Page Totals						3,080,000 3,520,300	0	6,600,300				Block: 151.03 Lot: 30

1	2	3	4	5	6	7	8	9	10	11		
Line	Block No Lot No. Qualification Account #	Land Dimensions Building Description Additional Lots Acreage	Prop Class	Owner's Name Address City State Property Location	Billing Code Zip Code Zoning/Tax Map Pg	Value	Exemptions Code Amount	Net Taxable Value	Deductions Code No Owners	Special Tax Codes	Num Units	Deduction Amt 2021 Tax 2022 1st
						Land Improvemnt Total						
1	151.03 31	0.1660 TOWNHOUSE C .1660 AC	2	GIRI, PRAVEEN & SUNITA 27 FLEMMING DRIVE HILLSBOROUGH, NJ 27 FLEMMING DRIVE	08844 AH / 48	220,000 278,200 498,200		498,200		F01	1	0.00 10,793.76 5,396.88
2	151.03 32	0.1790 TOWNHOUSE C .1790 AC	2	PURANDARE, MADHURI 25 FLEMMING DRIVE HILLSBOROUGH, NJ 25 FLEMMING DRIVE	08844 AH / 48	220,000 274,400 494,400		494,400		F01	1	0.00 10,702.20 5,351.10
3	151.03 33	0.0820 TOWNHOUSE A .0820 AC	2	SAHU, AJIT K & SHARMISTHA J 23 FLEMMING DRIVE HILLSBOROUGH, NJ 23 FLEMMING DRIVE	08844 AH / 48	220,000 222,800 442,800		442,800		F01	1	0.00 9,485.92 4,742.96
4	151.03 34	0.0820 TOWNHOUSE B .0820 AC	2	BERGER, JOSEPH E.J.R. & HEATHER 21 FLEMMING DRIVE HILLSBOROUGH, NJ 21 FLEMMING DRIVE	08844 AH / 48	220,000 251,700 471,700		471,700		F01	1	0.00 10,171.54 5,085.77
5	151.03 35	0.0820 TOWNHOUSE B .0820 AC	2	PATEL, NILAY & BINDIBEN 19 FLEMMING DRIVE HILLSBOROUGH, NJ 19 FLEMMING DRIVE	08844 AH / 48	220,000 214,100 434,100		434,100		F01	1	0.00 9,283.99 4,642.00
6	151.03 36	0.0820 TOWNHOUSE B .0820 AC	2	RAMASAMY, RAJU & BUVANARANI S 17 FLEMMING DRIVE HILLSBOROUGH, NJ 17 FLEMMING DRIVE	08844 AH / 48	220,000 206,500 426,500		426,500		F01	1	0.00 9,103.20 4,551.60
7	151.03 37	0.0820 TOWNHOUSE A .0820 AC	2	JAIN, MONICA 15 FLEMMING DRIVE HILLSBOROUGH, NJ 15 FLEMMING DRIVE	08844 AH / 48	220,000 260,100 480,100		480,100		F01	1	0.00 10,368.77 5,184.39
8	151.03 38	0.0820 TOWNHOUSE A .0820 AC	2	GUPTA, SUSHAIN K & MANJULA S 13 FLEMMING DRIVE HILLSBOROUGH, NJ 13 FLEMMING DRIVE	08844 AH / 48	220,000 280,900 500,900		500,900		F01	1	0.00 10,857.15 5,428.58
9	151.03 39	0.1690 TOWNHOUSE C .1690 AC	2	ARORA, AMIT 11 FLEMMING DRIVE HILLSBOROUGH, NJ 11 FLEMMING DRIVE	08844 AH / 48	220,000 268,700 488,700		488,700		F01	1	0.00 10,570.70 5,285.35
10	151.03 40 P0001	20.0000 COMMON ELEMENT COMMON ELEMENT 20.0000 AC	15F	HERITAGE GREENS HOMEOWNERS ASSOC 90 WOODBRIDGE CNT DR 6 FL WOODBRIDGE, NJ AUTEN ROAD	07095 AH / 48	0 0 0		*Exempt*		F01	1	0.00 0.00 0.00
11	151.03 41	7.330 AC 4 2SB BLDGS 64U COAH UNITS 7.3300 AC	4C	NEW CENTER GREENS LLC 90 WOODBRIDGE CTR DR S600 WOODBRIDGE, NJ AUTEN ROAD	07095 AH / 48	2,140,300 3,974,900 6,115,200		6,115,200		F01	1	0.00 143,584.90 71,792.45
12	151.03 42	0.1970 70X112 TRI 2SV L 2BG .0000 AC	2	ECKHART, MICHAEL & ANN MARIE 31 YATES DRIVE HILLSBOROUGH, NJ 31 YATES DRIVE	08844 AH / 48	314,300 274,700 589,000		589,000		F01	1	0.00 12,467.88 6,233.94
13	151.03 43	0.1930 70X112 TRI 2SV L 2BG .0000 AC	2	WEN, YING & WANG, HAO 29 YATES DRIVE HILLSBOROUGH, NJ 29 YATES DRIVE	08844 AH / 48	314,500 328,300 642,800		642,800		F01	1	0.00 13,726.41 6,863.21
14	151.03 44	0.1780 70X102 TRI 2SV L 2BG .0000 AC	2	BROWN, KATHLEEN 27 YATES DRIVE HILLSBOROUGH, NJ 27 YATES DRIVE	2640 08844 AH / 48	313,700 277,300 591,000		591,000		F01	1	0.00 12,503.11 6,251.56
Page Totals						5,062,800 7,112,600	0	12,175,400				Block: 151.03 Lot: 44

1	2	3	4	5	6	7	8	9	10	11		
Line	Block No Lot No. Qualification Account #	Land Dimensions Building Description Additional Lots Acreage	Prop Class	Owner's Name Address City State Property Location	Billing Code Zip Code Zoning/Tax Map Pg	Value	Exemptions Code Amount	Net Taxable Value	Deductions Code No Owners	Special Tax Codes	Num Units	Deduction Amt 2021 Tax 2022 1st
						Land Improvemnt Total						
1	151.03 45	0.1970 70X112 TRI 2SV L 2BG .0000 AC	2	KAMASAMUDRAM, VISHNU K & AKELLA 25 YATES DRIVE HILLSBOROUGH, NJ 25 YATES DRIVE	08844 AH / 48	314,600 275,700 590,300		590,300		F01	1	0.00 12,486.66 6,243.33
2	151.03 46	0.2100 70X120 TRI 2SV L 2BG .0000 AC	2	MAJUMDER, ABHIROOP & ARPITA 23 YATES DRIVE HILLSBOROUGH, NJ 23 YATES DRIVE	08844 AH / 48	315,200 264,400 579,600		579,600		F01	1	0.00 12,235.43 6,117.72
3	151.03 47	0.2150 70X121 TRI 2SV L 2BG .0000 AC	2	DEY, DHRUBA & ARPITA 21 YATES DRIVE HILLSBOROUGH, NJ 21 YATES DRIVE	08844 AH / 48	315,500 308,000 623,500		623,500		F01	1	0.00 13,268.55 6,634.28
4	151.03 48	0.2520 70X144 TRI 2SV L 2AG MERCER .0000 AC	2	BAUM, DAVID J & CAROLINE M 19 YATES DRIVE HILLSBOROUGH, NJ 19 YATES DRIVE	08844 AH / 48	317,100 282,800 599,900		599,900		F01	1	0.00 12,712.07 6,356.04
5	151.03 49	0.2220 70X124 TRI 2SV L 1AG,1BG HUNTERDON .0000 AC	2	SALMERI, JASON M & KARIN 17 YATES DRIVE HILLSBOROUGH, NJ 17 YATES DRIVE	08844 AH / 48	315,700 271,300 587,000		587,000		F01	1	0.00 12,409.19 6,204.60
6	151.03 50	0.1980 70X119 2SV L 1AG,1BG MERCER .0000 AC	2	COOPER, GARY ROBERT & JILL ELAINE 15 YATES DRIVE HILLSBOROUGH, NJ 15 YATES DRIVE	08844 AH / 48	314,600 279,100 593,700		593,700		F01	1	0.00 12,566.50 6,283.25
7	151.03 51	0.1920 70X119 2SV L 2BG SUSSEX .0000 AC	2	RADLER, JOHN G & ELIZABETH S 13 YATES DRIVE HILLSBOROUGH, NJ 13 YATES DRIVE	08844 AH / 48	314,600 241,900 556,500		556,500		F01	1	0.00 11,690.70 5,845.35
8	151.03 52	0.2050 68X120 TRI 2SV L 2AG MERCER .0000 AC	2	LUTY, LINDSEY & ELLIOTT 11 YATES DRIVE HILLSBOROUGH, NJ 11 YATES DRIVE	08844 AH / 48	315,200 275,700 590,900		590,900		F01	1	0.00 12,500.75 6,250.38
9	151.03 53	0.2300 67X132 TRI 2SV L 2BG SOMERSET .0000 AC	2	TRICARICO, CHRISTINE & ZIMMERMAN, D 9 YATES DRIVE HILLSBOROUGH, NJ 9 YATES DRIVE	08844 AH / 48	316,200 313,600 629,800		629,800		F01	1	0.00 13,423.52 6,711.76
10	151.03 54	0.2750 67X155 TRI 2SV L 1AG,1BG MERCER .0000 AC	2	HAGE, HENRY E & SHARON R 1186 DELAWARE DRIVE BRIDGEWATER, NJ 7 YATES DRIVE	08807 AH / 48	318,400 286,700 605,100		605,100		F01	1	0.00 12,834.17 6,417.09
11	151.03 55	0.2440 67X141 TRI 2SV L 2BG HUNTERDON .0000 AC	2	BEVILACQUA, JOSEPH & MARGERISON, S 5 YATES DRIVE HILLSBOROUGH, NJ 5 YATES DRIVE	08844 AH / 48	316,600 263,200 579,800		579,800		F01	1	0.00 12,268.31 6,134.16
12	151.03 56	0.2040 67X116 TRI 2SV L 1AG,1BG WARREN .0000 AC	2	LEINBACH, PAUL S & LYNN ANN 3 YATES DRIVE HILLSBOROUGH, NJ 3 YATES DRIVE	08844 AH / 48	314,800 283,900 598,700		598,700		F01	1	0.00 12,693.29 6,346.65
13	151.03 57	0.2480 97X112 TRI 2SV L 2AG MERCER .0000 AC	2	BUCKLEY, PATRICK A & DAWN M 1 YATES DRIVE HILLSBOROUGH, NJ 1 YATES DRIVE	08844 AH / 48	285,400 285,600 571,000		571,000		F01	1	0.00 12,174.39 6,087.20
14	151.03 58	1.3780 OPEN SPACE 1.3780 AC	1	HERITAGE GREENS HOMEOWNERS ASSOC 90 WOODBRIDGE CNT DR 6 FL WOODBRIDGE, NJ TRIANGLE RD -OPEN SPACE	07095 AH / 48	0 0 0		0		F01	1	0.00 0.00 0.00
Page Totals						4,073,900 3,631,900	0	7,705,800				Block: 151.03 Lot: 58

1	2	3	4	5	6	7	8	9	10	11		
Line	Block No Lot No. Qualification Account #	Land Dimensions Building Description Additional Lots Acreage	Prop Class	Owner's Name Address City State Property Location	Billing Code Zip Code Zoning/Tax Map Pg	Value	Exemptions Code Amount	Net Taxable Value	Deductions Code No Owners	Special Tax Codes	Num Units	Deduction Amt 2021 Tax 2022 1st
						Land Improvemnt Total						
1	151.04 1	0.2440 131X90 TRI 2SV L 2BG HUNTERDON .0000 AC	2	MARCUS, JEFFREY A & ELLEN R 6 YATES DRIVE HILLSBOROUGH, NJ 6 YATES DRIVE	6701 08844 AH / 48	317,100 284,100 601,200		601,200		F01	1	0.00 12,742.60 6,371.30
2	151.04 2	0.1790 70X111 2SV L 2BG SUSSEX .0000 AC	2	RHODES, GARRET D & JEAN P 8 YATES DRIVE HILLSBOROUGH, NJ 8 YATES DRIVE	08844 AH / 48	314,000 261,000 575,000		575,000		F01	1	0.00 12,125.07 6,062.54
3	151.04 3	0.256 2SV L 2BG MERCER .2560 AC	2	LEYENDECKER, JOHN V & KAREN TRUSTES 10 YATES DRIVE HILLSBOROUGH, NJ 10 YATES DRIVE	08844 AH / 48	317,800 307,100 624,900		624,900		F01	1	0.00 13,306.13 6,653.07
4	151.04 4	0.2930 84X189 TRI 2SV L 1AG,1BG SUSSEX .0000 AC	2	SCHERER, JOHN F 12 YATES DRIVE HILLSBOROUGH, NJ 12 YATES DRIVE	08844 AH / 48	319,400 245,600 565,000		565,000		F01	1	0.00 11,887.93 5,943.97
5	151.04 5	0.3010 85X193 TRI 2SV L 2AG MERCER .0000 AC	2	DESAI, JAYESHKUMAR T & PURNIMABEN J 14 YATES DRIVE HILLSBOROUGH, NJ 14 YATES DRIVE	08844 AH / 48	320,000 257,800 577,800		577,800		F01	1	0.00 12,204.90 6,102.45
6	151.04 6	0.2650 84X164 TRI 2SV L 2BG HUNTERDON .0000 AC	2	ALEXANDER, MIRANDA R & RAYEN, VENI 16 YATES DRIVE HILLSBOROUGH, NJ 16 YATES DRIVE	08844 AH / 48	318,000 261,500 579,500		579,500		F01	1	0.00 12,233.08 6,116.54
7	151.04 7	0.2150 79X117 TRI 2SV L 2BG SUSSEX .0000 AC	2	LU, MENGSHI & WANG,YI FANG 8 FINE ROAD HILLSBOROUGH, NJ 18 YATES DRIVE	08844 AH / 48	315,500 259,600 575,100		575,100		F01	1	0.00 12,127.43 6,063.72
8	151.04 8	0.2220 122X88 TRI 2SV L 2BG HUNTERDON .0000 AC	2	RUHLMAN, ELLEN 2 FINE ROAD HILLSBOROUGH, NJ 2 FINE ROAD	08844 AH / 48	315,900 292,100 608,000		608,000		F01	1	0.00 12,904.61 6,452.31
9	151.04 9	0.1950 82X102 2SV L 2BG MERCER .0000 AC	2	SURAPURA, CHAKRAPANI ARAVIND & P. 4 FINE ROAD HILLSBOROUGH, NJ 4 FINE ROAD	4440 08844 AH / 48	314,800 272,000 586,800		586,800		F01	1	0.00 12,406.83 6,203.42
10	151.04 10	0.2330 82X142 TRI 2SV L 2BG SOMERSET .0000 AC	2	NATARJAN, SRIRAM & SARADHA V 6 FINE ROAD HILLSBOROUGH, NJ 6 FINE ROAD	08844 AH / 48	316,400 261,200 577,600		577,600		F01	1	0.00 12,190.82 6,095.41
11	151.04 11	0.2480 98X153 TRI 2SV L 1AG,1BG MERCER .0000 AC	2	BOWERS, NIYA DAN & JOHN STANLEY 8 FINE ROAD HILLSBOROUGH, NJ 8 FINE ROAD	08844 AH / 48	317,300 293,600 610,900		610,900		F01	1	0.00 12,972.71 6,486.36
12	151.04 12	0.2550 98X160 TRI 2SV L 2BG HUNTERDON .0000 AC	2	CANORI, MAURO & MARY E 10 FINE ROAD HILLSBOROUGH, NJ 10 FINE ROAD	6701 08844 AH / 48	317,500 251,700 569,200		569,200		F01	1	0.00 11,991.24 5,995.62
13	151.04 13	0.2640 100X163 TRI 2SV L 2BG .0000 AC	2	CHANG, DAVID & WEN-YU TENG 12 FINE ROAD HILLSBOROUGH, NJ 12 FINE ROAD	1628 08844 AH / 48	318,000 284,200 602,200		602,200		F01	1	0.00 12,768.42 6,384.21
14	151.04 14	0.2470 98X151 TRI 2SV L 2BG MERCER .0000 AC	2	CHUNG, HAICHIN & HSIHSI 14 FINE ROAD HILLSBOROUGH, NJ 14 FINE ROAD	1175 08844 AH / 48	316,800 257,600 574,400		574,400		F01	1	0.00 12,113.34 6,056.67
Page Totals						4,438,500 3,789,100	0	8,227,600				Block: 151.04 Lot: 14

1	2	3	4	5	6	7	8	9	10	11		
Line	Block No Lot No. Qualification Account #	Land Dimensions Building Description Additional Lots Acreage	Prop Class	Owner's Name Address City State Property Location	Billing Code Zip Code Zoning/Tax Map Pg	Value	Exemptions Code Amount	Net Taxable Value	Deductions Code No Owners	Special Tax Codes	Num Units	Deduction Amt 2021 Tax 2022 1st
						Land Improvemnt Total						
1	151.04 15	0.2710 84X141 TRI 2SV L 2BG SOMERSET .0000 AC	2	MILLER,GREGORY & FORSYTHE,CHRISTINA 16 FINE ROAD HILLSBOROUGH, NJ 16 FINE ROAD	08844 AH / 48	316,100 270,800 586,900		586,900		F01	1	0.00 12,406.83 6,203.42
2	151.05 1	0.2400 108X110 TRI 2SV L 2BG .0000 AC	2	VARTABEDIAN, ALAN R & ELIZABETH J 2 YATES DRIVE HILLSBOROUGH, NJ 2 YATES DRIVE	08844 AH / 48	284,900 272,500 557,400		557,400		F01	1	0.00 11,876.18 5,938.09
3	151.05 2	0.2450 136X91 TRI 2SV L 2BG .0000 AC	2	SCHWINT, GEOFFREY E & KATHLEEN 25 FINE ROAD HILLSBOROUGH, NJ 25 FINE ROAD	08844 AH / 48	317,100 284,300 601,400		601,400		F01	1	0.00 12,749.64 6,374.82
4	151.05 3	0.1690 71X101 2SV L 2BG .0000 AC	2	COZINE, JAMES & ARTI VYAS 23 FINE ROAD HILLSBOROUGH, NJ 23 FINE ROAD	08844 AH / 48	313,400 257,200 570,600		570,600		F01	1	0.00 12,028.81 6,014.41
5	151.05 4	0.1830 66X104 TRI 2SV L 2BG .0000 AC	2	SANG, BRANDON & DAM, CARMEN 21 FINE RD HILLSBOROUGH, NJ 21 FINE ROAD	2640 08844 AH / 48	314,300 280,500 594,800		594,800		F01	1	0.00 12,329.35 6,164.68
6	151.05 5	0.1830 66X104 TRI 2SV L 2BG .0000 AC	2	WESTPHAL, CLAIRE M 19 FINE ROAD HILLSBOROUGH, NJ 19 FINE ROAD	08844 AH / 48	314,300 256,900 571,200		571,200		F01	1	0.00 12,038.20 6,019.10
7	151.05 6	0.1830 66X104 TRI 2SV L 2AG .0000 AC	2	BAYER, KENNETH H & MICHELLE D 17 FINE ROAD HILLSBOROUGH, NJ 17 FINE ROAD	08844 AH / 48	314,300 278,800 593,100		593,100		F01	1	0.00 12,568.85 6,284.43
8	151.05 7	0.1830 66X104 TRI 2SV L 1AG,1BG .0000 AC	2	CHEN, FENG & LIN, NINA 15 FINE ROAD HILLSBOROUGH, NJ 15 FINE ROAD	08844 AH / 48	314,300 239,600 553,900		553,900		F01	1	0.00 11,639.04 5,819.52
9	151.05 8	0.1830 66X104 TRI 2SV L 2AG .0000 AC	2	ZHANG, XIAONAN SAM & XIUHUA HANNAH 13 FINE ROAD HILLSBOROUGH, NJ 13 FINE ROAD	08844 AH / 48	298,500 283,900 582,400		582,400		F01	1	0.00 12,371.62 6,185.81
10	151.05 9	0.2200 66X129 TRI 2SV L 2AG .0000 AC	2	SHIM, SEUNG BO & EUNICE YOON 11 FINE ROAD HILLSBOROUGH, NJ 11 FINE ROAD	08844 AH / 48	315,900 254,700 570,600		570,600		F01	1	0.00 12,024.11 6,012.06
11	151.05 10	0.2200 66X126 TRI 2SV L 2AG .0000 AC	2	FERRERI, LUCINDA 9 FINE ROAD HILLSBOROUGH, NJ 9 FINE ROAD	08844 AH / 48	315,900 257,700 573,600		573,600		F01	1	0.00 12,094.55 6,047.28
12	151.05 11	0.1830 66X103 TRI 2SV L 2AG .0000 AC	2	ARMUS, PATTI A 7 FINE ROAD HILLSBOROUGH, NJ 7 FINE ROAD	5235 08844 AH / 48	314,300 305,900 620,200		620,200		F01	1	0.00 13,191.06 6,595.53
13	151.05 12	0.1840 72X104 TRI 2SV L 2AG .0000 AC	2	HANNA, YOUSSEF & SUZAN 5 FINE ROAD HILLSBOROUGH, NJ 5 FINE ROAD	08844 AH / 48	313,800 267,400 581,200		581,200		F01	1	0.00 12,270.65 6,135.33
14	151.05 13	0.2110 113X111 TRI 2SV L 2AG .0000 AC	2	SHEPPARD, DUSTIN C & JENNIFER E 3 FINE ROAD HILLSBOROUGH, NJ 3 FINE ROAD	08844 AH / 48	315,000 295,600 610,600		610,600		F01	1	0.00 12,965.66 6,482.83
Page Totals						4,362,100 3,805,800	0	8,167,900				Block: 151.05 Lot: 13

1	2	3	4	5	6	7	8	9	10	11		
Line	Block No Lot No. Qualification Account #	Land Dimensions Building Description Additional Lots Acreage	Prop Class	Owner's Name Address City State Property Location	Billing Code Zip Code Zoning/Tax Map Pg	Value	Exemptions Code Amount	Net Taxable Value	Deductions Code No Owners	Special Tax Codes	Num Units	Deduction Amt 2021 Tax 2022 1st
						Land Improvemnt Total						
1	151.05 14	4.0330 OPEN SPACE 4.0330 AC	1	HERITAGE GREENS HOMEOWNERS ASSOC 90 WOODBRIDGE CNT DR 6 FL WOODBIDGE, NJ YATES DR -OPEN SPACE	07095 AH / 48	0 0 0		0		F01	1	0.00 0.00 0.00
2	151.06 57	5.9397 56 UNITS COAH UNITS 5.9397 AC	4C	CRESTMONT VILLAGE LLC 50 E. MT PLEASANT AVE, #1 LIVINGSTON, NJ AUTEN ROAD	07039 AH / 50	1,680,000 2,520,000 4,200,000		4,200,000		F01	1	0.00 98,616.00 49,308.00
3	151.06 63	0.1940 73X100 TRI 2SV L 1AG,1BG .0000 AC	2	HEMPHILL, DAROLD & LANG, KATHY 30 FISHER DRIVE HILLSBOROUGH, NJ 30 FISHER DRIVE	660 08844 AH / 50	285,300 227,500 512,800		512,800		F01	1	0.00 10,735.06 5,367.53
4	151.06 64	0.1940 74X100 TRI 2SV L 1AG,1BG .0000 AC	2	LAMANNA, CARMEN & MICHELE 28 FISHER DRIVE HILLSBOROUGH, NJ 28 FISHER DRIVE	1628 08844 AH / 50	284,500 289,600 574,100		574,100		F01	1	0.00 11,693.04 5,846.52
5	151.06 65	0.1920 74X100 TRI 2SV L 2AG .0000 AC	2	DE VITO, CHRISTOPHER & KELLY 26 FISHER DRIVE HILLSBOROUGH, NJ 26 FISHER DRIVE	08844 AH / 50	284,500 258,900 543,400		543,400		F01	1	0.00 11,009.78 5,504.89
6	151.06 66	0.1930 74X101 TRI 2SV L 1AG,1BG .0000 AC	2	CHOUDHARY, RAJESH & PATIL, SUPRIYA 24 FISHER DRIVE HILLSBOROUGH, NJ 24 FISHER DRIVE	08844 AH / 50	284,300 220,700 505,000		505,000		F01	1	0.00 10,540.18 5,270.09
7	151.06 67	0.1650 74X92 TRI 2SV L 1AG,1BG .0000 AC	2	KUMAR, VIJAY 22 FISHER DRIVE HILLSBOROUGH, NJ 22 FISHER DRIVE	08844 AH / 50	283,100 226,500 509,600		509,600		F01	1	0.00 10,922.90 5,461.45
8	151.06 68	0.1600 82X84 2SV L 1AG,1BG .0000 AC	2	GAUR, MRINA & KAPOOR, SONA 20 FISHER DRIVE HILLSBOROUGH, NJ 20 FISHER DRIVE	08844 AH / 50	283,100 246,400 529,500		529,500		F01	1	0.00 10,897.07 5,448.54
9	151.06 69	0.1600 82X84 2SV L 1AG,1BG .0000 AC	2	CHIU, JACKIE & LEE, SUJIN 18 FISHER DRIVE HILLSBOROUGH, NJ 18 FISHER DRIVE	1175 08844 AH / 50	283,100 229,400 512,500		512,500		F01	1	0.00 10,432.17 5,216.09
10	151.06 70	0.1600 82X84 2SV L 2AG .0000 AC	2	SMITH, JANICE S 16 FISHER DR HILLSBOROUGH, NJ 16 FISHER DRIVE	660 08844-5257 AH / 50	283,100 250,800 533,900		533,900		F01	1	0.00 10,810.19 5,405.10
11	151.06 71	0.1600 82X84 2SV L 1AG,1BG .0000 AC	2	GAIKWAD, JAGANNATH 14 FISHER DRIVE HILLSBOROUGH, NJ 14 FISHER DRIVE	08844 AH / 50	283,100 216,200 499,300		499,300		F01	1	0.00 10,415.73 5,207.87
12	151.06 72	0.1600 2SV L 2AG .1600 AC	2	MADDI, KRISHNA KALYAN & PENTAPATI 12 FISHER DR HILLSBOROUGH, NJ 12 FISHER DRIVE	08844 AH / 50	283,100 260,200 543,300		543,300		F01	1	0.00 10,845.42 5,422.71
13	151.06 73	0.1600 2SV L 1AG,1BG .1600 AC	2	GOON, LEUNG & JACKI PIN 10 FISHER DRIVE HILLSBOROUGH, NJ 10 FISHER DRIVE	08844 AH / 50	283,100 226,200 509,300		509,300		F01	1	0.00 10,589.48 5,294.74
14	151.06 74	0.1600 2SV L 1AG,1BG .1600 AC	2	KARNAS, WIESLAW & MARZENA 8 FISHER DRIVE HILLSBOROUGH, NJ 8 FISHER DRIVE	08844 AH / 50	283,100 255,100 538,200		538,200		F01	1	0.00 10,894.72 5,447.36
Page Totals						5,083,400 5,427,500	0	10,510,900				Block: 151.06 Lot: 74

1	2	3	4	5	6	7	8	9	10	11		
Line	Block No Lot No. Qualification Account #	Land Dimensions Building Description Additional Lots Acreage	Prop Class	Owner's Name Address City State Property Location	Billing Code Zip Code Zoning/Tax Map Pg	Value	Exemptions Code Amount	Net Taxable Value	Deductions Code No Owners	Special Tax Codes	Num Units	Deduction Amt 2021 Tax 2022 1st
						Land Improvemnt Total						
1	151.06 75	0.1600 2SV L 2AG .1600 AC	2	LI, WENJIN & WEN, XUN J 6 FISHER DRIVE HILLSBOROUGH, NJ 6 FISHER DRIVE	08844 AH / 50	283,400 229,800 513,200		513,200		F01	1	0.00 10,629.40 5,314.70
2	151.06 76	0.2030 2SV L 1AG,1BG .2030 AC	2	KWINTA, RICHARD & JOANNE 4 FISHER DRIVE HILLSBOROUGH, NJ 4 FISHER DRIVE	08844 AH / 50	285,300 233,200 518,500		518,500		F01	1	0.00 10,448.60 5,224.30
3	151.06 77	0.2690 2SV L 1AG,1BG .2690 AC	2	MAYO, ANTHONY R & RENEE S 2 CRESTMONT DRIVE HILLSBOROUGH, NJ 2 CRESTMONT DRIVE	08844 AH / 50	273,200 262,500 535,700		535,700		F01	1	0.00 10,824.28 5,412.14
4	151.07 1	0.1910 2SV L 1AG,1BG .1910 AC	2	CONNORS, THOMAS H & NANCY A 2 CRAMMER LANE HILLSBOROUGH, NJ 2 CRAMMER LANE	08844 AH / 50	299,300 199,200 498,500		498,500		F01	1	0.00 10,335.90 5,167.95
5	151.07 2	0.1860 2SV L 1AG,1BG .1860 AC	2	CUARESMA, ALBERT M & SHIRLEY J 4 CRAMMER LANE HILLSBOROUGH, NJ 4 CRAMMER LANE	905 08844 AH / 50	299,300 250,500 549,800		549,800		F01	1	0.00 11,225.79 5,612.90
6	151.07 3	0.1740 2SV L 1AG,1BG .1740 AC	2	ZIEZIULA, MICHAEL G & HEATHER M 6 CRAMMER LANE HILLSBOROUGH, NJ 6 CRAMMER LANE	08844 AH / 50	298,700 218,300 517,000		517,000		F01	1	0.00 10,497.91 5,248.96
7	151.07 4	0.1740 2SV L 1AG,1BG .1740 AC	2	MAZER, ANDREW & ANNE 8 CRAMMER LANE HILLSBOROUGH, NJ 8 CRAMMER LANE	08844 AH / 50	298,700 225,300 524,000		524,000		F01	1	0.00 11,300.93 5,650.47
8	151.07 5	0.1740 2SV L 1AG,1BG .1740 AC	2	CHUNG, HANG-KYU & ET AL 10 CRAMMER LANE HILLSBOROUGH, NJ 10 CRAMMER LANE	08844 AH / 50	298,700 240,400 539,100		539,100	S1 4	F01	1	250.00 10,550.80 5,275.40
9	151.07 6	0.1740 2SV L 1AG,1BG .1740 AC	2	VEKRIS, DEMETRIOS & MALIKA 12 CRAMMER LANE HILLSBOROUGH, NJ 12 CRAMMER LANE	08844 AH / 50	298,700 245,500 544,200		544,200		F01	1	0.00 11,265.70 5,632.85
10	151.07 7	0.1744 2SV L 2AG .1744 AC	2	CHITTI, AMARNATH & PURNIMA 14 CRAMMER LANE HILLSBOROUGH, NJ 14 CRAMMER LANE	08844 AH / 50	298,700 255,000 553,700		553,700		F01	1	0.00 11,686.00 5,843.00
11	151.07 8	0.1770 2SV L 1AG,1BG .1770 AC	2	GARACHH, GHANSHYAM & BHAVNA 16 CRAMMER LANE HILLSBOROUGH, NJ 16 CRAMMER LANE	1175 08844 AH / 50	298,700 196,300 495,000		495,000		F01	1	0.00 10,241.98 5,120.99
12	151.07 9	0.2042 2SV L 2AG .2042 AC	2	PATEL, JATIN & SHEFALI 18 CRAMMER LANE HILLSBOROUGH, NJ 18 CRAMMER LANE	1175 08844 AH / 50	299,800 245,700 545,500		545,500		F01	1	0.00 11,352.59 5,676.30
13	151.07 10	0.2030 2SV L 1AG,1BG .2030 AC	2	TREMPER, ERIKA 20 CRAMMER LANE HILLSBOROUGH, NJ 20 CRAMMER LANE	08844 AH / 50	300,000 220,600 520,600		520,600		F01	1	0.00 10,814.89 5,407.45
14	151.07 11	0.2789 2SV L 1AG,1BG .2789 AC	2	AFFSA, EMIL JR & DIANA DORA 22 CRAMMER LANE HILLSBOROUGH, NJ 22 CRAMMER LANE	08844 AH / 50	303,500 224,800 528,300		528,300	V1 2	F01	1	250.00 10,776.21 5,388.11
Page Totals				V1 250 S1 250		4,136,000 3,247,100	0	7,383,100				Block: 151.07 Lot: 11

1	2	3	4	5	6	7	8	9	10	11		
Line	Block No Lot No. Qualification Account #	Land Dimensions Building Description Additional Lots Acreage	Prop Class	Owner's Name Address City State Property Location	Billing Code Zip Code Zoning/Tax Map Pg	Value	Exemptions Code Amount	Net Taxable Value	Deductions Code No Owners	Special Tax Codes	Num Units	Deduction Amt 2021 Tax 2022 1st
						Land Improvemnt Total						
1	151.07 12	0.1750 2SV L 1AG,1BG .1750 AC	2	AMPONIN, MICHAEL & JENNIFER 21 FISHER DRIVE HILLSBOROUGH, NJ 21 FISHER DRIVE	08844 AH / 50	298,700 227,800 526,500		526,500		F01	1	0.00 10,486.17 5,243.09
2	151.07 13	0.1820 2SV L 1AG,1BG .1820 AC	2	PERTAB, LOUIS R & ANITA D 19 FISHER DRIVE HILLSBOROUGH, NJ 19 FISHER DRIVE	08844 AH / 50	298,600 247,700 546,300		546,300		F01	1	0.00 11,315.02 5,657.51
3	151.07 14	0.1880 2SV L 1AG,1BG .1880 AC	2	OLNEY, STEVEN & JESSICA 17 FISHER DRIVE HILLSBOROUGH, NJ 17 FISHER DRIVE	08844 AH / 50	299,500 217,800 517,300		517,300		F01	1	0.00 10,685.75 5,342.88
4	151.07 15	0.1740 2SV L 1AG,1BG .1740 AC	2	ASHISH, NAHATA & DHARIWAL, VITI 13 TREEMAN DR, UNIT 102 HILLSBOROUGH, NJ 15 FISHER DRIVE	08844 AH / 50	298,700 263,000 561,700		561,700		F01	1	0.00 11,763.48 5,881.74
5	151.07 16	0.1740 2SV L 1AG,1BG .1740 AC	2	TAKACS, KATHERINE E 13 FISHER DRIVE HILLSBOROUGH, NJ 13 FISHER DRIVE	08844 AH / 50	298,700 221,400 520,100		520,100		F01	1	0.00 10,847.76 5,423.88
6	151.07 17	0.1740 2SV L 1AG,1BG .1740 AC	2	DOOLEY, MICHAEL & ROSANNA 11 FISHER DRIVE HILLSBOROUGH, NJ 11 FISHER DRIVE	08844 AH / 50	298,700 230,800 529,500		529,500		F01	1	0.00 11,035.60 5,517.80
7	151.07 18	0.1740 2SV L 1AG,1BG .1740 AC	2	MOHAMMED, EVELYN 9 FISHER DRIVE HILLSBOROUGH, NJ 9 FISHER DRIVE	08844 AH / 50	298,700 225,400 524,100		524,100		F01	1	0.00 10,868.90 5,434.45
8	151.07 19	0.1740 2SV L 1AG,1BG .1740 AC	2	RICHTER, BRIAN & MICHELE E 7 FISHER DRIVE HILLSBOROUGH, NJ 7 FISHER DRIVE	4440 08844 AH / 50	298,700 206,400 505,100		505,100		F01	1	0.00 10,345.29 5,172.65
9	151.07 20	0.1740 2SV L 1AG,1BG .1740 AC	2	KODATI, KIRAN KUMAR & MADHURI 5 FISHER DRIVE HILLSBOROUGH, NJ 5 FISHER DRIVE	08844 AH / 50	298,700 225,400 524,100		524,100		F01	1	0.00 10,868.90 5,434.45
10	151.07 21	0.2020 2SV L 1AG,1BG .2020 AC	2	CLARKEN, RICHARD & RANDI 3 FISHER DRIVE HILLSBOROUGH, NJ 3 FISHER DRIVE	08844 AH / 50	300,000 252,500 552,500		552,500		F01	1	0.00 11,843.31 5,921.66
11	151.07 22	0.2520 2SV L 1AG,1BG .2520 AC	2	PARK, PATRICK J 1 FISHER DRIVE HILLSBOROUGH, NJ 1 FISHER DRIVE	08844 AH / 50	302,100 254,400 556,500		556,500		F01	1	0.00 11,521.64 5,760.82
12	151.08 1	0.2580 2SV L 2BIG MODEL .2580 AC	2	MATARAZZO, COSIMO A JR & ANNE 1 CRAMMER LANE HILLSBOROUGH, NJ 1 CRAMMER LANE	08844 AH / 50	302,800 343,000 645,800		645,800		F01	1	0.00 13,982.35 6,991.18
13	151.08 2	0.2143 2SV L 1AG,1BG .2143 AC	2	KILAR, MATTHEW L & JENNIFER 10 CRESTMONT DRIVE HILLSBOROUGH, NJ 10 CRESTMONT DRIVE	08844 AH / 50	300,500 268,300 568,800		568,800		F01	1	0.00 11,702.43 5,851.22
14	151.08 3	0.2120 2SV L 2AG .2120 AC	2	CHAAND, SANJEEV K & KAUR KAMALJIT 12 CRESTMONT DRIVE HILLSBOROUGH, NJ 12 CRESTMONT DRIVE	08844 AH / 50	300,300 234,800 535,100		535,100		F01	1	0.00 11,207.01 5,603.51
Page Totals						4,194,700 3,418,700	0	7,613,400				Block: 151.08 Lot: 3

1	2	3	4	5	6	7	8	9	10	11		
Line	Block No Lot No. Qualification Account #	Land Dimensions Building Description Additional Lots Acreage	Prop Class	Owner's Name Address City State Property Location	Billing Code Zip Code Zoning/Tax Map Pg	Value Land Improvemnt Total	Exemptions Code Amount	Net Taxable Value	Deductions Code No Owners	Special Tax Codes	Num Units	Deduction Amt 2021 Tax 2022 1st
1	151.08 4	0.2349 2SV L 2AG .2349 AC	2	PONGRAZZI, RICHARD 14 CRESTMONT DRIVE HILLSBOROUGH, NJ 14 CRESTMONT DRIVE	08844 AH / 50	301,400 248,300 549,700		549,700		F01	1	0.00 11,472.33 5,736.17
2	151.08 5	0.2255 2SV L 2AG .2255 AC	2	BASISTA, DAVID A & DONNA S 16 CRESTMONT DRIVE HILLSBOROUGH, NJ 16 CRESTMONT DRIVE	08844 AH / 50	300,900 201,100 502,000		502,000		F01	1	0.00 10,718.63 5,359.32
3	151.08 6	0.2041 2SV L 2AG .2041 AC	2	HUNG, KEVIN & SWEE KIM 18 CRESTMONT DRIVE HILLSBOROUGH, NJ 18 CRESTMONT DRIVE	08844 AH / 50	300,000 233,200 533,200		533,200		F01	1	0.00 11,073.17 5,536.59
4	151.08 7	0.1830 2SV L 1AG,1BG .1830 AC	2	SHAH, RUPAL D & THEYYANTHAN-K S B 20 CRESTMONT DRIVE HILLSBOROUGH, NJ 20 CRESTMONT DRIVE	08844 AH / 50	299,100 215,300 514,400		514,400		F01	1	0.00 10,918.20 5,459.10
5	151.08 8	0.1780 2SV L 1AG,1BG .1780 AC	2	GRABON, MARK A & DIANE E 22 CRESTMONT DRIVE HILLSBOROUGH, NJ 22 CRESTMONT DRIVE	1175 08844 AH / 50	298,700 228,300 527,000		527,000		F01	1	0.00 10,993.34 5,496.67
6	151.08 9	0.1650 2SV L 1AG,1BG .1650 AC	2	COORDS, DONALD P JR & JANIS L 24 CRESTMONT DRIVE HILLSBOROUGH, NJ 24 CRESTMONT DRIVE	08844 AH / 50	298,300 242,100 540,400		540,400		F01	1	0.00 11,171.78 5,585.89
7	151.08 10	0.1650 2SV L 1AG,1BG .1650 AC	2	NAIR, RANJITH & NANCY 15 WHETHERELL ROAD HILLSBOROUGH, NJ 26 CRESTMONT DRIVE	08844 AH / 50	298,300 239,100 537,400		537,400		F01	1	0.00 11,106.04 5,553.02
8	151.08 11	0.1860 2SV L 1AG,1BG .1860 AC	2	FERNANDEZ, ARTHUR & ALICIA 37 FISHER DRIVE HILLSBOROUGH, NJ 37 FISHER DRIVE	732 08844 AH / 50	298,700 254,900 553,600		553,600		F01	1	0.00 11,462.94 5,731.47
9	151.08 12	0.2457 2SV L 1AG,1BG .2457 AC	2	ROSSI, DANIEL S & ADRIENNE M 21 CRAMMER LANE HILLSBOROUGH, NJ 21 CRAMMER LANE	08844 AH / 50	301,900 240,400 542,300		542,300		F01	1	0.00 10,972.21 5,486.11
10	151.08 13	0.1822 2SV L 2AG .1822 AC	2	BOON, CHARLES & MARLENE E 19 CRAMMER LANE HILLSBOROUGH, NJ 19 CRAMMER LANE	1175 08844 AH / 50	298,900 249,800 548,700		548,700		F01	1	0.00 11,319.71 5,659.86
11	151.08 14	0.1760 2SV L 1AG,1BG .1760 AC	2	RAWAT, VINOD SINGH 17 CRAMMER LN HILLSBOROUGH, NJ 17 CRAMMER LANE	08844 AH / 50	298,800 223,200 522,000		522,000		F01	1	0.00 11,545.12 5,772.56
12	151.08 15	0.1660 2SV L 1AG,1BG .1660 AC	2	LEE, YONG MOON & SHIN, SU JUNG 15 CRAMMER LANE HILLSBOROUGH, NJ 15 CRAMMER LANE	08844 AH / 50	298,300 218,800 517,100		517,100		F01	1	0.00 10,479.13 5,239.57
13	151.08 16	0.1650 2SV L 1AG,1BG .1650 AC	2	MATARAZZO, EUGENE & TATMAN, C 13 CRAMMER LANE HILLSBOROUGH, NJ 13 CRAMMER LANE	08844 AH / 50	298,300 248,000 546,300		546,300		F01	1	0.00 11,235.19 5,617.60
14	151.08 17	0.1650 2SV L 1AG,1BG .1650 AC	15F	PRITCHETT, HAROLD L & MARY W 11 CRAMMER LANE HILLSBOROUGH, NJ 11 CRAMMER LANE	08844 AH / 50	298,300 226,500 524,800		*Exempt*		F01	1	0.00 0.00 0.00
Page Totals						3,891,600 3,042,500	0	6,934,100				Block: 151.08 Lot: 17

1	2	3	4	5	6	7	8	9	10	11		
Line	Block No Lot No. Qualification Account #	Land Dimensions Building Description Additional Lots Acreage	Prop Class	Owner's Name Address City State Property Location	Billing Code Zip Code Zoning/Tax Map Pg	Value	Exemptions Code Amount	Net Taxable Value	Deductions Code No Owners	Special Tax Codes	Num Units	Deduction Amt 2021 Tax 2022 1st
						Land Improvemnt Total						
1	151.08 18	0.1690 2SV L 1AG,1BG .1690 AC	2	PATEL, MEHUL & SHEETAL 9 CRAMMER LANE HILLSBOROUGH, NJ 9 CRAMMER LANE	08844 AH / 50	298,500 237,300 535,800		535,800		F01	1	0.00 11,150.66 5,575.33
2	151.08 19	0.1790 2SV L 1AG,1BG .1790 AC	2	HURLEY, CHUCK & TANYA 7 CRAMMER LANE HILLSBOROUGH, NJ 7 CRAMMER LANE	08844 AH / 50	298,700 233,500 532,200		532,200		F01	1	0.00 11,115.43 5,557.72
3	151.08 20	0.1830 2SV L 1AG,1BG .1830 AC	2	STEVENS, ERRICK A & DIANE 5 CRAMMER LANE HILLSBOROUGH, NJ 5 CRAMMER LANE	08844 AH / 50	299,200 223,900 523,100		523,100		F01	1	0.00 10,789.07 5,394.54
4	151.08 21	0.1790 2SV L 1AG,1BG .1790 AC	2	ONDERKO, DAVID J & BRIDGETTE S 3 CRAMMER LANE HILLSBOROUGH, NJ 3 CRAMMER LANE	08844 AH / 50	299,100 253,200 552,300		552,300		F01	1	0.00 11,392.50 5,696.25
5	151.09 97	40.3875 OPEN SPACE AKA L 31A 40.3875 AC	1	CRESTMONT MANOR HOMEOWNERS ASSOC 1325 MORRIS AVENUE UNION, NJ AUTEN RD -OPEN SPACE	07083 AH / 50	0 0 0		0		F01	1	0.00 0.00 0.00
6	151.09 97 C0001	CONDO/TOWNHOUSE 2 ASHTON .0000 AC		SHARMA, ANUJ & BAWA, SURUCHI 58 BATEMAN WAY HILLSBOROUGH, NJ 58 BATEMAN WAY	08844 AH / 50	200,000 216,000 416,000		416,000		F01	1	0.00 7,854.07 3,927.04
7	151.09 97 C0002	CONDO/TOWNHOUSE 2 COLBY .0000 AC		TANTRY, PRASANNA & USHA BASRUR 56 BATEMAN WAY HILLSBOROUGH, NJ 56 BATEMAN WAY	08844 AG / 50	200,000 176,900 376,900		376,900		F01	1	0.00 7,546.47 3,773.24
8	151.09 97 C0003	CONDO/TOWNHOUSE 2 BENTLEY .0000 AC		D' ALESSIO, PHILIP & KRISTINA 54 BATEMAN WAY HILLSBOROUGH, NJ 54 BATEMAN WAY	08844 AH / 50	200,000 179,300 379,300		379,300		F01	1	0.00 7,445.51 3,722.76
9	151.09 97 C0004	CONDO/TOWNHOUSE 2 BENTLEY .0000 AC		SINGH, AWANISH & SINGH, P. 52 BATEMAN WAY HILLSBOROUGH, NJ 52 BATEMAN WAY	08844 AH / 50	200,000 185,900 385,900		385,900		F01	1	0.00 7,445.51 3,722.76
10	151.09 97 C0005	CONDO/TOWNHOUSE 2 BENTLEY .0000 AC		UPTON, EMILY 50 BATEMAN WAY HILLSBOROUGH, NJ 50 BATEMAN WAY	08844 AH / 50	200,000 180,400 380,400		380,400		F01	1	0.00 7,595.79 3,797.90
11	151.09 97 C0006	CONDO/TOWNHOUSE 2 BENTLEY .0000 AC		KHAN, IMRAN & JAHAN, NAVREEN 48 BATEMAN WAY HILLSBOROUGH, NJ 48 BATEMAN WAY	08844 AH / 50	200,000 206,000 406,000		406,000		F01	1	0.00 7,804.75 3,902.38
12	151.09 97 C0007	CONDO/TOWNHOUSE 2 COLBY .0000 AC		PONNUSAMY, AHILAN A 46 BATEMAN WAY HILLSBOROUGH, NJ 46 BATEMAN WAY	08844 AH / 50	200,000 160,800 360,800		360,800		F01	1	0.00 7,098.01 3,549.01
13	151.09 97 C0008	CONDO/TOWNHOUSE 2 ASHTON .0000 AC		BAINS, MADHULIKA 44 BATEMAN WAY HILLSBOROUGH, NJ 44 BATEMAN WAY	08844 AH / 50	200,000 190,600 390,600		390,600		F01	1	0.00 7,701.44 3,850.72
14	151.09 97 C0009	CONDO/TOWNHOUSE 2 ASHTON .0000 AC		SESHASTRI, SRINIVASAN & KRITHIKA 42 BATEMAN WAY HILLSBOROUGH, NJ 42 BATEMAN WAY	08844 AH / 50	200,000 205,500 405,500		405,500		F01	1	0.00 7,910.42 3,955.21
Page Totals						2,995,500 2,649,300	0	5,644,800				Block: 151.09 Lot: 97

1	2	3	4	5	6	7	8	9	10	11		
Line	Block No Lot No. Qualification Account #	Land Dimensions Building Description Additional Lots Acreage	Prop Class	Owner's Name Address City State Property Location	Billing Code Zip Code Zoning/Tax Map Pg	Value	Exemptions Code Amount	Net Taxable Value	Deductions Code No Owners	Special Tax Codes	Num Units	Deduction Amt 2021 Tax 2022 1st
						Land Improvemnt Total						
1	151.09 97 C0010	CONDO/TOWNHOUSE 2 COLBY .0000 AC		GEDDES, LISA M 40 BATEMAN WAY #10 HILLSBOROUGH, NJ 40 BATEMAN WAY	08844 AH / 50	200,000 172,700 372,700		372,700		F01	1	0.00 7,184.88 3,592.44
2	151.09 97 C0011	CONDO/TOWNHOUSE 2 BENTLEY .0000 AC		RADHAKRISHNAN, J.& CATHAVARAYAN, D 38 BATEMAN WAY HILLSBOROUGH, NJ 38 BATEMAN WAY	08844 AH / 50	200,000 192,100 392,100		392,100		F01	1	0.00 7,734.31 3,867.16
3	151.09 97 C0012	CONDO/TOWNHOUSE 2 BENTLEY .0000 AC		GUNTER, AUDREY & REID, MARCIA 36 BATEMAN WAY HILLSBOROUGH, NJ 36 BATEMAN WAY	08844 AH / 50	200,000 192,400 392,400		392,400		F01	1	0.00 7,581.70 3,790.85
4	151.09 97 C0013	CONDO/TOWNHOUSE 2 COLBY .0000 AC		GRENTZ, KARL 34 BATEMAN WAY HILLSBOROUGH, NJ 34 BATEMAN WAY	08844 AH / 50	200,000 157,000 357,000		357,000		F01	1	0.00 7,006.43 3,503.22
5	151.09 97 C0014	CONDO/TOWNHOUSE 2 ASHTON .0000 AC		STULL, LAUREN 32 BATEMAN WAY HILLSBOROUGH, NJ 32 BATEMAN WAY	08844 AH / 50	200,000 206,300 406,300		406,300		F01	1	0.00 7,926.85 3,963.43
6	151.09 97 C0015	CONDO/TOWNHOUSE 2 ASHTON .0000 AC		GILLIO, MICHAEL G & MARY C 30 BATEMAN WAY HILLSBOROUGH, NJ 30 BATEMAN WAY	08844 AH / 50	200,000 205,900 405,900		405,900		F01	1	0.00 7,969.11 3,984.56
7	151.09 97 C0016	CONDO/TOWNHOUSE 2 COLBY .0000 AC		PRYSLAK, MICHAEL JR & JOANN T 28 BATEMAN WAY HILLSBOROUGH, NJ 28 BATEMAN WAY	08844 AH / 50	200,000 166,700 366,700		366,700		F01	1	0.00 7,339.85 3,669.93
8	151.09 97 C0017	CONDO/TOWNHOUSE 2 BENTLEY .0000 AC		FEENEY, THOMAS & DEBORAH 26 BATEMAN WAY HILLSBOROUGH, NJ 26 BATEMAN WAY	08844 AH / 50	200,000 199,500 399,500		399,500		F01	1	0.00 7,778.93 3,889.47
9	151.09 97 C0018	CONDO/TOWNHOUSE 2 BENTLEY .0000 AC		GEHRMANN, JENNY 24 BATEMAN WAY, UNIT 18 HILLSBOROUGH, NJ 24 BATEMAN WAY	08844 AH / 50	200,000 196,200 396,200		396,200		F01	1	0.00 7,706.14 3,853.07
10	151.09 97 C0019	CONDO/TOWNHOUSE 2 BENTLEY .0000 AC		VISHNUKANTHAN, KANDASAMY & VAITHEKY 22 BATEMAN WAY HILLSBOROUGH, NJ 22 BATEMAN WAY	08844 AH / 50	200,000 190,100 390,100		390,100		F01	1	0.00 7,689.71 3,844.86
11	151.09 97 C0020	CONDO/TOWNHOUSE 2 COLBY .0000 AC		POON, MATTHEW CHUN & CHUN LIANG 20 BATEMAN WAY HILLSBOROUGH, NJ 20 BATEMAN WAY	08844 AH / 50	200,000 159,000 359,000		359,000		F01	1	0.00 7,149.67 3,574.84
12	151.09 97 C0021	CONDO/TOWNHOUSE 2 ASHTON .0000 AC		BODHANAPATI-ASHOK, P & YADLAPALLI,T 18 BATEMAN WAY HILLSBOROUGH, NJ 18 BATEMAN WAY	08844 AH / 50	200,000 214,300 414,300		414,300		F01	1	0.00 8,246.18 4,123.09
13	151.09 97 C0022	CONDO/TOWNHOUSE 2 ASHTON .0000 AC		CHATHAMBIL, SREEJITHKUMAR & ET AL 16 BATEMAN WAY HILLSBOROUGH, NJ 16 BATEMAN WAY	08844 AH / 50	200,000 197,200 397,200		397,200		F01	1	0.00 7,854.07 3,927.04
14	151.09 97 C0023	CONDO/TOWNHOUSE 2 COLBY .0000 AC		SHUKLA, YAMINI 14 BATEMAN WAY HILLSBOROUGH, NJ 14 BATEMAN WAY	08844 AH / 50	200,000 155,400 355,400		355,400		F01	1	0.00 7,001.74 3,500.87
Page Totals						2,800,000 2,604,800	0	5,404,800				Block: 151.09 Lot: 97

1	2	3	4	5	6	7	8	9	10	11		
Line	Block No Lot No. Qualification Account #	Land Dimensions Building Description Additional Lots Acreage	Prop Class	Owner's Name Address City State Property Location	Billing Code Zip Code Zoning/Tax Map Pg	Land Improvemnt Total	Exemptions Code Amount	Net Taxable Value	Deductions Code No Owners	Special Tax Codes	Num Units	Deduction Amt
												2021 Tax 2022 1st
1	151.09 97 C0024	CONDO/TOWNHOUSE 2 BENTLEY .0000 AC		SALVATI, ANDREW J & ELIZABETH 12 BATEMAN WAY HILLSBOROUGH, NJ 12 BATEMAN WAY	08844 AH / 50	200,000 189,400 389,400		389,400		F01	1	0.00 7,595.79 3,797.90
2	151.09 97 C0025	CONDO/TOWNHOUSE 2 BENTLEY .0000 AC		NAGARAJAN, KUMARAVEL K & ANDAL R 6 MURPHY DRIVE HILLSBOROUGH, NJ 10 BATEMAN WAY	08844 AH / 50	200,000 193,800 393,800		393,800		F01	1	0.00 7,652.14 3,826.07
3	151.09 97 C0026	CONDO/TOWNHOUSE 2 BENTLEY .0000 AC		PATEL, BHAVIK JAGDISHBHAI & ARCHANA 8 BATEMAN WAY HILLSBOROUGH, NJ 8 BATEMAN WAY	08844 AH / 50	200,000 185,900 385,900		385,900		F01	1	0.00 7,445.51 3,722.76
4	151.09 97 C0027	CONDO/TOWNHOUSE 2 BENTLEY .0000 AC		SIMON, KAREN J 6 BATEMAN WAY HILLSBOROUGH, NJ 6 BATEMAN WAY	08844 AH / 50	200,000 194,900 394,900		394,900		F01	1	0.00 7,677.96 3,838.98
5	151.09 97 C0028	CONDO/TOWNHOUSE 2 COLBY .0000 AC		SIMHADRI, VENKATA S & JYOTHSNA 4 BATEMAN WAY HILLSBOROUGH, NJ 4 BATEMAN WAY	08844 AH / 50	200,000 152,800 352,800		352,800		F01	1	0.00 6,879.64 3,439.82
6	151.09 97 C0029	CONDO/TOWNHOUSE 2 ASHTON .0000 AC		BENI, ROBERT L JR 2 BATEMAN WAY HILLSBOROUGH, NJ 2 BATEMAN WAY	08844 AH / 50	200,000 203,800 403,800		403,800		F01	1	0.00 7,872.85 3,936.43
7	151.09 97 C0030	CONDO/TOWNHOUSE 2 ASHTON .0000 AC		CHEGIREDDY, SURESH & SUMATHA GHANTA 39 DEWITT LANE HILLSBOROUGH, NJ 39 DEWITT LANE	08844 AH / 50	200,000 208,200 408,200		408,200		F01	1	0.00 7,969.11 3,984.56
8	151.09 97 C0031	CONDO/TOWNHOUSE 2 COLBY .0000 AC		BIEDERMAN, MARK S & JENNIFER 41 DEWITT LANE HILLSBOROUGH, NJ 41 DEWITT LANE	08844 AH / 50	200,000 155,500 355,500		355,500		F01	1	0.00 7,074.53 3,537.27
9	151.09 97 C0032	CONDO/TOWNHOUSE 2 BENTLEY .0000 AC		BALANCIA, MARY ANN 43 DEWITT LANE HILLSBOROUGH, NJ 43 DEWITT LANE	08844 AH / 50	200,000 189,800 389,800		389,800		F01	1	0.00 7,656.83 3,828.42
10	151.09 97 C0033	CONDO/TOWNHOUSE 2 BENTLEY .0000 AC		RAJU, SURESH & ELANGO, SIVASANKARI 45 DEWITT LANE HILLSBOROUGH, NJ 45 DEWITT LANE	08844 AH / 50	200,000 201,700 401,700		401,700		F01	1	0.00 7,595.79 3,797.90
11	151.09 97 C0034	CONDO/TOWNHOUSE 2 COLBY .0000 AC		WATERHOUSE, DAVID J 47 DEWITT LANE HILLSBOROUGH, NJ 47 DEWITT LANE	08844 AH / 50	200,000 155,600 355,600		355,600		F01	1	0.00 7,076.87 3,538.44
12	151.09 97 C0035	CONDO/TOWNHOUSE 2 ASHTON .0000 AC		SANYAL, TAPENDRA & RINA 49 DEWITT LANE HILLSBOROUGH, NJ 49 DEWITT LANE	08844 AH / 50	200,000 206,300 406,300		406,300		F01	1	0.00 7,926.85 3,963.43
13	151.09 97 C0036	CONDO/TOWNHOUSE 2 ASHTON .0000 AC		SHAH, BIKASH & SMRITH 51 DEWITT LANE HILLSBOROUGH, NJ 51 DEWITT LANE	08844 AH / 50	200,000 196,800 396,800		396,800		F01	1	0.00 7,717.88 3,858.94
14	151.09 97 C0037	CONDO/TOWNHOUSE 2 COLBY .0000 AC		DONAHUE-DOULIS, KRISTEN E. 53 DEWITT LANE HILLSBOROUGH, NJ 53 DEWITT LANE	08844 AH / 50	200,000 152,500 352,500		352,500		F01	1	0.00 6,879.64 3,439.82
Page Totals						2,800,000 2,587,000	0	5,387,000				Block: 151.09 Lot: 97

1	2	3	4	5	6	7	8	9	10	11		
Line	Block No Lot No. Qualification Account #	Land Dimensions Building Description Additional Lots Acreage	Prop Class	Owner's Name Address City State Property Location	Billing Code Zip Code Zoning/Tax Map Pg	Value	Exemptions Code Amount	Net Taxable Value	Deductions Code No Owners	Special Tax Codes	Num Units	Deduction Amt 2021 Tax 2022 1st
						Land Improvemnt Total						
1	151.09 97 C0038	CONDO/TOWNHOUSE 2 BENTLEY .0000 AC		ARMOUR, CYNTHIA 55 DEWITT LANE HILLSBOROUGH, NJ 55 DEWITT LANE	08844 AH / 50	200,000 179,300 379,300		379,300		F01	1	0.00 7,445.51 3,722.76
2	151.09 97 C0039	CONDO/TOWNHOUSE 2 BENTLEY .0000 AC		LAWLER, JANE 57 DEWITT LANE HILLSBOROUGH, NJ 57 DEWITT LANE	08844 AH / 50	200,000 179,300 379,300		379,300		F01	1	0.00 7,445.51 3,722.76
3	151.09 97 C0040	CONDO/TOWNHOUSE 2 BENTLEY .0000 AC		SWAMINATHAN, M & NADARAJAN, P 59 DEWITT LANE HILLSBOROUGH, NJ 59 DEWITT LANE	08844 AH / 50	200,000 187,400 387,400		387,400		F01	1	0.00 7,750.75 3,875.38
4	151.09 97 C0041	CONDO/TOWNHOUSE 2 COLBY .0000 AC		ROHARA, DINESH 61 DEWITT LANE HILLSBOROUGH, NJ 61 DEWITT LANE	08844 AH / 50	200,000 172,200 372,200		372,200		F01	1	0.00 7,398.55 3,699.28
5	151.09 97 C0042	CONDO/TOWNHOUSE 2 ASHTON .0000 AC		SHEPHERD, MASON L JR 63 DEWITT LANE HILLSBOROUGH, NJ 63 DEWITT LANE	08844 AH / 50	200,000 184,100 384,100		384,100		F01	1	0.00 7,701.44 3,850.72
6	151.09 97 C0043	CONDO/TOWNHOUSE 2 ASHTON .0000 AC		BOHORQUEZ, ALEJANDRO 65 DEWITT LANE HILLSBOROUGH, NJ 65 DEWITT LANE	08844 AH / 50	200,000 217,700 417,700		417,700		F01	1	0.00 8,126.43 4,063.22
7	151.09 97 C0044	CONDO/TOWNHOUSE 2 COLBY .0000 AC		KUBALA, MICHAEL R 67 DEWITT LANE HILLSBOROUGH, NJ 67 DEWITT LANE	08844 AH / 50	200,000 163,100 363,100		363,100		F01	1	0.00 7,142.62 3,571.31
8	151.09 97 C0045	CONDO/TOWNHOUSE 2 BENTLEY .0000 AC		KUMAR, ARUN & RAMYA IYER 69 DEWITT LANE HILLSBOROUGH, NJ 69 DEWITT LANE	08844 AH / 50	200,000 179,300 379,300		379,300		F01	1	0.00 7,445.51 3,722.76
9	151.09 97 C0046	CONDO/TOWNHOUSE 2 BENTLEY .0000 AC		NADIMPALLI, SUBBARAJU & RAJESWARI 71 DEWITT LANE HILLSBOROUGH, NJ 71 DEWITT LANE	08844 AH / 50	200,000 202,400 402,400		402,400		F01	1	0.00 7,795.36 3,897.68
10	151.09 97 C0047	CONDO/TOWNHOUSE 2 BENTLEY .0000 AC		MATISAK, KAREN 117 HOFFMAN ROAD FLEMMINGTON, NJ 73 DEWITT LANE	08822 AH / 50	200,000 195,600 395,600		395,600		F01	1	0.00 7,692.05 3,846.03
11	151.09 97 C0048	CONDO/TOWNHOUSE 2 COLBY .0000 AC		BULLOCK, JASON R 75 DEWITT LANE HILLSBOROUGH, NJ 75 DEWITT LANE	08844 AH / 50	200,000 164,800 364,800		364,800		F01	1	0.00 7,191.93 3,595.97
12	151.09 97 C0049	CONDO/TOWNHOUSE 2 ASHTON .0000 AC		BHAVSAR, HARDIK & KANJAL H 77 DEWITT LANE HILLSBOROUGH, NJ 77 DEWITT LANE	08844 AH / 50	200,000 212,300 412,300		412,300		F01	1	0.00 7,800.06 3,900.03
13	151.09 97 C0050	CONDO/TOWNHOUSE 2 ASHTON .0000 AC		PETRILLO, DANIEL A 54 DEWITT LANE HILLSBOROUGH, NJ 54 DEWITT LANE	08844 AH / 50	200,000 211,500 411,500		411,500		F01	1	0.00 8,041.91 4,020.96
14	151.09 97 C0051	CONDO/TOWNHOUSE 2 .0000 AC		RUIZ, EDWIN 52 DEWITT LANE HILLSBOROUGH, NJ 52 DEWITT LANE	08844 AH / 50	200,000 135,700 335,700		335,700		F01	1	0.00 6,891.39 3,445.70
Page Totals						2,800,000 2,584,700	0	5,384,700				Block: 151.09 Lot: 97

1	2	3	4	5	6	7	8	9	10	11		
Line	Block No Lot No. Qualification Account #	Land Dimensions Building Description Additional Lots Acreage	Prop Class	Owner's Name Address City State Property Location	Billing Code Zip Code Zoning/Tax Map Pg	Land Improvemnt Total	Exemptions Code Amount	Net Taxable Value	Deductions Code No Owners	Special Tax Codes	Num Units	Deduction Amt
												2021 Tax 2022 1st
1	151.09 97 C0052	CONDO/TOWNHOUSE 2 BENTLEY .0000 AC		SHRAWAT, MOHNISH SINGH & MOTIRAMANI 50 DEWITT LANE HILLSBOROUGH, NJ 50 DEWITT LANE	08844 AH / 50	200,000 188,100 388,100		388,100		F01	1	0.00 7,616.91 3,808.46
2	151.09 97 C0053	CONDO/TOWNHOUSE 2 BENTLEY .0000 AC		PATTABIRAMAN, RAVIKUMAR & SUNDARAN 15 SIMONSON LANE HILLSBOROUGH, NJ 48 DEWITT LANE	08844 AH / 50	200,000 191,500 391,500		391,500		F01	1	0.00 7,445.51 3,722.76
3	151.09 97 C0054	CONDO/TOWNHOUSE 2 BENTLEY .0000 AC		ARORA, AKSHAY & GANDOTRA, ANSHU 46 DEWITT LANE HILLSBOROUGH, NJ 46 DEWITT LANE	08844 AH / 50	200,000 189,400 389,400		389,400		F01	1	0.00 7,673.26 3,836.63
4	151.09 97 C0055	CONDO/TOWNHOUSE 2 COLBY .0000 AC		KARNANI, DINESH K 203 RARITAN LANE WHITEHOUSE STA NJ 44 DEWITT LANE	08889 AH / 50	200,000 147,200 347,200		347,200		F01	1	0.00 7,006.43 3,503.22
5	151.09 97 C0056	CONDO/TOWNHOUSE 2 ASHTON .0000 AC		MATHEW, SUMESH & PAUL, BEEPA 42 DEWITT LANE HILLSBOROUGH, NJ 42 DEWITT LANE	08844 AH / 50	200,000 190,600 390,600		390,600		F01	1	0.00 7,701.44 3,850.72
6	151.09 97 C0057	CONDO/TOWNHOUSE 2 ASHTON .0000 AC		WALSH, ERIN 40 DEWITT LANE HILLSBOROUGH, NJ 40 DEWITT LANE	08844 AH / 50	200,000 204,300 404,300		404,300		F01	1	0.00 7,882.24 3,941.12
7	151.09 97 C0058	LE, AR 72703USE 2 COLBY .0000 AC		CHAOVALITWONGSE, WANPRACHA PO BOX 4523 FAYETTEVILLE, AR 38 DEWITT LANE	72702-4523 AH / 50	200,000 164,000 364,000		364,000		F01	1	0.00 7,170.79 3,585.40
8	151.09 97 C0059	CONDO/TOWNHOUSE 2 BENTLEY .0000 AC		PETROSYAN, STEPAN & NATALYA 36 DEWITT LANES HILLSBOROUGH, NJ 36 DEWITT LANE	08844 AH / 50	200,000 194,500 394,500		394,500		F01	1	0.00 7,513.60 3,756.80
9	151.09 97 C0060	CONDO/TOWNHOUSE 2 COLBY .0000 AC		BOLLU, BINDU & KAMBHAMPATI, VIJETA 34 DEWITT LANE HILLSBOROUGH, NJ 34 DEWITT LANE	08844 AH / 50	200,000 161,900 361,900		361,900		F01	1	0.00 7,004.09 3,502.05
10	151.09 97 C0061	CONDO/TOWNHOUSE 2 ASHTON .0000 AC		YOUNG, MATTHEW & KOLAVITCH, LAUREN 32 DEWITT LANE HILLSBOROUGH, NJ 32 DEWITT LANE	08844 AH / 50	200,000 215,200 415,200		415,200		F01	1	0.00 7,919.81 3,959.91
11	151.09 97 C0062	CONDO/TOWNHOUSE 2 ASHTON .0000 AC		RAYASAM,SIVAKUMAR K & GOWRI R 30 DEWITT LANE HILLSBOROUGH, NJ 30 DEWITT LANE	08844 AH / 50	200,000 223,700 423,700		423,700		F01	1	0.00 8,011.38 4,005.69
12	151.09 97 C0063	CONDO/TOWNHOUSE 2 COLBY .0000 AC		SUTTER, DEBORAH 28 DEWITT LANE HILLSBOROUGH, NJ 28 DEWITT LANE	08844 AH / 50	200,000 156,700 356,700		356,700		F01	1	0.00 6,947.74 3,473.87
13	151.09 97 C0064	CONDO/TOWNHOUSE 2 BENTLEY .0000 AC		ACOSTA, EUGENIE 26 DEWITT LANE HILLSBOROUGH, NJ 26 DEWITT LANE	08844 AH / 50	200,000 193,000 393,000		393,000		F01	1	0.00 7,633.35 3,816.68
14	151.09 97 C0065	CONDO/TOWNHOUSE 2 BENTLEY .0000 AC		AUYEUNG, YUBUN & SZETO, VIENE 24 DEWITT LANE HILLSBOROUGH, NJ 24 DEWITT LANE	08844 AH / 50	200,000 196,200 396,200		396,200		F01	1	0.00 7,776.58 3,888.29
Page Totals						2,800,000 2,616,300	0	5,416,300				Block: 151.09 Lot: 97

1	2	3	4	5	6	7	8	9	10	11		
Line	Block No Lot No. Qualification Account #	Land Dimensions Building Description Additional Lots Acreage	Prop Class	Owner's Name Address City State Property Location	Billing Code Zip Code Zoning/Tax Map Pg	Value	Exemptions Code Amount	Net Taxable Value	Deductions Code No Owners	Special Tax Codes	Num Units	Deduction Amt 2021 Tax 2022 1st
						Land Improvemnt Total						
1	151.09 97 C0066	CONDO/TOWNHOUSE 2 BENTLEY .0000 AC		KENNEDY, JOHN,CLAIRE,ROB'T,& THOM 22 DEWITT LANE HILLSBOROUGH, NJ 22 DEWITT LANE	08844 AH / 50	200,000 163,000 363,000		363,000		F01	1	0.00 7,252.98 3,626.49
2	151.09 97 C0067	CONDO/TOWNHOUSE 2 BENTLEY .0000 AC		RAMASAMY, SWAMINATHAN & PONNARANI 3632 AQUA SPRINGS DRIVE PLANO, TX 20 DEWITT LANE	75025 AH / 50	200,000 190,300 390,300		390,300		F01	1	0.00 7,640.39 3,820.20
3	151.09 97 C0068	CONDO/TOWNHOUSE 2 COLBY .0000 AC		PATEL, ROSHNI & JANI, PRATIK 18 DEWITT LANE HILLSBOROUGH, NJ 18 DEWITT LANE	08844 AH / 50	200,000 169,100 369,100		369,100		F01	1	0.00 7,330.46 3,665.23
4	151.09 97 C0069	CONDO/TOWNHOUSE 2 ASHTON .0000 AC		KANADKHEDKAR, MAYUR & ARDHAPURKAR K 16 DEWITT LANE HILLSBOROUGH, NJ 16 DEWITT LANE	08844 AH / 50	200,000 213,600 413,600		413,600		F01	1	0.00 7,950.35 3,975.18
5	151.09 97 C0070	CONDO/TOWNHOUSE 2 ASHTON .0000 AC		FRANKO, DOREEN 14 DEWITT LANE HILLSBOROUGH, NJ 14 DEWITT LANE	08844 AH / 50	200,000 191,100 391,100		391,100		F01	1	0.00 7,710.83 3,855.42
6	151.09 97 C0071	CONDO/TOWNHOUSE 2 COLBY .0000 AC		REEVES, BARBARA 12 DEWITT LANE HILLSBOROUGH, NJ 12 DEWITT LANE	08844 AH / 50	200,000 180,900 380,900		380,900		F01	1	0.00 7,328.11 3,664.06
7	151.09 97 C0072	CONDO/TOWNHOUSE 2 BENTLEY .0000 AC		SAMI, SAHID & SHUGAFTA 24 COPE COURT HILLSBOROUGH, NJ 10 DEWITT LANE	08844 AH / 50	200,000 185,900 385,900		385,900		F01	1	0.00 7,445.51 3,722.76
8	151.09 97 C0073	CONDO/TOWNHOUSE 2 BENTLEY .0000 AC		WHITMAN, MICHAEL P & ALLISON M 8 DEWITT LANE HILLSBOROUGH, NJ 8 DEWITT LANE	08844 AH / 50	200,000 185,900 385,900		385,900		F01	1	0.00 7,445.51 3,722.76
9	151.09 97 C0074	CONDO/TOWNHOUSE 2 BENTLEY .0000 AC		DELORENZO, JAMES 6 DEWITT LANE HILLSBOROUGH, NJ 6 DEWITT LANE	08844 AH / 50	200,000 189,800 389,800		389,800		F01	1	0.00 7,682.66 3,841.33
10	151.09 97 C0075	CONDO/TOWNHOUSE 2 COLBY .0000 AC		MIRALDO, MARIA H 4 DEWITT LANE HILLSBOROUGH, NJ 4 DEWITT LANE	08844 AH / 50	200,000 161,800 361,800		361,800		F01	1	0.00 7,076.87 3,538.44
11	151.09 97 C0076	CONDO/TOWNHOUSE 2 ASHTON .0000 AC		KRAUSE, GARY L 2 DEWITT LN HILLSBOROUGH, NJ 2 DEWITT LANE	08844-8110 AH / 50	200,000 203,100 403,100		403,100		F01	1	0.00 7,905.72 3,952.86
12	151.09 97 C0077	CONDO/TOWNHOUSE 2 ASHTON .0000 AC		BHAGDEV, PRIYANKA SUNI & SUNIL 1 DEWITT LANE HILLSBOROUGH, NJ 1 DEWITT LANE	08844 AH / 50	200,000 222,700 422,700		422,700		F01	1	0.00 7,858.76 3,929.38
13	151.09 97 C0078	CONDO/TOWNHOUSE 2 COLBY .0000 AC		HOLLINS, KEVIN T & YUE, NICOLE 3 DEWITT LANE HILLSBOROUGH, NJ 3 DEWITT LANE	08844 AH / 50	200,000 152,500 352,500		352,500		F01	1	0.00 6,879.64 3,439.82
14	151.09 97 C0079	CONDO/TOWNHOUSE 2 BENTLEY .0000 AC		RODRIGUEZ, ILKA 5 DEWITT LN, UNIT 79 HILLSBOROUGH, NJ 5 DEWITT LANE	08844 AH / 50	200,000 190,400 390,400		390,400		F01	1	0.00 7,577.00 3,788.50
Page Totals						2,800,000 2,600,100	0	5,400,100				Block: 151.09 Lot: 97

1	2	3	4	5	6	7	8	9	10	11		
Line	Block No Lot No. Qualification Account #	Land Dimensions Building Description Additional Lots Acreage	Prop Class	Owner's Name Address City State Property Location	Billing Code Zip Code Zoning/Tax Map Pg	Land Improvemnt Total	Exemptions Code Amount	Net Taxable Value	Deductions Code No Owners	Special Tax Codes	Num Units	Deduction Amt 2021 Tax 2022 1st
1	151.09 97 C0080	CONDO/TOWNHOUSE 2 COLBY .0000 AC		LAMANNA, DANIEL V & KISLING, ALEXIS B 7 DEWITT LANE HILLSBOROUGH, NJ 7 DEWITT LANE	08844 AH / 50	200,000 161,400 361,400		361,400		F01	1	0.00 7,086.26 3,543.13
2	151.09 97 C0081	CONDO/TOWNHOUSE 2 ASHTON .0000 AC		JANKAY, NANCY M 9 DEWITT LANE HILLSBOROUGH, NJ 9 DEWITT LANE	08844 AH / 50	200,000 203,100 403,100		403,100		F01	1	0.00 7,854.07 3,927.04
3	151.09 97 C0082	CONDO/TOWNHOUSE 2 ASHTON .0000 AC		MIRTO, JOSEPH 7 BATEMAN WAY HILLSBOROUGH, NJ 7 BATEMAN WAY	08844 AH / 50	200,000 190,600 390,600		390,600		F01	1	0.00 7,701.44 3,850.72
4	151.09 97 C0083	CONDO/TOWNHOUSE 2 COLBY .0000 AC		ACHARYA, DEEPAK & PRIYADARSHINEE, S 9 BATEMAN WAY HILLSBOROUGH, NJ 9 BATEMAN WAY	08844 AH / 50	200,000 158,800 358,800		358,800		F01	1	0.00 7,051.05 3,525.53
5	151.09 97 C0084	CONDO/TOWNHOUSE 2 BENTLEY .0000 AC		SMITH, CATHERAN 11 BATEMAN WAY HILLSBOROUGH, NJ 11 BATEMAN WAY	08844 AH / 50	200,000 187,600 387,600		387,600		F01	1	0.00 7,633.35 3,816.68
6	151.09 97 C0085	CONDO/TOWNHOUSE 2 BENTLEY .0000 AC		REEVES-JONES, CAROLYN E., TRUSTEE 13 BATEMAN WAY HILLSBOROUGH, NJ 13 BATEMAN WAY	08844 AH / 50	200,000 203,000 403,000		403,000		F01	1	0.00 7,623.96 3,811.98
7	151.09 97 C0086	CONDO/TOWNHOUSE 2 BENTLEY .0000 AC		DIKSHIT, PRASHANT & SINGH, ANKITA 15 BATEMAN WAY HILLSBOROUGH, NJ 15 BATEMAN WAY	08844 AH / 50	200,000 179,300 379,300		379,300		F01	1	0.00 7,195.51 3,597.76
8	151.09 97 C0087	CONDO/TOWNHOUSE 2 BENTLEY .0000 AC		ARMANT, AMY 17 BATEMAN WAY HILLSBOROUGH, NJ 17 BATEMAN WAY	08844 AH / 50	200,000 191,500 391,500		391,500		F01	1	0.00 7,595.79 3,797.90
9	151.09 97 C0088	CONDO/TOWNHOUSE 2 COLBY .0000 AC		TONIN, FERNANDO P 19 BATEMAN WAY HILLSBOROUGH, NJ 19 BATEMAN WAY	08844 AH / 50	200,000 151,300 351,300		351,300		F01	1	0.00 6,879.64 3,439.82
10	151.09 97 C0089	CONDO/TOWNHOUSE 2 ASHTON .0000 AC		PANT, NISHANT & MANJARY 21 BATEMAN WAY HILLSBOROUGH, NJ 21 BATEMAN WAY	08844 AH / 50	200,000 199,900 399,900		399,900		F01	1	0.00 7,870.50 3,935.25
11	151.09 97 C0090	CONDO/TOWNHOUSE 2 ASHTON .0000 AC		AJANI, ABIODUN & OLUFADKE 43 BATEMAN WAY HILLSBOROUGH, NJ 43 BATEMAN WAY	08844 AH / 50	200,000 198,500 398,500		398,500		F01	1	0.00 7,854.07 3,927.04
12	151.09 97 C0091	CONDO/TOWNHOUSE 2 COLBY .0000 AC		KULSHRESTHA, ANKUR SAGAR & NEETI S 45 BATEMAN WAY HILLSBOROUGH, NJ 45 BATEMAN WAY	08844 AH / 50	200,000 147,200 347,200		347,200		F01	1	0.00 6,879.64 3,439.82
13	151.09 97 C0092	CONDO/TOWNHOUSE 2 BENTLEY .0000 AC		KORRAPATI, ARUN & NARRA, DIVYA T 47 BATEMAN WAY HILLSBOROUGH, NJ 47 BATEMAN WAY	08844 AH / 50	200,000 193,600 393,600		393,600		F01	1	0.00 7,767.18 3,883.59
14	151.09 97 C0093	CONDO/TOWNHOUSE 2 BENTLEY .0000 AC		WHITE, BARRY M & CAROLYN S 49 BATEMAN WAY HILLSBOROUGH, NJ 49 BATEMAN WAY	08844 AH / 50	200,000 189,500 389,500		389,500		F01	1	0.00 7,675.62 3,837.81
Page Totals						2,800,000 2,555,300	0	5,355,300				Block: 151.09 Lot: 97

1	2	3	4	5	6	7	8	9	10	11		
Line	Block No Lot No. Qualification Account #	Land Dimensions Building Description Additional Lots Acreage	Prop Class	Owner's Name Address City State Property Location	Billing Code Zip Code Zoning/Tax Map Pg	Value	Exemptions Code Amount	Net Taxable Value	Deductions Code No Owners	Special Tax Codes	Num Units	Deduction Amt 2021 Tax 2022 1st
						Land Improvemnt Total						
1	151.09 97 C0094	CONDO/TOWNHOUSE 2 BENTLEY .0000 AC	2	PIERCEY, DONALD P & ZIOMARA J 51 BATEMAN WAY HILLSBOROUGH, NJ 51 BATEMAN WAY	08844 AH / 50	200,000 188,100 388,100		388,100		F01	1	0.00 7,619.27 3,809.64
2	151.09 97 C0095	CONDO/TOWNHOUSE 2 COLBY .0000 AC	2	BENDIK, HELENANNE M 53 BATEMAN WAY HILLSBOROUGH, NJ 53 BATEMAN WAY	08844 AH / 50	200,000 148,700 348,700		348,700		F01	1	0.00 6,891.39 3,445.70
3	151.09 97 C0096	CONDO/TOWNHOUSE 2 ASHTON .0000 AC	2	AMODIO, MICHAEL & MICHELE 55 BATEMAN WAY HILLSBOROUGH, NJ 55 BATEMAN WAY	08844 AH / 50	200,000 226,400 426,400		426,400		F01	1	0.00 8,208.61 4,104.31
4	151.09 98	0.2170 2SV L 1AG,1BG .2170 AC	2	PARMAR, VIRENDER S & RUCHIKA 1 CRESTMONT DR HILLSBOROUGH, NJ 1 CRESTMONT DRIVE	08844 AH / 50	270,800 224,600 495,400		495,400		F01	1	0.00 10,392.25 5,196.13
5	151.09 99	0.1929 2SV L 2AG .1929 AC	2	NEUBERGER, THEODORE E & KELLY L 3 CRESTMONT DRIVE HILLSBOROUGH, NJ 3 CRESTMONT DRIVE	08844 AH / 50	300,000 207,500 507,500		507,500		F01	1	0.00 11,432.42 5,716.21
6	151.09 100	0.1853 2SV L 2AG .1853 AC	2	PATEL, GAURANGKUMAR & YAMINI 5 CRESTMONT DRIVE HILLSBOROUGH, NJ 5 CRESTMONT DRIVE	08844 AH / 50	299,300 263,900 563,200		563,200		F01	1	0.00 11,242.22 5,621.11
7	151.09 101	0.1940 2SV L 1AG,1BG .1940 AC	2	HANLON, LAURA 7 CRESTMONT DRIVE HILLSBOROUGH, NJ 7 CRESTMONT DRIVE	1175 08844 AH / 50	299,500 199,700 499,200		499,200		F01	1	0.00 11,390.15 5,695.08
8	151.09 102	0.1766 2SV L 1AG,1BG .1766 AC	2	PETROSINO, JOSEPH A & CAROL GAW 9 CRESTMONT DRIVE HILLSBOROUGH, NJ 9 CRESTMONT DRIVE	08844 AH / 50	298,600 210,100 508,700		508,700		F01	1	0.00 10,669.31 5,334.66
9	151.09 103	0.1870 2SV L 2AG .1870 AC	2	SADOWSKI, MARCIN & IWONA 11 CRESTMONT DRIVE HILLSBOROUGH, NJ 11 CRESTMONT DRIVE	08844 AH / 50	299,500 265,100 564,600		564,600		F01	1	0.00 11,521.64 5,760.82
10	151.09 104	0.1816 2SV L 1AG,1BG .1816 AC	2	BOFFA, PETER J & MICHELE 13 CRESTMONT DRIVE HILLSBOROUGH, NJ 13 CRESTMONT DRIVE	08844 AH / 50	299,300 300,100 599,400		599,400		F01	1	0.00 12,218.99 6,109.50
11	151.09 105	0.1816 2SV L 2AG .1816 AC	15F	KOPAC, ANDREW & NANCY 15 CRESTMONT DRIVE HILLSBOROUGH, NJ 15 CRESTMONT DRIVE	08844 AH / 50	299,300 250,100 549,400		*Exempt*		F01	1	0.00 0.00 0.00
12	151.09 106	0.1810 2SV L 1AG,1BG .1810 AC	2	NOH, JOONGHYUN & LEE, JAYOUNG 17 CRESTMONT DRIVE HILLSBOROUGH, NJ 17 CRESTMONT DRIVE	08844 AH / 50	299,300 229,900 529,200		529,200		F01	1	0.00 10,972.22 5,486.11
13	151.09 107	0.2320 2SV L 1AG,1BG .2320 AC	2	TRAMPE, D MARK & DIANA B 19 CRESTMONT DRIVE HILLSBOROUGH, NJ 19 CRESTMONT DRIVE	08844 AH / 50	301,200 228,500 529,700		529,700		F01	1	0.00 10,998.03 5,499.02
14	151.09 108	0.1884 2SV L 1AG,1BG .1884 AC	2	GUZY, MICHAEL S & SHAWNA M 21 CRESTMONT DRIVE HILLSBOROUGH, NJ 21 CRESTMONT DRIVE	08844 AH / 50	299,100 257,600 556,700		556,700		F01	1	0.00 11,458.24 5,729.12
Page Totals						3,566,600 2,950,200	0	6,516,800				Block: 151.09 Lot: 108

1	2	3	4	5	6	7	8	9	10	11		
Line	Block No Lot No. Qualification Account #	Land Dimensions Building Description Additional Lots Acreage	Prop Class	Owner's Name Address City State Property Location	Billing Code Zip Code Zoning/Tax Map Pg	Value	Exemptions Code Amount	Net Taxable Value	Deductions Code No Owners	Special Tax Codes	Num Units	Deduction Amt 2021 Tax 2022 1st
						Land Improvemnt Total						
1	151.09 109	0.1872 2SV L 2AG .1872 AC	2	CHAE, HANJOO & LEE, EUNJU 23 CRESTMONT DRIVE HILLSBOROUGH, NJ 23 CRESTMONT DRIVE	08844 AH / 50	299,300 256,900 556,200		556,200		F01	1	0.00 11,366.67 5,683.34
2	151.09 110	80X111 2SV L 2AG .2039 AC	2	WYSOCKI, EDMUND J & LESLIE A 25 CRESTMONT DRIVE HILLSBOROUGH, NJ 25 CRESTMONT DRIVE	660 08844 AH / 50	300,200 236,800 537,000		537,000		F01	1	0.00 11,615.56 5,807.78
3	151.09 111	0.2320 2SV L 2AG .2320 AC	2	CHAN, HUNG SANG & MONICA SUK WA NG 27 CRESTMONT DRIVE HILLSBOROUGH, NJ 27 CRESTMONT DRIVE	08844 AH / 50	302,100 234,100 536,200		536,200		F01	1	0.00 11,383.10 5,691.55
4	151.09 112	0.2450 2SV L 2AG .2450 AC	2	HAND, TARA RENEE & COYLE, MARY ANN 29 CRESTMONT DRIVE HILLSBOROUGH, NJ 29 CRESTMONT DRIVE	08844 AH / 50	301,800 278,200 580,000		580,000		F01	1	0.00 11,545.12 5,772.56
5	151.09 113	0.2574 2SV L 1AG,1BG .2574 AC	2	WATTS, ZACHARY & PETRUZZI, MICHEL 31 CRESTMONT DRIVE HILLSBOROUGH, NJ 31 CRESTMONT DRIVE	08844 AH / 50	302,800 230,700 533,500		533,500		F01	1	0.00 10,864.20 5,432.10
6	151.09 114	0.2270 2SV L 1AG,1BG .2270 AC	2	CARROLL, THOMAS & LISCIK, MELISSA 33 CRESTMONT DRIVE HILLSBOROUGH, NJ 33 CRESTMONT DRIVE	08844 AH / 50	301,400 241,800 543,200		543,200		F01	1	0.00 11,127.18 5,563.59
7	151.09 115	0.2050 2SV L 2AG .2050 AC	2	BROWKA-MEADE, MONICA 39 FISHER DRIVE HILLSBOROUGH, NJ 39 FISHER DRIVE	08844 AH / 50	299,800 309,600 609,400		609,400		F01	1	0.00 12,310.57 6,155.29
8	151.09 116	0.1830 2SV L 2BG .1830 AC	2	HUANG, STEVEN & HUACHING 41 FISHER DRIVE HILLSBOROUGH, NJ 41 FISHER DRIVE	08844 AH / 50	299,200 254,100 553,300		553,300		F01	1	0.00 11,021.51 5,510.76
9	151.09 117	0.1970 2SV L 2AG .1970 AC	2	TIGUE, MARK JR & JACLYN A 43 FISHER DRIVE HILLSBOROUGH, NJ 43 FISHER DRIVE	08844 AH / 50	299,500 221,600 521,100		521,100		F01	1	0.00 10,666.97 5,333.49
10	151.09 118	0.2270 2SV L 2AG .2270 AC	2	POLINSKI, TRACY ANN & BRAD 3 CROWEL ROAD HILLSBOROUGH, NJ 3 CROWEL ROAD	08844 AH / 50	301,100 232,400 533,500		533,500		F01	1	0.00 10,922.90 5,461.45
11	151.09 119	0.2380 2SV L 2AG .2380 AC	2	CREELMAN, HEATHER D & MARK TRUSTEES 5 CROWEL ROAD HILLSBOROUGH, NJ 5 CROWEL ROAD	08844 AH / 50	301,600 259,900 561,500		561,500		F01	1	0.00 11,514.59 5,757.30
12	151.09 120	0.2280 2SV L 2AG .2280 AC	2	BRONFELD, JUSTIN T & AIMEE T 7 CROWEL ROAD HILLSBOROUGH, NJ 7 CROWEL ROAD	1175 08844 AH / 50	301,100 236,200 537,300		537,300		F01	1	0.00 11,162.40 5,581.20
13	151.09 121	0.2120 2SV L 1AG,1BG .2120 AC	2	CICCONE, DENISE P 9 CROWEL ROAD HILLSBOROUGH, NJ 9 CROWEL ROAD	08844 AH / 50	300,600 223,800 524,400		524,400		F01	1	0.00 10,859.51 5,429.76
14	151.09 122	0.2070 2SV L 2AG .2070 AC	2	MC GANN, LEO & ELENA 11 CROWEL ROAD HILLSBOROUGH, NJ 11 CROWEL ROAD	08844 AH / 50	300,400 207,000 507,400		507,400		F01	1	0.00 10,411.03 5,205.52
Page Totals						4,210,900 3,423,100	0	7,634,000				Block: 151.09 Lot: 122

1	2	3	4	5	6	7	8	9	10	11		
Line	Block No Lot No. Qualification Account #	Land Dimensions Building Description Additional Lots Acreage	Prop Class	Owner's Name Address City State Property Location	Billing Code Zip Code Zoning/Tax Map Pg	Value	Exemptions Code Amount	Net Taxable Value	Deductions Code No Owners	Special Tax Codes	Num Units	Deduction Amt 2021 Tax 2022 1st
						Land Improvemnt Total						
1	151.09 123	0.1970 2SV L 2BG .1970 AC	2	BHANOSE, AMIT 13 CROWEL ROAD HILLSBOROUGH, NJ 13 CROWEL ROAD	08844 AH / 50	299,900 218,000 517,900		517,900		F01	1	0.00 10,817.24 5,408.62
2	151.09 124	0.1909 2SV L 2BIG .1909 AC	2	VAN, SOONG-LING & JUIFEI 15 CROWEL ROAD HILLSBOROUGH, NJ 15 CROWEL ROAD	08844 AH / 50	299,300 260,900 560,200		560,200		F01	1	0.00 11,505.20 5,752.60
3	151.09 125	0.1765 1765 AC	1	TRAMPE, D MARK & DIANE B 19 CRESTMONT DRIVE HILLSBOROUGH, NJ 17 CROWEL ROAD	08844 AH / 50	230,000 0 230,000		230,000		F01	1	0.00 5,400.40 2,700.20
4	151.09 126	0.1760 2SV L 2BIG .1760 AC	2	CHAPMAN, MICHAEL & MONICA 19 CROWEL ROAD HILLSBOROUGH, NJ 19 CROWEL ROAD	08844 AH / 50	298,800 245,500 544,300		544,300		F01	1	0.00 11,376.07 5,688.04
5	151.09 127	0.1754 2SV L 2BIG .1754 AC	2	SHETTY, SATHYANARAYAN & SAVITA 21 CROWEL ROAD HILLSBOROUGH, NJ 21 CROWEL ROAD	08844 AH / 50	298,800 264,900 563,700		563,700		F01	1	0.00 11,244.58 5,622.29
6	151.09 128	0.1838 2SV L 2BIG .1838 AC	2	MORRISON, GARY P & JOSEPHINE J 23 CROWEL ROAD HILLSBOROUGH, NJ 23 CROWEL ROAD	08844 AH / 50	298,700 254,900 553,600		553,600		F01	1	0.00 10,887.68 5,443.84
7	151.09 129	0.1828 2SV L 2AG .1828 AC	2	PARK, JAMES & ANNA YANG 25 CROWEL RD HILLSBOROUGH, NJ 25 CROWEL ROAD	08844 AH / 50	299,100 287,300 586,400		586,400		F01	1	0.00 12,427.97 6,213.99
8	151.09 130	0.1963 2SV L 2BIG .1963 AC	2	PARVATRAO, KIRAN & SHAILA 27 CROWEL ROAD HILLSBOROUGH, NJ 27 CROWEL ROAD	08844 AH / 50	299,800 264,900 564,700		564,700		F01	1	0.00 11,232.83 5,616.42
9	151.09 131	0.1755 2SV L 2AG .1755 AC	2	DESHPANDE, KIRAN A & MEENAL K 29 CROWEL ROAD HILLSBOROUGH, NJ 29 CROWEL ROAD	08844 AH / 50	298,800 220,000 518,800		518,800		F01	1	0.00 10,493.22 5,246.61
10	151.09 132	0.1816 2SV L 2BIG .1816 AC	2	ZHANG, WEIHUA & BOQING WANG 31 CROWEL ROAD HILLSBOROUGH, NJ 31 CROWEL ROAD	08844 AH / 50	298,700 230,600 529,300		529,300		F01	1	0.00 11,002.73 5,501.37
11	151.09 133	0.1816 2SV L 2AG .1816 AC	2	ZEAMURU, BERHANE T & DAWIT, MERON 33 CROWEL ROAD HILLSBOROUGH, NJ 33 CROWEL ROAD	08844 AH / 50	299,300 235,000 534,300		534,300		F01	1	0.00 10,845.42 5,422.71
12	151.09 134	0.1816 2SV L 2BIG .1816 AC	2	ANTONOFF, NOAH & ANDREA 35 CROWEL ROAD HILLSBOROUGH, NJ 35 CROWEL ROAD	08844 AH / 50	298,700 231,500 530,200		530,200		F01	1	0.00 10,868.90 5,434.45
13	151.09 135	0.2292 2SV L 2BIG .2292 AC	2	BARKER, HOPE 37 CROWEL ROAD HILLSBOROUGH, NJ 37 CROWEL ROAD	08844 AH / 50	301,100 270,100 571,200		571,200		F01	1	0.00 11,251.62 5,625.81
14	151.09 136	0.1853 2SV L 2AG .1853 AC	2	MAIO, ANDREA M & JUAN D BURON 39 CROWEL ROAD HILLSBOROUGH, NJ 39 CROWEL ROAD	08844 AH / 50	299,300 271,500 570,800		570,800		F01	1	0.00 11,613.21 5,806.61
Page Totals						4,120,300 3,255,100	0	7,375,400				Block: 151.09 Lot: 136

1	2	3	4	5	6	7	8	9	10	11		
Line	Block No Lot No. Qualification Account #	Land Dimensions Building Description Additional Lots Acreage	Prop Class	Owner's Name Address City State Property Location	Billing Code Zip Code Zoning/Tax Map Pg	Value	Exemptions Code Amount	Net Taxable Value	Deductions Code No Owners	Special Tax Codes	Num Units	Deduction Amt 2021 Tax 2022 1st
						Land Improvemnt Total						
1	151.09 137	0.2075 2SV L 2BIG .2075 AC	2	HAMON, EDGAR & ANGEL, MARITZA 41 CROWEL ROAD HILLSBOROUGH, NJ 41 CROWEL ROAD	08844 AH / 50	300,000 242,200 542,200		542,200		F01	1	0.00 11,244.58 5,622.29
2	151.09 138	0.2616 2SV L 2BIG .2616 AC	2	CIZIN, THOMAS A & PATRICIA 97 FISHER DRIVE HILLSBOROUGH, NJ 97 FISHER DRIVE	08844 AH / 50	303,000 265,200 568,200		568,200		F01	1	0.00 11,477.02 5,738.51
3	151.09 139	0.2097 2SV L 2BG .2097 AC	2	LAWRENCE, ELVIS PATRIC 99 FISHER DRIVE HILLSBOROUGH, NJ 99 FISHER DRIVE	08844 AH / 50	300,200 265,200 565,400		565,400		F01	1	0.00 11,406.58 5,703.29
4	151.09 140	0.2417 2SV L 2BG .2417 AC	2	RUDBART, LEE S & LAURA D 101 FISHER DRIVE HILLSBOROUGH, NJ 101 FISHER DRIVE	08844 AH / 50	301,900 208,200 510,100		510,100		F01	1	0.00 10,500.26 5,250.13
5	151.09 141	0.2617 2SV L 2AG .2617 AC	2	THEKKEMADATHIL, M & SURENDRANATHAN, S 103 FISHER DRIVE HILLSBOROUGH, NJ 103 FISHER DRIVE	08844 AH / 50	272,400 205,000 477,400		477,400		F01	1	0.00 9,946.13 4,973.07
6	151.09 142	0.2554 2SV L 2BG, POOL .2554 AC	2	FENDER, RUDOLPH J & DORIS E 102 FISHER DRIVE HILLSBOROUGH, NJ 102 FISHER DRIVE	08844 AH / 50	256,800 301,200 558,000		558,000		F01	1	0.00 12,021.76 6,010.88
7	151.09 143	0.2294 2SV L 2BG .2294 AC	2	CLARKE, AMY & MUCHHALA, DEVANG 100 FISHER DR HILLSBOROUGH, NJ 100 FISHER DRIVE	08844 AH / 50	256,200 250,600 506,800		506,800		F01	1	0.00 10,544.87 5,272.44
8	151.09 144	0.1667 2SV L 2AG .1667 AC	2	CARMON, JOYCE 98 FISHER DRIVE HILLSBOROUGH, NJ 98 FISHER DRIVE	08844 AH / 50	253,600 232,800 486,400		486,400		F01	1	0.00 9,990.75 4,995.38
9	151.09 145	0.1806 2SV L 2AG .1806 AC	2	CANNON, DAVID & ADRIENNE L 96 FISHER DRIVE HILLSBOROUGH, NJ 96 FISHER DRIVE	08844 AH / 50	254,100 223,700 477,800		477,800		F01	1	0.00 9,948.48 4,974.24
10	151.09 146	0.1838 74 X 95 TRI 2SV L 2BIG .0000 AC	2	SHAH, SNEHAL R & DIPALI S 94 FISHER DRIVE HILLSBOROUGH, NJ 94 FISHER DRIVE	08844 AH / 50	254,400 270,900 525,300		525,300		F01	1	0.00 10,779.67 5,389.84
11	151.09 147	0.1816 2SV L 2BIG .1816 AC	2	COLIPANO, BRENT & GRACE 92 FISHER DRIVE HILLSBOROUGH, NJ 92 FISHER DRIVE	08844 AH / 50	254,200 249,000 503,200		503,200		F01	1	0.00 10,587.14 5,293.57
12	151.09 148	0.1816 2SV L 2BIG .1816 AC	2	PIERRE, JEAN P & ERNA 90 FISHER DRIVE HILLSBOROUGH, NJ 90 FISHER DRIVE	1175 08844 AH / 50	254,200 240,500 494,700		494,700		F01	1	0.00 10,446.26 5,223.13
13	151.09 149	0.1869 2SV L 2BG .1869 AC	2	BALRAJ, PAUL J & SONA S V A R 88 FISHER DRIVE HILLSBOROUGH, NJ 88 FISHER DRIVE	08844 AH / 50	284,300 221,600 505,900		505,900		F01	1	0.00 10,570.70 5,285.35
14	151.09 150	0.2041 2SV L 2AG .2041 AC	2	MOORHEAD, CRAIG A 86 FISHER DRIVE HILLSBOROUGH, NJ 86 FISHER DRIVE	08844 AH / 50	285,100 231,600 516,700		516,700		F01	1	0.00 10,566.00 5,283.00
Page Totals						3,830,400 3,407,700	0	7,238,100				Block: 151.09 Lot: 150

1	2	3	4	5	6	7	8	9	10	11		
Line	Block No Lot No. Qualification Account #	Land Dimensions Building Description Additional Lots Acreage	Prop Class	Owner's Name Address City State Property Location	Billing Code Zip Code Zoning/Tax Map Pg	Value	Exemptions Code Amount	Net Taxable Value	Deductions Code No Owners	Special Tax Codes	Num Units	Deduction Amt 2021 Tax 2022 1st
						Land Improvemnt Total						
1	151.09 151	0.1744 2SV L 2AG .1744 AC	2	LOPEZ, ORLANDO A & NENITA E 84 FISHER DRIVE HILLSBOROUGH, NJ 84 FISHER DRIVE	08844 AH / 50	283,800 191,900 475,700		475,700		F01	1	0.00 10,481.47 5,240.74
2	151.09 152	0.1744 2SV L 2BIG .1744 AC	2	AYNKARAN, SIVARAJANATHAN & S 82 FISHER DRIVE HILLSBOROUGH, NJ 82 FISHER DRIVE	08844 AH / 50	283,800 211,600 495,400		495,400		F01	1	0.00 10,328.86 5,164.43
3	151.09 153	0.1744 2SV L 2BG .1744 AC	2	KRYNICKY, ANDREW & ELIZABETH 80 FISHER DRIVE HILLSBOROUGH, NJ 80 FISHER DRIVE	08844 AH / 50	283,800 259,400 543,200		543,200		F01	1	0.00 10,873.59 5,436.80
4	151.09 154	0.1744 2SV L 2AG .1744 AC	2	SADAGOPAN, SATHISH & NANNAPANENI, S 78 FISHER DRIVE HILLSBOROUGH, NJ 78 FISHER DRIVE	08844 AH / 50	283,800 234,100 517,900		517,900		F01	1	0.00 10,645.83 5,322.92
5	151.09 155	0.1744 2SV L 2BG .1744 AC	2	MANSABDAR, SANJEEV & GEETHA D 76 FISHER DRIVE HILLSBOROUGH, NJ 76 FISHER DRIVE	08844 AH / 50	283,800 275,100 558,900		558,900		F01	1	0.00 10,988.64 5,494.32
6	151.09 156	0.1744 2SV L 2BG .1744 AC	2	ANEKAL-BASAVARAJU, SATHISH KUMAR 74 FISHER DRIVE HILLSBOROUGH, NJ 74 FISHER DRIVE	08844 AH / 50	283,800 245,000 528,800		528,800		F01	1	0.00 11,047.34 5,523.67
7	151.09 157	0.1744 2SV L 2BG .1744 AC	2	GILDEA, ROBERT E II & CHRISTINA A 72 FISHER DRIVE HILLSBOROUGH, NJ 72 FISHER DRIVE	08844 AH / 50	283,800 229,000 512,800		512,800		F01	1	0.00 10,587.14 5,293.57
8	151.09 158	0.1744 2SV L 2BG POOL .1744 AC	2	PATEL, RICKY R & JALPA KANAIIYALAL 70 FISHER DRIVE HILLSBOROUGH, NJ 70 FISHER DRIVE	317 08844 AH / 50	283,800 299,200 583,000		583,000		F01	1	0.00 11,573.30 5,786.65
9	151.09 159	0.1744 2SV L 2BG .1744 AC	2	HARKIN, KEVIN & TRACY 68 FISHER DRIVE HILLSBOROUGH, NJ 68 FISHER DRIVE	08844 AH / 50	283,800 282,300 566,100		566,100		F01	1	0.00 11,444.15 5,722.08
10	151.09 160	0.1794 2SV L 2BG .1794 AC	2	PILLAI, MOHAN KUMAR & CHITRA 66 FISHER DRIVE HILLSBOROUGH, NJ 66 FISHER DRIVE	08844 AH / 50	283,800 225,300 509,100		509,100		F01	1	0.00 10,448.60 5,224.30
11	151.09 161	0.2000 2SV L 2BG .2000 AC	2	BOGDANOWICZ, MIROSLAW & MALGORZATA 64 FISHER DRIVE HILLSBOROUGH, NJ 64 FISHER DRIVE	08844 AH / 50	285,000 242,700 527,700		527,700		F01	1	0.00 10,514.34 5,257.17
12	151.09 162	0.2410 2SV L 2AG .2410 AC	2	DESAI, SAURABHKUMAR & ALPA S 62 FISHER DRIVE HILLSBOROUGH, NJ 62 FISHER DRIVE	08844 AH / 50	286,800 231,800 518,600		518,600		F01	1	0.00 10,671.67 5,335.84
13	151.09 163	0.2020 2SV L 2AG .2020 AC	2	LYNES, DANIEL A & NICOLE R 60 FISHER DRIVE HILLSBOROUGH, NJ 60 FISHER DRIVE	08844 AH / 50	284,800 249,900 534,700		534,700		F01	1	0.00 10,763.23 5,381.62
14	151.09 164	0.1800 2SV L 2BG .1800 AC	2	PATEL, KUNJAL & MANISHA 58 FISHER DRIVE HILLSBOROUGH, NJ 58 FISHER DRIVE	08844 AH / 50	283,800 264,700 548,500		548,500		F01	1	0.00 10,960.46 5,480.23
Page Totals						3,978,400 3,442,000	0	7,420,400				Block: 151.09 Lot: 164

1	2	3	4	5	6	7	8	9	10	11		
Line	Block No Lot No. Qualification Account #	Land Dimensions Building Description Additional Lots Acreage	Prop Class	Owner's Name Address City State Property Location	Billing Code Zip Code Zoning/Tax Map Pg	Value	Exemptions Code Amount	Net Taxable Value	Deductions Code No Owners	Special Tax Codes	Num Units	Deduction Amt 2021 Tax 2022 1st
						Land Improvemnt Total						
1	151.09 165	0.1770 2SV L 2AG .1770 AC	2	GOLLA, SATISH BABU 56 FISHER DRIVE HILLSBOROUGH, NJ 56 FISHER DRIVE	08844 AH / 50	284,000 194,500 478,500		478,500		F01	1	0.00 10,345.29 5,172.65
2	151.09 166	0.1770 2SV L 2BG .1770 AC	2	SHAHZAD, SUNIL & AROOJ FAROOQ 54 FISHER DRIVE HILLSBOROUGH, NJ 54 FISHER DRIVE	1628 08844 AH / 50	284,000 266,100 550,100		550,100		F01	1	0.00 11,124.82 5,562.41
3	151.09 167	0.1770 2SV L 2BIG .1770 AC	2	PARK, PATRICK J & KELLY S 1 FISHER DRIVE HILLSBOROUGH, NJ 52 FISHER DRIVE	08844 AH / 50	284,000 247,100 531,100		531,100		F01	1	0.00 10,861.85 5,430.93
4	151.09 168	0.1860 2SV L 2AG .1860 AC	2	STANKIEWICZ, KRIS C & KELLY K 50 FISHER DRIVE HILLSBOROUGH, NJ 50 FISHER DRIVE	08844 AH / 50	284,400 225,200 509,600		509,600		F01	1	0.00 10,411.03 5,205.52
5	151.09 169	0.1980 2SV L 2AG .1980 AC	2	GINSBERG, LAWRENCE & LYNN 48 FISHER DRIVE HILLSBOROUGH, NJ 48 FISHER DRIVE	08844 AH / 50	284,600 204,100 488,700		488,700		F01	1	0.00 10,164.50 5,082.25
6	151.09 170	0.2520 2SV L 2BG .2520 AC	2	PROBOLA, THOMAS J & ALYSE M 46 FISHER DRIVE HILLSBOROUGH, NJ 46 FISHER DRIVE	08844 AH / 50	287,000 234,200 521,200		521,200		F01	1	0.00 10,535.48 5,267.74
7	151.09 171	0.3850 44 FISHER DRIVE .3850 AC	2	LAMONT, RICHARD A & NADINE 44 FISHER DRIVE HILLSBOROUGH, NJ 44 FISHER DRIVE	3130 08844 AH / 50	292,400 262,200 554,600		554,600		F01	1	0.00 11,399.55 5,699.78
8	151.09 172	0.5294 2SV L 2AG .5294 AC	2	KUTEPOW, ADAM & MARMARA, KATHRYN 42 FISHER DRIVE HILLSBOROUGH, NJ 42 FISHER DRIVE	08844 AH / 50	300,000 271,700 571,700		571,700		F01	1	0.00 11,876.18 5,938.09
9	151.09 174	24.91 ACRES 1SCB UTILITY 24.9100 AC	15C	TOWNSHIP OF HILLSBOROUGH 379 SOUTH BRANCH ROAD HILLSBOROUGH, NJ 209 TRIANGLE ROAD	08844 R / 51	439,100 114,300 553,400		*Exempt*		F01	1	0.00 0.00 0.00
10	151.09 175	3.4137 OPEN SPACE OPEN SPACE 3.4137 AC	1	BRENTWOOD HILLS HOMEOWNERS ASSOC 570 W MT PLEASANT AVENUE LIVINGSTON, NJ GAFNEY CT -OPEN SPACE	07039 R / 51	0 0 0		0		F01	1	0.00 0.00 0.00
11	151.09 176	0.4591 2SV L 2AG .4591 AC	2	DAVIS, CHARLES & JOYCE 1 STOCKTON ROAD HILLSBOROUGH, NJ 1 STOCKTON ROAD	08844 R / 51	304,200 240,100 544,300		544,300		F01	1	0.00 11,239.88 5,619.94
12	151.09 177	0.5295 2SV L 2BIG .5295 AC	2	CAPANO, DAVID W & BETH ANN 1 GAFNEY COURT HILLSBOROUGH, NJ 1 GAFNEY COURT	08844 R / 51	341,500 317,300 658,800		658,800		F01	1	0.00 14,041.04 7,020.52
13	151.09 178	0.7104 2SV L 2AG .7104 AC	2	FISHER, ALFRED M JR & SUSAN 3 GAFNEY COURT HILLSBOROUGH, NJ 3 GAFNEY COURT	08844 R / 51	315,500 272,100 587,600		587,600		F01	1	0.00 12,068.72 6,034.36
14	151.09 179	0.7654 2SV L 2BIG .7654 AC	2	RIVERA, LISA 5 GAFNEY COURT HILLSBOROUGH, NJ 5 GAFNEY COURT	08844 R / 51	317,300 330,900 648,200		648,200		F01	1	0.00 13,414.13 6,707.07
Page Totals						3,578,900 3,065,500	0	6,644,400				Block: 151.09 Lot: 179

1	2	3	4	5	6	7	8	9	10	11		
Line	Block No Lot No. Qualification Account #	Land Dimensions Building Description Additional Lots Acreage	Prop Class	Owner's Name Address City State Property Location	Billing Code Zip Code Zoning/Tax Map Pg	Value	Exemptions Code Amount	Net Taxable Value	Deductions Code No Owners	Special Tax Codes	Num Units	Deduction Amt 2021 Tax 2022 1st
						Land Improvemnt Total						
1	151.09 180	0.5973 2SV L 2AG .5973 AC	2	DI ALFONSO, DEAN & MARY CONSTANCE 10 GAFNEY COURT HILLSBOROUGH, NJ 10 GAFNEY COURT	08844 R / 51	344,700 226,700 571,400		571,400		F01	1	0.00 12,035.85 6,017.93
2	151.09 181	0.4591 2SV L 2AG .4591 AC	2	BROWNLIE, MARK C & SHELLEY R 8 GAFNEY COURT HILLSBOROUGH, NJ 8 GAFNEY COURT	08844 R / 51	338,000 276,000 614,000		614,000		F01	1	0.00 12,841.22 6,420.61
3	151.09 182	0.4591 2SV L 2AG .4591 AC	2	MAGROSKY, THOMAS J JR 6 GAFNEY COURT HILLSBOROUGH, NJ 6 GAFNEY COURT	08844 R / 51	338,000 278,600 616,600		616,600		F01	1	0.00 12,669.81 6,334.91
4	151.09 183	0.4591 2SV L 2AG .4591 AC	2	WEIDENFELLER, DAVID J & SUSAN R 4 GAFNEY COURT HILLSBOROUGH, NJ 4 GAFNEY COURT	08844 R / 51	338,000 218,200 556,200		556,200		F01	1	0.00 11,376.07 5,688.04
5	151.09 184	0.5112 2SV L 2AG .5112 AC	2	GUNDALIYA, CHANDRAKANT & ILA 5 STOCKTON ROAD HILLSBOROUGH, NJ 5 STOCKTON ROAD	08844 R / 51	340,100 266,200 606,300		606,300		F01	1	0.00 12,319.96 6,159.98
6	151.09 185	0.5112 2SV L 2AG .5112 AC	2	MALIECKAL, THOMAS & PATEL, SEJAL 7 STOCKTON ROAD HILLSBOROUGH, NJ 7 STOCKTON ROAD	08844 R / 51	340,300 315,300 655,600		655,600		F01	1	0.00 13,414.13 6,707.07
7	151.09 186	0.5326 2SV L 2AG .5326 AC	2	TYSON, DON & MARY 29 HUGHEY LANE HILLSBOROUGH, NJ 29 HUGHEY LANE	08844 R / 51	341,700 273,900 615,600		615,600		F01	1	0.00 12,751.99 6,376.00
8	151.09 187	0.4607 2SV L 2BIG .4607 AC	2	NUNES, JOSEPH M & ANABELA 31 HUGHEY LANE HILLSBOROUGH, NJ 31 HUGHEY LANE	08844 R / 51	338,100 285,200 623,300		623,300		F01	1	0.00 12,845.91 6,422.96
9	151.09 188	0.7373 2SV L 2AG .7373 AC	2	D'AMICO, MARK A & MICHELLE 33 HUGHEY LANE HILLSBOROUGH, NJ 33 HUGHEY LANE	08844 R / 51	351,100 269,300 620,400		620,400		F01	1	0.00 12,803.65 6,401.83
10	151.09 189	0.6147 2SV L 2AG .6147 AC	2	GRIFFITHS, BRANDON & JENNIFER 36 HUGHEY LANE HILLSBOROUGH, NJ 36 HUGHEY LANE	08844 R / 51	345,100 282,800 627,900		627,900		F01	1	0.00 13,132.38 6,566.19
11	151.09 190	0.4591 2SV L 2AG .4591 AC	2	PALMER, PETER & MARIA ARRIETA 34 HUGHEY LANE HILLSBOROUGH, NJ 34 HUGHEY LANE	08844 R / 51	337,300 282,200 619,500		619,500		F01	1	0.00 12,869.39 6,434.70
12	151.09 191	0.4591 2SV L 2AG .4591 AC	2	CHUNKO, SHANE MATTHEW & KERRY A. 32 HUGHEY LANE HILLSBOROUGH, NJ 32 HUGHEY LANE	08844 R / 51	338,000 316,900 654,900		654,900		F01	1	0.00 13,266.20 6,633.10
13	151.09 192	0.4591 2SV L 2AG .4591 AC	2	GU, SIMON S Q & XIAO HONG Y 30 HUGHEY LANE HILLSBOROUGH, NJ 30 HUGHEY LANE	08844 R / 51	338,000 226,100 564,100		564,100		F01	1	0.00 12,477.27 6,238.64
14	151.09 193	0.4591 2SV L 2AG .4591 AC	2	VARGA, LESTER & NANCY ANN 28 HUGHEY LANE HILLSBOROUGH, NJ 28 HUGHEY LANE	08844 R / 51	338,000 254,800 592,800		592,800		F01	1	0.00 12,345.78 6,172.89
Page Totals						4,766,400 3,772,200	0	8,538,600				Block: 151.09 Lot: 193

1	2	3	4	5	6	7	8	9	10	11		
Line	Block No Lot No. Qualification Account #	Land Dimensions Building Description Additional Lots Acreage	Prop Class	Owner's Name Address City State Property Location	Billing Code Zip Code Zoning/Tax Map Pg	Value	Exemptions Code Amount	Net Taxable Value	Deductions Code No Owners	Special Tax Codes	Num Units	Deduction Amt 2021 Tax 2022 1st
						Land Improvemnt Total						
1	151.09 194	0.4591 2SV L 2AG .4591 AC	2	FREEMAN, KYLE & JUSTINE 26 HUGHEY LANE HILLSBOROUGH, NJ 26 HUGHEY LANE	08844 R / 52	338,000 270,100 608,100		608,100		F01	1	0.00 12,226.04 6,113.02
2	151.09 195	0.4591 2SV L 2AG .4591 AC	2	JACOBSON, MICHAEL L & GRUPPO, A 24 HUGHEY LANE HILLSBOROUGH, NJ 24 HUGHEY LANE	08844 R / 52	338,000 266,300 604,300		604,300		F01	1	0.00 12,322.30 6,161.15
3	151.09 196	0.4591 2SV L 2AG .4591 AC	2	MEECHAN, DANIEL & MICHELE 22 HUGHEY LANE HILLSBOROUGH, NJ 22 HUGHEY LANE	08844 R / 52	338,000 270,700 608,700		608,700		F01	1	0.00 12,172.03 6,086.02
4	151.09 197	0.4591 2SV L 2AG .4591 AC	2	PECK, ROBERT W & PATRICIA 20 HUGHEY LANE HILLSBOROUGH, NJ 20 HUGHEY LANE	08844 R / 52	338,000 259,200 597,200		597,200		F01	1	0.00 12,456.15 6,228.08
5	151.09 198	0.4877 2SV L 2AG .4877 AC	2	SILVESTRE, HANSEL & NOLIDO, NATHALY 18 HUGHEY LANE HILLSBOROUGH, NJ 18 HUGHEY LANE	08844 R / 52	339,400 228,700 568,100		568,100		F01	1	0.00 11,261.01 5,630.51
6	151.09 199	0.5641 2SV L 2AG .5641 AC	2	SEIWELL, PATRICK & HELEN FARNESKI S 16 HUGHEY LANE HILLSBOROUGH, NJ 16 HUGHEY LANE	08844 R / 52	342,600 240,500 583,100		583,100		F01	1	0.00 12,047.59 6,023.80
7	151.09 200	0.8944 2SV L 2BIG .8944 AC	2	PARROTTO, FRANK J & DENISE 14 HUGHEY LANE HILLSBOROUGH, NJ 14 HUGHEY LANE	08844 R / 52	359,000 313,600 672,600		672,600		F01	1	0.00 13,956.53 6,978.27
8	151.09 201	1.0226 2SV L 2BIG 1.0226 AC	2	MEEKS, JOHN R & DONNA L 12 HUGHEY LANE HILLSBOROUGH, NJ 12 HUGHEY LANE	08844 R / 52	365,000 260,200 625,200		625,200		F01	1	0.00 13,371.87 6,685.94
9	151.09 202	0.6000 2SV L 2BIG .6000 AC	2	ROSS, THOMAS J & INGRAM, JENNIFER L 10 HUGHEY LANE HILLSBOROUGH, NJ 10 HUGHEY LANE	08844 R / 52	344,600 275,300 619,900		619,900		F01	1	0.00 12,960.96 6,480.48
10	151.09 203	0.5048 2SV L 2BIG .5048 AC	2	SHAH, ANKIT A & RUTVI A 8 HUGHEY LN HILLSBOROUGH, NJ 8 HUGHEY LANE	08844 R / 52	340,100 292,800 632,900		632,900		F01	1	0.00 13,179.33 6,589.67
11	151.09 204	0.5325 2SV L 2AG .5325 AC	2	WARDELL JR, ALBERT W & GAIL M 6 HUGHEY LANE HILLSBOROUGH, NJ 6 HUGHEY LANE	08844 R / 52	341,000 248,400 589,400		589,400		F01	1	0.00 12,176.73 6,088.37
12	151.09 205	0.6830 2SV L 2AG .6830 AC	2	MONTEIRO DO NASCIMEN, PAULO SERGIO 4 HUGHEY LANE HILLSBOROUGH, NJ 4 HUGHEY LANE	08844 R / 52	348,800 289,500 638,300		638,300		F01	1	0.00 13,442.31 6,721.16
13	151.09 206	0.5295 2SV L 2BIG .5295 AC	2	SHARP, STEPHEN & MITCHELL, MYRNA Y 2 HUGHEY LANE HILLSBOROUGH, NJ 2 HUGHEY LANE	08844 R / 52	341,000 339,200 680,200		680,200		F01	1	0.00 14,299.32 7,149.66
14	151.09 207	14.0957 OPEN SPACE 14.0957 AC	1	BRENTWOOD HILLS 570 W MT PLEASANT AVE LIVINGSTON, NJ MORE ROAD -OPEN SPACE	07039 R / 52	0 0 0		0		F01	1	0.00 0.00 0.00
Page Totals						4,473,500 3,554,500	0	8,028,000				Block: 151.09 Lot: 207

1	2	3	4	5	6	7	8	9	10	11		
Line	Block No Lot No. Qualification Account #	Land Dimensions Building Description Additional Lots Acreage	Prop Class	Owner's Name Address City State Property Location	Billing Code Zip Code Zoning/Tax Map Pg	Value	Exemptions Code Amount	Net Taxable Value	Deductions Code No Owners	Special Tax Codes	Num Units	Deduction Amt 2021 Tax 2022 1st
						Land Improvemnt Total						
1	151.09 208.01	0.6158 2SV L 2AG .6158 AC	2	THOMPSON, GREGG E & CYNTHIA A 1 STOLL DRIVE HILLSBOROUGH, NJ 1 STOLL DRIVE	08844 R / 52	310,400 335,200 645,600		645,600		F01	1	0.00 13,315.51 6,657.76
2	151.09 208.02	0.5994 2SV L 2BIG .5994 AC	2	ADAMS, MONROE III & TINA 3 STOLL DRIVE HILLSBOROUGH, NJ 3 STOLL DRIVE	08844 R / 52	344,200 293,400 637,600		637,600		F01	1	0.00 13,860.25 6,930.13
3	151.09 208.03	0.6839 2SV L 2AG .6839 AC	2	KETU, DEV & RENU 5 STOLL DRIVE HILLSBOROUGH, NJ 5 STOLL DRIVE	08844 R / 52	348,700 311,000 659,700		659,700		F01	1	0.00 13,331.94 6,665.97
4	151.09 208.04	0.5978 2SV L 2BIG POOL .5978 AC	2	BRZYCKI, WALTER P & FRANCES M 7 STOLL DRIVE HILLSBOROUGH, NJ 7 STOLL DRIVE	08844 R / 52	344,700 344,400 689,100		689,100		F01	1	0.00 14,099.75 7,049.88
5	151.09 208.05	0.5337 2SV L 2AG .5337 AC	2	ROLLAN, ALFRED & MARY JANE 9 STOLL DRIVE HILLSBOROUGH, NJ 9 STOLL DRIVE	08844 R / 52	341,700 298,300 640,000		640,000		F01	1	0.00 13,400.04 6,700.02
6	151.09 208.06	0.4894 2SV L 2AG POOL .4894 AC	2	PARIJATHAM, H & KANNANNAIR, H 11 STOLL DR HILLSBOROUGH, NJ 11 STOLL DRIVE	08844 R / 52	337,600 311,400 649,000		649,000		F01	1	0.00 13,383.60 6,691.80
7	151.09 208.07	0.4894 2SV L 2AG .4894 AC	2	RATHOD, AMIT & BINA 13 STOLL DRIVE HILLSBOROUGH, NJ 13 STOLL DRIVE	08844 R / 52	382,500 354,500 737,000		737,000		F01	1	0.00 15,532.03 7,766.02
8	151.09 208.08	0.8000 2SV L 2AG .8000 AC	2	POLINSKI, HENRY JR & LISA 12 STOLL DRIVE HILLSBOROUGH, NJ 12 STOLL DRIVE	08844 R / 52	354,700 324,000 678,700		678,700		F01	1	0.00 13,956.51 6,978.26
9	151.09 208.09	0.4991 2SV L 2AG .4991 AC	2	STEPHENS, SCOTT & CHRISTINE 10 STOLL DRIVE HILLSBOROUGH, NJ 10 STOLL DRIVE	08844 R / 52	339,800 308,700 648,500		648,500		F01	1	0.00 13,014.97 6,507.49
10	151.09 208.10	0.4998 2SV L 2BIG .4998 AC	2	TALUSAN, MARIO C & RHONA L 3 VARNON COURT HILLSBOROUGH, NJ 3 VARNON COURT	08844 R / 52	339,600 348,500 688,100		688,100		F01	1	0.00 14,252.36 7,126.18
11	151.09 208.11	0.6385 2SV L 2BIG .6385 AC	2	DESAI, DEEP & LISA 5 VARNON COURT HILLSBOROUGH, NJ 5 VARNON COURT	08844 R / 52	346,200 323,800 670,000		670,000		F01	1	0.00 13,850.86 6,925.43
12	151.09 208.12	0.8681 2SV L 2BIG .8681 AC	2	DORSEY JR, EDWARD E & DIANA L 6 VARNON COURT HILLSBOROUGH, NJ 6 VARNON COURT	08844 R / 52	357,500 344,400 701,900		701,900		F01	1	0.00 14,811.18 7,405.59
13	151.09 208.13	0.8321 2SV L 2BIG .8321 AC	2	SHAH, VIRAL & KIRTI 4 VARNON COURT HILLSBOROUGH, NJ 4 VARNON COURT	08844 R / 52	355,600 338,000 693,600		693,600		F01	1	0.00 14,268.80 7,134.40
14	151.09 208.14	0.5142 2SV L 2AG .5142 AC	2	BANDA, M R & NAGA DEEPIKA BELUM 2 VARNON COURT HILLSBOROUGH, NJ 2 VARNON COURT	08844 R / 52	339,900 352,500 692,400		692,400		F01	1	0.00 14,240.63 7,120.32
Page Totals						4,843,100 4,588,100	0	9,431,200				Block: 151.09 Lot: 208.14

1	2	3	4	5	6	7	8	9	10	11		
Line	Block No Lot No. Qualification Account #	Land Dimensions Building Description Additional Lots Acreage	Prop Class	Owner's Name Address City State Property Location	Billing Code Zip Code Zoning/Tax Map Pg	Value	Exemptions Code Amount	Net Taxable Value	Deductions Code No Owners	Special Tax Codes	Num Units	Deduction Amt 2021 Tax 2022 1st
						Land Improvemnt Total						
1	151.09 208.15	0.5215 2SV L 2AG .5215 AC	2	FEDOR, ROBERT & DEBORAH 4 STOLL DRIVE HILLSBOROUGH, NJ 4 STOLL DRIVE	08844 R / 52	340,500 288,900 629,400		629,400		F01	1	0.00 13,801.54 6,900.77
2	151.09 208.16	0.5326 2SV L 2AG .5326 AC	2	WEINSTEIN, JEFFREY L & BARBRA L 2 STOLL DRIVE HILLSBOROUGH, NJ 2 STOLL DRIVE	08844 R / 52	306,900 328,500 635,400		635,400		F01	1	0.00 13,238.02 6,619.01
3	151.09 209	0.4591 2SV L 2BIG .4591 AC	2	PISCIOTTA, LOUIS M & KATHLEEN S 18 MORE ROAD HILLSBOROUGH, NJ 18 MORE ROAD	08844 R / 52	335,800 276,100 611,900		611,900		F01	1	0.00 12,554.76 6,277.38
4	151.09 210	0.4591 2SV L 2BIG .4591 AC	2	KOSYDAR, JOHN R & JULIE A 16 MORE ROAD HILLSBOROUGH, NJ 16 MORE ROAD	08844 R / 52	340,300 274,100 614,400		614,400		F01	1	0.00 12,817.74 6,408.87
5	151.09 211	0.4591 2SV L 2AG .4591 AC	2	FEDAK, WILLIAM A & DEBORAH L 14 MORE ROAD HILLSBOROUGH, NJ 14 MORE ROAD	08844 R / 52	340,300 239,900 580,200		580,200		F01	1	0.00 12,010.03 6,005.02
6	151.09 212	0.4591 2SV L 2AG .4591 AC	2	LAWTON, ROBERT C & ANNE E 12 MORE ROAD HILLSBOROUGH, NJ 12 MORE ROAD	08844 R / 52	340,300 290,000 630,300		630,300		F01	1	0.00 12,737.91 6,368.96
7	151.09 213	0.4591 2SV L 2BIG .4591 AC	2	ENYEDY, ELLIOTT L III & MARY BETH 10 MORE ROAD HILLSBOROUGH, NJ 10 MORE ROAD	08844 R / 52	340,300 287,200 627,500		627,500		F01	1	0.00 13,047.84 6,523.92
8	151.09 214	0.4591 2SV L 2BIG .4591 AC	2	WEYL, LEWIN J & RONNIE B 8 MORE ROAD HILLSBOROUGH, NJ 8 MORE ROAD	08844 R / 52	340,300 241,600 581,900		581,900		F01	1	0.00 12,049.94 6,024.97
9	151.09 215	0.4591 2SV L 2BIG .4591 AC	2	SHORTINO, STEVEN M & SUSAN L 6 MORE ROAD HILLSBOROUGH, NJ 6 MORE ROAD	08844 R / 52	339,600 287,000 626,600		626,600		F01	1	0.00 12,798.95 6,399.48
10	151.09 216	0.4797 2SV L 2AG .4797 AC	2	RYAN, ANDREW & MICHELE 4 MORE ROAD HILLSBOROUGH, NJ 4 MORE ROAD	08844 R / 52	340,500 288,300 628,800		628,800		F01	1	0.00 13,327.25 6,663.63
11	151.09 217	0.5759 2SV L 2BIG .5759 AC	2	LAISWAL, LOKESH & AMIN, NAIYA 2 MORE ROAD HILLSBOROUGH, NJ 2 MORE ROAD	08844 R / 52	311,000 298,000 609,000		609,000		F01	1	0.00 12,787.21 6,393.61
12	151.09 218	30.4200 30.4200 AC	15C	TOWNSHIP OF HILLSBOROUGH 379 SOUTH BRANCH ROAD HILLSBOROUGH, NJ AUTEN ROAD	08844 AG / 22	304,200 0 304,200		*Exempt*		F01	1	0.00 0.00 0.00
13	151.09 219	1.9600 2SB L - 2 UNITS 1.9600 AC	2	TELLO, FRANCISCO & SANCHEZ, MICAELA 260 AUTEN ROAD HILLSBOROUGH, NJ 260 AUTEN ROAD	08844 AG / 22	179,600 191,700 371,300		371,300		F01	1	0.00 8,492.72 4,246.36
14	151.09 220	11.8790 1SCB, 1SF R MANUFACTURING BLDG 11.8790 AC	4B	STAVOLA ASPHALT COMPANY INC 175 DRIFT RD TINTON FALLS, NJ 340 VALLEY ROAD	07724 GI / 22	1,739,300 115,100 1,854,400		1,854,400		F01	1	0.00 43,541.31 21,770.66
Page Totals						5,594,700 3,406,400	0	9,001,100				Block: 151.09 Lot: 220

1	2	3	4	5	6	7	8	9	10	11		
Line	Block No Lot No. Qualification Account #	Land Dimensions Building Description Additional Lots Acreage	Prop Class	Owner's Name Address City State Property Location	Billing Code Zip Code Zoning/Tax Map Pg	Value	Exemptions Code Amount	Net Taxable Value	Deductions Code No Owners	Special Tax Codes	Num Units	Deduction Amt 2021 Tax 2022 1st
						Land Improvemnt Total						
1	151.09 221	3.3910 5 BLDGS (959) WAREHOUSES 3.3910 AC	4A	RPC EQUITIES, LLC P O BOX 801 BELLE MEAD, NJ 300 VALLEY ROAD	08502 GI / 22	316,800 364,200 681,000		681,000		F01	1	0.00 15,989.88 7,994.94
2	151.09 222	5.0050 INDUS BLDGS 5.0050 AC	4A	AEROPRES CORP 1324 N HEARNE AVE SU 200 SHREVEPORT, LA 320 VALLEY ROAD	71137 G1 / 22	443,700 229,700 673,400		673,400		F01	1	0.00 15,811.43 7,905.72
3	151.09 223	8.5600 RAILROAD 8.5600 AC	5A	CONSOLIDATED RAIL CORPORATION P O BOX 8499 PHILADELPHIA, PA BEEKMAN LANE	19101 GI / 22	0 0 0		*Exempt RR*		F01	1	0.00 0.00 0.00
4	151.09 224	15.2100 15.2100 AC	15C	TOWNSHIP OF HILLSBOROUGH 379 SOUTH BRANCH ROAD HILLSBOROUGH, NJ 280 AUTEN ROAD	08844 AG / 22	880,500 0 880,500		*Exempt*		F01	1	0.00 0.00 0.00
5	151.09 225	1.0000 1SF R 1UG 1.0000 AC	2	SILVERMAN, MICHAEL L TRUSTEE 240 VALLEY ROAD HILLSBOROUGH, NJ 240 VALLEY ROAD	08844 R / 22	216,300 133,200 349,500		349,500		F01	1	0.00 7,647.44 3,823.72
6	151.09 226	1.0000 2SF L 2UG, 1UG 1.0000 AC	2	PRATT, JOHN H & UTE B 244 VALLEY ROAD HILLSBOROUGH, NJ 244 VALLEY ROAD	08844 R / 22	216,300 167,100 383,400		383,400	V1 2	F01	1	250.00 8,705.27 4,352.64
7	151.09 227	44.5300 44.5300 AC	1	VALLEY ROAD REALTY, LLC 929 ROUTE 202 RARITAN, NJ VALLEY ROAD	08869 I2 / 22	1,753,400 0 1,753,400		1,753,400		F01	1	0.00 41,169.83 20,584.92
8	151.10 1	0.3691 2SV L 2BG .3691 AC	2	TROZZO, LAWRENCE P 28 CROWEL ROAD HILLSBOROUGH, NJ 28 CROWEL ROAD	1175 08844 AH / 50	307,600 200,500 508,100		508,100		F01	1	0.00 11,080.22 5,540.11
9	151.10 2	0.2656 2SV L 2BIG .2656 AC	2	NARULA, ASHEESH & STACEY 19 SIMONSON LANE HILLSBOROUGH, NJ 19 SIMONSON LANE	08844 AH / 50	303,000 244,400 547,400		547,400		F01	1	0.00 11,385.46 5,692.73
10	151.10 3	0.1733 2SV L 2BIG .1733 AC	2	GRIFFITHS, CHARLES STEPHEN & EMELY 17 SIMONSON LANE HILLSBOROUGH, NJ 17 SIMONSON LANE	08844 AH / 50	298,700 231,200 529,900		529,900		F01	1	0.00 10,925.25 5,462.63
11	151.10 4	0.1733 2SV L 2BIG .1733 AC	2	PATTABIRAMAN, RAVIKUMAR & NIRMALA S 15 SIMONSON LANE HILLSBOROUGH, NJ 15 SIMONSON LANE	08844 AH / 50	298,700 213,900 512,600		512,600		F01	1	0.00 10,894.72 5,447.36
12	151.10 5	0.1733 2SV L 2BIG .1733 AC	2	ATTINTI, RAMESH & BOBBA, APARNA D 13 SIMONSON LANE HILLSBOROUGH, NJ 13 SIMONSON LANE	08844 AH / 50	298,700 237,900 536,600		536,600		F01	1	0.00 11,068.47 5,534.24
13	151.10 6	0.1733 2SV L 2AG .1733 AC	2	KMOSKO, GARY J & CAROLYN O 11 SIMONSON LANE HILLSBOROUGH, NJ 11 SIMONSON LANE	660 08844 AH / 50	298,700 218,400 517,100		517,100		F01	1	0.00 10,922.90 5,461.45
14	151.10 7	0.1810 2SV L 2AG .1810 AC	2	ROSEN, STEVEN B & SALLY A 9 SIMONSON LANE HILLSBOROUGH, NJ 9 SIMONSON LANE	6600 08844 AH / 50	299,300 221,700 521,000		521,000		F01	1	0.00 11,087.26 5,543.63
Page Totals				V1 250		5,051,200 2,462,200	0	7,513,400				Block: 151.10 Lot: 7

1	2	3	4	5	6	7	8	9	10	11		
Line	Block No Lot No. Qualification Account #	Land Dimensions Building Description Additional Lots Acreage	Prop Class	Owner's Name Address City State Property Location	Billing Code Zip Code Zoning/Tax Map Pg	Value	Exemptions Code Amount	Net Taxable Value	Deductions Code No Owners	Special Tax Codes	Num Units	Deduction Amt 2021 Tax 2022 1st
						Land Improvemnt Total						
1	151.10 8	0.1900 2SV L 2BIG .1900 AC	2	BROUILLARD, DOUGLAS & LISA 7 SIMONSON LANE HILLSBOROUGH, NJ 7 SIMONSON LANE	08844 AH / 50	299,300 246,700 546,000		546,000		F01	1	0.00 11,282.15 5,641.08
2	151.10 9	0.2370 2SV L 1AG,1BG .2370 AC	2	FRIEDMAN, BRETT & LAURA 5 SIMONSON LANE HILLSBOROUGH, NJ 5 SIMONSON LANE	08844 AH / 50	301,400 281,800 583,200		583,200		F01	1	0.00 12,207.26 6,103.63
3	151.10 10	0.3620 2SV L 2BIG .3620 AC	2	SURACI, CARLTON & DIANNE FORTE 3 SIMONSON LANE HILLSBOROUGH, NJ 3 SIMONSON LANE	08844 AH / 50	308,100 300,600 608,700		608,700		F01	1	0.00 12,552.41 6,276.21
4	151.10 11	0.1920 2SV L 2BIG .1920 AC	2	MANORAJ, SUMA 1 SIMONSON LANE HILLSBOROUGH, NJ 1 SIMONSON LANE	08844 AH / 50	299,300 249,400 548,700		548,700		F01	1	0.00 11,359.62 5,679.81
5	151.10 12	0.2080 2SV L 2AG .2080 AC	2	TUASON, JUAN & GODELIEVA 55 FISHER DRIVE HILLSBOROUGH, NJ 55 FISHER DRIVE	1175 08844 AH / 50	300,400 218,700 519,100		519,100		F01	1	0.00 10,500.26 5,250.13
6	151.10 13	0.2380 2SV L 2AG .2380 AC	2	NAVARRO, GEORGE & ANGELA M 53 FISHER DRIVE HILLSBOROUGH, NJ 53 FISHER DRIVE	08844 AH / 50	301,900 298,400 600,300		600,300		F01	1	0.00 12,251.86 6,125.93
7	151.10 14	0.2180 2SV L 2BG .2180 AC	2	LAMBERT, JOSEPH A JR 51 FISHER DRIVE HILLSBOROUGH, NJ 51 FISHER DRIVE	08844 AH / 50	300,700 262,300 563,000		563,000		F01	1	0.00 11,401.89 5,700.95
8	151.10 15	0.2050 2SV L 2AG .2050 AC	2	GIAMMANCO, CIRO 4 CROWEL ROAD HILLSBOROUGH, NJ 4 CROWEL ROAD	08844 AH / 50	300,000 201,400 501,400		501,400		F01	1	0.00 11,195.26 5,597.63
9	151.10 16	0.2220 2SV L 2BIG .2220 AC	2	LEE, YUNG RAE & SARAH BORGSTROM 6 CROWEL ROAD HILLSBOROUGH, NJ 6 CROWEL ROAD	08844 AH / 50	301,100 248,000 549,100		549,100		F01	1	0.00 11,594.42 5,797.21
10	151.10 17	0.2080 2SV L 2AG .2080 AC	2	HRISTOV, TSVETAN & KRASIMIRA 8 CROWEL ROAD HILLSBOROUGH, NJ 8 CROWEL ROAD	08844 AH / 50	300,300 214,700 515,000		515,000		F01	1	0.00 10,711.58 5,355.79
11	151.10 18	0.1920 2SV L 2AG .1920 AC	2	GRESH, JEFFREY J & TERESA A 10 CROWEL ROAD HILLSBOROUGH, NJ 10 CROWEL ROAD	1175 08844 AH / 50	299,900 208,700 508,600		508,600		F01	1	0.00 10,561.30 5,280.65
12	151.10 19	0.1810 2SV L 2BG .1810 AC	2	KIKTA, KEVIN J 12 CROWEL ROAD HILLSBOROUGH, NJ 12 CROWEL ROAD	08844 AH / 50	299,000 198,900 497,900		497,900		F01	1	0.00 10,328.86 5,164.43
13	151.10 20	0.1841 2SV L 2AG .1841 AC	2	MANGEL, HOWARD R & CYNTHIA L 14 CROWEL ROAD HILLSBOROUGH, NJ 14 CROWEL ROAD	1175 08844 AH / 50	298,900 225,100 524,000		524,000		F01	1	0.00 10,671.67 5,335.84
14	151.10 21	1.8675 2SV L 2AG 1.8675 AC	2	CHALIL, RAKHEESH & KARUNAKARAN J T 16 CROWEL ROAD HILLSBOROUGH, NJ 16 CROWEL ROAD	08844 AH / 50	299,400 270,000 569,400		569,400		F01	1	0.00 11,725.91 5,862.96
Page Totals						4,209,700 3,424,700	0	7,634,400				Block: 151.10 Lot: 21

1	2	3	4	5	6	7	8	9	10	11		
Line	Block No Lot No. Qualification Account #	Land Dimensions Building Description Additional Lots Acreage	Prop Class	Owner's Name Address City State Property Location	Billing Code Zip Code Zoning/Tax Map Pg	Value	Exemptions Code Amount	Net Taxable Value	Deductions Code No Owners	Special Tax Codes	Num Units	Deduction Amt 2021 Tax 2022 1st
						Land Improvemnt Total						
1	151.10 22	0.1989 2SV L 2BIG .1989 AC	2	DOMINIQUE, GEORGE & MARTHA 18 CROWEL ROAD HILLSBOROUGH, NJ 18 CROWEL ROAD	08844 AH / 50	300,000 246,000 546,000		546,000		F01	1	0.00 11,218.74 5,609.37
2	151.10 23	0.2111 2SV L 2BIG .2111 AC	2	KREMPASKY, STEVEN E & DAWN E 20 CROWEL ROAD HILLSBOROUGH, NJ 20 CROWEL ROAD	08844 AH / 50	300,600 275,000 575,600		575,600		F01	1	0.00 11,221.10 5,610.55
3	151.10 24	0.2404 2SV L 2BIG .2404 AC	2	DHOLAKLYA, SANJAY & GANDHI, JINAL 22 CROWEL ROAD HILLSBOROUGH, NJ 22 CROWEL ROAD	08844 AH / 50	301,800 220,700 522,500		522,500		F01	1	0.00 11,185.87 5,592.94
4	151.10 25	0.2140 2SV L 2AG .2140 AC	2	AROKIASWAMY, CHARLES & LAKCHOUMI 24 CROWEL ROAD HILLSBOROUGH, NJ 24 CROWEL ROAD	08844 AH / 50	300,300 233,500 533,800		533,800		F01	1	0.00 11,040.30 5,520.15
5	151.10 26	0.2070 2SV L 2BIG .2070 AC	2	LAUDATI, THOMAS J JR & JULIANNA 26 CROWEL ROAD HILLSBOROUGH, NJ 26 CROWEL ROAD	08844 AH / 50	300,400 255,800 556,200		556,200		F01	1	0.00 11,249.27 5,624.64
6	151.11 1	0.2632 2SV L 2BIG .2632 AC	2	ELSAKKA, SAFFA & TAWILA, KHALED 85 FISHER DRIVE HILLSBOROUGH, NJ 85 FISHER DRIVE	08844 AH / 50	302,800 226,900 529,700		529,700		F01	1	0.00 11,096.65 5,548.33
7	151.11 2	0.1962 2SV L 2AG .1962 AC	2	XIA, BOYA 83 FISHER DRIVE HILLSBOROUGH, NJ 83 FISHER DRIVE	08844 AH / 50	299,800 208,700 508,500		508,500		F01	1	0.00 10,608.26 5,304.13
8	151.11 3	0.1962 2SV L 2AG .1962 AC	2	BUCK, BRENT L & SHUANG ZHANG 81 FISHER DRIVE HILLSBOROUGH, NJ 81 FISHER DRIVE	08844 AH / 50	299,800 232,800 532,600		532,600		F01	1	0.00 10,791.41 5,395.71
9	151.11 4	0.1652 2SV L 2BIG .1652 AC	2	PULLA, JANARDHAN & BANDARU, LAKSHMI 79 FISHER DRIVE HILLSBOROUGH, NJ 79 FISHER DRIVE	08844 AH / 50	298,300 227,500 525,800		525,800		F01	1	0.00 11,153.00 5,576.50
10	151.11 5	0.1652 2SV L 2BIG .1652 AC	2	PARIKH, RAJAT & GAYATRI 77 FISHER DRIVE HILLSBOROUGH, NJ 77 FISHER DRIVE	08844 AH / 50	298,300 217,900 516,200		516,200		F01	1	0.00 10,629.40 5,314.70
11	151.11 6	0.1652 2SV L 2BG .1652 AC	2	CARDOSO, PAULO & CARLA 75 FISHER DRIVE HILLSBOROUGH, NJ 75 FISHER DRIVE	08844 AH / 50	298,300 253,700 552,000		552,000		F01	1	0.00 11,272.75 5,636.38
12	151.11 7	0.1652 2SV L 2BG .1652 AC	2	JANA, AMIYA & CHATTERJEE, TANUSHRI 73 FISHER DRIVE HILLSBOROUGH, NJ 73 FISHER DRIVE	08844 AH / 50	298,300 234,100 532,400		532,400		F01	1	0.00 10,697.49 5,348.75
13	151.11 8	0.1652 2SV L 2BG .1652 AC	2	COHEN, CRAIG & KAREN 71 FISHER DRIVE HILLSBOROUGH, NJ 71 FISHER DRIVE	08844 AH / 50	298,300 245,400 543,700		543,700		F01	1	0.00 10,810.19 5,405.10
14	151.11 9	0.1953 2SV L 2AG .1953 AC	2	GIRAMMA, RICHARD A & WENDY L 69 FISHER DRIVE HILLSBOROUGH, NJ 69 FISHER DRIVE	08844 AH / 50	299,800 207,400 507,200		507,200		F01	1	0.00 10,589.48 5,294.74
Page Totals						4,196,800 3,285,400	0	7,482,200				Block: 151.11 Lot: 9

1	2	3	4	5	6	7	8	9	10	11		
Line	Block No Lot No. Qualification Account #	Land Dimensions Building Description Additional Lots Acreage	Prop Class	Owner's Name Address City State Property Location	Billing Code Zip Code Zoning/Tax Map Pg	Value	Exemptions Code Amount	Net Taxable Value	Deductions Code No Owners	Special Tax Codes	Num Units	Deduction Amt 2021 Tax 2022 1st
						Land Improvemnt Total						
1	151.11 10	0.3750 2SV L 2AG .3750 AC	2	IACONO, ANTONIO & ARLETA 2 SIMONSON LANE HILLSBOROUGH, NJ 2 SIMONSON LANE	1175 08844 AH / 50	308,500 273,400 581,900		581,900		F01	1	0.00 11,833.92 5,916.96
2	151.11 11	0.2627 2SV L 2BG .2627 AC	2	DAMLE, RAJENDRA K & SWATI 4 SIMONSON LANE HILLSBOROUGH, NJ 4 SIMONSON LANE	08844 AH / 50	302,700 314,300 617,000		617,000		F01	1	0.00 12,460.84 6,230.42
3	151.11 12	0.1911 2SV L 2BG .1911 AC	2	DASS, SOURABH 6 SIMONSON LANE HILLSBOROUGH, NJ 6 SIMONSON LANE	08844 AH / 50	299,500 238,900 538,400		538,400		F01	1	0.00 10,915.86 5,457.93
4	151.11 13	0.1652 2SV L 2BIG .1652 AC	2	HAWKES, ROBERT & CAROL 8 SIMONSON LANE HILLSBOROUGH, NJ 8 SIMONSON LANE	1175 08844 AH / 50	298,300 229,900 528,200		528,200		F01	1	0.00 11,049.68 5,524.84
5	151.11 14	0.1652 2SV L 2BIG .1652 AC	2	TYAGI, VIPIN & PREETI 10 SIMONSON LANE HILLSBOROUGH, NJ 10 SIMONSON LANE	08844 AH / 50	298,300 270,800 569,100		569,100		F01	1	0.00 11,519.29 5,759.65
6	151.11 15	0.1652 2SV L 2BG .1652 AC	2	SINGH, YUVRAJ & REEMA 12 SIMONSON LANE HILLSBOROUGH, NJ 12 SIMONSON LANE	08844 AH / 50	298,300 247,400 545,700		545,700		F01	1	0.00 10,995.69 5,497.85
7	151.11 16	0.1652 2SV L 2AG .1652 AC	2	HIPPLE, JAMIE A & GORDON, AUSTIN M 14 SIMONSON LANE HILLSBOROUGH, NJ 14 SIMONSON LANE	08844 AH / 50	298,300 248,700 547,000		547,000		F01	1	0.00 10,749.14 5,374.57
8	151.11 17	0.1652 80 X 90 2SV L 2BG .0000 AC	2	JAYABALAN, KATHIRESAN 16 SIMONSON LANE HILLSBOROUGH, NJ 16 SIMONSON LANE	08844 AH / 50	298,300 261,100 559,400		559,400		F01	1	0.00 11,462.94 5,731.47
9	151.11 18	0.1839 80 X 92 TRI 2SV L 2BG .0000 AC	2	NAIK, TEJAS & SONAL 18 SIMONSON LANE HILLSBOROUGH, NJ 18 SIMONSON LANE	08844 AH / 50	299,100 219,500 518,600		518,600		F01	1	0.00 11,221.10 5,610.55
10	151.11 19	0.1983 71X 109 TRI 2SV L 2BG .0000 AC	2	DE LA CRUZ, RALPH H & KATRINA T 20 SIMONSON LANE HILLSBOROUGH, NJ 20 SIMONSON LANE	660 08844 AH / 50	299,500 255,800 555,300		555,300		F01	1	0.00 10,608.26 5,304.13
11	151.11 20	0.2613 118 X 94 2SV L 2BIG .0000 AC	2	FERNANDEZ, MICHAEL & ANA MARIA 22 SIMONSON LN HILLSBOROUGH, NJ 22 SIMONSON LANE	08844 AH / 50	302,800 262,400 565,200		565,200		F01	1	0.00 11,289.18 5,644.59
12	151.12 1	0.5397 140X168AVG 2SV L 2AG .0000 AC	2	SCOTT, LARRY M 34 MORE ROAD HILLSBOROUGH, NJ 34 MORE ROAD	08844 R / 53	342,100 221,700 563,800		563,800	S1 1	F01	1	250.00 11,374.95 5,687.48
13	151.12 2	0.4941 125X157TRI 2SV L 2AG .0000 AC	2	LOBELO, HECTOR & CARMEN 32 MORE ROAD HILLSBOROUGH, NJ 32 MORE ROAD	08844 R / 53	339,200 258,700 597,900		597,900		F01	1	0.00 12,024.11 6,012.06
14	151.12 3	0.4899 125X170 2SV L 2AG .0000 AC	2	MORGAN, MICHAEL A & ADELE M 30 MORE ROAD HILLSBOROUGH, NJ 30 MORE ROAD	08844 R / 53	339,500 242,200 581,700		581,700		F01	1	0.00 12,045.24 6,022.62
Page Totals				S1 250		4,324,400 3,544,800	0	7,869,200				Block: 151.12 Lot: 3

1	2	3	4	5	6	7	8	9	10	11		
Line	Block No Lot No. Qualification Account #	Land Dimensions Building Description Additional Lots Acreage	Prop Class	Owner's Name Address City State Property Location	Billing Code Zip Code Zoning/Tax Map Pg	Value	Exemptions Code Amount	Net Taxable Value	Deductions Code No Owners	Special Tax Codes	Num Units	Deduction Amt 2021 Tax 2022 1st
						Land Improvemnt Total						
1	151.12 4	0.4899 125X170 2SV L 2AG .0000 AC	2	CALAPATIA, JONATHAN L & MARITA Z 28 MORE ROAD HILLSBOROUGH, NJ 28 MORE ROAD	08844 R / 53	339,500 240,200 579,700		579,700		F01	1	0.00 12,005.33 6,002.67
2	151.12 5	0.7709 217X184TRI 2SV L 2BIG .0000 AC	2	BAKER, JOCELYN & KEVIN 1 HUGHEY LANE HILLSBOROUGH, NJ 1 HUGHEY LANE	08844 R / 53	352,700 376,800 729,500		729,500		F01	1	0.00 14,956.76 7,478.38
3	151.12 6	0.5387 128X151TRI 2SV L 2BIG .0000 AC	2	WATSON, SHANTEL 3 HUGHEY LANE HILLSBOROUGH, NJ 3 HUGHEY LANE	08844 R / 53	341,400 401,200 742,600		742,600		F01	1	0.00 15,475.67 7,737.84
4	151.12 7	0.5208 154X165TRI 2SV L 2BIG .0000 AC	2	ARAUJO ALMEIDA DA PA, JAIME HILARIO 5 HUGHEY LANE HILLSBOROUGH, NJ 5 HUGHEY LANE	08844 R / 53	340,500 300,700 641,200		641,200		F01	1	0.00 13,137.07 6,568.54
5	151.12 8	0.5101 196X188TRI 2SV L 2AG .0000 AC	2	KISSOON, RAMCHAND R & ISHWATTIE 7 HUGHEY LANE HILLSBOROUGH, NJ 7 HUGHEY LANE	08844 R / 53	340,100 244,500 584,600		584,600		F01	1	0.00 11,937.23 5,968.62
6	151.12 9	0.5390 193X183TRI 2SV L 2BIG .0000 AC	2	ALEXANDER, JOSEPH B & KAREN A 11 HUGHEY LANE HILLSBOROUGH, NJ 11 HUGHEY LANE	08844 R / 53	341,500 353,700 695,200		695,200		F01	1	0.00 14,341.58 7,170.79
7	151.12 10	0.5212 180X164TRI 2SV L 2BIG .0000 AC	2	DELLA CROCE, THOMAS A & SARAH H 15 HUGHEY LANE HILLSBOROUGH, NJ 15 HUGHEY LANE	08844 R / 53	340,600 306,900 647,500		647,500		F01	1	0.00 13,778.06 6,889.03
8	151.12 11	0.4591 125X160 2SV L 2BIG .0000 AC	2	DANIELS, ROSELYN Y 17 HUGHEY LANE HILLSBOROUGH, NJ 17 HUGHEY LANE	08844 R / 53	338,000 303,100 641,100		641,100		F01	1	0.00 13,245.07 6,622.54
9	151.12 12	0.4591 125X160 2SV L 2AG .0000 AC	2	SHAW, RICHARD G & CATHLEEN A 21 HUGHEY LANE HILLSBOROUGH, NJ 21 HUGHEY LANE	08844 R / 53	338,000 236,500 574,500		574,500		F01	1	0.00 11,664.86 5,832.43
10	151.12 13	0.4591 125X160 2SV L 2AG .0000 AC	2	MACARO, ABNER & CONCHITA 23 HUGHEY LANE HILLSBOROUGH, NJ 23 HUGHEY LANE	08844 R / 53	338,000 272,800 610,800		610,800		F01	1	0.00 12,737.91 6,368.96
11	151.12 14	0.5295 146X160 2SV L 2AG .0000 AC	2	SABO, JOHN & LISA 25 HUGHEY LANE HILLSBOROUGH, NJ 25 HUGHEY LANE	08844 R / 53	341,200 274,200 615,400		615,400		F01	1	0.00 12,557.10 6,278.55
12	151.12 15	0.5295 145X160 2SV L 2AG .0000 AC	2	GRAY, PHILIP 6 STOCKTON ROAD HILLSBOROUGH, NJ 6 STOCKTON ROAD	08844 R / 53	341,200 261,300 602,500		602,500		F01	1	0.00 12,237.78 6,118.89
13	151.12 16	0.4591 125X160 2SV L 2BIG .0000 AC	2	CAPACCIO, MICHAEL & BRENDA 3 SHUGAL COURT HILLSBOROUGH, NJ 3 SHUGAL COURT	08844 R / 53	338,000 261,600 599,600		599,600		F01	1	0.00 12,446.75 6,223.38
14	151.12 17	0.4599 141X143AVG 2SV L 2AG .0000 AC	2	MONACO, EMIDIO & FRANCINE 5 SHUGAL COURT HILLSBOROUGH, NJ 5 SHUGAL COURT	08844 R / 53	337,400 275,900 613,300		613,300		F01	1	0.00 12,625.20 6,312.60
Page Totals						4,768,100 4,109,400	0	8,877,500				Block: 151.12 Lot: 17

1	2	3	4	5	6	7	8	9	10	11		
Line	Block No Lot No. Qualification Account #	Land Dimensions Building Description Additional Lots Acreage	Prop Class	Owner's Name Address City State Property Location	Billing Code Zip Code Zoning/Tax Map Pg	Value	Exemptions Code Amount	Net Taxable Value	Deductions Code No Owners	Special Tax Codes	Num Units	Deduction Amt 2021 Tax 2022 1st
						Land Improvemnt Total						
1	151.12 18	0.7928 109X212TRI 2SV L 2AG .0000 AC	2	DESAI, NEEL D & AMIN, HETAL S 7 SHUGAL COURT HILLSBOROUGH, NJ 7 SHUGAL COURT	08844 R / 53	354,200 386,800 741,000		741,000		F01	1	0.00 15,879.53 7,939.77
2	151.12 19	0.8022 108X232AVG 2SV L 2BIG .0000 AC	2	LOMBARDI, PATRICK & CONCETTA 8 SHUGAL COURT HILLSBOROUGH, NJ 8 SHUGAL COURT	08844 R / 53	354,700 271,700 626,400		626,400		F01	1	0.00 13,113.59 6,556.80
3	151.12 20	0.6077 110X159AVG 2SV L 2BIG .0000 AC	2	DESHMUKH, SANDEEP & BHAGYASHRI 6 SHUGAL COURT HILLSBOROUGH, NJ 6 SHUGAL COURT	08844 R / 53	345,100 330,300 675,400		675,400		F01	1	0.00 13,564.40 6,782.20
4	151.12 21	0.5141 150X149AVG 2SV L 2AG .0000 AC	2	LIONA, JOSEPH & DINA 4 SHUGAL COURT HILLSBOROUGH, NJ 4 SHUGAL COURT	08844 R / 53	340,700 245,500 586,200		586,200		F01	1	0.00 11,761.14 5,880.57
5	151.12 22	0.5754 140X180 2SV L 2AG .0000 AC	2	ROKOSZAK, ROBERT & MARIA 4 STOCKTON ROAD HILLSBOROUGH, NJ 4 STOCKTON ROAD	08844 R / 53	343,300 222,600 565,900		565,900		F01	1	0.00 11,519.29 5,759.65
6	151.13 1	0.7227 145X206AVG 2SV L 2BIG .0000 AC	2	ESPOSITO, DANIEL R & EILEEN G 1 MORE ROAD HILLSBOROUGH, NJ 1 MORE ROAD	08844 R / 53	350,400 287,900 638,300		638,300		F01	1	0.00 12,951.57 6,475.79
7	151.13 2	0.5454 122X183TRI 2SV L 2BIG .0000 AC	2	VU, HAO & MARY X 3 MORE ROAD HILLSBOROUGH, NJ 3 MORE ROAD	08844 R / 53	340,800 315,900 656,700		656,700		F01	1	0.00 13,336.64 6,668.32
8	151.13 3	0.4927 118X165TRI 2SV L 2BIG .0000 AC	2	CHENG, WEI C & CHRISTINA M L 5 MORE ROAD HILLSBOROUGH, NJ 5 MORE ROAD	08844 R / 53	339,400 253,400 592,800		592,800		F01	1	0.00 12,118.03 6,059.02
9	151.13 4	0.4677 125X162 2SV L 2BIG .0000 AC	2	DE DOMINICIS, ANTHONY & KRISTIN 7 MORE ROAD HILLSBOROUGH, NJ 7 MORE ROAD	08844 R / 53	339,800 291,300 631,100		631,100		F01	1	0.00 13,461.09 6,730.55
10	151.13 5	0.4628 125X160 2SV L 2BIG .0000 AC	2	CASCIO, MICHAEL P 9 MORE ROAD HILLSBOROUGH, NJ 9 MORE ROAD	08844 R / 53	338,200 273,400 611,600		611,600		F01	1	0.00 12,474.93 6,237.47
11	151.13 6	0.4591 125X160 2SV L 2BIG .0000 AC	2	GOLDSCHMIDT, ALLEN & SUZANNE 11 MORE ROAD HILLSBOROUGH, NJ 11 MORE ROAD	08844 R / 53	338,000 234,700 572,700		572,700		F01	1	0.00 11,836.27 5,918.14
12	151.13 7	0.4591 125X160 2SV L 2AG .0000 AC	2	BROWNLIE, BRIAN J & SHOCKLEY, JAMIE L 13 MORE ROAD HILLSBOROUGH, NJ 13 MORE ROAD	08844 R / 53	338,000 249,100 587,100		587,100		F01	1	0.00 11,904.36 5,952.18
13	151.13 8	0.4591 125X160 2SV L 2BIG .0000 AC	2	NEWMAN, PHIL & LAURA 15 MORE ROAD HILLSBOROUGH, NJ 15 MORE ROAD	08844 R / 53	338,000 313,600 651,600		651,600		F01	1	0.00 13,425.86 6,712.93
14	151.13 9	0.4591 125X160 2SV L 2BIG .0000 AC	2	SAPIRMAN, LOUIS A & NADINE K 17 MORE ROAD HILLSBOROUGH, NJ 17 MORE ROAD	08844 R / 53	321,100 279,300 600,400		600,400		F01	1	0.00 12,493.71 6,246.86
Page Totals						4,781,700 3,955,500	0	8,737,200				Block: 151.13 Lot: 9

1	2	3	4	5	6	7	8	9	10	11		
Line	Block No Lot No. Qualification Account #	Land Dimensions Building Description Additional Lots Acreage	Prop Class	Owner's Name Address City State Property Location	Billing Code Zip Code Zoning/Tax Map Pg	Value	Exemptions Code Amount	Net Taxable Value	Deductions Code No Owners	Special Tax Codes	Num Units	Deduction Amt 2021 Tax 2022 1st
						Land Improvemnt Total						
1	151.13 10	0.4591 125X160 2SV L 2AG .0000 AC	2	COMEAU, RICHARD S & YVONNE M 19 MORE ROAD HILLSBOROUGH, NJ 19 MORE ROAD	08844 R / 53	321,100 263,700 584,800		584,800		F01	1	0.00 11,892.63 5,946.32
2	151.13 11	0.4591 125X160 2SV L 2AG .0000 AC	2	IRIBARRA, SIDULFO & LAVA, RHONA 21 MORE ROAD HILLSBOROUGH, NJ 21 MORE ROAD	08844 R / 53	304,200 248,000 552,200		552,200		F01	1	0.00 11,516.95 5,758.48
3	151.13 12	0.4591 125X160 2SV L 2AG .0000 AC	2	WOMACK, RODERICK J & STACEY L 23 MORE ROAD HILLSBOROUGH, NJ 23 MORE ROAD	08844 R / 53	304,200 296,800 601,000		601,000		F01	1	0.00 12,322.30 6,161.15
4	151.13 13	14.3092 OPEN SPACE 14.3092 AC	15C	TOWNSHIP OF HILLSBOROUGH 379 SOUTH BRANCH ROAD HILLSBOROUGH, NJ TRIANGLE ROAD	08844 R / 53	100,200 0 100,200		*Exempt*		F01	1	0.00 0.00 0.00
5	151.13 14	0.915 .9150 AC	1	PUBLIC SERVICE ELEC & GAS CO 80 PARK PL PROP TAX 6 FLR NEWARK, NJ TRIANGLE ROAD	07102-4194 R / 53	43,900 0 43,900		43,900		F01	1	0.00 1,030.78 515.39
6	151.13 15	0.9350 .9350 AC	1	PUBLIC SERVICE ELEC & GAS CO 80 PARK PL PROP TAX 6 FLR NEWARK, NJ TRIANGLE ROAD	07102-4194 R / 53	46,500 0 46,500		46,500		F01	1	0.00 1,091.83 545.92
7	151.13 16	0.9530 150X317 AKA B 151 L 11.D .0000 AC	1	PUBLIC SERVICE ELEC & GAS CO 80 PARK PL PROP TAX 6 FLR NEWARK, NJ TRIANGLE ROAD	07102-4194 R / 53	46,800 0 46,800		46,800		F01	1	0.00 1,098.86 549.43
8	151.13 17	1.240 190X323 AKA B 151 L 11.C .0000 AC	1	PUBLIC SERVICE ELEC & GAS CO 80 PARK PL PROP TAX 6 FLR NEWARK, NJ TRIANGLE ROAD	07102-4194 R / 53	60,700 0 60,700		60,700		F01	1	0.00 1,425.24 712.62
9	151.13 18	4.4800 AKA B 151 L 11.B 4.4800 AC	1	DSHC REAL ESTATE OWNED, LLC 12 SCHALKS CROSSING RD PLAINSBORO, NJ TRIANGLE ROAD	08536 R / 53	212,300 0 212,300		212,300		F01	1	0.00 4,686.61 2,343.31
10	151.13 19	0.0000 150X547 1SF R 1AG AKA B 151 L 11.A .0000 AC	2	POLNASEK, ANNA MAE 259 TRIANGLE ROAD HILLSBOROUGH, NJ 259 TRIANGLE ROAD	08844 R / 53	208,900 126,900 335,800		335,800	S1 W1 1	F01	1	500.00 7,199.10 3,599.55
11	151.13 20.01	1.416 1SF R AKA LOT 20 1.4160 AC	2	RAMIREZ, EMETERIO 519 FARM ROAD HILLSBOROUGH, NJ 519 FARM ROAD	08844 R / 53	204,100 130,200 334,300		334,300		F01	1	0.00 7,332.81 3,666.41
12	151.13 20.02	1.4109 AKA LOT 20 1.4109 AC	1	SKYMANOR PROPERTIES, LLC 18 CLARK COURT BASKING RIDGE, NJ 521 FARM ROAD	07920 R / 53	165,400 0 165,400		165,400		F01	1	0.00 1,930.06 965.03
13	151.13 21	3.4530 1.5SF F 2UG AKA B 151 L 10 3.4530 AC	2	POLNASEK, HELEN A 269 TRIANGLE ROAD HILLSBOROUGH, NJ 269 TRIANGLE ROAD	08844 R / 53	224,500 167,200 391,700		391,700		F01	1	0.00 8,779.18 4,389.59
14	151.15 1.01 P0002	0.6380 COMMON ELEMENT COMMON ELEMENT .6380 AC	15F	WEYBRIDGE PLACE TOWNHOUSE ASSOC. 30 WALL STREET PRINCETON, NJ WEYBRIDGE DRIVE	08540 CR / 46	0 0 0		*Exempt*		F01	1	0.00 0.00 0.00
Page Totals				S1 250	W1 250	2,142,600 1,232,800	0	3,375,400				Block: 151.15 Lot: 1.01

1	2	3	4	5	6	7	8	9	10	11		
Line	Block No Lot No. Qualification Account #	Land Dimensions Building Description Additional Lots Acreage	Prop Class	Owner's Name Address City State Property Location	Billing Code Zip Code Zoning/Tax Map Pg	Value	Exemptions Code Amount	Net Taxable Value	Deductions Code No Owners	Special Tax Codes	Num Units	Deduction Amt 2021 Tax 2022 1st
						Land Improvemnt Total						
1	151.15 1.03 P0003	5.9260 APPORTIONED COMMON ELEMENTS 5.9260 AC	15F	WEYBRIDGE PLACE TOWNHOUSE ASSOC. 30 WALL STREET PRINCETON, NJ WEYBRIDGE DRIVE	08540 R2 / 46	0 0 0		*Exempt*		F01	1	0.00 0.00 0.00
2	151.15 1.05	0.0400 OPEN SPACE .0400 AC	1	MAJESTIC KNOLLS 58A SOUTH STREET MORRISTOWN, NJ WILLIAMSBURG DR-OPEN SPAC	07960 R2 / 49	0 0 0		0		F01	1	0.00 0.00 0.00
3	151.15 55	27X120 GARAGE SECTION II .0744 AC	2	SHARMA, VIJAY & ARTI 49 FOXHILL LANE HILLSBOROUGH, NJ 49 FOXHILL LANE	08844 R2 / 46	170,000 211,300 381,300		381,300		F01	1	0.00 8,513.85 4,256.93
4	151.15 56	26X120 GARAGE AKA N 151.N .0716 AC	2	MURPHY, KEVIN 47 FOXHILL LANE HILLSBOROUGH, NJ 47 FOXHILL LANE	08844 R2 / 46	170,000 163,600 333,600		333,600		F01	1	0.00 7,386.81 3,693.41
5	151.15 57	26X120 GARAGE SECTION II .0716 AC	2	DORSEY, KEVIN J & MARY ELLEN Z 210 STEPHEN WAY HILLSBOROUGH, NJ 45 FOXHILL LANE	08844 R2 / 46	170,000 192,700 362,700		362,700		F01	1	0.00 8,072.42 4,036.21
6	151.15 58	26X120 GARAGE SECTION II .0716 AC	2	ROSEN, NORMAN D & IRENE B 43 FOXHILL LANE HILLSBOROUGH, NJ 43 FOXHILL LANE	1175 08844 R2 / 46	170,000 186,100 356,100		356,100		F01	1	0.00 7,915.11 3,957.56
7	151.15 59	26X120 GARAGE SECTION II .0716 AC	2	MULLASSERY, STEVEN J & THOMAS, LITA 41 FOXHILL LANE HILLSBOROUGH, NJ 41 FOXHILL LANE	08844 R2 / 46	170,000 195,900 365,900		365,900		F01	1	0.00 8,147.56 4,073.78
8	151.15 60	26X120 GARAGE SECTION II .0716 AC	2	KLEIN, MARY LYNN 39 FOXHILL LANE HILLSBOROUGH, NJ 39 FOXHILL LANE	08844 R2 / 46	170,000 186,900 356,900		356,900		F01	1	0.00 7,950.33 3,975.17
9	151.15 61	26X119 GARAGE SECTION II .0710 AC	2	SZABOCSIK, PAUL 37 FOXHILL LANE HILLSBOROUGH, NJ 37 FOXHILL LANE	08844 R2 / 46	170,000 158,000 328,000		328,000		F01	1	0.00 7,255.32 3,627.66
10	151.15 62	26X112 GARAGE AKA B 151.B .0669 AC	2	ALLEY, WENDY D 35 FOXHILL LANE HILLSBOROUGH, NJ 35 FOXHILL LANE	08844 R2 / 46	170,000 203,700 373,700		373,700		F01	1	0.00 8,342.45 4,171.23
11	151.15 63	26X107 GARAGE SECTION II .0639 AC	2	GRECO, DANIELLE 17 FOXHILL LANE HILLSBOROUGH, NJ 17 FOXHILL LANE	08844 R2 / 46	170,000 233,400 403,400		403,400		F01	1	0.00 9,044.50 4,522.25
12	151.15 64	26X117 GARAGE SECTION II .0698 AC	2	KURZE, SHELLEY 737 PERRIEN PLACE GROSSE POINT WOODS, MI 15 FOXHILL LANE	48236 R2 / 46	170,000 171,100 341,100		341,100		F01	1	0.00 7,562.91 3,781.46
13	151.15 65	26X120 GARAGE SECTION II .0716 AC	2	KLINE, JILL A 13 FOXHILL LANE HILLSBOROUGH, NJ 13 FOXHILL LANE	08844 R2 / 46	170,000 192,300 362,300		362,300		F01	1	0.00 8,063.03 4,031.52
14	151.15 66	26X121 GARAGE SECTION II .0722 AC	2	SAVERINO, ALFONSO 11 FOXHILL LANE HILLSBOROUGH, NJ 11 FOXHILL LANE	08844 R2 / 46	170,000 200,300 370,300		370,300		F01	1	0.00 8,262.62 4,131.31
Page Totals						2,040,000 2,295,300	0	4,335,300				Block: 151.15 Lot: 66

1	2	3		4			5	6	7	8	9	10	11
Line	Block No Lot No. Qualification Account #	Land Dimensions Building Description Additional Lots Acreage	Prop Class	Owner's Name Address City State Property Location	Billing Code Zip Code Zoning/Tax Map Pg	Value	Exemptions Code Amount	Net Taxable Value	Deductions Code No Owners	Special Tax Codes	Num Units	Deduction Amt 2021 Tax 2022 1st	
						Land Improvemnt Total							
1	151.15 67	26X121 GARAGE SECTION II .0722 AC	2	IWANECHKO, MARIA 9 FOXHILL LANE HILLSBOROUGH, NJ 9 FOXHILL LANE	08844 R2 / 46	170,000 160,200 330,200		330,200		F01	1	0.00 7,316.37 3,658.19	
2	151.15 68	26X120 GARAGE SECTION II .0716 AC	2	ESCORRIOLA, ALEJANDRO 7 FOXHILL LANE HILLSBOROUGH, NJ 7 FOXHILL LANE	08844 R2 / 46	170,000 208,700 378,700		378,700		F01	1	0.00 8,466.89 4,233.45	
3	151.15 69	27X117 GARAGE SECTION II .0725 AC	2	HARTMANN, VINCENT A III 109 ITALIA LANE CLAYTON, NC 5 FOXHILL LANE	27527 R2 / 46	170,000 227,400 397,400		397,400		F01	1	0.00 8,891.88 4,445.94	
4	151.15 70	28X136 GARAGE SECTION II .0874 AC	2	GUIDO, RICHARD & CARLSEN, CHERILYN 2 FOX HILL LN HILLSBOROUGH, NJ 2 FOXHILL LANE	08844 R2 / 46	170,000 219,400 389,400		389,400		F01	1	0.00 8,701.69 4,350.85	
5	151.15 71	26X129 GARAGE SECTION II .0770 AC	2	ANAKHASYAN, ANNA 4 FOXHILL LANE HILLSBOROUGH, NJ 4 FOXHILL LANE	08844 R2 / 46	170,000 158,000 328,000		328,000		F01	1	0.00 7,252.98 3,626.49	
6	151.15 72	26X122 GARAGE SECTION II .0728 AC	2	BANDYOPADHYAY, ARNAB 6 FOXHILL LANE HILLSBOROUGH, NJ 6 FOXHILL LANE	08844 R2 / 46	170,000 205,000 375,000		375,000		F01	1	0.00 8,370.63 4,185.32	
7	151.15 73	26X117 GARAGE SECTION II .0698 AC	2	CALL, BRADLEY G & RACHEL 8 FOXHILL LANE HILLSBOROUGH, NJ 8 FOXHILL LANE	08844 R2 / 46	170,000 198,900 368,900		368,900		F01	1	0.00 8,218.00 4,109.00	
8	151.15 74	26X113 GARAGE SECTION II .0674 AC	2	MCLAUGHLIN, FRANCIS L 10 FOX HILL LN HILLSBOROUGH, NJ 10 FOXHILL LANE	08844 R2 / 46	170,000 188,400 358,400		358,400		F01	1	0.00 7,983.20 3,991.60	
9	151.15 75	0.067 GARAGE AKA B 151.B .0670 AC	2	MAKAREVIC, STANLEY E & JILL S 12 FOXHILL LANE HILLSBOROUGH, NJ 12 FOXHILL LANE	660 08844 R2 / 46	170,000 197,800 367,800		367,800		F01	1	0.00 8,203.91 4,101.96	
10	151.15 76	26X116 GARAGE SECTION II .0692 AC	2	BLITZER, DANIEL 14 FOXHILL LANE HILLSBOROUGH, NJ 14 FOXHILL LANE	08844 R2 / 46	170,000 169,200 339,200		339,200		F01	1	0.00 7,518.30 3,759.15	
11	151.15 77	27X122 GARAGE SECTION II .0756 AC	2	CORNELL, ROBERT 16 FOXHILL LANE HILLSBOROUGH, NJ 16 FOXHILL LANE	1107 08844 R2 / 46	170,000 215,600 385,600		385,600		F01	1	0.00 8,612.46 4,306.23	
12	151.15 78	27X110 GARAGE SECTION II .0682 AC	2	NORRBOM, MELISSA J & ERIC M 20 FOXHILL LANE HILLSBOROUGH, NJ 20 FOXHILL LANE	08844 R2 / 46	170,000 221,000 391,000		391,000		F01	1	0.00 8,741.61 4,370.81	
13	151.15 79	26X110 GARAGE SECTION II .0657 AC	2	SULLIVAN, BETTY L 22 FOXHILL LANE HILLSBOROUGH, NJ 22 FOXHILL LANE	660 08844 R2 / 46	170,000 155,400 325,400		325,400		F01	1	0.00 7,191.93 3,595.97	
14	151.15 80	26X110 GARAGE SECTION II .0657 AC	2	TRIVEDI, MALAV 24 FOXHILL LANE HILLSBOROUGH, NJ 24 FOXHILL LANE	08844 R2 / 46	170,000 201,500 371,500		371,500		F01	1	0.00 8,286.10 4,143.05	
Page Totals						2,380,000 2,726,500	0	5,106,500				Block: 151.15 Lot: 80	

1	2	3	4	5	6	7	8	9	10	11		
Line	Block No Lot No. Qualification Account #	Land Dimensions Building Description Additional Lots Acreage	Prop Class	Owner's Name Address City State Property Location	Billing Code Zip Code Zoning/Tax Map Pg	Value	Exemptions Code Amount	Net Taxable Value	Deductions Code No Owners	Special Tax Codes	Num Units	Deduction Amt 2021 Tax 2022 1st
						Land Improvemnt Total						
1	151.15 81	26X110 GARAGE SECTION II .0657 AC	2	CHARLES, ASHAKI 26 FOXHILL LANE HILLSBOROUGH, NJ 26 FOXHILL LANE	08844 R2 / 46	170,000 199,900 369,900		369,900		F01	1	0.00 8,241.48 4,120.74
2	151.15 82	26X116 GARAGE SECTION II .0692 AC	2	MELILLI, KATHLEEN A TRUSTEE 28 FOXHILL LANE HILLSBOROUGH, NJ 28 FOXHILL LANE	1107 08844 R2 / 46	170,000 174,400 344,400		344,400		F01	1	0.00 7,652.14 3,826.07
3	151.15 83	27X116 GARAGE SECTION II .0719 AC	2	AHMED, ISHTIAQ & HUSNA 30 FOXHILL LANE HILLSBOROUGH, NJ 30 FOXHILL LANE	08844 R2 / 46	170,000 233,300 403,300		403,300		F01	1	0.00 9,042.15 4,521.08
4	151.15 84	27X124 GARAGE SECTION II .0769 AC	2	MORAN, HEATHER 34 FOXHILL LANE HILLSBOROUGH, NJ 34 FOXHILL LANE	08844 R2 / 46	170,000 210,800 380,800		380,800		F01	1	0.00 8,511.51 4,255.76
5	151.15 85	26X124 GARAGE SECTION II .0740 AC	2	HUANG, SHIHTSE & DESSANTI, M., 36 FOXHILL LANE HILLSBOROUGH, NJ 36 FOXHILL LANE	08844 R2 / 46	170,000 163,800 333,800		333,800		F01	1	0.00 7,356.29 3,678.15
6	151.15 86	26X116 GARAGE SECTION II .0692 AC	2	MORRISEY, SCOTT R & MARIANNE E 38 FOXHILL LANE HILLSBOROUGH, NJ 38 FOXHILL LANE	08844 R2 / 46	170,000 192,300 362,300		362,300		F01	1	0.00 8,063.03 4,031.52
7	151.15 87	26X115 GARAGE SECTION II .0686 AC	2	ZARRO, ELIZABETH A 526 EASTON AVENUE SOMERSET, NJ 40 FOXHILL LANE	08873 R2 / 46	170,000 175,300 345,300		345,300		F01	1	0.00 7,666.23 3,833.12
8	151.15 88	26X115 GARAGE SECTION II .0686 AC	2	DURANT, JONATHAN D 42 FOXHILL LANE HILLSBOROUGH, NJ 42 FOXHILL LANE	08844 R2 / 46	170,000 163,100 333,100		333,100		F01	1	0.00 7,375.07 3,687.54
9	151.15 89	26X115 GARGE SECTION II .0686 AC	2	FACAS, CHRISTOPHER & MEREDITH K 44 FOXHILL LANE HILLSBOROUGH, NJ 44 FOXHILL LANE	08844 R2 / 46	170,000 187,100 357,100		357,100		F01	1	0.00 7,940.94 3,970.47
10	151.15 90	26X115 GARAGE SECTION II .0686 AC	2	DESAI, SAMEER & MANEESHA 46 FOXHILL LANE HILLSBOROUGH, NJ 46 FOXHILL LANE	08844 R2 / 46	170,000 201,300 371,300		371,300		F01	1	0.00 8,276.71 4,138.36
11	151.15 91	27X115 GARAGE SECTION II .0713 AC	2	BALASUBRAMANIAN, JEYASANKAR & MURUG 48 FOXHILL LANE HILLSBOROUGH, NJ 48 FOXHILL LANE	08844 R2 / 46	170,000 229,100 399,100		399,100		F01	1	0.00 8,760.39 4,380.20
12	151.15 92	27X115 GARAGE SECTION II .0713 AC	2	CRIVELLO, THOMAS M & PATRICIA A 70 HAVERFORD COURT HILLSBOROUGH, NJ 70 HAVERFORD COURT	08844 R2 / 46	170,000 233,900 403,900		403,900		F01	1	0.00 9,056.24 4,528.12
13	151.15 93	26X115 GARAGE SECTION II .0686 AC	2	ROSPOPA, CHARLES W & DEY, JUNE F 72 HAVERFORD COURT HILLSBOROUGH, NJ 72 HAVERFORD COURT	1212 08844 R2 / 46	170,000 171,700 341,700		341,700		F01	1	0.00 7,588.74 3,794.37
14	151.15 94	26X115 GARAGE SECTION II .0686 AC	2	MILNE, ELIZABETH J 74 HAVERFORD COURT HILLSBOROUGH, NJ 74 HAVERFORD COURT	08844 R2 / 46	170,000 160,200 330,200		330,200		F01	1	0.00 7,066.37 3,533.19
Page Totals						2,380,000 2,696,200	0	5,076,200				Block: 151.15 Lot: 94

1	2	3	4	5	6	7	8	9	10	11		
Line	Block No Lot No. Qualification Account #	Land Dimensions Building Description Additional Lots Acreage	Prop Class	Owner's Name Address City State Property Location	Billing Code Zip Code Zoning/Tax Map Pg	Value	Exemptions Code Amount	Net Taxable Value	Deductions Code No Owners	Special Tax Codes	Num Units	Deduction Amt 2021 Tax 2022 1st
						Land Improvemnt Total						
1	151.15 95	26X115 GARAGE SECTION II .0686 AC	2	REID, JOSEPH & JOHANNA 76 HAVERFORD COURT HILLSBOROUGH, NJ 76 HAVERFORD COURT	08844 R2 / 46	170,000 190,200 360,200		360,200		F01	1	0.00 8,025.46 4,012.73
2	151.15 96	26X115 GARAGE SECTION II .0686 AC	2	BOROWICZ, GARY W & ANN MARIE 78 HAVERFORD COURT HILLSBOROUGH, NJ 78 HAVERFORD COURT	5235 08844 R2 / 46	170,000 167,200 337,200		337,200		F01	1	0.00 7,483.08 3,741.54
3	151.15 97	26X115 GARAGE SECTION II .0686 AC	2	ANDERSON, MICHAEL 80 HAVERFORD COURT HILLSBOROUGH, NJ 80 HAVERFORD COURT	08844 R2 / 46	170,000 168,500 338,500		338,500		F01	1	0.00 7,501.87 3,750.94
4	151.15 98	27X115 GARAGE AKA B 151.B .0713 AC	2	HAYDEN, JENNIFER ANN 82 HAVERFORD COURT HILLSBOROUGH, NJ 82 HAVERFORD COURT	08844 R2 / 46	170,000 173,700 343,700		343,700		F01	1	0.00 7,633.35 3,816.68
5	151.15 99	27X115 GARAGE SECTION II .0713 AC	2	WEST, MONIQUE D 84 HAVERFORD COURT HILLSBOROUGH, NJ 84 HAVERFORD COURT	08844 R2 / 46	170,000 221,300 391,300		391,300		F01	1	0.00 8,758.04 4,379.02
6	151.15 100	27X115 GARAGE SECTION II .0713 AC	2	SCARANO, WAYNE & CATHERINE 83 HAVERFORD COURT HILLSBOROUGH, NJ 83 HAVERFORD COURT	4440 08844 R2 / 46	170,000 224,400 394,400		394,400		F01	1	0.00 8,821.44 4,410.72
7	151.15 101	26X115 GARAGE SECTION II .0686 AC	2	CHIERCHIE, GREGORY 81 HAVERFORD COURT HILLSBOROUGH, NJ 81 HAVERFORD COURT	08844 R2 / 46	170,000 173,200 343,200		343,200		F01	1	0.00 7,619.27 3,809.64
8	151.15 102	26X115 GARAGE SECTION II .0686 AC	2	MADDEN, TRUDY A & WILLIAM 79 HAVERFORD COURT HILLSBOROUGH, NJ 79 HAVERFORD COURT	08844 R2 / 46	170,000 188,500 358,500		358,500	V1 2	F01	1	250.00 7,980.86 3,990.43
9	151.15 103	26X115 GARAGE SECTION II .0686 AC	15F	JENKINS, LONELL & TANGIE 77 HAVERFORD COURT HILLSBOROUGH, NJ 77 HAVERFORD COURT	08844 R2 / 46	170,000 195,100 365,100		*Exempt*		F01	1	0.00 7,885.83 3,942.92
10	151.15 104	26X115 GARAGE SECTION II .0686 AC	2	ZIMINSKI, MATTHEW A 75 HAVERFORD COURT HILLSBOROUGH, NJ 75 HAVERFORD COURT	08844 R2 / 46	170,000 162,800 332,800		332,800		F01	1	0.00 7,375.07 3,687.54
11	151.15 105	26X115 GARAGE .0686 AC	2	TASSADUQ, BILAL & OSMAN, SAHAR 73 HAVERFORD CT HILLSBOROUGH, NJ 73 HAVERFORD COURT	08844 R2 / 46	170,000 177,700 347,700		347,700		F01	1	0.00 7,645.09 3,822.55
12	151.15 106	26X117 GARAGE SECTION II .0698 AC	2	SMITH, CHRISTINE 71 HAVERFORD COURT HILLSBOROUGH, NJ 71 HAVERFORD COURT	08844 R2 / 46	170,000 156,900 326,900		326,900		F01	1	0.00 7,234.19 3,617.10
13	151.15 107	27X117 GARAGE SECTION II .0725 AC	2	SINGH, MANDEEP & KAUR, PUNEET 69 HAVERFORD COURT HILLSBOROUGH, NJ 69 HAVERFORD COURT	08844 R2 / 46	170,000 213,200 383,200		383,200		F01	1	0.00 8,567.86 4,283.93
14	151.15 108	27X128 GARAGE SECTION II .0793 AC	2	KIM, JINSUK & LEE, SUN Y 65 HAVERFORD COURT HILLSBOROUGH, NJ 65 HAVERFORD COURT	08844 R2 / 46	170,000 207,900 377,900		377,900		F01	1	0.00 8,448.10 4,224.05
Page Totals				V1 250		2,210,000 2,425,500	0	4,635,500				Block: 151.15 Lot: 108

1	2	3	4	5	6	7	8	9	10	11		
Line	Block No Lot No. Qualification Account #	Land Dimensions Building Description Additional Lots Acreage	Prop Class	Owner's Name Address City State Property Location	Billing Code Zip Code Zoning/Tax Map Pg	Value	Exemptions Code Amount	Net Taxable Value	Deductions Code No Owners	Special Tax Codes	Num Units	Deduction Amt 2021 Tax 2022 1st
						Land Improvemnt Total						
1	151.15 109	26X128 GARAGE SECTION II .0764 AC	2	BUCH, JAY H & JHANVI THAKER 63 HAVERFORD COURT HILLSBOROUGH, NJ 63 HAVERFORD COURT	08844 R2 / 46	170,000 183,400 353,400		353,400		F01	1	0.00 7,851.71 3,925.86
2	151.15 110	26X128 GARAGE SECTION II .0764 AC	2	BURT, MARCELLA A 61 HAVERFORD COURT HILLSBOROUGH, NJ 61 HAVERFORD COURT	08844 R2 / 46	170,000 183,700 353,700		353,700		F01	1	0.00 7,870.50 3,935.25
3	151.15 111	26X115 GARAGE SECTION II .0686 AC	2	SOLOVEY, ALEXANDER 59 HAVERFORD COURT HILLSBOROUGH, NJ 59 HAVERFORD COURT	08844 R2 / 46	170,000 201,200 371,200		371,200		F01	1	0.00 8,288.44 4,144.22
4	151.15 112	26X113 GARAGE SECTION II .0674 AC	2	BABEY, GARY J 57 HAVERFORD COURT HILLSBOROUGH, NJ 57 HAVERFORD COURT	08844 R2 / 46	170,000 197,300 367,300		367,300		F01	1	0.00 8,192.18 4,096.09
5	151.15 113	26X113 GARAGE SECTION II .0674 AC	2	LLOYD, DAVID S & CHARLENE M 55 HAVERFORD COURT HILLSBOROUGH, NJ 55 HAVERFORD COURT	08844 R2 / 46	170,000 185,200 355,200		355,200	V1 2	F01	1	250.00 7,643.98 3,821.99
6	151.15 114	GARAGE 26X113 TOWNHOUSE C SECTION II .0674 AC	2	MORALES, ANA Y & CHAVES, WILLIAM 53 HAVERFORD CT HILLSBOROUGH, NJ 53 HAVERFORD COURT	08844 R2 / 46	170,000 178,700 348,700		348,700		F01	1	0.00 7,753.10 3,876.55
7	151.15 115	26X113 GARAGE SECTION II .0674 AC	2	JULIEN, MARILYN 51 HAVERFORD COURT HILLSBOROUGH, NJ 51 HAVERFORD COURT	08844 TC / 46	170,000 209,100 379,100		379,100		F01	1	0.00 8,476.28 4,238.14
8	151.15 116	200X286 1.5SF F 2UG 1.3131 AC	2	FIERST, MICHAEL & KAREN 238 EASTHAM ROAD POINT PLEASANT, NJ 113 SOUTH TRIANGLE ROAD	08742 CR / 46	203,200 161,500 364,700		364,700		F01	1	0.00 8,041.91 4,020.96
9	151.15 117	1.0000 1SF R 2AG 1.0000 AC	2	SMITH, BETHANN 111 SOUTH TRIANGLE ROAD HILLSBOROUGH, NJ 111 SOUTH TRIANGLE ROAD	5235 08844 CR / 46	202,100 142,100 344,200		344,200		F01	1	0.00 7,729.62 3,864.81
10	151.15 118	2.2000 50X626 2SF L 2AG .0000 AC	2	RODRIGUEZ, AMANDA H 107 SOUTH TRIANGLE ROAD HILLSBOROUGH, NJ 107 SOUTH TRIANGLE ROAD	08844 CR / 46	212,300 275,400 487,700		487,700		F01	1	0.00 10,861.85 5,430.93
11	151.15 119	3.5210 2SAL O 2AG 3.5210 AC	2	DEC, TERESA 103 SOUTH TRIANGLE ROAD HILLSBOROUGH, NJ 103 SOUTH TRIANGLE ROAD	08844 CR / 46	226,300 194,200 420,500		420,500		F01	1	0.00 9,375.57 4,687.79
12	151.15 120	2.9300 1SAL R 2AG 2.9300 AC	2	GABRYEL-BOCHENSKI, IWONA M. & G. 99 S. TRIANGLE RD. HILLSBOROUGH, NJ 99 SOUTH TRIANGLE ROAD	08844 CR / 46	219,300 193,600 412,900		412,900		F01	1	0.00 9,370.87 4,685.44
13	151.15 121	0.6000 1.5SF F 2UNITS .6000 AC	2	CAPPS, THERESA 101 SOUTH TRIANGLE RD HILLSBOROUGH, NJ 101 SOUTH TRIANGLE ROAD	08844 CR / 46	179,500 195,100 374,600		374,600		F01	2	0.00 8,253.23 4,126.62
14	151.16 1 P0004	9.7880 APPORTIONED COMMON ELEMENTS 9.7880 AC	15F	WEYBRIDGE PLACE TOWNHOUSE ASSOC 30 WALL STREET PRINCETON, NJ WEYBRIDGE DRIVE	08540 R2 / 47	0 0 0		*Exempt*		F01	1	0.00 0.00 0.00
Page Totals			V1 250			2,432,700 2,500,500	0	4,933,200				Block: 151.16 Lot: 1

1	2	3	4	5	6	7	8	9	10	11		
Line	Block No Lot No. Qualification Account #	Land Dimensions Building Description Additional Lots Acreage	Prop Class	Owner's Name Address City State Property Location	Billing Code Zip Code Zoning/Tax Map Pg	Value	Exemptions Code Amount	Net Taxable Value	Deductions Code No Owners	Special Tax Codes	Num Units	Deduction Amt 2021 Tax 2022 1st
						Land Improvemnt Total						
1	151.16 1.02 P0005	3.0110 APPORTIONED COMMON ELEMENTS 3.0110 AC	15F	WEYBRIDGE PLACE TOWNHOUSE ASSOC. 30 WALL STREET PRINCETON, NJ WEYBRIDGE DRIVE	08540 TC / 46	0 0 0		*Exempt*		F01	1	0.00 0.00 0.00
2	151.16 1.03 C0701	AKA B 151.A .0000 AC	2	DE ANTONIO, K & MENDEZ, D M & D 701 MARLBORO COMMON HILLSBOROUGH, NJ 701 MARLBOROUGH COMMON	08844 PD / 46	125,000 158,100 283,100		283,100		F01	1	0.00 6,090.71 3,045.36
3	151.16 1.03 C0702	AKA B 151.A .0000 AC	2	LA JOIE, CAROLANN 702 MARLBOROUGH COMMON HILLSBOROUGH, NJ 702 MARLBOROUGH COMMON	4440 08844 PD / 46	125,000 142,200 267,200		267,200		F01	1	0.00 5,712.69 2,856.35
4	151.16 1.03 C0703	AKA B 151.A .0000 AC	2	HEBERT, ROSALIE 703 MARLBOROUGH COMMON HILLSBOROUGH, NJ 703 MARLBOROUGH COMMON	08844 PD / 46	125,000 151,900 276,900		276,900		F01	1	0.00 5,940.44 2,970.22
5	151.16 1.03 C0704	AKA B 151.A .0000 AC	2	CAFFERTY, DONALD & LAWRENCE, BEVERLY 704 MARLBOROUGH COMMON HILLSBOROUGH, NJ 704 MARLBOROUGH COMMON	08844 PD / 46	125,000 149,400 274,400		274,400		F01	1	0.00 5,877.05 2,938.53
6	151.16 1.03 C0705	AKA B 151.A .0000 AC	2	BLAKE, STACEY 705 MARLBOROUGH COMMON HILLSBOROUGH, NJ 705 MARLBOROUGH COMMON	08844 PD / 46	125,000 125,700 250,700		250,700		F01	1	0.00 5,407.45 2,703.73
7	151.16 1.03 C0706	AKA B 151.A .0000 AC	2	DENEGRI, FIDEL E & KATHERINE 706 MARLBOROUGH COMMON HILLSBOROUGH, NJ 706 MARLBOROUGH COMMON	08844 PD / 46	125,000 142,900 267,900		267,900		F01	1	0.00 5,729.12 2,864.56
8	151.16 1.03 C0707	AKA B 151.A .0000 AC	2	JALEN, VEENA 707 MARLBOROUGH COMMON HILLSBOROUGH, NJ 707 MARLBOROUGH COMMON	08844 PD / 46	125,000 133,700 258,700		258,700		F01	1	0.00 5,510.76 2,755.38
9	151.16 1.03 C0708	AKA B 151.A .0000 AC	2	ALLEN, MICHAEL A & THERESA J 708 MARLBOROUGH COMMON HILLSBOROUGH, NJ 708 MARLBOROUGH COMMON	08844 PD / 46	125,000 137,600 262,600		262,600		F01	1	0.00 5,602.33 2,801.17
10	151.16 1.03 C0709	AKA B 151.A .0000 AC	2	QUAYLE, FRANCINE 709 MARLBOROUGH COMMON HILLSBOROUGH, NJ 709 MARLBOROUGH COMMON	1175 08844 PD / 46	125,000 132,800 257,800		257,800		F01	1	0.00 5,491.98 2,745.99
11	151.16 1.03 C0710	AKA B 151.A .0000 AC	2	MATTEI, CHRISTINA CALLE PACIFICO 35, 1B 29004 MALAGA SPAIN 710 MARLBOROUGH COMMON	00000 PD / 46	125,000 145,300 270,300		270,300		F01	1	0.00 5,785.47 2,892.74
12	151.16 1.03 C0711	AKA B 151.A .0000 AC	2	COOPER, KATHLEEN M 711 MARLBOROUGH COMMON HILLSBOROUGH, NJ 711 MARLBOROUGH COMMON	1175 08844 PD / 46	125,000 151,400 276,400		276,400		F01	1	0.00 5,928.71 2,964.36
13	151.16 1.03 C0712	AKA B 151.A .0000 AC	2	VARGAS, CHARLES & LISA 712 MARLBOROUGH COMMON HILLSBOROUGH, NJ 712 MARLBOROUGH COMMON	08844 PD / 46	125,000 147,400 272,400		272,400		F01	1	0.00 5,834.79 2,917.40
14	151.16 1.03 C0713	AKA B 151.A .0000 AC	2	BESSASPARIS, MICHAEL 713 MARLBOROUGH COMMON HILLSBOROUGH, NJ 713 MARLBOROUGH COMMON	08844 PD / 46	125,000 159,900 284,900		284,900		F01	1	0.00 6,132.98 3,066.49
Page Totals						1,625,000 1,878,300	0	3,503,300				Block: 151.16 Lot: 1.03

1	2	3	4	5	6	7	8	9	10	11		
Line	Block No Lot No. Qualification Account #	Land Dimensions Building Description Additional Lots Acreage	Prop Class	Owner's Name Address City State Property Location	Billing Code Zip Code Zoning/Tax Map Pg	Value	Exemptions Code Amount	Net Taxable Value	Deductions Code No Owners	Special Tax Codes	Num Units	Deduction Amt 2021 Tax 2022 1st
						Land Improvemnt Total						
1	151.16 1.03 C0714	AKA B 151.A .0000 AC	2	SCOTT, KIM MICHELLE 714 MARLBOROUGH COMMON HILLSBOROUGH, NJ 714 MARLBOROUGH COMMON	08844 PD / 46	125,000 157,800 282,800		282,800		F01	1	0.00 6,076.62 3,038.31
2	151.16 1.03 C0715	AKA B 151.A .0000 AC	2	TRYZUB, LLC 47 LAKE ROAD MORRISTOWN, NJ 715 MARLBOROUGH COMMON	07960 PD / 46	125,000 156,700 281,700		281,700		F01	1	0.00 6,048.45 3,024.23
3	151.16 1.03 C0716	AKA B 151.A .0000 AC	2	BASTIAN-AUGUSTE, JUDITH A 716 MARLBOROUGH COMMON HILLSBOROUGH, NJ 716 MARLBOROUGH COMMON	08844 PD / 46	125,000 152,000 277,000		277,000		F01	1	0.00 5,940.44 2,970.22
4	151.16 1.03 C0717	AKA B 151.A .0000 AC	2	BOWDEN, CHRISTINE 717 MARLBOROUGH COMMON HILLSBOROUGH, NJ 717 MARLBOROUGH COMMON	08844 PD / 46	125,000 138,000 263,000		263,000		F01	1	0.00 5,607.02 2,803.51
5	151.16 1.03 C0718	CONDO AKA B 151.A .0000 AC	2	DENIER, CHARISSA & JAMES 718 MARLBOROUGH COMMON HILLSBOROUGH, NJ 718 MARLBOROUGH COMMON	08844 PD / 46	125,000 157,800 282,800		282,800		F01	1	0.00 6,074.28 3,037.14
6	151.16 1.03 C1501	AKA B 151.A .0000 AC	2	FAULKNER, JANE D 1501 WILLIAM AND MARY CMN HILLSBOROUGH, NJ 1501 WILLIAM AND MARY CMN	08844 PD / 46	125,000 177,200 302,200		302,200		F01	1	0.00 6,534.49 3,267.25
7	151.16 1.03 C1502	AKA B 151.A .0000 AC	2	SHANNON, CATHERINE T 1502 WILLIAM AND MARY CMN HILLSBOROUGH, NJ 1502 WILLIAM AND MARY CMN	08844 PD / 46	125,000 138,800 263,800		263,800		F01	1	0.00 5,773.74 2,886.87
8	151.16 1.03 C1503	AKA B 151.A .0000 AC	2	METCALFE, EDMUND P O BOX 463 KINGSTON, NJ 1503 WILLIAM AND MARY CMN	08528-0463 PD / 46	125,000 162,000 287,000		287,000		F01	1	0.00 6,182.29 3,091.15
9	151.16 1.03 C1504	AKA B 151.A .0000 AC	2	BOGA, PRAVIN M. & YESHWANTI P. 1504 WILLIAM AND MARY CMN HILLSBOROUGH, NJ 1504 WILLIAM AND MARY CMN	08844 PD / 46	125,000 169,600 294,600		294,600		F01	1	0.00 6,353.69 3,176.85
10	151.16 1.03 C1505	AKA B 151.A .0000 AC	2	AMESUR, RAJKUMAR K & KAVITA R 1505 WILLIAM AND MARY CMN HILLSBOROUGH, NJ 1505 WILLIAM AND MARY CMN	08844 PD / 46	125,000 175,300 300,300		300,300		F01	1	0.00 6,487.53 3,243.77
11	151.16 1.03 C1506	AKA B 151.A .0000 AC	2	COMFORT PROPERTIES LLC 9 WOLVERTON LANE HILLSBOROUGH, NJ 1506 WILLIAM AND MARY CMN	08844 PD / 46	125,000 181,200 306,200		306,200		F01	1	0.00 6,626.06 3,313.03
12	151.16 1.03 C1601	AKA B 151.A .0000 AC	2	JIVERA, HIRAM & TORRES, WANDA 1601 WILLIAM AND MARY CMN HILLSBOROUGH, NJ 1601 WILLIAM AND MARY CMN	1107 08844 PD / 46	125,000 207,900 332,900		332,900		F01	1	0.00 7,257.67 3,628.84
13	151.16 1.03 C1602	AKA B 151.A .0000 AC	2	TAVALY, ATA & NICHOLE 1602 WILLIAM AND MARY CMN HILLSBOROUGH, NJ 1602 WILLIAM AND MARY CMN	08844 PD / 46	125,000 183,000 308,000		308,000		F01	1	0.00 6,673.02 3,336.51
14	151.16 1.03 C1603	AKA B 151.A .0000 AC	2	OPIE, RICHARD & WENDY 1603 WILLIAM AND MARY CMN HILLSBOROUGH, NJ 1603 WILLIAM AND MARY CMN	08844 PD / 46	125,000 199,800 324,800		324,800		F01	1	0.00 7,067.48 3,533.74
Page Totals						1,750,000 2,357,100	0	4,107,100				Block: 151.16 Lot: 1.03

1	2	3	4	5	6	7	8	9	10	11		
Line	Block No Lot No. Qualification Account #	Land Dimensions Building Description Additional Lots Acreage	Prop Class	Owner's Name Address City State Property Location	Billing Code Zip Code Zoning/Tax Map Pg	Value	Exemptions Code Amount	Net Taxable Value	Deductions Code No Owners	Special Tax Codes	Num Units	Deduction Amt 2021 Tax 2022 1st
						Land Improvemnt Total						
1	151.16 1.03 C1604	AKA B 151.A .0000 AC	2	CROUTHAMEL, JENNIFER 1604 WILLIAM AND MARY CMN HILLSBOROUGH, NJ 1604 WILLIAM AND MARY CMN	08844 PD / 46	125,000 208,600 333,600		333,600		F01	1	0.00 7,281.15 3,640.58
2	151.16 1.03 C1605	AKA B 151.A .0000 AC	2	KOCZON, NANCY 1605 WILLIAM AND MARY CMN HILLSBOROUGH, NJ 1605 WILLIAM AND MARY CMN	08844 PD / 46	125,000 187,500 312,500		312,500		F01	1	0.00 6,778.68 3,389.34
3	151.16 1.03 C1606	AKA B 151.A .0000 AC	2	RITTMAN, SHAINÉ W & SHEILA M 1606 WILLIAM AND MARY CMN HILLSBOROUGH, NJ 1606 WILLIAM AND MARY CMN	08844 PD / 46	125,000 157,800 282,800		282,800		F01	1	0.00 6,076.62 3,038.31
4	151.16 1.03 C1607	AKA B 151.A .0000 AC	2	BEATRICE, SAMANTHA C 1607 WILLIAM AND MARY CMN HILLSBOROUGH, NJ 1607 WILLIAM AND MARY CMN	08844 PD / 46	125,000 139,300 264,300		264,300		F01	1	0.00 5,637.55 2,818.78
5	151.16 1.03 C1608	AKA B 151.A .0000 AC	2	ZEIGLER, MARY 1608 WILLIAM AND MARY CMN HILLSBOROUGH, NJ 1608 WILLIAM AND MARY CMN	08844 PD / 46	125,000 141,800 266,800		266,800		F01	1	0.00 5,696.25 2,848.13
6	151.16 1.03 C1609	AKA B 151.A .0000 AC	2	DENNY, WILLIAM H JR & PATRICIA L 1609 WILLIAM AND MARY CMN HILLSBOROUGH, NJ 1609 WILLIAM AND MARY CMN	08844 PD / 46	125,000 187,400 312,400		312,400		F01	1	0.00 6,783.38 3,391.69
7	151.16 1.03 C1610	AKA B 151.A .0000 AC	2	SAVERINO, MELISSA 1610 WILLIAM AND MARY CMN HILLSBOROUGH, NJ 1610 WILLIAM AND MARY CMN	08844 PD / 46	125,000 174,400 299,400		299,400		F01	1	0.00 6,466.39 3,233.20
8	151.16 1.03 C1611	AKA B 151.A .0000 AC	2	MALLOY, ERIN E 1611 WILLIAM AND MARY CMN HILLSBOROUGH, NJ 1611 WILLIAM AND MARY CMN	08844 PD / 46	125,000 180,200 305,200		305,200		F01	1	0.00 6,614.32 3,307.16
9	151.16 1.03 C1612	AKA B 151.A .0000 AC	2	RUNYON, GERI 1612 WILLIAM AND MARY CMN HILLSBOROUGH, NJ 1612 WILLIAM AND MARY CMN	08844 PD / 46	125,000 167,900 292,900		292,900		F01	1	0.00 6,316.12 3,158.06
10	151.16 1.03 C1613	AKA B 151.A .0000 AC	2	LARA-FLORES, ALEXANDER & LOPEZ, J 1613 WILLIAM AND MARY CMN HILLSBOROUGH, NJ 1613 WILLIAM AND MARY CMN	08844 PD / 46	125,000 181,000 306,000		306,000		F01	1	0.00 6,712.94 3,356.47
11	151.16 1.03 C1614	AKA B 151.A .0000 AC	2	PANCHAL, DEVENDRA & PRAGATI 1614 WILLIAM AND MARY CMN HILLSBOROUGH, NJ 1614 WILLIAM AND MARY CMN	08844 PD / 46	125,000 219,100 344,100		344,100		F01	1	0.00 7,520.65 3,760.33
12	151.16 1.03 C1701	AKA B 151.A .0000 AC	2	RACZYNSKI, DONNA M 1701 WILLIAM AND MARY CMN HILLSBOROUGH, NJ 1701 WILLIAM AND MARY CMN	08844 PD / 46	125,000 137,700 262,700		262,700		F01	1	0.00 5,599.99 2,800.00
13	151.16 1.03 C1702	.0000 AC	2	CZADO, FRANK 1702 WILLIAM AND MARY CMN HILLSBOROUGH, NJ 1702 WILLIAM AND MARY CMN	1246 08844 PD / 46	125,000 121,500 246,500		246,500		F01	1	0.00 5,221.95 2,610.98
14	151.16 1.03 C1703	AKA B 151.A .0000 AC	2	LEVIN, CHRISTOPHER & SMITH, LAUREN 114 EAST BECKS BLVD RINGOS, NJ 1703 WILLIAM AND MARY CMN	08551 PD / 46	125,000 209,400 334,400		334,400		F01	1	0.00 7,299.94 3,649.97
Page Totals						1,750,000 2,413,600	0	4,163,600				Block: 151.16 Lot: 1.03

1	2	3	4	5	6	7	8	9	10	11		
Line	Block No Lot No. Qualification Account #	Land Dimensions Building Description Additional Lots Acreage	Prop Class	Owner's Name Address City State Property Location	Billing Code Zip Code Zoning/Tax Map Pg	Value	Exemptions Code Amount	Net Taxable Value	Deductions Code No Owners	Special Tax Codes	Num Units	Deduction Amt 2021 Tax 2022 1st
						Land Improvemnt Total						
1	151.16 1.03 C1704	.0000 AC	2	LIU, LI & HAIHUA ZHENG 1704 WILLIAM AND MARY CMN HILLSBOROUGH, NJ 1704 WILLIAM AND MARY CMN	08844 PD / 46	125,000 202,200 327,200		327,200		F01	1	0.00 7,123.83 3,561.92
2	151.16 1.03 C1705	AKA B 151.A .0000 AC	2	FRYER, CATHERINE A 1705 WILLIAM AND MARY CMN HILLSBOROUGH, NJ 1705 WILLIAM AND MARY CMN	1175 08844 PD / 46	125,000 137,800 262,800		262,800		F01	1	0.00 5,602.33 2,801.17
3	151.16 1.03 C1706	AKA B 151.A .0000 AC	2	BUCKLEY, KRISTEN M & RYAN 1706 WILLIAM AND MARY CMN HILLSBOROUGH, NJ 1706 WILLIAM AND MARY CMN	08844 PD / 46	125,000 118,600 243,600		243,600		F01	1	0.00 5,151.51 2,575.76
4	151.16 1.03 C1707	AKA B 151.A .0000 AC	2	O'REILLY, MEGHAN LYNN 1707 WILLIAM AND MARY CMN HILLSBOROUGH, NJ 1707 WILLIAM AND MARY CMN	08844 PD / 46	125,000 135,800 260,800		260,800		F01	1	0.00 5,560.06 2,780.03
5	151.16 1.03 C1708	AKA B 151.A .0000 AC	2	VENDULA, PATRICIA A 1708 WILLIAM AND MARY CMN HILLSBOROUGH, NJ 1708 WILLIAM AND MARY CMN	08844 PD / 46	125,000 133,500 258,500		258,500		F01	1	0.00 5,506.07 2,753.04
6	151.16 1.03 C1709	AKA B 151.A .0000 AC	2	KENNEDY, CHAD 1709 WILLIAM AND MARY CMN HILLSBOROUGH, NJ 1709 WILLIAM AND MARY CMN	08844 PD / 46	125,000 126,000 251,000		251,000		F01	1	0.00 5,327.62 2,663.81
7	151.16 1.03 C1710	AKA B 151.A .0000 AC	2	SCIANDRA, KATHLEEN M 1710 WILLIAM AND MARY CMN HILLSBOROUGH, NJ 1710 WILLIAM AND MARY CMN	08844 PD / 46	125,000 144,300 269,300		269,300		F01	1	0.00 5,764.35 2,882.18
8	151.16 1.03 C1801	AKA B 151.A .0000 AC	2	VAN HOUTEN, CHRISTOPHER 7 HARBER DR GLEN GARDNER, NJ 1801 WILLIAM AND MARY CMN	08826 PD / 46	125,000 145,700 270,700		270,700		F01	1	0.00 5,794.86 2,897.43
9	151.16 1.03 C1802	AKA B 151.A .0000 AC	2	BENSON, KENNETH M & SHELIA K 1802 WILLIAM AND MARY CMN HILLSBOROUGH, NJ 1802 WILLIAM AND MARY CMN	08844 PD / 46	125,000 131,400 256,400		256,400		F01	1	0.00 5,452.06 2,726.03
10	151.16 1.03 C1803	AKA B 151.A .0000 AC	2	PERRONE, LINDA M 1803 WILLIAM AND MARY CMN HILLSBOROUGH, NJ 1803 WILLIAM AND MARY CMN	08844 PD / 46	125,000 139,500 264,500		264,500		F01	1	0.00 5,644.59 2,822.30
11	151.16 1.03 C1804	AKA B 151.A .0000 AC	2	RUBINETTI, FRANK & SUSAN 1804 WILLIAM AND MARY CMN HILLSBOROUGH, NJ 1804 WILLIAM AND MARY CMN	08844 PD / 46	125,000 153,000 278,000		278,000		F01	1	0.00 5,968.62 2,984.31
12	151.16 1.03 C1805	AKA B 151.A .0000 AC	2	MORCOS, SOZANNE E 1805 WILLIAM AND MARY CMN HILLSBOROUGH, NJ 1805 WILLIAM AND MARY CMN	08844 PD / 46	125,000 156,500 281,500		281,500		F01	1	0.00 6,043.75 3,021.88
13	151.16 1.03 C1806	AKA B 151.A .0000 AC	2	PINA, MELANIE 1806 WILLIAM AND MARY CMN HILLSBOROUGH, NJ 1806 WILLIAM AND MARY CMN	08844 PD / 46	125,000 143,600 268,600		268,600		F01	1	0.00 5,747.90 2,873.95
14	151.16 1.03 C1807	AKA B 151.A .0000 AC	2	GALERA, JOSE A & BARROS EVELYN 1807 WILLIAM AND MARY CMN HILLSBOROUGH, NJ 1807 WILLIAM AND MARY CMN	08844 PD / 46	125,000 182,300 307,300		307,300	V1 2	F01	1	250.00 6,411.28 3,205.64
Page Totals				V1 250		1,750,000 2,050,200	0	3,800,200				Block: 151.16 Lot: 1.03

1	2	3	4	5	6	7	8	9	10	11		
Line	Block No Lot No. Qualification Account #	Land Dimensions Building Description Additional Lots Acreage	Prop Class	Owner's Name Address City State Property Location	Billing Code Zip Code Zoning/Tax Map Pg	Value	Exemptions Code Amount	Net Taxable Value	Deductions Code No Owners	Special Tax Codes	Num Units	Deduction Amt 2021 Tax 2022 1st
						Land Improvemnt Total						
1	151.16 1.03 C1808	AKA B 151.A .0000 AC	2	MOLASI, AJAY & KAPUR, MONIKA 1808 WILLIAM AND MARY CMN HILLSBOROUGH, NJ 1808 WILLIAM AND MARY CMN	08844 PD / 46	125,000 149,600 274,600		274,600		F01	1	0.00 5,902.87 2,951.44
2	151.16 1.03 C1809	AKA B 151.A .0000 AC	2	SPENCER, LAWRENCE G JR 1809 WILLIAM AND MARY CMN HILLSBOROUGH, NJ 1809 WILLIAM AND MARY CMN	08844 PD / 46	125,000 134,900 259,900		259,900		F01	1	0.00 5,534.24 2,767.12
3	151.16 1.03 C1810	AKA B 151.A .0000 AC	2	ELBERT, CHARLES & JANET 1810 WILLIAM AND MARY CMN HILLSBOROUGH NJ 1810 WILLIAM AND MARY CMN	08844 PD / 46	125,000 136,700 261,700		261,700		F01	1	0.00 5,578.85 2,789.43
4	151.16 1.03 C1811	AKA B 151.A .0000 AC	2	MOSKOWITZ, ELEANOR P. 1811 WILLIAM AND MARY CMN HILLSBOROUGH, NJ 1811 WILLIAM AND MARY CMN	08844 PD / 46	125,000 119,900 244,900		244,900	W1 1	F01	1	250.00 4,929.69 2,464.85
5	151.16 1.03 C1812	AKA B 151.A .0000 AC	2	SHUMAN, CYNTHIA 1812 WILLIAM AND MARY CMN HILLSBOROUGH, NJ 1812 WILLIAM AND MARY CMN	08844 PD / 46	125,000 145,700 270,700		270,700		F01	1	0.00 5,540.17 2,770.09
6	151.16 1.03 C1813	AKA B 151.A .0000 AC	2	TERMOTTO, CARMEL MARY 1813 WILLIAM AND MARY CMN HILLSBOROUGH, NJ 1813 WILLIAM AND MARY CMN	08844 PD / 46	125,000 149,200 274,200		274,200		F01	1	0.00 5,874.70 2,937.35
7	151.16 1.03 C1814	AKA B 151.A .0000 AC	2	KRAUS, KENNETH J TRUST 1814 WILLIAM AND MARY CMN HILLSBOROUGH, NJ 1814 WILLIAM AND MARY CMN	08844 PD / 46	125,000 141,600 266,600		266,600		F01	1	0.00 5,698.60 2,849.30
8	151.16 1.03 C1901	AKA B 151.A .0000 AC	2	BARMORE, ARLENE 1901 WILLIAM AND MARY CMN HILLSBOROUGH, NJ 1901 WILLIAM AND MARY CMN	08844 PD / 46	125,000 151,400 276,400		276,400		F01	1	0.00 5,924.01 2,962.01
9	151.16 1.03 C1902	AKA B 151.A .0000 AC	2	RIBAR, KENDALL 1902 WILLIAM AND MARY CMN HILLSBOROUGH, NJ 1902 WILLIAM AND MARY CMN	08844 PD / 46	125,000 152,000 277,000		277,000		F01	1	0.00 5,938.10 2,969.05
10	151.16 1.03 C1903	AKA B 151.A .0000 AC	2	MILLS, DANIEL R 1903 WILLIAM AND MARY CMN HILLSBOROUGH, NJ 1903 WILLIAM AND MARY CMN	08844 PD / 46	125,000 144,500 269,500		269,500		F01	1	0.00 5,766.69 2,883.35
11	151.16 1.03 C1904	AKA B 151.A .0000 AC	2	CRAPELLO, CRISTOPHER & CRAPELLO, A 1904 WILLIAM AND MARY CMN HILLSBOROUGH, NJ 1904 WILLIAM AND MARY CMN	08844 PD / 46	125,000 142,400 267,400		267,400		F01	1	0.00 5,717.39 2,858.70
12	151.16 1.03 C1905	AKA B 151.A .0000 AC	2	LIU, CHAO & YANYAN CHANG 1905 WILLIAM AND MARY CMN HILLSBOROUGH, NJ 1905 WILLIAM AND MARY CMN	08844 PD / 46	125,000 152,500 277,500		277,500		F01	1	0.00 5,954.53 2,977.27
13	151.16 1.03 C1906	AKA B 151.A .0000 AC	2	SARIF, JOAN 1906 WILLIAM AND MARY CMN HILLSBOROUGH, NJ 1906 WILLIAM AND MARY CMN	660 08844 PD / 46	125,000 146,800 271,800		271,800		F01	1	0.00 5,816.00 2,908.00
14	151.16 1.03 C1907	AKA B 151.A .0000 AC	2	JASIAK, STANLEY J JR 1907 WILLIAM AND MARY CMN HILLSBOROUGH, NJ 1907 WILLIAM AND MARY CMN	08844 PD / 46	125,000 128,200 253,200		253,200		F01	1	0.00 5,374.58 2,687.29
Page Totals				W1 250		1,750,000 1,995,400	0	3,745,400				Block: 151.16 Lot: 1.03

1	2	3	4	5	6	7	8	9	10	11		
Line	Block No Lot No. Qualification Account #	Land Dimensions Building Description Additional Lots Acreage	Prop Class	Owner's Name Address City State Property Location	Billing Code Zip Code Zoning/Tax Map Pg	Value	Exemptions Code Amount	Net Taxable Value	Deductions Code No Owners	Special Tax Codes	Num Units	Deduction Amt 2021 Tax 2022 1st
						Land Improvemnt Total						
1	151.16 1.03 C1908	AKA B 151.A .0000 AC	2	SANOCKI, ANNE-MARIE 1908 WILLIAM AND MARY CMN HILLSBOROUGH, NJ 1908 WILLIAM AND MARY CMN	08844 PD / 46	125,000 146,600 271,600		271,600		F01	1	0.00 5,811.31 2,905.66
2	151.16 1.03 C1909	AKA B 151.A .0000 AC	2	PANGI, AMY M 1909 WILLIAM AND MARY CMN HILLSBOROUGH, NJ 1909 WILLIAM AND MARY CMN	08844 PD / 46	125,000 129,700 254,700		254,700		F01	1	0.00 5,414.49 2,707.25
3	151.16 1.03 C1910	AKA B 151.A .0000 AC	2	HENSON, MICHELE A & DANIEL L 1910 WILLIAM AND MARY CMN HILLSBOROUGH, NJ 1910 WILLIAM AND MARY CMN	08844 PD / 46	125,000 149,300 274,300		274,300		F01	1	0.00 5,881.75 2,940.88
4	151.16 1.03 C6011	2ND FLOOR AKA B 151.A .0000 AC	2	DUCEY, KATHLEEN 601-A MARLBOROUGH COMMON HILLSBOROUGH, NJ 601-A MARLBOROUGH COMMON	08844 PD / 46	105,000 88,000 193,000		193,000		F01	1	0.00 4,310.93 2,155.47
5	151.16 1.03 C6012	1ST FLOOR AKA B 151.A .0000 AC	2	PETRITSCH, MICHAEL JR 601-B MARLBOROUGH COMMON HILLSBOROUGH, NJ 601-B MARLBOROUGH COMMON	08844 PD / 46	105,000 89,800 194,800		194,800		F01	1	0.00 4,353.19 2,176.60
6	151.16 1.03 C6021	2ND FLOOR AKA B 151.A .0000 AC	2	LEININGER, CHRISTINE 602 A MARLBOROUGH COMMON HILLSBOROUGH, NJ 602-A MARLBOROUGH COMMON	1175 08844 PD / 46	105,000 96,200 201,200		201,200		F01	1	0.00 4,501.12 2,250.56
7	151.16 1.03 C6022	1ST FLOOR AKA B 151.A .0000 AC	2	OMELIO, CHRISTINA 602-B MARLBOROUGH COMMON HILLSBOROUGH, NJ 602-B MARLBOROUGH COMMON	660 08844 PD / 46	105,000 98,300 203,300		203,300		F01	1	0.00 4,550.42 2,275.21
8	151.16 1.03 C6031	2ND FLOOR AKA B 151.A .0000 AC	2	YORKSHIRE, LOURDES E 603-A MARLBOROUGH COMMON HILLSBOROUGH, NJ 603-A MARLBOROUGH COMMON	08844 PD / 46	105,000 90,100 195,100		195,100		F01	1	0.00 4,360.24 2,180.12
9	151.16 1.03 C6032	1ST FLOOR AKA B 151.A .0000 AC	2	PAMULA, DOROTHEA M 111 VAN DYKE COURT HILLSBOROUGH, NJ 603-B MARLBOROUGH COMMON	660 08844 PD / 46	105,000 87,700 192,700		192,700		F01	1	0.00 4,303.89 2,151.95
10	151.16 1.03 C6041	2ND FLOOR UNIT AKA B 151.A .0000 AC	2	CONFORTI, KEVIN CHRISTOPHER 604-A MARLBOROUGH COMMON HILLSBOROUGH, NJ 604-A MARLBOROUGH COMMON	08844 PD / 46	105,000 91,200 196,200		196,200		F01	1	0.00 4,386.06 2,193.03
11	151.16 1.03 C6042	1ST FLOOR AKA B 151.A .0000 AC	2	DEPCIK, JUDITH A 604-B MARLBOROUGH COMMON HILLSBOROUGH, NJ 604-B MARLBOROUGH COMMON	08844 PD / 46	105,000 93,000 198,000		198,000		F01	1	0.00 4,425.99 2,213.00
12	151.16 1.03 C6051	2ND FLOOR UNIT AKA B 151.A .0000 AC	2	SCOTSON, RUTH J 605-A MARLBOROUGH COMMON HILLSBOROUGH, NJ 605-A MARLBOROUGH COMMON	08844 PD / 46	105,000 85,000 190,000		190,000		F01	1	0.00 4,240.49 2,120.25
13	151.16 1.03 C6052	1ST FLOOR UNIT AKA B 151.A .0000 AC	2	THREE SHEETS HOLDING, LLC 100 ALBERT WAY APT 1219 PRINCETON, NJ 605-B MARLBOROUGH COMMON	08540 PD / 46	105,000 87,200 192,200		192,200		F01	1	0.00 4,289.80 2,144.90
14	151.16 1.03 C6061	2ND FLOOR UNIT AKA B 151.A .0000 AC	2	HESSON, SHELLEY A 606-A MARLBOROUGH COMMON HILLSBOROUGH, NJ 606-A MARLBOROUGH COMMON	08844 PD / 46	105,000 87,100 192,100		192,100		F01	1	0.00 4,289.80 2,144.90
Page Totals						1,530,000 1,419,200	0	2,949,200				Block: 151.16 Lot: 1.03

1	2	3	4	5	6	7	8	9	10	11		
Line	Block No Lot No. Qualification Account #	Land Dimensions Building Description Additional Lots Acreage	Prop Class	Owner's Name Address City State Property Location	Billing Code Zip Code Zoning/Tax Map Pg	Value	Exemptions Code Amount	Net Taxable Value	Deductions Code No Owners	Special Tax Codes	Num Units	Deduction Amt 2021 Tax 2022 1st
						Land Improvemnt Total						
1	151.16 1.03 C6062	1ST FLOOR UNIT AKA B 151.A .0000 AC	2	MILLER, JOANNE 606-B MARLBOROUGH COMMON HILLSBOROUGH, NJ 606-B MARLBOROUGH COMMON	08844 PD / 46	105,000 96,200 201,200		201,200		F01	1	0.00 4,505.82 2,252.91
2	151.16 1.03 C6071	2ND FLOOR UNIT AKA B 151.A .0000 AC	2	CRIMMEL, NANCY 607-A MARLBOROUGH COMMON HILLSBOROUGH, NJ 607-A MARLBOROUGH COMMON	08844 PD / 46	105,000 91,000 196,000		196,000		F01	1	0.00 4,379.03 2,189.52
3	151.16 1.03 C6072	1ST FLOOR UNIT AKA B 151.A .0000 AC	2	CALCAVECCHIO, PIETRO 2 FIRE THORN DRIVE MILFORD, NJ 607-B MARLBOROUGH COMMON	08848 PD / 46	105,000 85,500 190,500		190,500		F01	1	0.00 4,252.23 2,126.12
4	151.16 1.03 C6081	2ND FLOOR UNIT AKA 151.A .0000 AC	2	GANDNER, GREGORY J 608-A MARLBOROUGH COMMON HILLSBOROUGH, NJ 608-A MARLBOROUGH COMMON	08844 PD / 46	105,000 82,600 187,600		187,600		F01	1	0.00 4,181.79 2,090.90
5	151.16 1.03 C6082	1ST FLOOR UNIT AKA B 151.A .0000 AC	2	HICKS, MARY 608-B MARLBOROUGH COMMON HILLSBOROUGH, NJ 608-B MARLBOROUGH COMMON	08844 PD / 46	105,000 85,100 190,100		190,100		F01	1	0.00 4,240.49 2,120.25
6	151.16 1.03 C6091	2ND FLOOR UNIT AKA B 151.A .0000 AC	2	DE PAOLA, JAMIE C 609A MARLBOROUGH COMMON HILLSBOROUGH, NJ 609-A MARLBOROUGH COMMON	08844 PD / 46	105,000 98,300 203,300		203,300		F01	1	0.00 4,247.54 2,123.77
7	151.16 1.03 C6092	1ST FLOOR AKA B 151.A .0000 AC	2	GOLDER, DANA 609-B MARLBOROUGH COMMONS HILLSBOROUGH, NJ 609-B MARLBOROUGH COMMON	08844 PD / 46	105,000 82,800 187,800		187,800		F01	1	0.00 4,188.83 2,094.42
8	151.16 1.03 C6101	2ND FLOOR UNIT AKA B 151.A .0000 AC	2	KERN, KIMBERLY R 610-A MARLBOROUGH COMMON HILLSBOROUGH, NJ 610-A MARLBOROUGH COMMON	08844 PD / 46	105,000 91,300 196,300		196,300		F01	1	0.00 4,393.11 2,196.56
9	151.16 1.03 C6102	1ST FLOOR AKA B 151.A .0000 AC	2	LESPINASSE, JUDE 610-B MARLBOROUGH COMMON HILLSBOROUGH, NJ 610-B MARLBOROUGH COMMON	08844 PD / 46	105,000 88,000 193,000		193,000		F01	1	0.00 4,308.59 2,154.30
10	151.16 1.03 C7191	2ND FLOOR AKA B 151.A .0000 AC	2	ANDUSKO, PATRICIA A 719-A MARLBOROUGH COMMON HILLSBOROUGH, NJ 719-A MARLBOROUGH COMMON	08844 PD / 46	105,000 90,500 195,500		195,500		F01	1	0.00 4,369.63 2,184.82
11	151.16 1.03 C7192	2ND FLOOR AKA B 151.A .0000 AC	2	PASLAWSKY, KATELYN 719-B MARLBOROUGH COMMON HILLSBOROUGH, NJ 719-B MARLBOROUGH COMMON	08844 PD / 46	105,000 88,800 193,800		193,800		F01	1	0.00 4,329.71 2,164.86
12	151.16 1.03 C7201	2ND FLOOR .0000 AC	2	CASSIDY, KYLE 720-A MARLBOROUGH COMMON HILLSBOROUGH, NJ 720-A MARLBOROUGH COMMON	08844 PD / 46	105,000 91,100 196,100		196,100		F01	1	0.00 4,386.06 2,193.03
13	151.16 1.03 C7202	AKA B 151.A .0000 AC	2	HIRSCH, LEAH 720-B MARLBOROUGH COMMON HILLSBOROUGH, NJ 720-B MARLBOROUGH COMMON	08844 PD / 46	105,000 94,900 199,900		199,900		F01	1	0.00 4,477.64 2,238.82
14	151.16 1.03 C7211	2ND FLOOR AKA B 151.A .0000 AC	2	LAMPERT, KAREN L. 721-A MARLBOROUGH COMMON HILLSBOROUGH, NJ 721-A MARLBOROUGH COMMON	1175 08844 PD / 46	105,000 81,500 186,500		186,500		F01	1	0.00 4,155.96 2,077.98
Page Totals						1,470,000 1,247,600	0	2,717,600				Block: 151.16 Lot: 1.03

1	2	3	4	5	6	7	8	9	10	11		
Line	Block No Lot No. Qualification Account #	Land Dimensions Building Description Additional Lots Acreage	Prop Class	Owner's Name Address City State Property Location	Billing Code Zip Code Zoning/Tax Map Pg	Value	Exemptions Code Amount	Net Taxable Value	Deductions Code No Owners	Special Tax Codes	Num Units	Deduction Amt 2021 Tax 2022 1st
						Land Improvemnt Total						
1	151.16 1.03 C7212	1ST FLOOR AKA B 151.A .0000 AC	2	PATTI, GREGORY J 721-B MARLBOROUGH COMMON HILLSBOROUGH, NJ 721-B MARLBOROUGH COMMON	08844 PD / 46	105,000 77,300 182,300		182,300		F01	1	0.00 4,059.70 2,029.85
2	151.16 1.03 C9011	2ND FLOOR AKA B 151.A .0000 AC	2	MEYERS, KATIE 901-A MARLBOROUGH COMMON HILLSBOROUGH, NJ 901-A MARLBOROUGH COMMON	08844 PD / 46	105,000 83,600 188,600		188,600		F01	1	0.00 4,205.27 2,102.64
3	151.16 1.03 C9012	AKA B 151.A .0000 AC	2	AHERN, KAREN 901-B MARLBOROUGH COMMONS HILLSBOROUGH, NJ 901-B MARLBOROUGH COMMON	08844 PD / 46	105,000 79,200 184,200		184,200		F01	1	0.00 4,104.30 2,052.15
4	151.16 1.03 C9021	2ND FLOOR AKA B 151.A .0000 AC	2	EGAN, MAUREEN A 902-A MARLBOROUGH COMMON HILLSBOROUGH, NJ 902-A MARLBOROUGH COMMON	08844 PD / 46	105,000 93,100 198,100		198,100		F01	1	0.00 4,430.68 2,215.34
5	151.16 1.03 C9022	1ST FLOOR AKA B 151.A .0000 AC	2	EGAN, MICHELE A 902-B MARLBOROUGH COMMON HILLSBOROUGH, NJ 902-B MARLBOROUGH COMMON	08844 PD / 46	105,000 79,100 184,100		184,100		F01	1	0.00 4,350.85 2,175.43
6	151.16 1.03 C9031	2ND FLOOR .0000 AC	2	GALLEGO, RICARDO S 903-A MARLBOROUGH COMMON HILLSBOROUGH, NJ 903-A MARLBOROUGH COMMON	08844 PD / 46	105,000 87,500 192,500		192,500		F01	1	0.00 4,296.84 2,148.42
7	151.16 1.03 C9032	2ST FLOOR AKA B 151.A .0000 AC	2	KAHORA, PATRICIA 903-B MARLBOROUGH COMMON HILLSBOROUGH, NJ 903-B MARLBOROUGH COMMON	08844 PD / 46	105,000 82,900 187,900		187,900	W1 1	F01	1	250.00 3,938.83 1,969.42
8	151.16 1.03 C9041	2ND FLOOR AKA B 151.A .0000 AC	2	PAPUGA, SUSAN K 904-A MARLBOROUGH COMMON HILLSBOROUGH, NJ 904-A MARLBOROUGH COMMON	08844 PD / 46	105,000 88,400 193,400		193,400		F01	1	0.00 4,322.67 2,161.34
9	151.16 1.03 C9042	1ST FLOOR AKA B 151.A .0000 AC	2	TORO-ECHAGUE, JOANN 904-B MARLBOROUGH COMMON HILLSBOROUGH, NJ 904-B MARLBOROUGH COMMON	08844 PD / 46	105,000 92,000 197,000		197,000		F01	1	0.00 4,402.51 2,201.26
10	151.16 1.03 C9051	2ND FLOOR .0000 AC	2	DOWD, STEVEN 905-A MARLBOROUGH COMMON HILLSBOROUGH, NJ 905-A MARLBOROUGH COMMON	08844 PD / 46	105,000 100,800 205,800		205,800		F01	1	0.00 4,611.47 2,305.74
11	151.16 1.03 C9052	1ST FLOOR .0000 AC	2	SAN PEDRO, ROLLY T 905-B MARLBOROUGH COMM HILLSBOROUGH, NJ 905-B MARLBOROUGH COMMON	08844 PD / 46	105,000 108,100 213,100		213,100		F01	1	0.00 4,404.85 2,202.43
12	151.16 1.03 C9061	2ND FLOOR .0000 AC	2	DAVIS, ROBERT C. 906-A MARLBOROUGH COMMON HILLSBOROUGH, NJ 906-A MARLBOROUGH COMMON	08844 PD / 46	105,000 92,900 197,900		197,900		F01	1	0.00 4,425.99 2,213.00
13	151.16 1.03 C9062	1ST FLOOR .0000 AC	2	JUNIOR, JOHN J III 906-B MARLBOROUGH COMMON HILLSBOROUGH, NJ 906-B MARLBOROUGH COMMON	1175 08844 PD / 46	105,000 88,900 193,900		193,900		F01	1	0.00 4,329.71 2,164.86
14	151.16 1.03 C9071	2ND FLOOR .0000 AC	2	SIEGELMAN, DOROTHY RAE 907-A MARLBOROUGH COMMON HILLSBOROUGH, NJ 907-A MARLBOROUGH COMMON	08844 PD / 46	105,000 88,100 193,100		193,100		F01	1	0.00 4,313.28 2,156.64
Page Totals				W1 250		1,470,000 1,241,900	0	2,711,900				Block: 151.16 Lot: 1.03

1	2	3	4	5	6	7	8	9	10	11		
Line	Block No Lot No. Qualification Account #	Land Dimensions Building Description Additional Lots Acreage	Prop Class	Owner's Name Address City State Property Location	Billing Code Zip Code Zoning/Tax Map Pg	Value	Exemptions Code Amount	Net Taxable Value	Deductions Code No Owners	Special Tax Codes	Num Units	Deduction Amt 2021 Tax 2022 1st
						Land Improvemnt Total						
1	151.16 1.03 C9072	1ST FLOOR .0000 AC	2	DECKER, EVA S 907-B MARLBOROUGH COMMON HILLSBOROUGH, NJ 907-B MARLBOROUGH COMMON	08844 PD / 46	105,000 92,100 197,100		197,100		F01	1	0.00 4,404.85 2,202.43
2	151.16 1.03 C9081	CONDO UNIT .0000 AC	2	FOX, AURDEY M 908-A MARLBOROUGH COMMON HILLSBOROUGH, NJ 908-A MARLBOROUGH COMMON	6225 08844 PD / 46	105,000 88,200 193,200		193,200		F01	1	0.00 4,315.62 2,157.81
3	151.16 1.03 C9082	1ST FLOOR .0000 AC	2	FLORES, CHOLOLUIS E 908-B MARLBOROUGH COMMON HILLSBOROUGH, NJ 908-B MARLBOROUGH COMMON	08844 PD / 46	105,000 97,300 202,300		202,300		F01	1	0.00 4,526.94 2,263.47
4	151.16 1.03 P0001	26.2540 APPORTIONED COMMON ELEMENTS 26.2540 AC	15F	WILLIAMSBURG SQUARE 802 MARLBOROUGH COMMON HILLSBOROUGH, NJ WILLIAMSBURG SQUARE	08844 PD / 46	0 0 0		*Exempt*		F01	1	0.00 0.00 0.00
5	151.16 2	28X74 TOWNHOUSE A SECTION I .0476 AC	2	HOLLINS, FRANK M & MARGARET A 211 AMHERST COURT HILLSBOROUGH, NJ 211 AMHERST COURT	660 08844 R2 / 47	170,000 213,500 383,500		383,500		F01	1	0.00 8,563.16 4,281.58
6	151.16 3	23X74 TOWNHOUSE C SECTION I .0391 AC	2	NEDESKI, JENNIFER 210 AMHERST COURT HILLSBOROUGH, NJ 210 AMHERST COURT	08844 R2 / 47	170,000 170,200 340,200		340,200		F01	1	0.00 7,544.13 3,772.07
7	151.16 4	23X74 TOWNHOUSE D SECTION I .0391 AC	2	BURNS, MEGAN L 209 AMHERST COURT HILLSBOROUGH, NJ 209 AMHERST COURT	08844 R2 / 47	170,000 153,600 323,600		323,600		F01	1	0.00 7,149.67 3,574.84
8	151.16 5	23X74 TOWNHOUSE C SECTION I .0391 AC	2	TAWE, BANTAR 208 AMHERST COURT HILLSBOROUGH, NJ 208 AMHERST COURT	08844 R2 / 47	170,000 176,900 346,900		346,900		F01	1	0.00 7,701.44 3,850.72
9	151.16 6	28X74 TOWNHOUSE A SECTION I .0476 AC	2	MALLOY, MARY ELLEN 207 AMHERST COURT HILLSBOROUGH, NJ 207 AMHERST COURT	08844 R2 / 47	170,000 211,700 381,700		381,700		F01	1	0.00 8,520.90 4,260.45
10	151.16 7	28X74 TOWNHOUSE A SECTION I .0476 AC	2	EIFERT, BARRY & TITUS, ROBERT 206 AMHERST COURT HILLSBOROUGH, NJ 206 AMHERST COURT	08844 R2 / 47	170,000 219,100 389,100		389,100		F01	1	0.00 8,694.65 4,347.33
11	151.16 8	23X74 TOWNHOUSE B .0391 AC	2	AGAPAY, EDUARD & TERESA 205 AMBERST COURT HILLSBOROUGH, NJ 205 AMHERST COURT	08844 R2 / 47	170,000 175,100 345,100		345,100		F01	1	0.00 7,656.83 3,828.42
12	151.16 9	23X74 TOWNHOUSE C SECTION I .0391 AC	2	DAVIS, JOEL E & ANNALEE 204 AMHERST COURT HILLSBOROUGH, NJ 204 AMHERST COURT	08844 R2 / 47	170,000 175,000 345,000		345,000		F01	1	0.00 7,654.48 3,827.24
13	151.16 10	23X74 TOWNHOUSE C SECTION I .0391 AC	2	DONOGHUE, GERALD 16 DITMARS CIRCLE HILLSBOROUGH, NJ 203 AMHERST COURT	08844 R2 / 47	170,000 177,900 347,900		347,900		F01	1	0.00 7,722.58 3,861.29
14	151.16 11	23X74 TOWNHOUSE B SECTION I .0391 AC	2	HUFFMAN, CLARENCE M & DAWN G 202 AMHERST COURT HILLSBOROUGH, NJ 202 AMHERST COURT	08844 R2 / 47	170,000 147,300 317,300		317,300	V1 2	F01	1	250.00 6,751.74 3,375.87
Page Totals				V1 250		2,015,000 2,097,900	0	4,112,900				Block: 151.16 Lot: 11

1	2	3	4	5	6	7	8	9	10	11		
Line	Block No Lot No. Qualification Account #	Land Dimensions Building Description Additional Lots Acreage	Prop Class	Owner's Name Address City State Property Location	Billing Code Zip Code Zoning/Tax Map Pg	Value	Exemptions Code Amount	Net Taxable Value	Deductions Code No Owners	Special Tax Codes	Num Units	Deduction Amt 2021 Tax 2022 1st
						Land Improvemnt Total						
1	151.16 12	0.0476 TOWNHOUSE A	2	KAPLANSKY, DANIEL & ANNETTE 201 AMHERST COURT HILLSBOROUGH, NJ 201 AMHERST COURT	08844 R2 / 47	170,000 202,700 372,700		372,700		F01	1	0.00 8,309.58 4,154.79
2	151.16 13	28X74 TOWNHOUSE A SECTION I .0476 AC	2	JEZOREK, CHRISTOPHER 421 BRADFORD CT HILLSBOROUGH, NJ 421 BRADFORD COURT	08844 R2 / 47	170,000 168,100 338,100		338,100		F01	1	0.00 7,577.00 3,788.50
3	151.16 14	23X74 TOWNHOUSE B SECTION I .0391 AC	2	PALMIERI, JOSEPH K 420 BRADFORD COURT HILLSBOROUGH, NJ 420 BRADFORD COURT	08844 R2 / 47	170,000 123,800 293,800		293,800		F01	1	0.00 6,788.07 3,394.04
4	151.16 15	23X74 TOWNHOUSE C SECTION I .0391 AC	2	YAHR, ROBERT L & MARYANN P 419 BRADFORD COURT HILLSBOROUGH, NJ 419 BRADFORD COURT	474 08844 R2 / 47	170,000 154,400 324,400		324,400	V1 2	F01	1	250.00 6,918.45 3,459.23
5	151.16 16	23X74 TOWNHOUSE C SECTION I .0391 AC	2	JOVANI, HOLTISA 418 BRADFORD COURT HILLSBOROUGH, NJ 418 BRADFORD COURT	08844 R2 / 47	170,000 157,900 327,900		327,900		F01	1	0.00 7,250.62 3,625.31
6	151.16 17	23X74 TOWNHOUSE B SECTION I .0391 AC	2	KASMI, NOUREDDINE 417 BRADFORD COURT HILLSBOROUGH, NJ 417 BRADFORD COURT	08844 R2 / 47	170,000 158,400 328,400		328,400		F01	1	0.00 7,262.37 3,631.19
7	151.16 18	23X74 TOWNHOUSE C SECTION I .0391 AC	2	TOLENTINO, RAQUEL A 416 BRADFORD COURT HILLSBOROUGH, NJ 416 BRADFORD COURT	08844 R2 / 47	170,000 158,800 328,800		328,800		F01	1	0.00 7,271.76 3,635.88
8	151.16 19	28X74 TOWNHOUSE A SECTION I .0476 AC	2	TASETANO, STEVEN A & BARTOK, P E 415 BRADFORD COURT HILLSBOROUGH, NJ 415 BRADFORD COURT	08844 R2 / 47	170,000 189,700 359,700		359,700		F01	1	0.00 8,009.03 4,004.52
9	151.16 20	28X74 TOWNHOUSE A SECTION I .0476 AC	2	JACKSON, ELAINE 414 BRADFORD COURT HILLSBOROUGH, NJ 414 BRADFORD COURT	08844 R2 / 47	170,000 209,200 379,200		379,200		F01	1	0.00 8,462.19 4,231.10
10	151.16 21	23X74 TOWNHOUSE C SECTION I .0391 AC	2	CIANFROCCA, KEVIN & KILLIAN, LYNN ANN 413 BRADFORD COURT HILLSBOROUGH, NJ 413 BRADFORD COURT	08844 R2 / 47	170,000 163,400 333,400		333,400		F01	1	0.00 7,379.77 3,689.89
11	151.16 22	23X74 TOWNHOUSE B SECTION I .0391 AC	2	ROBINSON, KEITH L & DAWN M 412 BRADFORD COURT HILLSBOROUGH, NJ 412 BRADFORD COURT	08844 R2 / 47	170,000 188,200 358,200		358,200		F01	1	0.00 7,966.77 3,983.39
12	151.16 23	23X74 TOWNHOUSE C SECTION I .0391 AC	2	HOEPL, ROBERT BERNARD & JESSICA C 411 BRADFORD COURT HILLSBOROUGH, NJ 411 BRADFORD COURT	660 08844 R2 / 47	170,000 198,100 368,100		368,100		F01	1	0.00 8,201.57 4,100.79
13	151.16 24	23X74 TOWNHOUSE B SECTION I .0391 AC	2	BOUCHATTA, D & YADDADEN FERROUDJA 410 BRADFORD COURT HILLSBOROUGH, NJ 410 BRADFORD COURT	08844 R2 / 47	170,000 179,500 349,500		349,500		F01	1	0.00 7,762.49 3,881.25
14	151.16 25	28X74 TOWNHOUSE A SECTION I .0476 AC	2	HOWELL, HELEN I 409 BRADFORD COURT HILLSBOROUGH, NJ 409 BRADFORD COURT	08844 R2 / 47	170,000 202,100 372,100		372,100		F01	1	0.00 8,295.49 4,147.75
Page Totals				V1 250		2,380,000 2,454,300	0	4,834,300				Block: 151.16 Lot: 25

1	2	3	4	5	6	7	8	9	10	11		
Line	Block No Lot No. Qualification Account #	Land Dimensions Building Description Additional Lots Acreage	Prop Class	Owner's Name Address City State Property Location	Billing Code Zip Code Zoning/Tax Map Pg	Value	Exemptions Code Amount	Net Taxable Value	Deductions Code No Owners	Special Tax Codes	Num Units	Deduction Amt 2021 Tax 2022 1st
						Land Improvemnt Total						
1	151.16 26	28X74 TOWNHOUSE A SECTION I .0476 AC	2	KEPFINGER, JENNIFER LYNN 408 BRADFORD COURT HILLSBOROUGH, NJ 408 BRADFORD COURT	08844 R2 / 47	170,000 208,300 378,300		378,300		F01	1	0.00 8,448.10 4,224.05
2	151.16 27	23X74 TOWNHOUSE B SECTION I .0391 AC	2	GERVAIS, EDRIS S I & ROUGIER, S N 407 BRADFORD COURT HILLSBOROUGH, NJ 407 BRADFORD COURT	08844 R2 / 47	170,000 169,300 339,300		339,300		F01	1	0.00 7,520.65 3,760.33
3	151.16 28	23X74 TOWNHOUSE C SECTION I .0391 AC	2	WOOLSON, ELAINE 406 BRADFORD COURT HILLSBOROUGH, NJ 406 BRADFORD COURT	6285 08844 R2 / 47	170,000 171,700 341,700		341,700		F01	1	0.00 7,577.00 3,788.50
4	151.16 29	23X74 TOWNHOUSE B SECTION I .0391 AC	2	CARTER, DIANE C 405 BRADFORD COURT HILLSBOROUGH, NJ 405 BRADFORD COURT	08844 R2 / 47	170,000 201,400 371,400		371,400		F01	1	0.00 8,276.71 4,138.36
5	151.16 30	23X74 TOWNHOUSE C SECTION I .0391 AC	2	NANDURI, VEERADHADRA R & VENKAT R P 404 BRADFORD COURT HILLSBOROUGH, NJ 404 BRADFORD COURT	08844 R2 / 47	170,000 171,600 341,600		341,600		F01	1	0.00 7,577.00 3,788.50
6	151.16 31	23X74 TOWNHOUSE C SECTION I .0391 AC	2	HOVAC, JANOS 403 BRADFORD COURT HILLSBOROUGH, NJ 403 BRADFORD COURT	08844 R2 / 47	170,000 176,100 346,100		346,100		F01	1	0.00 7,682.66 3,841.33
7	151.16 32	23X74 TOWNHOUSE B SECTION I .0391 AC	2	BOATWRIGHT, STACY & TANGELA 402 BRADFORD COURT HILLSBOROUGH, NJ 402 BRADFORD COURT	08844 R2 / 47	170,000 157,600 327,600		327,600		F01	1	0.00 7,245.93 3,622.97
8	151.16 33	28X74 TOWNHOUSE A SECTION I .0476 AC	2	KUNTZ, VALENTINE 401 BRADFORD COURT HILLSBOROUGH, NJ 401 BRADFORD COURT	08844 R2 / 47	170,000 224,800 394,800		394,800		F01	1	0.00 8,830.83 4,415.42
9	151.16 34	28X74 TOWNHOUSE A SECTION I .0476 AC	2	WENDRZYCKI, BRIAN S & ROBERTA G 621 CORNWALL COURT HILLSBOROUGH, NJ 621 CORNWALL COURT	08844 R2 / 47	170,000 196,000 366,000		366,000		F01	1	0.00 8,149.91 4,074.96
10	151.16 35	23X74 TOWNHOUSE B SECTION I .0391 AC	2	YANCHEK, JOHN 620 CORNWALL COURT HILLSBOROUGH, NJ 620 CORNWALL COURT	08844 R2 / 47	170,000 188,300 358,300		358,300		F01	1	0.00 7,969.11 3,984.56
11	151.16 36	23X74 TOWNHOUSE C SECTION I .0391 AC	2	WARGO, HELEN 619 CORNWALL COURT HILLSBOROUGH, NJ 619 CORNWALL COURT	08844 R2 / 47	170,000 174,900 344,900		344,900		F01	1	0.00 7,656.83 3,828.42
12	151.16 37	23X74 TOWNHOUSE C SECTION I .0391 AC	2	GLAZEWSKI, JOSEPH & JENNIFER 618 CORNWALL COURT HILLSBOROUGH, NJ 618 CORNWALL COURT	08844 R2 / 47	170,000 199,600 369,600		369,600	V1 2	F01	1	250.00 7,986.78 3,993.39
13	151.16 38	23X74 TOWNHOUSE B SECTION I .0391 AC	2	KRUSCIAL, FRANK T 617 CORNWALL COURT HILLSBOROUGH, NJ 617 CORNWALL COURT	4255 08844 R2 / 47	170,000 166,100 336,100		336,100	V1 1	F01	1	250.00 7,200.21 3,600.11
14	151.16 39	28X74 TOWNHOUSE A SECTION I .0476 AC	2	NASCIMENTO, PAUL & ELAINE 616 CORNWALL COURT HILLSBOROUGH, NJ 616 CORNWALL COURT	08844 R2 / 47	170,000 204,800 374,800		374,800		F01	1	0.00 8,358.88 4,179.44
Page Totals				V2 500		2,380,000 2,610,500	0	4,990,500				Block: 151.16 Lot: 39

1	2	3	4	5	6	7	8	9	10	11		
Line	Block No Lot No. Qualification Account #	Land Dimensions Building Description Additional Lots Acreage	Prop Class	Owner's Name Address City State Property Location	Billing Code Zip Code Zoning/Tax Map Pg	Value	Exemptions Code Amount	Net Taxable Value	Deductions Code No Owners	Special Tax Codes	Num Units	Deduction Amt 2021 Tax 2022 1st
						Land Improvemnt Total						
1	151.16 40	28X74 TOWNHOUSE A SECTION I .0476 AC	2	LI, RUIZHE 615 CORNWALL COURT HILLSBOROUGH, NJ 615 CORNWALL COURT	08844 TC / 47	170,000 179,300 349,300		349,300		F01	1	0.00 7,753.10 3,876.55
2	151.16 41	23X74 TOWNHOUSE C SECTION I .0391 AC	2	DELACRUZ, NATASHA 614 CORNWALL COURT HILLSBOROUGH, NJ 614 CORNWALL COURT	08844 R2 / 47	170,000 190,100 360,100		360,100		F01	1	0.00 8,013.73 4,006.87
3	151.16 42	23X74 TOWNHOUSE B SECTION I .0391 AC	2	DRABICH, MICHAEL J & JOANNA L 613 CORNWALL COURT HILLSBOROUGH, NJ 613 CORNWALL COURT	1175 08844 R2 / 47	170,000 194,300 364,300		364,300		F01	1	0.00 8,107.65 4,053.83
4	151.16 43	23X74 TOWNHOUSE C SECTION I .0391 AC	2	SHAH, SYED S A & ASMA H 612 CORNWALL COURT HILLSBOROUGH, NJ 612 CORNWALL COURT	08844 R2 / 47	170,000 195,800 365,800		365,800		F01	1	0.00 8,147.56 4,073.78
5	151.16 44	23X74 TOWNHOUSE D SECTION I .0391 AC	2	ETSE, EMELIA 719 FRIENDSHIP HILL DRIVE COLLEGEVILLE, PA 611 CORNWALL COURT	19426 R2 / 47	170,000 127,000 297,000		297,000		F01	1	0.00 6,522.74 3,261.37
6	151.16 45	23X74 TOWNHOUSE C SECTION I .0391 AC	2	SADANA, DISHANK & ANCHALIA, NEHA 610 CORNWALL CT HILLSBOROUGH, NJ 610 CORNWALL COURT	08844 R2 / 47	170,000 191,000 361,000		361,000		F01	1	0.00 7,793.02 3,896.51
7	151.16 46	23X74 TOWNHOUSE D SECTION I .0391 AC	2	CAREY, MARION L 609 CORNWALL COURT HILLSBOROUGH, NJ 609 CORNWALL COURT	1175 08844 R2 / 47	170,000 121,400 291,400		291,400		F01	1	0.00 6,388.91 3,194.46
8	151.16 47	28X74 TOWNHOUSE E SECTION I .0476 AC	2	OBROPTA, KATHLEEN 608 CORNWALL COURT HILLSBOROUGH, NJ 608 CORNWALL COURT	08844 R2 / 47	170,000 165,800 335,800		335,800		F01	1	0.00 7,436.12 3,718.06
9	151.16 48	28X74 TOWNHOUSE E SECTION I .0476 AC	2	LEPINSKY, JEFFREY A & ADELE M 607 CORNWALL COURT HILLSBOROUGH, NJ 607 CORNWALL COURT	08844 R2 / 47	170,000 170,000 340,000		340,000		F01	1	0.00 7,537.08 3,768.54
10	151.16 49	23X74 TOWNHOUSE D SECTION I .0391 AC	2	PARK, ERNEST INHO & TINA S 606 CORNWALL CT HILLSBOROUGH, NJ 606 CORNWALL COURT	08844 R2 / 47	170,000 114,300 284,300		284,300		F01	1	0.00 6,222.20 3,111.10
11	151.16 50	23X74 TOWNHOUSE D SECTION I .0391 AC	2	OBROPTA, CHRISTOPHER C 605 CORNWALL COURT HILLSBOROUGH, NJ 605 CORNWALL COURT	08844 R2 / 47	170,000 121,300 291,300		291,300		F01	1	0.00 6,386.56 3,193.28
12	151.16 51	23X74 TOWNHOUSE D SECTION I .0391 AC	2	STOKES, SUSAN E 604 CORNWALL COURT HILLSBOROUGH, NJ 604 CORNWALL COURT	08844 R2 / 47	170,000 114,800 284,800		284,800		F01	1	0.00 6,240.98 3,120.49
13	151.16 52	23X74 TOWNHOUSE C SECTION I .0391 AC	2	KERR, LEWIS D 603 CORNWALL COURT HILLSBOROUGH, NJ 603 CORNWALL COURT	08844 R2 / 47	170,000 159,200 329,200		329,200		F01	1	0.00 7,281.15 3,640.58
14	151.16 53	23X74 TOWNHOUSE C SECTION I .0391 AC	2	COABEY, CHRISTINE B 602 CORNWALL COURT HILLSBOROUGH, NJ 602 CORNWALL COURT	1175 08844 R2 / 47	170,000 170,100 340,100		340,100		F01	1	0.00 7,541.78 3,770.89
Page Totals						2,380,000 2,214,400	0	4,594,400				Block: 151.16 Lot: 53

1	2	3	4	5	6	7	8	9	10	11		
Line	Block No Lot No. Qualification Account #	Land Dimensions Building Description Additional Lots Acreage	Prop Class	Owner's Name Address City State Property Location	Billing Code Zip Code Zoning/Tax Map Pg	Value	Exemptions Code Amount	Net Taxable Value	Deductions Code No Owners	Special Tax Codes	Num Units	Deduction Amt 2021 Tax 2022 1st
						Land Improvemnt Total						
1	151.16 54	28X74 TOWNHOUSE A SECTION I .0476 AC	2	CILOGLU, MEHTAP 601 CORNWALL COURT HILLSBOROUGH, NJ 601 CORNWALL COURT	08844 R2 / 47	170,000 209,000 379,000		379,000		F01	1	0.00 8,457.50 4,228.75
2	151.16 116	27X124 GARAGE SECTION II .0769 AC	2	SERNOTTI, CRAIG & JENNIFER 102 EASTWICK COURT HILLSBOROUGH, NJ 102 EASTWICK COURT	08844 R2 / 46	170,000 220,000 390,000		390,000		F01	1	0.00 8,610.12 4,305.06
3	151.16 117	26X129 GARAGE SECTION II .0770 AC	2	PERFETTE, JENNA & PERFETTE JANET 104 EASTWICK COURT HILLSBOROUGH, NJ 104 EASTWICK COURT	08844 R2 / 46	170,000 174,800 344,800		344,800		F01	1	0.00 7,656.83 3,828.42
4	151.16 118	26X134 GARAGE SECTION II .0800 AC	2	PALURU,ADITYA & GUNDA,ARPITHA 106 EASTWICK COURT HILLSBOROUGH, NJ 106 EASTWICK COURT	08844 R2 / 46	170,000 196,600 366,600		366,600		F01	1	0.00 8,173.39 4,086.70
5	151.16 119	26X139 GARAGE SECTION II .0830 AC	2	COYNE, ANDREW C & LAURA M 108 EASTWICK COURT HILLSBOROUGH, NJ 108 EASTWICK COURT	1175 08844 R2 / 46	170,000 180,500 350,500		350,500		F01	1	0.00 7,785.97 3,892.99
6	151.16 120	26X139 GARAGE SECTION II .0830 AC	2	SMART, TRACEY 110 EASTWICK COURT HILLSBOROUGH, NJ 110 EASTWICK COURT	08844 R2 / 46	170,000 193,800 363,800		363,800		F01	1	0.00 8,098.26 4,049.13
7	151.16 121	26X134 GARAGE SECTION II .0800 AC	2	DALPE, RENDI L 112 EASTWICK COURT HILLSBOROUGH, NJ 112 EASTWICK COURT	08844 R2 / 46	170,000 201,100 371,100		371,100		F01	1	0.00 8,272.01 4,136.01
8	151.16 122	26X116 GARAGE SECTION II .0692 AC	2	FLOREK, KRISTY 114 EASTWICK COURT HILLSBOROUGH, NJ 114 EASTWICK COURT	08844 R2 / 46	170,000 159,800 329,800		329,800		F01	1	0.00 7,297.58 3,648.79
9	151.16 123	26X110 GARAGE SECTION II .0657 AC	2	MAZZUCCO, JEANNE 116 EASTWICK COURT HILLSBOROUGH, NJ 116 EASTWICK COURT	08844 R2 / 46	170,000 203,800 373,800		373,800		F01	1	0.00 8,337.75 4,168.88
10	151.16 124	27X138 GARAGE SECTION II .0855 AC	2	KALRA, AASHISH & RUCHI 123 EASTWICK COURT HILLSBOROUGH, NJ 123 EASTWICK COURT	08844 R2 / 46	170,000 232,400 402,400		402,400		F01	1	0.00 9,009.28 4,504.64
11	151.16 125	26X120 GARAGE SECTION II .0716 AC	2	RIDDER, FREDRIC 121 EASTWICK COURT HILLSBOROUGH, NJ 121 EASTWICK COURT	08844 R2 / 46	170,000 168,200 338,200		338,200		F01	1	0.00 7,497.17 3,748.59
12	151.16 126	26X120 GARAGE SECTION II .0716 AC	2	SHARMA, LAXMI KANT & KAVITA 119 EASTWICK COURT HILLSBOROUGH, NJ 119 EASTWICK COURT	08844 R2 / 46	170,000 158,000 328,000		328,000		F01	1	0.00 7,255.32 3,627.66
13	151.16 127	27X125 GARAGE SECTION II .0775 AC	2	FRIEDMAN, GARY & LISA 117 EASTWICK COURT HILLSBOROUGH, NJ 117 EASTWICK COURT	08844 R2 / 46	170,000 212,000 382,000		382,000		F01	1	0.00 8,534.99 4,267.50
14	151.16 128	27X110 GARAGE SECTION II .0682 AC	2	SOURAPU, SUNILKUMAR & SRINIVASULU, 115 EASTWICK COURT HILLSBOROUGH, NJ 115 EASTWICK COURT	08844 R2 / 46	170,000 232,500 402,500		402,500		F01	1	0.00 9,025.71 4,512.86
Page Totals						2,380,000 2,742,500	0	5,122,500				Block: 151.16 Lot: 128

1	2	3	4	5	6	7	8	9	10	11		
Line	Block No Lot No. Qualification Account #	Land Dimensions Building Description Additional Lots Acreage	Prop Class	Owner's Name Address City State Property Location	Billing Code Zip Code Zoning/Tax Map Pg	Value	Exemptions Code Amount	Net Taxable Value	Deductions Code No Owners	Special Tax Codes	Num Units	Deduction Amt 2021 Tax 2022 1st
						Land Improvemnt Total						
1	151.16 129	26X110 GARAGE SECTION II .0657 AC	2	LAZOWSKI, VERONICA 113 EASTWICK COURT HILLSBOROUGH, NJ 113 EASTWICK COURT	08844 R2 / 46	170,000 153,300 323,300		323,300	W1 1	F01	1	250.00 6,892.62 3,446.31
2	151.16 130	26X110 GARAGE SECTION II .0657 AC	2	HUTCHINSON, CHRISTINE 111 EASTWICK COURT HILLSBOROUGH, NJ 111 EASTWICK COURT	08844 R2 / 46	170,000 204,100 374,100		374,100		F01	1	0.00 8,340.10 4,170.05
3	151.16 131	26X110 GARAGE SECTION II .0657 AC	2	MCKISSIC, LORI J 109 EASTWICK COURT HILLSBOROUGH, NJ 109 EASTWICK COURT	08844 R2 / 46	170,000 199,700 369,700		369,700		F01	1	0.00 8,246.18 4,123.09
4	151.16 132	26X110 GARAGE SECTION II .0657 AC	2	KELDERMAN, CHRISTINE & MICHAEL 107 EASTWICK COURT HILLSBOROUGH, NJ 107 EASTWICK COURT	08844 R2 / 46	170,000 165,400 335,400		335,400		F01	1	0.00 7,429.07 3,714.54
5	151.16 133	26X110 GARAGE SECTION II .0657 AC	2	GRIFFIN, JAMES E JR & MICHELE 105 EASTWICK COURT HILLSBOROUGH, NJ 105 EASTWICK COURT	08844 R2 / 46	170,000 175,200 345,200		345,200		F01	1	0.00 7,668.57 3,834.29
6	151.16 134	26X110 GARAGE SECTION II .0657 AC	2	SANDERS, CYNTHIA M 103 EASTWICK COURT HILLSBOROUGH, NJ 103 EASTWICK COURT	08844 R2 / 46	170,000 153,300 323,300		323,300		F01	1	0.00 7,142.62 3,571.31
7	151.16 135	27X110 GARAGE SECTION II .0682 AC	2	ZUCKER, ROBERT C & KISIL 101 EASTWICK COURT HILLSBOROUGH, NJ 101 EASTWICK COURT	1175 08844 TC / 46	170,000 230,700 400,700		400,700		F01	1	0.00 8,969.36 4,484.68
8	151.16 136	0.0000 150X623 2SV L .0000 AC	2	PENNA, RAY JR 57 SOUTH TRIANGLE ROAD HILLSBOROUGH, NJ 57 SOUTH TRIANGLE ROAD	08844 CR / 46	211,400 406,200 617,600		617,600		F01	1	0.00 13,374.21 6,687.11
9	151.16 137	.5225 2SV L 2AG .5225 AC	2	RAAMKUMAR, RAAMKUMAR KALYANSUNDARAM 31 SOUTH TRIANGLE ROAD HILLSBOROUGH, NJ 31 SOUTH TRIANGLE ROAD	08844 CR / 46	220,100 440,300 660,400		660,400		F01	1	0.00 15,067.12 7,533.56
10	151.16 138	.5167 2SV L 2AG .5167 AC	2	SYREK, LUKASZ & PAULINA 29 SOUTH TRIANGLE ROAD HILLSBOROUGH, NJ 29 SOUTH TRIANGLE ROAD	08844 CR / 46	219,800 419,800 639,600		639,600		F01	1	0.00 14,578.74 7,289.37
11	151.16 139	0.0000 97X241 2SV O 1BG .0000 AC	4A	NATASHA PETERMAN, LLC 44 NEW AMWELL ROAD HILLSBOROUGH, NJ 44 NEW AMWELL ROAD	524 08844 CR / 46	159,000 322,500 481,500		481,500		F01	1	0.00 11,305.63 5,652.82
12	151.16 140	0.0000 100X241 1.5SF F .0000 AC	2	MALKO, FREDERICK JR & DEBORAH 46 NEW AMWELL ROAD HILLSBOROUGH, NJ 46 NEW AMWELL ROAD	660 08844 CR / 46	177,900 151,600 329,500		329,500		F01	1	0.00 7,227.14 3,613.57
13	151.16 141	0.0000 100X459 1SF R 1AG .0000 AC	2	MOORE, MICHAEL T & BARONE, REBECCA 48 NEW AMWELL ROAD HILLSBOROUGH, NJ 48 NEW AMWELL ROAD	08844 CR / 46	200,500 148,500 349,000		349,000		F01	1	0.00 7,882.24 3,941.12
14	151.16 142	0.0000 100X459 1SF R 2UG .0000 AC	2	NOLL MARTIN P & MARIA C TRUSTEE 10 HAMITON ROAD HILLSBOROUGH, NJ 50 NEW AMWELL ROAD	08844 CR / 46	200,500 106,600 307,100		307,100		F01	1	0.00 6,973.56 3,486.78
Page Totals						2,579,200 3,277,200	0	5,856,400				Block: 151.16 Lot: 142

1	2	3	4	5	6	7	8	9	10	11		
Line	Block No Lot No. Qualification Account #	Land Dimensions Building Description Additional Lots Acreage	Prop Class	Owner's Name Address City State Property Location	Billing Code Zip Code Zoning/Tax Map Pg	Value	Exemptions Code Amount	Net Taxable Value	Deductions Code No Owners	Special Tax Codes	Num Units	Deduction Amt 2021 Tax 2022 1st
						Land Improvemnt Total						
1	151.16 143	0.0000 100X459 15F R 2UG .0000 AC	2	FREGOLLE, JOSEPH D 52 NEW AMWELL ROAD HILLSBOROUGH, NJ 52 NEW AMWELL ROAD	08844 CR / 46	200,500 76,700 277,200		277,200		F01	1	0.00 6,156.46 3,078.23
2	151.16 144	0.0000 100X459 2SF L 2UG .0000 AC	2	CRAWFORD, MARK & ANNIE 54 NEW AMWELL ROAD HILLSBOROUGH, NJ 54 NEW AMWELL ROAD	08844 CR / 46	178,000 237,800 415,800		415,800		F01	1	0.00 9,260.51 4,630.26
3	151.16 145	0.4100 158 X 120 2SV L 2BIG .0000 AC	2	JOHNSON, JOHNNIE & DONNETTA F 1 KALER STREET HILLSBOROUGH, NJ 1 KALER STREET	08844 CR / 46	277,800 276,500 554,300		554,300		F01	1	0.00 12,061.68 6,030.84
4	151.16 146	0.4270 155X120 2SV L 2BIG .0000 AC	2	GROBER, STEVEN & LISA 3 KALER STREET HILLSBOROUGH, NJ 3 KALER STREET	08844 CR / 46	291,400 300,800 592,200		592,200		F01	1	0.00 12,890.52 6,445.26
5	151.16 147	0.4310 2SV L 2BG .4310 AC	2	BARONE, ROBERT M & LYNN A 5 KALER STREET HILLSBOROUGH, NJ 5 KALER STREET	1175 08844 CR / 46	291,400 297,300 588,700		588,700		F01	1	0.00 12,813.04 6,406.52
6	151.16 148	0.4030 87X157TRI 2SV L 2AG .0000 AC	2	LUND, DOUGLAS M 4 KALER STREET HILLSBOROUGH, NJ 4 KALER STREET	08844 CR / 46	289,600 195,400 485,000		485,000		F01	1	0.00 10,371.12 5,185.56
7	151.16 149	0.4810 223X115AVG 2SV L 2AG .0000 AC	2	MURRAY, JOHN & SMYTHE, JOANN 1 QUICK DRIVE HILLSBOROUGH, NJ 1 QUICK DRIVE	08844 CR / 46	295,100 195,300 490,400		490,400		F01	1	0.00 10,486.17 5,243.09
8	151.16 150	0.4990 118X180 AVG 1SV R 2AG .0000 AC	2	BARANIECKI, DANIEL & AGNIESZKA 3 QUICK DRIVE HILLSBOROUGH, NJ 3 QUICK DRIVE	08844 CR / 46	295,000 257,400 552,400		552,400		F01	1	0.00 11,944.28 5,972.14
9	151.16 151	0.5970 90X167 AVG 2SV L 2BG .0000 AC	2	CINTORRINO, GIOVANNI & MARIA 5 QUICK DRIVE HILLSBOROUGH, NJ 5 QUICK DRIVE	4440 08844 CR / 46	299,900 294,500 594,400		594,400		F01	1	0.00 12,968.01 6,484.01
10	151.16 152	0.5330 100X200 AVG 2SV L 2BG .0000 AC	2	LEACH, CRAIG 8 QUICK DRIVE HILLSBOROUGH, NJ 8 QUICK DRIVE	08844 CR / 46	281,800 276,100 557,900		557,900		F01	1	0.00 12,134.46 6,067.23
11	151.16 153	0.4660 125X163 AVG 2SV L .0000 AC	2	ATTIAS, ABBY & INZANO NICOLINA 6 QUICK DRIVE HILLSBOROUGH, NJ 6 QUICK DRIVE	08844 CR / 46	278,600 251,500 530,100		530,100		F01	1	0.00 11,493.47 5,746.74
12	151.16 154	0.4250 108X159 AVG 2SV L 2BIG .0000 AC	2	TELEWODA, ALFRED Y & KORPO MARY 4 QUICK DRIVE HILLSBOROUGH, NJ 4 QUICK DRIVE	1175 08844 CR / 46	276,700 285,500 562,200		562,200		F01	1	0.00 12,237.78 6,118.89
13	151.16 155	0.4100 150X120 2SV L 2BIG .0000 AC	2	O'REGAN, WILLIAM J & CARLYN M 2 QUICK DRIVE HILLSBOROUGH, NJ 2 QUICK DRIVE	08844 CR / 46	276,000 260,700 536,700		536,700		F01	1	0.00 11,657.83 5,828.92
14	151.16 156	150X435 1SAL R 1AG 1.4979 AC	2	RICCIOLI, PAUL JR 70 NEW AMWELL ROAD HILLSBOROUGH, NJ 70 NEW AMWELL ROAD	08844 CR / 46	204,900 197,800 402,700		402,700		F01	1	0.00 9,129.02 4,564.51
Page Totals						3,736,700 3,403,300	0	7,140,000				Block: 151.16 Lot: 156

1	2	3	4	5	6	7	8	9	10	11		
Line	Block No Lot No. Qualification Account #	Land Dimensions Building Description Additional Lots Acreage	Prop Class	Owner's Name Address City State Property Location	Billing Code Zip Code Zoning/Tax Map Pg	Value	Exemptions Code Amount	Net Taxable Value	Deductions Code No Owners	Special Tax Codes	Num Units	Deduction Amt 2021 Tax 2022 1st
						Land Improvemnt Total						
1	151.16 157	100X435 15AL R .9986 AC	2	KOZLOWSKI, SHERYL A 72 NEW AMWELL ROAD HILLSBOROUGH, NJ 72 NEW AMWELL ROAD	08844 CR / 46	185,000 131,500 316,500		316,500		F01	1	0.00 7,119.14 3,559.57
2	151.20 1 C0101	AKA B151.AL1.1 .0000 AC	2	MORAMARCO, FRANK JR & LISA 101 COLOMBIA COMMONS HILLSBOROUGH, NJ 101 COLUMBIA COMMON	08844 PD / 46	125,000 214,400 339,400		339,400		F01	1	0.00 7,433.77 3,716.89
3	151.20 1 C0102	AKA B151.A .0000 AC	2	VALDIVIA, CORINA N 102 COLUMBIA COMMON HILLSBOROUGH, NJ 102 COLUMBIA COMMON	08844 PD / 46	125,000 201,600 326,600		326,600		F01	1	0.00 7,109.74 3,554.87
4	151.20 1 C0103	AKA B 151.A .0000 AC	2	FALZONE, SCOTT & FELICIA 103 COLUMBIA COMMON HILLSBOROUGH, NJ 103 COLUMBIA COMMON	08844 PD / 46	125,000 194,800 319,800		319,800		F01	1	0.00 6,950.08 3,475.04
5	151.20 1 C0104	AKA B 151.A .0000 AC	2	BRIGGS, SCOTT C & DAWN I 104 COLUMBIA COMMON HILLSBOROUGH, NJ 104 COLUMBIA COMMON	660 08844 PD / 46	125,000 211,300 336,300		336,300		F01	1	0.00 7,342.20 3,671.10
6	151.20 1 C0105	AKA B 151.A .0000 AC	2	CASSAR, NICOLE 105 COLUMBIA COMMON HILLSBOROUGH, NJ 105 COLUMBIA COMMON	08844 PD / 46	125,000 196,300 321,300		321,300		F01	1	0.00 6,997.04 3,498.52
7	151.20 1 C0106	AKA B 151.A .0000 AC	2	SORENSEN, ERIN M 106 COLUMBIA COMMON HILLSBOROUGH, NJ 106 COLUMBIA COMMON	08844 PD / 46	125,000 210,300 335,300		335,300		F01	1	0.00 7,318.72 3,659.36
8	151.20 1 C0107	AKA B 151.A .0000 AC	2	LIME, KATHY A 107 COLUMBIA COMMON HILLSBOROUGH, NJ 107 COLUMBIA COMMON	08844 PD / 46	125,000 187,300 312,300		312,300		F01	1	0.00 6,776.33 3,388.17
9	151.20 1 C0108	AKA B 151.A .0000 AC	2	FARAH, AVRAHAM & PEGGY ANNE H 159 CAMMBRIDGE AVE FL 1 JERSEY CITY, NJ 108 COLUMBIA COMMON	1175 07307-2027 PD / 46	125,000 180,900 305,900		305,900		F01	1	0.00 6,633.11 3,316.56
10	151.20 1 C0201	AKA B 151.A .0000 AC	2	NORBURY, ERIN 201 COLUMBIA COMMON HILLSBOROUGH, NJ 201 COLUMBIA COMMON	08844 PD / 46	125,000 144,600 269,600		269,600		F01	1	0.00 5,761.99 2,881.00
11	151.20 1 C0202	.0000 AC	2	DESIERTO, RAMON 202 COLUMBIA COMMON HILLSBOROUGH, NJ 202 COLUMBIA COMMON	08844 PD / 46	125,000 133,100 258,100		258,100		F01	1	0.00 5,491.98 2,745.99
12	151.20 1 C0203	AKA 151.A .0000 AC	2	MELASKY, JOSHUA T M & STIRLING, L M 203 COLUMBIA COMMON HILLSBOROUGH, NJ 203 COLUMBIA COMMON	08844 PD / 46	125,000 133,000 258,000		258,000		F01	1	0.00 5,496.67 2,748.34
13	151.20 1 C0204	AKA 151.A .0000 AC	2	PEAVEY, HUSSAN & DESPINOS, NATACHA 76 WESCOTT RD. HILLSBOROUGH, NJ 204 COLUMBIA COMMON	08844 PD / 46	125,000 126,400 251,400		251,400		F01	1	0.00 5,337.01 2,668.51
14	151.20 1 C0205	AKA B 151.A .0000 AC	2	COLUCCI, RICHARD 205 COLUMBIA COMMON HILLSBOROUGH, NJ 205 COLUMBIA COMMON	08844 PD / 46	125,000 128,600 253,600		253,600		F01	1	0.00 5,391.01 2,695.51
Page Totals						1,810,000 2,394,100	0	4,204,100				Block: 151.20 Lot: 1

1	2	3	4	5	6	7	8	9	10	11		
Line	Block No Lot No. Qualification Account #	Land Dimensions Building Description Additional Lots Acreage	Prop Class	Owner's Name Address City State Property Location	Billing Code Zip Code Zoning/Tax Map Pg	Value	Exemptions Code Amount	Net Taxable Value	Deductions Code No Owners	Special Tax Codes	Num Units	Deduction Amt 2021 Tax 2022 1st
						Land Improvemnt Total						
1	151.20 1 C0206	AKA B 151.A .0000 AC	2	STYLES, SUZANNE & DELEHANTY, K. 206 COLUMBIA COMMON HILLSBOROUGH, NJ 206 COLUMBIA COMMON	08844 PD / 46	125,000 133,900 258,900		258,900		F01	1	0.00 5,517.80 2,758.90
2	151.20 1 C0207	AKA 151.A .0000 AC	2	EVERETT, THOMAS R & KRISTEN M 21 BEARDSLEE ROAD HILLSBOROUGH, NJ 207 COLUMBIA COMMON	08844 PD / 46	125,000 139,000 264,000		264,000		F01	1	0.00 5,637.55 2,818.78
3	151.20 1 C0208	AKA B 151.A .0000 AC	2	PEREZ JR, MICHAEL 208 COLUMBIA CMN UNIT 8 HILLSBOROUGH, NJ 208 COLUMBIA COMMON	08844 PD / 46	125,000 137,100 262,100		262,100		F01	1	0.00 5,590.59 2,795.30
4	151.20 1 C0209	.0000 AC	2	DI GANCI, TIMOTHY & KELLY, MAUREEN 209 COLUMBIA CMN HILLSBOROUGH, NJ 209 COLUMBIA COMMON	08844 PD / 46	125,000 141,100 266,100		266,100		F01	1	0.00 5,682.16 2,841.08
5	151.20 1 C0210	AKA B 151.A .0000 AC	2	BRADDY-HALL, SANDRA 210 COLUMBIA COMMON HILLSBOROUGH, NJ 210 COLUMBIA COMMON	867 08876 PD / 46	125,000 134,100 259,100		259,100		F01	1	0.00 5,515.46 2,757.73
6	151.20 1 C0301	AKA B 151.A .0000 AC	2	MAFFEI, MARYANN 301 COLUMBIA CMN HILLSBOROUGH, NJ 301 COLUMBIA COMMON	08844-4309 PD / 46	125,000 138,100 263,100		263,100		F01	1	0.00 5,637.55 2,818.78
7	151.20 1 C0302	AKA B 151.A .0000 AC	2	MAGLIULO, ANTHONY 302 COLUMBIA COMMON HILLSBOROUGH, NJ 302 COLUMBIA COMMON	08844 PD / 46	125,000 135,100 260,100		260,100		F01	1	0.00 5,538.94 2,769.47
8	151.20 1 C0303	AKA B 151.A .0000 AC	2	FARRELL, JOSEPH D 303 COLUMBIA COMMON HILLSBOROUGH, NJ 303 COLUMBIA COMMON	08844 PD / 46	125,000 165,200 290,200		290,200		F01	1	0.00 6,252.73 3,126.37
9	151.20 1 C0304	AKA B 151.A .0000 AC	2	NZEKETHA, JOSEPH & MUKUNA, ELIZABETH 304 COLUMBIA COMMON HILLSBOROUGH, NJ 304 COLUMBIA COMMON	08844 PD / 46	125,000 185,300 310,300		310,300		F01	1	0.00 6,741.11 3,370.56
10	151.20 1 C0305	AKA B 151.A .0000 AC	2	SPORMAN, WENDY S 305 COLUMBIA COMMON HILLSBOROUGH, NJ 305 COLUMBIA COMMON	08844 PD / 46	125,000 162,200 287,200		287,200		F01	1	0.00 6,179.94 3,089.97
11	151.20 1 C0306	AKA 151.A .0000 AC	2	^NM ENTERPRISES, LLC 40 MILBURN DRIVE HILLSBOROUGH, NJ 306 COLUMBIA COMMON	08844 PD / 46	125,000 176,800 301,800		301,800		F01	1	0.00 6,541.53 3,270.77
12	151.20 1 C0401	AKA 151.A .0000 AC	2	AJERO, JOHN J & WINNIE 401 COLUMBIA COMMON HILLSBOROUGH, NJ 401 COLUMBIA COMMON	08844 PD / 46	125,000 271,600 396,600		396,600		F01	1	0.00 8,769.79 4,384.90
13	151.20 1 C0402	AKA 151.A .0000 AC	2	ANDERSON, TIMOTHY & ELIZABETH 402 COLUMBIA COMMON HILLSBOROUGH, NJ 402 COLUMBIA COMMON	08844 PD / 46	125,000 167,000 292,000		292,000		F01	1	0.00 6,299.69 3,149.85
14	151.20 1 C0403	AKA B 151.A .0000 AC	2	JACKSON, STEPHEN C 403 COLUMBIA COMMON HILLSBOROUGH, NJ 403 COLUMBIA COMMON	08844 PD / 46	125,000 180,900 305,900		305,900		F01	1	0.00 6,633.11 3,316.56
Page Totals						1,750,000 2,267,400	0	4,017,400				Block: 151.20 Lot: 1

1	2	3	4	5	6	7	8	9	10	11		
Line	Block No Lot No. Qualification Account #	Land Dimensions Building Description Additional Lots Acreage	Prop Class	Owner's Name Address City State Property Location	Billing Code Zip Code Zoning/Tax Map Pg	Value	Exemptions Code Amount	Net Taxable Value	Deductions Code No Owners	Special Tax Codes	Num Units	Deduction Amt 2021 Tax 2022 1st
						Land Improvemnt Total						
1	151.20 1 C0404	AKA 151.A .0000 AC	2	BARBERI, MARY J 404 COLUMBIA COMMON HILLSBOROUGH, NJ 404 COLUMBIA COMMON	08844 PD / 46	125,000 128,700 253,700		253,700		F01	1	0.00 5,388.67 2,694.34
2	151.20 1 C0405	AKA 151.A .0000 AC	2	JACKSON, ROBERT 405 COLUMBIA COMMON HILLSBOROUGH, NJ 405 COLUMBIA COMMON	08844 PD / 46	125,000 138,700 263,700		263,700		F01	1	0.00 5,632.86 2,816.43
3	151.20 1 C0406	AKA 151.A .0000 AC	2	SCARPONI, EVAN & EGGERS, KYLA 20 BLUESTONE LANE YORK, ME 406 COLUMBIA COMMON	03909 PD / 46	125,000 133,400 258,400		258,400		F01	1	0.00 5,506.07 2,753.04
4	151.20 1 C0407	AKA 151.A .0000 AC	2	PANZANO, NICOLE 407 COLUMBIA COMMON HILLSBOROUGH, NJ 407 COLUMBIA COMMON	08844 PD / 46	125,000 130,900 255,900		255,900		F01	1	0.00 5,440.32 2,720.16
5	151.20 1 C0408	AKA 151.A .0000 AC	2	BURNS, ROBERT C 408 COLUMBIA COMMON HILLSBOROUGH, NJ 408 COLUMBIA COMMON	08844 PD / 46	125,000 125,700 250,700		250,700		F01	1	0.00 5,318.23 2,659.12
6	151.20 1 C0409	AKA 151.A .0000 AC	2	BARRIO, JOSEPH ANTHONY 409 COLUMBIA COMMON HILLSBOROUGH, NJ 409 COLUMBIA COMMON	08844 PD / 46	125,000 132,400 257,400		257,400		F01	1	0.00 5,484.93 2,742.47
7	151.20 1 C0501	AKA 151.A .0000 AC	2	KASHYAP, MAYANK & JARIWALA KINJAL 501 COLUMBIA COMMON HILLSBOROUGH, NJ 501 COLUMBIA COMMON	08844 PD / 46	125,000 155,100 280,100		280,100		F01	1	0.00 6,013.23 3,006.62
8	151.20 1 C0502	AKA 151.A .0000 AC	2	BOYLAN, WILLIAM H & KATHLEEN 502 COLUMBIA COMMON HILLSBOROUGH, NJ 502 COLUMBIA COMMON	08844 PD / 46	125,000 152,100 277,100		277,100		F01	1	0.00 5,949.83 2,974.92
9	151.20 1 C0503	AKA 151.A .0000 AC	2	NIENSTEDT, COREY 503 COLUMBIA COMMON HILLSBOROUGH, NJ 503 COLUMBIA COMMON	08844 PD / 46	125,000 130,800 255,800		255,800		F01	1	0.00 5,769.04 2,884.52
10	151.20 1 C0504	AKA B 151.A .0000 AC	2	O'NEIL, DEVAN T & FADDISH, TAMARA M 504 COLUMBIA COMMON HILLSBOROUGH, NJ 504 COLUMBIA COMMON	08844 PD / 46	125,000 159,600 284,600		284,600		F01	1	0.00 6,078.98 3,039.49
11	151.20 1 C0505	AKA B 151.A .0000 AC	2	CUZZOLINO, GREG & YVONNE 505 COLUMBIA COMMON HILLSBOROUGH, NJ 505 COLUMBIA COMMON	08844 PD / 46	125,000 173,800 298,800		298,800		F01	1	0.00 6,452.30 3,226.15
12	151.20 1 C0506	AKA B 151.A .0000 AC	2	LONG, JAMES M JR & BENGIVENGA, J., 506 COLUMBIA COMMON HILLSBOROUGH, NJ 506 COLUMBIA COMMON	08844 PD / 46	125,000 176,900 301,900		301,900		F01	1	0.00 6,353.69 3,176.85
13	151.20 1 C0507	AKA B 151.A .0000 AC	2	PERETTI, LINDA E 507 COLUMBIA COMMON HILLSBOROUGH, NJ 507 COLUMBIA COMMON	1175 08844 PD / 46	125,000 140,000 265,000		265,000		F01	1	0.00 5,653.98 2,826.99
14	151.20 1 C0508	AKA 151.A .0000 AC	2	WATSON, BRANDON & HEMAN, KIMBERLI 508 COLUMBIA COMMON HILLSBOROUGH, NJ 508 COLUMBIA COMMON	08844 PD / 46	125,000 190,000 315,000		315,000		F01	1	0.00 6,802.16 3,401.08
Page Totals						1,750,000 2,068,100	0	3,818,100				Block: 151.20 Lot: 1

1	2	3	4	5	6	7	8	9	10	11		
Line	Block No Lot No. Qualification Account #	Land Dimensions Building Description Additional Lots Acreage	Prop Class	Owner's Name Address City State Property Location	Billing Code Zip Code Zoning/Tax Map Pg	Value	Exemptions Code Amount	Net Taxable Value	Deductions Code No Owners	Special Tax Codes	Num Units	Deduction Amt 2021 Tax 2022 1st
						Land Improvemnt Total						
1	151.20 1 C0509	AKA B 151.A .0000 AC	2	CANNING, JOHN E JR & STEPHANIE F 509 COLUMBIA COMMON HILLSBOROUGH, NJ 509 COLUMBIA COMMON	08844 PD / 46	125,000 134,800 259,800		259,800		F01	1	0.00 5,531.89 2,765.95
2	151.20 1 C0510	AKA B 151.A .0000 AC	2	AMODIO, MELANIE 510 COLUMBIA COMMON HILLSBOROUGH, NJ 510 COLUMBIA COMMON	08844 PD / 46	125,000 136,000 261,000		261,000		F01	1	0.00 5,562.42 2,781.21
3	151.20 1 C1001	AKA 151.A .0000 AC	2	O'NEAL, BARBARA E 1001 WASHINGTON COMMON HILLSBOROUGH, NJ 1001 WASHINGTON COMMON	660 08844 PD / 46	125,000 202,600 327,600		327,600		F01	1	0.00 7,140.27 3,570.14
4	151.20 1 C1002	AKA B 151.A .0000 AC	2	NEMEC, SUZANNE W 1002 WAHINGTON COMMON HILLSBOROUGH, NJ 1002 WASHINGTON COMMON	08844 PD / 46	125,000 212,500 337,500		337,500		F01	1	0.00 7,391.50 3,695.75
5	151.20 1 C1003	AKA B 151.A .0000 AC	2	JARA, KACEY LYNN 1003 WASHINGTON COMMON HILLSBOROUGH, NJ 1003 WASHINGTON COMMON	08844 PD / 46	125,000 195,900 320,900		320,900		F01	1	0.00 6,985.31 3,492.66
6	151.20 1 C1004	AKA B 151.A .0000 AC	2	GRECO, ANGELA 1004 WASHINGTON COMMON HILLSBOROUGH, NJ 1004 WASHINGTON COMMON	08844 PD / 46	125,000 210,900 335,900		335,900		F01	1	0.00 7,337.51 3,668.76
7	151.20 1 C1005	AKA B 151.A .0000 AC	2	QUINN, JASON & EMILY 1005 WASHINGTON COMMON HILLSBOROUGH, NJ 1005 WASHINGTON COMMON	08844 PD / 46	125,000 154,400 279,400		279,400		F01	1	0.00 5,999.15 2,999.58
8	151.20 1 C1006	AKA B 151.A .0000 AC	2	SHEEHAN, JAMES & CONSTANCE 1006 WASHINGTON COMMON HILLSBOROUGH, NJ 1006 WASHINGTON COMMON	08844 PD / 46	125,000 147,400 272,400		272,400		F01	1	0.00 5,832.43 2,916.22
9	151.20 1 C1007	AKA B 151.A .0000 AC	2	SIEMON, RICK A & TRISHA 1007 WASHINGTON COMMON HILLSBOROUGH, NJ 1007 WASHINGTON COMMON	08844 PD / 46	125,000 130,800 255,800		255,800		F01	1	0.00 5,445.02 2,722.51
10	151.20 1 C1008	AKA B 151.A .0000 AC	2	WALKER, MARJORY 1008 WASHINGTON COMMON HILLSBOROUGH, NJ 1008 WASHINGTON COMMON	08844 PD / 46	125,000 135,900 260,900		260,900		F01	1	0.00 5,571.81 2,785.91
11	151.20 1 C1101	AKA B 151.A .0000 AC	2	GOODE, JEREESHA S 1101 WASHINGTON COMMON HILLSBOROUGH, NJ 1101 WASHINGTON COMMON	08844 PD / 46	125,000 159,700 284,700		284,700		F01	1	0.00 6,128.28 3,064.14
12	151.20 1 C1102	AKA B 151.A .0000 AC	2	LOGERIE, GLADYS 1102 WASHINGTON COMMON HILLSBOROUGH, NJ 1102 WASHINGTON COMMON	08844 PD / 46	125,000 148,400 273,400		273,400		F01	1	0.00 5,860.61 2,930.31
13	151.20 1 C1103	AKA B 151.A .0000 AC	2	SALVACION, JOHN JEFFREY & NINA 1103 WASHINGTON COMMON HILLSBOROUGH, NJ 1103 WASHINGTON COMMON	08844 PD / 46	125,000 205,800 330,800		330,800		F01	1	0.00 7,220.11 3,610.06
14	151.20 1 C1104	AKA B 151.A .0000 AC	2	STAUDT, ROBERT & ROSE MARIE 1104 WASHINGTON COMMON HILLSBOROUGH, NJ 1104 WASHINGTON COMMON	08844 PD / 46	125,000 205,800 330,800		330,800		F01	1	0.00 7,208.36 3,604.18
Page Totals						1,750,000 2,380,900	0	4,130,900				Block: 151.20 Lot: 1

1	2	3	4	5	6	7	8	9	10	11		
Line	Block No Lot No. Qualification Account #	Land Dimensions Building Description Additional Lots Acreage	Prop Class	Owner's Name Address City State Property Location	Billing Code Zip Code Zoning/Tax Map Pg	Value	Exemptions Code Amount	Net Taxable Value	Deductions Code No Owners	Special Tax Codes	Num Units	Deduction Amt 2021 Tax 2022 1st
						Land Improvemnt Total						
1	151.20 1 C1105	AKA B 151.A .0000 AC	2	HALL, DANIEL & NORDIA 1105 WASHINGTON COMMON HILLSBOROUGH, NJ 1105 WASHINGTON COMMON	08844 PD / 46	125,000 204,100 329,100		329,100		F01	1	0.00 7,182.54 3,591.27
2	151.20 1 C1106	AKA B 151.A .0000 AC	2	AMAYA, ADOLFO & ELSY 1106 WASHINGTON COMMON HILLSBOROUGH, NJ 1106 WASHINGTON COMMON	08844 PD / 46	125,000 202,400 327,400		327,400		F01	1	0.00 7,140.27 3,570.14
3	151.20 1 C1107	AKA B 151.A .0000 AC	2	VEERARAGHAVAN, AJEETH & KRISHNA 1107 WASHINGTON COMMON HILLSBOROUGH, NJ 1107 WASHINGTON COMMON	08844 PD / 46	125,000 195,600 320,600		320,600		F01	1	0.00 6,982.95 3,491.48
4	151.20 1 C1108	.0000 AC	2	PICCIRILLO, ANDREW & LISA 1108 WASHINGTON COMMON HILLSBOROUGH, NJ 1108 WASHINGTON COMMON	08844 PD / 46	125,000 190,600 315,600		315,600		F01	1	0.00 6,863.21 3,431.61
5	151.20 1 C1109	AKA B 151.A .0000 AC	2	BRAMEYER, NICOLE & RICHARD 1109 WASHINGTON COMMON HILLSBOROUGH, NJ 1109 WASHINGTON COMMON	08844 PD / 46	125,000 191,600 316,600		316,600		F01	1	0.00 6,881.99 3,441.00
6	151.20 1 C1110	AKA B 151.A .0000 AC	2	PIGNATORE, JOSEPH F & JOANNE 1110 WASHINGTON COMMON HILLSBOROUGH, NJ 1110 WASHINGTON COMMON	08844 PD / 46	125,000 201,900 326,900		326,900		F01	1	0.00 7,133.22 3,566.61
7	151.20 1 C1201	AKA B 151.A .0000 AC	2	VOLPE, AMY 1201 WASHINGTON COMMON HILLSBOROUGH, NJ 1201 WASHINGTON COMMON	08844 PD / 46	125,000 138,500 263,500		263,500		F01	1	0.00 5,623.47 2,811.74
8	151.20 1 C1202	AKA B 151.A .0000 AC	2	PEREZ, HUMBERTO & JULIANNA 1202 WASHINGTON COMMON HILLSBOROUGH, NJ 1202 WASHINGTON COMMON	154 08844 PD / 46	125,000 125,800 250,800		250,800		F01	1	0.00 5,320.57 2,660.29
9	151.20 1 C1203	AKA B 151.A .0000 AC	2	MC NULTY, JOSEPH & MAROULIS,ANGELA 1203 WASHINGTON COMMON HILLSBOROUGH, NJ 1203 WASHINGTON COMMON	08844 PD / 46	125,000 100,300 225,300		225,300		F01	1	0.00 5,092.82 2,546.41
10	151.20 1 C1204	AKA B 151.A .0000 AC	2	FAMA, TRACEY E 1204 WASHINGTON COMMON HILLSBOROUGH, NJ 1204 WASHINGTON COMMON	08844 PD / 46	125,000 128,300 253,300		253,300		F01	1	0.00 5,376.92 2,688.46
11	151.20 1 C1205	AKA B 151.A .0000 AC	2	SHAND, WILLIAM 1205 WASHINGTON COMMONS HILLSBOROUGH, NJ 1205 WASHINGTON COMMON	08844 PD / 46	125,000 124,700 249,700		249,700		F01	1	0.00 5,299.44 2,649.72
12	151.20 1 C1206	AKA B 151.A .0000 AC	2	TIGHE, PATRICK I & TERESA 1206 WASHINGTON CMN HILLSBOROUGH, NJ 1206 WASHINGTON COMMON	08844 PD / 46	125,000 123,800 248,800		248,800		F01	1	0.00 4,778.30 2,389.15
13	151.20 1 C1207	AKA B 151.A .0000 AC	2	SALTARELLI, THOMAS & LYNN D 1207 WASHINGTON COMMON HILLSBOROUGH, NJ 1207 WASHINGTON COMMON	08844 PD / 46	125,000 139,300 264,300		264,300		F01	1	0.00 5,637.55 2,818.78
14	151.20 1 C1208	AKA B 151.A .0000 AC	2	PORROVECCHIO, ANN NORA & BITTNER, D 1208 WASHINGTON COMMONS HILLSBOROUGH, NJ 1208 WASHINGTON COMMON	08844 PD / 46	125,000 134,800 259,800		259,800		F01	1	0.00 5,541.28 2,770.64
Page Totals						1,750,000 2,201,700	0	3,951,700				Block: 151.20 Lot: 1

1	2	3	4	5	6	7	8	9	10	11		
Line	Block No Lot No. Qualification Account #	Land Dimensions Building Description Additional Lots Acreage	Prop Class	Owner's Name Address City State Property Location	Billing Code Zip Code Zoning/Tax Map Pg	Value	Exemptions Code Amount	Net Taxable Value	Deductions Code No Owners	Special Tax Codes	Num Units	Deduction Amt 2021 Tax 2022 1st
						Land Improvemnt Total						
1	151.20 1 C1209	AKA B 151.A .0000 AC	2	SNYDER, FAITH E 1209 WASHINGTON COMMON HILLSBOROUGH, NJ 1209 WASHINGTON COMMON	08844 PD / 46	125,000 126,700 251,700		251,700		F01	1	0.00 5,346.40 2,673.20
2	151.20 1 C1210	AKA B 151.A .0000 AC	2	BORISENKO, JENNIFER 1210 WASHINGTON COMMON HILLSBOROUGH, NJ 1210 WASHINGTON COMMON	08844 PD / 46	125,000 140,500 265,500		265,500		F01	1	0.00 5,672.77 2,836.39
3	151.20 1 C1301	AKA B 151.A .0000 AC	2	BENOZA-FRIES, LINDJOY & JOSEPH F 1301 WASHINGTON COMMON HILLSBOROUGH, NJ 1301 WASHINGTON COMMON	08844 PD / 46	125,000 132,500 257,500		257,500		F01	1	0.00 5,484.93 2,742.47
4	151.20 1 C1302	AKA B 151.A .0000 AC	2	WEISS, CAROL A 1302 WASHINGTON COMMON HILLSBOROUGH, NJ 1302 WASHINGTON COMMON	08844 PD / 46	125,000 131,900 256,900		256,900		F01	1	0.00 5,468.50 2,734.25
5	151.20 1 C1303	AKA B 151.A .0000 AC	2	SANWALD, DENISE 1303 WASHINGTON COMMON HILLSBOROUGH, NJ 1303 WASHINGTON COMMON	08844 PD / 46	125,000 140,700 265,700		265,700		F01	1	0.00 5,677.46 2,838.73
6	151.20 1 C1304	AKA B 151.A .0000 AC	2	MARINO, STEPHANIE A 1304 WASHINGTON COMMON HILLSBOROUGH, NJ 1304 WASHINGTON COMMON	08844 PD / 46	125,000 136,800 261,800		261,800		F01	1	0.00 5,585.90 2,792.95
7	151.20 1 C1305	AKA B 151.A .0000 AC	2	TIERNEY, CAROL JEAN 1305 WASHINGTON COMMON HILLSBOROUGH, NJ 1305 WASHINGTON COMMON	6454 08844 PD / 46	125,000 129,800 254,800		254,800		F01	1	0.00 5,414.49 2,707.25
8	151.20 1 C1306	AKA B 151.A .0000 AC	2	DAHLGREN, GABRIELLA 1306 WASHINGTON COMMON HILLSBOROUGH, NJ 1306 WASHINGTON COMMON	08844 PD / 46	125,000 146,500 271,500		271,500		F01	1	0.00 5,820.70 2,910.35
9	151.20 1 C1401	AKA B 151.A .0000 AC	2	PANASIK, ROBERT & BARTLETT, T 1401 WASHINGTON COMMON HILLSBOROUGH, NJ 1401 WASHINGTON COMMON	1175 08844 PD / 46	125,000 140,000 265,000		265,000		F01	1	0.00 5,661.03 2,830.52
10	151.20 1 C1402	AKA B 151.A .0000 AC	2	URBONAS, MARIUS 1402 WASHINGTON CMN HILLSBOROUGH, NJ 1402 WASHINGTON COMMON	08844 PD / 46	125,000 112,600 237,600		237,600		F01	1	0.00 5,243.09 2,621.55
11	151.20 1 C1403	AKA B 151.A .0000 AC	2	SCHLENGER, JONATHAN & MARCALY, M 1403 WASHINGTON COMMON HILLSBOROUGH, NJ 1403 WASHINGTON COMMON	08844 PD / 46	125,000 137,600 262,600		262,600		F01	1	0.00 5,599.99 2,800.00
12	151.20 1 C1404	AKA B 151.A .0000 AC	2	SCHMIDT, AMANDA 1404 WASHINGTON COMMON HILLSBOROUGH, NJ 1404 WASHINGTON COMMON	08844 PD / 46	125,000 148,800 273,800		273,800		F01	1	0.00 5,562.42 2,781.21
13	151.20 1 C1405	AKA B 151.A .0000 AC	2	WELLER, CLARA R 1405 WASHINGTON COMMON HILLSBOROUGH, NJ 1405 WASHINGTON COMMON	1175 08844 PD / 46	125,000 132,100 257,100		257,100		F01	1	0.00 5,475.54 2,737.77
14	151.20 1 C1406	AKA B 151.A .0000 AC	2	NEUMAN, BRIAN 1406 WASHINGTON COMMON HILLSBOROUGH, NJ 1406 WASHINGTON COMMON	08844 PD / 46	125,000 132,000 257,000		257,000		F01	1	0.00 5,473.19 2,736.60
Page Totals						1,750,000 1,888,500	0	3,638,500				Block: 151.20 Lot: 1

1	2	3	4	5	6	7	8	9	10	11		
Line	Block No Lot No. Qualification Account #	Land Dimensions Building Description Additional Lots Acreage	Prop Class	Owner's Name Address City State Property Location	Billing Code Zip Code Zoning/Tax Map Pg	Value	Exemptions Code Amount	Net Taxable Value	Deductions Code No Owners	Special Tax Codes	Num Units	Deduction Amt 2021 Tax 2022 1st
						Land Improvemnt Total						
1	151.20 1 C1407	AKA 151.A .0000 AC	2	RABER, ROBERT T & MARIA 1407 WASHINGTON COMMON HILLSBOROUGH, NJ 1407 WASHINGTON COMMON	1175 08844 PD / 46	125,000 121,700 246,700		246,700		F01	1	0.00 5,231.34 2,615.67
2	151.20 1 C1408	AKA B 151.A .0000 AC	2	AMATO, CLARISSA 1408 WASHINGTON COMMON HILLSBOROUGH, NJ 1408 WASHINGTON COMMON	08844 PD / 46	125,000 137,900 262,900		262,900		F01	1	0.00 5,611.72 2,805.86
3	151.20 1 C2001	AKA B 151.A .0000 AC	2	PENNEY, MEGHAN 2001 JAMESTOWN COMMON HILLSBOROUGH, NJ 2001 JAMESTOWN COMMON	08844 PD / 46	125,000 164,700 289,700		289,700		F01	1	0.00 6,243.34 3,121.67
4	151.20 1 C2002	AKA B 151.A .0000 AC	2	MATEJEK, GLENN R 2002 JAMESTOWN COMMON HILLSBOROUGH, NJ 2002 JAMESTOWN COMMON	1175 08844 PD / 46	125,000 144,900 269,900		269,900		F01	1	0.00 5,776.08 2,888.04
5	151.20 1 C2003	AKA B 151.A .0000 AC	2	WYLAND, FRANK J & SAMANTHA K 2003 JAMESTOWN COMMONS HILLSBOROUGH, NJ 2003 JAMESTOWN COMMON	08844 PD / 46	125,000 179,200 304,200		304,200		F01	1	0.00 6,581.45 3,290.73
6	151.20 1 C2004	AKA B 151.A .0000 AC	2	LA BARRE, LUANNE M 2004 JAMESTOWN COMMON HILLSBOROUGH, NJ 2004 JAMESTOWN COMMON	08844 PD / 46	125,000 131,600 256,600		256,600		F01	1	0.00 5,456.75 2,728.38
7	151.20 1 C2005	AKA B 151.A .0000 AC	2	STRICKHART, JAMES A & WEIKEL, S 2005 JAMESTOWN COMMON HILLSBOROUGH, NJ 2005 JAMESTOWN COMMON	08844 PD / 46	125,000 124,700 249,700		249,700		F01	1	0.00 5,294.75 2,647.38
8	151.20 1 C2101	AKA B 151.A .0000 AC	2	STAMLER, WILLIAM 2101 JAMESTOWN COMMON HILLSBOROUGH, NJ 2101 JAMESTOWN COMMON	08844 PD / 46	125,000 135,000 260,000		260,000		F01	1	0.00 5,541.28 2,770.64
9	151.20 1 C2102	AKA B 151.A .0000 AC	2	PIANA, MICHAEL D 2102 JAMESTOWN COMMON HILLSBOROUGH, NJ 2102 JAMESTOWN COMMON	08844 PD / 46	125,000 137,000 262,000		262,000		F01	1	0.00 5,585.90 2,792.95
10	151.20 1 C2103	AKA B 151.A .0000 AC	2	YOUNG, KYLE DOUGLAS & REYNA, M 2103 JAMESTOWN COMMON HILLSBOROUGH, NJ 2103 JAMESTOWN COMMON	08844 PD / 46	125,000 131,000 256,000		256,000		F01	1	0.00 5,442.66 2,721.33
11	151.20 1 C2104	AKA B 151.A .0000 AC	2	MASTONDREA, CHRISTIAN R 2104 JAMESTOWN COMMON HILLSBOROUGH, NJ 2104 JAMESTOWN COMMON	08844 PD / 46	125,000 128,700 253,700		253,700		F01	1	0.00 5,393.36 2,696.68
12	151.20 1 C2105	AKA B 151.A .0000 AC	2	WILLIAMS, AMY M 2105 JAMESTOWN COMMON HILLSBOROUGH, NJ 2105 JAMESTOWN COMMON	08844 PD / 46	125,000 135,400 260,400		260,400		F01	1	0.00 5,250.13 2,625.07
13	151.20 1 C2106	AKA 151.A .0000 AC	2	BROYLES, RALPH J & LORETTA A 2106 JAMESTOWN COMMON HILLSBOROUGH, NJ 2106 JAMESTOWN COMMON	08844 PD / 46	125,000 138,400 263,400		263,400	V1 2	F01	1	250.00 5,366.42 2,683.21
14	151.20 1 C2107	AKA B 151.A .0000 AC	2	BROWN, THOMAS PATRICK 2107 JAMESTOWN COMMON HILLSBOROUGH, NJ 2107 JAMESTOWN COMMON	08844 PD / 46	125,000 130,100 255,100		255,100		F01	1	0.00 5,421.54 2,710.77
Page Totals				V1 250		1,750,000 1,940,300	0	3,690,300				Block: 151.20 Lot: 1

1	2	3	4	5	6	7	8	9	10	11		
Line	Block No Lot No. Qualification Account #	Land Dimensions Building Description Additional Lots Acreage	Prop Class	Owner's Name Address City State Property Location	Billing Code Zip Code Zoning/Tax Map Pg	Value	Exemptions Code Amount	Net Taxable Value	Deductions Code No Owners	Special Tax Codes	Num Units	Deduction Amt 2021 Tax 2022 1st
						Land Improvemnt Total						
1	151.20 1 C2108	AKA B 151.A .0000 AC	2	2108 JAMESTOWN COMMON, LLC 107 MONROE AVENUE BELLE MEAD, NJ 2108 JAMESTOWN COMMON	08502 PD / 46	125,000 136,900 261,900		261,900		F01	1	0.00 5,581.20 2,790.60
2	151.20 1 C2109	.0000 AC	2	GRECO, MICHAEL 2109 JAMESTOWN COMMON HILLSBOROUGH, NJ 2109 JAMESTOWN COMMON	08844 PD / 46	125,000 146,900 271,900		271,900		F01	1	0.00 5,816.00 2,908.00
3	151.20 1 C2110	AKA B 151.A .0000 AC	2	PASHAIAN, MARY 2110 JAMESTOWN COMMON HILLSBOROUGH, NJ 2110 JAMESTOWN COMMON	08844 PD / 46	125,000 140,300 265,300		265,300		F01	1	0.00 5,665.73 2,832.87
4	151.20 1 C2201	AKA B 151.A .0000 AC	2	VOORHEES, LORI A & RICHARD Z 2201 JAMESTOWN COMMON HILLSBOROUGH, NJ 2201 JAMESTOWN COMMON	08844 PD / 46	125,000 154,800 279,800		279,800		F01	1	0.00 6,003.84 3,001.92
5	151.20 1 C2202	AKA B 151.A .0000 AC	2	SEVILLA, MARICELLA 2202 JAMESTOWN COMMON HILLSBOROUGH, NJ 2202 JAMESTOWN COMMON	08844 PD / 46	125,000 158,100 283,100		283,100		F01	1	0.00 6,090.71 3,045.36
6	151.20 1 C2203	AKA B 151.A .0000 AC	2	PELTACK, REGINA & KRACHUN, MICHAEL 2203 JAMESTOWN COMMON HILLSBOROUGH, NJ 2203 JAMESTOWN COMMON	660 08844 PD / 46	125,000 154,900 279,900		279,900		F01	1	0.00 6,006.18 3,003.09
7	151.20 1 C2204	AKA B 151.A .0000 AC	2	MARUSIAK, DONALD 2204 JAMESTOWN COMMON HILLSBOROUGH, NJ 2204 JAMESTOWN COMMON	08844 PD / 46	125,000 149,700 274,700		274,700		F01	1	0.00 5,886.44 2,943.22
8	151.20 1 C2205	AKA B 151.A .0000 AC	2	MC LAUGHLIN, DOUGLAS & AMY 2205 JAMESTOWN COMMON HILLSBOROUGH, NJ 2205 JAMESTOWN COMMON	08844 PD / 46	125,000 170,000 295,000		295,000		F01	1	0.00 6,363.08 3,181.54
9	151.20 1 C2206	AKA B 151.A .0000 AC	2	SENOO, TINA 2206 JAMESTOWN COMMON HILLSBOROUGH, NJ 2206 JAMESTOWN COMMON	08844 PD / 46	125,000 185,200 310,200		310,200		F01	1	0.00 6,722.33 3,361.17
10	151.20 1 C2207	AKA B 151.A .0000 AC	2	MAGADAN, VIVIAN & BORJA, CHARLES 2207 JAMESTOWN CMN HILLSBOROUGH, NJ 2207 JAMESTOWN COMMON	08844 PD / 46	125,000 192,400 317,400		317,400		F01	1	0.00 6,600.23 3,300.12
11	151.20 1 C2208	AKA B 151.A .0000 AC	2	BERNALES, ROVELYN 2208 JAMESTOWN COMMON HILLSBOROUGH, NJ 2208 JAMESTOWN COMMON	08844 PD / 46	125,000 152,200 277,200		277,200		F01	1	0.00 5,945.14 2,972.57
12	151.20 1 C2301	AKA B 151.A .0000 AC	2	HOLLMANN, GENEVIEVE 2301 JAMESTOWN COMMON HILLSBOROUGH, NJ 2301 JAMESTOWN COMMON	08844 PD / 46	125,000 206,100 331,100		331,100		F01	1	0.00 7,215.41 3,607.71
13	151.20 1 C2302	AKA B 151.A .0000 AC	2	POGGI, STEPHEN & PAGLIEI, J., 2302 JAMESTOWN COMMON HILLSBOROUGH, NJ 2302 JAMESTOWN COMMON	08844 PD / 46	125,000 213,200 338,200		338,200		F01	1	0.00 7,391.50 3,695.75
14	151.20 1 C2303	AKA B 151.A .0000 AC	2	LYNCH, JOHANNA 2214 WINPOST LANE APEX, NC 2303 JAMESTOWN COMMON	27502 PD / 46	125,000 155,100 280,100		280,100		F01	1	0.00 6,017.93 3,008.97
Page Totals						1,750,000 2,315,800	0	4,065,800				Block: 151.20 Lot: 1

1	2	3	4	5	6	7	8	9	10	11		
Line	Block No Lot No. Qualification Account #	Land Dimensions Building Description Additional Lots Acreage	Prop Class	Owner's Name Address City State Property Location	Billing Code Zip Code Zoning/Tax Map Pg	Value	Exemptions Code Amount	Net Taxable Value	Deductions Code No Owners	Special Tax Codes	Num Units	Deduction Amt 2021 Tax 2022 1st
						Land Improvemnt Total						
1	151.20 1 C2304	AKA B 151.A .0000 AC	2	KAADO, ZACHARY S. 2304 JAMESTOWN COMMON HILLSBOROUGH, NJ 2304 JAMESTOWN COMMON	08844 PD / 46	125,000 146,600 271,600		271,600		F01	1	0.00 5,816.00 2,908.00
2	151.20 1 C2305	AKA B 151.A .0000 AC	2	KESSLER, PATRICIA F 2305 JAMESTOWN COMMON HILLSBOROUGH, NJ 2305 JAMESTOWN COMMON	08844 PD / 46	125,000 140,300 265,300		265,300		F01	1	0.00 5,663.38 2,831.69
3	151.20 1 C2306	AKA B 151.A .0000 AC	2	BHIWAPURKAR, SACHIN & SIMANT, C 2306 JAMESTOWN CMN HILLSBOROUGH, NJ 2306 JAMESTOWN COMMON	08844 PD / 46	125,000 148,500 273,500		273,500		F01	1	0.00 5,605.91 2,802.96
4	151.20 1 C2307	AKA B 151.A .0000 AC	2	DI MEGLIO, SANDRA 2307 JAMESTOWN COMMON HILLSBOROUGH, NJ 2307 JAMESTOWN COMMON	08844 PD / 46	125,000 143,200 268,200		268,200		F01	1	0.00 5,731.47 2,865.74
5	151.20 1 C2308	AKA B 151.A .0000 AC	2	HOMER, RUTH A 2308 JAMESTOWN COMMON HILLSBOROUGH, NJ 2308 JAMESTOWN COMMON	1628 08844 PD / 46	125,000 144,200 269,200		269,200		F01	1	0.00 5,651.64 2,825.82
6	151.20 1 C2309	AKA B 151.A .0000 AC	2	KING, THOMAS & ROMAN, MICHELLE 2309 JAMESTOWN COMMON HILLSBOROUGH, NJ 2309 JAMESTOWN COMMON	08844 PD / 46	125,000 150,800 275,800		275,800		F01	1	0.00 5,912.26 2,956.13
7	151.20 1 C2310	AKA B 151.A .0000 AC	2	DE MARCO, LOIS 2310 JAMESTOWN COMMON HILLSBOROUGH, NJ 2310 JAMESTOWN COMMON	08844 PD / 46	125,000 176,000 301,000		301,000		F01	1	0.00 6,461.70 3,230.85
8	151.20 1 C2401	AKA B 151.A .0000 AC	2	STADNITSKI, ROMAN & HALYNA MARYNETS 2401 JAMESTOWN COMMON HILLSBOROUGH, NJ 2401 JAMESTOWN COMMON	08844 PD / 46	125,000 213,000 338,000		338,000		F01	1	0.00 7,377.42 3,688.71
9	151.20 1 C2402	AKA B 151.A .0000 AC	2	GIANETTI, MICHAEL A & JENNIFER L 2402 JAMESTOWN COMMON HILLSBOROUGH, NJ 2402 JAMESTOWN COMMON	08844 PD / 46	125,000 209,300 334,300		334,300		F01	1	0.00 7,297.58 3,648.79
10	151.20 1 C2403	AKA B 151.A .0000 AC	2	ASAIMUTHU, PUGAZENDHI 2403 JAMESTOWN COMMON HILLSBOROUGH, NJ 2403 JAMESTOWN COMMON	08844 PD / 46	125,000 209,400 334,400		334,400		F01	1	0.00 7,306.98 3,653.49
11	151.20 1 C2404	AKA B 151.A .0000 AC	2	MARROQUIN, ARTURO & GINA M OCHOA 2404 JAMESTOWN COMMON HILLSBOROUGH, NJ 2404 JAMESTOWN COMMON	08844 PD / 46	125,000 222,400 347,400		347,400		F01	1	0.00 7,621.61 3,810.81
12	151.20 1 C2405	AKA B 151.A .0000 AC	2	BECZA, JAMES P & KATHERINE A 2405 JAMESTOWN COMMON HILLSBOROUGH, NJ 2405 JAMESTOWN COMMON	08844 PD / 46	125,000 217,700 342,700		342,700		F01	1	0.00 7,499.51 3,749.76
13	151.20 1 C2406	AKA B 151.A .0000 AC	2	MILLER, ANDREW & SUSAN 2406 JAMESTOWN COMMON HILLSBOROUGH, NJ 2406 JAMESTOWN COMMON	08844 PD / 46	125,000 200,100 325,100		325,100		F01	1	0.00 7,083.92 3,541.96
14	151.20 1 C2407	AKA B 151.A .0000 AC	2	SWINICK, STEPHEN & ERICA 2407 JAMESTOWN COMMON HILLSBOROUGH, NJ 2407 JAMESTOWN COMMON	08844 PD / 46	125,000 194,400 319,400		319,400		F01	1	0.00 6,940.69 3,470.35
Page Totals						1,750,000 2,515,900	0	4,265,900				Block: 151.20 Lot: 1

1	2	3		4			5	6	7	8	9	10	11
Line	Block No Lot No. Qualification Account #	Land Dimensions Building Description Additional Lots Acreage	Prop Class	Owner's Name Address City State Property Location	Billing Code Zip Code Zoning/Tax Map Pg	Value	Exemptions Code Amount	Net Taxable Value	Deductions Code No Owners	Special Tax Codes	Num Units	Deduction Amt	
						Land Improvemnt Total						2021 Tax 2022 1st	
1	151.20 1 C2408	AKA B 151.A .0000 AC	2	RIPATRAZONE, KLAUDIA 2408 JAMESTOWN COMMON HILLSBOROUGH, NJ 2408 JAMESTOWN COMMON	08844 PD / 46	125,000 203,700 328,700		328,700		F01	1	0.00 7,173.15 3,586.58	
2	151.20 1 P0002	13.500 COMMON ELEMENTS COMMON ELEMENT 13.5000 AC	15F	WILLIAMSBURG SQUARE 802 MARLBOROUGH COMMON HILLSBOROUGH, NJ WILLIAMSBURG SQUARE	08844 PD / 46	0 0 0		*Exempt*		F01	1	0.00 0.00 0.00	
3	152 1	66X640 TRI 1SF R .9697 AC	2	BARQUIERO, ZAIRA 178 VALLEY ROAD HILLSBOROUGH, NJ 178 VALLEY ROAD	08844 R / 64	216,200 124,500 340,700		340,700		F01	1	0.00 7,492.47 3,746.24	
4	152 2	3.310 2SVS L 3BIG 3.3100 AC	2	HEINRICHS, DALE J & WINNIE K 398 FARM ROAD HILLSBOROUGH, NJ 398 FARM ROAD	08844 R / 64	223,100 606,600 829,700		829,700		F01	1	0.00 18,525.72 9,262.86	
5	152 3	3.9100 3.9100 AC	1	ANGRAS, SUKHDEV A & ANGRAS, R., 23 WILLOCKS CIR SOMERSET, NJ FARM ROAD	08873 R / 64	266,600 0 266,600		266,600		F01	1	0.00 5,820.70 2,910.35	
6	152 3.01	1.030 1SF 2 1BG 1.0300 AC	2	BAKER, KENNETH M & LINDA M 452 FARM ROAD HILLSBOROUGH, NJ 452 FARM ROAD	1175 08844 R / 64	200,300 181,300 381,600		381,600		F01	1	0.00 8,443.41 4,221.71	
7	152 4.02	1.005 1SF R 1AG 1.0050 AC	2	466 FARM ROAD, LLC 466 FARM RD HILLSBOROUGH, NJ 466 FARM ROAD	1175 08844 R / 64	200,100 110,800 310,900		310,900		F01	1	0.00 7,156.70 3,578.35	
8	152 4.03	1.051 1.0510 AC	1	LUTZKY, SCOTT & GINA 332 LONG HILL ROAD HILLSBOROUGH, NJ 4 CARKHUFF COURT	08844 R / 64	178,000 0 178,000		178,000		F01	1	0.00 0.00 0.00	
9	152 4.04	1.091 1.0910 AC	1	LUTZKY, SCOTT & GINA 332 LONGHILL ROAD HILLSBOROUGH, NJ 5 CARKHUFF COURT	08844 R / 64	178,400 0 178,400		178,400		F01	1	0.00 0.00 0.00	
10	152 4.05	1.072 1.0720 AC	1	LUTZKY, SCOTT & GINA 332 LONGHILL ROAD HILLSBOROUGH, NJ 3 CARKHUFF COURT	08844 R / 64	178,200 0 178,200		178,200		F01	1	0.00 0.00 0.00	
11	152 4.06	1.035 1.5AL F 2UG 1.0350 AC	2	LUTZKY, SCOTT & GINA 332 LONGHILL ROAD HILLSBOROUGH, NJ 1 CARKHUFF COURT	08844 R / 64	238,500 37,400 275,900		275,900		F01	1	0.00 14,097.39 7,048.70	
12	152 4.07	0.624 BASIN/PRIV RD .6240 AC	1	466 FARM ROAD, LLC 466 FARM RD HILLSBOROUGH, NJ CARKHUFF COURT-PRIVATE RD	08844 R / 64	0 0 0		0		F01	1	0.00 0.00 0.00	
13	152 5	2.030 1SV R 2UG 2.0300 AC	2	O'CONNOR, ANN M & BUKOVECKY, JOHN 485 FARM ROAD HILLSBOROUGH, NJ 485 FARM ROAD	08844 R / 64	210,300 154,000 364,300		364,300		F01	1	0.00 8,201.57 4,100.79	
14	152 6 Q0084	6.0200 6.0200 AC	3B	NEKRASOVAS, VICTOR & ANNA 504 FARM ROAD HILLSBOROUGH, NJ 500 FARM ROAD	08844 R / 64	4,700 0 4,700		4,700		F01	1	0.00 108.01 54.01	
Page Totals						2,219,400 1,418,300	0	3,637,700					Block: 152 Lot: 6

1	2	3	4	5	6	7	8	9	10	11		
Line	Block No Lot No. Qualification Account #	Land Dimensions Building Description Additional Lots Acreage	Prop Class	Owner's Name Address City State Property Location	Billing Code Zip Code Zoning/Tax Map Pg	Value	Exemptions Code Amount	Net Taxable Value	Deductions Code No Owners	Special Tax Codes	Num Units	Deduction Amt 2021 Tax 2022 1st
						Land Improvemnt Total						
1	152 7 Q0084	12.0000 12.0000 AC	3B	NEKRASOVAS, VIKTOR & ANNA 504 FARM ROAD HILLSBOROUGH, NJ FARM ROAD	08844 R / 64	9,400 0 9,400		9,400		F01	1	0.00 213.67 106.84
2	152 8	1.000 1.5SF 1UG 1.0000 AC	3A	NEKRASOVAS, VICTOR & ANNA 504 FARM ROAD HILLSBOROUGH, NJ 504 FARM ROAD	08844 R / 64	200,000 105,700 305,700		305,700		F01	1	0.00 6,727.03 3,363.52
3	152 8 Q0084	5.1300 5.1300 AC	3B	NEKRASOVAS, VICTOR & ANNA 504 FARM ROAD HILLSBOROUGH, NJ 504 FARM ROAD	08844 R / 64	4,000 0 4,000		4,000		F01	1	0.00 91.58 45.79
4	152 9	1.0100 1.5SAL O 2UG 1.0100 AC	2	ALIMECCO, ANNE G 138 VALLEY ROAD HILLSBOROUGH, NJ 138 VALLEY ROAD	08844 R / 64	225,000 136,600 361,600		361,600		F01	1	0.00 7,903.37 3,951.69
5	152 9.01	4.0870 OPEN SPACE 4.0870 AC	15C	TOWNSHIP OF HILLSBOROUGH 379 SOUTH BRANCH ROAD HILLSBOROUGH, NJ VALLEY ROAD-OPEN SPACE	08844 R / 64	255,100 0 255,100		*Exempt*		F01	1	0.00 0.00 0.00
6	152 9.02	0.3073 2SF L 1AG,1BG .3073 AC	2	BAGNASCO, JOHN L & THERESA R 7 DITMARS CIRCLE HILLSBOROUGH, NJ 7 DITMARS CIRCLE	08844 R / 64	310,200 157,700 467,900		467,900		F01	1	0.00 9,377.91 4,688.96
7	152 9.03	0.3213 2SV L 2AG .3213 AC	2	ROBINSON, BERNARD H & TONYIA R 9 DITMARS CIRCLE HILLSBOROUGH, NJ 9 DITMARS CIRCLE	08844 R / 64	310,900 255,700 566,600		566,600		F01	1	0.00 11,693.04 5,846.52
8	152 9.04	0.3255 2SF L 2AG .3255 AC	2	SILVESTRE, ALEXANDER N 11 DITMARS CIRCLE HILLSBOROUGH, NJ 11 DITMARS CIRCLE	08844 R / 64	310,800 232,700 543,500		543,500		F01	1	0.00 11,181.18 5,590.59
9	152 9.05	0.3832 2SV L 1AG,1BG .3832 AC	2	VAN KEUREN, KEVIN P & PATRICIA A 13 DITMARS CIRCLE HILLSBOROUGH, NJ 13 DITMARS CIRCLE	1175 08844 R / 64	314,200 268,100 582,300		582,300		F01	1	0.00 12,061.68 6,030.84
10	152 9.06	0.4372 2SF L 2BG .4372 AC	2	ALBOUM, TODD & M THERESA 15 DITMARS CIRCLE HILLSBOROUGH, NJ 15 DITMARS CIRCLE	08844 R / 64	316,600 258,200 574,800		574,800		F01	1	0.00 11,885.58 5,942.79
11	152 9.07	0.4104 2SF L 2BG .4104 AC	2	PULSIFER, CHRISTOPHER & CLAIRE 17 DITMARS CIRCLE HILLSBOROUGH, NJ 17 DITMARS CIRCLE	660 08844 R / 64	315,500 196,900 512,400		512,400		F01	1	0.00 10,427.47 5,213.74
12	152 9.08	0.4018 1SV 2 2BG .4018 AC	2	JABEEN, SHABANA, SAEED, SALMAN M 19 DITMARS CIRCLE HILLSBOROUGH, NJ 19 DITMARS CIRCLE	08844 R / 64	315,100 174,700 489,800		489,800		F01	1	0.00 9,880.38 4,940.19
13	152 9.09	0.4814 2SF L 2AG .4814 AC	2	CHRISTMAN, JAMES D & JANET M 21 DITMARS CIRCLE HILLSBOROUGH, NJ 21 DITMARS CIRCLE	08844 R / 64	318,500 203,500 522,000		522,000		F01	1	0.00 10,650.53 5,325.27
14	152 9.10	0.6560 2SF L 2BIG POOL .6560 AC	2	HALVERSON, DAVID & CATHY 23 DITMARS CIRCLE HILLSBOROUGH, NJ 23 DITMARS CIRCLE	1628 08844 R / 64	327,700 248,300 576,000		576,000	V1 2	F01	1	250.00 11,661.41 5,830.71
Page Totals			V1 250			3,277,900 2,238,100	0	5,516,000				Block: 152 Lot: 9.10

1	2	3	4	5	6	7	8	9	10	11		
Line	Block No Lot No. Qualification Account #	Land Dimensions Building Description Additional Lots Acreage	Prop Class	Owner's Name Address City State Property Location	Billing Code Zip Code Zoning/Tax Map Pg	Value	Exemptions Code Amount	Net Taxable Value	Deductions Code No Owners	Special Tax Codes	Num Units	Deduction Amt 2021 Tax 2022 1st
						Land Improvemnt Total						
1	152 9.11	0.6071 2SF L 1AG,1BG .6071 AC	2	FALKENSTEIN, STEVEN & REBECCA 25 DITMARS CIRCLE HILLSBOROUGH, NJ 25 DITMARS CIRCLE	660 08844 R / 64	324,900 247,800 572,700		572,700		F01	1	0.00 11,458.24 5,729.12
2	152 9.12	0.4172 1SV 2 2BG .4172 AC	2	FLYNN, WILLIAM W & BARBARA J 27 DITMARS CIRCLE HILLSBOROUGH, NJ 27 DITMARS CIRCLE	660 08844 R / 64	315,300 172,900 488,200		488,200		F01	1	0.00 9,840.47 4,920.24
3	152 9.13	0.3017 2SF L 1AG,1BG .3017 AC	2	LEIGHT, SUSAN 29 DITMARS CIRCLE HILLSBOROUGH, NJ 29 DITMARS CIRCLE	08844 R / 64	310,000 212,500 522,500		522,500		F01	1	0.00 10,652.88 5,326.44
4	152 9.14	0.3209 2SV L 1AG,1BG .3209 AC	2	SINHA, SIDDARTH 31 DITMARS CIRCLE HILLSBOROUGH, NJ 31 DITMARS CIRCLE	08844 R / 64	311,100 239,600 550,700		550,700		F01	1	0.00 11,326.75 5,663.38
5	152 9.15	0.4124 2SV L 2AG .4124 AC	2	MAGGIO, JAMES F & MELINDA K 33 DITMARS CIRCLE HILLSBOROUGH, NJ 33 DITMARS CIRCLE	1175 08844 R / 64	315,300 296,900 612,200		612,200		F01	1	0.00 12,768.42 6,384.21
6	152 9.16	0.5070 2SF L 2AG .5070 AC	2	HUTCHISON, SUSAN K 35 DITMARS CIRCLE HILLSBOROUGH, NJ 35 DITMARS CIRCLE	08844 R / 64	319,800 174,400 494,200		494,200		F01	1	0.00 9,986.05 4,993.03
7	152 9.17	0.3047 2SV L 1AG,1BG .3047 AC	2	SHIMIZU, MITSUKI & KARI 37 DITMARS CIRCLE HILLSBOROUGH, NJ 37 DITMARS CIRCLE	08844 R / 64	309,800 229,500 539,300		539,300		F01	1	0.00 11,049.69 5,524.85
8	152 9.18	0.2632 2SV L 1AG,1BG .2632 AC	2	FORNARO, ROCCO J & MARGARET M 39 DITMARS CIRCLE HILLSBOROUGH, NJ 39 DITMARS CIRCLE	08844 R / 64	308,200 230,500 538,700		538,700		F01	1	0.00 11,035.60 5,517.80
9	152 9.19	0.2440 2SV L 1AG,1BG .2440 AC	2	SLINSKY, THOMAS F & SHARON R 41 DITMARS CIRCLE HILLSBOROUGH, NJ 41 DITMARS CIRCLE	1175 08844 R / 64	307,200 259,300 566,500		566,500		F01	1	0.00 11,688.34 5,844.17
10	152 9.20	0.2440 2SV L 1AG,1BG .2440 AC	2	LEW, JASON K & JANE H 43 DITMARS CIRCLE HILLSBOROUGH, NJ 43 DITMARS CIRCLE	08844 R / 64	307,200 240,200 547,400		547,400		F01	1	0.00 11,239.88 5,619.94
11	152 9.21	0.2686 2SF L 1AG,1BG .2686 AC	2	KARRI, RAKESH & BANUMATHI K 45 DITMARS CIRCLE HILLSBOROUGH, NJ 45 DITMARS CIRCLE	08844 R / 64	308,400 224,400 532,800		532,800		F01	1	0.00 10,894.72 5,447.36
12	152 9.22	0.3990 2SF L 2AG .3990 AC	2	DE FRANCESCO, GLENN V 47 DITMARS CIRCLE HILLSBOROUGH, NJ 47 DITMARS CIRCLE	1175 08844 R / 64	314,800 193,900 508,700		508,700		F01	1	0.00 10,328.86 5,164.43
13	152 9.23	0.4287 2SV L 2AG .4287 AC	2	CAPOZZI, JOSEPH J & CONSTANCE 49 DITMARS CIRCLE HILLSBOROUGH, NJ 49 DITMARS CIRCLE	08844 R / 64	316,000 239,200 555,200		555,200		F01	1	0.00 11,423.03 5,711.52
14	152 9.24	0.2571 2SF L 1AG,1BG POOL .2571 AC	2	TAVANI, MICHAEL & CARANDANG JOYCELYN 51 DITMARS CIRCLE HILLSBOROUGH, NJ 51 DITMARS CIRCLE	08844 R / 64	307,500 249,400 556,900		556,900		F01	1	0.00 11,467.63 5,733.82
Page Totals						4,375,500 3,210,500	0	7,586,000				Block: 152 Lot: 9.24

1	2	3	4	5	6	7	8	9	10	11		
Line	Block No Lot No. Qualification Account #	Land Dimensions Building Description Additional Lots Acreage	Prop Class	Owner's Name Address City State Property Location	Billing Code Zip Code Zoning/Tax Map Pg	Value	Exemptions Code Amount	Net Taxable Value	Deductions Code No Owners	Special Tax Codes	Num Units	Deduction Amt 2021 Tax 2022 1st
						Land Improvemnt Total						
1	152 9.25	0.2132 2SV L 1AG,1BG .2132 AC	2	O'RORKE, LISA B. 53 DITMARS CIRCLE HILLSBOROUGH, NJ 53 DITMARS CIRCLE	395 08844 R / 64	305,600 241,400 547,000		547,000		F01	1	0.00 11,230.49 5,615.25
2	152 9.26	0.1837 2SF L 2BG .1837 AC	2	REITANO, NATALYA & JOSEPH 55 DITMARS CIRCLE HILLSBOROUGH, NJ 55 DITMARS CIRCLE	08844 R / 64	304,200 227,700 531,900		531,900		F01	1	0.00 10,880.63 5,440.32
3	152 9.27	0.1837 2SF L 1BG .1837 AC	2	PARHAM, JOHN & JILL 57 DITMARS CIRCLE HILLSBOROUGH, NJ 57 DITMARS CIRCLE	08844 R / 64	304,200 209,500 513,700		513,700		F01	1	0.00 10,446.26 5,223.13
4	152 9.28	0.2074 2SV L 1AG,1BG .2074 AC	2	SARKAR, SAUMIK & GHOSH, TANIA 59 DITMARS CIRCLE HILLSBOROUGH, NJ 59 DITMARS CIRCLE	08844 R / 64	289,600 259,600 549,200		549,200		F01	1	0.00 10,877.18 5,438.59
5	152 9.29	4.1250 OPEN SPACE 4.1250 AC	15C	TOWNSHIP OF HILLSBOROUGH 379 SOUTH BRANCH ROAD HILLSBOROUGH, NJ 4 DITMARS CIR-OPEN SPACE	08844 R / 64	295,000 0 295,000		*Exempt*		F01	1	0.00 0.00 0.00
6	152 10	0.9700 1.5SF O .9700 AC	2	HANDS, MARK T & DONNA M 164 VALLEY ROAD HILLSBOROUGH, NJ 164 VALLEY ROAD	154 08844 R / 64	214,800 173,700 388,500		388,500		F01	1	0.00 8,563.16 4,281.58
7	152 38	0.9200 1.5SF F 2AG,2UG .9200 AC	2	RACZKOWSKI, HELEN DAAS 325 TRIANGLE ROAD HILLSBOROUGH, NJ 325 TRIANGLE ROAD	6425 08844 R / 64	195,900 178,200 374,100		374,100		F01	1	0.00 8,274.35 4,137.18
8	152 39	0.9200 1SF R 2AG .9200 AC	2	COOPER, DEBRA A 321 TRIANGLE ROAD HILLSBOROUGH, NJ 321 TRIANGLE ROAD	08844 R / 64	195,900 167,500 363,400		363,400		F01	1	0.00 8,218.00 4,109.00
9	152 40	0.9600 1.5SV F 2AG .9600 AC	2	RUIZ, CHARLIE & SHARLEEN 317 TRIANGLE RD HILLSBOROUGH, NJ 317 TRIANGLE ROAD	08844 R / 64	195,900 156,100 352,000		352,000		F01	1	0.00 7,500.75 3,750.38
10	152 41	0.9170 1.5SF F 2UG DAY CARE CENTER .9170 AC	4A	CHOUHRY, UME 313 TRIANGLE ROAD HILLSBOROUGH, NJ 313 TRIANGLE ROAD	08844 R / 64	184,300 89,000 273,300		273,300		F01	1	0.00 6,039.06 3,019.53
11	152 42	3.1100 2SF F 2UG 3.1100 AC	2	JANUSZ, ZDZISLAW & ELIZBIETA M 299 TRIANGLE ROAD HILLSBOROUGH, NJ 299 TRIANGLE ROAD	08844 R / 64	221,100 215,900 437,000		437,000		F01	2	0.00 9,873.35 4,936.68
12	152 42.01	1.3400 1SF R 1AG 1.3400 AC	2	JANUSZ, ZDZISLAW 307 TRIANGLE ROAD HILLSBOROUGH, NJ 307 TRIANGLE ROAD	08844 R / 64	203,400 234,500 437,900		437,900		F01	1	0.00 9,957.87 4,978.94
13	152 43	0.858 2SV L .8580 AC	2	TITOULENKO, MARINA 35 HARBORTON-WOODSVILL RD PENNINGTON, NJ 287 TRIANGLE ROAD	08534 R / 64	183,300 240,100 423,400		423,400		F01	1	0.00 9,394.35 4,697.18
14	152 43.01	0.891 1SF R 1AG .8910 AC	2	LINDENMUTH, IRENE O 530 FARM ROAD HILLSBOROUGH, NJ 530 FARM ROAD	08844 R / 64	194,600 120,500 315,100		315,100		F01	1	0.00 7,065.14 3,532.57
Page Totals						2,992,800 2,513,700	0	5,506,500				Block: 152 Lot: 43.01

1	2	3	4	5	6	7	8	9	10	11		
Line	Block No Lot No. Qualification Account #	Land Dimensions Building Description Additional Lots Acreage	Prop Class	Owner's Name Address City State Property Location	Billing Code Zip Code Zoning/Tax Map Pg	Value	Exemptions Code Amount	Net Taxable Value	Deductions Code No Owners	Special Tax Codes	Num Units	Deduction Amt 2021 Tax 2022 1st
						Land Improvemnt Total						
1	152.01 1	0.2748 2SV L 2AG .2748 AC	2	TARAS, MARK & JENNIFER 10 DITMARS CIRCLE HILLSBOROUGH, NJ 10 DITMARS CIRCLE	08844 R / 64	308,300 233,700 542,000		542,000		F01	1	0.00 11,120.13 5,560.07
2	152.01 2	0.2489 2SV L 2AG, POOL .2489 AC	2	MARLEY, JOHN R & BRENDA S 12 DITMARS CIRCLE HILLSBOROUGH, NJ 12 DITMARS CIRCLE	660 08844 R / 64	307,400 244,600 552,000		552,000		F01	1	0.00 11,350.23 5,675.12
3	152.01 3	0.2402 2SV L 1AG,1BG .2402 AC	2	HODOROWSKI, MICHAEL J & DANIELLE A 14 DITMARS CIRCLE HILLSBOROUGH, NJ 14 DITMARS CIRCLE	08844 R / 64	306,900 250,600 557,500		557,500		F01	1	0.00 11,502.86 5,751.43
4	152.01 4	0.2352 2SF L 2BG .2352 AC	2	DONOGHUE, GERALD FX & LUGO, LUZ A 16 DITMARS CIRCLE HILLSBOROUGH, NJ 16 DITMARS CIRCLE	08844 R / 64	306,800 213,100 519,900		519,900		F01	1	0.00 10,591.83 5,295.92
5	152.01 5	0.2067 2SV L 2AG .2067 AC	2	VACCARO, LOUIS & MARTHA 18 DITMARS CIRCLE HILLSBOROUGH, NJ 18 DITMARS CIRCLE	08844 R / 64	305,300 235,300 540,600		540,600		F01	1	0.00 11,080.22 5,540.11
6	152.01 6	0.2067 2SV L 2AG .2067 AC	2	ROBINSON, DAVID C & AVELINA B 20 DITMARS CIRCLE HILLSBOROUGH, NJ 20 DITMARS CIRCLE	1175 08844 R / 64	305,300 240,300 545,600		545,600		F01	1	0.00 11,202.31 5,601.16
7	152.01 7	0.351 2SV L 2AG .3510 AC	2	VILLANEUVA, RANDOLPH F & JOSEPHINE 22 DITMARS CIRCLE HILLSBOROUGH, NJ 22 DITMARS CIRCLE	08844 R / 64	312,600 229,600 542,200		542,200	S1 2	F01	1	250.00 10,867.79 5,433.90
8	152.01 8	0.3141 2SV L 1BG,1AG .3141 AC	2	JADWIN, ANDREW & STACY 24 DITMARS CIRCLE HILLSBOROUGH, NJ 24 DITMARS CIRCLE	08844 R / 64	310,700 238,700 549,400		549,400		F01	1	0.00 11,289.18 5,644.59
9	152.01 9	0.2704 1SV 2 2BG .2704 AC	2	SAWTELL, CATHERINE 26 DITMARS CIRCLE HILLSBOROUGH, NJ 26 DITMARS CIRCLE	08844 R / 64	308,500 241,400 549,900		549,900		F01	1	0.00 11,296.23 5,648.12
10	152.01 10	0.2718 1SV 2 1AG,1BG .2718 AC	2	NASTUS, JOHN JOSEPH 28 DITMARS CIR HILLSBOROUGH, NJ 28 DITMARS CIRCLE	08844 R / 64	308,500 211,000 519,500		519,500		F01	1	0.00 10,845.42 5,422.71
11	152.01 11	0.2376 2SF L 1AG,1BG .2376 AC	2	CHAPMAN, RICHARD W & MIMI C 30 DITMARS CIRCLE HILLSBOROUGH, NJ 30 DITMARS CIRCLE	509 08844 R / 64	306,900 190,900 497,800		497,800		F01	1	0.00 10,072.92 5,036.46
12	152.01 12	0.2376 2SV L 1AG .2376 AC	2	DUBYNA, MARK J & PAULA M 32 DITMARS CIRCLE HILLSBOROUGH, NJ 32 DITMARS CIRCLE	08844 R / 64	306,900 225,700 532,600		532,600		F01	1	0.00 10,890.02 5,445.01
13	152.01 13	0.252 1SV 2 2BG .2520 AC	2	HASSE, ALAN D & TRACEY A 34 DITMARS CIRCLE HILLSBOROUGH, NJ 34 DITMARS CIRCLE	08844 R / 64	307,600 183,800 491,400		491,400		F01	1	0.00 9,925.00 4,962.50
14	152.01 14	0.2572 2SV 2 2BG .2572 AC	2	BEZICK, BRIAN R & MARGARET A 36 DITMARS CIRCLE HILLSBOROUGH, NJ 36 DITMARS CIRCLE	08844 R / 64	307,600 207,300 514,900		514,900		F01	1	0.00 10,474.43 5,237.22
Page Totals				S1 250		4,309,300 3,146,000	0	7,455,300				Block: 152.01 Lot: 14

1	2	3	4	5	6	7	8	9	10	11		
Line	Block No Lot No. Qualification Account #	Land Dimensions Building Description Additional Lots Acreage	Prop Class	Owner's Name Address City State Property Location	Billing Code Zip Code Zoning/Tax Map Pg	Value	Exemptions Code Amount	Net Taxable Value	Deductions Code No Owners	Special Tax Codes	Num Units	Deduction Amt 2021 Tax 2022 1st
						Land Improvemnt Total						
1	152.01 15	0.2519 2SV L 2AG, POOL .2519 AC	2	OFFIT, CARL & MINDY 2 POST COURT HILLSBOROUGH, NJ 2 POST COURT	08844 R / 64	307,600 259,000 566,600		566,600		F01	1	0.00 11,693.04 5,846.52
2	152.01 16	0.2707 2SV L 1AG,1BG .2707 AC	2	LA PORTA, ANGELO 4 POST CT HILLSBOROUGH, NJ 4 POST COURT	08844-4529 R / 64	308,500 242,900 551,400		551,400		F01	1	0.00 11,333.80 5,666.90
3	152.01 17	0.2780 1SV 2 2BG .2780 AC	2	WATTERS, MATTHEW & KRISTINA 6 POST CT HILLSBOROUGH, NJ 6 POST COURT	1107 08844 R / 64	308,500 216,000 524,500		524,500		F01	1	0.00 10,321.81 5,160.91
4	152.01 18	0.3349 2SV L 1AG .3349 AC	2	SIVASUBRAMANIAN, SUDHAKAR 8 POST COURT HILLSBOROUGH, NJ 8 POST COURT	08844 R / 64	312,000 214,300 526,300		526,300		F01	1	0.00 10,765.59 5,382.80
5	152.01 19	0.4077 2SV L 2AG .4077 AC	2	PARKER, VALERIE A 7 POST COURT HILLSBOROUGH, NJ 7 POST COURT	08844 R / 64	315,400 221,300 536,700		536,700		F01	1	0.00 11,014.47 5,507.24
6	152.01 20	0.3544 2SF L 2AG .3544 AC	2	HERNANDEZ, MARK & MICHELLE 5 POST COURT HILLSBOROUGH, NJ 5 POST COURT	08844 R / 64	312,300 180,200 492,500		492,500		F01	1	0.00 9,943.79 4,971.90
7	152.01 21	0.3040 2SF L 2AG .3040 AC	2	ZHANG, RUITAO & GAO, CUIPING 3 POST COURT HILLSBOROUGH, NJ 3 POST COURT	08844 R / 64	309,900 239,700 549,600		549,600		F01	1	0.00 11,293.88 5,646.94
8	152.01 22	0.2736 2SV L 2AG .2736 AC	2	LUCARIO, JOHN O & CHERIE A 1 POST COURT HILLSBOROUGH, NJ 1 POST COURT	08844 R / 64	307,800 226,500 534,300		534,300		F01	1	0.00 10,929.95 5,464.98
9	152.02 1	1.0000 1.5SF F 2AG POOL 1.0000 AC	2	BLANCHI, ADRIAN & DOROTHY 331 TRIANGLE ROAD HILLSBOROUGH, NJ 331 TRIANGLE ROAD	08844 R / 65	200,000 251,800 451,800		451,800		F01	1	0.00 10,087.01 5,043.51
10	152.02 2	1.0000 2SF 2 2BG 1.0000 AC	2	LUCEY, ANNAMARIE 337 TRIANGLE ROAD HILLSBOROUGH, NJ 337 TRIANGLE ROAD	08844 R / 65	200,000 311,800 511,800		511,800		F01	1	0.00 11,401.89 5,700.95
11	152.02 3	0.9920 1SF R 1AG, POOL .9920 AC	2	PFEIL, CHRISTOPHER & MELISSA 345 TRIANGLE ROAD HILLSBOROUGH, NJ 345 TRIANGLE ROAD	08844 R / 65	200,000 236,400 436,400		436,400		F01	1	0.00 9,939.09 4,969.55
12	152.02 4	1.0000 1SF R 1AG 1.0000 AC	2	MASTRULL, DALE & JEANNE A 353 TRIANGLE ROAD HILLSBOROUGH, NJ 353 TRIANGLE ROAD	08844 R / 65	200,000 132,200 332,200		332,200		F01	1	0.00 7,468.99 3,734.50
13	152.02 5	1.0000 2SF 2 2BIG 1.0000 AC	2	ROBLES, KERRI A 3 BANOR DRIVE HILLSBOROUGH, NJ 3 BANOR DRIVE	08844 R / 65	265,000 156,600 421,600		421,600		F01	1	0.00 9,220.60 4,610.30
14	152.02 6	1.0000 2SF 2, POOL 1.0000 AC	2	SIMONIK, MATTHEW & LEAH 5 BANOR DRIVE HILLSBOROUGH, NJ 5 BANOR DRIVE	08844 R / 65	265,000 224,700 489,700		489,700		F01	1	0.00 10,810.19 5,405.10
Page Totals						3,812,000 3,113,400	0	6,925,400				Block: 152.02 Lot: 6

1	2	3	4	5	6	7	8	9	10	11		
Line	Block No Lot No. Qualification Account #	Land Dimensions Building Description Additional Lots Acreage	Prop Class	Owner's Name Address City State Property Location	Billing Code Zip Code Zoning/Tax Map Pg	Value	Exemptions Code Amount	Net Taxable Value	Deductions Code No Owners	Special Tax Codes	Num Units	Deduction Amt 2021 Tax 2022 1st
						Land Improvemnt Total						
1	152.02 7	1.0000 1SF R 1.0000 AC	2	BERRY, COLLEEN & MARGARET 7 BANOR DRIVE HILLSBOROUGH, NJ 7 BANOR DRIVE	08844 R / 65	265,000 181,800 446,800		446,800		F01	1	0.00 9,833.42 4,916.71
2	152.02 8	1.0420 150X302 1SF R 2AG .0000 AC	2	SUAREZ, JOSE JR & DORIS 9 BANOR DRIVE HILLSBOROUGH, NJ 9 BANOR DRIVE	08844 R / 65	265,400 170,300 435,700		435,700		F01	1	0.00 9,551.66 4,775.83
3	152.02 9	1.0590 1SF R 1AG,POOL 1.0590 AC	2	FILIPIAK, PIOTR & CIESLA, AGNIESZKA 11 BANOR DRIVE HILLSBOROUGH, NJ 11 BANOR DRIVE	08844 R / 65	265,600 169,300 434,900		434,900		F01	1	0.00 9,539.93 4,769.97
4	152.02 10	1.0010 1SV R 2AG 1.0010 AC	2	SHIMSHOCK, STEPHEN J & YVONNE C 13 BANOR DRIVE HILLSBOROUGH, NJ 13 BANOR DRIVE	08844 R / 65	265,000 199,400 464,400		464,400		F01	1	0.00 10,265.46 5,132.73
5	152.03 1	1.0000 1SF R 1AG 1.0000 AC	2	DAVIS, CHARLIE REEVES III & MARY A 377 TRIANGLE ROAD HILLSBOROUGH, NJ 377 TRIANGLE ROAD	776 08844 R / 65	190,000 180,400 370,400		370,400		F01	1	0.00 8,387.06 4,193.53
6	152.03 2	1.0000 1SF R 2BG 1.0000 AC	2	BOCCINO JR, FRANK & JOYCE M 369 TRIANGLE ROAD HILLSBOROUGH, NJ 369 TRIANGLE ROAD	08844 R / 65	200,000 147,700 347,700		347,700		F01	1	0.00 7,832.93 3,916.47
7	152.03 3	1.0000 1SF R 1AG 1.0000 AC	2	EODICE, MARK J & ANDREA K 2 BANOR DRIVE HILLSBOROUGH, NJ 2 BANOR DRIVE	08844 R / 65	238,500 180,200 418,700		418,700		F01	1	0.00 9,222.94 4,611.47
8	152.03 4	1.0000 2SF 2 2BIG 1.0000 AC	2	NOVI, JOSEPH M & MARIA S 4 BANOR DRIVE HILLSBOROUGH, NJ 4 BANOR DRIVE	1175 08844 R / 65	265,000 161,100 426,100		426,100	V1 2	F01	1	250.00 9,083.31 4,541.66
9	152.03 5	1.0000 1SF R 2BG, POOL 1.0000 AC	2	ROSENGARTH, DEREK J. & MARIN, SARA 6 SOUTHLAND DRIVE HILLSBOROUGH, NJ 6 SOUTHLAND DRIVE	08844 R / 65	265,000 158,000 423,000		423,000		F01	1	0.00 9,272.26 4,636.13
10	152.03 6	1.0000 2SF L 2AG, POOL 1.0000 AC	2	SHUMAKER, ERIC & KIMBERLY 8 SOUTHLAND DRIVE HILLSBOROUGH, NJ 8 SOUTHLAND DRIVE	08844 R / 65	265,000 238,400 503,400		503,400		F01	1	0.00 11,148.30 5,574.15
11	152.03 7	0.896 2SV L 2BG .8960 AC	2	NATALI, MARC & KRISTINE 10 SOUTHLAND DRIVE HILLSBOROUGH, NJ 10 SOUTHLAND DRIVE	08844 R / 65	246,800 320,600 567,400		567,400		F01	1	0.00 12,669.81 6,334.91
12	152.03 8	1.100 1SF R 2AG 1.1000 AC	2	NATARENO-TEPEU, OSMIN A & NATARENO 12 SOUTHLAND DRIVE HILLSBOROUGH, NJ 12 SOUTHLAND DRIVE	08844 R / 65	266,000 162,600 428,600		428,600		F01	1	0.00 10,209.10 5,104.55
13	152.03 9	1.0009 1.5SF O 2AG POOL 1.0009 AC	2	CICCARELLI, JOHN J & KIMBERLY L 14 SOUTHLAND DRIVE HILLSBOROUGH, NJ 14 SOUTHLAND DRIVE	08844 R / 65	265,200 225,300 490,500		490,500		F01	1	0.00 10,843.06 5,421.53
14	152.03 10	1.000 2SF 2 1BIG 1.0000 AC	2	FOLSOM-KOVARIK, W BRENT & C A 9 LINDSTROM DRIVE HILLSBOROUGH, NJ 9 LINDSTROM DRIVE	660 08844 R / 65	265,000 139,600 404,600		404,600		F01	1	0.00 8,819.09 4,409.55
Page Totals				V1 250		3,527,500 2,634,700	0	6,162,200				Block: 152.03 Lot: 10

1	2	3	4	5	6	7	8	9	10	11		
Line	Block No Lot No. Qualification Account #	Land Dimensions Building Description Additional Lots Acreage	Prop Class	Owner's Name Address City State Property Location	Billing Code Zip Code Zoning/Tax Map Pg	Value	Exemptions Code Amount	Net Taxable Value	Deductions Code No Owners	Special Tax Codes	Num Units	Deduction Amt 2021 Tax 2022 1st
						Land Improvemnt Total						
1	152.03 11	1.0129 1.5SF F 2AG 1.0129 AC	2	BOWERS, DOUGLAS & DENISE C 7 LINDSTROM DRIVE HILLSBOROUGH, NJ 7 LINDSTROM DRIVE	08844 R / 65	265,100 161,100 426,200		426,200		F01	1	0.00 9,328.61 4,664.31
2	152.03 12	1.180 1.5SF O 3AG 1.1800 AC	2	JUZWA, JOZEF C/O PETER JUZWA 5 LINDSTROM DRIVE HILLSBOROUGH, NJ 5 LINDSTROM DRIVE	08844 R / 65	266,800 208,000 474,800		474,800	S1 2	F01	1	250.00 10,224.43 5,112.22
3	152.03 13	9.78600 SHOP.CTR.,BANK WAWA 9.7860 AC	4A	MOUNTAINVIEW ASSOC LLC C/O N GROSSO 236 LONG HILL ROAD HILLSBOROUGH, NJ 284-286 ROUTE 206 SOUTH	08844 OLC / 65	3,520,800 5,258,000 8,778,800		8,778,800		F01	1	0.00 206,126.22 103,063.11
4	152.03 14	2.430 GAS STATION GAS STATION 2.4300 AC	4A	PMG NEW JERSEY II, LLC 2900 TELESTAR COURT FALLS CHURCH, VA 296 ROUTE 206	22042 OLC / 65	908,400 890,100 1,798,500		1,798,500		F01	1	0.00 42,228.79 21,114.40
5	152.04 1	1.0000 1SF R 1AG 1.0000 AC	2	VON DEN STEINER, R & PARTINGT 16 BANOR DRIVE HILLSBOROUGH, NJ 16 BANOR DRIVE	08844 R / 66	265,000 148,200 413,200		413,200		F01	1	0.00 9,023.37 4,511.69
6	152.04 2	1.0000 1SF R 3AG 1.0000 AC	2	FERNANDEZ, JOSE L & MABEL 1 FIELDHEDGE DRIVE HILLSBOROUGH, NJ 1 FIELDHEDGE DRIVE	08844 R / 66	265,000 189,600 454,600		454,600		F01	1	0.00 10,281.90 5,140.95
7	152.04 3	1.0000 1SF R 1AG 1.0000 AC	2	PELECH, JAMES F & FERRARO JACLYNN A 3 FIELDHEDGE DRIVE HILLSBOROUGH, NJ 3 FIELDHEDGE DRIVE	08844 R / 66	265,000 189,600 454,600		454,600		F01	1	0.00 10,000.14 5,000.07
8	152.04 4	1.0750 1SF R 2AG 1.0750 AC	2	SZUKIS, JOHN 5 FIELDHEDGE DRIVE HILLSBOROUGH, NJ 5 FIELDHEDGE DRIVE	08844 R / 66	265,700 192,900 458,600		458,600		F01	1	0.00 10,110.49 5,055.25
9	152.04 5	1.000 1SF R 2AG 1.0000 AC	2	REUTER, LISA 7 FIELEDGE DRIVE HILLSBOROUGH, NJ 7 FIELDHEDGE DRIVE	08844 R / 66	265,000 180,400 445,400		445,400		F01	1	0.00 9,779.43 4,889.72
10	152.04 6	0.0000 150X290 1SF R 2AG .0000 AC	2	FELBER, ROBERT J & MARIE G 9 FIELDHEDGE DRIVE HILLSBOROUGH, NJ 9 FIELDHEDGE DRIVE	08844 R / 66	265,000 178,800 443,800		443,800		F01	1	0.00 9,741.86 4,870.93
11	152.04 7	1.000 1SF 2 1BG 1.0000 AC	2	SCHAFFER, WILLIAM F & KIMBERLY E 11 FIELDHEDGE DRIVE HILLSBOROUGH, NJ 11 FIELDHEDGE DRIVE	08844 R / 66	265,000 162,600 427,600		427,600		F01	1	0.00 9,359.13 4,679.57
12	152.04 8	1.000 1SF R 1AG 1.0000 AC	2	DE TERESA, COLLEEN 13 FIELDHEDGE DRIVE HILLSBOROUGH, NJ 13 FIELDHEDGE DRIVE	4440 08844 R / 66	265,000 174,100 439,100		439,100		F01	1	0.00 9,631.50 4,815.75
13	152.04 9	1.000 1SF R 1AG 1.0000 AC	2	PARSONS, RONALD S JR 15 FIELDHEDGE DRIVE HILLSBOROUGH, NJ 15 FIELDHEDGE DRIVE	08844 R / 66	265,000 142,000 407,000		407,000		F01	1	0.00 8,884.83 4,442.42
14	152.04 10	1.000 1SF 2 2BG 1.0000 AC	2	ROLON, ROLANDO & NATIVIDAD 17 FIELDHEDGE DRIVE HILLSBOROUGH, NJ 17 FIELDHEDGE DRIVE	08844 R / 66	265,000 175,700 440,700		440,700		F01	1	0.00 9,678.46 4,839.23
Page Totals						7,611,800 8,251,100	0	15,862,900				Block: 152.04 Lot: 10

1	2	3	4	5	6	7	8	9	10	11		
Line	Block No Lot No. Qualification Account #	Land Dimensions Building Description Additional Lots Acreage	Prop Class	Owner's Name Address City State Property Location	Billing Code Zip Code Zoning/Tax Map Pg	Value	Exemptions Code Amount	Net Taxable Value	Deductions Code No Owners	Special Tax Codes	Num Units	Deduction Amt 2021 Tax 2022 1st
						Land Improvemnt Total						
1	152.04 11	1.000 2SF 2 2BG 1.0000 AC	2	DUNHAM, BARBARA A 19 FIELDHEDGE DRIVE HILLSBOROUGH, NJ 19 FIELDHEDGE DRIVE	08844 R / 66	265,000 172,800 437,800		437,800		F01	1	0.00 9,619.76 4,809.88
2	152.04 12	1.000 1SF R 2AG 1.0000 AC	2	HALAT, JENNIFER & MIKOL, DAVID 21 FIELDHEDGE DRIVE HILLSBOROUGH, NJ 21 FIELDHEDGE DRIVE	08844 R / 66	265,000 176,500 441,500		441,500		F01	1	0.00 9,692.54 4,846.27
3	152.04 13	1.410 CB 1S SEWER TREATMENT 1.4100 AC	15C	HILLSBOROUGH MUNICIPAL UTIL AUTH P O BOX 5909 HILLSBOROUGH, NJ FIELDHEDGE DR-SEWER TREAT	08844 R / 66	184,100 30,000 214,100		*Exempt*		F01	1	0.00 0.00 0.00
4	152.05 1	1.0000 1SV R, POOL 1.0000 AC	2	LATIF, MICHAEL & TAMMY 6 BANOR DRIVE HILLSBOROUGH, NJ 6 BANOR DRIVE	08844 R / 66	265,000 195,400 460,400		460,400		F01	1	0.00 10,131.63 5,065.82
5	152.05 2	1.0000 1SF R 1.0000 AC	2	KACHORSKY, MICHAEL S JR & CAROLYN 8 BANOR DRIVE HILLSBOROUGH, NJ 8 BANOR DRIVE	08844 R / 66	265,000 129,100 394,100		394,100		F01	1	0.00 8,570.20 4,285.10
6	152.05 3	1.0000 1SF R 1AG 1.0000 AC	2	WRIGHT, ERIK & KIMBERLY 10 BANOR DRIVE HILLSBOROUGH, NJ 10 BANOR DRIVE	08844 R / 66	265,000 174,500 439,500		439,500		F01	1	0.00 9,662.03 4,831.02
7	152.05 4	1.0000 2SAL 2 2BG,POOL 1.0000 AC	2	MANGARELLI, ROBERT & ALLYSON 12 BANOR DRIVE HILLSBOROUGH, NJ 12 BANOR DRIVE	1175 08844 R / 66	265,000 205,800 470,800		470,800		F01	1	0.00 10,380.51 5,190.26
8	152.05 5	1.0000 2SF 2 2BG 1.0000 AC	2	CLAYTON, JEFFREY L & CANDACE 6 FIELDHEDGE DR HILLSBOROUGH, NJ 6 FIELDHEDGE DRIVE	08844 R / 66	265,000 313,500 578,500		578,500		F01	1	0.00 12,939.83 6,469.92
9	152.05 6	1.0000 2SF 2 2BIG 1.0000 AC	2	MANELLA, DONALD FRANCIS 8 FIELDHEDGE DRIVE HILLSBOROUGH, NJ 8 FIELDHEDGE DRIVE	08844 R / 66	265,000 170,300 435,300		435,300		F01	1	0.00 9,542.27 4,771.14
10	152.05 7	1.0000 2SF 2 2BIG 1.0000 AC	2	SOLOMAYER, LAWRENCE & CHARLES 10 FIELDHEDGE DR HILLSBOROUGH, NJ 10 FIELDHEDGE DRIVE	08844 R / 66	265,000 171,600 436,600		436,600		F01	1	0.00 9,322.80 4,661.40
11	152.05 8	1.000 1SF R 1AG 1.0000 AC	2	MEDINA, MARJORIE KARINA 12 FIELDHEDGE DR HILLSBOROUGH, NJ 12 FIELDHEDGE DRIVE	08844 R / 66	265,000 135,100 400,100		400,100		F01	1	0.00 8,536.22 4,268.11
12	152.05 9	1.000 1SF R 1AG 1.0000 AC	2	BAYOUMI, AHMED & ELHALIM, ALLAA 14 FIELDHEDGE DRIVE HILLSBOROUGH, NJ 14 FIELDHEDGE DRIVE	08844 R / 66	265,000 193,900 458,900		458,900		F01	1	0.00 10,101.10 5,050.55
13	152.05 10	1.000 1SF R 2AG 1.0000 AC	2	TULLY, GARY D 16 FIELDHEDGE DRIVE HILLSBOROUGH, NJ 16 FIELDHEDGE DRIVE	08844 R / 66	265,000 199,100 464,100		464,100	V1 2	F01	1	250.00 9,982.58 4,991.29
14	152.05 11	1.000 2SF 2 2BIG 1.0000 AC	2	WEINGLASS, RONNY & SHARI 18 FIELDHEDGE DRIVE HILLSBOROUGH, NJ 18 FIELDHEDGE DRIVE	08844 R / 66	265,000 161,200 426,200		426,200		F01	1	0.00 9,326.26 4,663.13
Page Totals			V1 250			3,445,000 2,398,800	0	5,843,800				Block: 152.05 Lot: 11

1	2	3		4			5	6	7	8	9	10	11
Line	Block No Lot No. Qualification Account #	Land Dimensions Building Description Additional Lots Acreage	Prop Class	Owner's Name Address City State Property Location	Billing Code Zip Code Zoning/Tax Map Pg	Value	Exemptions Code Amount	Net Taxable Value	Deductions Code No Owners	Special Tax Codes	Num Units	Deduction Amt 2021 Tax 2022 1st	
						Land Improvemnt Total							
1	152.05 12	1.000 1SF R 1AG	2	O'CONNOR, RICHARD & HELEN 20 FIELDHEDGE DRIVE HILLSBOROUGH, NJ 20 FIELDHEDGE DRIVE	08844 R / 66	265,000 169,100 434,100		434,100		F01	1	0.00 9,511.75 4,755.88	
2	152.05 13	1.000 2SF 0 2BIG RENOV. 1990 1.0000 AC	2	PORTER, MICHAEL N & BARBARA 22 FIELDHEDGE DRIVE HILLSBOROUGH, NJ 22 FIELDHEDGE DRIVE	08844 R / 66	265,000 330,700 595,700		595,700		F01	1	0.00 13,346.03 6,673.02	
3	152.05 14	1.000 1SF R 1AG, POOL 1.0000 AC	2	MUKHERJEE, DEBOJYOTI & MUKHERJEE, 24 FIELDHEDGE DRIVE HILLSBOROUGH, NJ 24 FIELDHEDGE DRIVE	660 08844 R / 66	265,000 183,000 448,000		448,000		F01	1	0.00 9,842.82 4,921.41	
4	152.05 15	1.010 1SF R 1AG, POOL 1.0100 AC	2	TEREBECKI, CHRISTOPHER C & MARIA K 29 LINDSTROM DRIVE HILLSBOROUGH, NJ 29 LINDSTROM DRIVE	08844 R / 66	265,500 151,200 416,700		416,700		F01	1	0.00 9,100.85 4,550.43	
5	152.05 16	1.000 1SF R 1AG LIFE ESTATE 1.0000 AC	2	ZIMMERMAN, DONALD J & R LIFE ESTATE 27 LINDSTROM DRIVE HILLSBOROUGH, NJ 27 LINDSTROM DRIVE	08844 R / 66	265,000 118,400 383,400		383,400		F01	1	0.00 8,441.07 4,220.54	
6	152.05 17	1.010 1.5SF 0 2AGPOOL 1.0100 AC	2	WESTLYE, MARK & AMY S 19 LAUREL DRIVE HILLSBOROUGH, NJ 19 LAUREL DRIVE	08844 R / 66	265,500 230,600 496,100		496,100		F01	1	0.00 11,289.18 5,644.59	
7	152.05 18	1.005 2SF 2 1BG 1.0050 AC	2	TRUMBAUER, DAVID S JR & LISA S 17 LAUREL DRIVE HILLSBOROUGH, NJ 17 LAUREL DRIVE	08844 R / 66	265,100 168,300 433,400		433,400		F01	1	0.00 9,495.31 4,747.66	
8	152.05 19	1.005 1SF R 2AG 1.0050 AC	2	SVEC, ANDREW 15 LAUREL DRIVE HILLSBOROUGH, NJ 15 LAUREL DRIVE	08844 R / 66	265,100 149,200 414,300		414,300		F01	1	0.00 9,067.98 4,533.99	
9	152.05 20	1.005 1SF R ,POOL 1.0050 AC	2	NAVARRO, FRANCISCO & KARYN 13 LAUREL DRIVE HILLSBOROUGH, NJ 13 LAUREL DRIVE	08844 R / 66	265,100 176,700 441,800		441,800		F01	1	0.00 9,692.54 4,846.27	
10	152.05 21	1.005 1SF R 1AG 1.0050 AC	2	STAMBO, MICHAEL J & EILEEN J 11 LAUREL DRIVE HILLSBOROUGH, NJ 11 LAUREL DRIVE	08844 R / 66	265,100 175,500 440,600		440,600		F01	1	0.00 9,666.72 4,833.36	
11	152.05 22	1.005 2SF L 2AG 1.0050 AC	2	ADAMS, JOHN Q & COLLEEN M 9 LAUREL DRIVE HILLSBOROUGH, NJ 9 LAUREL DRIVE	08844 R / 66	265,100 195,200 460,300		460,300		F01	1	0.00 10,131.63 5,065.82	
12	152.05 23	1.100 2SF 2 1BIG 1.1000 AC	2	MOON, HYUN CHEOL & AR SEON 7 LAUREL DRIVE HILLSBOROUGH, NJ 7 LAUREL DRIVE	08844 R / 66	266,000 153,600 419,600		419,600		F01	1	0.00 9,171.29 4,585.65	
13	152.05 24	1.640 1.5SV F 2AG 1.6400 AC	2	MC CARTHY, MICHAEL & NANCY A S- 5 LAUREL DRIVE HILLSBOROUGH, NJ 5 LAUREL DRIVE	08844 R / 66	271,400 246,500 517,900		517,900		F01	1	0.00 11,484.07 5,742.04	
14	152.05 25	1.100 2SV 2 1BIG,POOL 1.1000 AC	2	NEGRON, EFRAIN & LETICIA 3 LAUREL DRIVE HILLSBOROUGH, NJ 3 LAUREL DRIVE	08844 R / 66	266,000 206,100 472,100		472,100		F01	1	0.00 10,422.78 5,211.39	
Page Totals						3,719,900 2,654,100	0	6,374,000				Block: 152.05 Lot: 25	

1	2	3	4	5	6	7	8	9	10	11		
Line	Block No Lot No. Qualification Account #	Land Dimensions Building Description Additional Lots Acreage	Prop Class	Owner's Name Address City State Property Location	Billing Code Zip Code Zoning/Tax Map Pg	Value	Exemptions Code Amount	Net Taxable Value	Deductions Code No Owners	Special Tax Codes	Num Units	Deduction Amt 2021 Tax 2022 1st
						Land Improvemnt Total						
1	152.05 26	1.100 1SF R 2AG, POOL 1,1000 AC	2	VAN ARSDALE, RICHARD L & BERYL 1 LAUREL DRIVE HILLSBOROUGH, NJ 1 LAUREL DRIVE	08844 R / 66	266,000 169,600 435,600		435,600	V1 2	F01	1	250.00 9,301.66 4,650.83
2	152.05 27	1.100 2SF L 1AG 1,1000 AC	2	GIBSON, WILLIAM S JR. & KATHLEEN 5 SOUTHLAND DRIVE HILLSBOROUGH, NJ 5 SOUTHLAND DRIVE	08844 R / 66	266,000 193,100 459,100		459,100		F01	1	0.00 10,103.45 5,051.73
3	152.06 1	1.070 1SF R 2AG 1,0700 AC	2	PARK, JUN BOK & MI SIM 38 LINDSTROM DR HILLSBOROUGH, NJ 38 LINDSTROM DRIVE	08844 R / 66	265,700 145,200 410,900		410,900		F01	1	0.00 8,597.26 4,298.63
4	152.06 2	1.040 1SF R 1AG 1,0400 AC	2	LAZANJA, MLADEN & MARINELLA 36 LINDSTROM DRIVE HILLSBOROUGH, NJ 36 LINDSTROM DRIVE	08844 R / 66	265,400 150,400 415,800		415,800		F01	1	0.00 9,091.46 4,545.73
5	152.06 3	0.983 1SF R 1AG .9830 AC	2	FRANKENFIELD, STANLEY & BARBARA 34 LINDSTROM DRIVE HILLSBOROUGH, NJ 34 LINDSTROM DRIVE	08844 R / 66	264,200 118,600 382,800		382,800	V1 2	F01	1	250.00 8,054.88 4,027.44
6	152.06 4	1.016 2SF L 1AG, POOL 1,0160 AC	2	LIPANI, SHAWN & TARA 32 LINDSTROM DRIVE HILLSBOROUGH, NJ 32 LINDSTROM DRIVE	08844 R / 66	265,200 218,700 483,900		483,900		F01	1	0.00 10,725.66 5,362.83
7	152.06 5	1.000 2SF 2 2BG 1,0000 AC	2	SMITH, PETER R & PATRICIA P 30 LINDSTROM DRIVE HILLSBOROUGH, NJ 30 LINDSTROM DRIVE	08844 R / 66	265,000 179,100 444,100		444,100		F01	1	0.00 9,767.68 4,883.84
8	152.06 6	1.060 2SF 2 1BIG, POOL 1,0600 AC	2	LORAH, PAUL F & ANDREA M 28 LINDSTROM DRIVE HILLSBOROUGH, NJ 28 LINDSTROM DRIVE	08844 R / 66	265,600 167,600 433,200		433,200		F01	1	0.00 9,490.62 4,745.31
9	152.06 7	1.270 1.5SF F 2AG POOL 1,2700 AC	2	FREDERICKS, RICHARD W 26 LINDSTROM DRIVE HILLSBOROUGH, NJ 26 LINDSTROM DRIVE	08844 R / 66	267,700 359,600 627,300		627,300		F01	1	0.00 14,076.27 7,038.14
10	152.06 8	1.300 2SF L 1AG 1,3000 AC	2	ROSSI, CHRISTOPHER W & BETH A 1 FERNDAL COURT HILLSBOROUGH, NJ 1 FERNDAL COURT	08844 R / 66	268,000 209,200 477,200		477,200		F01	1	0.00 10,537.82 5,268.91
11	152.06 8.01	0..555 .5550 AC	1	TREDEAU, REBECCA L 3 FERNDAL COURT HILLSBOROUGH, NJ 3 FERNDAL COURT	08844 R / 66	5,600 0 5,600		5,600		F01	1	0.00 131.49 65.75
12	152.06 9	1.360 1SF R 2AG 1,3600 AC	2	HUGHES, TIMOTHY F & DENISE C 4 FERNDAL COURT HILLSBOROUGH, NJ 4 FERNDAL COURT	08844 R / 66	263,200 139,500 402,700		402,700		F01	1	0.00 8,769.79 4,384.90
13	152.06 10	1.040 2SF L 2AG 1,0400 AC	2	WILLIAN, GARY & NANCY 2 FERNDAL COURT HILLSBOROUGH, NJ 2 FERNDAL COURT	08844 R / 66	265,400 221,900 487,300		487,300		F01	1	0.00 10,772.62 5,386.31
14	152.06 11	1.090 1SF R 2AG 1,0900 AC	2	SPONENBERG, SAM E & ROSALIE 20 LINDSTROM DRIVE HILLSBOROUGH, NJ 20 LINDSTROM DRIVE	08844 R / 66	266,900 151,500 418,400		418,400		F01	1	0.00 9,194.77 4,597.39
Page Totals				V2 500		3,459,900 2,424,000	0	5,883,900				Block: 152.06 Lot: 11

1	2	3	4	5	6	7	8	9	10	11		
Line	Block No Lot No. Qualification Account #	Land Dimensions Building Description Additional Lots Acreage	Prop Class	Owner's Name Address City State Property Location	Billing Code Zip Code Zoning/Tax Map Pg	Value	Exemptions Code Amount	Net Taxable Value	Deductions Code No Owners	Special Tax Codes	Num Units	Deduction Amt 2021 Tax 2022 1st
						Land Improvemnt Total						
1	152.06 12	1.030 2SF L 2BIG 1.0300 AC	2	TRANI, LUISA & BELGRADO, NICOLA 18 LINDSTROM DRIVE HILLSBOROUGH, NJ 18 LINDSTROM DRIVE	08844 R / 66	265,300 222,300 487,600		487,600		F01	1	0.00 10,798.46 5,399.23
2	152.06 13	1.050 1.5SV F 2AG 1.0500 AC	2	ROSSI, WILLIAM 16 LINDSTROM DRIVE HILLSBOROUGH, NJ 16 LINDSTROM DRIVE	08844 R / 66	265,100 164,700 429,800		429,800		F01	1	0.00 9,413.14 4,706.57
3	152.06 14	1.200 2SF L 2AG 1.2000 AC	2	WALSH, THOMAS J & BARBARA ANN 14 LINDSTROM DRIVE HILLSBOROUGH, NJ 14 LINDSTROM DRIVE	1144 08844 R / 66	267,000 152,800 419,800		419,800		F01	1	0.00 9,309.83 4,654.92
4	152.06 15	1.000 1SF S 2AG 1.0000 AC	2	RYGIEL, GEORGE & NANCY E 12 LINDSTROM DRIVE HILLSBOROUGH, NJ 12 LINDSTROM DRIVE	08844 R / 66	265,000 174,700 439,700		439,700		F01	1	0.00 11,110.74 5,555.37
5	152.06 16	1.300 2SF 2 2AG 1.3000 AC	2	JAEGLY, JASON J & PERNA, CHRISTINE 10 LINDSTROM DR HILLSBOROUGH, NJ 10 LINDSTROM DRIVE	1436 08844 R / 66	268,000 278,000 546,000		546,000		F01	1	0.00 12,484.32 6,242.16
6	152.06 17	1.010 1.5SF F 1AG 1.0100 AC	2	SKIBICKI, JOHN & GLENDA 8 LINDSTROM DRIVE HILLSBOROUGH, NJ 8 LINDSTROM DRIVE	08844 R / 66	265,100 223,800 488,900		488,900		F01	1	0.00 10,807.85 5,403.93
7	152.06 18	1.000 2SF 2 2AG 1.0000 AC	2	SILVERIO, ROBERT J & MARY E 6 LINDSTROM DR HILLSBOROUGH, NJ 6 LINDSTROM DRIVE	08844 R / 66	265,000 236,500 501,500		501,500		F01	1	0.00 11,106.04 5,553.02
8	152.06 19	0.997 1.5SAL F 2AG POOL .9970 AC	2	MEIXELL, CATHERINE M 280 ROUTE 206 SOUTH HILLSBOROUGH, NJ 280 ROUTE 206 SOUTH	08844 HS / 65	155,000 141,600 296,600		296,600	W1 2	F01	1	250.00 6,714.17 3,357.09
9	152.06 20	0.5390 1.5SF F 2UG .5390 AC	2	TATEVOSOV, ROMAN & YELENA 278 ROUTE 206 SOUTH HILLSBOROUGH, NJ 278 ROUTE 206 SOUTH	08844 HS / 65	131,700 138,600 270,300		270,300		F01	1	0.00 6,365.43 3,182.72
10	152.06 21	0.6200 1.5SS R 2UG .6200 AC	2	RIZKALLA, MARY & JOHN 276 ROUTE 206 HILLSBOROUGH, NJ 276 ROUTE 206 SOUTH	08844 HS / 65	126,500 183,300 309,800		309,800		F01	1	0.00 7,386.81 3,693.41
11	152.06 22	0.7510 2SF L 2UG .7510 AC	2	GARAFFA, JOSEPH JR 274 ROUTE 206 HILLSBOROUGH, NJ 274 ROUTE 206 SOUTH	08844 HS / 65	147,700 345,800 493,500		493,500		F01	1	0.00 11,631.99 5,816.00
12	152.06 23	0.6020 1SF R .6020 AC	2	MASTER MONRACH, LLC 4 VAN DERIPE RD HILLSBOROUGH, NJ 272 ROUTE 206 SOUTH	08844 HS / 65	140,200 228,100 368,300		368,300		F01	1	0.00 8,682.90 4,341.45
13	152.06 24	0.7310 1SF R 1AG .7310 AC	2	LAI, LYNDIA SIU-HUO 23 GEIGER LANE WARREN NJ 270 ROUTE 206 SOUTH	07059 HS / 65	146,600 103,400 250,000		250,000		F01	1	0.00 5,893.48 2,946.74
14	152.06 25	1.8490 1SCB CAR REPAIR 1.8490 AC	4A	DALEY, DAVID & MARIANNE 245 EAST MOUNTAIN ROAD HILLSBOROUGH, NJ 264 ROUTE 206	1175 08844 C-1 / 67	418,800 241,500 660,300		660,300		F01	1	0.00 15,503.85 7,751.93
Page Totals				W1 250		3,127,000 2,835,100	0	5,962,100				Block: 152.06 Lot: 25

1	2	3	4	5	6	7	8	9	10	11		
Line	Block No Lot No. Qualification Account #	Land Dimensions Building Description Additional Lots Acreage	Prop Class	Owner's Name Address City State Property Location	Billing Code Zip Code Zoning/Tax Map Pg	Value	Exemptions Code Amount	Net Taxable Value	Deductions Code No Owners	Special Tax Codes	Num Units	Deduction Amt 2021 Tax 2022 1st
						Land Improvemnt Total						
1	152.06 26	2.9210 1S RESTAURANT IHOP 2.9210 AC	4A	VAID HOP REAL ESTATE, LLC 5 WHITE HOUSE WAY MONROE, NJ 260 ROUTE 206 SOUTH	08831 / 67	829,400 707,900 1,537,300		1,537,300		F01	1	0.00 31,477.29 15,738.65
2	152.06 27	4.7480 SHOPPING CENTER 4.7480 AC	4A	FAIRLITE HOLDINGS, LLC 907 PAPAN ROAD BRIDGEWATER, NJ 256 ROUTE 206 SOUTH	08807 C1 / 67	1,422,000 1,558,500 2,980,500		2,980,500		F01	1	0.00 69,982.15 34,991.08
3	152.06 27.01 C0501	OFFICE OFFICE .0000 AC	4A	DAS REALTY, LLC 501 OMNI DRIVE HILLSBOROUGH, NJ 501 OMNI DRIVE	08844 C1 / 67	90,600 228,200 318,800		318,800		F01	1	0.00 7,485.42 3,742.71
4	152.06 27.01 C0503	OFFICE OFFICE .0000 AC	4A	MURAHIM LLC 15 EWING DRIVE PISCATAWAY, NJ 503 OMNI DRIVE	08855 C1 / 67	64,300 162,100 226,400		226,400		F01	1	0.00 5,315.87 2,657.94
5	152.06 27.01 C0505	OFFICE OFFICE .0000 AC	4A	ILOWITE, ROBERT 505 OMNI DRIVE HILLSBOROUGH, NJ 505 OMNI DRIVE	08844 C1 / 67	65,000 163,700 228,700		228,700		F01	1	0.00 5,369.88 2,684.94
6	152.06 27.01 C0507	OFFICE OFFICE .0000 AC	4A	JOHNSON, ERIK K & JOHNSON, DEBORAH 507 OMNI DRIVE HILLSBOROUGH, NJ 507 OMNI DRIVE	08844 C1 / 67	89,900 196,900 286,800		286,800		F01	1	0.00 6,734.06 3,367.03
7	152.06 27.01 C6011	OFFICE OFFICE .0000 AC	4A	STUTZ, JOSEPH S. CPA, PC 601-1 OMNI DRIVE HILLSBOROUGH, NJ 601-1 OMNI DRIVE	08844 C1 / 67	46,400 116,900 163,300		163,300		F01	1	0.00 3,834.29 1,917.15
8	152.06 27.01 C6012	OFFICE OFFICE .0000 AC	4A	STUTZ, JOSEPH S, CPA PC 601-2 OMNI DRIVE HILLSBOROUGH, NJ 601-2 OMNI DRIVE	08844 C1 / 67	46,400 101,600 148,000		148,000		F01	1	0.00 3,475.04 1,737.52
9	152.06 27.01 C6031	OFFICE AKA 27.09,27.10,27.1 .0000 AC	4A	SESHADRI, M & RANGARAJAN, S 603 A OMNI DR HILLSBOROUGH, NJ 603-A OMNI DRIVE	08844 C1 / 67	46,400 116,900 163,300		163,300		F01	1	0.00 3,834.29 1,917.15
10	152.06 27.01 C6032	OFFICE AKA LOT 27.08 .0000 AC	4A	WOOD, JAMES M 603-B OMNI DRIVE HILLSBOROUGH, NJ 603-B OMNI DRIVE	08844 C1 / 67	46,400 101,600 148,000		148,000		F01	1	0.00 3,475.04 1,737.52
11	152.06 27.01 C6051	OFFICE AKA 27.08 .0000 AC	4A	EAI INVESTMENTS, LLC 24 FAIRFIELD TER SHORT HILLS, NJ 605-A OMNI DRIVE	07078 C1 / 67	46,400 101,600 148,000		148,000		F01	1	0.00 3,475.04 1,737.52
12	152.06 27.01 C6052	OFFICE AKA 27.08 .0000 AC	4A	EAI INVESTMENTS, LLC 24 FAIRFIELD TER SHORT HILLS, NJ 605-B OMNI DRIVE	07078 C1 / 67	46,400 101,600 148,000		148,000		F01	1	0.00 3,475.04 1,737.52
13	152.06 27.01 P0001	1.8000 APPORTIONED COMMON ELEMENTS 1.8000 AC	15F	OFFICE CONDOMINIUM DEV. CORP NO. 1 190 TAMARACK CIRCLE SOMERVILLE, NJ OFFICE CONDOMINIUM	08876 C1 / 67	0 0 0		*Exempt*		F01	1	0.00 0.00 0.00
14	152.06 28	5.0420 1SCB (KMART) TRACTOR SUPPLY 5.0420 AC	4A	MUND HILLSBOROUGH LAND, LLC ET AL 429 MARKET STREET SADDLE BROOK,NJ 256 ROUTE 206 SOUTH	07663 C1 / 67	1,908,000 3,970,900 5,878,900		5,878,900		F01	1	0.00 138,036.58 69,018.29
Page Totals						4,747,600 7,628,400	0	12,376,000				Block: 152.06 Lot: 28

1	2	3	4	5	6	7	8	9	10	11		
Line	Block No Lot No. Qualification Account #	Land Dimensions Building Description Additional Lots Acreage	Prop Class	Owner's Name Address City State Property Location	Billing Code Zip Code Zoning/Tax Map Pg	Value	Exemptions Code Amount	Net Taxable Value	Deductions Code No Owners	Special Tax Codes	Num Units	Deduction Amt 2021 Tax 2022 1st
						Land Improvemnt Total						
1	152.06 29	1.4761 WENDY'S 1.4761 AC	4A	C & H ASSOCIATES C/O RAWSON P O BOX 670 ROCKY HILL, NJ 254 ROUTE 206	08553 C1 / 67	489,000 519,300 1,008,300		1,008,300		F01	1	0.00 23,674.89 11,837.45
2	152.06 30	2.7850 2SF RETAIL/OFFICE 2.7850 AC	4A	KRISMIC ASSOC INC C/O CROWN NORTHCO 230 ROUTE 206 HILLSBOROUGH, NJ 230 ROUTE 206	08844 C1 / 67	675,600 836,200 1,511,800		1,511,800		F01	1	0.00 35,497.06 17,748.53
3	152.06 31	1.1700 1.1700 AC	15C	STATE OF NJ DEPT OF TRANS 1035 PARKWAY AVENUE TRENTON, NJ VALLEY ROAD	08625-0616 R / 67	11,700 0 11,700		*Exempt*		F01	1	0.00 0.00 0.00
4	152.06 32	0.597 1SS R 1AG .5970 AC	2	CIMINO, CHARLES J 22 VALLEY ROAD HILLSBOROUGH, NJ 22 VALLEY ROAD	08844 R / 67	178,600 100,500 279,100		279,100		F01	1	0.00 6,226.90 3,113.45
5	152.06 33	0.7120 1.5SAL F 1BG .7120 AC	2	HARBATUK, NAOMI ROSE 28 VALLEY ROAD HILLSBOROUGH, NJ 28 VALLEY ROAD	08844 R / 67	200,800 136,700 337,500		337,500		F01	1	0.00 7,365.68 3,682.84
6	152.06 34 C0101	OFFICE .0000 AC	4A	NIVHAAN REALTY, LLC 225 DEMOTT LN STE 2 SOMERSET, NJ 101 OMNI DRIVE	1175 08873 C1 / 67	64,300 162,100 226,400		226,400		F01	1	0.00 5,315.87 2,657.94
7	152.06 34 C0103	OFFICE .0000 AC	4A	BARON, HARVEY & KATHLEEN M 103 OMNI DRIVE HILLSBOROUGH, NJ 103 OMNI DRIVE	08844 C1 / 67	64,300 162,100 226,400		226,400		F01	1	0.00 5,315.87 2,657.94
8	152.06 34 C0105	OFFICE .0000 AC	4A	KUEBLER INVESTMENT PARTNERSHIP, LLC 13 WHISPERING WAY WARREN, NJ 105 OMNI DRIVE	07059 C1 / 67	50,900 128,200 179,100		179,100		F01	1	0.00 4,205.27 2,102.64
9	152.06 34 C0107	OFFICE LOT 34.05 .0000 AC	4A	COMPOSITE LAND DEVELOPMENT LLC 107 OMNI DRIVE HILLSBOROUGH, NJ 107-109 OMNI DRIVE	08844 C1 / 67	101,800 222,800 324,600		324,600		F01	1	0.00 7,621.61 3,810.81
10	152.06 34 C0111	OFFICE .0000 AC	4A	LOMBARDI,ANNA M 10 KLINE ROAD HILLSBOROUGH, NJ 111 OMNI DRIVE	08844 C1 / 67	46,400 101,600 148,000		148,000		F01	1	0.00 3,475.04 1,737.52
11	152.06 34 C0201	OFFICE .0000 AC	4A	FIRST LINE PROPERTIES LLC 10234 NW 54TH PLACE CORAL SPRINGS, FL 201 OMNI DRIVE	7155 33076 C1 / 67	104,000 262,100 366,100		366,100		F01	1	0.00 8,596.03 4,298.02
12	152.06 34 C0203	OFFICE .0000 AC	4A	RIVER HOUSE PARTNERS, LLC 203 OMNI DRIVE HILLSBOROUGH, NJ 203 OMNI DRIVE	08844 C1 / 67	55,400 139,500 194,900		194,900		F01	1	0.00 4,576.26 2,288.13
13	152.06 34 C0205	OFFICE .0000 AC	4A	RIVER HOUSE PTRS, LLC 203 OMNI DRIVE HILLSBOROUGH, NJ 205 OMNI DRIVE	08844 C1 / 67	55,400 139,500 194,900		194,900		F01	1	0.00 4,576.26 2,288.13
14	152.06 34 C0207	OFFICE .0000 AC	4A	MATHUR PROPERTIES,LLC 207 OMNI DRIVE HILLSBOROUGH, NJ 207 OMNI DRIVE	08844 C1 / 67	89,900 226,600 316,500		316,500		F01	1	0.00 7,431.43 3,715.72
Page Totals						2,176,400 3,137,200	0	5,313,600				Block: 152.06 Lot: 34

1	2	3	4	5	6	7	8	9	10	11		
Line	Block No Lot No. Qualification Account #	Land Dimensions Building Description Additional Lots Acreage	Prop Class	Owner's Name Address City State Property Location	Billing Code Zip Code Zoning/Tax Map Pg	Value	Exemptions Code Amount	Net Taxable Value	Deductions Code No Owners	Special Tax Codes	Num Units	Deduction Amt 2021 Tax 2022 1st
						Land Improvemnt Total						
1	152.06 34 C0301	OFFICE .0000 AC	4A	WINTERFELL INVESTMENTS, LLC 301 OMNI DRIVE HILLSBOROUGH, NJ 301 OMNI DRIVE	08844 C1 / 67	55,400 139,500 194,900		194,900		F01	1	0.00 4,576.26 2,288.13
2	152.06 34 C0303	OFFICE .0000 AC	4A	BERJU, RONALD D & CHRISTINE K 303 OMNI DRIVE HILLSBOROUGH, NJ 303 OMNI DRIVE	7155 08844 C1 / 67	55,400 139,500 194,900		194,900		F01	1	0.00 4,576.26 2,288.13
3	152.06 34 C0305	OFFICE .0000 AC	4A	305 OMNI LLC 305 OMNI DRIVE HILLSBOROUGH, NJ 305 OMNI DRIVE	08844 C1 / 67	64,300 162,100 226,400		226,400		F01	1	0.00 5,315.87 2,657.94
4	152.06 34 C0307	OFFICE .0000 AC	4A	OMNI 307 PROPERTY LLC 307 OMNI DRIVE HILLSBOROUGH, NJ 307 OMNI DRIVE	08844 C1 / 67	64,300 162,100 226,400		226,400		F01	1	0.00 5,315.87 2,657.94
5	152.06 34 C0309	OFFICE .0000 AC	4A	NEIMAN, DEBORAH L 311 OMNI DRIVE HILLSBOROUGH, NJ 309 OMNI DRIVE	08844 C1 / 67	46,400 116,900 163,300		163,300		F01	1	0.00 3,834.29 1,917.15
6	152.06 34 C0311	OFFICE .0000 AC	4A	NEIMAN, DEBORAH L 311 OMNI DRIVE HILLSBOROUGH, NJ 311 OMNI DRIVE	08844 C1 / 67	55,400 139,500 194,900		194,900		F01	1	0.00 4,576.26 2,288.13
7	152.06 34 C0401	OFFICE .0000 AC	4A	PIOTROWSKI, ELIZABETH & TOMASZ 348 DARIEN NEW HOPE, PA 401 OMNI DRIVE	08844 C1 / 67	89,900 196,900 286,800		286,800		F01	1	0.00 6,734.06 3,367.03
8	152.06 34 C0403	OFFICE .0000 AC	4A	LIN, CHI-TAW 403 OMNI DRIVE HILLSBOROUGH, NJ 403 OMNI DRIVE	08844 C1 / 67	64,300 162,100 226,400		226,400		F01	1	0.00 5,315.87 2,657.94
9	152.06 34 C0405	OFFICE .0000 AC	4A	HDL ASSOCS, LLC 405 OMNI DRIVE HILLSBOROUGH, NJ 405 OMNI DRIVE	08844 C1 / 67	64,300 162,100 226,400		226,400		F01	1	0.00 5,315.87 2,657.94
10	152.06 34 C0407	OFFICE .0000 AC	4A	407 OMNI PARTNERSHIP 407 OMNI DRIVE HILLSBOROUGH, NJ 407 OMNI DRIVE	08844 C1 / 67	89,900 226,600 316,500		316,500		F01	1	0.00 7,431.43 3,715.72
11	152.06 34 P0001	5.5740 APPORTIONED COMMON ELEMENTS 5.5740 AC	15F	OFFICE CONDOMINIUM DEV CORP NO 1 4 WALTER E FORAN BLVD FLEMINGTON, NJ OMNI DRIVE OFFICE COND	08822 C1 / 67	0 0 0		*Exempt*		F01	1	0.00 0.00 0.00
12	152.06 35	1.743 1SF R 2UG 1.7430 AC	2	GREEN, ANDREW & VAN HOOK, JULIE 32 VALLEY ROAD HILLSBOROUGH, NJ 32 VALLEY ROAD	08844 R / 67	224,300 141,600 365,900		365,900		F01	1	0.00 8,058.34 4,029.17
13	152.06 36	0.941 2SF O 2UG .9410 AC	2	AULL, CHRISTOPHER 38 VALLEY ROAD HILLSBOROUGH, NJ 38 VALLEY ROAD	08844 R / 67	213,300 173,200 386,500		386,500		F01	1	0.00 8,527.94 4,263.97
14	152.06 37	0.918 1SF R 2AG .9180 AC	2	GALINDO, JHONATHAN & MARIO 42 VALLEY ROAD HILLSBOROUGH, NJ 42 VALLEY ROAD	08844 R / 67	212,200 112,100 324,300		324,300		F01	1	0.00 7,069.83 3,534.92
Page Totals						1,299,400 2,034,200	0	3,333,600				Block: 152.06 Lot: 37

1	2	3	4	5	6	7	8	9	10	11		
Line	Block No Lot No. Qualification Account #	Land Dimensions Building Description Additional Lots Acreage	Prop Class	Owner's Name Address City State Property Location	Billing Code Zip Code Zoning/Tax Map Pg	Value	Exemptions Code Amount	Net Taxable Value	Deductions Code No Owners	Special Tax Codes	Num Units	Deduction Amt 2021 Tax 2022 1st
						Land Improvemnt Total						
1	152.06 38	0.871 1SV R 2AG .8710 AC	2	ZELIS, MARY ANN & EDWARD J 46 VALLEY ROAD HILLSBOROUGH, NJ 46 VALLEY ROAD	08844 R / 67	209,800 111,500 321,300		321,300		F01	1	0.00 6,987.65 3,493.83
2	152.06 39	0.825 1SAL R 1BG .8250 AC	2	GIACOMARRA, THOMAS J 50 VALLEY ROAD HILLSBOROUGH, NJ 50 VALLEY ROAD	08844 R / 67	207,500 113,800 321,300		321,300		F01	1	0.00 6,987.65 3,493.83
3	152.06 40	0.779 1SF R 2AG .7790 AC	2	KAISER, KENNETH & MARY ANN 56 VALLEY ROAD HILLSBOROUGH, NJ 56 VALLEY ROAD	1175 08844 R / 67	205,200 126,500 331,700		331,700		F01	1	0.00 7,255.32 3,627.66
4	152.06 41	1.369 1.5SV F 2BG 1.3690 AC	2	LIPICH, LISA & JOHN E 60 VALLEY ROAD HILLSBOROUGH, NJ 60 VALLEY ROAD	08844 R / 67	219,900 160,300 380,200		380,200	V1 2	F01	1	250.00 8,120.63 4,060.32
5	152.06 42	1.063 1.5SB F 2AG 1.0630 AC	2	FERGUSON III, ROBERT LEE TRUSTEE 972 1/2 TOURMALINE ST SAN DIEGO, CA 68 VALLEY ROAD	92109-1791 R / 67	216,900 193,400 410,300		410,300		F01	1	0.00 9,084.42 4,542.21
6	152.06 43	0.713 1.5SS F 1BG .7130 AC	2	GLOWINSKI, STEVEN C 74 VALLEY ROAD HILLSBOROUGH, NJ 74 VALLEY ROAD	08844 R / 67	201,900 128,400 330,300		330,300		F01	1	0.00 7,220.11 3,610.06
7	152.06 44	0.750 1.5SS F 1BG .7500 AC	2	ZURAWIECKI, STEPHEN & MELISSA 78 VALLEY ROAD HILLSBOROUGH, NJ 78 VALLEY ROAD	08844 R / 67	203,800 153,300 357,100		357,100		F01	1	0.00 7,856.41 3,928.21
8	152.06 45	4.4110 OPEN SPACE 4.4110 AC	15C	TOWNSHIP OF HILLSBOROUGH 379 SOUTH BRANCH ROAD HILLSBOROUGH, NJ VALLEY ROAD-OPEN SPACE	08844 RS / 67	44,100 0 44,100		*Exempt*		F01	1	0.00 0.00 0.00
9	152.06 46	1.480 2SAL L 2UG 2 UNITS 1.4800 AC	2	TREDEAU, REBECCA L 3 FERNDAL COURT HILLSBOROUGH, NJ 3 FERNDAL COURT	08844 R / 67	269,800 173,200 443,000		443,000		F01	1	0.00 9,697.24 4,848.62
10	152.07 1	1.080 1SF R 2AG 1.0800 AC	2	WESTLAKE, JOSEPH W & SUSAN 9 SOUTHLAND DRIVE HILLSBOROUGH, NJ 9 SOUTHLAND DRIVE	08844 R / 66	265,800 157,500 423,300		423,300		F01	1	0.00 9,265.21 4,632.61
11	152.07 2	1.050 2SF L 2AG 1.0500 AC	2	MOLINA, LILLIAN E 6 LAUREL DRIVE HILLSBOROUGH, NJ 6 LAUREL DRIVE	08844 R / 66	265,500 203,300 468,800		468,800		F01	1	0.00 10,333.55 5,166.78
12	152.07 3	1.000 1.5SF F 1.0000 AC	2	LUBELLI, ROBERT & DANA 8 LAUREL DRIVE HILLSBOROUGH, NJ 8 LAUREL DRIVE	08844 R / 66	265,000 215,600 480,600		480,600		F01	1	0.00 10,610.62 5,305.31
13	152.07 4	1.000 2SF 2 1BIG 1.0000 AC	2	PETERSEN, JAMES & LORA 10 LAUREL DRIVE HILLSBOROUGH, NJ 10 LAUREL DRIVE	08844 R / 66	265,000 167,700 432,700		432,700		F01	1	0.00 9,490.62 4,745.31
14	152.07 5	1.000 2SF 2 2BIG 1.0000 AC	2	FLAGG, JASON B & LAURA E 12 LAUREL DRIVE HILLSBOROUGH, NJ 12 LAUREL DRIVE	08844 R / 66	265,000 168,500 433,500		433,500		F01	1	0.00 9,497.67 4,748.84
Page Totals				V1 250		3,061,100 2,073,000	0	5,134,100				Block: 152.07 Lot: 5

1	2	3	4	5	6	7	8	9	10	11		
Line	Block No Lot No. Qualification Account #	Land Dimensions Building Description Additional Lots Acreage	Prop Class	Owner's Name Address City State Property Location	Billing Code Zip Code Zoning/Tax Map Pg	Value	Exemptions Code Amount	Net Taxable Value	Deductions Code No Owners	Special Tax Codes	Num Units	Deduction Amt 2021 Tax 2022 1st
						Land Improvemnt Total						
1	152.07 6	1.000 2SF 2 1BG 1.0000 AC	2	SHIRVANI, DANIEL & LINDSAY 3612 RIDDLE COURT BRIDGEWATER, NJ 14 LAUREL DRIVE	08807 R / 66	265,000 184,800 449,800		449,800		F01	1	0.00 9,880.38 4,940.19
2	152.07 7	0.0000 150X291 2SF 2 1BG .0000 AC	2	GOODHUE, HENRY E III & DENISE S 16 LAUREL DRIVE HILLSBOROUGH, NJ 16 LAUREL DRIVE	08844 R / 66	265,000 174,100 439,100		439,100		F01	1	0.00 9,629.15 4,814.58
3	152.07 8	1.000 1SF R 2AG 1.0000 AC	2	ROSENLICHT, ALAN M & DIANA 18 LAUREL DRIVE HILLSBOROUGH, NJ 18 LAUREL DRIVE	08844 R / 66	265,000 144,300 409,300		409,300		F01	1	0.00 8,929.45 4,464.73
4	152.07 9	1.030 2SF L 1AG, POOL 1.0300 AC	2	BRALEY, RANDALL & TINA 20 LAUREL DRIVE HILLSBOROUGH, NJ 20 LAUREL DRIVE	08844 R / 66	265,300 206,300 471,600		471,600		F01	1	0.00 10,413.39 5,206.70
5	152.07 10	1.010 2SV L 2AG 1.0100 AC	2	DERETCHIN, CHARLES R & DENA D TRSTS 23 LINDSTROM DRIVE HILLSBOROUGH, NJ 23 LINDSTROM DRIVE	08844 R / 66	265,100 280,500 545,600		545,600		F01	1	0.00 12,169.69 6,084.85
6	152.07 11	1.010 1.5SF F 2AG 1.0100 AC	2	COATES, THOMAS J & JANET 21 LINDSTROM DRIVE HILLSBOROUGH, NJ 21 LINDSTROM DRIVE	660 08844 R / 66	265,100 202,200 467,300		467,300		F01	1	0.00 10,300.68 5,150.34
7	152.07 12	1.1010 2SF L 1AG 1.1010 AC	2	GODDISS, GEORGE W & FLORENCE M 19 LINDSTROM DRIVE HILLSBOROUGH, NJ 19 LINDSTROM DRIVE	660 08844 R / 66	265,800 146,800 412,600		412,600		F01	1	0.00 9,136.07 4,568.04
8	152.07 13	1.040 1.5SF F 2AG,2UG 1.0400 AC	2	O'REILLY, ROBERT P & GERTRUDE ANN 17 LINDSTROM DRIVE HILLSBOROUGH, NJ 17 LINDSTROM DRIVE	08844 R / 66	265,400 238,600 504,000		504,000		F01	1	0.00 11,160.05 5,580.03
9	152.07 14	1.0000 2SV O 2AG 1.0000 AC	15D	FAITH LUTHERAN CHURCH 381 SOUTH BRANCH ROAD HILLSBOROUGH, NJ 15 LINDSTROM DRIVE	08844 R / 66	266,300 157,500 423,800		*Exempt*		F01	1	0.00 0.00 0.00
10	152.07 15	1.310 1SF R 1UG 1.3100 AC	2	STAMPOULOS, EVAN & CATHY 13 LINDSTROM DRIVE HILLSBOROUGH, NJ 13 LINDSTROM DRIVE	08844 R / 66	268,100 183,400 451,500		451,500		F01	1	0.00 9,920.31 4,960.16
11	152.07 16	1.050 1SF 2 1BG 1.0500 AC	2	MARTINEZ, DAVID M & LISA C 11 SOUTHLAND DRIVE HILLSBOROUGH, NJ 11 SOUTHLAND DRIVE	08844 R / 66	265,500 227,300 492,800		492,800		F01	1	0.00 10,911.16 5,455.58
12	152.07 17	1.050 2SF L 1AG 1.0500 AC	2	URRUTIA, DIEGO & ERICKA L 13 SOUTHLAND DRIVE HILLSBOROUGH, NJ 13 SOUTHLAND DRIVE	08844 R / 66	265,500 229,400 494,900		494,900		F01	1	0.00 10,944.03 5,472.02
13	152.07 18	1.000 2SF 2 2BIG 1.0000 AC	2	VINCHUR, JAMES T & COLLEEN 11 LINDSTROM DRIVE HILLSBOROUGH, NJ 11 LINDSTROM DRIVE	08844 R / 66	265,000 285,300 550,300		550,300		F01	1	0.00 12,251.86 6,125.93
14	153 2.01	0.900 1SV 2 2AG .9000 AC	4A	DOSHI, SURIKAHT 350 TRIANGLE ROAD HILLSBOROUGH, NJ 350 TRIANGLE ROAD	08844 R / 63	165,000 237,300 402,300		402,300		F01	1	0.00 9,446.01 4,723.01
Page Totals						3,350,800 2,740,300	0	6,091,100				Block: 153 Lot: 2.01

1	2	3	4	5	6	7	8	9	10	11		
Line	Block No Lot No. Qualification Account #	Land Dimensions Building Description Additional Lots Acreage	Prop Class	Owner's Name Address City State Property Location	Billing Code Zip Code Zoning/Tax Map Pg	Value	Exemptions Code Amount	Net Taxable Value	Deductions Code No Owners	Special Tax Codes	Num Units	Deduction Amt 2021 Tax 2022 1st
						Land Improvemnt Total						
1	153 3	0.631 1.5SAL F .6310 AC	2	BERRY, PEGGY J DURST 354 TRIANGLE ROAD HILLSBOROUGH, NJ 354 TRIANGLE ROAD	08844 R / 63	172,500 187,000 359,500		359,500	W1 1	F01	1	250.00 7,648.67 3,824.34
2	153 4	0.505 1SF R 2AG .5050 AC	2	ZYGADLO, RICHARD & DOMANSKA JULITA 358 TRIANGLE ROAD HILLSBOROUGH, NJ 358 TRIANGLE ROAD	08844 R / 63	175,300 247,700 423,000		423,000	V1 2	F01	1	250.00 9,329.84 4,664.92
3	153 5	0.5000 1SF R 1AG .5000 AC	2	BARNETT, HENRY LEWIS & JENNIFER LYN 362 TRIANGLE ROAD HILLSBOROUGH, NJ 362 TRIANGLE ROAD	08844 R / 63	175,300 123,500 298,800		298,800		F01	1	0.00 6,663.62 3,331.81
4	153 6	0.5000 1SAL R 1AG .5000 AC	2	REBUCK, MARION 366 TRIANGLE ROAD HILLSBOROUGH, NJ 366 TRIANGLE ROAD	08844 R / 63	174,500 101,700 276,200		276,200	W1 1	F01	1	250.00 5,882.98 2,941.49
5	153 7	0.5000 1SF R 1AG .5000 AC	2	SMITH, JOHN W & YVETTE C 370 TRIANGLE ROAD HILLSBOROUGH, NJ 370 TRIANGLE ROAD	08844 R / 63	174,300 141,900 316,200		316,200		F01	1	0.00 7,095.66 3,547.83
6	153 8	0.481 1SF R 1AG .4810 AC	2	CARLISLE, SCOTT 374 TRIANGLE ROAD HILLSBOROUGH, NJ 374 TRIANGLE ROAD	08844 R / 63	174,100 130,800 304,900		304,900		F01	1	0.00 6,844.43 3,422.22
7	153 9	0.5000 1SF S 1BG .5000 AC	2	ASCOLESE, RONALD 260 SUNNYMEADE ROAD HILLSBOROUGH, NJ 378 TRIANGLE ROAD	08844 R / 63	173,800 133,400 307,200		307,200		F01	1	0.00 6,748.15 3,374.08
8	153 10	0.5000 1SF R 1AG .5000 AC	2	GERDAN, STEVE 382 TRIANGLE ROAD HILLSBOROUGH, NJ 382 TRIANGLE ROAD	08844 R / 63	151,100 121,600 272,700		272,700		F01	1	0.00 6,128.28 3,064.14
9	153 11	0.5050 1.5SF F 1AG .5050 AC	15C	NJ DEPT OF TRANSPORTATION P.O. BOX 600 TRENTON, NJ 386 TRIANGLE ROAD	08625 R / 63	152,800 143,600 296,400		*Exempt*		F01	1	0.00 0.00 0.00
10	153 12	0.4930 1SF R 1AG .4930 AC	15C	STATE OF NJ DEPT OF TRANS CN 614 TRENTON, NJ 390 TRIANGLE ROAD	08625 R / 63	152,200 107,800 260,000		*Exempt*		F01	1	0.00 0.00 0.00
11	153 13.01	1.0000 2SF AKA BLK 153 L 13,14 1.0000 AC	15C	STATE OF NJ DEPT OF TRANSPORTATION P.O. BOX 600 TRENTON, NJ 302 ROUTE 206 SOUTH	08625 HS / 63	255,000 175,500 430,500		*Exempt*		F01	1	0.00 0.00 0.00
12	153 15	0.5350 BLDG DEMO 2008 .5350 AC	1	MONDORO, JOHN P 20 ABQCO STREET TOMS RIVER, NJ 306 ROUTE 206 SOUTH	08757 HS / 63	159,000 0 159,000		159,000		F01	1	0.00 3,733.32 1,866.66
13	153 16	0.4940 1SF OFFICE .4940 AC	4A	EXECUTIVE OFFICES LLC 308 ROUTE 206 EAST HILLSBOROUGH, NJ 308 ROUTE 206 SOUTH	08844 HS / 63	220,500 313,200 533,700		533,700		F01	1	0.00 12,531.28 6,265.64
14	153 27	0.170 2SF O 1BG .1700 AC	2	REGIEC, DAVID & PATRICIA 1 INDEPENDENCE DRIVE HILLSBOROUGH, NJ 1 INDEPENDENCE DRIVE	08844 R2 / 63	203,500 149,600 353,100		353,100		F01	1	0.00 7,375.07 3,687.54
Page Totals				V1 250 W2 500		1,953,900 1,650,400	0	3,604,300				Block: 153 Lot: 27

1	2	3	4	5	6	7	8	9	10	11		
Line	Block No Lot No. Qualification Account #	Land Dimensions Building Description Additional Lots Acreage	Prop Class	Owner's Name Address City State Property Location	Billing Code Zip Code Zoning/Tax Map Pg	Value	Exemptions Code Amount	Net Taxable Value	Deductions Code No Owners	Special Tax Codes	Num Units	Deduction Amt 2021 Tax 2022 1st
						Land Improvemnt Total						
1	153 28	0.245 1SF DPLX .2450 AC	2	LOCASTO, CHARLES 3 INDEPENDENCE DRIVE HILLSBOROUGH, NJ 3 INDEPENDENCE DRIVE	08844 R2 / 63	207,300 151,700 359,000		359,000		F01	1	0.00 7,508.90 3,754.45
2	153 29	0.2200 1SF DPLX .2200 AC	2	STOWE, WENDELL L & ROCHELLE 5 INDEPENDENCE DRIVE HILLSBOROUGH, NJ 5 INDEPENDENCE DRIVE	08844 R2 / 63	205,900 148,800 354,700		354,700	V1 2	F01	1	250.00 7,160.29 3,580.15
3	153 30	0.2200 2SF DPLX .2200 AC	2	YOUNG, KATHLEEN M 7 INDEPENDENCE DRIVE HILLSBOROUGH, NJ 7 INDEPENDENCE DRIVE	08844 R2 / 63	206,100 143,000 349,100		349,100		F01	1	0.00 7,278.80 3,639.40
4	153 31	0.1600 2SF DPLX .1600 AC	2	MLYNARSKI, TED & URSZULA 9 INDEPENDENCE DRIVE HILLSBOROUGH, NJ 9 INDEPENDENCE DRIVE	08844 R2 / 63	202,700 153,200 355,900		355,900		F01	1	0.00 7,438.46 3,719.23
5	153 32	0.1500 2SF DPLX .1500 AC	2	PORTOCARRERO, KAREN 11 INDEPENDENCE DRIVE HILLSBOROUGH, NJ 11 INDEPENDENCE DRIVE	08844 R2 / 63	202,300 156,700 359,000		359,000		F01	1	0.00 7,511.26 3,755.63
6	153 33	0.136 2SF DPLX .1360 AC	2	TUCKER, STEPHEN A & DIANE M 13 INDEPENDENCE DRIVE HILLSBOROUGH, NJ 13 INDEPENDENCE DRIVE	08844 R2 / 63	201,800 136,800 338,600		338,600		F01	1	0.00 7,029.91 3,514.96
7	153 34	0.132 2SF DPLX .1320 AC	2	GONZALEZ, CONNIE F 15 INDEPENDENCE DRIVE HILLSBOROUGH, NJ 15 INDEPENDENCE DRIVE	08844 R2 / 63	201,600 145,600 347,200		347,200		F01	1	0.00 7,234.19 3,617.10
8	153 35	0.1300 2SF DPLX .1300 AC	2	MOEN, JOANN L 17 INDEPENDENCE DRIVE HILLSBOROUGH, NJ 17 INDEPENDENCE DRIVE	08844 R2 / 63	201,600 129,100 330,700		330,700		F01	1	0.00 6,844.43 3,422.22
9	153 36	0.1600 2SF DPLX .1600 AC	2	HANNA, EVELYN 19 INDEPENDENCE DRIVE HILLSBOROUGH NJ 19 INDEPENDENCE DRIVE	5190 08844 R2 / 63	202,800 152,200 355,000		355,000		F01	1	0.00 7,414.98 3,707.49
10	153 37	0.1400 2SF DPLX .1400 AC	2	SHAH, PRIYESHKUMAR & ZANKHANA 21 INDEPENDENCE DRIVE HILLSBOROUGH, NJ 21 INDEPENDENCE DRIVE	08844 R2 / 63	201,900 137,300 339,200		339,200		F01	1	0.00 7,046.35 3,523.18
11	153 38	0.1500 2SF DPLX .1500 AC	2	NAIR, RAJEEV R & MOHAN, RASHMI 23 INDEPENDENCE DRIVE HILLSBOROUGH, NJ 23 INDEPENDENCE DRIVE	08844 R2 / 63	202,500 143,800 346,300		346,300		F01	1	0.00 7,213.06 3,606.53
12	153 39	0.1600 2SF DPLX .1600 AC	2	SZEKERES, NICOLE M 25 INDEPENDENCE DRIVE HILLSBOROUGH, NJ 25 INDEPENDENCE DRIVE	08844 R2 / 63	203,100 148,600 351,700		351,700		F01	1	0.00 7,337.51 3,668.76
13	153 40	0.2300 2SF DPLX .2300 AC	2	MAFFEI, MARK 27 INDEPENDENCE DRIVE HILLSBOROUGH, NJ 27 INDEPENDENCE DRIVE	08844 R2 / 63	206,600 156,200 362,800		362,800		F01	1	0.00 7,616.91 3,808.46
14	153 41	0.1700 2SF DPLX .1700 AC	2	KAUFMAN, STEWART 29 INDEPENDENCE DRIVE HILLSBOROUGH, NJ 29 INDEPENDENCE DRIVE	08844 R2 / 63	203,500 142,800 346,300		346,300		F01	1	0.00 7,213.06 3,606.53
Page Totals			V1 250			2,849,700 2,045,800	0	4,895,500				Block: 153 Lot: 41

1	2	3	4	5	6	7	8	9	10	11		
Line	Block No Lot No. Qualification Account #	Land Dimensions Building Description Additional Lots Acreage	Prop Class	Owner's Name Address City State Property Location	Billing Code Zip Code Zoning/Tax Map Pg	Value	Exemptions Code Amount	Net Taxable Value	Deductions Code No Owners	Special Tax Codes	Num Units	Deduction Amt 2021 Tax 2022 1st
						Land Improvemnt Total						
1	153 42	0.2400 2SF DPLX .2400 AC	2	JADAV, DIPTI & Y 31 INDEPENDENCE DRIVE HILLSBOROUGH, NJ 31 INDEPENDENCE DRIVE	08844 R2 / 63	207,100 149,700 356,800		356,800		F01	1	0.00 7,457.25 3,728.63
2	153 43	0.1700 2SF DPLX .1700 AC	2	CARULLO, CANDICE 33 INDEPENDENCE DRIVE HILLSBOROUGH, NJ 33 INDEPENDENCE DRIVE	08844 R2 / 63	203,500 140,300 343,800		343,800		F01	1	0.00 7,156.70 3,578.35
3	153 44	0.1500 2SF DPLX .1500 AC	2	HUFF, NICOLE MICHELLE 35 INDEPENDENCE DRIVE HILLSBOROUGH, NJ 35 INDEPENDENCE DRIVE	08844 R2 / 63	202,500 134,100 336,600		336,600		F01	1	0.00 6,982.95 3,491.48
4	153 45	0.1600 2SF DPLX .1600 AC	2	CURCIO, VICTOR 37 INDEPENDENCE DRIVE HILLSBOROUGH, NJ 37 INDEPENDENCE DRIVE	08844 R2 / 63	202,800 126,100 328,900		328,900		F01	1	0.00 6,802.16 3,401.08
5	153 46	0.1600 2SF DPLX .1600 AC	2	PATEL, BANDISH 39 INDEPENDENCE DRIVE HILLSBOROUGH, NJ 39 INDEPENDENCE DRIVE	08844 R2 / 63	203,000 147,100 350,100		350,100		F01	1	0.00 7,304.63 3,652.32
6	153 47	0.1400 2SF DPLX .1400 AC	2	LANSON, RITA J 41 INDEPENDENCE DRIVE HILLSBOROUGH, NJ 41 INDEPENDENCE DRIVE	08844 R2 / 63	202,100 126,100 328,200		328,200		F01	1	0.00 6,785.72 3,392.86
7	153 48	0.1300 2SF O 2BG .1300 AC	2	BENDALL, KAREN 43 INDEPENDENCE DR HILLSBOROUGH, NJ 43 INDEPENDENCE DRIVE	08844 R2 / 63	181,400 241,700 423,100		423,100		F01	1	0.00 9,129.02 4,564.51
8	153 49 P0001	2.4800 APPORTIONED COMMON ELEMENTS 2.4800 AC	15F	TOWN CENTER ESTATES ASSOCIATION 405 OMNI DRIVE HILLSBOROUGH, NJ TOWN CENTER ESTATES	08844 PD/R / 63	0 0 0		*Exempt*		F01	1	0.00 0.00 0.00
9	153 50 P0001	2.1860 APPROTIONED COMMON ELEMENTS 2.1860 AC	15F	BROOKSIDE SQ. RESID. COMMUNITY, INC 93 BROOKSIDE LANE HILLSBOROUGH, NJ BROOKSIDE SQUARE	08844 PD / 63	0 0 0		*Exempt*		F01	1	0.00 0.00 0.00
10	153 51 P0001	3.1000 APPORTIONED COMMON ELEMENTS 3.1000 AC	15F	BUTTERCUP VILLAGE 201 OMNI DRIVE HILLSBOROUGH, NJ BUTTERCUP VILLAGE	08844 PD / 63	0 0 0		*Exempt*		F01	1	0.00 0.00 0.00
11	153.01 1	0.0000 90X100 2SF DPLX AKA BLK 153H, LOT 1 .0000 AC	2	MONTANA, JOHN A 58 INDEPENDENCE DRIVE HILLSBOROUGH, NJ 58 INDEPENDENCE DRIVE	08844 R2 / 63	204,700 116,000 320,700		320,700		F01	1	0.00 6,609.63 3,304.82
12	153.01 2	0.0000 75X100 2SF DPLX AKA BLK 153H, LOT 2 .0000 AC	2	MONTANA, JOHN A 58 INDEPENDENCE DRIVE HILLSBOROUGH, NJ 60 INDEPENDENCE DRIVE	1175 08844 R2 / 63	205,000 136,700 341,700		341,700		F01	1	0.00 7,105.05 3,552.53
13	153.01 3	0.0000 63X100 2SF DPLX AKA BLK 153H, LOT 3 .0000 AC	2	PATEL, MINESHKUMAR P & DIPTIBEN M 10 JOHN HANCOCK AVENUE HILLSBOROUGH, NJ 10 JOHN HANCOCK AVENUE	08844 R2 / 63	202,200 150,400 352,600		352,600		F01	1	0.00 7,365.68 3,682.84
14	153.01 4	0.0000 69X105 2SF DPLX AKA BLK 153H, LOT 4 .0000 AC	2	SZAFRANSKI, MAREK & MMARIANNA 8 JOHN HANCOCK AVENUE HILLSBOROUGH, NJ 8 JOHN HANCOCK AVENUE	08844 R2 / 63	203,500 147,100 350,600		350,600		F01	1	0.00 7,311.67 3,655.84
Page Totals						2,217,800 1,615,300	0	3,833,100				Block: 153.01 Lot: 4

1	2	3	4	5	6	7	8	9	10	11		
Line	Block No Lot No. Qualification Account #	Land Dimensions Building Description Additional Lots Acreage	Prop Class	Owner's Name Address City State Property Location	Billing Code Zip Code Zoning/Tax Map Pg	Value	Exemptions Code Amount	Net Taxable Value	Deductions Code No Owners	Special Tax Codes	Num Units	Deduction Amt 2021 Tax 2022 1st
						Land Improvemnt Total						
1	153.01 5	0.0000 75X110 2SF DPLX AKA BLK 153H, LOT 5 .0000 AC	2	SHAPIRO, ELIZABETH S 6 JOHN HANCOCK AVENUE HILLSBOROUGH, NJ 6 JOHN HANCOCK AVENUE	08844 R2 / 63	204,500 132,200 336,700		336,700		F01	1	0.00 6,985.31 3,492.66
2	153.01 6	0.1800 70X115 2SF DPLX AKA BLK 153.H, LOT 6 .0000 AC	2	JOHNSTON, MICHAEL & MELANIE 4 JOHN HANCOCK AVENUE HILLSBOROUGH, NJ 4 JOHN HANCOCK AVENUE	08844 R2 / 63	203,800 137,400 341,200		341,200		F01	1	0.00 7,093.31 3,546.66
3	153.01 7	0.0000 57X105 TRI 2SF DPLX AKA BLK 153H, LOT 7 .0000 AC	2	ROGERS, RUSSELL & JESSICA 10 INDEPENDENCE DRIVE HILLSBOROUGH, NJ 10 INDEPENDENCE DRIVE	08844 R2 / 63	201,500 146,300 347,800		347,800		F01	1	0.00 7,245.93 3,622.97
4	153.01 8	0.0000 62X100 TRI 2SF DPLX AKA BLK 153H, LOT 8 .0000 AC	2	LY, HUNG & BICH HA 12 INDEPENDENCE DRIVE HILLSBOROUGH, NJ 12 INDEPENDENCE DRIVE	08844 R2 / 63	201,600 117,000 318,600		318,600		F01	1	0.00 6,557.97 3,278.99
5	153.01 9	0.1400 60X100 2SF DPLX AKA BLK 153H, LOT 9 .0000 AC	2	WIDGET CORPORATION 16 INDEPENDENCE DRIVE HILLSBOROUGH, NJ 16 INDEPENDENCE DRIVE	08844 R2 / 63	201,900 140,000 341,900		341,900		F01	1	0.00 7,114.44 3,557.22
6	153.01 10	0.1600 72X100 2SF DPLX AKA BLK 153H, LOT 10 .0000 AC	2	CHAKRABORTY, SUBHAMOY & PAYEL 18 INDEPENDENCE DR HILLSBOROUGH, NJ 18 INDEPENDENCE DRIVE	08844 R2 / 63	203,300 151,500 354,800		354,800		F01	1	0.00 7,424.38 3,712.19
7	153.01 11	0.0000 60X100 2SF DPLX AKA BLK 153H, LOT 11 .0000 AC	2	SCHMELING, CHARLOTTE C 20 INDEPENDENCE DRIVE HILLSBOROUGH, NJ 20 INDEPENDENCE DRIVE	08844 R2 / 63	201,900 141,400 343,300		343,300		F01	1	0.00 7,140.27 3,570.14
8	153.01 12	0.1400 60X100 2SF DPLX AKA BLK 153H, LOT 12 .0000 AC	2	TWAROWSKA, BARBARA 22 INDEPENDENCE DRIVE HILLSBOROUGH, NJ 22 INDEPENDENCE DRIVE	08844 R2 / 63	201,900 142,900 344,800		344,800		F01	1	0.00 7,175.49 3,587.75
9	153.01 13	0.1400 63X100 TRI 2SF DPLX AKA BLK 153H, LOT 13 .0000 AC	2	FANTUZZI, KRISTEN 26 INDEPENDENCE DRIVE HILLSBOROUGH, NJ 26 INDEPENDENCE DRIVE	08844 R2 / 63	201,900 132,200 334,100		334,100		F01	1	0.00 6,924.26 3,462.13
10	153.01 14	0.1400 63X116 AVG 2SF DPLX AKA BLK 153H, LOT 14 .0000 AC	2	FRIEDMAN, JILL 28 INDEPENDENCE DRIVE HILLSBOROUGH, NJ 28 INDEPENDENCE DRIVE	08844 R2 / 63	202,000 123,900 325,900		325,900		F01	1	0.00 6,738.76 3,369.38
11	153.01 15	0.1700 58X130 TRI 2SF DPLX AKA BLK 153H, LOT 15 .0000 AC	2	PATEL, SANJAY 34 INDEPENDENCE DRIVE HILLSBOROUGH, NJ 34 INDEPENDENCE DRIVE	08844 R2 / 63	203,200 139,400 342,600		342,600		F01	1	0.00 7,123.83 3,561.92
12	153.01 16	0.1600 63X130 TRI 2SF DPLX AKA BLK 153H, LOT 16 .0000 AC	2	METAXAS, WILLIAM S 36 INDEPENDENCE DRIVE HILLSBOROUGH, NJ 36 INDEPENDENCE DRIVE	08844 R2 / 63	203,000 134,200 337,200		337,200		F01	1	0.00 6,997.04 3,498.52
13	153.01 17	0.0000 63X118 TRI 2SF DPLX AKA BLK 153H, LOT 17 .0000 AC	2	SALAZAR, CECILIO & MARIA HERMINIA 44 INDEPENDENCE DRIVE HILLSBOROUGH, NJ 44 INDEPENDENCE DRIVE	08844 R2 / 63	201,900 139,700 341,600		341,600		F01	1	0.00 7,100.35 3,550.18
14	153.01 18	0.1300 58X100 TRI 2SF DPLX AKA BLK 153H, LOT 18 .0000 AC	2	SHAKEEL, MUHAMMAD & AKHTAR, MAHNAZ 46 INDEPENDENCE DRIVE HILLSBOROUGH, NJ 46 INDEPENDENCE DRIVE	08844 R2 / 63	201,500 110,500 312,000		312,000		F01	1	0.00 7,109.74 3,554.87
Page Totals						2,833,900 1,888,600	0	4,722,500				Block: 153.01 Lot: 18

1	2	3	4	5	6	7	8	9	10	11		
Line	Block No Lot No. Qualification Account #	Land Dimensions Building Description Additional Lots Acreage	Prop Class	Owner's Name Address City State Property Location	Billing Code Zip Code Zoning/Tax Map Pg	Value	Exemptions Code Amount	Net Taxable Value	Deductions Code No Owners	Special Tax Codes	Num Units	Deduction Amt 2021 Tax 2022 1st
						Land Improvemnt Total						
1	153.01 19	0.1300 54X100 TRI 2SF DPLX AKA BLK 153H, LOT 19 .0000 AC	2	PATEL, VIMAL KUMAR B & MITALBEN 50 INDEPENDENCE DRIVE HILLSBOROUGH, NJ 50 INDEPENDENCE DRIVE	08844 R2 / 63	201,100 136,500 337,600		337,600		F01	1	0.00 7,006.43 3,503.22
2	153.01 20	0.1500 53X115 TRI 2SF DPLX AKA BLK 153H, LOT 20 .0000 AC	2	PAKENHAM, CARLY JEAN 52 INDEPENDENCE DRIVE HILLSBOROUGH, NJ 52 INDEPENDENCE DRIVE	08844 R2 / 63	202,600 144,200 346,800		346,800		F01	1	0.00 7,229.50 3,614.75
3	153.01 21	0.1300 84X57 TRI 2SF DPLX AKA BLK 153H, LOT 21 .0000 AC	2	URBANIAK, WANDA 4 LIBERTY TRAIL HILLSBOROUGH, NJ 4 LIBERTY TRAIL	08844 R2 / 63	202,000 140,500 342,500		342,500	S1 1	F01	1	250.00 6,876.19 3,438.10
4	153.01 22	0.1600 57X130 TRI 2SF DPLX AKA BLK 153H, LOT 22 .0000 AC	2	BROCKLEHURST, WARREN & AGATHA 2 LIBERTY TRAIL HILLSBOROUGH, NJ 2 LIBERTY TRAIL	08844 R2 / 63	203,000 143,100 346,100		346,100		F01	1	0.00 7,213.06 3,606.53
5	153.01 23	0.0000 60X145 TRI 2SF O 2BG AKA BLK 153H, LOT 23 .0000 AC	2	LAWLER, WILLIAM F & TERESA M 1 LIBERTY TRAIL HILLSBOROUGH, NJ 1 LIBERTY TRAIL	08844 R2 / 63	204,500 199,700 404,200		404,200	V1 2	F01	1	250.00 8,331.95 4,165.98
6	153.01 24	0.0000 55X116 TRI 2SF DPLX AKA BLK 153H, LOT 24 .0000 AC	2	PENA, PAT & CHAVEZ, JOSEFINA 5 LIBERTY TRAIL HILLSBOROUGH, NJ 5 LIBERTY TRAIL	08844 R2 / 63	203,000 140,900 343,900		343,900		F01	1	0.00 7,156.70 3,578.35
7	153.01 25	0.0000 59X110 TRI 2SF DPLX AKA BLK 153H, LOT 25 .0000 AC	2	OUSSATY, JANET M 7 LIBERTY TRAIL HILLSBOROUGH, NJ 7 LIBERTY TRAIL	1175 08844 TC / 63	201,500 146,000 347,500		347,500		F01	1	0.00 7,238.89 3,619.45
8	153.02 1	0.5140 106X227 2SF AKA BLK 153J, LOT 1 .0000 AC	4A	INDEPENDENCE REALTY, LLC 312 ROUTE 206 SOUTH HILLSBOROUGH, NJ 312 ROUTE 206 SOUTH	08844 HS / 63	210,000 518,800 728,800		728,800		F01	1	0.00 17,112.22 8,556.11
9	153.02 2	0.5010 .5010 AC	1	PUBLIC SERVICE ELEC & GAS CO 80 PARK PL PROP TAX 6 FLR NEWARK, NJ ROUTE 206	07102-4194 HS / 63	75,000 0 75,000		75,000		F01	1	0.00 1,761.00 880.50
10	153.02 3	0.4870 .4870 AC	1	PUBLIC SERVICE ELEC & GAS CO 80 PARK PL PROP TAX 6 FLR NEWARK, NJ ROUTE 206	07102-4194 HS / 63	72,000 0 72,000		72,000		F01	1	0.00 1,690.56 845.28
11	153.02 4	0.4560 .4560 AC	15C	STATE OF NJ DEPT OF TRANSPORTATION P.O. BOX 600 TRENTON, NJ ROUTE 206 - STATE OWNED	08625 HS / 63	41,000 0 41,000		*Exempt*		F01	1	0.00 0.00 0.00
12	153.02 5 P0001	1.3200 APPORTIONED COMMON ELEMENTS 1.3200 AC	15F	TOWN CENTER ESTATES ASSOCIATION 405 OMNI DRIVE HILLSBOROUGH, NJ TOWN CENTER ESTATES	08844 PD / 63	0 0 0		*Exempt*		F01	1	0.00 0.00 0.00
13	153.02 6	0.2200 40X195 TRI 2SF DPLX AKA BLK 153J, LOT 6 .0000 AC	2	DAS, SOMNATH & BHAUMIK, JAYEETA 9 JOHN HANCOCK AVENUE HILLSBOROUGH, NJ 9 JOHN HANCOCK AVENUE	08844 R2 / 63	206,000 138,900 344,900		344,900		F01	1	0.00 7,180.18 3,590.09
14	153.02 7	0.0000 51X162 2SF DPLX AKA BLK 153J, LOT 7 .0000 AC	2	PHILIPS, JUBY & MIRIAN RANI 7 JOHN HANCOCK AVE HILLSBOROUGH, NJ 7 JOHN HANCOCK AVENUE	660 08844 R2 / 63	203,700 149,800 353,500		353,500		F01	1	0.00 7,065.14 3,532.57
Page Totals				V1 250 S1 250		2,184,400 1,858,400	0	4,042,800				Block: 153.02 Lot: 7

1	2	3	4	5	6	7	8	9	10	11	
Line	Block No Lot No. Qualification Account #	Land Dimensions Building Description Additional Lots Acreage	Prop Class	Owner's Name Address City State Property Location	Billing Code Zip Code Zoning/Tax Map Pg	Value		Deductions Code No Owners	Special Tax Codes	Num Units	Deduction Amt 2021 Tax 2022 1st
						Land Improvemnt Total	Exemptions Code Amount				
1	153.02 8	0.0000 51X136 2SF DPLX AKA BLK 153J, LOT 8 .0000 AC	2	DESHMUKH, YOGESH & PRAJAKTA 5 JOHN HANCOCK AVENUE HILLSBOROUGH, NJ 5 JOHN HANCOCK AVENUE	08844 R2 / 63	202,700 137,300 340,000		340,000	F01	1	0.00 7,065.14 3,532.57
2	153.02 9	0.0000 62X105 2SF DPLX AKA BLK 153J, LOT 9 .0000 AC	2	TARECTECAN, DEAN & EUNICE 3 JOHN HANCOCK AVENUE HILLSBOROUGH, NJ 3 JOHN HANCOCK AVENUE	08844 TC / 63	202,700 147,300 350,000		350,000	F01	1	0.00 7,297.58 3,648.79
3	153.02 10 P0002	1.338 APPORTIONED COMMON ELEMENTS 1.3380 AC	15F	BROOKSIDE SQ. RESID. COMMUNITY, INC 93 BROOKSIDE LANE HILLSBOROUGH, NJ BROOKSIDE SQUARE	08844 PD / 63	0 0 0		*Exempt*	F01	1	0.00 0.00 0.00
4	153.05 22003 P0003	8.3920 APPORTIONED COMMON ELEMENTS 8.3920 AC	15F	BROOKSIDE SQ. RESID. COMMUNITY, INC 93 BROOKSIDE LANE HILLSBOROUGH, NJ BROOKSIDE SQUARE	08844 PD / 59	0 0 0		*Exempt*	F01	1	0.00 0.00 0.00
5	153.05 22006 P0004	0.8150 APPORTIONED COMMON ELEMENTS .8150 AC	15F	BROOKSIDE SQ. RESID. COMMUNITY INC. 93 BROOKSIDE LANE HILLSBOROUGH, NJ BROOKSIDE SQUARE	08844 PD / 60	0 0 0		*Exempt*	F01	1	0.00 0.00 0.00
6	153.05 22007 P0005	12.8910 APPORTIONED COMMON ELEMENTS 12.8910 AC	15F	BROOKSIDE SQ. RESID. COMMUNITY INC. 93 BROOKSIDE LANE HILLSBOROUGH, NJ BROOKSIDE SQUARE	08844 PD / 60	0 0 0		*Exempt*	F01	1	0.00 0.00 0.00
7	153.05 22008	26X70 TOWNHOUSE AKA BLK 153 .0418 AC	2	ZHU, LINING 201 BROOKSIDE LANE HILLSBOROUGH, NJ 201 BROOKSIDE LANE	08844 PD / 60	170,000 127,000 297,000		297,000	F01	1	0.00 6,457.00 3,228.50
8	153.05 22009	21X70 TOWNHOUSE AKA BLK 153 .0337 AC	2	GERWIN, RONALD & SHIRLEY 203 BROOKSIDE LANE HILLSBOROUGH, NJ 203 BROOKSIDE LANE	08844 PD / 60	170,000 125,400 295,400		295,400	F01	1	0.00 6,250.38 3,125.19
9	153.05 22010	21X69 TOWNHOUSE AKA BLK 153 .0333 AC	2	NUSSBAUM, WILLIAM S & ERICCA E 205 BROOKSIDE LANE HILLSBOROUGH, NJ 205 BROOKSIDE LANE	08844 PD / 60	170,000 128,200 298,200		298,200	F01	1	0.00 6,316.12 3,158.06
10	153.05 22011	21X69 TOWNHOUSE AKA BLK 153 .0333 AC	2	LERER, SHARI F 207 BROOKSIDE LANE HILLSBOROUGH, NJ 207 BROOKSIDE LANE	6701 08844 PD / 60	170,000 112,200 282,200		282,200	F01	1	0.00 5,945.14 2,972.57
11	153.05 22012	21X70 TOWNHOUSE AKA BLK 153 .0337 AC	2	LAZERATION, PAUL J & GABRIELA 209 BROOKSIDE LANE HILLSBOROUGH, NJ 209 BROOKSIDE LANE	08844 PD / 60	170,000 132,000 302,000		302,000	F01	1	0.00 6,417.09 3,208.55
12	153.05 22013	26X70 TOWNHOUSE AKA BLK 153 .0418 AC	2	GREER, CRAIG & DENISE 211 BROOKSIDE LANE HILLSBOROUGH, NJ 211 BROOKSIDE LANE	08844 PD / 60	170,000 134,700 304,700		304,700	F01	1	0.00 6,468.75 3,234.38
13	153.05 22014	26X70 TOWNHOUSE AKA BLK 153 .0418 AC	2	MELIDONIS, GREER 223 BROOKSIDE LN HILLSBOROUGH, NJ 223 BROOKSIDE LANE	08844 PD / 60	170,000 136,700 306,700		306,700	F01	1	0.00 6,520.40 3,260.20
14	153.05 22015	21X70 TOWNHOUSE AKA BLK 153 .0337 AC	2	WILLIAMS, ROSE 221 BROOKSIDE LANE HILLSBOROUGH, NJ 221 BROOKSIDE LANE	08844 PD / 60	170,000 115,500 285,500		285,500	F01	1	0.00 6,024.97 3,012.49
Page Totals						1,765,400 1,296,300	0	3,061,700	Block: 153.05 Lot: 22015		

1	2	3	4	5	6	7	8	9	10	11		
Line	Block No Lot No. Qualification Account #	Land Dimensions Building Description Additional Lots Acreage	Prop Class	Owner's Name Address City State Property Location	Billing Code Zip Code Zoning/Tax Map Pg	Land Improvemnt Total	Exemptions Code Amount	Net Taxable Value	Deductions Code No Owners	Special Tax Codes	Num Units	Deduction Amt 2021 Tax 2022 1st
1	153.05 22016	23X68 TOWNHOUSE ALA BLK 153 .0359 AC	2	GRIGGS, STEPHEN G & JESSICA MELLOW- 219 BROOKSIDE LANE HILLSBOROUGH, NJ 219 BROOKSIDE LANE	08844 PD / 60	170,000 150,000 320,000		320,000		F01	1	0.00 6,837.38 3,418.69
2	153.05 22017	23X68 TOWNHOUSE AKA BLK 153 .0359 AC	2	ESCAMILLA, ABEL & SILVIA 217 BROOKSIDE LANE HILLSBOROUGH, NJ 217 BROOKSIDE LANE	08844 PD / 60	170,000 144,800 314,800		314,800		F01	1	0.00 6,722.33 3,361.17
3	153.05 22018	21X68 TOWNHOUSE AKA BLK 153 .0328 AC	2	LEXINGTON INVESTMENT, LLC 18 NOTTINGHAM WAY WARREN, NJ 215 BROOKSIDE LANE	07059 PD / 60	170,000 127,400 297,400		297,400		F01	1	0.00 6,309.08 3,154.54
4	153.05 22019	26X68 TOWNHOUSE AKA BLK 153 .0406 AC	2	TIEN, STEVEN HS & CHIAHUA C 213 BROOKSIDE LANE HILLSBOROUGH, NJ 213 BROOKSIDE LANE	08844 PD / 60	170,000 134,200 304,200		304,200		F01	1	0.00 6,471.09 3,235.55
5	153.05 22020	28X68 TOWNHOUSE AKA BLK 153 .0437 AC	2	LEE, JUNG HEE & YANG, EUN HWA 402 TALL OAK LN HILLSBOROUGH, NJ 402 TALL OAK LANE	08844 PD / 60	170,000 164,700 334,700		334,700		F01	1	0.00 7,088.62 3,544.31
6	153.05 22021	23X68 TOWNSHOUSE AKA BLK 153 .0359 AC	2	GALEANO, JAIRO RINCON- 3 HERDER DRIVE HILLSBOROUGH, NJ 404 TALL OAK LANE	08844 PD / 60	170,000 142,400 312,400		312,400		F01	1	0.00 6,649.54 3,324.77
7	153.05 22022	23X68 TOWNHOUSE AKA BLK 153 .0359 AC	2	FORMAN, RICHARD D & CHRISTINE 406 TALL OAK LANE HILLSBOROUGH, NJ 406 TALL OAK LANE	1175 08844 PD / 60	170,000 146,600 316,600		316,600	V1 2	F01	1	250.00 6,509.90 3,254.95
8	153.05 22023	23X68 TOWNHOUSE AKA BLK 153 .0359 AC	2	SMITH, KELLY 408 TALL OAK LANE HILLSBOROUGH, NJ 408 TALL OAK LANE	08844 PD / 60	170,000 125,800 295,800		295,800		F01	1	0.00 6,266.82 3,133.41
9	153.05 22024	23X68 TOWNHOUSE AKA BLK 153 .0359 AC	2	RADZIO, MATTHEW R 410 TALL OAK LANE HILLSBOROUGH, NJ 410 TALL OAK LANE	08844 PD / 60	170,000 109,700 279,700		279,700		F01	1	0.00 5,879.39 2,939.70
10	153.05 22025	21X68 TOWNHOUSE AKA BLK 153 .0328 AC	2	MEDINA, RAMON & RODRIGUEZ, ELBA 412 TALL OAK LANE HILLSBOROUGH, NJ 412 TALL OAK LANE	08844 PD / 60	170,000 140,800 310,800		310,800		F01	1	0.00 6,623.71 3,311.86
11	153.05 22026	26X68 TOWNSHOUSE AKA BLK 153 .0406 AC	2	HRENO, JOHN & SUSAN MARIE 414 TALL OAK LANE HILLSBOROUGH, NJ 414 TALL OAK LANE	1175 08844 PD / 60	170,000 149,200 319,200		319,200		F01	1	0.00 6,823.29 3,411.65
12	153.05 22027	26X70 TOWNHOUSE AKA BLK 153 .0418 AC	2	SZCZESNY, WLADYSLAW & EWA 416 TALL OAK LANE HILLSBOROUGH, NJ 416 TALL OAK LANE	08844 PD / 60	170,000 117,900 287,900		287,900		F01	1	0.00 6,243.34 3,121.67
13	153.05 22028	21X70 TOWNHOUSE AKA BLK 153 .0337 AC	2	TANG, CHONG & ZHENG ZHU Q 285 SOUTH BRANCH ROAD HILLSBOROUGH, NJ 418 TALL OAK LANE	08844 PD / 60	170,000 133,900 303,900		303,900		F01	1	0.00 6,449.96 3,224.98
14	153.05 22029	21X70 TOWNHOUSE AKA BLK 153 .0337 AC	2	HILSKY, NANCY 420 TALL OAK LANE HILLSBOROUGH, NJ 420 TALL OAK LANE	08844 PD / 60	170,000 137,600 307,600		307,600		F01	1	0.00 6,534.49 3,267.25
Page Totals				V1 250		2,380,000 1,925,000	0	4,305,000				Block: 153.05 Lot: 22029

1	2	3	4	5	6	7	8	9	10	11		
Line	Block No Lot No. Qualification Account #	Land Dimensions Building Description Additional Lots Acreage	Prop Class	Owner's Name Address City State Property Location	Billing Code Zip Code Zoning/Tax Map Pg	Value	Exemptions Code Amount	Net Taxable Value	Deductions Code No Owners	Special Tax Codes	Num Units	Deduction Amt 2021 Tax 2022 1st
						Land Improvemnt Total						
1	153.05 22030	21X68 TOWNHOUSE AKA BLK 153 .0328 AC	2	OSMOLSKI, BARBARA 422 TALL OAK LANE HILLSBOROUGH, NJ 422 TALL OAK LANE	1175 08844 PD / 60	170,000 101,200 271,200		271,200		F01	1	0.00 5,684.51 2,842.26
2	153.05 22031	21X68 TOWNHOUSE AKA BLK 153 .0328 AC	2	PULGARIN, CESAR 424 TALL OAK LANE HILLSBOROUGH, NJ 424 TALL OAK LANE	08844 PD / 60	170,000 112,100 282,100		282,100		F01	1	0.00 6,172.90 3,086.45
3	153.05 22032	21X70 TOWNHOUSE AKA BLK 153 .0337 AC	2	HAUSSER, MICHAEL & YOCELYN 426 TALL OAK LANE HILLSBOROUGH, NJ 426 TALL OAK LANE	08844 PD / 60	170,000 123,100 293,100		293,100		F01	1	0.00 6,205.77 3,102.89
4	153.05 22033	26X70 TOWNHOUSE AKA BLK 153 .0418 AC	2	KALENA, MAUREEN E 428 TALL OAK LANE HILLSBOROUGH, NJ 428 TALL OAK LANE	4255 08844 PD / 60	170,000 127,400 297,400		297,400		F01	1	0.00 6,304.39 3,152.20
5	153.05 22034	26X68 TOWNHOUSE AKA BLK 153 .0406 AC	15D	ALLIES, INC 430 TALL OAK LANE HILLSBOROUGH, NJ 430 TALL OAK LANE	08844 PD / 60	170,000 122,700 292,700		*Exempt*		F01	1	0.00 0.00 0.00
6	153.05 22035	21X68 TOWNHOUSE AKA BLK 153 .0328 AC	2	KAJOGBOLA, TAIWO & TIMEA 432 TALL OAK LANE HILLSBOROUGH, NJ 432 TALL OAK LANE	08844 PD / 60	170,000 125,900 295,900		295,900		F01	1	0.00 6,259.77 3,129.89
7	153.05 22036	21X68 TOWNHOUSE AKA BLK 153 .0328 AC	2	GRIMM, THOMAS G. & DEANNE 434 TALL OAK LANE HILLSBOROUGH, NJ 434 TALL OAK LANE	08844 PD / 60	170,000 121,700 291,700		291,700		F01	1	0.00 6,170.54 3,085.27
8	153.05 22037	21X68 TOWNHOUSE AKA BLK 153 .0328 AC	2	SLABINSKI, RADOSLAW & AGNIESZKA 436 TALL OAK LANE HILLSBOROUGH, NJ 436 TALL OAK LANE	1628 08844 PD / 60	170,000 129,600 299,600		299,600		F01	1	0.00 6,348.99 3,174.50
9	153.05 22038	21X68 TOWNHOUSE AKA BLK 153 .0328 AC	2	FRIEDMAN, JEFFREY & JILL 438 TALL OAK LANE HILLSBOROUGH, NJ 438 TALL OAK LANE	08844 PD / 60	170,000 134,200 304,200		304,200		F01	1	0.00 6,468.75 3,234.38
10	153.05 22039	21X68 TOWNHOUSE AKA BLK 153 .0328 AC	2	MORAVEK, MARIE T 440 TALL OAK LANE HILLSBOROUGH, NJ 440 TALL OAK LANE	08844 PD / 60	170,000 126,600 296,600		296,600		F01	1	0.00 6,278.55 3,139.28
11	153.05 22040	26X70 TOWNHOUSE AKA BLK 153 .0418 AC	2	VOGEL MARC H 442 TALL OAK LANE HILLSBOROUGH, NJ 442 TALL OAK LANE	08844 PD / 60	170,000 130,000 300,000		300,000		F01	1	0.00 6,363.08 3,181.54
12	153.05 22041	26X70 TOWNHOUSE AKA BLK 153 .0418 AC	2	COCHRAN, GARRETT & LAKE, SAMANTHA 602 TALL OAK LN HILLSBOROUGH, NJ 602 TALL OAK LANE	08844 PD / 60	170,000 132,200 302,200		302,200		F01	1	0.00 6,494.57 3,247.29
13	153.05 22042	21X70 TOWNHOUSE AKA BLK 153 .0337 AC	2	SANTELLI, ALBERT J JR & VICTORIA 604 TALL OAK LANE HILLSBOROUGH, NJ 604 TALL OAK LANE	1628 08844 PD / 60	170,000 125,900 295,900		295,900		F01	1	0.00 6,273.86 3,136.93
14	153.05 22043	21X68 TOWNHOUSE AKA BLK 153 .0328 AC	2	NOLL, BERNADETTE 606 TALL OAK LANE HILLSBOROUGH, NJ 606 TALL OAK LANE	08844 PD / 60	170,000 107,600 277,600		277,600		F01	1	0.00 5,832.43 2,916.22
Page Totals						2,210,000 1,597,500	0	3,807,500				Block: 153.05 Lot: 22043

1	2	3	4	5	6	7	8	9	10	11		
Line	Block No Lot No. Qualification Account #	Land Dimensions Building Description Additional Lots Acreage	Prop Class	Owner's Name Address City State Property Location	Billing Code Zip Code Zoning/Tax Map Pg	Value	Exemptions Code Amount	Net Taxable Value	Deductions Code No Owners	Special Tax Codes	Num Units	Deduction Amt 2021 Tax 2022 1st
						Land Improvemnt Total						
1	153.05 22044	21X68 TOWNHOUSE AKA BLK 153 .0328 AC	2	HORVATH, JOHN & SUSAN 608 TALL OAK LANE HILLSBOROUGH, NJ 608 TALL OAK LANE	1175 08844 PD / 60	170,000 118,800 288,800		288,800	V1 2	F01	1	250.00 5,847.76 2,923.88
2	153.05 22045	21X70 TOWNHOUSE AKA BLK 153 .0337 AC	2	PERLITZ, ERIC 610 TALL OAK LANE HILLSBOROUGH, NJ 610 TALL OAK LANE	08844 PD / 60	170,000 132,200 302,200		302,200		F01	1	0.00 6,410.04 3,205.02
3	153.05 22046	26X70 TOWNHOUSE AKA BLK 153 .0418 AC	2	US BANK TRUST C/O HUDSON MANAGEMENT 3701 REGENT BLVD IRVING TX 612 TALL OAK LANE	75063 PD / 60	170,000 139,200 309,200		309,200		F01	1	0.00 6,576.75 3,288.38
4	153.05 22047	28X69 TOWNHOUSE AKA BLK 153 .0444 AC	2	ARIF, USAMA & MALIK, SADAF 614 TALL OAK LANE HILLSBOROUGH, NJ 614 TALL OAK LANE	08844 PD / 60	170,000 154,000 324,000		324,000		F01	1	0.00 6,924.26 3,462.13
5	153.05 22048	23X69 TOWNHOUSE AKA BLK 153 .0364 AC	2	RAYMOND, LEISA 616 TALL OAK LANE HILLSBOROUGH, NJ 616 TALL OAK LANE	08844 PD / 60	170,000 131,900 301,900		301,900		F01	1	0.00 6,403.00 3,201.50
6	153.05 22049	23X68 TOWNHOUSE AKA BLK 153 .0359 AC	2	KOPACZ, KEVIN & ORTIZ, MARIA J 618 TALL OAK LANE HILLSBOROUGH, NJ 618 TALL OAK LANE	08844 PD / 60	170,000 144,700 314,700		314,700		F01	1	0.00 6,715.30 3,357.65
7	153.05 22050	28X68 TOWNHOUSE AKA BLK 153 .0437 AC	2	MALLOY, KATIE 620 TALL OAK LANE HILLSBOROUGH, NJ 620 TALL OAK LANE	08844 PD / 60	170,000 130,800 300,800		300,800		F01	1	0.00 6,379.52 3,189.76
8	153.05 22051	26X68 TOWNHOUSE AKA BLK 153 .0406 AC	2	ADLER, MICHAEL B 329 TALL OAK LANE HILLSBOROUGH, NJ 329 TALL OAK LANE	08844 PD / 60	170,000 129,600 299,600		299,600		F01	1	0.00 6,356.04 3,178.02
9	153.05 22052	21X68 TOWNHOUSE AKA BLK 153 .0328 AC	2	KENYON, SUSAN J. 327 TALL OAK LANE HILLSBOROUGH, NJ 327 TALL OAK LANE	08844 PD / 60	170,000 137,700 307,700		307,700		F01	1	0.00 6,550.92 3,275.46
10	153.05 22053	23X68 TOWNHOUSE AKA BLK 153 .0359 AC	2	STRAUSS, SCOTT & JULIET 325 TALL OAK LANE HILLSBOROUGH, NJ 325 TALL OAK LANE	08844 PD / 60	170,000 142,100 312,100		312,100		F01	1	0.00 6,642.50 3,321.25
11	153.05 22054	23X68 TOWNHOUSE AKA BLK 153 .0359 AC	2	ANNUNZIATO, CHRISTOPHER P. & PAMELA 323 TALL OAK LANE HILLSBOROUGH, NJ 323 TALL OAK LANE	08844 PD / 60	170,000 117,100 287,100		287,100		F01	1	0.00 6,064.89 3,032.45
12	153.05 22055	23X68 TOWNHOUSE AKA BLK 153 .0359 AC	2	DI LEO, NADIENE A 31 DAVENPORT WAY HILLSBOROUGH, NJ 321 TALL OAK LANE	08844 PD / 60	170,000 143,500 313,500		313,500		F01	1	0.00 6,677.71 3,338.86
13	153.05 22056	23X68 TOWNHOUSE AKA BLK 153 .0359 AC	2	LEPKOWSKA, OLGA 319 TALL OAK LANE HILLSBOROUGH, NJ 319 TALL OAK LANE	08844 PD / 60	170,000 142,500 312,500		312,500		F01	1	0.00 6,658.93 3,329.47
14	153.05 22057	23X68 TOWNHOUSE AKA BLK 153 .0359 AC	2	O&Z REALTY LLC, 27714 SPRINGBROOK COURT FULSHEAR TX 317 TALL OAK LANE	77441 PD / 60	170,000 142,900 312,900		312,900		F01	1	0.00 6,670.67 3,335.34
Page Totals				V1 250		2,380,000 1,907,000	0	4,287,000				Block: 153.05 Lot: 22057

1	2	3	4	5	6	7	8	9	10	11		
Line	Block No Lot No. Qualification Account #	Land Dimensions Building Description Additional Lots Acreage	Prop Class	Owner's Name Address City State Property Location	Billing Code Zip Code Zoning/Tax Map Pg	Value	Exemptions Code Amount	Net Taxable Value	Deductions Code No Owners	Special Tax Codes	Num Units	Deduction Amt 2021 Tax 2022 1st
						Land Improvemnt Total						
1	153.05 22058	28X68 TOWNHOUSE AKA BLK 153 .0437 AC	2	JUZWA, PETER 315 TALL OAK LANE HILLSBOROUGH, NJ 315 TALL OAK LANE	08844 PD / 60	170,000 159,700 329,700		329,700		F01	1	0.00 7,058.09 3,529.05
2	153.05 22059	28X68 TOWNHOUSE AKA BLK 153 .0437 AC	2	ZHANG, LIMIN & JIN, JINGZI 313 TALL OAK LANE HILLSBOROUGH, NJ 313 TALL OAK LANE	08844 PD / 60	170,000 142,300 312,300		312,300		F01	1	0.00 6,649.54 3,324.77
3	153.05 22060	23X68 TOWNHOUSE AKA BLK 153 .0359 AC	2	YUEN, JONATHAN & TSUNG, ALICE 311 TALL OAK LANE HILLSBOROUGH, NJ 311 TALL OAK LANE	08844 PD / 60	170,000 148,300 318,300		318,300		F01	1	0.00 6,802.16 3,401.08
4	153.05 22061	21X68 TOWNHOUSE AKA BLK 153 .0328 AC	2	LONDON, NATALIE 309 TALL OAK LANE HILLSBOROUGH, NJ 309 TALL OAK LANE	660 08844 PD / 60	170,000 120,700 290,700		290,700		F01	1	0.00 6,137.67 3,068.84
5	153.05 22062	21X68 TOWNHOUSE AKA BLK 153 .0328 AC	2	DESAI, MAHESH & RAGINI 307 TALL OAK LANE HILLSBOROUGH, NJ 307 TALL OAK LANE	08844 PD / 60	170,000 125,600 295,600		295,600		F01	1	0.00 6,255.07 3,127.54
6	153.05 22063	23X68 TOWNHOUSE AKA BLK 153 .0359 AC	2	EHSAN, MOHAMMED 305 TALL OAK LANE HILLSBOROUGH, NJ 305 TALL OAK LANE	08844 PD / 60	170,000 140,800 310,800		310,800		F01	1	0.00 6,614.32 3,307.16
7	153.05 22064	23X68 TOWNHOUSE AKA BLK 153 .0359 AC	2	ROSATI, DANIEL J & MACRES, CHERYL 303 TALL OAK LANE HILLSBOROUGH, NJ 303 TALL OAK LANE	08844 PD / 60	170,000 131,600 301,600		301,600		F01	1	0.00 6,395.95 3,197.98
8	153.05 22065	28X68 TOWNHOUSE AKA BLK 153 .0437 AC	2	WILD, WILLIAM W & ANN M 301 TALL OAK LANE HILLSBOROUGH, NJ 301 TALL OAK LANE	08844 PD / 60	170,000 144,300 314,300		314,300		F01	1	0.00 6,698.85 3,349.43
9	153.05 22066	28X68 TOWNHOUSE AKA BLK 153 .0437 AC	2	JIN, HEHUI & BIYUN HU 451 BROOKSIDE LANE HILLSBOROUGH, NJ 451 BROOKSIDE LANE	08844 PD / 60	170,000 150,500 320,500		320,500		F01	1	0.00 6,849.12 3,424.56
10	153.05 22067	23X68 TOWNHOUSE AKA BLK 153 .0359 AC	2	ALLEN, MICHAEL P & SANDRA 453 BROOKSIDE LANE HILLSBOROUGH, NJ 453 BROOKSIDE LANE	1175 08844 PD / 60	170,000 139,100 309,100		309,100		F01	1	0.00 6,572.06 3,286.03
11	153.05 22068	23X68 TOWNHOUSE AKA BLK 153 .0359 AC	2	BOUREY, ANDREW V & MELANIE ROSE 832 CLAWSON AVE HILLSBOROUGH, NJ 455 BROOKSIDE LANE	08844 PD / 60	170,000 126,800 296,800		296,800		F01	1	0.00 6,297.34 3,148.67
12	153.05 22069	0.0359 TOWNHOUSE .0359 AC	2	ZHANG, XIANFENG & JINGJING XIAO 457 BROOKSIDE LN HILLSBOROUGH, NJ 457 BROOKSIDE LANE	08844 PD / 60	170,000 136,100 306,100		306,100		F01	1	0.00 6,583.79 3,291.90
13	153.05 22070	23X68 TOWNHOUSE AKA BLK 153 .0359 AC	2	ABBOTT, BETH A 459 BROOKSIDE LANE HILLSBOROUGH, NJ 459 BROOKSIDE LANE	08844 PD / 60	170,000 137,000 307,000		307,000		F01	1	0.00 6,534.49 3,267.25
14	153.05 22071	23X68 TOWNHOUSE AKA BLK 153 .0359 AC	2	ADU-SARFO, CHARLES 461 BROOKSIDE LANE HILLSBOROUGH, NJ 461 BROOKSIDE LANE	08844 PD / 60	170,000 146,200 316,200		316,200		F01	1	0.00 6,748.15 3,374.08
Page Totals						2,380,000 1,949,000	0	4,329,000				Block: 153.05 Lot: 22071

1	2	3	4	5	6	7	8	9	10	11		
Line	Block No Lot No. Qualification Account #	Land Dimensions Building Description Additional Lots Acreage	Prop Class	Owner's Name Address City State Property Location	Billing Code Zip Code Zoning/Tax Map Pg	Value	Exemptions Code Amount	Net Taxable Value	Deductions Code No Owners	Special Tax Codes	Num Units	Deduction Amt 2021 Tax 2022 1st
						Land Improvemnt Total						
1	153.05 22072	21X68 TOWNHOUSE AKA BLK 153 .0328 AC	2	JORDAN, CHARLYS 463 BROOKSIDE LANE HILLSBOROUGH, NJ 463 BROOKSIDE LANE	08844 PD / 60	170,000 129,600 299,600		299,600		F01	1	0.00 6,356.04 3,178.02
2	153.05 22073	26X68 TOWNHOUSE AKA BLK 153 .0406 AC	2	GERGES, SAMER & DINA 465 BROOKSIDE LANE HILLSBOROUGH, NJ 465 BROOKSIDE LANE	08844 PD / 60	170,000 125,600 295,600		295,600		F01	1	0.00 6,259.77 3,129.89
3	153.05 22074	28X68 TOWNHOUSE AKA BLK 153 .0437 AC	2	AUGUST, CARI R 467 BROOKSIDE LANE HILLSBOROUGH, NJ 467 BROOKSIDE LANE	1175 08844 PD / 60	170,000 140,400 310,400		310,400		F01	1	0.00 6,607.27 3,303.64
4	153.05 22075	23X68 TOWNHOUSE AKA BLK 153 .0359 AC	2	RAMIREZ, JOSE M 469 BROOKSIDE LANE HILLSBOROUGH, NJ 469 BROOKSIDE LANE	08844 PD / 60	170,000 141,200 311,200		311,200		F01	1	0.00 6,635.45 3,317.73
5	153.05 22076	23X68 TOWNHOUSE AKA BLK 153 .0359 AC	2	ANTOQUE, TUDOR LUTHER & MARAON, A 471 BROOKSIDE LANE HILLSBOROUGH, NJ 471 BROOKSIDE LANE	08844 PD / 60	170,000 140,900 310,900		310,900		F01	1	0.00 6,614.32 3,307.16
6	153.05 22077	23X68 TOWNHOUSE AKA BLK 153 .0359 AC	2	FITZGERALD, SHAWN & RACHEL 473 BROOKSIDE LANE HILLSBOROUGH, NJ 473 BROOKSIDE LANE	08844 PD / 60	170,000 137,600 307,600		307,600		F01	1	0.00 6,546.22 3,273.11
7	153.05 22078	23X68 TOWNHOUSE AKA BLK 153 .0359 AC	2	URBONAS, KRISTINA 475 BROOKSIDE LN HILLSBOROUGH, NJ 475 BROOKSIDE LANE	08844 PD / 60	170,000 107,300 277,300		277,300		F01	1	0.00 6,757.54 3,378.77
8	153.05 22079	23X68 TOWNHOUSE AKA BLK 153 .0359 AC	2	FITZGERALD, WILLIAM & COLLEEN 477 BROOKSIDE LANE HILLSBOROUGH, NJ 477 BROOKSIDE LANE	660 08844 PD / 60	170,000 135,500 305,500		305,500	V1 2	F01	1	250.00 6,237.53 3,118.77
9	153.05 22080	TOWNHOUSE AKA BLK 153 .0000 AC	2	RIPATRAZONE, MICHAEL 479 BROOKSIDE LANE HILLSBOROUGH, NJ 479 BROOKSIDE LANE	08844 PD / 60	170,000 148,300 318,300		318,300		F01	1	0.00 6,802.16 3,401.08
10	153.05 22081	26X68 TOWNHOUSE AKA BLK 153 .0406 AC	2	BHATNAGAR, ROHIT & MEGHA 481 BROOKSIDE LANE HILLSBOROUGH, NJ 481 BROOKSIDE LANE	08844 PD / 60	170,000 136,000 306,000		306,000		F01	1	0.00 6,511.01 3,255.51
11	153.05 22082	28X68 TOWNHOUSE AKA BLK 153 .0437 AC	2	FRAZIER, DAVID & MICKI 483 BROOKSIDE LANE HILLSBOROUGH, NJ 483 BROOKSIDE LANE	08844 PD / 60	170,000 152,700 322,700		322,700		F01	1	0.00 6,905.47 3,452.74
12	153.05 22083	23X68 TOWNHOUSE AKA BLK 153 .0359 AC	2	CANNIZZO, FRANK JR 485 BROOKSIDE LANE HILLSBOROUGH, NJ 485 BROOKSIDE LANE	08844 PD / 60	170,000 131,800 301,800		301,800		F01	1	0.00 6,400.65 3,200.33
13	153.05 22084	21X68 TOWNHOUSE AKA BLK 153 .0328 AC	2	BUCHMAN, CRAIG T 487 BROOKSIDE LANE HILLSBOROUGH, NJ 487 BROOKSIDE LANE	08844 PD / 60	170,000 127,100 297,100		297,100		F01	1	0.00 6,299.69 3,149.85
14	153.05 22085	21X68 TOWNHOUSE AKA BLK 153 .0328 AC	2	GUTIERREZ, LUIS M & YESSICA R 489 BROOKSIDE LANE HILLSBOROUGH, NJ 489 BROOKSIDE LANE	08844 PD / 60	170,000 128,300 298,300		298,300		F01	1	0.00 6,318.47 3,159.24
Page Totals				V1 250		2,380,000 1,882,300	0	4,262,300				Block: 153.05 Lot: 22085

1	2	3	4	5	6	7	8	9	10	11		
Line	Block No Lot No. Qualification Account #	Land Dimensions Building Description Additional Lots Acreage	Prop Class	Owner's Name Address City State Property Location	Billing Code Zip Code Zoning/Tax Map Pg	Value	Exemptions Code Amount	Net Taxable Value	Deductions Code No Owners	Special Tax Codes	Num Units	Deduction Amt 2021 Tax 2022 1st
						Land Improvemnt Total						
1	153.05 22086	23X68 TOWNHOUSE AKA BLK 153 .0359 AC	2	GORBUNOV, VLADIMIR & LARISA 491 BROOKSIDE LANE HILLSBOROUGH, NJ 491 BROOKSIDE LANE	08844 PD / 60	170,000 139,000 309,000		309,000		F01	1	0.00 6,572.06 3,286.03
2	153.05 22087	23X68 TOWNHOUSE AKA BLK 153 .0359 AC	2	SHATA, AHMED F 493 BROOKSIDE LANE HILLSBOROUGH, NJ 493 BROOKSIDE LANE	08844 PD / 60	170,000 137,400 307,400		307,400		F01	1	0.00 6,539.19 3,269.60
3	153.05 22088	28X68 TOWNHOUSE AKA BLK 153 .0437 AC	2	OSEI, COMFORT A 495 BROOKSIDE LANE HILLSBOROUGH, NJ 495 BROOKSIDE LANE	08844 PD / 60	170,000 149,600 319,600		319,600		F01	1	0.00 6,820.95 3,410.48
4	153.05 22089	28X68 TOWNHOUSE AKA BLK 153 .0437 AC	2	HARIHARAN, VIGNESH & RAMASUNDARAM,P 146 BROOKSIDE LN HILLSBOROUGH, NJ 146 BROOKSIDE LANE	08844 PD / 60	170,000 144,600 314,600		314,600		F01	1	0.00 6,710.58 3,355.29
5	153.05 22090	23X68 TOWNHOUSE AKA BLK 153 .0359 AC	2	MOHAMAD MASOOD 144 BROOKSIDE LANE HILLSBOROUGH, NJ 144 BROOKSIDE LANE	08844 PD / 60	170,000 137,700 307,700		307,700		F01	1	0.00 6,548.58 3,274.29
6	153.05 22091	21X68 TOWNHOUSE AKA BLK 153 .0328 AC	2	RASTELLI, T JR & STABILE, ELIZABETH 142 BROOKSIDE LANE HILLSBOROUGH, NJ 142 BROOKSIDE LANE	08844 PD / 60	170,000 125,300 295,300		295,300		F01	1	0.00 6,248.03 3,124.02
7	153.05 22092	21X68 TOWNHOUSE AKA BLK 153 .0328 AC	2	NYEKI, GRACE 140 BROOKSIDE LANE HILLSBOROUGH, NJ 140 BROOKSIDE LANE	08844 PD / 60	170,000 129,600 299,600		299,600		F01	1	0.00 6,346.65 3,173.33
8	153.05 22093	23X68 TOWNHOUSE AKA BLK 153 .0359 AC	2	BOYLE, DENNIS P & JOELLE E 138 BROOKSIDE LANE HILLSBOROUGH, NJ 138 BROOKSIDE LANE	08844 PD / 60	170,000 133,900 303,900		303,900		F01	1	0.00 6,457.00 3,228.50
9	153.05 22094	23X68 TOWNHOUSE AKA BLK 153 .0359 AC	2	ADELSON, LISA M 136 BROOKSIDE LANE HILLSBOROUGH, NJ 136 BROOKSIDE LANE	08844 PD / 60	170,000 137,700 307,700		307,700		F01	1	0.00 6,543.88 3,271.94
10	153.05 22095	23X68 TOWNHOUSE AKA BLK 153 .0359 AC	2	SANKAR, UDAYA SHANKAR & PUGAZHENDHI 134 BROOKSIDE LANE HILLSBOROUGH, NJ 134 BROOKSIDE LANE	08844 PD / 60	170,000 137,500 307,500		307,500		F01	1	0.00 6,560.31 3,280.16
11	153.05 22096	28X68 TOWNHOUSE AKA BLK 153 .0437 AC	2	MELLOW, GEORGE H & CAROL A 132 BROOKSIDE LANE HILLSBOROUGH, NJ 132 BROOKSIDE LANE	651 08844 PD / 60	170,000 120,300 290,300		290,300		F01	1	0.00 6,135.33 3,067.67
12	153.05 22097	28X68 TOWNHOUSE AKA BLK 153 .0437 AC	2	TANAVADE, JUIE & VORA, KEVIN 130 BROOKSIDE LANE HILLSBOROUGH, NJ 130 BROOKSIDE LANE	08844 PD / 60	170,000 169,400 339,400		339,400		F01	1	0.00 7,295.24 3,647.62
13	153.05 22098	23X68 TOWNHOUSE AKA BLK 153 .0359 AC	2	FAY, MARGARET 128 BROOKSIDE LANE HILLSBOROUGH, NJ 128 BROOKSIDE LANE	08844 PD / 60	170,000 125,100 295,100		295,100		F01	1	0.00 6,250.38 3,125.19
14	153.05 22099	21X68 TOWNHOUSE AKA BLK 153 .0328 AC	2	GOLD, KRYSYAL C & KOZAR, CHRISTPHER 126 BROOKSIDE LANE HILLSBOROUGH, NJ 126 BROOKSIDE LANE	08844 PD / 60	170,000 116,100 286,100		286,100		F01	1	0.00 6,036.71 3,018.36
Page Totals						2,380,000 1,903,200	0	4,283,200				Block: 153.05 Lot: 22099

1	2	3	4	5	6	7	8	9	10	11		
Line	Block No Lot No. Qualification Account #	Land Dimensions Building Description Additional Lots Acreage	Prop Class	Owner's Name Address City State Property Location	Billing Code Zip Code Zoning/Tax Map Pg	Value	Exemptions Code Amount	Net Taxable Value	Deductions Code No Owners	Special Tax Codes	Num Units	Deduction Amt 2021 Tax 2022 1st
						Land Improvemnt Total						
1	153.05 22100	21X68 TOWNHOUSE AKA BLK 153 .0328 AC	2	OSGOOD, CODY M. & RULKA, JENNIFER I 124 BROOKSIDE LANE HILLSBOROUGH, NJ 124 BROOKSIDE LANE	08844 PD / 60	170,000 151,900 321,900		321,900		F01	1	0.00 6,884.34 3,442.17
2	153.05 22101	23X68 TOWNHOUSE AKA BLK 153 .0359 AC	2	BROWN, JEANNETTE E 122 BROOKSIDE LANE HILLSBOROUGH, NJ 122 BROOKSIDE LANE	3130 08844 PD / 60	170,000 108,300 278,300		278,300		F01	1	0.00 5,851.22 2,925.61
3	153.05 22102	28X68 TOWNHOUSE AKA BLK 153 .0437 AC	2	MAYET, ZUBAIR & SHAHIDA 120 BROOKSIDE LANE HILLSBOROUGH, NJ 120 BROOKSIDE LANE	1175 08844 PD / 60	170,000 150,200 320,200		320,200		F01	1	0.00 6,844.43 3,422.22
4	153.05 22103	26X68 TOWNHOUSE AKA BLK 153 .0406 AC	2	OSEI-DUAH, KENNEDY 118 BROOKSIDE LANE HILLSBOROUGH, NJ 118 BROOKSIDE LANE	08844 PD / 60	170,000 140,200 310,200		310,200		F01	1	0.00 6,611.97 3,305.99
5	153.05 22104	28X68 TOWNHOUSE AKA BLK 153 .0437 AC	2	COLVA, ANGELA 116 BROOKSIDE LANE HILLSBOROUGH, NJ 116 BROOKSIDE LANE	08844 PD / 60	170,000 125,100 295,100		295,100		F01	1	0.00 6,248.03 3,124.02
6	153.05 22105	23X68 TOWNHOUSE AKA BLK 153 .0359 AC	2	RODRIGUEZ, GISELLE 114 BROOKSIDE LANE HILLSBOROUGH, NJ 114 BROOKSIDE LANE	08844 PD / 60	170,000 139,900 309,900		309,900		F01	1	0.00 6,593.18 3,296.59
7	153.05 22106	23X68 TOWNHOUSE AKA BLK 153 .0359 AC	2	CO, ARTHUR & LAI, TANG CHIEW 112 BROOKSIDE LANE HILLSBOROUGH, NJ 112 BROOKSIDE LANE	1107 08844 PD / 60	170,000 133,400 303,400		303,400		F01	1	0.00 6,452.30 3,226.15
8	153.05 22107	23X68 TOWNHOUSE AKA BLK 153 .0359 AC	2	TRUJILLO, RUBEN & SANDRA 110 BROOKSIDE LANE HILLSBOROUGH, NJ 110 BROOKSIDE LANE	08844 PD / 60	170,000 139,600 309,600		309,600		F01	1	0.00 6,597.88 3,298.94
9	153.05 22108	23X68 TOWNHOUSE AKA BLK 153 .0359 AC	2	ROSS, ROBERT SR & LUCY 108 BROOKSIDE LANE HILLSBOROUGH, NJ 108 BROOKSIDE LANE	08844 PD / 60	170,000 138,600 308,600		308,600		F01	1	0.00 6,565.01 3,282.51
10	153.05 22109	21X68 TOWNHOUSE AKA BLK 153 .0328 AC	2	JAKSZUK, JAN 106 BROOKSIDE LANE HILLSBOROUGH, NJ 106 BROOKSIDE LANE	08844 PD / 60	170,000 110,400 280,400		280,400		F01	1	0.00 5,900.53 2,950.27
11	153.05 22110	21X68 TOWNHOUSE AKA BLK 153 .0328 AC	2	MAGRACIA, FREDERICK H & JANICE T 104 BROOKSIDE LANE HILLSBOROUGH, NJ 104 BROOKSIDE LANE	08844 PD / 60	170,000 112,400 282,400		282,400		F01	1	0.00 5,942.79 2,971.40
12	153.05 22111	0.040 TOWNHOUSE .0400 AC	2	POPP, DAVID B 102 BROOKSIDE LN HILLSBOROUGH, NJ 102 BROOKSIDE LANE	08844 PD / 60	170,000 133,000 303,000		303,000		F01	1	0.00 6,431.18 3,215.59
13	153.05 22112	28X68 TOWNHOUSE AKA BLK 153 .0437 AC	2	CONOVER, MICHAEL J & SANTELLI, K 200 BROOKSIDE LANE HILLSBOROUGH, NJ 200 BROOKSIDE LANE	08844 PD / 60	170,000 146,000 316,000		316,000		F01	1	0.00 6,743.46 3,371.73
14	153.05 22113	23X68 TOWNHOUSE AKA BLK 153 .0359 AC	2	BETZA, PHILLIP & LAURA 202 BROOKSIDE LANE HILLSBOROUGH, NJ 202 BROOKSIDE LANE	660 08844 PD / 60	170,000 143,000 313,000		313,000		F01	1	0.00 6,670.67 3,335.34
Page Totals						2,380,000 1,872,000	0	4,252,000				Block: 153.05 Lot: 22113

1	2	3	4	5	6	7	8	9	10	11		
Line	Block No Lot No. Qualification Account #	Land Dimensions Building Description Additional Lots Acreage	Prop Class	Owner's Name Address City State Property Location	Billing Code Zip Code Zoning/Tax Map Pg	Value	Exemptions Code Amount	Net Taxable Value	Deductions Code No Owners	Special Tax Codes	Num Units	Deduction Amt 2021 Tax 2022 1st
						Land Improvemnt Total						
1	153.05 22114	0.0000 21X68 TOWNHOUSE AKA BLK 153 .0000 AC	2	RODRIGUEZ, LILLIAN 204 BROOKSIDE LANE HILLSBOROUGH, NJ 204 BROOKSIDE LANE	08844 PD / 60	170,000 138,200 308,200		308,200		F01	1	0.00 6,553.27 3,276.64
2	153.05 22115	21X68 TOWNHOUSE AKA BLK 153 .0328 AC	2	MALLOY, LEIGH D 206 BROOKSIDE LANE HILLSBOROUGH, NJ 206 BROOKSIDE LANE	1175 08844 PD / 60	170,000 110,700 280,700		280,700		F01	1	0.00 5,912.26 2,956.13
3	153.05 22116	0.032 TOWNHOUSE .0320 AC	2	TYRRELL, JOSEPH V 208 BROOKSIDE LANE HILLSBOROUGH, NJ 208 BROOKSIDE LANE	1175 08844 PD / 60	170,000 125,500 295,500		295,500		F01	1	0.00 6,259.77 3,129.89
4	153.05 22117	23X68 TOWNHOUSE AKA BLK 153 .0359 AC	2	GERGES, EKRAMY Z & ABDELMASSIH, S 210 BROOKSIDE LANE HILLSBOROUGH, NJ 210 BROOKSIDE LANE	08844 PD / 60	170,000 130,600 300,600		300,600		F01	1	0.00 6,381.86 3,190.93
5	153.05 22118	28X68 TOWNHOUSE AKA BLK 153 .0437 AC	2	PATEL, KETAN & KAJAL 212 BROOKSIDE LANE HILLSBOROUGH, NJ 212 BROOKSIDE LANE	08844 PD / 60	170,000 148,300 318,300		318,300		F01	1	0.00 6,790.42 3,395.21
6	153.05 22119	28X68 TOWNHOUSE AKA BLK 153 .0437 AC	2	KHATRI, VARUN & MANN, MADHU 214 BROOKSIDE LANE HILLSBOROUGH, NJ 214 BROOKSIDE LANE	08844 PD / 60	170,000 157,100 327,100		327,100		F01	1	0.00 6,997.04 3,498.52
7	153.05 22120	23X68 TOWNHOUSE AKA BLK 153 .0359 AC	2	NADAKUDITI, DHANALAKSHMI 216 BROOKSIDE LANE HILLSBOROUGH, NJ 216 BROOKSIDE LANE	08844 PD / 60	170,000 143,600 313,600		313,600		F01	1	0.00 6,677.71 3,338.86
8	153.05 22121	21X68 TOWNHOUSE AKA BLK 153 .0328 AC	2	WANG, LILI & MARCHAL, PHILIPPE 14 WELISEWITZ ROAD RINGOES, NJ 218 BROOKSIDE LANE	08551 PD / 60	170,000 113,800 283,800		283,800		F01	1	0.00 5,980.36 2,990.18
9	153.05 22122	21X68 TOWNHOUSE AKA BLK 153 .0328 AC	15F	DI FABRIZIO, ANTHONY G & CHRISTINA 220 BROOKSIDE LANE HILLSBOROUGH, NJ 220 BROOKSIDE LANE	08844 PD / 60	170,000 121,600 291,600		*Exempt*		F01	1	0.00 0.00 0.00
10	153.05 22123	23X68 TOWNHOUSE AKA BLK 153 .0359 AC	2	KHADKA, PREM B & KOMAL K 222 BROOKSIDE LN HILLSBOROUGH, NJ 222 BROOKSIDE LANE	08844 PD / 60	170,000 138,600 308,600		308,600		F01	1	0.00 6,567.36 3,283.68
11	153.05 22124	23X68 TOWNHOUSE AKA BLK 153 .0359 AC	2	PARRY, CECILIA 224 BROOKSIDE LANE HILLSBOROUGH, NJ 224 BROOKSIDE LANE	08844 PD / 60	170,000 145,800 315,800		315,800		F01	1	0.00 6,743.46 3,371.73
12	153.05 22125	0.035 TOWNHOUSE AKA BLK 153 .0350 AC	2	OSEI-AMOAKO, YAW & AMA 226 BROOKSIDE LANE HILLSBOROUGH, NJ 226 BROOKSIDE LANE	660 08844 PD / 60	170,000 138,300 308,300		308,300		F01	1	0.00 6,565.01 3,282.51
13	153.05 22126	28X68 TOWNHOUSE AKA BLK 153 .0437 AC	2	JULE, PRISCILLA 228 BROOKSIDE LANE HILLSBOROUGH, NJ 228 BROOKSIDE LANE	08844 PD / 60	170,000 150,700 320,700		320,700		F01	1	0.00 6,844.43 3,422.22
14	153.05 22127	28X68 TOWNHOUSE AKA BLK 153 .0437 AC	2	YOUNAN, FAYEK L ET AL 230 BROOKSIDE LANE HILLSBOROUGH, NJ 230 BROOKSIDE LANE	08844 PD / 60	170,000 148,000 318,000		318,000		F01	1	0.00 6,785.72 3,392.86
Page Totals						2,210,000 1,789,200	0	3,999,200				Block: 153.05 Lot: 22127

1	2	3	4	5	6	7	8	9	10	11			
Line	Block No Lot No. Qualification Account #	Land Dimensions Building Description Additional Lots Acreage	Prop Class	Owner's Name Address City State Property Location	Billing Code Zip Code Zoning/Tax Map Pg	Value		Exemptions Code Amount	Net Taxable Value	Deductions Code No Owners	Special Tax Codes	Num Units	Deduction Amt 2021 Tax 2022 1st
						Land Improvemnt Total							
1	153.05 22128	23X68 TOWNHOUSE AKA BLK 153 .0359 AC	2	EGUES, ANICETO T & JOSEFINA 232 BROOKSIDE LANE HILLSBOROUGH, NJ 232 BROOKSIDE LANE	08844 PD / 60	170,000 140,300 310,300		310,300		F01	1	0.00 6,600.23 3,300.12	
2	153.05 22129	23X68 TOWNHOUSE AKA BLK 153 .0359 AC	2	ESCOFFERY, LENWORTH A & SONIA R 234 BROOKSIDE LANE HILLSBOROUGH, NJ 234 BROOKSIDE LANE	08844 PD / 60	170,000 140,600 310,600		310,600		F01	1	0.00 6,619.02 3,309.51	
3	153.05 22130	23X68 TOWNHOUSE AKA BLK 153 .0359 AC	2	FILIGHERA, PETER A & PAULINE M P O BOX 5697 HILLSBOROUGH, NJ 236 BROOKSIDE LANE	08844 PD / 60	170,000 130,900 300,900		300,900		F01	1	0.00 6,391.26 3,195.63	
4	153.05 22131	0.0327 TOWNHOUSE .0327 AC	2	HEREDIA, DAVID 238 BROOKSIDE LANE HILLSBOROUGH, NJ 238 BROOKSIDE LANE	08844 PD / 60	170,000 130,200 300,200		300,200		F01	1	0.00 6,372.47 3,186.24	
5	153.05 22132	21X68 TOWNHOUSE AKA BLK 153 .0328 AC	2	WOODWARD, ROBERT & KRISTEN 240 BROOKSIDE LANE HILLSBOROUGH, NJ 240 BROOKSIDE LANE	08844 PD / 60	170,000 135,900 305,900		305,900		F01	1	0.00 6,506.31 3,253.16	
6	153.05 22133	26X68 TOWNHOUSE AKA BLK 153 .0406 AC	2	ZARICZNY, YEVHEN 242 BROOKSIDE LANE HILLSBOROUGH, NJ 242 BROOKSIDE LANE	08844 PD / 60	170,000 140,100 310,100		310,100		F01	1	0.00 6,499.26 3,249.63	
7	153.05 22134	26X68 TOWNHOUSE AKA BLK 153 .0406 AC	2	CAPPELLUTI, JOSEPH & DAWN MARIA 402 BROOKSIDE LANE HILLSBOROUGH, NJ 402 BROOKSIDE LANE	660 08844 PD / 60	170,000 128,600 298,600		298,600		F01	1	0.00 6,327.87 3,163.94	
8	153.05 22135	21X68 TOWNHOUSE AKA BLK 153 .0328 AC	2	METZ, CARLOS & MARIA 404 BROOKSIDE LANE HILLSBOROUGH, NJ 404 BROOKSIDE LANE	08844 PD / 60	170,000 122,900 292,900		292,900		F01	1	0.00 6,203.42 3,101.71	
9	153.05 22136	23X68 TOWNHOUSE AKA BLK 153 .0359 AC	2	FOX, PATRICK J JR & MELISSA D 406 BROOKSIDE LANE HILLSBOROUGH, NJ 406 BROOKSIDE LANE	08844 PD / 60	170,000 141,100 311,100		311,100		F01	1	0.00 6,633.11 3,316.56	
10	153.05 22137	23X68 TOWNHOUSE .0359 AC	2	DEBNATH, GAUTAM & SOMA 408 BROOKSIDE LANE HILLSBOROUGH, NJ 408 BROOKSIDE LANE	08844 PD / 60	170,000 136,700 306,700		306,700		F01	1	0.00 6,527.44 3,263.72	
11	153.05 22138	23X68 TOWNHOUSE AKA BLK 153 .0359 AC	2	OBADO, JULIE A & WATSON, MALCOME J 410 BROOKSIDE LANE HILLSBOROUGH, NJ 410 BROOKSIDE LANE	08844 PD / 60	170,000 138,000 308,000		308,000		F01	1	0.00 6,550.92 3,275.46	
12	153.05 22139	28X68 TOWNHOUSE AKA BLK 153 .0437 AC	2	WILDER, GLADYS N 412 BROOKSIDE LANE HILLSBOROUGH, NJ 412 BROOKSIDE LANE	1175 08844 PD / 60	170,000 132,000 302,000		302,000		F01	1	0.00 6,424.13 3,212.07	
13	153.05 22140	28X68 TOWNHOUSE AKA BLK 153 .0437 AC	2	PATEL, RAJESH C & ANITA R 414 BROOKSIDE LANE HILLSBOROUGH, NJ 414 BROOKSIDE LANE	08844 PD / 60	170,000 154,200 324,200		324,200		F01	1	0.00 6,938.35 3,469.18	
14	153.05 22141	23X68 TOWNHOUSE AKA BLK 153 .0359 AC	2	ADNG INVESTMENT, LLC 11 SOUTHERN HILLS DRIVE SKILLMAN, NJ 416 BROOKSIDE LANE	08558 PD / 60	170,000 140,000 310,000		310,000		F01	1	0.00 6,593.18 3,296.59	
Page Totals						2,380,000 1,911,500	0	4,291,500	Block: 153.05 Lot: 22141				

1	2	3	4	5	6	7	8	9	10	11		
Line	Block No Lot No. Qualification Account #	Land Dimensions Building Description Additional Lots Acreage	Prop Class	Owner's Name Address City State Property Location	Billing Code Zip Code Zoning/Tax Map Pg	Value	Exemptions Code Amount	Net Taxable Value	Deductions Code No Owners	Special Tax Codes	Num Units	Deduction Amt 2021 Tax 2022 1st
						Land Improvemnt Total						
1	153.05 22142	23X68 TOWNHOUSE AKA BLK 153 .0359 AC	2	STRAKHMAN, YEVGENY & ELVIRA 418 BROOKSIDE LANE HILLSBOROUGH, NJ 418 BROOKSIDE LANE	08844 PD / 60	170,000 145,000 315,000		315,000		F01	1	0.00 6,710.58 3,355.29
2	153.05 22143	23X68 TOWNHOUSE AKA BLK 153 .0359 AC	2	LAVACCA, EUGENE & JULIANA 420 BROOKSIDE LANE HILLSBOROUGH, NJ 420 BROOKSIDE LANE	08844 PD / 60	170,000 123,800 293,800		293,800		F01	1	0.00 6,222.20 3,111.10
3	153.05 22144	23X68 TOWNHOUSE AKA BLK 153 .0359 AC	2	ELSEWEIFY, HEBA 422 BROOKSIDE LANE HILLSBOROUGH, NJ 422 BROOKSIDE LANE	08844 PD / 60	170,000 145,100 315,100		315,100		F01	1	0.00 6,729.37 3,364.69
4	153.05 22145	23X68 TOWNHOUSE AKA BLK 153 .0359 AC	2	BAAKA, NADIA 424 BROOKSIDE LANE HILLSBOROUGH, NJ 424 BROOKSIDE LANE	08844 PD / 60	170,000 138,500 308,500		308,500		F01	1	0.00 6,560.31 3,280.16
5	153.05 22146	21X68 TOWNHOUSE AKA BLK 153 .0328 AC	2	SOWINSKA, MARIA C/O GORNEY, ED ESQ 426 BROOKSIDE LANE HILLSBOROUGH, NJ 426 BROOKSIDE LANE	08844 PD / 60	170,000 104,900 274,900		274,900		F01	1	0.00 5,764.35 2,882.18
6	153.05 22147	26X68 TOWNHOUSE AKA BLK 153 .0406 AC	2	ARIHANT INVESTMENTS, LLC 29 SHAFFER ROAD BRIDGEWATER, NJ 428 BROOKSIDE LANE	08807 PD / 60	170,000 142,600 312,600		312,600		F01	1	0.00 6,656.59 3,328.30
7	153.05 22148	26X68 TOWNHOUSE AKA BLK 153 .0406 AC	2	ZADZILKO, PIOTR & DOROTA 430 BROOKSIDE LANE HILLSBOROUGH, NJ 430 BROOKSIDE LANE	08844 PD / 60	170,000 122,600 292,600		292,600		F01	1	0.00 6,184.63 3,092.32
8	153.05 22149	21X68 TOWNHOUSE AKA BLK 153 .0328 AC	2	GHABOUR, GAMAL A 432 BROOKSIDE LANE HILLSBOROUGH, NJ 432 BROOKSIDE LANE	08844 PD / 60	170,000 131,200 301,200		301,200		F01	1	0.00 6,386.56 3,193.28
9	153.05 22150	23X68 TOWNHOUSE AKA BLK 153 .0359 AC	2	WEBB, ROBERT J 1 BRESSLER ROAD FLEMINGTON, NJ 434 BROOKSIDE LANE	08822 PD / 60	170,000 130,900 300,900		300,900		F01	1	0.00 6,379.52 3,189.76
10	153.05 22151	23X68 TOWNHOUSE AKA BLK 153 .0359 AC	2	KUMAR, POONAM & ANUJ 436 BROOKSIDE LANE HILLSBOROUGH, NJ 436 BROOKSIDE LANE	08844 PD / 60	170,000 132,100 302,100		302,100		F01	1	0.00 6,407.70 3,203.85
11	153.05 22152	23X68 TOWNHOUSE AKA BLK 153 .0359 AC	2	GALANTE, JUAN L & PATRICIA B 438 BROOKSIDE LANE HILLSBOROUGH, NJ 438 BROOKSIDE LANE	08844 PD / 60	170,000 135,700 305,700		305,700		F01	1	0.00 6,494.57 3,247.29
12	153.05 22153	23X68 TOWNHOUSE AKA BLK 153 .0359 AC	2	BYNES, MICHAEL & DIONNE 440 BROOKSIDE LANE HILLSBOROUGH, NJ 440 BROOKSIDE LANE	08844 PD / 60	170,000 134,600 304,600		304,600		F01	1	0.00 6,466.39 3,233.20
13	153.05 22154	23X68 TOWNHOUSE AKA BLK 153 .0359 AC	2	LASKOWSKI, ROBERT & ELZBIETA 442 BROOKSIDE LANE HILLSBOROUGH, NJ 442 BROOKSIDE LANE	08844 PD / 60	170,000 145,300 315,300		315,300		F01	1	0.00 6,727.03 3,363.52
14	153.05 22155	23X68 TOWNHOUSE AKA BLK 153 .0359 AC	2	HUSNAIN, ASIF & MEHREEN 444 BROOKSIDE LANE HILLSBOROUGH, NJ 444 BROOKSIDE LANE	08844 PD / 60	170,000 139,300 309,300		309,300		F01	1	0.00 6,588.49 3,294.25
Page Totals						2,380,000 1,871,600	0	4,251,600				Block: 153.05 Lot: 22155

1	2	3	4	5	6	7	8	9	10	11		
Line	Block No Lot No. Qualification Account #	Land Dimensions Building Description Additional Lots Acreage	Prop Class	Owner's Name Address City State Property Location	Billing Code Zip Code Zoning/Tax Map Pg	Value	Exemptions Code Amount	Net Taxable Value	Deductions Code No Owners	Special Tax Codes	Num Units	Deduction Amt 2021 Tax 2022 1st
						Land Improvemnt Total						
1	153.05 22156	23X68 TOWNHOUSE AKA BLK 153 .0359 AC	2	KHALIFA, HAYSAM M 446 BROOKSIDE LANE HILLSBOROUGH, NJ 446 BROOKSIDE LANE	08844 PD / 60	170,000 149,200 319,200		319,200		F01	1	0.00 6,820.95 3,410.48
2	153.05 22157	23X68 TOWNHOUSE AKA BLK 153 .0359 AC	2	LOPPE, JOANN 448 BROOKSIDE LANE HILLSBOROUGH, NJ 448 BROOKSIDE LANE	08844 PD / 60	170,000 142,800 312,800		312,800		F01	1	0.00 6,658.93 3,329.47
3	153.05 22158	28X68 TOWNHOUSE AKA BLK 153 .0437 AC	2	SNOW, JOHNATHAN 450 BROOKSIDE LANE HILLSBOROUGH, NJ 450 BROOKSIDE LANE	08844 PD / 60	170,000 147,100 317,100		317,100		F01	1	0.00 6,762.24 3,381.12
4	153.05 22159	23X68 TOWNHOUSE AKA BLK 153 .0359 AC	2	BERMAN, YELENA & NEYSHIOS, YEFIM 460 BROOKSIDE LANE HILLSBOROUGH, NJ 460 BROOKSIDE LANE	08844 PD / 60	170,000 147,200 317,200		317,200		F01	1	0.00 6,764.59 3,382.30
5	153.05 22160	23X68 TOWNHOUSE AKA BLK 153 .0359 AC	2	ANDERSEN, DON B & SUSAN D 462 BROOKSIDE LANE HILLSBOROUGH, NJ 462 BROOKSIDE LANE	660 08844 PD / 60	170,000 98,400 268,400		268,400		F01	1	0.00 5,618.77 2,809.39
6	153.05 22161	23X68 TOWNHOUSE AKA BLK 153 .0359 AC	2	HASHMI, AMJAD & RASHADA TABASAM 464 BROOKSIDE LANE HILLSBOROUGH, NJ 464 BROOKSIDE LANE	08844 PD / 60	170,000 125,000 295,000		295,000		F01	1	0.00 6,240.98 3,120.49
7	153.05 22162	23X68 TOWNHOUSE AKA BLK 153 .0359 AC	2	KOTLARCHICK, RUTH 466 BROOKSIDE LANE HILLSBOROUGH, NJ 466 BROOKSIDE LANE	660 08844 PD / 60	170,000 137,300 307,300		307,300		F01	1	0.00 6,529.79 3,264.90
8	153.05 22163	23X68 TOWNHOUSE AKA BLK 153 .0359 AC	2	LINDENBERG, ALEXA 468 BROOKSIDE LANE HILLSBOROUGH, NJ 468 BROOKSIDE LANE	08844 PD / 60	170,000 144,000 314,000		314,000		F01	1	0.00 6,696.50 3,348.25
9	153.05 22164	28X68 TOWNHOUSE AKA BLK 153 .0437 AC	2	SHAPIRO, IRWIN & AIHUA 470 BROOKSIDE LANE HILLSBOROUGH, NJ 470 BROOKSIDE LANE	08844 PD / 60	170,000 150,400 320,400		320,400		F01	1	0.00 6,839.73 3,419.87
10	153.05 22165	28X68 TOWNHOUSE AKA BLK 153 .0437 AC	2	AITCHESON, ANDREA LEWIS 480 BROOKSIDE LANE HILLSBOROUGH, NJ 480 BROOKSIDE LANE	08844 PD / 60	170,000 148,800 318,800		318,800		F01	1	0.00 6,802.16 3,401.08
11	153.05 22166	23X68 TOWNHOUSE AKA BLK 153 .0359 AC	2	KRULEWICZ, JOSEPH R & MARILYN 482 BROOKSIDE LANE HILLSBOROUGH, NJ 482 BROOKSIDE LANE	08844 PD / 60	170,000 144,600 314,600		314,600		F01	1	0.00 6,703.55 3,351.78
12	153.05 22167	23X68 TOWNHOUSE AKA BLK 153 .0359 AC	2	BELITZ, NANCY R 484 BROOKSIDE LANE HILLSBOROUGH, NJ 484 BROOKSIDE LANE	08844 PD / 60	170,000 137,600 307,600		307,600		F01	1	0.00 6,543.88 3,271.94
13	153.05 22168	21X68 TOWNHOUSE AKA BLK 153 .0328 AC	2	WOLFE, PATRICIA L 486 BROOKSIDE LANE HILLSBOROUGH, NJ 486 BROOKSIDE LANE	08844 PD / 60	170,000 109,700 279,700		279,700		F01	1	0.00 5,879.39 2,939.70
14	153.05 22169	21X68 TOWNHOUSE AKA BLK 153 .0328 AC	2	BURD, CORI & MARY KATHERINE 488 BROOKSIDE LANE HILLSBOROUGH, NJ 488 BROOKSIDE LANE	08844 PD / 60	170,000 124,100 294,100		294,100		F01	1	0.00 6,231.59 3,115.80
Page Totals						2,380,000 1,906,200	0	4,286,200				Block: 153.05 Lot: 22169

1	2	3	4	5	6	7	8	9	10	11		
Line	Block No Lot No. Qualification Account #	Land Dimensions Building Description Additional Lots Acreage	Prop Class	Owner's Name Address City State Property Location	Billing Code Zip Code Zoning/Tax Map Pg	Value	Exemptions Code Amount	Net Taxable Value	Deductions Code No Owners	Special Tax Codes	Num Units	Deduction Amt 2021 Tax 2022 1st
						Land Improvemnt Total						
1	153.05 22170	23X68 TOWNHOUSE AKA BLK 153 .0359 AC	2	ANANE, JOSEPH 490 BROOKSIDE LANE HILLSBOROUGH, NJ 490 BROOKSIDE LANE	1175 08844 PD / 60	170,000 142,500 312,500		312,500		F01	1	0.00 6,651.89 3,325.95
2	153.05 22171	23X68 TOWNHOUSE AKA BLK 153 .0359 AC	2	DEFAZIO, PATRICIA E 492 BROOKSIDE LANE HILLSBOROUGH, NJ 492 BROOKSIDE LANE	08844 PD / 60	170,000 143,200 313,200		313,200		F01	1	0.00 6,668.32 3,334.16
3	153.05 22172	21X68 TOWNHOUSE AKA BLK 153 .0328 AC	2	CHANDEL, REKHA 494 BROOKSIDE LANE HILLSBOROUGH, NJ 494 BROOKSIDE LANE	08844 PD / 60	170,000 130,800 300,800		300,800		F01	1	0.00 6,388.91 3,194.46
4	153.05 22173	26X68 TOWNHOUSE AKA BLK 153 .0406 AC	2	ANGULO-MORA, MARIA & BLOCH, JULIANNA 496 BROOKSIDE LN HILLSBOROUGH, NJ 496 BROOKSIDE LANE	08844 PD / 60	170,000 130,900 300,900		300,900		F01	1	0.00 6,325.51 3,162.76
5	153.05 22174	26X70 TOWNHOUSE AKA BLK 153 .0418 AC	2	MAHIDA, PRADEEP B & HEENA P 498 BROOKSIDE LANE HILLSBOROUGH, NJ 498 BROOKSIDE LANE	08844 PD / 60	170,000 126,000 296,000		296,000		F01	1	0.00 6,271.51 3,135.76
6	153.05 22175	21X70 TOWNHOUSE AKA BLK 153 .0337 AC	2	HENRY, RICARDO 500 BROOKSIDE LANE HILLSBOROUGH, NJ 500 BROOKSIDE LANE	08844 PD / 60	170,000 126,600 296,600		296,600		F01	1	0.00 6,278.55 3,139.28
7	153.05 22176	21X68 TOWNHOUSE AKA BLK 153 .0328 AC	2	SULLIVAN, MICHAEL T & LINDA A 502 BROOKSIDE LANE HILLSBOROUGH, NJ 502 BROOKSIDE LANE	370 08844 PD / 60	160,000 48,400 208,400		208,400		F01	1	0.00 6,144.72 3,072.36
8	153.05 22177	21X68 TOWNHOUSE AKA BLK 153 .0328 AC	2	MAC VICAR, CHRISTOPHER & MARY 504 BROOKSIDE LANE HILLSBOROUGH, NJ 504 BROOKSIDE LANE	08844 PD / 60	170,000 125,800 295,800		295,800		F01	1	0.00 6,266.82 3,133.41
9	153.05 22178	21X70 TOWNHOUSE AKA BLK 153 .0337 AC	2	INGELFIELD, ANDREA C 506 BROOKSIDE LANE HILLSBOROUGH, NJ 506 BROOKSIDE LANE	08844 PD / 60	170,000 121,200 291,200		291,200		F01	1	0.00 6,149.42 3,074.71
10	153.05 22179	26X70 TOWNHOUSE AKA BLK 153 .0418 AC	2	FIORINI, LINDA M 508 BROOKSIDE LANE HILLSBOROUGH, NJ 508 BROOKSIDE LANE	08844 PD / 60	170,000 134,200 304,200		304,200		F01	1	0.00 6,459.35 3,229.68
11	153.05 22180	26X70 TOWNHOUSE AKA BLK 153 .0418 AC	2	SYED, AHMEDULLAH H 510 BROOKSIDE LANE HILLSBOROUGH, NJ 510 BROOKSIDE LANE	08844 PD / 60	170,000 133,000 303,000		303,000		F01	1	0.00 6,426.48 3,213.24
12	153.05 22181	21X70 TOWNHOUSE AKA BLK 153 .0337 AC	15D	ALLIES, INC 512 BROOKSIDE LANE HILLSBOROUGH, NJ 512 BROOKSIDE LANE	08844 PD / 60	170,000 138,000 308,000		*Exempt*		F01	1	0.00 0.00 0.00
13	153.05 22182	21X68 TOWNHOUSE AKA BLK 153 .0328 AC	2	CRESCENZO, MARGARET 514 BROOKSIDE LANE HILLSBOROUGH, NJ 514 BROOKSIDE LANE	08844 PD / 60	170,000 119,200 289,200		289,200	S1 W1	1	1	500.00 5,609.50 2,804.75
14	153.05 22183	21X68 TOWNHOUSE AKA BLK 153 .0328 AC	2	TAHA, JASMINE 516 BROOKSIDE LANE HILLSBOROUGH, NJ 516 BROOKSIDE LANE	08844 PD / 60	170,000 121,900 291,900		291,900		F01	1	0.00 6,172.90 3,086.45
Page Totals				S1 250	W1 250	2,200,000 1,603,700	0	3,803,700				Block: 153.05 Lot: 22183

1	2	3	4	5	6	7	8	9	10	11		
Line	Block No Lot No. Qualification Account #	Land Dimensions Building Description Additional Lots Acreage	Prop Class	Owner's Name Address City State Property Location	Billing Code Zip Code Zoning/Tax Map Pg	Value	Exemptions Code Amount	Net Taxable Value	Deductions Code No Owners	Special Tax Codes	Num Units	Deduction Amt 2021 Tax 2022 1st
						Land Improvemnt Total						
1	153.05 22184	21X70 TOWNHOUSE AKA BLK 153 .0337 AC	2	REHMAN, AZEEZ UR & SAMINA 518 BROOKSIDE LANE HILLSBOROUGH, NJ 518 BROOKSIDE LANE	08844 PD / 60	170,000 96,900 266,900		266,900		F01	1	0.00 5,588.24 2,794.12
2	153.05 22185	26X70 TOWNHOUSE AKA BLK 153 .0418 AC	2	SHAH, ANIL D & SMITA A 520 BROOKSIDE LANE HILLSBOROUGH, NJ 520 BROOKSIDE LANE	08844 PD / 60	170,000 131,200 301,200		301,200		F01	1	0.00 6,398.31 3,199.16
3	153.05 22186	26X68 TOWNHOUSE AKA BLK 153 .0406 AC	2	WANG, YONG & DANTONG 539 BROOKSIDE LANE HILLSBOROUGH, NJ 539 BROOKSIDE LANE	08844 PD / 60	170,000 146,900 316,900		316,900		F01	1	0.00 6,769.29 3,384.65
4	153.05 22187	21X68 TOWNHOUSE AKA BLK 153 .0328 AC	2	HANCOCK, AUSTEN H & KELLY A 537 BROOKSIDE LANE HILLSBOROUGH, NJ 537 BROOKSIDE LANE	08844 PD / 60	170,000 123,500 293,500		293,500		F01	1	0.00 6,205.77 3,102.89
5	153.05 22188	23X68 TOWNHOUSE AKA BLK 153 .0359 AC	2	BICSAK, ILONA M 535 BROOKSIDE LANE HILLSBOROUGH, NJ 535 BROOKSIDE LANE	1175 08844 PD / 60	170,000 120,100 290,100		290,100		F01	1	0.00 6,125.94 3,062.97
6	153.05 22189	0.0359 TOWNHOUSE .0359 AC	2	GREENBERG, IRA & MARY 533 BROOKSIDE LANE HILLSBOROUGH, NJ 533 BROOKSIDE LANE	08844 PD / 60	170,000 140,200 310,200		310,200	V1 2	F01	1	250.00 6,350.23 3,175.12
7	153.05 22190	21X68 TOWNHOUSE AKA BLK 153 .0328 AC	2	SMITH, CRAIG P & DONNA M 531 BROOKSIDE LANE HILLSBOROUGH, NJ 531 BROOKSIDE LANE	1175 08844 PD / 60	170,000 118,200 288,200		288,200		F01	1	0.00 6,078.98 3,039.49
8	153.05 22191	26X68 TOWNHOUSE AKA BLK 153 .0406 AC	2	HSU, CHIEN JUI 529 BROOKSIDE LANE HILLSBOROUGH, NJ 529 BROOKSIDE LANE	08844 PD / 60	170,000 127,500 297,500		297,500		F01	1	0.00 6,299.69 3,149.85
9	153.05 22192	28X68 TOWNHOUSE AKA BLK 153 .0437 AC	2	LISKA, TIBOR & LISKOVA, VIERA 527 BROOKSIDE LANE HILLSBOROUGH, NJ 527 BROOKSIDE LANE	08844 PD / 60	170,000 147,900 317,900		317,900		F01	1	0.00 6,785.72 3,392.86
10	153.05 22193	23X68 TOWNHOUSE AKA BLK 153 .0359 AC	2	STASKIEWICZ, JOSEPH KR & ALICIA 525 BROOKSIDE LANE HILLSBOROUGH, NJ 525 BROOKSIDE LANE	08844 PD / 60	170,000 143,000 313,000		313,000		F01	1	0.00 6,663.62 3,331.81
11	153.05 22194	23X68 TOWNHOUSE AKA BLK 153 .0359 AC	2	ALESSALY, FAISAL M 523 BROOKSIDE LANE HILLSBOROUGH, NJ 523 BROOKSIDE LANE	08844 PD / 60	170,000 143,600 313,600		313,600		F01	1	0.00 6,689.46 3,344.73
12	153.05 22195	23X68 TOWNHOUSE AKA BLK 153 .0359 AC	2	GNAP, IRENEUSZ & JOLANTA 160 EVANS DRIVE MANVILLE, NJ 521 BROOKSIDE LANE	08834 PD / 60	170,000 140,300 310,300		310,300		F01	1	0.00 6,602.58 3,301.29
13	153.05 22196	23X68 TOWNHOUSE AKA BLK 153 .0359 AC	2	BETHKE, MARSHA A. 519 BROOKSIDE LANE HILLSBOROUGH, NJ 519 BROOKSIDE LANE	660 08844 PD / 60	170,000 134,800 304,800		304,800		F01	1	0.00 6,471.09 3,235.55
14	153.05 22197	23X68 TOWNHOUSE AKA BLK 153 .0359 AC	2	CHAMBERS, CHERYL L & K J MITZEN 517 BROOKSIDE LANE HILLSBOROUGH, NJ 517 BROOKSIDE LANE	08844 PD / 60	170,000 136,600 306,600		306,600		F01	1	0.00 6,513.35 3,256.68
Page Totals				V1 250		2,380,000 1,850,700	0	4,230,700				Block: 153.05 Lot: 22197

1	2	3	4	5	6	7	8	9	10	11		
Line	Block No Lot No. Qualification Account #	Land Dimensions Building Description Additional Lots Acreage	Prop Class	Owner's Name Address City State Property Location	Billing Code Zip Code Zoning/Tax Map Pg	Value	Exemptions Code Amount	Net Taxable Value	Deductions Code No Owners	Special Tax Codes	Num Units	Deduction Amt 2021 Tax 2022 1st
						Land Improvemnt Total						
1	153.05 22198	21X68 TOWNHOUSE AKA BLK 153 .0328 AC	2	MORALES, FRANCISCO & KIMBERLY A 515 BROOKSIDE LANE HILLSBOROUGH, NJ 515 BROOKSIDE LANE	08844 PD / 60	170,000 129,100 299,100		299,100		F01	1	0.00 6,337.26 3,168.63
2	153.05 22199	26X68 TOWNHOUSE AKA BLK 153 .0406 AC	2	RAMLOGAN, ROHAN & TAMARO, KELLY 513 BROOKSIDE LANE HILLSBOROUGH, NJ 513 BROOKSIDE LANE	08844 PD / 60	170,000 132,400 302,400		302,400		F01	1	0.00 6,414.74 3,207.37
3	153.05 22200	28X68 TOWNHOUSE AKA BLK 153 .0437 AC	2	DOMANSKI, PETER & MARIFE 511 BROOKSIDE LANE HILLSBOROUGH, NJ 511 BROOKSIDE LANE	08844 PD / 60	170,000 145,900 315,900		315,900		F01	1	0.00 6,734.06 3,367.03
4	153.05 22201	23X68 TOWNHOUSE AKA BLK 153 .0359 AC	2	DIMARCO, JOSEPH & FANCES 20 BAYVIEW AVE STATEN ISLAND, NY 509 BROOKSIDE LANE	10308 PD / 60	170,000 107,600 277,600		277,600		F01	1	0.00 5,985.06 2,992.53
5	153.05 22202	21X68 TOWNHOUSE AKA BLK 153 .0328 AC	2	PITTI, BRIAN 507 BROOKSIDE LANE HILLSBOROUGH, NJ 507 BROOKSIDE LANE	08844 PD / 60	170,000 124,300 294,300		294,300		F01	1	0.00 6,233.95 3,116.98
6	153.05 22203	21X68 TOWNHOUSE AKA BLK 153 .0328 AC	2	HOTTENSEN, WILLIAM A & KATHERINE 505 BROOKSIDE LANE HILLSBOROUGH, NJ 505 BROOKSIDE LANE	08844 PD / 60	170,000 125,000 295,000		295,000		F01	1	0.00 6,255.07 3,127.54
7	153.05 22204	0.0000 23X68 TOWNHOUSE AKA BLK 153 .0000 AC	2	PATEL, JYOTINDRA J & ET AL 503 BROOKSIDE LANE HILLSBOROUGH, NJ 503 BROOKSIDE LANE	08844 PD / 60	170,000 134,200 304,200		304,200		F01	1	0.00 6,471.09 3,235.55
8	153.05 22205	28X68 TOWNHOUSE AKA BLK 153 .0437 AC	2	PEIXOTO, ANNETTE 501 BROOKSIDE LANE HILLSBOROUGH, NJ 501 BROOKSIDE LANE	08844 PD / 60	170,000 156,900 326,900		326,900		F01	1	0.00 6,992.34 3,496.17
9	153.05 22206	TOWNHOUSE AKA BLK 153 .0000 AC	2	PAWAR, JAGJIWAN & USHA 801 E. BROOKSIDE LANE HILLSBOROUGH, NJ 801 E. BROOKSIDE LANE	08844 / 59	170,000 145,700 315,700		315,700		F01	1	0.00 6,729.37 3,364.69
10	153.05 22207	23X68 TOWNHOUSE AKA BLK 153 .0359 AC	2	SHANKAR, ABHINAV & RITU 803 E BROOKSIDE LN HILLSBOROUGH, NJ 803 E. BROOKSIDE LANE	660 08844 PD / 59	170,000 138,200 308,200		308,200		F01	1	0.00 6,595.54 3,297.77
11	153.05 22208	23X68 TOWNHOUSE AKA BLK 153 .0359 AC	2	TEJADA, JOSEPHINE R 805 E BROOKSIDE LANE HILLSBOROUGH, NJ 805 E. BROOKSIDE LANE	08844 PD / 59	170,000 148,800 318,800		318,800		F01	1	0.00 6,804.50 3,402.25
12	153.05 22209	23X68 TOWNHOUSE AKA BLK 153 .0359 AC	2	MERCURIO, STEVEN & MAUREEN 807 E BROOKSIDE LANE HILLSBOROUGH, NJ 807 E. BROOKSIDE LANE	586 08844 PD / 59	170,000 144,700 314,700		314,700		F01	1	0.00 6,705.89 3,352.95
13	153.05 22210	23X68 TOWNHOUSE AKA BLK 153 .0359 AC	2	AYRES, BRADLEY & LAURA 809 E BROOKSIDE LANE HILLSBOROUGH, NJ 809 E. BROOKSIDE LANE	08844 PD / 59	170,000 143,300 313,300		313,300		F01	1	0.00 6,673.02 3,336.51
14	153.05 22211	23X68 TOWNHOUSE AKA BLK 153 .0359 AC	2	JACOBS, DANIEL S & HOROWITZ, LANA P 811 E BROOKSIDE LANE HILLSBOROUGH, NJ 811 E. BROOKSIDE LANE	08844 PD / 59	170,000 128,400 298,400		298,400		F01	1	0.00 6,325.51 3,162.76
Page Totals						2,380,000 1,904,500	0	4,284,500				Block: 153.05 Lot: 22211

1	2	3	4	5	6	7	8	9	10	11		
Line	Block No Lot No. Qualification Account #	Land Dimensions Building Description Additional Lots Acreage	Prop Class	Owner's Name Address City State Property Location	Billing Code Zip Code Zoning/Tax Map Pg	Value	Exemptions Code Amount	Net Taxable Value	Deductions Code No Owners	Special Tax Codes	Num Units	Deduction Amt 2021 Tax 2022 1st
						Land Improvemnt Total						
1	153.05 22212	0.0437 TOWNHOUSE .0437 AC	2	HOROWITZ, BRUCE & SANNA 813 E. BROOKSIDE LANE HILLSBOROUGH, NJ 813 E. BROOKSIDE LANE	660 08844 PD / 59	170,000 144,000 314,000		314,000		F01	1	0.00 6,696.50 3,348.25
2	153.05 22213	26X70 TOWNHOUSE AKA BLK 153 .0418 AC	2	LONGORDO, JOSEPH 821 E BROOKSIDE LANE HILLSBOROUGH, NJ 821 E. BROOKSIDE LANE	08844 PD / 59	170,000 140,900 310,900		310,900		F01	1	0.00 6,628.41 3,314.21
3	153.05 22214	21X70 TOWNHOUSE AKA BLK 153 .0337 AC	2	ANSZPERGER, MARCIA J 823 E BROOKSIDE LANE HILLSBOROUGH, NJ 823 E. BROOKSIDE LANE	08844 PD / 59	170,000 135,400 305,400		305,400		F01	1	0.00 6,487.53 3,243.77
4	153.05 22215	21X68 TOWNHOUSE AKA BLK 153 .0328 AC	2	HAWSE, NATHALIE C 825 E. BROOKSIDE LANE HILLSBOROUGH, NJ 825 E. BROOKSIDE LANE	08844 PD / 59	170,000 109,700 279,700		279,700		F01	1	0.00 5,886.44 2,943.22
5	153.05 22216	21X68 TOWNHOUSE AKA BLK 153 .0328 AC	2	SANTIBANEZ, JAIME & CASTELLANOS, Y 827 E BROOKSIDE LN HILLSBOROUGH, NJ 827 E. BROOKSIDE LANE	08844 PD / 59	170,000 112,000 282,000		282,000		F01	1	0.00 6,024.97 3,012.49
6	153.05 22217	26X68 TOWNHOUSE AKA BLK 153 .0406 AC	2	SCHEBECE, MARIA & GLEN 829 E BROOKSIDE LANE HILLSBOROUGH, NJ 829 E. BROOKSIDE LANE	08844 PD / 59	170,000 135,500 305,500		305,500		F01	1	0.00 6,487.53 3,243.77
7	153.05 22218	28X68 TOWNHOUSE AKA BLK 153 .0437 AC	2	VORA, JESAL 831 E. BROOKSIDE LANE HILLSBOROUGH, NJ 831 E. BROOKSIDE LANE	08844 PD / 59	170,000 162,600 332,600		332,600		F01	1	0.00 7,137.92 3,568.96
8	153.05 22219	23X68 TOWNHOUSE AKA BLK 153 .0359 AC	2	WHITNEY, ALEXANDER & WENDY L 833 EAST BROOKSIDE LANE HILLSBOROUGH, NJ 833 E. BROOKSIDE LANE	08844 PD / 59	170,000 139,400 309,400		309,400		F01	1	0.00 6,588.49 3,294.25
9	153.05 22220	23X68 TOWNHOUSE AKA BLK 153 .0359 AC	2	O&Z REALTY LLC, 27714 SPRINGBROOK COURT FULSHEAR TX 835 E. BROOKSIDE LANE	77441 PD / 59	170,000 148,900 318,900		318,900	W1 1	F01	1	250.00 6,568.59 3,284.30
10	153.05 22221	23X68 TOWNHOUSE AKA BLK 153 .0359 AC	2	ADAMCZYK, JAMES C 837 E. BROOKSIDE LANE HILLSBOROUGH, NJ 837 E. BROOKSIDE LANE	1175 08844 PD / 59	170,000 124,400 294,400		294,400		F01	1	0.00 6,240.98 3,120.49
11	153.05 22222	23X68 TOWNHOUSE AKA BLK 153 .0359 AC	2	SINGH, VIKASH & INDOO 839 E. BROOKSIDE LANE HILLSBOROUGH, NJ 839 E. BROOKSIDE LANE	08844 PD / 59	170,000 139,200 309,200		309,200		F01	1	0.00 6,588.49 3,294.25
12	153.05 22223	28X68 TOWNHOUSE AKA BLK 153 .0437 AC	2	RODRIGUEZ, RALPH & MARIA C 841 E BROOKSIDE LANE HILLSBOROUGH, NJ 841 E. BROOKSIDE LANE	1175 08844 PD / 59	170,000 148,300 318,300		318,300		F01	1	0.00 6,802.16 3,401.08
13	153.05 22224	28X68 TOWNHOUSE AKA BLK 153 .0437 AC	2	COE, BRYAN 3 WOODSHIRE WAY HILLSBOROUGH, NJ 701 E. BROOKSIDE LANE	08844 PD / 59	170,000 148,100 318,100		318,100		F01	1	0.00 6,785.72 3,392.86
14	153.05 22225	23X68 TOWNHOUSE AKA BLK 153 .0359 AC	2	JOHNSON, DEPTINA L & DOZIER, CASSAN 703 E BROOKSIDE LANE HILLSBOROUGH, NJ 703 E. BROOKSIDE LANE	08844 PD / 59	170,000 146,900 316,900		316,900		F01	1	0.00 6,675.37 3,337.69
Page Totals						2,380,000 1,935,300	0	4,315,300				Block: 153.05 Lot: 22225

1	2	3	4	5	6	7	8	9	10	11		
Line	Block No Lot No. Qualification Account #	Land Dimensions Building Description Additional Lots Acreage	Prop Class	Owner's Name Address City State Property Location	Billing Code Zip Code Zoning/Tax Map Pg	Value	Exemptions Code Amount	Net Taxable Value	Deductions Code No Owners	Special Tax Codes	Num Units	Deduction Amt 2021 Tax 2022 1st
						Land Improvemnt Total						
1	153.05 22226	21X68 TOWNHOUSE AKA BLK 153 .0328 AC	2	STAMBOULI, MICHAEL&SIBAJA, VICTORIA 705 E BROOKSIDE LANE HILLSBOROUGH, NJ 705 E. BROOKSIDE LANE	08844 PD / 59	170,000 111,600 281,600		281,600		F01	1	0.00 5,738.51 2,869.26
2	153.05 22227	21X68 TOWNHOUSE AKA BLK 153 .0328 AC	2	VEST, MICHAEL R. 707 E BROOKSIDE LANE HILLSBOROUGH, NJ 707 E. BROOKSIDE LANE	08844 PD / 59	170,000 109,400 279,400		279,400		F01	1	0.00 5,870.00 2,935.00
3	153.05 22228	23X68 TOWNHOUSE AKA BLK 153 .0359 AC	2	LOCKE, SANDRA 709 E. BROOKSIDE LANE HILLSBOROUGH, NJ 709 E. BROOKSIDE LANE	08844 PD / 59	170,000 130,000 300,000		300,000		F01	1	0.00 6,367.78 3,183.89
4	153.05 22229	23X68 TOWNHOUSE AKA BLK 153 .0359 AC	2	VAN LIER, GLENN & CLARE 711 E BROOKSIDE LANE HILLSBOROUGH, NJ 711 E. BROOKSIDE LANE	1175 08844 PD / 59	170,000 140,200 310,200		310,200		F01	1	0.00 6,600.23 3,300.12
5	153.05 22230	28X68 TOWNHOUSE AKA BLK 153 .0437 AC	2	MC ALLISTER, GRACE M 713 E BROOKSIDE LANE HILLSBOROUGH, NJ 713 E. BROOKSIDE LANE	08844 PD / 59	170,000 143,600 313,600		313,600	W1 1	F01	1	250.00 6,427.71 3,213.86
6	153.05 22231	28X68 TOWNHOUSE AKA BLK 153 .0437 AC	2	CLAUDIO, JILL 601 EAST BROOKSIDE LANE HILLSBOROUGH, NJ 601 E. BROOKSIDE LANE	660 08844 PD / 59	170,000 104,200 274,200		274,200		F01	1	0.00 5,895.83 2,947.92
7	153.05 22232	23X68 TOWNHOUSE AKA BLK 153 .0359 AC	2	REYES, JOSEPH P & NANCY J 603 EAST BROOKSIDE LANE HILLSBOROUGH, NJ 603 E. BROOKSIDE LANE	08844 PD / 59	170,000 146,300 316,300		316,300		F01	1	0.00 6,755.20 3,377.60
8	153.05 22233	23X68 TOWNHOUSE AKA BLK 153 .0359 AC	2	KOZLOWSKI, MAREK & KATARZYNA 605 E BROOKSIDE LANE HILLSBOROUGH, NJ 605 E. BROOKSIDE LANE	08844 PD / 59	170,000 143,300 313,300		313,300		F01	1	0.00 6,670.67 3,335.34
9	153.05 22234	28X68 TOWNHOUSE AKA BLK 153 .0437 AC	2	MUSYA, AGNES 607 E BROOKSIDE LANE HILLSBOROUGH, NJ 607 E. BROOKSIDE LANE	08844 PD / 59	170,000 152,100 322,100		322,100		F01	1	0.00 6,879.64 3,439.82
10	153.05 22235	26X70 TOWNHOUSE AKA BLK 153 .0418 AC	2	SKELTON, CORINNE N & PATRICK 721 E. BROOKSIDE LANE HILLSBOROUGH, NJ 721 E. BROOKSIDE LANE	08844 PD / 59	170,000 129,800 299,800		299,800		F01	1	0.00 6,365.43 3,182.72
11	153.05 22236	21X70 TOWNHOUSE AKA BLK 153 .0337 AC	2	BRYCE, ANDREW WILLIAM & JENNIFER M 723 EAST BROOKSIDE LANE HILLSBOROUGH, NJ 723 E. BROOKSIDE LANE	08844 PD / 59	170,000 132,100 302,100		302,100		F01	1	0.00 6,407.70 3,203.85
12	153.05 22237	0.0327 TOWNHOUSE .0327 AC	2	BOKHARI, NAYYAR S. 725 E. BROOKSIDE LANE HILLSBOROUGH, NJ 725 E. BROOKSIDE LANE	4440 08844 PD / 59	170,000 121,600 291,600		291,600		F01	1	0.00 6,161.15 3,080.58
13	153.05 22238	21X68 TOWNHOUSE AKA BLK 153 .0328 AC	2	CARLSON, SILKE 727 EAST BROOKSIDE LANE HILLSBOROUGH, NJ 727 E. BROOKSIDE LANE	08844 PD / 59	170,000 119,600 289,600		289,600		F01	1	0.00 5,956.88 2,978.44
14	153.05 22239	21X70 TOWNHOUSE AKA BLK 153 .0337 AC	2	KRUBSKI, NICOLE N & GEORGE W 729 E BROOKSIDE LANE HILLSBOROUGH, NJ 729 E. BROOKSIDE LANE	08844 PD / 59	170,000 142,000 312,000		312,000		F01	1	0.00 6,640.14 3,320.07
Page Totals				W1 250		2,380,000 1,825,800	0	4,205,800				Block: 153.05 Lot: 22239

1	2	3	4	5	6	7	8	9	10	11		
Line	Block No Lot No. Qualification Account #	Land Dimensions Building Description Additional Lots Acreage	Prop Class	Owner's Name Address City State Property Location	Billing Code Zip Code Zoning/Tax Map Pg	Value	Exemptions Code Amount	Net Taxable Value	Deductions Code No Owners	Special Tax Codes	Num Units	Deduction Amt 2021 Tax 2022 1st
						Land Improvemnt Total						
1	153.05 22240	21X70 TOWNHOUSE AKA BLK 153 .0337 AC	2	DEEP, GAGAN & JENNY 731 E BROOKSIDE LN HILLSBOROUGH, NJ 731 E. BROOKSIDE LANE	08844 PD / 59	170,000 131,900 301,900		301,900		F01	1	0.00 6,403.00 3,201.50
2	153.05 22241	21X70 TOWNHOUSE AKA BLK 153 .0337 AC	2	GENOVESE, ANTHONY & MERCURIO, N 733 E. BROOKSIDE LANE HILLSBOROUGH, NJ 733 E. BROOKSIDE LANE	08844 PD / 59	170,000 128,200 298,200		298,200		F01	1	0.00 6,327.87 3,163.94
3	153.05 22242	26X70 TOWNHOUSE AKA BLK 153 .0418 AC	2	MARSIGLIANO, JESSICA LEE 735 E. BROOKSIDE LANE HILLSBOROUGH, NJ 735 E. BROOKSIDE LANE	08844 PD / 59	170,000 135,000 305,000		305,000		F01	1	0.00 6,489.87 3,244.94
4	153.05 22243	26X70 TOWNHOUSE AKA BLK 153 .0418 AC	2	LAUB, PAUL A & DIANE E 616 E BROOKSIDE LANE HILLSBOROUGH, NJ 616 E. BROOKSIDE LANE	08844 PD / 59	170,000 134,900 304,900		304,900		F01	1	0.00 6,475.78 3,237.89
5	153.05 22244	21X70 TOWNHOUSE AKA BLK 153 .0337 AC	2	CONSTANTINO, PAUL & JAQUELINE 618 E. BROOKSIDE LANE HILLSBOROUGH, NJ 618 E. BROOKSIDE LANE	08844 PD / 59	170,000 131,600 301,600		301,600	V1 2	F01	1	250.00 6,153.00 3,076.50
6	153.05 22245	21X70 TOWNHOUSE AKA BLK 153 .0337 AC	2	JOFFE, SCOTT & NATALIA 620 EAST BROOKSIDE LANE HILLSBOROUGH, NJ 620 E. BROOKSIDE LANE	08844 PD / 59	170,000 114,900 284,900		284,900		F01	1	0.00 6,006.18 3,003.09
7	153.05 22246	21X68 TOWNHOUSE AKA BLK 153 .0328 AC	2	ZWEIG,RICHARD S & ASSUMPTA 622 EAST BROOKSIDE LANE HILLSBOROUGH, NJ 622 E. BROOKSIDE LANE	660 08844 PD / 59	170,000 114,600 284,600		284,600		F01	1	0.00 5,994.45 2,997.23
8	153.05 22247	0.0327 TOWNHOUSE .0327 AC	2	ROMANO, THOMAS & LAUREEN 624 EAST BROOKSIDE LANE HILLSBOROUGH, NJ 624 E. BROOKSIDE LANE	08844 PD / 59	170,000 128,400 298,400		298,400		F01	1	0.00 6,325.51 3,162.76
9	153.05 22248	0.0337 TOWNHOUSE .0337 AC	2	HIOE, TJING K 626 E. BROOKSIDE LANE HILLSBOROUGH, NJ 626 E. BROOKSIDE LANE	08844 PD / 59	170,000 131,200 301,200		301,200		F01	1	0.00 6,391.26 3,195.63
10	153.05 22249	26X70 TOWNHOUSE AKA BLK 153 .0418 AC	2	BUCHANAN, JAMES F 628 E BROOKSIDE LN HILLSBOROUGH, NJ 628 E. BROOKSIDE LANE	08844 PD / 59	170,000 116,500 286,500		286,500		F01	1	0.00 6,546.22 3,273.11
11	153.05 22250	26X70 TOWNHOUSE AKA BLK 153 .0418 AC	2	HERDZIK, PAWEL & SYLWIA 640 E BROOKSIDE LN HILLSBOROUGH, NJ 640 E. BROOKSIDE LANE	08844 PD / 59	170,000 138,100 308,100		308,100		F01	1	0.00 6,548.58 3,274.29
12	153.05 22251	21X70 TOWNHOUSE AKA BLK 153 .0337 AC	2	SVETLITSKI, VLADIMIR & LUDA 642 EAST BROOKSIDE LANE HILLSBOROUGH, NJ 642 E. BROOKSIDE LANE	08844 PD / 59	170,000 132,700 302,700		302,700		F01	1	0.00 6,421.79 3,210.90
13	153.05 22252	21X68 TOWNHOUSE AKA BLK 153 .0328 AC	2	BYRA, A JANELLE M 644 E BROOKSIDE LANE HILLSBOROUGH, NJ 644 E. BROOKSIDE LANE	08844 PD / 59	170,000 110,000 280,000		280,000		F01	1	0.00 5,921.66 2,960.83
14	153.05 22253	21X68 TOWNHOUSE AKA BLK 153 .0328 AC	2	RUDERER, JAMES H 646 E BROOKSIDE LN HILLSBOROUGH, NJ 646 E. BROOKSIDE LANE	08844 PD / 59	170,000 119,100 289,100		289,100		F01	1	0.00 6,067.23 3,033.62
Page Totals				V1 250		2,380,000 1,767,100	0	4,147,100				Block: 153.05 Lot: 22253

1	2	3	4	5	6	7	8	9	10	11		
Line	Block No Lot No. Qualification Account #	Land Dimensions Building Description Additional Lots Acreage	Prop Class	Owner's Name Address City State Property Location	Billing Code Zip Code Zoning/Tax Map Pg	Value	Exemptions Code Amount	Net Taxable Value	Deductions Code No Owners	Special Tax Codes	Num Units	Deduction Amt 2021 Tax 2022 1st
						Land Improvemnt Total						
1	153.05 22254	21X70 TOWNHOUSE AKA BLK 153 .0337 AC	2	MONTAGNO, RYAN & HYUN JUE 648 E BROOKSIDE LANE HILLSBOROUGH, NJ 648 E. BROOKSIDE LANE	08844 PD / 59	170,000 127,600 297,600		297,600		F01	1	0.00 6,309.08 3,154.54
2	153.05 22255	21X70 TOWNHOUSE AKA BLK 153 .0337 AC	2	O'NEILL, JUNE ANN 650 E. BROOKSIDE LANE HILLSBOROUGH, NJ 650 E. BROOKSIDE LANE	08844 PD / 59	170,000 131,400 301,400		301,400		F01	1	0.00 6,391.26 3,195.63
3	153.05 22256	26X70 TOWNHOUSE AKA BLK 153 .0418 AC	2	CENTOFANTI, PATRICIA A 652 EAST BROOKSIDE LANE HILLSBOROUGH, NJ 652 E. BROOKSIDE LANE	08844 PD / 59	170,000 129,000 299,000		299,000		F01	1	0.00 6,337.26 3,168.63
4	153.05 22257	28X68 TOWNHOUSE AKA BLK 153 .0437 AC	2	RODRIGUEZ, FANNY 635 EAST BROOKSIDE LANE HILLSBOROUGH, NJ 635 E. BROOKSIDE LANE	08844 PD / 59	170,000 139,000 309,000		309,000		F01	1	0.00 6,576.75 3,288.38
5	153.05 22258	23X68 TOWNHOUSE AKA BLK 153 .0359 AC	2	ALOSI, LUCAS 637 E BROOKSIDE LANE HILLSBOROUGH, NJ 637 E. BROOKSIDE LANE	08844 PD / 59	170,000 141,900 311,900		311,900		F01	1	0.00 6,651.89 3,325.95
6	153.05 22259	23X68 TOWNHOUSE AKA BLK 153 .0359 AC	2	JAVIER, FERNANDO T & LAURA C 639 EAST BROOKSIDE LANE HILLSBOROUGH, NJ 639 E. BROOKSIDE LANE	08844 PD / 59	170,000 143,800 313,800		313,800		F01	1	0.00 6,696.50 3,348.25
7	153.05 22260	21X68 TOWNHOUSE AKA BLK 153 .0328 AC	2	IPARRAGUIRRE, FRILY & LIZ 641 E BROOKSIDE LANE HILLSBOROUGH, NJ 641 E. BROOKSIDE LANE	08844 PD / 59	170,000 128,400 298,400		298,400		F01	1	0.00 6,327.87 3,163.94
8	153.05 22261	26X68 TOWNHOUSE AKA BLK 153 .0406 AC	2	GORKA, JACEK S & KRYSZYNA D 643 E BROOKSIDE LANE HILLSBOROUGH, NJ 643 E. BROOKSIDE LANE	08844 PD / 59	170,000 131,900 301,900		301,900		F01	1	0.00 6,403.00 3,201.50
9	153.06 1	10.4680 2SF L AKA BLK 153, LOT 22002 10.4680 AC	15C	TOWNSHIP OF HILLSBOROUGH 379 SOUTH BRANCH ROAD HILLSBOROUGH, NJ 344 ROUTE 206	08844 PD / 58	269,700 291,500 561,200		*Exempt*		F01	1	0.00 0.00 0.00
10	153.06 2	9.739 9.7390 AC	4A	COMMERCE BANK NA (TD BANK) 380 WELLINGTON ST B 10 FL LONDON, ONTARIO N6A 454 380 ROUTE 206 SOUTH	00000 02 / 58	696,900 307,300 1,004,200		1,004,200		F01	1	0.00 23,578.62 11,789.31
11	153.07 68.01 C0177	1ST FLOOR AKA BLK 155 .0000 AC	2	BRISCHLER, MICHAEL J JR 1685 WRIGHTSTOWN ROAD NEWTOWN, PA 515 ANDRIA AVE APT 177	18940-2815 PD / 61	60,000 76,200 136,200		136,200		F01	1	0.00 2,888.04 1,444.02
12	153.07 68.01 C0178	2ND FLOOR AKA BLK 155 .0000 AC	2	CARDANEO, MARIA J PO BOX 7228 HILLSBOROUGH, NJ 515 ANDRIA AVE APT 178	08844 PD / 61	60,000 77,200 137,200		137,200		F01	1	0.00 2,911.52 1,455.76
13	153.07 68.01 C0179	1ST FLOOR AKA BLK 155 .0000 AC	2	HADDAD, MOAYAD & FINDAKLY, SHATHA 515 ANDRIA AVE APT 179 HILLSBOROUGH, NJ 515 ANDRIA AVE APT 179	08844 PD / 61	60,000 80,700 140,700		140,700		F01	1	0.00 2,996.05 1,498.03
14	153.07 68.01 C0180	2ND FLOOR AKA BLK 155 .0000 AC	2	515 ANDRIA 180, LLC 91 CANARY DRIVE LAKEWOOD, NJ 515 ANDRIA AVE APT 180	08701 PD / 61	60,000 75,900 135,900		135,900		F01	1	0.00 2,881.00 1,440.50
Page Totals						2,296,900 1,690,300	0	3,987,200				Block: 153.07 Lot: 68.01

1	2	3	4	5	6	7	8	9	10	11		
Line	Block No Lot No. Qualification Account #	Land Dimensions Building Description Additional Lots Acreage	Prop Class	Owner's Name Address City State Property Location	Billing Code Zip Code Zoning/Tax Map Pg	Value	Exemptions Code Amount	Net Taxable Value	Deductions Code No Owners	Special Tax Codes	Num Units	Deduction Amt 2021 Tax 2022 1st
						Land Improvemnt Total						
1	153.07 68.01 C0181	1ST FLOOD AKA BLK 155 .0000 AC	2	CHAUHAN, DAVENDRA & ASIMA C 515 ANDRIA AVE APT 181 HILLSBOROUGH, NJ 515 ANDRIA AVE APT 181	08844 PD / 61	60,000 74,800 134,800		134,800		F01	1	0.00 2,855.17 1,427.59
2	153.07 68.01 C0182	2ND FLOOR AKA BLK 155 .0000 AC	2	WIERZBA, MARCIN S 515 ANDRIA AVENUE APT 182 HILLSBOROUGH, NJ 515 ANDRIA AVE APT 182	08844 PD / 61	60,000 75,900 135,900		135,900		F01	1	0.00 2,631.00 1,315.50
3	153.07 68.01 C0183	1ST FLOOR AKA BLK 155 .0000 AC	2	ACKEN, BRANDON 25 STONE STREET, UNIT B NORTH PLAINFIELD, NJ 515 ANDRIA AVE APT 183	07060 PD / 61	60,000 79,300 139,300		139,300		F01	1	0.00 2,963.18 1,481.59
4	153.07 68.01 C0184	2ND FLOOR AKA BLK 155 .0000 AC	2	SVETLITSKAYA, GALINA 515 ANDRIA AVENUE APT 184 HILLSBOROUGH, NJ 515 ANDRIA AVE APT 184	08844 PD / 61	60,000 77,200 137,200		137,200		F01	1	0.00 2,911.52 1,455.76
5	153.07 68.01 C0185	1ST FLOOR AKA BLK 155 .0000 AC	2	TANG, HUI 370 POTOMAC DR. BASKING RIDGE, NJ 515 ANDRIA AVE APT 185	08807 PD / 61	60,000 81,600 141,600		141,600		F01	1	0.00 3,017.19 1,508.60
6	153.07 68.01 C0186	2ND FLOOR AKA BLK 155 .0000 AC	2	MOHAMMED, ABDUR 515 ANDRIA AVE UNIT #186 HILLSBOROUGH, NJ 515 ANDRIA AVE APT 186	08844 PD / 61	60,000 72,800 132,800		132,800		F01	1	0.00 2,808.21 1,404.11
7	153.07 68.01 C0187	1ST FLOOR AKA BLK 155 .0000 AC	2	CHYTLA, BARBARA 515 ANDRIA AVE APT 187 HILLSBOROUGH, NJ 515 ANDRIA AVE APT 187	1175 08844 PD / 61	60,000 76,200 136,200		136,200		F01	1	0.00 2,888.04 1,444.02
8	153.07 68.01 C0188	2ND FLOOR AKA BLK 155 .0000 AC	2	RANGRA, BHANU S 416 TOWER BLVD PISCATAWAY NJ 515 ANDRIA AVE APT 188	08854 PD / 61	60,000 75,900 135,900		135,900		F01	1	0.00 2,881.00 1,440.50
9	153.07 68.01 C0189	1ST FLOOR AKA BLK 155 .0000 AC	2	GRUBER, CATHERINE 515 ANDRIA AVE APT189 HILLSBOROUGH, NJ 515 ANDRIA AVE APT 189	08844 PD / 61	60,000 86,200 146,200		146,200		F01	1	0.00 2,888.04 1,444.02
10	153.07 68.01 C0190	2ND FLOOR AKA BLK 155 .0000 AC	2	WLODARSKI, TOMASZ 515 ANDRIA AVE APT 190 HILLSBOROUGH, NJ 515 ANDRIA AVE APT 190	08844 PD / 61	60,000 77,200 137,200		137,200		F01	1	0.00 2,911.52 1,455.76
11	153.07 68.01 C0191	1ST FLOOR AKA BLK 155 .0000 AC	2	RAMIREZ, RICHARD 34 WAGNER LANE HILLSBOROUGH, NJ 515 ANDRIA AVE APT 191	08844 PD / 61	60,000 76,200 136,200		136,200		F01	1	0.00 2,888.04 1,444.02
12	153.07 68.01 C0192	2ND FLOOR AKA BLK 155 .0000 AC	2	HADDAD, MILAD 515 ANDRIA AVE. APT 192 HILLSBOROUGH, NJ 515 ANDRIA AVE APT 192	08844 PD / 61	60,000 82,400 142,400		142,400		F01	1	0.00 2,775.34 1,387.67
13	153.07 68.01 C0193	1ST FLOOR AKA BLK 155 .0000 AC	2	BAYAIT, KATHLEEN M 521 ANDRIA AVENUE APT 193 HILLSBOROUGH, NJ 521 ANDRIA AVE APT 193	08844 PD / 61	60,000 108,700 168,700		168,700	W1 1	F01	1	250.00 3,495.07 1,747.54
14	153.07 68.01 C0194	2ND FLOOR AKA BLK 155 .0000 AC	2	CHENG, GILLIS E & WANG, MENG 521 ANDREA AVENUE APT 194 HILLSBOROUGH, NJ 521 ANDRIA AVE APT 194	08844 PD / 61	60,000 101,400 161,400		161,400		F01	1	0.00 3,594.79 1,797.40
Page Totals				W1 250		840,000 1,145,800	0	1,985,800				Block: 153.07 Lot: 68.01

1	2	3	4	5	6	7	8	9	10	11		
Line	Block No Lot No. Qualification Account #	Land Dimensions Building Description Additional Lots Acreage	Prop Class	Owner's Name Address City State Property Location	Billing Code Zip Code Zoning/Tax Map Pg	Value	Exemptions Code Amount	Net Taxable Value	Deductions Code No Owners	Special Tax Codes	Num Units	Deduction Amt 2021 Tax 2022 1st
						Land Improvemnt Total						
1	153.07 68.01 C0195	1ST FLOOR AKA BLK 155 .0000 AC	2	BEYDER, BORIS 1060 DEERHAVEN TERRACE STEWARTSVILLE, NJ 521 ANDRIA AVE APT 195	08886 PD / 61	60,000 76,700 136,700		136,700		F01	1	0.00 2,899.79 1,449.90
2	153.07 68.01 C0196	2ND FLOOR AKA BLK 155 .0000 AC	2	COMROE, LAURA 521 ANDRIA AVENUE APT 196 HILLSBOROUGH, NJ 521 ANDRIA AVE APT 196	08844 PD / 61	60,000 81,300 141,300		141,300		F01	1	0.00 3,010.14 1,505.07
3	153.07 68.01 C0197	1ST FLOOR AKA BLK 155 .0000 AC	2	MAGO, MANSI 521 ANDRIA AVE APT197 HILLSBOROUGH, NJ 521 ANDRIA AVE APT 197	08844 PD / 61	60,000 77,100 137,100		137,100		F01	1	0.00 2,909.18 1,454.59
4	153.07 68.01 C0198	2ND FLOOR AKA BLK 155 .0000 AC	2	SHAH, BHAVIN & KARISHMA 521 ANDRIA AVENUE APT 198 HILLSBOROUGH, NJ 521 ANDRIA AVE APT 198	08844 PD / 61	60,000 71,500 131,500		131,500		F01	1	0.00 2,775.34 1,387.67
5	153.07 68.01 C0199	1ST FLOOR AKA BLK 155 .0000 AC	2	CLARK, ELIZABETH 521 ANDRIA AVE APT199 HILLSBOROUGH, NJ 521 ANDRIA AVE APT 199	08844 PD / 61	60,000 74,800 134,800		134,800		F01	1	0.00 2,855.17 1,427.59
6	153.07 68.01 C0200	2ND FLOOR AKA BLK 155 .0000 AC	2	GLOBAL MARKET ANALYTICS, LLC 521 ANDREA AVENUE APT 200 HILLSBOROUGH, NJ 521 ANDRIA AVE APT 200	08844 PD / 61	60,000 78,100 138,100		138,100		F01	1	0.00 2,775.34 1,387.67
7	153.07 68.01 C0201	1ST FLOOR AKA BLK 155 .0000 AC	2	MAGO, MANSI 521 ANDRIA AVE APT201 HILLSBOROUGH, NJ 521 ANDRIA AVE APT 201	08844 PD / 61	60,000 64,000 124,000		124,000		F01	1	0.00 2,996.05 1,498.03
8	153.07 68.01 C0202	2ND FLOOR AKA BLK 155 .0000 AC	2	BYNES, MICHAEL EDWIN 521 ANDRIA AVE, APT 202 HILLSBOROUGH, NJ 521 ANDRIA AVE APT 202	08844 PD / 61	60,000 69,400 129,400		129,400		F01	1	0.00 2,911.52 1,455.76
9	153.07 68.01 C0203	1ST FLOOR AKA BLK 155 .0000 AC	2	CONTI, ANTHONY J & PEPE, JENNIFER 827 E. BROOKSIDE LANE HILLSBOROUGH, NJ 521 ANDRIA AVE APT 203	08844 PD / 61	60,000 80,700 140,700		140,700		F01	1	0.00 2,996.05 1,498.03
10	153.07 68.01 C0204	2ND FLOOR AKA BLK 155 .0000 AC	2	BYNES, DIONNE CELESTE & MICHAEL E 521 ANDRIA AVE APT 204 HILLSBOROUGH, NJ 521 ANDRIA AVE APT 204	08844 PD / 61	60,000 77,200 137,200		137,200		F01	1	0.00 2,911.52 1,455.76
11	153.07 68.01 C0205	1ST FLOOR AKA BLK 155 .0000 AC	2	LINTAG, ARLENE L 521 ANDRIA AVE, APT 205 HILLSBOROUGH, NJ 521 ANDRIA AVE APT 205	08844 PD / 61	60,000 82,200 142,200		142,200		F01	1	0.00 3,010.14 1,505.07
12	153.07 68.01 C0206	2ND FLOOR AKA BLK 155 .0000 AC	2	SMITH, MONSURAT O 521 ANDRIA AVENUE APT 206 HILLSBOROUGH, NJ 521 ANDRIA AVE APT 206	08844 PD / 61	60,000 75,300 135,300		135,300		F01	1	0.00 2,866.91 1,433.46
13	153.07 68.01 C0207	1ST FLOOR AKA BLK 155 .0000 AC	2	CHUA, JOSEPH & JOANNA 18 PASADENA HAWTHORNE, NJ 521 ANDRIA AVE APT 207	07506 PD / 61	60,000 107,400 167,400		167,400		F01	1	0.00 3,745.07 1,872.54
14	153.07 68.01 C0208	2ND FLOOR AKA BLK 155 .0000 AC	2	WONG, KWOK 49 VONES LN RARITAN, NJ 521 ANDRIA AVE APT 208	08869 PD / 61	60,000 108,700 168,700		168,700		F01	1	0.00 3,700.45 1,850.23
Page Totals						840,000 1,124,400	0	1,964,400				Block: 153.07 Lot: 68.01

1	2	3	4	5	6	7	8	9	10	11		
Line	Block No Lot No. Qualification Account #	Land Dimensions Building Description Additional Lots Acreage	Prop Class	Owner's Name Address City State Property Location	Billing Code Zip Code Zoning/Tax Map Pg	Value	Exemptions Code Amount	Net Taxable Value	Deductions Code No Owners	Special Tax Codes	Num Units	Deduction Amt 2021 Tax 2022 1st
						Land Improvemnt Total						
1	153.07 68.01 C0209	1ST FLOOR AKA BLK 155 .0000 AC	2	BROMMER LIVING TRUST 401 WEST 25TH APT 18E NEW YORK, NY 527 ANDRIA AVE APT 209	10001 PD / 61	60,000 107,400 167,400		167,400		F01	1	0.00 3,745.07 1,872.54
2	153.07 68.01 C0210	2ND FLOOR AKA BLK 155 .0000 AC	2	527-210 ANDRIA LLC 47 CAMBELL RD. HILLSBOROUGH, NJ 527 ANDRIA AVE APT 210	08844 PD / 61	60,000 99,500 159,500		159,500		F01	1	0.00 3,547.83 1,773.92
3	153.07 68.01 C0211	1ST FLOOR AKA BLK 155 .0000 AC	2	GULINO, JOSEPH P O BOX 76 GLADSTONE, NJ 527 ANDRIA AVE APT 211	07934 PD / 61	60,000 76,200 136,200		136,200		F01	1	0.00 2,888.04 1,444.02
4	153.07 68.01 C0212	2ND FLOOR AKA BLK 155 .0000 AC	2	QUICK, MEREDITH JOAN 527 ANDRIA AVENUE APT 212 HILLSBOROUGH, NJ 527 ANDRIA AVE APT 212	08844 PD / 61	60,000 77,200 137,200		137,200		F01	1	0.00 2,911.52 1,455.76
5	153.07 68.01 C0213	1ST FLOOR AKA BLK 155 .0000 AC	2	MUCHA, REGINA 527 ANDRIA AVENUE APT 213 HILLSBOROUGH, NJ 527 ANDRIA AVE APT 213	08844 PD / 61	60,000 80,700 140,700		140,700	S1 1	F01	1	250.00 2,746.05 1,373.03
6	153.07 68.01 C0214	2ND FLOOR AKA BLK 155 .0000 AC	2	RIZZITELLO, MICHAEL G 527 ANDRIA AVE APT 214 HILLSBOROUGH, NJ 527 ANDRIA AVE APT 214	08844 PD / 61	60,000 75,900 135,900		135,900		F01	1	0.00 2,881.00 1,440.50
7	153.07 68.01 C0215	1ST FLOOR AKA BLK 155 .0000 AC	2	THEODORE, STEPHEN & NICHOLAS 70 FRANKLIN ST S BOUND BROOK, NJ 527 ANDRIA AVE APT 215	08880 PD / 61	60,000 80,700 140,700		140,700		F01	1	0.00 2,996.05 1,498.03
8	153.07 68.01 C0216	2ND FLOOR AKA BLK 155 .0000 AC	2	PEPPE, GEORGE 11 DEER RUN LEBANON, NJ 527 ANDRIA AVE APT 216	08822 PD / 61	60,000 77,200 137,200		137,200		F01	1	0.00 2,911.52 1,455.76
9	153.07 68.01 C0217	1ST FLOOR AKA BLK 155 .0000 AC	2	HADDAD, MOAYAD & SHATHA 527 ANDRIA AVE APT 217 HILLSBOROUGH, NJ 527 ANDRIA AVE APT 217	08844 PD / 61	60,000 80,700 140,700		140,700		F01	1	0.00 2,996.05 1,498.03
10	153.07 68.01 C0218	2ND FLOOR AKA BLK 155 .0000 AC	2	FENYAR, STEPHEN M & SUSAN E 527 ANDRIA AVE UNIT 218 HILLSBOROUGH, NJ 527 ANDRIA AVE APT 218	08844 PD / 61	60,000 71,500 131,500		131,500		F01	1	0.00 2,775.34 1,387.67
11	153.07 68.01 C0219	1ST FLOOR AKA BLK 155 .0000 AC	2	KULINA, PETER 527 ANDRIA AVE APT 219219 HILLSBOROUGH, NJ 527 ANDRIA AVE APT 219	08844 PD / 61	60,000 80,700 140,700		140,700		F01	1	0.00 2,930.30 1,465.15
12	153.07 68.01 C0220	2ND FLOOR AKA BLK 155 .0000 AC	2	MLECZKO, LISA J 527 ANDRIA AVE APT 220 HILLSBOROUGH, NJ 527 ANDRIA AVE APT 220	08844 PD / 61	60,000 71,500 131,500		131,500		F01	1	0.00 2,775.34 1,387.67
13	153.07 68.01 C0221	1ST FLOOR AKA BLK 155 .0000 AC	2	HRIBIK, DANIEL J & SIMON, JULIE A 139 VOORHEES CORNER ROAD FLEMINGTON, NJ 527 ANDRIA AVE APT 221	08822 PD / 61	60,000 80,700 140,700		140,700		F01	1	0.00 2,996.05 1,498.03
14	153.07 68.01 C0222	2ND FLOOR AKA BLK 155 .0000 AC	2	CHEN, HAO 527 ANDRIA AVE APT 222 HILLSBOROUGH, NJ 527 ANDRIA AVE APT 222	1175 08844 PD / 61	60,000 73,700 133,700		133,700		F01	1	0.00 2,911.52 1,455.76
Page Totals				S1 250		840,000 1,133,600	0	1,973,600				Block: 153.07 Lot: 68.01

1	2	3	4	5	6	7	8	9	10	11		
Line	Block No Lot No. Qualification Account #	Land Dimensions Building Description Additional Lots Acreage	Prop Class	Owner's Name Address City State Property Location	Billing Code Zip Code Zoning/Tax Map Pg	Value	Exemptions Code Amount	Net Taxable Value	Deductions Code No Owners	Special Tax Codes	Num Units	Deduction Amt 2021 Tax 2022 1st
						Land Improvemnt Total						
1	153.07 68.01 C0223	1ST FLOOR .0000 AC	2	BANINO, DIANE M 527 ANDRIA AVENUE APT 223 HILLSBOROUGH, NJ 527 ANDRIA AVE APT 223	08844 PD / 61	60,000 106,000 166,000		166,000		F01	1	0.00 3,709.84 1,854.92
2	153.07 68.01 C0224	2ND FLOOR AKA BLK 155 .0000 AC	2	ELFO, JEFFREY J 527 ANDRIA AVENUE APT 224 HILLSBOROUGH, NJ 527 ANDRIA AVE APT 224	08844 PD / 61	60,000 101,400 161,400		161,400		F01	1	0.00 3,594.79 1,797.40
3	153.07 68.01 P0001	3.6500 APPORTIONED COMMON ELEMENTS 3.6500 AC	15F	ALEXANDRIA AT HILLSBOROUGH 534 ANDRIA AVENUE APT 265 HILLSBOROUGH, NJ ALEXANDRIA	08844 PD / 61	0 0 0		*Exempt*		F01	1	0.00 0.00 0.00
4	153.08 68 C0001	1ST FLOOR AKA BLK 155 .0000 AC	2	PAOLILLO, MICHAEL 24 DEANNA DRIVE APT 1 HILLSBOROUGH, NJ 24 DEANNA DR APT 1	08844 PD / 61	60,000 76,200 136,200		136,200		F01	1	0.00 2,888.04 1,444.02
5	153.08 68 C0002	2ND FLOOR AKA BLK 155 .0000 AC	2	LORIMER, SHARON 24 DEANNA DRIVE APT 2 HILLSBOROUGH, NJ 24 DEANNA DR APT 2	08844 PD / 61	60,000 72,800 132,800		132,800		F01	1	0.00 2,808.21 1,404.11
6	153.08 68 C0003	1ST FLOOR AKA BLK 155 .0000 AC	2	JOICE2KM LLC, 2 THOR SOLBERG RD WHITEHOUSE STATION, NJ 24 DEANNA DR APT 3	08889 PD / 61	60,000 76,200 136,200		136,200		F01	1	0.00 2,888.04 1,444.02
7	153.08 68 C0004	2ND FLOOR AKA BLK 155 .0000 AC	2	HUANG, YITENG & YE SHERRY 80 BLACKBURN LAND BASKING RIDGE, NJ 24 DEANNA DR APT 4	07920 PD / 61	60,000 78,100 138,100		138,100		F01	1	0.00 2,911.52 1,455.76
8	153.08 68 C0005	1ST FLOOR AKA BLK 155 .0000 AC	2	STRANG,DOREEN E &BLICHARZ,ZYGM 24 DEANNA DR APT 5 HILLSBOROUGH, NJ 24 DEANNA DR APT 5	08844 PD / 61	60,000 69,400 129,400		129,400		F01	1	0.00 3,010.14 1,505.07
9	153.08 68 C0006	2ND FLOOR AKA BLK 155 .0000 AC	2	OLSON, RICK & DEBORAH MCLACHLAN 76-6329 KAHIAU STREET KAILUA KONA, HI 24 DEANNA DR APT 6	96740 PD / 61	60,000 58,700 118,700		118,700		F01	1	0.00 2,866.91 1,433.46
10	153.08 68 C0007	1ST FLOOR AKA BLK 155 .0000 AC	2	RAMIREZ, RICHARD & IOANNA 34 WAGNER LANE HILLSBOROUGH, NJ 24 DEANNA DR APT 7	08844 PD / 61	60,000 95,700 155,700		155,700		F01	1	0.00 3,759.15 1,879.58
11	153.08 68 C0008	2ND FLOOR AKA BLK 155 .0000 AC	2	HUNT, LEONARD J 24 DEANNA DRIVE APT 8 HILLSBOROUGH, NJ 24 DEANNA DR APT 8	08844 PD / 61	60,000 99,500 159,500		159,500		F01	1	0.00 3,547.83 1,773.92
12	153.08 68 C0009	1ST FLOOR AKA BLK 155 .0000 AC	2	OBRYCKI, JAMES 24 DEANNA DR APT 9 HILLSBOROUGH, NJ 24 DEANNA DR APT 9	08844 PD / 61	60,000 99,500 159,500		159,500		F01	1	0.00 3,547.83 1,773.92
13	153.08 68 C0010	2ND FLOOR AKA BLK 155 .0000 AC	2	FARFAN, MARIO M & BETZABE H 24 DEANNA DRIVE APT 10 HILLSBOROUGH, NJ 24 DEANNA DR APT 10	08844 PD / 61	60,000 107,400 167,400		167,400		F01	1	0.00 3,745.07 1,872.54
14	153.08 68 C0011	1ST FLOOR AKA BLK 155 .0000 AC	2	KARP, STANISLAW 24 DEANNA DRIVE APT 11 HILLSBOROUGH, NJ 24 DEANNA DR APT 11	08844 PD / 61	60,000 79,000 139,000		139,000		F01	1	0.00 2,956.14 1,478.07
Page Totals						780,000 1,119,900	0	1,899,900				Block: 153.08 Lot: 68

1	2	3		4			5	6	7	8	9	10	11
Line	Block No Lot No. Qualification Account #	Land Dimensions Building Description Additional Lots Acreage	Prop Class	Owner's Name Address City State Property Location	Billing Code Zip Code Zoning/Tax Map Pg	Value		Exemptions Code Amount	Net Taxable Value	Deductions Code No Owners	Special Tax Codes	Num Units	Deduction Amt 2021 Tax 2022 1st
						Land Improvemnt Total							
1	153.08 68 C0012	2ND FLOOR AKA BLK 155 .0000 AC	2	DALEY, SUZANNE 24 DEANNA DRIVE APT 12 HILLSBOROUGH, NJ 24 DEANNA DR APT 12	08844 PD / 61	60,000 79,900 139,900			139,900		F01	1	0.00 2,977.26 1,488.63
2	153.08 68 C0013	1ST FLOOR AKA BLK 155 .0000 AC	2	HANSFORD, REBECCA LYNN 24 DEANNA DR. APT 13 HILLSBOROUGH, NJ 24 DEANNA DR APT 13	08844 PD / 61	60,000 85,300 145,300			145,300		F01	1	0.00 2,996.05 1,498.03
3	153.08 68 C0014	2ND FLOOR AKA BLK 155 .0000 AC	2	ZHANG, JINMING 3326 SAYRE DRIVE PRINCETON, NJ 24 DEANNA DR APT 14	08540 PD / 61	60,000 77,200 137,200			137,200		F01	1	0.00 2,911.52 1,455.76
4	153.08 68 C0015	1ST FLOOR AKA BLK 155 .0000 AC	2	DE PERTE, MARIA 24 DEANNA DRIVE APT 15 HILLSBOROUGH, NJ 24 DEANNA DR APT 15	08844 PD / 61	60,000 62,100 122,100			122,100		F01	1	0.00 2,888.04 1,444.02
5	153.08 68 C0016	2ND FLOOR AKA BLK 155 .0000 AC	2	HASRAJANI, MANISH & SARATH SWARNA 34 PIERSON DRIVE HILLSBOROUGH, NJ 24 DEANNA DR APT 16	08844 PD / 61	60,000 77,200 137,200			137,200		F01	1	0.00 2,911.52 1,455.76
6	153.08 68 C0017	1ST FLOOR AKA BLK 155 .0000 AC	2	KNOKE, ROBERT C JR & LAUREN M 1 CHELSEA CIRCLE FLEMMINGTON, NJ 16 DEANNA DR APT 17	08822 PD / 61	60,000 80,700 140,700			140,700		F01	1	0.00 2,996.05 1,498.03
7	153.08 68 C0018	2ND FLOOR AKA BLK 155 .0000 AC	2	BROWN, BRYAN 16 DEANNA DRIVE APT 18 HILLSBOROUGH, NJ 16 DEANNA DR APT 18	08844 PD / 61	60,000 77,200 137,200			137,200		F01	1	0.00 2,911.52 1,455.76
8	153.08 68 C0019	1ST FLOOR AKA BLK 155 .0000 AC	2	LONG, JEFFREY 16 DEANNA DR #19 HILLSBOROUGH, NJ 16 DEANNA DR APT 19	660 08844 PD / 61	60,000 62,100 122,100			122,100		F01	1	0.00 2,855.17 1,427.59
9	153.08 68 C0020	2ND FLOOR AKA BLK 155 .0000 AC	2	BHOSALE, DHANANJAY 9 HUNTLEY WAY BRIDGEWATER, NJ 16 DEANNA DR APT 20	08807 PD / 61	60,000 72,800 132,800			132,800		F01	1	0.00 2,808.21 1,404.11
10	153.08 68 C0021	1ST FLOOR AKA BLK 155 .0000 AC	2	DOSCHER, LAURIE MAE 16 DEANNA DRIVE APT 21 HILLSBOROUGH, NJ 16 DEANNA DR APT 21	08844 PD / 61	60,000 76,700 136,700			136,700		F01	1	0.00 3,010.14 1,505.07
11	153.08 68 C0022	2ND FLOOR AKA BLK 155 .0000 AC	2	STIG, KEVIN J & NIKOLE G 16 DEANNA DRIVE APT 22 HILLSBOROUGH, NJ 16 DEANNA DR APT 22	08844 PD / 61	60,000 76,700 136,700			136,700		F01	1	0.00 2,899.79 1,449.90
12	153.08 68 C0023	1ST FLOOR AKA BLK 155 .0000 AC	2	BACORN, KENNETH & HELEN 16 DEANNA DRIVE APT 23 HILLSBOROUGH, NJ 16 DEANNA DR APT 23	6285 08844 PD / 61	60,000 107,400 167,400			167,400		F01	1	0.00 3,745.07 1,872.54
13	153.08 68 C0024	2ND FLOOR AKA BLK 155 .0000 AC	2	VAICULEVICH, JAMES & LYDIA 950 BUCKELL BAY DR 1510 MIAMI, FL 16 DEANNA DR APT 24	33131 PD / 61	60,000 99,500 159,500			159,500		F01	1	0.00 3,547.83 1,773.92
14	153.08 68 C0025	1ST FLOOR AKA BLK 155 .0000 AC	2	PANKOWSKI, JOANN 16 DEANNA DRIVE APT 25 HILLSBOROUGH, NJ 16 DEANNA DR APT 25	08844 PD / 61	60,000 107,400 167,400			167,400		F01	1	0.00 3,745.07 1,872.54
Page Totals						840,000 1,142,200	0		1,982,200				Block: 153.08 Lot: 68

1	2	3	4	5	6	7	8	9	10	11		
Line	Block No Lot No. Qualification Account #	Land Dimensions Building Description Additional Lots Acreage	Prop Class	Owner's Name Address City State Property Location	Billing Code Zip Code Zoning/Tax Map Pg	Value	Exemptions Code Amount	Net Taxable Value	Deductions Code No Owners	Special Tax Codes	Num Units	Deduction Amt 2021 Tax 2022 1st
						Land Improvemnt Total						
1	153.08 68 C0026	2ND FLOOR AKA BLK 155 .0000 AC	2	CHOVGAN, MYKOLA 16 DEANNA DRIVE APT 26 HILLSBOROUGH, NJ 16 DEANNA DR APT 26	08844 PD / 61	60,000 101,200 161,200		161,200		F01	1	0.00 3,634.70 1,817.35
2	153.08 68 C0027	1ST FLOOR .0000 AC	2	DELAPENA, REYNALDO & ZEYNEP, C 16 DEANNA DRIVE APT 27 HILLSBOROUGH, NJ 16 DEANNA DR APT 27	08844 PD / 61	60,000 75,300 135,300		135,300		F01	1	0.00 2,866.91 1,433.46
3	153.08 68 C0028	2ND FLOOR AKA BLK 155 .0000 AC	2	GERHARDT, PATRICIA A P O BOX 6103 HILLSBOROUGH, NJ 16 DEANNA DR APT 28	1175 08844 PD / 61	60,000 75,300 135,300		135,300		F01	1	0.00 2,866.91 1,433.46
4	153.08 68 C0029	1ST FLOOR AKA BLK 155 .0000 AC	2	SROUJI, MATILDA & HANI 16 DEANNA DRIVE UNIT 29 HILLSBOROUGH, NJ 16 DEANNA DR APT 29	08844 PD / 61	60,000 74,800 134,800		134,800	S1 3	F01	1	250.00 2,605.17 1,302.59
5	153.08 68 C0030	2ND FLOOR AKA BLK 155 .0000 AC	2	RENO, THOMAS 16 DEANNA DRIVE UNIT 30 HILLSBOROUGH, NJ 16 DEANNA DR APT 30	08844 PD / 61	60,000 72,800 132,800		132,800		F01	1	0.00 2,808.21 1,404.11
6	153.08 68 C0031	1ST FLOOR AKA BLK 155 .0000 AC	2	ZURAWIECKI, GERALD 16 DEANNA DRIVE APT 31 HILLSBOROUGH, NJ 16 DEANNA DR APT 31	08844 PD / 61	60,000 72,600 132,600		132,600		F01	1	0.00 2,855.17 1,427.59
7	153.08 68 C0032	2ND FLOOR AKA BLK 155 .0000 AC	2	16 DEANNA DRIVE, LLC 107 MONROE AVENUE BELLE MEAD, NJ 16 DEANNA DR APT 32	08502 PD / 61	60,000 71,500 131,500		131,500		F01	1	0.00 2,775.34 1,387.67
8	153.08 68 C0033	1ST FLOOR AKA BLK 155 .0000 AC	2	SETHI, VIKAS 342 KINGS BRIDGE COURT OLD BRIDGE, NJ 18 DEANNA DR APT 33	08857 PD / 61	60,000 107,400 167,400		167,400		F01	1	0.00 3,745.07 1,872.54
9	153.08 68 C0034	2ND FLOOR AKA BLK 155 .0000 AC	2	ROGUSKY, DONNA 18 DEANNA DRIVE APT 34 HILLSBOROUGH, NJ 18 DEANNA DR APT 34	08844 PD / 61	60,000 99,500 159,500		159,500		F01	1	0.00 3,547.83 1,773.92
10	153.08 68 C0035	1ST FLOOR AKA BLK 155 .0000 AC	2	HORSBURGH, BRIAN 18 DEANNA DRIVE APT 35 HILLSBOROUGH, NJ 18 DEANNA DR APT 35	08844 PD / 61	60,000 76,200 136,200		136,200		F01	1	0.00 2,888.04 1,444.02
11	153.08 68 C0036	2ND FLOOR AKA BLK 155 .0000 AC	2	PU, HONG 14 GROVE ROAD BASKING RIDGE, NJ 18 DEANNA DR APT 36	07920 PD / 61	60,000 71,500 131,500		131,500		F01	1	0.00 2,775.34 1,387.67
12	153.08 68 C0037	1ST FLOOR AKA BLK 155 .0000 AC	2	CIRULLO, PHYLLIS 18 DEANNA DRIVE APT 37 HILLSBOROUGH, NJ 18 DEANNA DR APT 37	08844 PD / 61	60,000 80,700 140,700		140,700		F01	1	0.00 2,996.05 1,498.03
13	153.08 68 C0038	2ND FLOOR AKA BLK 155 .0000 AC	2	FASSIH, ALI 14 FLORY'S MILL ROAD FLEMINGTON NJ 18 DEANNA DR APT 38	08822 PD / 61	60,000 77,200 137,200		137,200		F01	1	0.00 2,911.52 1,455.76
14	153.08 68 C0039	1ST FLOOR AKA BLK 155 .0000 AC	2	ROLL, LISA 18 DEANNA DRIVE APT 39 HILLSBOROUGH, NJ 18 DEANNA DR APT 39	08844 PD / 61	60,000 79,400 139,400		139,400		F01	1	0.00 2,963.18 1,481.59
Page Totals				S1 250		840,000 1,135,400	0	1,975,400				Block: 153.08 Lot: 68

1	2	3	4	5	6	7	8	9	10	11		
Line	Block No Lot No. Qualification Account #	Land Dimensions Building Description Additional Lots Acreage	Prop Class	Owner's Name Address City State Property Location	Billing Code Zip Code Zoning/Tax Map Pg	Value	Exemptions Code Amount	Net Taxable Value	Deductions Code No Owners	Special Tax Codes	Num Units	Deduction Amt 2021 Tax 2022 1st
						Land Improvemnt Total						
1	153.08 68 C0040	2ND FLOOR AKA BLK 155 .0000 AC	2	PLUNKETT, KEVIN J & BARBARA 18 DEANNA DRIVE UNIT 40 HILLSBOROUGH, NJ 18 DEANNA DR APT 40	08844 PD / 61	60,000 72,800 132,800		132,800		F01	1	0.00 2,808.21 1,404.11
2	153.08 68 C0041	1ST FLOOR AKA BLK 155 .0000 AC	2	RIORDAN, EDWARD D & BARBARA J 2 WESTBROOK AVENUE HILLSBOROUGH, NJ 18 DEANNA DR APT 41	08844 PD / 61	60,000 55,700 115,700		115,700		F01	1	0.00 2,855.17 1,427.59
3	153.08 68 C0042	2ND FLOOR AKA BLK 155 .0000 AC	2	DIEFENBACH, DONNA JEAN 18 DEANNA DRIVE APT 42 HILLSBOROUGH, NJ 18 DEANNA DR APT 42	08844 PD / 61	60,000 71,500 131,500		131,500		F01	1	0.00 2,775.34 1,387.67
4	153.08 68 C0043	1ST FLOOR AKA BLK 155 .0000 AC	2	HASRAJANI, MANISH 34 PIERSON DRIVE HILLSBOROUGH, NJ 18 DEANNA DR APT 43	08844 PD / 61	60,000 74,800 134,800		134,800		F01	1	0.00 2,855.17 1,427.59
5	153.08 68 C0044	2ND FLOOR AKA BLK 155 .0000 AC	2	NICHOLSON, JUSSARA 18 DEANNA DRIVE APT 44 HILLSBOROUGH, NJ 18 DEANNA DR APT 44	08844 PD / 61	60,000 71,500 131,500		131,500		F01	1	0.00 2,775.34 1,387.67
6	153.08 68 C0045	1ST FLOOR AKA BLK 155 .0000 AC	2	SMITH, CAROL V 18 DEANNA DRIVE APT 45 HILLSBOROUGH, NJ 18 DEANNA DR APT 45	08844 PD / 61	60,000 55,700 115,700		115,700		F01	1	0.00 2,855.17 1,427.59
7	153.08 68 C0046	2ND FLOOR AKA BLK 155 .0000 AC	2	SCHWARZ, K MARGARET 18 DEANNA DRIVE APT 46 HILLSBOROUGH, NJ 18 DEANNA DR APT 46	1175 08844 PD / 61	60,000 61,200 121,200		121,200		F01	1	0.00 2,808.21 1,404.11
8	153.08 68 C0047	1ST FLOOR AKA BLK 155 .0000 AC	2	MORELLI, CYNTHIA 18 DEANNA DRIVE APT 47 HILLSBOROUGH, NJ 18 DEANNA DR APT 47	08844 PD / 61	60,000 105,600 165,600		165,600		F01	1	0.00 3,745.07 1,872.54
9	153.08 68 C0048	2ND FLOOR .0000 AC	2	CLAVIS, SHONDELL 18 DEANNA DRIVE APT 48 HILLSBOROUGH, NJ 18 DEANNA DR APT 48	08844 PD / 61	60,000 107,400 167,400		167,400		F01	1	0.00 3,745.07 1,872.54
10	153.08 68 C0049	1ST FLOOR AKA BLK 155 .0000 AC	2	ZHANG, JINMING 28 DEANNA DRIVE APT 49 HILLSBOROUGH, NJ 28 DEANNA DR APT 49	08844 PD / 61	60,000 74,800 134,800		134,800		F01	1	0.00 2,855.17 1,427.59
11	153.08 68 C0050	2ND FLOOR AKA BLK 155 .0000 AC	2	BELINSKIY, MIKHAIL & IRINA & ET AL 28 DEANNA DRIVE APT 50 HILLSBOROUGH, NJ 28 DEANNA DR APT 50	08844 PD / 61	60,000 71,500 131,500		131,500		F01	1	0.00 2,775.34 1,387.67
12	153.08 68 C0051	1ST FLOOR AKA BLK 155 .0000 AC	2	LEVASH, MICHELLE 28 DEANNA DR, APT 51 HILLSBOROUGH, NJ 28 DEANNA DR APT 51	08844 PD / 61	60,000 77,100 137,100		137,100		F01	1	0.00 2,888.04 1,444.02
13	153.08 68 C0052	2ND FLOOR AKA BLK 155 .0000 AC	2	MAIORANO, ANTHONY F 28 DEANNA DRIVE APT 52 HILLSBOROUGH, NJ 28 DEANNA DR APT 52	08844 PD / 61	60,000 72,800 132,800		132,800		F01	1	0.00 2,808.21 1,404.11
14	153.08 68 C0053	1ST FLOOR AKA BLK 155 .0000 AC	2	O'NEIL, DENNIS J 17 RED MAPLE LANE BELLE MEAD, NJ 28 DEANNA DR APT 53	08502 PD / 61	60,000 80,700 140,700		140,700		F01	1	0.00 2,996.05 1,498.03
Page Totals						840,000 1,053,100	0	1,893,100				Block: 153.08 Lot: 68

1	2	3	4	5	6	7	8	9	10	11		
Line	Block No Lot No. Qualification Account #	Land Dimensions Building Description Additional Lots Acreage	Prop Class	Owner's Name Address City State Property Location	Billing Code Zip Code Zoning/Tax Map Pg	Value	Exemptions Code Amount	Net Taxable Value	Deductions Code No Owners	Special Tax Codes	Num Units	Deduction Amt 2021 Tax 2022 1st
						Land Improvemnt Total						
1	153.08 68 C0054	2ND FLOOR AKA BLK 155 .0000 AC	2	NEAL, ANDREA 28 DEANNA DRIVE APT 54 HILLSBOROUGH, NJ 28 DEANNA DR APT 54	1175 08844 PD / 61	60,000 77,200 137,200		137,200		F01	1	0.00 2,911.52 1,455.76
2	153.08 68 C0055	1ST FLOOR AKA BLK 155 .0000 AC	2	KALADAS LIVING TRUST/KALADAS,R TRST 28 DEANNA DRIVE APT 55 HILLSBOROUGH, NJ 28 DEANNA DR APT 55	08844 PD / 61	60,000 62,100 122,100		122,100	S1 W1	1	1	500.00 2,388.04 1,194.02
3	153.08 68 C0056	2ND FLOOR AKA BLK 155 .0000 AC	2	BOHRER, MICHAEL & MARY 28 DEANNA DRIVE APT 56 HILLSBOROUGH, NJ 28 DEANNA DR APT 56	08844 PD / 61	60,000 75,700 135,700		135,700		F01	1	0.00 2,981.96 1,490.98
4	153.08 68 C0057	1ST FLOOR AKA BLK 155 .0000 AC	2	MICHAEL FUND LLC, 3 TALL OAKS DR WARREN, NJ 28 DEANNA DR APT 57	07059 PD / 61	60,000 78,000 138,000		138,000		F01	1	0.00 2,930.30 1,465.15
5	153.08 68 C0058	2ND FLOOR AKA BLK 155 .0000 AC	2	BARRY, MARILYN 28 DEANNA DRIVE APT 58 HILLSBOROUGH, NJ 28 DEANNA DR APT 58	08844 PD / 61	60,000 71,500 131,500		131,500		F01	1	0.00 2,775.34 1,387.67
6	153.08 68 C0059	1ST FLOOR AKA BLK 155 .0000 AC	2	MC CARTNEY, KELLY-MARIE 28 DEANNA DRIVE APT 59 HILLSBOROUGH, NJ 28 DEANNA DR APT 59	08844 PD / 61	60,000 74,800 134,800		134,800		F01	1	0.00 2,855.17 1,427.59
7	153.08 68 C0060	2ND FLOOR BLK 155 .0000 AC	2	SHANMUGAM, JAYACHANDRAN 28 DEANNA DRIVE APT 60 HILLSBOROUGH, NJ 28 DEANNA DR APT 60	08844 PD / 61	60,000 75,900 135,900		135,900		F01	1	0.00 2,881.00 1,440.50
8	153.08 68 C0061	1ST FLOOR AKA BLK 155 .0000 AC	2	KUPIEC, WILLIAM 28 DEANNA DRIVE APT 61 HILLSBOROUGH, NJ 28 DEANNA DR APT 61	08844 PD / 61	60,000 74,800 134,800		134,800		F01	1	0.00 2,855.17 1,427.59
9	153.08 68 C0062	2ND FLOOR AKA BLK 155 .0000 AC	2	CAREY, RONALD 28 DEANNA DRIVE APT 62 HILLSBOROUGH, NJ 28 DEANNA DR APT 62	1175 08844 PD / 61	60,000 71,500 131,500		131,500		F01	1	0.00 2,775.34 1,387.67
10	153.08 68 C0063	1ST FLOOR AKA BLK 155 .0000 AC	2	HENDRY, CHRISTIE L 28 DEANNA DRIVE APT 63 HILLSBOROUGH, NJ 28 DEANNA DR APT 63	08844 PD / 61	60,000 78,400 138,400		138,400		F01	1	0.00 2,996.05 1,498.03
11	153.08 68 C0064	2ND FLOOR AKA BLK 155 .0000 AC	2	MATTHEWS, THEODORE L 28 DEANNA DRIVE AT 64 HILLSBOROUGH, NJ 28 DEANNA DR APT 64	08844 PD / 61	60,000 76,800 136,800		136,800		F01	1	0.00 2,902.13 1,451.07
12	153.08 68 C0065	1ST FLOOR AKA BLK 155 .0000 AC	2	ZHANG, ZHIWEI & LI, WEI 32 DEANNA DR APT 65 HILLSBOROUGH, NJ 32 DEANNA DR APT 65	08844 PD / 61	60,000 107,400 167,400		167,400		F01	1	0.00 3,745.07 1,872.54
13	153.08 68 C0066	2ND FLOOR AKA BLK 155 .0000 AC	2	GEJGUS, MILAN & OLEKSYN, IVANNA 32 DEANNA DR APT 66 HILLSBOROUGH, NJ 32 DEANNA DR APT 66	08844 PD / 61	60,000 104,400 164,400		164,400		F01	1	0.00 3,745.07 1,872.54
14	153.08 68 C0067	1ST FLOOR AKA BLK 155 .0000 AC	2	GAUSZ, KATHRYN 32 DEANNA DR APT 67 HILLSBOROUGH, NJ 32 DEANNA DR APT 67	08844 PD / 61	60,000 78,000 138,000		138,000		F01	1	0.00 2,963.18 1,481.59
Page Totals				S1 250	W1 250	840,000 1,106,500	0	1,946,500				Block: 153.08 Lot: 68

1	2	3	4	5	6	7	8	9	10	11		
Line	Block No Lot No. Qualification Account #	Land Dimensions Building Description Additional Lots Acreage	Prop Class	Owner's Name Address City State Property Location	Billing Code Zip Code Zoning/Tax Map Pg	Value	Exemptions Code Amount	Net Taxable Value	Deductions Code No Owners	Special Tax Codes	Num Units	Deduction Amt 2021 Tax 2022 1st
						Land Improvemnt Total						
1	153.08 68 C0068	2ND FLOOR AKA BLK 155 .0000 AC	2	JOICE2KM LLC, 5 THOR SOLBERG RD WHITEHOUSE STATION, NJ 32 DEANNA DR APT 68	08889 PD / 61	60,000 71,500 131,500		131,500		F01	1	0.00 2,775.34 1,387.67
2	153.08 68 C0069	1ST FLOOR AKA BLK 155 .0000 AC	2	THIRUNAVUKARASU, ANBALAGAN & EZHILA 32 DEANNA DRIVE HILLSBOROUGH, NJ 32 DEANNA DR APT 69	08844 PD / 61	60,000 80,700 140,700		140,700		F01	1	0.00 2,996.05 1,498.03
3	153.08 68 C0070	2ND FLOOR AKA BLK 155 .0000 AC	2	HUANG, YITENG & YE SHERRY 80 BLACKBURN LAND BASKING RIDGE, NJ 32 DEANNA DR APT 70	07920 PD / 61	60,000 77,200 137,200		137,200		F01	1	0.00 2,911.52 1,455.76
4	153.08 68 C0071	1ST FLOOR AKA BLK 155 .0000 AC	2	US BANK TRUST C/O HUDSON MANAGEMENT 3701 REGENT BLVD SU 200 IRVING TX 32 DEANNA DR APT 71	75063 PD / 61	60,000 79,400 139,400		139,400		F01	1	0.00 2,855.17 1,427.59
5	153.08 68 C0072	2ND FLOOR AKA BLK 155 .0000 AC	2	FRACZEK, MALGORZATA 32 DEANNA DRIVE APT 72 HILLSBOROUGH, NJ 32 DEANNA DR APT 72	08844 PD / 61	60,000 75,900 135,900		135,900		F01	1	0.00 2,881.00 1,440.50
6	153.08 68 C0073	1ST FLOOR AKA BLK 155 .0000 AC	2	INCAO, PATRICIA 32 DEANNA DRIVE APT 73 HILLSBOROUGH, NJ 32 DEANNA DR APT 73	08844 PD / 61	60,000 78,400 138,400		138,400		F01	1	0.00 2,963.18 1,481.59
7	153.08 68 C0074	2ND FLOOR AKA BLK 155 .0000 AC	2	BRUCKER, JOHN S 1 ROSE LANE SPARTA, NJ 32 DEANNA DR APT 74	1175 07871 PD / 61	60,000 71,500 131,500		131,500		F01	1	0.00 2,775.34 1,387.67
8	153.08 68 C0075	1ST FLOOR AKA BLK 155 .0000 AC	2	ORKIN, NEIL 6 STEEPLE DRIVE HILLSBOROUGH, NJ 32 DEANNA DR APT 75	08844 PD / 61	60,000 76,200 136,200		136,200		F01	1	0.00 2,888.04 1,444.02
9	153.08 68 C0076	2ND FLOOR AKA BLK 155 .0000 AC	2	IDEN, WILLIAM ALAN & CAROL LEE 1109 VAN ARSDEL DRIVE NESHANIC STATION, NJ 32 DEANNA DR APT 76	08853 PD / 61	60,000 77,200 137,200		137,200		F01	1	0.00 2,911.52 1,455.76
10	153.08 68 C0077	1ST FLOOR AKA BLK 155 .0000 AC	2	LOMBARDI, SHAWN P 55 CHERRY WOOD DRIVE SOMERSET, NJ 32 DEANNA DR APT 77	08873 PD / 61	60,000 76,200 136,200		136,200		F01	1	0.00 2,888.04 1,444.02
11	153.08 68 C0078	2ND FLOOR AKA BLK 155 .0000 AC	2	MORAN, PATRICK J 105 NARITICONG TRAIL WHITEHOUSE STA, NJ 32 DEANNA DR APT 78	6285 08889 PD / 61	60,000 72,800 132,800		132,800		F01	1	0.00 2,808.21 1,404.11
12	153.08 68 C0079	1ST FLOOR AKA BLK 155 .0000 AC	2	BOSSA, ALBERTO & MELBA 32 DEANNA DRIVE APT 79 HILLSBOROUGH, NJ 32 DEANNA DR APT 79	4440 08844 PD / 61	60,000 108,700 168,700		168,700		F01	1	0.00 3,594.79 1,797.40
13	153.08 68 C0080	2ND FLOOR AKA BLK 155 .0000 AC	2	RICCI, ANNEMARIE P 32 DEANNA DRIVE APT 80 HILLSBOROUGH, NJ 32 DEANNA DR APT 80	08844 PD / 61	60,000 99,100 159,100		159,100		F01	1	0.00 3,538.44 1,769.22
14	153.08 68 C0081	1ST FLOOR AKA BLK 155 .0000 AC	2	YESHIN, DMITRIY 34 DEANNA DR. APT 81 HILLSBOROUGH, NJ 34 DEANNA DR APT 81	6771 08844 PD / 61	60,000 74,100 134,100		134,100		F01	1	0.00 2,977.26 1,488.63
Page Totals						840,000 1,118,900	0	1,958,900				Block: 153.08 Lot: 68

1	2	3	4	5	6	7	8	9	10	11		
Line	Block No Lot No. Qualification Account #	Land Dimensions Building Description Additional Lots Acreage	Prop Class	Owner's Name Address City State Property Location	Billing Code Zip Code Zoning/Tax Map Pg	Value	Exemptions Code Amount	Net Taxable Value	Deductions Code No Owners	Special Tax Codes	Num Units	Deduction Amt 2021 Tax 2022 1st
						Land Improvemnt Total						
1	153.08 68 C0082	2ND FLOOR AKA BLK 155 .0000 AC	2	MUSA, OSAMA M 16 LAURA LANE BEDMINSTER, NJ 34 DEANNA DR APT 82	07921 PD / 61	60,000 81,300 141,300		141,300		F01	1	0.00 3,010.14 1,505.07
2	153.08 68 C0083	1ST FLOOR AKA BLK 155 .0000 AC	2	BARANIECKI, DANIEL & AGNIESZKA 3 QUICK DRIVE HILLSBOROUGH, NJ 34 DEANNA DR APT 83	08844 PD / 61	60,000 76,700 136,700		136,700		F01	1	0.00 2,899.79 1,449.90
3	153.08 68 C0084	2ND FLOOR AKA BLK 155 .0000 AC	2	YESHIN, DMITRIY 34 DEANNA DR APT 84 HILLSBOROUGH, NJ 34 DEANNA DR APT 84	08844 PD / 61	60,000 76,700 136,700		136,700		F01	1	0.00 2,899.79 1,449.90
4	153.08 68 C0085	1ST FLOOR AKA BLK 155 .0000 AC	2	DOMANSKI, ANDRZEJ & DOMANSKA, GRAZYNA 418 RAIROAD AVENUE SOUTH AMBOY, NJ 34 DEANNA DR APT 85	08879 PD / 61	60,000 75,300 135,300		135,300		F01	1	0.00 2,866.91 1,433.46
5	153.08 68 C0086	2ND FLOOR AKA BLK 155 .0000 AC	2	ZOFCIN, ALEXANDRA 34 DEANNA DRIVE APT 86 HILLSBOROUGH, NJ 34 DEANNA DR APT 86	08844 PD / 61	60,000 80,900 140,900		140,900		F01	1	0.00 3,000.74 1,500.37
6	153.08 68 C0087	1ST FLOOR AKA BLK 155 .0000 AC	2	DELAPENA, REYNALDO & ZEYNEP 34 DEANNA DRIVE APT #87 HILLSBOROUGH, NJ 34 DEANNA DR APT 87	08844 PD / 61	60,000 86,800 146,800		146,800		F01	1	0.00 3,010.14 1,505.07
7	153.08 68 C0088	2ND FLOOR AKA BLK 155 .0000 AC	2	BURKE, LAURA 34 DEANNA DRIVE APT 88 HILLSBOROUGH, NJ 34 DEANNA DR APT 88	08844 PD / 61	60,000 80,900 140,900		140,900		F01	1	0.00 3,000.74 1,500.37
8	153.08 68 C0089	1ST FLOOR AKA BLK 155 .0000 AC	2	STODDARD, ELIZABETH 34 DEANNA DRIVE APT 89 HILLSBOROUGH, NJ 34 DEANNA DR APT 89	08844 PD / 61	60,000 77,600 137,600		137,600		F01	1	0.00 3,010.14 1,505.07
9	153.08 68 C0090	2ND FLOOR AKA BLK 155 .0000 AC	2	MEISWINKLE, KRISTIAN 34 DEANNA DRIVE APT 90 HILLSBOROUGH, NJ 34 DEANNA DR APT 90	08844 PD / 61	60,000 81,300 141,300		141,300		F01	1	0.00 3,010.14 1,505.07
10	153.08 68 C0091	1ST FLOOR AKA BLK 155 .0000 AC	2	BROWN, LAURA L & GOLWAY, MARY E 34 DEANNA DR APT 91 HILLSBOROUGH, NJ 34 DEANNA DR APT 91	08844 PD / 61	60,000 81,300 141,300		141,300		F01	1	0.00 3,010.14 1,505.07
11	153.08 68 C0092	2ND FLOOR AKA BLK 155 .0000 AC	2	MARAMPALLI, SHILPA 34 DEANNA DR HILLSBOROUGH, NJ 34 DEANNA DR APT 92	08844 PD / 61	60,000 80,900 140,900		140,900		F01	1	0.00 2,899.79 1,449.90
12	153.08 68 C0093	1ST FLOOR AKA BLK 155 .0000 AC	2	BARANOWSKI, WILLIAM S 34 DEANNA DRIVE APT 93 HILLSBOROUGH, NJ 34 DEANNA DR APT 93	08844 PD / 61	60,000 79,000 139,000		139,000		F01	1	0.00 2,956.14 1,478.07
13	153.08 68 C0094	2ND FLOOR AKA BLK 155 .0000 AC	2	GIBOYEUX, JESSICA 34 DEANNA DRIVE APT 94 HILLSBOROUGH, NJ 34 DEANNA DR APT 94	08844 PD / 61	60,000 80,900 140,900		140,900		F01	1	0.00 3,000.74 1,500.37
14	153.08 68 C0095	1ST FLOOR AKA BLK 155 .0000 AC	2	LIU, CHIH HUNG 107 MONROE AVE BELLE MEAD NJ 34 DEANNA DR APT 95	08502 PD / 61	60,000 81,300 141,300		141,300		F01	1	0.00 3,010.14 1,505.07
Page Totals						840,000 1,120,900	0	1,960,900				Block: 153.08 Lot: 68

1	2	3	4	5	6	7	8	9	10	11		
Line	Block No Lot No. Qualification Account #	Land Dimensions Building Description Additional Lots Acreage	Prop Class	Owner's Name Address City State Property Location	Billing Code Zip Code Zoning/Tax Map Pg	Value	Exemptions Code Amount	Net Taxable Value	Deductions Code No Owners	Special Tax Codes	Num Units	Deduction Amt 2021 Tax 2022 1st
						Land Improvemnt Total						
1	153.08 68 C0096	2ND FLOOR AKA BLK 155 .0000 AC	2	HUSTED, PERRI 30 WATER STREET LEBANON, NJ 34 DEANNA DR APT 96	08833 PD / 61	60,000 58,700 118,700		118,700		F01	1	0.00 2,474.79 1,237.40
2	153.08 68 C0097	1ST FLOOR AKA BLK 155 .0000 AC	2	GRAHAM, KEVIN & KATHLEEN 38 DEANNA DR #97 HILLSBOROUGH, NJ 38 DEANNA DR APT 97	08844 PD / 61	60,000 79,600 139,600		139,600		F01	1	0.00 3,547.83 1,773.92
3	153.08 68 C0098	2ND FLOOR AKA BLK 155 .0000 AC	2	MELENDEZ, JENIZAH A 38 DEANNA DRIVE APT 98 HILLSBOROUGH, NJ 38 DEANNA DR APT 98	08844 PD / 61	60,000 102,900 162,900		162,900		F01	1	0.00 3,634.70 1,817.35
4	153.08 68 C0099	1ST FLOOR AKA BLK 155 .0000 AC	2	NIPER, CONCETTA A 38 DEANNA DRIVE APT 99 HILLSBOROUGH, NJ 38 DEANNA DR APT 99	08844 PD / 61	60,000 64,300 124,300		124,300		F01	1	0.00 2,634.46 1,317.23
5	153.08 68 C0100	2ND FLOOR AKA BLK 155 .0000 AC	2	STOYNOV, STANIMIR 38 DEANNA DRIVE APT 100 HILLSBOROUGH, NJ 38 DEANNA DR APT 100	08844 PD / 61	60,000 79,500 139,500		139,500		F01	1	0.00 3,000.74 1,500.37
6	153.08 68 C0101	1ST FLOOR AKA BLK 155 .0000 AC	2	MALNAK, JULIAN M & ET AL 39 MORRIS PLACE BLOOMFIELD, NJ 38 DEANNA DR APT 101	07003 PD / 61	60,000 74,800 134,800		134,800		F01	1	0.00 2,855.17 1,427.59
7	153.08 68 C0102	2ND FLOOR AKA BLK 155 .0000 AC	2	PALMA, FERDELIZA 38 DEANNA DRIVE APT 102 HILLSBOROUGH, NJ 38 DEANNA DR APT 102	08844 PD / 61	60,000 60,400 120,400		120,400		F01	1	0.00 2,775.34 1,387.67
8	153.08 68 C0103	1ST FLOOR AKA BLK 155 .0000 AC	2	RADER, JAMES R & LYUBOV 38 DEANNA DRIVE APT 103 HILLSBOROUGH, NJ 38 DEANNA DR APT 103	08844 PD / 61	60,000 80,700 140,700		140,700		F01	1	0.00 2,996.05 1,498.03
9	153.08 68 C0104	2ND FLOOR AKA BLK 155 .0000 AC	2	GOLOJUCH, ANDREW 38 DEANNA DRIVE APT 104 HILLSBOROUGH, NJ 38 DEANNA DR APT 104	08844 PD / 61	60,000 82,400 142,400		142,400		F01	1	0.00 2,808.21 1,404.11
10	153.08 68 C0105	1ST FLOOR AKA BLK 155 .0000 AC	2	DOREMUS, JOHN 38 DEANNA DRIVE APT 105 HILLSBOROUGH, NJ 38 DEANNA DR APT 105	08844 PD / 61	60,000 55,700 115,700		115,700		F01	1	0.00 2,855.17 1,427.59
11	153.08 68 C0106	2ND FLOOR AKA BLK 155 .0000 AC	2	SULLIVAN, RYAN 38 DEANNA DR APT 106 HILLSBOROUGH, NJ 38 DEANNA DR APT 106	08844 PD / 61	60,000 81,100 141,100		141,100		F01	1	0.00 2,902.13 1,451.07
12	153.08 68 C0107	1ST FLOOR AKA BLK 155 .0000 AC	2	SOYAL, AYSEGUL & DELAPENA ZEYNEP 38 DEANNA DR APT 107 HILLSBOROUGH, NJ 38 DEANNA DR APT 107	08844 PD / 61	60,000 75,700 135,700		135,700		F01	1	0.00 2,876.31 1,438.16
13	153.08 68 C0108	2ND FLOOR AKA BLK 155 .0000 AC	2	GAVIN, DEBRA 38 DEANNA DRIVE APT 108 HILLSBOROUGH, NJ 38 DEANNA DR APT 108	08844 PD / 61	60,000 71,500 131,500		131,500		F01	1	0.00 2,775.34 1,387.67
14	153.08 68 C0109	1ST FLOOR AKA BLK 155 .0000 AC	2	STECK, FREDERICK JR 38 DEANNA DRIVE APT 109 HILLSBOROUGH, NJ 38 DEANNA DR APT 109	6225 08844 PD / 61	60,000 81,300 141,300		141,300		F01	1	0.00 3,010.14 1,505.07
Page Totals						840,000 1,048,600	0	1,888,600				Block: 153.08 Lot: 68

1	2	3	4	5	6	7	8	9	10	11		
Line	Block No Lot No. Qualification Account #	Land Dimensions Building Description Additional Lots Acreage	Prop Class	Owner's Name Address City State Property Location	Billing Code Zip Code Zoning/Tax Map Pg	Value	Exemptions Code Amount	Net Taxable Value	Deductions Code No Owners	Special Tax Codes	Num Units	Deduction Amt 2021 Tax 2022 1st
						Land Improvemnt Total						
1	153.08 68 C0110	2ND FLOOR AKA BLK 155 .0000 AC	2	DU, JICHANG & LIU, TING 38 DEANNA DR APT 110 HILLSBOROUGH, NJ 38 DEANNA DR APT 110	08844 PD / 61	60,000 81,300 141,300		141,300		F01	1	0.00 3,010.14 1,505.07
2	153.08 68 C0111	1ST FLOOR AKA BLK 155 .0000 AC	2	NRS INVESTMENTS, LLC 8 RUNYON STREET HILLSBOROUGH, NJ 38 DEANNA DR APT 111	08844 PD / 61	60,000 101,400 161,400		161,400		F01	1	0.00 3,594.79 1,797.40
3	153.08 68 C0112	2ND FLOOR AKA BLK 155 .0000 AC	2	LUBRANO, FAUSTO L 2292 TOURSDALE DRIVE EASTON, PA 38 DEANNA DR APT 112	18045 PD / 61	60,000 107,000 167,000		167,000		F01	1	0.00 3,733.32 1,866.66
4	153.08 68 C0113	1ST FLOOR AKA BLK 155 .0000 AC	2	SANITI INTERNATIONAL, INC 44 DEANNA DRIVE APT 113 HILLSBOROUGH, NJ 44 DEANNA DR APT 113	08844 PD / 61	60,000 76,200 136,200		136,200		F01	1	0.00 2,888.04 1,444.02
5	153.08 68 C0114	2ND FLOOR AKA BLK 155 .0000 AC	2	MASELLI, DONNA P O BOX 5854 HILLSBOROUGH, NJ 44 DEANNA DR APT 114	660 08844 PD / 61	60,000 75,900 135,900		135,900		F01	1	0.00 2,911.52 1,455.76
6	153.08 68 C0115	1ST FLOOR AKA BLK 155 .0000 AC	2	CHIN, TSUJUI 44 DEANNA DRIVE APT 115 HILLSBOROUGH, NJ 44 DEANNA DR APT 115	08844 PD / 61	60,000 81,600 141,600		141,600		F01	1	0.00 2,855.17 1,427.59
7	153.08 68 C0116	2ND FLOOR AKA BLK 155 .0000 AC	2	WILDGUST, CATHERINE 44 DEANNA DRIVE APT 116 HILLSBOROUGH, NJ 44 DEANNA DR APT 116	1175 08844 PD / 61	60,000 53,300 113,300		113,300		F01	1	0.00 2,911.52 1,455.76
8	153.08 68 C0117	1ST FLOOR AKA BLK 155 .0000 AC	2	ALTMAN, LAWRENCE 44 DEANNA DRIVE APT 117 HILLSBOROUGH, NJ 44 DEANNA DR APT 117	08844 PD / 61	60,000 79,900 139,900		139,900		F01	1	0.00 2,977.26 1,488.63
9	153.08 68 C0118	2ND FLOOR AKA BLK 155 .0000 AC	2	YASINCHUK, OLENA 44 DEANNA DRIVE APT 118 HILLSBOROUGH, NJ 44 DEANNA DR APT 118	08844 PD / 61	60,000 76,700 136,700		136,700		F01	1	0.00 2,899.79 1,449.90
10	153.08 68 C0119	1ST FLOOR AKA BLK 155 .0000 AC	2	TORRES, BERNARDO 44 DEANNA DRIVE APT 119 HILLSBOROUGH, NJ 44 DEANNA DR APT 119	08844 PD / 61	60,000 107,400 167,400		167,400		F01	1	0.00 3,745.07 1,872.54
11	153.08 68 C0120	2ND FLOOR AKA BLK 155 .0000 AC	2	RYDEN, CHRISTOPHER & ROBIN L ET AL 28 WOOLSTON WAY WASHINGTON, NJ 44 DEANNA DR APT 120	07882 PD / 61	60,000 107,400 167,400		167,400		F01	1	0.00 3,745.07 1,872.54
12	153.08 68 C0121	1ST FLOOR AKA BLK 155 .0000 AC	2	CHMURA, SUSAN 44 DEANNA DRIVE APT 121 HILLSBOROUGH, NJ 44 DEANNA DR APT 121	08844 PD / 61	60,000 107,400 167,400		167,400		F01	1	0.00 3,745.07 1,872.54
13	153.08 68 C0122	2ND FLOOR AKA BLK 155 .0000 AC	2	MORA, MARIA 44 DEANNA DRIVE APT 122 HILLSBOROUGH, NJ 44 DEANNA DR APT 122	08844 PD / 61	60,000 113,500 173,500		173,500		F01	1	0.00 3,895.34 1,947.67
14	153.08 68 C0123	1ST FLOOR AKA BLK 155 .0000 AC	2	MCINTIRE, BLAKE & MCINTIRE, DIANE 44 DEANNA DRIVE HILLSBOROUGH, NJ 44 DEANNA DR APT 123	08844 PD / 61	60,000 76,700 136,700		136,700		F01	1	0.00 2,899.79 1,449.90
Page Totals						840,000 1,245,700	0	2,085,700				Block: 153.08 Lot: 68

1	2	3	4	5	6	7	8	9	10	11		
Line	Block No Lot No. Qualification Account #	Land Dimensions Building Description Additional Lots Acreage	Prop Class	Owner's Name Address City State Property Location	Billing Code Zip Code Zoning/Tax Map Pg	Value	Exemptions Code Amount	Net Taxable Value	Deductions Code No Owners	Special Tax Codes	Num Units	Deduction Amt 2021 Tax 2022 1st
						Land Improvemnt Total						
1	153.08 68 C0124	2ND FLOOR AKA BLK 155 .0000 AC	2	KIBALO, EDWARD 854 SHERWOOD ROAD BRIDGEWATER, NJ 44 DEANNA DR APT 124	08807 PD / 61	60,000 76,700 136,700		136,700		F01	1	0.00 2,899.79 1,449.90
2	153.08 68 C0125	1ST FLOOR AKA BLK 155 .0000 AC	2	KOSTELANSKY, BRYAN 44 DEANNA DRIVE APT 125 HILLSBOROUGH, NJ 44 DEANNA DR APT 125	08844 PD / 61	60,000 76,200 136,200		136,200		F01	1	0.00 2,888.04 1,444.02
3	153.08 68 C0126	2ND FLOOR AKA BLK 155 .0000 AC	2	FASCIO, GERARD 44 DEANNA DRIVE APT 126 HILLSBOROUGH, NJ 44 DEANNA DR APT 126	08844 PD / 61	60,000 77,200 137,200		137,200		F01	1	0.00 2,911.52 1,455.76
4	153.08 68 C0127	1ST FLOOR AKA BLK 155 .0000 AC	2	44-127 DEANNA DRIVE LLC 44 DEANNA DR APT 127 HILLSBOROUGH, NJ 44 DEANNA DR APT 127	08844 PD / 61	60,000 74,800 134,800		134,800		F01	1	0.00 2,855.17 1,427.59
5	153.08 68 C0128	2ND FLOOR AKA BLK 155 .0000 AC	2	LUMIA-WILKENS, F & WILKENS, GLEN 44 DEANNA DRIVE APT 128 HILLSBOROUGH, NJ 44 DEANNA DR APT 128	1175 08844 PD / 61	60,000 77,200 137,200		137,200		F01	1	0.00 2,911.52 1,455.76
6	153.08 68 C0129	1ST FLOOR AKA BLK 155 .0000 AC	2	MCMULLEN, STEPHANIE 50 DEANNA DRIVE APT 129 HILLSBOROUGH, NJ 50 DEANNA DR APT 129	08844 PD / 61	60,000 105,600 165,600		165,600		F01	1	0.00 3,700.45 1,850.23
7	153.08 68 C0130	2ND FLOOR AKA BLK 155 .0000 AC	2	TORRES, VANESSA 50 DEANNA DR. HILLSBOROUGH, NJ 50 DEANNA DR APT 130	08844 PD / 61	60,000 107,400 167,400		167,400		F01	1	0.00 3,745.07 1,872.54
8	153.08 68 C0131	1ST FLOOR AKA BLK 155 .0000 AC	2	CHRISTIE, PATRICIA 50 DEANNA DRIVE APT 131 HILLSBOROUGH, NJ 50 DEANNA DR APT 131	08844 PD / 61	60,000 80,700 140,700		140,700	S1 1	F01	1	250.00 2,746.05 1,373.03
9	153.08 68 C0132	2ND FLOOR AKA BLK 155 .0000 AC	2	DRISCOLL, JUDY PATRICIA 50 DEANNA DRIVE APT 132 HILLSBOROUGH, NJ 50 DEANNA DR APT 132	50 08844 PD / 61	60,000 75,900 135,900		135,900		F01	1	0.00 2,911.52 1,455.76
10	153.08 68 C0133	1ST FLOOR AKA BLK 155 .0000 AC	2	MUSA, OSAMA M 50 DEANNA DR APT 133 HILLSBOROUGH, NJ 50 DEANNA DR APT 133	08844 PD / 61	60,000 79,900 139,900		139,900		F01	1	0.00 2,977.26 1,488.63
11	153.08 68 C0134	2ND FLOOR AKA BLK 155 .0000 AC	2	MUSA, OSAMA M 16 LAURA LANE BEDMINSTER, NJ 50 DEANNA DR APT 134	07921 PD / 61	60,000 79,500 139,500		139,500		F01	1	0.00 2,967.87 1,483.94
12	153.08 68 C0135	1ST FLOOR AKA BLK 155 .0000 AC	2	VONHORN, ASHLEY E 50 DEANNA DR. APT 135 HILLSBOROUGH, NJ 50 DEANNA DR APT 135	08844 PD / 61	60,000 85,900 145,900		145,900		F01	1	0.00 3,120.50 1,560.25
13	153.08 68 C0136	2ND FLOOR AKA BLK 155 .0000 AC	2	MUSA, OSAMA M 16 LAURA LANE BEDMINSTER, NJ 50 DEANNA DR APT 136	07921 PD / 61	60,000 81,300 141,300		141,300		F01	1	0.00 3,010.14 1,505.07
14	153.08 68 C0137	1ST FLOOR AKA BLK 155 .0000 AC	2	CONSTANTINO, PAUL & JACLYN T 50 DEANNA DR APT 137 HILLSBOROUGH, NJ 50 DEANNA DR APT 137	08844 PD / 61	60,000 75,000 135,000		135,000		F01	1	0.00 2,859.86 1,429.93
Page Totals				S1 250		840,000 1,153,300	0	1,993,300				Block: 153.08 Lot: 68

1	2	3		4		5	6	7	8	9	10	11
Line	Block No Lot No. Qualification Account #	Land Dimensions Building Description Additional Lots Acreage	Prop Class	Owner's Name Address City State Property Location	Billing Code Zip Code Zoning/Tax Map Pg	Value	Exemptions Code Amount	Net Taxable Value	Deductions Code No Owners	Special Tax Codes	Num Units	Deduction Amt 2021 Tax 2022 1st
						Land Improvemnt Total						
1	153.08 68 C0138	2ND FLOOR AKA BLK 155 .0000 AC	2	LAPORTA, JOHN 50 DEANNA DRIVE APT 138 HILLSBOROUGH, NJ 50 DEANNA DR APT 138	08844 PD / 61	60,000 81,300 141,300		141,300		F01	1	0.00 3,010.14 1,505.07
2	153.08 68 C0139	1ST FLOOR AKA BLK 155 .0000 AC	2	DIGEROLAMO, JEANETTE 50 DEANNA DRIVE APT 139 HILLSBOROUGH, NJ 50 DEANNA DR APT 139	08844 PD / 61	60,000 81,300 141,300		141,300	S1 1	F01	1	250.00 2,760.14 1,380.07
3	153.08 68 C0140	2ND FLOOR AKA BLK 155 .0000 AC	2	WANG, PING 50 DEANNA DR APT 140 HILLSBOROUGH, NJ 50 DEANNA DR APT 140	08844 PD / 61	60,000 77,300 137,300		137,300		F01	1	0.00 2,967.87 1,483.94
4	153.08 68 C0141	1ST FLOOR AKA BLK 155 .0000 AC	2	OJEDA, ALFONSO & ID O 50 DEANNA DRIVE APT 141 HILLSBROUGH, NJ 50 DEANNA DR APT 141	08844 PD / 61	60,000 80,300 140,300		140,300		F01	1	0.00 2,984.31 1,492.16
5	153.08 68 C0142	2ND FLOOR AKA BLK 155 .0000 AC	2	MASCARO, JOSEPH & POPP, KATLYN 50 DEANNA DRIVE APT 142 HILLSBOROUGH, NJ 50 DEANNA DR APT 142	08844 PD / 61	60,000 71,500 131,500		131,500		F01	1	0.00 2,775.34 1,387.67
6	153.08 68 C0143	1ST FLOOR AKA BLK 155 .0000 AC	2	LARSEN, GEORGE & MARLENE L 2774 HARBORMASTER DRIVE SOUTH PORT, NC 50 DEANNA DR APT 143	28461 PD / 61	60,000 107,400 167,400		167,400		F01	1	0.00 3,745.07 1,872.54
7	153.08 68 C0144	2ND FLOOR AKA BLK 155 .0000 AC	2	DANILCZUK, WOJCIECH & ELZBIETA 50 DEANNA DR APT 144 HILLSBOROUGH, NJ 50 DEANNA DR APT 144	08844 PD / 61	60,000 79,600 139,600		139,600		F01	1	0.00 2,807.10 1,403.55
8	153.08 68 C0145	1ST FLOOR AKA BLK 155 .0000 AC	2	EVINER, AYTEN 60 DEANNA DR, UNIT 145 HILLSBOROUGH, NJ 60 DEANNA DR APT 145	08844 PD / 61	60,000 105,600 165,600		165,600		F01	1	0.00 3,700.45 1,850.23
9	153.08 68 C0146	2ND FLOOR AKA BLK 155 .0000 AC	2	EVANS, THOMAS 60 DEANNA DRIVE APT 146 HILLSBOROUGH, NJ 60 DEANNA DR APT 146	08844 PD / 61	60,000 107,400 167,400		167,400		F01	1	0.00 3,745.07 1,872.54
10	153.08 68 C0147	1ST FLOOR AKA BLK 155 .0000 AC	2	WALTERSCHJET, AMALIA 60 DEANNA DRIVE APT 147 HILLSBOROUGH, NJ 60 DEANNA DR APT 147	08844 PD / 61	60,000 75,300 135,300		135,300		F01	1	0.00 2,866.91 1,433.46
11	153.08 68 C0148	2ND FLOOR AKA BLK 155 .0000 AC	2	DOLGINTSEV, IVAN I 60 DEANNA DIVE APT 148 HILLSBOROUGH, NJ 60 DEANNA DR APT 148	08844 PD / 61	60,000 76,700 136,700		136,700		F01	1	0.00 2,899.79 1,449.90
12	153.08 68 C0149	1ST FLOOR AKA BLK 155 .0000 AC	2	DONOHUE, WILLIAM J 60 DEANNA DRIVE APT 149 HILLSBOROUGH, NJ 60 DEANNA DR APT 149	08844 PD / 61	60,000 79,400 139,400		139,400	V1 1	F01	1	250.00 2,713.18 1,356.59
13	153.08 68 C0150	2ND FLOOR AKA BLK 155 .0000 AC	2	MUSA, OSAMA M. 16 LAURA LANE BEDMINSTER, NJ 60 DEANNA DR APT 150	07921 PD / 61	60,000 77,200 137,200		137,200		F01	1	0.00 2,911.52 1,455.76
14	153.08 68 C0151	1ST FLOOR AKA BLK 155 .0000 AC	2	FOLLO, JANET 60 DEANNA DRIVE APT 151 HILLSBOROUGH, NJ 60 DEANNA DR APT 151	1175 08844 PD / 61	60,000 74,800 134,800		134,800		F01	1	0.00 2,855.17 1,427.59
Page Totals				V1 250 S1 250		840,000 1,175,100	0	2,015,100				Block: 153.08 Lot: 68

1	2	3	4	5	6	7	8	9	10	11		
Line	Block No Lot No. Qualification Account #	Land Dimensions Building Description Additional Lots Acreage	Prop Class	Owner's Name Address City State Property Location	Billing Code Zip Code Zoning/Tax Map Pg	Value	Exemptions Code Amount	Net Taxable Value	Deductions Code No Owners	Special Tax Codes	Num Units	Deduction Amt 2021 Tax 2022 1st
						Land Improvemnt Total						
1	153.08 68 C0152	2ND FLOOR AKA BLK 155 .0000 AC	2	HWANG, SHEAU NING 153 LOUIS ST MAYWOOD, NJ 60 DEANNA DR APT 152	07607 PD / 61	60,000 77,200 137,200		137,200		F01	1	0.00 2,911.52 1,455.76
2	153.08 68 C0153	1ST FLOOR AKA BLK 155 .0000 AC	2	TAWE, WILSON & JOSEPHINE 60 DEANNA DRIVE APT 153 HILLSBOROUGH, NJ 60 DEANNA DR APT 153	08844 PD / 61	60,000 80,700 140,700		140,700		F01	1	0.00 2,996.05 1,498.03
3	153.08 68 C0154	2ND FLOOR AKA BLK 155 .0000 AC	2	OJEDA, ALFONSO & OCHOTECO, IDA 60 DEANNA DRIVE APT 154 HILLSBOROUGH, NJ 60 DEANNA DR APT 154	08844 PD / 61	60,000 77,200 137,200		137,200		F01	1	0.00 2,911.52 1,455.76
4	153.08 68 C0155	1ST FLOOR AKA BLK 155 .0000 AC	2	SAPP, WILLIAM E JR 60 DEANNA DRIVE APT 155 HILLSBOROUGH, NJ 60 DEANNA DR APT 155	08844 PD / 61	60,000 74,800 134,800		134,800		F01	1	0.00 2,855.17 1,427.59
5	153.08 68 C0156	2ND FLOOR AKA BLK 155 .0000 AC	2	GUADIOSO, NICOLA VITO 6 SKY VIEW DRIVE HOPEWELL, NJ 60 DEANNA DR APT 156	524 06525-2813 PD / 61	60,000 72,800 132,800		132,800		F01	1	0.00 2,808.21 1,404.11
6	153.08 68 C0157	1ST FLOOR AKA BLK 155 .0000 AC	2	CARRE, RUSSELL & HEMANTHARAJU, REEM 34 WEST 139TH STREET NEW YORK, NY 60 DEANNA DR APT 157	10037 PD / 61	60,000 81,300 141,300		141,300		F01	1	0.00 3,010.14 1,505.07
7	153.08 68 C0158	2ND FLOOR AKA BLK 155 .0000 AC	2	NORDONE, CHRISTOPHER R 60 DEANNA DRIVE APT 158 HILLSBOROUGH, NJ 60 DEANNA DR APT 158	08844 PD / 61	60,000 81,300 141,300		141,300		F01	1	0.00 3,010.14 1,505.07
8	153.08 68 C0159	1ST FLOOR AKA BLK 155 .0000 AC	2	ZACKERU, KYLE ROBERT & PAULA M. 60 DEANNA DRIVE APT 159 HILLSBOROUGH, NJ 60 DEANNA DR APT 159	08844 PD / 61	60,000 113,500 173,500		173,500		F01	1	0.00 3,895.34 1,947.67
9	153.08 68 C0160	2ND FLOOR AKA BLK 155 .0000 AC	2	SIPIRAN, LIZEHT Z 60 DEANNA DR. APT 160 HILLSBOROUGH, NJ 60 DEANNA DR APT 160	08844 PD / 61	60,000 102,600 162,600		162,600		F01	1	0.00 3,547.83 1,773.92
10	153.08 68 C0161	1ST FLOOR AKA BLK 155 .0000 AC	2	VARIA, ALOK Y & MEHTA, F M 514 ANDRIA AVENUE APT 161 HILLSBOROUGH, NJ 514 ANDRIA AVE APT 161	08844 PD / 61	60,000 81,600 141,600		141,600		F01	1	0.00 2,984.31 1,492.16
11	153.08 68 C0162	2ND FLOOR AKA BLK 155 .0000 AC	2	HASRAJ INVESTMENTS, LLC 34 PIERSON DRIVE HILLSBOROUGH, NJ 514 ANDRIA AVE APT 162	08844 PD / 61	60,000 77,200 137,200		137,200		F01	1	0.00 2,911.52 1,455.76
12	153.08 68 C0163	1ST FLOOR AKA BLK 155 .0000 AC	2	MAGO, MANSI 514 ANDRIA AVE APT 163 HILLSBOROUGH, NJ 514 ANDRIA AVE APT 163	08844 PD / 61	60,000 80,300 140,300		140,300		F01	1	0.00 2,996.05 1,498.03
13	153.08 68 C0164	2ND FLOOR AKA BLK 155 .0000 AC	2	ANDERSON, WILLIAM 514 ANDRIA AVENUE APT 164 HILLSBOROUGH, NJ 514 ANDRIA AVE APT 164	08844 PD / 61	60,000 75,900 135,900		135,900		F01	1	0.00 2,881.00 1,440.50
14	153.08 68 C0165	1ST FLOOR AKA BLK 155 .0000 AC	2	ZANETTI, LISA ANN 514 ANDRIA AVENUE APT 165 HILLSBOROUGH, NJ 514 ANDRIA AVE APT 165	08844 PD / 61	60,000 81,300 141,300		141,300		F01	1	0.00 3,010.14 1,505.07
Page Totals						840,000 1,157,700	0	1,997,700				Block: 153.08 Lot: 68

1	2	3	4	5	6	7	8	9	10	11		
Line	Block No Lot No. Qualification Account #	Land Dimensions Building Description Additional Lots Acreage	Prop Class	Owner's Name Address City State Property Location	Billing Code Zip Code Zoning/Tax Map Pg	Value	Exemptions Code Amount	Net Taxable Value	Deductions Code No Owners	Special Tax Codes	Num Units	Deduction Amt 2021 Tax 2022 1st
						Land Improvemnt Total						
1	153.08 68 C0166	2ND FLOOR AKA BLK 155 .0000 AC	2	LOCICERO, STEVEN & MARIA 14 RADDEL COURT HILLSBOROUGH, NJ 514 ANDRIA AVE APT 166	08844 PD / 61	60,000 81,300 141,300		141,300		F01	1	0.00 3,010.14 1,505.07
2	153.08 68 C0167	1ST FLOOR AKA BLK 155 .0000 AC	2	DAYTON, VIRGINIA B 514 ANDRIA AVENUE APT 167 HILLSBOROUGH, NJ 514 ANDRIA AVE APT 167	08844 PD / 61	60,000 86,800 146,800		146,800		F01	1	0.00 3,010.14 1,505.07
3	153.08 68 C0168	2ND FLOOR AKA BLK 155 .0000 AC	2	POLANCO, SOFIA 514 ANDRIA AVENUE APT 168 HILLSBOROUGH, NJ 514 ANDRIA AVE APT 168	08844 PD / 61	60,000 81,300 141,300		141,300		F01	1	0.00 3,010.14 1,505.07
4	153.08 68 C0169	1ST FLOOR AKA BLK 155 .0000 AC	2	RACHEL FAYE SPINRAD MINOR'S TRUST 514 ANDRIA AVE APT 169 HILLSBOROUGH, NJ 514 ANDRIA AVE APT 169	08844 PD / 61	60,000 79,500 139,500		139,500		F01	1	0.00 2,977.26 1,488.63
5	153.08 68 C0170	2ND FLOOR AKA BLK 155 .0000 AC	2	LIM, HYEWOON 514 ANDRIA AVE APT 170 HILLSBOROUGH, NJ 514 ANDRIA AVE APT 170	08844 PD / 61	60,000 77,300 137,300		137,300		F01	1	0.00 3,024.24 1,512.12
6	153.08 68 C0171	1ST FLOOR AKA BLK 155 .0000 AC	2	AULETTA, HESTER & RICHARD 54 OAK TERRACE HILLSBOROUGH, NJ 514 ANDRIA AVE APT 171	08844 PD / 61	60,000 83,600 143,600		143,600		F01	1	0.00 3,000.74 1,500.37
7	153.08 68 C0172	2ND FLOOR AKA BLK 155 .0000 AC	2	COLANERI, BARBARA 514 ANDRIA AVENUE APT 172 HILLSBOROUGH, NJ 514 ANDRIA AVE APT 172	08844 PD / 61	60,000 58,700 118,700		118,700		F01	1	0.00 2,737.77 1,368.89
8	153.08 68 C0173	1ST FLOOR AKA BLK 155 .0000 AC	2	HADDAD, SINAN 514 ANDRIA AVENU APT 173 HILLSBOROUGH, NJ 514 ANDRIA AVE APT 173	08844 PD / 61	60,000 81,400 141,400		141,400		F01	1	0.00 3,012.49 1,506.25
9	153.08 68 C0174	2ND FLOOR AKA BLK 155 .0000 AC	2	FITZGERALD, GREGG 514 ANDRIA AVENUE APT 174 HILLSBOROUGH, NJ 514 ANDRIA AVE APT 174	08844 PD / 61	60,000 76,800 136,800		136,800		F01	1	0.00 2,902.13 1,451.07
10	153.08 68 C0175	1ST FLOOR AKA BLK 155 .0000 AC	2	CALVO, THOMAS ARTHUR 514 ANDRIA AVENUE APT 175 HILLSBOROUGH, NJ 514 ANDRIA AVE APT 175	08844 PD / 61	60,000 74,800 134,800		134,800		F01	1	0.00 2,855.17 1,427.59
11	153.08 68 C0176	2ND FLOOR AKA BLK 155 .0000 AC	2	FIRETTO, CHRISTOPHER 514 ANDRIA AVE 176 HILLSBOROUGH, NJ 514 ANDRIA AVE APT 176	08844 PD / 61	60,000 75,900 135,900		135,900		F01	1	0.00 2,881.00 1,440.50
12	153.08 68 C0225	1ST FLOOR AKA BLK 155 .0000 AC	2	SMITH, PETER J 320 CHURCH STREET BOUND BROOK, NJ 524 ANDRIA AVE APT 225	1175 08805 PD / 61	60,000 81,600 141,600		141,600		F01	1	0.00 2,996.05 1,498.03
13	153.08 68 C0226	2ND FLOOR AKA BLK 155 .0000 AC	2	SKORNY, VIRGINIA 524 ANDRIA AVENUE #226 HILLSBOROUGH, NJ 524 ANDRIA AVE APT 226	1628 08844 PD / 61	60,000 75,900 135,900		135,900		F01	1	0.00 2,911.52 1,455.76
14	153.08 68 C0227	1ST FLOOR AKA BLK 155 .0000 AC	2	DOYAL, ELIZABETH A 524 ANDRIA AVENUE APT 227 HILLSBOROUGH, NJ 524 ANDRIA AVE APT 227	08844 PD / 61	60,000 76,200 136,200		136,200		F01	1	0.00 2,855.17 1,427.59
Page Totals						840,000 1,091,100	0	1,931,100				Block: 153.08 Lot: 68

1	2	3	4	5	6	7	8	9	10	11		
Line	Block No Lot No. Qualification Account #	Land Dimensions Building Description Additional Lots Acreage	Prop Class	Owner's Name Address City State Property Location	Billing Code Zip Code Zoning/Tax Map Pg	Value	Exemptions Code Amount	Net Taxable Value	Deductions Code No Owners	Special Tax Codes	Num Units	Deduction Amt 2021 Tax 2022 1st
						Land Improvemnt Total						
1	153.08 68 C0228	2ND FLOOR AKA BLK 155 .0000 AC	2	TODISCO, PATRICIA FAYE 524 ANDRIA AVE #228 HILLSBOROUGH, NJ 524 ANDRIA AVE APT 228	08844 PD / 61	60,000 69,400 129,400		129,400		F01	1	0.00 2,911.52 1,455.76
2	153.08 68 C0229	1ST FLOOR AKA BLK 155 .0000 AC	2	HAGHJOO, RASOOL & HAGHJOO, BOBAK 524 ANDRIA AVENUE APT 229 HILLSBOROUGH, NJ 524 ANDRIA AVE APT 229	08844 PD / 61	60,000 74,800 134,800		134,800		F01	1	0.00 2,855.17 1,427.59
3	153.08 68 C0230	2ND FLOOR AKA BLK 155 .0000 AC	2	RONDON, NICOLE F 524 ANDRIA AVE APT 230 HILLSBOROUGH, NJ 524 ANDRIA AVE APT 230	08844 PD / 61	60,000 77,200 137,200		137,200		F01	1	0.00 2,911.52 1,455.76
4	153.08 68 C0231	1ST FLOOR AKA BLK 155 .0000 AC	2	ZYDALLIS, KEITH 524 ANDRIA AVENUE APT 231 HILLSBOROUGH, NJ 524 ANDRIA AVE APT 231	08844 PD / 61	60,000 107,400 167,400		167,400		F01	1	0.00 3,745.07 1,872.54
5	153.08 68 C0232	2ND FLOOR AKA BLK 155 .0000 AC	2	LEWON, MICHAEL T 524 ANDRIA AVE APT 232 HILLSBOROUGH, NJ 524 ANDRIA AVE APT 232	08844 PD / 61	60,000 105,600 165,600		165,600		F01	1	0.00 3,700.45 1,850.23
6	153.08 68 C0233	1ST FLOOR AKA BLK 155 .0000 AC	2	GONZALEZ, GERMAN O & ELIZABETH 524 ANDRIA AVENUE APT 233 HILLSBOROUGH, NJ 524 ANDRIA AVE APT 233	08844 PD / 61	60,000 99,500 159,500		159,500		F01	1	0.00 3,547.83 1,773.92
7	153.08 68 C0234	2ND FLOOR AKA BLK 155 .0000 AC	2	KOSTER, BRIAN C 524 ANDRIA AVE U-234 HILLSBOROUGH, NJ 524 ANDRIA AVE APT 234	08844 PD / 61	60,000 105,600 165,600		165,600		F01	1	0.00 3,700.45 1,850.23
8	153.08 68 C0235	1ST FLOOR AKA BLK 155 .0000 AC	2	GONZALEZ, LEONARDO L 524 ANDRIA AVE APT 235 HILLSBOROUGH, NJ 524 ANDRIA AVE APT 235	08844 PD / 61	60,000 74,800 134,800		134,800		F01	1	0.00 2,855.17 1,427.59
9	153.08 68 C0236	2ND FLOOR AKA BLK 155 .0000 AC	2	HUWANG, QUANG VAN 524 ANDRIA AVE APT 236 HILLSBOROUGH, NJ 524 ANDRIA AVE APT 236	08844 PD / 61	60,000 75,900 135,900		135,900		F01	1	0.00 2,881.00 1,440.50
10	153.08 68 C0237	1ST FLOOR AKA BLK 155 .0000 AC	2	YODER, RONALD K & MARY JANE 412 SOUTH WOODS ROAD HILLSBOROUGH, NJ 524 ANDRIA AVE APT 237	08844 PD / 61	60,000 79,400 139,400		139,400		F01	1	0.00 2,963.18 1,481.59
11	153.08 68 C0238	2ND FLOOR AKA BLK 155 .0000 AC	2	POIESZ, LINDA M 524 ANDRIA AVENUE APT 238 HILLSBOROUGH, NJ 524 ANDRIA AVE APT 238	08844 PD / 61	60,000 77,200 137,200		137,200		F01	1	0.00 2,911.52 1,455.76
12	153.08 68 C0239	1ST FLOOR AKA BLK 155 .0000 AC	2	PORROVECCHIO, FRANK R 524 ANDRIA AVENUE APT 239 HILLSBOROUGH, NJ 524 ANDRIA AVE APT 239	08844 PD / 61	60,000 77,100 137,100		137,100		F01	1	0.00 2,909.18 1,454.59
13	153.08 68 C0240	2ND FLOOR AKA BLK 155 .0000 AC	2	VIVAPRO PROPERTIES, LLC 3 LAWRENCE COURT HILLSBOROUGH, NJ 524 ANDRIA AVE APT 240	08844 PD / 61	60,000 71,100 131,100		131,100		F01	1	0.00 2,765.94 1,382.97
14	153.08 68 C0241	1ST FLOOR AKA BLK 155 .0000 AC	2	SYED, DARWESH M & TASEER N 528 ANDRIA AVENUE APT 241 HILLSBOROUGH, NJ 528 ANDRIA AVE APT 241	08844 PD / 61	60,000 108,200 168,200		168,200		F01	1	0.00 3,733.32 1,866.66
Page Totals						840,000 1,203,200	0	2,043,200				Block: 153.08 Lot: 68

1	2	3	4	5	6	7	8	9	10	11		
Line	Block No Lot No. Qualification Account #	Land Dimensions Building Description Additional Lots Acreage	Prop Class	Owner's Name Address City State Property Location	Billing Code Zip Code Zoning/Tax Map Pg	Value	Exemptions Code Amount	Net Taxable Value	Deductions Code No Owners	Special Tax Codes	Num Units	Deduction Amt 2021 Tax 2022 1st
						Land Improvemnt Total						
1	153.08 68 C0242	2ND FLOOR AKA BLK 155 .0000 AC	2	SYED, DARWESH M QADRI & TASEER 528 ANDRIA AVENUE APT 242 HILLSBOROUGH, NJ 528 ANDRIA AVE APT 242	08844 PD / 61	60,000 107,000 167,000		167,000		F01	1	0.00 3,733.32 1,866.66
2	153.08 68 C0243	1ST FLOOR AKA BLK 155 .0000 AC	2	CATENARO, JOHN M & SANDRA 1193 SYCAMORE AVENUE EASTON, PA 528 ANDRIA AVE APT 243	18040 PD / 61	60,000 75,000 135,000		135,000		F01	1	0.00 2,859.86 1,429.93
3	153.08 68 C0244	2ND FLOOR AKA BLK 155 .0000 AC	2	CONTI, ANTHONY ANGELO 528 ANDRIA AVE, APT 244 HILLSBOROUGH, NJ 528 ANDRIA AVE APT 244	08844 PD / 61	60,000 77,600 137,600		137,600		F01	1	0.00 2,899.79 1,449.90
4	153.08 68 C0245	1ST FLOOR AKA BLK 155 .0000 AC	2	ESPARZA-ESPINO, JUAN F & MARIA G 528 ANDRIA AVENUE APT 245 HILLSBOROUGH, NJ 528 ANDRIA AVE APT 245	08844 PD / 61	60,000 82,200 142,200		142,200		F01	1	0.00 3,033.62 1,516.81
5	153.08 68 C0246	2ND FLOOR AKA BLK 155 .0000 AC	2	SALAMA, WALID A 528 ANDRIA AVE UNIT 246 HILLSBOROUGH, NJ 528 ANDRIA AVE APT 246	08844 PD / 61	60,000 77,600 137,600		137,600		F01	1	0.00 2,899.79 1,449.90
6	153.08 68 C0247	1ST FLOOR AKA BLK 155 .0000 AC	2	BIRD, WILLIAM & BIRD, GUEDELIA 528 ANDRIA AVENUE APT 247 HILLSBOROUGH, NJ 528 ANDRIA AVE APT 247	08844 PD / 61	60,000 100,900 160,900		160,900		F01	1	0.00 3,583.05 1,791.53
7	153.08 68 C0248	2ND FLOOR AKA BLK 155 .0000 AC	2	MIRZA,S & NEELUM S C/O HILDEBRANT,K 1625 ROUTE 10 MORRIS PLAINS,NJ 528 ANDRIA AVE APT 248	07950 PD / 61	60,000 107,400 167,400		167,400		F01	1	0.00 3,745.07 1,872.54
8	153.08 68 C0249	1ST FLOOR AKA BLK 155 .0000 AC	2	PALOVICK, ANTHONY 528 ANDRIA AVE APT 249 HILLSBOROUGH, NJ 528 ANDRIA AVE APT 249	08844 PD / 61	60,000 105,600 165,600		165,600		F01	1	0.00 3,700.45 1,850.23
9	153.08 68 C0250	2ND FLOOR AKA BLK 155 .0000 AC	2	MIELE, MARYBETH B 528 ANDRIA AVENUE APT 250 HILLSBOROUGH, NJ 528 ANDRIA AVE APT 250	08844 PD / 61	60,000 114,700 174,700		174,700		F01	1	0.00 3,594.79 1,797.40
10	153.08 68 C0251	1ST FLOOR AKA BLK 155 .0000 AC	2	CORNELL, JOHN C 528 ANDRIA AVE. UNIT 251 HILLSBOROUGH, NJ 528 ANDRIA AVE APT 251	1175 08844 PD / 61	60,000 78,600 138,600		138,600		F01	1	0.00 2,944.39 1,472.20
11	153.08 68 C0252	2ND FLOOR AKA BLK 155 .0000 AC	2	SZNER, PAWEL & SZEWCZYK, PAULINA 528 ANDRIA AVE APT 252 HILLSBOROUGH, NJ 528 ANDRIA AVE APT 252	08844 PD / 61	60,000 82,200 142,200		142,200		F01	1	0.00 3,010.14 1,505.07
12	153.08 68 C0253	1ST FLOOR AKA BLK 155 .0000 AC	2	BLANKE HOLDINGS, LLC 528 ANDRIA AVE APT 253 HILLSBOROUGH, NJ 528 ANDRIA AVE APT 253	08844 PD / 61	60,000 75,300 135,300		135,300		F01	1	0.00 2,866.91 1,433.46
13	153.08 68 C0254	2ND FLOOR AKA BLK 155 .0000 AC	2	SANTISI, MATTHEW & SANTISI, ANGELO 528 ANDRIA AVENUE APT 254 HILLSBOROUGH, NJ 528 ANDRIA AVE APT 254	08844 PD / 61	60,000 92,100 152,100		152,100		F01	1	0.00 2,899.79 1,449.90
14	153.08 68 C0255	1ST FLOOR AKA BLK 155 .0000 AC	2	TIBER, CAROL 528 ANDRIA AVENUE APT 255 HILLSBOROUGH, NJ 528 ANDRIA AVE APT 255	08844 PD / 61	60,000 92,900 152,900		152,900		F01	1	0.00 3,700.45 1,850.23
Page Totals						840,000 1,269,100	0	2,109,100				Block: 153.08 Lot: 68

1	2	3	4	5	6	7	8	9	10	11		
Line	Block No Lot No. Qualification Account #	Land Dimensions Building Description Additional Lots Acreage	Prop Class	Owner's Name Address City State Property Location	Billing Code Zip Code Zoning/Tax Map Pg	Value	Exemptions Code Amount	Net Taxable Value	Deductions Code No Owners	Special Tax Codes	Num Units	Deduction Amt 2021 Tax 2022 1st
						Land Improvemnt Total						
1	153.08 68 C0256	2ND FLOOR AKA BLK 155 .0000 AC	2	NGUYEN, KHUYEN D & NG, KELLY R 528 ANDRIA AVE APT 256 HILLSBOROUGH, NJ 528 ANDRIA AVE APT 256	08844 PD / 61	60,000 105,600 165,600		165,600		F01	1	0.00 3,700.45 1,850.23
2	153.08 68 C0257	1ST FLOOR AKA BLK 155 .0000 AC	2	NASCIMENTO, PAUL & ELAINE 616 CORNWALL COURT HILLSBOROUGH, NJ 534 ANDRIA AVE APT 257	08844 PD / 61	60,000 81,300 141,300		141,300		F01	1	0.00 3,010.14 1,505.07
3	153.08 68 C0258	2ND FLOOR AKA BLK 155 .0000 AC	2	PLANK, JOANNE P 534 ANDRIA AVENUE APT 258 HILLSBOROUGH, NJ 534 ANDRIA AVE APT 258	08844 PD / 61	60,000 75,300 135,300		135,300		F01	1	0.00 2,866.91 1,433.46
4	153.08 68 C0259	1ST FLOOR AKA BLK 155 .0000 AC	2	LI, LING 534 ANDRIA AVENUE APT 259 HILLSBOROUGH, NJ 534 ANDRIA AVE APT 259	08844 PD / 61	60,000 98,700 158,700		158,700		F01	1	0.00 3,010.14 1,505.07
5	153.08 68 C0260	2ND FLOOR AKA BLK 155 .0000 AC	2	MISTRETTA, PETER & TERRI 534 ANDRIA AVENUE APT 260 HILLSBOROUGH, NJ 534 ANDRIA AVE APT 260	08844 PD / 61	60,000 75,400 135,400		135,400		F01	1	0.00 2,869.26 1,434.63
6	153.08 68 C0261	1ST FLOOR AKA BLK 155 .0000 AC	2	BARATTA, VELIANA & GLEICHENHAUS,S D 534 ANDRIA AVENUE APT 261 HILLSBOROUGH, NJ 534 ANDRIA AVE APT 261	08844 PD / 61	60,000 80,700 140,700		140,700		F01	1	0.00 2,996.05 1,498.03
7	153.08 68 C0262	2ND FLOOR AKA BLK 155 .0000 AC	2	PERRY, THOMAS 534 ANDRIA AVE APT 262 HILLSBOROUGH, NJ 534 ANDRIA AVE APT 262	08844 PD / 61	60,000 81,600 141,600		141,600		F01	1	0.00 2,881.00 1,440.50
8	153.08 68 C0263	1ST FLOOR AKA BLK 155 .0000 AC	2	BELLO, FAUSAT 543 ANDRIA AVE UNIT 263 HILLSBOROUGH, NJ 534 ANDRIA AVE APT 263	08844 PD / 61	60,000 101,400 161,400		161,400		F01	1	0.00 3,594.79 1,797.40
9	153.08 68 C0264	2ND FLOOR AKA BLK 155 .0000 AC	2	UR, JONI L 46 RED OAK WAY BRIDGEWATER, NJ 534 ANDRIA AVE APT 264	08807 PD / 61	60,000 99,500 159,500		159,500		F01	1	0.00 3,547.83 1,773.92
10	153.08 68 C0265	1ST FLOOR AKA BLK 155 .0000 AC	2	HADDAD, SINAN 662-A MARSHALL ROAD HILLSBOROUGH, NJ 534 ANDRIA AVE APT 265	08844 PD / 61	60,000 107,400 167,400		167,400		F01	1	0.00 3,745.07 1,872.54
11	153.08 68 C0266	2ND FLOOR AKA BLK 155 .0000 AC	2	SALEEM, MUHAMMAD & SAEED, FOZIA 534 ANDRIA AVE APT 266 HILLSBOROUGH, NJ 534 ANDRIA AVE APT 266	08844 PD / 61	60,000 103,200 163,200		163,200		F01	1	0.00 3,745.07 1,872.54
12	153.08 68 C0267	1ST FLOOR AKA BLK 155 .0000 AC	2	BELAZOUZ, AMINE 534 ANDRIA AVENUE APT 267 HILLSBOROUGH, NJ 534 ANDRIA AVE APT 267	08844 PD / 61	60,000 81,600 141,600		141,600		F01	1	0.00 2,855.17 1,427.59
13	153.08 68 C0268	2ND FLOOR AKA BLK 155 .0000 AC	2	CHU, ADAM & SHA, DAN 8 LUDLOW CT. HILLSBOROUGH, NJ 534 ANDRIA AVE APT 268	597 08844 PD / 61	60,000 71,500 131,500		131,500		F01	1	0.00 2,775.34 1,387.67
14	153.08 68 C0269	1ST FLOOR AKA BLK 155 .0000 AC	2	GERLICH, KENNETH A 534 ANDRIA AVENUE APT 269 HILLSBOROUGH, NJ 534 ANDRIA AVE APT 269	1175 08844 PD / 61	60,000 58,700 118,700		118,700		F01	1	0.00 2,866.91 1,433.46
Page Totals						840,000 1,221,900	0	2,061,900				Block: 153.08 Lot: 68

1	2	3	4	5	6	7	8	9	10	11		
Line	Block No Lot No. Qualification Account #	Land Dimensions Building Description Additional Lots Acreage	Prop Class	Owner's Name Address City State Property Location	Billing Code Zip Code Zoning/Tax Map Pg	Value	Exemptions Code Amount	Net Taxable Value	Deductions Code No Owners	Special Tax Codes	Num Units	Deduction Amt 2021 Tax 2022 1st
						Land Improvemnt Total						
1	153.08 68 C0270	2ND FLOOR AKA BLK 155 .0000 AC	2	BROKING, REGIS & SEIGLER, RYAN 534 ANDRIA AVENUE APT 270 HILLSBOROUGH, NJ 534 ANDRIA AVE APT 270	08844 PD / 61	60,000 81,300 141,300		141,300		F01	1	0.00 3,010.14 1,505.07
2	153.08 68 C0271	1ST FLOOR AKA BLK 155 .0000 AC	2	NORRIS, MARGARET L. 534 ANDRIA AVENUE APT 271 HILLSBOROUGH, NJ 534 ANDRIA AVE APT 271	6771 08844 PD / 61	60,000 65,500 125,500		125,500		F01	1	0.00 2,634.46 1,317.23
3	153.08 68 C0272	2ND FLOOR AKA BLK 155 .0000 AC	2	KIDDISH, REBECCA 534 ANDRIA AVENUE APT 272 HILLSBOROUGH, NJ 534 ANDRIA AVE APT 272	660 08844 PD / 61	60,000 81,300 141,300		141,300		F01	1	0.00 3,010.14 1,505.07
4	153.08 68 C0273	1ST FLOOR AKA BLK 155 .0000 AC	2	PRATO, GARY J & VICTORIA S 205 FOSTER STREET HILLSBOROUGH, NJ 538 ANDRIA AVE APT 273	08844 PD / 61	60,000 80,700 140,700		140,700		F01	1	0.00 2,996.05 1,498.03
5	153.08 68 C0274	2ND FLOOR AKA BLK 155 .0000 AC	2	TAMBORRA, MICHAEL 538 ANDRIA AVENUE APT 274 HILLSBOROUGH, NJ 538 ANDRIA AVE APT 274	08844 PD / 61	60,000 71,100 131,100		131,100		F01	1	0.00 2,765.94 1,382.97
6	153.08 68 C0275	1ST FLOOR AKA BLK 155 .0000 AC	2	LAL, MANOHAR & DEVI, AISHWARIA 538 ANDRIA AVENUE #275 HILLSBOROUGH, NJ 538 ANDRIA AVE APT 275	08844 PD / 61	60,000 83,700 143,700		143,700		F01	1	0.00 2,996.05 1,498.03
7	153.08 68 C0276	2ND FLOOR AKA BLK 155 .0000 AC	2	PUNJANI, SANDEEP 148 NORTH STREET, FL 1 BAYONNE, NJ 538 ANDRIA AVE APT 276	07002 PD / 61	60,000 77,200 137,200		137,200		F01	1	0.00 2,911.52 1,455.76
8	153.08 68 C0277	1ST FLOOR AKA BLK 155 .0000 AC	2	ZOHREHBAKHS, MICHAEL & RAMEZANIPOU 538 ANDRIA AVENUE APT 277 HILLSBOROUGH, NJ 538 ANDRIA AVE APT 277	08844 PD / 61	60,000 85,700 145,700		145,700		F01	1	0.00 2,843.43 1,421.72
9	153.08 68 C0278	2ND FLOOR AKA BLK 155 .0000 AC	2	URBONAS, MARIUS 538 ANDRIA AVENUE APT 278 HILLSBOROUGH, NJ 538 ANDRIA AVE APT 278	08844 PD / 61	60,000 76,800 136,800		136,800		F01	1	0.00 2,902.13 1,451.07
10	153.08 68 C0279	1ST FLOOR AKA BLK 155 .0000 AC	2	HADDAD, SAIF PO BOX 7663 HILLSBOROUGH, NJ 538 ANDRIA AVE APT 279	08844 PD / 61	60,000 81,600 141,600		141,600		F01	1	0.00 2,855.17 1,427.59
11	153.08 68 C0280	2ND FLOOR AKA BLK 155 .0000 AC	2	PLASTINA, ELIZABETH 493 EAST MAIN STREET SOMERVILLE, NJ 538 ANDRIA AVE APT 280	08876 PD / 61	60,000 75,900 135,900		135,900		F01	1	0.00 2,911.52 1,455.76
12	153.08 68 C0281	1ST FLOOR AKA BLK 155 .0000 AC	2	TINDER, MARK WILLIAM & MARISA ANN 10 DEERHEAD DR BOUND BROOK, NJ 538 ANDRIA AVE APT 281	08805 PD / 61	60,000 81,600 141,600		141,600		F01	1	0.00 3,017.19 1,508.60
13	153.08 68 C0282	2ND FLOOR AKA BLK 155 .0000 AC	2	LIEBERWITZ, ANNE M 538 ANDRIA AVENUE APT 282 HILLSBOROUGH, NJ 538 ANDRIA AVE APT 282	08844 PD / 61	60,000 59,000 119,000		119,000		F01	1	0.00 2,765.94 1,382.97
14	153.08 68 C0283	1ST FLOOR AKA BLK 155 .0000 AC	2	BEHNKE, FRANK & THERESA 2422 MAPAS COURT SE SOUTHPORT, NC 538 ANDRIA AVE APT 283	28461-8356 PD / 61	60,000 74,800 134,800		134,800		F01	1	0.00 2,855.17 1,427.59
Page Totals						840,000 1,076,200	0	1,916,200				Block: 153.08 Lot: 68

1	2	3	4	5	6	7	8	9	10	11		
Line	Block No Lot No. Qualification Account #	Land Dimensions Building Description Additional Lots Acreage	Prop Class	Owner's Name Address City State Property Location	Billing Code Zip Code Zoning/Tax Map Pg	Value	Exemptions Code Amount	Net Taxable Value	Deductions Code No Owners	Special Tax Codes	Num Units	Deduction Amt 2021 Tax 2022 1st
						Land Improvemnt Total						
1	153.08 68 C0284	2ND FLOOR AKA BLK 155 .0000 AC	2	MAY, WESSELY E 39 WALKER DRIVE HILLSBOROUGH, NJ 538 ANDRIA AVE APT 284	08844 PD / 61	60,000 77,200 137,200		137,200		F01	1	0.00 2,911.52 1,455.76
2	153.08 68 C0285	1ST FLOOR AKA BLK 155 .0000 AC	2	CURREY, KATHLEEN 538 ANDRIA AVENUE APT 285 HILLSBOROUGH, NJ 538 ANDRIA AVE APT 285	08844 PD / 61	60,000 76,200 136,200		136,200		F01	1	0.00 2,996.05 1,498.03
3	153.08 68 C0286	2ND FLOOR AKA BLK 155 .0000 AC	2	MILORA, EVELYN 538 ANDRIA AVENUE APT 286 HILLSBOROUGH, NJ 538 ANDRIA AVE APT 286	08844 PD / 61	60,000 75,900 135,900		135,900		F01	1	0.00 2,881.00 1,440.50
4	153.08 68 C0287	1ST FLOOR AKA BLK 155 .0000 AC	2	COCUZZA, NICOLO G 538 ANDRIA AVENUE APT 287 HILLSBOROUGH, NJ 538 ANDRIA AVE APT 287	08844 PD / 61	60,000 63,200 123,200		123,200		F01	1	0.00 2,888.04 1,444.02
5	153.08 68 C0288	2ND FLOOR AKA BLK 155 .0000 AC	2	WHITTLESEY, FRANKLIN G & SHARON 3 PARTRIDGE RD HILLSBOROUGH, NJ 538 ANDRIA AVE APT 288	08844 PD / 61	60,000 78,100 138,100		138,100		F01	1	0.00 2,775.34 1,387.67
6	153.08 68 C0289	1ST FLOOR AKA BLK 155 .0000 AC	2	SALNIKOV, YURI & NATALY A 530 ANDRIA AVENU APT 289 HILLSBOROUGH, NJ 530 ANDRIA AVE APT 289	08844 PD / 61	60,000 80,700 140,700		140,700		F01	1	0.00 2,996.05 1,498.03
7	153.08 68 C0290	2ND FLOOR AKA BLK 155 .0000 AC	2	KOZIC, STEPHANIE 530 ANDRIA AVENUE APT 290 HILLSBOROUGH, NJ 530 ANDRIA AVE APT 290	08844 PD / 61	60,000 71,500 131,500		131,500		F01	1	0.00 2,775.34 1,387.67
8	153.08 68 C0291	1ST FLOOR AKA BLK 155 .0000 AC	2	YUHAS, ILDIKO 530 ANDRIA AVE APT291 HILLSBOROUGH, NJ 530 ANDRIA AVE APT 291	08844 PD / 61	60,000 62,100 122,100		122,100	S1 1	F01	1	250.00 2,554.62 1,277.31
9	153.08 68 C0292	2ND FLOOR AKA BLK 155 .0000 AC	2	KOMOROSKI, EDWARD JAMES 530 ANDRIA AVENUE APT 292 HILLSBOROUGH, NJ 530 ANDRIA AVE APT 292	08844 PD / 61	60,000 77,200 137,200		137,200		F01	1	0.00 2,911.52 1,455.76
10	153.08 68 C0293	1ST FLOOR AKA BLK 155 .0000 AC	2	CHANG, HSIAOHUA 530 ANDRIA AVE, APT 293 HILLSBOROUGH, NJ 530 ANDRIA AVE APT 293	08844 PD / 61	60,000 77,500 137,500		137,500		F01	1	0.00 2,996.05 1,498.03
11	153.08 68 C0294	2ND FLOOR AKA BLK 155 .0000 AC	2	DEB ROY, DIPANKAR & MONIKA 20 PRALL RD HILLSBOROUGH, NJ 530 ANDRIA AVE APT 294	08844 PD / 61	60,000 82,000 142,000		142,000		F01	1	0.00 2,902.13 1,451.07
12	153.08 68 C0295	1ST FLOOR AKA BLK 155 .0000 AC	2	SANTOS, DANIEL 530 ANDRIA AVENUE APT 295 HILLSBOROUGH, NJ 530 ANDRIA AVE APT 295	08844 PD / 61	60,000 80,700 140,700		140,700		F01	1	0.00 2,996.05 1,498.03
13	153.08 68 C0296	2ND FLOOR AKA BLK 155 .0000 AC	2	RAYMONDI, PATRICIA J 530 ANDRIA AVENUE APT 296 HILLSBOROUGH, NJ 530 ANDRIA AVE APT 296	08844 PD / 61	60,000 77,200 137,200		137,200		F01	1	0.00 2,911.52 1,455.76
14	153.08 68 C0297	1ST FLOOR AKA BLK 155 .0000 AC	2	SHATHA, FINDAKLY & HADDAD, MOAYAD 662-A MARSHALL ROAD HILLSBOROUGH, NJ 530 ANDRIA AVE APT 297	08844 PD / 61	60,000 80,700 140,700		140,700		F01	1	0.00 2,996.05 1,498.03
Page Totals				S1 250		840,000 1,060,200	0	1,900,200				Block: 153.08 Lot: 68

1	2	3	4	5	6	7	8	9	10	11		
Line	Block No Lot No. Qualification Account #	Land Dimensions Building Description Additional Lots Acreage	Prop Class	Owner's Name Address City State Property Location	Billing Code Zip Code Zoning/Tax Map Pg	Value	Exemptions Code Amount	Net Taxable Value	Deductions Code No Owners	Special Tax Codes	Num Units	Deduction Amt 2021 Tax 2022 1st
						Land Improvemnt Total						
1	153.08 68 C0298	2ND FLOOR AKA BLK 155 .0000 AC	2	BOLAND, JOEL F 530 ANDRIA AVENUE APT 298 HILLSBOROUGH, NJ 530 ANDRIA AVE APT 298	08844 PD / 61	60,000 53,300 113,300		113,300		F01	1	0.00 2,775.34 1,387.67
2	153.08 68 C0299	1ST FLOOR AKA BLK 155 .0000 AC	2	ALVAREZ, ROSALIA SILVA 530 ANDRIA AVE APT 299 HILLSBOROUGH, NJ 530 ANDRIA AVE APT 299	08844 PD / 61	60,000 77,500 137,500		137,500		F01	1	0.00 2,888.04 1,444.02
3	153.08 68 C0300	2ND FLOOR AKA BLK 155 .0000 AC	2	BONHOFF, KEVIN J & JOAN L 113 CARRIAGE HILL WAY NESHANIC STA, NJ 530 ANDRIA AVE APT 300	08853 PD / 61	60,000 77,200 137,200		137,200		F01	1	0.00 2,911.52 1,455.76
4	153.08 68 P0002	24.4400 APPORTIONED COMMON ELEMENTS 24.4400 AC	15F	ALEXANDRIA AT HILLSBOROUGH 35 CLYDE ROAD SUITE 102 SOMERSET, NJ 534 DEANNA DRIVE	08873 PD / 61	0 0 0		*Exempt*		F01	1	0.00 0.00 0.00
5	153.09 1.01 C3001	AKA BLK 153.E .0000 AC	2	GORKA, EDYTA & PIOTR 3001 ASTOR CLOSE HILLSBOROUGH, NJ 3001 ASTOR CLOSE	08844 PD / 61	150,000 128,700 278,700		278,700		F01	1	0.00 5,785.47 2,892.74
6	153.09 1.01 C3002	AKA BLK 153.E .0000 AC	2	PISAPIA, CLARE 3002 ASTOR CLOSE HILLSBOROUGH, NJ 3002 ASTOR CLOSE	08844 PD / 61	150,000 116,500 266,500		266,500		F01	1	0.00 5,491.98 2,745.99
7	153.09 1.01 C3003	AKA BLK 153.E .0000 AC	2	HAINES, CARRIE A 3003 ASTOR CLOSE HILLSBOROUGH, NJ 3003 ASTOR CLOSE	08844 PD / 61	150,000 88,800 238,800		238,800		F01	1	0.00 5,367.53 2,683.77
8	153.09 1.01 C3004	AKA BLK 153.E .0000 AC	2	JAGHAB, JOSEPH 3004 ASTOR CLOSE HILLSBOROUGH, NJ 3004 ASTOR CLOSE	08844 PD / 61	150,000 115,100 265,100		265,100		F01	1	0.00 5,456.75 2,728.38
9	153.09 1.01 C3005	AKA BLK 153.E .0000 AC	2	JOSEPH, MATHEW K & CICIPY N 1203 TAGGERT DRIVE BELLE MEAD, NJ 3005 ASTOR CLOSE	08502 PD / 61	150,000 132,900 282,900		282,900		F01	1	0.00 5,881.75 2,940.88
10	153.09 1.01 C3006	AKA BLK 153.E .0000 AC	2	SAINI, RISHABH & GROVER, PRIYANKA 3006 ASTOR CLOSE HILLSBOROUGH, NJ 3006 ASTOR CLOSE	660 08844 PD / 61	150,000 136,900 286,900		286,900		F01	1	0.00 5,816.00 2,908.00
11	153.09 1.01 C3101	AKA BLK 153.E .0000 AC	2	YERAMREDDY, NARENDER & PRARDHANA 3101 ASTOR CLOSE HILLSBOROUGH, NJ 3101 ASTOR CLOSE	08844 PD / 61	150,000 119,200 269,200		269,200		F01	1	0.00 5,557.72 2,778.86
12	153.09 1.01 C3102	AKA BLK 153.E .0000 AC	2	BISWAS, MANAS 3102 ASTOR CLOSE HILLSBOROUGH, NJ 3102 ASTOR CLOSE	08844 PD / 61	150,000 122,500 272,500		272,500		F01	1	0.00 5,632.86 2,816.43
13	153.09 1.01 C3103	AKA BLK 153.E .0000 AC	2	DEOTTE, PATRICK B 23 WILLIAM PENN ROAD WARREN, NJ 3103 ASTOR CLOSE	07059 PD / 61	150,000 91,500 241,500		241,500		F01	1	0.00 4,900.28 2,450.14
14	153.09 1.01 C3104	AKA BLK 153.E .0000 AC	2	H & M MANAGEMENT SVCS, LLC 1088 SCHMIDT LANE NORTH BRUNSWICK, NJ 3104 ASTOR CLOSE	08902 PD / 61	150,000 102,500 252,500		252,500		F01	1	0.00 5,160.90 2,580.45
Page Totals						1,680,000 1,362,600	0	3,042,600				Block: 153.09 Lot: 1.01

1	2	3		4		5	6	7	8	9	10	11
Line	Block No Lot No. Qualification Account #	Land Dimensions Building Description Additional Lots Acreage	Prop Class	Owner's Name Address City State Property Location	Billing Code Zip Code Zoning/Tax Map Pg	<u>Value</u>	Exemptions Code Amount	Net Taxable Value	Deductions Code No Owners	Special Tax Codes	Num Units	Deduction Amt 2021 Tax 2022 1st
						Land Improvemnt Total						
1	153.09 1.01 C3105	AKA BLK 153.E .0000 AC	2	VILLARI, JAMES R 3105 ASTOR CLOSE HILLSBOROUGH, NJ 3105 ASTOR CLOSE	08844 PD / 61	150,000 120,800 270,800		270,800		F01	1	0.00 5,585.90 2,792.95
2	153.09 1.01 C3106	.0000 AC	2	GURAL, BARBARA 3106 ASTOR CLOSE HILLSBOROUGH, NJ 3106 ASTOR CLOSE	6425 08844 PD / 61	150,000 106,100 256,100		256,100		F01	1	0.00 5,243.09 2,621.55
3	153.09 1.01 C3107	AKA BLK 153.E .0000 AC	2	LEE, ELLISA N 3107 ASTOR CLOSE HILLSBOROUGH, NJ 3107 ASTOR CLOSE	08844 PD / 61	150,000 104,500 254,500		254,500		F01	1	0.00 5,205.52 2,602.76
4	153.09 1.01 C3108	AKA BLK 153.E .0000 AC	2	REYNOLDS, DAVID 3108 ASTOR CLOSE HILLSBOROUGH, NJ 3108 ASTOR CLOSE	08844 PD / 61	150,000 127,300 277,300		277,300		F01	1	0.00 5,750.26 2,875.13
5	153.09 1.01 C3201	AKA BLK 153.E .0000 AC	2	JOSEPH, MATHEW K & CICILY N 1203 TAGGERT DRIVE BELLE MEAD, NJ 3201 ASTOR CLOSE	08502 PD / 61	150,000 139,700 289,700		289,700		F01	1	0.00 6,048.45 3,024.23
6	153.09 1.01 C3202	AKA BLK 153.E .0000 AC	2	KHAN, ALI & SAMAN 3202 ASTOR COURT HILLSBOROUGH, NJ 3202 ASTOR CLOSE	08844 PD / 61	150,000 129,800 279,800		279,800		F01	1	0.00 5,754.95 2,877.48
7	153.09 1.01 C3203	AKA BLK 153.E .0000 AC	2	AHMAD, FARRID & SALIH, NAZIFA 3203 ASTOR CLOSE HILLSBOROUGH, NJ 3203 ASTOR CLOSE	08844 PD / 61	150,000 115,700 265,700		265,700		F01	1	0.00 5,461.45 2,730.73
8	153.09 1.01 C3204	AKA BLK 153.E .0000 AC	2	LAURY, NORMAN 3204 ASTOR CLOSE HILLSBOROUGH, NJ 3204 ASTOR CLOSE	08844 PD / 61	150,000 113,800 263,800		263,800		F01	1	0.00 5,419.18 2,709.59
9	153.09 1.01 C3205	AKA BLK 153.E .0000 AC	2	CHAKRAVARTY, SUMANTHA B & DEVRAJ 423 CONOVER DRIVE HILLSBOROUGH, NJ 3205 ASTOR CLOSE	08844 PD / 61	150,000 114,500 264,500		264,500		F01	1	0.00 5,445.02 2,722.51
10	153.09 1.01 C3206	AKA BLK 153.E .0000 AC	2	CHANG, GRACE CHIOU-LING 3206 ASTOR CLOSE HILLSBOROUGH, NJ 3206 ASTOR CLOSE	08844 PD / 61	150,000 106,300 256,300		256,300		F01	1	0.00 5,247.79 2,623.90
11	153.09 1.01 C3207	AKA BLK 153.E .0000 AC	2	REED, KENNETH G & BARBARA A 3207 ASTOR CLOSE HILLSBOROUGH, NJ 3207 ASTOR CLOSE	08844 PD / 61	150,000 86,000 236,000		236,000		F01	1	0.00 5,445.02 2,722.51
12	153.09 1.01 C3208	AKA BLK 153.E .0000 AC	2	SANCHEZ, OSMAN R. & STEFANIE 3208 ASTOR CLOSE HILLSBOROUGH, NJ 3208 ASTOR CLOSE	08844 PD / 61	150,000 120,200 270,200		270,200		F01	1	0.00 5,545.98 2,772.99
13	153.09 1.01 C3301	CONDO .0000 AC	2	ROLON, NOEL 1001 WICK LANE BLUE BELL, PA 3301 ASTOR CLOSE	19422-2821 PD / 61	150,000 112,100 262,100		262,100		F01	1	0.00 5,585.90 2,792.95
14	153.09 1.01 C3302	.0000 AC	2	SIMON, MERRYL R 1 DENNIS PLACE SUMMIT, NJ 3302 ASTOR CLOSE	07901 PD / 61	150,000 114,400 264,400		264,400		F01	1	0.00 5,440.32 2,720.16
Page Totals						2,100,000 1,611,200	0	3,711,200				Block: 153.09 Lot: 1.01

1	2	3	4	5	6	7	8	9	10	11		
Line	Block No Lot No. Qualification Account #	Land Dimensions Building Description Additional Lots Acreage	Prop Class	Owner's Name Address City State Property Location	Billing Code Zip Code Zoning/Tax Map Pg	Value	Exemptions Code Amount	Net Taxable Value	Deductions Code No Owners	Special Tax Codes	Num Units	Deduction Amt 2021 Tax 2022 1st
						Land Improvemnt Total						
1	153.09 1.01 C3303	AKA BLK 153.E .0000 AC	2	REICHARDT, RITAMAE 3303 ASTOR CLOSE HILLSBOROUGH, NJ 3303 ASTOR CLOSE	08844 PD / 61	150,000 114,500 264,500		264,500		F01	1	0.00 5,445.02 2,722.51
2	153.09 1.01 C3304	AKA BLK 153.E .0000 AC	2	COUSO, RICARDO & DEENA 11 MC INTIRE DRIVE HILLSBOROUGH, NJ 3304 ASTOR CLOSE	08844 PD / 61	150,000 102,500 252,500		252,500		F01	1	0.00 5,160.90 2,580.45
3	153.09 1.01 C3305	.0000 AC	2	MARTINZ, SUSAN 3305 ASTOR CLOSE HILLSBOROUGH, NJ 3305 ASTOR CLOSE	08844 PD / 61	150,000 104,400 254,400		254,400		F01	1	0.00 5,205.52 2,602.76
4	153.09 1.01 C3306	.0000 AC	2	WINNER, SANDRA J 3306 ASTOR CLOSE HILLSBOROUGH, NJ 3306 ASTOR CLOSE	1175 08844 PD / 61	150,000 104,500 254,500		254,500		F01	1	0.00 5,205.52 2,602.76
5	153.09 1.01 C3307	AKA BLK 153.E .0000 AC	2	HRIBIK, DANIEL J & JULIE 139 VOORHEES CORNER ROAD FLEMINGTON NJ 3307 ASTOR CLOSE	08822 PD / 61	150,000 118,500 268,500		268,500		F01	1	0.00 5,538.94 2,769.47
6	153.09 1.01 C3308	AKA BLK 153.E .0000 AC	2	LEMBO, LORRAINE 3308 ASTOR CLOSE HILLSBOROUGH, NJ 3308 ASTOR CLOSE	08844 PD / 61	150,000 107,300 257,300		257,300		F01	1	0.00 5,538.94 2,769.47
7	153.09 1.01 C3401	AKA BLK 153.E .0000 AC	2	PATEL, AMAR S & JAGANI, PRITIBEN L 3401 WELLINGTON COURT HILLSBOROUGH, NJ 3401 WELLINGTON COURT	08844 PD / 61	150,000 137,300 287,300		287,300		F01	1	0.00 5,989.75 2,994.88
8	153.09 1.01 C3402	AKA BLK 153.E .0000 AC	2	DAS, SIDDHARTH & SONIKA 2 PEMBROKE TERRACE HILLSBOROUGH, NJ 3402 WELLINGTON COURT	08844 PD / 61	150,000 114,000 264,000		264,000		F01	1	0.00 5,536.58 2,768.29
9	153.09 1.01 C3403	AKA BLK 153.E .0000 AC	2	BRADY, THOMAS & CHRISTINE 3403 WELLINGTON COURT HILLSBOROUGH, NJ 3403 WELLINGTON COURT	08844 PD / 61	150,000 91,500 241,500		241,500		F01	1	0.00 5,158.56 2,579.28
10	153.09 1.01 C3404	AKA BLK 153.E .0000 AC	2	BISPAT, EKTA 3404 WELLINGTON COURT HILLSBOROUGH, NJ 3404 WELLINGTON COURT	660 08844 PD / 61	150,000 125,800 275,800		275,800		F01	1	0.00 5,703.30 2,851.65
11	153.09 1.01 C3405	AKA BLK 153.E .0000 AC	2	SHANKAR, BANDARPALLE B & PREETI 1124 VAN ARSDALE DRIVE NESHANIC, NJ 3405 WELLINGTON COURT	08853 PD / 61	150,000 110,400 260,400		260,400		F01	1	0.00 5,344.05 2,672.03
12	153.09 1.01 C3406	AKA BLK 153.E .0000 AC	2	GUPTA, SAURABH S & HEENA SAURABH 3406 WELINGTON COURT HILLSBOROUGH, NJ 3406 WELLINGTON COURT	08844 PD / 61	150,000 132,800 282,800		282,800		F01	1	0.00 5,872.35 2,936.18
13	153.09 1.01 C3407	AKA BLK 153.E .0000 AC	2	MUKHERJEE, DIBYENDU & GHOSH, M 3407 WELLINGTON COURT HILLSBOROUGH, NJ 3407 WELLINGTON COURT	08844 PD / 61	150,000 132,700 282,700		282,700		F01	1	0.00 5,879.39 2,939.70
14	153.09 1.01 C3408	AKA BLK 153.E .0000 AC	2	SAFFER, MATTHEW 3408 WELLINGTON COURT HILLSBOROUGH, NJ 3408 WELLINGTON COURT	08844 PD / 61	150,000 113,800 263,800		263,800		F01	1	0.00 5,449.71 2,724.86
Page Totals						2,100,000 1,610,000	0	3,710,000				Block: 153.09 Lot: 1.01

1	2	3	4	5	6	7	8	9	10	11		
Line	Block No Lot No. Qualification Account #	Land Dimensions Building Description Additional Lots Acreage	Prop Class	Owner's Name Address City State Property Location	Billing Code Zip Code Zoning/Tax Map Pg	Value	Exemptions Code Amount	Net Taxable Value	Deductions Code No Owners	Special Tax Codes	Num Units	Deduction Amt 2021 Tax 2022 1st
						Land Improvemnt Total						
1	153.09 1.01 C3409	AKA BLK 153.E .0000 AC	2	DAVIES, MARY ELLEN 3409 WELLINGTON COURT HILLSBOROUGH, NJ 3409 WELLINGTON COURT	08844 PD / 61	150,000 108,100 258,100		258,100		F01	1	0.00 5,292.39 2,646.20
2	153.09 1.01 C3501	AKA BLK 153.E .0000 AC	2	RATHJENS, MARIALUISA & ANDREA T 3501 WELLINGTON CT HILLSBOROUGH, NJ 3501 WELLINGTON COURT	08844-4896 PD / 61	150,000 120,400 270,400		270,400		F01	1	0.00 5,583.54 2,791.77
3	153.09 1.01 C3502	AKA BLK 153.E .0000 AC	2	SIPIRAN, EVELYN 3502 WELLINGTON COURT HILLSBOROUGH, NJ 3502 WELLINGTON COURT	08844 PD / 61	150,000 91,500 241,500		241,500		F01	1	0.00 5,158.56 2,579.28
4	153.09 1.01 C3503	AKA BLK 153.E .0000 AC	2	HUYUKTEPE, ALPER 3503 WELLINGTON COURT HILLSBOROUGH, NJ 3503 WELLINGTON COURT	08844 PD / 61	150,000 101,400 251,400		251,400		F01	1	0.00 5,348.74 2,674.37
5	153.09 1.01 C3504	AKA BLK 153.E .0000 AC	2	JHA, KANHAIYA KUMA 3504 WELLINGTON COURT HILLSBOROUGH, NJ 3504 WELLINGTON COURT	08844 PD / 61	150,000 104,600 254,600		254,600		F01	1	0.00 5,207.86 2,603.93
6	153.09 1.01 C3505	AKA BLK 153.E .0000 AC	2	PATEL, DEVYANG J & POORNIMA D 3505 WELLINGTON COURT HILLSBOROUGH, NJ 3505 WELLINGTON COURT	08844 PD / 61	150,000 101,600 251,600		251,600		F01	1	0.00 5,351.10 2,675.55
7	153.09 1.01 C3506	AKA BLK 153.E .0000 AC	2	PARDO, JOSE & NORMA 3506 WELLINGTON COURT HILLSBOROUGH, NJ 3506 WELLINGTON COURT	08844 PD / 61	150,000 107,000 257,000		257,000		F01	1	0.00 5,264.22 2,632.11
8	153.09 1.01 C3507	AKA BLK 153.E .0000 AC	2	IDROVO, FERNANDO & PATRICIA 3507 WELLINGTON COURT HILLSBOROUGH, NJ 3507 WELLINGTON COURT	08844 PD / 61	150,000 115,100 265,100		265,100		F01	1	0.00 5,407.45 2,703.73
9	153.09 1.01 C3508	AKA BLK 153.E .0000 AC	2	CUOCO, LAURIE J 3508 WELLINGTON COURT HILLSBOROUGH, NJ 3508 WELLINGTON COURT	08844 PD / 61	150,000 93,400 243,400		243,400		F01	1	0.00 5,466.14 2,733.07
10	153.09 1.01 C3601	AKA BLK 153.E .0000 AC	2	SUTTON, MATTHEW & GARCIA, DIANA 3601 WELLINGTON COURT HILLSBOROUGH, NJ 3601 WELLINGTON COURT	08844 PD / 61	150,000 116,500 266,500		266,500		F01	1	0.00 5,491.98 2,745.99
11	153.09 1.01 C3602	AKA BLK 153.E .0000 AC	2	WOJCIK, DENISE ANN & MICHAEL S 3602 WELLINGTON COURT HILLSBOROUGH, NJ 3602 WELLINGTON COURT	08844 PD / 61	150,000 114,600 264,600		264,600		F01	1	0.00 5,442.66 2,721.33
12	153.09 1.01 C3603	AKA BLK 153.E .0000 AC	2	OMAGBEMI, SOPHIA 3603 WELLINGTON COURT HILLSBOROUGH, NJ 3603 WELLINGTON COURT	08844 PD / 61	150,000 115,300 265,300		265,300		F01	1	0.00 5,412.15 2,706.08
13	153.09 1.01 C3604	AKA BLK 153.E .0000 AC	2	DIAZ, EDILBERTO & MARIA SINFON 3604 WELLINGTON COURT HILLSBOROUGH, NJ 3604 WELLINGTON COURT	08844 PD / 61	150,000 119,500 269,500		269,500		F01	1	0.00 5,560.06 2,780.03
14	153.09 1.01 C3605	.0000 AC	2	TAVERAS, DAMIANA M 3605 WELLINGTON COURT HILLSBOROUGH, NJ 3605 WELLINGTON COURT	08844 PD / 61	150,000 102,500 252,500		252,500		F01	1	0.00 5,158.56 2,579.28
Page Totals						2,100,000 1,511,500	0	3,611,500				Block: 153.09 Lot: 1.01

1	2	3	4	5	6	7	8	9	10	11		
Line	Block No Lot No. Qualification Account #	Land Dimensions Building Description Additional Lots Acreage	Prop Class	Owner's Name Address City State Property Location	Billing Code Zip Code Zoning/Tax Map Pg	Value	Exemptions Code Amount	Net Taxable Value	Deductions Code No Owners	Special Tax Codes	Num Units	Deduction Amt 2021 Tax 2022 1st
						Land Improvemnt Total						
1	153.09 1.01 C3606	AKA BLK 153.E .0000 AC	2	BAGINSKI, ERIC & OLSEN MELISSA 3606 WELLINGTON COURT HILLSBOROUGH, NJ 3606 WELLINGTON COURT	08844 PD / 61	150,000 120,600 270,600		270,600		F01	1	0.00 5,560.06 2,780.03
2	153.09 1.01 C3607	AKA BLK 153.E .0000 AC	2	KHAN, UNEEB A & KHAN, FAROOQ A & S 3607 WELLINGTON COURT HILLSBOROUGH, NJ 3607 WELLINGTON COURT	08844 PD / 61	150,000 116,500 266,500		266,500		F01	1	0.00 5,924.01 2,962.01
3	153.09 1.01 C3608	AKA BLK 153.E .0000 AC	2	HADI, FAUZIA M & SYED, ABDUL H 3608 WELLINGTON COURT HILLSBOROUGH, NJ 3608 WELLINGTON COURT	08844 PD / 61	150,000 139,100 289,100		289,100	S1 2	F01	1	250.00 5,779.66 2,889.83
4	153.09 1.01 P0001	3.3300 APPORTIONED COMMON ELEMENTS 3.3300 AC	15F	BUTTERCUP VILLAGE 201 OMNI DRIVE HILLSBOROUGH, NJ BUTTERCUP VILLAGE	08844 PD / 61	0 0 0		*Exempt*		F01	1	0.00 0.00 0.00
5	153.10 1.02 C2301	AKA BLK 153.E .0000 AC	2	ANDREYKO, CHRISTINE 2301 TRAFALGAR SQUARE HILLSBOROUGH, NJ 2301 TRAFALGAR SQUARE	1175 08844 PD / 61	150,000 145,600 295,600		295,600		F01	1	0.00 6,184.63 3,092.32
6	153.10 1.02 C2302	AKA BLK 153.E .0000 AC	2	DESAI, BRIJESH & BIJAL 2302 TRAFALGAR SQUARE HILLSBOROUGH, NJ 2302 TRAFALGAR SQUARE	08844 PD / 61	150,000 112,700 262,700		262,700		F01	1	0.00 5,398.06 2,699.03
7	153.10 1.02 C2303	AKA BLK 153.E .0000 AC	2	KHAN, MOHAMMAD A & ISHRAT ; KHAN, Z 2303 TRAFALGAR SQUARE HILLSBOROUGH, NJ 2303 TRAFALGAR SQUARE	08844 PD / 61	150,000 117,400 267,400		267,400		F01	1	0.00 5,395.70 2,697.85
8	153.10 1.02 C2304	AKA BLK 153.E .0000 AC	2	PODDAR, SHAILENDRA & AGARWAL, R 32 BOEHM WAY HILLSBOROUGH, NJ 2304 TRAFALGAR SQUARE	08844 PD / 61	150,000 118,500 268,500		268,500		F01	1	0.00 5,536.58 2,768.29
9	153.10 1.02 C2305	.0000 AC	2	SAMPSON, WILLIAM H JR 2305 TRAFALGAR SQUARE HILLSBOROUGH, NJ 2305 TRAFALGAR SQUARE	08844 PD / 61	150,000 122,200 272,200		272,200		F01	1	0.00 5,621.11 2,810.56
10	153.10 1.02 C2401	AKA BLK 153.E .0000 AC	2	KHURANA, VIPIN & UPMA 122 BERKLEY AVENUE BELLE MEAD, NJ 2401 TRAFALGAR SQUARE	08502 PD / 61	150,000 125,500 275,500		275,500		F01	1	0.00 5,707.99 2,854.00
11	153.10 1.02 C2402	AKA BLK 153.E .0000 AC	2	SHERMAN, GORDON J & LANA M 2402 TRAFALGAR SQUARE HILLSBOROUGH, NJ 2402 TRAFALGAR SQUARE	08844 PD / 61	150,000 106,400 256,400		256,400	S1 2	F01	1	250.00 5,549.56 2,774.78
12	153.10 1.02 C2403	AKA BLK 153.E .0000 AC	2	MAYET, NASREEN 2403 TRAFALGAR SQUARE HILLSBOROUGH, NJ 2403 TRAFALGAR SQUARE	08844 PD / 61	150,000 108,400 258,400		258,400		F01	1	0.00 5,294.75 2,647.38
13	153.10 1.02 C2404	AKA BLK 153.E .0000 AC	2	REVALSKI, DONALD W 2404 TRAFALGAR SQUARE HILLSBOROUGH, NJ 2404 TRAFALGAR SQUARE	08844 PD / 61	150,000 118,600 268,600		268,600		F01	1	0.00 5,538.94 2,769.47
14	153.10 1.02 C2405	AKA BLK 153.E .0000 AC	2	SHETH, CHETAN & KOMAL 150 O'KEEFE ROAD BRIDGEWATER, NJ 2405 TRAFALGAR SQUARE	08807 PD / 61	150,000 104,300 254,300		254,300		F01	1	0.00 5,489.62 2,744.81
Page Totals				S2 500		1,950,000 1,555,800	0	3,505,800				Block: 153.10 Lot: 1.02

1	2	3	4	5	6	7	8	9	10	11		
Line	Block No Lot No. Qualification Account #	Land Dimensions Building Description Additional Lots Acreage	Prop Class	Owner's Name Address City State Property Location	Billing Code Zip Code Zoning/Tax Map Pg	Value	Exemptions Code Amount	Net Taxable Value	Deductions Code No Owners	Special Tax Codes	Num Units	Deduction Amt 2021 Tax 2022 1st
						Land Improvemnt Total						
1	153.10 1.02 C2406	AKA BLK 153.E .0000 AC	2	CHEVLIAGINE, MIKHAIL & TAMARA 2406 TRAFALGAR SQUARE HILLSBOROUGH, NJ 2406 TRAFALGAR SQUARE	08844 PD / 61	150,000 124,000 274,000		274,000		F01	1	0.00 5,602.33 2,801.17
2	153.10 1.02 C2407	AKA BLK 153.E .0000 AC	2	REDDING, ERIK M & LISA 2407 TRAFALGAR SQUARE HILLSBOROUGH, NJ 2407 TRAFALGAR SQUARE	08844 PD / 61	150,000 116,600 266,600		266,600		F01	1	0.00 5,491.98 2,745.99
3	153.10 1.02 C2408	AKA BLK 153.E .0000 AC	2	DONELAN, CATHY 2408 TRAFALGAR SQUARE HILLSBOROUGH, NJ 2408 TRAFALGAR SQUARE	08844 PD / 61	150,000 116,300 266,300		266,300		F01	1	0.00 5,534.24 2,767.12
4	153.10 1.02 C2409	DECK EXTENSION AKA BLK 153.E .0000 AC	2	PATEL, JAY & SOLIMAN JOHN 2409 TRAFALGAR SQUARE HILLSBOROUGH, NJ 2409 TRAFALGAR SQUARE	08844 PD / 61	150,000 106,300 256,300		256,300		F01	1	0.00 5,247.79 2,623.90
5	153.10 1.02 C2410	AKA BLK 153.E .0000 AC	2	WARREN, WARREN GLEN 2410 TRAFALGAR SQUARE HILLSBOROUGH, NJ 2410 TRAFALGAR SQUARE	08844 PD / 61	150,000 124,400 274,400		274,400		F01	1	0.00 5,679.82 2,839.91
6	153.10 1.02 C2501	AKA BLK 153.E .0000 AC	2	POLAKOWSKI, JOSEPH 2501 TRAFALGAR SQUARE HILLSBOROUGH, NJ 2501 TRAFALGAR SQUARE	660 08844 PD / 61	150,000 117,100 267,100		267,100		F01	1	0.00 5,508.41 2,754.21
7	153.10 1.02 C2502	AKA BLK 153.E .0000 AC	2	ZIMMERMAN, BRIAN 2502 TRAFALGAR SQUARE HILLSBOROUGH, NJ 2502 TRAFALGAR SQUARE	08844 PD / 61	150,000 88,400 238,400		238,400		F01	1	0.00 5,346.40 2,673.20
8	153.10 1.02 C2503	AKA BLK 153.E .0000 AC	2	FERRIS, HEATHER M 2503 TRAFALGAR SQ HILLSBOROUGH, NJ 2503 TRAFALGAR SQUARE	08844 PD / 61	150,000 105,200 255,200		255,200		F01	1	0.00 5,494.32 2,747.16
9	153.10 1.02 C2504	AKA BLK 153.E .0000 AC	2	ROHALSKYY, NAZARIY & OKSANA 2504 TRAFALGAR SQUARE HILLSBOROUGH, NJ 2504 TRAFALGAR SQUARE	08844 PD / 61	150,000 119,700 269,700		269,700		F01	1	0.00 5,292.39 2,646.20
10	153.10 1.02 C2601	AKA BLK 153.E .0000 AC	2	KAMINSKI, KATHLEEN & ROBERT 2601 TRAFALGAR SQUARE HILLSBOROUGH, NJ 2601 TRAFALGAR SQUARE	08844 PD / 61	150,000 124,400 274,400		274,400		F01	1	0.00 5,679.82 2,839.91
11	153.10 1.02 C2602	AKA BLK 153.E .0000 AC	2	MILLER, DORIS M 53 ZION-WERTSVILLE ROAD SKILLMAN, NJ 2602 TRAFALGAR SQUARE	08858 PD / 61	150,000 102,600 252,600		252,600		F01	1	0.00 5,445.02 2,722.51
12	153.10 1.02 C2603	AKA BLK 153.E .0000 AC	2	SINGHAL, ROHIT & NEHA 2603 TRAFALGAR SQ HILLSBOROUGH, NJ 2603 TRAFALGAR SQUARE	4440 08844 PD / 61	150,000 123,100 273,100		273,100		F01	1	0.00 5,571.81 2,785.91
13	153.10 1.02 C2604	AKA BLK 153.E .0000 AC	2	KRZEMINSKA, BOZENA 2604 TRAFALGAR SQUARE HILLSBOROUGH, NJ 2604 TRAFALGAR SQUARE	08844 PD / 61	150,000 116,600 266,600		266,600		F01	1	0.00 5,491.98 2,745.99
14	153.10 1.02 C2605	AKA BLK 153.E .0000 AC	2	OLDLAND, COLIN H & LEIGH ANN 2605 TRAFALGAR SQUARE HILLSBOROUGH, NJ 2605 TRAFALGAR SQUARE	08844 PD / 61	150,000 99,300 249,300		249,300		F01	1	0.00 5,341.71 2,670.86
Page Totals						2,100,000 1,584,000	0	3,684,000				Block: 153.10 Lot: 1.02

1	2	3	4	5	6	7	8	9	10	11		
Line	Block No Lot No. Qualification Account #	Land Dimensions Building Description Additional Lots Acreage	Prop Class	Owner's Name Address City State Property Location	Billing Code Zip Code Zoning/Tax Map Pg	Value	Exemptions Code Amount	Net Taxable Value	Deductions Code No Owners	Special Tax Codes	Num Units	Deduction Amt 2021 Tax 2022 1st
						Land Improvemnt Total						
1	153.10 1.02 C2606	AKA BLK 153.E .0000 AC	2	TPALM, LLC 25 FLEMMING DR HILLSBOROUGH, NJ 2606 TRAFALGAR SQUARE	08844 PD / 61	150,000 125,000 275,000		275,000		F01	1	0.00 5,684.51 2,842.26
2	153.10 1.02 C2701	AKA BLK 153.E .0000 AC	2	HALLORAN, BELINDA 2701 KENT PLACE HILLSBOROUGH, NJ 2701 KENT PLACE	1602 08844 PD / 61	150,000 139,800 289,800		289,800		F01	1	0.00 6,050.80 3,025.40
3	153.10 1.02 C2702	AKA BLK 153.E .0000 AC	2	FRIAS, LUCIANO & ANA 491 SHASTA DRIVE #108 BRIDGEWATER, NJ 2702 KENT PLACE	08807 PD / 61	150,000 110,100 260,100		260,100		F01	1	0.00 5,339.35 2,669.68
4	153.10 1.02 C2703	AKA BLK 153.E .0000 AC	2	CRAFT, THERESA 2703 KENT PLACE HILLSBOROUGH, NJ 2703 KENT PLACE	08844 PD / 61	150,000 109,900 259,900		259,900		F01	1	0.00 5,332.31 2,666.16
5	153.10 1.02 C2704	AKA BLK 153.E .0000 AC	2	DA COSTA, KARLENE 2704 KENT PLACE HILLSBOROUGH, NJ 2704 KENT PLACE	08844 PD / 61	150,000 112,500 262,500		262,500		F01	1	0.00 5,604.68 2,802.34
6	153.10 1.02 C2705	AKA BLK 153.E .0000 AC	2	JONAS, JOHN G 41 ACHS AVENUE MILLTOWN, NJ 2705 KENT PLACE	08850 PD / 61	150,000 110,100 260,100		260,100		F01	1	0.00 5,337.01 2,668.51
7	153.10 1.02 C2706	AKA BLK 153.E .0000 AC	2	MDM RENTALS, LLC 18 SUNNY BROOK ROAD BERNARDSVILLE, NJ 2706 KENT PLACE	07924 PD / 61	150,000 119,000 269,000		269,000		F01	1	0.00 5,553.03 2,776.52
8	153.10 1.02 C2707	AKA BLK 153.E .0000 AC	2	ANGELI, RICHARD C. & PATRICIA 212 WESTCHESTER COURT HILLSBOROUGH, NJ 2707 KENT PLACE	08844 PD / 61	150,000 137,800 287,800		287,800		F01	1	0.00 6,093.07 3,046.54
9	153.10 1.02 C2708	AKA BLK 153.E .0000 AC	2	OVERHOLSER, RUTH A 2708 KENT PLACE HILLSBOROUGH, NJ 2708 KENT PLACE	08844 PD / 61	150,000 104,700 254,700		254,700		F01	1	0.00 5,207.86 2,603.93
10	153.10 1.02 C2709	AKA BLK 153.E .0000 AC	2	TOPALIAN, SIRANOUSH 2709 KENT PLACE HILLSBOROUGH, NJ 2709 KENT PLACE	08844 PD / 61	150,000 129,200 279,200		279,200		F01	1	0.00 5,794.86 2,897.43
11	153.10 1.02 C2801	AKA BLK 153.E .0000 AC	2	PATEL, RAJENDRAKUMAR R 2801 KENT PLACE HILLSBOROUGH, NJ 2801 KENT PLACE	08844 PD / 61	150,000 135,200 285,200		285,200		F01	1	0.00 5,938.10 2,969.05
12	153.10 1.02 C2802	AKA BLK 153.E .0000 AC	2	THAPAR, SARITA 2802 KENT PLACE HILLSBOROUGH, NJ 2802 KENT PLACE	08844 PD / 61	150,000 137,100 287,100		287,100		F01	1	0.00 5,985.06 2,992.53
13	153.10 1.02 C2803	AKA BLK 153.E .0000 AC	2	RIZVI, SYED O & MONA K 2803 KENT PLACE HILLSBOROUGH, NJ 2803 KENT PLACE	08844 PD / 61	150,000 133,400 283,400		283,400		F01	1	0.00 5,891.14 2,945.57
14	153.10 1.02 C2804	AKA BLK 153.E .0000 AC	2	KROVETZ, ROBERT 2804 KENT PLACE HILLSBOROUGH, NJ 2804 KENT PLACE	08844 PD / 61	150,000 87,600 237,600		237,600		F01	1	0.00 5,325.26 2,662.63
Page Totals						2,100,000 1,691,400	0	3,791,400				Block: 153.10 Lot: 1.02

1	2	3	4	5	6	7	8	9	10	11		
Line	Block No Lot No. Qualification Account #	Land Dimensions Building Description Additional Lots Acreage	Prop Class	Owner's Name Address City State Property Location	Billing Code Zip Code Zoning/Tax Map Pg	Value	Exemptions Code Amount	Net Taxable Value	Deductions Code No Owners	Special Tax Codes	Num Units	Deduction Amt 2021 Tax 2022 1st
						Land Improvemnt Total						
1	153.10 1.02 C2805	AKA BLK 153.E .0000 AC	2	FEE, BRIAN 2805 KENT PLACE HILLSBOROUGH, NJ 2805 KENT PLACE	08844 PD / 61	150,000 118,500 268,500		268,500		F01	1	0.00 5,536.58 2,768.29
2	153.10 1.02 C2806	AKA BLK 153.E .0000 AC	2	DHILLON, HERCHARAN SINGH & SIMAR K 326 W. COUNTY DR BRANCHBURG, NJ 2806 KENT PLACE	08876 PD / 61	150,000 111,200 261,200		261,200		F01	1	0.00 5,362.83 2,681.42
3	153.10 1.02 C2807	AKA BLK 153.E .0000 AC	2	MONGELLI, ROSEMARIE A 2807 KENT PLACE HILLSBOROUGH, NJ 2807 KENT PLACE	08844 PD / 61	150,000 113,300 263,300		263,300		F01	1	0.00 5,398.06 2,699.03
4	153.10 1.02 C2808	AKA BLK 153.E .0000 AC	2	EDDY, DEBRA L 2808 KENT PLACE HILLSBOROUGH, NJ 2808 KENT PLACE	08844 PD / 61	150,000 120,100 270,100		270,100		F01	1	0.00 5,616.42 2,808.21
5	153.10 1.02 C2809	AKA BLK 153.E .0000 AC	2	LIU, WEI 2809 KENT PLACE HILLSBOROUGH, NJ 2809 KENT PLACE	08844 PD / 61	150,000 112,000 262,000		262,000		F01	1	0.00 5,381.62 2,690.81
6	153.10 1.02 C2810	AKA BLK 153.E .0000 AC	2	CHAPMAN, JEANNE R 2810 KENT PLACE HILLSBOROUGH, NJ 2810 KENT PLACE	08844 PD / 61	150,000 121,600 271,600		271,600		F01	1	0.00 5,510.76 2,755.38
7	153.10 1.02 C2811	AKA BLK 153.E .0000 AC	2	ALBIN, ROBERT 6 DANIEL DRIVE HILLSBOROUGH, NJ 2811 KENT PLACE	08844 PD / 61	150,000 110,400 260,400		260,400		F01	1	0.00 5,407.45 2,703.73
8	153.10 1.02 C2812	AKA BLK 153.E .0000 AC	2	SUBRAMANIAN, MANIKANDAN & SURIYAN P 2812 KENT PLACE HILLSBOROUGH, NJ 2812 KENT PLACE	08844 PD / 61	150,000 133,400 283,400		283,400		F01	1	0.00 5,895.83 2,947.92
9	153.10 1.02 C2901	AKA BLK 153.E .0000 AC	2	SARKODIEH-OHEMENG, YAW & VICTORIA 2901 KENT PLACE HILLSBOROUGH, NJ 2901 KENT PLACE	08844 PD / 61	150,000 105,300 255,300		255,300		F01	1	0.00 5,484.93 2,742.47
10	153.10 1.02 C2902	AKA BLK 153.E .0000 AC	2	BABILONIA, XIOMARA 2902 KENT PL HILLSBOROUGH, NJ 2902 KENT PLACE	08844 PD / 61	150,000 111,400 261,400		261,400		F01	1	0.00 5,369.88 2,684.94
11	153.10 1.02 C2903	AKA BLK 153.E .0000 AC	2	LEW, KIM YVONNE 2903 KENT PLACE HILLSBOROUGH, NJ 2903 KENT PLACE	08844 PD / 61	150,000 127,600 277,600		277,600		F01	1	0.00 5,358.14 2,679.07
12	153.10 1.02 C2904	AKA BLK 153.E .0000 AC	2	CHRISTIANA, GWEN M 2904 KENT PLACE HILLSBOROUGH, NJ 2904 KENT PLACE	08844 PD / 61	150,000 101,800 251,800		251,800		F01	1	0.00 5,388.67 2,694.34
13	153.10 1.02 C2905	AKA BLK 153.E .0000 AC	2	PATEL, SANKETKUMAR R & SONAL L 2905 KENT PLACE HILLSBOROUGH, NJ 2905 KENT PLACE	08844 PD / 61	150,000 144,800 294,800		294,800		F01	1	0.00 6,074.28 3,037.14
14	153.10 1.02 C2906	AKA BLK 153.E .0000 AC	2	KHAN, KHURRAM & MUFTI M 2906 KENT PLACE HILLSBOROUGH, NJ 2906 KENT PLACE	08844 PD / 61	150,000 135,000 285,000		285,000		F01	1	0.00 5,947.49 2,973.75
Page Totals						2,100,000 1,666,400	0	3,766,400				Block: 153.10 Lot: 1.02

1	2	3	4	5	6	7	8	9	10	11		
Line	Block No Lot No. Qualification Account #	Land Dimensions Building Description Additional Lots Acreage	Prop Class	Owner's Name Address City State Property Location	Billing Code Zip Code Zoning/Tax Map Pg	Value	Exemptions Code Amount	Net Taxable Value	Deductions Code No Owners	Special Tax Codes	Num Units	Deduction Amt 2021 Tax 2022 1st
						Land Improvemnt Total						
1	153.10 1.02 C2907	AKA BLK 153.E .0000 AC	2	SANDHAR, NAVNEET S & DIMPIE 2907 KENT PLACE HILLSBOROUGH, NJ 2907 KENT PLACE	08844 PD / 61	150,000 115,000 265,000		265,000		F01	1	0.00 5,456.75 2,728.38
2	153.10 1.02 C2908	AKA BLK 153.E .0000 AC	2	SCHAETZLE, MAX & LINDA 2908 KENT PLACE HILLSBOROUGH, NJ 2908 KENT PLACE	08844 PD / 61	150,000 124,400 274,400		274,400		F01	1	0.00 5,679.82 2,839.91
3	153.10 1.02 P0002	5.2000 APPORTIONED COMMON ELEMENTS 5.2000 AC	15F	BUTTERCUP VILLAGE 201 OMNI DRIVE HILLSBOROUGH, NJ BUTTERCUP VILLAGE	08844 PD / 61	0 0 0		*Exempt*		F01	1	0.00 0.00 0.00
4	153.12 1 C0600	AKA BLK 153.D .0000 AC	2	ABBAS, SYED & FATIMA, ALJAZ 600 ROBIN ROAD HILLSBOROUGH, NJ 600 ROBIN ROAD	08844 PD / 63	145,000 122,100 267,100		267,100		F01	1	0.00 5,583.54 2,791.77
5	153.12 1 C0602	AKA BLK 153.D .0000 AC	2	HUDSON, ELAINE 602 ROBIN ROAD HILLSBOROUGH, NJ 602 ROBIN ROAD	08844 PD / 63	145,000 124,300 269,300		269,300		F01	1	0.00 5,635.20 2,817.60
6	153.12 1 C0604	AKA BLK 153.D .0000 AC	2	NOWICKA-ROLKA, IRENA 604 ROBIN ROAD HILLSBOROUGH, NJ 604 ROBIN ROAD	660 08844 PD / 63	145,000 115,200 260,200		260,200		F01	1	0.00 5,421.54 2,710.77
7	153.12 1 C0606	AKA BLK 153.D .0000 AC	2	PULLIN, TANYA 606 ROBIN ROAD HILLSBOROUGH, NJ 606 ROBIN ROAD	08844 PD / 63	145,000 119,700 264,700		264,700		F01	1	0.00 5,527.19 2,763.60
8	153.12 1 C0608	AKA BLK 153.D .0000 AC	2	ZEMBKO, LAUREN 100 DE FILLIPO DRIVE SOUTH PLAINFIELD, NJ 608 ROBIN ROAD	07080 PD / 63	145,000 128,500 273,500		273,500		F01	1	0.00 5,733.82 2,866.91
9	153.12 1 C0610	AKA BLK 153.D .0000 AC	2	FIEDLER, THOMAS F & FRANCES 37 CAMPBELL ROAD HILLSBOROUGH, NJ 610 ROBIN ROAD	08844 PD / 63	145,000 119,400 264,400		264,400		F01	1	0.00 5,520.15 2,760.08
10	153.12 1 C0612	AKA BLK 153.D .0000 AC	2	ROKIB, FAZLE & TASLIMA AHMED 1081 OAK WILDS COURT BURKE, VA 612 ROBIN ROAD	22015 PD / 63	145,000 135,500 280,500		280,500		F01	1	0.00 5,754.95 2,877.48
11	153.12 1 C0614	AKA BLK 153.D .0000 AC	2	REINOSO, ROCIO 614 ROBIN ROAD HILLSBOROUGH, NJ 614 ROBIN ROAD	08844 PD / 63	145,000 148,800 293,800		293,800		F01	1	0.00 6,053.14 3,026.57
12	153.12 1 C0620	AKA BLK 153.D .0000 AC	2	CAREW, DAVID & MARIA 620 ROBIN ROAD HILLSBOROUGH, NJ 620 ROBIN ROAD	08844 PD / 63	145,000 124,100 269,100		269,100		F01	1	0.00 5,630.50 2,815.25
13	153.12 1 C0622	AKA BLK 153.D .0000 AC	2	POWELL, ROSEMARIE E 622 ROBIN RD HILLSBOROUGH, NJ 622 ROBIN ROAD	08844 PD / 63	145,000 122,800 267,800		267,800		F01	1	0.00 5,599.99 2,800.00
14	153.12 1 C0624	AKA BLK 153.D .0000 AC	2	MUGO, MICHAEL M. & NYAMBURA, J. 624 ROBIN ROAD HILLSBOROUGH, NJ 624 ROBIN ROAD	08844 PD / 63	145,000 124,700 269,700		269,700		F01	1	0.00 5,644.59 2,822.30
Page Totals						1,895,000 1,624,500	0	3,519,500				Block: 153.12 Lot: 1

1	2	3		4		5	6	7	8	9	10	11
Line	Block No Lot No. Qualification Account #	Land Dimensions Building Description Additional Lots Acreage	Prop Class	Owner's Name Address City State Property Location	Billing Code Zip Code Zoning/Tax Map Pg	Value	Exemptions Code Amount	Net Taxable Value	Deductions Code No Owners	Special Tax Codes	Num Units	Deduction Amt 2021 Tax 2022 1st
						Land Improvemnt Total						
1	153.12 1 C0626	AKA BLK 153.D .0000 AC	2	SOPER, MICHAEL A & GLEESON, CONNOR 626 ROBIN RD HILLSBOROUGH, NJ 626 ROBIN ROAD	154 08844 PD / 63	145,000 134,500 279,500		279,500		F01	1	0.00 5,703.30 2,851.65
2	153.12 1 C0628	AKA BLK 153.D .0000 AC	2	WONG, HELEN 628 ROBIN ROAD HILLSBROUGH, NJ 628 ROBIN ROAD	08844 PD / 63	145,000 112,100 257,100		257,100		F01	1	0.00 5,348.74 2,674.37
3	153.12 1 C0630	AKA BLK 153.D .0000 AC	2	BANCHEVSKIY, ALEKSANDR & NADEZHDA 630 ROBIN ROAD HILLSBOROUGH, NJ 630 ROBIN ROAD	08844 PD / 63	145,000 112,300 257,300		257,300		F01	1	0.00 5,353.44 2,676.72
4	153.12 1 C0632	AKA BLK 153.D .0000 AC	2	STANLEY, JAMES WILLIAM & ALYSE B 632 ROBIN ROAD HILSBOROUGH, NJ 632 ROBIN ROAD	08844 PD / 63	145,000 117,000 262,000		262,000		F01	1	0.00 5,430.93 2,715.47
5	153.12 1 C0634	AKA BLK 153.D .0000 AC	2	PRUSEK, ROBERT E 634 ROBIN ROAD HILLSBOROUGH, NJ 634 ROBIN ROAD	4440 08844 PD / 63	145,000 118,700 263,700		263,700	V1 1	F01	1	250.00 5,253.71 2,626.86
6	153.12 1 C0700	AKA BLK 153.D .0000 AC	2	CUCCHIARA, ANGELO JR & ANTOINETTTE L 700 ROBIN ROADS HILLSBOROUGH, NJ 700 ROBIN ROAD	08844 PD / 63	145,000 133,800 278,800		278,800		F01	1	0.00 5,860.61 2,930.31
7	153.12 1 C0702	AKA BLK 153.D .0000 AC	2	SPISSO, BRIAN JR 702 ROBIN ROAD HILLSBOROUGH, NJ 702 ROBIN ROAD	08844 PD / 63	145,000 118,500 263,500		263,500	V1 1	F01	1	250.00 5,249.02 2,624.51
8	153.12 1 C0704	AKA BLK 153.D .0000 AC	2	BURDICK, SHERRY LYNN 704 ROBIN ROAD HILLSBOROUGH, NJ 704 ROBIN ROAD	660 08844 PD / 63	145,000 112,800 257,800		257,800		F01	1	0.00 5,365.19 2,682.60
9	153.12 1 C0706	AKA BLK 153.D .0000 AC	2	GAWLOSKI, MARIAN M & JADWIGA F 706 ROBIN ROAD HILLSBOROUGH, NJ 706 ROBIN ROAD	08844 PD / 63	145,000 129,800 274,800		274,800		F01	1	0.00 5,625.81 2,812.91
10	153.12 1 C0708	AKA BLK 153.D .0000 AC	2	ROLLER, SCOTT G & LYNN M 708 ROBIN ROAD HILLSBOROUGH, NJ 708 ROBIN ROAD	08844 PD / 63	145,000 123,200 268,200		268,200		F01	1	0.00 5,609.38 2,804.69
11	153.12 1 C0710	AKA BLK 153.D .0000 AC	2	COUSAR, NORMAN G 710 ROBIN ROAD HILLSBOROUGH, NJ 710 ROBIN ROAD	1175 08844 PD / 63	145,000 129,800 274,800		274,800		F01	1	0.00 5,625.81 2,812.91
12	153.12 1 C0712	AKA BLK 153.D .0000 AC	2	VILLAHERMOSA, ADA C 712 ROBIN ROAD HILLSBOROUGH, NJ 712 ROBIN ROAD	08844 PD / 63	145,000 107,900 252,900		252,900		F01	1	0.00 5,250.13 2,625.07
13	153.12 1 C0714	AKA BLK 153.D .0000 AC	2	NEE, TERESA M 714 ROBIN RD HILLSBOROUGH, NJ 714 ROBIN ROAD	08844 PD / 63	145,000 120,000 265,000		265,000		F01	1	0.00 5,534.24 2,767.12
14	153.12 1 C0716	AKA BLK 153.D .0000 AC	2	CHU, LIEN & CHANG, MICHELLE 716 ROBIN ROAD HILLSBOROUGH, NJ 716 ROBIN ROAD	08844 PD / 63	145,000 140,100 285,100		285,100	D1 2	F01	1	250.00 5,608.27 2,804.14
Page Totals				V2 500	D1 250	2,030,000 1,710,500	0	3,740,500				Block: 153.12 Lot: 1

1	2	3	4	5	6	7	8	9	10	11		
Line	Block No Lot No. Qualification Account #	Land Dimensions Building Description Additional Lots Acreage	Prop Class	Owner's Name Address City State Property Location	Billing Code Zip Code Zoning/Tax Map Pg	Value	Exemptions Code Amount	Net Taxable Value	Deductions Code No Owners	Special Tax Codes	Num Units	Deduction Amt 2021 Tax 2022 1st
						Land Improvemnt Total						
1	153.12 1 C0720	AKA BLK 153.D .0000 AC	2	CHAUDARY, ABDUL & RIFFAT R 15 ROSEWOOD COURT BELLE MEAD, NJ 720 ROBIN ROAD	08502 PD / 63	145,000 140,400 285,400		285,400		F01	1	0.00 5,865.30 2,932.65
2	153.12 1 C0722	AKA BLK 153.D .0000 AC	2	BALARAMAN, ARUNKUMAR 722 ROBIN RD U1902 HILLSBOROUGH, NJ 722 ROBIN ROAD	1175 08844 PD / 63	145,000 122,500 267,500		267,500		F01	1	0.00 5,592.94 2,796.47
3	153.12 1 C0724	AKA BLK 153.D .0000 AC	2	ALAGAPPAN, GANESH & CHELLAPPAN, A 724 ROBIN ROAD HILLSBOROUGH, NJ 724 ROBIN ROAD	08844 PD / 63	145,000 116,500 261,500		261,500		F01	1	0.00 5,452.06 2,726.03
4	153.12 1 C0726	AKA BLK 153.D .0000 AC	2	DEVINENI, RAMU & NIVEDITHA 726 ROBIN ROAD HILLSBOROUGH, NJ 726 ROBIN ROAD	08844 PD / 63	145,000 123,200 268,200		268,200		F01	1	0.00 5,609.38 2,804.69
5	153.12 1 C0728	AKA BLK 153.D .0000 AC	2	WIERCINSKI, LUCJAN & LUCYNA 728 ROBIN ROAD HILLSBOROUGH, NJ 728 ROBIN ROAD	08844 PD / 63	145,000 130,100 275,100		275,100		F01	1	0.00 5,773.74 2,886.87
6	153.12 1 C0730	AKA BLK 153.D .0000 AC	2	WANJOHI, ANASTASIA W. 730 ROBIN RD HILLSBOROUGH, NJ 730 ROBIN ROAD	08844 PD / 63	145,000 114,700 259,700		259,700		F01	1	0.00 5,409.79 2,704.90
7	153.12 1 C0732	AKA BLK 153.D .0000 AC	2	HARDING, DAVID COLLINS 732 ROBIN ROAD HILLSBOROUGH, NJ 732 ROBIN ROAD	660 08844 PD / 63	145,000 105,600 250,600		250,600		F01	1	0.00 5,196.13 2,598.07
8	153.12 1 C0734	AKA BLK 153.D .0000 AC	2	SZANDROWSKI, JERRY 734 ROBIN ROAD HILLSBOROUGH, NJ 734 ROBIN ROAD	08844 PD / 63	145,000 126,300 271,300		271,300		F01	1	0.00 5,684.51 2,842.26
9	153.12 1 C0740	AKA BLK 153.D .0000 AC	2	ARAVILLI, RAVI K & INDIRA D 740 ROBIN RD HILLSBOROUGH, NJ 740 ROBIN ROAD	08844 PD / 63	145,000 143,900 288,900		288,900		F01	1	0.00 5,827.74 2,913.87
10	153.12 1 C0742	AKA BLK 153.D .0000 AC	2	GIARRUSSO, ALBERT P & BRITTA M 742 ROBIN ROAD HILLSBOROUGH, NJ 742 ROBIN ROAD	08844 PD / 63	145,000 118,000 263,000		263,000		F01	1	0.00 5,487.28 2,743.64
11	153.12 1 C0744	AKA BLK 153.D .0000 AC	2	DAARO, IBRAHIM 744 ROBIN ROAD HILLSBOROUGH, NJ 744 ROBIN ROAD	08844 PD / 63	145,000 108,700 253,700		253,700		F01	1	0.00 5,268.91 2,634.46
12	153.12 1 C0746	AKA BLK 153.D .0000 AC	2	MULLASSERY, PRAVEED 746 ROBIN ROAD HILLSBOROUGH, NJ 746 ROBIN ROAD	08844 PD / 63	145,000 115,900 260,900		260,900		F01	1	0.00 5,437.97 2,718.99
13	153.12 1 C0748	AKA BLK 153.D .0000 AC	2	MABILANGAN, JAMES & EMILDA 748 ROBIN ROAD HILLSBOROUGH, NJ 748 ROBIN ROAD	08844 PD / 63	145,000 124,100 269,100		269,100		F01	1	0.00 5,630.50 2,815.25
14	153.12 1 C0750	AKA BLK 153.D .0000 AC	2	TANG, CHONG & ZHENG, ZHU Q 285 SOUTH BRANCH ROAD HILLSBOROUGH, NJ 750 ROBIN ROAD	08844 PD / 63	145,000 118,000 263,000		263,000		F01	1	0.00 5,487.28 2,743.64
Page Totals						2,030,000 1,707,900	0	3,737,900				Block: 153.12 Lot: 1

1	2	3	4	5	6	7	8	9	10	11		
Line	Block No Lot No. Qualification Account #	Land Dimensions Building Description Additional Lots Acreage	Prop Class	Owner's Name Address City State Property Location	Billing Code Zip Code Zoning/Tax Map Pg	Value	Exemptions Code Amount	Net Taxable Value	Deductions Code No Owners	Special Tax Codes	Num Units	Deduction Amt 2021 Tax 2022 1st
						Land Improvemnt Total						
1	153.12 1 C0752	AKA BLK 153.D .0000 AC	2	BOSIRE, PATRICK B & NTIMI, C 752 ROBIN ROAD HILLSBOROUGH, NJ 752 ROBIN ROAD	08844 PD / 63	145,000 138,000 283,000		283,000		F01	1	0.00 5,811.31 2,905.66
2	153.12 1 C0754	AKA BLK 153.D .0000 AC	2	KASSUF, DONNA E 754 ROBIN ROAD HILLSBOROUGH, NJ 754 ROBIN ROAD	08844 PD / 63	145,000 146,500 291,500		291,500		F01	1	0.00 6,001.49 3,000.75
3	153.12 1 C0800	AKA BLK 153.D .0000 AC	2	WONG, JOHN Q & DAHLIA 5 KENDER COURT HILLSBOROUGH, NJ 800 ROBIN ROAD	08844 PD / 63	145,000 155,400 300,400		300,400		F01	1	0.00 6,013.23 3,006.62
4	153.12 1 C0802	AKA BLK 153.D .0000 AC	2	MADDREN, SANDRA 802 ROBIN ROAD HILLSBOROUGH, NJ 802 ROBIN ROAD	6701 08844 PD / 63	145,000 131,000 276,000		276,000		F01	1	0.00 5,651.64 2,825.82
5	153.12 1 C0804	AKA BLK 153.D .0000 AC	2	ZAKINA, KAROLINA 804 ROBIN RD HILLSBOROUGH, NJ 804 ROBIN ROAD	1212 08844 PD / 63	145,000 136,300 281,300		281,300		F01	1	0.00 5,771.38 2,885.69
6	153.12 1 C0806	AKA BLK 153.D .0000 AC	2	WILLIAMS, ANNA 806 ROBIN ROAD HILLSBOROUGH, NJ 806 ROBIN ROAD	08844 PD / 63	145,000 123,200 268,200		268,200		F01	1	0.00 5,607.02 2,803.51
7	153.12 1 C0808	AKA BLK 153.D .0000 AC	2	RISI, MICHAEL & VERONICA 808 ROBIN ROAD HILLSBOROUGH, NJ 808 ROBIN ROAD	08844 PD / 63	145,000 121,800 266,800		266,800		F01	1	0.00 5,576.51 2,788.26
8	153.12 1 C0810	AKA BLK 153.D .0000 AC	2	FENUSZ, EVA M 810 ROBIN ROAD HILLSBOROUGH, NJ 810 ROBIN ROAD	08844 PD / 63	145,000 115,600 260,600		260,600		F01	1	0.00 5,430.93 2,715.47
9	153.12 1 C0812	AKA BLK 153.D .0000 AC	2	SHYAMALAN, SHYAM T & APARNA 33 ROUSER WAY HILLSBOROUGH, NJ 812 ROBIN ROAD	08844 PD / 63	145,000 108,800 253,800		253,800		F01	1	0.00 5,196.13 2,598.07
10	153.12 1 C0814	AKA BLK 153.D .0000 AC	2	PATEL, ALPESH & FALGUNI 814 ROBIN ROAD HILLSBOROUGH, NJ 814 ROBIN ROAD	08844 PD / 63	145,000 115,400 260,400		260,400		F01	1	0.00 5,637.55 2,818.78
11	153.12 1 C0816	AKA BLK 153.D .0000 AC	2	SULTANA, NASEEM 3772 PARK AVE EDISON, NJ 816 ROBIN ROAD	08820 PD / 63	145,000 132,800 277,800		277,800		F01	1	0.00 5,837.13 2,918.57
12	153.12 1 C0820	AKA BLK 153.D .0000 AC	2	KIFER, VASILY 820 ROBIN ROAD HILLSBOROUGH, NJ 820 ROBIN ROAD	08844 PD / 63	145,000 125,900 270,900		270,900		F01	1	0.00 5,672.77 2,836.39
13	153.12 1 C0822	AKA BLK 153.D .0000 AC	2	DRAKE, ROBERT E JR & MARY BETH 10 FREDRICK COURT HILLSBOROUGH, NJ 822 ROBIN ROAD	08844 PD / 63	145,000 101,100 246,100		246,100		F01	1	0.00 5,090.46 2,545.23
14	153.12 1 C0824	AKA BLK 153.D .0000 AC	2	MIKOLAJCZYK, TADEUSZ & ANNA 824 ROBIN RD HILLSBOROUGH, NJ 824 ROBIN ROAD	08844 PD / 63	145,000 122,000 267,000		267,000		F01	1	0.00 5,515.46 2,757.73
Page Totals						2,030,000 1,773,800	0	3,803,800				Block: 153.12 Lot: 1

1	2	3	4	5	6	7	8	9	10	11		
Line	Block No Lot No. Qualification Account #	Land Dimensions Building Description Additional Lots Acreage	Prop Class	Owner's Name Address City State Property Location	Billing Code Zip Code Zoning/Tax Map Pg	Value	Exemptions Code Amount	Net Taxable Value	Deductions Code No Owners	Special Tax Codes	Num Units	Deduction Amt 2021 Tax 2022 1st
						Land Improvemnt Total						
1	153.12 1 C0826	AKA BLK 153.D .0000 AC	2	CLASEN, ERIC & ANA M 826 ROBIN ROAD HILLSBOROUGH, NJ 826 ROBIN ROAD	08844 PD / 63	145,000 114,000 259,000		259,000		F01	1	0.00 5,391.01 2,695.51
2	153.12 1 C0828	AKA BLK 153.D .0000 AC	2	KIM, EDWIN H & SOON Y 828 ROBIN ROAD HILLSBOROUGH, NJ 828 ROBIN ROAD	08844 PD / 63	145,000 121,700 266,700		266,700		F01	1	0.00 5,574.15 2,787.08
3	153.12 1 C0830	AKA BLK 153.D .0000 AC	2	RIZZON, ANDRE F & JANINE M 830 ROBIN ROAD HILLSBOROUGH, NJ 830 ROBIN ROAD	08844 PD / 63	145,000 129,400 274,400		274,400		F01	1	0.00 5,754.95 2,877.48
4	153.12 1 C0832	AKA BLK 153.D .0000 AC	2	ROCCA, BRANDON 832 ROBIN ROAD HILLSBOROUGH, NJ 832 ROBIN ROAD	08844 PD / 63	145,000 119,700 264,700		264,700		F01	1	0.00 5,527.19 2,763.60
5	153.12 1 C0834	AKA BLK 153.D .0000 AC	2	LALICON, JEFFREY M & HEIDY 834 ROBIN ROAD HILLSBOROUGH, NJ 834 ROBIN ROAD	08844 PD / 63	145,000 127,600 272,600		272,600		F01	1	0.00 5,715.03 2,857.52
6	153.12 1 C0840	AKA BLK 153.D .0000 AC	2	SULLIVAN, DENNIS J & DENISE A 840 ROBIN ROAD HILLSBOROUGH, NJ 840 ROBIN ROAD	1628 08844 PD / 63	145,000 138,900 283,900		283,900	V1 2	F01	1	250.00 5,580.09 2,790.05
7	153.12 1 C0842	AKA BLK 153.D .0000 AC	2	KOLE, DAVID & BONNIE 842 ROBIN ROAD HILLSBOROUGH, NJ 842 ROBIN ROAD	1175 08844 PD / 63	145,000 143,400 288,400		288,400		F01	1	0.00 5,933.40 2,966.70
8	153.12 1 C0844	AKA BLK 153.D .0000 AC	2	DOUGHERTY, RICHARD 844 ROBIN ROAD HILLSBOROUGH, NJ 844 ROBIN ROAD	6225 08844 PD / 63	145,000 118,000 263,000		263,000		F01	1	0.00 5,487.28 2,743.64
9	153.12 1 C0846	AKA BLK 153.D .0000 AC	2	ABD, MAY & ABD, BECCHARA & ABD, C 846 ROBIN ROAD HILLSBOROUGH, NJ 846 ROBIN ROAD	08844 PD / 63	145,000 117,200 262,200		262,200		F01	1	0.00 5,468.50 2,734.25
10	153.12 1 C0848	AKA BLK 153.D .0000 AC	2	CHANG, LI-JEN 848 ROBIN ROAD HILLSBOROUGH, NJ 848 ROBIN ROAD	08844 PD / 63	145,000 123,200 268,200		268,200		F01	1	0.00 5,609.38 2,804.69
11	153.12 1 C0850	AKA BLK 153.D .0000 AC	2	FAHERTY, STEPHEN T & KEVIN M 850 ROBIN ROAD HILLSBOROUGH, NJ 850 ROBIN ROAD	08844 PD / 63	145,000 119,100 264,100		264,100		F01	1	0.00 5,513.10 2,756.55
12	153.12 1 C0852	AKA BLK 153.D .0000 AC	2	BUJALSKI, STEFAN 852 ROBIN ROAD HILLSBOROUGH, NJ 852 ROBIN ROAD	08844 PD / 63	145,000 115,900 260,900		260,900		F01	1	0.00 5,437.97 2,718.99
13	153.12 1 C0854	AKA BLK 153.D .0000 AC	2	SPILLER, JEREMY M & AMY VILLANO- 854 ROBIN ROAD HILLSBOROUGH, NJ 854 ROBIN ROAD	08844 PD / 63	145,000 139,800 284,800		284,800		F01	1	0.00 5,999.15 2,999.58
14	153.12 1 C0860	AKA BLK 153.D .0000 AC	2	DHILLON, HERCHARAN & SIMAR 326 W. COUNTY DR BRANCHBURG, NJ 860 ROBIN ROAD	08876 PD / 63	145,000 139,700 284,700		284,700		F01	1	0.00 5,848.87 2,924.44
Page Totals				V1 250		2,030,000 1,767,600	0	3,797,600				Block: 153.12 Lot: 1

1	2	3	4	5	6	7	8	9	10	11		
Line	Block No Lot No. Qualification Account #	Land Dimensions Building Description Additional Lots Acreage	Prop Class	Owner's Name Address City State Property Location	Billing Code Zip Code Zoning/Tax Map Pg	Value	Exemptions Code Amount	Net Taxable Value	Deductions Code No Owners	Special Tax Codes	Num Units	Deduction Amt 2021 Tax 2022 1st
						Land Improvemnt Total						
1	153.12 1 C0862	AKA BLK 153.D .0000 AC	2	TSUI, MAN L & ZHUANG J 203 SHADY KNOLL LANE GALLOWAY TOWNSHIP, NJ 862 ROBIN ROAD	08201 PD / 63	145,000 152,500 297,500		297,500		F01	1	0.00 6,137.67 3,068.84
2	153.12 1 C0864	AKA BLK 153.D .0000 AC	2	LA POLICE, MARK 864 ROBIN ROAD HILLSBOROUGH, NJ 864 ROBIN ROAD	08844 PD / 63	145,000 127,600 272,600		272,600		F01	1	0.00 5,715.03 2,857.52
3	153.12 1 C0866	AKA BLK 153.D .0000 AC	2	TCHJAN, ANATOLY & RASIMA 866 ROBIN ROAD HILLSBOROUGH, NJ 866 ROBIN ROAD	08844 PD / 63	145,000 130,200 275,200		275,200		F01	1	0.00 5,771.38 2,885.69
4	153.12 1 C0868	AKA BLK 153.D .0000 AC	2	LEHLBACH, KIMBERLY A 868 ROBIN ROAD HILLSBOROUGH, NJ 868 ROBIN ROAD	08844 PD / 63	145,000 122,700 267,700		267,700		F01	1	0.00 5,597.63 2,798.82
5	153.12 1 C0870	AKA BLK 153.D .0000 AC	2	VEGA, ROCIO 870 ROBIN ROAD HILLSBOROUGH, NJ 870 ROBIN ROAD	6225 08844 PD / 63	145,000 120,400 265,400		265,400		F01	1	0.00 5,543.63 2,771.82
6	153.12 1 C0872	.0000 AC	2	MUNIRATHNAM, RAJESH & MUTHUKURU, BHA 872 ROBIN ROAD HILLSBOROUGH, NJ 872 ROBIN ROAD	3130 08844 PD / 63	145,000 132,600 277,600		277,600		F01	1	0.00 5,689.21 2,844.61
7	153.12 1 C0874	AKA BLK 153.D .0000 AC	2	VENABLE, ANN 874 ROBIN ROAD HILLSBOROUGH, NJ 874 ROBIN ROAD	08844 PD / 63	145,000 119,600 264,600		264,600		F01	1	0.00 5,524.85 2,762.43
8	153.12 1 C0876	AKA BLK 153.D .0000 AC	2	MEYER, ROBERT 876 ROBIN ROAD HILLSBOROUGH, NJ 876 ROBIN ROAD	08844 PD / 63	145,000 147,700 292,700		292,700		F01	1	0.00 6,029.66 3,014.83
9	153.12 1 C0880	AKA BLK 153.D .0000 AC	2	MOBILIO, STEVEN 880 ROBIN ROAD HILLSBOROUGH, NJ 880 ROBIN ROAD	08844 PD / 63	145,000 129,700 274,700		274,700		F01	1	0.00 5,846.52 2,923.26
10	153.12 1 C0882	AKA BLK 153.D .0000 AC	2	LIU, GANG & ZHANG, QIAN 143-25 41ST AVE FLUSHING, NY 882 ROBIN ROAD	11355 PD / 63	145,000 114,000 259,000		259,000		F01	1	0.00 5,391.01 2,695.51
11	153.12 1 C0884	AKA BLK 153.D .0000 AC	2	HUGHES, MICHAEL & DANA 884 ROBIN ROAD HILLSBOROUGH, NJ 884 ROBIN ROAD	08844 PD / 63	145,000 122,000 267,000		267,000		F01	1	0.00 5,581.20 2,790.60
12	153.12 1 C0886	AKA BLK 153.D .0000 AC	2	SHEIKH, PARVEZ & NILOFAR VAHORA 886 ROBIN ROAD HILLSBOROUGH, NJ 886 ROBIN ROAD	08844 PD / 63	145,000 107,600 252,600		252,600		F01	1	0.00 5,240.74 2,620.37
13	153.12 1 C0888	AKA BLK 153.D .0000 AC	2	LEE, JAE SOON 898-B MERRITT DRIVE HILLSBOROUGH, NJ 888 ROBIN ROAD	08844 PD / 63	145,000 118,000 263,000		263,000		F01	1	0.00 5,487.28 2,743.64
14	153.12 1 C0890	AKA BLK 153.D .0000 AC	2	FILIPOWICZ, BOGUSLAW S & IWONA M 10 NESKELL DR BASKING RIDGE, NJ 890 ROBIN ROAD	07920-3506 PD / 63	145,000 111,800 256,800		256,800		F01	1	0.00 5,341.71 2,670.86
Page Totals						2,030,000 1,756,400	0	3,786,400				Block: 153.12 Lot: 1

1	2	3	4	5	6	7	8	9	10	11		
Line	Block No Lot No. Qualification Account #	Land Dimensions Building Description Additional Lots Acreage	Prop Class	Owner's Name Address City State Property Location	Billing Code Zip Code Zoning/Tax Map Pg	Value	Exemptions Code Amount	Net Taxable Value	Deductions Code No Owners	Special Tax Codes	Num Units	Deduction Amt 2021 Tax 2022 1st
						Land Improvemnt Total						
1	153.12 1 C0892	AKA BLK 153.D .0000 AC	2	PRABU, SUBBUSWAMY & ANANDAKUMAR, L 892 ROBIN ROAD HILLSBOROUGH, NJ 892 ROBIN ROAD	08844 PD / 63	145,000 130,400 275,400		275,400		F01	1	0.00 5,642.25 2,821.13
2	153.12 1 C0894	AKA BLK 153.D .0000 AC	2	VADLAMUDI, AMITA 894 ROBIN ROAD HILLSBOROUGH, NJ 894 ROBIN ROAD	1175 08844 PD / 63	145,000 143,700 288,700		288,700		F01	1	0.00 5,940.44 2,970.22
3	153.12 1 P0001	9.3000 APPORTIONED COMMON ELEMENTS 9.3000 AC	15F	CARDINAL VILLAGE ASSOC INC P O BOX 7299 HILLSBOROUGH, NJ CARDINAL VILLAGE	08844 PD / 63	0 0 0		*Exempt*		F01	1	0.00 0.00 0.00
4	153.13 1 C0851	AKA BLK 153.C .0000 AC	2	JAIN, DHAVALKUMAR V & KHYATBAHRN 851 ROBIN ROAD HILLSBOROUGH, NJ 851 ROBIN ROAD	08844 PD / 63	125,000 129,700 254,700		254,700		F01	1	0.00 5,689.21 2,844.61
5	153.13 1 C0853	AKA BLK 153.C .0000 AC	2	ROMAN, ANGELO & CHRISLIDYS 853 ROBIN ROAD HILLSBOROUGH, NJ 853 ROBIN ROAD	08844 PD / 63	125,000 118,800 243,800		243,800		F01	1	0.00 5,426.23 2,713.12
6	153.13 1 C0855	AKA BLK 153.C .0000 AC	2	SAENZ, YAMILETH 855 ROBIN ROAD HILLSBOROUGH, NJ 855 ROBIN ROAD	08844 PD / 63	125,000 126,800 251,800		251,800		F01	1	0.00 5,616.42 2,808.21
7	153.13 1 C0857	AKA BLK 153.C .0000 AC	2	NAGEL, JOAN 857 ROBIN ROAD HILLSBOROUGH, NJ 857 ROBIN ROAD	08844 PD / 63	125,000 124,300 249,300		249,300		F01	1	0.00 5,557.72 2,778.86
8	153.13 1 C0859	AKA BLK 153.C .0000 AC	2	GOOD, DOLORES S 859 ROBIN ROAD HILLSBOROUGH, NJ 859 ROBIN ROAD	08844 PD / 63	125,000 121,900 246,900		246,900	D1 1	F01	1	250.00 5,251.37 2,625.69
9	153.13 1 C0861	AKA BLK 153.C .0000 AC	2	BOLASH, JUDITH L 861 ROBIN ROAD HILLSBOROUGH, NJ 861 ROBIN ROAD	08844 PD / 63	125,000 116,600 241,600		241,600		F01	1	0.00 5,374.58 2,687.29
10	153.13 1 C0863	AKA BLK 153.C .0000 AC	2	VAZIRANI, MADAN P & ANUSAYA 16 WHITEHALL ROAD E BRUNSWICK, NJ 863 ROBIN ROAD	08816 PD / 63	125,000 134,600 259,600		259,600		F01	1	0.00 5,806.61 2,903.31
11	153.13 1 C0865	AKA BLK 153.C .0000 AC	2	RHODES, JOANN 865 ROBIN ROAD HILLSBOROUGH, NJ 865 ROBIN ROAD	08844 PD / 63	125,000 139,100 264,100		264,100		F01	1	0.00 5,912.26 2,956.13
12	153.13 1 C0867	AKA BLK 153.C .0000 AC	2	PULIKKOTTIL, KIRON J 867 ROBIN ROAD HILLSBOROUGH, NJ 867 ROBIN ROAD	08844 PD / 63	125,000 150,700 275,700		275,700		F01	1	0.00 6,189.33 3,094.67
13	153.13 1 C0891	AKA BLK 153.C .0000 AC	2	FALK, WENDI L 891 ROBIN ROAD HILLSBOROUGH, NJ 891 ROBIN ROAD	08844 PD / 63	125,000 110,800 235,800		235,800		F01	1	0.00 5,238.39 2,619.20
14	153.13 1 C0893	AKA BLK 153.C .0000 AC	2	KEKER, PAUL M & KERRY A 893 ROBIN ROAD HILLSBOROUGH, NJ 893 ROBIN ROAD	08844 PD / 63	125,000 117,800 242,800		242,800		F01	1	0.00 5,405.10 2,702.55
Page Totals				D1 250		1,665,000 1,665,200	0	3,330,200				Block: 153.13 Lot: 1

1	2	3	4	5	6	7	8	9	10	11		
Line	Block No Lot No. Qualification Account #	Land Dimensions Building Description Additional Lots Acreage	Prop Class	Owner's Name Address City State Property Location	Billing Code Zip Code Zoning/Tax Map Pg	Value	Exemptions Code Amount	Net Taxable Value	Deductions Code No Owners	Special Tax Codes	Num Units	Deduction Amt 2021 Tax 2022 1st
						Land Improvemnt Total						
1	153.13 1 C0895	AKA BLK 153.C .0000 AC	2	MEHTA, TEJASKUMAR H & KHYATITEJASKU 895 ROBIN ROAD HILLSBOROUGH, NJ 895 ROBIN ROAD	08844 PD / 63	125,000 120,600 245,600		245,600		F01	1	0.00 5,468.50 2,734.25
2	153.13 1 C0897	AKA BLK 153.C .0000 AC	2	AMRANI, MARLYNE 897 ROBIN ROAD HILLSBOROUGH, NJ 897 ROBIN ROAD	08844 PD / 63	125,000 117,100 242,100		242,100		F01	1	0.00 5,386.31 2,693.16
3	153.13 1 C0899	AKA BLK 153.C .0000 AC	2	TANG, CHONG & ZHU Q ZHENG 285 SOUTH BRANCH ROAD HILLSBOROUGH, NJ 899 ROBIN ROAD	08844 PD / 63	125,000 124,000 249,000		249,000		F01	1	0.00 5,550.67 2,775.34
4	153.13 1 C0900	AKA BLK 153.C .0000 AC	2	SAMOTULKA, THEODOSY & DARIA 900 ROBIN ROAD HILLSBOROUGH, NJ 900 ROBIN ROAD	08844 PD / 63	125,000 125,100 250,100		250,100		F01	1	0.00 5,578.85 2,789.43
5	153.13 1 C0901	AKA BLK 153.C .0000 AC	2	TOMASTIELLO, ANTHONY F; KLEMENTOVICZ, C 901 ROBIN ROAD HILLSBOROUGH, NJ 901 ROBIN ROAD	08844 PD / 63	125,000 121,800 246,800		246,800		F01	1	0.00 5,499.02 2,749.51
6	153.13 1 C0902	AKA BLK 153.C .0000 AC	2	NIGUSI, ETHIOPIA 902 ROBIN ROD HILLSBOROUGH, NJ 902 ROBIN ROAD	08844 PD / 63	125,000 118,300 243,300		243,300		F01	1	0.00 5,416.84 2,708.42
7	153.13 1 C0903	AKA BLK 153.C .0000 AC	2	SMITH RICHARD C 903 ROBIN ROAD HILLSBOROUGH, NJ 903 ROBIN ROAD	08844 PD / 63	125,000 138,900 263,900		263,900		F01	1	0.00 5,909.92 2,954.96
8	153.13 1 C0904	AKA BLK 153.C .0000 AC	2	HELWIG, JONATHAN S & TORPEY, KAILYN 904 ROBIN ROAD HILLSBOROUGH, NJ 904 ROBIN ROAD	08844 PD / 63	125,000 127,200 252,200		252,200		F01	1	0.00 5,625.81 2,812.91
9	153.13 1 C0905	AKA BLK 153.C .0000 AC	2	KUMAR, SUNEEL 911 RT 579 FLEMINGTON, NJ 905 ROBIN ROAD	08822 PD / 63	125,000 143,100 268,100		268,100		F01	1	0.00 6,010.88 3,005.44
10	153.13 1 C0906	AKA BLK 153.C .0000 AC	2	PREHM, JOHN T 22962 SURREY LANE MILLSBORO, DE 906 ROBIN ROAD	19966 PD / 63	125,000 117,300 242,300		242,300		F01	1	0.00 5,393.36 2,696.68
11	153.13 1 C0907	AKA BLK 153.C .0000 AC	2	CUOCO, CHRISTOPHER A 907 ROBIN ROADS HILLSBOROUGH, NJ 907 ROBIN ROAD	08844 PD / 63	125,000 127,600 252,600		252,600	V1 1	F01	1	250.00 5,387.55 2,693.78
12	153.13 1 C0908	AKA BLK 153.C .0000 AC	2	BHATTIA, JATINDER 908 ROBIN ROAD HILLSBOROUGH, NJ 908 ROBIN ROAD	08844 PD / 63	125,000 121,700 246,700		246,700		F01	1	0.00 5,496.67 2,748.34
13	153.13 1 C0910	AKA BLK 153.C .0000 AC	2	GONZALEZ, MANUEL 3 BENNET RD HILLSBOROUGH, NJ 910 ROBIN ROAD	08844 PD / 63	125,000 122,800 247,800		247,800		F01	1	0.00 5,393.36 2,696.68
14	153.13 1 C0911	AKA BLK 153.C .0000 AC	2	YOUNG, JASON & SERENA S 604 BERMUDA DRIVE BRANCHBURG, NJ 911 ROBIN ROAD	08876 PD / 63	125,000 143,200 268,200		268,200		F01	1	0.00 6,010.88 3,005.44
Page Totals			V1 250			1,750,000 1,768,700	0	3,518,700				Block: 153.13 Lot: 1

1	2	3	4	5	6	7	8	9	10	11		
Line	Block No Lot No. Qualification Account #	Land Dimensions Building Description Additional Lots Acreage	Prop Class	Owner's Name Address City State Property Location	Billing Code Zip Code Zoning/Tax Map Pg	Value	Exemptions Code Amount	Net Taxable Value	Deductions Code No Owners	Special Tax Codes	Num Units	Deduction Amt 2021 Tax 2022 1st
						Land Improvemnt Total						
1	153.13 1 C0912	AKA BLK 153.C .0000 AC	2	HAYDEN, EDWARD M JR & EDYE 912 ROBIN ROAD HILLSBOROUGH, NJ 912 ROBIN ROAD	08844 PD / 63	125,000 142,100 267,100		267,100		F01	1	0.00 5,982.70 2,991.35
2	153.13 1 C0913	AKA BLK 153.C .0000 AC	2	ESCAMILLA, ISMAEL & MARIA 913 ROBIN ROAD HILLSBOROUGH, NJ 913 ROBIN ROAD	08844 PD / 63	125,000 131,000 256,000		256,000		F01	1	0.00 5,719.73 2,859.87
3	153.13 1 C0914	AKA BLK 153.C .0000 AC	2	STAUDTE, LINDA 914 ROBIN ROAD HILLSBOROUGH, NJ 914 ROBIN ROAD	08844 PD / 63	125,000 143,200 268,200		268,200		F01	1	0.00 6,010.88 3,005.44
4	153.13 1 C0915	AKA BLK 153.C .0000 AC	2	VILLANUEVA, ROMELA & RENNIE JAY B 915 ROBIN ROAD HILLSBOROUGH, NJ 915 ROBIN ROAD	08844 PD / 63	125,000 122,400 247,400		247,400		F01	1	0.00 5,513.10 2,756.55
5	153.13 1 C0917	AKA BLK 153.C .0000 AC	2	TRIVEDI, PARAG & TRIVEDI, MEENAKSHI 917 ROBIN ROAD HILLSBOROUGH, NJ 917 ROBIN ROAD	08844 PD / 63	125,000 114,100 239,100		239,100		F01	1	0.00 5,315.87 2,657.94
6	153.13 1 C0919	AKA BLK 153.C .0000 AC	2	GILLIAM, CHANE, SMITH, RAFEE & K. 11 MANDOLIN LANE WILLINGBORO, NJ 919 ROBIN ROAD	08046 PD / 63	125,000 116,900 241,900		241,900		F01	1	0.00 5,381.62 2,690.81
7	153.13 1 C0920	AKA BLK 153.C .0000 AC	2	GRAHAM, MARJORIE & WHITE, ALYSON C 920 ROBIN ROAD HILLSBOROUGH, NJ 920 ROBIN ROAD	08844 PD / 63	125,000 127,300 252,300		252,300		F01	1	0.00 5,630.50 2,815.25
8	153.13 1 C0921	AKA BLK 153.C .0000 AC	2	MC LAFFERTY, MICHAEL 921 ROBIN ROAD HILLSBOROUGH, NJ 921 ROBIN ROAD	08844 PD / 63	125,000 113,500 238,500		238,500		F01	1	0.00 5,299.44 2,649.72
9	153.13 1 C0922	AKA BLK 153.C .0000 AC	2	MIKSZTAL, G, R & A & GRAMLICH L 922 ROBIN ROAD HILLSBOROUGH NJ 922 ROBIN ROAD	08844 PD / 63	125,000 112,000 237,000		237,000		F01	1	0.00 5,264.22 2,632.11
10	153.13 1 C0923	AKA BLK 153.C .0000 AC	2	GEROW, JENNIFER 923 ROBIN ROAD HILLSBOROUGH, NJ 923 ROBIN ROAD	08844 PD / 63	125,000 117,300 242,300		242,300		F01	1	0.00 5,393.36 2,696.68
11	153.13 1 C0924	AKA BLK 153.C .0000 AC	2	ELANGOVAN, SATHISH 924 ROBIN ROAD HILLSBOROUGH, NJ 924 ROBIN ROAD	08844 PD / 63	125,000 123,900 248,900		248,900		F01	1	0.00 5,548.33 2,774.17
12	153.13 1 C0925	.0000 AC	2	TANG, CHONG & ZHENG ZHU Q 285 SOUTH BRANCH ROAD HILLSBOROUGH, NJ 925 ROBIN ROAD	08844 PD / 63	125,000 120,800 245,800		245,800		F01	1	0.00 5,477.89 2,738.95
13	153.13 1 C0926	AKA BLK 153.C .0000 AC	2	TESLENKO, YEVGENIY & LARUSA 926 ROBIN ROAD HILLSBOROUGH, NJ 926 ROBIN ROAD	08844 PD / 63	125,000 123,900 248,900		248,900		F01	1	0.00 5,550.67 2,775.34
14	153.13 1 C0928	AKA BLK 153.C .0000 AC	2	PRAYAGA, KRISHNA & SURYAKANTAM 928 ROBIN ROAD HILLSBOROUGH, NJ 928 ROBIN ROAD	08844 PD / 63	125,000 131,600 256,600		256,600		F01	1	0.00 5,731.47 2,865.74
Page Totals						1,750,000 1,740,000	0	3,490,000				Block: 153.13 Lot: 1

1	2	3	4	5	6	7	8	9	10	11		
Line	Block No Lot No. Qualification Account #	Land Dimensions Building Description Additional Lots Acreage	Prop Class	Owner's Name Address City State Property Location	Billing Code Zip Code Zoning/Tax Map Pg	Value	Exemptions Code Amount	Net Taxable Value	Deductions Code No Owners	Special Tax Codes	Num Units	Deduction Amt 2021 Tax 2022 1st
						Land Improvemnt Total						
1	153.13 1 C0930	.0000 AC	2	KONDURU, AJAY K & KALIDINDI, UMA V 930 ROBIN ROAD HILLSBOROUGH, NJ 930 ROBIN ROAD	08844 PD / 63	125,000 125,000 250,000		250,000		F01	1	0.00 5,571.81 2,785.91
2	153.13 1 C0932	AKA BLK 153.C .0000 AC	2	FRANKLIN, MELANDY 932 ROBIN ROAD HILLSBOROUGH, NJ 932 ROBIN ROAD	08844 PD / 63	125,000 122,400 247,400		247,400		F01	1	0.00 5,513.10 2,756.55
3	153.13 1 C0934	AKA BLK 153.C .0000 AC	2	BISSELL, JEAN M 934 ROBIN ROAD HILLSBOROUGH, NJ 934 ROBIN ROAD	08844 PD / 63	125,000 128,400 253,400		253,400		F01	1	0.00 5,656.34 2,828.17
4	153.13 1 C0940	AKA BLK 153.C .0000 AC	2	MALHOTRA, VIKRAM & SHVETA 940 ROBIN ROAD HILLSBOROUGH, NJ 940 ROBIN ROAD	08844 PD / 63	125,000 127,400 252,400		252,400		F01	1	0.00 5,632.86 2,816.43
5	153.13 1 C0942	AKA BLK 153.C .0000 AC	2	REGAN, REBECCA J 942 ROBIN ROAD HILLSBOROUGH, NJ 942 ROBIN ROAD	08844 PD / 63	125,000 113,300 238,300		238,300		F01	1	0.00 5,294.75 2,647.38
6	153.13 1 C0944	AKA BLK 153.C .0000 AC	2	KARNANI, DINESH K 203 RARITAN LANE WHITEHOUSE STA, NJ 944 ROBIN ROAD	08889 PD / 63	125,000 119,500 244,500		244,500		F01	1	0.00 5,442.66 2,721.33
7	153.13 1 C0946	CONDO AKA BLK 153.C .0000 AC	2	HOLLOWAY, BRIAN & DANIELLE J 946 ROBIN ROAD HILLSBOROUGH, NJ 946 ROBIN ROAD	08844 PD / 63	125,000 117,300 242,300		242,300		F01	1	0.00 5,393.36 2,696.68
8	153.13 1 C0948	AKA BLK 153.C .0000 AC	2	YADLON, EDWARD F 118 WASHINGTON AVE HAMDEN, CT 948 ROBIN ROAD	06518 PD / 63	125,000 118,800 243,800		243,800		F01	1	0.00 5,426.23 2,713.12
9	153.13 1 C0950	AKA BLK 153.C .0000 AC	2	AKHDIM, FAICAL & ESTEVEZ. JESSICA M 950 ROBIN ROAD HILLSBOROUGH, NJ 950 ROBIN ROAD	08844 PD / 63	125,000 108,000 233,000		233,000		F01	1	0.00 5,170.30 2,585.15
10	153.13 1 C0952	AKA BLK 153.C .0000 AC	2	CHEN, KUANG-CHEN 6 VLIET DRIVE HILLSBOROUGH, NJ 952 ROBIN ROAD	08844 PD / 63	125,000 140,500 265,500		265,500		F01	1	0.00 5,947.49 2,973.75
11	153.13 1 C0954	AKA BLK 153.C .0000 AC	2	LOKSA, LINDA 954 ROBIN ROAD HILLSBOROUGH, NJ 954 ROBIN ROAD	1175 08844 PD / 63	125,000 143,200 268,200		268,200		F01	1	0.00 6,010.88 3,005.44
12	153.13 1 C0971	AKA BLK 153.C .0000 AC	2	MONTNEY, PAUL A & PATRICIA V 971 ROBIN ROAD HILLSBOROUGH, NJ 971 ROBIN ROAD	1175 08844 PD / 63	125,000 128,700 253,700		253,700		F01	1	0.00 5,668.07 2,834.04
13	153.13 1 C0973	AKA BLK 153.C .0000 AC	2	973 ROBIN ROAD, LLC 138 KENNEDY AVE S BOUND BROOK, NJ 973 ROBIN ROAD	08880 PD / 63	125,000 137,600 262,600		262,600		F01	1	0.00 5,806.61 2,903.31
14	153.13 1 C0975	AKA BLK 153.C .0000 AC	2	JONES, MICHELE K 975 ROBIN ROAD HILLSBOROUGH, NJ 975 ROBIN ROAD	08844 PD / 63	125,000 111,700 236,700		236,700		F01	1	0.00 5,257.18 2,628.59
Page Totals						1,750,000 1,741,800	0	3,491,800				Block: 153.13 Lot: 1

1	2	3	4	5	6	7	8	9	10	11		
Line	Block No Lot No. Qualification Account #	Land Dimensions Building Description Additional Lots Acreage	Prop Class	Owner's Name Address City State Property Location	Billing Code Zip Code Zoning/Tax Map Pg	Value	Exemptions Code Amount	Net Taxable Value	Deductions Code No Owners	Special Tax Codes	Num Units	Deduction Amt 2021 Tax 2022 1st
						Land Improvemnt Total						
1	153.13 1 C0977	AKA BLK 153.C .0000 AC	2	ALAM, ASEF & TONI 977 ROBIN ROAD HILLSBOROUGH, NJ 977 ROBIN ROAD	08844 PD / 63	125,000 124,500 249,500		249,500		F01	1	0.00 5,562.42 2,781.21
2	153.13 1 C0979	AKA BLK 153.C .0000 AC	2	AFAYUURE, JOHN A & MARY L A 979 ROBIN ROAD HILLSBOROUGH, NH 979 ROBIN ROAD	08844 PD / 63	125,000 116,000 241,000		241,000		F01	1	0.00 5,358.14 2,679.07
3	153.13 1 C0980	AKA BLK 153.C .0000 AC	2	SKOCZEK, KRZYSZTOF & ANNA 980 ROBIN ROAD HILLSBOROUGH, NJ 980 ROBIN ROAD	08844 PD / 63	125,000 124,800 249,800		249,800		F01	1	0.00 5,571.81 2,785.91
4	153.13 1 C0981	AKA BLK 153.C .0000 AC	2	PIERRE, MARTHE J & FRANTZ VILME 981 ROBIN ROAD HILLSBOROUGH, NJ 981 ROBIN ROAD	08844 PD / 63	125,000 115,600 240,600		240,600		F01	1	0.00 5,348.74 2,674.37
5	153.13 1 C0982	AKA BLK 153.C .0000 AC	2	JOHNSON, GERALD V & ROSALIND G 982 ROBIN ROAD HILLSBOROUGH, NJ 982 ROBIN ROAD	1175 08844 PD / 63	125,000 122,400 247,400		247,400		F01	1	0.00 5,513.10 2,756.55
6	153.13 1 C0983	AKA BLK 153.C .0000 AC	2	DIXON, WHITNEY & WHITE, JENNIFER 983 ROBIN ROAD HILLSBOROUGH, NJ 983 ROBIN ROAD	08844 PD / 63	125,000 122,400 247,400		247,400		F01	1	0.00 5,513.10 2,756.55
7	153.13 1 C0984	AKA BLK 153.C .0000 AC	2	TIGUE, KATHLEEN & FIERST, PATRICIA 41 SUNSET LANE BASKING RIDGE, NJ 984 ROBIN ROAD	07920 PD / 63	125,000 119,800 244,800		244,800		F01	1	0.00 5,452.06 2,726.03
8	153.13 1 C0985	AKA BLK 153.C .0000 AC	2	MURDOCK, KENYA 985 ROBIN ROAD HILLSBOROUGH, NJ 985 ROBIN ROAD	08844 PD / 63	125,000 126,200 251,200		251,200		F01	1	0.00 5,604.68 2,802.34
9	153.13 1 C0986	AKA BLK 153.C .0000 AC	2	INGENITO, CRAIG 986 ROBIN ROAD HILLSBOROUGH, NJ 986 ROBIN ROAD	08844 PD / 63	125,000 120,400 245,400		245,400		F01	1	0.00 5,463.80 2,731.90
10	153.13 1 C0988	AKA BLK 153.C .0000 AC	2	FOSTER, FREDDIE & MICHELLE 988 ROBIN ROAD HILLSBOROUGH, NJ 988 ROBIN ROAD	08844 PD / 63	125,000 122,400 247,400		247,400		F01	1	0.00 5,513.10 2,756.55
11	153.13 1 C0990	AKA BLK 153.C .0000 AC	2	XIAO, HAIYUN & HUI XU 22 REID AVENUE BELLE MEAD, NJ 990 ROBIN ROAD	08502 PD / 63	125,000 130,200 255,200		255,200		F01	1	0.00 5,700.94 2,850.47
12	153.13 1 C0991	AKA BLK 153.C .0000 AC	2	MESSINA, KAREN M & THOMAS A 991 ROBIN ROADS HILLSBOROUGH, NJ 991 ROBIN ROAD	08844 PD / 63	125,000 143,800 268,800		268,800		F01	1	0.00 6,024.97 3,012.49
13	153.13 1 C0992	AKA BLK 153.C .0000 AC	2	BEHRIK, RICHARD & ANNE 992 ROBIN ROAD HILLSBOROUGH, NJ 992 ROBIN ROAD	08844 PD / 63	125,000 129,700 254,700		254,700		F01	1	0.00 5,689.21 2,844.61
14	153.13 1 C0993	AKA BLK 153.C .0000 AC	2	ELLIOTT, WARREN B & LAURIE 993 ROBIN RD HILLSBOROUGH, NJ 993 ROBIN ROAD	08844 PD / 63	125,000 132,300 257,300		257,300		F01	1	0.00 5,752.60 2,876.30
Page Totals						1,750,000 1,750,500	0	3,500,500				Block: 153.13 Lot: 1

1	2	3	4	5	6	7	8	9	10	11		
Line	Block No Lot No. Qualification Account #	Land Dimensions Building Description Additional Lots Acreage	Prop Class	Owner's Name Address City State Property Location	Billing Code Zip Code Zoning/Tax Map Pg	Value	Exemptions Code Amount	Net Taxable Value	Deductions Code No Owners	Special Tax Codes	Num Units	Deduction Amt 2021 Tax 2022 1st
						Land Improvemnt Total						
1	153.13 1 C0994	AKA BLK 153.C .0000 AC	2	SPEKTOR, ALEXANDER & ALLA 994 ROBIN ROAD HILLSBOROUGH, NJ 994 ROBIN ROAD	08844 PD / 63	125,000 117,700 242,700		242,700		F01	1	0.00 5,400.40 2,700.20
2	153.13 1 C0995	AKA BLK 153.C .0000 AC	2	CRIVELLONE, JOHN & DEBORAH 995 ROBIN ROAD HILLSBOROUGH, NJ 995 ROBIN ROAD	1175 08844 PD / 63	125,000 117,300 242,300		242,300		F01	1	0.00 5,393.36 2,696.68
3	153.13 1 C0997	AKA BLK 153.C .0000 AC	2	SANNAIAH, MAHADEVAMMA K K 997 ROBIN ROAD HILLSBOROUGH, NJ 997 ROBIN ROAD	08844 PD / 63	125,000 114,100 239,100		239,100		F01	1	0.00 5,315.87 2,657.94
4	153.13 1 C0999	AKA BLK 153.C .0000 AC	2	KHUGHER, DEEPAK 999 ROBIN ROAD HILLSBOROUGH, NJ 999 ROBIN ROAD	08844 PD / 63	125,000 115,100 240,100		240,100		F01	1	0.00 5,337.01 2,668.51
5	153.13 1 C1000	AKA BLK 153.C .0000 AC	2	RAMACHANDRAN, S & NATARAJAN, K 1000 ROBIN RD HILLSBOROUGH, NJ 1000 ROBIN ROAD	08844 PD / 63	125,000 138,300 263,300		263,300		F01	1	0.00 5,635.20 2,817.60
6	153.13 1 C1001	AKA BLK 153.C .0000 AC	2	JOSHI, MONIMALA NIKHIL 1001 ROBIN ROAD HILLSBOROUGH, NJ 1001 ROBIN ROAD	08844 PD / 63	125,000 121,000 246,000		246,000		F01	1	0.00 5,616.42 2,808.21
7	153.13 1 C1002	AKA BLK 153.C .0000 AC	2	CHACON, SERGIO A 1002 ROBIN ROAD HILLSBOROUGH, NJ 1002 ROBIN ROAD	08844 PD / 63	125,000 138,700 263,700		263,700		F01	1	0.00 5,902.87 2,951.44
8	153.13 1 C1003	AKA BLK 153.C .0000 AC	2	MAURICE, JANDY & MARIENE 1003 ROBIN ROAD HILLSBOROUGH, NJ 1003 ROBIN ROAD	08844 PD / 63	125,000 143,500 268,500		268,500		F01	1	0.00 6,020.27 3,010.14
9	153.13 1 C1004	.0000 AC	2	HARRITY, JOHN & ELIZABETH 1004 ROBIN ROAD HILLSBOROUGH, NJ 1004 ROBIN ROAD	1175 08844 PD / 63	125,000 139,500 264,500		264,500		F01	1	0.00 5,924.01 2,962.01
10	153.13 1 C1005	AKA BLK 153.C .0000 AC	2	FADIA, JITENDRA N & ARUNA 1005 ROBIN ROAD HILLSBOROUGH, NJ 1005 ROBIN ROAD	660 08844 PD / 63	125,000 146,000 271,000		271,000		F01	1	0.00 6,078.98 3,039.49
11	153.13 1 C1006	AKA BLK 153.C .0000 AC	2	HUYNH, HOANG MY 1006 ROBIN ROAD HILLSBOROUGH, NJ 1006 ROBIN ROAD	524 08844 PD / 63	125,000 138,100 263,100		263,100		F01	1	0.00 5,888.78 2,944.39
12	153.13 1 C1008	AKA BLK 153.C .0000 AC	2	ECHEVARRIA, JOSEPH M 1008 ROBIN RD HILLSBOROUGH, NJ 1008 ROBIN ROAD	08844 PD / 63	125,000 124,000 249,000		249,000		F01	1	0.00 5,550.67 2,775.34
13	153.13 1 C1010	AKA BLK 153.C .0000 AC	2	DANIELS, JEROME & MICHELE D 1010 ROBIN ROAD HILLSBOROUGH, NJ 1010 ROBIN ROAD	08844 PD / 63	125,000 132,900 257,900		257,900		F01	1	0.00 5,761.99 2,881.00
14	153.13 1 C1020	AKA BLK 153.C .0000 AC	2	KASAHARA, MASAYUKI & CHRISTINE 1020 ROBIN ROAD HILLSBOROUGH, NJ 1020 ROBIN ROAD	08844 PD / 63	125,000 126,700 251,700		251,700		F01	1	0.00 5,616.42 2,808.21
Page Totals						1,750,000 1,812,900	0	3,562,900				Block: 153.13 Lot: 1

1	2	3	4	5	6	7	8	9	10	11		
Line	Block No Lot No. Qualification Account #	Land Dimensions Building Description Additional Lots Acreage	Prop Class	Owner's Name Address City State Property Location	Billing Code Zip Code Zoning/Tax Map Pg	Land Improvemnt Total	Exemptions Code Amount	Net Taxable Value	Deductions Code No Owners	Special Tax Codes	Num Units	Deduction Amt 2021 Tax 2022 1st
1	153.13 1 C1022	AKA BLK 153.C .0000 AC	2	LIANG, BOLONG 15 TOWPATH LN WATERFORD, NY 1022 ROBIN ROAD	12188 PD / 63	125,000 122,000 247,000		247,000		F01	1	0.00 5,308.83 2,654.42
2	153.13 1 C1024	AKA BLK 153.C .0000 AC	2	TAHERA, GOHER 1024 ROBIN ROAD HILLSBOROUGH, NJ 1024 ROBIN ROAD	08844 PD / 63	125,000 114,100 239,100		239,100		F01	1	0.00 5,313.53 2,656.77
3	153.13 1 C1026	AKA BLK 153.C .0000 AC	2	HOLLMANN,JOHN & MONICA & MENENDEZ E 1026 ROBIN ROAD HILLSBOROUGH, NJ 1026 ROBIN ROAD	08844 PD / 63	125,000 120,600 245,600		245,600		F01	1	0.00 5,468.50 2,734.25
4	153.13 1 C1028	AKA BLK 153.C .0000 AC	2	GILL, JOHN P III & LYNN E 1028 ROBIN ROAD HILLSBOROUGH, NJ 1028 ROBIN ROAD	1236 08844 PD / 63	125,000 121,900 246,900		246,900	V1 2	F01	1	250.00 5,251.37 2,625.69
5	153.13 1 C1030	AKA BLK 153.C .0000 AC	2	WESTLAND, JUDITH 1030 ROBIN ROAD HILLSBOROUGH, NJ 1030 ROBIN ROAD	08844 PD / 63	125,000 116,500 241,500		241,500		F01	1	0.00 5,372.22 2,686.11
6	153.13 1 C1032	AKA BLK 153.C .0000 AC	2	DESAI, MALAY N & SHEETAL M 1032 ROBIN ROAD HILLSBOROUGH, NJ 1032 ROBIN ROAD	08844 PD / 63	125,000 121,300 246,300		246,300		F01	1	0.00 5,484.93 2,742.47
7	153.13 1 C1034	AKA BLK 153.C .0000 AC	2	BARBUTO, TANYA J & JAMES 1034 ROBIN ROAD HILLSBOROUGH, NJ 1034 ROBIN ROAD	08844 PD / 63	125,000 124,600 249,600		249,600		F01	1	0.00 5,567.11 2,783.56
8	153.13 1 C1060	AKA BLK 153.C .0000 AC	2	GNAP, GEORGE 252 OLD FARM ROAD FLEMINGTON, NJ 1060 ROBIN ROAD	08822 PD / 63	125,000 146,500 271,500		271,500		F01	1	0.00 6,090.71 3,045.36
9	153.13 1 C1062	AKA BLK 153.C .0000 AC	2	OSEI-DUAH, CHARLES & AGNES 1062 ROBIN ROAD HILLSBOROUGH, NJ 1062 ROBIN ROAD	08844 PD / 63	125,000 139,800 264,800		264,800		F01	1	0.00 5,928.71 2,964.36
10	153.13 1 C1064	AKA BLK 153.C .0000 AC	2	LEFKOVE, JON A & HEATHER 1064 ROBIN ROAD HILLSBOROUGH, NJ 1064 ROBIN ROAD	08844 PD / 63	125,000 113,800 238,800		238,800		F01	1	0.00 5,306.48 2,653.24
11	153.13 1 C1066	AKA BLK 153.C .0000 AC	2	HO, DO VAN & HANH HUU 1066 ROBIN ROAD HILLSBOROUGH, NJ 1066 ROBIN ROAD	367 08844 PD / 63	125,000 113,300 238,300		238,300		F01	1	0.00 5,294.75 2,647.38
12	153.13 1 C1068	AKA BLK 153.C .0000 AC	2	FIDZIUKIEWICZ, ALINA 1068 ROBIN ROAD HILLSBOROUGH, NJ 1068 ROBIN ROAD	08844 PD / 63	125,000 116,500 241,500		241,500	S1 1	F01	1	250.00 5,122.22 2,561.11
13	153.13 1 C1070	AKA BLK 153.C .0000 AC	2	USONWU, IKENNA 1070 ROBIN ROAD HILLSBOROUGH, NJ 1070 ROBIN ROAD	08844 PD / 63	125,000 120,200 245,200		245,200		F01	1	0.00 5,459.11 2,729.56
14	153.13 1 C1072	AKA BLK 153.C .0000 AC	2	CLARK, SANDRA A 1072 ROBIN ROAD HILLSBOROUGH, NJ 1072 ROBIN ROAD	08844 PD / 63	125,000 125,600 250,600		250,600		F01	1	0.00 5,590.59 2,795.30
Page Totals				V1 250 S1 250		1,750,000 1,716,700	0	3,466,700				Block: 153.13 Lot: 1

1	2	3	4	5	6	7	8	9	10	11		
Line	Block No Lot No. Qualification Account #	Land Dimensions Building Description Additional Lots Acreage	Prop Class	Owner's Name Address City State Property Location	Billing Code Zip Code Zoning/Tax Map Pg	Value	Exemptions Code Amount	Net Taxable Value	Deductions Code No Owners	Special Tax Codes	Num Units	Deduction Amt 2021 Tax 2022 1st
						Land Improvemnt Total						
1	153.13 1 C1080	AKA BLK 153.C .0000 AC	2	AHUJA, NIRAJ & PUJA 1080 ROBIN ROAD HILLSBOROUGH, NJ 1080 ROBIN ROAD	08844 PD / 63	125,000 131,000 256,000		256,000		F01	1	0.00 5,717.39 2,858.70
2	153.13 1 C1082	AKA BLK 153.C .0000 AC	2	RIZVI, ALI & AZOZ 1082 ROBIN ROAD HILLSBOROUGH, NJ 1082 ROBIN ROAD	08844 PD / 63	125,000 115,900 240,900		240,900		F01	1	0.00 5,358.14 2,679.07
3	153.13 1 C1084	AKA BLK 153.C .0000 AC	2	HENSON, GEORGE JR&UBANDO, ENRIQUE D 1084 ROBIN ROAD HILLSBOROUGH, NJ 1084 ROBIN ROAD	08844 PD / 63	125,000 115,000 240,000		240,000		F01	1	0.00 5,337.01 2,668.51
4	153.13 1 C1086	AKA BLK 153.C .0000 AC	2	DANI, KOMAL 1086 ROBIN ROAD HILLSBOROUGH, NJ 1086 ROBIN ROAD	08844 PD / 63	125,000 85,100 210,100		210,100		F01	1	0.00 5,033.00 2,516.50
5	153.13 1 C1088	AKA BLK 153.C .0000 AC	2	POSE, AJINKYA L. 1088 ROBIN ROAD HILLSBOROUGH, NJ 1088 ROBIN ROAD	08844 PD / 63	125,000 118,200 243,200		243,200		F01	1	0.00 5,414.49 2,707.25
6	153.13 1 C1090	AKA BLK 153.C .0000 AC	2	HUGHES, MICHAEL E & LORENA 1090 ROBIN ROAD HILLSBOROUGH, NJ 1090 ROBIN ROAD	1175 08844 PD / 63	125,000 129,000 254,000		254,000		F01	1	0.00 5,670.43 2,835.22
7	153.13 1 C1092	AKA BLK 153.C .0000 AC	2	MEJIA, ANTHONY D. & JULIA KASE 1092 ROBIN RD HILLSBOROUGH, NJ 1092 ROBIN ROAD	08844 PD / 63	125,000 119,100 244,100		244,100		F01	1	0.00 5,433.27 2,716.64
8	153.13 1 C1094	AKA BLK 153.C .0000 AC	2	TELHADA, ANTONIO & JAMIE 1094 ROBIN ROAD HILLSBOROUGH, NJ 1094 ROBIN ROAD	08844 PD / 63	125,000 120,600 245,600		245,600		F01	1	0.00 5,470.84 2,735.42
9	153.13 1 P0001	11.7200 APPORTIONED COMMON ELEMENTS 11.7200 AC	15F	ROBIN ROAD VILLAGE/COMMON 201 OMNI DRIVE HILLSBOROUGH, NJ ROBIN ROAD VILLAGE	08844 PD / 63	0 0 0		*Exempt*		F01	1	0.00 0.00 0.00
10	153.14 1 C6901	BASEMENT AKA BLK 153F,LOT 69A .0000 AC	2	QUICK, GILBERT P O BOX 501 FLAGTOWN, NJ 69-A FARM ROAD	524 08821 PD / 62	80,000 92,800 172,800		172,800		F01	1	0.00 3,749.76 1,874.88
11	153.14 1 C6902	AKA BLK 153F,LOT 69B .0000 AC	2	PENDER, DOMINIQUE JR 69-B FARM ROAD HILLSBOROUGH, NJ 69-B FARM ROAD	08844 PD / 62	80,000 69,000 149,000		149,000		F01	1	0.00 3,186.24 1,593.12
12	153.14 1 C6903	BASEMENT AKA BLK 153F,LOT 69C .0000 AC	2	QUESADA, NOHELIA &CASTRO, YON FARID 69-C FARM ROAD HILLSBOROUGH, NJ 69-C FARM ROAD	08844 PD / 62	80,000 100,200 180,200		180,200		F01	1	0.00 3,923.51 1,961.76
13	153.14 1 C6904	AKA BLK 153F,LOT 69D .0000 AC	2	RAJPUT, SIDDHARTH S 69-D FARM ROAD UNIT 69D HILLSBOROUGH, NJ 69-D FARM ROAD	08844 PD / 62	80,000 69,000 149,000		149,000		F01	1	0.00 3,237.90 1,618.95
14	153.14 1 C6905	BASEMENT AKA BLK 153F,LOT 69E .0000 AC	2	PEROS, MARK S & MILO, JOYANNA M 69-E FARM ROAD HILLSBOROUGH, NJ 69-E FARM ROAD	08844 PD / 62	80,000 93,000 173,000		173,000		F01	1	0.00 3,752.10 1,876.05
Page Totals						1,400,000 1,357,900	0	2,757,900				Block: 153.14 Lot: 1

1	2	3	4	5	6	7	8	9	10	11		
Line	Block No Lot No. Qualification Account #	Land Dimensions Building Description Additional Lots Acreage	Prop Class	Owner's Name Address City State Property Location	Billing Code Zip Code Zoning/Tax Map Pg	Value	Exemptions Code Amount	Net Taxable Value	Deductions Code No Owners	Special Tax Codes	Num Units	Deduction Amt 2021 Tax 2022 1st
						Land Improvemnt Total						
1	153.14 1 C6906	2 AKA BLK 153F,LOT 69F .0000 AC	2	EVANGELISTA, LESLEY 166 BURNET CRESCENT ROBBINSVILLE, NJ 69-F FARM ROAD	08691 PD / 62	80,000 72,000 152,000		152,000		F01	1	0.00 3,259.02 1,629.51
2	153.14 1 C6907	2 BASEMENT AKA BLK 153F,LOT 69G .0000 AC	2	ARIHANT INVESTMENTS, LLC 69-G FARM ROAD HILLSBOROUGH, NJ 69-G FARM ROAD	08844 PD / 62	80,000 125,300 205,300		205,300		F01	1	0.00 4,263.97 2,131.99
3	153.14 1 C6908	2 AKA BLK 153F,LOT 69H .0000 AC	2	DE LA CRUZ, ANGEL H & RITA 69H FARM ROAD HILLSBOROUGH, NJ 69-H FARM ROAD	08844 PD / 62	80,000 93,800 173,800		173,800		F01	1	0.00 3,583.05 1,791.53
4	153.14 1 C6909	2 BASEMENT AKA BLK 153F,LOT 69I .0000 AC	2	MORALES, VICTOR & AURORA CALVO 69-I FARM ROAD HILLSBOROUGH, NJ 69-I FARM ROAD	660 08844 PD / 62	80,000 116,400 196,400		196,400		F01	1	0.00 4,045.61 2,022.81
5	153.14 1 C6910	2 AKA BLK 153F,LOT 69J .0000 AC	2	NOWAKOWSKI, KRZYSZTOF & ALICJA 69-J FARM ROAD HILLSBOROUGH, NJ 69-J FARM ROAD	08844 PD / 62	80,000 102,800 182,800		182,800		F01	1	0.00 3,780.28 1,890.14
6	153.14 1 C6911	2 BASEMENT AKA BLK 153F,LOT 69K .0000 AC	2	KIM, BYOUNG M & SO Y 69-K FARM ROAD HILLSBOROUGH, NJ 69-K FARM ROAD	08844 PD / 62	80,000 91,200 171,200		171,200		F01	1	0.00 3,712.19 1,856.10
7	153.14 1 C6912	2 2ND FLOOR AKA BLK 153F,LOT 69L .0000 AC	2	VLIET, BARBARA 289 OLD YORK ROAD BRIDGEWATER, NJ 69-L FARM ROAD	08807 PD / 62	80,000 67,800 147,800		147,800		F01	1	0.00 3,155.71 1,577.86
8	153.14 1 C6913	2 BASEMENT AKA BLK 153F,LOT 69M .0000 AC	2	MALEBRANCHE, ADELINE 69-M FARM ROAD HILLSBOROUGH, NJ 69-M FARM ROAD	08844 PD / 62	80,000 94,100 174,100		174,100		F01	1	0.00 3,777.94 1,888.97
9	153.14 1 C6914	2 AKA BLK 153F,LOT 69N .0000 AC	2	MARGIOTTA, JOSEPH J 69-N FARM ROAD HILLSBOROUGH, NJ 69-N FARM ROAD	08844 PD / 62	80,000 72,000 152,000		152,000		F01	1	0.00 3,259.02 1,629.51
10	153.14 1 C6915	2 BASEMENT AKA BLK 153F,LOT 69O .0000 AC	2	VAN DOREN, KRISTIN K 69-O FARM ROADS HILLSBOROUGH, NJ 69-O FARM ROAD	08844 PD / 62	80,000 100,200 180,200		180,200		F01	1	0.00 3,897.68 1,948.84
11	153.14 1 C6916	2 AKA BLK 153F,LOT 69P .0000 AC	2	BUTLER, KIMBERLY J 69-P FARM ROAD HILLSBOROUGH, NJ 69-P FARM ROAD	08844 PD / 62	80,000 72,000 152,000		152,000		F01	1	0.00 3,259.02 1,629.51
12	153.14 1 C7301	2 BASEMENT AKA BLK 153F,LOT 73A .0000 AC	2	CIZIN, PATRICIA ET AL 73-A FARM ROAD HILLSBOROUGH, NJ 73-A FARM ROAD	08844 PD / 62	80,000 94,500 174,500		174,500		F01	1	0.00 3,787.33 1,893.67
13	153.14 1 C7302	2 AKA BLK 153F,LOT 73B .0000 AC	2	LEACH, CRAIG D 8 QUICK DDRIVE HILLSBOROUGH, NJ 73-B FARM ROAD	08844 PD / 62	80,000 67,800 147,800		147,800		F01	1	0.00 3,155.71 1,577.86
14	153.14 1 C7303	2 BASEMENT AKA BLK 153F,LOT 73C .0000 AC	2	WOOD, SCOTT M 73-C FARM ROAD HILLSBOROUGH, NJ 73-C FARM ROAD	660 08844 PD / 62	80,000 91,200 171,200		171,200		F01	1	0.00 3,712.19 1,856.10
Page Totals						1,120,000 1,261,100	0	2,381,100				Block: 153.14 Lot: 1

1	2	3	4	5	6	7	8	9	10	11		
Line	Block No Lot No. Qualification Account #	Land Dimensions Building Description Additional Lots Acreage	Prop Class	Owner's Name Address City State Property Location	Billing Code Zip Code Zoning/Tax Map Pg	Value	Exemptions Code Amount	Net Taxable Value	Deductions Code No Owners	Special Tax Codes	Num Units	Deduction Amt 2021 Tax 2022 1st
						Land Improvemnt Total						
1	153.14 1 C7304	AKA BLK 153F,LOT 73D .0000 AC	2	TEDESCO, DIANE M 73-D FARM ROAD HILLSBOROUGH, NJ 73-D FARM ROAD	08844 PD / 62	80,000 72,000 152,000		152,000		F01	1	0.00 3,259.02 1,629.51
2	153.14 1 C7305	BASEMENT AKA BLK 153F,LOT 73E .0000 AC	2	GUILLES, BRENDA 73-E FARM ROAD HILLSBOROUGH, NJ 73-E FARM ROAD	08844 PD / 62	80,000 82,300 162,300		162,300		F01	1	0.00 3,214.54 1,607.27
3	153.14 1 C7306	AKA BLK 153F,LOT 73F .0000 AC	2	SUMLINER, TRACEY 73-F FARM ROAD HILLSBOROUGH, NJ 73-F FARM ROAD	08844 PD / 62	80,000 70,300 150,300		150,300		F01	1	0.00 3,216.76 1,608.38
4	153.14 1 C7307	BASEMENT AKA BLK 153F,LOT 73G .0000 AC	2	VILLANOVA, LORI 73-G FARM ROAD HILLSBOROUGH, NJ 73-G FARM ROAD	08844 PD / 62	80,000 93,800 173,800		173,800		F01	1	0.00 3,773.24 1,886.62
5	153.14 1 C7308	AKA BLK 153F,LOT 73H .0000 AC	2	COLLINS, FARLEY T 73-H FARM ROAD HILLSBOROUGH, NJ 73-H FARM ROAD	08844 PD / 62	80,000 68,400 148,400		148,400		F01	1	0.00 3,172.15 1,586.08
6	153.14 1 C7309	BASEMENT AKA BLK 153F,LOT 73I .0000 AC	2	TOZZI, FRANK & SUSAN 73-I FARM ROAD HILLSBOROUGH, NJ 73-I FARM ROAD	08844 PD / 62	80,000 96,000 176,000		176,000	V1 2	F01	1	250.00 3,574.90 1,787.45
7	153.14 1 C7310	AKA BLK 153F,LOT 73J .0000 AC	2	BASU, SANAT K & GEETALI BASU 4101 MURRAY COMMON FREMONT, CA 73-J FARM ROAD	94538 PD / 62	80,000 72,000 152,000		152,000		F01	1	0.00 3,259.02 1,629.51
8	153.14 1 C7311	BASEMENT AKA BLK 153F,LOT 73K .0000 AC	2	JONES, KAITLYN 73-K FARM ROAD HILLSBOROUGH, NJ 73-K FARM ROAD	08844 PD / 62	80,000 94,300 174,300		174,300		F01	1	0.00 3,895.34 1,947.67
9	153.14 1 C7312	AKA BLK 153F,LOT 73L .0000 AC	2	LEACH, CRAIG D 8 QUICK DRIVE HILLSBOROUGH, NJ 73-L FARM ROAD	08844 PD / 62	80,000 67,500 147,500		147,500		F01	1	0.00 3,148.67 1,574.34
10	153.14 1 C7313	BASEMENT AKA BLK 153F,LOT 73M .0000 AC	2	52 STACEY PROPERTY LLC 29 SOMERSET ST, 1ST FLOOR SOMERVILLE, NJ 73-M FARM ROAD	08876 PD / 62	80,000 97,700 177,700		177,700		F01	1	0.00 3,864.81 1,932.41
11	153.14 1 C7314	AKA BLK 153F,LOT 73N .0000 AC	2	SANTOS, RUI & LINDA 345 WOODS ROAD HILLSBOROUGH, NJ 73-N FARM ROAD	08844 PD / 62	80,000 67,800 147,800		147,800		F01	1	0.00 3,155.71 1,577.86
12	153.14 1 C7315	BASEMENT .0000 AC	2	RUNYON, ARTHUR 73-O FARM ROAD HILLSBOROUGH, NJ 73-O FARM ROAD	08844 PD / 62	80,000 88,300 168,300		168,300		F01	1	0.00 3,641.75 1,820.88
13	153.14 1 C7316	AKA BLK 153F,LOT 73P .0000 AC	2	BRETZ, BRIAN R 73-P FARM ROAD HILLSBOROUGH, NJ 73-P FARM ROAD	08844 PD / 62	80,000 67,800 147,800		147,800		F01	1	0.00 3,155.71 1,577.86
14	153.14 1 C7317	BASEMENT AKA BLK 153F,LOT 73Q .0000 AC	2	GIGANTINO, OTTONE M 54 STONEYWYCK DRIVE HILLSBOROUGH, NJ 73-Q FARM ROAD	08844 PD / 62	80,000 91,200 171,200		171,200		F01	1	0.00 3,712.19 1,856.10
Page Totals				V1 250		1,120,000 1,129,400	0	2,249,400				Block: 153.14 Lot: 1

1	2	3	4	5	6	7	8	9	10	11		
Line	Block No Lot No. Qualification Account #	Land Dimensions Building Description Additional Lots Acreage	Prop Class	Owner's Name Address City State Property Location	Billing Code Zip Code Zoning/Tax Map Pg	Value	Exemptions Code Amount	Net Taxable Value	Deductions Code No Owners	Special Tax Codes	Num Units	Deduction Amt 2021 Tax 2022 1st
						Land Improvemnt Total						
1	153.14 1 C7318	AKA BLK 153F,LOT 73R .0000 AC	2	GRUBESICH-DEPASCALE, LINDA 73-R FARM ROAD HILLSBOROUGH, NJ 73-R FARM ROAD	08844 PD / 62	80,000 72,000 152,000		152,000		F01	1	0.00 3,259.02 1,629.51
2	153.14 1 C7319	BASEMENT AKA BLK 153F,LOT 73S .0000 AC	2	FOELSCH, WILLIAM D 73-S FARM ROAD HILLSBOROUGH, NJ 73-S FARM ROAD	08844 PD / 62	80,000 91,200 171,200		171,200		F01	1	0.00 3,712.19 1,856.10
3	153.14 1 C7320	AKA BLK 153F,LOT 73T .0000 AC	2	GUERRIERO, BARBARA 73-T FARM ROAD HILLSBOROUGH, NJ 73-T FARM ROAD	08844 PD / 62	80,000 67,800 147,800		147,800		F01	1	0.00 3,155.71 1,577.86
4	153.14 1 C7901	BASEMENT AKA BLK 153F,LOT 79A .0000 AC	2	BACCARINI,THOMAS & GIRAMMA,JRNNIFER 79-A FARM ROAD HILLSBOROUGH, NJ 79-A FARM ROAD	08844 PD / 62	80,000 114,200 194,200		194,200		F01	1	0.00 4,024.47 2,012.24
5	153.14 1 C7902	AKA BLK 153F,LOT 79B .0000 AC	2	FISHER, ADAM W 79-B FARM ROAD HILLSBOROUGH, NJ 79-B FARM ROAD	08844 PD / 62	80,000 94,600 174,600		174,600		F01	1	0.00 3,601.83 1,800.92
6	153.14 1 C7903	BASEMENT AKA BLK 153F,LOT 79C .0000 AC	2	MC LEAN, QUINN & PARTHENIA 79-C FARM ROAD HILLSBOROUGH, NJ 79-C FARM ROAD	08844 PD / 62	80,000 89,100 169,100		169,100		F01	1	0.00 3,660.54 1,830.27
7	153.14 1 C7904	AKA BLK 153F,LOT 79D .0000 AC	2	ELLIOTT, JOANNA 79-D FARM ROAD HILLSBOROUGH, NJ 79-D FARM ROAD	08844 PD / 62	80,000 72,000 152,000		152,000		F01	1	0.00 3,259.02 1,629.51
8	153.14 1 C7905	BASEMENT AKA BLK 153F,LOT 79E .0000 AC	2	PIASECKI, ELLEN 79-E FARM ROAD HILLSBOROUGH, NJ 79-E FARM ROAD	08844 PD / 62	80,000 84,500 164,500		164,500		F01	1	0.00 3,552.53 1,776.27
9	153.14 1 C7906	AKA BLK 153F,LOT 79F .0000 AC	2	ARIHANT INVESTMENTS, LLC 527 GROVE AVENUE EDISON, NJ 79-F FARM ROAD	08820 PD / 62	80,000 67,800 147,800		147,800		F01	1	0.00 3,155.71 1,577.86
10	153.14 1 C7907	BASEMENT AKA BLK 153F,LOT 79G .0000 AC	2	SUTPHEN, SUSAN R 79-G FARM ROAD HILLSBOROUGH, NJ 79-G FARM ROAD	08844 PD / 62	80,000 87,900 167,900		167,900		F01	1	0.00 3,630.01 1,815.01
11	153.14 1 C7908	AKA BLK 153F,LOT 79H .0000 AC	2	BURKE, JACQUELINE & BABICH, BRET M 79-H FARM ROAD HILLSBOROUGH, NJ 79-H FARM ROAD	08844 PD / 62	80,000 67,800 147,800		147,800		F01	1	0.00 3,155.71 1,577.86
12	153.14 1 C7909	BASEMENT AKA BLK 153F,LOT 79I .0000 AC	2	WILDFLOWER VILLAGE CONDOMINIUM 328 CHANGEBRIDGE RD PINE BROOK, NJ 79-I FARM ROAD	07058 PD / 62	80,000 92,200 172,200		172,200		F01	1	0.00 3,733.32 1,866.66
13	153.14 1 C7910	AKA BLK 153F,LOT 79J .0000 AC	2	BILKOO, MANJIT & MITRA 79-J FARM ROAD HILLSBOROUGH, NJ 79-J FARM ROAD	08844 PD / 62	80,000 72,000 152,000		152,000		F01	1	0.00 3,259.02 1,629.51
14	153.14 1 C7911	BASEMENT AKA BLK 153F,LOT 79K .0000 AC	2	MC GUIRE, JOHN 79-K FARM ROAD HILLSBOROUGH, NJ 79-K FARM ROAD	08844 PD / 62	80,000 84,300 164,300		164,300		F01	1	0.00 3,547.83 1,773.92
Page Totals						1,120,000 1,157,400	0	2,277,400				Block: 153.14 Lot: 1

1	2	3	4	5	6	7	8	9	10	11		
Line	Block No Lot No. Qualification Account #	Land Dimensions Building Description Additional Lots Acreage	Prop Class	Owner's Name Address City State Property Location	Billing Code Zip Code Zoning/Tax Map Pg	Value	Exemptions Code Amount	Net Taxable Value	Deductions Code No Owners	Special Tax Codes	Num Units	Deduction Amt 2021 Tax 2022 1st
						Land Improvemnt Total						
1	153.14 1 C7912	2 AKA BLK 153F,LOT 79L .0000 AC	2	JOVANI, HOLTISA 79-L FARM ROAD HILLSBOROUGH, NJ 79-L FARM ROAD	08844 PD / 62	80,000 72,000 152,000		152,000		F01	1	0.00 3,259.02 1,629.51
2	153.14 1 C7913	2 BASEMENT AKA BLK 153F,LOT 79M .0000 AC	2	LELLA, LORINDA 79-M FARM ROAD HILLSBOROUGH, NJ 79-M FARM ROAD	08844 PD / 62	80,000 93,000 173,000		173,000		F01	1	0.00 3,754.46 1,877.23
3	153.14 1 C7914	2 AKA BLK 153F,LOT 79N .0000 AC	2	GIBSON, WILLIAM III 79-N FARM ROAD HILLSBOROUGH, NJ 79-N FARM ROAD	08844 PD / 62	80,000 67,800 147,800		147,800		F01	1	0.00 3,155.71 1,577.86
4	153.14 1 C7915	2 BASEMENT AKA BLK 153F,LOT 79O .0000 AC	2	KENNEDY, JOHN & BINTU 79-O FARM ROAD HILLSBOROUGH, NJ 79-O FARM ROAD	08844 PD / 62	80,000 129,100 209,100		209,100		F01	1	0.00 4,346.15 2,173.08
5	153.14 1 C7916	2 AKA BLK 153F,LOT 79P .0000 AC	2	POPLASKI, DEAN A. & ADRIANA S. 79-P FARM ROAD HILLSBOROUGH, NJ 79-P FARM ROAD	08844 PD / 62	80,000 95,500 175,500		175,500		F01	1	0.00 3,620.62 1,810.31
6	153.14 1 P0001	7.1100 APPORTIONED COMMON ELEMENTS 7.1100 AC	15F	WILDFLOWER VILLAGE 201 OMNI DRIVE HILLSBOROUGH, NJ WILDFLOWER VILLAGE	08844 PD / 62	0 0 0		*Exempt*		F01	1	0.00 0.00 0.00
7	153.15 1 C3701	2 AKA BLK 153F .0000 AC	2	AYEROV, ALEX & SOFIYA 286 WILDFLOWER LANE HILLSBOROUGH, NJ 286 WILDFLOWER LANE	08844 PD / 62	150,000 146,200 296,200		296,200		F01	1	0.00 5,684.51 2,842.26
8	153.15 1 C3702	2 AKA BLK 153F .0000 AC	2	KORANTENG, A & KORANTENG-A & SD 284 WILDFLOWER LANE HILLSBOROUGH, NJ 284 WILDFLOWER LANE	08844 PD / 62	150,000 133,700 283,700		283,700		F01	1	0.00 5,386.31 2,693.16
9	153.15 1 C3703	2 AKA BLK 153F .0000 AC	2	MURUGAN, SENGOTTUVELAN & KUMARASWAM 282 WILDFLOWER LANE HILLSBOROUGH, NJ 282 WILDFLOWER LANE	08844 PD / 62	150,000 111,500 261,500		261,500		F01	1	0.00 4,862.71 2,431.36
10	153.15 1 C3704	2 .0000 AC	2	KISSOON, RONNIE 280 WILDFLOWER LANE HILLSBOROUGH, NJ 280 WILDFLOWER LANE	08844 PD / 62	150,000 114,900 264,900		264,900		F01	1	0.00 4,944.89 2,472.45
11	153.15 1 C3705	2 AKA BLK 153F .0000 AC	2	PUTHENVETIL, VINAYA C & VINAYACH 278 WILDFLOWER LANE HILLSBOROUGH, NJ 278 WILDFLOWER LANE	08844 PD / 62	150,000 129,900 279,900		279,900		F01	1	0.00 5,299.44 2,649.72
12	153.15 1 C3706	2 AKA BLK 153F .0000 AC	2	EWERE, ESTHER 276 WILDFLOWER LANE HILLSBOROUGH, NJ 276 WILDFLOWER LANE	08844 PD / 62	150,000 109,800 259,800		259,800		F01	1	0.00 4,825.15 2,412.58
13	153.15 1 C3707	2 AKA BLK 153F .0000 AC	2	POROWSKI, EDWARD & DEBRA 274 WILDFLOWER LANE HILLSBOROUGH, NJ 274 WILDFLOWER LANE	08844 PD / 62	150,000 119,900 269,900		269,900		F01	1	0.00 5,062.29 2,531.15
14	153.15 1 C3708	2 AKA BLK 153F .0000 AC	2	MALCOLM, PHILLIP A & SONJA 272 WILDFLOWER LANE HILLSBOROUGH, NJ 272 WILDFLOWER LANE	08844 PD / 62	150,000 123,600 273,600		273,600		F01	1	0.00 5,149.17 2,574.59
Page Totals						1,600,000 1,446,900	0	3,046,900				Block: 153.15 Lot: 1

1	2	3	4	5	6	7	8	9	10	11		
Line	Block No Lot No. Qualification Account #	Land Dimensions Building Description Additional Lots Acreage	Prop Class	Owner's Name Address City State Property Location	Billing Code Zip Code Zoning/Tax Map Pg	Value	Exemptions Code Amount	Net Taxable Value	Deductions Code No Owners	Special Tax Codes	Num Units	Deduction Amt 2021 Tax 2022 1st
						Land Improvemnt Total						
1	153.15 1 C3801	AKA BLK 153F .0000 AC	2	COSTALES, EDISSON 302 WILDFLOWER LANE HILLSBOROUGH, NJ 302 WILDFLOWER LANE	08844 PD / 62	150,000 122,100 272,100		272,100		F01	1	0.00 5,113.94 2,556.97
2	153.15 1 C3802	AKA BLK 153F .0000 AC	2	MUESSEN, MEGAN & MCKENNA, KYLE 517 SHARON GARDEN CT WOODBIDGE, NJ 300 WILDFLOWER LANE	07095 PD / 62	150,000 136,900 286,900		286,900		F01	1	0.00 4,942.55 2,471.28
3	153.15 1 C3803	AKA BLK 153F .0000 AC	2	BOYLAN, DEAN 298 WILDFLOWER LANE HILLSBOROUGH, NJ 298 WILDFLOWER LANE	08844 PD / 62	150,000 119,400 269,400		269,400		F01	1	0.00 5,050.55 2,525.28
4	153.15 1 C3804	AKA BLK 153F .0000 AC	2	DIXON-KALE, BRIANA & AMIT U 296 WILDFLOWER LANE HILLSBOROUGH, NJ 296 WILDFLOWER LANE	08844 PD / 62	150,000 125,900 275,900		275,900		F01	1	0.00 5,203.17 2,601.59
5	153.15 1 C3805	AKA BLK 153F .0000 AC	2	CHACON, HECTOR R & SANDRA 294 WILDFLOWER LANE HILLSBOROUGH, NJ 294 WILDFLOWER LANE	08844 PD / 62	150,000 115,000 265,000		265,000		F01	1	0.00 4,944.89 2,472.45
6	153.15 1 C3806	AKA BLK 153F .0000 AC	2	ROUNDTREE, RAI'SHAWN J 292 WILDFLOWER LANE HILLSBOROUGH, NJ 292 WILDFLOWER LANE	08844 PD / 62	150,000 124,300 274,300		274,300		F01	1	0.00 5,165.60 2,582.80
7	153.15 1 C3807	AKA BLK 153F .0000 AC	2	GOLOMB, ERICA & ROBERT G. 290 WILDFLOWER LANE HILLSBOROUGH, NJ 290 WILDFLOWER LANE	08844 PD / 62	150,000 125,200 275,200		275,200		F01	1	0.00 5,186.74 2,593.37
8	153.15 1 C3808	AKA BLK 153F .0000 AC	2	DEBIASA, GLEN 288 WILDFLOWER LANE HILLSBOROUGH, NJ 288 WILDFLOWER LANE	08844 PD / 62	150,000 122,100 272,100		272,100		F01	1	0.00 5,113.94 2,556.97
9	153.15 1 C3901	AKA BLK 153F .0000 AC	2	HARULIDZE, GIORGI & TAMARA 250 WILDFLOWER LANE HILLSBOROUGH, NJ 250 WILDFLOWER LANE	08844 PD / 62	150,000 129,700 279,700		279,700		F01	1	0.00 5,294.75 2,647.38
10	153.15 1 C3902	AKA BLK 153F .0000 AC	2	MOSSA, MICHAEL & HELEN 252 WILDFLOWER LANE HILLSBOROUGH, NJ 252 WILDFLOWER LANE	08844 PD / 62	150,000 132,900 282,900		282,900		F01	1	0.00 5,367.53 2,683.77
11	153.15 1 C3903	AKA BLK 153F .0000 AC	2	DAI, CHAO & YANG, WENFENG 254 WILDFLOWER LN HILLSBOROUGH, NJ 254 WILDFLOWER LANE	08844 PD / 62	150,000 119,400 269,400		269,400		F01	1	0.00 4,916.71 2,458.36
12	153.15 1 C3904	AKA BLK 153F .0000 AC	2	MUIGAI, MARTIN 256 WILDFLOWER LANE HILLSBOROUGH, NJ 256 WILDFLOWER LANE	08844 PD / 62	150,000 119,400 269,400		269,400		F01	1	0.00 5,050.55 2,525.28
13	153.15 1 C3905	AKA BLK 153F .0000 AC	2	MILASINOVIC, SLOBODAN 258 WILDFLOWER LN HILLSBOROUGH, NJ 258 WILDFLOWER LANE	08844 PD / 62	150,000 130,400 280,400		280,400		F01	1	0.00 5,308.83 2,654.42
14	153.15 1 C3906	AKA BLK 153F .0000 AC	2	MWANZA, JAMES S & JOAN SOI 260 WILDFLOWER LANE HILLSBOROUGH, NJ 260 WILDFLOWER LANE	08844 PD / 62	150,000 137,500 287,500		287,500		F01	1	0.00 5,477.89 2,738.95
Page Totals						2,100,000 1,760,200	0	3,860,200				Block: 153.15 Lot: 1

1	2	3	4	5	6	7	8	9	10	11		
Line	Block No Lot No. Qualification Account #	Land Dimensions Building Description Additional Lots Acreage	Prop Class	Owner's Name Address City State Property Location	Billing Code Zip Code Zoning/Tax Map Pg	Value	Exemptions Code Amount	Net Taxable Value	Deductions Code No Owners	Special Tax Codes	Num Units	Deduction Amt 2021 Tax 2022 1st
						Land Improvemnt Total						
1	153.15 1 C4001	AKA BLK 153F .0000 AC	2	IMHAUSER, GUSTAV 248 WILDFLOWER LANE HILLSBOROUGH, NJ 248 WILDFLOWER LANE	08844 PD / 62	150,000 134,800 284,800		284,800		F01	1	0.00 5,414.49 2,707.25
2	153.15 1 C4002	AKA BLK 153F .0000 AC	2	BASHIR, ZUBAIDA & ADEEL 246 WILDFLOWER LANE HILLSBOROUGH, NJ 246 WILDFLOWER LANE	08844 PD / 62	150,000 139,200 289,200		289,200		F01	1	0.00 5,517.80 2,758.90
3	153.15 1 C4003	AKA BLK 153F .0000 AC	2	FRADE, JOHN & JUDITH 244 WILDFLOWER LANE HILLSBOROUGH, NJ 244 WILDFLOWER LANE	08844 PD / 62	150,000 126,400 276,400		276,400		F01	1	0.00 5,217.26 2,608.63
4	153.15 1 C4004	.0000 AC	2	LI, WEN-SHONG & CHUNG-PI H 30 KATHY STREET KENDALL PARK, NJ 242 WILDFLOWER LANE	08824 PD / 62	150,000 108,700 258,700		258,700		F01	1	0.00 4,796.97 2,398.49
5	153.15 1 C4005	AKA BLK 153F .0000 AC	2	SWENEY, BRENT P & ELLEN B 240 WILDFLOWER LANE HILLSBOROUGH, NJ 240 WILDFLOWER LANE	660 08844 PD / 62	150,000 119,400 269,400		269,400		F01	1	0.00 5,050.55 2,525.28
6	153.15 1 C4006	AKA BLK 153F .0000 AC	2	AZCUIDIAZ, CARMEN S & DANILO E 238 WILDFLOWER LANE HILLSBOROUGH, NJ 238 WILDFLOWER LANE	08844 PD / 62	150,000 121,900 271,900		271,900		F01	1	0.00 5,109.25 2,554.63
7	153.15 1 C4007	AKA BLK 153F .0000 AC	2	DACHOWSKI, DAVID 236 WILDFLOWER LANE HILLSBOROUGH, NJ 236 WILDFLOWER LANE	08844 PD / 62	150,000 133,500 283,500		283,500		F01	1	0.00 5,541.28 2,770.64
8	153.15 1 C4008	AKA BLK 153F .0000 AC	2	SINGH, GUNBIR & KAUR, JASLEEN 234 WILDFLOWER LANE HILLSBOROUGH, NJ 234 WILDFLOWER LANE	1175 08844 PD / 62	150,000 122,100 272,100		272,100		F01	1	0.00 5,116.30 2,558.15
9	153.15 1 C4101	AKA BLK 153F .0000 AC	2	SINGH, RAJKARAN & GURPREET KAUR 232 WILDFLOWER LANE HILLSBOROUGH, NJ 232 WILDFLOWER LANE	08844 PD / 62	150,000 128,100 278,100		278,100		F01	1	0.00 5,257.18 2,628.59
10	153.15 1 C4102	AKA BLK 153F .0000 AC	2	MORALES, REYNALDO S & ELENITA S 7 SOUTHFIELD DRIVE BERNARDSVILLE, NJ 230 WILDFLOWER LANE	07924 PD / 62	150,000 102,700 252,700		252,700		F01	1	0.00 4,658.43 2,329.22
11	153.15 1 C4103	AKA BLK 153F .0000 AC	2	EMMANUEL, AGBOOLA & ADENIKE A 228 WILDFLOWER LANE HILLSBOROUGH, NJ 228 WILDFLOWER LANE	08844 PD / 62	150,000 117,100 267,100		267,100		F01	1	0.00 4,996.54 2,498.27
12	153.15 1 C4104	AKA BLK 153F .0000 AC	2	BALSE, JYOTSNA 226 WILDFLOWER LANE HILLSBOROUGH, NJ 226 WILDFLOWER LANE	08844 PD / 62	150,000 110,800 260,800		260,800		F01	1	0.00 4,848.63 2,424.32
13	153.15 1 C4105	AKA BLK 153F .0000 AC	2	HACHE, MICHAEL 224 WILDFLOWER LANE HILLSBOROUGH, NJ 224 WILDFLOWER LANE	08844 PD / 62	150,000 120,100 270,100		270,100		F01	1	0.00 5,066.98 2,533.49
14	153.15 1 C4106	AKA BLK 153F .0000 AC	2	LEOPARD CAT, LLC P O BOX 5182 SOMERSET, NJ 222 WILDFLOWER LANE	08875 PD / 62	150,000 121,300 271,300		271,300		F01	1	0.00 5,092.82 2,546.41
Page Totals						2,100,000 1,706,100	0	3,806,100				Block: 153.15 Lot: 1

1	2	3	4	5	6	7	8	9	10	11		
Line	Block No Lot No. Qualification Account #	Land Dimensions Building Description Additional Lots Acreage	Prop Class	Owner's Name Address City State Property Location	Billing Code Zip Code Zoning/Tax Map Pg	Value	Exemptions Code Amount	Net Taxable Value	Deductions Code No Owners	Special Tax Codes	Num Units	Deduction Amt 2021 Tax 2022 1st
						Land Improvemnt Total						
1	153.15 1 C4107	AKA BLK 153F .0000 AC	2	ARCHARY, GONASAGREN & VIJAY 6 DAISY COURT EDISON, NJ 220 WILDFLOWER LANE	08820 PD / 62	150,000 130,800 280,800		280,800		F01	1	0.00 5,320.57 2,660.29
2	153.15 1 C4108	AKA BLK 153F .0000 AC	2	RODRIGUEZ, JESUS E; FLOREZ, ALEJANDRA 79 OAKWOOD VILLAGE APT 7 FLANDERS, NJ 218 WILDFLOWER LANE	07836 PD / 62	150,000 150,600 300,600		300,600		F01	1	0.00 5,787.83 2,893.92
3	153.15 1 C4201	AKA BLK 153F .0000 AC	2	GREENE, JAMES & CIANGIULLI, N. 4 SUMMIT RD. UNIT1 SOUTH RIVER, NJ 216 WILDFLOWER LANE	08882 PD / 62	150,000 128,500 278,500		278,500		F01	1	0.00 5,264.22 2,632.11
4	153.15 1 C4202	AKA BLK 153F .0000 AC	2	PIZZOLATO, KAREN 214 WILDFLOWER LANE HILLSBOROUGH, NJ 214 WILDFLOWER LANE	08844 PD / 62	150,000 115,300 265,300		265,300		F01	1	0.00 4,954.28 2,477.14
5	153.15 1 C4203	AKA BLK 153F .0000 AC	2	SANDHAR, UDAY S MARIA A 212 WILDFLOWER LANE HILLSBOROUGH, NJ 212 WILDFLOWER LANE	08844 PD / 62	150,000 111,900 261,900		261,900		F01	1	0.00 4,874.45 2,437.23
6	153.15 1 C4204	AKA BLK 153F .0000 AC	2	VSS REALTY, LLC 15 TERRACE LANE BRIDGEWATER, NJ 210 WILDFLOWER LANE	08807 PD / 62	150,000 115,400 265,400		265,400		F01	1	0.00 4,956.63 2,478.32
7	153.15 1 C4205	AKA BLK 153F .0000 AC	2	GALAINI, JUNE 208 WILDFLOWER LANE HILLSBOROUGH, NJ 208 WILDFLOWER LANE	08844 PD / 62	150,000 118,900 268,900		268,900		F01	1	0.00 5,038.81 2,519.41
8	153.15 1 C4206	AKA BLK 153F .0000 AC	2	POLONKO, CHRISTINE 206 WILDFLOWER LANE HILLSBOROUGH, NJ 206 WILDFLOWER LANE	08844 PD / 62	150,000 118,900 268,900		268,900		F01	1	0.00 5,038.81 2,519.41
9	153.15 1 C4207	AKA BLK 153F .0000 AC	2	PACIFICO, ANTHONY & MADELINE 204 WILDFLOWER LANE HILLSBOROUGH, NJ 204 WILDFLOWER LANE	08844 PD / 62	150,000 125,300 275,300		275,300		F01	1	0.00 5,191.43 2,595.72
10	153.15 1 C4208	AKA BLK 153F .0000 AC	2	GEARON, JESSICA A 202 WILDFLOWER LANE HILLSBOROUGH, NJ 202 WILDFLOWER LANE	08844 PD / 62	150,000 142,300 292,300		292,300		F01	1	0.00 5,590.59 2,795.30
11	153.15 1 C4301	AKA BLK 153F .0000 AC	2	ALLAN, GAYE E 198 WILDFLOWER LANE HILLSBOROUGH, NJ 198 WILDFLOWER LANE	08844 PD / 62	150,000 117,900 267,900		267,900		F01	1	0.00 5,015.33 2,507.67
12	153.15 1 C4302	AKA BLK 153F .0000 AC	2	LEVATINO, DANIELLE 621 HILLSBOROUGH RD HILLSBOROUGH, NJ 196 WILDFLOWER LANE	08844 PD / 62	150,000 121,100 271,100		271,100		F01	1	0.00 5,090.46 2,545.23
13	153.15 1 C4303	AKA BLK 153F .0000 AC	2	MASCIO, AFEWORK A 1233 SAWGRASSPOINTE DRIVE ORLANDO, FL 194 WILDFLOWER LANE	6225 32824 PD / 62	150,000 102,700 252,700		252,700		F01	1	0.00 4,658.43 2,329.22
14	153.15 1 C4304	AKA BLK 153F .0000 AC	2	DASS, BHAGWAN & CHOW MELINDA 192 WILDFLOWER LANE HILLSBOROUGH, NJ 192 WILDFLOWER LANE	08844 PD / 62	150,000 116,900 266,900		266,900		F01	1	0.00 4,991.85 2,495.93
Page Totals						2,100,000 1,716,500	0	3,816,500				Block: 153.15 Lot: 1

1	2	3	4	5	6	7	8	9	10	11		
Line	Block No Lot No. Qualification Account #	Land Dimensions Building Description Additional Lots Acreage	Prop Class	Owner's Name Address City State Property Location	Billing Code Zip Code Zoning/Tax Map Pg	Value	Exemptions Code Amount	Net Taxable Value	Deductions Code No Owners	Special Tax Codes	Num Units	Deduction Amt 2021 Tax 2022 1st
						Land Improvemnt Total						
1	153.15 1 C4305	AKA BLK 153F .0000 AC	2	BUTT, MUNAB R 12 INTERHAVEN AVENUE WATCHUNG, NJ 190 WILDFLOWER LANE	07069 PD / 62	150,000 119,800 269,800		269,800		F01	1	0.00 5,062.29 2,531.15
2	153.15 1 C4306	AKA BLK 153F .0000 AC	2	OLIVERA, MARCEL & ZAIDA 188 WILDFLOWER LANE HILLSBOROUGH, NJ 188 WILDFLOWER LANE	08844 PD / 62	150,000 129,200 279,200		279,200		F01	1	0.00 5,283.00 2,641.50
3	153.15 1 C4307	AKA BLK 153F .0000 AC	2	HEMSTOCK, BRUCE E. & SUZAN 186 WILDFLOWER LANE HILLSBOROUGH, NJ 186 WILDFLOWER LANE	08844 PD / 62	150,000 120,100 270,100		270,100		F01	1	0.00 5,066.98 2,533.49
4	153.15 1 C4308	AKA BLK 153F .0000 AC	2	WILLIAMS, STEPHANIE D 184 WILDFLOWER LANE HILLSBOROUGH, NJ 184 WILDFLOWER LANE	08844 PD / 62	150,000 127,200 277,200		277,200		F01	1	0.00 5,233.70 2,616.85
5	153.15 1 C4401	AKA BLK 153F .0000 AC	2	LIM, JEFFREY & KRISTINE A 168 WILDFLOWER LANE HILLSBOROUGH, NJ 168 WILDFLOWER LANE	08844 PD / 62	150,000 147,500 297,500		297,500		F01	1	0.00 5,715.03 2,857.52
6	153.15 1 C4402	AKA BLK 153F .0000 AC	2	MCCLOSKEY, SHAWN & ELLEN 170 WILDFLOWER LANE HILLSBOROUGH, NJ 170 WILDFLOWER LANE	08844 PD / 62	150,000 134,600 284,600		284,600		F01	1	0.00 5,409.79 2,704.90
7	153.15 1 C4403	AKA BLK 153F .0000 AC	2	VACCARELLA, MELISSA M 172 WILDFLOWER LANE HILLSBOROUGH, NJ 172 WILDFLOWER LANE	08844 PD / 62	150,000 126,400 276,400		276,400		F01	1	0.00 5,214.91 2,607.46
8	153.15 1 C4404	AKA BLK 153F .0000 AC	2	DUNHAM, JEFFREY 174 WILDFLOWER LANE HILLSBOROUGH, NJ 174 WILDFLOWER LANE	08844 PD / 62	150,000 124,200 274,200		274,200		F01	1	0.00 5,163.26 2,581.63
9	153.15 1 C4405	AKA BLK 153F .0000 AC	2	SINGH, HARMANPREET 176 WILDFLOWER LANE HILLSBOROUGH, NJ 176 WILDFLOWER LANE	08844 PD / 62	150,000 116,100 266,100		266,100		F01	1	0.00 4,975.42 2,487.71
10	153.15 1 C4406	AKA BLK 153F .0000 AC	2	SHARP, JENNIFER A & AYRES, M P 178 WILDFLOWER LANE HILLSBOROUGH, NJ 178 WILDFLOWER LANE	08844 PD / 62	150,000 113,300 263,300		263,300		F01	1	0.00 4,904.98 2,452.49
11	153.15 1 C4407	AKA BLK 153F .0000 AC	2	DOMITROWSKY, JOANN 180 WILDFLOWER LANE HILLSBOROUGH, NJ 180 WILDFLOWER LANE	660 08844 PD / 62	150,000 119,500 269,500		269,500		F01	1	0.00 5,052.90 2,526.45
12	153.15 1 C4408	CONDO AKA BLK 153F .0000 AC	2	BALDUCCI, LISA ZARRO 15 TULLAMORE COURT RINGOES, NJ 182 WILDFLOWER LANE	08551 PD / 62	150,000 132,200 282,200		282,200		F01	1	0.00 5,353.44 2,676.72
13	153.15 1 C4501	AKA BLK 153F .0000 AC	2	GANGOPADHYAYA, ACHINTIA & RINA 166 WILDFLOWER LANE HILLSBOROUGH, NJ 166 WILDFLOWER LANE	672 08844 PD / 62	150,000 146,700 296,700		296,700		F01	1	0.00 5,696.25 2,848.13
14	153.15 1 C4502	AKA BLK 153F .0000 AC	2	NADEEM & ALIYA AHMAD LT, 164 WILDFLOWER LANE HILLSBOROUGH, NJ 164 WILDFLOWER LANE	08844 PD / 62	150,000 138,400 288,400		288,400		F01	1	0.00 5,499.02 2,749.51
Page Totals						2,100,000 1,795,200	0	3,895,200				Block: 153.15 Lot: 1

1	2	3	4	5	6	7	8	9	10	11		
Line	Block No Lot No. Qualification Account #	Land Dimensions Building Description Additional Lots Acreage	Prop Class	Owner's Name Address City State Property Location	Billing Code Zip Code Zoning/Tax Map Pg	Value	Exemptions Code Amount	Net Taxable Value	Deductions Code No Owners	Special Tax Codes	Num Units	Deduction Amt 2021 Tax 2022 1st
						Land Improvemnt Total						
1	153.15 1 C4503	CONDO AKA BLK 153F .0000 AC	2	CARLSON, DAVID F GEHLEY, D 162 WILDFLOWER LANE HILLSBOROUGH, NJ 162 WILDFLOWER LANE	08844 PD / 62	150,000 120,300 270,300		270,300		F01	1	0.00 5,071.68 2,535.84
2	153.15 1 C4504	AKA BLK 153F .0000 AC	2	ENEBEYI, ADEOLA B 160 WILDFLOWER LN HILLSBOROUGH, NJ 160 WILDFLOWER LANE	660 08844 PD / 62	150,000 134,300 284,300		284,300		F01	1	0.00 5,052.90 2,526.45
3	153.15 1 C4505	AKA BLK 153F .0000 AC	2	CERRATO, DONALD M 158 WILDFLOWER LANE HILLSBOROUGH, NJ 158 WILDFLOWER LANE	08844 PD / 62	150,000 106,600 256,600		256,600		F01	1	0.00 4,750.01 2,375.01
4	153.15 1 C4506	AKA BLK 153F .0000 AC	2	VIECHEC, RONALD S 156 WILDFLOWER LANE HILLSBOROUGH, NJ 156 WILDFLOWER LANE	08844 PD / 62	150,000 112,900 262,900		262,900		F01	1	0.00 4,900.28 2,450.14
5	153.15 1 C4507	AKA BLK 153F .0000 AC	2	GOLDBERG, RALPH & DEBORAH 154 WILDFLOWER LANE HILLSBOROUGH, NJ 154 WILDFLOWER LANE	08844 PD / 62	150,000 126,000 276,000		276,000		F01	1	0.00 5,205.52 2,602.76
6	153.15 1 C4508	AKA BLK 153F .0000 AC	2	ROMASH, MARY 152 WILDFLOWER LANE HILLSBOROUGH, NJ 152 WILDFLOWER LANE	08844 PD / 62	150,000 128,200 278,200		278,200		F01	1	0.00 5,257.18 2,628.59
7	153.15 1 C4601	AKA BLK 153F .0000 AC	2	PISCITELLI, VINCENZA 150 WILDFLOWER LANE HILLSBOROUGH, NJ 150 WILDFLOWER LANE	1628 08844 PD / 62	150,000 127,200 277,200		277,200		F01	1	0.00 5,236.04 2,618.02
8	153.15 1 C4602	AKA BLK 153F .0000 AC	2	WAY, CHARLES 148 WILDFLOWER LANE HILLSBOROUGH, NJ 148 WILDFLOWER LANE	08844 PD / 62	150,000 119,300 269,300		269,300		F01	1	0.00 5,048.20 2,524.10
9	153.15 1 C4603	AKA BLK 153F .0000 AC	2	PEI, ZHENDONG & JUI SONG 4 BOICE LANE BELLE MEAD, NJ 146 WILDFLOWER LANE	08502 PD / 62	150,000 109,800 259,800		259,800		F01	1	0.00 4,825.15 2,412.58
10	153.15 1 C4604	AKA BLK 153F .0000 AC	2	GEDEON, YAMILEY 144 WILDFLOWER LANE HILLSBOROUGH, NJ 144 WILDFLOWER LANE	08844 PD / 62	150,000 125,600 275,600		275,600		F01	1	0.00 5,196.13 2,598.07
11	153.15 1 C4605	AKA BLK 153F .0000 AC	2	MORRONE, CHRISTINE 142 WILDFLOWER LANE HILLSBOROUGH, NJ 142 WILDFLOWER LANE	08844 PD / 62	150,000 137,100 287,100		287,100		F01	1	0.00 5,466.14 2,733.07
12	153.15 1 C4606	AKA BLK 153F .0000 AC	2	KIM, BYOUNG CHAN 140 WILDFLOWER LANE HILLSBOROUGH, NJ 140 WILDFLOWER LANE	08844 PD / 62	150,000 138,800 288,800		288,800		F01	1	0.00 5,510.76 2,755.38
13	153.15 1 C4801	AKA BLK 153F .0000 AC	2	TOMCZYK, PIOTR & MAGDALENA 138 WILDFLOWER LANE HILLSBOROUGH, NJ 138 WILDFLOWER LANE	08844 PD / 62	150,000 125,400 275,400		275,400		F01	1	0.00 5,191.43 2,595.72
14	153.15 1 C4802	AKA BLK 153F .0000 AC	2	VALENTINI, JOSEPH P JR 9 ANNETTE DRIVE EDISION, NJ 136 WILDFLOWER LANE	08820 PD / 62	150,000 115,000 265,000		265,000		F01	1	0.00 4,947.24 2,473.62
Page Totals						2,100,000 1,726,500	0	3,826,500				Block: 153.15 Lot: 1

1	2	3	4	5	6	7	8	9	10	11		
Line	Block No Lot No. Qualification Account #	Land Dimensions Building Description Additional Lots Acreage	Prop Class	Owner's Name Address City State Property Location	Billing Code Zip Code Zoning/Tax Map Pg	Value	Exemptions Code Amount	Net Taxable Value	Deductions Code No Owners	Special Tax Codes	Num Units	Deduction Amt 2021 Tax 2022 1st
						Land Improvemnt Total						
1	153.15 1 C4803	AKA BLK 153F .0000 AC	2	PINHEIRO, THEODORE A. & PHILOMENA 134 WILDFLOWER LANE HILLSBOROUGH, NJ 134 WILDFLOWER LANE	1175 08844 PD / 62	150,000 117,100 267,100		267,100		F01	1	0.00 4,996.54 2,498.27
2	153.15 1 C4804	AKA BLK 153F .0000 AC	2	BURNS, SYLVIA 132 WILDFLOWER LANE HILLSBOROUGH, NJ 132 WILDFLOWER LANE	08844 PD / 62	150,000 106,400 256,400		256,400	S1 1	F01	1	250.00 4,495.31 2,247.66
3	153.15 1 C4805	AKA BLK 153F .0000 AC	2	BRACCO, MARC 130 WILDFLOWER LANE HILLSBOROUGH, NJ 130 WILDFLOWER LANE	08844 PD / 62	150,000 119,800 269,800		269,800		F01	1	0.00 5,059.95 2,529.98
4	153.15 1 C4806	AKA BLK 153F .0000 AC	2	BECIROVIC, YAGODA 128 WILDFLOWER LANE HILLSBOROUGH, NJ 128 WILDFLOWER LANE	08844 PD / 62	150,000 116,200 266,200		266,200		F01	1	0.00 4,975.42 2,487.71
5	153.15 1 C4807	AKA BLK 153F .0000 AC	2	WALSH, MARTHA G C/O BARNETT, M 414 PROSPECT AVENUE DUNELLEN, NJ 126 WILDFLOWER LANE	1175 08812 PD / 62	150,000 129,900 279,900		279,900		F01	1	0.00 5,299.44 2,649.72
6	153.15 1 C4808	AKA BLK 153F .0000 AC	2	TROISI, GARY 124 WILDFLOWER LANE HILLSBOROUGH, NJ 124 WILDFLOWER LANE	660 08844 PD / 62	150,000 132,200 282,200		282,200		F01	1	0.00 5,353.44 2,676.72
7	153.15 1 C4809	AKA BLK 153F .0000 AC	2	SINGH, DEV RAJ & NEERAJ 122 WILDFLOWER LANE HILLSBOROUGH, NJ 122 WILDFLOWER LANE	08844 PD / 62	150,000 145,500 295,500		295,500		F01	1	0.00 5,668.07 2,834.04
8	153.15 1 C4810	AKA BLK 153F .0000 AC	2	CONN, GAIL P 120 WILDFLOWER LANE HILLSBOROUGH, NJ 120 WILDFLOWER LANE	1628 08844 PD / 62	150,000 117,000 267,000		267,000		F01	1	0.00 4,994.20 2,497.10
9	153.15 1 C4811	AKA BLK 153F .0000 AC	2	PUDLOWSKI, PETER & MARY 118 WILDFLOWER LANE HILLSBOROUGH, NJ 118 WILDFLOWER LANE	08844 PD / 62	150,000 130,600 280,600		280,600		F01	1	0.00 5,315.87 2,657.94
10	153.15 1 C4901	AKA BLK 153F .0000 AC	2	MOLINA, RUBEN & BERNARDITA 102 WILDFLOWER LANE HILLSBOROUGH, NJ 102 WILDFLOWER LANE	08844 PD / 62	150,000 132,900 282,900		282,900		F01	1	0.00 5,372.22 2,686.11
11	153.15 1 C4902	AKA BLK 153F .0000 AC	2	KHAN, TARIQ M & ANJUM 104 WILDFLOWER LANE HILLSBOROUGH, NJ 104 WILDFLOWER LANE	08844 PD / 62	150,000 127,100 277,100		277,100		F01	1	0.00 5,231.34 2,615.67
12	153.15 1 C4903	AKA BLK 153F .0000 AC	2	GUEVARA, RAUL & DE GUEVARA, KARLA 106 WILDFLOWER LANE HILLSBOROUGH, NJ 106 WILDFLOWER LANE	08844 PD / 62	150,000 109,500 259,500		259,500		F01	1	0.00 4,815.75 2,407.88
13	153.15 1 C4904	AKA BLK 153F .0000 AC	2	DECARO, ANDREW & ANNA 108 WILDFLOWER LANE HILLSBOROUGH, NJ 108 WILDFLOWER LANE	08844 PD / 62	150,000 101,900 251,900		251,900		F01	1	0.00 4,639.65 2,319.83
14	153.15 1 C4905	AKA BLK 153F .0000 AC	2	WALCOTT, SONIA 110 WILDFLOWER LN HILLSBOROUGH, NJ 110 WILDFLOWER LANE	08844 PD / 62	150,000 107,000 257,000		257,000		F01	1	0.00 4,639.65 2,319.83
Page Totals				S1 250		2,100,000 1,693,100	0	3,793,100				Block: 153.15 Lot: 1

1	2	3	4	5	6	7	8	9	10	11		
Line	Block No Lot No. Qualification Account #	Land Dimensions Building Description Additional Lots Acreage	Prop Class	Owner's Name Address City State Property Location	Billing Code Zip Code Zoning/Tax Map Pg	Value	Exemptions Code Amount	Net Taxable Value	Deductions Code No Owners	Special Tax Codes	Num Units	Deduction Amt 2021 Tax 2022 1st
						Land Improvemnt Total						
1	153.15 1 C4906	AKA BLK 153F .0000 AC	2	CRUZ, EZEQUIEL & RACHELL MEJIA 112 WILDFLOWER LN HILLSBOROUGH, NJ 112 WILDFLOWER LANE	08844 PD / 62	150,000 123,800 273,800		273,800		F01	1	0.00 4,919.07 2,459.54
2	153.15 1 C4907	AKA BLK 153F .0000 AC	2	TABACHRI, MONIQUE & TABACHRI M 114 WILDFLOWER LANE HILLSBOROUGH, NJ 114 WILDFLOWER LANE	08844 PD / 62	150,000 114,000 264,000		264,000		F01	1	0.00 4,923.76 2,461.88
3	153.15 1 C4908	AKA BLK 153F .0000 AC	2	GAUWEILER, JEFFREY & ANGELUCCI, K 116 WILDFLOWER LN HILLSBOROUGH, NJ 116 WILDFLOWER LANE	08844 PD / 62	150,000 125,700 275,700		275,700		F01	1	0.00 5,130.39 2,565.20
4	153.15 1 C7001	BASEMENT AKA BLK 153F,LOT 70A .0000 AC	2	FRANCIS, GEOFFREY & CATHERINE 70-A FARM ROAD HILLSBOROUGH, NJ 70-A FARM ROAD	08844 PD / 62	80,000 101,700 181,700		181,700		F01	1	0.00 3,932.91 1,966.46
5	153.15 1 C7002	AKA BLK 153F,LOT 70B .0000 AC	2	BOWMAN, CHRISTINE 70-B FARM ROAD HILLSBOROUGH, NJ 70-B FARM ROAD	08844 PD / 62	80,000 76,200 156,200		156,200		F01	1	0.00 3,155.71 1,577.86
6	153.15 1 C7003	BASEMENT AKA BLK 153F,LOT 70C .0000 AC	2	THOMAS, YASMEN 70-C FARM RD HILLSBOROUGH, NJ 70-C FARM ROAD	08844 PD / 62	80,000 96,000 176,000		176,000		F01	1	0.00 3,824.90 1,912.45
7	153.15 1 C7004	AKA BLK 153F,LOT 70D .0000 AC	2	APPLEGATE, ELIZABETH 70-D FARM ROAD HILLSBOROUGH, NJ 70-D FARM ROAD	08844 PD / 62	80,000 69,000 149,000		149,000		F01	1	0.00 3,270.77 1,635.39
8	153.15 1 C7005	BASEMENT AKA BLK153F,LOT 70E .0000 AC	2	PLISKIN, AMY L 70-E FARM ROAD HILLSBOROUGH, NJ 70-E FARM ROAD	08844 PD / 62	80,000 92,300 172,300		172,300		F01	1	0.00 3,735.67 1,867.84
9	153.15 1 C7006	AKA BLK 153F,LOT 70F .0000 AC	2	GEMEINHARDT, JUDITH 70-F FARM RD HILLSBOROUGH, NJ 70-F FARM ROAD	08844 PD / 62	80,000 72,000 152,000		152,000		F01	1	0.00 3,259.02 1,629.51
10	153.15 1 C7007	BASEMENT AKA BLK 153F,LOT 70G .0000 AC	2	PAMPANI, EDWARD & DOREEN 70-G FARM ROAD HILLSBOROUGH, NJ 70-G FARM ROAD	08844 PD / 62	80,000 103,700 183,700		183,700		F01	1	0.00 3,796.72 1,898.36
11	153.15 1 C7008	AKA BLK 153F,LOT 70H .0000 AC	2	BROKAW, MARK 161 WOODS ROAD HILLSBOROUGH, NJ 70-H FARM ROAD	08844 PD / 62	80,000 95,500 175,500		175,500		F01	1	0.00 3,620.62 1,810.31
12	153.15 1 C7009	BASEMENT AKA BLK 153F,LOT 70I .0000 AC	2	KOSCH, REBECCA 70-I FARM ROAD HILLSBOROUGH, NJ 70-I FARM ROAD	08844 PD / 62	80,000 118,400 198,400		198,400		F01	1	0.00 4,116.05 2,058.03
13	153.15 1 C7010	AKA BLK 153F,LOT 70J .0000 AC	2	TELLO-LOPEZ, JAIME A & GONZALEZ, J 70-J FARM ROAD HILLSBOROUGH, NJ 70-J FARM ROAD	08844 PD / 62	80,000 79,800 159,800		159,800		F01	1	0.00 3,536.09 1,768.05
14	153.15 1 C7011	BASEMENT AKA BLK 153F,LOT 70K .0000 AC	2	TURIANO, JASON & SHAPIRO, OLIVIA 70-K FARM ROAD HILLSBOROUGH, NJ 70-K FARM ROAD	08844 PD / 62	80,000 79,300 159,300		159,300		F01	1	0.00 3,428.08 1,714.04
Page Totals						1,330,000 1,347,400	0	2,677,400				Block: 153.15 Lot: 1

1	2	3	4	5	6	7	8	9	10	11		
Line	Block No Lot No. Qualification Account #	Land Dimensions Building Description Additional Lots Acreage	Prop Class	Owner's Name Address City State Property Location	Billing Code Zip Code Zoning/Tax Map Pg	Value	Exemptions Code Amount	Net Taxable Value	Deductions Code No Owners	Special Tax Codes	Num Units	Deduction Amt 2021 Tax 2022 1st
						Land Improvemnt Total						
1	153.15 1 C7012	AKA BLK 153F,LOT 70L .0000 AC	2	KOCHER, DAVID W JR 70-L FARM ROAD HILLSBOROUGH, NJ 70-L FARM ROAD	08844 PD / 62	80,000 79,100 159,100		159,100		F01	1	0.00 3,273.11 1,636.56
2	153.15 1 C7013	BASEMENT AKA BLK 153F,LOT 70M .0000 AC	2	MERRILL, AMY B 70-M FARM ROAD HILLSBOROUGH, NJ 70-M FARM ROAD	660 08844 PD / 62	80,000 91,400 171,400		171,400		F01	1	0.00 3,714.54 1,857.27
3	153.15 1 C7014	AKA BLK 153F,LOT 70N .0000 AC	2	MARDEKIAN, S GREGORY & STEPHANIE 70-N FARM ROAD HILLSBOROUGH, NJ 70-N FARM ROAD	08844 PD / 62	80,000 72,000 152,000		152,000		F01	1	0.00 3,259.02 1,629.51
4	153.15 1 C7015	BASEMENT AKA BLK 153F,LOT 70O .0000 AC	2	BODROGI, JAMES & DAWN M 144 PINE STREET BRIDGEWATER, NJ 70-O FARM ROAD	08807 PD / 62	80,000 87,600 167,600		167,600		F01	1	0.00 3,625.31 1,812.66
5	153.15 1 C7016	AKA BLK 153F,LOT 70P .0000 AC	2	MUSA, OSAMA 16 LAURA LANE BEDMINSTER, NJ 70-P FARM ROAD	07921 PD / 62	80,000 69,000 149,000		149,000		F01	1	0.00 3,186.24 1,593.12
6	153.15 1 C7401	BASEMENT .0000 AC	2	HERMANN, AMANDA 74-A FARM ROAD HILLSBOROUGH, NJ 74-A FARM ROAD	08844 PD / 62	80,000 96,000 176,000		176,000		F01	1	0.00 3,824.90 1,912.45
7	153.15 1 C7402	AKA BLK 153F,LOT 74B .0000 AC	2	FLAND, ROSEMARY 74-B FARM ROAD HILLSBOROUGH, NJ 74-B FARM ROAD	08844 PD / 62	80,000 68,400 148,400		148,400		F01	1	0.00 3,172.15 1,586.08
8	153.15 1 C7403	BASEMENT AKA BLK 153F,LOT 74C .0000 AC	2	MONTEILH, GREG & RANEE 74-C FARM ROAD HILLSBOROUGH, NJ 74-C FARM ROAD	08844 PD / 62	80,000 122,300 202,300		202,300		F01	1	0.00 4,200.58 2,100.29
9	153.15 1 C7404	AKA BLK 153F,LOT 74D .0000 AC	2	DOBOSSY, STEPHEN COLE 74-D FARM RD UNIT D HILLSBOROUGH, NJ 74-D FARM ROAD	08844 PD / 62	80,000 97,100 177,100		177,100		F01	1	0.00 3,658.18 1,829.09
10	153.15 1 C7405	BASEMENT AKA BLK 153F,LOT 74E .0000 AC	2	GALLICK,BRANDON M & WARANOWICZ, M C 74-E FARM ROAD HILLSBOROUGH, NJ 74-E FARM ROAD	08844 PD / 62	80,000 79,300 159,300		159,300		F01	1	0.00 3,428.08 1,714.04
11	153.15 1 C7406	AKA BLK 153F,LOT 74F .0000 AC	2	GRUBER, ANNA 74-F FARM ROAD HILLSBOROUGH, NJ 74-F FARM ROAD	08844 PD / 62	80,000 71,400 151,400		151,400		F01	1	0.00 3,242.59 1,621.30
12	153.15 1 C7407	BASEMENT AKA BLK 153F,LOT 74G .0000 AC	2	MILLER, JACQUELINE M 74-G FARM ROAD HILLSBOROUGH, NJ 74-G FARM ROAD	08844 PD / 62	80,000 82,800 162,800		162,800		F01	1	0.00 3,510.27 1,755.14
13	153.15 1 C7408	AKA BLK 153F,LOT 74H .0000 AC	2	HANSEN, BRYAN B 74-H FARM ROAD HILLSBOROUGH, NJ 74-H FARM ROAD	08844 PD / 62	80,000 69,700 149,700		149,700		F01	1	0.00 3,202.67 1,601.34
14	153.15 1 C7601	BASEMENT AKA BLK 153F,LOT 76A .0000 AC	2	FETZER, ERIN 76-A FARM ROAD HILLSBOROUGH, NJ 76-A FARM ROAD	08844 PD / 62	80,000 108,900 188,900		188,900		F01	1	0.00 3,838.99 1,919.50
Page Totals						1,120,000 1,195,000	0	2,315,000				Block: 153.15 Lot: 1

1	2	3	4	5	6	7	8	9	10	11		
Line	Block No Lot No. Qualification Account #	Land Dimensions Building Description Additional Lots Acreage	Prop Class	Owner's Name Address City State Property Location	Billing Code Zip Code Zoning/Tax Map Pg	Value	Exemptions Code Amount	Net Taxable Value	Deductions Code No Owners	Special Tax Codes	Num Units	Deduction Amt 2021 Tax 2022 1st
						Land Improvemnt Total						
1	153.15 1 C7602	AKA BLK 153F,LOT 76B .0000 AC	2	MEHTA, NIKUNJ & SHAH, VRUNDA 76-B FARM ROAD HILLSBOROUGH, NJ 76-B FARM ROAD	08844 PD / 62	80,000 100,100 180,100		180,100		F01	1	0.00 3,721.59 1,860.80
2	153.15 1 C7603	BASEMENT AKA BLK 153F,LOT 76C .0000 AC	2	PILLAI, VISHNU G 76-C FARM ROAD HILLSBOROUGH, NJ 76-C FARM ROAD	08844 PD / 62	80,000 91,200 171,200		171,200		F01	1	0.00 3,712.19 1,856.10
3	153.15 1 C7604	AKA BLK 153F,LOT 76D .0000 AC	2	MANARA, KATE 76 D FARM ROAD HILLSBOROUGH, NJ 76-D FARM ROAD	08844 PD / 62	80,000 72,000 152,000		152,000		F01	1	0.00 3,259.02 1,629.51
4	153.15 1 C7605	BASEMENT AKA BLK 153F,LOT 76E .0000 AC	2	WEBER, MARK 104 CURTIS AVENUE PISCATAWAY, NJ 76-E FARM ROAD	08854 PD / 62	80,000 94,600 174,600		174,600		F01	1	0.00 3,792.03 1,896.02
5	153.15 1 C7606	AKA BLK 153F,LOT 76F .0000 AC	2	DASHIELL, AUGUSTINE 76-F FARM ROAD HILLSBOROUGH, NJ 76-F FARM ROAD	08844 PD / 62	80,000 67,800 147,800		147,800		F01	1	0.00 3,155.71 1,577.86
6	153.15 1 C7607	BASEMENT AKA BLK 153F,LOT 76G .0000 AC	2	JEFFERSON, JANA E. 76G FARM ROAD HILLSBOROUGH, NJ 76-G FARM ROAD	08844 PD / 62	80,000 89,900 169,900		169,900		F01	1	0.00 3,679.32 1,839.66
7	153.15 1 C7608	AKA BLK 153F,LOT 76H .0000 AC	2	LAGGINI, ALBERT S & MARIE A 76-H FARM ROAD HILLSBOROUGH, NJ 76-H FARM ROAD	6225 08844 PD / 62	80,000 67,800 147,800		147,800	V1 2	F01	1	250.00 2,905.71 1,452.86
8	153.15 1 C7609	BASEMENT AKA BLK 153F,LOT 76I .0000 AC	2	THOMAS, KYLE JAMES 76-I FARM ROAD HILLSBOROUGH, NJ 76-I FARM ROAD	08844 PD / 62	80,000 89,200 169,200		169,200		F01	1	0.00 3,662.88 1,831.44
9	153.15 1 C7610	AKA BLK 153F,LOT 76J .0000 AC	2	CUMMINGS, BONNIE 76 J FARM ROAD HILLSBOROUGH, NJ 76-J FARM ROAD	08844 PD / 62	80,000 72,000 152,000		152,000		F01	1	0.00 3,259.02 1,629.51
10	153.15 1 C7611	BASEMENT AKA BLK 153F,LOT 76K .0000 AC	2	GARCIA, MARIA GINA 76-K FARM ROAD HILLSBOROUGH, NJ 76-K FARM ROAD	08844 PD / 62	80,000 111,200 191,200		191,200		F01	1	0.00 3,956.39 1,978.20
11	153.15 1 C7612	AKA BLK 153F,LOT 76L .0000 AC	2	K-EPIC LLC, 76-L FARM ROAD HILLSBOROUGH, NJ 76-L FARM ROAD	08844 PD / 62	80,000 70,400 150,400		150,400		F01	1	0.00 3,315.38 1,657.69
12	153.15 1 C7613	BASEMENT AKA BLK 153F,LOT 76M .0000 AC	2	AVELLAN, MOLLY H & RAFAEL 76-M FARM ROAD HILLSBOROUGH, NJ 76-M FARM ROAD	08844 PD / 62	80,000 80,800 160,800		160,800		F01	1	0.00 3,463.31 1,731.66
13	153.15 1 C7614	AKA BLK 153F,LOT 76N .0000 AC	2	ASAD, WAFI & KAWASH, SAIFALDEEN A 76-N FARM ROAD HILLSBOROUGH, NJ 76-N FARM ROAD	08844 PD / 62	80,000 69,000 149,000		149,000		F01	1	0.00 3,186.24 1,593.12
14	153.15 1 C7615	BASEMENT AKA BLK 153F,LOT 76O .0000 AC	2	CETTA, MARY LOUISE TRUSTEE 76-O FARM RD HILLSBOROUGH, NJ 76-O FARM ROAD	08844 PD / 62	80,000 68,600 148,600		148,600		F01	1	0.00 3,174.50 1,587.25
Page Totals				V1 250		1,120,000 1,144,600	0	2,264,600				Block: 153.15 Lot: 1

1	2	3	4	5	6	7	8	9	10	11		
Line	Block No Lot No. Qualification Account #	Land Dimensions Building Description Additional Lots Acreage	Prop Class	Owner's Name Address City State Property Location	Billing Code Zip Code Zoning/Tax Map Pg	Value	Exemptions Code Amount	Net Taxable Value	Deductions Code No Owners	Special Tax Codes	Num Units	Deduction Amt 2021 Tax 2022 1st
						Land Improvemnt Total						
1	153.15 1 C7616	2 AKA BLK 153F,LOT 76P .0000 AC	2	FOSTER, ALEXANDER 76-P FARM ROAD HILLSBOROUGH, NJ 76-P FARM ROAD	08844 PD / 62	80,000 69,000 149,000		149,000		F01	1	0.00 3,186.24 1,593.12
2	153.15 1 C7617	2 BASEMENT AKA BLK 153F,LOT 76Q .0000 AC	2	SPENCER, FRANKLIN R, MARGARITA & 76-Q FARM ROAD HILLSBOROUGH, NJ 76-Q FARM ROAD	08844 PD / 62	80,000 90,800 170,800		170,800		F01	1	0.00 3,700.45 1,850.23
3	153.15 1 C7618	2 .0000 AC	2	SPILATRO, ANDREW 20 ST ANDREWS LANE ANNANDALE, NJ 76-R FARM ROAD	08801 PD / 62	80,000 72,000 152,000		152,000		F01	1	0.00 3,259.02 1,629.51
4	153.15 1 C7619	2 BASEMENT AKA BLK 153F,LOT 76S .0000 AC	2	ESPINAL, ONASIS & PIERRE, FABIOLA 76-S FARM ROAD HILLSBOROUGH, NJ 76-S FARM ROAD	08844 PD / 62	80,000 121,900 201,900		201,900		F01	1	0.00 4,165.35 2,082.68
5	153.15 1 C7620	2 AKA BLK 153F,LOT 76T .0000 AC	2	PINEDA, DIANNA PAULA 76-T FARM ROAD HILLSBOROUGH, NJ 76-T FARM ROAD	08844 PD / 62	80,000 94,600 174,600		174,600		F01	1	0.00 3,601.83 1,800.92
6	153.15 1 P0002	15F 11.7100 COMMON ELEMENTS APPORTIONED 11.7100 AC	15F	WILDFLOWER VILLAGE 201 OMNI DRIVE HILLSBOROUGH, NJ WILDFLOWER VILLAGE	08844 PD / 62	0 0 0		*Exempt*		F01	1	0.00 0.00 0.00
7	153.16 1	16.4100 2SBC 188 UNITS 16.4100 AC	4C	HILLSBOROUGH GARDENS ASSOCIATES LLC 21 KILMER DRIVE - RT 9 MORGANVILLE, NJ TRIANGLE & FARM ROAD	07751 PD / 62	5,640,000 8,460,000 14,100,000		14,100,000		F01	1	0.00 331,068.00 165,534.00
8	153.17 1	5.2010 1SBC 72 UNITS 5.2010 AC	4C	HILLSBOROUGH GARDENS ASSOCIATES LLC 21 KILMER DRIVE - RT 9 MORGANVILLE, NJ FARM ROAD	07751 PD / 62	2,160,000 3,240,000 5,400,000		5,400,000		F01	1	0.00 126,792.00 63,396.00
9	153.18 1	3.3300 COMMON ELEMENTS 3.3300 AC	1	HILLSBOROUGH GARDENS ASSOCIATES LLC 21 KILMER DRIVE - RT 9 MORGANVILLE, NJ FARM ROAD	1175 07751 PD / 62	83,300 0 83,300		83,300		F01	1	0.00 1,955.89 977.95
10	153.19 1 C0041	2 .0000 AC	2	DEJESUS, HORACIO & MARIA 120 CALVERT AVE EAST EDISON, NJ 4-1 CARDINAL LANE	08820 PD / 62	125,000 115,800 240,800		240,800		F01	1	0.00 5,355.79 2,677.90
11	153.19 1 C0042	2 AKA BLK 153A .0000 AC	2	KINAL, WENDY M 4-2 CARDINAL LANE HILLSBOROUGH, NJ 4-2 CARDINAL LANE	08844 PD / 62	125,000 111,400 236,400		236,400		F01	1	0.00 5,250.13 2,625.07
12	153.19 1 C0043	2 AKA BLK 153A .0000 AC	2	KUBISCH, STEPHANIE 4-3 CARDINAL LANE HILLSBOROUGH, NJ 4-3 CARDINAL LANE	08844 PD / 62	125,000 111,100 236,100		236,100		F01	1	0.00 5,243.09 2,621.55
13	153.19 1 C0044	2 AKA BLK 153A .0000 AC	2	EDOLO, CARL R JR & JACLYN J 4-4 CARDINAL LANE HILLSBOROUGH, NJ 4-4 CARDINAL LANE	08844 PD / 62	125,000 112,700 237,700		237,700		F01	1	0.00 5,283.00 2,641.50
14	153.19 1 C0045	2 .0000 AC	2	TAMANAS, KYPROS & ANDREA 4-5 CARDINAL LANE HILLSBOROUGH, NJ 4-5 CARDINAL LANE	1175 08844 PD / 62	125,000 117,200 242,200		242,200		F01	1	0.00 5,391.01 2,695.51
Page Totals						8,908,300 12,716,500	0	21,624,800				Block: 153.19 Lot: 1

1	2	3	4	5	6	7	8	9	10	11		
Line	Block No Lot No. Qualification Account #	Land Dimensions Building Description Additional Lots Acreage	Prop Class	Owner's Name Address City State Property Location	Billing Code Zip Code Zoning/Tax Map Pg	Value	Exemptions Code Amount	Net Taxable Value	Deductions Code No Owners	Special Tax Codes	Num Units	Deduction Amt 2021 Tax 2022 1st
						Land Improvemnt Total						
1	153.19 1 C0081	AKA BLK 153A .0000 AC	2	MARSH, JAMES W & KOBEISSI, NADA 8-1 CARDINAL LANE HILLSBOROUGH, NJ 8-1 CARDINAL LANE	08844 PD / 62	125,000 135,800 260,800		260,800		F01	1	0.00 5,834.79 2,917.40
2	153.19 1 C0082	AKA BLK 153A .0000 AC	2	IGNACIO, GLENN & MARIA L 8-2 CARDINAL LANE HILLSBOROUGH, NJ 8-2 CARDINAL LANE	08844 PD / 62	125,000 126,700 251,700		251,700		F01	1	0.00 5,616.42 2,808.21
3	153.19 1 C0083	AKA BLK 153A .0000 AC	2	HELLER, RICHARD R & KRISTINA R 100 DUTCHTOWN HARINGEN RD BELLE MEAD, NJ 8-3 CARDINAL LANE	08502 PD / 62	125,000 106,500 231,500		231,500		F01	1	0.00 5,135.08 2,567.54
4	153.19 1 C0084	AKA BLK 153A .0000 AC	2	THIRUNAVUKARASU, ANBALAGAN 8-4 CARDINAL LANE HILLSBOROUGH, NJ 8-4 CARDINAL LANE	08844 PD / 62	125,000 108,400 233,400		233,400		F01	1	0.00 5,179.69 2,589.85
5	153.19 1 C0085	AKA BLK 153A .0000 AC	2	MORRIS, GAVIN 8-5 CARDINAL LANE HILLSBOROUGH, NJ 8-5 CARDINAL LANE	08844 PD / 62	125,000 128,200 253,200		253,200		F01	1	0.00 5,764.35 2,882.18
6	153.19 1 C0086	AKA BLK 153A .0000 AC	2	CERVANTES, LUIS & SANDRA 8-6 CARDINAL LANE HILLSBOROUGH, NJ 8-6 CARDINAL LANE	08844 PD / 62	125,000 123,900 248,900		248,900		F01	1	0.00 5,550.67 2,775.34
7	153.19 1 C0087	AKA BLK 153A .0000 AC	2	MARTIN, STANLEY R & CINDY L 8-7 CARDINAL LANE HILLSBOROUGH, NJ 8-7 CARDINAL LANE	660 08844 PD / 62	125,000 119,000 244,000		244,000	V1 2	F01	1	250.00 5,183.27 2,591.64
8	153.19 1 C0088	AKA BLK 153A .0000 AC	2	MC MANUS, CHRISTOPHER & TERRY J 8-8 CARDINAL LANE HILLSBOROUGH, NJ 8-8 CARDINAL LANE	08844 PD / 62	125,000 108,200 233,200		233,200		F01	1	0.00 5,174.99 2,587.50
9	153.19 1 C0089	AKA BLK 153A .0000 AC	2	FARESE, DANA 8-9 CARDINAL LANE HILLSBOROUGH, NJ 8-9 CARDINAL LANE	08844 PD / 62	125,000 89,600 214,600		214,600		F01	1	0.00 4,735.92 2,367.96
10	153.19 1 C0121	AKA BLK 153A .0000 AC	2	TURPIN, CRAIG R., TRUSTEE 12-1 CARDINAL LANE HILLSBOROUGH, NJ 12-1 CARDINAL LANE	08844 PD / 62	125,000 128,200 253,200		253,200		F01	1	0.00 5,653.98 2,826.99
11	153.19 1 C0122	AKA BLK 153A .0000 AC	2	ZILIC, FRANK 1 NEW STREET MENDHAM, NJ 12-2 CARDINAL LANE	07945-1207 PD / 62	125,000 112,500 237,500		237,500		F01	1	0.00 5,278.30 2,639.15
12	153.19 1 C0123	.0000 AC	2	TAMAFOR, ROLAND C & NEBA ROSE 12-3 CARDINAL LANE HILLSBOROUGH NJ 12-3 CARDINAL LANE	08844 PD / 62	125,000 110,800 235,800		235,800		F01	1	0.00 5,236.04 2,618.02
13	153.19 1 C0124	AKA BLK 153A .0000 AC	2	PUTVINSKI, LEANORA J & GEORGE W 12-4 CARDINAL LANE HILLSBOROUGH, NJ 12-4 CARDINAL LANE	08844 PD / 62	125,000 115,100 240,100		240,100		F01	1	0.00 5,339.35 2,669.68
14	153.19 1 C0125	AKA BLK 153A .0000 AC	2	GUTHRIE, JAMIE 12-5 CARDINAL LANE HILLSBOROUGH, NJ 12-5 CARDINAL LANE	08844 PD / 62	125,000 115,100 240,100		240,100		F01	1	0.00 5,337.01 2,668.51
Page Totals				V1 250		1,750,000 1,628,000	0	3,378,000				Block: 153.19 Lot: 1

1	2	3	4	5	6	7	8	9	10	11		
Line	Block No Lot No. Qualification Account #	Land Dimensions Building Description Additional Lots Acreage	Prop Class	Owner's Name Address City State Property Location	Billing Code Zip Code Zoning/Tax Map Pg	Value	Exemptions Code Amount	Net Taxable Value	Deductions Code No Owners	Special Tax Codes	Num Units	Deduction Amt 2021 Tax 2022 1st
						Land Improvemnt Total						
1	153.19 1 C0126	AKA BLK 153A .0000 AC	2	GREENE, ERIN V 12-6 CARDINAL LANE HILLSBOROUGH, NJ 12-6 CARDINAL LANE	08844 PD / 62	125,000 117,100 242,100		242,100		F01	1	0.00 5,386.31 2,693.16
2	153.19 1 C0127	AKA BLK 153A .0000 AC	2	SEMOM, BRIAN 12-7 CARDINAL LANE HILLSBOROUGH, NJ 12-7 CARDINAL LANE	08844 PD / 62	125,000 107,700 232,700		232,700		F01	1	0.00 5,163.26 2,581.63
3	153.19 1 C0128	AKA BLK 153A .0000 AC	2	RAVAL, VIMAL M. & PALLAVIBEN V. 12-8 CARDINAL LANE HILLSBOROUGH, NJ 12-8 CARDINAL LANE	08844 PD / 62	125,000 115,500 240,500		240,500		F01	1	0.00 5,348.74 2,674.37
4	153.19 1 C0129	AKA BLK 153A .0000 AC	2	MELENDEZ, CARLOS & ANNA 12-9 CARDINAL LANE HILLSBOROUGH, NJ 12-9 CARDINAL LANE	08844 PD / 62	125,000 120,800 245,800		245,800		F01	1	0.00 5,475.54 2,737.77
5	153.19 1 C0261	AKA BLK 153A .0000 AC	2	MORA, MARIA E 26-1 FARM RD HILLSBOROUGH, NJ 26-1 FARM ROAD	08844 PD / 62	125,000 133,000 258,000		258,000		F01	1	0.00 5,769.04 2,884.52
6	153.19 1 C0262	AKA BLK 153A .0000 AC	2	CASTRO, JUAN C. & LAURA 26-2 FARM RD. HILLSBOROUGH, NJ 26-2 FARM ROAD	08844 PD / 62	125,000 128,300 253,300		253,300		F01	1	0.00 5,656.34 2,828.17
7	153.19 1 C0263	AKA BLK 153A .0000 AC	2	STOGNIEW, C C/O J S HILDEBRAND 155 RAYMOND RD, SUITE 222 PRINCETON, NJ 26-3 FARM ROAD	660 08540 PD / 62	125,000 81,600 206,600		206,600		F01	1	0.00 4,660.79 2,330.40
8	153.19 1 C0264	AKA BLK 153A .0000 AC	2	WARGO, PAUL R 26-4 FARM ROAD HILLSBOROUGH, NJ 26-4 FARM ROAD	08844 PD / 62	125,000 110,700 235,700		235,700	V1 1	F01	1	250.00 4,986.04 2,493.02
9	153.19 1 C0281	AKA BLK 153A .0000 AC	2	SPENCER, DOROTHEA 28-1 FARM ROAD HILLSBOROUGH, NJ 28-1 FARM ROAD	08844 PD / 62	125,000 123,000 248,000		248,000		F01	1	0.00 5,527.19 2,763.60
10	153.19 1 C0282	AKA BLK 153A .0000 AC	2	BUETTNER, ELIZABETH J 28-2 FARM ROAD HILLSBOROUGH, NJ 28-2 FARM ROAD	1175 08844 PD / 62	125,000 111,500 236,500		236,500		F01	1	0.00 5,252.48 2,626.24
11	153.19 1 C0283	AKA BLK 153A .0000 AC	2	DORJEE, TENZIN C 28-3 FARM ROAD HILLSBOROUGH, NJ 28-3 FARM ROAD	08844 PD / 62	125,000 110,400 235,400		235,400		F01	1	0.00 5,226.65 2,613.33
12	153.19 1 C0284	AKA BLK 153A .0000 AC	2	DAVID, RICO & MICHELLE 28-4 FARM RD HILLSBOROUGH, NJ 28-4 FARM ROAD	08844 PD / 62	125,000 88,500 213,500		213,500		F01	1	0.00 5,081.07 2,540.54
13	153.19 1 C0301	AKA BLK 153A .0000 AC	2	SA FNC GROUP, LLC 1045 SHADOWLAWN DRIVE GREEN BROOK, NJ 30-1 FARM ROAD	08812 PD / 62	125,000 113,600 238,600		238,600		F01	1	0.00 5,304.14 2,652.07
14	153.19 1 C0302	AKA BLK 153A .0000 AC	2	GRIPP, NATALIE 215 BOWMAN STREET WILKES-BARRE, PA 30-2 FARM ROAD	1175 18702 PD / 62	125,000 105,900 230,900		230,900		F01	1	0.00 5,118.64 2,559.32
Page Totals				V1 250		1,750,000 1,567,600	0	3,317,600				Block: 153.19 Lot: 1

1	2	3	4	5	6	7	8	9	10	11		
Line	Block No Lot No. Qualification Account #	Land Dimensions Building Description Additional Lots Acreage	Prop Class	Owner's Name Address City State Property Location	Billing Code Zip Code Zoning/Tax Map Pg	Value	Exemptions Code Amount	Net Taxable Value	Deductions Code No Owners	Special Tax Codes	Num Units	Deduction Amt 2021 Tax 2022 1st
						Land Improvemnt Total						
1	153.19 1 C0303	AKA BLK 153A .0000 AC	2	CABELLERO, GUSTAVO & OLGA GOMEZ 30-3 FARM ROADS HILLSBOROUGH, NJ 30-3 FARM ROAD	08844 PD / 62	125,000 117,500 242,500		242,500		F01	1	0.00 5,395.70 2,697.85
2	153.19 1 C0304	AKA BLK 153A .0000 AC	2	KLEIN, LINDA 30-4 FARM ROAD HILLSBOROUGH, NJ 30-4 FARM ROAD	08844 PD / 62	125,000 114,400 239,400		239,400		F01	1	0.00 5,322.92 2,661.46
3	153.19 1 C0305	AKA BLK 153A .0000 AC	2	BARCLAY, ANGELIQUE 30-5 FARM RD. HILLSBOROUGH, NJ 30-5 FARM ROAD	08844 PD / 62	125,000 118,600 243,600		243,600		F01	1	0.00 5,421.54 2,710.77
4	153.19 1 C0306	AKA BLK 153A .0000 AC	2	ASHTEKAR, NITIN & SHAHEDA 30-6 FARM ROAD HILLSBOROUGH, NJ 30-6 FARM ROAD	08844 PD / 62	125,000 113,400 238,400		238,400		F01	1	0.00 5,297.09 2,648.55
5	153.19 1 C0307	AKA BLK 153A .0000 AC	2	MOHAMMED, KASHEED & JEANETTE 2318 WICKLIFFE ROAD COLUMBUS, OH 30-7 FARM ROAD	43221-1834 PD / 62	125,000 106,400 231,400		231,400		F01	1	0.00 5,132.73 2,566.37
6	153.19 1 C0308	AKA BLK 153A .0000 AC	2	PATAUDI, KARUNA 30-8 FARM RD HILLSBOROUGH, NJ 30-8 FARM ROAD	08844 PD / 62	125,000 115,100 240,100		240,100		F01	1	0.00 5,337.01 2,668.51
7	153.19 1 C0309	AKA BLK 153A .0000 AC	2	RAMOS, ANTONIO JR 30-9 FARM ROAD HILLSBOROUGH, NJ 30-9 FARM ROAD	08844 PD / 62	125,000 112,300 237,300		237,300		F01	1	0.00 5,273.61 2,636.81
8	153.19 1 C0321	AKA BLK 153A .0000 AC	2	DAVIS, KELLY & KENT M 32-1 FARM RD HILLSBOROUGH, NJ 32-1 FARM ROAD	08844 PD / 62	125,000 136,800 261,800		261,800		F01	1	0.00 5,858.27 2,929.14
9	153.19 1 C0322	AKA BLK 153A .0000 AC	2	HAO, WEIXING & ZHANG, CUIXIA 10 WESTWOOD COURT WARREN, NJ 32-2 FARM ROAD	07059-2704 PD / 62	125,000 130,500 255,500		255,500		F01	1	0.00 5,707.99 2,854.00
10	153.19 1 C0323	AKA BLK 153A .0000 AC	2	JONES, ANN M 32-3 FARM ROAD HILLSBOROUGH, NJ 32-3 FARM ROAD	08844 PD / 62	125,000 110,700 235,700		235,700		F01	1	0.00 5,233.70 2,616.85
11	153.19 1 C0324	AKA BLK 153A .0000 AC	2	RAWLES, CARL & MICHELE 32-4 FARM ROAD HILLSBOROUGH, NJ 32-4 FARM ROAD	08844 PD / 62	125,000 114,000 239,000		239,000		F01	1	0.00 5,313.53 2,656.77
12	153.19 1 C0325	AKA BLK 153A .0000 AC	2	MASOOD, ANWAR & ABBASI ALIYA 32-5 FARM ROAD HILLSBOROUGH, NJ 32-5 FARM ROAD	08844 PD / 62	125,000 116,200 241,200		241,200		F01	1	0.00 5,365.19 2,682.60
13	153.19 1 C0326	AKA BLK 153A .0000 AC	2	DIAZ, LUIS D 32-6 FARM ROAD HILLSBOROUGH, NJ 32-6 FARM ROAD	08844 PD / 62	125,000 111,600 236,600		236,600		F01	1	0.00 5,254.82 2,627.41
14	153.19 1 C0327	AKA BLK 153A .0000 AC	2	BEANEY, EDWARD S & VIRGINIA 32-7 FARM ROAD HILLSBOROUGH, NJ 32-7 FARM ROAD	1175 08844 PD / 62	125,000 111,400 236,400		236,400	V1 2	F01	1	250.00 5,002.48 2,501.24
Page Totals			V1 250			1,750,000 1,628,900	0	3,378,900				Block: 153.19 Lot: 1

1	2	3	4	5	6	7	8	9	10	11		
Line	Block No Lot No. Qualification Account #	Land Dimensions Building Description Additional Lots Acreage	Prop Class	Owner's Name Address City State Property Location	Billing Code Zip Code Zoning/Tax Map Pg	Value	Exemptions Code Amount	Net Taxable Value	Deductions Code No Owners	Special Tax Codes	Num Units	Deduction Amt 2021 Tax 2022 1st
						Land Improvemnt Total						
1	153.19 1 C0328	.0000 AC	2	RAMALINGAM, BALAPRABUNATH 32-8 FARM ROAD HILLSBOROUGH, NJ 32-8 FARM ROAD	08844 PD / 62	125,000 118,600 243,600		243,600		F01	1	0.00 5,423.88 2,711.94
2	153.19 1 C0329	AKA BLK 153A .0000 AC	2	SOLIMAN, MARIANE 32-9 FARM ROAD HILLSBOROUGH, NJ 32-9 FARM ROAD	08844 PD / 62	125,000 109,600 234,600		234,600		F01	1	0.00 5,210.22 2,605.11
3	153.19 1 C3210	AKA BLK 153A .0000 AC	2	TACKETT, ROBERT A 32-10 FARM ROAD HILLSBOROUGH, NJ 32-10 FARM ROAD	08844 PD / 62	125,000 117,600 242,600		242,600		F01	1	0.00 5,400.40 2,700.20
4	153.19 1 P0001	3.8820 APPORTIONED COMMON ELEMENTS 3.8820 AC	15F	HILLSBOROUGH VILLAGE I 180 WILDFLOWER LANE HILLSBOROUGH, NJ HILLSBOROUGH VILLAGE	08844 PD / 62	0 0 0		*Exempt*		F01	1	0.00 0.00 0.00
5	153.20 1	0.1020 AKA BLK 153, LOT 22A .1020 AC	1	S C P REALTY ASSOC 55 MORRIS AVENUE SPRINGFIELD, NJ ROUTE 206 SOUTH	07081 GA / 58	5,000 0 5,000		5,000		F01	1	0.00 117.40 58.70
6	155 1	0.0000 108X246 1SV R .0000 AC	2	TRINH, TIEN 124 SOUTH TRIANGLE ROAD HILLSBOROUGH, NJ 124 SOUTH TRIANGLE ROAD	08844 CR / 55	185,800 151,100 336,900		336,900		F01	1	0.00 7,586.39 3,793.20
7	155 2	0.0000 100X236 1SF R 2AG .0000 AC	2	DYBAS, WIESLAW & JOLANTA 122 SOUTH TRIANGLE ROAD HILLSBOROUGH, NJ 122 SOUTH TRIANGLE ROAD	08844 CR / 55	177,100 118,700 295,800		295,800		F01	1	0.00 6,600.23 3,300.12
8	155 3	0.0000 100X221 2SF O 2UG .0000 AC	2	POWELL, MARK R & CHRISTINE 120 SOUTH TRIANGLE ROAD HILLSBOROUGH, NJ 120 SOUTH TRIANGLE ROAD	08844 CR / 55	175,400 298,200 473,600		473,600		F01	1	0.00 10,528.43 5,264.22
9	155 4	0.0000 105X208 1SF R 1AG .0000 AC	2	KOSINSKI, STANLEY A & KELLY A 118 SOUTH TRIANGLE ROAD HILLSBOROUGH, NJ 118 SOUTH TRIANGLE ROAD	08844 CR / 55	175,100 135,700 310,800		310,800	V1 2	F01	1	250.00 6,695.38 3,347.69
10	155 5	0.0000 112X194 1SF R .0000 AC	2	RUBACKY, FRANCIS & KIMBERLY MCLAREN 398 UPPER MONTCLAIR AVE UPPER MONTCLAIR, NJ 116 SOUTH TRIANGLE ROAD	07043 CR / 55	175,000 115,500 290,500		290,500		F01	1	0.00 6,468.75 3,234.38
11	155 6	0.0000 121X179 1.5SF F 1AG .0000 AC	2	ABONITALLA, AMERIGO C & SUSAN S 114 SOUTH TRIANGLE ROAD HILLSBOROUGH, NJ 114 SOUTH TRIANGLE ROAD	08844 CR / 55	175,000 217,700 392,700		392,700		F01	1	0.00 8,671.17 4,335.59
12	155 7	0.0000 133X164 2SF L 1AG .0000 AC	2	KRASNANSKY, JOHN & FAITH 1 WARWICK ROAD HILLSBOROUGH, NJ 1 WARWICK ROAD	08844 CR / 55	234,100 219,900 454,000		454,000		F01	1	0.00 9,222.94 4,611.47
13	155 8	0.0000 133X164 1SF R 2AG .0000 AC	2	WANG, CHING-TANG & HWA JEN 3 WARWICK ROAD HILLSBOROUGH, NJ 3 WARWICK ROAD	660 08844 CR / 55	260,100 63,500 323,600		323,600		F01	1	0.00 6,189.33 3,094.67
14	155 9	0.0000 124X187 TRI 1.5SF F 1AG .0000 AC	2	TURAB, NUSRAT & IFTIKHAR 80 MEADOWBROOK DRIVE HILLSBOROUGH, NJ 80 MEADOWBROOK DRIVE	08844 CR / 55	262,300 118,500 380,800		380,800		F01	1	0.00 7,553.52 3,776.76
Page Totals				V1 250		2,199,900 1,784,600	0	3,984,500				Block: 155 Lot: 9

1	2	3	4	5	6	7	8	9	10	11		
Line	Block No Lot No. Qualification Account #	Land Dimensions Building Description Additional Lots Acreage	Prop Class	Owner's Name Address City State Property Location	Billing Code Zip Code Zoning/Tax Map Pg	Value	Exemptions Code Amount	Net Taxable Value	Deductions Code No Owners	Special Tax Codes	Num Units	Deduction Amt 2021 Tax 2022 1st
						Land Improvemnt Total						
1	155 10	0.5020 2SV O .5020 AC	2	SCHULZ, ROBERT G JR & PHOEBE A 78 MEADOWBROOK DRIVE HILLSBOROUGH, NJ 78 MEADOWBROOK DRIVE	08844 CR / 55	260,100 204,600 464,700		464,700		F01	1	0.00 9,532.88 4,766.44
2	155 11	0.0000 107X249 TRI 1.5SF F 1AG .0000 AC	2	RIGGS, THOMAS J & WHITING, NICOLE R 76 MEADOWBROOK DRIVE HILLSBOROUGH, NJ 76 MEADOWBROOK DRIVE	08844 CR / 55	267,000 127,900 394,900		394,900		F01	1	0.00 7,891.63 3,945.82
3	155 12	1.2290 20X230 TRI 2SF O 2AG .0000 AC	2	DE ANGELIS, GLENN J & MARYANN 120-1/2 SOUTH TRIANGLE RD HILLSBOROUGH, NJ 120-1/2 SOUTH TRIANGLE RD	08844 CR / 55	201,500 248,000 449,500		449,500		F01	1	0.00 10,237.28 5,118.64
4	155 13	0.0000 100X212 TRI 1SAL R 1AG .0000 AC	15F	LOZITO, THEODORE S & BARBARA A 74 MEADOWBROOK DRIVE HILLSBOROUGH, NJ 74 MEADOWBROOK DRIVE	08844 CR / 55	263,000 98,800 361,800		*Exempt*		F01	1	0.00 6,836.26 3,418.13
5	155 14	0.0000 119X198 TRI 1SF R .0000 AC	2	LUCAS, JEFFREY S & SARA A 72 MEADOWBROOK DRIVE HILLSBOROUGH, NJ 72 MEADOWBROOK DRIVE	08844 CR / 55	260,600 136,400 397,000		397,000		F01	1	0.00 7,933.90 3,966.95
6	155 15	0.0000 100X198 TRI 1SF R 2AG .0000 AC	2	RUZBARSKY, EDWARD P & LILLIAN M 70 MEADOWBROOK DRIVE HILLSBOROUGH, NJ 70 MEADOWBROOK DRIVE	08844 CR / 55	260,600 141,800 402,400		402,400		F01	1	0.00 8,067.74 4,033.87
7	155 16	0.0000 109X180 TRI 1SAL R .0000 AC	2	LACORTE, MICHAEL & KATHLEEN 68 MEADOWBROOK DRIVE HILLSBOROUGH, NJ 68 MEADOWBROOK DRIVE	08844 CR / 55	260,100 120,400 380,500		380,500		F01	1	0.00 7,544.13 3,772.07
8	155 17	0.0000 119X180 1SF S 1AG .0000 AC	2	LORENZETTI, DOREEN P 66 MEADOWBROOK DRIVE HILLSBOROUGH, NJ 66 MEADOWBROOK DRIVE	1175 08844 CR / 55	259,900 124,900 384,800		384,800		F01	1	0.00 7,666.23 3,833.12
9	155 18	0.0000 137X160 1SF R 1AG .0000 AC	2	KLIM, VINCENT & MARY KAY 64 MEADOWBROOK DRIVE HILLSBOROUGH, NJ 64 MEADOWBROOK DRIVE	08844 CR / 55	260,300 125,200 385,500		385,500		F01	1	0.00 7,760.15 3,880.08
10	155 19	0.0000 96X241 TRI 1SF S 1AG .0000 AC	2	MILLER, THOMAS & JOLAINE 62 MEADOWBROOK DRIVE HILLSBOROUGH, NJ 62 MEADOWBROOK DRIVE	3529 08844 CR / 55	264,500 148,000 412,500		412,500		F01	1	0.00 8,300.19 4,150.10
11	155 20	0.0000 100X267 TRI 1SF R 1AG .0000 AC	2	SILVERMAN, D A & BASON, F J 211 VALLEY ROAD HILLSBOROUGH, NJ 60 MEADOWBROOK DRIVE	08844 CR / 55	268,300 97,700 366,000		366,000		F01	1	0.00 7,184.88 3,592.44
12	155 21	0.0000 100X296 1SF S 1AG .0000 AC	2	MURPHY, GEORGE & ANNA 58 MEADOWBROOK DRIVE HILLSBOROUGH, NJ 58 MEADOWBROOK DRIVE	1175 08844 CR / 55	269,000 136,300 405,300		405,300		F01	1	0.00 8,107.65 4,053.83
13	155 22	0.0000 100X304 1SF R 1AG .0000 AC	2	DAY, CHRISTOPHER D & MARISA E 56 MEADOWBROOK DRIVE HILLSBOROUGH, NJ 56 MEADOWBROOK DRIVE	08844 CR / 55	270,000 131,300 401,300		401,300		F01	1	0.00 8,034.86 4,017.43
14	155 23	0.0000 100X297 1SF R 1AG .0000 AC	2	SHERLOCK, JOSEPH P 54 MEADOWBROOK DRIVE HILLSBOROUGH, NJ 54 MEADOWBROOK DRIVE	6285 08844 CR / 55	269,100 113,000 382,100		382,100	V1 2	F01	1	250.00 7,331.70 3,665.85
Page Totals		V1 250				3,371,000 1,855,500	0	5,226,500			Block: 155 Lot: 23	

1	2	3	4	5	6	7	8	9	10	11		
Line	Block No Lot No. Qualification Account #	Land Dimensions Building Description Additional Lots Acreage	Prop Class	Owner's Name Address City State Property Location	Billing Code Zip Code Zoning/Tax Map Pg	Value	Exemptions Code Amount	Net Taxable Value	Deductions Code No Owners	Special Tax Codes	Num Units	Deduction Amt 2021 Tax 2022 1st
						Land Improvemnt Total						
1	155 24	0.0000 98X301 TRI 15AL S .0000 AC	2	PAPUGA, ROGER & CHRISTINA TRUSTEE 52 MEADOWBROOK DRIVE HILLSBOROUGH, NJ 52 MEADOWBROOK DRIVE	08844 CR / 55	269,500 135,700 405,200		405,200	V1 2	F01	1	250.00 7,855.30 3,927.65
2	155 25	0.0000 100X323 1SF R .0000 AC	2	STIVES,R K ; STIVES,S B; STIVES,K P 50 MEADOWBROOK DRIVE HILLSBOROUGH, NJ 50 MEADOWBROOK DRIVE	08844 CR / 55	272,500 152,500 425,000		425,000		F01	1	0.00 8,596.03 4,298.02
3	155 26	1.5000 1.5000 AC	15C	HILLSBOROUGH MUNICIPAL UTIL AUTH P O BOX 5909 HILLSBOROUGH, NJ MEADOWBROOK DRIVE	08844 CR / 55	294,500 0 294,500		*Exempt*		F01	1	0.00 0.00 0.00
4	155 27	0.0000 100X220 TRI 1SF S 2AG .0000 AC	2	DUQUE, LEONARDO & FLOREZ, PAULA A 44 MEADOWBROOK DRIVE HILLSBOROUGH, NJ 44 MEADOWBROOK DRIVE	08844 CR / 55	269,500 220,500 490,000		490,000		F01	1	0.00 10,141.02 5,070.51
5	155 28	0.0000 100X278 TRI 1SF S 1AG .0000 AC	2	PERLMUTTER, JEREMY F 42 MEADOWBROOK DRIVE HILLSBOROUGH, NJ 42 MEADOWBROOK DRIVE	08844 CR / 55	279,000 107,100 386,100		386,100		F01	1	0.00 7,656.83 3,828.42
6	155 29	0.0000 100X226 2SV L 1AG .0000 AC	2	BIZZOCO, BRIAN J & KAREN 40 MEADOWBROOK DRIVE HILLSBOROUGH, NJ 40 MEADOWBROOK DRIVE	08844 CR / 55	272,700 226,100 498,800		498,800		F01	1	0.00 10,359.38 5,179.69
7	155 30	0.0000 100X218 1SF R 2AG .0000 AC	2	TRABB, ALLISON & JANUTOLO, MARK 38 MEADOWBROOK DRIVE HILLSBOROUGH, NJ 38 MEADOWBROOK DRIVE	08844 CR / 55	260,100 103,300 363,400		363,400		F01	1	0.00 7,140.27 3,570.14
8	155 42	40.4480 2 BLDGS SCHOOLS 40.4480 AC	15A	HILLSBOROUGH TWP BOARD OF ED 379 SOUTH BRANCH ROAD HILLSBOROUGH, NJ SOUTH TRIANGLE ROAD	08844 R1 / 54	2,072,500 6,883,900 8,956,400		*Exempt*		F01	1	0.00 0.00 0.00
9	155 43	0.9550 150X292 .0000 AC	1	PUBLIC SERVICE ELEC & GAS CO 80 PARK PL PROP TAX 6 FLR NEWARK, NJ TRIANGLE ROAD	07102-4194 R1 / 54	46,800 0 46,800		46,800		F01	1	0.00 1,098.86 549.43
10	155 44	0.9490 150X292 .0000 AC	1	PUBLIC SERVICE ELEC & GAS CO 80 PARK PL PROP TAX 6 FLR NEWARK, NJ TRIANGLE ROAD	07102-4194 R1 / 54	46,700 0 46,700		46,700		F01	1	0.00 1,096.52 548.26
11	155 45	1.0000 150X292 1SV R 2AG .0000 AC	2	LAMPERT, WILLIAM & SUZANNE TRUSTEES 15 HONEYMAN DRIVE FLEMINGTON, NJ 234 TRIANGLE ROAD	08822 R1 / 54	200,000 206,800 406,800		406,800		F01	1	0.00 9,232.34 4,616.17
12	155 46	1.0000 150X292 1SF R 2AG .0000 AC	2	KAMEN, JOHN ERIK 226 TRIANGLE ROAD HILLSBOROUGH, NJ 226 TRIANGLE ROAD	08844 R1 / 54	200,000 147,300 347,300		347,300		F01	1	0.00 7,802.41 3,901.21
13	155 47	1.6000 1SF R 2AG 1.6000 AC	2	GIBBS, KEVIN M & NILDA E ROMAN- 206 SOUTH TRIANGLE ROAD HILLSBOROUGH, NJ 206 SOUTH TRIANGLE ROAD	08844 R1 / 54	206,000 191,500 397,500		397,500		F01	1	0.00 9,016.32 4,508.16
14	155 48	1.1400 1SF R, POOL 1.1400 AC	2	GALUMBUS, BRYAN & KRISTIN 196 SOUTH TRIANGLE ROAD HILLSBOROUGH, NJ 196 SOUTH TRIANGLE ROAD	08844 R1 / 54	203,900 156,700 360,600		360,600		F01	1	0.00 8,138.17 4,069.09
Page Totals				V1 250		2,526,700 1,647,500	0	4,174,200				Block: 155 Lot: 48

1	2	3	4	5	6	7	8	9	10	11		
Line	Block No Lot No. Qualification Account #	Land Dimensions Building Description Additional Lots Acreage	Prop Class	Owner's Name Address City State Property Location	Billing Code Zip Code Zoning/Tax Map Pg	Value	Exemptions Code Amount	Net Taxable Value	Deductions Code No Owners	Special Tax Codes	Num Units	Deduction Amt 2021 Tax 2022 1st
						Land Improvemnt Total						
1	155 49	1.0700 160X292 1SF R 2AG .0000 AC	2	DOWD, DANIEL C & AMY S 192 SOUTH TRIANGLE ROAD HILLSBOROUGH, NJ 192 SOUTH TRIANGLE ROAD	08844 R1 / 54	200,700 150,500 351,200		351,200		F01	1	0.00 7,917.46 3,958.73
2	155 50	1.0700 160X292 1SF R 1AG .0000 AC	2	PAKOZDI, FRANK & ISABELLA M 184 SOUTH TRIANGLE ROAD HILLSBOROUGH, NJ 184 SOUTH TRIANGLE ROAD	154 08844 R1 / 54	200,700 124,700 325,400		325,400		F01	1	0.00 7,309.33 3,654.67
3	155 51	1.0700 160X292 1SF R .0000 AC	2	MERZENA, JOSEPH F & RUTH 176 SOUTH TRIANGLE ROAD HILLSBOROUGH, NJ 176 SOUTH TRIANGLE ROAD	08844 R1 / 54	200,700 106,500 307,200		307,200	V1 2	F01	1	250.00 6,629.64 3,314.82
4	155 52	1.0700 160X292 1SF R .0000 AC	2	BREUNINGER, EDWARD L 172 SOUTH TRIANGLE ROAD HILLSBOROUGH, NJ 172 SOUTH TRIANGLE ROAD	08844 R1 / 54	200,700 121,300 322,000		322,000		F01	1	0.00 7,227.14 3,613.57
5	155.01 57	0.0000 122X210 TRI 1SV R 1AG AKA BLK 155 .0000 AC	2	SKAKUM, MICHELLE & JONATHAN 14 MEADOWBROOK DRIVE HILLSBOROUGH, NJ 14 MEADOWBROOK DRIVE	08844 CR / 57	271,100 129,100 400,200		400,200		F01	1	0.00 8,140.52 4,070.26
6	155.01 58.01	0.5000 DPLX 2 UNITS AKA BLK 155 .5000 AC	2	MUGHAL, SALEEM & RAHANA 12A MEADOWBROOK DRIVE HILLSBOROUGH, NJ 12A-12B MEADOWBROOK DRIVE	08844 CR / 57	169,500 180,800 350,300		350,300		F01	2	0.00 8,225.05 4,112.53
7	155.01 58.02	0.5770 DPLX 2 UNITS AKA BLK 155 .5770 AC	2	NASER, JACK & FRANCES, NALY 331 ARLINGTON AVENUE SOUTH PLAINFIELD, NJ 14A-14B MEADOWBROOK DRIVE	07080 CR / 57	183,300 179,100 362,400		362,400		F01	2	0.00 8,509.15 4,254.58
8	155.01 59	0.658 1SF S 2UG AKA BLK 155 .6580 AC	2	AMUNDSEN, ALAN R & DONNA Z 12 MEADOWBROOK DRIVE HILLSBOROUGH, NJ 12 MEADOWBROOK DRIVE	08844 CR / 57	267,900 166,300 434,200		434,200		F01	1	0.00 8,812.05 4,406.03
9	155.01 60	0.620 1SF R 1AG AKA BLK 155 .6200 AC	2	ARAUJO, JULIETTE L & DANIEL J 10 MEADOWBROOK DRIVE HILLSBOROUGH, NJ 10 MEADOWBROOK DRIVE	08844 CR / 57	266,000 150,200 416,200		416,200		F01	1	0.00 8,398.80 4,199.40
10	155.01 61	0.526 1SV R 2BG AKA BLK 155 .5260 AC	2	YOST, DONNA MARIE 8 MEADOWBROOK DRIVE HILLSBOROUGH, NJ 8 MEADOWBROOK DRIVE	08844 CR / 57	261,300 202,400 463,700		463,700		F01	1	0.00 9,509.40 4,754.70
11	155.01 62	0.556 1SF R 2AG AKA BLK 155 .5560 AC	2	WEHNER, KAROLYN 6 MEADOWBROOK DRIVE HILLSBOROUGH, NJ 6 MEADOWBROOK DRIVE	08844 CR / 57	262,800 135,700 398,500		398,500	V1 2	F01	1	250.00 7,697.99 3,849.00
12	155.01 63	0.513 1SAL R 2AG AKA BLK 155 .5130 AC	2	BRATEK, FREDERICK J 4 MEADOWBROOK DRIVE HILLSBOROUGH, NJ 4 MEADOWBROOK DRIVE	08844 CR / 57	260,700 107,700 368,400		368,400	V1 1	F01	1	250.00 6,991.23 3,495.62
13	155.01 64	0.52 1SF R 1AG KITCHEN SPECIALTIES .5200 AC	4A	LUONGO ENTERPRISES, LLC 400 ROUTE 206 SOUTH HILLSBOROUGH, NJ 400 ROUTE 206 SOUTH	08844 GA / 57	195,000 97,500 292,500		292,500		F01	1	0.00 6,867.91 3,433.96
14	155.01 65	0.512 1SF R 1AG .5120 AC	2	ZALEK, STEVEN L & ROZALIA H 2 MEADOWBROOK DRIVE HILLSBOROUGH, NJ 2 MEADOWBROOK DRIVE	08844 GA / 57	234,500 123,100 357,600		357,600		F01	1	0.00 7,144.97 3,572.49
Page Totals		V3 750				3,174,900 1,974,900	0	5,149,800			Block: 155.01 Lot: 65	

1	2	3	4	5	6	7	8	9	10	11		
Line	Block No Lot No. Qualification Account #	Land Dimensions Building Description Additional Lots Acreage	Prop Class	Owner's Name Address City State Property Location	Billing Code Zip Code Zoning/Tax Map Pg	Value	Exemptions Code Amount	Net Taxable Value	Deductions Code No Owners	Special Tax Codes	Num Units	Deduction Amt 2021 Tax 2022 1st
						Land Improvemnt Total						
1	155.01 66	5.7700 1SCB COST CUTTERS PLAZA 5.7700 AC	4A	JSM AT HILLSBOROUGH, LLC 1260 STELTON ROAD PISCATAWAY, NJ 390 ROUTE 206	08854 GA / 57	2,163,800 2,117,000 4,280,800		4,280,800		F01	1	0.00 100,513.18 50,256.59
2	155.01 67	5.1800 AKA BLK 155 5.1800 AC	1	JSM AT HILLSBOROUGH, LLC 1260 STELTON ROAD PISCATAWAY, NJ ANDRIA AVENUE	08854 GA / 57	621,600 0 621,600		621,600		F01	1	0.00 14,595.17 7,297.59
3	155.02 1	0.502 1SF R 1AG .5020 AC	2	ABOOSAMARA, DWAYNE 36 MEADOWBROOK DRIVE HILLSBOROUGH, NJ 36 MEADOWBROOK DRIVE	08844 CR / 57	260,100 119,000 379,100		379,100		F01	1	0.00 7,527.69 3,763.85
4	155.02 2	0.500 2SV L 2AG .5000 AC	2	THOMAS, KATHRYN ANN 34 MEADOWBROOK DRIVE HILLSBOROUGH, NJ 34 MEADOWBROOK DRIVE	08844 CR / 57	260,000 219,100 479,100		479,100		F01	1	0.00 9,878.04 4,939.02
5	155.02 3	0.500 1SF R .5000 AC	2	SUKNOV, ALEXANDER & LARISA 32 MEADOWBROOK DRIVE HILLSBOROUGH, NJ 32 MEADOWBROOK DRIVE	08844 CR / 57	260,000 102,500 362,500		362,500		F01	1	0.00 7,102.71 3,551.36
6	155.02 4	0.500 1SF R 1AG .5000 AC	2	MONROE, STACIE & GLENN 30 MEADOWBROOK DR HILLSBOROUGH, NJ 30 MEADOWBROOK DRIVE	08844 CR / 57	260,000 128,500 388,500		388,500		F01	1	0.00 7,689.71 3,844.86
7	155.02 5	0.500 1SF S 1UG .5000 AC	2	HUFFMAN, SCOTT S & ASHA SAMUEL 28 MEADOWBROOK DRIVE HILLSBOROUGH, NJ 28 MEADOWBROOK DRIVE	08844 CR / 57	260,000 160,000 420,000		420,000		F01	1	0.00 8,480.98 4,240.49
8	155.02 6	0.500 1SF R 3AG .5000 AC	2	FLEMING, JOHN T & JACQUELINE 26 MEADOWBROOK DRIVE HILLSBOROUGH, NJ 26 MEADOWBROOK DRIVE	1175 08844 CR / 57	260,000 128,200 388,200		388,200		F01	1	0.00 7,727.27 3,863.64
9	155.02 7	0.508 1SF S 1AG .5080 AC	2	MUSA, OSAMA M 16 LAURA LANE BEDMINSTER, NJ 24 MEADOWBROOK DRIVE	07921 CR / 57	260,400 149,500 409,900		409,900		F01	1	0.00 8,239.14 4,119.57
10	155.02 8	0.494 1SF R 1AG .4940 AC	2	ZELLERS, DANIELLE M & ANTHONY C 22 MEADOWBROOK DRIVE HILLSBOROUGH, NJ 22 MEADOWBROOK DRIVE	08844 CR / 57	259,700 116,300 376,000		376,000		F01	1	0.00 7,443.16 3,721.58
11	155.02 9	0.511 1SF R 2AG .5110 AC	2	IMBURGIA, CHARLES E 20 MEADOWBROOK DRIVE HILLSBOROUGH, NJ 20 MEADOWBROOK DRIVE	08844 CR / 57	260,600 120,100 380,700		380,700		F01	1	0.00 7,572.31 3,786.16
12	155.02 10	0.501 1SAL R 2AG .5010 AC	2	BEERS, SHIRLEY 18 MEADOWBROOK DRIVE HILLSBOROUGH, NJ 18 MEADOWBROOK DRIVE	08844 CR / 57	260,100 110,700 370,800		370,800		F01	1	0.00 7,297.58 3,648.79
13	155.02 11	0.5785 1SF S 1AG .5785 AC	2	DOMICOLO, ANDREW CHRISTOPHER 16 MEADOWBROOK DRIVE HILLSBOROUGH, NJ 16 MEADOWBROOK DRIVE	1107 08844 CR / 57	267,000 165,500 432,500		432,500		F01	1	0.00 8,774.48 4,387.24
14	156 1	0.512 1SF R 1AG .5120 AC	2	O'NEILL, WILLIAM & GAIL 75 MEADOWBROOK DRIVE HILLSBOROUGH, NJ 75 MEADOWBROOK DRIVE	08844 CR / 55	260,600 117,400 378,000		378,000		F01	1	0.00 7,485.45 3,742.73
Page Totals						5,913,900 3,753,800	0	9,667,700				Block: 156 Lot: 1

1	2	3	4	5	6	7	8	9	10	11		
Line	Block No Lot No. Qualification Account #	Land Dimensions Building Description Additional Lots Acreage	Prop Class	Owner's Name Address City State Property Location	Billing Code Zip Code Zoning/Tax Map Pg	Value	Exemptions Code Amount	Net Taxable Value	Deductions Code No Owners	Special Tax Codes	Num Units	Deduction Amt 2021 Tax 2022 1st
						Land Improvemnt Total						
1	156 2	0.462 1.5SF F 1AG .4620 AC	2	BEKIR, ANNA M & VELIKO 4 CORONET WAY HILLSBOROUGH, NJ 4 CORONET WAY	08844 CR / 55	258,100 127,600 385,700		385,700		F01	1	0.00 7,647.44 3,823.72
2	156 3	0.501 1SV S .5010 AC	2	LYONS, JOHN E JR & LUCILLE 71 MEADOWBROOK DRIVE HILLSBOROUGH, NJ 71 MEADOWBROOK DRIVE	08844 CR / 55	260,100 130,600 390,700		390,700	V1 2	F01	1	250.00 7,514.84 3,757.42
3	156 4	0.512 1SF R .5120 AC	2	SAUERS, BRIAN & ROSA 69 MEADOWBROOK DRIVE HILLSBOROUGH, NJ 69 MEADOWBROOK DRIVE	08844 CR / 55	260,600 95,700 356,300		356,300		F01	1	0.00 6,971.22 3,485.61
4	156 5	0.501 1SV R 1AG .5010 AC	2	GENDRANO, GIDEON C & DAISY C 67 MEADOWBROOK DRIVE HILLSBOROUGH, NJ 67 MEADOWBROOK DRIVE	367 08844 CR / 55	260,100 109,900 370,000		370,000		F01	1	0.00 7,299.94 3,649.97
5	156 6	0.501 1SF S 1AG .5010 AC	2	BANEY, ANDREW & MICHELLE 65 MEADOWBROOK DRIVE HILLSBOROUGH, NJ 65 MEADOWBROOK DRIVE	08844 CR / 55	260,100 172,400 432,500		432,500		F01	1	0.00 8,772.13 4,386.07
6	156 7	0.501 1SV R 1AG .5010 AC	2	BARTLING, JAY M & PATRICIA K 63 MEADOWBROOK DRIVE HILLSBOROUGH, NJ 63 MEADOWBROOK DRIVE	1175 08844 CR / 55	260,100 128,500 388,600		388,600		F01	1	0.00 7,743.70 3,871.85
7	156 8	0.523 1SF R 1AG .5230 AC	2	PETTONI, JOHN JR 61 MEADOWBROOK DRIVE HILLSBOROUGH, NJ 61 MEADOWBROOK DRIVE	08844 CR / 55	261,200 109,800 371,000		371,000		F01	1	0.00 7,318.72 3,659.36
8	156 9	0.523 1SF S 2AG .5230 AC	2	HUGHES, JASON L & LORD, TAMI 59 MEADOWBROOK DRIVE HILLSBOROUGH, NJ 59 MEADOWBROOK DRIVE	08844 CR / 55	261,200 170,100 431,300		431,300		F01	1	0.00 8,743.95 4,371.98
9	156 10	0.523 1SAL R 1AG .5230 AC	2	PAUL, SEAN 57 MEADOWBROOK DR HILLSBOROUGH, NJ 57 MEADOWBROOK DRIVE	08844 CR / 55	261,200 116,300 377,500		377,500		F01	1	0.00 7,454.91 3,727.46
10	156 11	0.523 1SF S 1AG .5230 AC	2	SARDAR, ALICIA 55 MEADOWBROOK DR HILLSBOROUGH, NJ 55 MEADOWBROOK DRIVE	1175 08844 CR / 55	261,200 165,400 426,600		426,600		F01	1	0.00 8,631.25 4,315.63
11	156 12	0.523 1SF R 1AG .5230 AC	2	HORGAN, JOHN C JR & MELISSA A 53 MEADOWBROOK DRIVE HILLSBOROUGH, NJ 53 MEADOWBROOK DRIVE	08844 CR / 55	261,200 102,700 363,900		363,900		F01	1	0.00 7,154.36 3,577.18
12	156 13	0.523 1SV R 2AG .5230 AC	2	BISSETT, JOYCE 51 MEADOWBROOK DRIVE HILLSBOROUGH, NJ 51 MEADOWBROOK DRIVE	08844 CR / 55	261,200 127,600 388,800		388,800		F01	1	0.00 7,748.40 3,874.20
13	156 14	0.502 1SV R 2AG .5020 AC	2	BOND, THERESA & NOVAK, MICHAEL 49 MEADOWBROOK DRIVE HILLSBOROUGH, NJ 49 MEADOWBROOK DRIVE	1175 08844 CR / 55	260,100 107,800 367,900		367,900		F01	1	0.00 7,245.93 3,622.97
14	156 15	0.587 1SF R .5870 AC	2	MEJIA, CARLOS & ROXANA ESPINOZA 43 MEADOWBROOK DRIVE HILLSBOROUGH, NJ 43 MEADOWBROOK DRIVE	08844 CR / 55	264,400 121,700 386,100		386,100		F01	1	0.00 7,682.66 3,841.33
Page Totals				V1 250		3,650,800 1,786,100	0	5,436,900				Block: 156 Lot: 15

1	2	3	4	5	6	7	8	9	10	11		
Line	Block No Lot No. Qualification Account #	Land Dimensions Building Description Additional Lots Acreage	Prop Class	Owner's Name Address City State Property Location	Billing Code Zip Code Zoning/Tax Map Pg	Value	Exemptions Code Amount	Net Taxable Value	Deductions Code No Owners	Special Tax Codes	Num Units	Deduction Amt 2021 Tax 2022 1st
						Land Improvemnt Total						
1	156 16	0.507 1SF R 2AG .5070 AC	2	OVALLES, ROSELIO & BARRANTES,YIZMIN 39 MEADOWBROOK DRIVE HILLSBOROUGH, NJ 39 MEADOWBROOK DRIVE	08844 CR / 55	260,400 104,700 365,100		365,100		F01	1	0.00 7,168.45 3,584.23
2	156 17	0.500 1SF R 1AG .5000 AC	2	GUHL, RICHARD & BARBUTO, RITA 37 MEADOWBROOK DRIVE HILLSBOROUGH, NJ 37 MEADOWBROOK DRIVE	08844 CR / 55	260,000 120,500 380,500		380,500		F01	1	0.00 7,565.26 3,782.63
3	156 18	0.501 1SF R 1AG .5010 AC	2	BALL, ALFRED L & ANGELA M 2 CRESTWOOD AVE HILLSBOROUGH, NJ 2 CRESTWOOD AVENUE	08844 CR / 55	260,100 134,500 394,600		394,600		F01	1	0.00 7,581.70 3,790.85
4	156 19	0.544 1SF S 1AG .5440 AC	2	JENSEN, RICHARD B & MARGARET V 4 CRESTWOOD AVENUE HILLSBOROUGH, NJ 4 CRESTWOOD AVENUE	08844 CR / 55	262,200 146,400 408,600		408,600		F01	1	0.00 8,208.61 4,104.31
5	156 20	0.50 1SF R 1AG .5000 AC	2	BRUECHER, DOROTHY 6 CRESTWOOD AVENUE HILLSBOROUGH, NJ 6 CRESTWOOD AVENUE	08844 CR / 55	260,000 117,500 377,500		377,500	W1 1	F01	1	250.00 7,223.69 3,611.85
6	156 21	0.500 1SF S 1AG .5000 AC	2	GRIFFIN, MICHAEL & ROBYN 8 CRESTWOOD AVENUE HILLSBOROUGH, NJ 8 CRESTWOOD AVENUE	08844 CR / 55	260,000 169,200 429,200		429,200		F01	1	0.00 8,734.56 4,367.28
7	156 22	0.500 2SF L .5000 AC	2	SALVACION, CHRISTIAN & MARY ROSE 10 CRESTWOOD AVENUE HILLSBOROUGH, NJ 10 CRESTWOOD AVENUE	08844 CR / 55	260,000 209,100 469,100		469,100		F01	1	0.00 9,636.19 4,818.10
8	156 23	0.50 1SF R .5000 AC	2	BAEZ, MARY LOU 12 CRESTWOOD AVENUE HILLSBOROUGH, NJ 12 CRESTWOOD AVENUE	08844 CR / 55	260,000 131,600 391,600		391,600	D1 1	F01	1	250.00 7,535.97 3,767.99
9	156 24	0.500 1SV R 1AG .5000 AC	2	RADECKI, CAROLINA 14 CRESTWOOD AVENUE HILLSBOROUGH, NJ 14 CRESTWOOD AVENUE	08844 CR / 55	260,000 106,400 366,400		366,400		F01	1	0.00 7,194.27 3,597.14
10	156 25	0.513 1SF R 1AG .5130 AC	2	ARMENTI, JOHN A 16 CRESTWOOD AVENUE HILLSBOROUGH, NJ 16 CRESTWOOD AVENUE	08844 CR / 55	260,700 165,600 426,300		426,300		F01	1	0.00 8,621.86 4,310.93
11	156 26	0.523 1SV R 1AG .5230 AC	2	CAPUTO, NICHOLAS A & GINA G 18 CRESTWOOD AVENUE HILLSBOROUGH, NJ 18 CRESTWOOD AVENUE	08844 CR / 55	261,200 128,300 389,500		389,500		F01	1	0.00 7,757.79 3,878.90
12	156 27	0.530 1SF S 1AG .5300 AC	2	UPADHYAY, JANAK M & CHANDNI 20 CRESTWOOD AVENUE HILLSBOROUGH, NJ 20 CRESTWOOD AVENUE	08844 CR / 55	261,500 145,300 406,800		406,800		F01	1	0.00 8,175.74 4,087.87
13	156 28	0.512 1SF R 2AG .5120 AC	2	POMPARELLI, ROBERT & SUSAN A 2 CORONET WAY HILLSBOROUGH, NJ 2 CORONET WAY	1175 08844 CR / 55	260,600 149,400 410,000		410,000		F01	1	0.00 8,222.70 4,111.35
14	157 1	0.494 1SF S 1AG .4940 AC	2	GIARETTA, GARY & LINDA 23 CRESTWOOD AVENUE HILLSBOROUGH, NJ 23 CRESTWOOD AVENUE	08844 CR / 55	259,700 144,000 403,700		403,700		F01	1	0.00 8,093.56 4,046.78
Page Totals				D1 250 W1 250		3,646,400 1,972,500	0	5,618,900				Block: 157 Lot: 1

1	2	3	4	5	6	7	8	9	10	11		
Line	Block No Lot No. Qualification Account #	Land Dimensions Building Description Additional Lots Acreage	Prop Class	Owner's Name Address City State Property Location	Billing Code Zip Code Zoning/Tax Map Pg	Value	Exemptions Code Amount	Net Taxable Value	Deductions Code No Owners	Special Tax Codes	Num Units	Deduction Amt 2021 Tax 2022 1st
						Land Improvemnt Total						
1	157 2	0.528 1.5SF F 2AG .5280 AC	2	DIBARTOLOMEO, MARC & GRACE 21 CRESTWOOD AVENUE HILLSBOROUGH, NJ 21 CRESTWOOD AVENUE	08844 CR / 55	261,400 122,000 383,400		383,400		F01	1	0.00 7,619.27 3,809.64
2	157 3	0.49 1SF R 2AG .4900 AC	2	PIELOCK, FRANCES M 19 CRESTWOOD AVENUE HILLSBOROUGH, NJ 19 CRESTWOOD AVENUE	08844 CR / 55	259,600 130,900 390,500		390,500	W1 1	F01	1	250.00 7,535.97 3,767.99
3	157 4	0.498 1.5SF F 1AG .4980 AC	2	BROZON, ROBERT A & JENNIFER L 17 CRESTWOOD AVENUE HILLSBOROUGH, NJ 17 CRESTWOOD AVENUE	08844 CR / 55	259,900 97,300 357,200		357,200		F01	1	0.00 6,992.34 3,496.17
4	157 5	0.502 1SF R 2AG .5020 AC	2	GOOD, ROBERT L & WENDY L 15 CRESTWOOD AVE HILLSBOROUGH, NJ 15 CRESTWOOD AVENUE	6225 08844 CR / 55	260,100 110,900 371,000		371,000		F01	1	0.00 7,302.28 3,651.14
5	157 6	0.502 2SV L 1AG .5020 AC	2	MACIAGA, JERZY 13 CRESTWOOD AVENUE HILLSBOROUGH, NJ 13 CRESTWOOD AVENUE	08844 CR / 55	260,100 254,900 515,000		515,000		F01	1	0.00 10,725.66 5,362.83
6	157 7	0.502 1SF R 1AG .5020 AC	2	WESTOVER, CARL & MCGARRY-WESTOVER L 11 CRESTWOOD AVENUE HILLSBOROUGH, NJ 11 CRESTWOOD AVENUE	08844 CR / 55	260,100 107,900 368,000		368,000		F01	1	0.00 7,231.84 3,615.92
7	157 8	0.502 1.5SF F 1AG .5020 AC	2	FITCH, MICHAEL F & MEGAN 9 CRESTWOOD AVENUE HILLSBOROUGH, NJ 9 CRESTWOOD AVENUE	660 08844 CR / 55	260,100 129,800 389,900		389,900		F01	1	0.00 7,379.77 3,689.89
8	157 9	0.502 1SAL R 1AG .5020 AC	2	KOTENKO, PETER 490 WINDING BROOK WAY BRIDGEWATER, NJ 7 CRESTWOOD AVENUE	08807 CR / 55	260,100 94,800 354,900		354,900		F01	1	0.00 6,924.26 3,462.13
9	157 10	0.502 1SF R 2AG .5020 AC	2	VRZAL, KENNETH J & BONNIE 5 CRESTWOOD DRIVE HILLSBOROUGH, NJ 5 CRESTWOOD AVENUE	08844 CR / 55	260,100 120,300 380,400		380,400		F01	1	0.00 7,541.78 3,770.89
10	157 11	0.501 1SF S .5010 AC	2	MC NALLY, JOHN S & MARIA T 1 CRESTWOOD AVENUE HILLSBOROUGH, NJ 1 CRESTWOOD AVENUE	660 08844 CR / 55	260,100 201,500 461,600		461,600		F01	1	0.00 9,460.10 4,730.05
11	157 12	0.509 1SF R 1AG .5090 AC	2	LAU, JENNIFER 31 MEADOWBROOK DRIVE HILLSBOROUGH, NJ 31 MEADOWBROOK DRIVE	08844 CR / 55	260,500 137,200 397,700		397,700		F01	1	0.00 7,971.47 3,985.74
12	157 13	0.501 1SF R 2AG .5010 AC	2	VENEZIA, ALBERT & VERONICA RUH-V 29 MEADOWBROOK DRIVE HILLSBOROUGH, NJ 29 MEADOWBROOK DRIVE	08844 CR / 55	260,100 150,400 410,500		410,500		F01	1	0.00 8,253.23 4,126.62
13	157 14	0.505 1SF R 1AG .5050 AC	2	BARRY, JAMES K 2 CRANBROOK AVENUE HILLSBOROUGH, NJ 2 CRANBROOK AVENUE	08844 CR / 55	260,300 108,500 368,800		368,800		F01	1	0.00 7,269.41 3,634.71
14	157 15	0.505 1.5SF F 2AG .5050 AC	2	GILLEECE, JAMES F JR & DANIELLE L 4 CRANBROOK AVENUE HILLSBOROUGH, NJ 4 CRANBROOK AVENUE	08844 CR / 55	260,300 170,600 430,900		430,900		F01	1	0.00 8,748.65 4,374.33
Page Totals				W1 250		3,642,800 1,937,000	0	5,579,800				Block: 157 Lot: 15

1	2	3	4	5	6	7	8	9	10	11		
Line	Block No Lot No. Qualification Account #	Land Dimensions Building Description Additional Lots Acreage	Prop Class	Owner's Name Address City State Property Location	Billing Code Zip Code Zoning/Tax Map Pg	Value	Exemptions Code Amount	Net Taxable Value	Deductions Code No Owners	Special Tax Codes	Num Units	Deduction Amt 2021 Tax 2022 1st
						Land Improvemnt Total						
1	157 16	0.500 1SF R 1AG .5000 AC	2	DEMASI, VINCENT 6 CRANBROOK AVENUE HILLSBOROUGH, NJ 6 CRANBROOK AVENUE	08844 CR / 55	260,000 98,900 358,900		358,900		F01	1	0.00 7,020.52 3,510.26
2	157 17	0.5004 1SF R .5004 AC	2	BITTEN, ROBERT M. & SHARON LEE 8 CRANBROOK AVENUE HILLSBOROUGH, NJ 8 CRANBROOK AVENUE	6771 08844 CR / 55	260,000 99,600 359,600		359,600		F01	1	0.00 7,051.05 3,525.53
3	157 18	0.500 1SF R 1AG .5000 AC	2	WOJCIECHOWSKI, HENRY JR 10 CRANBROOK AVENUE HILLSBOROUGH, NJ 10 CRANBROOK AVENUE	08844 CR / 55	260,000 135,700 395,700		395,700		F01	1	0.00 7,905.72 3,952.86
4	157 19	0.640 1.5SF F 1AG .6400 AC	2	RINDGEN, ROBERT & MAUREEN 12 CRANBROOK AVENUE HILLSBOROUGH, NJ 12 CRANBROOK AVENUE	08844 CR / 55	267,000 159,400 426,400		426,400		F01	1	0.00 8,624.21 4,312.11
5	157 20	0.725 2SV L 2AG .7250 AC	2	JENKINS, WILLIAM & MELISSA 14 CRANBROOK AVENUE HILLSBOROUGH, NJ 14 CRANBROOK AVENUE	08844 CR / 55	271,300 255,200 526,500		526,500		F01	1	0.00 11,075.52 5,537.76
6	157 21	0.498 1.5SF F 2AG .4980 AC	2	REED, BARRY & ESMERALDA 16 CRANBROOK AVENUE HILLSBOROUGH, NJ 16 CRANBROOK AVENUE	08844 CR / 55	233,900 97,600 331,500		331,500		F01	1	0.00 6,515.71 3,257.86
7	157 22	0.487 1SF V .4870 AC	2	GOLUBIEWSKI, ERICA 27 CRESTWOOD AVENUE HILLSBOROUGH, NJ 27 CRESTWOOD AVENUE	08844 CR / 55	259,400 96,000 355,400		355,400		F01	1	0.00 6,943.04 3,471.52
8	158 1	0.501 1.5SF F 1AG .5010 AC	2	MAXWELL, MICHAEL & PATRICIA 77 MEADOWBROOK DRIVE HILLSBOROUGH, NJ 77 MEADOWBROOK DRIVE	08844 CR / 55	260,100 125,900 386,000		386,000		F01	1	0.00 7,675.63 3,837.82
9	158 2	0.500 1SF R 2AG .5000 AC	2	IACHINI, GREGORY 3 CORONET WAY HILLSBOROUGH, NJ 3 CORONET WAY	08844 CR / 55	260,000 121,400 381,400		381,400		F01	1	0.00 7,546.47 3,773.24
10	158 3	0.49 1.5SF F 1AG .4900 AC	2	GARCIA, OSWALDO ANTON & ANDREIA 1 CORONET WAY HILLSBOROUGH, NJ 1 CORONET WAY	08844 CR / 55	259,700 121,500 381,200		381,200		F01	1	0.00 7,581.70 3,790.85
11	158 4	0.664 1SF R 1AG .6640 AC	2	SUDO, KENICHI & GABRIELLE 22 CRESTWOOD AVENUE HILLSBOROUGH, NJ 22 CRESTWOOD AVENUE	08844 CR / 55	268,200 130,800 399,000		399,000		F01	1	0.00 8,001.98 4,000.99
12	158 5	0.747 1SAL R 1UG .7470 AC	2	SOYAL, AYSEKUL 24 CRESTWOOD AVENUE HILLSBOROUGH, NJ 24 CRESTWOOD AVENUE	08844 CR / 55	272,400 134,100 406,500		406,500		F01	1	0.00 8,166.34 4,083.17
13	158 6	0.804 1SV R 1AG, POOL .8040 AC	2	AUERBACH, MICHAEL & LISA 26 CRESTWOOD AVENUE HILLSBOROUGH, NJ 26 CRESTWOOD AVENUE	08844 CR / 55	275,200 154,900 430,100		430,100		F01	1	0.00 8,713.43 4,356.72
14	158 7	0.481 1SF R 1AG .4810 AC	2	STRYKER, SHANE D & SARAH 28 CRESTWOOD AVENUE HILLSBOROUGH, NJ 28 CRESTWOOD AVENUE	08844 CR / 55	259,100 121,200 380,300		380,300		F01	1	0.00 7,539.43 3,769.72
Page Totals						3,666,300 1,852,200	0	5,518,500				Block: 158 Lot: 7

1	2	3	4	5	6	7	8	9	10	11		
Line	Block No Lot No. Qualification Account #	Land Dimensions Building Description Additional Lots Acreage	Prop Class	Owner's Name Address City State Property Location	Billing Code Zip Code Zoning/Tax Map Pg	Value	Exemptions Code Amount	Net Taxable Value	Deductions Code No Owners	Special Tax Codes	Num Units	Deduction Amt 2021 Tax 2022 1st
						Land Improvemnt Total						
1	158 8	0.502 1.5SF F 1AG .5020 AC	2	GRANADOS-GAMBOA, MARIANO & MIRIAM B 20 CRANBROOK AVENUE HILLSBOROUGH, NJ 20 CRANBROOK AVENUE	08844 CR / 55	260,100 110,200 370,300		370,300		F01	1	0.00 7,311.67 3,655.84
2	158 9	0.404 1SAL R 1UG,POOL .4040 AC	2	DRUM, DONNA L & KENNETH W 22 CRANBROOK AVENUE HILLSBOROUGH, NJ 22 CRANBROOK AVENUE	08844 CR / 55	255,200 124,700 379,900		379,900		F01	1	0.00 7,511.26 3,755.63
3	158 10	0.497 1.5SF F 1AG .4970 AC	2	CLARKE, PATRICK S. & VANESSA M. 95 MEADOWBROOK DRIVE HILLSBOROUGH, NJ 95 MEADOWBROOK DRIVE	08844 CR / 55	259,900 97,000 356,900		356,900		F01	1	0.00 6,994.70 3,497.35
4	158 11	0.508 1SF R 1AG .5080 AC	2	JOHNSON, RICHARD & MARIA 93 MEADOWBROOK DRIVE HILLSBOROUGH, NJ 93 MEADOWBROOK DRIVE	08844 CR / 55	260,400 139,700 400,100		400,100		F01	1	0.00 8,011.38 4,005.69
5	158 12	0.673 1.5SF F 1AG .6730 AC	2	WOROSZ, SLAWOMIR P & ANGNIESZKA B 91 MEADOWBROOK DRIVE HILLSBOROUGH, NJ 91 MEADOWBROOK DRIVE	08844 CR / 55	268,700 96,300 365,000		365,000		F01	1	0.00 7,184.88 3,592.44
6	158 13	0.693 1SF R 1AG .6930 AC	2	VILLANO, ARTHUR D & KELLY D 87 MEADOWBROOK DRIVE HILLSBOROUGH, NJ 87 MEADOWBROOK DRIVE	08844 CR / 55	269,700 123,900 393,600		393,600		F01	1	0.00 7,868.15 3,934.08
7	158 14	0.5280 1SF R 1AG .5280 AC	2	PHELPS, DOUGLAS J JR & DONNA E 85 MEADOWBROOK DRIVE HILLSBOROUGH, NJ 85 MEADOWBROOK DRIVE	154 08844 CR / 55	261,400 160,600 422,000		422,000		F01	1	0.00 8,525.59 4,262.80
8	158 15	0.528 1.5SAL F 1AG .5280 AC	2	BORDONARO, JOHN & JOYCE 83 MEADOWBROOK DRIVE HILLSBOROUGH, NJ 83 MEADOWBROOK DRIVE	08844 CR / 55	261,400 94,100 355,500		355,500		F01	1	0.00 6,952.43 3,476.22
9	158 16	0.528 1SV R 1AG .5280 AC	2	BRADY, ELIZABETH 81 MEADOWBROOK DRIVE HILLSBOROUGH, NJ 81 MEADOWBROOK DRIVE	08844 CR / 55	261,400 143,100 404,500		404,500		F01	1	0.00 8,114.69 4,057.35
10	158 17	0.494 2SV L 1UG .4940 AC	2	GAUDET, JAMES & LISA 79 MEADOWBROOK DRIVE HILLSBOROUGH, NJ 79 MEADOWBROOK DRIVE	08844 CR / 55	259,700 244,900 504,600		504,600		F01	1	0.00 10,472.08 5,236.04
11	159 1	0.875 1SV R 2AG .8750 AC	2	PANEK, FRANCIS J & A M 23 CRANBROOK AVENUE HILLSBOROUGH, NJ 23 CRANBROOK AVENUE	08844 CR / 56	278,800 116,300 395,100		395,100		F01	1	0.00 7,868.15 3,934.08
12	159 2	0.499 1SF S .4990 AC	2	BARAJAS, MAURICIO & REBECCA 21 CRANBROOK AVENUE HILLSBOROUGH, NJ 21 CRANBROOK AVENUE	08844 CR / 56	260,000 142,200 402,200		402,200		F01	1	0.00 8,070.08 4,035.04
13	159 3	0.501 2SV L .5010 AC	2	RECCHIA, RICHARD & JANE 19 CRANBROOK AVENUE HILLSBOROUGH, NJ 19 CRANBROOK AVENUE	08844 CR / 56	260,100 208,400 468,500		468,500		F01	1	0.00 9,624.46 4,812.23
14	159 4	0.484 2SF L 1AG .4840 AC	2	HALL, SPENCER R & ZYDIK GENNIFER R 17 CRANBROOK AVENUE HILLSBOROUGH, NJ 17 CRANBROOK AVENUE	08844 CR / 56	259,200 171,800 431,000		431,000		F01	1	0.00 8,736.91 4,368.46
Page Totals						3,676,000 1,973,200	0	5,649,200				Block: 159 Lot: 4

1	2	3	4	5	6	7	8	9	10	11		
Line	Block No Lot No. Qualification Account #	Land Dimensions Building Description Additional Lots Acreage	Prop Class	Owner's Name Address City State Property Location	Billing Code Zip Code Zoning/Tax Map Pg	Value	Exemptions Code Amount	Net Taxable Value	Deductions Code No Owners	Special Tax Codes	Num Units	Deduction Amt 2021 Tax 2022 1st
						Land Improvemnt Total						
1	159 5	0.494 1SF S 1AG .4940 AC	2	GONZALES, LEONARD P & MERIDITH L 13 CRANBROOK AVENUE HILLSBOROUGH, NJ 13 CRANBROOK AVENUE	08844 CR / 56	259,900 184,200 444,100		444,100		F01	1	0.00 8,610.12 4,305.06
2	159 6	0.502 2SV S, POOL .5020 AC	2	CHURICK, GERALD C & SUSAN 11 CRANBROOK AVENUE HILLSBOROUGH, NJ 11 CRANBROOK AVENUE	08844 CR / 56	260,100 232,300 492,400		492,400		F01	1	0.00 10,202.07 5,101.04
3	159 7	0.502 1SF R 1AG .5020 AC	2	BRUSO, JEFFREY E & ALEXANDRA V 9 CRANBROOK AVE HILLSBOROUGH, NJ 9 CRANBROOK AVENUE	08844 CR / 56	260,100 98,400 358,500		358,500		F01	1	0.00 7,208.36 3,604.18
4	159 8	0.502 1SF S 2AG .5020 AC	2	BERARD, BRUCE F & SUSAN A 7 CRANBROOK AVENUE HILLSBOROUGH, NJ 7 CRANBROOK AVENUE	5282 08844 CR / 56	260,100 178,200 438,300		438,300		F01	1	0.00 8,910.67 4,455.34
5	159 9	0.491 1SF R 1AG .4910 AC	2	TROYAN, KATHLEEN 5 CRANBROOK AVENUE HILLSBOROUGH, NJ 5 CRANBROOK AVENUE	08844 CR / 56	259,600 87,700 347,300		347,300	S1 1	F01	1	250.00 6,495.81 3,247.91
6	159 10	0.514 1SF R 1AG .5140 AC	2	MAJEWSKI, STEPHEN & REBECCA 23 MEADOWBROOK DRIVE HILLSBOROUGH, NJ 23 MEADOWBROOK DRIVE	08844 CR / 56	260,700 118,300 379,000		379,000		F01	1	0.00 7,497.17 3,748.59
7	159 11	0.523 1SF R .5230 AC	2	RIORDAN, E D & B J TRUSTEES 2 WESTBROOK AVENUE HILLSBOROUGH, NJ 21 MEADOWBROOK DRIVE	08844 CR / 56	261,200 98,100 359,300		359,300		F01	1	0.00 7,027.57 3,513.79
8	159 12	0.601 1SF S 1AG .6010 AC	2	RIORDAN, EDWARD D & BARBARA J 2 WESTBROOK AVENUE HILLSBOROUGH, NJ 2 WESTBROOK AVENUE	08844 CR / 56	265,100 180,600 445,700		445,700		F01	1	0.00 9,086.76 4,543.38
9	159 13	0.518 1SF R 2AG .5180 AC	2	SOLAREK, JEANINE M & ANN MARIE 8 WESTBROOK AVENUE HILLSBOROUGH, NJ 8 WESTBROOK AVENUE	08844 CR / 56	260,900 115,700 376,600		376,600		F01	1	0.00 7,452.55 3,726.28
10	159 14	0.500 1SV R 1AG .5000 AC	2	LAINE, CAROL A TRUSTEE 865 AMWELL RAOD HILLSBOROUGH, NJ 10 WESTBROOK AVENUE	08844 CR / 56	260,000 104,900 364,900		364,900		F01	1	0.00 7,175.49 3,587.75
11	159 15	0.635 1SF S 2AG .6350 AC	2	HARVEY, KEVIN & DONNA VALICENTI 12 WESTBROOK AVENUE HILLSBOROUGH, NJ 12 WESTBROOK AVENUE	08844 CR / 56	266,800 140,900 407,700		407,700		F01	1	0.00 8,187.48 4,093.74
12	159 16	0.696 1SF R 1UG .6960 AC	2	TRUELOVE, DAVID H & DIANA C 14 WESTBROOK AVENUE HILLSBOROUGH, NJ 14 WESTBROOK AVENUE	08844 CR / 56	269,800 135,800 405,600		405,600		F01	1	0.00 8,135.83 4,067.92
13	159 17	0.572 1SF R 2AG .5720 AC	2	TRUELOVE, KAREN E & GLENWOOD H JR 16 WESTBROOK AVENUE HILLSBOROUGH, NJ 16 WESTBROOK AVENUE	08844 CR / 56	263,600 175,000 438,600		438,600		F01	1	0.00 8,898.92 4,449.46
14	159 18	0.540 1SF S .5400 AC	2	FOWLER, SCOTT D & LAURA 18 WESTBROOK AVENUE HILLSBOROUGH, NJ 18 WESTBROOK AVENUE	08844 CR / 56	262,000 183,800 445,800		445,800		F01	1	0.00 9,093.81 4,546.91
Page Totals				S1 250		3,669,900 2,033,900	0	5,703,800				Block: 159 Lot: 18

1	2	3	4	5	6	7	8	9	10	11		
Line	Block No Lot No. Qualification Account #	Land Dimensions Building Description Additional Lots Acreage	Prop Class	Owner's Name Address City State Property Location	Billing Code Zip Code Zoning/Tax Map Pg	Value	Exemptions Code Amount	Net Taxable Value	Deductions Code No Owners	Special Tax Codes	Num Units	Deduction Amt 2021 Tax 2022 1st
						Land Improvemnt Total						
1	159 19	0.590 1SV S 1AG .5900 AC	2	SILVA, JOSE & GROCKI, LINETTE 103 MEADOWBROOK DRIVE HILLSBOROUGH, NJ 103 MEADOWBROOK DRIVE	08844 CR / 56	264,500 134,200 398,700		398,700		F01	1	0.00 7,962.07 3,981.04
2	159 20	0.523 1SF R 1AG .5230 AC	2	STINCHCOMB, MARK H & DARLENE J 101 MEADOWBROOK DRIVE HILLSBOROUGH, NJ 101 MEADOWBROOK DRIVE	08844 CR / 56	261,200 145,700 406,900		406,900		F01	1	0.00 8,168.70 4,084.35
3	160 1	0.533 1SF S 1AG .5330 AC	2	FASANO, MICHAEL A & VIVIAN R 15 WESTBROOK AVENUE HILLSBOROUGH, NJ 15 WESTBROOK AVENUE	08844 CR / 56	261,700 129,500 391,200		391,200		F01	1	0.00 7,797.71 3,898.86
4	160 2	0.526 1SF S 1AG .5260 AC	2	ARAUJO, CARLOS GUSTAVO SANTOS & V., 11 WESTBROOK AVENUE HILLSBOROUGH, NJ 11 WESTBROOK AVENUE	08844 CR / 56	261,300 167,300 428,600		428,600		F01	1	0.00 8,678.21 4,339.11
5	160 3	0.504 1SF R 1AG, POOL .5040 AC	2	HEBERT, LOUIS B & JOSEPHINE G 9 WESTBROOK AVENUE HILLSBOROUGH, NJ 9 WESTBROOK AVENUE	08844 CR / 56	260,200 189,000 449,200		449,200		F01	1	0.00 9,138.42 4,569.21
6	160 4	0.540 1SF R 1AG .5400 AC	2	FARIELLO, ROBERT A. 7 WESTBROOK AVENUE HILLSBOROUGH, NJ 7 WESTBROOK AVENUE	08844 CR / 56	262,000 308,700 570,700		570,700		F01	1	0.00 12,056.99 6,028.50
7	160 5	0.751 1SF R 1AG .7510 AC	2	CASTRO, JUAN & LAURA 5 WESTBROOK AVENUE HILLSBOROUGH, NJ 5 WESTBROOK AVENUE	08844 CR / 56	272,600 126,700 399,300		399,300		F01	1	0.00 7,987.90 3,993.95
8	160 6	0.615 1SF R 1AG .6150 AC	2	COLBASIUC, ION & DERENA 3 WESTBROOK AVENUE HILLSBOROUGH, NJ 3 WESTBROOK AVENUE	08844 CR / 56	265,800 134,300 400,100		400,100		F01	1	0.00 8,020.77 4,010.39
9	160 7	0.508 1SAL R 1AG .5080 AC	2	RYGIEL, EDWARD 1 WESTBROOK AVENUE HILLSBOROUGH, NJ 1 WESTBROOK AVENUE	08844 CR / 56	260,400 154,600 415,000		415,000		F01	1	0.00 8,363.58 4,181.79
10	160 8	0.555 1SF R 1AG .5550 AC	2	PATERNO, JAMES W & RENEE J 19 MEADOWBROOK DRIVE HILLSBOROUGH, NJ 19 MEADOWBROOK DRIVE	08844 CR / 56	262,800 176,000 438,800		438,800		F01	1	0.00 8,931.79 4,465.90
11	160 9	0.5229 1SF R 2AG .5229 AC	2	DIPAOLA, ANTHONY & KATHLEEN M 17 MEADOWBROOK DRIVE HILLSBOROUGH, NJ 17 MEADOWBROOK DRIVE	1175 08844 CR / 56	261,500 122,900 384,400		384,400		F01	1	0.00 7,635.70 3,817.85
12	160 10	0.540 1SV R 1AG .5400 AC	2	RISPOLI, MICHAEL & DILLEY, KATELYN 13 MEADOWBROOK DRIVE HILLSBOROUGH, NJ 13 MEADOWBROOK DRIVE	08844 CR / 56	262,000 80,200 342,200		342,200		F01	1	0.00 7,014.71 3,507.36
13	160 11	0.583 1SF R 2AG .5830 AC	2	ARENA, JOSEPH S 11 MEADOWBROOK DRIVE HILLSBOROUGH, NJ 11 MEADOWBROOK DRIVE	08844 CR / 56	264,200 128,700 392,900		392,900	V1 2	F01	1	250.00 7,566.50 3,783.25
14	160 12	0.583 1SAL R 2AG .5830 AC	2	MUTCHLER, JOHN A & MARGARET 7 MEADOWBROOK DRIVE HILLSBOROUGH, NJ 7 MEADOWBROOK DRIVE	1175 08844 CR / 56	264,200 165,200 429,400		429,400		F01	1	0.00 8,696.99 4,348.50
Page Totals			V1 250			3,684,400 2,163,000	0	5,847,400				Block: 160 Lot: 12

1	2	3	4	5	6	7	8	9	10	11		
Line	Block No Lot No. Qualification Account #	Land Dimensions Building Description Additional Lots Acreage	Prop Class	Owner's Name Address City State Property Location	Billing Code Zip Code Zoning/Tax Map Pg	Value	Exemptions Code Amount	Net Taxable Value	Deductions Code No Owners	Special Tax Codes	Num Units	Deduction Amt 2021 Tax 2022 1st
						Land Improvemnt Total						
1	160 13	0.583 2SV S 2AG .5830 AC	2	TIETJEN, MATTHEW & KATHERINE 5 MEADOWBROOK DRIVE HILLSBOROUGH, NJ 5 MEADOWBROOK DRIVE	08844 CR / 56	264,200 178,100 442,300		442,300		F01	1	0.00 9,002.23 4,501.12
2	160 14	0.697 1SF R, POOL .6970 AC	2	KASMI, ALLAINE 121 MEADOWBROOK DRIVE HILLSBOROUGH, NJ 121 MEADOWBROOK DRIVE	08844 CR / 56	269,900 250,900 520,800		520,800		F01	1	0.00 10,857.15 5,428.58
3	160 15	0.599 1SAL R 1AG .5990 AC	2	LOWERY, ROBERT J 119 MEADOWBROOK DRIVE HILLSBOROUGH, NJ 119 MEADOWBROOK DRIVE	08844 CR / 56	265,000 94,700 359,700		359,700		F01	1	0.00 7,036.96 3,518.48
4	160 16	0.524 1SF R 1AG .5240 AC	2	RAAB, FRANK & CHRISTINE 117 MEADOW BROOK DRIVE HILLSBOROUGH, NJ 117 MEADOWBROOK DRIVE	08844 CR / 56	261,200 147,900 409,100		409,100		F01	1	0.00 8,234.44 4,117.22
5	160 17	0.502 1SF R 1AG .5020 AC	2	CAIN, TIMOTHY J & LEANDRA 115 MEADOWBROOK DRIVE HILLSBOROUGH, NJ 115 MEADOWBROOK DRIVE	08844 CR / 56	260,100 99,800 359,900		359,900		F01	1	0.00 7,058.09 3,529.05
6	160 18	0.502 1SF R 2AG .5020 AC	2	REHMAN, CHRISTIAN & DANIELLE 113 MEADOWBROOK DRIVE HILLSBOROUGH, NJ 113 MEADOWBROOK DRIVE	08844 CR / 56	260,100 176,200 436,300		436,300		F01	1	0.00 8,758.04 4,379.02
7	160 19	0.502 1SAL R .5020 AC	2	CHIN, MICHAEL & LORRAINE 111 MEADOWBROOK DRIVE HILLSBOROUGH, NJ 111 MEADOWBROOK DRIVE	08844 CR / 56	260,100 109,500 369,600		369,600		F01	1	0.00 7,285.85 3,642.93
8	160 20	0.498 1SF R .4980 AC	2	EVERS, JAMES B & LAURIE 109 MEADOWBROOK DRIVE HILLSBOROUGH, NJ 109 MEADOWBROOK DRIVE	08844 CR / 56	259,900 139,200 399,100		399,100		F01	1	0.00 7,985.55 3,992.78
9	160 21	0.509 2SF 0 .5090 AC	2	PONGRATZ, JOHN W & DAWN 19 WESTBROOK AVENUE HILLSBOROUGH, NJ 19 WESTBROOK AVENUE	08844 CR / 56	260,500 182,600 443,100		443,100		F01	1	0.00 9,025.71 4,512.86
10	161 1	0.565 1SF R, POOL .5650 AC	2	ROMAN, MARGARET 8 CUMBERLAND ROAD HILLSBOROUGH, NJ 8 CUMBERLAND ROAD	08844 CR / 56	263,300 145,400 408,700		408,700		F01	1	0.00 8,206.27 4,103.14
11	161 2	0.491 1SAL R 2AG .4910 AC	2	MORIN, ZARKO & RANDI 104 MEADOWBROOK DRIVE HILLSBOROUGH, NJ 104 MEADOWBROOK DRIVE	08844 CR / 56	259,600 102,300 361,900		361,900		F01	1	0.00 6,838.62 3,419.31
12	161 3	0.500 1SV R 2AG .5000 AC	2	IVAS, WALTER F & J 106 MEADOWBROOK DRIVE HILLSBOROUGH, NJ 106 MEADOWBROOK DRIVE	08844 CR / 56	260,000 137,300 397,300		397,300		F01	1	0.00 7,950.33 3,975.17
13	161 4	0.500 1SF S .5000 AC	2	BRADLEY, CHRISTOPHER J & KENDALL, K 108 MEADOWBROOK DRIVE HILLSBOROUGH, NJ 108 MEADOWBROOK DRIVE	08844 CR / 56	260,000 167,100 427,100		427,100		F01	1	0.00 8,645.34 4,322.67
14	161 5	0.0000 1SF Z, POOL 161,5 X .0000 AC	2	KIERNAN, DENNIS & MACMANUS, BRUCE 110 MEADOWBROOK DRIVE HILLSBOROUGH, NJ 110 MEADOWBROOK DRIVE	08844 CR / 56	122,200 92,200 214,400		214,400		F01	1	0.00 4,639.65 2,319.83
Page Totals						3,526,100 2,023,200	0	5,549,300				Block: 161 Lot: 5

1	2	3	4	5	6	7	8	9	10	11		
Line	Block No Lot No. Qualification Account #	Land Dimensions Building Description Additional Lots Acreage	Prop Class	Owner's Name Address City State Property Location	Billing Code Zip Code Zoning/Tax Map Pg	Value	Exemptions Code Amount	Net Taxable Value	Deductions Code No Owners	Special Tax Codes	Num Units	Deduction Amt 2021 Tax 2022 1st
						Land Improvemnt Total						
1	161 5 X	0.690 2SF Z, POOL .6900 AC	15F	KIERNAN, DENNIS & MACMANUS, BRUCE 110 MEADOWBROOK DRIVE HILLSBOROUGH, NJ 110 MEADOWBROOK DRIVE	08844 CR / 56	122,200 92,200 214,400		*Exempt*		F01	1	0.00 0.00 0.00
2	161 6	0.519 2SV L 2BG .5190 AC	2	MENAFRO, MARK & JUZWIAK, JOANNE 112 MEADOWBROOK DRIVE HILLSBOROUGH, NJ 112 MEADOWBROOK DRIVE	08844 CR / 56	260,300 244,800 505,100		505,100		F01	1	0.00 10,497.91 5,248.96
3	161 7	0.519 1SAL R 1AG .5190 AC	2	BARRETT, RONALD L JR & ALICIA 114 MEADOWBROOK DRIVE HILLSBOROUGH, NJ 114 MEADOWBROOK DRIVE	08844 CR / 56	261,000 125,000 386,000		386,000		F01	1	0.00 7,673.29 3,836.65
4	161 8	0.531 1SF R .5310 AC	2	LORENZETTI, P 116 MEADOWBROOK DRIVE HILLSBOROUGH, NJ 116 MEADOWBROOK DRIVE	08844 CR / 56	261,600 105,000 366,600		366,600		F01	1	0.00 7,215.41 3,607.71
5	161 9	0.515 1SF R 1UG .5150 AC	2	COLLINS, DAVID F 118 MEADOWBROOK DRIVE HILLSBOROUGH, NJ 118 MEADOWBROOK DRIVE	08844 CR / 56	260,800 115,500 376,300		376,300		F01	1	0.00 7,445.51 3,722.76
6	161 10	0.505 1.5SF F 1AG .5050 AC	2	CHIARIZZIO, DAVID E & LORRAINE 3 MEADOWBROOK DRIVE HILLSBOROUGH, NJ 3 MEADOWBROOK DRIVE	08844 CR / 56	260,300 94,800 355,100		355,100		F01	1	0.00 6,928.95 3,464.48
7	161 11	0.49 1SAL S OFFICE .4900 AC	4A	MALTESE, SALVATORE 861 DOW ROAD BRIDGEWATER, NJ 406 ROUTE 206	08807 GA / 56	183,800 116,200 300,000		300,000		F01	1	0.00 7,044.00 3,522.00
8	161 12	0.5000 1SF OFFICE .5000 AC	4A	SEYMOUR LITWIN HILLSBOROUGH LLC (2) 1996 WASHINGTON VLY, BX305 MARTINSVILLE, NJ 408 ROUTE 206 SOUTH	08836 GA / 56	225,000 199,800 424,800		424,800		F01	1	0.00 9,974.30 4,987.15
9	161 13	1.6900 1SB MACDONALD'S 1.6900 AC	4A	MC DONALD'S USA LLC, 110 NORTH CARPENTER ST CHICAGO, IL 410-412 ROUTE 206	60607 GA / 56	743,900 778,300 1,522,200		1,522,200		F01	1	0.00 35,741.26 17,870.63
10	161 13.01	1.4900 2SS O 2UG 1.4900 AC	15F	ZARNIK, PAULETTE L 4 NEW AMWELL ROAD HILLSBOROUGH, NJ 4 NEW AMWELL ROAD	11758 08844 CR / 56	220,500 277,700 498,200		*Exempt*		F01	1	0.00 0.00 0.00
11	161 13.02	0.6800 1SCB A GAS STATION .6800 AC	4A	POWER TEST REALTY COMPANY LP 125 JERCHO TPK SU 103 JERCHO, NY 414 ROUTE 206 SOUTH	11753 GA / 56	666,400 74,100 740,500		740,500		F01	1	0.00 17,386.95 8,693.48
12	161 14	1.1500 1SF R 2AG 1.1500 AC	2	RESAVY, GEORGE T & L A 14 NEW AMWELL ROAD HILLSBOROUGH, NJ 14 NEW AMWELL ROAD	08844 CR / 56	201,500 219,800 421,300		421,300	V1 2	F01	1	250.00 9,463.68 4,731.84
13	161 15	1.3000 NEW AMWELL RD HILLSBOROUGH, NJ 1.3000 AC	1	HIGH END CUSTOM HOMES LLC NEW AMWELL RD HILLSBOROUGH, NJ 16 NEW AMWELL ROAD	08844 CR / 56	193,500 0 193,500		193,500		F01	1	0.00 4,226.40 2,113.20
14	161 16	0.444 2SV L 3UG .4440 AC	2	LOROCCA, DANIEL & LAROCCA, DANA M 18 NEW AMWELL ROAD HILLSBOROUGH, NJ 18 NEW AMWELL ROAD	08844 CR / 56	172,200 304,900 477,100		477,100		F01	1	0.00 9,485.92 4,742.96
Page Totals				V1 250		3,690,300 2,378,200	0	6,068,500				Block: 161 Lot: 16

1	2	3	4	5	6	7	8	9	10	11		
Line	Block No Lot No. Qualification Account #	Land Dimensions Building Description Additional Lots Acreage	Prop Class	Owner's Name Address City State Property Location	Billing Code Zip Code Zoning/Tax Map Pg	Value	Exemptions Code Amount	Net Taxable Value	Deductions Code No Owners	Special Tax Codes	Num Units	Deduction Amt 2021 Tax 2022 1st
						Land Improvemnt Total						
1	161 17	0.497 1SF R 1AG .4970 AC	2	BASTAN, WILLIAM & FORTUNATO, L., 2 CUMBERLAND ROAD HILLSBOROUGH, NJ 2 CUMBERLAND ROAD	08844 CR / 56	259,900 106,000 365,900		365,900		F01	1	0.00 7,198.97 3,599.49
2	161 18	0.503 1SF R 1AG .5030 AC	2	FADDISH, J A JR & CHERYL A 4 CUMBERLAND ROAD HILLSBOROUGH, NJ 4 CUMBERLAND ROAD	08844 CR / 56	260,200 148,900 409,100		409,100		F01	1	0.00 8,232.09 4,116.05
3	161 19	0.494 1SF R 1AG .4940 AC	2	SMYRSKI, CATHERINE E 6 CUMBERLAND ROAD HILLSBOROUGH, NJ 6 CUMBERLAND ROAD	08844 CR / 56	259,700 88,800 348,500		348,500		F01	1	0.00 6,773.99 3,387.00
4	162 1	0.498 1SF R .4980 AC	2	BYRNE, RICHARD J & LAURA 4 WARWICK ROAD HILLSBOROUGH, NJ 4 WARWICK ROAD	08844 CR / 56	259,900 147,600 407,500		407,500	V1 2	F01	1	250.00 7,911.65 3,955.83
5	162 2	0.501 1.5SAL F 2AG POOL .5010 AC	2	RZEMIENIEWSKI, HENRY F & JOHANNA S 82 MEADOWBROOK DRIVE HILLSBOROUGH, NJ 82 MEADOWBROOK DRIVE	08844 CR / 56	260,100 174,100 434,200		434,200		F01	1	0.00 8,812.06 4,406.03
6	162 3	0.491 1SV R 1AG .4910 AC	2	MARTIN, DANIEL J & CASSIA LETICIA 84 MEADOWBROOK DRIVE HILLSBOROUGH, NJ 84 MEADOWBROOK DRIVE	08844 CR / 56	259,600 142,700 402,300		402,300		F01	1	0.00 8,063.03 4,031.52
7	162 4	0.461 1.5SF F 1AG .4610 AC	2	MARTINEZ, GIOVANNI & GLADYS 86 MEADOWBROOK DRIVE HILLSBOROUGH, NJ 86 MEADOWBROOK DRIVE	08844 CR / 56	258,100 118,900 377,000		377,000		F01	1	0.00 7,466.64 3,733.32
8	162 5	0.622 1SF R 2AG .6220 AC	2	SCHNEIDER, RICHARD K & SUSAN C 88 MEADOWBROOK DRIVE HILLSBOROUGH, NJ 88 MEADOWBROOK DRIVE	08844 CR / 56	266,100 131,400 397,500		397,500		F01	1	0.00 7,952.68 3,976.34
9	162 6	0.512 2SV L 2AG .5120 AC	2	MAZZONE, THOMAS W & ROSEANNA E 96 S TRIANGLE ROAD HILLSBOROUGH, NJ 96 SOUTH TRIANGLE ROAD	660 08844 CR / 56	175,600 235,700 411,300		411,300		F01	1	0.00 9,084.42 4,542.21
10	162 7	0.680 1SF R 2AG .6800 AC	2	GIACHERO, JOHN D & FILOMENA P 90 MEADOWBROOK DRIVE HILLSBOROUGH, NJ 90 MEADOWBROOK DRIVE	08844 CR / 56	269,000 116,300 385,300		385,300		F01	1	0.00 7,661.53 3,830.77
11	162 8	0.465 1SF R 1AG .4650 AC	2	BRYK, MICHAEL & ANN MARIE C 92 MEADOWBROOK DRIVE HILLSBOROUGH, NJ 92 MEADOWBROOK DRIVE	1175 08844 CR / 56	258,300 118,400 376,700		376,700		F01	1	0.00 7,457.25 3,728.63
12	162 9	0.500 1SV R 1AG .5000 AC	2	TURPOFF, ANTHONY A 94 MEADOWBROOK DRIVE HILLSBOROUGH, NJ 94 MEADOWBROOK DRIVE	08844 CR / 56	260,000 110,100 370,100		370,100		F01	1	0.00 7,299.94 3,649.97
13	162 10	0.500 1SF S, POOL .5000 AC	2	CSUHA, PAUL & PATRICIA 96 MEADOWBROOK DRIVE HILLSBOROUGH, NJ 96 MEADOWBROOK DRIVE	08844 CR / 56	260,000 198,100 458,100		458,100		F01	1	0.00 9,377.91 4,688.96
14	162 11	0.507 1SF R .5070 AC	2	URBAN, KEITH W & DIANA LYNN 98 MEADOWBROOK DRIVE HILLSBOROUGH, NJ 98 MEADOWBROOK DRIVE	08844 CR / 56	260,400 89,400 349,800		349,800		F01	1	0.00 6,806.86 3,403.43
Page Totals			V1 250			3,566,900 1,926,400	0	5,493,300				Block: 162 Lot: 11

1	2	3	4	5	6	7	8	9	10	11		
Line	Block No Lot No. Qualification Account #	Land Dimensions Building Description Additional Lots Acreage	Prop Class	Owner's Name Address City State Property Location	Billing Code Zip Code Zoning/Tax Map Pg	Value	Exemptions Code Amount	Net Taxable Value	Deductions Code No Owners	Special Tax Codes	Num Units	Deduction Amt 2021 Tax 2022 1st
						Land Improvemnt Total						
1	162 12	0.480 2SF L 2AG - 2 U .4800 AC	2	TANIS, GREGG 100 MEADOWBROOK DRIVE HILLSBOROUGH, NJ 100 MEADOWBROOK DRIVE	08844 CR / 56	259,000 202,600 461,600		461,600		F01	1	0.00 9,462.44 4,731.22
2	162 13	0.524 1SF R .5240 AC	2	MEIER, RICHARD H & BARBARA L TRTEES 102 MEADOWBROOK DRIVE HILLSBOROUGH, NJ 102 MEADOWBROOK DRIVE	08844 CR / 56	261,200 108,700 369,900		369,900	V1 2	F01	1	250.00 7,031.15 3,515.58
3	162 14	0.540 1SF R 1AG .5400 AC	2	KOKINDA, SIMON G & ELAINE G 9 CUMBERLAND ROAD HILLSBOROUGH, NJ 9 CUMBERLAND ROAD	08844 CR / 56	262,000 115,400 377,400		377,400	V1 2	F01	1	250.00 7,221.34 3,610.67
4	162 15	0.511 2SF L 1AG, POOL .5110 AC	2	WAGNER, JOSEPH E & PATRICIA I 7 CUMBERLAND ROAD HILLSBOROUGH, NJ 7 CUMBERLAND ROAD	08844 CR / 56	260,600 152,700 413,300		413,300	V1 2	F01	1	250.00 8,045.49 4,022.75
5	162 16	0.500 2AL L 1AG .5000 AC	2	SALOTTI, DENNIS J & MEGHAN C 5 CUMBERLAND ROAD HILLSBOROUGH, NJ 5 CUMBERLAND ROAD	08844 CR / 56	260,000 261,300 521,300		521,300		F01	1	0.00 10,882.99 5,441.50
6	162 17	0.500 1SV R 1AG .5000 AC	2	LA BRACIO, MARK A 3 CUMBERLAND ROAD HILLSBOROUGH, NJ 3 CUMBERLAND ROAD	08844 CR / 56	260,000 96,600 356,600		356,600		F01	1	0.00 6,964.17 3,482.09
7	162 18	0.500 1SF S 1AG .5000 AC	2	SANTONASTASO, VINCENT 1 CUMBERLAND ROAD HILLSBOROUGH, NJ 1 CUMBERLAND ROAD	08844 CR / 56	260,000 175,800 435,800		435,800		F01	1	0.00 8,861.35 4,430.68
8	162 19	0.462 1SAL R 1AG .4620 AC	2	ALLURI, MAHENDER R & RADHIKA 3 SLATER COURT HILLSBOROUGH, NJ 20 NEW AMWELL ROAD	08844 CR / 56	173,100 154,100 327,200		327,200		F01	1	0.00 7,353.94 3,676.97
9	162 20	5.7790 SWIM CLUB 5.7790 AC	4A	ROYCEFIELD SWIM CLUB P O BOX 5874 HILLSBOROUGH, NJ 24 NEW AMWELL ROAD	08844 CR / 56	259,700 205,600 465,300		465,300		F01	1	0.00 10,925.25 5,462.63
10	162 20.01	1.150 2SVS L BG 1.1500 AC	15D	MUSLIM CENTER OF SOMERSET COUNTY BOX 7497 22 NEW AMWELL RD HILLSBOROUGH, NJ 26 NEW AMWELL ROAD	08844 CR / 56	276,500 801,600 1,078,100		*Exempt*		F01	3	0.00 0.00 0.00
11	162 21	3.5000 BANK 3.5000 AC	4A	1ST CONSTITUTION BANK 2650 ROUTE 130 CRANBURY, NJ 32 NEW AMWELL ROAD	08512 CR / 56	787,500 859,500 1,647,000		1,647,000		F01	1	0.00 38,671.56 19,335.78
12	162 21.01	2.3208 2SF L 2AG 2.3208 AC	2	PAVENSKI, H A & JERI LEE 94 SOUTH TRIANGLE ROAD HILLSBOROUGH, NJ 94 SOUTH TRIANGLE ROAD	08844 CR / 56	213,200 279,800 493,000		493,000		F01	1	0.00 10,960.46 5,480.23
13	162 21.02	0.4018 2SF L 1AG,1BG .4018 AC	2	KHATEEB, NIHALAHME S. & THABASSUM, 92 SOUTH TRIANGLE ROAD HILLSBOROUGH, NJ 92 SOUTH TRIANGLE ROAD	08844 CR / 56	170,100 297,100 467,200		467,200		F01	1	0.00 10,335.90 5,167.95
14	162 22.01	0.7000 1SF 2 2BG .7000 AC	2	UJOBAGY, JOHN R 40 NEW AMWELL ROAD HILLSBOROUGH, NJ 40 NEW AMWELL ROAD	08844 CR / 56	184,600 139,200 323,800		323,800		F01	1	0.00 7,126.19 3,563.10
Page Totals				V3 750		3,611,000 3,048,400	0	6,659,400				Block: 162 Lot: 22.01

1	2	3	4	5	6	7	8	9	10	11		
Line	Block No Lot No. Qualification Account #	Land Dimensions Building Description Additional Lots Acreage	Prop Class	Owner's Name Address City State Property Location	Billing Code Zip Code Zoning/Tax Map Pg	Value	Exemptions Code Amount	Net Taxable Value	Deductions Code No Owners	Special Tax Codes	Num Units	Deduction Amt 2021 Tax 2022 1st
						Land Improvemnt Total						
1	162 22.02	0.384 1SV 2 2BG, POOL .3840 AC	2	MCLOUGHLIN, THOMAS G 34 SOUTH TRIANGLE ROAD HILLSBOROUGH, NJ 34 SOUTH TRIANGLE ROAD	08844 CR / 56	169,200 228,300 397,500		397,500		F01	1	0.00 8,779.18 4,389.59
2	162 22.03	0.401 1.5SAL F 2UG .4010 AC	2	WAITE, DONNA & ANDREW K 40 SOUTH TRIANGLE ROAD HILLSBOROUGH, NJ 40 SOUTH TRIANGLE ROAD	08844 CR / 56	170,100 152,300 322,400		322,400		F01	1	0.00 7,083.92 3,541.96
3	162 22.04	0.384 2SF L 2AG .3840 AC	2	LUCAS, GEORGE M & DIANE 46 SOUTH TRIANGLE ROAD HILLSBOROUGH, NJ 46 SOUTH TRIANGLE ROAD	08844 CR / 56	169,200 232,500 401,700		401,700		F01	1	0.00 8,868.40 4,434.20
4	162 23	0.505 1SF R .5050 AC	2	PATTI, VINCENT J & JOANNE 100 SOUTH TRIANGLE ROAD HILLSBOROUGH, NJ 100 SOUTH TRIANGLE ROAD	08844 CR / 56	175,300 136,000 311,300		311,300		F01	1	0.00 6,961.83 3,480.92
5	162 24	0.500 1SF R 1AG .5000 AC	2	FRIHART, NICOLE & THOMAS GANGI 102 SOUTH TRIANGLE ROAD HILLSBOROUGH, NJ 102 SOUTH TRIANGLE ROAD	08844 CR / 56	175,000 192,400 367,400		367,400		F01	1	0.00 8,337.75 4,168.88
6	162 25	0.500 1SF R .5000 AC	2	SHARPE, PETER 104 TRIANGLE ROAD HILLSBOROUGH, NJ 104 SOUTH TRIANGLE ROAD	08844 CR / 56	175,000 122,100 297,100		297,100		F01	1	0.00 6,642.50 3,321.25
7	162 26	0.500 1.5SF F 1AG .5000 AC	2	JIMENEZ, RUDY 106 SOUTH TRIANGLE ROAD HILLSBOROUGH, NJ 106 SOUTH TRIANGLE ROAD	08844 CR / 56	175,000 160,000 335,000		335,000		F01	1	0.00 7,358.63 3,679.32
8	162 27	0.500 1SF R 1AG .5000 AC	2	MOSKWA, BRYAN 108 SOUTH TRIANGLE ROAD HILLSBOROUGH, NJ 108 SOUTH TRIANGLE ROAD	08844 CR / 56	175,000 136,800 311,800		311,800		F01	1	0.00 6,990.00 3,495.00
9	162 28	0.491 1SF R 1AG .4910 AC	2	BORBELY, WILLIAM A & BERNADETTE 2 WARWICK ROAD HILLSBOROUGH, NJ 2 WARWICK ROAD	660 08844 CR / 56	233,600 150,400 384,000		384,000		F01	1	0.00 7,781.27 3,890.64
10	163.02 19.01	1.03 1SF 2 1BG 1.0300 AC	4A	ROLLINGS, CHRISTOPHER J & MARION 101 NEW AMWELL ROAD HILLSBOROUGH, NJ 101 NEW AMWELL ROAD	08844 CR / 87	162,200 261,300 423,500		423,500		F01	1	0.00 9,943.79 4,971.90
11	163.02 19.02	0.8710 1SV R 2AG .8710 AC	2	PULATOV, AZIZ & YUSUF 89 NEW AMWELL ROAD HILLSBOROUGH, NJ 89 NEW AMWELL ROAD	08844 PD / 87	194,400 276,900 471,300		471,300		F01	1	0.00 10,749.14 5,374.57
12	163.02 19.03	0.1640 2SV L 1AG,1BG .1640 AC	2	NEWTON, JOHN R & JULIANNE 2 LOWE AVENUE HILLSBOROUGH, NJ 2 LOWE AVENUE	08844 PD / 87	253,800 191,000 444,800		444,800		F01	1	0.00 9,417.83 4,708.92
13	163.02 19.04	0.1500 2SV R 1AG .1500 AC	2	BEDNAR, WENDY A 4 LOWE AVENUE HILLSBOROUGH, NJ 4 LOWE AVENUE	08844 PD / 87	280,000 155,100 435,100		435,100		F01	1	0.00 9,060.94 4,530.47
14	163.02 19.05	0.1660 2SV L 1AG,1BG .1660 AC	2	MILLER, STEVEN & JO ANN 6 LOWE AVENUE HILLSBOROUGH, NJ 6 LOWE AVENUE	08844 PD / 87	281,600 218,500 500,100		500,100		F01	1	0.00 10,594.18 5,297.09
Page Totals						2,789,400 2,613,600	0	5,403,000				Block: 163.02 Lot: 19.05

1	2	3	4	5	6	7	8	9	10	11		
Line	Block No Lot No. Qualification Account #	Land Dimensions Building Description Additional Lots Acreage	Prop Class	Owner's Name Address City State Property Location	Billing Code Zip Code Zoning/Tax Map Pg	Value	Exemptions Code Amount	Net Taxable Value	Deductions Code No Owners	Special Tax Codes	Num Units	Deduction Amt 2021 Tax 2022 1st
						Land Improvemnt Total						
1	163.02 19.06	0.1690 1SV R 1AG .1690 AC	2	LEAVITT, BETTIE 8 LOWE AVENUE HILLSBOROUGH, NJ 8 LOWE AVENUE	08844 PD / 87	281,900 141,500 423,400		423,400		F01	1	0.00 8,790.91 4,395.46
2	163.02 19.07	0.1510 2SV L 1BG .1510 AC	2	CANTALUPO, TONI 10 LOWE AVENUE HILLSBOROUGH, NJ 10 LOWE AVENUE	08844 PD / 87	280,000 222,600 502,600		502,600		F01	1	0.00 10,652.88 5,326.44
3	163.02 19.08	0.1400 2SV L 2BG .1400 AC	2	PATEL, YOGESHKUMAR & JAIMINI C 12 UPDIKE AVENUE HILLSBOROUGH, NJ 12 UPDIKE AVENUE	08844 PD / 87	278,800 202,400 481,200		481,200		F01	1	0.00 10,152.75 5,076.38
4	163.02 19.09	0.1440 2SV L 2BG .1440 AC	2	FIK-RYMARKIEWICZ, EWA 14 UPDIKE AVENUE HILLSBOROUGH, NJ 14 UPDIKE AVENUE	08844 PD / 87	279,300 185,500 464,800		464,800		F01	1	0.00 9,774.73 4,887.37
5	163.02 19.10	0.1400 2SV L 1BG .1400 AC	2	CHIRINOS, WILLIAM A & MAI P 16 UPDIKE AVENUE HILLSBOROUGH, NJ 16 UPDIKE AVENUE	08844 PD / 87	279,100 199,500 478,600		478,600		F01	1	0.00 10,089.36 5,044.68
6	163.02 19.11	0.1750 2SV L 2BG .1750 AC	2	VENIS, CHRISTOPHER T & LISA M 18 UPDIKE AVENUE HILLSBOROUGH, NJ 18 UPDIKE AVENUE	08844 PD / 87	282,600 218,800 501,400		501,400		F01	1	0.00 10,629.40 5,314.70
7	163.02 19.12	0.2620 2SV L 1AG .2620 AC	2	KUMAR, BINIT & DAHIYA, SUMAN 27 UPDIKE AVENUE HILLSBOROUGH, NJ 27 UPDIKE AVENUE	08844 PD / 87	291,100 251,900 543,000		543,000		F01	1	0.00 11,606.17 5,803.09
8	163.02 19.13	0.1780 2SV L 2BG .1780 AC	2	MITEV, PETKO & KRASIMIRA MITEVA 25 UPDIKE AVENUE HILLSBOROUGH, NJ 25 UPDIKE AVENUE	08844 PD / 87	282,800 186,000 468,800		468,800		F01	1	0.00 9,859.26 4,929.63
9	163.02 19.14	0.1410 2SV L 1AG,1BG .1410 AC	2	SHAH, DARSHAN & THAKKAR, NOOPUR 23 UPDIKE AVENUE HILLSBOROUGH, NJ 23 UPDIKE AVENUE	08844 PD / 87	279,100 222,000 501,100		501,100		F01	1	0.00 10,622.35 5,311.18
10	163.02 19.15	0.1400 2SV L 1AG,1BG .1400 AC	2	SINGH, KARAN & MALHOTRA, BHARTI 21 UPDIKE AVE HILLSBOROUGH, NJ 21 UPDIKE AVENUE	2640 08844 PD / 87	278,900 247,200 526,100		526,100		F01	1	0.00 11,216.40 5,608.20
11	163.02 19.16	0.1390 2SV L 1AG,1BG .1390 AC	2	RAJPARA, SHRUTI & VINIT 19 UPDIKE AVENUE HILLSBOROUGH, NJ 19 UPDIKE AVENUE	08844 PD / 87	278,800 299,500 578,300		578,300		F01	1	0.00 11,965.41 5,982.71
12	163.02 19.17	0.1400 2SV L 1AG,1BG .1400 AC	2	DEVILLE, ADAM & SYLWIA 17 UPDIKE AVENUE HILLSBOROUGH, NJ 17 UPDIKE AVENUE	08844 PD / 87	278,900 185,200 464,100		464,100		F01	1	0.00 9,770.03 4,885.02
13	163.02 19.18	0.1380 2SV L 1AG,1BG .1380 AC	2	GAVIRNENI, NAGA S & MOTURI,SRIDIVYA 15 UPDIKE AVENUE HILLSBOROUGH, NJ 15 UPDIKE AVENUE	08844 PD / 87	278,800 190,400 469,200		469,200		F01	1	0.00 9,868.65 4,934.33
14	163.02 19.19	0.1380 2SV L 1AG,1BG .1380 AC	2	KOTHARU, SUDHAKER & DEEPTHI 13 UPDIKE AVENUE HILLSBOROUGH, NJ 13 UPDIKE AVENUE	08844 PD / 87	279,000 223,300 502,300		502,300		F01	1	0.00 10,650.53 5,325.27
Page Totals						3,929,100 2,975,800	0	6,904,900				Block: 163.02 Lot: 19.19

1	2	3	4	5	6	7	8	9	10	11		
Line	Block No Lot No. Qualification Account #	Land Dimensions Building Description Additional Lots Acreage	Prop Class	Owner's Name Address City State Property Location	Billing Code Zip Code Zoning/Tax Map Pg	Value	Exemptions Code Amount	Net Taxable Value	Deductions Code No Owners	Special Tax Codes	Num Units	Deduction Amt 2021 Tax 2022 1st
						Land Improvemnt Total						
1	163.02 19.20	0.1530 1SV R 2AG .1530 AC	2	AHART, BRUCE & CORINNA 11 UPDIKE AVENUE HILLSBOROUGH, NJ 11 UPDIKE AVENUE	08844 PD / 87	280,500 167,100 447,600		447,600		F01	1	0.00 9,356.79 4,678.40
2	163.02 19.21	0.6560 DETENTION BASIN .6560 AC	15C	TOWNSHIP OF HILLSBOROUGH 379 SOUTH BRANCH ROAD HILLSBOROUGH, NJ UPDIKE AVE -BASIN	08844 PD / 87	16,400 0 16,400		*Exempt*		F01	1	0.00 0.00 0.00
3	163.02 19.22	0.2000 2SV L 2BG .2000 AC	2	SLIM, RONY & TEREZ J. 9 UPDIKE AVENUE HILLSBOROUGH, NJ 9 UPDIKE AVENUE	08844 PD / 87	284,900 210,900 495,800		495,800		F01	1	0.00 10,502.61 5,251.31
4	163.02 19.23	0.1690 2SV L 1AG,1BG .1690 AC	2	DE SOUZA, FELIPE D 7 UPDIKE AVENUE HILLSBOROUGH, NJ 7 UPDIKE AVENUE	08844 PD / 87	282,400 180,900 463,300		463,300		F01	1	0.00 9,727.77 4,863.89
5	163.02 19.24	0.1480 2SV L 2BG .1480 AC	2	LENZO, DANIEL & ERICA L 5 UPDIKE AVENUE HILLSBOROUGH, NJ 5 UPDIKE AVENUE	08844 PD / 87	279,800 176,600 456,400		456,400		F01	1	0.00 9,568.11 4,784.06
6	163.02 19.25	0.1570 2SV L 2AG .1570 AC	2	MADGAVKAR, TANVI & MISHRA, RAHUL 3 UPDIKE AVENUE HILLSBOROUGH, NJ 3 UPDIKE AVENUE	08844 PD / 87	280,800 186,600 467,400		467,400		F01	1	0.00 9,824.03 4,912.02
7	163.02 19.26	0.2440 1SV R 1AG .2440 AC	2	SHANNON, JEREMY & CASSANDRA 1 UPDIKE AVENUE HILLSBOROUGH, NJ 1 UPDIKE AVENUE	08844 PD / 87	289,400 167,100 456,500		456,500		F01	1	0.00 9,568.11 4,784.06
8	163.02 19.27	0.2570 2SV L 1AG,1BG .2570 AC	2	JULIUS, PETER M & DACUK-JULIUS, L 2 UPDIKE AVENUE HILLSBOROUGH, NJ 2 UPDIKE AVENUE	08844 PD / 87	290,700 217,900 508,600		508,600		F01	1	0.00 10,796.10 5,398.05
9	163.02 19.28	0.1530 2SV L 2BG .1530 AC	2	MYHOWICH, LAWRENCE A & ELEANOR 4 UPDIKE AVENUE HILLSBOROUGH, NJ 4 UPDIKE AVENUE	08844 PD / 87	280,300 174,700 455,000		455,000	S1 2	F01	1	250.00 9,282.88 4,641.44
10	163.02 19.29	0.1990 2SV L 1BG .1990 AC	2	ROBERTSON, BARBARA 6 UPDIKE AVENUE HILLSBOROUGH, NJ 6 UPDIKE AVENUE	08844 PD / 87	284,900 178,900 463,800		463,800		F01	1	0.00 9,741.86 4,870.93
11	163.02 19.30	0.1640 2SV L 2BG .1640 AC	2	LEARY, KEVIN M & KAREN H 9 LOWE AVENUE HILLSBOROUGH, NJ 9 LOWE AVENUE	08844 PD / 87	281,000 199,900 480,900		480,900		F01	1	0.00 10,148.06 5,074.03
12	163.02 19.31	0.1380 2SV L 1AG,1BG .1380 AC	2	BAGLEY, JAMES & JANET 7 LOWE AVENUE HILLSBOROUGH, NJ 7 LOWE AVENUE	08844 PD / 87	278,700 190,900 469,600		469,600		F01	1	0.00 9,885.08 4,942.54
13	163.02 19.32	0.1380 2SV L 1AG,1BG .1380 AC	2	FLORIO, RICHARD & JOANN 5 LOWE AVENUE HILLSBOROUGH, NJ 5 LOWE AVENUE	08844 PD / 87	278,700 189,800 468,500		468,500		F01	1	0.00 9,854.56 4,927.28
14	163.02 19.33	0.1380 2SV L 1AG,1BG .1380 AC	2	PATEL, HARDIK & NILAM R 27 LINCOLN AVE EDISON, NJ 3 LOWE AVENUE	660 08837 PD / 87	278,700 223,600 502,300		502,300		F01	1	0.00 10,648.19 5,324.10
Page Totals						3,670,800 2,464,900	0	6,135,700				Block: 163.02 Lot: 19.33

1	2	3	4	5	6	7	8	9	10	11		
Line	Block No Lot No. Qualification Account #	Land Dimensions Building Description Additional Lots Acreage	Prop Class	Owner's Name Address City State Property Location	Billing Code Zip Code Zoning/Tax Map Pg	Value	Exemptions Code Amount	Net Taxable Value	Deductions Code No Owners	Special Tax Codes	Num Units	Deduction Amt 2021 Tax 2022 1st
						Land Improvemnt Total						
1	163.02 19.34	0.1700 2SV L 2AG .1700 AC	2	WERNER, MARTIN & KATHLEEN P 1 LOWE AVENUE HILLSBOROUGH, NJ 1 LOWE AVENUE	08844 PD / 87	254,000 214,600 468,600		468,600		F01	1	0.00 9,976.66 4,988.33
2	163.03 1	0.1628 2SV L 2AG 101,102,103,104,105 .1628 AC	2	PATEL, CHINTANKUMAR & ISHA 6 CPL LANGON WAY HILLSBOROUGH, NJ 6 CPL. LANGON WAY	08844 NARA / 89	333,100 380,100 713,200		713,200		F01	1	0.00 15,806.76 7,903.38
3	163.03 2	0.1240 2SV L 2AG 101,102,103,104,105 .1240 AC	2	CHUDASAMA, ALPESH & APEXABEN 8 CPL LANGON WAY HILLSBOROUGH, NJ 8 CPL. LANGON WAY	08844 NARA / 89	331,200 376,400 707,600		707,600		F01	1	0.00 15,675.25 7,837.63
4	163.03 3	0.1240 2SV L 2AG 101,102,103,104,105 .1240 AC	2	AUGUSTINE, MRIDUL & VEERAMBULLY, J 10 CPL. LANGON WAY HILLSBOROUGH, NJ 10 CPL. LANGON WAY	08844 NARA / 89	331,200 318,300 649,500		649,500		F01	1	0.00 14,311.07 7,155.54
5	163.03 4	0.1240 2SV L 2AG 101,102,103,104,105 .1240 AC	2	GANESAN, KARTIK & LALITHA S. 12 CPL. LANGON WAY HILLSBOROUGH, NJ 12 CPL. LANGON WAY	08844 NARA / 89	331,200 382,600 713,800		713,800		F01	1	0.00 15,820.83 7,910.42
6	163.03 5	0.1240 2SV L 2AG 101,102,103,104,105 .1240 AC	2	SHAH, TEJAS & AKRUTI 14 CPL. LANGON WAY HILLSBOROUGH, NJ 14 CPL. LANGON WAY	08844 NARA / 89	331,200 377,800 709,000		709,000		F01	1	0.00 15,708.12 7,854.06
7	163.03 6	0.1240 2SV L 2AG 101,102,103,104,105 .1240 AC	2	DHARMALINGAM, THIRUMARAVAN & K. 16 CPL. LANGON WAY HILLSBOROUGH, NJ 16 CPL. LANGON WAY	08844 NARA / 89	331,200 367,100 698,300		698,300		F01	1	0.00 15,456.89 7,728.45
8	163.03 7	0.1240 2SV L 2AG 101,102,103,104,105 .1240 AC	2	ZHONG, WEIZHEN 18 CPL LANGON WAY HILLSBOROUGH, NJ 18 CPL. LANGON WAY	08844 NARA / 89	331,200 376,800 708,000		708,000		F01	1	0.00 15,684.64 7,842.32
9	163.03 8	0.2482 2SV L 2AG 101,102,103,104,105 .2482 AC	2	UBEY, VIVEK KUMAR & ABHA 20 CPL. LANGON WAY HILLSBOROUGH, NJ 20 CPL. LANGON WAY	08844 NARA / 89	337,400 375,700 713,100		713,100		F01	1	0.00 15,804.39 7,902.20
10	163.03 9	0.1773 2SVS L 2AG 101,102,103,104,105 .1773 AC	2	BHATTA, VARAPRASAD V. & SINDHU U. 39 TIPPET STREET HILLSBOROUGH, NJ 39 TIPPET STREET	08844 NARA / 89	333,900 385,600 719,500		719,500		F01	1	0.00 15,954.67 7,977.34
11	163.03 10	0.1217 2SV L 2AG 101,102,103,104,105 .1217 AC	2	MANN, SEAN LOUIS & CAMBI LYNN 37 TIPPET STREET HILLSBOROUGH, NJ 37 TIPPET STREET	08844 NARA / 89	331,100 316,100 647,200		647,200		F01	1	0.00 14,257.06 7,128.53
12	163.03 11	0.1217 2SV L 2AG 101,102,103,104,105 .1217 AC	2	NAMMALVAR, HARIHARAN & SELVARAJ, P. 35 TIPPET STREET HILLSBOROUGH, NJ 35 TIPPET STREET	08844 NARA / 89	331,100 389,300 720,400		720,400		F01	1	0.00 15,975.79 7,987.90
13	163.03 12	0.1217 2SV L 2AG 101,102,103,104,105 .1217 AC	2	SANKARALINGAM, CHITHAMBARANATHAN 33 TIPPET STREET HILLSBOROUGH, NJ 33 TIPPET STREET	08844 NARA / 89	331,100 384,500 715,600		715,600		F01	1	0.00 15,863.09 7,931.55
14	163.03 13	0.1217 2SV L 2AG 101,102,103,104,105 .1217 AC	2	CHAUHAN, RAJESH & SOLANKI, DEEPTI 31 TIPPET STREET HILLSBOROUGH, NJ 31 TIPPET STREET	08844 NARA / 89	331,100 298,200 629,300		629,300		F01	1	0.00 13,836.77 6,918.39
Page Totals						4,570,000 4,943,100	0	9,513,100				Block: 163.03 Lot: 13

1	2	3	4	5	6	7	8	9	10	11		
Line	Block No Lot No. Qualification Account #	Land Dimensions Building Description Additional Lots Acreage	Prop Class	Owner's Name Address City State Property Location	Billing Code Zip Code Zoning/Tax Map Pg	Value	Exemptions Code Amount	Net Taxable Value	Deductions Code No Owners	Special Tax Codes	Num Units	Deduction Amt 2021 Tax 2022 1st
						Land Improvemnt Total						
1	163.03 14	0.1217 2SV L 2AG 101,102,103,104,105 .1217 AC	2	KRISHNAMURTHY, KARTHIK & SHEETAL 29 TIPPET STREET HILLSBOROUGH, NJ 29 TIPPET STREET	08844 NARA / 89	331,100 338,900 670,000		670,000		F01	1	0.00 14,792.40 7,396.20
2	163.03 15	0.1217 2SV L 2AG 101,102,103,104,105 .1217 AC	2	KARANALA, RAJASEKAR 27 TIPPET STREET HILLSBOROUGH, NJ 27 TIPPET STREET	08844 NARA / 89	331,100 291,600 622,700		622,700		F01	1	0.00 13,681.80 6,840.90
3	163.03 16	0.1217 2SV L 2AG 101,102,103,104,105 .1217 AC	2	ITHA, MADHAVA RAO & GOTTIPATI, M 25 TIPPET ST. HILLSBOROUGH, NJ 25 TIPPET STREET	08844 NARA / 89	331,100 272,200 603,300		603,300		F01	1	0.00 13,226.29 6,613.15
4	163.03 17	0.1634 2SV L 2AG 101,102,103,104,105 .1634 AC	2	DAVID, SUPRIEN P. & SNOW, JOACHIM A 23 TIPPET STREET HILLSBOROUGH, NJ 23 TIPPET STREET	08844 NARA / 89	333,200 261,100 594,300		594,300		F01	1	0.00 13,014.97 6,507.49
5	163.04 2	0.56 DAYCARE DAYCARE .5600 AC	4A	R. JEFFREY DAVID, INC. P.O. BOX 298 POTTERSVILLE, NJ 67 NEW AMWELL ROAD	07979 CR / 86	126,000 393,700 519,700		519,700		F01	1	0.00 11,484.07 5,742.04
6	163.04 3	0.584 2SF S 1AG AKA B 163.A .5840 AC	2	EADS, ALICE 65 NEW AMWELL ROAD HILLSBOROUGH, NJ 65 NEW AMWELL ROAD	08844 CR / 86	179,200 155,900 335,100		335,100	W1 1	F01	1	250.00 7,132.11 3,566.06
7	163.04 4	0.600 1SF S 1BG AKA B 163.A .6000 AC	2	GNAP, GEORGE & BEATA 252 OLD FARM RD FLEMMINGTON, NJ 63 NEW AMWELL ROAD	08822 CR / 86	180,000 202,500 382,500		382,500		F01	1	0.00 8,469.24 4,234.62
8	163.04 5	0.616 1SAL S 1BG AKA B 163.A .6160 AC	2	PARVIN, CHARLES DOUGLAS & DEBORAH B 61 NEW AMWELL ROAD HILLSBOROUGH, NJ 61 NEW AMWELL ROAD	08844 CR / 86	180,800 193,300 374,100		374,100		F01	1	0.00 8,264.96 4,132.48
9	163.04 6	0.632 2SF S 1AG AKA B 163.A .6320 AC	2	RILEY, RAYNARD 59 NEW AMWELL ROAD HILLSBOROUGH, NJ 59 NEW AMWELL ROAD	08844 CR / 86	181,600 177,000 358,600		358,600		F01	1	0.00 7,886.94 3,943.47
10	163.04 7	0.648 2SF S 1AG AKA B 163.A .6480 AC	2	PFOUTZ, ANNAMAE L 2233 6 AVENUE SE VERO BEACH, FL 57 NEW AMWELL ROAD	32962 CR / 86	182,400 136,300 318,700		318,700		F01	1	0.00 6,992.34 3,496.17
11	163.04 8	0.664 1SF R 2AG AKA B 163.A .6640 AC	2	MILLER, ROBERT H 55 NEW AMWELL ROAD HILLSBOROUGH, NJ 55 NEW AMWELL ROAD	08844 CR / 86	183,200 102,600 285,800		285,800	V1 1	F01	1	250.00 6,108.38 3,054.19
12	163.04 9	0.680 2SF S 1AG AKA B 163.A .6800 AC	2	BECKER, ANDREW D 53 NEW AMWELL ROAD HILLSBOROUGH, NJ 53 NEW AMWELL ROAD	08844 CR / 86	184,000 161,900 345,900		345,900		F01	1	0.00 7,605.18 3,802.59
13	163.04 10	0.696 2SF S AKA B 163.A .6960 AC	2	BORJA, JOSE LUIS & SUSAN T- 51 NEW AMWELL ROAD HILLSBOROUGH, NJ 51 NEW AMWELL ROAD	08844 CR / 86	184,800 190,500 375,300		375,300		F01	1	0.00 8,264.96 4,132.48
14	163.04 11	1.0000 2SF O AKA B 163.A 1.0000 AC	2	BEASLEY, FLOYD & MARY 49 NEW AMWELL ROAD HILLSBOROUGH, NJ 49 NEW AMWELL ROAD	08844 CR / 86	200,800 208,800 409,600		409,600		F01	2	0.00 8,826.14 4,413.07
Page Totals				V1 250 W1 250		3,109,300 3,086,300	0	6,195,600				Block: 163.04 Lot: 11

1	2	3	4	5	6	7	8	9	10	11		
Line	Block No Lot No. Qualification Account #	Land Dimensions Building Description Additional Lots Acreage	Prop Class	Owner's Name Address City State Property Location	Billing Code Zip Code Zoning/Tax Map Pg	Value	Exemptions Code Amount	Net Taxable Value	Deductions Code No Owners	Special Tax Codes	Num Units	Deduction Amt 2021 Tax 2022 1st
						Land Improvemnt Total						
1	163.04 12	0.736 1.5SF F 1AG .7360 AC	2	TORRES, HECTOR A & LILLIAN 47 NEW AMWELL ROAD HILLSBOROUGH, NJ 47 NEW AMWELL ROAD	08844 08844 CR / 86	186,800 169,000 355,800		355,800		F01	1	0.00 7,837.62 3,918.81
2	163.04 13	0.75 DAY CARE CENTER AKA B 163.A .7500 AC	4A	ARGUETA, GLADYS 606 WESTMINSTER COURT HILLSBOROUGH, NJ 45 NEW AMWELL ROAD	08844 08844 CR / 86	168,800 175,800 344,600		344,600		F01	1	0.00 7,614.57 3,807.29
3	163.04 14	0.769 2SF S AKA B 163.A .7690 AC	2	SIRACUSA, LEONARD A 43 NEW AMWELL ROAD HILLSBOROUGH, NJ 43 NEW AMWELL ROAD	660 08844 CR / 86	188,500 118,900 307,400		307,400	V1 1	F01	1	250.00 6,493.46 3,246.73
4	163.04 15	0.785 1SF S AKA B 163.A .7850 AC	2	GROBER, STEPHEN P & LOIS ANN TRTEES 41 NEW AMWELL ROAD HILLSBOROUGH, NJ 41 NEW AMWELL ROAD	08844 08844 CR / 86	189,300 191,800 381,100		381,100		F01	1	0.00 8,452.80 4,226.40
5	163.04 16	0.801 1SF S AKA B 163.A .8010 AC	2	MC KENNA, THOMAS & DEBRA ANNE 39 NEW AMWELL ROAD HILLSBOROUGH, NJ 39 NEW AMWELL ROAD	08844 08844 CR / 86	190,100 197,700 387,800		387,800		F01	1	0.00 8,591.34 4,295.67
6	163.04 20.01	5.05 2SB 60 UNITS LOT 20-B 5.0500 AC	4C	KIMBERWYCK ASSOCIATES, LLC 1200 SUNNYVIEW OVAL KEASBEY, NJ BLOOMINGDALE DRIVE	08832 08832 PD / 86	1,800,000 2,700,000 4,500,000		4,500,000		F01	1	0.00 105,660.00 52,830.00
7	163.04 100 C1101	AKA B 163.E .0000 AC	2	PROFESSIONAL CONSULTING, INC 1719 ROUTE 10 - SUTE 225 PARSIPPANY, NJ 1101 TUDOR COURT	07054 07054 PD / 86	140,000 134,000 274,000		274,000		F01	1	0.00 5,792.52 2,896.26
8	163.04 100 C1102	AKA B 163E .0000 AC	2	STADTMUELLER, PETER K & MARIA A 1102 TUDOR COURT HILLSBOROUGH, NJ 1102 TUDOR COURT	660 08844 PD / 86	140,000 128,300 268,300		268,300		F01	1	0.00 5,653.98 2,826.99
9	163.04 100 C1103	AKA B 163.E .0000 AC	2	SAVAGE, ANTHONY 1103 TUDOR COURT HILLSBOROUGH, NJ 1103 TUDOR COURT	08844 08844 PD / 86	140,000 107,400 247,400		247,400		F01	1	0.00 5,156.21 2,578.11
10	163.04 100 C1104	AKA B 163.E .0000 AC	2	BEAM, NICHOLAS 1104 TUDOR COURT HILLSBOROUGH, NJ 1104 TUDOR COURT	08844 08844 PD / 86	140,000 111,200 251,200		251,200		F01	1	0.00 5,245.43 2,622.72
11	163.04 100 C1105	AKA B 163.E .0000 AC	2	CINA, KAREN 1105 TUDOR COURT HILLSBOROUGH, NJ 1105 TUDOR COURT	08844 08844 PD / 86	140,000 110,900 250,900		250,900		F01	1	0.00 5,238.39 2,619.20
12	163.04 100 C1106	AKA B 163.E .0000 AC	2	ASHFORTH, GRACE 1106 TUDOR COURT HILLSBOROUGH, NJ 1106 TUDOR COURT	08844 08844 PD / 86	140,000 109,300 249,300		249,300		F01	1	0.00 5,200.83 2,600.42
13	163.04 100 C1107	AKA B 163.E .0000 AC	2	CORTESE, DAVID A & LYNNE C 806 BROOKLYN AVENUE RARITAN, NJ 1107 TUDOR COURT	08807 08807 PD / 86	140,000 117,200 257,200		257,200		F01	1	0.00 5,391.01 2,695.51
14	163.04 100 C1108	AKA B 163.E .0000 AC	2	SCARPINATO, PETER 1108 TUDOR COURT HILLSBOROUGH, NJ 1108 TUDOR COURT	08844 08844 PD / 86	140,000 115,100 255,100		255,100		F01	1	0.00 5,339.35 2,669.68
Page Totals				V1 250		3,843,500 4,486,600	0	8,330,100				Block: 163.04 Lot: 100

1	2	3	4	5	6	7	8	9	10	11		
Line	Block No Lot No. Qualification Account #	Land Dimensions Building Description Additional Lots Acreage	Prop Class	Owner's Name Address City State Property Location	Billing Code Zip Code Zoning/Tax Map Pg	Value	Exemptions Code Amount	Net Taxable Value	Deductions Code No Owners	Special Tax Codes	Num Units	Deduction Amt 2021 Tax 2022 1st
						Land Improvemnt Total						
1	163.04 100 C1201	AKA B 163.E .0000 AC	2	MILLER, LAURETTE 1201 TUDOR COURT HILLSBOROUGH, NJ 1201 TUDOR COURT	08844 PD / 86	140,000 135,500 275,500		275,500		F01	1	0.00 5,827.74 2,913.87
2	163.04 100 C1202	AKA B 163.E .0000 AC	2	HARBI, ABDESLAM & HADJILA 1202 TUDOR COURT HILLSBOROUGH, NJ 1202 TUDOR COURT	08844 PD / 86	140,000 132,900 272,900		272,900		F01	1	0.00 5,764.35 2,882.18
3	163.04 100 C1203	AKA B 163.E .0000 AC	2	VILLEGAS, DENIS R & AMY L 1203 TUDOR COURT HILLSBOROUGH, NJ 1203 TUDOR COURT	1107 08844 PD / 86	140,000 109,100 249,100		249,100		F01	1	0.00 5,193.78 2,596.89
4	163.04 100 C1204	AKA B 163.E .0000 AC	2	CUNFER, SUSAN A 1204 TUDOR COURT HILLSBOROUGH, NJ 1204 TUDOR COURT	08844 PD / 86	140,000 105,800 245,800		245,800		F01	1	0.00 5,116.30 2,558.15
5	163.04 100 C1205	AKA B 163.E .0000 AC	2	WRUBLEWSKI, MICHAEL 1205 TUDOR COURT HILLSBOROUGH, NJ 1205 TUDOR COURT	08844 PD / 86	140,000 111,700 251,700		251,700		F01	1	0.00 5,257.18 2,628.59
6	163.04 100 C1206	AKA B 163.E .0000 AC	2	MAYET, ASLAM 948 FABLE AVE MANVILLE, NJ 1206 TUDOR COURT	1175 08838 PD / 86	140,000 101,300 241,300		241,300		F01	1	0.00 5,010.63 2,505.32
7	163.04 100 C1207	AKA B 163.E .0000 AC	2	WEAVER, DIANA M & WEAVER, ALICIA N 1207 TUDOR COURT HILLSBOROUGH, NJ 1207 TUDOR COURT	08844 PD / 86	140,000 102,600 242,600		242,600		F01	1	0.00 5,041.16 2,520.58
8	163.04 100 C1208	AKA B 163.E .0000 AC	2	BULLARD, J P & BULLARD, SA CO-TRSTEE 1208 TUDOR COURT HILLSBOROUGH, NJ 1208 TUDOR COURT	660 08844 PD / 86	140,000 107,300 247,300		247,300	V1 2	F01	1	250.00 4,903.87 2,451.94
9	163.04 100 C1301	AKA B 163.E .0000 AC	2	MANFREADY, DAREN A. 1301 ST. JAMES COURT HILLSBOROUGH, NJ 1301 ST. JAMES COURT	1175 08844 PD / 86	140,000 128,600 268,600		268,600		F01	1	0.00 5,663.38 2,831.69
10	163.04 100 C1302	AKA B 163.E .0000 AC	2	CAPPUCCI, KATHRYNE A 1302 ST JAMES COURT HILLSBOROUGH, NJ 1302 ST. JAMES COURT	08844 PD / 86	140,000 100,700 240,700		240,700		F01	1	0.00 4,994.20 2,497.10
11	163.04 100 C1303	AKA B 163.E .0000 AC	2	HORTON, JOHN 1303 ST. JAMES COURT HILLSBOROUGH, NJ 1303 ST. JAMES COURT	08844 PD / 86	140,000 111,200 251,200		251,200		F01	1	0.00 5,245.43 2,622.72
12	163.04 100 C1304	AKA B163.E .0000 AC	2	LISKOWITZ, MARTINE 1304 SAINT JAMES CT HILLSBOROUGH, NJ 1304 ST. JAMES COURT	08844 PD / 86	140,000 118,000 258,000		258,000		F01	1	0.00 5,245.43 2,622.72
13	163.04 100 C1305	AKA B 163.E .0000 AC	2	SMOLINKA, MICHAEL R & MARLOW M B 1305 ST JAMES COURT HILLSBOROUGH NJ 1305 ST. JAMES COURT	08844 PD / 86	140,000 111,200 251,200		251,200		F01	1	0.00 5,245.43 2,622.72
14	163.04 100 C1306	AKA B 163.E .0000 AC	2	VETTER, KEVIN P & JACK K 1306 ST JAMES CT HILLSBOROUGH, NJ 1306 ST. JAMES COURT	08844 PD / 86	140,000 102,800 242,800		242,800		F01	1	0.00 5,179.69 2,589.85
Page Totals				V1 250		1,960,000 1,578,700	0	3,538,700				Block: 163.04 Lot: 100

1	2	3	4	5	6	7	8	9	10	11		
Line	Block No Lot No. Qualification Account #	Land Dimensions Building Description Additional Lots Acreage	Prop Class	Owner's Name Address City State Property Location	Billing Code Zip Code Zoning/Tax Map Pg	Value	Exemptions Code Amount	Net Taxable Value	Deductions Code No Owners	Special Tax Codes	Num Units	Deduction Amt 2021 Tax 2022 1st
						Land Improvemnt Total						
1	163.04 100 C1307	AKA B 163.E .0000 AC	2	DAVIDE, ALAN 1307 ST JAMES COURT HILLSBOROUGH, NJ 1307 ST. JAMES COURT	08844 PD / 86	140,000 109,900 249,900		249,900		F01	1	0.00 5,214.91 2,607.46
2	163.04 100 C1308	631033323.E .0000 AC	2	THOMAS, MATTIE SINGLE 1308 ST. JAMES COURT HILLSBOROUGH, NJ 1308 ST. JAMES COURT	08844 PD / 86	140,000 122,100 262,100		262,100		F01	1	0.00 5,506.07 2,753.04
3	163.04 100 C1401	AKA B 163.E .0000 AC	2	SMIRCICH, ALEXANDER J 1401 ST. JAMES COURT HILLSBOROUGH, NJ 1401 ST. JAMES COURT	08844 PD / 86	140,000 136,900 276,900		276,900		F01	1	0.00 5,860.61 2,930.31
4	163.04 100 C1402	AKA B 163.E .0000 AC	2	STORIPAN, JASON A & JENNIFER L C 1402 ST. JAMES COURT HILLSBOROUGH, NJ 1402 ST. JAMES COURT	1175 08844 PD / 86	140,000 126,500 266,500		266,500		F01	1	0.00 5,611.72 2,805.86
5	163.04 100 C1403	AKA B 163.E .0000 AC	2	HERHOLZ, FRANK & AMANDA 1403 ST. JAMES COURT HILLSBOROUGH, NJ 1403 ST. JAMES COURT	08844 PD / 86	140,000 106,800 246,800		246,800		F01	1	0.00 5,142.12 2,571.06
6	163.04 100 C1404	AKA B 163.E .0000 AC	2	ALATE, WALID A ABD 1404 ST JAMES COURT HILLSBOROUGH, NJ 1404 ST. JAMES COURT	08844 PD / 86	140,000 122,300 262,300		262,300		F01	1	0.00 5,510.76 2,755.38
7	163.04 100 C1405	AKA B 163.E .0000 AC	2	LOPEZ-QUINTERO, ADOLFO L 1405 ST. JAMES COURT HILLSBOROUGH, NJ 1405 ST. JAMES COURT	08844 PD / 86	140,000 111,800 251,800		251,800		F01	1	0.00 5,259.52 2,629.76
8	163.04 100 C1406	AKA B 163.E .0000 AC	2	LUBE, JENNIFER 1406 ST. JAMES COURT HILLSBOROUGH, NJ 1406 ST. JAMES COURT	08844 PD / 86	140,000 128,400 268,400		268,400		F01	1	0.00 5,656.34 2,828.17
9	163.04 100 C1407	AKA B 163.E .0000 AC	2	MONTANA, RENEE & COVERT, KELLY 1407 ST JAMES COURT HILLSBOROUGH, NJ 1407 ST. JAMES COURT	08844 PD / 86	140,000 124,600 264,600		264,600		F01	1	0.00 5,496.67 2,748.34
10	163.04 100 C1408	AKA B 163.E .0000 AC	2	JORDAN, MARY 1408 ST JAMES COURT HILLSBOROUGH, NJ 1408 ST. JAMES COURT	08844 PD / 86	140,000 124,300 264,300		264,300		F01	1	0.00 5,560.06 2,780.03
11	163.04 100 C1501	AKA B 163.E .0000 AC	2	BERRY, PATRICIA A 1501 REGENTS COURT HILLSBOROUGH, NJ 1501 REGENTS COURT	08844 PD / 86	140,000 111,800 251,800		251,800		F01	1	0.00 5,259.52 2,629.76
12	163.04 100 C1502	AKA B 163.E .0000 AC	2	STEWART, LINDA M 1502 REGENTS COURT HILLSBOROUGH, NJ 1502 REGENTS COURT	08844 PD / 86	140,000 107,500 247,500		247,500		F01	1	0.00 5,158.56 2,579.28
13	163.04 100 C1503	AKA B 163.E .0000 AC	2	MARKS, JOHN S 1503 REGENTS COURT HILLSBOROUGH, NJ 1503 REGENTS COURT	08844 PD / 86	140,000 112,900 252,900		252,900		F01	1	0.00 5,285.35 2,642.68
14	163.04 100 C1504	AKA B 163.E .0000 AC	2	WHITWORTH, DORIE E 1504 REGENTS COURT HILLSBOROUGH, NJ 1504 REGENTS COURT	08844 PD / 86	140,000 100,400 240,400		240,400		F01	1	0.00 4,987.15 2,493.58
Page Totals						1,960,000 1,646,200	0	3,606,200				Block: 163.04 Lot: 100

1	2	3	4	5	6	7	8	9	10	11		
Line	Block No Lot No. Qualification Account #	Land Dimensions Building Description Additional Lots Acreage	Prop Class	Owner's Name Address City State Property Location	Billing Code Zip Code Zoning/Tax Map Pg	Value	Exemptions Code Amount	Net Taxable Value	Deductions Code No Owners	Special Tax Codes	Num Units	Deduction Amt 2021 Tax 2022 1st
						Land Improvemnt Total						
1	163.04 100 C1505	AKA B 163.E .0000 AC	2	MAYET, OVAIS A. & AMINA 1505 REGENTS COURT HILLSBOROUGH, NJ 1505 REGENTS COURT	08844 PD / 86	140,000 124,700 264,700		264,700		F01	1	0.00 5,567.11 2,783.56
2	163.04 100 C1506	AKA 163.E .0000 AC	2	TUGENTMAN, LORI A 1506 REGENTS COURT HILLSBOROUGH, NJ 1506 REGENTS COURT	08844 PD / 86	140,000 111,200 251,200		251,200		F01	1	0.00 5,245.43 2,622.72
3	163.04 100 C1601	AKA B 163.E .0000 AC	2	MITCH, ALLAN & CATHERINE 1601 REGENTS COURT HILLSBOROUGH, NJ 1601 REGENTS COURT	1175 08844 PD / 86	140,000 118,300 258,300		258,300		F01	1	0.00 5,416.84 2,708.42
4	163.04 100 C1602	AKA B 163.E .0000 AC	2	CAMPBELL, DANIEL W & ROCIO J 1602 REGENTS COURT HILLSBOROUGH, NJ 1602 REGENTS COURT	08844 PD / 86	140,000 120,100 260,100		260,100		F01	1	0.00 5,618.77 2,809.39
5	163.04 100 C1603	AKA B 163.E .0000 AC	2	DAY, JONATHON D. 1603 REGENTS COURT HILLSBOROUGH, NJ 1603 REGENTS COURT	08844 PD / 86	140,000 110,400 250,400		250,400		F01	1	0.00 5,226.65 2,613.33
6	163.04 100 C1604	AKA B 163.E .0000 AC	2	CAMPBELL, ELLIOTT & JANINA 20 W. 5TH STREET, UNIT 4E BOSTON, MA 1604 REGENTS COURT	02127 PD / 86	140,000 116,900 256,900		256,900		F01	1	0.00 5,381.62 2,690.81
7	163.04 100 C1605	AKA B 163.E .0000 AC	2	KHALOS, IRYNA 1605 REGENTS COURT HILLSBOROUGH, NJ 1605 REGENTS COURT	08844 PD / 86	140,000 105,100 245,100		245,100		F01	1	0.00 5,099.86 2,549.93
8	163.04 100 C1606	AKA B 163.E .0000 AC	2	VALLEJO-SALCEDO A & LOZANO-MORENO I 1606 REGENTS COURT HILLSBOROUGH, NJ 1606 REGENTS COURT	660 08844 PD / 86	140,000 103,100 243,100		243,100		F01	1	0.00 5,210.22 2,605.11
9	163.04 100 C1607	AKA B 163.E .0000 AC	2	HULIT, GAIL 1607 REGENTS COURT HILLSBOROUGH, NJ 1607 REGENTS COURT	08844 PD / 86	140,000 110,400 250,400		250,400		F01	1	0.00 5,226.65 2,613.33
10	163.04 100 C1608	AKA B 163.E .0000 AC	2	VEGA, JOSE & JACQUELINE SOTO 1608 REGENTS COURT HILLSBOROUGH, NJ 1608 REGENTS COURT	08844 PD / 86	140,000 115,900 255,900		255,900		F01	1	0.00 5,358.14 2,679.07
11	163.04 100 C1701	AKA B 163.E .0000 AC	2	SAMMARCO, STEPHANIE 1701 REGENTS COURT HILLSBOROUGH, NJ 1701 REGENTS COURT	08844 PD / 86	140,000 116,900 256,900		256,900		F01	1	0.00 5,376.92 2,688.46
12	163.04 100 C1702	AKA B 163.E .0000 AC	2	MITROVIC, TATJANA CUROVIC & BOJAN 49 PROSPECT STREET BERNARDSVILLE, NJ 1702 REGENTS COURT	07924 PD / 86	140,000 102,300 242,300		242,300		F01	1	0.00 5,189.08 2,594.54
13	163.04 100 C1703	AKA B 163.E .0000 AC	2	HART, DEBRA 1703 REGENTS COURT HILLSBOROUGH, NJ 1703 REGENTS COURT	08844 PD / 86	140,000 113,300 253,300		253,300		F01	1	0.00 5,294.75 2,647.38
14	163.04 100 C1704	AKA B 163.E .0000 AC	2	MEMET, SHARON 1704 REGENTS COURT HILLSBOROUGH, NJ 1704 REGENTS COURT	08844 PD / 86	140,000 105,600 245,600		245,600		F01	1	0.00 5,111.60 2,555.80
Page Totals						1,960,000 1,574,200	0	3,534,200				Block: 163.04 Lot: 100

1	2	3	4	5	6	7	8	9	10	11		
Line	Block No Lot No. Qualification Account #	Land Dimensions Building Description Additional Lots Acreage	Prop Class	Owner's Name Address City State Property Location	Billing Code Zip Code Zoning/Tax Map Pg	Value	Exemptions Code Amount	Net Taxable Value	Deductions Code No Owners	Special Tax Codes	Num Units	Deduction Amt 2021 Tax 2022 1st
						Land Improvemnt Total						
1	163.04 100 C1705	AKA B 163.E .0000 AC	2	LONG, JANET M 536 SOUTH WOODS RD HILLSBOROUGH, NJ 1705 REGENTS COURT	08844 PD / 86	140,000 106,600 246,600		246,600		F01	1	0.00 5,137.42 2,568.71
2	163.04 100 C1706	AKA B 163.E .0000 AC	2	SHREE ARIHANT PROPERTIES, LLC 29 SHAFFER ROAD BRIDGEWATER, NJ 1706 REGENTS COURT	08807 PD / 86	140,000 111,000 251,000		251,000		F01	1	0.00 5,243.09 2,621.55
3	163.04 100 C1707	AKA B 163.E .0000 AC	2	PATANIO, MICHELE J 1707 REGENTS COURT HILLSBOROUGH, NJ 1707 REGENTS COURT	08844 PD / 86	140,000 101,800 241,800		241,800		F01	1	0.00 5,022.38 2,511.19
4	163.04 100 C1708	AKA B 163.E .0000 AC	2	RAIMONDO, MERCEDES & JOSEPH 1708 REGENTS COURT HILLSBOROUGH, NJ 1708 REGENTS COURT	08844 PD / 86	140,000 117,200 257,200		257,200		F01	1	0.00 5,440.32 2,720.16
5	163.04 100 C1801	AKA B163.E .0000 AC	2	CARSWELL, ROBERTO & TOMBLIN 1801 WILSHIRE COURT HILLSBOROUGH, NJ 1801 WILSHIRE COURT	08844 PD / 86	140,000 107,200 247,200		247,200		F01	1	0.00 5,151.51 2,575.76
6	163.04 100 C1802	AKA 163.E .0000 AC	2	MICHAELSON, KENNETH B. 1802 WILSHIRE COURT HILLSBOROUGH, NJ 1802 WILSHIRE COURT	154 08844 PD / 86	140,000 78,300 218,300		218,300	V1 1	F01	1	250.00 4,215.90 2,107.95
7	163.04 100 C1803	AKA B 163.E .0000 AC	2	SUTTON, ELAINE & JOHNSON, C JR 1803 WILSHIRE COURT HILLSBOROUGH, NJ 1803 WILSHIRE COURT	08844 PD / 86	140,000 108,800 248,800		248,800		F01	1	0.00 5,186.74 2,593.37
8	163.04 100 C1804	AKA B 163.E .0000 AC	2	SLAKTOWICZ, JOHN C & SUSAN G 1804 WILSHIRE COURT HILLSBOROUGH, NJ 1804 WILSHIRE COURT	6425 08844 PD / 86	140,000 105,200 245,200		245,200		F01	1	0.00 5,102.21 2,551.11
9	163.04 100 C1805	AKA B 163.E .0000 AC	2	VEL, SUJA 1805 WILSHIRE COURT HILLSBOROUGH, NJ 1805 WILSHIRE COURT	08844 PD / 86	140,000 108,400 248,400		248,400		F01	1	0.00 5,177.35 2,588.68
10	163.04 100 C1806	AKA B 163.E .0000 AC	2	KESSLER, BARBARA D 1806 WILSHIRE COURT HILLSBOROUGH, NJ 1806 WILSHIRE COURT	08844 PD / 86	140,000 107,200 247,200		247,200		F01	1	0.00 5,151.51 2,575.76
11	163.04 100 C1901	AKA B 163.E .0000 AC	2	PAPCIAK, THADDEUS J 1901 WILSHIRE COURT HILLSBOROUGH, NJ 1901 WILSHIRE COURT	611 08844 PD / 86	140,000 113,300 253,300		253,300		F01	1	0.00 5,297.09 2,648.55
12	163.04 100 C1902	AKA B 163.E .0000 AC	2	VONADA, COURTNEY & DIPALMA, THOMAS 1902 WILSHIRE CT HILLSBOROUGH, NJ 1902 WILSHIRE COURT	08844 PD / 86	140,000 110,000 250,000		250,000		F01	1	0.00 5,186.74 2,593.37
13	163.04 100 C1903	AKA B 163.E .0000 AC	2	WASILAUSKI, LAUREN A 1903 WILSHIRE COURT HILLSBOROUGH, NJ 1903 WILSHIRE COURT	08844 PD / 86	140,000 108,400 248,400		248,400		F01	1	0.00 5,179.69 2,589.85
14	163.04 100 C1904	AKA B 163.E .0000 AC	2	LEE, DENNIS H & DONNA J G 92 WOLFPACK ROAD HAMILTON, NJ 1904 WILSHIRE COURT	08619 PD / 86	140,000 119,200 259,200		259,200	V1 2	F01	1	250.00 5,185.63 2,592.82
Page Totals				V2 500		1,960,000 1,502,600	0	3,462,600				Block: 163.04 Lot: 100

1	2	3	4	5	6	7	8	9	10	11		
Line	Block No Lot No. Qualification Account #	Land Dimensions Building Description Additional Lots Acreage	Prop Class	Owner's Name Address City State Property Location	Billing Code Zip Code Zoning/Tax Map Pg	Value	Exemptions Code Amount	Net Taxable Value	Deductions Code No Owners	Special Tax Codes	Num Units	Deduction Amt 2021 Tax 2022 1st
						Land Improvemnt Total						
1	163.04 100 C1905	AKA B 163.E .0000 AC	2	SHELL, OLGA 1905 WILSHIRE CT HILLSBOROUGH, NJ 1905 WILSHIRE COURT	08844 PD / 86	140,000 100,100 240,100		240,100		F01	1	0.00 5,135.08 2,567.54
2	163.04 100 C1906	AKA B 163.E .0000 AC	2	YOUN, TAE & CHOI, EUN 1906 WILSHIRE COURT HILLSBOROUGH, NJ 1906 WILSHIRE COURT	08844 PD / 86	140,000 116,700 256,700		256,700		F01	1	0.00 5,376.92 2,688.46
3	163.04 100 C2001	AKA B 163.E .0000 AC	2	SULSKIS, ROLANDAS 2001 WILSHIRE COURT HILLSBOROUGH, NJ 2001 WILSHIRE COURT	08844 PD / 86	140,000 126,400 266,400		266,400		F01	1	0.00 5,609.38 2,804.69
4	163.04 100 C2002	AKA B 163.E .0000 AC	2	PANETTA, LOUIS ANGELO II & JULIE A 2002 WILSHIRE COURT HILLSBOROUGH, NJ 2002 WILSHIRE COURT	08844 PD / 86	140,000 108,300 248,300		248,300		F01	1	0.00 5,177.35 2,588.68
5	163.04 100 C2003	AKA B 163.E .0000 AC	2	LAR-MOORE, JILL 2003 WILSHIRE COURT HILLSBOROUGH, NJ 2003 WILSHIRE COURT	08844 PD / 86	140,000 113,100 253,100		253,100		F01	1	0.00 5,292.39 2,646.20
6	163.04 100 C2004	AKA B 163.E .0000 AC	2	PATEL, NAMRATABEN S & SANDEEP B 2004 WILSHIRE COURT HILLSBOROUGH, NJ 2004 WILSHIRE COURT	08844 PD / 86	140,000 119,900 259,900		259,900		F01	1	0.00 5,454.41 2,727.21
7	163.04 100 C2005	AKA B 163.E .0000 AC	2	PREMPEH, NANA A & CAITLIN A 2005 WILSHIRE CT HILLSBOROUGH, NJ 2005 WILSHIRE COURT	08844 PD / 86	140,000 108,800 248,800		248,800		F01	1	0.00 5,186.74 2,593.37
8	163.04 100 C2006	AKA B 163.E .0000 AC	2	PODDAR, SHAILENDRA & AGARWAL,RASHNI 2006 WILSHIRE COURT HILLSBOROUGH, NJ 2006 WILSHIRE COURT	08844 PD / 86	140,000 114,300 254,300		254,300		F01	1	0.00 5,320.57 2,660.29
9	163.04 100 C2101	AKA B 163.E .0000 AC	2	FLEMING, JACQUELINE 2101 TUDOR COURT HILLSBOROUGH, NJ 2101 TUDOR COURT	08844 PD / 86	140,000 132,800 272,800		272,800		F01	1	0.00 5,764.35 2,882.18
10	163.04 100 C2102	AKA B 163.E .0000 AC	2	CAPUNO, WENIFREDO B & MILAGROS P 2102 TUDOR COURT HILLSBOROUGH, NJ 2102 TUDOR COURT	08844 PD / 86	140,000 129,800 269,800		269,800		F01	1	0.00 5,691.55 2,845.78
11	163.04 100 C2103	AKA B 163.E .0000 AC	2	LYNCH, JAMES & MARY 2103 TUDOR COURT HILLSBOROUGH, NJ 2103 TUDOR COURT	1175 08844 PD / 86	140,000 111,200 251,200		251,200		F01	1	0.00 5,245.43 2,622.72
12	163.04 100 C2104	AKA B 163.E .0000 AC	2	STRACHAN, WILLIAM J & LEIGH M 2104 TUDOR COURT HILLSBOROUGH, NJ 2104 TUDOR COURT	08844 PD / 86	140,000 105,700 245,700		245,700		F01	1	0.00 5,113.94 2,556.97
13	163.04 100 C2105	AKA B 163.E .0000 AC	2	KANIA, WIESLAW & JOANNA 2105 TUDOR COURT HILLSBOROUGH, NJ 2105 TUDOR COURT	08844 PD / 86	140,000 111,700 251,700		251,700		F01	1	0.00 5,257.18 2,628.59
14	163.04 100 C2106	AKA B 163.E .0000 AC	2	WOLFE, SCOTT & KATHRYN 2106 TUDOR COURT HILLSBOROUGH, NJ 2106 TUDOR COURT	08844 PD / 86	140,000 104,500 244,500		244,500		F01	1	0.00 5,085.77 2,542.89
Page Totals						1,960,000 1,603,300	0	3,563,300				Block: 163.04 Lot: 100

1	2	3	4	5	6	7	8	9	10	11		
Line	Block No Lot No. Qualification Account #	Land Dimensions Building Description Additional Lots Acreage	Prop Class	Owner's Name Address City State Property Location	Billing Code Zip Code Zoning/Tax Map Pg	Value	Exemptions Code Amount	Net Taxable Value	Deductions Code No Owners	Special Tax Codes	Num Units	Deduction Amt 2021 Tax 2022 1st
						Land Improvemnt Total						
1	163.04 100 C2107	AKA B 163.E .0000 AC	2	QUINN, JAMES G & WILLIAMS, JORDYN 2107 TUDOR COURT HILLSBOROUGH, NJ 2107 TUDOR COURT	08844 PD / 86	140,000 121,900 261,900		261,900		F01	1	0.00 5,501.37 2,750.69
2	163.04 100 C2108	.0000 AC	2	BOYLE, LAURA D 2108 TUDOR COURT HILLSBOROUGH, NJ 2108 TUDOR COURT	1175 08844 PD / 86	140,000 116,700 256,700		256,700		F01	1	0.00 5,376.92 2,688.46
3	163.04 100 C2201	AKA 163.E .0000 AC	2	MERRY, SCOTT JOANTHAN 2201 TUDOR COURT HILLSBOROUGH, NJ 2201 TUDOR COURT	08844 PD / 86	140,000 115,200 255,200		255,200		F01	1	0.00 5,341.71 2,670.86
4	163.04 100 C2202	AKA B 163.E .0000 AC	2	MADRAZO, ARTHUR & MARGARET 2202 TUDOR COURT HILLSBOROUGH, NJ 2202 TUDOR COURT	08844 PD / 86	140,000 116,400 256,400		256,400	V1 2	F01	1	250.00 5,119.88 2,559.94
5	163.04 100 C2203	AKA B 163.E .0000 AC	2	MONTES, ALEXANDER M.& JESSICA ANN 2203 TUDOR COURT HILLSBOROUGH, NJ 2203 TUDOR COURT	08844 PD / 86	140,000 126,800 266,800		266,800		F01	1	0.00 5,618.77 2,809.39
6	163.04 100 C2204	AKA B 163.E .0000 AC	2	MA, KEVIN & SUN, WANYING 11 SUSSEX COURT EDISON, NJ 2204 TUDOR COURT	08820 PD / 86	140,000 118,600 258,600		258,600		F01	1	0.00 5,423.88 2,711.94
7	163.04 100 C2205	AKA B 163.E .0000 AC	2	DE ROSA, DAVID C & MONYKA I 2205 TUDOR COURT HILLSBOROUGH, NJ 2205 TUDOR COURT	08844 PD / 86	140,000 118,500 258,500		258,500		F01	1	0.00 5,421.54 2,710.77
8	163.04 100 C2206	AKA B 163.E .0000 AC	2	CALLAHAN, THOMAS H & ANTONINA 2206 TUDOR COURT HILLSBOROUGH, NJ 2206 TUDOR COURT	660 08844 PD / 86	140,000 129,900 269,900		269,900		F01	1	0.00 5,693.91 2,846.96
9	163.04 100 C2301	AKA B 163.E .0000 AC	2	VENEZIA, SUSAN L 2301 TUDOR CT HILLSBOROUGH, NJ 2301 TUDOR COURT	08844 PD / 86	140,000 134,500 274,500		274,500		F01	1	0.00 5,804.26 2,902.13
10	163.04 100 C2302	AKA B 163.E .0000 AC	2	HILDEN, BEATRIZ 2302 TUDOR COURT HILLSBOROUGH, NJ 2302 TUDOR COURT	08844 PD / 86	140,000 123,400 263,400		263,400		F01	1	0.00 5,538.94 2,769.47
11	163.04 100 C2303	AKA B 163.E .0000 AC	2	VENOUSS, YAVAR & ABRARI-VENOUSS, S 2303 TUDOR CT HILLSBOROUGH, NJ 2303 TUDOR COURT	08844 PD / 86	140,000 129,800 269,800		269,800		F01	1	0.00 5,707.99 2,854.00
12	163.04 100 C2304	AKA B 163.E .0000 AC	2	FENWICK, GEORGE E JR & JANET F 2304 TUDOR COURT HILLSBOROUGH, NJ 2304 TUDOR COURT	08844 PD / 86	140,000 135,500 275,500		275,500		F01	1	0.00 5,827.74 2,913.87
13	163.04 100 C2305	AKA B 163.E .0000 AC	2	MILLER, JAN A 2305 TUDOR COURT HILLSBOROUGH, NJ 2305 TUDOR COURT	08844 PD / 86	140,000 114,600 254,600		254,600		F01	1	0.00 5,327.62 2,663.81
14	163.04 100 C2306	AKA B 163.E .0000 AC	2	JENSEN, MARGUERITE 2306 TUDOR COURT HILLSBOROUGH, NJ 2306 TUDOR COURT	08844 PD / 86	140,000 112,600 252,600		252,600		F01	1	0.00 5,280.66 2,640.33
Page Totals			V1 250			1,960,000 1,714,400	0	3,674,400				Block: 163.04 Lot: 100

1	2	3	4	5	6	7	8	9	10	11		
Line	Block No Lot No. Qualification Account #	Land Dimensions Building Description Additional Lots Acreage	Prop Class	Owner's Name Address City State Property Location	Billing Code Zip Code Zoning/Tax Map Pg	Value	Exemptions Code Amount	Net Taxable Value	Deductions Code No Owners	Special Tax Codes	Num Units	Deduction Amt 2021 Tax 2022 1st
						Land Improvemnt Total						
1	163.04 100 C2401	AKA B 163.E .0000 AC	2	MILLER, MICHELLE 2401 TUDOR COURT HILLSBOROUGH, NJ 2401 TUDOR COURT	08844 PD / 86	140,000 135,500 275,500		275,500		F01	1	0.00 5,827.74 2,913.87
2	163.04 100 C2402	.0000 AC	2	VAN BLARCOM, PHILIP L & MARJORIE F 2402 TUDOR COURT HILLSBOROUGH, NJ 2402 TUDOR COURT	08844 PD / 86	140,000 123,500 263,500		263,500	V1 2	F01	1	250.00 5,291.28 2,645.64
3	163.04 100 C2403	AKA B 163.E .0000 AC	2	PENNCAVAGE, GEORGE L JR & PATRICIA 2403 TUDOR COURT HILLSBOROUGH, NJ 2403 TUDOR COURT	08844 PD / 86	140,000 110,900 250,900		250,900	V1 2	F01	1	250.00 4,986.04 2,493.02
4	163.04 100 C2404	AKA 163.E .0000 AC	2	DOMINIK, NICOLE 2404 TUDOR COURT HILLSBOROUGH, NJ 2404 TUDOR COURT	08844 PD / 86	140,000 102,800 242,800		242,800		F01	1	0.00 5,045.86 2,522.93
5	163.04 100 C2405	AKA B 163.E .0000 AC	2	HART, JOHN 2405 TUDOR COURT HILLSBOROUGH, NJ 2405 TUDOR COURT	1175 08844 PD / 86	140,000 110,300 250,300		250,300	V1 1	F01	1	250.00 4,974.31 2,487.16
6	163.04 100 C2406	.0000 AC	2	FERUCCI, SUZANNE & ANTHONY 2406 TUDOR COURT HILLSBOROUGH, NJ 2406 TUDOR COURT	08844 PD / 86	140,000 112,000 252,000		252,000		F01	1	0.00 5,266.57 2,633.29
7	163.04 100 C2407	AKA B 163.E .0000 AC	2	WILLIAMS, NICK & FRANK, HILLARY 2407 TUDOR COURT HILLSBOROUGH, NJ 2407 TUDOR COURT	08844 PD / 86	140,000 106,400 246,400		246,400		F01	1	0.00 5,132.73 2,566.37
8	163.04 100 C2408	AKA B 163.E .0000 AC	2	QUIRK, ROBERT P & CHERYL A 2408 TUDOR COURT HILLSBOROUGH, NJ 2408 TUDOR COURT	08844 PD / 86	140,000 100,200 240,200		240,200		F01	1	0.00 4,989.51 2,494.76
9	163.04 100 C2501	AKA B 163.E .0000 AC	2	SOUTO, PAMELA J 2501 BALMORAL COURT HILLSBOROUGH, NJ 2501 BALMORAL COURT	08844 PD / 86	140,000 127,500 267,500		267,500		F01	1	0.00 5,637.55 2,818.78
10	163.04 100 C2502	AKA B 163.E .0000 AC	2	CALVO, DANA 2502 BALMORAL COURT HILLSBOROUGH, NJ 2502 BALMORAL COURT	08844 PD / 86	140,000 124,400 264,400		264,400		F01	1	0.00 5,562.42 2,781.21
11	163.04 100 C2503	AKA B 163.E .0000 AC	2	GLENNON, STEPHEN & SUNDRA 2503 BALMORAL COURT HILLSBOROUGH, NJ 2503 BALMORAL COURT	08844 PD / 86	140,000 122,500 262,500		262,500		F01	1	0.00 5,517.80 2,758.90
12	163.04 100 C2504	AKA B 163.E .0000 AC	2	WOODS, MYRNA M H 2504 BALMORAL COURT HILLSBOROUGH, NJ 2504 BALMORAL COURT	08844 PD / 86	140,000 125,000 265,000		265,000		F01	1	0.00 5,578.85 2,789.43
13	163.04 100 C2505	AKA B 163.E .0000 AC	2	LING, CHERN-TAIN & CHEAU-CHYN TRSTS 14 MATTHEW ROAD HILLSBOROUGH, NJ 2505 BALMORAL COURT	08844 PD / 86	140,000 117,500 257,500		257,500		F01	1	0.00 5,398.06 2,699.03
14	163.04 100 C2506	AKA B 163.E .0000 AC	2	TUREK, PAULA 2506 BALMORAL COURT HILLSBOROUGH, NJ 2506 BALMORAL COURT	08844 PD / 86	140,000 125,100 265,100		265,100		F01	1	0.00 5,581.20 2,790.60
Page Totals				V3 750		1,960,000 1,643,600	0	3,603,600				Block: 163.04 Lot: 100

1	2	3	4	5	6	7	8	9	10	11		
Line	Block No Lot No. Qualification Account #	Land Dimensions Building Description Additional Lots Acreage	Prop Class	Owner's Name Address City State Property Location	Billing Code Zip Code Zoning/Tax Map Pg	Value	Exemptions Code Amount	Net Taxable Value	Deductions Code No Owners	Special Tax Codes	Num Units	Deduction Amt 2021 Tax 2022 1st
						Land Improvemnt Total						
1	163.04 100 C2507	AKA B 163EW .0000 AC	2	SOLAREK, SAMUEL 2507 BALMORAL COURT HILLSBROUGH, NJ 2507 BALMORAL COURT	08844 PD / 86	140,000 136,600 276,600		276,600		F01	1	0.00 5,853.57 2,926.79
2	163.04 100 C2508	AKA B 163.E .0000 AC	2	MOOTHEATH, ARUN & REMMYA R 2508 BALMORAL COURT HILLSBOROUGH, NJ 2508 BALMORAL COURT	08844 PD / 86	140,000 136,700 276,700		276,700		F01	1	0.00 5,855.91 2,927.96
3	163.04 100 C2601	AKA B163.E .0000 AC	2	KRETCHMAR, BARBRA 2601 BALMORAL COURT HILLSBOROUGH, NJ 2601 BALMORAL COURT	08844 PD / 86	140,000 105,000 245,000		245,000	S1 1	F01	1	250.00 4,849.86 2,424.93
4	163.04 100 C2602	AKA B 163.E .0000 AC	2	CANNATA, JOSEPH 2602 BALMORAL COURT HILLSBOROUGH, NJ 2602 BALMORAL COURT	08844 PD / 86	140,000 111,200 251,200		251,200		F01	1	0.00 5,245.43 2,622.72
5	163.04 100 C2603	AKA B 163.E .0000 AC	2	DUNN, BARBARA 2603 BALMORAL COURT HILLSBOROUGH, NJ 2603 BALMORAL COURT	08844 PD / 86	140,000 106,700 246,700		246,700		F01	1	0.00 5,139.78 2,569.89
6	163.04 100 C2604	AKA B 163.E .0000 AC	2	CURRY, CAREN P 2604 BALMORAL COURY HILLSBOROUGH, NJ 2604 BALMORAL COURT	08844 PD / 86	140,000 107,400 247,400		247,400		F01	1	0.00 5,153.87 2,576.94
7	163.04 100 C2605	AKA B 163.E .0000 AC	2	ADAMS, DENISE R TRUSTEE 2605 BALMORAL CT HILLSBOROUGH, NJ 2605 BALMORAL COURT	08844 PD / 86	140,000 119,200 259,200		259,200		F01	1	0.00 5,437.97 2,718.99
8	163.04 100 C2606	AKA B 163.E .0000 AC	2	BORISENKO, MAKISM 2606 BALMORAL CT HILLSBOROUGH, NJ 2606 BALMORAL COURT	08844 PD / 86	140,000 117,800 257,800		257,800		F01	1	0.00 5,365.19 2,682.60
9	163.04 100 C2701	AKA B 163.E .0000 AC	2	KOEBERL, JOSEPH M II& BRANDEE ADAMS 2701 BALMORAL COURT HILLSBOROUGH, NJ 2701 BALMORAL COURT	08844 PD / 86	140,000 116,100 256,100		256,100		F01	1	0.00 5,362.83 2,681.42
10	163.04 100 C2702	AKA B 163.E .0000 AC	2	KAROUSATOS, N S & GLENNON, G E 2702 BALMORAL COURT HILLSBOROUGH, NJ 2702 BALMORAL COURT	08844 PD / 86	140,000 101,700 241,700		241,700		F01	1	0.00 5,020.02 2,510.01
11	163.04 100 C2703	AKA B 163.E .0000 AC	2	LAWRENCE, PAULA E 2703 BALMORAL COURT HILLSBOROUGH, NJ 2703 BALMORAL COURT	4440 08844 PD / 86	140,000 100,900 240,900		240,900		F01	1	0.00 5,001.24 2,500.62
12	163.04 100 C2704	AKA B 163.E .0000 AC	2	SINGH, DHARMINDER 2704 BALMORAL COURT HILLSBOROUGH, NJ 2704 BALMORAL COURT	08844 PD / 86	140,000 100,700 240,700		240,700		F01	1	0.00 4,963.67 2,481.84
13	163.04 100 C2705	AKA B 163.E .0000 AC	2	DELGADO, MARITZA 2705 BALMORAL COURT HILLSBOROUGH, NJ 2705 BALMORAL COURT	08844 PD / 86	140,000 110,100 250,100		250,100		F01	1	0.00 5,219.61 2,609.81
14	163.04 100 C2706	AKA B 163.E .0000 AC	2	DRAKE, MARY 2706 BALMORAL COURT HILLSBOROUGH, NJ 2706 BALMORAL COURT	1175 08844 PD / 86	140,000 107,400 247,400		247,400		F01	1	0.00 5,158.56 2,579.28
Page Totals				S1 250		1,960,000 1,577,500	0	3,537,500				Block: 163.04 Lot: 100

1	2	3	4	5	6	7	8	9	10	11		
Line	Block No Lot No. Qualification Account #	Land Dimensions Building Description Additional Lots Acreage	Prop Class	Owner's Name Address City State Property Location	Billing Code Zip Code Zoning/Tax Map Pg	Value	Exemptions Code Amount	Net Taxable Value	Deductions Code No Owners	Special Tax Codes	Num Units	Deduction Amt 2021 Tax 2022 1st
						Land Improvemnt Total						
1	163.04 100 C2707	AKA B 163.E .0000 AC	2	MARIN-AVILES,JOHAN A & RAMIREZ,ROSA 2707 BALMORAL COURT HILLSBOROUGH, NJ 2707 BALMORAL COURT	08844 PD / 86	140,000 117,700 257,700		257,700		F01	1	0.00 5,402.75 2,701.38
2	163.04 100 C2708	AKA B 163.E .0000 AC	2	NYIRADI, ATTILA 2708 BALMORAL COURT HILLSBOROUGH, NJ 2708 BALMORAL COURT	08844 PD / 86	140,000 113,800 253,800		253,800		F01	1	0.00 5,308.83 2,654.42
3	163.04 100 C2801	AKA B 163.E .0000 AC	2	DESVOUSGES, PETER 2801 BALMORAL COURT HILLSBOROUGH, NJ 2801 BALMORAL COURT	08844 PD / 86	140,000 120,900 260,900		260,900		F01	1	0.00 5,480.23 2,740.12
4	163.04 100 C2802	AKA B 163.E .0000 AC	2	DELOS SANTOS, EDGARDO U & CECILIA I 2802 BALMORAL COURT HILLSBOROUGH, NJ 2802 BALMORAL COURT	08844 PD / 86	140,000 101,300 241,300		241,300		F01	1	0.00 5,010.63 2,505.32
5	163.04 100 C2803	AKA B 163.E .0000 AC	2	RIZZO, APRIL 2803 BALMORAL COURT HILLSBOROUGH, NJ 2803 BALMORAL COURT	08844 PD / 86	140,000 106,800 246,800		246,800		F01	1	0.00 5,139.78 2,569.89
6	163.04 100 C2804	LIFE ESTATE .0000 AC	2	DELUCA, VINCENT & ISABEL 2804 BALMORAL COURT HILLSBOROUGH, NJ 2804 BALMORAL COURT	08844 PD / 86	140,000 107,000 247,000		247,000		F01	1	0.00 5,146.82 2,573.41
7	163.04 100 C2805	AKA B 163.E .0000 AC	2	WIGGINS, CYNTHIA 2805 BALMORAL COURT HILLSBOROUGH, NJ 2805 BALMORAL COURT	08844 PD / 86	140,000 108,700 248,700		248,700		F01	1	0.00 5,186.74 2,593.37
8	163.04 100 C2806	AKA B 163.E .0000 AC	2	MASELLI, MONICA L. 2806 BALMORAL COURT HILLSBOROUGH, NJ 2806 BALMORAL COURT	1175 08844 PD / 86	140,000 110,600 250,600		250,600		F01	1	0.00 5,231.34 2,615.67
9	163.04 100 C2901	AKA B 163.E .0000 AC	2	LING, CHERN-TAIN & CHEAU-CHYN TRSTS 14 MATTHEW ROAD HILLSBOROUGH, NJ 2901 CROMWELL COURT	08844 PD / 86	140,000 107,000 247,000		247,000		F01	1	0.00 5,146.82 2,573.41
10	163.04 100 C2902	AKA B 163.E .0000 AC	2	PANDYA, SONAL 2902 CROMWELL CT HILLSBOROUGH, NJ 2902 CROMWELL COURT	08844-5014 PD / 86	140,000 88,800 228,800		228,800		F01	1	0.00 5,245.43 2,622.72
11	163.04 100 C2903	AKA B 163.E .0000 AC	2	METZ, HENRY F & MAIRA C 2903 CROMWELL COURT HILLSBOROUGH, NJ 2903 CROMWELL COURT	08844 PD / 86	140,000 106,300 246,300		246,300		F01	1	0.00 5,128.03 2,564.02
12	163.04 100 C2904	AKA B 163.E .0000 AC	2	DI MAURO, ANTHONY 289 HAWTHORNE LANE BARNEGET, NJ 2904 CROMWELL COURT	08005 PD / 86	140,000 103,100 243,100		243,100		F01	1	0.00 5,050.55 2,525.28
13	163.04 100 C2905	.0000 AC	2	HASANOVIC, SENAID & CAZIBA 2905 CROMWELL COURT HILLSBOROUGH, NJ 2905 CROMWELL COURT	08844 PD / 86	140,000 108,900 248,900		248,900		F01	1	0.00 5,191.43 2,595.72
14	163.04 100 C2906	AKA B 163.E .0000 AC	2	HUSKIC, CAZIM & GORDANA 2906 CROMWELL COURT HILLSBOROUGH, NJ 2906 CROMWELL COURT	08844 PD / 86	140,000 115,200 255,200		255,200		F01	1	0.00 5,341.71 2,670.86
Page Totals						1,960,000 1,516,100	0	3,476,100				Block: 163.04 Lot: 100

1	2	3	4	5	6	7	8	9	10	11		
Line	Block No Lot No. Qualification Account #	Land Dimensions Building Description Additional Lots Acreage	Prop Class	Owner's Name Address City State Property Location	Billing Code Zip Code Zoning/Tax Map Pg	Value	Exemptions Code Amount	Net Taxable Value	Deductions Code No Owners	Special Tax Codes	Num Units	Deduction Amt 2021 Tax 2022 1st
						Land Improvemnt Total						
1	163.04 100 C3001	AKA B 163.E .0000 AC	2	CHABARI, KAREN K 57 WESTON ROAD HILLSBOROUGH, NJ 3001 CROMWELL COURT	08844 PD / 86	90,000 112,500 202,500		202,500		F01	1	0.00 4,097.27 2,048.64
2	163.04 100 C3002	AKA B 163.E .0000 AC	2	KISSELL, JOHN A III & NANCY J 3002 CROMWELL COURT HILLSBOROUGH, NJ 3002 CROMWELL COURT	08844 PD / 86	90,000 78,400 168,400		168,400		F01	1	0.00 3,329.46 1,664.73
3	163.04 100 C3003	AKA B 163.E .0000 AC	2	MCNERNEY, MICHAEL J 3003 CROMWELL COURT HILLSBOROUGH, NJ 3003 CROMWELL COURT	08844 PD / 86	90,000 82,200 172,200		172,200		F01	1	0.00 3,496.18 1,748.09
4	163.04 100 C3004	AKA B 163.E .0000 AC	2	DIAZ, LILLIAN 3004 CROMWELL COURT HILLSBOROUGH, NJ 3004 CROMWELL COURT	08844 PD / 86	90,000 65,000 155,000		155,000		F01	1	0.00 3,089.97 1,544.99
5	163.04 100 C3005	AKA B 163.E .0000 AC	2	GIANINO, CHRISTINE 3005 CROMWELL COURT HILLSBOROUGH, NJ 3005 CROMWELL COURT	08844 PD / 86	90,000 86,900 176,900		176,900		F01	1	0.00 3,608.88 1,804.44
6	163.04 100 C3006	AKA B 163.E .0000 AC	2	MORAN, TARA 3006 CROMWELL COURT HILLSBOROUGH, NJ 3006 CROMWELL COURT	08844 PD / 86	90,000 61,800 151,800		151,800		F01	1	0.00 3,014.83 1,507.42
7	163.04 100 C3007	AKA B 163.E .0000 AC	2	SINGH, TEJINDER & HARMINDER 3007 CROMWELL COURT HILLSBOROUGH, NJ 3007 CROMWELL COURT	08844 PD / 86	140,000 99,800 239,800		239,800		F01	1	0.00 4,975.42 2,487.71
8	163.04 100 C3008	AKA B 163.E .0000 AC	2	MAZERKVECH, EDWARD 3008 CROMWELL COURT HILLSBOROUGH, NJ 3008 CROMWELL COURT	1175 08844 PD / 86	140,000 105,000 245,000		245,000		F01	1	0.00 5,099.86 2,549.93
9	163.04 100 C3011	AKA B 163.E .0000 AC	2	KUBILUS, ALBERT 3011 CROMWELL COURT HILLSBOROUGH, NJ 3011 CROMWELL COURT	08844 PD / 86	90,000 83,400 173,400		173,400		F01	1	0.00 3,524.35 1,762.18
10	163.04 100 C3012	AKA B 163.E .0000 AC	2	DUDAKA, SHYAM SUNDAR & KARUNA 3012 CROMWELL COURT HILLSBOROUGH, NJ 3012 CROMWELL COURT	08844 PD / 86	90,000 63,100 153,100		153,100		F01	1	0.00 3,045.36 1,522.68
11	163.04 100 C3013	AKA B 163.E .0000 AC	2	PATEL, ALPA & NILESH 37 MEADOWBROOK DRIVE EIDSON, NJ 3013 CROMWELL COURT	08837 PD / 86	90,000 87,800 177,800		177,800		F01	1	0.00 3,630.01 1,815.01
12	163.04 100 C3014	AKA B 163.E .0000 AC	2	DZVILESKI, TED S TRUSTEE 241 FAIRFIELD LANE HILLSBOROUGH, NJ 3014 CROMWELL COURT	08844 PD / 86	90,000 61,800 151,800		151,800		F01	1	0.00 3,014.83 1,507.42
13	163.04 100 C3015	AKA B 163.E .0000 AC	2	SABATINI, JORGE L & SILVIA 3015 CROMWELL COURT HILLSBOROUGH, NJ 3015 CROMWELL COURT	08844 PD / 86	90,000 85,900 175,900		175,900		F01	1	0.00 3,583.05 1,791.53
14	163.04 100 C3016	AKA B 163.E .0000 AC	2	CONFORTI, JACQUELYN 3016 CROMWELL COURT HILLSBOROUGH, NJ 3016 CROMWELL COURT	08844 PD / 86	90,000 65,800 155,800		155,800		F01	1	0.00 3,108.75 1,554.38
Page Totals						1,360,000 1,139,400	0	2,499,400				Block: 163.04 Lot: 100

1	2	3	4	5	6	7	8	9	10	11		
Line	Block No Lot No. Qualification Account #	Land Dimensions Building Description Additional Lots Acreage	Prop Class	Owner's Name Address City State Property Location	Billing Code Zip Code Zoning/Tax Map Pg	Value	Exemptions Code Amount	Net Taxable Value	Deductions Code No Owners	Special Tax Codes	Num Units	Deduction Amt 2021 Tax 2022 1st
						Land Improvemnt Total						
1	163.04 100 C3101	AKA B 163.E .0000 AC	2	PERRINE, DAVID 3101 CROMWELL COURT HILLSBOROUGH, NJ 3101 CROMWELL COURT	08844 PD / 86	90,000 87,000 177,000		177,000		F01	1	0.00 3,611.22 1,805.61
2	163.04 100 C3102	AKA B 163.E .0000 AC	2	ROSATO, PETER C 3102 CROMWELL COURT HILLSBOROUGH, NJ 3102 CROMWELL COURT	08844 PD / 86	90,000 61,800 151,800		151,800		F01	1	0.00 3,014.83 1,507.42
3	163.04 100 C3103	AKA B 163.E .0000 AC	2	VARJU, DIANE P 3103 CROMWELL COURT HILLSBOROUGH, NJ 3103 CROMWELL COURT	08844 PD / 86	90,000 91,100 181,100		181,100		F01	1	0.00 3,709.84 1,854.92
4	163.04 100 C3104	AKA B 163.E .0000 AC	2	CHEN, HAO 3104 CROMWELL CT HILLSBOROUGH, NJ 3104 CROMWELL COURT	08844 PD / 86	90,000 42,400 132,400		132,400		F01	1	0.00 2,754.21 1,377.11
5	163.04 100 C3105	.0000 AC	2	LAIKO, MICHAEL J 3105 CROMWELL COURT HILLSBOROUGH, NJ 3105 CROMWELL COURT	08844 PD / 86	90,000 91,500 181,500		181,500		F01	1	0.00 3,716.89 1,858.45
6	163.04 100 C3106	AKA B 163.E .0000 AC	2	PAVENSKI, JAMES 3106 CROMWELL COURT HILLSBOROUGH, NJ 3106 CROMWELL COURT	08844 PD / 86	90,000 65,800 155,800		155,800		F01	1	0.00 3,108.75 1,554.38
7	163.04 100 C3107	AKA B 163.E .0000 AC	2	KOPPA, SCOTT D & KAREN L 374 BEDENS BROOK ROAD SKILLMAN, NJ 08558 3107 CROMWELL COURT	1175 08502 PD / 86	90,000 108,700 198,700		198,700		F01	1	0.00 4,012.74 2,006.37
8	163.04 100 C3108	AKA B 163.E .0000 AC	2	KRIDAN INVESTMENTS, LLC 268 FAIRFIELD LANE HILLSBOROUGH, NJ 3108 CROMWELL COURT	08844 PD / 86	90,000 79,400 169,400		169,400		F01	1	0.00 3,350.60 1,675.30
9	163.04 100 C3111	AKA B 163.E .0000 AC	2	PFITZENMAYER, KATHLEEN 3111 CROMWELL COURT HILLSBOROUGH, NJ 3111 CROMWELL COURT	08844 PD / 86	90,000 83,100 173,100		173,100		F01	1	0.00 3,517.30 1,758.65
10	163.04 100 C3112	AKA B 163.E .0000 AC	2	GREENSTEIN, LINDA 3112 CROMWELL COURT HILLSBOROUGH, NJ 3112 CROMWELL COURT	08844 PD / 86	90,000 67,000 157,000		157,000		F01	1	0.00 3,139.28 1,569.64
11	163.04 100 C3113	AKA B 163.E .0000 AC	2	MALIK, DILSHAD & CHAUDHRY, SAJIDA 3113 CROMWELL COURT HILLSBOROUGH, NJ 3113 CROMWELL COURT	08844 PD / 86	90,000 88,100 178,100		178,100		F01	1	0.00 3,637.06 1,818.53
12	163.04 100 C3114	AKA B 163.E .0000 AC	2	LAZORCHAK, KATHLEEN 315 WATIES DRIVE MURRELLS INLET, SC 3114 CROMWELL COURT	29576 PD / 86	90,000 61,800 151,800		151,800		F01	1	0.00 3,014.83 1,507.42
13	163.04 100 C3115	AKA B 163.E .0000 AC	2	BARDAR, DANIEL G 3115 CROMWELL COURT HILLSBOROUGH, NJ 3115 CROMWELL COURT	08844 PD / 86	90,000 86,900 176,900		176,900		F01	1	0.00 3,608.88 1,804.44
14	163.04 100 C3116	AKA B 163.E .0000 AC	2	WEISLO, EDWARD, JR 24 KENTWORTH COURT FLEMINGTON NJ 3116 CROMWELL COURT	08822 PD / 86	90,000 61,800 151,800		151,800		F01	1	0.00 3,014.83 1,507.42
Page Totals						1,260,000 1,076,400	0	2,336,400				Block: 163.04 Lot: 100

1	2	3	4	5	6	7	8	9	10	11		
Line	Block No Lot No. Qualification Account #	Land Dimensions Building Description Additional Lots Acreage	Prop Class	Owner's Name Address City State Property Location	Billing Code Zip Code Zoning/Tax Map Pg	Value	Exemptions Code Amount	Net Taxable Value	Deductions Code No Owners	Special Tax Codes	Num Units	Deduction Amt 2021 Tax 2022 1st
						Land Improvemnt Total						
1	163.04 100 C3117	AKA B 163.E .0000 AC	2	RIOS, JUAN C 3117 CROMWELL COURT HILLSBOROUGH, NJ 3117 CROMWELL COURT	08844 PD / 86	90,000 115,700 205,700		205,700		F01	1	0.00 4,170.05 2,085.03
2	163.04 100 C3118	.0000 AC	2	PARIKH REAL ESTATE NORTHEAST, LLC 23 DAVENPORT WAY HILLSBOROUGH, NJ 3118 CROMWELL COURT	08844 PD / 86	90,000 80,900 170,900		170,900		F01	1	0.00 3,383.47 1,691.74
3	163.04 100 P0001	31.5490 APPORTIONED COMMON ELEMENTS 31.5490 AC	15F	KIMBERWYCK II ASSOC C/O TAYLOR MANG P O BOX 48077 NEWARK, NJ KIMBERWYCK	07101-4877 PD / 86	0 0 0		*Exempt*		F01	1	0.00 0.00 0.00
4	163.05 1	155X278 15F R 2AG AKA B 163.C .9892 AC	2	IQBAL, RANA H & AHMAD, AMNA T 469 AMWELL ROAD HILLSBOROUGH, NJ 469 AMWELL ROAD	08844 HOO / 89	170,000 155,300 325,300		325,300		F01	1	0.00 7,555.86 3,777.93
5	163.05 1.01 C1001	LOWER UNIT .0000 AC	2	CHOPRA, ASHOK 808 EVES DR, UNIT 1-A HILLSBOROUGH, NJ 808 EVES DRIVE 1A	08844 PD / 89	70,000 112,300 182,300		182,300		F01	1	0.00 3,928.21 1,964.11
6	163.05 1.01 C1002	LOWER UNIT .0000 AC	2	CANNATELLI, AMELIA & ANTHONY 808 EVES DR 1B HILLSBOROUGH, NJ 808 EVES DRIVE 1B	08844 PD / 89	70,000 65,000 135,000		135,000		F01	1	0.00 2,826.99 1,413.50
7	163.05 1.01 C1003	LOWER UNIT .0000 AC	2	FOGLE, FREDERIC D & SUSIE F 2 OVERLOOK LANE MENDHAM, NJ 808 EVES DRIVE 2C	07945 PD / 89	70,000 63,800 133,800		133,800		F01	1	0.00 2,826.99 1,413.50
8	163.05 1.01 C1004	LOWER UNIT .0000 AC	2	OLSON, GAYLORD G & MIHAELA E 273 JEFFERSON ROAD PRINCETON, NJ 808 EVES DRIVE 2D	08540 PD / 89	70,000 59,900 129,900		129,900		F01	1	0.00 2,733.07 1,366.54
9	163.05 1.01 C1005	LOWER UNIT .0000 AC	2	O'NEIL, DENNIS 808 EVES DRIVE 3E HILLSBOROUGH, NJ 808 EVES DRIVE 3E	08844 PD / 89	70,000 65,000 135,000		135,000		F01	1	0.00 2,855.17 1,427.59
10	163.05 1.01 C1006	LOWER UNIT .0000 AC	2	CHENG, WILLIAM S 808 EVES DRIVE 3F HILLSBOROUGH, NJ 808 EVES DRIVE 3F	08844 PD / 89	70,000 107,700 177,700		177,700		F01	1	0.00 3,881.25 1,940.63
11	163.05 1.01 C1007	LOWER UNIT .0000 AC	2	MAI, DEBORAH L 808 EVES DRIVE 3G HILLSBOROUGH, NJ 808 EVES DRIVE 3G	1175 08844 PD / 89	70,000 65,000 135,000		135,000		F01	1	0.00 2,855.17 1,427.59
12	163.05 1.01 C1008	LOWER UNIT .0000 AC	2	RUDY, JAMES 808 EVES DRIVE 2H HILLSBOROUGH, NJ 808 EVES DRIVE 2H	08844 PD / 89	70,000 63,800 133,800		133,800		F01	1	0.00 2,826.99 1,413.50
13	163.05 1.01 C1009	LOWER UNIT .0000 AC	2	PARIHAR, VIKRAM 808 EVES DRIVE 2I HILLSBOROUGH, NJ 808 EVES DRIVE 2I	08844 PD / 89	70,000 59,900 129,900		129,900		F01	1	0.00 2,733.07 1,366.54
14	163.05 1.01 C1010	LOWER UNIT .0000 AC	2	MATHEWSON, JENNA 808 EVES DRIVE 1J HILLSBOROUGH, NJ 808 EVES DRIVE 1J	08844 PD / 89	70,000 65,000 135,000		135,000		F01	1	0.00 2,855.17 1,427.59
Page Totals						1,050,000 1,079,300	0	2,129,300				Block: 163.05 Lot: 1.01

1	2	3	4	5	6	7	8	9	10	11		
Line	Block No Lot No. Qualification Account #	Land Dimensions Building Description Additional Lots Acreage	Prop Class	Owner's Name Address City State Property Location	Billing Code Zip Code Zoning/Tax Map Pg	Value	Exemptions Code Amount	Net Taxable Value	Deductions Code No Owners	Special Tax Codes	Num Units	Deduction Amt 2021 Tax 2022 1st
						Land Improvemnt Total						
1	163.05 1.01 C1020	UPPER UNIT .0000 AC	2	PATRICK, ALVARO 808 EVES DR UNIT 1K HILLSBOROUGH, NJ 808 EVES DRIVE 1K	08844 PD / 89	70,000 99,400 169,400		169,400		F01	1	0.00 3,681.66 1,840.83
2	163.05 1.01 C1021	UPPER UNIT .0000 AC	2	SOLOMITA, BRIAN D 808 EVES DRIVE 1L HILLSBOROUGH, NJ 808 EVES DRIVE 1L	08844 PD / 89	70,000 63,800 133,800		133,800		F01	1	0.00 2,826.99 1,413.50
3	163.05 1.01 C1022	UPPER UNIT .0000 AC	2	ILLARIO, MARK M 808 EVES DRIVE HILLSBOROUGH, NJ 808 EVES DRIVE 2M	08844 PD / 89	70,000 68,900 138,900		138,900		F01	1	0.00 2,946.75 1,473.38
4	163.05 1.01 C1023	UPPER UNIT .0000 AC	2	JENSEN, PAUL H 808 EVES DRIVE 2N HILLSBOROUGH, NJ 808 EVES DRIVE 2N	1175 08844 PD / 89	70,000 56,100 126,100		126,100		F01	1	0.00 2,641.51 1,320.76
5	163.05 1.01 C1024	UPPER UNIT .0000 AC	2	AARON, FOLAKE 808 EVES DRIVE 3O HILLSBOROUGH, NJ 808 EVES DRIVE 3O	08844 PD / 89	70,000 59,900 129,900		129,900		F01	1	0.00 2,733.07 1,366.54
6	163.05 1.01 C1025	UPPER UNIT .0000 AC	2	TROGDON, JANIS & ANDERSON, ROBERT 808 EVES DRIVE 3P HILLSBOROUGH, NJ 808 EVES DRIVE 3P	08844 PD / 89	70,000 105,800 175,800		175,800		F01	1	0.00 3,834.29 1,917.15
7	163.05 1.01 C1026	UPPER UNIT .0000 AC	2	CABEZAS, ALBERTO & MARITZA U 808 EVES DRIVE 3Q HILLSBOROUGH, NJ 808 EVES DRIVE 3Q	08844 PD / 89	70,000 68,900 138,900		138,900		F01	1	0.00 2,946.75 1,473.38
8	163.05 1.01 C1027	UPPER UNIT .0000 AC	2	FINKEL, JAMES C 808 EVES DRIVE 2R HILLSBOROUGH, NJ 808 EVES DRIVE 2R	08844 PD / 89	70,000 62,300 132,300		132,300		F01	1	0.00 2,789.42 1,394.71
9	163.05 1.01 C1028	UPPER UNIT .0000 AC	2	SIXT, ERNEST & LIZA 1309 ORCHARD DRIVE HILLSBOROUGH, NJ 808 EVES DRIVE 2S	08844 PD / 89	70,000 63,800 133,800		133,800		F01	1	0.00 2,826.99 1,413.50
10	163.05 1.01 C1029	UPPER UNIT .0000 AC	2	FALCONE, MICHAEL 808 EVES DRIVE 1T HILLSBOROUGH, NJ 808 EVES DRIVE 1T	08844 PD / 89	70,000 65,000 135,000		135,000		F01	1	0.00 2,855.17 1,427.59
11	163.05 1.01 C1101	.0000 AC	2	ELEFANTE, DIANE 595-1 AUTEN ROAD HILLSBOROUGH, NJ 595-1 AUTEN ROAD	08844 PD / 89	105,000 128,100 233,100		233,100		F01	1	0.00 4,548.08 2,274.04
12	163.05 1.01 C1102	AKA B 163.D .0000 AC	2	AULETTA, RICHARD & HESTER 54 OAK TERRACE HILLSBOROUGH, NJ 595-2 AUTEN ROAD	08844 PD / 89	105,000 84,100 189,100		189,100		F01	1	0.00 4,019.78 2,009.89
13	163.05 1.01 C1103	AKA B 163.D .0000 AC	2	ALAVENA, DANIELLE M 595-3 AUTEN ROAD HILLSBOROUGH, NJ 595-3 AUTEN ROAD	08844 PD / 89	105,000 125,100 230,100		230,100		F01	1	0.00 4,484.68 2,242.34
14	163.05 1.01 C1104	AKA B 163.D .0000 AC	2	DENING, KAMILLA 595-4 AUTEN ROAD HILLSBOROUGH, NJ 595-4 AUTEN ROAD	08844 PD / 89	105,000 86,800 191,800		191,800		F01	1	0.00 4,148.92 2,074.46
Page Totals						1,120,000 1,138,000	0	2,258,000				Block: 163.05 Lot: 1.01

1	2	3	4	5	6	7	8	9	10	11		
Line	Block No Lot No. Qualification Account #	Land Dimensions Building Description Additional Lots Acreage	Prop Class	Owner's Name Address City State Property Location	Billing Code Zip Code Zoning/Tax Map Pg	Value	Exemptions Code Amount	Net Taxable Value	Deductions Code No Owners	Special Tax Codes	Num Units	Deduction Amt 2021 Tax 2022 1st
						Land Improvemnt Total						
1	163.05 1.01 C1105	AKA B 163.D .0000 AC	2	MURAWSKI, BRITTANY 595-5 AUTEN ROAD HILLSBOROUGH, NJ 595-5 AUTEN ROAD	08844 PD / 89	105,000 85,600 190,600		190,600		F01	1	0.00 4,055.00 2,027.50
2	163.05 1.01 C1106	AKA B 163.D .0000 AC	2	GAIKWAD, JAGANNATH 14 FISHER DRIVE HILLSBOROUGH, NJ 595-6 AUTEN ROAD	08844 PD / 89	105,000 86,500 191,500		191,500		F01	1	0.00 4,073.79 2,036.90
3	163.05 1.01 C1107	AKA B 163.D .0000 AC	2	GARDEN STATE PROPERTY MGMT VI LLC P O BOX 334 BASKING RIDGE, NJ 595-7 AUTEN ROAD	07920 PD / 89	105,000 94,200 199,200		199,200		F01	1	0.00 4,259.27 2,129.64
4	163.05 1.01 C1201	AKA B 163.D .0000 AC	2	AGARWAL, RASHMI & PODDAR, S 597-1 AUTEN ROAD HILLSBOROUGH, NJ 597-1 AUTEN ROAD	08844 PD / 89	105,000 89,600 194,600		194,600		F01	1	0.00 4,148.92 2,074.46
5	163.05 1.01 C1202	AKA B 163.D .0000 AC	2	AGUILAR, FATIMA 597-2 AUTEN ROAD HILLSBOROUGH, NJ 597-2 AUTEN ROAD	08844 PD / 89	105,000 83,100 188,100		188,100		F01	1	0.00 3,993.95 1,996.98
6	163.05 1.01 C1203	AKA B 163.D .0000 AC	2	MIZICKA, MICHAELA & VLADMIMIR 597-3 AUTEN ROAD HILLSBOROUGH, NJ 597-3 AUTEN ROAD	08844 PD / 89	105,000 128,900 233,900		233,900		F01	1	0.00 4,578.60 2,289.30
7	163.05 1.01 C1204	AKA B 163.D .0000 AC	2	SIMMENROTH, BARBARA 597-4 AUTEN ROAD HILLSBOROUGH, NJ 597-4 AUTEN ROAD	08844 PD / 89	105,000 89,600 194,600		194,600		F01	1	0.00 4,148.92 2,074.46
8	163.05 1.01 C1205	AKA B 163.D .0000 AC	2	CARDONE, SABRINA L. 597-5 AUTEN ROAD HILLSBOROUGH, NJ 597-5 AUTEN ROAD	08844 PD / 89	105,000 83,100 188,100		188,100		F01	1	0.00 3,993.95 1,996.98
9	163.05 1.01 C1206	AKA B 163.D .0000 AC	2	ABINALES, EDGARDO & ELENITA 597-6 AUTEN ROAD HILLSBOROUGH, NJ 597-6 AUTEN ROAD	08844 PD / 89	105,000 89,600 194,600		194,600		F01	1	0.00 4,148.92 2,074.46
10	163.05 1.01 C1301	AKA B 163.D .0000 AC	2	LEE, ERICKA 587-1 AUTEN ROAD HILLSBOROUGH, NJ 587-1 AUTEN ROAD	08844 PD / 89	105,000 91,200 196,200		196,200		F01	1	0.00 4,188.83 2,094.42
11	163.05 1.01 C1302	AKA B 163.D .0000 AC	2	NURSE, KAREEM 587-2 AUTEN ROAD HILLSBOROUGH, NJ 587-2 AUTEN ROAD	08844 PD / 89	105,000 84,100 189,100		189,100		F01	1	0.00 4,017.43 2,008.72
12	163.05 1.01 C1303	AKA B 163.D .0000 AC	2	CONWAY, EDWARD, F III & DARLENE L 587-3 AUTEN ROAD HILLSBOROUGH, NJ 587-3 AUTEN ROAD	08844 PD / 89	105,000 84,100 189,100		189,100		F01	1	0.00 4,017.43 2,008.72
13	163.05 1.01 C1304	AKA B 163.D .0000 AC	2	SYLA, HAMD I & AGIM 131 BREE COURT HILLSBOROUGH, NJ 587-4 AUTEN ROAD	08844 PD / 89	105,000 100,600 205,600		205,600		F01	1	0.00 4,409.54 2,204.77
14	163.05 1.01 C1401	AKA B 163.D .0000 AC	2	DESIERTO, CARMELO & ARLENE 591-1 AUTEN ROAD HILLSBOROUGH, NJ 591-1 AUTEN ROAD	08844 PD / 89	105,000 84,100 189,100		189,100		F01	1	0.00 4,019.78 2,009.89
Page Totals						1,470,000 1,274,300	0	2,744,300				Block: 163.05 Lot: 1.01

1	2	3	4	5	6	7	8	9	10	11		
Line	Block No Lot No. Qualification Account #	Land Dimensions Building Description Additional Lots Acreage	Prop Class	Owner's Name Address City State Property Location	Billing Code Zip Code Zoning/Tax Map Pg	Value	Exemptions Code Amount	Net Taxable Value	Deductions Code No Owners	Special Tax Codes	Num Units	Deduction Amt 2021 Tax 2022 1st
						Land Improvemnt Total						
1	163.05 1.01 C1402	AKA B 163.D .0000 AC	2	WENDROFF, MICHAEL 591-2 AUTEN ROAD HILLSBOROUGH, NJ 591-2 AUTEN ROAD	08844 PD / 89	105,000 80,500 185,500		185,500		F01	1	0.00 3,930.55 1,965.28
2	163.05 1.01 C1403	AKA B 163.D .0000 AC	2	LARA, LINDA L 591-3 AUTEN ROAD HILLSBOROUGH, NJ 591-3 AUTEN ROAD	08844 PD / 89	105,000 84,800 189,800		189,800		F01	1	0.00 4,036.22 2,018.11
3	163.05 1.01 C1404	AKA B 163.D .0000 AC	2	CODD, TONI 591-4 AUTEN ROAD HILLSBOROUGH, NJ 591-4 AUTEN ROAD	08844 PD / 89	105,000 83,600 188,600		188,600		F01	1	0.00 4,003.35 2,001.68
4	163.05 1.01 C1405	AKA B 163.D .0000 AC	2	BLANKE HOLDINGS, LLC 601 ROUTE 206 SU 26-354 HILLSBOROUGH, NJ 591-5 AUTEN ROAD	08844 PD / 89	105,000 95,000 200,000		200,000		F01	1	0.00 4,280.41 2,140.21
5	163.05 1.01 C1406	AKA B 163.D .0000 AC	2	MARTINEZ, MARIA L 591-6 AUTEN ROAD HILLSBOROUGH, NJ 591-6 AUTEN ROAD	08844 PD / 89	105,000 117,500 222,500		222,500		F01	1	0.00 4,334.41 2,167.21
6	163.05 1.01 C1407	AKA B 163.D .0000 AC	2	ZAKOWSKI, DANIELLE 591-7 AUTEN ROAD HILLSBOROUGH, NJ 591-7 AUTEN ROAD	08844 PD / 89	105,000 91,200 196,200		196,200		F01	1	0.00 4,188.83 2,094.42
7	163.05 1.01 C1408	AKA B 163.D .0000 AC	2	THOMAS-RYAN, HAZEL 591-8 AUTEN ROAD HILLSBOROUGH, NJ 591-8 AUTEN ROAD	08844 PD / 89	105,000 111,000 216,000		216,000		F01	1	0.00 4,207.62 2,103.81
8	163.05 1.01 C1501	AKA B 163.D .0000 AC	2	GRYKIEN, JUSTIN 585-1 AUTEN ROAD HILLSBOROUGH, NJ 585-1 AUTEN ROAD	08844 PD / 89	105,000 85,700 190,700		190,700		F01	1	0.00 4,057.34 2,028.67
9	163.05 1.01 C1502	AKA B 163.D .0000 AC	2	PUNTORNO, MAXINE 585-2 AUTEN ROAD HILLSBOROUGH, NJ 585-2 AUTEN ROAD	08844 PD / 89	105,000 67,500 172,500		172,500		F01	1	0.00 3,895.34 1,947.67
10	163.05 1.01 C1503	AKA B 163.D .0000 AC	2	KESTLINGER, MICHAEL 585-3 AUTEN ROAD HILLSBOROUGH, NJ 585-3 AUTEN ROAD	08844 PD / 89	105,000 84,100 189,100		189,100		F01	1	0.00 4,017.43 2,008.72
11	163.05 1.01 C1504	AKA B 163.D .0000 AC	2	ADAMS, JOY P 585-4 AUTEN ROAD HILLSBOROUGH, NJ 585-4 AUTEN ROAD	08844 PD / 89	105,000 89,600 194,600		194,600		F01	1	0.00 4,148.92 2,074.46
12	163.05 1.01 C1601	AKA B 163.D .0000 AC	2	RAMIREZ, PILAR 589-1 AUTEN ROAD HILLSBOROUGH, NJ 589-1 AUTEN ROAD	08844 PD / 89	105,000 91,200 196,200		196,200		F01	1	0.00 4,188.83 2,094.42
13	163.05 1.01 C1602	AKA B 163.D .0000 AC	2	MARQUEZ, GALO M 589-2 AUTEN ROAD HILLSBOROUGH, NJ 589-2 AUTEN ROAD	08844 PD / 89	105,000 85,600 190,600		190,600		F01	1	0.00 4,055.00 2,027.50
14	163.05 1.01 C1603	AKA B 163.D .0000 AC	2	MITTERHOFER, B & MITTERHOFER, D 589-3 AUTEN ROAD HILLSBOROUGH, NJ 589-3 AUTEN ROAD	08844 PD / 89	105,000 89,600 194,600		194,600		F01	1	0.00 4,148.92 2,074.46
Page Totals						1,470,000 1,256,900	0	2,726,900				Block: 163.05 Lot: 1.01

1	2	3	4	5	6	7	8	9	10	11		
Line	Block No Lot No. Qualification Account #	Land Dimensions Building Description Additional Lots Acreage	Prop Class	Owner's Name Address City State Property Location	Billing Code Zip Code Zoning/Tax Map Pg	Value	Exemptions Code Amount	Net Taxable Value	Deductions Code No Owners	Special Tax Codes	Num Units	Deduction Amt 2021 Tax 2022 1st
						Land Improvemnt Total						
1	163.05 1.01 C1604	AKA B 163.D .0000 AC	2	ESTES, ERIC H & ARIELLE & QUEVEDO 589-4 AUTEN ROAD HILLSBOROUGH, NJ 589-4 AUTEN ROAD	08844 PD / 89	105,000 145,300 250,300		250,300		F01	1	0.00 4,883.84 2,441.92
2	163.05 1.01 C1605	AKA B 163.D .0000 AC	2	MUSSO, PAOLA 589-5 AUTEN ROAD HILLSBOROUGH, NJ 589-5 AUTEN ROAD	08844 PD / 89	105,000 96,700 201,700		201,700		F01	1	0.00 4,317.98 2,158.99
3	163.05 1.01 C1701	AKA B 163.D .0000 AC	2	COX, YOLANDA 579-1 AUTEN ROAD HILLSBOROUGH, NJ 579-1 AUTEN ROAD	08844 PD / 89	105,000 87,300 192,300		192,300		F01	1	0.00 4,094.91 2,047.46
4	163.05 1.01 C1702	AKA B 163.D .0000 AC	2	FRIEDMAN, NADIA & DAVID 9 ROWE STREET BLOOMFIELD, NJ 579-2 AUTEN ROAD	07003 PD / 89	105,000 125,100 230,100		230,100		F01	1	0.00 4,484.68 2,242.34
5	163.05 1.01 C1703	AKA B 163.D .0000 AC	2	CUGLIARI, FRANK 579-3 AUTEN ROAD HILLSBOROUGH, NJ 579-3 AUTEN ROAD	08844 PD / 89	105,000 79,000 184,000		184,000	V1 1	F01	1	250.00 3,645.34 1,822.67
6	163.05 1.01 C1704	AKA B 163.D .0000 AC	2	MULLIGAN, FANNY 8 SHAW AVE. BRIDGEWATER, NJ 579-4 AUTEN ROAD	08807 PD / 89	105,000 84,100 189,100		189,100		F01	1	0.00 4,017.43 2,008.72
7	163.05 1.01 C1705	AKA B 163.D .0000 AC	2	WILSON, TAMARA 579-5 AUTEN ROAD HILLSBOROUGH, NJ 579-5 AUTEN ROAD	08844 PD / 89	105,000 88,500 193,500		193,500		F01	1	0.00 4,123.09 2,061.55
8	163.05 1.01 C1801	AKA B 163.D .0000 AC	2	IMPELLIZERI, ANTHONY T 583-1 AUTEN ROAD HILLSBOROUGH, NJ 583-1 AUTEN ROAD	4255 08844 PD / 89	105,000 89,600 194,600		194,600		F01	1	0.00 4,148.92 2,074.46
9	163.05 1.01 C1802	AKA B 163.D .0000 AC	2	CISZAK, BOGUSLAW & STEFANIA 583-2 AUTEN ROAD HILLSBOROUGH, NJ 583-2 AUTEN ROAD	08844 PD / 89	105,000 85,600 190,600		190,600		F01	1	0.00 4,055.00 2,027.50
10	163.05 1.01 C1803	AKA B 163.D .0000 AC	2	TRAN, CICI T 12 FERNWOOD STREET NASHUA, NH 583-3 AUTEN ROAD	03060 PD / 89	105,000 90,800 195,800		195,800		F01	1	0.00 4,177.10 2,088.55
11	163.05 1.01 C1804	AKA B 163.D .0000 AC	2	SHEPHERD, HESTER 54 OAK TERRACE HILLSBOROUGH, NJ 583-4 AUTEN ROAD	08844 PD / 89	105,000 78,600 183,600		183,600		F01	1	0.00 3,888.29 1,944.15
12	163.05 1.01 C1805	AKA B 163.D .0000 AC	2	SYLA, AGIM & HAMDI 583-5 AUTEN ROAD HILLSBOROUGH, NJ 583-5 AUTEN ROAD	08844 PD / 89	105,000 125,100 230,100		230,100		F01	1	0.00 4,484.68 2,242.34
13	163.05 1.01 C1908	AKA B 163.D .0000 AC	2	ARQUEDAS, MARJORIE 794-8 EVES DRIVE HILLSBOROUGH, NJ 794-8 EVES DRIVE	08844 PD / 89	105,000 126,200 231,200		231,200		F01	1	0.00 4,512.86 2,256.43
14	163.05 1.01 C1909	AKA B 163.D .0000 AC	2	STOCKMAN, DONALD 794-9 EVES DRIVE HILLSBOROUGH, NJ 794-9 EVES DRIVE	08844 PD / 89	105,000 85,100 190,100		190,100		F01	1	0.00 4,050.31 2,025.16
Page Totals				V1 250		1,470,000 1,387,000	0	2,857,000				Block: 163.05 Lot: 1.01

1	2	3	4	5	6	7	8	9	10	11		
Line	Block No Lot No. Qualification Account #	Land Dimensions Building Description Additional Lots Acreage	Prop Class	Owner's Name Address City State Property Location	Billing Code Zip Code Zoning/Tax Map Pg	Value	Exemptions Code Amount	Net Taxable Value	Deductions Code No Owners	Special Tax Codes	Num Units	Deduction Amt 2021 Tax 2022 1st
						Land Improvemnt Total						
1	163.05 1.01 C1910	AKA B 163.D .0000 AC	2	SCHAETZLE, JENNIFER 794 EVES DR, UNIT 10 HILLSBOROUGH, NJ 794-10 EVES DRIVE	08844 PD / 89	105,000 81,700 186,700		186,700		F01	1	0.00 3,961.08 1,980.54
2	163.05 1.01 C1911	AKA B 163.D .0000 AC	2	CHIA, SUAT YOONG 794-11 EVES DRIVE HILLSBOROUGH, NJ 794-11 EVES DRIVE	08844 PD / 89	105,000 89,600 194,600		194,600		F01	1	0.00 4,148.92 2,074.46
3	163.05 1.01 C2001	AKA B 163.D .0000 AC	2	GARZON, GIOVANNY & MORENO, MARTHA UNIT 1 907 RENATE DR HILLSBOROUGH, NJ 790-1 EVES DRIVE	08844-4948 PD / 89	105,000 90,300 195,300		195,300		F01	1	0.00 4,167.71 2,083.86
4	163.05 1.01 C2002	AKA B 163.D .0000 AC	2	TODOROVIC, MIJODRAG & DUBRAVKA 235 S 15TH AVE MANVILLE, NJ 790-2 EVES DRIVE	08835 PD / 89	105,000 91,200 196,200		196,200		F01	1	0.00 4,188.83 2,094.42
5	163.05 1.01 C2003	.0000 AC	2	FETAHU, ARJANIT & TE ALS 790-3 EVES DR, UNIT 20-3 HILLSBOROUGH, NJ 790-3 EVES DRIVE	660 08844 PD / 89	105,000 84,100 189,100		189,100		F01	1	0.00 4,019.78 2,009.89
6	163.05 1.01 C2004	AKA B 163.D .0000 AC	2	VITALE, ANGELO & ET AL 790-4 EVES DRIVE HILLSBOROUGH, NJ 790-4 EVES DRIVE	08844 PD / 89	105,000 89,600 194,600		194,600		F01	1	0.00 4,148.92 2,074.46
7	163.05 1.01 C2005	AKA B 163.D .0000 AC	2	JARA, MARGARITA 145 JEROME AVENUE SO BOUND BROOK, NJ 790-5 EVES DRIVE	08880 PD / 89	105,000 84,100 189,100		189,100		F01	1	0.00 4,017.43 2,008.72
8	163.05 1.01 C2006	AKA B 163.D .0000 AC	2	WALKER, STEVEN J & LINDA S 790-6 EVES DRIVE HILLSBOROUGH, NJ 790-6 EVES DRIVE	08844 PD / 89	105,000 89,600 194,600		194,600		F01	1	0.00 4,148.92 2,074.46
9	163.05 1.01 C2007	AKA B 163.D .0000 AC	2	SWANSON, RAYMOND JR & DARLENE R 790-7 EVES DRIVE HILLSBOROUGH, NJ 790-7 EVES DRIVE	660 08844 PD / 89	105,000 125,100 230,100		230,100		F01	1	0.00 4,484.68 2,242.34
10	163.05 1.01 C2101	AKA B 163.D .0000 AC	2	SHOMERS, RYAN & STEPHANIE B 795-1 EVES DRIVE HILLSBOROUGH, NJ 795-1 EVES DRIVE	08844 PD / 89	105,000 117,600 222,600		222,600		F01	1	0.00 4,815.75 2,407.88
11	163.05 1.01 C2102	AKA B 163.D .0000 AC	2	BRUCKMANN, TANNER & NERGER, A., 795-2 EVES DRIVE HILLSBOROUGH, NJ 795-2 EVES DRIVE	08844 PD / 89	105,000 121,700 226,700		226,700		F01	1	0.00 4,822.79 2,411.40
12	163.05 1.01 C2103	AKA B 163.D .0000 AC	2	SHAH, SULTAN 795-3 EVES DRIVE HILLSBOROUGH, NJ 795-3 EVES DRIVE	08844 PD / 89	105,000 117,500 222,500		222,500		F01	1	0.00 4,808.70 2,404.35
13	163.05 1.01 C2104	AKA B 163.D .0000 AC	2	SAIYED, FAIZAL R & RAOOF, SAEEDA 795-4 EVES DR HILLSBOROUGH, NJ 795-4 EVES DRIVE	08844 PD / 89	105,000 101,900 206,900		206,900		F01	1	0.00 4,691.30 2,345.65
14	163.05 1.01 C2105	AKA B 163.D .0000 AC	2	TSANG, KWONG & LEE, VIRGINIA M 795-5 EVES DRIVE HILLSBOROUGH, NJ 795-5 EVES DRIVE	08844 PD / 89	105,000 190,700 295,700		295,700		F01	1	0.00 5,780.78 2,890.39
Page Totals						1,470,000 1,474,700	0	2,944,700				Block: 163.05 Lot: 1.01

1	2	3	4	5	6	7	8	9	10	11		
Line	Block No Lot No. Qualification Account #	Land Dimensions Building Description Additional Lots Acreage	Prop Class	Owner's Name Address City State Property Location	Billing Code Zip Code Zoning/Tax Map Pg	Value	Exemptions Code Amount	Net Taxable Value	Deductions Code No Owners	Special Tax Codes	Num Units	Deduction Amt 2021 Tax 2022 1st
						Land Improvemnt Total						
1	163.05 1.01 C2201	.0000 AC	2	PARLIN, DONNA C 910-1 RENATE DRIVE HILLSBOROUGH, NJ 910-1 RENATE DRIVE	08844 PD / 89	105,000 199,800 304,800		304,800		F01	1	0.00 5,956.88 2,978.44
2	163.05 1.01 C2202	AKA B 163.D .0000 AC	2	PASSAFARO, JED 11 GLENEAGLES DR LEBANON, NJ 910-2 RENATE DRIVE	08833 PD / 89	105,000 117,500 222,500		222,500		F01	1	0.00 4,808.70 2,404.35
3	163.05 1.01 C2203	AKA B 163.D .0000 AC	2	WESTON, ANTHONY W & MENDEZROMAN, Y 910-3 RENATE DRIVE HILLSBOROUGH, NJ 910-3 RENATE DRIVE	08844 PD / 89	105,000 119,300 224,300		224,300		F01	1	0.00 4,799.31 2,399.66
4	163.05 1.01 C2204	AKA B 163.D .0000 AC	2	KAVANAUGH, MARTIN P & O'HARA, G 10817 BARRED OWL CIRCLE ESTERO, FL 910-4 RENATE DRIVE	33928 PD / 89	105,000 99,900 204,900		204,900		F01	1	0.00 4,390.76 2,195.38
5	163.05 1.01 C2205	AKA B 163.D .0000 AC	2	VOLKER, GAIL M 910-5 RENATE DR HILLSBOROUGH, NJ 910-5 RENATE DRIVE	1107 08844 PD / 89	105,000 118,700 223,700		223,700		F01	1	0.00 4,836.88 2,418.44
6	163.05 1.01 C2206	AKA B 163.D .0000 AC	2	QUIJANO, MARIA 910-6 RENATE DR HILLSBOROUGH, NJ 910-6 RENATE DRIVE	08844 PD / 89	105,000 118,000 223,000		223,000		F01	1	0.00 4,820.45 2,410.23
7	163.05 1.01 C2207	AKA B 163.D .0000 AC	2	JODIE ALISON 994, LLC 305 DEERFIELD ROAD MORGANVILLE, NJ 910-7 RENATE DRIVE	07751 PD / 89	105,000 121,100 226,100		226,100		F01	1	0.00 4,895.59 2,447.80
8	163.05 1.01 C2301	AKA B 163.D .0000 AC	2	PRASZEK, JANUSZ & KRISTYNA 904-1 RENATE DRIVE HILLSBOROUGH, NJ 904-1 RENATE DRIVE	08844 PD / 89	105,000 220,800 325,800		325,800		F01	1	0.00 6,370.13 3,185.07
9	163.05 1.01 C2302	AKA B 163.D .0000 AC	2	REDLER, ANN 904-2 RENATE DRIVE HILLSBOROUGH, NJ 904-2 RENATE DRIVE	08844 PD / 89	105,000 118,300 223,300		223,300		F01	1	0.00 4,827.49 2,413.75
10	163.05 1.01 C2303	AKA B 163.D .0000 AC	2	HOFF, WILLIAM C & CYNTHIA V 28 WECZORKOWSKI AVENUE PARLIN, NJ 904-3 RENATE DRIVE	08859 PD / 89	105,000 120,500 225,500		225,500		F01	1	0.00 4,879.14 2,439.57
11	163.05 1.01 C2304	AKA B 163.D .0000 AC	2	KHALOS, PETRO 904 RENATE DR UNIT 4 HILLSBOROUGH, NJ 904-4 RENATE DRIVE	08844 PD / 89	105,000 129,200 234,200		234,200		F01	1	0.00 4,881.50 2,440.75
12	163.05 1.01 C2305	AKA B 163.D .0000 AC	2	NEWPORT, RICHARD & LINDA 302 WINDSOR COURT HILLSBOROUGH, NJ 904-5 RENATE DRIVE	08844 PD / 89	105,000 109,300 214,300		214,300		F01	1	0.00 4,616.17 2,308.09
13	163.05 1.01 C2306	AKA B 163.D .0000 AC	2	HAGERTY, WILLIAM P & BRITTNEE 904-6 RENATE DRIVE HILLSBOROUGH, NJ 904-6 RENATE DRIVE	08844 PD / 89	105,000 121,000 226,000		226,000		F01	1	0.00 4,895.59 2,447.80
14	163.05 1.01 C2401	AKA B 163.D .0000 AC	2	PALUCHNIAK, ANDREZEJ & ZOFIA 912-1 RENATE DRIVE HILLSBOROUGH, NJ 912-1 RENATE DRIVE	08844 PD / 89	105,000 133,600 238,600		238,600		F01	1	0.00 5,191.43 2,595.72
Page Totals						1,470,000 1,847,000	0	3,317,000				Block: 163.05 Lot: 1.01

1	2	3	4	5	6	7	8	9	10	11		
Line	Block No Lot No. Qualification Account #	Land Dimensions Building Description Additional Lots Acreage	Prop Class	Owner's Name Address City State Property Location	Billing Code Zip Code Zoning/Tax Map Pg	Value	Exemptions Code Amount	Net Taxable Value	Deductions Code No Owners	Special Tax Codes	Num Units	Deduction Amt 2021 Tax 2022 1st
						Land Improvemnt Total						
1	163.05 1.01 C2402	AKA B 163.D .0000 AC	2	MC MAHON, IAN & MELISSA 912-2 RENATE DR HILLSBOROUGH, NJ 912-2 RENATE DRIVE	08844 PD / 89	105,000 102,300 207,300		207,300		F01	1	0.00 4,447.11 2,223.56
2	163.05 1.01 C2403	AKA B 163.D .0000 AC	2	ADJEI, STEPHEN A & ANKOMAH, JOYCE 912-3 RENATE DRIVE HILLSBOROUGH, NJ 912-3 RENATE DRIVE	08844 PD / 89	105,000 110,900 215,900		215,900		F01	1	0.00 4,653.74 2,326.87
3	163.05 1.01 C2404	AKA B 163.D .0000 AC	2	BESSASPARIS, CONSTANTINE 912-4 RENATE DRIVE HILLSBOROUGH, NJ 912-4 RENATE DRIVE	08844 PD / 89	105,000 101,800 206,800		206,800		F01	1	0.00 4,437.72 2,218.86
4	163.05 1.01 C2405	AKA B 163.D .0000 AC	2	STAY, JULYN 912-5 RENATE DRIVE HILLSBOROUGH, NJ 912-5 RENATE DRIVE	08844 PD / 89	105,000 117,600 222,600		222,600		F01	1	0.00 4,815.75 2,407.88
5	163.05 1.01 C2406	AKA B 163.D .0000 AC	2	AZMI, NADIA 912-6 RENATE DRIVE HILLSBOROUGH, NJ 912-6 RENATE DRIVE	1175 08844 PD / 89	105,000 200,900 305,900		305,900		F01	1	0.00 5,980.36 2,990.18
6	163.05 1.01 C2501	AKA B 163.D .0000 AC	2	LINKER, DOMINICK & ROSA HILDA 911-1 RENATE DRIVE HILLSBOROUGH, NJ 911-1 RENATE DRIVE	1175 08844 PD / 89	105,000 187,100 292,100		292,100		F01	1	0.00 5,780.78 2,890.39
7	163.05 1.01 C2502	AKA B 163.D .0000 AC	2	HOWARD, JOAN C 911-2 RENATE DRIVE HILLSBOROUGH, NJ 911-2 RENATE DRIVE	08844 PD / 89	105,000 118,500 223,500		223,500		F01	1	0.00 4,832.18 2,416.09
8	163.05 1.01 C2503	AKA B 163.D .0000 AC	2	MATEJEK, GREGORY D & RENE M 911-3 RENATE DRIVE HILLSBOROUGH, NJ 911-3 RENATE DRIVE	1175 08844 PD / 89	105,000 115,100 220,100		220,100		F01	1	0.00 4,752.35 2,376.18
9	163.05 1.01 C2504	AKA B 163.D .0000 AC	2	SINGH, RAVINDER 911-4 RENATE DR HILLSBOROUGH, NJ 911-4 RENATE DRIVE	08844 PD / 89	105,000 87,000 192,000		192,000		F01	1	0.00 4,599.74 2,299.87
10	163.05 1.01 C2505	AKA B 163.D .0000 AC	2	GILMORE, CARLOS M & JEAN D 911-5 RENATE DRIVE HILLSBOROUGH, NJ 911-5 RENATE DRIVE	08844 PD / 89	105,000 200,800 305,800		305,800		F01	1	0.00 5,978.01 2,989.01
11	163.05 1.01 C2601	.0000 AC	2	FERNANDEZ, RODOLFO A & YAMILET 913-1 RENATE DR,UNIT 26-1 HILLSBOROUGH, NJ 913-1 RENATE DRIVE	08844 PD / 89	105,000 124,700 229,700		229,700		F01	1	0.00 4,977.76 2,488.88
12	163.05 1.01 C2602	AKA B 163.D .0000 AC	2	KONAR, JONATHAN 913-2 RENATE DRIVE HILLSBOROUGH, NJ 913-2 RENATE DRIVE	08844 PD / 89	105,000 116,900 221,900		221,900		F01	1	0.00 4,794.62 2,397.31
13	163.05 1.01 C2603	AKA B 163.D .0000 AC	2	RYAN, JAMAAL & COLLINS, CLARISSA 913-3 RENATE DRIVE HILLSBOROUGH, NJ 913-3 RENATE DRIVE	08844 PD / 89	105,000 108,700 213,700		213,700		F01	1	0.00 4,602.08 2,301.04
14	163.05 1.01 C2604	AKA B 163.D .0000 AC	2	PINTO, ALBERT 913-4 RENATE DRIVE HILLSBOROUGH, NJ 913-4 RENATE DRIVE	1175 08844 PD / 89	105,000 106,200 211,200		211,200		F01	1	0.00 4,541.03 2,270.52
Page Totals						1,470,000 1,798,500	0	3,268,500				Block: 163.05 Lot: 1.01

1	2	3	4	5	6	7	8	9	10	11		
Line	Block No Lot No. Qualification Account #	Land Dimensions Building Description Additional Lots Acreage	Prop Class	Owner's Name Address City State Property Location	Billing Code Zip Code Zoning/Tax Map Pg	Value	Exemptions Code Amount	Net Taxable Value	Deductions Code No Owners	Special Tax Codes	Num Units	Deduction Amt 2021 Tax 2022 1st
						Land Improvemnt Total						
1	163.05 1.01 C2605	AKA B 163.D .0000 AC	2	FERRIER, CAROLYN ELIZABETH 913-5 RENATE DRIVE HILLSBOROUGH, NJ 913-5 RENATE DRIVE	08844 PD / 89	105,000 225,700 330,700		330,700		F01	1	0.00 6,466.39 3,233.20
2	163.05 1.01 C2801	AKA B 163.D .0000 AC	2	ALMONACID, SILVANA & ROJAS, ARLEY 593-1 AUTEN RD UNIT 28-1 HILLSBOROUGH, NJ 593-1 AUTEN ROAD	08844 PD / 89	105,000 134,900 239,900		239,900		F01	1	0.00 4,618.52 2,309.26
3	163.05 1.01 C2802	AKA B 163.D .0000 AC	2	593-2 AUTEN ROAD LLC P O BOX 7051 HILLSBOROUGH, NJ 593-2 AUTEN ROAD	08844 PD / 89	105,000 88,000 193,000		193,000		F01	1	0.00 4,111.35 2,055.68
4	163.05 1.01 C2803	AKA B 163.D .0000 AC	2	LATIFF, KATHERINE E & HASAN 5033 AUTEN ROAD HILLSBOROUGH, NJ 593-3 AUTEN ROAD	1175 08844 PD / 89	105,000 84,100 189,100		189,100		F01	1	0.00 4,017.43 2,008.72
5	163.05 1.01 C2804	AKA B 163.D .0000 AC	2	ROGERS, JASON R & KURKELA, ERIN L 593-4 AUTEN ROAD HILLSBOROUGH, NJ 593-4 AUTEN ROAD	08844 PD / 89	105,000 80,500 185,500		185,500		F01	1	0.00 3,895.34 1,947.67
6	163.05 1.01 C2805	AKA B 163.D .0000 AC	2	MURIN, STEVEN J JR 593-5 AUTEN ROAD HILLSBOROUGH, NJ 593-5 AUTEN ROAD	08844 PD / 89	105,000 90,400 195,400		195,400	V1 1	F01	1	250.00 3,917.71 1,958.86
7	163.05 1.01 C2901	AKA B 163.D .0000 AC	2	GARZON, GIOVANNY & VASQUEZ, M., 907-1 RENATE DRIVE HILLSBOROUGH, NJ 907-1 RENATE DRIVE	1175 08844 PD / 89	105,000 106,000 211,000		211,000		F01	1	0.00 4,538.69 2,269.35
8	163.05 1.01 C2902	AKA B 163.D .0000 AC	2	MILLAN, MAURICIO A & DIANA M 907-2 RENATE DRIVE HILLSBOROUGH, NJ 907-2 RENATE DRIVE	08844 PD / 89	105,000 113,400 218,400		218,400		F01	1	0.00 4,712.44 2,356.22
9	163.05 1.01 C2903	AKA B 163.D .0000 AC	2	FOSTER, JACQUELINE 907-3 RENATE DRIVE HILLSBOROUGH, NJ 907-3 RENATE DRIVE	08844 PD / 89	105,000 172,600 277,600		277,600		F01	1	0.00 5,416.85 2,708.43
10	163.05 1.01 C2904	AKA B 163.D .0000 AC	2	FOSTER, EBONY J 907-4 RENATE DRIVE HILLSBOROUGH, NJ 907-4 RENATE DRIVE	08844 PD / 89	105,000 117,700 222,700		222,700		F01	1	0.00 4,815.75 2,407.88
11	163.05 1.01 C2905	AKA B 163.D .0000 AC	2	LIPANI, VINCENT 18 HAMILTON ROAD HILLSBOROUGH, NJ 907-5 RENATE DRIVE	08844 PD / 89	105,000 213,000 318,000		318,000		F01	1	0.00 6,217.50 3,108.75
12	163.05 1.01 C7001	LOWER UNIT .0000 AC	2	MARROW, DENNIS & TREDEAU, RAVEN 807 EVES DRIVE 1A HILLSBOROUGH, NJ 807 EVES DRIVE 1A	08844 PD / 89	70,000 105,800 175,800		175,800		F01	1	0.00 3,834.29 1,917.15
13	163.05 1.01 C7002	LOWER UNIT .0000 AC	2	GUMMER, DAVID A & SYLVIA 208 MARCIA WAY BRIDGEWATER, NJ 807 EVES DRIVE 1B	08807 PD / 89	70,000 59,900 129,900		129,900		F01	1	0.00 2,733.07 1,366.54
14	163.05 1.01 C7003	LOWER UNIT .0000 AC	2	REINHARDT, SHARON 3 PARTRIDGE ROAD HILLSBOROUGH, NJ 807 EVES DRIVE 2C	08844 PD / 89	70,000 63,800 133,800		133,800		F01	1	0.00 2,826.99 1,413.50
Page Totals				V1 250		1,365,000 1,655,800	0	3,020,800				Block: 163.05 Lot: 1.01

1	2	3	4	5	6	7	8	9	10	11		
Line	Block No Lot No. Qualification Account #	Land Dimensions Building Description Additional Lots Acreage	Prop Class	Owner's Name Address City State Property Location	Billing Code Zip Code Zoning/Tax Map Pg	Value	Exemptions Code Amount	Net Taxable Value	Deductions Code No Owners	Special Tax Codes	Num Units	Deduction Amt 2021 Tax 2022 1st
						Land Improvemnt Total						
1	163.05 1.01 C7004	LOWER UNIT .0000 AC	2	PETRINI, DENNIS 933 NORTH WASHINGTON AVE GREEN BROOK, NJ 807 EVES DRIVE 2D	08812 PD / 89	70,000 70,900 140,900		140,900		F01	1	0.00 2,991.35 1,495.68
2	163.05 1.01 C7005	LOWER UNIT LOWER UNIT .0000 AC	2	MAPLE STREET HOMES LLC 46 BEAER AVE ANNANDALE, NJ 807 EVES DRIVE 3E	08801 PD / 89	70,000 50,100 120,100		120,100		F01	1	0.00 2,500.63 1,250.32
3	163.05 1.01 C7006	LOWER UNIT .0000 AC	2	SIMMONS, SANDRA I 807 EVES DRIVE 3F HILLSBOROUGH, NJ 807 EVES DRIVE 3F	08844 PD / 89	70,000 106,400 176,400		176,400		F01	1	0.00 3,848.38 1,924.19
4	163.05 1.01 C7007	COAH UNIT COAH UNIT .0000 AC	4C	MOHR, LLC 4 HOLLOW BROOK ROAD CALIFON, NJ 807 EVES DRIVE 3G	07830 PD / 89	22,100 51,000 73,100		73,100		F01	1	0.00 1,716.39 858.20
5	163.05 1.01 C7008	LOWER UNIT .0000 AC	2	BELL, LINDA M 807 EVES DRIVE 2H HILLSBOROUGH, NJ 807 EVES DRIVE 2H	08844 PD / 89	70,000 63,800 133,800		133,800		F01	1	0.00 2,826.99 1,413.50
6	163.05 1.01 C7009	LOWER UNIT .0000 AC	2	FASSIH, ALI 14 FLORY'S MILL ROAD FLEMINGTON, NJ 807 EVES DRIVE 2I	08822 PD / 89	70,000 63,800 133,800		133,800		F01	1	0.00 2,826.99 1,413.50
7	163.05 1.01 C7010	LOWER UNIT .0000 AC	2	ABOOD, DENA 807 EVES DRIVE 1J HILLSBOROUGH, NJ 807 EVES DRIVE 1J	08844 PD / 89	70,000 63,800 133,800		133,800		F01	1	0.00 2,826.99 1,413.50
8	163.05 1.01 C7101	UPPER UNIT .0000 AC	2	YADAV, JITENDER 13 RAILSEDGE RD HILLSBOROUGH, NJ 807 EVES DRIVE 1K	08844 PD / 89	70,000 69,600 139,600		139,600		F01	1	0.00 3,681.66 1,840.83
9	163.05 1.01 C7102	UPPER UNIT .0000 AC	2	LONG, JANET 5 WOODSHIRE WAY HILLSBOROUGH, NJ 807 EVES DRIVE 1L	08844 PD / 89	70,000 63,800 133,800		133,800		F01	1	0.00 2,826.99 1,413.50
10	163.05 1.01 C7103	UPPER UNIT .0000 AC	2	PEPITONE, THOMAS 807 EVES DRIVE 2M HILLSBOROUGH, NJ 807 EVES DRIVE 2M	08844 PD / 89	70,000 61,900 131,900		131,900		F01	1	0.00 2,780.03 1,390.02
11	163.05 1.01 C7104	UPPER UNIT .0000 AC	2	ZATIKA, FRANCIS J JR 768 WEST FOOTHILL ROAD BRIDGEWATER, NJ 807 EVES DRIVE 2N	1175 08807 PD / 89	70,000 59,900 129,900		129,900		F01	1	0.00 2,733.07 1,366.54
12	163.05 1.01 C7105	UPPER UNIT .0000 AC	2	NRS INVESTMENTS, LLC 47 CAMPBELL ROAD HILLSBOROUGH, NJ 807 EVES DRIVE 3O	08844 PD / 89	70,000 63,100 133,100		133,100		F01	1	0.00 2,808.21 1,404.11
13	163.05 1.01 C7106	UPPER UNIT .0000 AC	2	HEREDIA, CLAUDIA 807 EVES DRIVR 3P HILLSBOROUGH, NJ 807 EVES DRIVE 3P	08844 PD / 89	70,000 109,700 179,700		179,700		F01	1	0.00 3,928.21 1,964.11
14	163.05 1.01 C7107	UPPER UNIT .0000 AC	2	AGUAYO, STEPHANIE 130 VILLAGE DRIVE BASKING RIDGE, NJ 807 EVES DRIVE 3Q	07920 PD / 89	70,000 63,800 133,800		133,800		F01	1	0.00 2,826.99 1,413.50
Page Totals						932,100 961,600	0	1,893,700				Block: 163.05 Lot: 1.01

1	2	3	4	5	6	7	8	9	10	11		
Line	Block No Lot No. Qualification Account #	Land Dimensions Building Description Additional Lots Acreage	Prop Class	Owner's Name Address City State Property Location	Billing Code Zip Code Zoning/Tax Map Pg	Value	Exemptions Code Amount	Net Taxable Value	Deductions Code No Owners	Special Tax Codes	Num Units	Deduction Amt 2021 Tax 2022 1st
						Land Improvemnt Total						
1	163.05 1.01 C7108	UPPER UNIT .0000 AC	2	RYNKOWSKA, ANNA 807 EVES DR, UNIT 2R HILLSBOROUGH, NJ 807 EVES DRIVE 2R	08844 PD / 89	70,000 65,000 135,000		135,000		F01	1	0.00 2,855.17 1,427.59
2	163.05 1.01 C7109	UPPER UNIT .0000 AC	2	SHARMA, SAGAR 807 EVES DR UNIT 2S HILLSBOROUGH, NJ 807 EVES DRIVE 2S	08844 PD / 89	70,000 59,900 129,900		129,900		F01	1	0.00 2,733.07 1,366.54
3	163.05 1.01 C7110	UPPER UNIT .0000 AC	2	SEYMOUR, RENEE L 807 EVES DRIVE 1I HILLSBOROUGH, NJ 807 EVES DRIVE 1I	08844 PD / 89	70,000 59,900 129,900		129,900		F01	1	0.00 2,733.07 1,366.54
4	163.05 1.01 C8001	LOWER UNIT .0000 AC	2	SAHA, AVIK & DAN, DEBJANI S 798 EVES DRIVE 1A HILLSBOROUGH, NJ 798 EVES DRIVE 1A	08844 PD / 89	70,000 106,700 176,700		176,700		F01	1	0.00 3,855.42 1,927.71
5	163.05 1.01 C8002	LOWER UNIT .0000 AC	2	KOERNER, MATTHEW J 798 EVES DRIVE 1B HILLSBOROUGH, NJ 798 EVES DRIVE 1B	660 08844 PD / 89	70,000 59,900 129,900		129,900		F01	1	0.00 2,733.07 1,366.54
6	163.05 1.01 C8003	LOWER UNIT .0000 AC	2	WARSHIEFSKI, D & WARSHIEFSKI, R 798 EVES DRIVE 2C HILLSBOROUGH, NJ 798 EVES DRIVE 2C	08844 PD / 89	70,000 63,800 133,800		133,800		F01	1	0.00 2,826.99 1,413.50
7	163.05 1.01 C8004	COAH UNIT COAH UNIT .0000 AC	4C	MOHR, LLC 4 HOLLOW BROOK ROAD CALIFON, NJ 798 EVES DRIVE 2D	07830 PD / 89	27,000 40,000 67,000		67,000		F01	1	0.00 1,573.16 786.58
8	163.05 1.01 C8005	LOWER UNIT .0000 AC	2	SHUBIAK, JOHN & THERESA 352 SOUTH BRANCH ROAD HILLSBOROUGH, NJ 798 EVES DRIVE 3E	1175 08844 PD / 89	70,000 63,800 133,800		133,800		F01	1	0.00 2,826.99 1,413.50
9	163.05 1.01 C8006	LOWER UNIT .0000 AC	2	MUSTAFA, ELZA & ISAFI, XHAVIT 798 EVES DR 3F HILLSBOROUGH, NJ 798 EVES DRIVE 3F	08844 PD / 89	70,000 105,800 175,800		175,800		F01	1	0.00 3,834.29 1,917.15
10	163.05 1.01 C8007	LOWER UNIT .0000 AC	2	LETTINI, BRIAN P & STACEY E 2647 BROWNSVILLE RD FEASTERVILLE, PA 798 EVES DRIVE 3G	19053 PD / 89	70,000 63,800 133,800		133,800		F01	1	0.00 2,826.99 1,413.50
11	163.05 1.01 C8008	LOWER UNIT LOWER UNIT .0000 AC	2	HUMPHREY, JACQUELINE A & WILLIAM R 119 NORTH 7TH AVENUE MANVILLE, NJ 798 EVES DRIVE 2H	08835 PD / 89	70,000 63,800 133,800		133,800		F01	1	0.00 2,826.99 1,413.50
12	163.05 1.01 C8009	LOWER UNIT .0000 AC	2	YADAV, JINTENDER S. 13 RAILSEDGE RD HILLSBOROUGH, NJ 798 EVES DRIVE 2I	08844 PD / 89	70,000 65,000 135,000		135,000		F01	1	0.00 2,855.17 1,427.59
13	163.05 1.01 C8010	LOWER UNIT .0000 AC	2	DE OLIVEIRA DAL BO, JAIZEBEL 798 EVES DR #1J HILLSBOROUGH, NJ 798 EVES DRIVE 1J	08844 PD / 89	70,000 61,900 131,900		131,900		F01	1	0.00 2,826.99 1,413.50
14	163.05 1.01 C8101	UPPER UNIT .0000 AC	2	YU, PEI 798 EVES DRIVE 1K HILLSBOROUGH, NJ 798 EVES DRIVE 1K	08844 PD / 89	70,000 110,000 180,000		180,000		F01	1	0.00 3,935.25 1,967.63
Page Totals						937,000 989,300	0	1,926,300				Block: 163.05 Lot: 1.01

1	2	3	4	5	6	7	8	9	10	11		
Line	Block No Lot No. Qualification Account #	Land Dimensions Building Description Additional Lots Acreage	Prop Class	Owner's Name Address City State Property Location	Billing Code Zip Code Zoning/Tax Map Pg	Value	Exemptions Code Amount	Net Taxable Value	Deductions Code No Owners	Special Tax Codes	Num Units	Deduction Amt 2021 Tax 2022 1st
						Land Improvemnt Total						
1	163.05 1.01 C8102	UPPER UNIT .0000 AC	2	798 EVES DRIVE, LLC 6 TITUS COURT HILLSBOROUGH, NJ 798 EVES DRIVE 1L	08844 PD / 89	70,000 65,000 135,000		135,000		F01	1	0.00 2,855.17 1,427.59
2	163.05 1.01 C8103	UPPER UNIT .0000 AC	2	SILIWONO, JOSEPH 798 EVES DRIVE 2M HILLSBOROUGH, NJ 798 EVES DRIVE 2M	08844 PD / 89	70,000 63,800 133,800		133,800		F01	1	0.00 2,826.99 1,413.50
3	163.05 1.01 C8104	UPPER UNIT .0000 AC	2	REZNIKOV, EVGENY 798 EVES DRIVE 2N HILLSBOROUGH, NJ 798 EVES DRIVE 2N	08844 PD / 89	70,000 59,900 129,900		129,900		F01	1	0.00 2,733.07 1,366.54
4	163.05 1.01 C8105	UPPER UNIT .0000 AC	2	THOMPSON, OSCAR E 798 EVES DRIVE APT 30 HILLSBOROUGH, NJ 798 EVES DRIVE 30	08844 PD / 89	70,000 63,800 133,800		133,800	V1 1	F01	1	250.00 2,576.99 1,288.50
5	163.05 1.01 C8106	UPPER UNIT .0000 AC	2	798-3P EVES DRIVE LLC 29 STEEPLE DRIVE HILLSBOROUGH, NJ 798 EVES DRIVE 3P	08844 PD / 89	70,000 105,800 175,800		175,800		F01	1	0.00 3,834.29 1,917.15
6	163.05 1.01 C8107	UPPER UNIT .0000 AC	2	PARIHAR, VIKRAM 798 EVES DR UNIT 3Q HILLSBOROUGH, NJ 798 EVES DRIVE 3Q	08844 PD / 89	70,000 63,800 133,800		133,800		F01	1	0.00 2,826.99 1,413.50
7	163.05 1.01 C8108	UPPER UNIT .0000 AC	2	RUSH, MICHAEL C & ANNA 603 WESTMINSTER COURT HILLSBOROUGH, NJ 798 EVES DRIVE 2R	08844 PD / 89	70,000 65,000 135,000		135,000		F01	1	0.00 2,855.17 1,427.59
8	163.05 1.01 C8109	UPPER UNIT .0000 AC	2	RODRIGUEZ, ELENA 322 LARCH COURT FLEMINGTON, NJ 798 EVES DRIVE 2S	08822 PD / 89	70,000 63,800 133,800		133,800		F01	1	0.00 2,826.99 1,413.50
9	163.05 1.01 C8110	UPPER UNIT .0000 AC	2	MOSS, WILLARD & ROSE 798 EVES DRIVE 1T HILLSBOROUGH, NJ 798 EVES DRIVE 1T	08844 PD / 89	70,000 59,900 129,900		129,900		F01	1	0.00 2,733.07 1,366.54
10	163.05 1.01 C9001	LOWER UNIT .0000 AC	2	UDOWYCHENCKO, PAUL 806 EVES DRIVE 1A HILLSBOROUGH, NJ 806 EVES DRIVE 1A	08844 PD / 89	70,000 114,200 184,200		184,200		F01	1	0.00 4,036.22 2,018.11
11	163.05 1.01 C9002	LOWER UNIT .0000 AC	2	SINIBALDI, AMY 806 EVES DRIVE 1B HILLSBOROUGH, NJ 806 EVES DRIVE 1B	08844 PD / 89	70,000 59,900 129,900		129,900		F01	1	0.00 2,733.07 1,366.54
12	163.05 1.01 C9003	LOWER UNIT .0000 AC	2	CIAVOLA, JASON 806 EVES DRIVE 2C HILLSBOROUGH, NJ 806 EVES DRIVE 2C	08844 PD / 89	70,000 68,900 138,900		138,900		F01	1	0.00 2,946.75 1,473.38
13	163.05 1.01 C9004	LOWER UNIT .0000 AC	2	KRUBSKI, GEORGE J & ELIZABETH 806 EVES DRIVE 2D HILLSBOROUGH, NJ 806 EVES DRIVE 2D	08844 PD / 89	70,000 65,000 135,000		135,000		F01	1	0.00 2,855.17 1,427.59
14	163.05 1.01 C9005	LOWER UNIT .0000 AC	2	MAHAN, LUCY 806 EVES DRIVE 3E HILLSBOROUGH, NJ 806 EVES DRIVE 3E	08844 PD / 89	70,000 63,800 133,800		133,800		F01	1	0.00 2,826.99 1,413.50
Page Totals				V1 250		980,000 982,600	0	1,962,600				Block: 163.05 Lot: 1.01

1	2	3	4	5	6	7	8	9	10	11		
Line	Block No Lot No. Qualification Account #	Land Dimensions Building Description Additional Lots Acreage	Prop Class	Owner's Name Address City State Property Location	Billing Code Zip Code Zoning/Tax Map Pg	Value	Exemptions Code Amount	Net Taxable Value	Deductions Code No Owners	Special Tax Codes	Num Units	Deduction Amt 2021 Tax 2022 1st
						Land Improvemnt Total						
1	163.05 1.01 C9006	LOWER UNIT .0000 AC	2	BRUNO, ROBERT & MARJORIE 806 EVES DRIVE 3F HILLSBOROUGH, NJ 806 EVES DRIVE 3F	4440 08844 PD / 89	70,000 109,800 179,800		179,800		F01	1	0.00 3,928.21 1,964.11
2	163.05 1.01 C9007	LOWER UNIT .0000 AC	2	CUCCHINIELLO, LORRAINE 546 LYME ROCK ROAD BRIDGEWATER, NJ 806 EVES DRIVE 3G	08807 PD / 89	70,000 61,100 131,100		131,100		F01	1	0.00 2,761.25 1,380.63
3	163.05 1.01 C9008	LOWER UNIT .0000 AC	2	WILLIAMS, ERIC & BENDALL, KAREN 806 EVES DRIVE 2H HILLSBOROUGH, NJ 806 EVES DRIVE 2H	08844 PD / 89	70,000 63,800 133,800		133,800		F01	1	0.00 2,826.99 1,413.50
4	163.05 1.01 C9009	LOWER UNIT .0000 AC	2	SANITI INTERNATIONAL INC. 806 EVES DR UNIT 2-1 HILLSBOROUGH, NJ 806 EVES DRIVE 2I	08844 PD / 89	70,000 65,000 135,000		135,000		F01	1	0.00 2,855.17 1,427.59
5	163.05 1.01 C9010	LOWER UNIT .0000 AC	2	ZALEWSKI, A & GRAZYNA,L & DEVILLE,S 806 EVES DRIVE 1J HILLSBOROUGH, NJ 806 EVES DRIVE 1J	08844 PD / 89	70,000 65,000 135,000		135,000		F01	1	0.00 2,855.17 1,427.59
6	163.05 1.01 C9101	UPPER UNIT .0000 AC	2	P & G SOMERSET HOLDINGS LLC 806 EVES DRIVE 1K HILLSBOROUGH, NJ 806 EVES DRIVE 1K	08844 PD / 89	70,000 105,800 175,800		175,800		F01	1	0.00 3,834.29 1,917.15
7	163.05 1.01 C9102	UPPER UNIT .0000 AC	2	CATALANO, DAVID J & SHANNAH 806 EVES DRIVE 1L HILLSBOROUGH, NJ 806 EVES DRIVE 1L	08844 PD / 89	70,000 63,800 133,800		133,800		F01	1	0.00 2,826.99 1,413.50
8	163.05 1.01 C9103	UPPER UNIT .0000 AC	2	BHATTACHARYA, KALYAN & RITA 806 EVES DR APT 2M HILLSBOROUGH, NJ 806 EVES DRIVE 2M	08844 PD / 89	70,000 63,800 133,800		133,800		F01	1	0.00 2,826.99 1,413.50
9	163.05 1.01 C9104	UPPER UNIT .0000 AC	2	BRIGANTI, CHARLES & GINA 33-32 BLOOMINGDALE DRIVE HILLSBOROUGH, NJ 806 EVES DRIVE 2N	08844 PD / 89	70,000 63,800 133,800		133,800		F01	1	0.00 2,826.99 1,413.50
10	163.05 1.01 C9105	UPPER UNIT .0000 AC	2	JAIN, GAURAV 806 EVES DR, UNIT 30 HILLSBOROUGH, NJ 806 EVES DRIVE 3O	08844 PD / 89	70,000 68,500 138,500		138,500		F01	1	0.00 2,918.57 1,459.29
11	163.05 1.01 C9106	UPPER UNIT .0000 AC	2	CARDINALE, GARY M 806 EVES DRIVE 3P HILLSBOROUGH, NJ 806 EVES DRIVE 3P	08844 PD / 89	70,000 86,900 156,900		156,900		F01	1	0.00 3,385.82 1,692.91
12	163.05 1.01 C9107	UPPER UNIT .0000 AC	2	LOPEZ, FLORINDA 806 EVES DRIVE 3Q HILLSBOROUGH, NJ 806 EVES DRIVE 3Q	08844 PD / 89	70,000 63,800 133,800		133,800		F01	1	0.00 2,826.99 1,413.50
13	163.05 1.01 C9108	UPPER UNIT .0000 AC	2	BHATIA TRUST 1257 ARROWHEAD CIRCLE WESTLAKE VILLAGE, CA 806 EVES DRIVE 2R	91362 PD / 89	70,000 63,800 133,800		133,800		F01	1	0.00 2,826.99 1,413.50
14	163.05 1.01 C9109	UPPER UNIT .0000 AC	2	FAQUERI, HARRIS 16 MURPHY DRIVE BRIDGEWATER, NJ 806 EVES DRIVE 2S	08807 PD / 89	70,000 65,000 135,000		135,000		F01	1	0.00 2,855.17 1,427.59
Page Totals						980,000 1,009,900	0	1,989,900				Block: 163.05 Lot: 1.01

1	2	3	4	5	6	7	8	9	10	11		
Line	Block No Lot No. Qualification Account #	Land Dimensions Building Description Additional Lots Acreage	Prop Class	Owner's Name Address City State Property Location	Billing Code Zip Code Zoning/Tax Map Pg	Value	Exemptions Code Amount	Net Taxable Value	Deductions Code No Owners	Special Tax Codes	Num Units	Deduction Amt 2021 Tax 2022 1st
						Land Improvemnt Total						
1	163.05 1.01 C9110	UPPER UNIT .0000 AC	2	MURTAZIN, MARTA 806 EVES DR, UNIT 1T HILLSBOROUGH, NJ 806 EVES DRIVE 1T	08844 PD / 89	70,000 65,000 135,000		135,000		F01	1	0.00 2,855.17 1,427.59
2	163.05 1.01 P0001	21.240 COMMON ELEMENTS 21.2400 AC	15F	CLAREMONT VILLAGE CONDOMINIUM ASSOC 575 AUTEN ROAD HILLSBOROUGH, NJ AUTEN ROAD	08844 PD / 90	0 0 0		*Exempt*		F01	1	0.00 0.00 0.00
3	163.05 1.02	4.863 114 APARTMENTS 4.8630 AC	4C	2301 KINGS HWY,LLC C/O MALLOUK REAL 12 SOUTH ORGANGE, 3RR SOUTH ORANGE, NJ 776-779 EVES DRIVE	07079 PD / 89	3,420,000 5,700,000 9,120,000		9,120,000		F01	1	0.00 214,137.60 107,068.80
4	163.05 1.02 CELL	4.863 114 APARTMENTS CELL TOWER 4.8630 AC	4A	2301 KINGS HWY,LLC C/O MALLOUK REAL 12 SOUTH ORANGE, 3RR SOUTH ORANGE, NJ 776-779 EVES DRIVE	07079 PD / 89	258,900 0 258,900		258,900		F01	1	0.00 6,078.98 3,039.49
5	163.05 1.05 C3001	BILEVEL 2BR AKA B 163.D .0000 AC	2	HILBERT, THOMAS E 3001 REVERE COURT HILLSBOROUGH, NJ 3001 REVERE COURT	08844 PD / 90	100,000 111,000 211,000		211,000	V1 1	F01	1	250.00 3,905.96 1,952.98
6	163.05 1.05 C3002	DUPLEX 2BR AKA B 163.D .0000 AC	2	BARROS, EDGAR F 3002 REVERE COURT HILLSBOROUGH, NJ 3002 REVERE COURT	08844 PD / 90	100,000 95,500 195,500		195,500		F01	1	0.00 3,803.76 1,901.88
7	163.05 1.05 C3003	LOFT 1BR AKA B 163.D .0000 AC	2	DA SILVA, SANDY 3003 REVERE COURT HILLSBOROUGH, NJ 3003 REVERE COURT	08844 PD / 90	100,000 84,000 184,000		184,000		F01	1	0.00 3,625.31 1,812.66
8	163.05 1.05 C3004	BILEVEL 2BR AKA B 163.D .0000 AC	2	KURSEY, CHRISTINE 3004 REVERE COURT HILLSBOROUGH, NJ 3004 REVERE COURT	08844 PD / 90	100,000 121,700 221,700		221,700		F01	1	0.00 4,397.81 2,198.91
9	163.05 1.05 C3005	DUPLEX 2BR AKA B 163.D .0000 AC	2	GAURAV, RAJ 3005 REVERE COURT HILLSBOROUGH, NJ 3005 REVERE COURT	08844 PD / 90	100,000 92,300 192,300		192,300		F01	1	0.00 3,768.55 1,884.28
10	163.05 1.05 C3006	LOFT 1BR AKA B 163.D .0000 AC	2	JAIN, GAURAV & BOGRA, MAYURA 3006 REVERE CT HILLSBOROUGH, NJ 3006 REVERE COURT	08844 PD / 90	100,000 73,400 173,400		173,400		F01	1	0.00 3,376.42 1,688.21
11	163.05 1.05 C3007	BILEVEL 2BR AKA B 163.D .0000 AC	2	LARSON, KRISTINE 3007 REVERE COURT HILLSBOROUGH, NJ 3007 REVERE COURT	08844 PD / 90	100,000 121,700 221,700		221,700		F01	1	0.00 4,397.81 2,198.91
12	163.05 1.05 C3008	DUPLEX 2BR AKA B 163.D .0000 AC	2	DONAGHY, ROBIN LYNN 3008 REVERE COURT HILLSBOROUGH, NJ 3008 REVERE COURT	08844 PD / 90	100,000 88,500 188,500		188,500		F01	1	0.00 3,646.45 1,823.23
13	163.05 1.05 C3009	LOFT 1BR .0000 AC	2	CARMEN, ROBIN 3009 REVERE COURT HILLSBOROUGH, NJ 3009 REVERE COURT	08844 PD / 90	100,000 73,400 173,400		173,400		F01	1	0.00 3,376.42 1,688.21
14	163.05 1.05 C3010	BILEVEL 2BR AKA B 163.D .0000 AC	2	WEBB, ROBERT 1 BRESSLER ROAD FLEMINGTON, NJ 3010 REVERE COURT	08822 PD / 90	100,000 115,400 215,400		215,400		F01	1	0.00 4,254.58 2,127.29
Page Totals				V1 250		4,748,900 6,741,900	0	11,490,800				Block: 163.05 Lot: 1.05

1	2	3	4	5	6	7	8	9	10	11		
Line	Block No Lot No. Qualification Account #	Land Dimensions Building Description Additional Lots Acreage	Prop Class	Owner's Name Address City State Property Location	Billing Code Zip Code Zoning/Tax Map Pg	Value	Exemptions Code Amount	Net Taxable Value	Deductions Code No Owners	Special Tax Codes	Num Units	Deduction Amt 2021 Tax 2022 1st
						Land Improvemnt Total						
1	163.05 1.05 C3011	DUPLEX 2BR AKA B 163.D .0000 AC	2	KHAINDRAVA, ZVIAD & KADAGISHVILI 3011 REVERE COURT HILLSBOROUGH, NJ 3011 REVERE COURT	08844 PD / 90	100,000 93,900 193,900		193,900		F01	1	0.00 3,768.55 1,884.28
2	163.05 1.05 C3012	LOFT 1BR AKA B 163.D .0000 AC	2	SCOTTIDICARLO, GENNARO 3012 REVERE COURT HILLSBOROUGH, NJ 3012 REVERE COURT	08844 PD / 90	100,000 77,100 177,100		177,100		F01	1	0.00 3,463.31 1,731.66
3	163.05 1.05 C3013	BILEVEL 2BR AKA B 163.D .0000 AC	2	CALV, CHARLES A & SCARCELLA, R 443 BELLWOOD AVENUE ASBURY, NJ 3013 REVERE COURT	660 08802 PD / 90	100,000 111,000 211,000		211,000		F01	1	0.00 4,155.96 2,077.98
4	163.05 1.05 C3014	DUPLEX 2BR AKA B 163.D .0000 AC	2	DENSON, JOHN F 3014 REVERE COURT HILLSBOROUGH, NJ 3014 REVERE COURT	08844 PD / 90	100,000 88,500 188,500		188,500		F01	1	0.00 3,646.45 1,823.23
5	163.05 1.05 C3015	LOFT 1BR AKA B 163.D .0000 AC	2	BRAVERMAN, JOSEPH 3015 REVERE COURT HILLSBOROUGH, NJ 3015 REVERE COURT	08844 PD / 90	100,000 78,400 178,400		178,400		F01	1	0.00 3,496.18 1,748.09
6	163.05 1.05 C3016	COR. 2BR LOWER AKA B 163.D .0000 AC	2	ETTEL, WILLIAM R 151 JOHANSON AVENUE HILLSBOROUGH, NJ 3016 REVERE COURT	08844 PD / 90	100,000 121,400 221,400		221,400		F01	1	0.00 4,390.76 2,195.38
7	163.05 1.05 C3017	COR. 2BR UPPER AKA B 163.D .0000 AC	2	FEKETE, AMANDA JANE 3017 REVERE COURT HILLSBOROUGH, NJ 3017 REVERE COURT	08844 PD / 90	100,000 120,300 220,300		220,300		F01	1	0.00 4,367.28 2,183.64
8	163.05 1.05 C3018	BILEVEL 2BR AKA B 163.D .0000 AC	2	HOCKENBURY, JACLYN 3018 REVERE COURT HILLSBOROUGH, NJ 3018 REVERE COURT	08844 PD / 90	100,000 121,700 221,700		221,700		F01	1	0.00 4,395.46 2,197.73
9	163.05 1.05 C3019	DUPLEX 2BR AKA B 163.D .0000 AC	2	OSORIO, STHEFANY 3019 REVERE COURT HILLSBOROUGH, NJ 3019 REVERE COURT	08844 PD / 90	100,000 92,800 192,800		192,800		F01	1	0.00 3,742.71 1,871.36
10	163.05 1.05 C3020	LOFT 1BR AKA B 163.D .0000 AC	2	ALUSIK, MATUS 3 PAUL ROAD FLEMINGTOM NJ 3020 REVERE COURT	08822 PD / 90	100,000 69,200 169,200		169,200		F01	1	0.00 3,277.81 1,638.91
11	163.05 1.05 C3021	BILEVEL 2BR AKA B 163.D .0000 AC	2	QUICK, DONALD K & KAYTHRYN 101 SOUTH BRIDGE STREET MANVILLE, NJ 3021 REVERE COURT	08836 PD / 90	100,000 121,700 221,700		221,700		F01	1	0.00 4,397.81 2,198.91
12	163.05 1.05 C3022	DUPLEX 2BR AKA B 163.D .0000 AC	2	STIANCH, KEVIN 3022 REVERE COURT HILLSBOROUGH, NJ 3022 REVERE COURT	08844 PD / 90	100,000 95,500 195,500		195,500		F01	1	0.00 3,803.76 1,901.88
13	163.05 1.05 C3023	LOFT 1BR AKA B 163.D .0000 AC	2	FELLIN, CHRISTINE 3023 REVERE COURT HILLSBOROUGH, NJ 3023 REVERE COURT	08844 PD / 90	100,000 69,200 169,200		169,200		F01	1	0.00 3,277.81 1,638.91
14	163.05 1.05 C3024	BILEVEL 2BR AKA B 163.D .0000 AC	2	ZHANG, YI & YONGMEI HUANG 16 LEHIGH COURT PRINCETON, NJ 3024 REVERE COURT	08540 PD / 90	100,000 111,000 211,000		211,000		F01	1	0.00 4,155.96 2,077.98
Page Totals						1,400,000 1,371,700	0	2,771,700				Block: 163.05 Lot: 1.05

1	2	3	4	5	6	7	8	9	10	11		
Line	Block No Lot No. Qualification Account #	Land Dimensions Building Description Additional Lots Acreage	Prop Class	Owner's Name Address City State Property Location	Billing Code Zip Code Zoning/Tax Map Pg	Value	Exemptions Code Amount	Net Taxable Value	Deductions Code No Owners	Special Tax Codes	Num Units	Deduction Amt 2021 Tax 2022 1st
						Land Improvemnt Total						
1	163.05 1.05 C3025	DUPLEX 2BR AKA B 163.D .0000 AC	2	MENY, CAROLYN 3025 REVERE COURT HILLSBOROUGH, NJ 3025 REVERE COURT	08844 PD / 90	100,000 88,500 188,500		188,500		F01	1	0.00 3,646.45 1,823.23
2	163.05 1.05 C3026	LOFT 1BR AKA B 163.D .0000 AC	2	ZIENTS, FREDRICK & SNELL, ANNE M 15 JUNCTION PALM LANE MONMOUTH JUNCTION NJ 3026 REVERE COURT	660 08852 PD / 90	100,000 73,400 173,400		173,400		F01	1	0.00 3,376.42 1,688.21
3	163.05 1.05 C3027	BILEVEL 2BR AKA B 163.D .0000 AC	2	CROFTS, STEVEN G 3027 REVERE COURT HILLSBOROUGH, NJ 3027 REVERE COURT	08844 PD / 90	100,000 117,700 217,700		217,700		F01	1	0.00 4,306.23 2,153.12
4	163.05 1.05 C3028	DUPLEX 2BR AKA B 163.D .0000 AC	2	AGARWAL, VINAY & KAVITA 3028 REVERE CT. HILLSBOROUGH, NJ 3028 REVERE COURT	08844 PD / 90	100,000 93,900 193,900		193,900		F01	1	0.00 3,768.55 1,884.28
5	163.05 1.05 C3029	LOFT 1BR AKA B 163.D .0000 AC	2	MARTIN, CRAIG R 59 STANTON STREET CLARK, NJ 3029 REVERE COURT	1628 07066 PD / 90	100,000 73,400 173,400		173,400		F01	1	0.00 3,376.42 1,688.21
6	163.05 1.05 C3030	BILEVEL 2BR AKA B 163.D .0000 AC	2	HAMEED, SAHUL & JASMAINA 923 CASE DRIVE HILLSBOROUGH, NJ 3030 REVERE COURT	08844 PD / 90	100,000 114,300 214,300		214,300		F01	1	0.00 4,231.10 2,115.55
7	163.05 1.05 C3031	DUPLEX 2BR AKA B 163.D .0000 AC	2	BEKELE, BEZAYET A & GETAHUN, MATIOS 107 BLUEBIRD DRIVE 2A HILLSBOROUGH, NJ 3031 REVERE COURT	08844 PD / 90	100,000 95,500 195,500		195,500		F01	1	0.00 3,803.76 1,901.88
8	163.05 1.05 C3032	LOFT 1BR AKA B 163.D .0000 AC	2	SIDOTE, KRISTEN 3032 REVERE COURT HILLSBOROUGH, NJ 3032 REVERE COURT	08844 PD / 90	100,000 73,400 173,400		173,400		F01	1	0.00 3,376.42 1,688.21
9	163.05 1.05 C3101	BILEVEL 2BR AKA B 163.D .0000 AC	2	ROBINSON, KELLY H 3101 REVERE COURT HILLSBOROUGH, NJ 3101 REVERE COURT	08844 PD / 90	100,000 119,700 219,700		219,700		F01	1	0.00 4,350.85 2,175.43
10	163.05 1.05 C3102	DUPLEX 2BR AKA B 163.D .0000 AC	2	3102 REVERE COURT LLC P O BOX 7051 HILLSBOROUGH, NJ 3102 REVERE COURT	08844 PD / 90	100,000 95,500 195,500		195,500		F01	1	0.00 3,803.76 1,901.88
11	163.05 1.05 C3103	LOFT 1BR AKA B 163.D .0000 AC	2	ZHANG, ZHIWEI & LI, WEI 3103 REVERE COURT HILLSBOROUGH, NJ 3103 REVERE COURT	08844 PD / 90	100,000 75,400 175,400		175,400		F01	1	0.00 3,423.38 1,711.69
12	163.05 1.05 C3104	BILEVEL 2BR AKA B 163.D .0000 AC	2	SANFILIPPO, CARL 18 WATCHING ROAD EAST BRUNSWICK, NJ 3104 REVERE COURT	08816 PD / 90	100,000 119,700 219,700		219,700		F01	1	0.00 4,350.85 2,175.43
13	163.05 1.05 C3105	DUPLEX 2BR AKA B 163.D .0000 AC	2	APPLEGATE, CRISTINA G 3105 REVERE COURT HILLSBOROUGH, NJ 3105 REVERE COURT	08844 PD / 90	100,000 95,500 195,500		195,500		F01	1	0.00 3,803.76 1,901.88
14	163.05 1.05 C3106	LOFT 1BR AKA B 163.D .0000 AC	2	WILSON, CHERYL A 3106 REVERE COURT HILLSBOROUGH, NJ 3106 REVERE COURT	660 08844 PD / 90	100,000 81,200 181,200		181,200		F01	1	0.00 3,561.92 1,780.96
Page Totals						1,400,000 1,317,100	0	2,717,100				Block: 163.05 Lot: 1.05

1	2	3	4	5	6	7	8	9	10	11		
Line	Block No Lot No. Qualification Account #	Land Dimensions Building Description Additional Lots Acreage	Prop Class	Owner's Name Address City State Property Location	Billing Code Zip Code Zoning/Tax Map Pg	Value	Exemptions Code Amount	Net Taxable Value	Deductions Code No Owners	Special Tax Codes	Num Units	Deduction Amt 2021 Tax 2022 1st
						Land Improvemnt Total						
1	163.05 1.05 C3107	BILEVEL 2BR AKA B 163.D .0000 AC	2	STALA, WALTER R 3107 REVERE COURT HILLSBOROUGH, NJ 3107 REVERE COURT	08844 PD / 90	100,000 113,000 213,000		213,000		F01	1	0.00 4,200.58 2,100.29
2	163.05 1.05 C3108	DUPLEX 2BR AKA B 163.D .0000 AC	2	BAKHURAUJI, GEORGI 3108 REVERE COURT HILLSBOROUGH, NJ 3108 REVERE COURT	08844 PD / 90	100,000 88,500 188,500		188,500		F01	1	0.00 3,646.45 1,823.23
3	163.05 1.05 C3109	LOFT 1BR AKA B 163.D .0000 AC	2	RED VP, LLC 9 CAIN DRIVE HILLSBOROUGH, NJ 3109 REVERE COURT	1628 08844 PD / 90	100,000 71,700 171,700		171,700		F01	1	0.00 3,336.51 1,668.26
4	163.05 1.05 C3110	BILEVEL 2BR AKA B 163.D .0000 AC	2	VENEZIO, RICHARD 3110 REVERE COURT HILLSBOROUGH, NJ 3110 REVERE COURT	08844 PD / 90	100,000 111,000 211,000		211,000		F01	1	0.00 4,155.96 2,077.98
5	163.05 1.05 C3111	DUPLEX 2BR AKA B 163.D .0000 AC	2	PODDAR, SHAILENDRA & AGARWAL, R 32 BOEHM WAY HILLSBOROUGH, NJ 3111 REVERE COURT	08844 PD / 90	100,000 91,200 191,200		191,200		F01	1	0.00 3,707.50 1,853.75
6	163.05 1.05 C3112	LOFT 1BR AKA B 163.D .0000 AC	2	PASSALACQUA, J & ADAMS, T A 14 STARVIEW DRIVE HILLSBOROUGH, NJ 3112 REVERE COURT	08844-3022 PD / 90	100,000 79,900 179,900		179,900		F01	1	0.00 3,529.05 1,764.53
7	163.05 1.05 C3113	BILEVEL 2BR AKA B 163.D .0000 AC	2	KHALIL, GEORGE 9 CLUB HOUSE RD SOMERSET, NJ 3113 REVERE COURT	08873 PD / 90	100,000 117,700 217,700		217,700		F01	1	0.00 4,306.23 2,153.12
8	163.05 1.05 C3114	DUPLEX 2BR AKA B 163.D .0000 AC	2	KAMINSKY, JERROLD N & LOIS S 23 UPPER BROOK DRIVE NORTH BRUNSWICK, NJ 3114 REVERE COURT	08902 PD / 90	100,000 88,500 188,500		188,500		F01	1	0.00 3,646.45 1,823.23
9	163.05 1.05 C3115	LOFT 1BR AKA B 163.D .0000 AC	2	KRUG, ANNE 3115 REVERE CT HILLSBOROUGH, NJ 3115 REVERE COURT	1175 08844 PD / 90	100,000 69,900 169,900		169,900		F01	1	0.00 3,294.25 1,647.13
10	163.05 1.05 C3116	COR. 2BR LOWER AKA B 163.D .0000 AC	2	HADDAD, SINAN 622-A MARSHALL RD HILLSBOROUGH, NJ 3116 REVERE COURT	08844 PD / 90	100,000 123,400 223,400		223,400		F01	1	0.00 4,437.72 2,218.86
11	163.05 1.05 C3117	COR. 2BR UPPER AKA B 163.D .0000 AC	2	GUTIERREZ, JEAN ALVAREZ 3117 REVERE COURT HILLSBOROUGH, NJ 3117 REVERE COURT	08844 PD / 90	100,000 123,400 223,400		223,400		F01	1	0.00 4,437.72 2,218.86
12	163.05 1.05 C3118	BILEVEL 2BR AKA B 163.D .0000 AC	2	GONZALEZ, SUSAN & JEREMY 3118 REVERE COURT HILLSBOROUGH, NJ 3118 REVERE COURT	08844 PD / 90	100,000 114,300 214,300		214,300		F01	1	0.00 4,231.10 2,115.55
13	163.05 1.05 C3119	DUPLEX 2BR AKA B 163.D .0000 AC	2	MILLER, SARAH F 3119 REVERE COURT HILLSBOROUGH, NJ 3119 REVERE COURT	08844 PD / 90	100,000 93,900 193,900		193,900		F01	1	0.00 3,768.55 1,884.28
14	163.05 1.05 C3120	LOFT 1BR AKA B 163.D .0000 AC	2	SZACHARA, ADAM 3120 REVERE COURT HILLSBOROUGH, NJ 3120 REVERE COURT	08844 PD / 90	100,000 81,100 181,100		181,100		F01	1	0.00 3,653.49 1,826.75
Page Totals						1,400,000 1,367,500	0	2,767,500				Block: 163.05 Lot: 1.05

1	2	3	4	5	6	7	8	9	10	11		
Line	Block No Lot No. Qualification Account #	Land Dimensions Building Description Additional Lots Acreage	Prop Class	Owner's Name Address City State Property Location	Billing Code Zip Code Zoning/Tax Map Pg	Value	Exemptions Code Amount	Net Taxable Value	Deductions Code No Owners	Special Tax Codes	Num Units	Deduction Amt 2021 Tax 2022 1st
						Land Improvemnt Total						
1	163.05 1.05 C3121	BILEVEL 2BR AKA B 163.D .0000 AC	2	BAILEY, ERIC & RANDI S 3121 REVERE COURT HILLSBOROUGH, NJ 3121 REVERE COURT	08844 PD / 90	100,000 117,700 217,700		217,700		F01	1	0.00 4,306.23 2,153.12
2	163.05 1.05 C3122	DUPLEX 2BR AKA B 163.D .0000 AC	2	CAO, LIXIN & YING WANG 61 HEATH LANE BELLE MEAD, NJ 3122 REVERE COURT	08502 PD / 90	100,000 91,700 191,700		191,700		F01	1	0.00 3,719.23 1,859.62
3	163.05 1.05 C3123	LOFT 1BR AKA B 163.D .0000 AC	2	SLEIGHT, SHIRLEY 3123 REVERE COURT HILLSBOROUGH, NJ 3123 REVERE COURT	08844 PD / 90	100,000 72,700 172,700		172,700		F01	1	0.00 3,362.34 1,681.17
4	163.05 1.05 C3124	BILEVEL 2BR AKA B 163.D .0000 AC	2	URBONAS, MARIUS 452 SOUTH WOODS RD HILLSBOROUGH, NJ 3124 REVERE COURT	08844 PD / 90	100,000 117,700 217,700		217,700		F01	1	0.00 4,306.23 2,153.12
5	163.05 1.05 C3125	DUPLEX 2BR AKA B 163.D .0000 AC	2	LU, GANGYI & YU, DONGQING 6 TURTLE COURT FLEMINGTON, NJ 3125 REVERE COURT	08822 PD / 90	100,000 95,500 195,500		195,500		F01	1	0.00 3,803.76 1,901.88
6	163.05 1.05 C3126	LOFT 1BR AKA 163.D .0000 AC	2	WISDOM-HARLEY, NOELLE J 3126 REVERE COURT HILLSBOROUGH, NJ 3126 REVERE COURT	08844 PD / 90	100,000 69,200 169,200		169,200		F01	1	0.00 3,277.81 1,638.91
7	163.05 1.05 C3127	BILEVEL 2BR AKA B 163.D .0000 AC	2	MASTROSIMONE, MICHAEL A 3127 REVERE COURT HILLSBOROUGH, NJ 3127 REVERE COURT	08844 PD / 90	100,000 119,700 219,700		219,700		F01	1	0.00 4,350.85 2,175.43
8	163.05 1.05 C3128	DUPLEX 2BR AKA B 163.D .0000 AC	2	VENEZIA, DAVID & BRADY, KRISTIN 3128 REVERE COURT HILLSBOROUGH, NJ 3128 REVERE COURT	08844 PD / 90	100,000 93,900 193,900		193,900		F01	1	0.00 3,768.55 1,884.28
9	163.05 1.05 C3129	LOFT 1BR AKA B 163.D .0000 AC	2	SCHOPMEIER, DIRK 3129 REVERE COURT HILLSBOROUGH, NJ 3129 REVERE COURT	08844 PD / 90	100,000 79,000 179,000		179,000		F01	1	0.00 3,507.91 1,753.96
10	163.05 1.05 C3201	BILEVEL 2BR AKA B 163.D .0000 AC	2	CROWE, BROOKE A & BRIAN F 3201 REVERE COURT HILLSBOROUGH, NJ 3201 REVERE COURT	08844 PD / 90	100,000 117,700 217,700		217,700		F01	1	0.00 4,306.23 2,153.12
11	163.05 1.05 C3202	DUPLEX 2BR AKA B 163.D .0000 AC	2	JOHNSON, CHARLES & PISCHAYADA 3202 REVERE COURT HILLSBOROUGH, NJ 3202 REVERE COURT	08844 PD / 90	100,000 88,500 188,500		188,500		F01	1	0.00 3,646.45 1,823.23
12	163.05 1.05 C3203	LOFT 1BR AKA B 163.D .0000 AC	2	BALOCO, RICHARD 3203 REVERE CT HILLSBOROUGH, NJ 3203 REVERE COURT	660 08844 PD / 90	100,000 69,200 169,200		169,200		F01	1	0.00 3,277.81 1,638.91
13	163.05 1.05 C3204	BILEVEL 2BR AKA B 163.D .0000 AC	2	RAYMOND, KENNETH E 3204 REVERE COURT HILLSBOROUGH, NJ 3204 REVERE COURT	08844 PD / 90	100,000 117,700 217,700		217,700		F01	1	0.00 4,306.23 2,153.12
14	163.05 1.05 C3205	DUPLEX 2BR AKA B 163.D .0000 AC	2	LOUIS, ROSLIN MAY & HELEN 3205 REVERE CT HILLSBOROUGH, NJ 3205 REVERE COURT	08844 PD / 90	100,000 88,500 188,500		188,500		F01	1	0.00 3,768.55 1,884.28
Page Totals						1,400,000 1,338,700	0	2,738,700				Block: 163.05 Lot: 1.05

1	2	3	4	5	6	7	8	9	10	11		
Line	Block No Lot No. Qualification Account #	Land Dimensions Building Description Additional Lots Acreage	Prop Class	Owner's Name Address City State Property Location	Billing Code Zip Code Zoning/Tax Map Pg	Value	Exemptions Code Amount	Net Taxable Value	Deductions Code No Owners	Special Tax Codes	Num Units	Deduction Amt 2021 Tax 2022 1st
						Land Improvemnt Total						
1	163.05 1.05 C3206	LOFT 1BR AKA B 163.D .0000 AC	2	DUFFY, CRAIG T. 3206 REVERE COURT HILLSBOROUGH, NJ 3206 REVERE COURT	08844 PD / 90	100,000 71,300 171,300		171,300		F01	1	0.00 3,327.12 1,663.56
2	163.05 1.05 C3207	BILEVEL 2BR AKA B 163.D .0000 AC	2	DETO, CHRISTINA L 3207 REVERE COURT HILLSBOROUGH, NJ 3207 REVERE COURT	08844 PD / 90	100,000 117,700 217,700		217,700		F01	1	0.00 4,306.23 2,153.12
3	163.05 1.05 C3208	DUPLEX 2BR AKA B 163.D .0000 AC	2	THOMAS, HERRELL B & ELIZABETH A 36 COMTOIS ROAD MAMALAPAN, NJ 3208 REVERE COURT	07726 PD / 90	100,000 93,900 193,900		193,900		F01	1	0.00 3,768.55 1,884.28
4	163.05 1.05 C3209	LOFT 1BR AKA B 163.D .0000 AC	2	ZAUROV, PANINA 287 SOUTH BRANCH ROAD HILLSBOROUGH, NJ 3209 REVERE COURT	08844 PD / 90	100,000 81,200 181,200		181,200		F01	1	0.00 3,561.92 1,780.96
5	163.05 1.05 C3210	BILEVEL 2BR AKA B 163.D .0000 AC	2	MASON, THERESA 3210 REVERE COURT HILLSBOROUGH, NJ 3210 REVERE COURT	08844 PD / 90	100,000 115,000 215,000		215,000		F01	1	0.00 4,247.54 2,123.77
6	163.05 1.05 C3211	DUPLEX 2BR AKA B 163.D .0000 AC	2	DUCHLINSKI, TIMOTHY 3211 REVERE COURT HILLSBOROUGH, NJ 3211 REVERE COURT	08844 PD / 90	100,000 93,900 193,900		193,900		F01	1	0.00 3,768.55 1,884.28
7	163.05 1.05 C3212	LOFT 1BR AKA B 163.D .0000 AC	2	DUNNE, CARLIN A 3212 REVERE CT HILLSBOROUGH, NJ 3212 REVERE COURT	08844 PD / 90	100,000 75,500 175,500		175,500		F01	1	0.00 3,376.42 1,688.21
8	163.05 1.05 P0001	1.5750 APPORTIONED COMMON ELEMENTS 1.5750 AC	15F	BROOKVIEW AUTEN ASSOCIATES 50 ROUTE 46 PARSIPPANY, NJ BROOKVIEW	07054 PD / 90	0 0 0		*Exempt*		F01	1	0.00 0.00 0.00
9	163.05 2	0.990 2SS L 2BIG .9900 AC	2	LI, LIN & XU XU 471 AMWELL ROAD HILLSBOROUGH, NJ 471 AMWELL ROAD	08844 HOO / 89	169,500 482,500 652,000		652,000		F01	1	0.00 14,616.31 7,308.16
10	163.05 3	1.13 1SF O 1.1300 AC	2	TOWNSEND, FRANK E III & KAYA 473 AMWELL ROAD HILLSBOROUGH, NJ 473 AMWELL ROAD	08844 HOO / 89	171,300 235,600 406,900		406,900	V1 2	F01	1	250.00 8,841.46 4,420.73
11	163.05 4	1.08 1SF R 1AG 1.0800 AC	2	WYGLENDOWSKI, JOHN & DOROTHY M 477 AMWELL ROAD HILLSBOROUGH, NJ 477 AMWELL ROAD	08844 HOO / 89	170,800 177,100 347,900		347,900		F01	1	0.00 7,959.72 3,979.86
12	163.05 5	1.03 1SF R 1AG, POOL 1.0300 AC	2	COLLINS, FRED & MELINDA 481 AMWELL ROAD HILLSBOROUGH, NJ 481 AMWELL ROAD	08844 HOO / 89	170,700 226,000 396,700		396,700		F01	1	0.00 9,112.59 4,556.30
13	163.05 6	1.05 1SF R 2AG 1.0500 AC	4A	BECKWITH REALTY, LLC 6 PEGG ROAD FLEMINGTON, NJ 485 AMWELL ROAD	08822 HOO / 89	294,800 134,200 429,000		429,000		F01	1	0.00 10,072.92 5,036.46
14	163.05 54	191X240 1SAL R 1AG AKA B 163 1.0523 AC	2	487 AMWELL RD C/O P&G SOMERSET HOLD PO BOX 7051 HILLSBOROUGH, NJ 487 AMWELL ROAD	08844 HOO / 89	170,500 123,200 293,700		293,700		F01	1	0.00 6,823.29 3,411.65
Page Totals				V1 250		1,847,600 2,027,100	0	3,874,700				Block: 163.05 Lot: 54

1	2	3	4	5	6	7	8	9	10	11		
Line	Block No Lot No. Qualification Account #	Land Dimensions Building Description Additional Lots Acreage	Prop Class	Owner's Name Address City State Property Location	Billing Code Zip Code Zoning/Tax Map Pg	Value	Exemptions Code Amount	Net Taxable Value	Deductions Code No Owners	Special Tax Codes	Num Units	Deduction Amt 2021 Tax 2022 1st
						Land Improvemnt Total						
1	163.05 100 C0100	BLDG 1 UNIT 100 .0000 AC	4A	SHOWMONT ENTERPRISES, LLC 491 AMWELL ROAD HILLSBOROUGH, NJ 491 AMWELL RD UNIT 100	08844 HOO / 89	286,700 312,500 599,200		599,200		F01	1	0.00 14,069.22 7,034.61
2	163.05 100 C0101	BLDG 1 UNIT 101 UNITS 101-102 .0000 AC	4A	PANACEA HOLDINGS, LLC 491 AMWELL RD UNIT 101 HILLSBOROUGH, NJ 491 AMWELL RD UNIT 101	08844 HOO / 89	157,400 189,000 346,400		346,400		F01	1	0.00 8,133.47 4,066.74
3	163.05 100 C0102	BLDG 1 UNIT 103 .0000 AC	4A	SM PROPERTIES GROUP LLC 16 MYSTIC DRIVE SKILLMAN, NJ 491 AMWELL RD UNIT 103	08558 HOO / 89	66,200 94,100 160,300		160,300		F01	1	0.00 3,763.85 1,881.93
4	163.05 100 C0200	BLDG 2 UNIT 200 LUNG CARE .0000 AC	4A	PM5 GROUP LLC 491 AMWELL RD U-200 HILLSBOROUGH, NJ 491 AMWELL RD BLDG 2	08844 HOO / 89	96,000 115,200 211,200		211,200		F01	1	0.00 4,958.98 2,479.49
5	163.05 100 C0201	BLDG 2-UNIT 201 .0000 AC	4A	EMMI PROPERTIES, LLC 491 AMWELL RD SUITE 201 HILLSBOROUGH, NJ 491 AMWELL RD BLDG 2	08844 HOO / 89	240,000 288,000 528,000		528,000		F01	1	0.00 12,397.44 6,198.72
6	163.05 100 C0203	BLDG 2-UNIT 203 .0000 AC	4A	ZENDO HOLDINGS LLC, 38 HERITAGE WAY BELLE MEAD, NJ 491 AMWELL RD BLDG 2	08502 HOO / 89	76,800 113,300 190,100		190,100		F01	1	0.00 4,463.55 2,231.78
7	163.05 100 C0204	BLDG 2-UNIT 204 DENTIST .0000 AC	4A	491 AMWELL ROAD, LLC 491 AMWELL RD UNIT 204 HILLSBOROUGH, NJ 491 AMWELL RD BLDG 2	08844 HOO / 89	132,000 158,400 290,400		290,400		F01	1	0.00 6,818.59 3,409.30
8	163.05 100 P0001	3.7984 COMMON ELEMENTS COMMON ELEMENT 3.7984 AC	15F	COURTYARD AT AMWELL CONDOMINIUM 390 AMWELL RD, BLDG 5 HILLSBOROUGH, NJ 491 AMWELL ROAD	08844 HOO / 89	0 0 0		*Exempt*		F01	1	0.00 0.00 0.00
9	163.05 101.01	3.7434 2(WEST) 3(EAST) 101,102,103,104,105 3.7434 AC	4A	AMWELL COMMONS URBAN RENEWAL ASSOC 77 PARK STREET MONTCLAIR, NJ 2-3 CPL. LANGON WAY	07042 NARA / 89	1,463,100 2,717,300 4,180,400	I 2,717,300	1,463,100		F01	1	0.00 34,353.59 17,176.80
10	163.05 101.03	0.1871 2SV L 2AG 101,102,103,104,105 .1871 AC	2	MANJA ANSARI, BASHEER AHAMED 20 TIPPET ST HILLSBOROUGH, NJ 20 TIPPET STREET	08844 NARA / 89	334,400 260,200 594,600		594,600		F01	1	0.00 13,022.01 6,511.01
11	163.05 101.04	0.1323 2SV L 2AG 101,102,103,104,105 .1323 AC	2	SIMONELLI, DOREEN & HISASUE, M. 22 TIPPET STREET HILLSBOROUGH, NJ 22 TIPPET STREET	08844 NARA / 89	331,600 343,400 675,000		675,000		F01	1	0.00 14,909.80 7,454.90
12	163.05 101.05	0.1241 2SV L 2AG 101,102,103,104,105 .1241 AC	2	RONDLA, RAMESH 24 TIPPET STREET HILLSBOROUGH, NJ 24 TIPPET STREET	08844 NARA / 89	331,200 284,000 615,200		615,200		F01	1	0.00 13,505.70 6,752.85
13	163.05 101.06	0.1217 2SV L 2AG 101,102,103,104,105 .1217 AC	2	JAKHAR, MANOJ & RAHIM, RESHMA 26 TIPPET ST. HILLSBOROUGH, NJ 26 TIPPET STREET	08844 NARA / 89	331,100 376,700 707,800		707,800		F01	1	0.00 15,679.94 7,839.97
14	163.05 101.07	0.1217 2SV L 2AG 101,102,103,104,105 .1217 AC	2	THOMAS, THOMAS KADUVINAL & GEOJAN, 28 TIPPET STREET HILLSBOROUGH, NJ 28 TIPPET STREET	08844 NARA / 89	331,100 385,400 716,500		716,500		F01	1	0.00 15,884.23 7,942.12
Page Totals						4,177,600 5,637,500	2,717,300	7,097,800				Block: 163.05 Lot: 101.07

1	2	3	4	5	6	7	8	9	10	11		
Line	Block No Lot No. Qualification Account #	Land Dimensions Building Description Additional Lots Acreage	Prop Class	Owner's Name Address City State Property Location	Billing Code Zip Code Zoning/Tax Map Pg	Value	Exemptions Code Amount	Net Taxable Value	Deductions Code No Owners	Special Tax Codes	Num Units	Deduction Amt 2021 Tax 2022 1st
						Land Improvemnt Total						
1	163.05 101.08	0.1217 2SV L 2AG 101,102,103,104,105 .1217 AC	2	MUTHUKRISHNAN, MUKUNDHAN & KANIMOZH 30 TIPPET STREET HILLSBOROUGH, NJ 30 TIPPET STREET	08844 NARA / 89	331,100 374,200 705,300		705,300		F01	1	0.00 15,621.25 7,810.63
2	163.05 101.09	0.1217 2SVB L 2AG 101,102,103,104,105 .1217 AC	2	PARAB, ABHIJIT ARUN & ANANYA A. 32 TIPPET STREET HILLSBOROUGH, NJ 32 TIPPET STREET	08844 NARA / 89	331,100 402,600 733,700		733,700		F01	1	0.00 16,288.08 8,144.04
3	163.05 101.10	0.1217 2SV L 2AG 101,102,103,104,105 .1217 AC	2	JANI, CHIRAG & JANI, BHUMIKA 34 TIPPET STREET HILLSBOROUGH, NJ 34 TIPPET STREET	08844 NARA / 89	331,100 379,000 710,100		710,100		F01	1	0.00 15,733.95 7,866.98
4	163.05 101.11	0.1217 2SV L 2AG 101,102,103,104,105 .1217 AC	2	JAIN, GAURAV & BHUTORIA, SAVITA 36 TIPPET STREET HILLSBOROUGH, NJ 36 TIPPET STREET	08844 NARA / 89	331,100 384,000 715,100		715,100		F01	1	0.00 15,851.35 7,925.68
5	163.05 101.12	0.1217 2SV L 2AG 101,102,103,104,105 .1217 AC	2	TRAN, JENNIFER & BACKHAUS, J. 38 TIPPET STREET HILLSBOROUGH, NJ 38 TIPPET STREET	08844 NARA / 89	331,100 386,100 717,200		717,200		F01	1	0.00 15,900.66 7,950.33
6	163.05 101.13	0.1747 2SV L 2AG 101,102,103,104,105 .1747 AC	2	BHATT, ANKIT & SWATI P. 40 TIPPET STREET HILLSBOROUGH, NJ 40 TIPPET STREET	08844 NARA / 89	333,700 378,000 711,700		711,700		F01	1	0.00 15,771.52 7,885.76
7	163.05 101.14	0.1299 2SV L 2AG 101,102,103,104,105 .1299 AC	2	KODURI, VENKATA RAYA P. & PALADAGU, 34 CPL. LANGON WAY HILLSBOROUGH, NJ 34 CPL. LANGON WAY	08844 NARA / 89	331,500 376,800 708,300		708,300		F01	1	0.00 15,691.69 7,845.85
8	163.05 101.15	0.1202 2SV L 2AG 101,102,103,104,105 .1202 AC	2	CHENG, LONG & YANG, YANG 35 CPL. LANGON WAY HILLSBOROUGH, NJ 35 CPL. LANGON WAY	08844 NARA / 89	331,000 312,600 643,600		643,600		F01	1	0.00 14,172.53 7,086.27
9	163.05 101.16	0.1205 2SV L 2AG 101,102,103,104,105 .1205 AC	2	PATEL, VARDHAMAN A. & MAJETHIA, U 33 CPL. LANGON WAY HILLSBOROUGH, NJ 33 CPL. LANGON WAY	08844 NARA / 89	331,000 384,800 715,800		715,800		F01	1	0.00 15,867.78 7,933.89
10	163.05 101.17	0.1205 2SV L 2AG 101,102,103,104,105 .1205 AC	2	DAS, ABHRANIL & BISWAS, SHUBHASHREE 31 CPL LANGON WAY HILLSBOROUGH, NJ 31 CPL. LANGON WAY	08844 NARA / 89	331,000 387,900 718,900		718,900		F01	1	0.00 15,940.58 7,970.29
11	163.05 101.18	0.1205 2SV L 2AG 101,102,103,104,105 .1205 AC	2	RAJOOR, MITHUN 29 CPL LANGON WAY HILLSBOROUGH, NJ 29 CPL. LANGON WAY	08844 NARA / 89	331,000 387,000 718,000		718,000		F01	1	0.00 15,919.44 7,959.72
12	163.05 101.19	0.1228 2SV L 2AG 101,102,103,104,105 .1228 AC	2	CHAGANTI, KRISHNA CHAITANYA 27 CPL LANGON WAY HILLSBOROUGH, NJ 27 CPL. LANGON WAY	08844 NARA / 89	331,100 394,200 725,300		725,300		F01	1	0.00 16,090.85 8,045.43
13	163.05 101.20	0.1527 2SV L 2AG 101,102,103,104,105 .1527 AC	2	DESAI, VED & NEHA 25 CPL. LANGON WAY HILLSBOROUGH, NJ 25 CPL. LANGON WAY	08844 NARA / 89	332,600 409,500 742,100		742,100		F01	1	0.00 16,485.31 8,242.66
14	163.05 101.21	0.1548 2SV L 2AG 101,102,103,104,105 .1548 AC	2	PARIKH, CHINTAN & VALLES, TANYA 23 CPL. LANGON WAY HILLSBOROUGH, NJ 23 CPL. LANGON WAY	08844 NARA / 89	332,700 332,800 665,500		665,500		F01	1	0.00 14,686.75 7,343.38
Page Totals						4,641,100 5,289,500	0	9,930,600				Block: 163.05 Lot: 101.21

1	2	3	4	5	6	7	8	9	10	11		
Line	Block No Lot No. Qualification Account #	Land Dimensions Building Description Additional Lots Acreage	Prop Class	Owner's Name Address City State Property Location	Billing Code Zip Code Zoning/Tax Map Pg	Value	Exemptions Code Amount	Net Taxable Value	Deductions Code No Owners	Special Tax Codes	Num Units	Deduction Amt 2021 Tax 2022 1st
						Land Improvemnt Total						
1	163.05 101.22	0.1527 2SV L 2AG 101,102,103,104,105 .1527 AC	2	NARISSETY, SRINIVASARAO & PRIYA, L 21 CPL. LANGON WAY HILLSBOROUGH, NJ 21 CPL. LANGON WAY	08844 NARA / 89	332,600 368,800 701,400		701,400		F01	1	0.00 15,529.67 7,764.84
2	163.05 101.23	0.1443 2SV L 2AG 101,102,103,104,105 .1443 AC	2	SHETTY, PRASHANTH K.S. & BHAKTHAVA 19 CPL. LANGON WAY HILLSBOROUGH, NJ 19 CPL. LANGON WAY	08844 NARA / 89	332,200 385,500 717,700		717,700		F01	1	0.00 15,912.40 7,956.20
3	163.05 101.24	0.1205 2SV L 2AG 101,102,103,104,105 .1205 AC	2	SOMUVEERAPPAN, MANIKANDAN 17 CPL. LANGON WAY HILLSBOROUGH, NJ 17 CPL. LANGON WAY	08844 NARA / 89	331,000 376,700 707,700		707,700		F01	1	0.00 15,677.60 7,838.80
4	163.05 101.25	0.1621 2SV L 2AG 101,102,103,104,105 .1621 AC	2	DUA, SANDIP K. & RADHIKA V. 2 PASSE COURT HILLSBOROUGH, NJ 2 PASSE COURT	08844 NARA / 89	333,100 366,100 699,200		699,200		F01	1	0.00 15,478.02 7,739.01
5	163.05 101.26	0.1263 2SV L 2AG 101,102,103,104,105 .1263 AC	2	YANDAMURI, SIVARADHIKA 4 PASSE COURT HILLSBOROUGH, NJ 4 PASSE COURT	08844 NARA / 89	331,300 324,500 655,800		655,800		F01	1	0.00 14,458.98 7,229.49
6	163.05 101.27	0.1790 2SV L 2AG 101,102,103,104,105 .1790 AC	2	NG RICHARD & ZHANG CINDY 6 PASSE COURT HILLSBOROUGH, NJ 6 PASSE COURT	08844 NARA / 89	334,000 392,700 726,700		726,700		F01	1	0.00 16,123.72 8,061.86
7	163.05 101.28	0.1346 2SV L 2AG 101,102,103,104,105 .1346 AC	2	REDDIMPALI, SURENDRA & SHANTHAP, S 8 PASSE COURT HILLSBOROUGH, NJ 8 PASSE COURT	08844 NARA / 89	331,700 334,300 666,000		666,000		F01	1	0.00 14,698.48 7,349.24
8	163.05 101.29	0.1261 2SV L 2AG 101,102,103,104,105 .1261 AC	2	BAKHRU, NIKHIL & WADHWAN, NEHA 10 PASSE COURT HILLSBOROUGH, NJ 10 PASSE COURT	08844 NARA / 89	331,300 284,300 615,600		615,600		F01	1	0.00 13,515.09 6,757.55
9	163.05 101.30	6.496 OPEN SPACE 101,102,103,104,105 6.4960 AC	1	MEADOW BROOK AT HILLSBOROUGH H 200 VALLEY RD. 203 ARLINGTON, NJ 12 PASSE CT -OPEN SPACE	07856 NARA / 89	0 0 0		0		F01	1	0.00 0.00 0.00
10	163.05 101.31 C101A	BLDG #101 CONDO 101,102,103,104,105 .0000 AC	2	MEHROTRA, PRAKHAR & MAHIMA 1A PASSE CT HILLSBOROUGH, NJ 1A PASSE COURT	08844 NARA / 89	205,000 182,300 387,300		387,300		F01	1	0.00 8,506.81 4,253.41
11	163.05 101.31 C101B	BLDG #101 CONDO 101,102,103,104,105 .0000 AC	2	TRAN, STEVEN 1B PASSE COURT HILLSBOROUGH, NJ 1B PASSE COURT	08844 NARA / 89	205,000 220,600 425,600		425,600		F01	1	0.00 9,856.90 4,928.45
12	163.05 101.31 C103A	BLDG #101 CONDO 101,102,103,104,105 .0000 AC	2	DESAI, SPANDAN & SHAH, NANCY 3A PASSE COURT HILLSBOROUGH, NJ 3A PASSE COURT	08844 NARA / 89	205,000 170,900 375,900		375,900		F01	1	0.00 8,239.14 4,119.57
13	163.05 101.31 C103B	BLDG #101 CONDO 101,102,103,104,105 .0000 AC	2	YACKOWSKI, JASON 3B PASSE COURT HILLSBOROUGH, NJ 3B PASSE COURT	08844 NARA / 89	205,000 245,400 450,400		450,400		F01	1	0.00 10,488.52 5,244.26
14	163.05 101.31 C105A	BLDG #101 U105A 101,102,103,104,105 .0000 AC	2	SHAH, RINA 5A PASSE CT HILLSBOROUGH, NJ 5A PASSE COURT	08844 NARA / 89	205,000 170,200 375,200		375,200		F01	1	0.00 8,222.70 4,111.35
Page Totals						3,682,200 3,822,300	0	7,504,500				Block: 163.05 Lot: 101.31

1	2	3	4	5	6	7	8	9	10	11		
Line	Block No Lot No. Qualification Account #	Land Dimensions Building Description Additional Lots Acreage	Prop Class	Owner's Name Address City State Property Location	Billing Code Zip Code Zoning/Tax Map Pg	Value	Exemptions Code Amount	Net Taxable Value	Deductions Code No Owners	Special Tax Codes	Num Units	Deduction Amt 2021 Tax 2022 1st
						Land Improvemnt Total						
1	163.05 101.31 C105B	BLDG #101 CONDO 101,102,103,104,105 .0000 AC	2	KANJILAL, ARINDAM & PRATIVA 5B PASSE COURT HILLSBOROUGH, NJ 5B PASSE COURT	08844 NARA / 89	205,000 243,000 448,000		448,000		F01	1	0.00 10,427.47 5,213.74
2	163.05 101.31 C107A	BLDG #101 CONDO 101,102,103,104,105 .0000 AC	2	DHAKSHINAMOORTHY, THIYAGARAJAN 7A PASSE COURT HILLSBOROUGH, NJ 7A PASSE COURT	08844 NARA / 89	205,000 170,900 375,900		375,900		F01	1	0.00 8,239.14 4,119.57
3	163.05 101.31 C107B	BLDG #101 CONDO 101,102,103,104,105 .0000 AC	2	PATEL, IPSA & HARSHIL 7B PASSE COURT HILLSBOROUGH, NJ 7B PASSE COURT	08844 NARA / 89	205,000 221,300 426,300		426,300		F01	1	0.00 9,875.69 4,937.85
4	163.05 101.31 C109A	BLDG #101 CONDO 101,102,103,104,105 .0000 AC	2	SIVASUBRAMANIAN, RAJESH & VINAYAGALA 9A PASSE COURT HILLSBOROUGH, NJ 9A PASSE COURT	08844 NARA / 89	205,000 170,900 375,900		375,900		F01	1	0.00 8,239.14 4,119.57
5	163.05 101.31 C109B	BLDG #101 CONDO 101,102,103,104,105 .0000 AC	2	LU, YASONG & XU, DONGMEI 9B PASSE COURT HILLSBOROUGH, NJ 9B PASSE COURT	08844 NARA / 89	205,000 245,400 450,400		450,400		F01	1	0.00 10,488.52 5,244.26
6	163.05 101.31 C111A	BLDG #101 CONDO 101,102,103,104,105 .0000 AC	2	TOGNERI, LISA ANN 11A PASSE COURT HILLSBOROUGH, NJ 11A PASSE COURT	08844 NARA / 89	205,000 170,900 375,900		375,900		F01	1	0.00 8,239.14 4,119.57
7	163.05 101.31 C111B	BLDG #101 CONDO 101,102,103,104,105 .0000 AC	2	SUNKARA, ANUSHA & MADDALI, GOPI 11B PASSE COURT HILLSBOROUGH, NJ 11B PASSE COURT	08844 NARA / 89	205,000 252,100 457,100		457,100		F01	1	0.00 10,662.27 5,331.14
8	163.05 101.31 C211A	CONDO 101,102,103,104,105 .0000 AC	2	SEERAM, RAGHUNATH KUMAR & MANEPALLI 11A TIPPET STREET HILLSBOROUGH, NJ 11A TIPPET STREET	08844 NARA / 89	205,000 180,900 385,900		385,900		F01	1	0.00 8,476.28 4,238.14
9	163.05 101.31 C211B	BLDG #102 CONDO 101,102,103,104,105 .0000 AC	2	VISCARIELLO, BRUNO & STACEY 11B TIPPET STREET HILLSBOROUGH, NJ 11B TIPPET STREET	08844 NARA / 89	205,000 241,200 446,200		446,200		F01	1	0.00 10,382.86 5,191.43
10	163.05 101.31 C215A	CONDO 101,102,103,104,105 .0000 AC	2	VENTUS, MARITES 15A TIPPET STREET HILLSBOROUGH, NJ 15A TIPPET STREET	08844 NARA / 89	205,000 170,900 375,900		375,900		F01	1	0.00 8,239.14 4,119.57
11	163.05 101.31 C215B	BLDG #102 CONDO 101,102,103,104,105 .0000 AC	2	CHANDRA, ANIL KUMAR & RAJA, D. 15B TIPPET STREET HILLSBOROUGH, NJ 15B TIPPET STREET	08844 NARA / 89	205,000 221,300 426,300		426,300		F01	1	0.00 9,875.69 4,937.85
12	163.05 101.31 C217A	BLDG #102 CONDO 101,102,103,104,105 .0000 AC	2	GIANNINI, ALEXANDRA & HEAD, KYLE 17A TIPPET ST HILLSBOROUGH, NJ 17A TIPPET STREET	08844 NARA / 89	205,000 170,900 375,900		375,900		F01	1	0.00 8,241.48 4,120.74
13	163.05 101.31 C217B	BLDG #102 CONDO 101,102,103,104,105 .0000 AC	2	ZANDIER, MICHAEL A. & JILLIAN J., 17B TIPPET STREET HILLSBOROUGH, NJ 17B TIPPET STREET	08844 NARA / 89	205,000 221,300 426,300		426,300		F01	1	0.00 9,875.69 4,937.85
14	163.05 101.31 C219A	BLDG #102 CONDO 101,102,103,104,105 .0000 AC	2	PATRA, BIBHUPRASAD & RAVISHANKAR, A 19A TIPPET STREET HILLSBOROUGH, NJ 19A TIPPET STREET	08844 NARA / 89	205,000 180,900 385,900		385,900		F01	1	0.00 8,476.28 4,238.14
Page Totals						2,870,000 2,861,900	0	5,731,900				Block: 163.05 Lot: 101.31

1	2	3	4	5	6	7	8	9	10	11		
Line	Block No Lot No. Qualification Account #	Land Dimensions Building Description Additional Lots Acreage	Prop Class	Owner's Name Address City State Property Location	Billing Code Zip Code Zoning/Tax Map Pg	Value	Exemptions Code Amount	Net Taxable Value	Deductions Code No Owners	Special Tax Codes	Num Units	Deduction Amt 2021 Tax 2022 1st
						Land Improvemnt Total						
1	163.05 101.31 C219B	BLDG #102 CONDO 101,102,103,104,105 .0000 AC	2	CHUDASAMA, ALPESH RATILAL & APEXA 19B TIPPET STREET HILLSBOROUGH NJ 19B TIPPET STREET	08844 NARA / 89	205,000 236,700 441,700		441,700		F01	1	0.00 10,267.81 5,133.91
2	163.05 101.31 C301A	BLDG #103 CONDO 101,102,103,104,105 .0000 AC	2	JONNALA, ANUSHA REDDY & RONDA, M., 1A TIPPET ST HILLSBOROUGH, NJ 1A TIPPET STREET	08844 NARA / 89	205,000 180,900 385,900		385,900		F01	1	0.00 8,473.94 4,236.97
3	163.05 101.31 C301B	BLDG #103 CONDO 101,102,103,104,105 .0000 AC	2	JANG, DANIEL 1B TIPPET ST HILLSBOROUGH, NJ 1B TIPPET STREET	08844 NARA / 89	205,000 236,700 441,700		441,700		F01	1	0.00 10,267.81 5,133.91
4	163.05 101.31 C303A	BLDG #103 CONDO 101,102,103,104,105 .0000 AC	2	KAIMAPARAMBIL, PRINCE JAMES 3A TIPPET ST. HILLSBOROUGH, NJ 3A TIPPET STREET	08844 NARA / 89	205,000 170,900 375,900		375,900		F01	1	0.00 8,239.14 4,119.57
5	163.05 101.31 C303B	BLDG #103 CONDO 101,102,103,104,105 .0000 AC	2	SANKARAPANDIAN, SURESH KUMAR & JENC 3B TIPPET STREET HILLSBOROUGH, NJ 3B TIPPET STREET	08844 NARA / 89	205,000 221,300 426,300		426,300		F01	1	0.00 9,875.69 4,937.85
6	163.05 101.31 C305A	BLDG #103 CONDO 101,102,103,104,105 .0000 AC	2	BALLANTINE, JANICE 5A TIPPET STREET HILLSBOROUGH, NJ 5A TIPPET STREET	08844 NARA / 89	205,000 172,200 377,200		377,200		F01	1	0.00 8,269.66 4,134.83
7	163.05 101.31 C305B	BLDG #103 CONDO 101,102,103,104,105 .0000 AC	2	OMTRI-VIJAYAKUMAR, AJAIKUMAR & MOHA 5B TIPPET STREET HILLSBOROUGH, NJ 5B TIPPET STREET	08844 NARA / 89	205,000 223,900 428,900		428,900		F01	1	0.00 9,941.43 4,970.72
8	163.05 101.31 C307A	BLDG #103 CONDO 101,102,103,104,105 .0000 AC	2	KUMAR, DEEPAK & SAMTANI, GUNJAN 7A TIPPET STREET HILLSBOROUGH, NJ 7A TIPPET STREET	08844 NARA / 89	205,000 170,900 375,900		375,900		F01	1	0.00 8,239.14 4,119.57
9	163.05 101.31 C307B	BLDG #103 CONDO 101,102,103,104,105 .0000 AC	2	SIDDIQUI, FARHAN 7B TIPPET STREET HILLSBOROUGH, NJ 7B TIPPET STREET	08844 NARA / 89	205,000 221,300 426,300		426,300		F01	1	0.00 9,875.69 4,937.85
10	163.05 101.31 C309A	BLDG #103 CONDO 101,102,103,104,105 .0000 AC	2	RADHAKRISHNAN, RIMNA 9A TIPPET ST HILLSBOROUGH, NJ 9A TIPPET STREET	08844 NARA / 89	205,000 180,900 385,900		385,900		F01	1	0.00 8,473.94 4,236.97
11	163.05 101.31 C309B	BLDG #103 CONDO 101,102,103,104,105 .0000 AC	2	CHE, LI 9B TIPPET ST HILLSBOROUGH, NJ 9B TIPPET STREET	08844 NARA / 89	205,000 236,700 441,700		441,700		F01	1	0.00 10,267.81 5,133.91
12	163.05 101.31 P0001	2.312 COMMON ELEMENT 101,102,103,104,105 2.3120 AC	15F	MB HILLSBOROUGH, LLC 238 NEPTUNE BLVD NEPTUNE, NJ 13 PASSE COURT	07753 NARA / 89	0 0 0		*Exempt*		F01	1	0.00 0.00 0.00
13	163.05 106	1.6400 1.5SST F 1.6400 AC	2	STERNADORI, N C/O PAT FITTING 32 SOUTHARD PLACE BASKING RIDGE, NJ 509 AMWELL ROAD	07920 HOO / 89	176,400 115,000 291,400		291,400		F01	1	0.00 6,487.53 3,243.77
14	163.05 107	2.0200 1.5SF F 1UG 2.0200 AC	2	RODRIGUEZ, AMANDA 107 SOUTH TRIANGLE ROAD HILLSBOROUGH, NJ 511 AMWELL ROAD	08844 HOO / 89	180,200 149,200 329,400		329,400		F01	1	0.00 7,356.29 3,678.15
Page Totals						2,611,600 2,516,600	0	5,128,200				Block: 163.05 Lot: 107

1	2	3	4	5	6	7	8	9	10	11		
Line	Block No Lot No. Qualification Account #	Land Dimensions Building Description Additional Lots Acreage	Prop Class	Owner's Name Address City State Property Location	Billing Code Zip Code Zoning/Tax Map Pg	Value	Exemptions Code Amount	Net Taxable Value	Deductions Code No Owners	Special Tax Codes	Num Units	Deduction Amt 2021 Tax 2022 1st
						Land Improvemnt Total						
1	163.05 108	3.000 1SV 2 2BG 3.0000 AC	2	MOHAMMED, IRFAN KHAN 513 AMWELL RD HILLSBOROUGH, NJ 513 AMWELL ROAD	08844 HOO / 89	190,000 182,300 372,300		372,300		F01	1	0.00 8,542.02 4,271.01
2	163.05 109	3.0026 1SF S 2UG 3.0026 AC	2	ZABEL, KARL 515 AMWELL ROAD HILLSBOROUGH, NJ 515 AMWELL ROAD	08844 HOO / 89	190,000 197,600 387,600		387,600		F01	1	0.00 8,894.22 4,447.11
3	163.05 110	0.5000 .5000 AC	15E	UNKNOWN, C/O HILLSBOROUGH TOWNSHIP 379 SOUTH BRANCH ROAD HILLSBOROUGH, NJ AMWELL RD-CEMETERY	08844 HOO / 89	162,300 0 162,300		*Exempt*		F01	1	0.00 0.00 0.00
4	163.06 2 C0711	A UNIT .0000 AC	2	KEARNS, JOSEPH P JR 247 GEMINI DRIVE 1A HILLSBOROUGH, NJ 247 GEMINI DRIVE 1A	08844 PD / 91	170,000 111,700 281,700		281,700		F01	1	0.00 5,689.21 2,844.61
5	163.06 2 C0712	B UNIT .0000 AC	2	MARTINEZ, MISAEEL 247 GEMINI DR, UNIT 1B HILLSBOROUGH, NJ 247 GEMINI DRIVE 1B	08844 PD / 91	170,000 114,100 284,100		284,100		F01	1	0.00 5,747.90 2,873.95
6	163.06 2 C0713	C UNIT .0000 AC	2	SPAGNOLA, DARLENE 247 GEMINI DRIVE 1C HILLSBOROUGH, NJ 247 GEMINI DRIVE 1C	08844 PD / 91	170,000 114,200 284,200		284,200		F01	1	0.00 5,747.90 2,873.95
7	163.06 2 C0714	D UNIT .0000 AC	2	HYLANDER, DAVID S & HELENE S 247 GEMINI DRIVE 1D HILLSBOROUGH, NJ 247 GEMINI DRIVE 1D	08844 PD / 91	170,000 108,800 278,800		278,800		F01	1	0.00 5,621.11 2,810.56
8	163.06 2 C0721	A UNIT .0000 AC	2	BUCK, ALAN C & BIELLI, CRISTINA 247 GEMINI DRIVE 2A HILLSBOROUGH, NJ 247 GEMINI DRIVE 2A	1175 08844 PD / 91	170,000 115,000 285,000		285,000		F01	1	0.00 5,766.69 2,883.35
9	163.06 2 C0722	B UNIT .0000 AC	2	GURNICK, MARY ANN 247 GEMINI DRIVE 2B HILLSBOROUGH, NJ 247 GEMINI DRIVE 2B	1057 08844 PD / 91	170,000 106,200 276,200		276,200		F01	1	0.00 5,562.42 2,781.21
10	163.06 2 C0723	C UNIT .0000 AC	2	WEHNER, STEVEN & STEFANIE 42 LONGFIELD DR. HILLSBOROUGH, NJ 247 GEMINI DRIVE 2C	660 08844 PD / 91	170,000 104,200 274,200		274,200		F01	1	0.00 5,517.80 2,758.90
11	163.06 2 C0724	D UNIT .0000 AC	2	SANTOS, FRANKLIN J & TONYA 247 GEMINI DRIVE 2D HILLSBOROUGH, NJ 247 GEMINI DRIVE 2D	08844 PD / 91	170,000 119,700 289,700		289,700		F01	1	0.00 5,879.39 2,939.70
12	163.06 2 C0731	A UNIT .0000 AC	2	REGALA, RYAN 247 GEMINI DRIVE 3A HILLSBOROUGH, NJ 247 GEMINI DRIVE 3A	08844 PD / 91	170,000 118,300 288,300		288,300		F01	1	0.00 5,846.52 2,923.26
13	163.06 2 C0732	B UNIT .0000 AC	2	HOGAN, KEVIN & KAITLIN 247 GEMINI DRIVE 3B HILLSBOROUGH, NJ 247 GEMINI DRIVE 3B	08844 PD / 91	170,000 115,800 285,800		285,800		F01	1	0.00 5,787.83 2,893.92
14	163.06 2 C0733	C UNIT .0000 AC	2	CHOVAN, EDWARD & JENNIFER 247 GEMINI DRIVE 3C HILLSBOROUGH, NJ 247 GEMINI DRIVE 3C	08844 PD / 91	170,000 112,500 282,500		282,500		F01	1	0.00 5,707.99 2,854.00
Page Totals						2,250,000 1,620,400	0	3,870,400				Block: 163.06 Lot: 2

1	2	3	4	5	6	7	8	9	10	11		
Line	Block No Lot No. Qualification Account #	Land Dimensions Building Description Additional Lots Acreage	Prop Class	Owner's Name Address City State Property Location	Billing Code Zip Code Zoning/Tax Map Pg	Value	Exemptions Code Amount	Net Taxable Value	Deductions Code No Owners	Special Tax Codes	Num Units	Deduction Amt 2021 Tax 2022 1st
						Land Improvemnt Total						
1	163.06 2 C0734	D UNIT .0000 AC	2	MERCURY, SIMONE A 247 GEMINI DRIVE 3D HILLSBOROUGH, NJ 247 GEMINI DRIVE 3D	08844 PD / 91	170,000 115,000 285,000		285,000		F01	1	0.00 5,769.04 2,884.52
2	163.06 2 C0741	A UNIT .0000 AC	2	DAVIS, JEAN 247 GEMINI DRIVE 4A HILLSBOROUGH, NJ 247 GEMINI DRIVE 4A	08844 PD / 91	170,000 124,300 294,300		294,300		F01	1	0.00 5,987.40 2,993.70
3	163.06 2 C0742	B UNIT .0000 AC	2	FLOREK, ROBYN 247 GEMINI DRIVE 4B HILLSBOROUGH, NJ 247 GEMINI DRIVE 4B	08844 PD / 91	170,000 112,200 282,200		282,200		F01	1	0.00 5,703.30 2,851.65
4	163.06 2 C0743	C UNIT .0000 AC	2	JOHNSON, AMONDA 247 GEMINI DRIVE 4C HILLSBOROUGH, NJ 247 GEMINI DRIVE 4C	08844 PD / 91	170,000 113,800 283,800		283,800		F01	1	0.00 5,740.87 2,870.44
5	163.06 2 C0744	D UNIT .0000 AC	2	FAYVILEVICH, ANATOLIY 247 GEMINI DRIVE 4D HILLSBOROUGH, NJ 247 GEMINI DRIVE 4D	08844 PD / 91	170,000 115,400 285,400		285,400		F01	1	0.00 5,778.43 2,889.22
6	163.06 2 C0811	A UNIT .0000 AC	2	ZEDAYKO, TARA 8 EAGLE DRIVE RINGOES, NJ 251 GEMINI DRIVE 1A	08551 PD / 91	170,000 110,300 280,300		280,300		F01	1	0.00 5,658.68 2,829.34
7	163.06 2 C0812	B UNIT .0000 AC	2	CARLSON, MARY SUSAN 5082 FOX CLIFF DRIVE LAKELAND, FL 251 GEMINI DRIVE 1B	33810 PD / 91	170,000 111,500 281,500		281,500		F01	1	0.00 5,684.51 2,842.26
8	163.06 2 C0813	C UNIT .0000 AC	2	GROSH, ANTON; GROSH, ANDRLY & L 251 GEMINI DRIVE 1C HILLSBOROUGH, NJ 251 GEMINI DRIVE 1C	08844 PD / 91	170,000 110,400 280,400		280,400		F01	1	0.00 5,658.68 2,829.34
9	163.06 2 C0814	D UNIT .0000 AC	2	SCHOCH, KEITH B & LISA 251 GEMINI DRIVE 1D HILLSBOROUGH, NJ 251 GEMINI DRIVE 1D	08844 PD / 91	170,000 111,800 281,800		281,800		F01	1	0.00 5,693.91 2,846.96
10	163.06 2 C0821	A UNIT .0000 AC	2	BREZNAK, STEPHANIE 251 GEMINI DRIVE 2A HILLSBOROUGH, NJ 251 GEMINI DRIVE 2A	08844 PD / 91	170,000 123,600 293,600		293,600		F01	1	0.00 5,970.97 2,985.49
11	163.06 2 C0822	B UNIT .0000 AC	2	CORNACCHIO, JEFFREY 251 GEMINI DRIVE 2B HILLSBOROUGH, NJ 251 GEMINI DRIVE 2B	08844 PD / 91	170,000 109,600 279,600		279,600		F01	1	0.00 5,642.25 2,821.13
12	163.06 2 C0823	C UNIT .0000 AC	2	MF LUIS ASST MGMT, LLC 616 EMERALD TRAIL MARTINSVILLE, NJ 251 GEMINI DRIVE 2C	08836 PD / 91	170,000 115,900 285,900		285,900		F01	1	0.00 5,790.17 2,895.09
13	163.06 2 C0824	D UNIT .0000 AC	2	ALEXANDER, MARY B 251 GEMINI DRIVE 2D HILLSBOROUGH, NJ 251 GEMINI DRIVE 2D	08844 PD / 91	170,000 121,800 291,800		291,800		F01	1	0.00 5,928.71 2,964.36
14	163.06 2 C0831	A UNIT .0000 AC	2	BROWN, LAURA JANE & JASON Q., 251 GEMINI DRIVE 3A HILLSBOROUGH, NJ 251 GEMINI DRIVE 3A	68844 PD / 91	170,000 115,000 285,000		285,000		F01	1	0.00 5,769.04 2,884.52
Page Totals						2,380,000 1,610,600	0	3,990,600				Block: 163.06 Lot: 2

1	2	3	4	5	6	7	8	9	10	11		
Line	Block No Lot No. Qualification Account #	Land Dimensions Building Description Additional Lots Acreage	Prop Class	Owner's Name Address City State Property Location	Billing Code Zip Code Zoning/Tax Map Pg	Value	Exemptions Code Amount	Net Taxable Value	Deductions Code No Owners	Special Tax Codes	Num Units	Deduction Amt 2021 Tax 2022 1st
						Land Improvemnt Total						
1	163.06 2 C0832	B UNIT .0000 AC	2	GARCES, LEONARD B & JEANINE E 251 GEMINI DRIVE 3B HILLSBOROUGH, NJ 251 GEMINI DRIVE 3B	08844 PD / 91	170,000 117,100 287,100		287,100		F01	1	0.00 5,818.34 2,909.17
2	163.06 2 C0833	C UNIT .0000 AC	2	MARSHALL, KATHARINE 251 GEMINI DRIVE 3C HILLSBOROUGH, NJ 251 GEMINI DRIVE 3C	1107 08844 PD / 91	170,000 114,000 284,000		284,000		F01	1	0.00 5,743.21 2,871.61
3	163.06 2 C0834	D UNIT .0000 AC	2	BLACKMAN, URSZULA 251 GEMINI DR, 3D HILLSBOROUGH, NJ 251 GEMINI DRIVE 3D	08844 PD / 91	170,000 113,700 283,700		283,700		F01	1	0.00 5,898.18 2,949.09
4	163.06 2 C0841	A UNIT .0000 AC	2	SCHLENKER, DAVID D 1009 BOESEL AVENUE MANVILLE, NJ 251 GEMINI DRIVE 4A	1175 08835 PD / 91	170,000 117,300 287,300		287,300		F01	1	0.00 5,823.04 2,911.52
5	163.06 2 C0842	B UNIT .0000 AC	2	ALBAR, MICHAEL J 251 GEMINI DRIVE 4B HILLSBOROUGH, NJ 251 GEMINI DRIVE 4B	4255 08844 PD / 91	170,000 108,000 278,000		278,000		F01	1	0.00 5,602.33 2,801.17
6	163.06 2 C0843	C UNIT .0000 AC	2	LIU, YACHI P & CHEUNG, JOANNE L 251 GEMINI DRIVE 4C HILLSBOROUGH, NJ 251 GEMINI DRIVE 4C	08844 PD / 91	170,000 113,400 283,400		283,400		F01	1	0.00 5,729.12 2,864.56
7	163.06 2 C0844	D UNIT .0000 AC	2	FOWLER, VANESSA 251 GEMINI DRIVE 4D HILLSBOROUGH, NJ 251 GEMINI DRIVE 4D	08844 PD / 91	170,000 114,500 284,500		284,500		F01	1	0.00 5,757.30 2,878.65
8	163.06 2 C0911	A UNIT .0000 AC	2	REILLY, MICHAEL 257 GEMINI DRIVE 1A HILLSBOROUGH, NJ 257 GEMINI DRIVE 1A	08844 PD / 91	170,000 120,400 290,400		290,400		F01	1	0.00 5,895.83 2,947.92
9	163.06 2 C0912	B UNIT .0000 AC	2	BREWSTER, RICHARD W 257 GEMINI DRIVE 1B HILLSBOROUGH, NJ 257 GEMINI DRIVE 1B	660 08844 PD / 91	170,000 112,500 282,500		282,500		F01	1	0.00 5,707.99 2,854.00
10	163.06 2 C0913	C UNIT .0000 AC	2	DE GRAZIO, MICHAEL G & BRITO, ISABEL 257 GEMINI DRIVE 1C HILLSBOROUGH, NJ 257 GEMINI DRIVE 1C	08844 PD / 91	170,000 120,200 290,200		290,200		F01	1	0.00 5,888.78 2,944.39
11	163.06 2 C0914	D UNIT .0000 AC	2	PEI, ZHENDONG & KUI SONG 4 BOICE LANE BELLE MEAD, NJ 257 GEMINI DRIVE 1D	08502 PD / 91	170,000 128,000 298,000		298,000		F01	1	0.00 6,076.62 3,038.31
12	163.06 2 C0921	A UNIT .0000 AC	2	CITARELLA, DANIELLE 257 GEMINI DRIVE 2A HILLSBOROUGH, NJ 257 GEMINI DRIVE 2A	08844 PD / 91	170,000 118,400 288,400		288,400		F01	1	0.00 5,848.87 2,924.44
13	163.06 2 C0922	B UNIT .0000 AC	2	VALENZANO, ROSARIA & CITARELLA, DANIELL 257 GEMINI DRIVE 2B HILLSBOROUGH, NJ 257 GEMINI DRIVE 2B	08844 PD / 91	170,000 112,600 282,600		282,600		F01	1	0.00 5,710.34 2,855.17
14	163.06 2 C0923	C UNIT .0000 AC	2	LI, MENG 257 GEMINI DRIVE 2C HILLSBOROUGH, NJ 257 GEMINI DRIVE 2C	08844 PD / 91	170,000 122,300 292,300		292,300		F01	1	0.00 5,940.44 2,970.22
Page Totals						2,380,000 1,632,400	0	4,012,400				Block: 163.06 Lot: 2

1	2	3	4	5	6	7	8	9	10	11		
Line	Block No Lot No. Qualification Account #	Land Dimensions Building Description Additional Lots Acreage	Prop Class	Owner's Name Address City State Property Location	Billing Code Zip Code Zoning/Tax Map Pg	Value	Exemptions Code Amount	Net Taxable Value	Deductions Code No Owners	Special Tax Codes	Num Units	Deduction Amt 2021 Tax 2022 1st
						Land Improvemnt Total						
1	163.06 2 C0924	D UNIT .0000 AC	2	MACHUSAK, KATHLEEN 257 GEMINI DRIVE 2D HILLSBOROUGH, NJ 257 GEMINI DRIVE 2D	08844 PD / 91	170,000 126,900 296,900		296,900		F01	1	0.00 6,048.45 3,024.23
2	163.06 2 C0931	A UNIT .0000 AC	2	MILICH, NADA 257 GEMINI DR #3A HILLSBOROUGH, NJ 257 GEMINI DRIVE 3A	08844 PD / 91	170,000 121,100 291,100		291,100		F01	1	0.00 5,662.26 2,831.13
3	163.06 2 C0932	B UNIT .0000 AC	2	VAGHELA, DIVYARAJ & ROHMETRA, TANIYA 257 GEMINI DR #3B HILLSBOROUGH, NJ 257 GEMINI DRIVE 3B	08844 PD / 91	170,000 118,100 288,100		288,100		F01	1	0.00 5,841.82 2,920.91
4	163.06 2 C0933	C UNIT .0000 AC	2	DE STEFANO, RUSSELL & BROWN, RONNIE L 257 GEMINI DRIVE 3C HILLSBOROUGH, NJ 257 GEMINI DRIVE 3C	08844 PD / 91	170,000 114,000 284,000		284,000		F01	1	0.00 5,743.21 2,871.61
5	163.06 2 C0934	.0000 AC	2	SHULACK, JAMES C & PATRICIA L 257 GEMINI DRIVE 3D HILLSBOROUGH, NJ 257 GEMINI DRIVE 3D	660 08844 PD / 91	170,000 115,300 285,300		285,300		F01	1	0.00 5,776.08 2,888.04
6	163.06 2 C0941	A UNIT .0000 AC	2	LEE, AMANDA 257 GEMINI DRIVE 4A HILLSBOROUGH, NJ 257 GEMINI DRIVE 4A	08844 PD / 91	170,000 115,200 285,200		285,200		F01	1	0.00 5,773.74 2,886.87
7	163.06 2 C0942	B UNIT .0000 AC	2	RIGGS, DONALD A & JOYCE M 257 GEMINI DRIVE 4B HILLSBOROUGH, NJ 257 GEMINI DRIVE 4B	4440 08844 PD / 91	170,000 110,600 280,600		280,600		F01	1	0.00 5,663.38 2,831.69
8	163.06 2 C0943	C UNIT .0000 AC	2	ORZECZOWSKI, JOHN 257 GEMINI DRIVE 4C HILLSBOROUGH, NJ 257 GEMINI DRIVE 4C	08844 PD / 91	170,000 116,700 286,700		286,700		F01	1	0.00 5,808.95 2,904.48
9	163.06 2 C0944	D UNIT .0000 AC	2	OLSON, MATTHEW E 257 GEMINI DRIVE 4D HILLSBOROUGH, NJ 257 GEMINI DRIVE 4D	08844 PD / 91	170,000 108,500 278,500		278,500		F01	1	0.00 5,614.07 2,807.04
10	163.06 2 C1011	A UNIT .0000 AC	2	BRICE, MONIQUE 267 GEMINI DRIVE 1A HILLSBOROUGH, NJ 267 GEMINI DRIVE 1A	08844 PD / 91	170,000 108,500 278,500		278,500		F01	1	0.00 5,614.07 2,807.04
11	163.06 2 C1012	B UNIT .0000 AC	2	FOSU, AKUA A. 267 GEMINI DRIVE 1B HILLSBOROUGH, NJ 267 GEMINI DRIVE 1B	08844 PD / 91	170,000 106,200 276,200		276,200		F01	1	0.00 5,562.42 2,781.21
12	163.06 2 C1013	C UNIT .0000 AC	2	OGRODNIK, JENNIFER MARY 300 GEMINI DR, UNIT 1B HILLSBOROUGH, NJ 267 GEMINI DRIVE 1C	08844 PD / 91	170,000 110,800 280,800		280,800		F01	1	0.00 5,668.07 2,834.04
13	163.06 2 C1014	D UNIT .0000 AC	2	GILRAIN, MATTHEW 267 GEMINI DRIVE 1D HILLSBOROUGH, NJ 267 GEMINI DRIVE 1D	08844 PD / 91	170,000 118,700 288,700		288,700		F01	1	0.00 5,855.91 2,927.96
14	163.06 2 C1021	A UNIT .0000 AC	2	DEVENNEY, KEVIN G & RENEE M 267 GEMINI DRIVE 2A HILLSBOROUGH, NJ 267 GEMINI DRIVE 2A	08844 PD / 91	170,000 118,400 288,400		288,400		F01	1	0.00 5,848.87 2,924.44
Page Totals						2,380,000 1,609,000	0	3,989,000				Block: 163.06 Lot: 2

1	2	3	4	5	6	7	8	9	10	11		
Line	Block No Lot No. Qualification Account #	Land Dimensions Building Description Additional Lots Acreage	Prop Class	Owner's Name Address City State Property Location	Billing Code Zip Code Zoning/Tax Map Pg	Value	Exemptions Code Amount	Net Taxable Value	Deductions Code No Owners	Special Tax Codes	Num Units	Deduction Amt 2021 Tax 2022 1st
						Land Improvemnt Total						
1	163.06 2 C1022	B UNIT .0000 AC	2	TRACY, BOBBIE J 267 GEMINI DRIVE 2B HILLSBOROUGH, NJ 267 GEMINI DRIVE 2B	08844 PD / 91	170,000 104,300 274,300		274,300		F01	1	0.00 5,517.80 2,758.90
2	163.06 2 C1023	C UNIT .0000 AC	2	RAPP, PETER C & EDELGARD B 100 FISHER STREET MEDWAY, MA 267 GEMINI DRIVE 2C	1175 02053 PD / 91	170,000 104,200 274,200		274,200		F01	1	0.00 5,513.10 2,756.55
3	163.06 2 C1024	D UNIT .0000 AC	2	ERICKSON, GARY 267 GEMINI DRIVE 2D HILLSBOROUGH, NJ 267 GEMINI DRIVE 2D	08844 PD / 91	170,000 125,400 295,400		295,400		F01	1	0.00 6,015.58 3,007.79
4	163.06 2 C1111	.0000 AC	2	CULBERTSON, BYRON J 277 GEMINI DRIVE 1A HILLSBOROUGH, NJ 277 GEMINI DRIVE 1A	08844 PD / 91	170,000 117,100 287,100		287,100		F01	1	0.00 5,816.00 2,908.00
5	163.06 2 C1112	B UNIT .0000 AC	2	CARDWELL, ROBERT E & SHARON 277 GEMINI DRIVE 1B HILLSBOROUGH, NJ 277 GEMINI DRIVE 1B	08844 PD / 91	170,000 110,700 280,700		280,700		F01	1	0.00 5,665.73 2,832.87
6	163.06 2 C1113	C UNIT .0000 AC	2	TURTUR, WENDY J. 277 GEMINI DRIVE 1C HILLSBOROUGH, NJ 277 GEMINI DRIVE 1C	660 08844 PD / 91	170,000 114,000 284,000		284,000		F01	1	0.00 5,743.21 2,871.61
7	163.06 2 C1114	.0000 AC	2	STEVENS, ADORACION & MICHAEL S. 277 GEMINI DR. U-1D HILLSBOROUGH, NJ 277 GEMINI DRIVE 1D	08844 PD / 91	170,000 118,700 288,700		288,700	V1 2	F01	1	250.00 5,855.91 2,927.96
8	163.06 2 C1121	A UNIT .0000 AC	2	YOUNG, CYNTHIA J H 277 GEMINI DRIVE 2A HILLSBOROUGH, NJ 277 GEMINI DRIVE 2A	08844 PD / 91	170,000 123,300 293,300		293,300		F01	1	0.00 5,963.92 2,981.96
9	163.06 2 C1122	B UNIT .0000 AC	2	SETHI, VIKAS 277 GEMINI DRIVE 2B HILLSBOROUGH, NJ 277 GEMINI DRIVE 2B	08844 PD / 91	170,000 114,000 284,000		284,000		F01	1	0.00 5,743.21 2,871.61
10	163.06 2 C1123	C UNIT .0000 AC	2	LEE, STEPHEN S & MINHA HAM 277 GEMINI DRIVE 2C HILLSBOROUGH, NJ 277 GEMINI DRIVE 2C	08844 PD / 91	170,000 122,000 292,000		292,000		F01	1	0.00 5,933.40 2,966.70
11	163.06 2 C1124	D UNIT .0000 AC	2	US BANK TRUST C/O HUDSON MANAGEMENT 3701 REGENT BLVD SU200 IRVING TX 277 GEMINI DRIVE 2D	75063 PD / 91	170,000 118,400 288,400		288,400		F01	1	0.00 5,848.87 2,924.44
12	163.06 2 C1131	A UNIT .0000 AC	2	PADULA, LINDA M & MICHAEL 277 GEMINI DRIVE 3A HILLSBOROUGH, NJ 277 GEMINI DRIVE 3A	08844 PD / 91	170,000 116,200 286,200		286,200		F01	1	0.00 5,797.22 2,898.61
13	163.06 2 C1132	B UNIT .0000 AC	2	MC ENTEE, MICHAEL 277 GEMINI DRIVE 3B HILLSBOROUGH, NJ 277 GEMINI DRIVE 3B	08844 PD / 91	170,000 122,200 292,200		292,200		F01	1	0.00 5,938.10 2,969.05
14	163.06 2 C1133	C UNIT .0000 AC	2	CNM ENTERPRISES, LLC 40 MILBURN DRIVE HILLSBOROUGH, NJ 277 GEMINI DRIVE 3C	08844 PD / 91	170,000 120,300 290,300		290,300		F01	1	0.00 5,893.48 2,946.74
Page Totals				V1 250		2,380,000 1,630,800	0	4,010,800				Block: 163.06 Lot: 2

1	2	3	4	5	6	7	8	9	10	11		
Line	Block No Lot No. Qualification Account #	Land Dimensions Building Description Additional Lots Acreage	Prop Class	Owner's Name Address City State Property Location	Billing Code Zip Code Zoning/Tax Map Pg	Value	Exemptions Code Amount	Net Taxable Value	Deductions Code No Owners	Special Tax Codes	Num Units	Deduction Amt 2021 Tax 2022 1st
						Land Improvemnt Total						
1	163.06 2 C1134	D UNIT .0000 AC	2	VARIA, ALOK YOGESHBHAI & MEHTA, F 214 WESTGATE DR EDISON, NJ 277 GEMINI DRIVE 3D	08820 PD / 91	170,000 112,900 282,900		282,900		F01	1	0.00 5,717.39 2,858.70
2	163.06 2 C1141	A UNIT .0000 AC	2	TSANG, STEPHEN 277 GEMINI DRIVE 4A HILLSBOROUGH, NJ 277 GEMINI DRIVE 4A	08844 PD / 91	170,000 118,700 288,700		288,700		F01	1	0.00 5,855.91 2,927.96
3	163.06 2 C1142	B UNIT .0000 AC	2	PETROLIS, CHRISTOPHER & KRISTINNE 277 GEMINI DRIVE 4B HILLSBOROUGH, NJ 277 GEMINI DRIVE 4B	08844 PD / 91	170,000 116,600 286,600		286,600		F01	1	0.00 5,806.61 2,903.31
4	163.06 2 C1143	C UNIT .0000 AC	2	LUBCKE, KIP C 277 GEMINI DRIVE 4C HILLSBOROUGH, NJ 277 GEMINI DRIVE 4C	660 08844 PD / 91	170,000 104,200 274,200		274,200		F01	1	0.00 5,513.10 2,756.55
5	163.06 2 C1144	D UNIT .0000 AC	2	ABDELDAYEM, OMAR & FELTAR, DAHLIA 277 GEMINI DRIVE 4D HILLSBOROUGH, NJ 277 GEMINI DRIVE 4D	08844 PD / 91	170,000 121,300 291,300		291,300		F01	1	0.00 5,916.96 2,958.48
6	163.06 2 C1211	A UNIT .0000 AC	2	HOOK, LAUREL J 287 GEMINI DRIVE 1A HILLSBOROUGH, NJ 287 GEMINI DRIVE 1A	08844 PD / 91	170,000 118,400 288,400		288,400		F01	1	0.00 5,848.87 2,924.44
7	163.06 2 C1212	B UNIT .0000 AC	2	JACKSON, SARAH & CHAD 287 GEMINI DRIVE 1B HILLSBOROUGH, NJ 287 GEMINI DRIVE 1B	08844 PD / 91	170,000 116,800 286,800		286,800		F01	1	0.00 5,811.31 2,905.66
8	163.06 2 C1213	C UNIT .0000 AC	2	PICONE, RONALD & TARA 23 FIELD STREET BRIDGEWATER, NJ 287 GEMINI DRIVE 1C	08807 PD / 91	170,000 114,000 284,000		284,000		F01	1	0.00 5,743.21 2,871.61
9	163.06 2 C1214	D UNIT .0000 AC	2	KULAKOSKY, NANCY A 287 GEMINI DRIVE 1D HILLSBOROUGH, NJ 287 GEMINI DRIVE 1D	08844 PD / 91	170,000 108,800 278,800		278,800		F01	1	0.00 5,623.47 2,811.74
10	163.06 2 C1221	A UNIT .0000 AC	2	BERGEN, JOHN W. & ANN MARIE L. 287 GEMINI DRIVE 2A HILLSBOROUGH, NJ 287 GEMINI DRIVE 2A	4756 08844 PD / 91	170,000 123,900 293,900		293,900		F01	1	0.00 5,978.01 2,989.01
11	163.06 2 C1222	B UNIT .0000 AC	2	QUESADA, EILYN & ARAYA, MARVIN 287 GEMINI DRIVE 2B HILLSBOROUGH, NJ 287 GEMINI DRIVE 2B	08844 PD / 91	170,000 120,300 290,300		290,300		F01	1	0.00 5,893.48 2,946.74
12	163.06 2 C1223	C UNIT .0000 AC	2	CUHNA, CHRISTOPHER JAMES, MARIA F 287 GEMINI DRIVE 2C HILLSBOROUGH, NJ 287 GEMINI DRIVE 2C	08844 PD / 91	170,000 131,700 301,700		301,700		F01	1	0.00 6,161.15 3,080.58
13	163.06 2 C1224	D UNIT .0000 AC	2	RICHARDSON, KIMBERLY A 287 GEMINI DRIVE 2D HILLSBOROUGH, NJ 287 GEMINI DRIVE 2D	08844 PD / 91	170,000 122,000 292,000		292,000		F01	1	0.00 5,933.40 2,966.70
14	163.06 2 C1231	A UNIT .0000 AC	2	SCISOREK, ANDREW B 287 GEMINI DRIVE 3A HILLSBOROUGH, NJ 287 GEMINI DRIVE 3A	08844 PD / 91	170,000 123,900 293,900		293,900		F01	1	0.00 5,978.01 2,989.01
Page Totals						2,380,000 1,653,500	0	4,033,500				Block: 163.06 Lot: 2

1	2	3	4	5	6	7	8	9	10	11		
Line	Block No Lot No. Qualification Account #	Land Dimensions Building Description Additional Lots Acreage	Prop Class	Owner's Name Address City State Property Location	Billing Code Zip Code Zoning/Tax Map Pg	Value	Exemptions Code Amount	Net Taxable Value	Deductions Code No Owners	Special Tax Codes	Num Units	Deduction Amt 2021 Tax 2022 1st
						Land Improvemnt Total						
1	163.06 2 C1232	B UNIT .0000 AC	2	BARRETT, JOANNE 287 GEMINI DRIVE 3B HILLSBOROUGH, NJ 287 GEMINI DRIVE 3B	08844 PD / 91	170,000 115,400 285,400		285,400		F01	1	0.00 5,778.43 2,889.22
2	163.06 2 C1233	C UNIT .0000 AC	2	SADOWSKI, TRACY 287 GEMINI DRIVE 3C HILLSBOROUGH, NJ 287 GEMINI DRIVE 3C	08844 PD / 91	170,000 114,000 284,000		284,000		F01	1	0.00 5,743.21 2,871.61
3	163.06 2 C1234	D UNIT .0000 AC	2	VALENTINO, CARMINE & LAUREEN 287 GEMINI DRIVE 3D HILLSBOROUGH, NJ 287 GEMINI DRIVE 3D	08844 PD / 91	170,000 122,700 292,700		292,700		F01	1	0.00 5,949.83 2,974.92
4	163.06 2 C1241	A UNIT .0000 AC	2	BRINK, SYLVIA C 287 GEMINI DRIVE 4A HILLSBOROUGH, NJ 287 GEMINI DRIVE 4A	08844 PD / 91	170,000 119,300 289,300		289,300		F01	1	0.00 5,870.00 2,935.00
5	163.06 2 C1242	B UNIT .0000 AC	2	ORTIZ, MARIA M 287 GEMINI DRIVE 4B HILLSBOROUGH, NJ 287 GEMINI DRIVE 4B	08844 PD / 91	170,000 119,500 289,500		289,500		F01	1	0.00 5,874.70 2,937.35
6	163.06 2 C1243	C UNIT .0000 AC	2	TRIFLETTI, DEBORAH A 287 GEMINI DRIVE 4C HILLSBOROUGH, NJ 287 GEMINI DRIVE 4C	4440 08844 PD / 91	170,000 107,100 277,100		277,100		F01	1	0.00 5,583.54 2,791.77
7	163.06 2 C1244	D UNIT .0000 AC	2	RUSSO, KEVIN THOMAS 287 GEMINI DR 4D HILLSBOROUGH, NJ 287 GEMINI DRIVE 4D	08844 PD / 91	170,000 115,100 285,100		285,100		F01	1	0.00 5,738.51 2,869.26
8	163.06 2 C1411	A UNIT .0000 AC	2	J & L HOMES, LLC 34 RAMBLER LN LEVITTOWN, PA 303 GEMINI DRIVE 1A	19055 PD / 91	170,000 100,400 270,400		270,400		F01	1	0.00 5,848.87 2,924.44
9	163.06 2 C1412	B UNIT .0000 AC	2	DIAZ, ALICIA M & LA MARCA, DARREN M 303 GEMINI DRIVE 1B HILLSBOROUGH, NJ 303 GEMINI DRIVE 1B	08844 PD / 91	170,000 104,300 274,300		274,300		F01	1	0.00 5,517.80 2,758.90
10	163.06 2 C1413	C UNIT .0000 AC	2	CUCCO, ERNEST J & SHERYL L 303 GEMINI DRIVE 1C HILLSBOROUGH, NJ 303 GEMINI DRIVE 1C	08844 PD / 91	170,000 115,600 285,600		285,600		F01	1	0.00 5,780.78 2,890.39
11	163.06 2 C1414	D UNIT .0000 AC	2	LOWE, FELICE 303 GEMINI DRIVE 1D HILLSBOROUGH, NJ 303 GEMINI DRIVE 1D	08844 PD / 91	170,000 111,900 281,900		281,900		F01	1	0.00 5,696.25 2,848.13
12	163.06 2 C1421	A UNIT .0000 AC	2	KEESLER, BARBARA E 303 GEMINI DRIVE 2A HILLSBOROUGH, NJ 303 GEMINI DRIVE 2A	08844 PD / 91	170,000 124,600 294,600		294,600		F01	1	0.00 5,994.45 2,997.23
13	163.06 2 C1422	B UNIT .0000 AC	2	JOHNSON, DENISE A & VAN NESS, L C 303 GEMINI DRIVE 2B HILLSBOROUGH, NJ 303 GEMINI DRIVE 2B	08844 PD / 91	170,000 108,900 278,900		278,900		F01	1	0.00 5,625.81 2,812.91
14	163.06 2 C1423	C UNIT .0000 AC	2	WIESNER, GARY A & MARY FRANCES 303 GEMINI DRIVE 2C HILLSBOROUGH, NJ 303 GEMINI DRIVE 2C	08844 PD / 91	170,000 108,100 278,100		278,100		F01	1	0.00 5,607.02 2,803.51
Page Totals						2,380,000 1,586,900	0	3,966,900				Block: 163.06 Lot: 2

1	2	3	4	5	6	7	8	9	10	11		
Line	Block No Lot No. Qualification Account #	Land Dimensions Building Description Additional Lots Acreage	Prop Class	Owner's Name Address City State Property Location	Billing Code Zip Code Zoning/Tax Map Pg	Value	Exemptions Code Amount	Net Taxable Value	Deductions Code No Owners	Special Tax Codes	Num Units	Deduction Amt 2021 Tax 2022 1st
						Land Improvemnt Total						
1	163.06 2 C1424	D UNIT .0000 AC	2	MC CLARY, SUE 303 GEMINI DRIVE 2D HILLSBOROUGH, NJ 303 GEMINI DRIVE 2D	1175 08844 PD / 91	170,000 108,500 278,500		278,500		F01	1	0.00 5,614.07 2,807.04
2	163.06 2 C1431	A UNIT .0000 AC	2	COHEN, SAMUEL EITAN TRUSTEE 2330 ROUTE 33, SUITE 314 ROBBINSVILLE, NJ 303 GEMINI DRIVE 3A	08691 PD / 91	170,000 123,300 293,300		293,300		F01	1	0.00 5,963.92 2,981.96
3	163.06 2 C1432	B UNIT .0000 AC	2	DRECOLIAS, SPYRIDON A & VICKI 27 WESTEN ROAD SOMERSET, NJ 303 GEMINI DRIVE 3B	08873 PD / 91	170,000 114,500 284,500		284,500		F01	1	0.00 5,757.30 2,878.65
4	163.06 2 C1433	C UNIT .0000 AC	2	BRINK, ERIC & KURECKO, LENKA 303 GEMINI DRIVE 3C HILLSBOROUGH, NJ 303 GEMINI DRIVE 3C	08844 PD / 91	170,000 113,400 283,400		283,400		F01	1	0.00 5,729.12 2,864.56
5	163.06 2 C1434	D UNIT .0000 AC	2	DALY, MICHAEL & BEATA 303 GEMINI DRIVE 3D HILLSBOROUGH, NJ 303 GEMINI DRIVE 3D	08844 PD / 91	170,000 114,700 284,700		284,700		F01	1	0.00 5,761.99 2,881.00
6	163.06 2 C1441	A UNIT .0000 AC	2	ABARABAR, RYAN CAPITO & LISA K. 303 GEMINI DRIVE 4A HILLSBOROUGH, NJ 303 GEMINI DRIVE 4A	08844 PD / 91	170,000 122,100 292,100		292,100		F01	1	0.00 5,935.74 2,967.87
7	163.06 2 C1442	B UNIT .0000 AC	2	CLAYTON, RYAN J 303 GEMINI DRIVE 4B HILLSBOROUGH, NJ 303 GEMINI DRIVE 4B	08844 PD / 91	170,000 122,400 292,400		292,400		F01	1	0.00 5,945.14 2,972.57
8	163.06 2 C1443	C UNIT .0000 AC	2	SORIANO, DEBRA 303 GEMINI DRIVE 4C HILLSBOROUGH, NJ 303 GEMINI DRIVE 4C	08844 PD / 91	170,000 118,500 288,500		288,500		F01	1	0.00 5,855.91 2,927.96
9	163.06 2 C1444	D UNIT .0000 AC	2	LOMBARDO, ERIC 303 GEMINI DRIVE 4D HILLSBOROUGH, NJ 303 GEMINI DRIVE 4D	08844 PD / 91	170,000 122,300 292,300		292,300		F01	1	0.00 5,938.10 2,969.05
10	163.06 2 C1511	AKA B 163.F L P1A .0000 AC	2	MINHOLZ, SHERI 299 GEMINI DR, UNIT 1A HILLSBOROUGH, NJ 299 GEMINI DRIVE 1A	08844 PD / 91	170,000 118,400 288,400		288,400		F01	1	0.00 5,848.87 2,924.44
11	163.06 2 C1512	B UNIT .0000 AC	2	TEHSILDAR, ZAREEN 7 DEER RUN HILLSBOROUGH, NJ 299 GEMINI DRIVE 1B	08844 PD / 91	170,000 114,900 284,900		284,900		F01	1	0.00 5,764.35 2,882.18
12	163.06 2 C1513	C UNIT .0000 AC	2	THORSEN, DONALD R 299 GEMINI DRIVE 1C HILLSBOROUGH, NJ 299 GEMINI DRIVE 1C	4440 08844 PD / 91	170,000 110,800 280,800		280,800		F01	1	0.00 5,668.07 2,834.04
13	163.06 2 C1514	D UNIT .0000 AC	2	SPITALERE, GLEN 299 GEMINI DR UNIT 1D HILLSBOROUGH, NJ 299 GEMINI DRIVE 1D	08844 PD / 91	170,000 123,000 293,000		293,000		F01	1	0.00 5,956.88 2,978.44
14	163.06 2 C1521	A UNIT .0000 AC	2	GATLIN, FLOWERS N 299 GEMINI DRIVE 2A HILLSBOROUGH, NJ 299 GEMINI DRIVE 2A	08844 PD / 91	170,000 110,500 280,500		280,500		F01	1	0.00 5,663.38 2,831.69
Page Totals						2,380,000 1,637,300	0	4,017,300				Block: 163.06 Lot: 2

1	2	3	4	5	6	7	8	9	10	11		
Line	Block No Lot No. Qualification Account #	Land Dimensions Building Description Additional Lots Acreage	Prop Class	Owner's Name Address City State Property Location	Billing Code Zip Code Zoning/Tax Map Pg	Value	Exemptions Code Amount	Net Taxable Value	Deductions Code No Owners	Special Tax Codes	Num Units	Deduction Amt 2021 Tax 2022 1st
						Land Improvemnt Total						
1	163.06 2 C1522	B UNIT .0000 AC	2	MARULLO, RONALD P 299 GEMINI DRIVE 2B HILLSBOROUGH, NJ 299 GEMINI DRIVE 2B	08844 PD / 91	170,000 114,500 284,500		284,500	V1 1	F01	1	250.00 5,504.95 2,752.48
2	163.06 2 C1523	C UNIT .0000 AC	2	CIMILLUCA, MICHAEL J 299 GEMINI DRIVE 2C HILLSBOROUGH, NJ 299 GEMINI DRIVE 2C	08844 PD / 91	170,000 114,000 284,000		284,000		F01	1	0.00 5,743.21 2,871.61
3	163.06 2 C1524	D UNIT .0000 AC	2	DUPUIS, AMY L 299 GEMINI DRIVE 2D HILLSBOROUGH, NJ 299 GEMINI DRIVE 2D	08844 PD / 91	170,000 121,300 291,300		291,300		F01	1	0.00 5,916.96 2,958.48
4	163.06 2 C1531	A UNIT .0000 AC	2	SO, JAMES C 299 GEMINI DRIVE 3A HILLSBOROUGH, NJ 299 GEMINI DRIVE 3A	08844 PD / 91	170,000 116,800 286,800		286,800		F01	1	0.00 5,811.31 2,905.66
5	163.06 2 C1532	B UNIT .0000 AC	2	ZOMORRODIAN, DAWN H 299 GEMINI DRIVE 3B HILLSBOROUGH, NJ 299 GEMINI DRIVE 3B	08844 PD / 91	170,000 114,000 284,000		284,000		F01	1	0.00 5,743.21 2,871.61
6	163.06 2 C1533	C UNIT .0000 AC	2	WALSH, MATTHEW R 299 GEMINI DR, UNIT 3C HILLSBOROUGH, NJ 299 GEMINI DRIVE 3C	08844 PD / 91	170,000 114,700 284,700		284,700		F01	1	0.00 5,841.82 2,920.91
7	163.06 2 C1534	D UNIT .0000 AC	2	PAVONE, FRANCESCA S 299 GEMINI DRIVE 3D HILLSBOROUGH, NJ 299 GEMINI DRIVE 3D	08844 PD / 91	170,000 132,000 302,000		302,000		F01	1	0.00 6,168.20 3,084.10
8	163.06 2 C1541	A UNIT .0000 AC	2	P & G SOMERSET HOLDINGS LLC 299 GEMINI DRIVE 4A HILLSBOROUGH, NJ 299 GEMINI DRIVE 4A	660 08844 PD / 91	170,000 108,800 278,800		278,800		F01	1	0.00 5,623.47 2,811.74
9	163.06 2 C1542	B UNIT .0000 AC	2	MIRO, MERCYLINDA 299 GEMINI DR 4B HILLSBOROUGH, NJ 299 GEMINI DRIVE 4B	08844 PD / 91	170,000 98,800 268,800		268,800		F01	1	0.00 5,743.21 2,871.61
10	163.06 2 C1543	C UNIT .0000 AC	2	PRESS, BARBARA ELLEN 299 GEMINI DRIVE APT 4C HILLSBOROUGH, NJ 299 GEMINI DRIVE 4C	08844 PD / 91	170,000 104,300 274,300		274,300		F01	1	0.00 5,517.80 2,758.90
11	163.06 2 C1544	D UNIT .0000 AC	2	CHEN, GENG & XI 299 GEMINI DR, UNIT 4D HILLSBOROUGH, NJ 299 GEMINI DRIVE 4D	08844 PD / 91	170,000 133,000 303,000		303,000		F01	1	0.00 5,992.10 2,996.05
12	163.06 2 C1611	A UNIT .0000 AC	2	KRUCZEK, JOELLE 295 GEMINI DRIVE 1A HILLSBOROUGH, NJ 295 GEMINI DRIVE 1A	08844 PD / 91	170,000 110,500 280,500		280,500		F01	1	0.00 5,661.03 2,830.52
13	163.06 2 C1612	B UNIT .0000 AC	2	LEISHMAN, ANDREW 295 GEMINI DRIVE 1B HILLSBOROUGH, NJ 295 GEMINI DRIVE 1B	08844 PD / 91	170,000 117,300 287,300		287,300		F01	1	0.00 5,823.04 2,911.52
14	163.06 2 C1613	C UNIT .0000 AC	2	MESSINA, JOSEPH 295 GEMINI DRIVE 1C HILLSBOROUGH, NJ 295 GEMINI DRIVE 1C	08844 PD / 91	170,000 120,300 290,300		290,300		F01	1	0.00 5,893.48 2,946.74
Page Totals				V1 250		2,380,000 1,620,300	0	4,000,300				Block: 163.06 Lot: 2

1	2	3	4	5	6	7	8	9	10	11		
Line	Block No Lot No. Qualification Account #	Land Dimensions Building Description Additional Lots Acreage	Prop Class	Owner's Name Address City State Property Location	Billing Code Zip Code Zoning/Tax Map Pg	Value	Exemptions Code Amount	Net Taxable Value	Deductions Code No Owners	Special Tax Codes	Num Units	Deduction Amt 2021 Tax 2022 1st
						Land Improvemnt Total						
1	163.06 2 C1614	D UNIT .0000 AC	2	GENCO, KENNETH R.SR. & JOSETTE T. 10 SCOTT DRIVE HILLSBOROUGH, NJ 295 GEMINI DRIVE 1D	08844 PD / 91	170,000 119,300 289,300		289,300		F01	1	0.00 5,872.35 2,936.18
2	163.06 2 C1621	A UNIT .0000 AC	2	BILICKI, BERNARD E 295 GEMINI DRIVE 2A HILLSBOROUGH, NJ 295 GEMINI DRIVE 2A	660 08844 PD / 91	170,000 118,400 288,400		288,400		F01	1	0.00 5,848.87 2,924.44
3	163.06 2 C1622	B UNIT .0000 AC	2	KASMI, ALLAINE 295 GEMINI DRIVE 2B HILLSBOROUGH, NJ 295 GEMINI DRIVE 2B	08844 PD / 91	170,000 114,000 284,000		284,000		F01	1	0.00 5,743.21 2,871.61
4	163.06 2 C1623	C UNIT .0000 AC	2	BOMZER, ALLAN H & ALICIA M 295 GEMINI DRIVE 2C HILLSBOROUGH, NJ 295 GEMINI DRIVE 2C	08844 PD / 91	170,000 117,900 287,900		287,900		F01	1	0.00 5,837.13 2,918.57
5	163.06 2 C1624	D UNIT .0000 AC	2	HARRICHARRAN, VISHAL 295 GEMINI DRIVE 2D HILLSBOROUGH, NJ 295 GEMINI DRIVE 2D	08844 PD / 91	170,000 113,800 283,800		283,800		F01	1	0.00 5,740.87 2,870.44
6	163.06 2 C1631	A UNIT .0000 AC	2	MITCHELL, ROSE K 295 GEMINI DRIVE 3A HILLSBOROUGH, NJ 295 GEMINI DRIVE 3A	08844 PD / 91	170,000 122,400 292,400		292,400		F01	1	0.00 5,942.79 2,971.40
7	163.06 2 C1632	B UNIT .0000 AC	2	MUFTUOGLU, SANIYE FIGEN 295 GEMINI DRIVE 3B HILLSBOROUGH, NJ 295 GEMINI DRIVE 3B	08844 PD / 91	170,000 113,500 283,500		283,500		F01	1	0.00 5,733.82 2,866.91
8	163.06 2 C1633	.0000 AC	2	GANIM-GROENWOLDT, MARY LOUISE 295 GEMINI DRIVE 3C HILLSBOROUGH, NJ 295 GEMINI DRIVE 3C	08844 PD / 91	170,000 106,200 276,200		276,200		F01	1	0.00 5,562.42 2,781.21
9	163.06 2 C1634	D UNIT .0000 AC	2	RUDICH, JASON 295 GEMINI DR. 3D HILLSBOROUGH, NJ 295 GEMINI DRIVE 3D	08844 PD / 91	170,000 121,300 291,300		291,300		F01	1	0.00 5,916.96 2,958.48
10	163.06 2 C1641	A UNIT .0000 AC	2	MARTINEZ, FRANCES 295 GEMINI DRIVE 4A HILLSBOROUGH, NJ 295 GEMINI DRIVE 4A	08844 PD / 91	170,000 115,200 285,200		285,200		F01	1	0.00 5,776.08 2,888.04
11	163.06 2 C1642	B UNIT .0000 AC	2	GIULIANO, JONATHAN A & CHENG, J C 295 GEMINI DRIVE 4B HILLSBOROUGH, NJ 295 GEMINI DRIVE 4B	08844 PD / 91	170,000 114,000 284,000		284,000		F01	1	0.00 5,743.21 2,871.61
12	163.06 2 C1643	C UNIT .0000 AC	2	JEFFERSON, CEDRIC 295 GEMINI DRIVE 4C HILLSBOROUGH, NJ 295 GEMINI DRIVE 4C	08844 PD / 91	170,000 110,500 280,500		280,500		F01	1	0.00 5,661.03 2,830.52
13	163.06 2 C1644	D UNIT .0000 AC	2	PETROCK, LEONORA A 295 GEMINI DRIVE 4D HILLSBOROUGH, NJ 295 GEMINI DRIVE 4D	08844 PD / 91	170,000 119,500 289,500		289,500		F01	1	0.00 5,874.70 2,937.35
14	163.06 2 C1711	A UNIT .0000 AC	2	ANNA P. LOAYZA AND STEVEN LERNER 293 GEMINI DRIVE 1A HILLSBOROUGH, NJ 293 GEMINI DRIVE 1A	08844 PD / 91	170,000 120,400 290,400		290,400		F01	1	0.00 5,895.83 2,947.92
Page Totals						2,380,000 1,626,400	0	4,006,400				Block: 163.06 Lot: 2

1	2	3	4	5	6	7	8	9	10	11		
Line	Block No Lot No. Qualification Account #	Land Dimensions Building Description Additional Lots Acreage	Prop Class	Owner's Name Address City State Property Location	Billing Code Zip Code Zoning/Tax Map Pg	Value	Exemptions Code Amount	Net Taxable Value	Deductions Code No Owners	Special Tax Codes	Num Units	Deduction Amt 2021 Tax 2022 1st
						Land Improvemnt Total						
1	163.06 2 C1712	B UNIT .0000 AC	2	KING, BARBARA 293 GEMINI DIVE 1B HILLSBOROUGH, NJ 293 GEMINI DRIVE 1B	08844 PD / 91	170,000 104,300 274,300		274,300		F01	1	0.00 5,517.80 2,758.90
2	163.06 2 C1713	C UNIT .0000 AC	2	CESAR, CHRISTOPHER & MA LIBERTY 293-1C GEMINI DRIVE HILLSBOROUGH, NJ 293 GEMINI DRIVE 1C	08844 PD / 91	170,000 115,500 285,500		285,500		F01	1	0.00 5,780.78 2,890.39
3	163.06 2 C1714	D UNIT .0000 AC	2	COSTA, MARINA & LOPEZ, DANIEL 293 GEMINI DRIVE 1D HILLSBOROUGH, NJ 293 GEMINI DRIVE 1D	08844 PD / 91	170,000 112,100 282,100		282,100		F01	1	0.00 5,700.94 2,850.47
4	163.06 2 C1721	A UNIT .0000 AC	2	PEARSON, THEODORA 293 GEMINI DRIVE 2A HILLSBOROUGH, NJ 293 GEMINI DRIVE 2A	08844 PD / 91	170,000 111,600 281,600		281,600		F01	1	0.00 5,689.21 2,844.61
5	163.06 2 C1722	B UNIT .0000 AC	2	KIEFFER, DAVID T 293 GEMINI DRIVE 2B HILLSBOROUGH, NJ 293 GEMINI DRIVE 2B	08844 PD / 91	170,000 113,800 283,800		283,800		F01	1	0.00 5,740.87 2,870.44
6	163.06 2 C1723	C UNIT .0000 AC	2	NAICKER, JEEVA R 293 GEMINI DRIVE 2C HILLSBOROUGH, NJ 293 GEMINI DRIVE 2C	08844 PD / 91	170,000 109,300 279,300		279,300		F01	1	0.00 5,635.20 2,817.60
7	163.06 2 C1724	D UNIT .0000 AC	2	MAC LEOD, ANGELA S & JOEL M 293 GEMINI DRIVE 2D HILLSBOROUGH, NJ 293 GEMINI DRIVE 2D	08844 PD / 91	170,000 118,400 288,400		288,400		F01	1	0.00 5,848.87 2,924.44
8	163.06 2 C1731	A UNIT .0000 AC	2	WEINBERGER, DANIEL E & MARIE 293 GEMINI DRIVE 3A HILLSBOROUGH, NJ 293 GEMINI DRIVE 3A	08844 PD / 91	170,000 122,400 292,400		292,400		F01	1	0.00 5,942.79 2,971.40
9	163.06 2 C1732	B UNIT .0000 AC	2	MASSON, PATRICIA J 293 GEMINI DRIVE 3B HILLSBOROUGH, NJ 293 GEMINI DRIVE 3B	08844 PD / 91	170,000 108,100 278,100		278,100		F01	1	0.00 5,607.02 2,803.51
10	163.06 2 C1733	C UNIT .0000 AC	2	CSERNICA, EMILY 293 GEMINI DRIVE 3C HILLSBOROUGH, NJ 293 GEMINI DRIVE 3C	08844 PD / 91	170,000 116,200 286,200		286,200		F01	1	0.00 5,710.34 2,855.17
11	163.06 2 C1734	D UNIT .0000 AC	2	ZEHNDER, TERESA R 293 GEMINI DRIVE 3D HILLSBOROUGH, NJ 293 GEMINI DRIVE 3D	08844 PD / 91	170,000 117,100 287,100		287,100		F01	1	0.00 5,895.83 2,947.92
12	163.06 2 C1741	A UNIT .0000 AC	2	PETERSEN, CHARLES C PETERSEN, SUSAN 268 FAIRFIELD LANE HILLSBOROUGH, NJ 293 GEMINI DRIVE 4A	08844 PD / 91	170,000 118,700 288,700		288,700		F01	1	0.00 5,855.91 2,927.96
13	163.06 2 C1742	B UNIT .0000 AC	2	WOODS, CORY J & ALEXANDRA M 293 GEMINI DRIVE 4B HILLSBOROUGH, NJ 293 GEMINI DRIVE 4B	08844 PD / 91	170,000 117,600 287,600		287,600		F01	1	0.00 5,830.09 2,915.05
14	163.06 2 C1743	C UNIT .0000 AC	2	SICILIANO, CAROL 293 GEMINI DRIVE 4C HILLSBOROUGH, NJ 293 GEMINI DRIVE 4C	08844 PD / 91	170,000 126,100 296,100		296,100		F01	1	0.00 6,032.02 3,016.01
Page Totals						2,380,000 1,611,200	0	3,991,200				Block: 163.06 Lot: 2

1	2	3	4	5	6	7	8	9	10	11		
Line	Block No Lot No. Qualification Account #	Land Dimensions Building Description Additional Lots Acreage	Prop Class	Owner's Name Address City State Property Location	Billing Code Zip Code Zoning/Tax Map Pg	Value	Exemptions Code Amount	Net Taxable Value	Deductions Code No Owners	Special Tax Codes	Num Units	Deduction Amt 2021 Tax 2022 1st
						Land Improvemnt Total						
1	163.06 2 C1744	D UNIT .0000 AC	2	FINK, ELIAS DAVE & JENNIFER 293 GEMINI DRIVE 4D HILLSBOROUGH, NJ 293 GEMINI DRIVE 4D	08844 PD / 91	170,000 112,400 282,400		282,400		F01	1	0.00 5,707.99 2,854.00
2	163.06 2 P0001	18.3400 APPORTIONED COMMON ELEMENTS 18.3400 AC	15F	MEADOWS ASSOCIATION 281 GEMINI DRIVE HILLSBOROUGH, NJ MEADOWS	08844 PD / 91	0 0 0		*Exempt*		F01	1	0.00 0.00 0.00
3	163.06 3 C1811	A UNIT .0000 AC	2	MATTAI, JAIRAJH 112 BLUEBIRD DRIVE 1A HILLSBOROUGH, NJ 112 BLUEBIRD DRIVE 1A	08844 PD / 91	170,000 124,600 294,600		294,600		F01	1	0.00 5,994.45 2,997.23
4	163.06 3 C1812	B UNIT .0000 AC	2	HANLEY, ROBERT M 112 BLUEBIRD DRIVE 1B HILLSBOROUGH, NJ 112 BLUEBIRD DRIVE 1B	08844 PD / 91	170,000 111,500 281,500		281,500		F01	1	0.00 5,689.21 2,844.61
5	163.06 3 C1813	C UNIT .0000 AC	2	MEDINA, MARGARET A 112 BLUEBIRD DRIVE 1C HILLSBOROUGH, NJ 112 BLUEBIRD DRIVE 1C	08844 PD / 91	170,000 113,500 283,500		283,500		F01	1	0.00 5,736.17 2,868.09
6	163.06 3 C1814	D UNIT .0000 AC	2	IANNIELLO, TONI & GENNARO 112 BLUEBIRD DR UNIT 1D HILLSBOROUGH, NJ 112 BLUEBIRD DRIVE 1D	08844 PD / 91	170,000 110,800 280,800		280,800		F01	1	0.00 5,670.43 2,835.22
7	163.06 3 C1821	A UNIT .0000 AC	2	WALCOTT-WATERS,S & WALCOTT,ETHYL 112 BLUEBIRD DRIVE 2A HILLSBOROUGH, NJ 112 BLUEBIRD DRIVE 2A	08844 PD / 91	170,000 121,800 291,800		291,800		F01	1	0.00 5,931.05 2,965.53
8	163.06 3 C1822	B UNIT .0000 AC	2	RUSTIN, DANIEL 112 BLUEBIRD DRIVE, 2B HILLSBOROUGH, NJ 112 BLUEBIRD DRIVE 2B	08844 PD / 91	170,000 116,800 286,800		286,800		F01	1	0.00 5,808.95 2,904.48
9	163.06 3 C1823	C UNIT .0000 AC	2	DEGNEN, WILLIAM J III 112 BLUEBIRD DRIVE 2C HILLSBOROUGH, NJ 112 BLUEBIRD DRIVE 2C	08844 PD / 91	170,000 119,400 289,400		289,400		F01	1	0.00 5,872.35 2,936.18
10	163.06 3 C1824	D UNIT .0000 AC	2	CASWELL, T ;CASWELL, T;CASWELL, D J 112 BLUEBIRD DRIVE 2D HILLSBOROUGH, NJ 112 BLUEBIRD DRIVE 2D	08844 PD / 91	170,000 117,000 287,000		287,000	W1 3	F01	1	250.00 5,816.00 2,908.00
11	163.06 3 C1831	A UNIT .0000 AC	2	REBENACK, ALLISON M 2 BENNET ROAD HILLSBOROUGH, NJ 112 BLUEBIRD DRIVE 3A	08844 PD / 91	170,000 115,000 285,000		285,000		F01	1	0.00 5,769.04 2,884.52
12	163.06 3 C1832	B UNIT .0000 AC	2	WHELAN, PEGGY M & YURKO, MICHAEL V 112 BLUEBIRD DRIVE 3B HILLSBOROUGH, NJ 112 BLUEBIRD DRIVE 3B	08844 PD / 91	170,000 107,400 277,400		277,400		F01	1	0.00 5,590.59 2,795.30
13	163.06 3 C1833	C UNIT .0000 AC	2	112 BLUEBIRD, LLC 112 BLUEBIRD DRIVE 3C HILLSBOROUGH, NJ 112 BLUEBIRD DRIVE 3C	1175 08844 PD / 91	170,000 87,700 257,700		257,700		F01	1	0.00 5,517.80 2,758.90
14	163.06 3 C1834	D UNIT .0000 AC	2	ST CLAIR, DORIAN A 112 BLUEBIRD DRIVE 3D HILLSBOROUGH, NJ 112 BLUEBIRD DRIVE 3D	08844 PD / 91	170,000 118,400 288,400		288,400		F01	1	0.00 5,848.87 2,924.44
Page Totals				W1 250		2,210,000 1,476,300	0	3,686,300				Block: 163.06 Lot: 3

1	2	3	4	5	6	7	8	9	10	11		
Line	Block No Lot No. Qualification Account #	Land Dimensions Building Description Additional Lots Acreage	Prop Class	Owner's Name Address City State Property Location	Billing Code Zip Code Zoning/Tax Map Pg	Value	Exemptions Code Amount	Net Taxable Value	Deductions Code No Owners	Special Tax Codes	Num Units	Deduction Amt 2021 Tax 2022 1st
						Land Improvemnt Total						
1	163.06 3 C1841	A UNIT .0000 AC	2	TRAN, QUOC & LU, NU H 112 BLUEBIRD DRIVE 4A HILLSBOROUGH, NJ 112 BLUEBIRD DRIVE 4A	08844 PD / 91	170,000 118,700 288,700		288,700		F01	1	0.00 5,855.91 2,927.96
2	163.06 3 C1842	B UNIT .0000 AC	2	O'CONNOR, ANN F 112 BLUEBIRD DRIVE 4B HILLSBOROUGH, NJ 112 BLUEBIRD DRIVE 4B	08844 PD / 91	170,000 109,400 279,400		279,400		F01	1	0.00 5,635.20 2,817.60
3	163.06 3 C1843	C UNIT .0000 AC	2	HELPER, THERESA A 112 BLUEBIRD DRIVE 4C HILLSBOROUGH, NJ 112 BLUEBIRD DRIVE 4C	08844 PD / 91	170,000 115,900 285,900		285,900		F01	1	0.00 5,794.86 2,897.43
4	163.06 3 C1844	D UNIT .0000 AC	2	SUBEYDHI, SUNIL 112 BLUEBIRD DR, UNIT 4D HILLSBOROUGH, NJ 112 BLUEBIRD DRIVE 4D	08844 PD / 91	170,000 109,200 279,200		279,200		F01	1	0.00 5,848.87 2,924.44
5	163.06 3 C1911	A UNIT .0000 AC	2	MARK & TERESA DEVINE, 118 BLUEBIRD DRIVE 1A HILLSBOROUGH, NJ 118 BLUEBIRD DRIVE 1A	08840 PD / 91	170,000 121,700 291,700		291,700		F01	1	0.00 5,862.96 2,931.48
6	163.06 3 C1912	B UNIT .0000 AC	2	NELSON, DESTINY N 118 BLUEBIRD DRIVE 1B HILLSBOROUGH, NJ 118 BLUEBIRD DRIVE 1B	08844 PD / 91	170,000 110,700 280,700		280,700		F01	1	0.00 5,665.73 2,832.87
7	163.06 3 C1913	C UNIT .0000 AC	2	IDE, SHIRLEY 118 BLUEBIRD DRIVE 1C HILLSBOROUGH, NJ 118 BLUEBIRD DRIVE 1C	08844 PD / 91	170,000 104,300 274,300		274,300		F01	1	0.00 5,517.80 2,758.90
8	163.06 3 C1914	D UNIT .0000 AC	2	EVANS, WILLIAM J & LINDA 118 BLUEBIRD DRIVE 1D HILLSBOROUGH, NJ 118 BLUEBIRD DRIVE 1D	08844 PD / 91	170,000 126,200 296,200		296,200		F01	1	0.00 6,032.02 3,016.01
9	163.06 3 C1921	A UNIT .0000 AC	2	MC DONALD, LINDA 118 BLUEBIRD DRIVE 2A HILLSBOROUGH, NJ 118 BLUEBIRD DRIVE 2A	08844 PD / 91	170,000 123,300 293,300		293,300		F01	1	0.00 5,963.92 2,981.96
10	163.06 3 C1922	B UNIT .0000 AC	2	CHIKKATHAYAMMA,SUPRITH & SCINDIA, S 118 BLUEBIRD DRIVE 2B HILLSBOROUGH, NJ 118 BLUEBIRD DRIVE 2B	08844 PD / 91	170,000 127,200 297,200		297,200		F01	1	0.00 5,517.80 2,758.90
11	163.06 3 C1923	C UNIT .0000 AC	2	RIDOUT, CHARLES E III 118 BLUEBIRD DRIVE 2C HILLSBOROUGH, NJ 118 BLUEBIRD DRIVE 2C	08844 PD / 91	170,000 114,000 284,000		284,000		F01	1	0.00 5,743.21 2,871.61
12	163.06 3 C1924	D UNIT .0000 AC	2	SCAROLA, PATRICIA M 118 BLUEBIRD DRIVE 2D HILLSBOROUGH, NJ 118 BLUEBIRD DRIVE 2D	08844 PD / 91	170,000 110,500 280,500		280,500		F01	1	0.00 5,661.03 2,830.52
13	163.06 3 C1931	A UNIT .0000 AC	2	SILVA, CARLOS & VERONIQUE 118 BLUEBIRD DRIVE 3A HILLSBOROUGH, NJ 118 BLUEBIRD DRIVE 3A	08844 PD / 91	170,000 113,600 283,600		283,600		F01	1	0.00 5,736.17 2,868.09
14	163.06 3 C1932	B UNIT .0000 AC	2	MULLEN, TIMOTHY J. & SHERYL E. 118 BLUEBIRD DRIVE 3B HILLSBOROUGH, NJ 118 BLUEBIRD DRIVE 3B	660 08844 PD / 91	170,000 111,500 281,500		281,500		F01	1	0.00 5,684.51 2,842.26
Page Totals						2,380,000 1,616,200	0	3,996,200				Block: 163.06 Lot: 3

1	2	3	4	5	6	7	8	9	10	11		
Line	Block No Lot No. Qualification Account #	Land Dimensions Building Description Additional Lots Acreage	Prop Class	Owner's Name Address City State Property Location	Billing Code Zip Code Zoning/Tax Map Pg	Value	Exemptions Code Amount	Net Taxable Value	Deductions Code No Owners	Special Tax Codes	Num Units	Deduction Amt 2021 Tax 2022 1st
						Land Improvemnt Total						
1	163.06 3 C1933	C UNIT .0000 AC	2	HEARD, DOROTHY 118 BLUEBIRD DRIVE 3C HILLSBOROUGH, NJ 118 BLUEBIRD DRIVE 3C	08844 PD / 91	170,000 104,300 274,300		274,300		F01	1	0.00 5,517.80 2,758.90
2	163.06 3 C1934	D UNIT .0000 AC	2	CLARK, TIA SHERRIE 118 BLUEBIRD DRIVE 3D HILLSBOROUGH, NJ 118 BLUEBIRD DRIVE 3D	08844 PD / 91	170,000 124,600 294,600		294,600		F01	1	0.00 5,945.14 2,972.57
3	163.06 3 C1941	A UNIT .0000 AC	2	RUSSO, JOHN 118 BLUEBIRD DR, #4A HILLSBOROUGH, NJ 118 BLUEBIRD DRIVE 4A	08844 PD / 91	170,000 143,500 313,500		313,500		F01	1	0.00 5,935.74 2,967.87
4	163.06 3 C1942	B UNIT .0000 AC	2	ZHANG, LING 118 BLUEBIRD DRIVE 4B HILLSBOROUGH, NJ 118 BLUEBIRD DRIVE 4B	08844 PD / 91	170,000 108,100 278,100		278,100		F01	1	0.00 5,607.02 2,803.51
5	163.06 3 C1943	C UNIT .0000 AC	2	WEHNER, STEVEN & STEFANIE 42 LONGFIELD DR HILLSBOROUGH, NJ 118 BLUEBIRD DRIVE 4C	08844 PD / 91	170,000 119,500 289,500		289,500		F01	1	0.00 5,874.70 2,937.35
6	163.06 3 C1944	D UNIT .0000 AC	2	ZEHNDER, JAMES 118 BLUEBIRD DRIVE 4D HILLSBOROUGH, NJ 118 BLUEBIRD DRIVE 4D	08844 PD / 91	170,000 115,600 285,600		285,600		F01	1	0.00 5,785.47 2,892.74
7	163.06 3 C2011	.0000 AC	2	MURPHY, SARAH A 124 BLUEBIRD DRIVE 1A HILLSBOROUGH, NJ 124 BLUEBIRD DRIVE 1A	08844 PD / 91	170,000 114,600 284,600		284,600		F01	1	0.00 5,759.65 2,879.83
8	163.06 3 C2012	B UNIT .0000 AC	2	GODLEY, KEVIN 124 BLUEBIRD DR UNIT 1B HILLSBOROUGH, NJ 124 BLUEBIRD DRIVE 1B	08844 PD / 91	170,000 117,900 287,900		287,900		F01	1	0.00 5,837.13 2,918.57
9	163.06 3 C2013	C UNIT .0000 AC	2	ESPOSITO, JAMES A & MARCELLA 124 BLUEBIRD DRIVE 1C HILLSBOROUGH, NJ 124 BLUEBIRD DRIVE 1C	08844 PD / 91	170,000 114,000 284,000		284,000		F01	1	0.00 5,743.21 2,871.61
10	163.06 3 C2014	D UNIT .0000 AC	2	VOORHEES, JOANN 124 BLUEBIRD DRIVE 1D HILLSBOROUGH, NJ 124 BLUEBIRD DRIVE 1D	08844 PD / 91	170,000 114,900 284,900		284,900		F01	1	0.00 5,766.69 2,883.35
11	163.06 3 C2021	A UNIT .0000 AC	2	SEVILLA, STEVEN 124 BLUEBIRD DRIVE 2A HILLSBOROUGH, NJ 124 BLUEBIRD DRIVE 2A	08844 PD / 91	170,000 118,400 288,400		288,400		F01	1	0.00 5,771.38 2,885.69
12	163.06 3 C2022	B UNIT .0000 AC	2	MINET, ADRIENNE & MINET, STEVEN 124 BLUEBIRD DR, UNIT 2B HILLSBOROUGH, NJ 124 BLUEBIRD DRIVE 2B	660 08844 PD / 91	170,000 112,600 282,600		282,600		F01	1	0.00 5,710.34 2,855.17
13	163.06 3 C2023	C UNIT .0000 AC	2	STEVENS, KIM 124 BLUEBIRD DRIVE 2C HILLSBOROUGH, NJ 124 BLUEBIRD DRIVE 2C	08849 PD / 91	170,000 122,300 292,300		292,300		F01	1	0.00 5,940.44 2,970.22
14	163.06 3 C2024	D UNIT .0000 AC	2	PICCOLO, MICHAEL J 124 BLUEBIRD DRIVE 2D HILLSBOROUGH, NJ 124 BLUEBIRD DRIVE 2D	08844 PD / 91	170,000 118,400 288,400		288,400		F01	1	0.00 5,848.87 2,924.44
Page Totals						2,380,000 1,648,700	0	4,028,700				Block: 163.06 Lot: 3

1	2	3	4	5	6	7	8	9	10	11		
Line	Block No Lot No. Qualification Account #	Land Dimensions Building Description Additional Lots Acreage	Prop Class	Owner's Name Address City State Property Location	Billing Code Zip Code Zoning/Tax Map Pg	Value	Exemptions Code Amount	Net Taxable Value	Deductions Code No Owners	Special Tax Codes	Num Units	Deduction Amt 2021 Tax 2022 1st
						Land Improvemnt Total						
1	163.06 3 C2031	A UNIT .0000 AC	2	ANASTASI, DIANA 124 BLUEBIRD DRIVE 3A HILLSBOROUGH, NJ 124 BLUEBIRD DRIVE 3A	08844 PD / 91	170,000 126,600 296,600		296,600		F01	1	0.00 6,041.41 3,020.71
2	163.06 3 C2032	B UNIT .0000 AC	2	LEE, BENJAMIN & CINDY 9619 BRUNSWICK DRIVE BRENTWOOD, TX 124 BLUEBIRD DRIVE 3B	37027 PD / 91	170,000 115,100 285,100		285,100		F01	1	0.00 5,771.38 2,885.69
3	163.06 3 C2033	C UNIT .0000 AC	2	STEVENS, PAUL & VALERY 124 BLUEBIRD DRIVE 3C HILLSBOROUGH, NJ 124 BLUEBIRD DRIVE 3C	08844 PD / 91	170,000 112,600 282,600		282,600		F01	1	0.00 5,710.34 2,855.17
4	163.06 3 C2034	D UNIT .0000 AC	2	KOTHA, SMITHA & GUMMADI, LAKSHMAN 29 FABISHEWSKI WAY PARLIN, NJ 124 BLUEBIRD DRIVE 3D	08859 PD / 91	170,000 113,800 283,800		283,800		F01	1	0.00 5,740.87 2,870.44
5	163.06 3 C2041	A UNIT .0000 AC	2	PATEL, ANKUR 124 BLUEBIRD DR, #4A HILLSBOROUGH, NJ 124 BLUEBIRD DRIVE 4A	08844 PD / 91	170,000 135,800 305,800		305,800		F01	1	0.00 5,684.51 2,842.26
6	163.06 3 C2042	B UNIT .0000 AC	2	YEAGER, ROBIN 124 BLUEBIRD DRIVE 4B HILLSBOROUGH, NJ 124 BLUEBIRD DRIVE 4B	08844 PD / 91	170,000 104,300 274,300		274,300		F01	1	0.00 5,517.80 2,758.90
7	163.06 3 C2043	C UNIT .0000 AC	2	RADZISZEWSKI, ADAM & ELIZABETH 124 BLUEBIRD DR UNIT 4C HILLSBOROUGH, NJ 124 BLUEBIRD DRIVE 4C	08844 PD / 91	170,000 113,900 283,900		283,900		F01	1	0.00 5,682.16 2,841.08
8	163.06 3 C2044	D UNIT .0000 AC	2	MORGAN, DANIEL & DONNA 124 BLUEBIRD DRIVE 4D HILLSBOROUGH, NJ 124 BLUEBIRD DRIVE 4D	08844 PD / 91	170,000 118,300 288,300		288,300		F01	1	0.00 5,846.52 2,923.26
9	163.06 3 C2111	A UNIT .0000 AC	2	LOU, MINGLIANG PATRICK 131 BLUEBIRD DRIVE 1A HILLSBOROUGH, NJ 131 BLUEBIRD DRIVE 1A	1175 08844 PD / 91	170,000 108,500 278,500		278,500		F01	1	0.00 5,614.07 2,807.04
10	163.06 3 C2112	B UNIT .0000 AC	2	HANDWERK, DIANE 131 BLUEBIRD DRIVE 1B HILLSBOROUGH, NJ 131 BLUEBIRD DRIVE 1B	08844 PD / 91	170,000 108,100 278,100		278,100		F01	1	0.00 5,607.02 2,803.51
11	163.06 3 C2113	C UNIT .0000 AC	2	RIVERA, GABRIELLE 131 BLUEBIRD DRIVE 1C HILLSBOROUGH, NJ 131 BLUEBIRD DRIVE 1C	08844 PD / 91	170,000 114,700 284,700		284,700		F01	1	0.00 5,761.99 2,881.00
12	163.06 3 C2114	D UNIT .0000 AC	2	MARCHEGIANO, RICHARD A 131 BLUEBIRD DR UNIT 1D HILLSBOROUGH, NJ 131 BLUEBIRD DRIVE 1D	08844 PD / 91	170,000 136,100 306,100		306,100		F01	1	0.00 6,266.82 3,133.41
13	163.06 3 C2121	A UNIT .0000 AC	2	RUSSONIELLO, JAMES P & LAURA 131 BLUEBIRD DRIVE 2A HILLSBOROUGH, NJ 131 BLUEBIRD DRIVE 2A	08844 PD / 91	170,000 126,900 296,900		296,900		F01	1	0.00 6,048.45 3,024.23
14	163.06 3 C2122	B UNIT .0000 AC	2	PIETA, KAREN 131 BLUEBIRD DRIVE 2B HILLSBOROUGH, NJ 131 BLUEBIRD DRIVE 2B	08844 PD / 91	170,000 111,300 281,300		281,300		F01	1	0.00 5,682.16 2,841.08
Page Totals						2,380,000 1,646,000	0	4,026,000				Block: 163.06 Lot: 3

1	2	3	4	5	6	7	8	9	10	11		
Line	Block No Lot No. Qualification Account #	Land Dimensions Building Description Additional Lots Acreage	Prop Class	Owner's Name Address City State Property Location	Billing Code Zip Code Zoning/Tax Map Pg	Value	Exemptions Code Amount	Net Taxable Value	Deductions Code No Owners	Special Tax Codes	Num Units	Deduction Amt 2021 Tax 2022 1st
						Land Improvemnt Total						
1	163.06 3 C2123	C UNIT .0000 AC	2	IMHAUSER, MARION 131 BLUEBIRD DRIVE 2C HILLSBOROUGH, NJ 131 BLUEBIRD DRIVE 2C	08844 PD / 91	170,000 114,500 284,500		284,500		F01	1	0.00 5,754.95 2,877.48
2	163.06 3 C2124	D UNIT .0000 AC	2	SHAH, SONAL 131 BLUEBIRD DR 2D HILLSBOROUGH, NJ 131 BLUEBIRD DRIVE 2D	08844 PD / 91	170,000 116,700 286,700		286,700		F01	1	0.00 5,808.95 2,904.48
3	163.06 3 C2131	A UNIT .0000 AC	2	SIMON, JAMES & YACONE, ROSE 131 BLUEBIRD DRIVE 3A HILLSBOROUGH, NJ 131 BLUEBIRD DRIVE 3A	08844 PD / 91	170,000 125,400 295,400		295,400		F01	1	0.00 6,013.23 3,006.62
4	163.06 3 C2132	B UNIT .0000 AC	2	BODZAS, JOHN & HOLLY 131 BLUEBIRD DRIVE 3B HILLSBOROUGH, NJ 131 BLUEBIRD DRIVE 3B	08844 PD / 91	170,000 111,700 281,700		281,700		F01	1	0.00 5,691.55 2,845.78
5	163.06 3 C2133	C UNIT .0000 AC	2	SHEPISIS, DANIEL 131 BLUEBIRD DR 3C HILLSBOROUGH, NJ 131 BLUEBIRD DRIVE 3C	08844 PD / 91	170,000 113,400 283,400		283,400		F01	1	0.00 5,731.47 2,865.74
6	163.06 3 C2134	D UNIT .0000 AC	2	ABITANTA, ROSEMARIE 131 BLUEBIRD DRIVE 3D HILLSBOROUGH, NJ 131 BLUEBIRD DRIVE 3D	5175 08844 PD / 91	170,000 119,500 289,500		289,500		F01	1	0.00 5,874.70 2,937.35
7	163.06 3 C2141	A UNIT .0000 AC	2	131-4A BLUEBIRD DRIVE LLC P O BOX 7051 HILLSBOROUGH, NJ 131 BLUEBIRD DRIVE 4A	08844 PD / 91	170,000 127,500 297,500		297,500		F01	1	0.00 6,062.54 3,031.27
8	163.06 3 C2142	B UNIT .0000 AC	2	TORNA, BARBARA 131 BLUEBIRD DR UNIT 4B HILLSBOROUGH, NJ 131 BLUEBIRD DRIVE 4B	08844 PD / 91	170,000 114,000 284,000		284,000		F01	1	0.00 5,743.21 2,871.61
9	163.06 3 C2143	C UNIT .0000 AC	2	FOXX, KELLY 131 BLUEBIRD DR UNIT 4C HILLSBOROUGH, NJ 131 BLUEBIRD DRIVE 4C	08844 PD / 91	170,000 114,200 284,200		284,200		F01	1	0.00 5,752.60 2,876.30
10	163.06 3 C2144	D UNIT .0000 AC	2	PANLILIO, MARCOS 131 BLUEBIRD DRIVE 4D HILLSBOROUGH, NJ 131 BLUEBIRD DRIVE 4D	08844 PD / 91	170,000 106,100 276,100		276,100		F01	1	0.00 5,848.87 2,924.44
11	163.06 3 C2211	A UNIT .0000 AC	2	BROWN, DAVID 117 BLUEBIRD DRIVE 1A HILLSBOROUGH, NJ 117 BLUEBIRD DRIVE 1A	660 08844 PD / 91	170,000 118,400 288,400		288,400		F01	1	0.00 5,848.87 2,924.44
12	163.06 3 C2212	B UNIT .0000 AC	2	SCHULZ, ANTHONY J. & O'CONNOR, M. 117 BLUEBIRD DRIVE 1B HILLSBOROUGH, NJ 117 BLUEBIRD DRIVE 1B	660 08844 PD / 91	170,000 114,000 284,000		284,000		F01	1	0.00 5,743.21 2,871.61
13	163.06 3 C2213	C UNIT .0000 AC	2	TONG, CHENYU 117 BLUEBIRD DRIVE 1C HILLSBOROUGH, NJ 117 BLUEBIRD DRIVE 1C	08844 PD / 91	170,000 111,600 281,600		281,600		F01	1	0.00 5,686.86 2,843.43
14	163.06 3 C2214	D UNIT .0000 AC	2	STEIN, MITCHELL & DONNA 117 BLUEBIRD DRIVE 1D HILLSBOROUGH, NJ 117 BLUEBIRD DRIVE 1D	1175 08844 PD / 91	170,000 118,100 288,100		288,100		F01	1	0.00 5,839.48 2,919.74
Page Totals						2,380,000 1,625,100	0	4,005,100				Block: 163.06 Lot: 3

1	2	3	4	5	6	7	8	9	10	11		
Line	Block No Lot No. Qualification Account #	Land Dimensions Building Description Additional Lots Acreage	Prop Class	Owner's Name Address City State Property Location	Billing Code Zip Code Zoning/Tax Map Pg	Value	Exemptions Code Amount	Net Taxable Value	Deductions Code No Owners	Special Tax Codes	Num Units	Deduction Amt 2021 Tax 2022 1st
						Land Improvemnt Total						
1	163.06 3 C2221	A UNIT .0000 AC	2	NUNES, JOSE C 117 BLUEBIRD DRIVE 2A HILLSBOROUGH, NJ 117 BLUEBIRD DRIVE 2A	08844 PD / 91	170,000 118,400 288,400		288,400		F01	1	0.00 5,848.87 2,924.44
2	163.06 3 C2222	B UNIT .0000 AC	2	PAYNE, PAULA K 117 BLUEBIRD DRIVE 2B HILLSBOROUGH, NJ 117 BLUEBIRD DRIVE 2B	660 08844 PD / 91	170,000 114,000 284,000		284,000		F01	1	0.00 5,743.21 2,871.61
3	163.06 3 C2223	C UNIT .0000 AC	2	BOJARUNIEC, BOGUMILA 117 BLUEBIRD DRIVE 2C HILLSBOROUGH, NJ 117 BLUEBIRD DRIVE 2C	08844 PD / 91	170,000 117,100 287,100		287,100		F01	1	0.00 5,816.00 2,908.00
4	163.06 3 C2224	D UNIT .0000 AC	2	CLEMENT, RALF & FEGER, JAN 117 BLUEBIRD DRIVE 2D HILLSBOROUGH, NJ 117 BLUEBIRD DRIVE 2D	08844 PD / 91	170,000 119,700 289,700		289,700		F01	1	0.00 5,879.39 2,939.70
5	163.06 3 C2231	A UNIT .0000 AC	2	PARRIS, JUDITH 117 BLUEBIRD DRIVE 3A HILLSBOROUGH, NJ 117 BLUEBIRD DRIVE 3A	08844 PD / 91	170,000 123,700 293,700		293,700		F01	1	0.00 5,973.31 2,986.66
6	163.06 3 C2232	B UNIT .0000 AC	2	ARNOLD, ANNETTE M 117 BLUEBIRD DRIVE 3B HILLSBOROUGH, NJ 117 BLUEBIRD DRIVE 3B	08844 PD / 91	170,000 109,000 279,000		279,000		F01	1	0.00 5,625.81 2,812.91
7	163.06 3 C2233	C UNIT .0000 AC	2	VAN HOUTEN, VERLYN G & MARGARET R 117 BLUEBIRD DRIVE 3C HILLSBOROUGH, NJ 117 BLUEBIRD DRIVE 3C	08844 PD / 91	170,000 114,000 284,000		284,000		F01	1	0.00 5,743.21 2,871.61
8	163.06 3 C2234	D UNIT .0000 AC	2	BALDUCCI, LISA & JOSEPH DICHIARA 15 TULLAMORE COURT RINGOES, NJ 117 BLUEBIRD DRIVE 3D	08551 PD / 91	170,000 126,600 296,600		296,600		F01	1	0.00 6,041.41 3,020.71
9	163.06 3 C2241	A UNIT .0000 AC	2	DE SANTIS, WAYNE F 117 BLUEBIRD DRIVE 4A HILLSBOROUGH, NJ 117 BLUEBIRD DRIVE 4A	08844 PD / 91	170,000 110,800 280,800		280,800		F01	1	0.00 5,670.43 2,835.22
10	163.06 3 C2242	B UNIT .0000 AC	2	VORHIES, TIMOTHY ALAN & LAURA LEE E 117 BLUE BIRD U-4B HILLSBOROUGH, NJ 117 BLUEBIRD DRIVE 4B	08844 PD / 91	170,000 107,500 277,500		277,500		F01	1	0.00 5,743.21 2,871.61
11	163.06 3 C2243	C UNIT .0000 AC	2	LIVINGSTONE, BRENT 117 BLUEBIRD DRIVE 4C HILLSBOROUGH, NJ 117 BLUEBIRD DRIVE 4C	08844 PD / 91	170,000 121,400 291,400		291,400		F01	1	0.00 5,916.96 2,958.48
12	163.06 3 C2244	D UNIT .0000 AC	2	JOAN SCHOLL PROPERTY TRUST 117 BLUEBIRD DRIVE 4D HILLSBOROUGH, NJ 117 BLUEBIRD DRIVE 4D	08844 PD / 91	170,000 121,700 291,700		291,700		F01	1	0.00 5,926.35 2,963.18
13	163.06 3 C2311	A UNIT .0000 AC	2	MOSKO, MATTHEW & HORNICH, EMMA M. 107 BLUEBIRD DRIVE 1A HILLSBOROUGH, NJ 107 BLUEBIRD DRIVE 1A	08844 PD / 91	170,000 115,100 285,100		285,100		F01	1	0.00 5,771.38 2,885.69
14	163.06 3 C2312	B UNIT .0000 AC	2	SLOAN, CHERYL E 107 BLUEBIRD DRIVE 1B HILLSBOROUGH, NJ 107 BLUEBIRD DRIVE 1B	08844 PD / 91	170,000 115,900 285,900		285,900		F01	1	0.00 5,790.17 2,895.09
Page Totals						2,380,000 1,634,900	0	4,014,900				Block: 163.06 Lot: 3

1	2	3	4	5	6	7	8	9	10	11		
Line	Block No Lot No. Qualification Account #	Land Dimensions Building Description Additional Lots Acreage	Prop Class	Owner's Name Address City State Property Location	Billing Code Zip Code Zoning/Tax Map Pg	Value	Exemptions Code Amount	Net Taxable Value	Deductions Code No Owners	Special Tax Codes	Num Units	Deduction Amt 2021 Tax 2022 1st
						Land Improvemnt Total						
1	163.06 3 C2313	C UNIT .0000 AC	2	PIROG, KYLE & KAREN 107 BLUEBIRD DRIVE 1C HILLSBOROUGH, NJ 107 BLUEBIRD DRIVE 1C	08844 PD / 91	170,000 114,000 284,000		284,000		F01	1	0.00 5,743.21 2,871.61
2	163.06 3 C2314	D UNIT .0000 AC	2	REECE, KRISTINE 107 BLUEBIRD DR U1D HILLSBOROUGH, NJ 107 BLUEBIRD DRIVE 1D	1175 08844 PD / 91	170,000 124,300 294,300		294,300		F01	1	0.00 5,987.40 2,993.70
3	163.06 3 C2321	A UNIT .0000 AC	2	GETAHUN, MATIOS & BEKELE, BEZAYET 107 BLUEBIRD DRIVE 2A HILLSBOROUGH, NJ 107 BLUEBIRD DRIVE 2A	08844 PD / 91	170,000 122,500 292,500		292,500		F01	1	0.00 5,945.14 2,972.57
4	163.06 3 C2322	B UNIT .0000 AC	2	NEWMAN, JOELLA 107 BLUEBIRD DRIVE 2B HILLSBOROUGH, NJ 107 BLUEBIRD DRIVE 2B	08844 PD / 91	170,000 115,100 285,100		285,100		F01	1	0.00 5,771.38 2,885.69
5	163.06 3 C2323	C UNIT .0000 AC	2	RISBROOK-OLIVERA, LORRI 107 BLUEBIRD DR UNIT 2C HILLSBOROUGH, NJ 107 BLUEBIRD DRIVE 2C	08844 PD / 91	170,000 114,200 284,200		284,200		F01	1	0.00 5,759.65 2,879.83
6	163.06 3 C2324	D UNIT .0000 AC	2	NIXON, KENNETH E 107 BLUEBIRD DRIVE 2D HILLSBOROUGH, NJ 107 BLUEBIRD DRIVE 2D	1628 08844 PD / 91	170,000 118,400 288,400		288,400		F01	1	0.00 5,848.87 2,924.44
7	163.06 3 C2331	A UNIT .0000 AC	2	POSWENCYK, DOUGLAS & PATRICIA ANN 107 BLUEBIRD DRIVE 3A HILLSBOROUGH, NJ 107 BLUEBIRD DRIVE 3A	1175 08844 PD / 91	170,000 122,100 292,100		292,100		F01	1	0.00 5,935.74 2,967.87
8	163.06 3 C2332	.0000 AC	2	BRUSKIN, NANCY SUPPLEMENTALTRUST 32 THAYER DRIVE TINTON FALLS, NJ 107 BLUEBIRD DRIVE 3B	07724 PD / 91	170,000 104,300 274,300		274,300		F01	1	0.00 5,517.80 2,758.90
9	163.06 3 C2333	C UNIT .0000 AC	2	HENKEL, ANDREW E & GLEN-HENKEL, C 107 BLUEBIRD DRIVE 3C HILLSBOROUGH, NJ 107 BLUEBIRD DRIVE 3C	08844 PD / 91	170,000 113,900 283,900		283,900		F01	1	0.00 5,743.21 2,871.61
10	163.06 3 C2334	D UNIT .0000 AC	2	KUSINA, MICHAL & BOZENA 107 BLUEBIRD DRIVE - 3D HILLSBOROUGH, NJ 107 BLUEBIRD DRIVE 3D	08844 PD / 91	170,000 118,500 288,500		288,500		F01	1	0.00 5,851.22 2,925.61
11	163.06 3 C2341	A UNIT .0000 AC	2	BEST, FONTELLA 107 BLUEBIRD DRIVE 4A HILLSBOROUGH, NJ 107 BLUEBIRD DRIVE 4A	08844 PD / 91	170,000 118,100 288,100		288,100		F01	1	0.00 5,841.82 2,920.91
12	163.06 3 C2342	B UNIT .0000 AC	2	KUCERA, ONDRE 107 BLUEBIRD DRIVE 4B HILLSBOROUGH, NJ 107 BLUEBIRD DRIVE 4B	08844 PD / 91	170,000 112,700 282,700		282,700		F01	1	0.00 5,712.69 2,856.35
13	163.06 3 C2343	C UNIT .0000 AC	2	GIBSON, CARMEN H & RONALD 107 BLUEBIRD DRIVE 4C HILLSBOROUGH, NJ 107 BLUEBIRD DRIVE 4C	08844 PD / 91	170,000 118,300 288,300		288,300		F01	1	0.00 5,844.18 2,922.09
14	163.06 3 C2344	D UNIT .0000 AC	2	FAYDEL, DIALENA & 107 BLUEBIRD DRIVE 4D HILLSBOROUGH, NJ 107 BLUEBIRD DRIVE 4D	08844 PD / 91	170,000 125,100 295,100		295,100		F01	1	0.00 6,006.18 3,003.09
Page Totals						2,380,000 1,641,500	0	4,021,500				Block: 163.06 Lot: 3

1	2	3	4	5	6	7	8	9	10	11		
Line	Block No Lot No. Qualification Account #	Land Dimensions Building Description Additional Lots Acreage	Prop Class	Owner's Name Address City State Property Location	Billing Code Zip Code Zoning/Tax Map Pg	Value	Exemptions Code Amount	Net Taxable Value	Deductions Code No Owners	Special Tax Codes	Num Units	Deduction Amt 2021 Tax 2022 1st
						Land Improvemnt Total						
1	163.06 3 C2411	.0000 AC	2	PARAKHIA, RAHULKUMAR A & SWATI N 104 BLUEBIRD DRIVE 1A HILLSBOROUGH, NJ 104 BLUEBIRD DRIVE 1A	08844 PD / 91	170,000 120,100 290,100		290,100		F01	1	0.00 5,888.78 2,944.39
2	163.06 3 C2412	.0000 AC	2	UROSA, MIGUEL & ALINA RUBIO DE 102 BLUEBIRD DRIVE HILLSBOROUGH, NJ 102 BLUEBIRD DRIVE	08844 PD / 91	170,000 108,300 278,300		278,300		F01	1	0.00 5,609.38 2,804.69
3	163.06 3 C2413	.0000 AC	2	BAKOS, CHERYL 100 BLUEBIRD DRIVE HILLSBOROUGH, NJ 100 BLUEBIRD DRIVE	08844 PD / 91	170,000 108,000 278,000		278,000		F01	1	0.00 5,604.68 2,802.34
4	163.06 3 C2414	AKA B 163.F L Y1D .0000 AC	2	SZALKOWSKI, DON 98 BLUEBIRD DRIVE 1D HILLSBOROUGH, NJ 98 BLUEBIRD DRIVE 1D	08844 PD / 91	170,000 105,600 275,600		275,600		F01	1	0.00 5,545.98 2,772.99
5	163.06 3 C2415	AKA B 163.F L Y1E .0000 AC	2	KOGANTI, SAMATHA & GOGINENI, R., 60 HARTWICK DR SKILLMAN, NJ 96 BLUEBIRD DRIVE UNIT E	08558 PD / 91	170,000 108,500 278,500		278,500		F01	1	0.00 5,614.07 2,807.04
6	163.06 3 C2416	AKA B 163.F L Y1F .0000 AC	2	GUIRGUIS, MARK & EKLADIOUS, IRINY 94 BLUEBIRD DRIVE HILLSBOROUGH, NJ 94 BLUEBIRD DRIVE	08844 PD / 91	170,000 95,100 265,100		265,100		F01	1	0.00 5,562.42 2,781.21
7	163.06 3 C2417	AKA B 163.F L Y1G .0000 AC	2	BOZOYAN, NISH & VICTORIA 92 BLUEBIRD DRIVE HILLSBOROUGH, NJ 92 BLUEBIRD DRIVE	08844 PD / 91	170,000 105,600 275,600		275,600		F01	1	0.00 5,545.98 2,772.99
8	163.06 3 C2418	.0000 AC	2	WALKER, HORACE S 90 BLUEBIRD DRIVE HILLSBOROUGH, NJ 90 BLUEBIRD DRIVE	08844 PD / 91	170,000 101,900 271,900		271,900		F01	1	0.00 5,459.11 2,729.56
9	163.06 3 C2419	AKA B 163.F L Y1I .0000 AC	2	ORANCHAK, GINA 88 BLUEBIRD DR UNIT 1 HILLSBOROUGH, NJ 88 BLUEBIRD DRIVE	08844 PD / 91	170,000 126,400 296,400		296,400		F01	1	0.00 6,036.71 3,018.36
10	163.06 3 P0002	10.7100 APPORTIONED COMMON ELEMENTS 10.7100 AC	15F	MEADOWS ASSOCIATION 281 GEMINI DRIVE HILLSBOROUGH, NJ MEADOWS	08844 PD / 91	0 0 0		*Exempt*		F01	1	0.00 0.00 0.00
11	163.08 1 C0501	AKA B 163.G .0000 AC	2	FENSKE, CHERYL 926-H MERRITT DRIVE HILLSBOROUGH, NJ 926-H MERRITT DRIVE	6225 08844 R2 / 91	140,000 126,600 266,600		266,600		F01	1	0.00 5,574.15 2,787.08
12	163.08 1 C0502	AKA B 163.G .0000 AC	2	SHARMA, RAHUL 1 HEITZ LANE HILLSBOROUGH, NJ 926-G MERRITT DRIVE	08844 R2 / 91	140,000 137,200 277,200		277,200		F01	1	0.00 5,823.04 2,911.52
13	163.08 1 C0503	AKA B 163.G .0000 AC	2	FAERBER, GLENN R & CATHY-JEAN 926-F MERRITT DRIVE HILLSBOROUGH, NJ 926-F MERRITT DRIVE	3130 08844 R2 / 91	140,000 123,000 263,000		263,000	V1 2	F01	1	250.00 5,487.28 2,743.64
14	163.08 1 C0504	AKA B 163.G .0000 AC	2	KOMOROSKI, CRYSTAL M 926-E MERRITT DRIVE HILLSBOROUGH, NJ 926-E MERRITT DRIVE	08844 R2 / 91	140,000 126,100 266,100		266,100		F01	1	0.00 5,508.41 2,754.21
Page Totals			V1 250			2,090,000 1,492,400	0	3,582,400				Block: 163.08 Lot: 1

1	2	3	4	5	6	7	8	9	10	11		
Line	Block No Lot No. Qualification Account #	Land Dimensions Building Description Additional Lots Acreage	Prop Class	Owner's Name Address City State Property Location	Billing Code Zip Code Zoning/Tax Map Pg	Value	Exemptions Code Amount	Net Taxable Value	Deductions Code No Owners	Special Tax Codes	Num Units	Deduction Amt 2021 Tax 2022 1st
						Land Improvemnt Total						
1	163.08 1 C0505	AKA B 163.G .0000 AC	2	RUDERER, HEATHER P 926-D MERRITT DRIVE HILLSBOROUGH, NJ 926-D MERRITT DRIVE	08844 R2 / 91	140,000 129,200 269,200		269,200		F01	1	0.00 5,632.86 2,816.43
2	163.08 1 C0506	AKA B 163.G .0000 AC	2	VIGLIANTI, DEREK & UNCHANA 926-C MERRITT DRIVE HILLSBOROUGH, NJ 926-C MERRITT DRIVE	08844 R2 / 91	140,000 129,600 269,600		269,600		F01	1	0.00 5,644.59 2,822.30
3	163.08 1 C0507	AKA B 163.G .0000 AC	2	SPILLETTI, NUNZIO 926 B MERRITT DR HILLSBOROUGH, NJ 926-B MERRITT DRIVE	08844 R2 / 91	140,000 130,200 270,200		270,200		F01	1	0.00 5,656.34 2,828.17
4	163.08 1 C0508	.0000 AC	2	GALAN DE GOMEZ, ANA D 926-A MERRITT DRIVE HILLSBOROUGH, NJ 926-A MERRITT DRIVE	08844 R2 / 91	140,000 120,700 260,700		260,700		F01	1	0.00 5,433.27 2,716.64
5	163.08 1 C0601	.0000 AC	2	TAI, NYONG FUN & PAO CHU 922-H MERRITT DRIVE HILLSBOROUGH, NJ 922-H MERRITT DRIVE	08844 R2 / 91	140,000 133,500 273,500		273,500		F01	1	0.00 5,736.17 2,868.09
6	163.08 1 C0602	.0000 AC	2	PAN, ZIQING & LIU JINGHUI 9805 EDGEVIEW PLACE LAS VEGUS, NV 922-G MERRITT DRIVE	89134 R2 / 91	140,000 142,700 282,700		282,700		F01	1	0.00 5,952.19 2,976.10
7	163.08 1 C0603	AKA B 163.G .0000 AC	2	ROSA, MICHAEL & ROSA, KELLY 922-F MERRITT DRIVE HILLSBOROUGH, NJ 922-F MERRITT DRIVE	08844 R2 / 91	140,000 120,900 260,900		260,900		F01	1	0.00 5,437.97 2,718.99
8	163.08 1 C0604	AKA B 163.G .0000 AC	2	MARTINEZ, DANIEL JR 922-E MERRITT DRIVE HILLSBOROUGH, NJ 922-E MERRITT DRIVE	08844 R2 / 91	140,000 117,900 257,900		257,900		F01	1	0.00 5,369.88 2,684.94
9	163.08 1 C0605	AKA B 163.G .0000 AC	2	LESSER, LORETTA 922-D MERRITT DRIVE HILLSBOROUGH, NJ 922-D MERRITT DRIVE	08844 R2 / 91	140,000 114,800 254,800		254,800		F01	1	0.00 5,297.09 2,648.55
10	163.08 1 C0606	AKA B 163.G .0000 AC	2	MOON, APRIL & YOUNG, ALFRED 922-C MERRITT DRIVE HILLSBOROUGH, NJ 922-C MERRITT DRIVE	08844 R2 / 91	140,000 122,400 262,400		262,400		F01	1	0.00 5,473.19 2,736.60
11	163.08 1 C0607	AKA B 163.G .0000 AC	2	PERRELLA, VINCENT 922-B MERRITT DRIVE HILLSBOROUGH, NJ 922-B MERRITT DRIVE	08844 R2 / 91	140,000 128,100 268,100		268,100		F01	1	0.00 5,607.02 2,803.51
12	163.08 1 C0608	AKA B 163.G .0000 AC	2	IUSPA, ALLAN 165 ESSEX AVE UNIT 303 METUCHEN, NJ 922-A MERRITT DRIVE	08840 R2 / 91	140,000 120,000 260,000		260,000		F01	1	0.00 5,419.18 2,709.59
13	163.08 1 C0701	AKA B 163.G .0000 AC	2	BARI, ASMA 501 ANDREW STREET GREEN BROOK, NJ 920-A MERRITT DRIVE	08812 R2 / 91	140,000 131,600 271,600		271,600		F01	1	0.00 5,691.55 2,845.78
14	163.08 1 C0702	.0000 AC	2	HERRERA, CHARLES & NORMA 920-B MERRITT DRIVE HILLSBOROUGH, NJ 920-B MERRITT DRIVE	08844 R2 / 91	140,000 114,600 254,600		254,600		F01	1	0.00 5,290.05 2,645.03
Page Totals						1,960,000 1,756,200	0	3,716,200				Block: 163.08 Lot: 1

1	2	3	4	5	6	7	8	9	10	11		
Line	Block No Lot No. Qualification Account #	Land Dimensions Building Description Additional Lots Acreage	Prop Class	Owner's Name Address City State Property Location	Billing Code Zip Code Zoning/Tax Map Pg	Value	Exemptions Code Amount	Net Taxable Value	Deductions Code No Owners	Special Tax Codes	Num Units	Deduction Amt 2021 Tax 2022 1st
						Land Improvemnt Total						
1	163.08 1 C0703	AKA B 163.G .0000 AC	2	GUNTHER, JOHN H & MARY LOU 920-C MERRITT DRIVE HILLSBOROUGH, NJ 920-C MERRITT DRIVE	08844 R2 / 91	140,000 125,500 265,500		265,500		F01	1	0.00 5,548.33 2,774.17
2	163.08 1 C0704	AKA B 163.G .0000 AC	2	HORR, MARK E & COLEMAN, DONNA J 920-D MERRITT DRIVE HILLSBOROUGH, NJ 920-D MERRITT DRIVE	08844 R2 / 91	140,000 117,200 257,200		257,200		F01	1	0.00 5,351.10 2,675.55
3	163.08 1 C0705	.0000 AC	2	SCHAFFER, LINDA 920-E MERRITT DRIVE HILLSBOROUGH, NJ 920-E MERRITT DRIVE	08844 R2 / 91	140,000 117,300 257,300		257,300		F01	1	0.00 5,355.79 2,677.90
4	163.08 1 C0706	AKA B 163.G .0000 AC	2	PATEL, SHOBHANA G & GAUTAMKUMAR 920-F MERRITT DRIVE HILLSBOROUGH, NJ 920-F MERRITT DRIVE	08844 R2 / 91	140,000 123,800 263,800		263,800		F01	1	0.00 5,506.07 2,753.04
5	163.08 1 C0707	.0000 AC	2	PELLIGRINI, DONNA 920-G MERRITT DRIVE HILLSBOROUGH, NJ 920-G MERRITT DRIVE	08844 R2 / 91	140,000 119,800 259,800		259,800		F01	1	0.00 5,412.15 2,706.08
6	163.08 1 C0801	AKA B 163.G .0000 AC	2	PROKOP, MARIAN & HANKOVSKA, ALENA 918-F MERRITT DRIVE HILLSBOROUGH, NJ 918-F MERRITT DRIVE	08844 R2 / 91	140,000 123,900 263,900		263,900		F01	1	0.00 5,510.76 2,755.38
7	163.08 1 C0802	AKA B 163.G .0000 AC	2	NELSON, SIMONA C & ARCHIBALD J 918-E MERRITT DRIVE HILLSBOROUGH, NJ 918-E MERRITT DRIVE	08844 R2 / 91	140,000 119,900 259,900		259,900		F01	1	0.00 5,414.49 2,707.25
8	163.08 1 C0803	AKA B 163.G .0000 AC	2	YIP, WING 918-D MERRITT DRIVE HILLSBOROUGH, NJ 918-D MERRITT DRIVE	08844 R2 / 91	140,000 130,600 270,600		270,600		F01	1	0.00 5,665.73 2,832.87
9	163.08 1 C0804	AKA B 163.G .0000 AC	2	ZABIEGA, ANDREW 918-C MERRITT DRIVE HILLSBOROUGH, NJ 918-C MERRITT DRIVE	08844 R2 / 91	140,000 129,400 269,400		269,400		F01	1	0.00 5,639.90 2,819.95
10	163.08 1 C0805	AKA B 163.G .0000 AC	2	DRURY, JO ANN 4701 PENNELL ROAD H-11 ASTON, PA 918-B MERRITT DRIVE	19014 R2 / 91	140,000 114,900 254,900		254,900		F01	1	0.00 5,297.09 2,648.55
11	163.08 1 C0806	.0000 AC	2	OTT, MICHAEL & MARIA CECILIA P 918-A MERRITT DRIVE HILLSBOROUGH, NJ 918-A MERRITT DRIVE	08844 R2 / 91	140,000 124,300 264,300		264,300		F01	1	0.00 5,520.15 2,760.08
12	163.08 1 C0901	.0000 AC	2	SMITH, ROBERT H & VALERIE 916-A MERRITT DRIVE HILLSBOROUGH, NJ 916-A MERRITT DRIVE	08844 R2 / 91	140,000 135,300 275,300		275,300		F01	1	0.00 5,776.08 2,888.04
13	163.08 1 C0902	AKA B 163.G .0000 AC	2	OJEDA, LUISA V 1032 - B S.PINE RIDGE CIR SANFORD FL 916-B MERRITT DRIVE	32773 R2 / 91	140,000 119,600 259,600		259,600		F01	1	0.00 5,409.79 2,704.90
14	163.08 1 C0903	AKA B 163.G .0000 AC	2	VITALE, ANNA 916-C MERRITT DRIVE HILLSBOROUGH, NJ 916-C MERRITT DRIVE	08844 R2 / 91	140,000 125,900 265,900		265,900		F01	1	0.00 5,555.37 2,777.69
Page Totals						1,960,000 1,727,400	0	3,687,400				Block: 163.08 Lot: 1

1	2	3	4	5	6	7	8	9	10	11		
Line	Block No Lot No. Qualification Account #	Land Dimensions Building Description Additional Lots Acreage	Prop Class	Owner's Name Address City State Property Location	Billing Code Zip Code Zoning/Tax Map Pg	Value	Exemptions Code Amount	Net Taxable Value	Deductions Code No Owners	Special Tax Codes	Num Units	Deduction Amt 2021 Tax 2022 1st
						Land Improvemnt Total						
1	163.08 1 C0904	AKA B 163.G .0000 AC	2	GOREY, SWAPNIL & MITTAL, NEELAM 916-D MERRITT DRIVE HILLSBOROUGH, NJ 916-D MERRITT DRIVE	08844 R2 / 91	140,000 118,400 258,400		258,400		F01	1	0.00 5,379.27 2,689.64
2	163.08 1 C0905	AKA B 163.G .0000 AC	2	CHANG, YIMING 14 MATTHEW ROAD HILLSBOROUGH, NJ 916-E MERRITT DRIVE	08844 R2 / 91	140,000 123,200 263,200		263,200		F01	1	0.00 5,494.32 2,747.16
3	163.08 1 C0906	.0000 AC	2	ROBLES-RICHMOND, F & ALPIZAR, C A 916-F MERRITT DRIVE HILLSBOROUGH, NJ 916-F MERRITT DRIVE	08844 R2 / 91	140,000 122,800 262,800		262,800		F01	1	0.00 5,484.93 2,742.47
4	163.08 1 C0907	AKA B 163.G .0000 AC	2	PADGETT, DEBORA 916-G MERRITT DRIVE HILLSBOROUGH, NJ 916-G MERRITT DRIVE	08844 R2 / 91	140,000 131,200 271,200		271,200		F01	1	0.00 5,682.16 2,841.08
5	163.08 1 C1001	AKA B 163.G .0000 AC	2	SHEEHAN, NANCY 906-A MERRITT DRIVE HILLSBOROUGH, NJ 906-A MERRITT DRIVE	08844 R2 / 91	140,000 132,200 272,200		272,200		F01	1	0.00 5,707.99 2,854.00
6	163.08 1 C1002	AKA B 163.G .0000 AC	2	MA, JANE 906-B MERRITT DRIVE HILLSBOROUGH, NJ 906-B MERRITT DRIVE	08844 R2 / 91	140,000 131,400 271,400		271,400		F01	1	0.00 5,689.21 2,844.61
7	163.08 1 C1003	AKA B 163.G .0000 AC	2	DESIR, DELLYNE 906-C MERRITT DRIVE HILLSBOROUGH, NJ 906-C MERRITT DRIVE	08844 R2 / 91	140,000 120,000 260,000		260,000		F01	1	0.00 5,419.18 2,709.59
8	163.08 1 C1004	AKA B 163.G .0000 AC	2	BROUNSTEIN, ABBY L 906-D MORRITT DRIVE HILLSBOROUGH, NJ 906-D MERRITT DRIVE	08844 R2 / 91	140,000 114,900 254,900		254,900		F01	1	0.00 5,301.78 2,650.89
9	163.08 1 C1005	AKA B 163.G .0000 AC	2	MA, KEVIN & WANYING SUN 11 SUSSEX COURT EDISON, NJ 906-E MERRITT DRIVE	08820 R2 / 91	140,000 122,100 262,100		262,100		F01	1	0.00 5,466.14 2,733.07
10	163.08 1 C1006	AKA B 163.G .0000 AC	15F	BLANDING, RICHARD & GLENDA 906-F MERRITT DRIVE HILLSBOROUGH, NJ 906-F MERRITT DRIVE	08844 R2 / 91	140,000 129,100 269,100		*Exempt*		F01	1	0.00 0.00 0.00
11	163.08 1 C1007	AKA B 163.G .0000 AC	2	WISNIEWSKI, ELAINE M 11 E LAKESHORE DR APT 30 CINCINNATI, OH 906-G MERRITT DRIVE	45237 R2 / 91	140,000 127,800 267,800		267,800		F01	1	0.00 5,599.99 2,800.00
12	163.08 1 C1008	AKA B 163.G .0000 AC	2	VILLACIS, JOSE MANUEL & MARIA 906-H MERRITT DRIVE HILLSBOROUGH, NJ 906-H MERRITT DRIVE	08844 R2 / 91	140,000 121,000 261,000		261,000		F01	1	0.00 5,442.66 2,721.33
13	163.08 1 C1101	AKA B 163.G .0000 AC	2	LEDEZMA, ANNABELLE & ANCHIA, A 908-A MERRITT DRIOVE HILLSBOROUGH, NJ 908-A MERRITT DRIVE	08844-5315 R2 / 91	140,000 137,500 277,500		277,500		F01	1	0.00 5,830.09 2,915.05
14	163.08 1 C1102	AKA B 163.G .0000 AC	2	KAUSHAL, YUGAL & SAVITA 6 CANADY COURT BELLMEAD, NJ 908-B MERRITT DRIVE	08502 R2 / 91	140,000 113,500 253,500		253,500		F01	1	0.00 5,264.22 2,632.11
Page Totals						1,820,000 1,616,000	0	3,436,000				Block: 163.08 Lot: 1

1	2	3	4	5	6	7	8	9	10	11		
Line	Block No Lot No. Qualification Account #	Land Dimensions Building Description Additional Lots Acreage	Prop Class	Owner's Name Address City State Property Location	Billing Code Zip Code Zoning/Tax Map Pg	Value	Exemptions Code Amount	Net Taxable Value	Deductions Code No Owners	Special Tax Codes	Num Units	Deduction Amt 2021 Tax 2022 1st
						Land Improvemnt Total						
1	163.08 1 C1103	AKA B 163.G .0000 AC	2	HAMBLIN, PATRICIA A 908-C MERRITT DRIVE HILLSBOROUGH, NJ 908-C MERRITT DRIVE	08844 R2 / 91	140,000 129,400 269,400		269,400		F01	1	0.00 5,639.90 2,819.95
2	163.08 1 C1104	AKA B 163.G .0000 AC	2	TORRES, CARMEN M 908-D MERRITT DRIVE HILLSBOROUGH, NJ 908-D MERRITT DRIVE	08844 R2 / 91	140,000 127,100 267,100		267,100		F01	1	0.00 5,583.54 2,791.77
3	163.08 1 C1105	AKA B 163.G .0000 AC	2	BADER, KEITH R & TRACEY L 908-E MERRITT DRIVE HILLSBOROUGH, NJ 908-E MERRITT DRIVE	08844 R2 / 91	140,000 149,900 289,900		289,900		F01	1	0.00 6,125.94 3,062.97
4	163.08 1 C1106	AKA B 163.G .0000 AC	2	COHEN, DEBORAH L 908-F MERRITT DRIVE HILLSBOROUGH, NJ 908-F MERRITT DRIVE	08844 R2 / 91	140,000 125,500 265,500		265,500		F01	1	0.00 5,548.33 2,774.17
5	163.08 1 C1107	AKA B 163.G .0000 AC	2	HAN, PAUL & YINA 908-G MERRITT DRIVE HILLSBOROUGH, NJ 908-G MERRITT DRIVE	08844 R2 / 91	140,000 123,400 263,400		263,400		F01	1	0.00 5,496.67 2,748.34
6	163.08 1 C1108	AKA B 163.G .0000 AC	2	HRINIAK, JORDAN A & IELMINI, LEEANN 908-H MERRITT DRIVE HILLSBOROUGH, NJ 908-H MERRITT DRIVE	08844 R2 / 91	140,000 127,700 267,700		267,700		F01	1	0.00 5,597.63 2,798.82
7	163.08 1 C1201	AKA B 163.G .0000 AC	2	MUNOZ-CAMPOS, DANNY & VALENTINA 904-H MERRITT DRIVE HILLSBOROUGH, NJ 904-H MERRITT DRIVE	08844 R2 / 91	140,000 142,300 282,300		282,300		F01	1	0.00 5,940.44 2,970.22
8	163.08 1 C1202	AKA B 163.G .0000 AC	2	DODIGELLA, CHINNAYY & UPPADA, UMADEVI 904-G MERRITT DR HILLSBOROUGH, NJ 904-G MERRITT DRIVE	08844 R2 / 91	140,000 132,600 272,600		272,600		F01	1	0.00 5,207.86 2,603.93
9	163.08 1 C1203	AKA B 163.G .0000 AC	2	GREENBERG, HOWARD & GITTA 904-F MERRITT DRIVE HILLSBOROUGH, NJ 904-F MERRITT DRIVE	08844 R2 / 91	140,000 117,400 257,400		257,400	V1 2	F01	1	250.00 5,108.14 2,554.07
10	163.08 1 C1204	AKA B 163.G .0000 AC	2	GELB, WILLIAM & PENNY 9794 NAPOLI WOODS LANE DELRAY BEACH, FL 904-E MERRITT DRIVE	33446 R2 / 91	140,000 122,700 262,700		262,700		F01	1	0.00 5,482.59 2,741.30
11	163.08 1 C1205	AKA B 163.G .0000 AC	2	PARIJATHAM, HARIKUMAR & HELEENA K 904-D MERRITT DRIVE HILLSBOROUGH, NJ 904-D MERRITT DRIVE	08844 R2 / 91	140,000 137,200 277,200		277,200		F01	1	0.00 5,574.15 2,787.08
12	163.08 1 C1206	AKA B 163.G .0000 AC	2	LITTLEFIELD, ROSE M 904-C MERRITT DRIVE HILLSBOROUGH, NJ 904-C MERRITT DRIVE	08844 R2 / 91	140,000 133,800 273,800		273,800		F01	1	0.00 5,743.21 2,871.61
13	163.08 1 C1207	AKA B 163.G .0000 AC	2	COSTAS, PETER & SUSAN 904-B MERRITT DRIVE HILLSBOROUGH, NJ 904-B MERRITT DRIVE	08844 R2 / 91	140,000 110,900 250,900		250,900		F01	1	0.00 5,203.17 2,601.59
14	163.08 1 C1208	AKA B 163.G .0000 AC	2	GHEE, JOSEPHINE J 904-A MERRITT DRIVE HILLSBOROUGH, NJ 904-A MERRITT DRIVE	08844 R2 / 91	140,000 121,700 261,700		261,700		F01	1	0.00 5,459.11 2,729.56
Page Totals				V1 250		1,960,000 1,801,600	0	3,761,600				Block: 163.08 Lot: 1

1	2	3	4	5	6	7	8	9	10	11		
Line	Block No Lot No. Qualification Account #	Land Dimensions Building Description Additional Lots Acreage	Prop Class	Owner's Name Address City State Property Location	Billing Code Zip Code Zoning/Tax Map Pg	Value	Exemptions Code Amount	Net Taxable Value	Deductions Code No Owners	Special Tax Codes	Num Units	Deduction Amt 2021 Tax 2022 1st
						Land Improvemnt Total						
1	163.08 1 C1301	AKA B 163.G .0000 AC	2	LOPEZ, WILLIAM & OMAIRA 912-A MERRITT DRIVE HILLSBOROUGH, NJ 912-A MERRITT DRIVE	08844 R2 / 91	140,000 145,500 285,500		285,500		F01	1	0.00 6,017.93 3,008.97
2	163.08 1 C1302	AKA B 163.G .0000 AC	2	THE SUSAN KURTZ REALTY TRUST 44 ELIOT HILL RD NATICK, MA 912-B MERRITT DRIVE	01760 R2 / 91	140,000 137,400 277,400		277,400		F01	1	0.00 5,827.74 2,913.87
3	163.08 1 C1303	AKA B 163.G .0000 AC	2	GROTZ, JONATHAN F & MAUREEN A 912-C MERRITT DRIVE HILLSBOROUGH, NJ 912-C MERRITT DRIVE	08844 R2 / 91	140,000 121,900 261,900		261,900		F01	1	0.00 5,461.45 2,730.73
4	163.08 1 C1304	AKA B 163.G .0000 AC	2	DICKSTEIN, JANNA 912-D MERRITT DRIVE HILLSBOROUGH, NJ 912-D MERRITT DRIVE	08844 R2 / 91	140,000 138,100 278,100		278,100		F01	1	0.00 5,841.82 2,920.91
5	163.08 1 C1305	.0000 AC	2	JAGHAB, PETER & ANDREA 912-E MERRITT DRIVE HILLSBOROUGH, NJ 912-E MERRITT DRIVE	08844 R2 / 91	140,000 129,200 269,200		269,200		F01	1	0.00 5,635.20 2,817.60
6	163.08 1 C1401	AKA B 163.G .0000 AC	2	KEIN, RICHARD R JR & BARBARA A 914-A MERRITT DRIVE HILLSBOROUGH, NJ 914-A MERRITT DRIVE	08844 R2 / 91	140,000 139,100 279,100		279,100		F01	1	0.00 5,867.66 2,933.83
7	163.08 1 C1402	AKA B 163.G .0000 AC	2	ARIANNA HOLDING COMPANY, LLCL 1148 SPRINGFIELD AVE MOUNTAINSIDE, NJ 914-B MERRITT DRIVE	07092 R2 / 91	140,000 125,700 265,700		265,700		F01	1	0.00 5,553.03 2,776.52
8	163.08 1 C1403	.0000 AC	2	DEMKO, WILLIAM D & ELISAMARIE T 914-C MERRITT DRIVE HILLSBOROUGH, NJ 914-C MERRITT DRIVE	08844 R2 / 91	140,000 115,600 255,600		255,600		F01	1	0.00 5,315.87 2,657.94
9	163.08 1 C1404	AKA B 163.G .0000 AC	2	LEWIS, CHRISTOPHER M & TAVORMINA, K 914-D MERRITT DRIVE HILLSBOROUGH, NJ 914-D MERRITT DRIVE	08844 R2 / 91	140,000 129,500 269,500		269,500		F01	1	0.00 5,639.90 2,819.95
10	163.08 1 C1405	AKA B 163.G .0000 AC	2	BORNGESSER, KEVIN M 5 BROOKVIEW COURT FLEMINGTON, NJ 914-E MERRITT DRIVE	08822 R2 / 91	140,000 120,400 260,400		260,400		F01	1	0.00 5,426.23 2,713.12
11	163.08 1 C1406	.0000 AC	2	PYPNIOWSKI, DAVID MICHAEL 914-F MERRITT DR HILLSBOROUGH, NJ 914-F MERRITT DRIVE	08844 R2 / 91	140,000 134,200 274,200		274,200		F01	1	0.00 5,299.44 2,649.72
12	163.08 1 C1407	AKA B163.G .0000 AC	2	STECK, ERIC 914-G MERRITT DRIVE HILLSBOROUGH, NJ 914-G MERRITT DRIVE	08844 R2 / 91	140,000 115,300 255,300		255,300		F01	1	0.00 5,306.48 2,653.24
13	163.08 1 C1408	AKA B 163.G .0000 AC	2	SMAEIL, TARAK 914-H MERRITT DRIVE HILLSBOROUGH, NJ 914-H MERRITT DRIVE	08844 R2 / 91	140,000 129,100 269,100		269,100		F01	1	0.00 5,632.86 2,816.43
14	163.08 1 C1501	.0000 AC	2	PROPERTY COUSINS, LLC 19 BROOKHILL RD E BRUNSWICK, NJ 910-D MERRITT DRIVE	08816 R2 / 91	140,000 106,000 246,000		246,000		F01	1	0.00 5,785.47 2,892.74
Page Totals						1,960,000 1,787,000	0	3,747,000				Block: 163.08 Lot: 1

1	2	3	4	5	6	7	8	9	10	11		
Line	Block No Lot No. Qualification Account #	Land Dimensions Building Description Additional Lots Acreage	Prop Class	Owner's Name Address City State Property Location	Billing Code Zip Code Zoning/Tax Map Pg	Value	Exemptions Code Amount	Net Taxable Value	Deductions Code No Owners	Special Tax Codes	Num Units	Deduction Amt 2021 Tax 2022 1st
						Land Improvemnt Total						
1	163.08 1 C1502	.0000 AC	2	FUSCO, DONALD & KAREN 910-C MERRITT DRIVE HILLSBOROUGH, NJ 910-C MERRITT DRIVE	4245 08844 R2 / 91	140,000 129,200 269,200		269,200		F01	1	0.00 5,635.20 2,817.60
2	163.08 1 C1503	AKA B 163.G .0000 AC	2	ELBAUM, MARK & ELVIE REAL 910-B MERRITT DRIVE HILLSBOROUGH, NJ 910-B MERRITT DRIVE	08844 R2 / 91	140,000 140,300 280,300		280,300		F01	1	0.00 5,895.83 2,947.92
3	163.08 1 C1504	AKA B 163.G .0000 AC	2	LING, CHERN-TAIN & CHEAU-CHYN TRSTS 14 MATTHEW ROAD HILLSBOROUGH, NJ 910-A MERRITT DRIVE	08844 R2 / 91	140,000 131,400 271,400		271,400		F01	1	0.00 5,689.21 2,844.61
4	163.08 1 C1601	AKA B 163.G .0000 AC	2	SYED, MOHAMMAD A & SYED, ZEENAT M 900-A MERRITT DRIVE HILLSBOROUGH, NJ 900-A MERRITT DRIVE	08844 R2 / 91	140,000 121,200 261,200		261,200		F01	1	0.00 5,447.36 2,723.68
5	163.08 1 C1602	.0000 AC	2	BRANCO, CRISTINA 900-B MERRITT DRIVE HILLSBOROUGH, NJ 900-B MERRITT DRIVE	08844 R2 / 91	140,000 129,200 269,200		269,200		F01	1	0.00 5,632.86 2,816.43
6	163.08 1 C1603	.0000 AC	2	BRAZER, NEIL W 900-C MERRITT DRIVE HILLSBOROUGH, NJ 900-C MERRITT DRIVE	08844 R2 / 91	140,000 145,000 285,000		285,000		F01	1	0.00 5,999.15 2,999.58
7	163.08 1 C1604	AKA B 163.G .0000 AC	2	FLANAGAN, KAREN P 900-D MERRITT DRIVE HILLSBOROUGH, NJ 900-D MERRITT DRIVE	08844 R2 / 91	140,000 127,600 267,600		267,600		F01	1	0.00 5,599.99 2,800.00
8	163.08 1 C1605	AKA B 163.G .0000 AC	2	JOHNSON, PATRICIA 900-E MERRITT DRIVE HILLSBOROUGH, NJ 900-E MERRITT DRIVE	08844 R2 / 91	140,000 117,400 257,400		257,400		F01	1	0.00 5,355.79 2,677.90
9	163.08 1 C1606	.0000 AC	2	CANDINO, RICHARD 900-F MERRITT DRIVE HILLSBOROUGH, NJ 900-F MERRITT DRIVE	08844 R2 / 91	140,000 123,700 263,700		263,700		F01	1	0.00 5,503.71 2,751.86
10	163.08 1 C1607	AKA B 163.G .0000 AC	2	PATTI, JAMES & STEPHANIE 2 WERTSVILLE ROAD HILLSBOROUGH, NJ 900-G MERRITT DRIVE	08844 R2 / 91	140,000 121,400 261,400		261,400		F01	1	0.00 5,447.36 2,723.68
11	163.08 1 C1608	.0000 AC	2	BARKER, GREGORY & CHERYLL 900-H MERRITT DRIVE HILLSBOROUGH, NJ 900-H MERRITT DRIVE	08844 R2 / 91	140,000 128,900 268,900		268,900		F01	1	0.00 5,628.16 2,814.08
12	163.08 1 C1701	.0000 AC	2	VASUDEVAN, JAYA M & PRITHIVIRAJ, G 902-A MERRITT DRIVE HILLSBOROUGH, NJ 902-A MERRITT DRIVE	08844 R2 / 91	140,000 130,000 270,000		270,000		F01	1	0.00 5,653.98 2,826.99
13	163.08 1 C1702	AKA B 163.G .0000 AC	2	LING, CHERN-TAIN & CHEAU-CHYN TRSTS 14 MATTHEW ROAD HILLSBOROUGH, NJ 902-B MERRITT DRIVE	08844 R2 / 91	140,000 137,500 277,500		277,500		F01	1	0.00 5,830.09 2,915.05
14	163.08 1 C1703	.0000 AC	2	VOORHEES, LEWIS & KIZHI LIU 902-C MERRITT DRIVE HILLSBOROUGH, NJ 902-C MERRITT DRIVE	08844 R2 / 91	140,000 134,600 274,600		274,600		F01	1	0.00 5,761.99 2,881.00
Page Totals						1,960,000 1,817,400	0	3,777,400				Block: 163.08 Lot: 1

1	2	3	4	5	6	7	8	9	10	11		
Line	Block No Lot No. Qualification Account #	Land Dimensions Building Description Additional Lots Acreage	Prop Class	Owner's Name Address City State Property Location	Billing Code Zip Code Zoning/Tax Map Pg	Value	Exemptions Code Amount	Net Taxable Value	Deductions Code No Owners	Special Tax Codes	Num Units	Deduction Amt 2021 Tax 2022 1st
						Land Improvemnt Total						
1	163.08 1 C1704	AKA B 163.G .0000 AC	2	RADWANSKI, JILL 902-D MERRITT DRIVE HILLSBOROUGH, NJ 902-D MERRITT DRIVE	08844 R2 / 91	140,000 132,700 272,700		272,700		F01	1	0.00 5,717.39 2,858.70
2	163.08 1 C1705	.0000 AC	2	FISCH, NAOMI 902-E MERRITT DRIVE HILLSBOROUGH, NJ 902-E MERRITT DRIVE	08844 R2 / 91	140,000 129,400 269,400		269,400		F01	1	0.00 5,639.90 2,819.95
3	163.08 1 C1706	AKA B 163.G .0000 AC	2	IUSPA, ALLAN 165 ESSEX AVE UNIT 303 METUCHEN, 902-F MERRITT DRIVE	08840 R2 / 91	140,000 118,900 258,900		258,900		F01	1	0.00 5,393.36 2,696.68
4	163.08 1 C1707	AKA B 163.G .0000 AC	2	QUIRICO, ANNMARIE 902-G MERRITT DRIVE HILLSBOROUGH, NJ 902-G MERRITT DRIVE	08844 R2 / 91	140,000 119,900 259,900		259,900		F01	1	0.00 5,416.84 2,708.42
5	163.08 1 C1708	.0000 AC	2	TAI, MAN YING & SHUM KING 902-H MERRITT DRIVE HILLSBOROUGH, NJ 902-H MERRITT DRIVE	08844 R2 / 91	140,000 118,700 258,700		258,700		F01	1	0.00 5,388.67 2,694.34
6	163.08 1 C1801	.0000 AC	2	PATEL, MRUNAL JITENDRABHAI 896-A MERRITT DR HILLSBOROUGH, NJ 896-A MERRITT DRIVE	08844 R2 / 91	140,000 140,600 280,600		280,600		F01	1	0.00 5,487.28 2,743.64
7	163.08 1 C1802	.0000 AC	2	HOELZEL, WILLIAM H & ANN 896-B MERRITT DRIVE HILLSBOROUGH, NJ 896-B MERRITT DRIVE	08844 R2 / 91	140,000 123,000 263,000		263,000		F01	1	0.00 5,489.62 2,744.81
8	163.08 1 C1803	AKA B 163.G .0000 AC	2	BURR, GILBERT J & MARAGRET ANN 896-C MERRITT DRIVE HILLSBOROUGH, NJ 896-C MERRITT DRIVE	4440 08844 R2 / 91	140,000 114,300 254,300		254,300		F01	1	0.00 5,283.00 2,641.50
9	163.08 1 C1804	AKA B 163.G .0000 AC	2	DELUÏSE, ALFRED 896-D MERRITT DRIVE HILLSBOROUGH, NJ 896-D MERRITT DRIVE	08844 R2 / 91	140,000 114,200 254,200		254,200		F01	1	0.00 5,280.66 2,640.33
10	163.08 1 C1805	AKA B 163.G .0000 AC	2	JOSEPH, MYSTE 896-E MERRITT DRIVE HILLSBOROUGH, NJ 896-E MERRITT DRIVE	08844 R2 / 91	140,000 120,500 260,500		260,500		F01	1	0.00 5,428.58 2,714.29
11	163.08 1 C1806	AKA B 163.G .0000 AC	2	HALEY, JENNIFER DIANE 896-F MERRITT DRIVE HILLSBOROUGH, NJ 896-F MERRITT DRIVE	08844 R2 / 91	140,000 124,100 264,100		264,100		F01	1	0.00 5,515.46 2,757.73
12	163.08 1 C1807	AKA B 163.G .0000 AC	2	HABERIN, JOHN P & NANCY B 896-G MERRITT DRIVE HILLSBOROUGH, NJ 896-G MERRITT DRIVE	08844 R2 / 91	140,000 113,700 253,700		253,700	V1 2	F01	1	250.00 5,018.91 2,509.46
13	163.08 1 C1808	AKA B 163.G .0000 AC	2	HESS, DAWN 896-H MERRITT DRIVE HILLSBOROUGH, NJ 896-H MERRITT DRIVE	08844 R2 / 91	140,000 134,900 274,900		274,900		F01	1	0.00 5,766.69 2,883.35
14	163.08 1 C1901	AKA B 163.G .0000 AC	2	FENCHEL, KURT 898-A MERRITT DRIVE HILLSBOROUGH, NJ 898-A MERRITT DRIVE	08844 R2 / 91	140,000 127,300 267,300		267,300		F01	1	0.00 5,592.94 2,796.47
Page Totals				V1 250		1,960,000 1,732,200	0	3,692,200				Block: 163.08 Lot: 1

1	2	3	4	5	6	7	8	9	10	11		
Line	Block No Lot No. Qualification Account #	Land Dimensions Building Description Additional Lots Acreage	Prop Class	Owner's Name Address City State Property Location	Billing Code Zip Code Zoning/Tax Map Pg	Value	Exemptions Code Amount	Net Taxable Value	Deductions Code No Owners	Special Tax Codes	Num Units	Deduction Amt 2021 Tax 2022 1st
						Land Improvemnt Total						
1	163.08 1 C1902	AKA B 163.G .0000 AC	2	898-B MERRITT DR, LLC 89 TAFT AVE EDISON, NJ 898-B MERRITT DRIVE	08817 R2 / 91	140,000 129,400 269,400		269,400		F01	1	0.00 5,639.90 2,819.95
2	163.08 1 C1903	AKA B 163.G .0000 AC	2	MURIUKI, DOROTHY M 898-C MERRITT DRIVE HILLSBOROUGH, NJ 898-C MERRITT DRIVE	08844 R2 / 91	140,000 122,600 262,600		262,600		F01	1	0.00 5,477.89 2,738.95
3	163.08 1 C1904	.0000 AC	2	THOMAS, WYCLIFFE J & ALTHEA C 898-D MERRITT DRIVE HILLSBOROUGH, NJ 898-D MERRITT DRIVE	1175 08844 R2 / 91	140,000 89,500 229,500		229,500		F01	1	0.00 4,700.70 2,350.35
4	163.08 1 C1905	AKA B 163.G .0000 AC	2	PATEL, GIRISH & ARUNA 898-E MERRITT DRIVE HILLSBOROUGH, NJ 898-E MERRITT DRIVE	08844 R2 / 91	140,000 129,000 269,000		269,000		F01	1	0.00 5,628.16 2,814.08
5	163.08 1 C1906	.0000 AC	2	MALYHINA, HALYNA & YEVHENIY 898-F MERRITT DRIVE HILLSBOROUGH, NJ 898-F MERRITT DRIVE	1175 08844 R2 / 91	140,000 113,900 253,900		253,900		F01	1	0.00 5,273.61 2,636.81
6	163.08 1 C1907	.0000 AC	2	WILLIAMS, CARLENE 898-G MERRITT DRIVE HILLSBOROUGH, NJ 898-G MERRITT DRIVE	08844 R2 / 91	140,000 115,300 255,300		255,300		F01	1	0.00 5,308.83 2,654.42
7	163.08 1 C1908	.0000 AC	2	PATEL, NITIN & SNEHLATA 898-H MERRITT DRIVE HILLSBOROUGH, NJ 898-H MERRITT DRIVE	08844 R2 / 91	140,000 123,800 263,800		263,800		F01	1	0.00 5,508.41 2,754.21
8	163.08 1 C2001	AKA B 163.G .0000 AC	2	KANELLOS, S & XIROHAKIS, K 89 BBECKMAN LANE HILLSBOROUGH, NJ 897-A MERRITT DRIVE	1628 08844 R2 / 91	140,000 119,000 259,000		259,000		F01	1	0.00 5,393.36 2,696.68
9	163.08 1 C2002	.0000 AC	2	GENOVESE, RICHARD F & MARY B 30 REDWOOD TERRACE FLEMINGTON, NJ 897-B MERRITT DRIVE	6771 08822 R2 / 91	140,000 83,800 223,800		223,800		F01	1	0.00 4,564.51 2,282.26
10	163.08 1 C2003	AKA B 163.G .0000 AC	2	MAHR, JIN M. & ANNIE L. 8 WHITETAIL WAY RINGOES, NJ 897-C MERRITT DRIVE	08551 R2 / 91	140,000 119,900 259,900		259,900		F01	1	0.00 5,414.49 2,707.25
11	163.08 1 C2004	AKA B 163.G .0000 AC	2	VAN NESS, MARGARET L 897-D MERRITT DRIVE HILLSBOROUGH, NJ 897-D MERRITT DRIVE	08844 R2 / 91	140,000 114,000 254,000		254,000		F01	1	0.00 5,275.96 2,637.98
12	163.08 1 C2005	AKA 163.G .0000 AC	2	PATEL, PRASHANTKUMAR & MINALBEN 897-E MERRITT DRIVE HILLSBOROUGH, NJ 897-E MERRITT DRIVE	08844 R2 / 91	140,000 123,500 263,500		263,500		F01	1	0.00 5,501.37 2,750.69
13	163.08 1 C2006	AKA B 163.G .0000 AC	2	LENNY PROPERTIES, LLC 897-F MERRITT DRIVE HILLSBOROUGH, NJ 897-F MERRITT DRIVE	660 08844 R2 / 91	140,000 109,300 249,300		249,300		F01	1	0.00 5,475.54 2,737.77
14	163.08 1 C2007	.0000 AC	2	SHTABNAYA, ALLA & VLADIMIR 897-G MERRITT DRIVE HILLSBOROUGH, NJ 897-G MERRITT DRIVE	660 08844 R2 / 91	140,000 129,000 269,000		269,000		F01	1	0.00 5,630.50 2,815.25
Page Totals						1,960,000 1,622,000	0	3,582,000				Block: 163.08 Lot: 1

1	2	3	4	5	6	7	8	9	10	11		
Line	Block No Lot No. Qualification Account #	Land Dimensions Building Description Additional Lots Acreage	Prop Class	Owner's Name Address City State Property Location	Billing Code Zip Code Zoning/Tax Map Pg	Value	Exemptions Code Amount	Net Taxable Value	Deductions Code No Owners	Special Tax Codes	Num Units	Deduction Amt 2021 Tax 2022 1st
						Land Improvemnt Total						
1	163.08 1 C2008	AKA B 163.G .0000 AC	2	XU, YI 276 SAYRE DRIVE PRINCETON, NJ 897-H MERRITT DRIVE	08540 R2 / 91	140,000 124,800 264,800		264,800		F01	1	0.00 5,531.89 2,765.95
2	163.08 1 C2101	AKA B 163.G .0000 AC	2	POON, KONG TAK & TAM, POCHUN 901-A MERRITT DRIVE HILLSBOROUGH, NJ 901-A MERRITT DRIVE	08844 R2 / 91	140,000 134,700 274,700		274,700		F01	1	0.00 5,766.69 2,883.35
3	163.08 1 C2102	AKA B 163.G .0000 AC	2	SINGLETERRY, BRUCE 901-B MERRITT DRIVE HILLSBOROUGH, NJ 901-B MERRITT DRIVE	08844 R2 / 91	140,000 123,500 263,500		263,500		F01	1	0.00 5,501.37 2,750.69
4	163.08 1 C2103	AKA B 163.G .0000 AC	2	SATTERLEE, JOANNE H 901-C MERRITT DRIVE HILLSBOROUGH, NJ 901-C MERRITT DRIVE	08844 R2 / 91	140,000 115,500 255,500		255,500	S1 1	F01	1	250.00 5,061.18 2,530.59
5	163.08 1 C2104	AKA B 163.G .0000 AC	2	EICK, CHRISTINE & EDWARD 901-D MERRITT DRIVE HILLSBOROUGH, NJ 901-D MERRITT DRIVE	08844 R2 / 91	140,000 118,200 258,200		258,200		F01	1	0.00 5,374.58 2,687.29
6	163.08 1 C2105	AKA B 163.G .0000 AC	2	KASCH, DARLENE F 901-E MERRITT DRIVE HILLSBOROUGH, NJ 901-E MERRITT DRIVE	08844 R2 / 91	140,000 113,100 253,100		253,100		F01	1	0.00 5,254.82 2,627.41
7	163.08 1 C2106	AKA B 163.G .0000 AC	2	ONYEJIKA, IKE & SANDERS, CRISTA 901-F MERRITT DRIVE HILLSBOROUGH, NJ 901-F MERRITT DRIVE	08844 R2 / 91	140,000 122,600 262,600		262,600		F01	1	0.00 5,391.01 2,695.51
8	163.08 1 C2107	.0000 AC	2	THATHALYANGARPATTI, CHAKRAVARTHY 901-G MERRITT DRIVE HILLSBOROUGH, NJ 901-G MERRITT DRIVE	08844 R2 / 91	140,000 126,400 266,400		266,400		F01	1	0.00 5,569.46 2,784.73
9	163.08 1 C2108	.0000 AC	2	CORIO, ROBERT J & JANETTE L 901-H MERRITT DRIVE HILLSBOROUGH, NJ 901-H MERRITT DRIVE	1175 08844 R2 / 91	140,000 135,300 275,300		275,300		F01	1	0.00 5,778.43 2,889.22
10	163.08 1 C2201	AKA B 163.G .0000 AC	2	COHEN, CARIN P 80 BERKSHIRE ROAD WEST BABYLON, NY 899-A1 MERRITT DRIVE	11704 R2 / 91	90,000 72,800 162,800		162,800		F01	1	0.00 3,160.41 1,580.21
11	163.08 1 C2202	AKA B 163.G .0000 AC	2	KLIMCHOCK, KENNETH T 899-A2 MERRITT DR HILLSBOROUGH, NJ 899-A2 MERRITT DRIVE	08844 R2 / 91	90,000 54,300 144,300		144,300		F01	1	0.00 3,097.02 1,548.51
12	163.08 1 C2203	AKA B 163.G .0000 AC	2	BULEY, DAVID E 612 DEEPDALE COURT, #8 UNION NJ 899-B1 MERRITT DRIVE	07083 R2 / 91	90,000 75,000 165,000		165,000		F01	1	0.00 3,209.72 1,604.86
13	163.08 1 C2204	AKA B 163.G .0000 AC	2	CHANDOLA, PRAMOD & VARSHA 49 WALKER DRIVE HILLSBOROUGH, NJ 899-B2 MERRITT DRIVE	08844 R2 / 91	90,000 69,700 159,700		159,700		F01	1	0.00 3,092.32 1,546.16
14	163.08 1 C2205	AKA B 163.G .0000 AC	2	QUIJANO, HECTOR A SR., 899-C1 MERRITT DR HILLSBOROUGH, NJ 899-C1 MERRITT DRIVE	08844 R2 / 91	90,000 91,800 181,800		181,800		F01	1	0.00 3,695.75 1,847.88
Page Totals				S1 250		1,710,000 1,477,700	0	3,187,700				Block: 163.08 Lot: 1

1	2	3	4	5	6	7	8	9	10	11		
Line	Block No Lot No. Qualification Account #	Land Dimensions Building Description Additional Lots Acreage	Prop Class	Owner's Name Address City State Property Location	Billing Code Zip Code Zoning/Tax Map Pg	Value	Exemptions Code Amount	Net Taxable Value	Deductions Code No Owners	Special Tax Codes	Num Units	Deduction Amt 2021 Tax 2022 1st
						Land Improvemnt Total						
1	163.08 1 C2206	AKA B 163.G .0000 AC	2	HALLE, MICHAEL 899-C2 MERRITT DRIVE HILLSBOROUGH, NJ 899-C2 MERRITT DRIVE	08844 R2 / 91	90,000 95,200 185,200		185,200	V1 1	F01	1	250.00 3,525.58 1,762.79
2	163.08 1 C2207	.0000 AC	2	OLEKSON, REGINA 899-D1 MERRITT DRIVE HILLSBOROUGH, NJ 899-D1 MERRITT DRIVE	08844 R2 / 91	90,000 95,800 185,800		185,800		F01	1	0.00 3,789.67 1,894.84
3	163.08 1 C2208	.0000 AC	2	IUSPA, ALLAN 165 ESSEX AUV UNIT 303 METUCHEN, NJ 899-D2 MERRITT DRIVE	08840 R2 / 91	90,000 102,500 192,500		192,500		F01	1	0.00 3,946.99 1,973.50
4	163.08 1 C2209	.0000 AC	2	LING, CHERN-TAIN & CHEAU-CHYN TRSTS 14 MATTHEW ROAD HILLSBOROUGH, NJ 899-E1 MERRITT DRIVE	08844 R2 / 91	90,000 69,200 159,200		159,200		F01	1	0.00 3,080.58 1,540.29
5	163.08 1 C2210	.0000 AC	2	FERRANTE, MICHELLE 36 SAMUEL DRIVE FLEMINGTON, NJ 899-E2 MERRITT DRIVE	08822 R2 / 91	90,000 77,800 167,800		167,800		F01	1	0.00 3,273.11 1,636.56
6	163.08 1 C2211	AKA B 163.G .0000 AC	2	ANDERSEN, LINDA LEE 899-F1 MERRITT DRIVE HILLSBOROUGH, NJ 899-F1 MERRITT DRIVE	08844 R2 / 91	90,000 71,400 161,400		161,400	S1 1	F01	1	250.00 2,879.89 1,439.95
7	163.08 1 C2212	.0000 AC	2	HADDAD, SAIF 7 NORWICH PLACE SOMERSET, NJ 899-F2 MERRITT DRIVE	08873-4912 R2 / 91	90,000 74,200 164,200		164,200		F01	1	0.00 3,190.94 1,595.47
8	163.08 1 C2301	AKA B 163.G .0000 AC	2	DURINA, EDWARD 909-A MERRITT DR HILLSBOROUGH, NJ 909-A MERRITT DRIVE	08844 R2 / 91	140,000 100,600 240,600		240,600		F01	1	0.00 5,386.31 2,693.16
9	163.08 1 C2302	AKA B 163.G .0000 AC	2	VERDERBER, JACQUALIN 909-B MERRITT DRIVE HILLSBOROUGH, NJ 909-B MERRITT DRIVE	08844 R2 / 91	140,000 113,000 253,000		253,000		F01	1	0.00 5,252.48 2,626.24
10	163.08 1 C2303	.0000 AC	2	JARAICIE, PATRICIA MARI 909-C MERRITT DRIVE HILLSBOROUGH, NJ 909-C MERRITT DRIVE	08844 R2 / 91	140,000 125,500 265,500		265,500		F01	1	0.00 5,548.33 2,774.17
11	163.08 1 C2304	.0000 AC	2	POON, CHUN YU & WAI FUN POON-GOB 909-D MERRITT DRIVE HILLSBOROUGH, NJ 909-D MERRITT DRIVE	08844 R2 / 91	140,000 115,300 255,300		255,300		F01	1	0.00 5,308.83 2,654.42
12	163.08 1 C2305	AKA B 163.G .0000 AC	2	BULLOCK, ROSANA 909-E MERRITT DRIVE HILLSBOROUGH, NJ 909-E MERRITT DRIVE	1175 08844 R2 / 91	140,000 107,800 247,800		247,800		F01	1	0.00 5,130.39 2,565.20
13	163.08 1 C2306	AKA B 163.G .0000 AC	2	VAN RIPER, CHRISTINE 909-F MERRITT DRIVE HILLSBOROUGH, NJ 909-F MERRITT DRIVE	08844 R2 / 91	140,000 108,600 248,600		248,600		F01	1	0.00 5,151.51 2,575.76
14	163.08 1 C2307	AKA B 163.G .0000 AC	2	TRUESDALE, TAYLAR & LAMONT &DESIREE 909-G MERRITT DR HILLSBOROUGH, NJ 909-G MERRITT DRIVE	08844 R2 / 91	140,000 117,900 257,900		257,900		F01	1	0.00 5,637.55 2,818.78
Page Totals				V1 250 S1 250		1,610,000 1,374,800	0	2,984,800				Block: 163.08 Lot: 1

1	2	3	4	5	6	7	8	9	10	11		
Line	Block No Lot No. Qualification Account #	Land Dimensions Building Description Additional Lots Acreage	Prop Class	Owner's Name Address City State Property Location	Billing Code Zip Code Zoning/Tax Map Pg	Value	Exemptions Code Amount	Net Taxable Value	Deductions Code No Owners	Special Tax Codes	Num Units	Deduction Amt 2021 Tax 2022 1st
						Land Improvemnt Total						
1	163.08 1 C2308	AKA B 163.G .0000 AC	2	HUM, VALERIE W 909-H MERRITT DRIVE HILLSBOROUGH, NJ 909-H MERRITT DRIVE	08844 R2 / 91	140,000 114,100 254,100		254,100		F01	1	0.00 5,280.66 2,640.33
2	163.08 1 C2309	AKA B 163.G .0000 AC	2	PATEL, DUSHYANT & MAYURIKA 909-J MERRITT DRIVE HILLSBOROUGH, NJ 909-J MERRITT DRIVE	08844 R2 / 91	140,000 131,600 271,600		271,600		F01	1	0.00 5,691.55 2,845.78
3	163.08 1 C2401	AKA B 163.G .0000 AC	2	SUTTON, JAMES D 911-A1 MERRITT DRIVE HILLSBOROUGH, NJ 911-A1 MERRITT DRIVE	660 08844 R2 / 91	90,000 69,800 159,800		159,800		F01	1	0.00 3,176.85 1,588.43
4	163.08 1 C2402	AKA B 163.G .0000 AC	2	MARSHALL, CAROL 911-A2 MERRITT DRIVE HILLSBOROUGH, NJ 911-A2 MERRITT DRIVE	08844 R2 / 91	90,000 98,100 188,100		188,100		F01	1	0.00 3,843.68 1,921.84
5	163.08 1 C2403	AKA B 163.G .0000 AC	2	PLANK, JOANNE 911-B1 MERRITT DRIVE HILLSBOROUGH, NJ 911-B1 MERRITT DRIVE	08844 R2 / 91	90,000 59,400 149,400		149,400		F01	1	0.00 3,188.58 1,594.29
6	163.08 1 C2404	AKA B 163.G .0000 AC	15F	PEAVEY, MORRIS J JR., 911-B2 MERRITT DRIVE HILLSBOROUGH, NJ 911-B2 MERRITT DRIVE	08844 R2 / 91	90,000 73,000 163,000		*Exempt*		F01	1	0.00 0.00 0.00
7	163.08 1 C2405	.0000 AC	2	JESS, THOMAS A & WANG, YINGXUE APT 1C 911 MERRITT DR HILLSBOROUGH, NJ 911-C1 MERRITT DRIVE	08844-5312 R2 / 91	90,000 100,100 190,100		190,100		F01	1	0.00 3,890.64 1,945.32
8	163.08 1 C2406	AKA B 163.G .0000 AC	2	MIKANOVIC, DRAGAN & ADISA 911-C2 MERRITT DRIVE HILLSBOROUGH, NJ 911-C2 MERRITT DRIVE	08844 R2 / 91	90,000 109,500 199,500		199,500		F01	1	0.00 4,116.05 2,058.03
9	163.08 1 C2407	.0000 AC	2	RUSSIN, JANET E 911-D1 MERRITT DRIVE HILLSBOROUGH, NJ 911-D1 MERRITT DRIVE	08844 R2 / 91	90,000 100,100 190,100		190,100		F01	1	0.00 3,890.64 1,945.32
10	163.08 1 C2408	.0000 AC	2	DOYLE, WILLIAM M & MICHELE A 911-D2 MERRITT DRIVE HILLSBOROUGH, NJ 911-D2 MERRITT DRIVE	08844 R2 / 91	90,000 103,900 193,900		193,900		F01	1	0.00 3,979.87 1,989.94
11	163.08 1 C2409	.0000 AC	2	KHRAMOV, IGOR & ELENA OKRAINETS 911-E1 MERRITT DRIVE HILLSBOROUGH, NJ 911-E1 MERRITT DRIVE	08844 R2 / 91	90,000 69,200 159,200		159,200		F01	1	0.00 3,080.58 1,540.29
12	163.08 1 C2410	.0000 AC	2	CASTELLANO, DAVID C 911-E2 MERRITT DRIVE HILLSBOROUGH, NJ 911-E2 MERRITT DRIVE	08844 R2 / 91	90,000 76,700 166,700		166,700		F01	1	0.00 3,247.29 1,623.65
13	163.08 1 C2411	.0000 AC	2	BAKHURALI, MAIA & KAKHA M 911-F1 MERRITT DRIVE HILLSBOROUGH, NJ 911-F1 MERRITT DRIVE	08844 R2 / 91	90,000 75,900 165,900		165,900		F01	1	0.00 3,228.51 1,614.26
14	163.08 1 C2412	.0000 AC	2	LIANG, YUWEN 911-F2 MERRITT DRIVE HILLSBOROUGH, NJ 911-F2 MERRITT DRIVE	08844 R2 / 91	90,000 69,900 159,900		159,900		F01	1	0.00 3,094.66 1,547.33
Page Totals						1,270,000 1,178,300	0	2,448,300				Block: 163.08 Lot: 1

1	2	3	4	5	6	7	8	9	10	11		
Line	Block No Lot No. Qualification Account #	Land Dimensions Building Description Additional Lots Acreage	Prop Class	Owner's Name Address City State Property Location	Billing Code Zip Code Zoning/Tax Map Pg	Value	Exemptions Code Amount	Net Taxable Value	Deductions Code No Owners	Special Tax Codes	Num Units	Deduction Amt 2021 Tax 2022 1st
						Land Improvemnt Total						
1	163.08 1 C2501	.0000 AC	2	UVEGES, WILLIAM JR 913-A1 MERRITT DRIVE HILLSBOROUGH, NJ 913-A1 MERRITT DRIVE	08844 R2 / 91	90,000 69,200 159,200		159,200		F01	1	0.00 3,080.58 1,540.29
2	163.08 1 C2502	.0000 AC	2	RADOMSKI, STANLEY JR 913-A2 MERRITT DRIVE HILLSBOROUGH, NJ 913-A2 MERRITT DRIVE	1175 08844 R2 / 91	90,000 79,900 169,900		169,900		F01	1	0.00 3,320.07 1,660.04
3	163.08 1 C2503	.0000 AC	2	MEALEY, SEAN 913-B1 MERRITT DRIVE HILLSBOROUGH, NJ 913-B1 MERRITT DRIVE	08844 R2 / 91	90,000 73,700 163,700		163,700		F01	1	0.00 3,179.19 1,589.60
4	163.08 1 C2504	.0000 AC	2	PELTACK, JOHN 913-B2 MERRITT DRIVE HILLSBOROUGH, NJ 913-B2 MERRITT DRIVE	08873 R2 / 91	90,000 76,700 166,700		166,700		F01	1	0.00 3,247.29 1,623.65
5	163.08 1 C2505	.0000 AC	2	ARZAYUS, KATHLEEN 913-C1 MERRITT DRIVE HILLSBOROUGH, NJ 913-C1 MERRITT DRIVE	08844 R2 / 91	90,000 100,100 190,100		190,100		F01	1	0.00 3,890.64 1,945.32
6	163.08 1 C2506	.0000 AC	2	SHARKEY, THOMAS M & CHRISTINE 913-C2 MERRITT DRIVE HILLSBOROUGH, NJ 913-C2 MERRITT DRIVE	08844 R2 / 91	90,000 105,200 195,200		195,200		F01	1	0.00 4,010.38 2,005.19
7	163.08 1 C2507	AKA B 163.G .0000 AC	2	THIELE, RICHARD H III & TAEKO 913-D1 MERRITT DRIVE HILLSBOROUGH, NJ 913-D1 MERRITT DRIVE	08844 R2 / 91	90,000 94,000 184,000		184,000		F01	1	0.00 3,749.76 1,874.88
8	163.08 1 C2508	AKA B 163.G .0000 AC	2	KIZZIE, JOHN A & AMY STEBBINS- 913-D2 MERRITT DRIVE HILLSBOROUGH, NJ 913-D2 MERRITT DRIVE	08844 R2 / 91	90,000 100,800 190,800		190,800		F01	1	0.00 3,907.07 1,953.54
9	163.08 1 C2509	.0000 AC	2	DEB ROY, DIPANKAR & MONIKA 20 PRALL RD HILLSBOROUGH, NJ 913-E1 MERRITT DRIVE	08844 R2 / 91	90,000 80,400 170,400		170,400		F01	1	0.00 3,129.89 1,564.95
10	163.08 1 C2510	.0000 AC	2	BOVE, RONALD 913-E2 MERRITT DRIVE HILLSBOROUGH, NJ 913-E2 MERRITT DRIVE	08844 R2 / 91	90,000 70,000 160,000		160,000		F01	1	0.00 3,097.02 1,548.51
11	163.08 1 C2511	.0000 AC	2	MLYNARSKI, TED & URSZULA MALCK 9 INDEPENDENCE DRIVE HILLSBOROUGH, NJ 913-F1 MERRITT DRIVE	08844 R2 / 91	90,000 69,200 159,200		159,200		F01	1	0.00 3,080.58 1,540.29
12	163.08 1 C2512	.0000 AC	2	KULASZEWSKI, MARILYN 913-F2 MERRITT DRIVE HILLSBOROUGH, NJ 913-F2 MERRITT DRIVE	1107 08844 R2 / 91	90,000 72,700 162,700		162,700		F01	1	0.00 3,158.07 1,579.04
13	163.08 1 C2601	.0000 AC	2	LINICO, ROBERT P SR & MARCIA S 676-A MARSHALL ROAD A HILLSBOROUGH, NJ 676-A MARSHALL ROAD	08844 R2 / 91	140,000 121,500 261,500		261,500		F01	1	0.00 5,454.41 2,727.21
14	163.08 1 C2602	AKA B 163.G .0000 AC	2	PIEROTH, DEBRA 676-B MARSHALL ROAD HILLSBOROUGH, NJ 676-B MARSHALL ROAD	08844 R2 / 91	140,000 119,500 259,500		259,500		F01	1	0.00 5,407.45 2,703.73
Page Totals						1,360,000 1,232,900	0	2,592,900				Block: 163.08 Lot: 1

1	2	3	4	5	6	7	8	9	10	11		
Line	Block No Lot No. Qualification Account #	Land Dimensions Building Description Additional Lots Acreage	Prop Class	Owner's Name Address City State Property Location	Billing Code Zip Code Zoning/Tax Map Pg	Value	Exemptions Code Amount	Net Taxable Value	Deductions Code No Owners	Special Tax Codes	Num Units	Deduction Amt 2021 Tax 2022 1st
						Land Improvemnt Total						
1	163.08 1 C2603	.0000 AC	2	GARDEN STATE PROPERTY MANAGEMENT LL P O BOX 334 BASKING RIDGE NJ 676-C MARSHALL ROAD	07920 R2 / 91	140,000 119,800 259,800		259,800		F01	1	0.00 5,414.49 2,707.25
2	163.08 1 C2604	.0000 AC	2	SQUAZZO, MARY ELLEN 676-D MARSHALL ROAD HILLSBOROUGH, NJ 676-D MARSHALL ROAD	08844 R2 / 91	140,000 107,600 247,600		247,600		F01	1	0.00 5,125.69 2,562.85
3	163.08 1 C2605	.0000 AC	2	MARUT, ADAM & EVA 331 WINDSOR COURT EWING, NJ 676-E MARSHALL ROAD	08638 R2 / 91	140,000 107,600 247,600		247,600		F01	1	0.00 5,125.69 2,562.85
4	163.08 1 C2606	.0000 AC	2	LUKAS, MARY ANN 676-F MARSHALL ROAD HILLSBOROUGH, NJ 676-F MARSHALL ROAD	08844 R2 / 91	140,000 115,800 255,800		255,800		F01	1	0.00 5,318.23 2,659.12
5	163.08 1 C2607	.0000 AC	2	ZHANG, RAYMOND 676-G MARSHALL RD #2607 HILLSBOROUGH, NJ 676-G MARSHALL ROAD	08844 R2 / 91	140,000 117,500 257,500		257,500		F01	1	0.00 5,308.83 2,654.42
6	163.08 1 C2608	.0000 AC	2	RAMADUTHA INVESTMENT, LLC 33 BIRCHWOOD ROAD WOODCLIFF LAKE, NJ 676-H MARSHALL ROAD	07677 R2 / 91	140,000 125,000 265,000		265,000		F01	1	0.00 5,536.58 2,768.29
7	163.08 1 C2701	.0000 AC	2	SALAZAR, HARRY 672-A MARSHALL ROAD HILLSBOROUGH, NJ 672-A MARSHALL ROAD	08844 R2 / 91	140,000 146,900 286,900		286,900		F01	1	0.00 6,053.14 3,026.57
8	163.08 1 C2702	.0000 AC	2	TRUMBORE, DOUGLAS & TORDO, LISA 672-B MARSHALL ROAD HILLSBOROUGH, NJ 672-B MARSHALL ROAD	08844 R2 / 91	140,000 132,800 272,800		272,800		F01	1	0.00 5,719.73 2,859.87
9	163.08 1 C2703	AKA B 163.G .0000 AC	2	COOK, PATRICIA O 672-C MARSHALL ROAD HILLSBOROUGH, NJ 672-C MARSHALL ROAD	08844 R2 / 91	140,000 127,200 267,200		267,200		F01	1	0.00 5,585.90 2,792.95
10	163.08 1 C2704	.0000 AC	2	MOYA, VINICIO 672-D MARSHALL ROAD HILLSBOROUGH, NJ 672-D MARSHALL ROAD	08844 R2 / 91	140,000 121,300 261,300		261,300		F01	1	0.00 5,447.36 2,723.68
11	163.08 1 C2705	.0000 AC	2	DANDEO, MICHAEL & AVERYE 672-E MARSHALL ROAD HILLSBOROUGH, NJ 672-E MARSHALL ROAD	08844 R2 / 91	140,000 128,800 268,800		268,800		F01	1	0.00 5,625.81 2,812.91
12	163.08 1 C2706	.0000 AC	2	MATHEW, SABIN 672-F MARSHALL ROAD HILLSBOROUGH, NJ 672-F MARSHALL ROAD	08844 R2 / 91	140,000 120,200 260,200		260,200		F01	1	0.00 5,421.54 2,710.77
13	163.08 1 C2707	.0000 AC	2	WONG, BARBARA Y 34 WEBER AVE HILLSBOROUGH, NJ 672-G MARSHALL ROAD	08844 R2 / 91	140,000 114,100 254,100		254,100		F01	1	0.00 5,280.66 2,640.33
14	163.08 1 C2708	.0000 AC	2	RUPSYS, RENATA 672-H MARSHALL ROAD HILLSBOROUGH, NJ 672-H MARSHALL ROAD	08844 R2 / 91	140,000 129,100 269,100		269,100		F01	1	0.00 5,630.50 2,815.25
Page Totals						1,960,000 1,713,700	0	3,673,700				Block: 163.08 Lot: 1

1	2	3	4	5	6	7	8	9	10	11		
Line	Block No Lot No. Qualification Account #	Land Dimensions Building Description Additional Lots Acreage	Prop Class	Owner's Name Address City State Property Location	Billing Code Zip Code Zoning/Tax Map Pg	Value	Exemptions Code Amount	Net Taxable Value	Deductions Code No Owners	Special Tax Codes	Num Units	Deduction Amt 2021 Tax 2022 1st
						Land Improvemnt Total						
1	163.08 1 C2801	AKA 163.G .0000 AC	2	POLAK, JOSEPH & ELAINE TRUSTEE 2835 ELLINGTON PLACE SOUTHPORT, NC 668-F1 MARSHALL ROAD	28461 R2 / 91	90,000 68,400 158,400		158,400		F01	1	0.00 3,061.79 1,530.90
2	163.08 1 C2802	.0000 AC	2	DE CICCO, ERIC & CRYSTAL L 668-F2 MARSHAL ROAD HILLSBOROUGH, NJ 668-F2 MARSHALL ROAD	08844 R2 / 91	90,000 74,400 164,400		164,400		F01	1	0.00 3,195.63 1,597.82
3	163.08 1 C2803	.0000 AC	2	BAGGOTT, CHRISTOPHER 668-E1 MARSHALL ROAD HILLSBOROUGH, NJ 668-E1 MARSHALL ROAD	08844 R2 / 91	90,000 73,700 163,700		163,700		F01	1	0.00 3,179.19 1,589.60
4	163.08 1 C2804	AKA B 163.G .0000 AC	2	TAFFLOCK, ROBERT R & MARY E 668-E2 MARSHALL ROAD HILLSBOROUGH, NJ 668-E2 MARSHALL ROAD	08844 R2 / 91	90,000 69,900 159,900		159,900		F01	1	0.00 3,094.66 1,547.33
5	163.08 1 C2805	.0000 AC	2	ALMENDINGER, PAUL M & MICHELLE 668-D1 MARSHALL ROAD HILLSBOROUGH, NJ 668-D1 MARSHALL ROAD	08844 R2 / 91	90,000 103,200 193,200		193,200		F01	1	0.00 3,963.42 1,981.71
6	163.08 1 C2806	.0000 AC	2	SREDZINSKA, REGINA 668-D2 MARSHALL ROAD HILLSBOROUGH, NJ 668-D2 MARSHALL ROAD	08844 R2 / 91	90,000 103,900 193,900		193,900	S1 1	F01	1	250.00 3,729.87 1,864.94
7	163.08 1 C2807	AKA B 163.G .0000 AC	2	SISTO, MICHAEL 105 ELIA DRIVE BRANCHBURG, NJ 668-C1 MARSHALL ROAD	08853 R2 / 91	90,000 94,000 184,000		184,000		F01	1	0.00 3,749.76 1,874.88
8	163.08 1 C2808	AKA B 163.G .0000 AC	2	SISTO, MICHAEL 105 ELIA DRIVE BRANCHBURG, NJ 668-C2 MARSHALL ROAD	08853 R2 / 91	90,000 97,200 187,200		187,200		F01	1	0.00 3,780.28 1,890.14
9	163.08 1 C2809	AKA B 163.G .0000 AC	2	SCHMIDT, CAITLIN M 668-B1 MARSHALL ROAD HILLSBOROUGH, NJ 668-B1 MARSHALL ROAD	08844 R2 / 91	90,000 75,900 165,900		165,900		F01	1	0.00 3,228.51 1,614.26
10	163.08 1 C2810	.0000 AC	2	BAGLI, NANCY 668 MARSHALL RD, APT 2B HILLSBOROUGH, NJ 668-B2 MARSHALL ROAD	08844 R2 / 91	90,000 74,400 164,400		164,400		F01	1	0.00 3,195.63 1,597.82
11	163.08 1 C2811	.0000 AC	2	COLON, MIRIAM D 20 MAPLE COURT FLEMINGTON, NJ 668-A1 MARSHALL ROAD	08822 R2 / 91	90,000 75,900 165,900		165,900		F01	1	0.00 3,228.51 1,614.26
12	163.08 1 C2812	.0000 AC	2	HEARN, CHRISTINE 668-A2 MARSHALL ROAD HILLSBOROUGH, NJ 668-A2 MARSHALL ROAD	08844 R2 / 91	90,000 77,300 167,300		167,300		F01	1	0.00 3,261.38 1,630.69
13	163.08 1 C2901	.0000 AC	2	HADDAD, MOAYAD & SHATHA FINDAKLY 662-A MARSHALL ROAD HILLSBOROUGH, NJ 662-A MARSHALL ROAD	08844 R2 / 91	140,000 144,100 284,100		284,100		F01	1	0.00 5,987.40 2,993.70
14	163.08 1 C2902	.0000 AC	2	KANERIYA, M. & P. AND PATEL, P.&R. 662-B MARSHALL ROAD HILLSBOROUGH, NJ 662-B MARSHALL ROAD	660 08844 R2 / 91	140,000 132,600 272,600		272,600		F01	1	0.00 5,712.69 2,856.35
Page Totals				S1 250		1,360,000 1,264,900	0	2,624,900				Block: 163.08 Lot: 1

1	2	3	4	5	6	7	8	9	10	11		
Line	Block No Lot No. Qualification Account #	Land Dimensions Building Description Additional Lots Acreage	Prop Class	Owner's Name Address City State Property Location	Billing Code Zip Code Zoning/Tax Map Pg	Value	Exemptions Code Amount	Net Taxable Value	Deductions Code No Owners	Special Tax Codes	Num Units	Deduction Amt 2021 Tax 2022 1st
						Land Improvemnt Total						
1	163.08 1 C2903	.0000 AC	2	ST JOHN, HOLLY 662-C MARSHALL ROAD HILLSBOROUGH, NJ 662-C MARSHALL ROAD	08844 R2 / 91	140,000 120,600 260,600		260,600		F01	1	0.00 5,430.93 2,715.47
2	163.08 1 C2904	.0000 AC	2	LITYNSKI, JERZY & GRAZYNA 662-D MARSHALL ROAD HILLSBOROUGH, NJ 662-D MARSHALL ROAD	08844 R2 / 91	140,000 123,100 263,100		263,100		F01	1	0.00 5,491.98 2,745.99
3	163.08 1 C2905	.0000 AC	2	PULEO, JOSEPH A. & JENSEN, RITA S. 25 REYNOLDS DRIVE WATCHUNG, NJ 662-E MARSHALL ROAD	07069 R2 / 91	140,000 123,100 263,100		263,100		F01	1	0.00 5,491.98 2,745.99
4	163.08 1 C2906	.0000 AC	2	BROWN, ABBE 662-F MARSHALL ROAD HILLSBOROUGH, NJ 662-F MARSHALL ROAD	08844 R2 / 91	140,000 116,400 256,400		256,400		F01	1	0.00 5,332.31 2,666.16
5	163.08 1 C2907	.0000 AC	2	MAY, WESSELY E 39 WALKER DRIVE HILLSBOROUGH, NJ 662-G MARSHALL ROAD	08844 R2 / 91	140,000 113,200 253,200		253,200		F01	1	0.00 5,259.52 2,629.76
6	163.08 1 C2908	.0000 AC	2	TIGHE, BRENDAN & CAROLYN 662-H MARSHALL ROAD HILLSBOROUGH, NJ 662-H MARSHALL ROAD	08844 R2 / 91	140,000 126,300 266,300		266,300		F01	1	0.00 5,564.76 2,782.38
7	163.08 1 P0001	13.9490 AKA 163.G/1 13.9490 AC	15F	SOMERSET PARK CONDOMINIUM ASSOC 2-70 TOWNE CENTER DRIVE NORTH BRUNSWICK, NJ MARSHALL ROAD	08902 R2 / 91	0 0 0		*Exempt*		F01	1	0.00 0.00 0.00
8	163.08 1.01	1.3068 OPEN SPACE 1.3068 AC	15C	TOWNSHIP OF HILLSBOROUGH 379 SOUTH BRANCH ROAD HILLSBOROUGH, NJ AMWELL ROAD-OPEN SPACE	08844 R1 / 91	292,500 0 292,500		*Exempt*		F01	1	0.00 0.00 0.00
9	163.08 2	0.5550 OPEN SPACE .5550 AC	15C	TOWNSHIP OF HILLSBOROUGH 379 SOUTH BRANCH ROAD HILLSBOROUGH, NJ MARSHALL ROAD-OPEN SPACE	08844 R2 / 91	30,900 0 30,900		*Exempt*		F01	1	0.00 0.00 0.00
10	163.08 3	0.2940 OPEN SPACE .2940 AC	15C	TOWNSHIP OF HILLSBOROUGH 379 SOUTH BRANCH ROAD HILLSBOROUGH, NJ GEMINI DRIVE-OPEN SPACE	08844 R2 / 91	32,600 0 32,600		*Exempt*		F01	1	0.00 0.00 0.00
11	163.08 4	0.730 2SF L 2AG,2UG AKA B 163 L 4.A .7300 AC	2	BITTLE, JOHN & MARTHA 1 MARSHALL ROAD HILLSBOROUGH, NJ 1 MARSHALL ROAD	08844 HOO / 91	186,500 268,300 454,800		454,800	V1 2	F01	1	250.00 9,083.31 4,541.66
12	163.08 5	0.0400 OPEN SPACE .0400 AC	15C	TOWNSHIP OF HILLSBOROUGH 379 SOUTH BRANCH ROAD HILLSBOROUGH, NJ MERRITT DRIVE-OPEN SPACE	08844 R2 / 91	9,000 0 9,000		*Exempt*		F01	1	0.00 0.00 0.00
13	163.08 9 P0002	2.8450 BLDGS & POOL COMMON ELEMENTS 2.8450 AC	15F	SOMERSET PARK CONDOMINIUM ASSOC 2-70 TOWNE CENTER DRIVE NORTH BRUNSWICK, NJ GEMINI DRIVE	08902 PD / 91	0 0 0		*Exempt*		F01	1	0.00 0.00 0.00
14	163.08 11	0.2030 OPEN SPACE .2030 AC	15C	TOWNSHIP OF HILLSBOROUGH 379 SOUTH BRANCH ROAD HILLSBOROUGH, NJ GEMINI DRIVE-OPEN SPACE	08844 R2 / 91	22,500 0 22,500		*Exempt*		F01	1	0.00 0.00 0.00
Page Totals				V1 250		1,026,500 991,000	0	2,017,500				Block: 163.08 Lot: 11

1	2	3	4	5	6	7	8	9	10	11		
Line	Block No Lot No. Qualification Account #	Land Dimensions Building Description Additional Lots Acreage	Prop Class	Owner's Name Address City State Property Location	Billing Code Zip Code Zoning/Tax Map Pg	Value	Exemptions Code Amount	Net Taxable Value	Deductions Code No Owners	Special Tax Codes	Num Units	Deduction Amt 2021 Tax 2022 1st
						Land Improvemnt Total						
1	163.08 12 P0003	0.3960 APPORTIONED COMMON ELEMENTS .3960 AC	15F	SOMERSET PARK CONDOMINIUM ASSOC 2-70 TOWNE CENTER DRIVE NORTH BRUNSWICK, NJ GEMINI DRIVE	08902 R2 / 91	0 0 0		*Exempt*		F01	1	0.00 0.00 0.00
2	163.08 14	0.1350 OPEN SPACE .1350 AC	15C	TOWNSHIP OF HILLSBOROUGH 379 SOUTH BRANCH ROAD HILLSBOROUGH, NJ GEMINI DRIVE-OPEN SPACE	08844 R2 / 91	14,600 0 14,600		*Exempt*		F01	1	0.00 0.00 0.00
3	163.08 16 P0004	0.4340 APPORTIONED COMMON ELEMENTS .4340 AC	15F	SOMERSET PARK CONDOMINIUM ASSOC 2-70 TOWNE CENTER DRIVE NORTH BRUNSWICK, NJ GEMINI DRIVE	08902 R2 / 91	0 0 0		*Exempt*		F01	1	0.00 0.00 0.00
4	163.08 17	0.2240 OPEN SPACE .2240 AC	15C	TOWNSHIP OF HILLSBOROUGH 379 SOUTH BRANCH ROAD HILLSBOROUGH, NJ MERRITT DRIVE-OPEN SPACE	08844 R2 / 91	24,800 0 24,800		*Exempt*		F01	1	0.00 0.00 0.00
5	163.09 1 C0011	.0000 AC	2	RODRIGUEZ, RAFAEL 11 DORCHESTER COURT HILLSBOROUGH, NJ 11 DORCHESTER COURT	08844 R2 / 93	125,000 120,800 245,800		245,800		F01	1	0.00 5,203.17 2,601.59
6	163.09 1 C0012	.0000 AC	2	ZACEK, RICHARD J 12 DORCHESTER COURT HILLSBOROUGH, NJ 12 DORCHESTER COURT	08844 R2 / 93	125,000 113,900 238,900		238,900		F01	1	0.00 5,038.81 2,519.41
7	163.09 1 C0013	AKA B 163.H .0000 AC	2	FILIPOWICZ, JUSTYNA B & BOGUSLAW S 10 NESKELL DRIVE BASKING RIDGE, NJ 13 DORCHESTER COURT	07920 R2 / 93	125,000 116,200 241,200		241,200		F01	1	0.00 5,092.82 2,546.41
8	163.09 1 C0014	.0000 AC	2	DOAN, TRUNG T & LIEN L 41 WISTERIA COURT PISCATAWAY, NJ 14 DORCHESTER COURT	08854 R2 / 93	125,000 109,000 234,000		234,000		F01	1	0.00 4,923.76 2,461.88
9	163.09 1 C0015	AKA B 163.H .0000 AC	2	KRAEHENBUEHL, MELISSA 15 DORCHESTER COURT HILLSBOROUGH, NJ 15 DORCHESTER COURT	08844 R2 / 93	125,000 111,200 236,200		236,200		F01	1	0.00 4,975.42 2,487.71
10	163.09 1 C0016	.0000 AC	2	GALASSO, THOMAS S & MCMAHON, RITA 16 DORCHESTER COURT HILLSBOROUGH, NJ 16 DORCHESTER COURT	08844 R2 / 93	125,000 109,800 234,800		234,800		F01	1	0.00 4,940.19 2,470.10
11	163.09 1 C0017	AKA B 163.H .0000 AC	2	CUTLIP, BARBARA 17 DORCHESTER COURT HILLSBOROUGH, NJ 17 DORCHESTER COURT	08844 R2 / 93	125,000 92,800 217,800		217,800		F01	1	0.00 4,541.03 2,270.52
12	163.09 1 C0018	.0000 AC	2	HADDAD, MOAYAD & FINDAKLY, SHATHA 18 DORCHESTER CT HILLSBOROUGH, NJ 18 DORCHESTER COURT	08844 R2 / 93	125,000 101,900 226,900		226,900		F01	1	0.00 5,243.09 2,621.55
13	163.09 1 C0021	.0000 AC	2	BOGGI, SUSAN L 21 DORCHESTER COURT HILLSBOROUGH, NJ 21 DORCHESTER COURT	08844 R2 / 93	125,000 120,500 245,500		245,500		F01	1	0.00 5,193.78 2,596.89
14	163.09 1 C0022	.0000 AC	2	HADDAD, MILAD 22 DORCHESTER COURT HILLSBOROUGH, NJ 22 DORCHESTER COURT	08844 R2 / 93	125,000 117,500 242,500		242,500		F01	1	0.00 5,041.16 2,520.58
Page Totals						1,250,000 1,113,600	0	2,363,600				Block: 163.09 Lot: 1

1	2	3	4	5	6	7	8	9	10	11		
Line	Block No Lot No. Qualification Account #	Land Dimensions Building Description Additional Lots Acreage	Prop Class	Owner's Name Address City State Property Location	Billing Code Zip Code Zoning/Tax Map Pg	Value	Exemptions Code Amount	Net Taxable Value	Deductions Code No Owners	Special Tax Codes	Num Units	Deduction Amt 2021 Tax 2022 1st
						Land Improvemnt Total						
1	163.09 1 C0023	.0000 AC	2	WHITMAN, FREDERICK & DIANE 23 DORCHESTER COURT HILLSBOROUGH, NJ 23 DORCHESTER COURT	08844 R2 / 93	125,000 117,000 242,000		242,000		F01	1	0.00 5,111.60 2,555.80
2	163.09 1 C0024	.0000 AC	2	VANTERPOOL, DEBORAH A 24 DORCHESTER COURT HILLSBOROUGH, NJ 24 DORCHESTER COURT	08844 R2 / 93	125,000 117,000 242,000		242,000		F01	1	0.00 5,111.60 2,555.80
3	163.09 1 C0025	AKA B 163.H .0000 AC	2	ROSANIA, MARY 25 DORCHESTER COURT HILLSBOROUGH, NJ 25 DORCHESTER COURT	08844 R2 / 93	125,000 107,200 232,200		232,200		F01	1	0.00 4,881.50 2,440.75
4	163.09 1 C0026	.0000 AC	2	FLORES, LUIS J & MILDRED A 26 DORCHESTER COURT HILLSBOROUGH, NJ 26 DORCHESTER COURT	08844 R2 / 93	125,000 113,300 238,300		238,300		F01	1	0.00 5,024.72 2,512.36
5	163.09 1 C0027	.0000 AC	2	FROBOSE, LISA M 27 DORCHESTER COURT HILLSBOROUGH, NJ 27 DORCHESTER COURT	524 08844 R2 / 93	125,000 125,200 250,200		250,200		F01	1	0.00 5,306.48 2,653.24
6	163.09 1 C0031	.0000 AC	2	YAP, ESMERALDO & EMILY 31 DORCHESTER COURT HILLSBOROUGH, NJ 31 DORCHESTER COURT	08844 R2 / 93	125,000 122,600 247,600		247,600		F01	1	0.00 5,243.09 2,621.55
7	163.09 1 C0032	.0000 AC	2	PITA, GIL N & ELIZABETH 32 DORCHESTER COURT HILLSBOROUGH, NJ 32 DORCHESTER COURT	08844 R2 / 93	125,000 114,100 239,100		239,100		F01	1	0.00 5,043.50 2,521.75
8	163.09 1 C0033	.0000 AC	2	HADDAD, SINAN 33 DORCHESTER COURT HILLSBOROUGH, NJ 33 DORCHESTER COURT	08844 R2 / 93	125,000 83,200 208,200		208,200		F01	1	0.00 4,700.70 2,350.35
9	163.09 1 C0034	.0000 AC	2	VINCENT, LUIGI PHAINE 34 DORCHESTER COURT HILLSBOROUGH, NJ 34 DORCHESTER COURT	08844 R2 / 93	125,000 115,500 240,500		240,500		F01	1	0.00 5,076.38 2,538.19
10	163.09 1 C0035	.0000 AC	2	WEAVER, THERESA D 35 DORCHESTER COURT HILLSBOROUGH, NJ 35 DORCHESTER COURT	1175 08844 R2 / 93	125,000 115,500 240,500		240,500		F01	1	0.00 5,076.38 2,538.19
11	163.09 1 C0036	.0000 AC	2	GARG, SUBHASH 15 TERRACE LANE BRIDGEWATER, NJ 36 DORCHESTER COURT	08807 R2 / 93	125,000 118,800 243,800		243,800		F01	1	0.00 5,153.87 2,576.94
12	163.09 1 C0037	.0000 AC	2	LI, YIMING & JUE LI 52 READING ROAD FLEMINGTON, NJ 37 DORCHESTER COURT	08822-2061 R2 / 93	125,000 114,600 239,600		239,600		F01	1	0.00 5,055.25 2,527.63
13	163.09 1 C0038	.0000 AC	2	DALE, DELORES J 38 DORCHESTER COURT HILLSBOROUGH, NJ 38 DORCHESTER COURT	08844 R2 / 93	125,000 111,000 236,000		236,000		F01	1	0.00 4,970.72 2,485.36
14	163.09 1 C0041	AKA B 163.H .0000 AC	2	CHRISTIANSSEN, JILL 41 DORCHESTER COURT HILLSBOROUGH, NJ 41 DORCHESTER COURT	08844 R2 / 93	125,000 112,600 237,600		237,600		F01	1	0.00 5,008.29 2,504.15
Page Totals						1,750,000 1,587,600	0	3,337,600				Block: 163.09 Lot: 1

1	2	3	4	5	6	7	8	9	10	11		
Line	Block No Lot No. Qualification Account #	Land Dimensions Building Description Additional Lots Acreage	Prop Class	Owner's Name Address City State Property Location	Billing Code Zip Code Zoning/Tax Map Pg	Value	Exemptions Code Amount	Net Taxable Value	Deductions Code No Owners	Special Tax Codes	Num Units	Deduction Amt 2021 Tax 2022 1st
						Land Improvemnt Total						
1	163.09 1 C0042	.0000 AC	2	FRANZYSHEN, MICHAEL S 42 DORCHESTER COURT HILLSBOROUGH, NJ 42 DORCHESTER COURT	08844 R2 / 93	125,000 117,000 242,000		242,000		F01	1	0.00 5,111.60 2,555.80
2	163.09 1 C0043	.0000 AC	2	CLEVENGER, SUSAN MARIE 43 DORCHESTER COURT HILLSBOROUGH, NJ 43 DORCHESTER COURT	08844 R2 / 93	125,000 99,600 224,600		224,600		F01	1	0.00 4,700.70 2,350.35
3	163.09 1 C0044	AKA B 163.H .0000 AC	2	RUDNER, BARRY 44 DORCHESTER COURT HILLSBOROUGH, NJ 44 DORCHESTER COURT	08844 R2 / 93	125,000 120,200 245,200		245,200		F01	1	0.00 5,186.74 2,593.37
4	163.09 1 C0045	.0000 AC	2	DUNHAM, SCOTT P 45 DORCHESTER COURT HILLSBOROUGH, NJ 45 DORCHESTER COURT	08844 R2 / 93	125,000 116,200 241,200		241,200		F01	1	0.00 5,092.82 2,546.41
5	163.09 1 C0046	.0000 AC	2	46 DORCHESTER, LLC 46 DORCHESTER COURT HILLSBOROUGH, NJ 46 DORCHESTER COURT	99999 R2 / 93	125,000 119,100 244,100		244,100		F01	1	0.00 5,160.90 2,580.45
6	163.09 1 C0047	.0000 AC	2	KESTNER, LINDA 47 DORCHESTER COURT HILLSBOROUGH, NJ 47 DORCHESTER COURT	08844 R2 / 93	125,000 120,700 245,700		245,700		F01	1	0.00 5,200.83 2,600.42
7	163.09 1 C0051	.0000 AC	2	NOVACK, TRAVIS & JENNIFER 51 DORCHESTER COURT HILLSBOROUGH, NJ 51 DORCHESTER COURT	08844 R2 / 93	125,000 119,300 244,300		244,300		F01	1	0.00 5,167.95 2,583.98
8	163.09 1 C0052	.0000 AC	2	KING, JOSEPH & YVONNE T 52 DORCHESTER COURT HILLSBOROUGH, NJ 52 DORCHESTER COURT	08844 R2 / 93	125,000 109,600 234,600		234,600		F01	1	0.00 4,937.85 2,468.93
9	163.09 1 C0053	AKA B 163.H .0000 AC	2	SHORT, JESSICA M 53 DORCHESTER COURT HILLSBOROUGH, NJ 53 DORCHESTER COURT	08844 R2 / 93	125,000 114,900 239,900		239,900		F01	1	0.00 5,062.29 2,531.15
10	163.09 1 C0054	.0000 AC	2	GIANNOTTO, SHANA&EAGLE, CHRISTOPHER 54 DORCHESTER CT HILLSBOROUGH, NJ 54 DORCHESTER COURT	08844 R2 / 93	125,000 114,600 239,600		239,600		F01	1	0.00 5,055.25 2,527.63
11	163.09 1 C0055	AKA B 163.H .0000 AC	2	HOLLAND, CAROLYN E 55 DORCHESTER COURT HILLSBOROUGH, NJ 55 DORCHESTER COURT	08844 R2 / 93	125,000 114,600 239,600		239,600		F01	1	0.00 5,055.25 2,527.63
12	163.09 1 C0056	AKA B 163.H .0000 AC	2	LEVINE, JOHN R & BONNY 56 DORCHESTER COURT HILLSBOROUGH, NJ 56 DORCHESTER COURT	08844 R2 / 93	125,000 118,100 243,100		243,100		F01	1	0.00 5,137.42 2,568.71
13	163.09 1 C0057	AKA B 163.H .0000 AC	2	HARDGROVE, DANIEL J & KATIE M 57 DORCHESTER COURT HILLSBOROUGH, NJ 57 DORCHESTER COURT	08844 R2 / 93	125,000 119,600 244,600		244,600		F01	1	0.00 5,172.65 2,586.33
14	163.09 1 C0061	AKA B 163.H .0000 AC	2	BOHNHORST, KAREN & LANG, THERESA 61 DEVONSHIRE COURT HILLSBOROUGH, NJ 61 DEVONSHIRE COURT	08844 R2 / 93	125,000 126,100 251,100		251,100		F01	1	0.00 5,325.26 2,662.63
Page Totals						1,750,000 1,629,600	0	3,379,600				Block: 163.09 Lot: 1

1	2	3	4	5	6	7	8	9	10	11		
Line	Block No Lot No. Qualification Account #	Land Dimensions Building Description Additional Lots Acreage	Prop Class	Owner's Name Address City State Property Location	Billing Code Zip Code Zoning/Tax Map Pg	Value	Exemptions Code Amount	Net Taxable Value	Deductions Code No Owners	Special Tax Codes	Num Units	Deduction Amt 2021 Tax 2022 1st
						Land Improvemnt Total						
1	163.09 1 C0062	AKA B 163.H .0000 AC	2	LIANG, LIMING & HUANG FEI 62 DEVONSHIRE COURT HILLSBOROUGH, NJ 62 DEVONSHIRE COURT	08844 R2 / 93	125,000 116,000 241,000		241,000		F01	1	0.00 5,088.12 2,544.06
2	163.09 1 C0063	.0000 AC	2	BRYLEVSKAYA, YULIYA & OLEG 63 DEVONSHIRE COURT HILLSBOROUGH, NJ 63 DEVONSHIRE COURT	08844 R2 / 93	125,000 113,800 238,800		238,800		F01	1	0.00 5,036.47 2,518.24
3	163.09 1 C0064	.0000 AC	2	BOROWSKI, ANDRZEJ & ELZBIETA 64 DEVONSHIRE COURT HILLSBOROUGH, NJ 64 DEVONSHIRE COURT	08844 R2 / 93	125,000 107,400 232,400		232,400		F01	1	0.00 4,886.19 2,443.10
4	163.09 1 C0065	.0000 AC	2	BHATT, SAMIR H & DAMINI S 65 DEVONSHIRE COURT HILLSBOROUGH, NJ 65 DEVONSHIRE COURT	08844 R2 / 93	125,000 119,900 244,900		244,900		F01	1	0.00 5,182.04 2,591.02
5	163.09 1 C0066	.0000 AC	2	SHUM, CHI MAN & SHU CHEN KUO 66 DEVONSHIRE COURT HILLSBOROUGH, NJ 66 DEVONSHIRE COURT	08844 R2 / 93	125,000 110,000 235,000		235,000		F01	1	0.00 4,944.89 2,472.45
6	163.09 1 C0067	.0000 AC	2	PARAMASIVAM, SRINATH CHITRA & S. 67 DEVONSHIRE COURT HILLSBOROUGH, NJ 67 DEVONSHIRE COURT	08844 R2 / 93	125,000 110,200 235,200		235,200		F01	1	0.00 4,951.94 2,475.97
7	163.09 1 C0068	AKA B 163.H .0000 AC	2	ELMALIS, KLEOVOULOS & JOYCE 68 DEVONSHIRE COURT HILLSBOROUGH, NJ 68 DEVONSHIRE COURT	08844 R2 / 93	125,000 88,700 213,700		213,700		F01	1	0.00 5,135.08 2,567.54
8	163.09 1 C0071	.0000 AC	2	MAMO, MISRAK & TEFERRA, MAKONNEN 71 DEVONSHIRE CT HILLSBOROUGH, NJ 71 DEVONSHIRE COURT	08844 R2 / 93	125,000 121,700 246,700		246,700		F01	1	0.00 4,971.95 2,485.98
9	163.09 1 C0072	.0000 AC	2	ALI, TANVEER & RIYASAT, WAJEEHA 72 DEVONSHIRE COURT HILLSBOROUGH, NJ 72 DEVONSHIRE COURT	08844 R2 / 93	125,000 119,800 244,800		244,800		F01	1	0.00 5,177.35 2,588.68
10	163.09 1 C0073	.0000 AC	2	PEREZ, NATHANIEL A & JOCELYN T 73 DEVONSHIRE COURT HILLSBOROUGH, NJ 73 DEVONSHIRE COURT	08844 R2 / 93	125,000 116,200 241,200		241,200		F01	1	0.00 5,092.82 2,546.41
11	163.09 1 C0074	.0000 AC	2	GETAHUN, TENAGNE 74 DEVONSHIRE COURT HILLSBOROUGH, NJ 74 DEVONSHIRE COURT	08844 R2 / 93	125,000 119,900 244,900		244,900		F01	1	0.00 5,179.69 2,589.85
12	163.09 1 C0075	.0000 AC	2	MACIEL, SANDRA M 75 DEVONSHIRE COURT HILLSBOROUGH, NJ 75 DEVONSHIRE COURT	6701 08844 R2 / 93	125,000 121,900 246,900		246,900		F01	1	0.00 5,226.65 2,613.33
13	163.09 1 C0076	.0000 AC	2	LEE, ALBERT & JENNIFER 76 DEVONSHIRE COURT HILLSBOROUGH, NJ 76 DEVONSHIRE COURT	08844 R2 / 93	125,000 121,100 246,100		246,100		F01	1	0.00 5,205.52 2,602.76
14	163.09 1 C0077	.0000 AC	2	GRUNSTEIN, HOWARD S & WANDA 77 DEVONSHIRE COURT HILLSBOROUGH, NJ 77 DEVONSHIRE COURT	1107 08844 R2 / 93	125,000 116,700 241,700		241,700		F01	1	0.00 5,104.55 2,552.28
Page Totals						1,750,000 1,603,300	0	3,353,300				Block: 163.09 Lot: 1

1	2	3	4	5	6	7	8	9	10	11		
Line	Block No Lot No. Qualification Account #	Land Dimensions Building Description Additional Lots Acreage	Prop Class	Owner's Name Address City State Property Location	Billing Code Zip Code Zoning/Tax Map Pg	Value	Exemptions Code Amount	Net Taxable Value	Deductions Code No Owners	Special Tax Codes	Num Units	Deduction Amt 2021 Tax 2022 1st
						Land Improvemnt Total						
1	163.09 1 C0078	.0000 AC	2	MC MAHON, MAUREEN 78 DEVONSHIRE COURT HILLSBOROUGH, NJ 78 DEVONSHIRE COURT	08844 R2 / 93	125,000 124,700 249,700		249,700		F01	1	0.00 5,294.75 2,647.38
2	163.09 1 C0081	AKA B 163.H .0000 AC	2	QUIAMPANG, PHILIP B & MARISSA C 81 DEVONSHIRE COURT HILLSBOROUGH, NJ 81 DEVONSHIRE COURT	08844 R2 / 93	125,000 119,200 244,200		244,200		F01	1	0.00 5,163.26 2,581.63
3	163.09 1 C0082	.0000 AC	2	LIN, CHUAN FU & JING WEN TSAI 82 DEVONSHIRE COURT HILLSBOROUGH, NJ 82 DEVONSHIRE COURT	6285 08844 R2 / 93	125,000 118,800 243,800		243,800		F01	1	0.00 5,156.21 2,578.11
4	163.09 1 C0083	AKA B 163.H .0000 AC	2	NANDA, MANOJ KUMAR & DASH, SUSMITA 83 DEVONSHIRE COURT HILLSBOROUGH, NJ 83 DEVONSHIRE COURT	08844 R2 / 93	125,000 134,000 259,000		259,000		F01	1	0.00 5,386.31 2,693.16
5	163.09 1 C0084	.0000 AC	2	RABANO, MARIA ROWENA 84 DEVONSHIRE COURT HILLSBOROUGH, NJ 84 DEVONSHIRE COURT	08844 R2 / 93	125,000 126,100 251,100		251,100		F01	1	0.00 5,327.62 2,663.81
6	163.09 1 C0085	.0000 AC	2	LIN, SU & LIN, QIAO ZHEN 85 DEVONSHIRE DRIVE. HILLSBOROUGH, NJ 85 DEVONSHIRE COURT	08844 R2 / 93	125,000 139,800 264,800		264,800		F01	1	0.00 5,649.29 2,824.65
7	163.09 1 C0086	.0000 AC	2	LIPPE, ALEXANDER & KARINA 86 DEVONSHIRE COURT HILLSBOROUGH, NJ 86 DEVONSHIRE COURT	08844 R2 / 93	125,000 120,700 245,700		245,700		F01	1	0.00 5,198.47 2,599.24
8	163.09 1 C0087	.0000 AC	2	SITTERLE, RAJMUND & ANNA 87 DEVONSHIRE COURT HILLSBOROUGH, NJ 87 DEVONSHIRE COURT	08844 R2 / 93	125,000 129,400 254,400		254,400		F01	1	0.00 5,405.10 2,702.55
9	163.09 1 C0088	.0000 AC	2	LAZARTE, ALFREDO & MEGAN 88 DEVONSHIRE COURT HILLSBOROUGH, NJ 88 DEVONSHIRE COURT	08844 R2 / 93	125,000 133,200 258,200		258,200		F01	1	0.00 5,494.32 2,747.16
10	163.09 1 C0091	AKA B 163.H .0000 AC	2	BZDEWKA, RONALD T & RUTH A 42 PECKS CORNER COHANSEY SOMERSET, NJ 91 DEVONSHIRE COURT	08873 R2 / 93	125,000 95,400 220,400		220,400		F01	1	0.00 4,602.08 2,301.04
11	163.09 1 C0092	.0000 AC	2	WU, JIAN MING & TAM, MEI QING 92 DEVONSHIRE COURT HILLSBOROUGH, NJ 92 DEVONSHIRE COURT	08844 R2 / 93	125,000 106,600 231,600		231,600		F01	1	0.00 4,867.41 2,433.71
12	163.09 1 C0093	.0000 AC	2	SANTIAGO, LEAH 57 THOMPSON STREET RARITAN, NJ 93 DEVONSHIRE COURT	08869 R2 / 93	125,000 114,900 239,900		239,900		F01	1	0.00 5,062.29 2,531.15
13	163.09 1 C0094	AKA B 163.H .0000 AC	2	DORMON, JOE & JACKSON, KEISHA 94 DEVONSHIRE COURT HILLSBOROUGH, NJ 94 DEVONSHIRE COURT	08844 R2 / 93	125,000 110,900 235,900		235,900		F01	1	0.00 4,968.37 2,484.19
14	163.09 1 C0095	AKA B 163.H .0000 AC	2	95 DEVONSHIRE, LLC 95 DEVONSHIRE CT HILLSBOROUGH, NJ 95 DEVONSHIRE COURT	08844 R2 / 93	125,000 117,900 242,900		242,900		F01	1	0.00 5,132.73 2,566.37
Page Totals						1,750,000 1,691,600	0	3,441,600				Block: 163.09 Lot: 1

1	2	3	4	5	6	7	8	9	10	11		
Line	Block No Lot No. Qualification Account #	Land Dimensions Building Description Additional Lots Acreage	Prop Class	Owner's Name Address City State Property Location	Billing Code Zip Code Zoning/Tax Map Pg	Value	Exemptions Code Amount	Net Taxable Value	Deductions Code No Owners	Special Tax Codes	Num Units	Deduction Amt 2021 Tax 2022 1st
						Land Improvemnt Total						
1	163.09 1 C0096	AKA B 163.H .0000 AC	2	DESILVA FAMILY 2019, 96 DEVONSHIRE COURT HILLSBOROUGH, NJ 96 DEVONSHIRE COURT	08844 R2 / 93	125,000 113,300 238,300		238,300	D1 1	F01	1	250.00 4,774.72 2,387.36
2	163.09 1 C0097	.0000 AC	2	VENEZIA, JEANNETTE 97 DEVONSHIRE COURT HILLSBOROUGH, NJ 97 DEVONSHIRE COURT	08844 R2 / 93	125,000 114,600 239,600		239,600		F01	1	0.00 5,055.25 2,527.63
3	163.09 1 C0098	.0000 AC	2	ROUSE, JOHN P & MAUREEN P 98 DEVONSHIRE COURT HILLSBOROUGH, NJ 98 DEVONSHIRE COURT	1628 08844 R2 / 93	125,000 112,800 237,800		237,800		F01	1	0.00 5,015.33 2,507.67
4	163.09 1 C0101	.0000 AC	2	STAATS, GREGORY R & JANE M 101 DEVONSHIRE COURT HILLSBOROUGH, NJ 101 DEVONSHIRE COURT	660 08844 R2 / 93	125,000 124,500 249,500		249,500		F01	1	0.00 5,290.05 2,645.03
5	163.09 1 C0102	.0000 AC	2	REYES, JAVIER H & CARMEN D 102 DEVONSHIRE COURT HILLSBOROUGH, NJ 102 DEVONSHIRE COURT	08844 R2 / 93	125,000 128,100 253,100		253,100		F01	1	0.00 5,374.58 2,687.29
6	163.09 1 C0103	AKA B 163.H .0000 AC	2	SMITH, JASON BRIGHT & JUSTIN F. 103 DEVONSHIRE COURT HILLSBOROUGH, NJ 103 DEVONSHIRE COURT	08844 R2 / 93	125,000 132,900 257,900		257,900		F01	1	0.00 5,487.28 2,743.64
7	163.09 1 C0104	.0000 AC	2	ARNOLD, JOHN JR 104 DEVONSHIRE COURT HILLSBOROUGH, NJ 104 DEVONSHIRE COURT	08844 R2 / 93	125,000 119,600 244,600		244,600		F01	1	0.00 5,172.65 2,586.33
8	163.09 1 C0105	.0000 AC	2	BEKUS, JOHN L. 105 DEVONSHIRE COURT HILLSBOROUGH, NJ 105 DEVONSHIRE COURT	08844 R2 / 93	125,000 114,700 239,700		239,700		F01	1	0.00 5,057.59 2,528.80
9	163.09 1 C0106	.0000 AC	2	RILEY, CANDIDA R 106 DEVONSHIRE COURT HILLSBOROUGH, NJ 106 DEVONSHIRE COURT	08844 R2 / 93	125,000 118,000 243,000		243,000		F01	1	0.00 5,137.42 2,568.71
10	163.09 1 C0107	.0000 AC	2	GERARD, LAURENCE & JAIME L 107 DEVONSHIRE COURT HILLSBOROUGH, NJ 107 DEVONSHIRE COURT	08844 R2 / 93	125,000 123,100 248,100		248,100		F01	1	0.00 5,257.18 2,628.59
11	163.09 1 C0108	AKA B 163.H .0000 AC	2	WESTERVELT, SHARON 108 DEVONSHIRE COURT HILLSBOROUGH, NJ 108 DEVONSHIRE COURT	08844 R2 / 93	125,000 143,900 268,900		268,900		F01	1	0.00 5,745.56 2,872.78
12	163.09 1 C0111	AKA B 163.H .0000 AC	2	GAJJAR, KAMAL & BHAVINI 111 DEVONSHIRE COURT HILLSBOROUGH, NJ 111 DEVONSHIRE COURT	08844 R2 / 93	125,000 123,200 248,200		248,200		F01	1	0.00 5,257.18 2,628.59
13	163.09 1 C0112	.0000 AC	2	PENA, GLORIA I 112 DEVONSHIRE COURT HILLSBROUGH, NJ 112 DEVONSHIRE COURT	08844 R2 / 93	125,000 114,600 239,600		239,600		F01	1	0.00 5,055.25 2,527.63
14	163.09 1 C0113	.0000 AC	2	SHANMUGAM, AGNIESWARAN 113 DEVONSHIRE CT HILLSBOROUGH, NJ 113 DEVONSHIRE COURT	08844 R2 / 93	125,000 107,900 232,900		232,900		F01	1	0.00 4,897.93 2,448.97
Page Totals			D1 250			1,750,000 1,691,200	0	3,441,200				Block: 163.09 Lot: 1

1	2	3	4	5	6	7	8	9	10	11		
Line	Block No Lot No. Qualification Account #	Land Dimensions Building Description Additional Lots Acreage	Prop Class	Owner's Name Address City State Property Location	Billing Code Zip Code Zoning/Tax Map Pg	Value	Exemptions Code Amount	Net Taxable Value	Deductions Code No Owners	Special Tax Codes	Num Units	Deduction Amt 2021 Tax 2022 1st
						Land Improvemnt Total						
1	163.09 1 C0114	AKA B 163.H .0000 AC	2	INGRAHAM, CHARLES F JR & C A M 114 DEVONSHIRE COURT HILLSBOROUGH, NJ 114 DEVONSHIRE COURT	1175 08844 R2 / 93	125,000 114,100 239,100		239,100		F01	1	0.00 5,043.50 2,521.75
2	163.09 1 C0115	AKA B 163.H .0000 AC	2	KOBLIS, SANDRA 115 DEVONSHIRE COURT HILLSBOROUGH, NJ 115 DEVONSHIRE COURT	08844 R2 / 93	125,000 120,200 245,200		245,200		F01	1	0.00 5,186.74 2,593.37
3	163.09 1 C0116	.0000 AC	2	RODGERS, ANTHONY & LINDA 116 DEVONSHIRE COURT HILLSBOROUGH, NJ 116 DEVONSHIRE COURT	08844 R2 / 93	125,000 135,600 260,600		260,600		F01	1	0.00 5,553.03 2,776.52
4	163.09 1 C0117	.0000 AC	2	SZEP, EDWARD F & DORA P 117 DEVONSHIRE COURT HILLSBOROUGH, NJ 117 DEVONSHIRE COURT	08844 R2 / 93	125,000 127,100 252,100		252,100		F01	1	0.00 5,351.10 2,675.55
5	163.09 1 C0118	.0000 AC	2	TROSSI, HECTOR & MAYRA 118 DEVONSHIRE COURT HILLSBOROUGH, NJ 118 DEVONSHIRE COURT	08844 R2 / 93	125,000 132,600 257,600		257,600		F01	1	0.00 5,480.23 2,740.12
6	163.09 1 P0001	10.8400 COMMON ELEMENTS APPORTIONED 10.8400 AC	15F	TUDOR/BEEKMAN VILLAGE ASSOC 201 OMNI DRIVE HILLSBOROUGH, NJ TUDOR VILLAGE	08844 R2 / 93	0 0 0		*Exempt*		F01	1	0.00 0.00 0.00
7	163.09 1.02	4.7700 4.7700 AC	15D	FAITH LUTHERAN CHURCH OF HILLSBORO 381 SOUTH BRANCH ROAD HILLSBOROUGH, NJ 381 SOUTH BRANCH ROAD	08844 R2 / 93	268,300 1,161,900 1,430,200		*Exempt*		F01	1	0.00 0.00 0.00
8	163.09 1.03	9.320 2SB 44 UNITS 9.3200 AC	4C	BEEKMAN GARDENS ASSOCIATES 90 WOODBRIDGE CTR DR 600 WOODBRIDGE, NJ GEMINI DRIVE	07095 PD / 93	1,188,000 2,112,000 3,300,000		3,300,000		F01	1	0.00 77,484.00 38,742.00
9	163.09 2.01	1.0000 1SF R 1AG 1.0000 AC	2	AVITT, KATHLEEN 391 SOUTH BRANCH ROAD HILLSBOROUGH, NJ 391 SOUTH BRANCH ROAD	08844 HOO / 93	205,000 136,000 341,000		341,000		F01	1	0.00 7,440.82 3,720.41
10	163.09 2.02	2.9400 2SF L,BUS CO 2.9400 AC	4A	VALCHECK, FRANK D 393 SOUTH BRANCH ROAD HILLSBOROUGH, NJ 393 SOUTH BRANCH ROAD	08844 HOO / 93	267,000 407,500 674,500		674,500	V1 1	F01	1	250.00 11,848.01 5,924.01
11	163.09 6 C0101	AKA BLK 163.J .0000 AC	2	ZAIONTS, IRINA & GREENSHTAIN, VIALY 689-H DOVER COURT HILLSBOROUGH, NJ 689-H DOVER COURT	08844 R2 / 93	140,000 122,800 262,800		262,800		F01	1	0.00 5,482.59 2,741.30
12	163.09 6 C0102	AKA BLK 163.G .0000 AC	2	NARODEN, ELINA 689-G DOVER COURT HILLSBOROUGH, NJ 689-G DOVER COURT	08844 R2 / 93	140,000 116,700 256,700		256,700	D1 1	F01	1	250.00 5,091.71 2,545.86
13	163.09 6 C0103	AKA BLK 163.G .0000 AC	2	ZHENG, QINLIN 689-F DOVER CT #103 HILLSBOROUGH, NJ 689-F DOVER COURT	08844 R2 / 93	140,000 103,300 243,300		243,300		F01	1	0.00 5,135.08 2,567.54
14	163.09 6 C0104	.0000 AC	2	WIDERYNSKI, MACEJ & KATARZYNA 689-E DOVER COURT HILLSBOROUGH, NJ 689-E DOVER COURT	08844 R2 / 93	140,000 109,700 249,700		249,700		F01	1	0.00 5,177.35 2,588.68
Page Totals			V1 250	D1 250		2,845,000 3,737,600	0	6,582,600				Block: 163.09 Lot: 6

1	2	3	4	5	6	7	8	9	10	11		
Line	Block No Lot No. Qualification Account #	Land Dimensions Building Description Additional Lots Acreage	Prop Class	Owner's Name Address City State Property Location	Billing Code Zip Code Zoning/Tax Map Pg	Value	Exemptions Code Amount	Net Taxable Value	Deductions Code No Owners	Special Tax Codes	Num Units	Deduction Amt 2021 Tax 2022 1st
						Land Improvemnt Total						
1	163.09 6 C0105	AKA BLK 163.G .0000 AC	2	LATREILLE, ANN 689-D DOVER COURT HILLSBOROUGH, NJ 689-D DOVER COURT	08844 R2 / 93	140,000 99,800 239,800		239,800		F01	1	0.00 4,942.55 2,471.28
2	163.09 6 C0106	AKA BLK 163.G .0000 AC	2	SENCHISEN, JON 689-C DOVER COURT HILLSBOROUGH, NJ 689-C DOVER COURT	08844 R2 / 93	140,000 107,200 247,200		247,200		F01	1	0.00 5,116.30 2,558.15
3	163.09 6 C0107	AKA BLK 163.G .0000 AC	2	RAKHMAN-SURACI, VERONICA 22 PIERSON DRIVE HILLSBOROUGH, NJ 689-B DOVER COURT	08844 R2 / 93	140,000 117,400 257,400		257,400		F01	1	0.00 5,358.14 2,679.07
4	163.09 6 C0108	AKA BLK 163.G .0000 AC	2	BARBIERI, CHASE 689-A DOVER COURT HILLSBOROUGH, NJ 689-A DOVER COURT	08844 R2 / 93	140,000 148,500 288,500		288,500		F01	1	0.00 6,088.37 3,044.19
5	163.09 6 C0201	AKA BLK 163.G .0000 AC	2	ZONA, TIFFANY 681-H DOVER COURT HILLSBOROUGH, NJ 681-H DOVER COURT	08844 R2 / 93	140,000 138,700 278,700		278,700		F01	1	0.00 5,860.61 2,930.31
6	163.09 6 C0202	AKA BLK 163.G .0000 AC	2	CHANG, YIMING 14 MATTHEW ROAD HILLSBOROUGH, NJ 681-G DOVER COURT	08844 R2 / 93	140,000 125,200 265,200		265,200		F01	1	0.00 5,541.28 2,770.64
7	163.09 6 C0203	AKA BLK 163.G .0000 AC	2	ROMANELLI, DOMINICK 170 CHATEAU THIERRY AVE MADISON, NJ 681-F DOVER COURT	07940 R2 / 93	140,000 129,400 269,400		269,400		F01	1	0.00 5,639.90 2,819.95
8	163.09 6 C0204	AKA BLK 163.G .0000 AC	2	BADAM, SRIDHAR; ET AL 681 DOVER CT UNIT E HILLSBOROUGH, NJ 681-E DOVER COURT	08844 R2 / 93	140,000 109,500 249,500		249,500		F01	1	0.00 5,489.62 2,744.81
9	163.09 6 C0205	AKA BLK 163.G .0000 AC	2	DI MAYUGA, DIANE 681-D DOVER CT HILLSBOROUGH, NJ 681-D DOVER COURT	08844 R2 / 93	140,000 123,000 263,000		263,000		F01	1	0.00 5,489.62 2,744.81
10	163.09 6 C0206	AKA BLK 163.G .0000 AC	2	OBRZUT, LEON E 681-C DOVER COURT HILLSBOROUGH, NJ 681-C DOVER COURT	08844 R2 / 93	140,000 113,400 253,400		253,400	V1 1	F01	1	250.00 5,011.87 2,505.94
11	163.09 6 C0207	AKA BLK 163.G .0000 AC	2	KUCUKADA, ZERRIN 681-B DOVER COURT HILLSBOROUGH, NJ 681-B DOVER COURT	08844 R2 / 93	140,000 111,600 251,600		251,600		F01	1	0.00 5,221.95 2,610.98
12	163.09 6 C0208	AKA BLK 163.G .0000 AC	2	YADAV, JITENDER S & NIRA 681-A DOVER COURT HILLSBOROUGH, NJ 681-A DOVER COURT	08844 R2 / 93	140,000 123,600 263,600		263,600		F01	1	0.00 5,503.71 2,751.86
13	163.09 6 C0301	AKA BLK 163.G .0000 AC	2	HADDAD, MOAYAD & FINDAKLY, SHATHA 662-A MARSHALL ROAD HILLSBOROUGH, NJ 673-F1 DOVER COURT	08844 R2 / 93	90,000 73,700 163,700		163,700		F01	1	0.00 3,179.19 1,589.60
14	163.09 6 C0302	AKA BLK 163.G .0000 AC	2	HADDAD, MILAD 673-F2 DOVER COURT HILLSBOROUGH, NJ 673-F2 DOVER COURT	08844 R2 / 93	90,000 72,000 162,000		162,000		F01	1	0.00 3,141.62 1,570.81
Page Totals				V1 250		1,860,000 1,593,000	0	3,453,000				Block: 163.09 Lot: 6

1	2	3	4	5	6	7	8	9	10	11		
Line	Block No Lot No. Qualification Account #	Land Dimensions Building Description Additional Lots Acreage	Prop Class	Owner's Name Address City State Property Location	Billing Code Zip Code Zoning/Tax Map Pg	Value	Exemptions Code Amount	Net Taxable Value	Deductions Code No Owners	Special Tax Codes	Num Units	Deduction Amt 2021 Tax 2022 1st
						Land Improvemnt Total						
1	163.09 6 C0303	.0000 AC	2	DALTON, PATRICIA A 673-E1 DOVER COURT HILLSBOROUGH, NJ 673-E1 DOVER COURT	08844 R2 / 93	90,000 75,900 165,900		165,900		F01	1	0.00 3,228.51 1,614.26
2	163.09 6 C0304	AKA BLK 163.G .0000 AC	2	SABANOS, DANIELLE & BRZYSKI, DAVID 673-E2 DOVER CT HILLSBOROUGH, NJ 673-E2 DOVER COURT	08844 R2 / 93	90,000 70,000 160,000		160,000		F01	1	0.00 3,097.02 1,548.51
3	163.09 6 C0305	.0000 AC	2	SWIFT, PETER A 673-D1 DOVER COURT HILLSBOROUGH, NJ 673-D1 DOVER COURT	08844 R2 / 93	90,000 70,600 160,600		160,600		F01	1	0.00 3,111.11 1,555.56
4	163.09 6 C0306	AKA BLK 163.G .0000 AC	2	KULASINSKI, BARBARA 673-D2 DOVER COURT HILLSBOROUGH, NJ 673-D2 DOVER COURT	08844 R2 / 93	90,000 70,000 160,000		160,000		F01	1	0.00 3,097.02 1,548.51
5	163.09 6 C0307	AKA BLK 163.G .0000 AC	2	MEYERS, CHRISTOPHER 673-C1 DOVER COURT HILLSBOROUGH, NJ 673-C1 DOVER COURT	08844 R2 / 93	90,000 74,100 164,100		164,100		F01	1	0.00 3,190.94 1,595.47
6	163.09 6 C0308	AKA BLK 163.G .0000 AC	2	CZUDECKI, JAN & CZUDECKA, TERESA 673-C2 DOVER COURT HILLSBOROUGH, NJ 673-C2 DOVER COURT	08844 R2 / 93	90,000 76,700 166,700		166,700		F01	1	0.00 3,247.29 1,623.65
7	163.09 6 C0309	AKA BLK 163.G .0000 AC	2	HADDAD, SINAN 673-B1 DOVER COURT HILLSBOROUGH, NJ 673-B1 DOVER COURT	08844 R2 / 93	90,000 73,700 163,700		163,700		F01	1	0.00 3,179.19 1,589.60
8	163.09 6 C0310	AKA BLK 163.G .0000 AC	2	CHAMBERS, LORRAINE B 673-B2 DOVER COURT HILLSBOROUGH, NJ 673-B2 DOVER COURT	08844 R2 / 93	90,000 70,000 160,000		160,000		F01	1	0.00 3,097.02 1,548.51
9	163.09 6 C0311	AKA BLK 163.G .0000 AC	2	DUNHAM, TIMOTHY 673-A1 DOVER COURT HILLSBOROUGH, NJ 673-A1 DOVER COURT	08844 R2 / 93	90,000 77,500 167,500		167,500		F01	1	0.00 3,263.72 1,631.86
10	163.09 6 C0312	AKA BLK 163.G .0000 AC	2	SERVAS, RICHARD 673-A2 DOVER COURT HILLSBOROUGH, NJ 673-A2 DOVER COURT	08844 R2 / 93	90,000 69,700 159,700		159,700		F01	1	0.00 3,092.32 1,546.16
11	163.09 6 C0401	AKA BLK 163.G .0000 AC	2	BARBIERI, ANTHONY & KURAK, MICHAEL 665-F DOVER CT HILLSBOROUGH, NJ 665-F DOVER COURT	08844-4967 R2 / 93	140,000 122,300 262,300		262,300		F01	1	0.00 5,334.66 2,667.33
12	163.09 6 C0402	AKA BLK 163.G .0000 AC	2	PALIT, SNEHASIS 665-E DOVER COURT HILLSBOROUGH, NJ 665-E DOVER COURT	08844 R2 / 93	140,000 119,800 259,800		259,800		F01	1	0.00 5,412.15 2,706.08
13	163.09 6 C0403	AKA BLK 163.G .0000 AC	2	SOONG, RICK & LANA K YAU TRUSTEES 57 KLINE ROAD HILLSBOROUGH NJ 665-D DOVER COURT	08844 R2 / 93	140,000 125,200 265,200		265,200		F01	1	0.00 5,541.28 2,770.64
14	163.09 6 C0404	AKA BLK 163.G .0000 AC	2	STARNES, TAMMIE & SPENCER, P. 665-C DOVER COURT HILLSBOROUGH, NJ 665-C DOVER COURT	08844 R2 / 93	140,000 121,900 261,900		261,900		F01	1	0.00 5,461.45 2,730.73
Page Totals						1,460,000 1,217,400	0	2,677,400				Block: 163.09 Lot: 6

1	2	3	4	5	6	7	8	9	10	11		
Line	Block No Lot No. Qualification Account #	Land Dimensions Building Description Additional Lots Acreage	Prop Class	Owner's Name Address City State Property Location	Billing Code Zip Code Zoning/Tax Map Pg	Value	Exemptions Code Amount	Net Taxable Value	Deductions Code No Owners	Special Tax Codes	Num Units	Deduction Amt 2021 Tax 2022 1st
						Land Improvemnt Total						
1	163.09 6 C0405	AKA BLK 163.G .0000 AC	2	AMANKWAA, THOMAS & GRACE 665-B DOVER COURT HILLSBOROUGH, NJ 665-B DOVER COURT	08844 R2 / 93	140,000 112,000 252,000		252,000		F01	1	0.00 5,231.34 2,615.67
2	163.09 6 C0406	AKA BLK 163.G .0000 AC	2	BAUER, JESSICA E 665-A DOVER COURT HILLSBOROUGH, NJ 665-A DOVER COURT	08844 R2 / 93	140,000 140,500 280,500		280,500		F01	1	0.00 5,900.53 2,950.27
3	163.09 6 P0005	3.1200 COMMON ELEMENTS COMMON ELEMENTS 3.1200 AC	15F	SOMERSET PARK CONDOMINIUM ASSOC 2-70 TOWNE CENTER DRIVE NORTH BRUNSWICK, NJ MARSHALL ROAD	08902 R2 / 93	0 0 0		*Exempt*		F01	1	0.00 0.00 0.00
4	163.09 8	0.2420 OPEN SPACE .2420 AC	15C	TOWNSHIP OF HILLSBOROUGH 379 SOUTH BRANCH ROAD HILLSBOROUGH, NJ MARSHALL ROAD-OPEN SPACE	08844 R2 / 93	27,000 0 27,000		*Exempt*		F01	1	0.00 0.00 0.00
5	163.09 8.01	0.2320 OPEN SPACE .2320 AC	15C	TOWNSHIP OF HILLSBOROUGH 379 SOUTH BRANCH ROAD HILLSBOROUGH, NJ MARSHALL ROAD-OPEN SPACE	08844 R2 / 93	25,900 0 25,900		*Exempt*		F01	1	0.00 0.00 0.00
6	163.09 10	0.3660 OPEN SPACE .3660 AC	15C	TOWNSHIP OF HILLSBOROUGH 379 SOUTH BRANCH ROAD HILLSBOROUGH, NJ MARSHALL ROAD-OPEN SPACE	08844 R2 / 93	20,300 0 20,300		*Exempt*		F01	1	0.00 0.00 0.00
7	163.09 39	1.0300 1SB R 2AG 1.0300 AC	2	C/O R. BARONE, EXECUTOR TO A. KLEIN 5 KALER STREET HILLSBOROUGH, NJ 325 NEW AMWELL ROAD	08844 R1 / 93	200,300 173,600 373,900		373,900		F01	1	0.00 8,462.19 4,231.10
8	163.09 40	1.0000 1SF R 1AG 1.0000 AC	2	ALMENDINGER, THOMAS E & MELISSA 319 NEW AMWELL ROAD HILLSBOROUGH, NJ 319 NEW AMWELL ROAD	08844 R1 / 93	200,000 199,400 399,400		399,400		F01	1	0.00 9,067.98 4,533.99
9	163.09 41	1.0000 1SV R GROUP HOME 1.0000 AC	15D	ADTI HOUSING INC 600 FIRST AVENUE RARITAN, NJ 313 NEW AMWELL ROAD	08869 R1 / 93	200,000 209,300 409,300		*Exempt*		F01	1	0.00 0.00 0.00
10	163.13 1	1.001 1SF R 3AG 1.0010 AC	2	HALL, MICHAEL & CHRISTINA 191 NEW AMWELL ROAD HILLSBOROUGH, NJ 191 NEW AMWELL ROAD	08844 R1 / 92	200,000 180,100 380,100		380,100		F01	1	0.00 8,600.73 4,300.37
11	163.13 2	1.001 1SF R 1AG 1.0010 AC	2	CORDILEONE, ANTHONY & JANICE 185 NEW AMWELL ROAD HILLSBOROUGH, NJ 185 NEW AMWELL ROAD	1175 08844 R1 / 92	200,000 201,000 401,000		401,000	V1 2	F01	1	250.00 8,846.15 4,423.08
12	163.13 3	1.001 1SF R 1AG 1.0010 AC	2	EVANS, LOUISE M & KNOWLES, RANDI L 179 NEW AMWELL ROAD HILLSBOROUGH, NJ 179 NEW AMWELL ROAD	08844 R1 / 92	200,000 92,000 292,000		292,000		F01	1	0.00 6,522.74 3,261.37
13	163.13 4	1.001 1SF R 1AG 1.0010 AC	2	MIRANDA, ROSEMARY 173 NEW AMWELL ROAD HILLSBOROUGH, NJ 173 NEW AMWELL ROAD	08844 R1 / 92	200,000 169,500 369,500		369,500		F01	1	0.00 8,354.18 4,177.09
14	163.13 5	1.001 2SV S 2BG 1.0010 AC	2	RUFFA, ANTONIO & MARIA 167 NEW AMWELL ROAD HILLSBOROUGH, NJ 167 NEW AMWELL ROAD	08844 R1 / 92	200,000 254,200 454,200		454,200		F01	1	0.00 10,117.54 5,058.77
Page Totals			V1 250			1,680,300 1,522,300	0	3,202,600				Block: 163.13 Lot: 5

1	2	3	4	5	6	7	8	9	10	11		
Line	Block No Lot No. Qualification Account #	Land Dimensions Building Description Additional Lots Acreage	Prop Class	Owner's Name Address City State Property Location	Billing Code Zip Code Zoning/Tax Map Pg	Value	Exemptions Code Amount	Net Taxable Value	Deductions Code No Owners	Special Tax Codes	Num Units	Deduction Amt 2021 Tax 2022 1st
						Land Improvemnt Total						
1	163.13 6	1.001 1SF R 2AG 1.0010 AC	2	ZUCCHERO, VINCENT & LILLIAN 161 NEW AMWELL ROAD HILLSBOROUGH, NJ 161 NEW AMWELL ROAD	08844 R1 / 92	200,000 173,400 373,400		373,400	V1 2	F01	1	250.00 8,195.76 4,097.88
2	163.13 7	1.0000 1SF S 1AG 1.0000 AC	2	BAO, YINGHUA & YU JUAN 155 NEW AMWELL ROAD HILLSBOROUGH, NJ 155 NEW AMWELL ROAD	08844 R1 / 92	200,000 226,000 426,000		426,000		F01	1	0.00 9,462.44 4,731.22
3	163.13 8	1.0000 2SV L 2BIG 1.0000 AC	2	DEFREITAS, DAVID 149 NEW AMWELL ROAD HILLSBOROUGH, NJ 149 NEW AMWELL ROAD	08844 R1 / 92	222,500 609,400 831,900		831,900		F01	1	0.00 18,464.67 9,232.34
4	163.13 9	1.000 1SF R 2AG 1.0000 AC	2	WEIKEL, RUSSEL A.JR. & SIOBHAN 139 NEW AMWELL ROAD HILLSBOROUGH, NJ 139 NEW AMWELL ROAD	08844 R1 / 92	200,000 137,400 337,400		337,400		F01	1	0.00 7,591.09 3,795.55
5	163.13 10	0.0000 1SF S .0000 AC	2	ESCAMILLA, MARIANO & GONZALEZ, P 133 NEW AMWELL ROAD HILLSBOROUGH, NJ 133 NEW AMWELL ROAD	08844 R1 / 92	200,000 177,000 377,000		377,000		F01	1	0.00 8,361.23 4,180.62
6	163.13 11	1.200 1SV R 2AG 1.2000 AC	2	RIGG, DOUGLAS P & JANET L 127 NEW AMWELL ROAD HILLSBOROUGH, NJ 127 NEW AMWELL ROAD	4440 08844 R1 / 92	202,000 199,900 401,900		401,900		F01	1	0.00 9,117.29 4,558.65
7	163.13 12	1.000 1SF R 1UG 1.0000 AC	2	YORK, MICHAEL & CINDY 121 NEW AMWELL ROAD HILLSBOROUGH, NJ 121 NEW AMWELL ROAD	08844 R1 / 92	200,000 238,600 438,600		438,600		F01	1	0.00 9,988.39 4,994.20
8	163.13 13	1.0000 150X283 1SF F, POOL .0000 AC	2	GUYDOS, GARY G 115 NEW AMWELL ROAD HILLSBOROUGH, NJ 115 NEW AMWELL ROAD	08844 R1 / 92	200,000 212,500 412,500		412,500		F01	1	0.00 9,168.95 4,584.48
9	163.13 14	3.8870 1SB 3.8870 AC	15D	FELLOWSHIP BIBLE CHURCH OF HILLS 109 NEW AMWELL ROAD HILLSBOROUGH, NJ 109 NEW AMWELL ROAD	08844 PD / 92	1,032,000 682,900 1,714,900		*Exempt*		F01	1	0.00 0.00 0.00
10	163.13 15	1.0000 1SF R 1AG 1.0000 AC	15D	FELLOWSHIP BIBLE CHURCH OF HILLS 109 NEW AMWELL ROAD HILLSBOROUGH, NJ 109 NEW AMWELL ROAD	08844 R1 / 92	200,000 151,400 351,400		*Exempt*		F01	1	0.00 0.00 0.00
11	163.13 16	26.680 2SB 289 UNITS 26.6800 AC	4C	BEEKMAN GARDENS ASSOCIATES 90 WOODBRIDGE CTR DR 600 WOODBRIDGE, NJ GEMINI DRIVE	07095 PD / 92	8,670,000 13,005,000 21,675,000		21,675,000		F01	1	0.00 508,929.00 254,464.50
12	163.13 17	2.7980 OPEN SPACE 2.7980 AC	15C	TOWNSHIP OF HILLSBOROUGH 379 SOUTH BRANCH ROAD HILLSBOROUGH, NJ GEMINI DRIVE-OPEN SPACE	08844 PD / 92	156,900 0 156,900		*Exempt*		F01	1	0.00 0.00 0.00
13	163.13 18 C1311	A UNIT .0000 AC	2	FROMM, KEIF A 43 WOODMERE ROAD NORTH BRUNSWICK, NJ 300 GEMINI DRIVE 1A	08902 PD / 91	170,000 118,400 288,400		288,400		F01	1	5,848.87 2,924.44
14	163.13 18 C1312	B UNIT .0000 AC	2	OGRODNIK, JENNIFER MARY 300 GEMINI DR U B1 HILLSBOROUGH, NJ 300 GEMINI DRIVE 1B	08844 PD / 91	170,000 110,600 280,600		280,600		F01	1	0.00 5,663.38 2,831.69
Page Totals				V1 250		10,634,500 15,208,200	0	25,842,700				Block: 163.13 Lot: 18

1	2	3	4	5	6	7	8	9	10	11		
Line	Block No Lot No. Qualification Account #	Land Dimensions Building Description Additional Lots Acreage	Prop Class	Owner's Name Address City State Property Location	Billing Code Zip Code Zoning/Tax Map Pg	Value	Exemptions Code Amount	Net Taxable Value	Deductions Code No Owners	Special Tax Codes	Num Units	Deduction Amt 2021 Tax 2022 1st
						Land Improvemnt Total						
1	163.13 18 C1313	C UNIT .0000 AC	2	KAZAR, DANIEL & KIMBERLY 300 GEMINI DRIVE 1C HILLSBOROUGH, NJ 300 GEMINI DRIVE 1C	08844 PD / 91	170,000 117,600 287,600		287,600		F01	1	0.00 5,832.43 2,916.22
2	163.13 18 C1314	D UNIT .0000 AC	2	DIAZ, MARTIN 300 GEMINI DRIVE 1D HILLSBOROUGH, NJ 300 GEMINI DRIVE 1D	08844 PD / 91	170,000 120,200 290,200		290,200		F01	1	0.00 5,891.14 2,945.57
3	163.13 18 C1321	A UNIT .0000 AC	2	STRAVALACCI, JOSEPH J SR 300 GEMINI DRIVE 2A HILLSBOROUGH, NJ 300 GEMINI DRIVE 2A	08844 PD / 91	170,000 115,600 285,600		285,600		F01	1	0.00 5,783.13 2,891.57
4	163.13 18 C1322	B UNIT .0000 AC	2	SELLAR, DYLAN M. 300 GEMINI DRIVE 2B HILLSBOROUGH, NJ 300 GEMINI DRIVE 2B	08844 PD / 91	170,000 119,400 289,400		289,400		F01	1	0.00 5,872.35 2,936.18
5	163.13 18 C1323	C UNIT .0000 AC	2	DIFILIPPO, MICHAEL & LAURIE 300 GEMINI DRIVE 2C HILLSBOROUGH, NJ 300 GEMINI DRIVE 2C	08844 PD / 91	170,000 114,000 284,000		284,000		F01	1	0.00 5,743.21 2,871.61
6	163.13 18 C1324	D UNIT .0000 AC	2	HURLEY, EDWARD P & TARA R 300 GEMINI DRIVE 2D HILLSBOROUGH, NJ 300 GEMINI DRIVE 2D	08844 PD / 91	170,000 117,900 287,900		287,900		F01	1	0.00 5,837.13 2,918.57
7	163.13 18 C1331	A UNIT .0000 AC	2	BACHMANN, DANIEL GEORGE 56 PRESWOOD DRIVE RUCKERSVILLE, VA 300 GEMINI DRIVE 3A	22968 PD / 91	170,000 112,200 282,200		282,200		F01	1	0.00 5,703.30 2,851.65
8	163.13 18 C1332	B UNIT .0000 AC	2	MARCHAL, PHILIPPE & WANG, LILI 14 WELISEWITZ ROAD RINGOES, NJ 300 GEMINI DRIVE 3B	08551 PD / 91	170,000 104,300 274,300		274,300		F01	1	0.00 5,517.80 2,758.90
9	163.13 18 C1333	C UNIT .0000 AC	2	SUMLINER, BRETT A 300 GEMINI DR #3C HILLSBOROUGH, NJ 300 GEMINI DRIVE 3C	08844 PD / 91	170,000 119,500 289,500		289,500		F01	1	0.00 5,874.70 2,937.35
10	163.13 18 C1334	D UNIT .0000 AC	2	YU, XIAOJIN 300 GEMINI DRIVE 3D HILLSBOROUGH, NJ 300 GEMINI DRIVE 3D	08844 PD / 91	170,000 126,100 296,100		296,100		F01	1	0.00 6,029.66 3,014.83
11	163.13 18 C1341	A UNIT .0000 AC	2	PATEL, PRIYESHKUMAR 300-4A GEMINI DR HILLSBOROUGH, NJ 300 GEMINI DRIVE 4A	08844 PD / 91	170,000 122,100 292,100		292,100		F01	1	0.00 5,855.91 2,927.96
12	163.13 18 C1342	B UNIT .0000 AC	2	SINIBALDI, SUZANNE 300 GEMINI DRIVE 4B HILLSBOROUGH, NJ 300 GEMINI DRIVE 4B	08844 PD / 91	170,000 114,800 284,800		284,800		F01	1	0.00 5,764.35 2,882.18
13	163.13 18 C1343	C UNIT .0000 AC	2	BAKER, KAREN M 300 GEMINI DRIVE 4C HILLSBOROUGH, NJ 300 GEMINI DRIVE 4C	660 08844 PD / 91	170,000 104,300 274,300		274,300		F01	1	0.00 5,517.80 2,758.90
14	163.13 18 C1344	D UNIT .0000 AC	2	KRUKOWSKI, NANCI 300 GEMINI DRIVE 4D HILLSBOROUGH, NJ 300 GEMINI DRIVE 4D	08844 PD / 91	170,000 122,700 292,700		292,700		F01	1	0.00 5,949.83 2,974.92
Page Totals						2,380,000 1,630,700	0	4,010,700				Block: 163.13 Lot: 18

1	2	3	4	5	6	7	8	9	10	11		
Line	Block No Lot No. Qualification Account #	Land Dimensions Building Description Additional Lots Acreage	Prop Class	Owner's Name Address City State Property Location	Billing Code Zip Code Zoning/Tax Map Pg	Value	Exemptions Code Amount	Net Taxable Value	Deductions Code No Owners	Special Tax Codes	Num Units	Deduction Amt 2021 Tax 2022 1st
						Land Improvemnt Total						
1	163.13 18 P0003	1.660 COMMON ELEMENTS COMMON ELEMENTS 1.6600 AC	15F	MEADOWS ASSOCIATION 281 GEMINI DRIVE HILLSBOROUGH, NJ MEADOWS GEMINI DRIVE	08844 PD / 91	0 0 0		*Exempt*		F01	1	0.00 0.00 0.00
2	163.21 1	2.000 1SF S 1BG AKA B 163.A 2.0000 AC	2	HOLGUIN, CARLOS & ALEJANDRA 75 NEW AMWELL ROAD HILLSBOROUGH, NJ 75 NEW AMWELL ROAD	08844 CR / 86	210,000 120,900 330,900		330,900		F01	1	0.00 7,311.67 3,655.84
3	163.21 2	1.160 1SAL R 2AG AKA B 163 1.1600 AC	2	FARYNIAK, JOHN P 77 NEW AMWELL ROAD HILLSBOROUGH, NJ 77 NEW AMWELL ROAD	08844 CR / 86	201,600 190,400 392,000		392,000		F01	1	0.00 8,882.49 4,441.25
4	163.21 3	1.000 2SF O 1AG AKA B 163 L 20.A 1.0000 AC	2	SINGH, LAKHWINDER & KAUR, AMANDEEP 79 NEW AMWELL ROAD HILLSBOROUGH, NJ 79 NEW AMWELL ROAD	08844 CR / 86	200,000 240,400 440,400		440,400		F01	1	0.00 9,429.57 4,714.79
5	163.21 4 C0101	AKA B 163.E .0000 AC	2	MANCUSO, RENEE 101 WINDSOR COURT HILLSBOROUGH, NJ 101 WINDSOR COURT	08844 PD / 86	140,000 114,900 254,900		254,900		F01	1	0.00 5,334.66 2,667.33
6	163.21 4 C0102	AKA B 163.E .0000 AC	2	COLON, JULIO C & MARISOL 102 WINDSOR COURT HILLSBOROUGH, NJ 102 WINDSOR COURT	08844 PD / 86	140,000 110,400 250,400		250,400		F01	1	0.00 5,226.65 2,613.33
7	163.21 4 C0103	AKA B 163.E .0000 AC	2	MALONEY, CORNELIUS A IV 103 WINDSOR COURT HILLSBOROUGH, NJ 103 WINDSOR COURT	08844 PD / 86	140,000 111,200 251,200		251,200		F01	1	0.00 5,245.43 2,622.72
8	163.21 4 C0104	AKA B 163.E .0000 AC	2	MULLALY, LAURA 104 WINDSOR COURT HILLSBOROUGH, NJ 104 WINDSOR COURT	08844 PD / 86	140,000 110,900 250,900		250,900		F01	1	0.00 5,238.39 2,619.20
9	163.21 4 C0105	AKA B 163.E .0000 AC	2	BELL, JOHN R. 105 WINDSOR COURT HILLSBOROUGH, NJ 105 WINDSOR COURT	08844 PD / 86	140,000 111,400 251,400		251,400		F01	1	0.00 5,250.13 2,625.07
10	163.21 4 C0106	AKA B 163.E .0000 AC	2	SERCHUK, ROBERT 106 WINDSOR COURT HILLSBOROUGH, NJ 106 WINDSOR COURT	08844 PD / 86	140,000 102,700 242,700		242,700		F01	1	0.00 5,043.50 2,521.75
11	163.21 4 C0107	AKA B 163.E .0000 AC	2	PERNELL, SHAR M 107 WINDSOR COURT HILLSBOROUGH, NJ 107 WINDSOR COURT	08844 PD / 86	140,000 100,600 240,600		240,600		F01	1	0.00 4,991.85 2,495.93
12	163.21 4 C0108	AKA B 163.E .0000 AC	2	JANSKY, MICHAEL F & LILY LEE 108 WINDSOR COURT HILLSBOROUGH, NJ 108 WINDSOR COURT	08844 PD / 86	140,000 107,800 247,800		247,800		F01	1	0.00 5,172.65 2,586.33
13	163.21 4 C0201	AKA B 163.E .0000 AC	2	ETSE, EMELIA 719 FRIENDSHIP HILL DRIVE COLLEGEVILLE, PA 201 WINDSOR COURT	19426 PD / 86	140,000 108,200 248,200		248,200		F01	1	0.00 5,174.99 2,587.50
14	163.21 4 C0202	AKA B 163.E .0000 AC	2	ELGARD, MEGAN & BRAZIL, KHIRY 202 WINDSOR CT HILLSBOROUGH, NJ 202 WINDSOR COURT	08844 PD / 86	140,000 114,500 254,500		254,500		F01	1	0.00 5,358.14 2,679.07
Page Totals						2,011,600 1,644,300	0	3,655,900				Block: 163.21 Lot: 4

1	2	3	4	5	6	7	8	9	10	11		
Line	Block No Lot No. Qualification Account #	Land Dimensions Building Description Additional Lots Acreage	Prop Class	Owner's Name Address City State Property Location	Billing Code Zip Code Zoning/Tax Map Pg	Value	Exemptions Code Amount	Net Taxable Value	Deductions Code No Owners	Special Tax Codes	Num Units	Deduction Amt 2021 Tax 2022 1st
						Land Improvemnt Total						
1	163.21 4 C0203	AKA B 163.E .0000 AC	2	LANGHEINRICH, CAITLIN ANN 203 WINDSOR COURT HILLSBOROUGH, NJ 203 WINDSOR COURT	08844 PD / 86	140,000 102,700 242,700		242,700		F01	1	0.00 5,043.50 2,521.75
2	163.21 4 C0204	AKA B 163.E .0000 AC	2	MCGOVERN, BRIAN 204 WINDSOR COURT HILLSBOROUGH, NJ 204 WINDSOR COURT	08844 PD / 86	140,000 105,700 245,700		245,700		F01	1	0.00 5,116.30 2,558.15
3	163.21 4 C0205	AKA B 163.E .0000 AC	2	DONES, EILEEN 205 WINDSOR COURT HILLSBOROUGH, NJ 205 WINDSOR COURT	08844 PD / 86	140,000 106,400 246,400		246,400		F01	1	0.00 5,132.73 2,566.37
4	163.21 4 C0206	AKA B 163.E .0000 AC	2	HILL, TEISHA M. 206 WINDSOR COURT HILLSBOROUGH, NJ 206 WINDSOR COURT	08844 PD / 86	140,000 100,500 240,500		240,500		F01	1	0.00 4,991.85 2,495.93
5	163.21 4 C0207	AKA B 163.E .0000 AC	2	WELDON, PAMELA 207 WINDSOR COURT HILLSBOROUGH, NJ 207 WINDSOR COURT	08844 PD / 86	140,000 111,200 251,200		251,200		F01	1	0.00 5,245.43 2,622.72
6	163.21 4 C0208	AKA B 163.E .0000 AC	2	ZAIONTS, I G & VITALY GREENSHTAIN 208 WINDSOR COURT HILLSBOROUGH, NJ 208 WINDSOR COURT	08844 PD / 86	140,000 111,000 251,000		251,000		F01	1	0.00 5,243.09 2,621.55
7	163.21 4 C0301	AKA B 163.E .0000 AC	2	DYETT, ANDELL 301 WINDSOR COURT HILLSBOROUGH, NJ 301 WINDSOR COURT	08844 PD / 86	140,000 115,900 255,900		255,900		F01	1	0.00 5,360.49 2,680.25
8	163.21 4 C0302	AKA B 163.E .0000 AC	2	NEWPORT, RICHARD & LINDA L 302 WINDSOR COURT HILLSBOROUGH, NJ 302 WINDSOR COURT	08844 PD / 86	140,000 111,400 251,400		251,400		F01	1	0.00 5,247.79 2,623.90
9	163.21 4 C0303	AKA B 163.E .0000 AC	2	KASRAVI, SHIELA 303 WINDSOR COURT HILLSBOROUGH, NJ 303 WINDSOR COURT	08844 PD / 86	140,000 102,000 242,000		242,000		F01	1	0.00 5,027.07 2,513.54
10	163.21 4 C0304	AKA B 163.E .0000 AC	2	MURILLO-CABRERA, RENE G 304 WINDSOR COURT HILLSBOROUGH, NJ 304 WINDSOR COURT	08844 PD / 86	140,000 108,200 248,200		248,200		F01	1	0.00 5,221.95 2,610.98
11	163.21 4 C0305	AKA B 163.E .0000 AC	2	SHREE ARIHANT PROPERTIES LLC 305 WINDSOR COURT HILLBOROUGH, NJ 305 WINDSOR COURT	08844 PD / 86	140,000 103,700 243,700		243,700		F01	1	0.00 5,066.98 2,533.49
12	163.21 4 C0306	AKA B 163.E .0000 AC	2	WANG, CHEN 306 WINDSOR COURT HILLSBOROUGH, NJ 306 WINDSOR COURT	08844 PD / 86	140,000 122,800 262,800		262,800		F01	1	0.00 5,524.85 2,762.43
13	163.21 4 C0401	AKA B 163.E .0000 AC	2	SLATER, LILIANA 401 WINDSOR COURT HILLSBOROUGH, NJ 401 WINDSOR COURT	08844 PD / 86	140,000 125,700 265,700		265,700		F01	1	0.00 5,341.71 2,670.86
14	163.21 4 C0402	AKA B 163.E .0000 AC	2	MILNE, JENNIFER A 402 WINDSOR COURT HILLSBOROUGH, NJ 402 WINDSOR COURT	08844 PD / 86	140,000 111,200 251,200		251,200		F01	1	0.00 5,245.43 2,622.72
Page Totals						1,960,000 1,538,400	0	3,498,400				Block: 163.21 Lot: 4

1	2	3	4	5	6	7	8	9	10	11		
Line	Block No Lot No. Qualification Account #	Land Dimensions Building Description Additional Lots Acreage	Prop Class	Owner's Name Address City State Property Location	Billing Code Zip Code Zoning/Tax Map Pg	Value	Exemptions Code Amount	Net Taxable Value	Deductions Code No Owners	Special Tax Codes	Num Units	Deduction Amt 2021 Tax 2022 1st
						Land Improvemnt Total						
1	163.21 4 C0403	AKA B 163.E .0000 AC	2	KARNIK, SATISH P & SUBODHINI S 403 WINDSOR COURT HILLSBOROUGH, NJ 403 WINDSOR COURT	5190 08844 PD / 86	140,000 101,800 241,800		241,800		F01	1	0.00 5,022.38 2,511.19
2	163.21 4 C0404	AKA B 163.E .0000 AC	2	VERDE, LARA R 404 WINDSOR CT HILLSBOROUGH, NJ 404 WINDSOR COURT	08844 PD / 86	140,000 108,800 248,800		248,800		F01	1	0.00 5,268.91 2,634.46
3	163.21 4 C0405	AKA B 163.E .0000 AC	2	LEDIS, MICHAEL R & CYNTHIA LEE 405 WINDSOR COURT HILLSBOROUGH, NJ 405 WINDSOR COURT	08844 PD / 86	140,000 110,400 250,400		250,400		F01	1	0.00 5,226.65 2,613.33
4	163.21 4 C0406	AKA B 163.E .0000 AC	2	BROTS, LINDA 406 WINDSOR COURT HILLSBOROUGH, NJ 406 WINDSOR COURT	660 08844 PD / 86	140,000 112,100 252,100		252,100		F01	1	0.00 5,266.57 2,633.29
5	163.21 4 C0407	AKA B 163.E .0000 AC	2	COHEN, DARIA 407 WINDSOR COURT HILLSBOROUGH, NJ 407 WINDSOR COURT	08844 PD / 86	140,000 110,900 250,900		250,900		F01	1	0.00 5,238.39 2,619.20
6	163.21 4 C0408	AKA B 163.E .0000 AC	2	LING, CHEAU-CHYN & CHERN-TAIN 14 MATTHEW ROAD HILLSBOROUGH, NJ 408 WINDSOR COURT	08844 PD / 86	140,000 116,700 256,700		256,700		F01	1	0.00 5,376.92 2,688.46
7	163.21 4 C0501	AKA B 163.E .0000 AC	2	XU, CHONG & CHUN LI 276 SAYRE DROVE PRINCETON, NJ 501 WINDSOR COURT	08540 PD / 86	140,000 135,500 275,500		275,500		F01	1	0.00 5,827.74 2,913.87
8	163.21 4 C0502	AKA B 163.E .0000 AC	2	HAMMER, TAMMY A. 502 WINDSOR COURT HILLSBOROUGH, NJ 502 WINDSOR COURT	08844 PD / 86	140,000 120,400 260,400		260,400		F01	1	0.00 5,468.50 2,734.25
9	163.21 4 C0503	AKA B 163.E .0000 AC	2	SHENDE, DHANANJAY S & BABAR, ANITA S 503 WINDSOR COURT HILLSBOROUGH, NJ 503 WINDSOR COURT	08844 PD / 86	140,000 107,200 247,200		247,200		F01	1	0.00 5,149.17 2,574.59
10	163.21 4 C0504	AKA B 163.E .0000 AC	2	STAFFORD, NICOLE 504 WINDSOR COURT HILLSBOROUGH, NJ 504 WINDSOR COURT	08844 PD / 86	140,000 109,700 249,700		249,700		F01	1	0.00 5,207.86 2,603.93
11	163.21 4 C0505	AKA B 163.E .0000 AC	2	HOYDA, MATTHEW C & ALLISON 505 WINDSOR COURT HILLSBOROUGH, NJ 505 WINDSOR COURT	08844 PD / 86	140,000 122,900 262,900		262,900		F01	1	0.00 5,524.85 2,762.43
12	163.21 4 C0506	AKA B 163.E .0000 AC	2	SCOTTI, ANN D 506 WINDSOR COURT HILLSBOROUGH, NJ 506 WINDSOR COURT	08844 PD / 86	140,000 110,400 250,400		250,400		F01	1	0.00 5,226.65 2,613.33
13	163.21 4 C0507	AKA B 163.E .0000 AC	2	SYLCONISH, JOHN M & FABIAN, K 507 WINDSOR COURT HILLSBOROUGH, NJ 507 WINDSOR COURT	1107 08844 PD / 86	140,000 102,700 242,700		242,700		F01	1	0.00 5,043.50 2,521.75
14	163.21 4 C0508	AKA B 163.E .0000 AC	2	GNIRREP, WILLIAM E 508 WINDSOR COURT HILLSBOROUGH, NJ 508 WINDSOR COURT	08844 PD / 86	140,000 116,700 256,700		256,700		F01	1	0.00 5,376.92 2,688.46
Page Totals						1,960,000 1,586,200	0	3,546,200				Block: 163.21 Lot: 4

1	2	3	4	5	6	7	8	9	10	11		
Line	Block No Lot No. Qualification Account #	Land Dimensions Building Description Additional Lots Acreage	Prop Class	Owner's Name Address City State Property Location	Billing Code Zip Code Zoning/Tax Map Pg	Value	Exemptions Code Amount	Net Taxable Value	Deductions Code No Owners	Special Tax Codes	Num Units	Deduction Amt 2021 Tax 2022 1st
						Land Improvemnt Total						
1	163.21 4 C0601	AKA B 163.E .0000 AC	2	ALUOCH, ALEX O & AMOLO, SYLVIA A 601 WESTMINSTER COURT HILLSBOROUGH, NJ 601 WESTMINSTER COURT	08844 PD / 86	140,000 125,100 265,100		265,100		F01	1	0.00 5,581.20 2,790.60
2	163.21 4 C0602	AKA B 163.E .0000 AC	2	FAGAN, W MICHAEL & LISA B 602 WESTMINSTER COURT HILLSBOROUGH, NJ 602 WESTMINSTER COURT	08844 PD / 86	140,000 135,500 275,500		275,500		F01	1	0.00 5,827.74 2,913.87
3	163.21 4 C0603	AKA B 163.E .0000 AC	2	RUSH, MICHAEL C & ANNA V 603 WESTMINSTER COURT HILLSBOROUGH, NJ 603 WESTMINSTER COURT	6605 08844 PD / 86	140,000 123,000 263,000		263,000	V1 2	F01	1	250.00 5,279.55 2,639.78
4	163.21 4 C0604	AKA B 163.E .0000 AC	2	SHAPIRO, DEBRA 604 WESTMINSTER CT HILLSBOROUGH, NJ 604 WESTMINSTER COURT	08844 PD / 86	140,000 120,100 260,100		260,100		F01	1	0.00 5,466.14 2,733.07
5	163.21 4 C0605	AKA B 163.E .0000 AC	2	BOTT, CHARLES P III & SHARON L 605 WESTMINSTER COURT HILLSBOROUGH, NJ 605 WESTMINSTER COURT	08844 PD / 86	140,000 120,900 260,900		260,900		F01	1	0.00 5,482.59 2,741.30
6	163.21 4 C0606	AKA B 163.E .0000 AC	2	ARGUETA, GLADYS 606 WESTMINSTER COURT HILLSBOROUGH, NJ 606 WESTMINSTER COURT	08844 PD / 86	140,000 118,100 258,100		258,100		F01	1	0.00 5,414.49 2,707.25
7	163.21 4 C0607	AKA B 163.E .0000 AC	2	BOEHELER, SCOTT MICHAEL 607 WESTMINSTER COURT HILLSBOROUGH, NJ 607 WESTMINSTER COURT	08844 PD / 86	140,000 129,100 269,100		269,100		F01	1	0.00 5,672.77 2,836.39
8	163.21 4 C0608	AKA B 163.E .0000 AC	2	BIGNELL, KELLY 608 WESTMINSTER COURT HILLSBOROUGH, NJ 608 WESTMINSTER COURT	08844 PD / 86	140,000 134,800 274,800		274,800		F01	1	0.00 5,811.31 2,905.66
9	163.21 4 C0701	AKA B 163.E .0000 AC	2	LINDSTROM, CAROL ANN 641 AMWELL ROAD HILLSBOROUGH, NJ 701 WESTMINSTER COURT	08844 PD / 86	90,000 106,800 196,800		196,800		F01	1	0.00 3,968.12 1,984.06
10	163.21 4 C0702	A4 2ND FLR AKA B 163.E .0000 AC	2	PATEL, BANDISH 702 WESTMINSTER COURT HILLSBOROUGH, NJ 702 WESTMINSTER COURT	08844 PD / 86	90,000 79,400 169,400		169,400		F01	1	0.00 3,350.60 1,675.30
11	163.21 4 C0703	AKA B 163.E .0000 AC	2	PINKIEWICZ, HELEN 703 WESTMINSTER COURT HILLSBOROUGH, NJ 703 WESTMINSTER COURT	08844 PD / 86	90,000 85,900 175,900		175,900		F01	1	0.00 3,585.40 1,792.70
12	163.21 4 C0704	AKA B 163.E .0000 AC	2	AMARILLA, LOIDA 704 WESTMINSTER CT HILLSBOROUGH, NJ 704 WESTMINSTER COURT	08844 PD / 86	90,000 61,800 151,800		151,800		F01	1	0.00 3,014.83 1,507.42
13	163.21 4 C0705	AKA B 163.E .0000 AC	2	JOHNSON, CHERYL 705 WESTMINSTER COURT HILLSBOROUGH, NJ 705 WESTMINSTER COURT	08844 PD / 86	90,000 97,100 187,100		187,100		F01	1	0.00 3,848.38 1,924.19
14	163.21 4 C0706	AKA B 163.E .0000 AC	2	SURI, RITU & TANMAY 706 WESTMINSTER COURT HILLSBOROUGH, NJ 706 WESTMINSTER COURT	08844 PD / 86	90,000 65,800 155,800		155,800		F01	1	0.00 3,108.75 1,554.38
Page Totals				V1 250		1,660,000 1,503,400	0	3,163,400				Block: 163.21 Lot: 4

1	2	3	4	5	6	7	8	9	10	11		
Line	Block No Lot No. Qualification Account #	Land Dimensions Building Description Additional Lots Acreage	Prop Class	Owner's Name Address City State Property Location	Billing Code Zip Code Zoning/Tax Map Pg	Value	Exemptions Code Amount	Net Taxable Value	Deductions Code No Owners	Special Tax Codes	Num Units	Deduction Amt 2021 Tax 2022 1st
						Land Improvemnt Total						
1	163.21 4 C0707	AKA B 163.E .0000 AC	2	SINKO, ALEXANDER & ROMAN, CHRISTINE 707 WESTMINSTER COURT HILLSBOROUGH, NJ 707 WESTMINSTER COURT	08844 PD / 86	90,000 108,800 198,800		198,800		F01	1	0.00 4,012.74 2,006.37
2	163.21 4 C0708	AKA B 163.E .0000 AC	2	PETZINGER, KRISTEN 1322 WEST ALBIUN #2 CHICAGO, IL 708 WESTMINSTER COURT	60626 PD / 86	90,000 79,400 169,400		169,400		F01	1	0.00 3,350.60 1,675.30
3	163.21 4 C0711	AKA B 163.E .0000 AC	2	ROMMEL, ELAINE 711 WESTMINSTER COURT HILLSBOROUGH, NJ 711 WESTMINSTER COURT	08844 PD / 86	90,000 104,800 194,800		194,800		F01	1	0.00 3,923.51 1,961.76
4	163.21 4 C0712	AKA B 163.E .0000 AC	2	DONOHUE, NANCY E 712 WESTMINSTER COURT HILLSBOROUGH, NJ 712 WESTMINSTER COURT	08844 PD / 86	90,000 77,000 167,000		167,000		F01	1	0.00 3,296.59 1,648.30
5	163.21 4 C0713	.0000 AC	2	GUILD, AMIE 713 WESTMINSTER COURT HILLSBOROUGH, NJ 713 WESTMINSTER COURT	08844 PD / 86	90,000 86,900 176,900		176,900		F01	1	0.00 3,608.88 1,804.44
6	163.21 4 C0714	.0000 AC	2	PAKUNLU, ISITAN & GULSUM N 714 WESTMINSTER COURT HILLSBOROUGH, NJ 714 WESTMINSTER COURT	08844 PD / 86	90,000 68,100 158,100		158,100		F01	1	0.00 3,165.10 1,582.55
7	163.21 4 C0715	AKA B 163.E .0000 AC	2	JOHNSON, HOLLY 715 WESTMINSTER COURT HILLSBOROUGH, NJ 715 WESTMINSTER COURT	08844 PD / 86	90,000 91,500 181,500		181,500		F01	1	0.00 3,716.89 1,858.45
8	163.21 4 C0716	.0000 AC	2	NASCIMENTO, PAUL & ELAINE 616 CORNWALL COURT HILLSBOROUGH, NJ 716 WESTMINSTER COURT	08844 PD / 86	90,000 65,800 155,800		155,800		F01	1	0.00 3,108.75 1,554.38
9	163.21 4 C0717	AKA B 163.E .0000 AC	2	VERGARA, MANUEL JOSE K JR 717 WESTMINSTER COURT HILLSBOROUGH, NJ 717 WESTMINSTER COURT	08844 PD / 86	90,000 99,000 189,000		189,000		F01	1	0.00 3,792.03 1,896.02
10	163.21 4 C0718	AKA B 163.E .0000 AC	2	SCHNEIDER, AURORA 718 WESTMINSTER COURT HILLSBOROUGH, NJ 718 WESTMINSTER COURT	08844 PD / 86	90,000 76,000 166,000		166,000		F01	1	0.00 3,273.11 1,636.56
11	163.21 4 C0801	AKA B 163.E .0000 AC	2	SKOBO, MARILYN TRUSTEE 801 VICTORIA COURT HILLSBOROUGH, NJ 801 VICTORIA COURT	08844 PD / 86	90,000 75,600 165,600		165,600	V1 1	F01	1	250.00 3,088.86 1,544.43
12	163.21 4 C0802	AKA B 163.E .0000 AC	2	MRUDULA, LLC P O BOX 103 WICKATUNK, NJ 802 VICTORIA COURT	07765 PD / 86	90,000 58,900 148,900		148,900		F01	1	0.00 2,942.05 1,471.03
13	163.21 4 C0803	AKA B 163.E .0000 AC	2	ZANDER, JAMES P O BOX 7461 HILLSBOROUGH, NJ 803 VICTORIA COURT	08844 PD / 86	90,000 79,400 169,400		169,400		F01	1	0.00 3,428.08 1,714.04
14	163.21 4 C0804	AKA B 163.E .0000 AC	2	GHEITH, ADEL 3505 72ND ST JACKSON HTS, NY 804 VICTORIA COURT	11372 PD / 86	90,000 60,700 150,700		150,700		F01	1	0.00 2,857.52 1,428.76
Page Totals				V1 250		1,260,000 1,131,900	0	2,391,900				Block: 163.21 Lot: 4

1	2	3	4	5	6	7	8	9	10	11		
Line	Block No Lot No. Qualification Account #	Land Dimensions Building Description Additional Lots Acreage	Prop Class	Owner's Name Address City State Property Location	Billing Code Zip Code Zoning/Tax Map Pg	Value	Exemptions Code Amount	Net Taxable Value	Deductions Code No Owners	Special Tax Codes	Num Units	Deduction Amt 2021 Tax 2022 1st
						Land Improvemnt Total						
1	163.21 4 C0805	AKA B 163.E .0000 AC	2	CLUTARIO, NINA A 805 VICTORIA COURT HILLSBOROUGH, NJ 805 VICTORIA COURT	08844 PD / 86	90,000 82,300 172,300		172,300		F01	1	0.00 3,496.18 1,748.09
2	163.21 4 C0806	AKA B 163.E .0000 AC	2	PATEL, JITENDRA 806 VICTORIA COURT HILLSBOROUGH, NJ 806 VICTORIA COURT	08844 PD / 86	90,000 58,200 148,200		148,200		F01	1	0.00 2,925.61 1,462.81
3	163.21 4 C0807	AKA B 163.E .0000 AC	2	GALICK, MARY 807 VICTORIA COURT HILLSBOROUGH, NJ 807 VICTORIA COURT	08844 PD / 86	90,000 76,800 166,800		166,800		F01	1	0.00 3,367.03 1,683.52
4	163.21 4 C0808	AKA B 163.E .0000 AC	2	RANSOM, KIMARA 808 VICTORIA CT HILLSBOROUGH, NJ 808 VICTORIA COURT	08844 PD / 86	90,000 64,200 154,200		154,200		F01	1	0.00 3,071.18 1,535.59
5	163.21 4 C0811	AKA B 163.E .0000 AC	2	DIAZ, DAVID 811 VICTORIA COURT HILLSBOROUGH, NJ 811 VICTORIA COURT	08844 PD / 86	90,000 81,900 171,900		171,900		F01	1	0.00 3,486.79 1,743.40
6	163.21 4 C0812	AKA B 163.E .0000 AC	2	ROSE, BRIAN & ROSE, DONNA 110 MOUNTAINVIEW ROAD HILLSBOROUGH, NJ 812 VICTORIA COURT	08844 PD / 86	90,000 57,100 147,100		147,100		F01	1	0.00 2,899.79 1,449.90
7	163.21 4 C0813	AKA B 163.E .0000 AC	2	REYES, JUAN E & RODRIGUEZ, ANA R 813 VICTORIA CT HILLSBOROUGH, NJ 813 VICTORIA COURT	08844 PD / 86	90,000 90,000 180,000		180,000		F01	1	0.00 3,486.79 1,743.40
8	163.21 4 C0814	AKA B 163.E .0000 AC	2	MANGEL, ROBERT E 814 VICTORIA COURT HILLSBOROUGH, NJ 814 VICTORIA COURT	08844 PD / 86	90,000 58,900 148,900		148,900		F01	1	0.00 2,942.05 1,471.03
9	163.21 4 C0815	AKA B 163.E .0000 AC	2	STAGNITTI, LISA & CUCINELLO, M 815 VICTORIA COURT HILLSBOROUGH, NJ 815 VICTORIA COURT	08844 PD / 86	90,000 79,300 169,300		169,300		F01	1	0.00 3,425.74 1,712.87
10	163.21 4 C0816	AKA B 163.E .0000 AC	2	SHAH, KEWAL & RUPARELLA, RUCHI 12 PRINCESS DRIVE NEW BRUNSWICK, NJ 816 VICTORIA COURT	08902 PD / 86	90,000 58,900 148,900		148,900		F01	1	0.00 2,942.05 1,471.03
11	163.21 4 C0817	AKA B 163.E .0000 AC	2	STRAMAGLIA, ROBERT T 817 VICTORIA COURT HILLSBOROUGH, NJ 817 VICTORIA COURT	08844 PD / 86	90,000 73,000 163,000		163,000		F01	1	0.00 3,277.81 1,638.91
12	163.21 4 C0818	2ND FLR AKA B 163.E .0000 AC	2	TORRE, MARILYN & ARTHUR 2 SOUTH HAMPTON DRIVE FAIRFIELD, NJ 818 VICTORIA COURT	07004 PD / 86	90,000 59,900 149,900		149,900		F01	1	0.00 2,967.87 1,483.94
13	163.21 4 C0821	AKA B 163.E .0000 AC	2	SAVINO, JOSEPH K 821 VICTORIA COURT HILLSBOROUGH, NJ 821 VICTORIA COURT	08844 PD / 86	140,000 91,500 231,500		231,500		F01	1	0.00 5,167.95 2,583.98
14	163.21 4 C0822	AKA B 163.E .0000 AC	2	PEAY, FREE 822 VICTORIA COURT HILLSBOROUGH, NJ 822 VICTORIA COURT	08844 PD / 86	140,000 111,600 251,600		251,600		F01	1	0.00 5,254.82 2,627.41
Page Totals						1,360,000 1,043,600	0	2,403,600				Block: 163.21 Lot: 4

1	2	3	4	5	6	7	8	9	10	11		
Line	Block No Lot No. Qualification Account #	Land Dimensions Building Description Additional Lots Acreage	Prop Class	Owner's Name Address City State Property Location	Billing Code Zip Code Zoning/Tax Map Pg	Value	Exemptions Code Amount	Net Taxable Value	Deductions Code No Owners	Special Tax Codes	Num Units	Deduction Amt 2021 Tax 2022 1st
						Land Improvemnt Total						
1	163.21 4 C0823	AKA B 163.E .0000 AC	2	SAGE COTTAGE, LLC 1108 KNOPF STREET MANVILLE, NJ 823 VICTORIA COURT	08835 PD / 86	140,000 114,500 254,500		254,500		F01	1	0.00 5,325.26 2,662.63
2	163.21 4 C0824	AKA B 163.E .0000 AC	2	DHILLON, HERCHARAN SINGH & SIMAR K 326 W. COUNTY DR BRANCHBURG, NJ 824 VICTORIA COURT	08876 PD / 86	140,000 112,500 252,500		252,500		F01	1	0.00 5,278.30 2,639.15
3	163.21 4 C0901	AKA B 163.E .0000 AC	2	LU, ZHAO 901 VICTORIA COURT HILLSBOROUGH, NJ 901 VICTORIA COURT	08844 PD / 86	140,000 132,200 272,200		272,200		F01	1	0.00 5,750.26 2,875.13
4	163.21 4 C0902	AKA B 163.E .0000 AC	2	GUTSCHMIDT, WILLIAM T & MAUREEN 902 VICTORIA COURT HILLSBOROUGH, NJ 902 VICTORIA COURT	1175 08844 PD / 86	140,000 125,600 265,600		265,600		F01	1	0.00 5,590.59 2,795.30
5	163.21 4 C0903	AKA B 163.E .0000 AC	2	GREENSHTAIN, VITALY & IRINA ZAIONTS 903 VICTORIA COURT HILLSBOROUGH, NJ 903 VICTORIA COURT	08844 PD / 86	140,000 110,400 250,400		250,400		F01	1	0.00 5,226.65 2,613.33
6	163.21 4 C0904	AKA B 163.E .0000 AC	2	STORY, LAUREN 904 VICTORIA COURT HILLSBOROUGH, NJ 904 VICTORIA COURT	08844 PD / 86	140,000 111,200 251,200		251,200		F01	1	0.00 5,245.43 2,622.72
7	163.21 4 C0905	AKA B 163.E .0000 AC	2	MALBON, LAWRENCE & NADIYAH 905 VICTORIA COURT HILLSBOROUGH, NJ 905 VICTORIA COURT	08844 PD / 86	140,000 108,400 248,400		248,400		F01	1	0.00 5,177.35 2,588.68
8	163.21 4 C0906	AKA B 163.E .0000 AC	2	RIVERA, ADA M 203 SUMMER ROAD NESHANIC STA, NJ 906 VICTORIA COURT	1175 08853 PD / 86	140,000 107,900 247,900		247,900		F01	1	0.00 5,167.95 2,583.98
9	163.21 4 C0907	AKA B 163.E .0000 AC	2	GRINSHPUN, ARTHUR & STANISLAVSKA, O 907 VICTORIA COURT HILLSBOROUGH, NJ 907 VICTORIA COURT	08844 PD / 86	140,000 108,300 248,300		248,300		F01	1	0.00 5,177.35 2,588.68
10	163.21 4 C0908	AKA B 163.E .0000 AC	2	ARENAL M WINDSOR & BELINDA A 908 VICTORIA COURT HILLSBOROUGH, NJ 908 VICTORIA COURT	08844 PD / 86	140,000 114,700 254,700		254,700		F01	1	0.00 5,329.96 2,664.98
11	163.21 4 C1001	AKA B 163.D .0000 AC	2	ZHANG, HELEN 1001 VICTORIA CT HILLSBOROUGH, NJ 1001 VICTORIA COURT	08844-5545 PD / 86	140,000 104,700 244,700		244,700		F01	1	0.00 5,146.82 2,573.41
12	163.21 4 C1002	AKA B 163.E .0000 AC	2	POLVERINO, GINA C 1002 VICTORIA COURT HILLSBOROUGH, NJ 1002 VICTORIA COURT	08844 PD / 86	140,000 100,700 240,700		240,700		F01	1	0.00 4,998.90 2,499.45
13	163.21 4 C1003	AKA B 163.E .0000 AC	2	DAY, DOROTHY & SEXTON, LINDA F 1003 VICTORIA COURT HILLSBOROUGH, NJ 1003 VICTORIA COURT	1175 08844 PD / 86	140,000 100,000 240,000		240,000		F01	1	0.00 4,980.11 2,490.06
14	163.21 4 C1004	AKA B 163.E .0000 AC	2	JUNO PROPERTIES 9 BUTTERNUT LANE MONROE, NJ 1004 VICTORIA COURT	08831 PD / 86	140,000 111,200 251,200		251,200		F01	1	0.00 5,245.43 2,622.72
Page Totals						1,960,000 1,562,300	0	3,522,300				Block: 163.21 Lot: 4

1	2	3	4	5	6	7	8	9	10	11		
Line	Block No Lot No. Qualification Account #	Land Dimensions Building Description Additional Lots Acreage	Prop Class	Owner's Name Address City State Property Location	Billing Code Zip Code Zoning/Tax Map Pg	Value	Exemptions Code Amount	Net Taxable Value	Deductions Code No Owners	Special Tax Codes	Num Units	Deduction Amt 2021 Tax 2022 1st
						Land Improvemnt Total						
1	163.21 4 C1005	.0000 AC	2	GAGLIARDI, BONNIE 1005 VICTORIA COURT HILLSBOROUGH, NJ 1005 VICTORIA COURT	08844 PD / 86	140,000 105,000 245,000		245,000		F01	1	0.00 5,099.86 2,549.93
2	163.21 4 C1006	AKA B 163.E .0000 AC	2	BRYNER, D A & ZALEWSKI-BRYNER, M 1006 VICTORIA COURT HILLSBOROUGH, NJ 1006 VICTORIA COURT	5235 08844 PD / 86	140,000 111,400 251,400		251,400		F01	1	0.00 5,247.79 2,623.90
3	163.21 4 C1007	AKA B 163.E .0000 AC	2	FUSCO, ANTHONY R & NANCY 1007 VICTORIA COURT HILLSBOROUGH, NJ 1007 VICTORIA COURT	08844 PD / 86	140,000 111,200 251,200		251,200	V1 2	F01	1	250.00 4,995.43 2,497.72
4	163.21 4 C1008	AKA B 163.E .0000 AC	2	QUIROS, OSCAR 1008 VICTORIA COURT HILLSBOROUGH, NJ 1008 VICTORIA COURT	08844 PD / 86	140,000 114,600 254,600		254,600		F01	1	0.00 5,327.62 2,663.81
5	163.21 4 C3811	CONDO .0000 AC	2	SHAH, DHAVAL & DHARA 42 WILLOCKS CIRCLE SOMERSET, NJ 38-11 BLOOMINGDALE DRIVE	08873 R2 / 87	165,000 124,700 289,700		289,700		F01	1	0.00 6,114.19 3,057.10
6	163.21 4 C3812	.0000 AC	2	ALTUNYAY, SINAN & NIMET 38-12 BLOOMINGDALE DRIVE HILLSBOROUGH, NJ 38-12 BLOOMINGDALE DRIVE	08844 R2 / 87	165,000 126,000 291,000		291,000		F01	1	0.00 6,144.72 3,072.36
7	163.21 4 C3813	CONDO .0000 AC	2	SCHWARZROCK, STEPHEN A 43 BERTHA PLACE STATEN ISLAND, NY 38-13 BLOOMINGDALE DRIVE	10301 R2 / 87	165,000 131,800 296,800		296,800		F01	1	0.00 6,280.91 3,140.46
8	163.21 4 C3814	CONDO .0000 AC	2	BRODKA, JAN & IRENE 38-14 BLOOMINGDALE DRIVE HILLSBOROUGH, NJ 38-14 BLOOMINGDALE DRIVE	08844 R2 / 87	165,000 143,400 308,400		308,400		F01	1	0.00 6,553.27 3,276.64
9	163.21 4 C3821	CONDO-END UNIT .0000 AC	2	PASZKOWSKA, EVA 38-21 BLOOMINGDALE DRIVE HILLSBOROUGH, NJ 38-21 BLOOMINGDALE DRIVE	08844 R2 / 87	165,000 138,100 303,100		303,100		F01	1	0.00 6,428.82 3,214.41
10	163.21 4 C3822	.0000 AC	2	STROUP, ELIZABETH A 38-22 BLOOMINGDALE DRIVE HILLSBOROUGH, NJ 38-22 BLOOMINGDALE DRIVE	08844 R2 / 87	165,000 119,200 284,200		284,200	W1 1	F01	1	250.00 5,732.70 2,866.35
11	163.21 4 C3823	.0000 AC	2	LEE, HONG & FLORA MOY 38-23 BLOOMINGDALE DRIVE HILLSBOROUGH, NJ 38-23 BLOOMINGDALE DRIVE	08844 R2 / 87	165,000 144,100 309,100		309,100		F01	1	0.00 6,572.06 3,286.03
12	163.21 4 C3824	.0000 AC	2	PEREZ, BRENDAN & STOLARZ, LAUREN 38-24 BLOOMINGDALE DRIVE HILLSBOROUGH, NJ 38-24 BLOOMINGDALE DRIVE	08844 R2 / 87	165,000 124,000 289,000		289,000		F01	1	0.00 6,097.76 3,048.88
13	163.21 4 C3831	.0000 AC	2	CAMUSO, DALE P 38-31 BLOOMINGDALE DRIVE HILLSBOROUGH, NJ 38-31 BLOOMINGDALE DRIVE	08844 R2 / 87	165,000 141,200 306,200		306,200		F01	1	0.00 6,501.62 3,250.81
14	163.21 4 C3832	.0000 AC	2	LOREE, JAMES W 38-32 BLOOMINGDALE DRIVE HILLSBOROUGH, NJ 38-32 BLOOMINGDALE DRIVE	08844 R2 / 87	165,000 131,800 296,800		296,800		F01	1	0.00 6,280.91 3,140.46
Page Totals				V1 250 W1 250		2,210,000 1,766,500	0	3,976,500				Block: 163.21 Lot: 4

1	2	3	4	5	6	7	8	9	10	11		
Line	Block No Lot No. Qualification Account #	Land Dimensions Building Description Additional Lots Acreage	Prop Class	Owner's Name Address City State Property Location	Billing Code Zip Code Zoning/Tax Map Pg	Value	Exemptions Code Amount	Net Taxable Value	Deductions Code No Owners	Special Tax Codes	Num Units	Deduction Amt 2021 Tax 2022 1st
						Land Improvemnt Total						
1	163.21 4 C3833	.0000 AC	2	BENAVENTE, NATIVIDAD 38-33 BLOOMINGDALE DRIVE HILLSBOROUGH, NJ 38-33 BLOOMINGDALE DRIVE	08844 R2 / 87	165,000 126,100 291,100		291,100		F01	1	0.00 6,147.06 3,073.53
2	163.21 4 C3834	CONDO-END UNIT .0000 AC	2	BARBUTO, PATRICIA 38-34 BLOOMINGDALE DRIVE HILLSBOROUGH, NJ 38-34 BLOOMINGDALE DRIVE	08844 R2 / 87	165,000 140,300 305,300		305,300		F01	1	0.00 6,480.48 3,240.24
3	163.21 4 C3841	CONDO-END UNIT .0000 AC	2	PITARO, GENE 38-41 BLOOMINGDALE DRIVE HILLSBOROUGH, NJ 38-41 BLOOMINGDALE DRIVE	08844 R2 / 87	165,000 132,200 297,200		297,200		F01	1	0.00 6,292.64 3,146.32
4	163.21 4 C3842	CONDO .0000 AC	2	SAVANT, VIVEK D & LOTIKA 3712 MONA KAI BLVD #15 NORTON SHORES, MI 38-42 BLOOMINGDALE DRIVE	49444 R2 / 87	165,000 138,900 303,900		303,900		F01	1	0.00 6,449.96 3,224.98
5	163.21 4 C3843	CONDO .0000 AC	2	MULLINS, MICHAEL 38-43 BLOOMINGDALE DRIVE HILLSBOROUGH, NJ 38-43 BLOOMINGDALE DRIVE	08844 R2 / 87	165,000 119,200 284,200		284,200		F01	1	0.00 5,982.70 2,991.35
6	163.21 4 C3844	CONDO UNIT .0000 AC	2	LU, GEMMA 57 LOUISE PLACE NORTH HALEDON, NJ 38-44 BLOOMINGDALE DRIVE	07508-2556 R2 / 87	165,000 142,000 307,000		307,000		F01	1	0.00 6,520.40 3,260.20
7	163.21 4 C4011	.0000 AC	2	UR, SUSAN M & FRANK 40-11 BLOOMINGDALE DRIVE HILLSBOROUGH, NJ 40-11 BLOOMINGDALE DRIVE	08844 R2 / 87	165,000 131,900 296,900		296,900		F01	1	0.00 6,283.25 3,141.63
8	163.21 4 C4012	CONDO .0000 AC	2	SAHA, SURAJIT KUMAR & RASHMI 40-12 BLOOMINGDALE DRIVE HILLSBOROUGH, NJ 40-12 BLOOMINGDALE DRIVE	08844 R2 / 87	165,000 131,700 296,700		296,700		F01	1	0.00 6,278.55 3,139.28
9	163.21 4 C4013	CONDO/MIDDLE .0000 AC	2	LEE, KENNY Y & ELAINE T 40-13 BLOOMINGDALE HILLSBOROUGH, NJ 40-13 BLOOMINGDALE DRIVE	08844 R2 / 87	165,000 137,900 302,900		302,900		F01	1	0.00 6,424.13 3,212.07
10	163.21 4 C4014	CONDO .0000 AC	2	SAMARTH T, LLC 40-14 BLOOMINGDALE DRIVE HILLSBOROUGH, NJ 40-14 BLOOMINGDALE DRIVE	08844 R2 / 87	165,000 138,500 303,500		303,500		F01	1	0.00 6,438.22 3,219.11
11	163.21 4 C4021	CONDO .0000 AC	2	NADAL, JOHN B 40-21 BLOOMINGDALE DRIVE HILLSBOROUGH, NJ 40-21 BLOOMINGDALE DRIVE	08844 R2 / 87	165,000 138,100 303,100		303,100		F01	1	0.00 6,428.82 3,214.41
12	163.21 4 C4022	CONDO .0000 AC	2	SRIDHAR, NAGAKUMAR & BHAVANI 40-22 BLOOMINGDALE DRIVE HILLSBOROUGH, NJ 40-22 BLOOMINGDALE DRIVE	08844 R2 / 87	165,000 131,100 296,100		296,100		F01	1	0.00 6,264.46 3,132.23
13	163.21 4 C4023	CONDO/MIDDLE .0000 AC	2	GRONDIN, INGRID D 40-23 BLOOMINGDALE DRIVE HILLSBOROUGH, NJ 40-23 BLOOMINGDALE DRIVE	08844 R2 / 87	165,000 126,000 291,000		291,000		F01	1	0.00 6,144.72 3,072.36
14	163.21 4 C4024	CONDO .0000 AC	2	WOLF, AMOS & MICHELE 300 WINSTON DR APT 1108 CLIFFSIDE PARK, NJ 40-24 BLOOMINGDALE DRIVE	07010-3297 R2 / 87	165,000 136,200 301,200		301,200		F01	1	0.00 6,386.56 3,193.28
Page Totals						2,310,000 1,870,100	0	4,180,100				Block: 163.21 Lot: 4

1	2	3	4	5	6	7	8	9	10	11		
Line	Block No Lot No. Qualification Account #	Land Dimensions Building Description Additional Lots Acreage	Prop Class	Owner's Name Address City State Property Location	Billing Code Zip Code Zoning/Tax Map Pg	Value	Exemptions Code Amount	Net Taxable Value	Deductions Code No Owners	Special Tax Codes	Num Units	Deduction Amt 2021 Tax 2022 1st
						Land Improvemnt Total						
1	163.21 4 C4031	CONDO/END .0000 AC	2	ZWEIFEL, THOMAS & WENDY 40-31 BLOOMINGDALE DRIVE HILLSBOROUGH, NJ 40-31 BLOOMINGDALE DRIVE	08844 R2 / 87	165,000 136,200 301,200		301,200		F01	1	0.00 6,386.56 3,193.28
2	163.21 4 C4032	CONDO .0000 AC	2	CHING, GWEN G 40-32 BLOOMINGDALE DRIVE HILLSBOROUGH, NJ 40-32 BLOOMINGDALE DRIVE	4440 08844 R2 / 87	165,000 118,500 283,500		283,500		F01	1	0.00 5,968.62 2,984.31
3	163.21 4 C4033	CONDO/MIDDLE .0000 AC	2	MOORE, MARY 40-33 BLOOMINGDALE DRIVE HILLSBOROUGH, NJ 40-33 BLOOMINGDALE DRIVE	08844 R2 / 87	165,000 123,500 288,500		288,500		F01	1	0.00 6,086.02 3,043.01
4	163.21 4 C4034	CONDO-END UNIT .0000 AC	2	SILVA, CHRISTIAN JULIO FERNANDEZ 40-34 BLOOMINGDALE DR HILLSBOROUGH, NJ 40-34 BLOOMINGDALE DRIVE	08844 R2 / 87	165,000 127,200 292,200		292,200		F01	1	0.00 6,172.90 3,086.45
5	163.21 4 C4041	 .0000 AC	2	KAPELEWSKA, WIOLETA 40-41 BLOOMINGDALE DRIVE HILLSBOROUGH, NJ 40-41 BLOOMINGDALE DRIVE	08844 R2 / 87	165,000 137,700 302,700		302,700		F01	1	0.00 6,421.79 3,210.90
6	163.21 4 C4042	CONDO/MIDDLE .0000 AC	2	FERRO, JOAN 40-42 BLOOMINGDALE DRIVE HILLSBOROUGH, NJ 40-42 BLOOMINGDALE DRIVE	08844 R2 / 87	165,000 137,100 302,100		302,100		F01	1	0.00 6,407.70 3,203.85
7	163.21 4 C4043	CONDO .0000 AC	2	LI, WEI 40-43 BLOOMINGDALE DRIVE HILLSBOROUGH, NJ 40-43 BLOOMINGDALE DRIVE	08844 R2 / 87	165,000 130,100 295,100		295,100		F01	1	0.00 6,238.64 3,119.32
8	163.21 4 C4044	CONDO .0000 AC	2	WEISS, HOWARD J 40-44 BLOOMINGDALE DRIVE HILLSBOROUGH, NJ 40-44 BLOOMINGDALE DRIVE	08844 R2 / 87	165,000 142,200 307,200		307,200		F01	1	0.00 6,527.44 3,263.72
9	163.21 4 C4211	CONDO-END UNIT .0000 AC	2	CHIEPPA, MARC A., VIVIAN, L. 42-11 BLOOMINGDALE DRIVE HILLSBOROUGH, NJ 42-11 BLOOMINGDALE DRIVE	08844 R2 / 87	165,000 140,900 305,900		305,900		F01	1	0.00 6,494.57 3,247.29
10	163.21 4 C4212	CONDO MIDDLE .0000 AC	2	BIZARRO, AMY 42-12 BLOOMINGDALE DRIVE HILLSBOROUGH, NJ 42-12 BLOOMINGDALE DRIVE	08844 R2 / 87	165,000 120,500 285,500		285,500		F01	1	0.00 6,015.58 3,007.79
11	163.21 4 C4213	CONDO .0000 AC	2	YOSKOWITZ, RENEE 42-13 BLOOMINGDALE DRIVE HILLSBOROUGH, NJ 42-13 BLOOMINGDALE DRIVE	08844 R2 / 87	165,000 135,400 300,400		300,400		F01	1	0.00 6,367.78 3,183.89
12	163.21 4 C4214	CONDO=END UNIT .0000 AC	2	ONDIK, PETER A & JOANNE 42-14 BLOOMINGDALE DRIVE HILLSBOROUGH, NJ 42-14 BLOOMINGDALE DRIVE	08844 R2 / 87	165,000 124,700 289,700		289,700		F01	1	0.00 6,114.19 3,057.10
13	163.21 4 C4221	CONDO-END UNIT .0000 AC	2	SENEGO, SAFARALI GULAM & SAHAR, N 42-21 BLOOMINGDALE DRIVE HILLSBOROUGH, NJ 42-21 BLOOMINGDALE DRIVE	08844 R2 / 87	165,000 139,300 304,300		304,300		F01	1	0.00 6,457.00 3,228.50
14	163.21 4 C4222	CONDO .0000 AC	2	FRIEDMAN, BERNARD & SUSAN 4 C EDINBURGHDRIVE MONROE TOWNSHIP, NJ 42-22 BLOOMINGDALE DRIVE	08831 R2 / 87	165,000 119,800 284,800		284,800		F01	1	0.00 5,999.15 2,999.58
Page Totals						2,310,000 1,833,100	0	4,143,100				Block: 163.21 Lot: 4

1	2	3	4	5	6	7	8	9	10	11		
Line	Block No Lot No. Qualification Account #	Land Dimensions Building Description Additional Lots Acreage	Prop Class	Owner's Name Address City State Property Location	Billing Code Zip Code Zoning/Tax Map Pg	Value	Exemptions Code Amount	Net Taxable Value	Deductions Code No Owners	Special Tax Codes	Num Units	Deduction Amt 2021 Tax 2022 1st
						Land Improvemnt Total						
1	163.21 4 C4223	CONDO MIDDLE .0000 AC	2	KIECA, WALDEMAR & ANNA 42-23 BLOOMINGDALE DRIVE HILLSBOROUGH, NJ 42-23 BLOOMINGDALE DRIVE	08844 R2 / 87	165,000 126,100 291,100		291,100		F01	1	0.00 6,147.06 3,073.53
2	163.21 4 C4224	CONDO-END UNIT .0000 AC	2	GU & JIANG FAMILY TRUST 927 DELANO TER, UNIT 4 SUNNYVALE, CA 42-24 BLOOMINGDALE DRIVE	94085 R2 / 87	165,000 126,300 291,300		291,300		F01	1	0.00 6,154.11 3,077.06
3	163.21 4 C4231	CONDO-END UNIT .0000 AC	2	HARROLD, ROBERT S & ANNE J 42-31 BLOOMINGDALE DRIVE HILLSBOROUGH, NJ 42-31 BLOOMINGDALE DRIVE	08844 R2 / 87	165,000 130,600 295,600		295,600		F01	1	0.00 6,255.07 3,127.54
4	163.21 4 C4232	CONDO-MIDDLE .0000 AC	2	BISGEIER-LOPEZ, JESSICA 42-32 BLOOMINGDALE DRIVE HILLSBOROUGH, NJ 42-32 BLOOMINGDALE DRIVE	08844 R2 / 87	165,000 133,000 298,000		298,000		F01	1	0.00 6,309.08 3,154.54
5	163.21 4 C4233	CONDO-END UNIT .0000 AC	2	GUCCIARDI, BARBARA 42-33 BLOOMINGDALE DRIVE HILLSBOROUGH, NJ 42-33 BLOOMINGDALE DRIVE	08844 R2 / 87	165,000 120,500 285,500		285,500		F01	1	0.00 6,015.58 3,007.79
6	163.21 4 C4234	CONDO-END UNIT .0000 AC	2	YACKA, AUDRA 42-34 BLOOMINGDALE DRIVE HILLSBOROUGH, NJ 42-34 BLOOMINGDALE DRIVE	08844 R2 / 87	165,000 142,500 307,500		307,500		F01	1	0.00 6,534.49 3,267.25
7	163.21 4 C4241	CONDO END UNIT .0000 AC	2	OEY, CHRISTOPHER BOE-YAO 42-41 BLOOMINGDALE DRIVE HILLSBOROUGH, NJ 42-41 BLOOMINGDALE DRIVE	08844 R2 / 87	165,000 138,500 303,500		303,500		F01	1	0.00 6,438.22 3,219.11
8	163.21 4 C4242	CONDO MIDDLE .0000 AC	2	SARIANO, JENNIFER & WILLIAM 42-42 BLOOMINGDALE DRIVE HILLSBOROUGH, NJ 42-42 BLOOMINGDALE DRIVE	08844 R2 / 87	165,000 127,700 292,700		292,700		F01	1	0.00 6,184.63 3,092.32
9	163.21 4 C4243	CONDO UNIT .0000 AC	2	LEE, CINDY & BENJAMIN 9619 BRUNSWICK DRIVE BRENTWOOD, TX 42-43 BLOOMINGDALE DRIVE	37027 R2 / 87	165,000 133,200 298,200		298,200		F01	1	0.00 6,316.12 3,158.06
10	163.21 4 C4244	CONDO-END UNIT .0000 AC	2	PATEL, MINKESH 42-44 BLOOMINGDALE DRIVE HILLSBOROUGH, NJ 42-44 BLOOMINGDALE DRIVE	08844 R2 / 87	165,000 140,100 305,100		305,100		F01	1	0.00 6,478.14 3,239.07
11	163.21 4 C4411	CONDO-END UNIT .0000 AC	2	SISTA, AVINASH & SUSHMITA CHENNAPRA 44-11 BLOOMINGDALE DRIVE HILLSBOROUGH, NJ 44-11 BLOOMINGDALE DRIVE	08844 R2 / 87	165,000 133,600 298,600		298,600		F01	1	0.00 6,323.17 3,161.59
12	163.21 4 C4412	CONDO-END UNIT .0000 AC	2	MAKWANA, DHARMESH & SAGAR, VANITABE 44-12 BLOOMINGDALE DRIVE HILLSBOROUGH, NJ 44-12 BLOOMINGDALE DRIVE	08844 R2 / 87	165,000 120,500 285,500		285,500		F01	1	0.00 6,015.58 3,007.79
13	163.21 4 C4413	CONDO-END UNIT .0000 AC	2	PATEL, BRIJESHKUMAR 44-13 BLOOMINGDALE DRIVE HILLSBOROUGH, NJ 44-13 BLOOMINGDALE DRIVE	08844 R2 / 87	165,000 134,500 299,500		299,500		F01	1	0.00 6,344.30 3,172.15
14	163.21 4 C4414	CONDO-END UNIT .0000 AC	2	KIM, STANLEY & HELEN B 44-14 BLOOMINGDALE DRIVE HILLSBOROUGH, NJ 44-14 BLOOMINGDALE DRIVE	08844 R2 / 87	165,000 126,800 291,800		291,800		F01	1	0.00 6,165.85 3,082.93
Page Totals						2,310,000 1,833,900	0	4,143,900				Block: 163.21 Lot: 4

1	2	3	4	5	6	7	8	9	10	11		
Line	Block No Lot No. Qualification Account #	Land Dimensions Building Description Additional Lots Acreage	Prop Class	Owner's Name Address City State Property Location	Billing Code Zip Code Zoning/Tax Map Pg	Value	Exemptions Code Amount	Net Taxable Value	Deductions Code No Owners	Special Tax Codes	Num Units	Deduction Amt 2021 Tax 2022 1st
						Land Improvemnt Total						
1	163.21 4 C4421	CONDO-END UNIT .0000 AC	2	CARDEN, JULIA E 44-21 BLOOMINGDALE DRIVE HILLSBOROUGH, NJ 44-21 BLOOMINGDALE DRIVE	08844 R2 / 87	165,000 132,200 297,200		297,200		F01	1	0.00 6,290.30 3,145.15
2	163.21 4 C4422	.0000 AC	2	SOZIO, R & C ; SOZIO, S J 44-22 BLOOMINGDALE DRIVE HILLSBOROUGH, NJ 44-22 BLOOMINGDALE DRIVE	08844 R2 / 87	165,000 133,300 298,300		298,300		F01	1	0.00 6,316.12 3,158.06
3	163.21 4 C4423	CONDO UNIT .0000 AC	2	HO, MELANIE 44-23 BLOOMINGDALE DRIVE HILLSBOROUGH, NJ 44-23 BLOOMINGDALE DRIVE	08844 R2 / 87	165,000 133,200 298,200		298,200		F01	1	0.00 6,316.12 3,158.06
4	163.21 4 C4424	.0000 AC	2	GRACIA, MICHELE 44-24 BLOOMINGDALE DRIVE HILLSBOROUGH, NJ 44-24 BLOOMINGDALE DRIVE	08844 R2 / 87	165,000 140,100 305,100		305,100		F01	1	0.00 6,475.78 3,237.89
5	163.21 4 C4431	CONDO UNIT .0000 AC	2	CONTIN, ERICA V & CARDOZO, PAULA A 44-31 BLOOMINGDALE DRIVE HILLSBOROUGH, NJ 44-31 BLOOMINGDALE DRIVE	08844 R2 / 87	165,000 130,700 295,700		295,700		F01	1	0.00 6,255.07 3,127.54
6	163.21 4 C4432	CONDO UNIT .0000 AC	2	LY, TRUNG & HOANG-ANH THI NGUYEN 316 ROLLING KNOLLS WAY BRIDGEWATER, NJ 44-32 BLOOMINGDALE DRIVE	08807 R2 / 87	165,000 133,200 298,200		298,200		F01	1	0.00 6,316.12 3,158.06
7	163.21 4 C4433	CONDO-MIDDLE .0000 AC	2	HANIF, ASIF S 44-33 BLOOMINGDALE DRIVE HILLSBOROUGH, NJ 44-33 BLOOMINGDALE DRIVE	08844 R2 / 87	165,000 121,900 286,900		286,900		F01	1	0.00 6,048.45 3,024.23
8	163.21 4 C4434	CONDO-END UNIT .0000 AC	2	PULMANO, CONLEI 44-34 BLOOMINGDALE DRIVE HILLSBOROUGH, NJ 44-34 BLOOMINGDALE DRIVE	08844 R2 / 87	165,000 136,400 301,400		301,400		F01	1	0.00 6,388.91 3,194.46
9	163.21 4 C4441	CONDO END UNIT .0000 AC	2	BOETTCHER, ROSANNE 44-41 BLOOMINGDALE DRIVE HILLSBOROUGH, NJ 44-41 BLOOMINGDALE DRIVE	08844 R2 / 87	165,000 141,600 306,600		306,600		F01	1	0.00 6,513.35 3,256.68
10	163.21 4 C4442	CONDO - MIDDLE .0000 AC	2	LA PERUTA, RICHARD JR & MARY A 44-42 BLOOMINGDALE DRIVE HILLSBOROUGH, NJ 44-42 BLOOMINGDALE DRIVE	08844 R2 / 87	165,000 124,600 289,600		289,600		F01	1	0.00 6,111.85 3,055.93
11	163.21 4 C4443	CONDO-END UNIT .0000 AC	2	KAUR, HARPRITY & SINGH RICKY 44-43 BLOOMINGDALE DRIVE HILLSBOROUGH, NJ 44-43 BLOOMINGDALE DRIVE	08844 R2 / 87	165,000 134,700 299,700		299,700		F01	1	0.00 6,348.99 3,174.50
12	163.21 4 C4444	CONDO-END .0000 AC	2	SAHU, SAMIR & BOSE, DEBJANI 44-44 BLOOMINGDALE DRIVE HILLSBOROUGH, NJ 44-44 BLOOMINGDALE DRIVE	08844 R2 / 87	165,000 129,900 294,900		294,900		F01	1	0.00 6,236.29 3,118.15
13	163.21 4 C4611	CONDO UNIT .0000 AC	2	HOUSTEN, CHERYL 46-11 BLOOMINGDALE DRIVE HILLSBOROUGH, NJ 46-11 BLOOMINGDALE DRIVE	08844 R2 / 87	165,000 138,500 303,500		303,500		F01	1	0.00 6,438.22 3,219.11
14	163.21 4 C4612	.0000 AC	2	ADIMULAM, GOVINDAIAH & ARATIPAMULA 46-12 BLOOMINGDALE DRIVE HILLSBOROUGH, NJ 46-12 BLOOMINGDALE DRIVE	08844 R2 / 87	165,000 131,100 296,100		296,100		F01	1	0.00 6,264.46 3,132.23
Page Totals						2,310,000 1,861,400	0	4,171,400				Block: 163.21 Lot: 4

1	2	3	4	5	6	7	8	9	10	11		
Line	Block No Lot No. Qualification Account #	Land Dimensions Building Description Additional Lots Acreage	Prop Class	Owner's Name Address City State Property Location	Billing Code Zip Code Zoning/Tax Map Pg	Value	Exemptions Code Amount	Net Taxable Value	Deductions Code No Owners	Special Tax Codes	Num Units	Deduction Amt 2021 Tax 2022 1st
						Land Improvemnt Total						
1	163.21 4 C4613	CONDO UNIT .0000 AC	2	KAMMARA, PHANIDHAR K & SREEDEVI 46-13 BLOOMINGDALE DRIVE HILLSBOROUGH, NJ 46-13 BLOOMINGDALE DRIVE	08844 R2 / 87	165,000 131,400 296,400		296,400		F01	1	0.00 6,271.51 3,135.76
2	163.21 4 C4614	CONDO UNIT .0000 AC	2	KAHLE, ROBERT L 46-14 BLOOMINGDALE DRIVE HILLSBOROUGH, NJ 46-14 BLOOMINGDALE DRIVE	08844 R2 / 87	165,000 127,600 292,600		292,600		F01	1	0.00 6,182.29 3,091.15
3	163.21 4 C4621	CONDO END UNIT .0000 AC	2	FONSECA, CLAUDIA A 46-21 BLOOMINGDALE DRIVE HILLSBOROUGH, NJ 46-21 BLOOMINGDALE DRIVE	08844 R2 / 87	165,000 129,300 294,300		294,300		F01	1	0.00 6,222.20 3,111.10
4	163.21 4 C4622	MIDDLE UNIT .0000 AC	2	GRAY, CHRIS & HINTON CAMERYN 46-22 BLOOMINGDALE DRIVE HILLSBOROUGH, NJ 46-22 BLOOMINGDALE DRIVE	08844 R2 / 87	165,000 131,000 296,000		296,000		F01	1	0.00 6,262.12 3,131.06
5	163.21 4 C4623	CONDO UNIT .0000 AC	2	SIEGEL, JUDITH 46-23 BLOOMINGDALE DRIVE HILLSBOROUGH, NJ 46-23 BLOOMINGDALE DRIVE	08844 R2 / 87	165,000 131,400 296,400		296,400		F01	1	0.00 6,273.86 3,136.93
6	163.21 4 C4624	CONDO END UNIT .0000 AC	2	JOY, JERIN JOY O & PETER, NEETHU 46-24 BLOOMINGDALE DRIVE HILLSBOROUGH, NJ 46-24 BLOOMINGDALE DRIVE	08844 R2 / 87	165,000 136,800 301,800		301,800		F01	1	0.00 6,398.31 3,199.16
7	163.21 4 C4631	CONDO END UNIT .0000 AC	2	LI, YANYAN & LEE, MARJORIE 46-31 BLOOMINGDALE DRIVE HILLSBOROUGH, NJ 46-31 BLOOMINGDALE DRIVE	08844 R2 / 87	165,000 136,800 301,800		301,800		F01	1	0.00 6,398.31 3,199.16
8	163.21 4 C4632	CONDO UNIT .0000 AC	2	LOPEZ-MORADEL, ROSSELL O 46-32 BLOOMINGDALE DRIVE HILLSBOROUGH, NJ 46-32 BLOOMINGDALE DRIVE	08844 R2 / 87	165,000 139,400 304,400		304,400		F01	1	0.00 6,464.05 3,232.03
9	163.21 4 C4633	CONDO UNIT .0000 AC	2	BYRNES, SEAN P 46-33 BLOOMINGDALE DRIVE HILLSBOROUGH, NJ 46-33 BLOOMINGDALE DRIVE	08844 R2 / 87	165,000 133,300 298,300		298,300		F01	1	0.00 6,316.12 3,158.06
10	163.21 4 C4634	CONDO UNIT .0000 AC	2	JONES, RICHARD D & LESLIE M 46-34 BLOOMINGDALE DRIVE HILLSBOROUGH, NJ 46-34 BLOOMINGDALE DRIVE	08844 R2 / 87	165,000 132,900 297,900		297,900		F01	1	0.00 6,306.73 3,153.37
11	163.21 4 C4641	CONDO END UNIT .0000 AC	2	CONIGLIO, MICHAEL A III & KOPIA, K 46-41 BLOOMINGDALE DRIVE HILLSBOROUGH, NJ 46-41 BLOOMINGDALE DRIVE	08844 R2 / 87	165,000 132,500 297,500		297,500		F01	1	0.00 6,297.34 3,148.67
12	163.21 4 C4642	CONDO UNIT .0000 AC	2	MENDAPARA, DILIPKUMAR & MANISHA 46-42 BLOOMINGDALE DRIVE HILLSBOROUGH, NJ 46-42 BLOOMINGDALE DRIVE	08844 R2 / 87	165,000 128,600 293,600		293,600		F01	1	0.00 6,205.77 3,102.89
13	163.21 4 C4643	CONDO UNIT .0000 AC	2	PATEL, RIMA N 46-43 BLOOMINGDALE DR HILLSBOROUGH, NJ 46-43 BLOOMINGDALE DRIVE	08844 R2 / 87	165,000 122,900 287,900		287,900		F01	1	0.00 6,219.86 3,109.93
14	163.21 4 C4644	CONDO UNIT .0000 AC	2	DONOHUE, ANTHONY P 46-44 BLOOMINGDALE DRIVE HILLSBOROUGH, NJ 46-44 BLOOMINGDALE DRIVE	08844 R2 / 87	165,000 138,500 303,500		303,500		F01	1	0.00 6,438.22 3,219.11
Page Totals						2,310,000 1,852,400	0	4,162,400				Block: 163.21 Lot: 4

1	2	3	4	5	6	7	8	9	10	11		
Line	Block No Lot No. Qualification Account #	Land Dimensions Building Description Additional Lots Acreage	Prop Class	Owner's Name Address City State Property Location	Billing Code Zip Code Zoning/Tax Map Pg	Value	Exemptions Code Amount	Net Taxable Value	Deductions Code No Owners	Special Tax Codes	Num Units	Deduction Amt 2021 Tax 2022 1st
						Land Improvemnt Total						
1	163.21 4 C4811	CONDO UNIT .0000 AC	2	WOMACK, RODERICK 48-11 BLOOMINGDALE DRIVE HILLSBOROUGH, NJ 48-11 BLOOMINGDALE DRIVE	08844 R2 / 87	165,000 139,200 304,200		304,200		F01	1	0.00 6,454.66 3,227.33
2	163.21 4 C4812	CONDO UNIT .0000 AC	2	VINAY, SUJA V 48-12 BLOOMINGDALE DRIVE HILLSBOROUGH, NJ 48-12 BLOOMINGDALE DRIVE	08844 R2 / 87	165,000 134,000 299,000		299,000		F01	1	0.00 6,332.56 3,166.28
3	163.21 4 C4813	CONDO UNIT .0000 AC	2	KRONBERG, JESSICA P & CORREA, JAYSEN 48-13 BLOOMINGDALE DRIVE HILLSBOROUGH, NJ 48-13 BLOOMINGDALE DRIVE	08844 R2 / 87	165,000 121,200 286,200		286,200		F01	1	0.00 6,032.02 3,016.01
4	163.21 4 C4814	.0000 AC	2	ARANETA, MATT & EMILY 48-14 BLOOMINGDALE DRIVE HILLSBOROUGH, NJ 48-14 BLOOMINGDALE DRIVE	08844 R2 / 87	165,000 140,700 305,700		305,700		F01	1	0.00 6,489.87 3,244.94
5	163.21 4 C4821	CONDO UNIT .0000 AC	15F	HUGGINS, CHARLES S & DORIS J 48-21 BLOOMINGDALE DRIVE HILLSBOROUGH, NJ 48-21 BLOOMINGDALE DRIVE	08844 R2 / 87	165,000 138,300 303,300		*Exempt*		F01	1	0.00 0.00 0.00
6	163.21 4 C4822	CONDO UNIT .0000 AC	2	CHERUKURI, NARESH & GORANTLA, PAVANI 48-22 BLOOMINGDALE DRIVE HILLSBOROUGH, NJ 48-22 BLOOMINGDALE DRIVE	08844 R2 / 87	165,000 133,100 298,100		298,100		F01	1	0.00 6,313.78 3,156.89
7	163.21 4 C4823	CONDO UNIT .0000 AC	2	MAROTTO, JACQUELINE 48-23 BLOOMINGDALE DRIVE HILLSBOROUGH, NJ 48-23 BLOOMINGDALE DRIVE	08844 R2 / 87	165,000 127,300 292,300		292,300		F01	1	0.00 6,175.24 3,087.62
8	163.21 4 C4824	MODEL A .0000 AC	2	CHANSKY, MICHAEL 48-24 BLOOMINGDALE DRIVE HILLSBOROUGH, NJ 48-24 BLOOMINGDALE DRIVE	08844 R2 / 87	165,000 141,100 306,100		306,100		F01	1	0.00 6,466.39 3,233.20
9	163.21 4 C4831	CONDO UNIT .0000 AC	2	JOHN, RAJKUMAR N & MARY ALDIA K 48-31 BLOOMINGDALE DRIVE HILLSBOROUGH, NJ 48-31 BLOOMINGDALE DRIVE	08844 R2 / 87	165,000 127,600 292,600		292,600		F01	1	0.00 6,182.29 3,091.15
10	163.21 4 C4832	CONDO UNIT .0000 AC	2	GEISSLER, KERRY L 48-32 BLOOMINGDALE DRIVE HILLSBOROUGH, NJ 48-32 BLOOMINGDALE DRIVE	08844 R2 / 87	165,000 133,200 298,200		298,200		F01	1	0.00 6,313.78 3,156.89
11	163.21 4 C4833	.0000 AC	2	VASANTHAPURAM, G & MUTHARAJA, V 48-33 BLOOMINGDALE DR #3 HILLSBOROUGH, NJ 48-33 BLOOMINGDALE DRIVE	08844 R2 / 87	165,000 128,100 293,100		293,100		F01	1	0.00 6,194.02 3,097.01
12	163.21 4 C4834	CONDO UNIT .0000 AC	2	MAJMUDAR, GITA & KRUPAL 48-34 BLOOMINGDALE DRIVE HILLSBOROUGH, NJ 48-34 BLOOMINGDALE DRIVE	08844 R2 / 87	165,000 146,800 311,800		311,800		F01	1	0.00 6,633.11 3,316.56
13	163.21 4 C4841	CONDO UNIT .0000 AC	2	BABBIO, BRENDA 48-41 BLOOMINGDALE DRIVE HILLSBOROUGH, NJ 48-41 BLOOMINGDALE DRIVE	08844 R2 / 87	165,000 146,900 311,900		311,900		F01	1	0.00 6,637.80 3,318.90
14	163.21 4 C4842	CONDO UNIT .0000 AC	2	FOLEY, EDWIN & TERESA 48-42 BLOOMINGDALE DRIVE HILLSBOROUGH, NJ 48-42 BLOOMINGDALE DRIVE	08844 R2 / 87	165,000 129,000 294,000		294,000		F01	1	0.00 6,219.86 3,109.93
Page Totals						2,145,000 1,748,200	0	3,893,200				Block: 163.21 Lot: 4

1	2	3	4	5	6	7	8	9	10	11		
Line	Block No Lot No. Qualification Account #	Land Dimensions Building Description Additional Lots Acreage	Prop Class	Owner's Name Address City State Property Location	Billing Code Zip Code Zoning/Tax Map Pg	Value	Exemptions Code Amount	Net Taxable Value	Deductions Code No Owners	Special Tax Codes	Num Units	Deduction Amt 2021 Tax 2022 1st
						Land Improvemnt Total						
1	163.21 4 C4843	CONDO UNIT .0000 AC	2	MC NAMARA, ELLEN & MILLER, STEVEN 48-43 BLOOMINGDALE DR HILLSBOROUGH, NJ 48-43 BLOOMINGDALE DRIVE	08844 R2 / 87	165,000 138,900 303,900		303,900		F01	1	0.00 6,447.61 3,223.81
2	163.21 4 C4844	CONDO UNIT .0000 AC	2	SAVCI, SULEYMAN & SVITLANA F 48-44 BLOOMINGDALE DRIVE HILLSBOROUGH, NJ 48-44 BLOOMINGDALE DRIVE	08844 R2 / 87	165,000 137,400 302,400		302,400		F01	1	0.00 6,412.39 3,206.20
3	163.21 4 P0001	8.6963 COMMON ELEMENTS COMMON ELEMENTS 8.6963 AC	15F	GLEN HILLS INC 90 WOODBRIDGE CENTER DRIV WOODBRIDGE, NJ BLOOMINGDALE DRIVE	07095 R2 / 87	0 0 0		*Exempt*		F01	1	0.00 0.00 0.00
4	163.21 5 C2411	A UNIT .0000 AC	2	CRUZ, ANGELO 24 BLOOMINGDALE DR 1A HILLSBOROUGH, NJ 24 BLOOMINGDALE DRIVE 1A	08844 R2 / 87	165,000 127,700 292,700		292,700		F01	1	0.00 6,102.46 3,051.23
5	163.21 5 C2412	B UNIT .0000 AC	2	CUARESMA, SHIRLEY C 24 BLOOMINGDALE DRIVE 1B HILLSBOROUGH, NJ 24 BLOOMINGDALE DRIVE 1B	08844 R2 / 87	165,000 125,500 290,500		290,500		F01	1	0.00 6,132.98 3,066.49
6	163.21 5 C2413	C UNIT .0000 AC	2	PEDERSEN, BRIANNA & ERIC 24 BLOOMINGDALE DR 1C HILLSBOROUGH, NJ 24 BLOOMINGDALE DRIVE 1C	1175 07050 R2 / 87	165,000 118,300 283,300		283,300		F01	1	0.00 5,963.92 2,981.96
7	163.21 5 C2414	D UNIT .0000 AC	2	HOWE, SEAN W 24 BLOOMINGDALE DR #1D HILLSBOROUGH, NJ 24 BLOOMINGDALE DRIVE 1D	08844 R2 / 87	165,000 130,400 295,400		295,400		F01	1	0.00 6,250.38 3,125.19
8	163.21 5 C2421	A UNIT .0000 AC	2	WRONSKI, PIOTR & WILLIAMS, EMILY 24 BLOOMINGDALE DRIVE 2A HILLSBOROUGH, NJ 24 BLOOMINGDALE DRIVE 2A	08844 R2 / 87	165,000 132,900 297,900		297,900		F01	1	0.00 6,306.73 3,153.37
9	163.21 5 C2422	B UNIT .0000 AC	2	PANJA, SUKANTA & ROY, POULAMI 24 BLOOMINGDALE, UNIT 2B HILLSBOROUGH, NJ 24 BLOOMINGDALE DRIVE 2B	08844 R2 / 87	165,000 115,100 280,100		280,100		F01	1	0.00 5,888.78 2,944.39
10	163.21 5 C2423	C UNIT .0000 AC	2	JOSEPH, JAYAN MATTHEW 24 BLOOMINGDALE DRIVE 2C HILLSBOROUGH, NJ 24 BLOOMINGDALE DRIVE 2C	08844 R2 / 87	165,000 125,000 290,000		290,000		F01	1	0.00 6,121.24 3,060.62
11	163.21 5 C2424	D UNIT .0000 AC	2	ROSENBACH, WILLIAM 24 BLOOMINGDALE DRIVE 2D HILLSBOROUGH, NJ 24 BLOOMINGDALE DRIVE 2D	08844 R2 / 87	165,000 132,300 297,300		297,300		F01	1	0.00 6,292.64 3,146.32
12	163.21 5 C2431	A UNIT .0000 AC	2	NALLA, SRINIVASA & MADABATHULA, B 24 BLOOMINGDALE DR U3A HILLSBOROUGH, NJ 24 BLOOMINGDALE DRIVE 3A	08844 R2 / 87	165,000 129,500 294,500		294,500		F01	1	0.00 6,226.90 3,113.45
13	163.21 5 C2432	B UNIT .0000 AC	2	FODERA, CHRISTINE 24 BLOOMINGDALE DRIVE 3B HILLSBOROUGH, NJ 24 BLOOMINGDALE DRIVE 3B	08844 R2 / 87	165,000 123,300 288,300		288,300		F01	1	0.00 6,083.67 3,041.84
14	163.21 5 C2433	C UNIT .0000 AC	2	SENA, SALVATORE M 24 BLOOMINGDALE DRIVE 3C HILLSBOROUGH, NJ 24 BLOOMINGDALE DRIVE 3C	08844 R2 / 87	165,000 122,900 287,900		287,900		F01	1	0.00 6,071.93 3,035.97
Page Totals						2,145,000 1,659,200	0	3,804,200				Block: 163.21 Lot: 5

1	2	3	4	5	6	7	8	9	10	11		
Line	Block No Lot No. Qualification Account #	Land Dimensions Building Description Additional Lots Acreage	Prop Class	Owner's Name Address City State Property Location	Billing Code Zip Code Zoning/Tax Map Pg	Value	Exemptions Code Amount	Net Taxable Value	Deductions Code No Owners	Special Tax Codes	Num Units	Deduction Amt 2021 Tax 2022 1st
						Land Improvemnt Total						
1	163.21 5 C2434	D UNIT .0000 AC	2	BISHOP, NORMAN & CELESTE S 24 BLOOMINGDALE DRIVE 3D HILLSBOROUGH, NJ 24 BLOOMINGDALE DRIVE 3D	08844 R2 / 87	165,000 134,000 299,000		299,000		F01	1	0.00 6,332.56 3,166.28
2	163.21 5 C2441	A UNIT .0000 AC	2	GHOSH, SAURAV & DEVASHREE 24 BLOOMINGDALE DRIVE 4A HILLSBOROUGH, NJ 24 BLOOMINGDALE DRIVE 4A	08844 R2 / 87	165,000 136,800 301,800		301,800		F01	1	0.00 6,400.65 3,200.33
3	163.21 5 C2442	B UNIT .0000 AC	2	GREEN, WILLIAM & MURL 24 BLOOMINGDALE DRIVE 4B HILLSBOROUGH, NJ 24 BLOOMINGDALE DRIVE 4B	08844 R2 / 87	165,000 125,500 290,500		290,500	V1 2	F01	1	250.00 5,882.98 2,941.49
4	163.21 5 C2443	C UNIT .0000 AC	2	HARIHARAN, REGHUPATHI & MAHESH S 24 BLOOMINGDALE DRIVE 4C HILLSBOROUGH, NJ 24 BLOOMINGDALE DRIVE 4C	08844 R2 / 87	165,000 125,200 290,200		290,200		F01	1	0.00 6,125.94 3,062.97
5	163.21 5 C2444	D UNIT .0000 AC	2	SUAREZ, JENNIFER 24 BLOOMINGDALE DR 4D HILLSBOROUGH, NJ 24 BLOOMINGDALE DRIVE 4D	08844 R2 / 87	165,000 129,500 294,500		294,500		F01	1	0.00 6,226.90 3,113.45
6	163.21 5 C2611	A UNIT .0000 AC	2	TSODIKOV, YEVGENY & ADELYA 26 BLOOMINGDALE DRIVE 1A HILLSBOROUGH, NJ 26 BLOOMINGDALE DRIVE 1A	08844 R2 / 87	165,000 128,700 293,700		293,700		F01	1	0.00 6,208.11 3,104.06
7	163.21 5 C2612	B UNIT .0000 AC	2	FREEMAN, JAMES M 26-1B BLOOMINGDALE DRIVE HILLSBOROUGH, NJ 26 BLOOMINGDALE DRIVE 1B	08844 R2 / 87	165,000 128,600 293,600		293,600		F01	1	0.00 6,208.11 3,104.06
8	163.21 5 C2613	C UNIT .0000 AC	2	RODRIGUES, PAUL A 26 BLOOMINGDALE DRIVE 1C HILLSBOROUGH, NJ 26 BLOOMINGDALE DRIVE 1C	08844 R2 / 87	165,000 122,700 287,700		287,700		F01	1	0.00 6,067.23 3,033.62
9	163.21 5 C2614	D UNIT .0000 AC	2	COAKLEY, COLIN J & JOYCE M 26 BLOOMINGDALE DRIVE 1D HILLSBOROUGH, NJ 26 BLOOMINGDALE DRIVE 1D	08844 R2 / 87	165,000 124,200 289,200		289,200		F01	1	0.00 6,102.46 3,051.23
10	163.21 5 C2621	A UNIT .0000 AC	2	DI CHIARA, FRANK III & JENNIFER E 26 BLOOMINGDALE DRIVE 2A HILLSBOROUGH, NJ 26 BLOOMINGDALE DRIVE 2A	08844 R2 / 87	165,000 124,500 289,500		289,500		F01	1	0.00 6,109.50 3,054.75
11	163.21 5 C2622	B UNIT .0000 AC	2	DE SIMONE, JAMES 26 BLOOMINGDALE DRIVE 2B HILLSBOROUGH, NJ 26 BLOOMINGDALE DRIVE 2B	08844 R2 / 87	165,000 122,000 287,000		287,000		F01	1	0.00 6,050.80 3,025.40
12	163.21 5 C2623	C UNIT .0000 AC	2	DEVOS, LAUREN 26 BLOOMINGDALE DRIVE 2C HILLSBOROUGH, NJ 26 BLOOMINGDALE DRIVE 2C	08844 R2 / 87	165,000 113,100 278,100		278,100		F01	1	0.00 5,839.48 2,919.74
13	163.21 5 C2624	D UNIT .0000 AC	2	JAUCIAN, JUSTIN & SUNSHINE 26 BLOOMINGDALE DRIVE 2D HILLSBOROUGH, NJ 26 BLOOMINGDALE DRIVE 2D	08844 R2 / 87	165,000 122,500 287,500		287,500		F01	1	0.00 6,062.54 3,031.27
14	163.21 5 C2631	A UNIT .0000 AC	2	WESTERIK, JAN O & WENDIE G 26 BLOOMINGDALE DRIVE 3A HILLSBOROUGH, NJ 26 BLOOMINGDALE DRIVE 3A	08844 R2 / 87	165,000 126,100 291,100		291,100		F01	1	0.00 6,147.06 3,073.53
Page Totals		V1 250				2,310,000 1,763,400	0	4,073,400				Block: 163.21 Lot: 5

1	2	3	4	5	6	7	8	9	10	11		
Line	Block No Lot No. Qualification Account #	Land Dimensions Building Description Additional Lots Acreage	Prop Class	Owner's Name Address City State Property Location	Billing Code Zip Code Zoning/Tax Map Pg	Value	Exemptions Code Amount	Net Taxable Value	Deductions Code No Owners	Special Tax Codes	Num Units	Deduction Amt 2021 Tax 2022 1st
						Land Improvemnt Total						
1	163.21 5 C2632	B UNIT .0000 AC	2	TANNENBAUM, ALEX 26 BLOOMINGDALE DR #3B HILLSBOROUGH, NJ 26 BLOOMINGDALE DRIVE 3B	08844 R2 / 87	165,000 126,800 291,800		291,800		F01	1	0.00 6,184.63 3,092.32
2	163.21 5 C2633	C UNIT .0000 AC	2	PIRONE, STEVEN J 26 BLOOMINGDALE DRIVE 3C HILLSBOROUGH, NJ 26 BLOOMINGDALE DRIVE 3C	08844 R2 / 87	165,000 131,300 296,300		296,300		F01	1	0.00 6,269.16 3,134.58
3	163.21 5 C2634	D UNIT .0000 AC	2	ONEILL, ANNETTE 26 BLOOMINGDALE DRIVE 3D HILLSBOROUGH, NJ 26 BLOOMINGDALE DRIVE 3D	08844 R2 / 87	165,000 139,100 304,100		304,100		F01	1	0.00 6,452.30 3,226.15
4	163.21 5 C2641	A UNIT .0000 AC	2	ENGEL, MICHAEL 26 BLOOMINGDALE DRIVE 4A HILLSBOROUGH, NJ 26 BLOOMINGDALE DRIVE 4A	08844 R2 / 87	165,000 129,500 294,500		294,500		F01	1	0.00 6,226.90 3,113.45
5	163.21 5 C2642	B UNIT .0000 AC	2	DAVIS, SLADJANA 26 BLOOMINGDALE DRIVE 4B HILLSBOROUGH, NJ 26 BLOOMINGDALE DRIVE 4B	08844 R2 / 87	165,000 125,500 290,500		290,500		F01	1	0.00 6,132.98 3,066.49
6	163.21 5 C2643	C UNIT .0000 AC	2	SHAH, PALAK K 26 BLOOMINGDALE DRIVE 4C HILLSBOROUGH, NJ 26 BLOOMINGDALE DRIVE 4C	08844 R2 / 87	165,000 125,600 290,600		290,600		F01	1	0.00 6,135.33 3,067.67
7	163.21 5 C2644	D UNIT .0000 AC	2	BARRON, PETER 26 BLOOMINGDALE DRIVE 4D HILLSBOROUGH, NJ 26 BLOOMINGDALE DRIVE 4D	08844 R2 / 87	165,000 126,900 291,900		291,900		F01	1	0.00 6,165.85 3,082.93
8	163.21 5 C5111	A UNIT .0000 AC	2	MARTIN, SEAN H 51 TAURUS DRIVE 1A HILLSBOROUGH, NJ 51 TAURUS DRIVE 1A	08844 R2 / 87	165,000 129,700 294,700		294,700		F01	1	0.00 6,231.59 3,115.80
9	163.21 5 C5112	B UNIT .0000 AC	2	DUL, BARBARA 51 TAURUS DRIVE 1B HILLSBOROUGH, NJ 51 TAURUS DRIVE 1B	08844 R2 / 87	165,000 115,900 280,900		280,900		F01	1	0.00 5,907.57 2,953.79
10	163.21 5 C5113	C UNIT .0000 AC	2	DRUMMER, JACQUELINE 51 TAURUS DRIVE 1C HILLSBOROUGH, NJ 51 TAURUS DRIVE 1C	08844 R2 / 87	165,000 114,000 279,000		279,000		F01	1	0.00 5,862.96 2,931.48
11	163.21 5 C5114	D UNIT .0000 AC	2	PULATOV, YUSUF Z 89 NEW AMWELL RD HILLSBOROUGH, NJ 51 TAURUS DRIVE 1D	08844 R2 / 87	165,000 89,800 254,800		254,800		F01	1	0.00 5,954.53 2,977.27
12	163.21 5 C5121	A UNIT .0000 AC	2	YE, HANXIAN & HAN, JING 51 TAURUS DR, UNIT 2A HILLSBOROUGH, NJ 51 TAURUS DRIVE 2A	08844 R2 / 87	165,000 129,600 294,600		294,600		F01	1	0.00 6,229.25 3,114.63
13	163.21 5 C5122	B UNIT .0000 AC	2	MATTHIAS, DANIEL L & DONNA A 51 TAURUS DRIVE 2B HILLSBOROUGH, NJ 51 TAURUS DRIVE 2B	08844 R2 / 87	165,000 116,600 281,600		281,600		F01	1	0.00 5,924.01 2,962.01
14	163.21 5 C5123	C UNIT .0000 AC	2	TREHAN, AMAN & SONIA 5 RUNYON STREET HILLSBOROUGH, NJ 51 TAURUS DRIVE 2C	08844 R2 / 87	165,000 116,600 281,600		281,600		F01	1	0.00 5,924.01 2,962.01
Page Totals						2,310,000 1,716,900	0	4,026,900				Block: 163.21 Lot: 5

1	2	3	4	5	6	7	8	9	10	11		
Line	Block No Lot No. Qualification Account #	Land Dimensions Building Description Additional Lots Acreage	Prop Class	Owner's Name Address City State Property Location	Billing Code Zip Code Zoning/Tax Map Pg	Value	Exemptions Code Amount	Net Taxable Value	Deductions Code No Owners	Special Tax Codes	Num Units	Deduction Amt 2021 Tax 2022 1st
						Land Improvemnt Total						
1	163.21 5 C5124	D UNIT .0000 AC	2	CHARETTE, DEBORAH J 51 TAURUS DRIVE 2D HILLSBOROUGH, NJ 51 TAURUS DRIVE 2D	08844 R2 / 87	165,000 119,400 284,400		284,400		F01	1	0.00 5,989.75 2,994.88
2	163.21 5 C5131	A UNIT .0000 AC	2	MARKHAM, JOSEPH G 51 TAURUS DRIVE 3A HILLSBOROUGH, NJ 51 TAURUS DRIVE 3A	08844 R2 / 87	165,000 117,900 282,900		282,900		F01	1	0.00 5,954.53 2,977.27
3	163.21 5 C5132	B UNIT .0000 AC	2	FAWCETT, CHRISTOPHER & JAMIE 51 TAURUS DRIVE 3B HILLSBOROUGH, NJ 51 TAURUS DRIVE 3B	08844 R2 / 87	165,000 116,600 281,600		281,600		F01	1	0.00 5,924.01 2,962.01
4	163.21 5 C5133	C UNIT .0000 AC	2	DOUGLASS, JEFFERY H 51 TAURUS DRIVE 3C HILLSBOROUGH, NJ 51 TAURUS DRIVE 3C	08844 R2 / 87	165,000 119,600 284,600		284,600		F01	1	0.00 5,994.45 2,997.23
5	163.21 5 C5134	D UNIT .0000 AC	2	THODEN, RICHARD & VICKI L 51 TAURUS DRIVE 3D HILLSBOROUGH, NJ 51 TAURUS DRIVE 3D	08844 R2 / 87	165,000 126,600 291,600		291,600		F01	1	0.00 6,158.81 3,079.41
6	163.21 5 C5141	A UNIT .0000 AC	2	LARSEN, ROBERT J 51 TAURUS DRIVE 4A HILLSBOROUGH, NJ 51 TAURUS DRIVE 4A	08844 R2 / 87	165,000 118,300 283,300		283,300		F01	1	0.00 5,963.92 2,981.96
7	163.21 5 C5142	B UNIT .0000 AC	2	BENDER, CHRISTOPHER & GAIL 23359 HORSE ISLAND ROAD LEWES, DE 51 TAURUS DRIVE 4B	19958 R2 / 87	165,000 110,100 275,100		275,100		F01	1	0.00 5,769.04 2,884.52
8	163.21 5 C5143	C UNIT .0000 AC	2	HAGAN, LYNNE 51 TAURUS DRIVE 4C HILLSBOROUGH, NJ 51 TAURUS DRIVE 4C	08844 R2 / 87	165,000 108,800 273,800		273,800		F01	1	0.00 5,738.51 2,869.26
9	163.21 5 C5144	D UNIT .0000 AC	2	MARSICO J. PAUL & CORAN 51 TAURUS DRIVE 4D HILLSBOROUGH, NJ 51 TAURUS DRIVE 4D	08844 R2 / 87	165,000 122,000 287,000		287,000		F01	1	0.00 6,050.80 3,025.40
10	163.21 5 C5311	A UNIT .0000 AC	2	PEPITONE, THOMAS 53 TAURUS DRIVE 1A HILLSBOROUGH, NJ 53 TAURUS DRIVE 1A	08844 R2 / 87	165,000 114,900 279,900		279,900		F01	1	0.00 6,102.46 3,051.23
11	163.21 5 C5312	B UNIT .0000 AC	2	MARTZ, DAVID & LYNNE 1163 INDIANA AVENUE CAPE MAY, NJ 53 TAURUS DRIVE 1B	08207 R2 / 87	165,000 125,500 290,500		290,500		F01	1	0.00 6,132.98 3,066.49
12	163.21 5 C5313	C UNIT .0000 AC	2	ABBASI, ABIDA S & ABBASI, SAAD 32 PEMBROKE TERRACE HILLSBOROUGH, NJ 53 TAURUS DRIVE 1C	08844 R2 / 87	165,000 125,500 290,500		290,500		F01	1	0.00 6,132.98 3,066.49
13	163.21 5 C5314	D UNIT .0000 AC	2	SIKORSKY, THOMAS W 53 TAURUS DRIVE 1D HILLSBOROUGH, NJ 53 TAURUS DRIVE 1D	08844 R2 / 87	165,000 125,600 290,600		290,600		F01	1	0.00 6,135.33 3,067.67
14	163.21 5 C5321	A UNIT .0000 AC	2	LOVE, ANTHONY 53 TAURUS DRIVE 2A HILLSBOROUGH, NJ 53 TAURUS DRIVE 2A	08844 R2 / 87	165,000 126,100 291,100		291,100		F01	1	0.00 6,147.06 3,073.53
Page Totals						2,310,000 1,676,900	0	3,986,900				Block: 163.21 Lot: 5

1	2	3	4	5	6	7	8	9	10	11		
Line	Block No Lot No. Qualification Account #	Land Dimensions Building Description Additional Lots Acreage	Prop Class	Owner's Name Address City State Property Location	Billing Code Zip Code Zoning/Tax Map Pg	Value	Exemptions Code Amount	Net Taxable Value	Deductions Code No Owners	Special Tax Codes	Num Units	Deduction Amt 2021 Tax 2022 1st
						Land Improvemnt Total						
1	163.21 5 C5322	B UNIT .0000 AC	2	SIMON, SEAN S & ANELA S 53 TAURUS DRIVE 2B HILLSBOROUGH, NJ 53 TAURUS DRIVE 2B	08844 R2 / 87	165,000 124,900 289,900		289,900		F01	1	0.00 6,121.24 3,060.62
2	163.21 5 C5323	C UNIT .0000 AC	2	JOVANI, ANDI N 53 TAURUS DRIVE 2C HILLSBOROUGH, NJ 53 TAURUS DRIVE 2C	08844 R2 / 87	165,000 127,300 292,300		292,300		F01	1	0.00 6,179.94 3,089.97
3	163.21 5 C5324	D UNIT .0000 AC	2	PATEL, RIKEEN & KUMARI M 53 TAURUS DRIVE 2D HILLSBOROUGH, NJ 53 TAURUS DRIVE 2D	08844 R2 / 87	165,000 128,600 293,600		293,600		F01	1	0.00 6,205.77 3,102.89
4	163.21 5 C5331	A UNIT .0000 AC	2	PELL, GERALDINE L 53 TAURUS DRIVE 3A HILLSBOROUGH, NJ 53 TAURUS DRIVE 3A	08844 R2 / 87	165,000 128,700 293,700		293,700		F01	1	0.00 6,210.47 3,105.24
5	163.21 5 C5332	B UNIT .0000 AC	2	WRIGHT, MARK A 53 TAURUS DRIVE 3B HILLSBOROUGH, NJ 53 TAURUS DRIVE 3B	08844 R2 / 87	165,000 117,200 282,200		282,200		F01	1	0.00 5,938.10 2,969.05
6	163.21 5 C5333	C UNIT .0000 AC	2	HAGE, HENRY & SHARON 1186 DELAWARE DRIVE BRIDGEWATER, NJ 53 TAURUS DRIVE 3C	08807 R2 / 87	165,000 113,100 278,100		278,100		F01	1	0.00 5,839.48 2,919.74
7	163.21 5 C5334	D UNIT .0000 AC	2	LEWEN, ROBERT 53 TAURUS DRIVE 3D HILLSBOROUGH, NJ 53 TAURUS DRIVE 3D	08844 R2 / 87	165,000 117,200 282,200		282,200	V1 1	F01	1	250.00 5,688.10 2,844.05
8	163.21 5 C5341	A UNIT .0000 AC	2	KOCH, ROGER & LEVINE, AMY L 53 TAURUS DRIVE 4A HILLSBOROUGH, NJ 53 TAURUS DRIVE 4A	08844 R2 / 87	165,000 125,000 290,000		290,000		F01	1	0.00 6,121.24 3,060.62
9	163.21 5 C5342	B UNIT .0000 AC	2	SHYPRYKEVYCH, ROMAN & OKSANA 53 TAURUS DRIVE 4B HILLSBOROUGH, NJ 53 TAURUS DRIVE 4B	08844 R2 / 87	165,000 125,900 290,900		290,900		F01	1	0.00 6,142.37 3,071.19
10	163.21 5 C5343	C UNIT .0000 AC	2	PERKINS, CRAIG L 53 TAURUS DRIVE 4C HILLSBOROUGH, NJ 53 TAURUS DRIVE 4C	08844 R2 / 87	165,000 129,600 294,600		294,600		F01	1	0.00 6,229.25 3,114.63
11	163.21 5 C5344	D UNIT .0000 AC	2	GHELA, ANAND N & POONAMBEN D 53 TAURUS DRIVE 4D HILLSBOROUGH, NJ 53 TAURUS DRIVE 4D	08844 R2 / 87	165,000 128,400 293,400		293,400		F01	1	0.00 6,203.42 3,101.71
12	163.21 5 C5511	A UNIT .0000 AC	2	VENNA, KOTI REDDY 55 TAURUS DRIVE 1A HILLSBOROUGH, NJ 55 TAURUS DRIVE 1A	08844 R2 / 87	165,000 134,900 299,900		299,900		F01	1	0.00 6,356.04 3,178.02
13	163.21 5 C5512	B UNIT .0000 AC	2	DELUCA, ANTHONY & BETTY 55 TAURUS DRIVE 1B HILLSBOROUGH, NJ 55 TAURUS DRIVE 1B	08844 R2 / 87	165,000 125,500 290,500		290,500	V1 2	F01	1	250.00 5,882.98 2,941.49
14	163.21 5 C5513	C UNIT .0000 AC	2	SPOTTO, DANIEL & WANKEL, SUSAN 55 TAURUS DRIVE 1C HILLSBOROUGH, NJ 55 TAURUS DRIVE 1C	08844 R2 / 87	165,000 125,500 290,500		290,500		F01	1	0.00 6,132.98 3,066.49
Page Totals				V2 500		2,310,000 1,751,800	0	4,061,800				Block: 163.21 Lot: 5

1	2	3	4	5	6	7	8	9	10	11		
Line	Block No Lot No. Qualification Account #	Land Dimensions Building Description Additional Lots Acreage	Prop Class	Owner's Name Address City State Property Location	Billing Code Zip Code Zoning/Tax Map Pg	Value	Exemptions Code Amount	Net Taxable Value	Deductions Code No Owners	Special Tax Codes	Num Units	Deduction Amt 2021 Tax 2022 1st
						Land Improvemnt Total						
1	163.21 5 C5514	D UNIT .0000 AC	2	MORAIS, EDWARD 111 JOHANSON AVE. HILLSBOROUGH, NJ 55 TAURUS DRIVE 1D	08844 R2 / 87	165,000 130,900 295,900		295,900		F01	1	0.00 6,262.12 3,131.06
2	163.21 5 C5521	A UNIT .0000 AC	2	SPECIALE, NICHOLAS E & CHERYL L 55 TAURUS DRIVE 2A HILLSBOROUGH, NJ 55 TAURUS DRIVE 2A	08844 R2 / 87	165,000 129,800 294,800		294,800		F01	1	0.00 6,236.29 3,118.15
3	163.21 5 C5522	B UNIT .0000 AC	2	LITWIN, SEYMOUR & NANCY B 135 BRANCH ROAD BRIDGEWATER, NJ 55 TAURUS DRIVE 2B	4756 08807 R2 / 87	165,000 113,100 278,100		278,100		F01	1	0.00 5,839.48 2,919.74
4	163.21 5 C5523	C UNIT .0000 AC	2	VEJAS, MANUEL E III & ERICKA A 55 TAURUS DRIVE 2C HILLSBOROUGH, NJ 55 TAURUS DRIVE 2C	08844 R2 / 87	165,000 130,600 295,600		295,600		F01	1	0.00 6,255.07 3,127.54
5	163.21 5 C5524	D UNIT .0000 AC	2	ZHANG, LI 55 TAURUS DRIVE 2D HILLSBOROUGH, NJ 55 TAURUS DRIVE 2D	08844 R2 / 87	165,000 126,100 291,100		291,100		F01	1	0.00 6,147.06 3,073.53
6	163.21 5 C5531	A UNIT .0000 AC	2	LONG, IRA R 55 TAURUS DRIVE 3A HILLSBOROUGH, NJ 55 TAURUS DRIVE 3A	08844 R2 / 87	165,000 130,900 295,900		295,900		F01	1	0.00 6,259.77 3,129.89
7	163.21 5 C5532	B UNIT .0000 AC	2	BRACKETT, L C & ROSELLA 55 TAURUS DRIVE 3B HILLSBOROUGH, NJ 55 TAURUS DRIVE 3B	08844 R2 / 87	165,000 121,800 286,800		286,800		F01	1	0.00 6,048.45 3,024.23
8	163.21 5 C5533	C UNIT .0000 AC	2	PEI, ZHENDONG 4 BOICE LANE BELLE MEAD, NJ 55 TAURUS DRIVE 3C	08502-4334 R2 / 87	165,000 118,500 283,500		283,500		F01	1	0.00 5,968.62 2,984.31
9	163.21 5 C5534	D UNIT .0000 AC	2	GLEZMAN, DANIEL 55 TAURUS DRIVE 3D HILLSBOROUGH, NJ 55 TAURUS DRIVE 3D	08844 R2 / 87	165,000 130,700 295,700		295,700		F01	1	0.00 6,255.07 3,127.54
10	163.21 5 C5541	A UNIT .0000 AC	2	EPSTEIN, SHERRY L 580 ASHWOOD DRIVE SPRINGFIELD, NJ 55 TAURUS DRIVE 4A	07081 R2 / 87	165,000 124,200 289,200		289,200		F01	1	0.00 6,102.46 3,051.23
11	163.21 5 C5542	B UNIT .0000 AC	2	BOYD, WILLIAM & TANESSA 55 TAURUS DRIVE 4B HILLSBOROUGH, NJ 55 TAURUS DRIVE 4B	08844 R2 / 87	165,000 127,500 292,500		292,500		F01	1	0.00 6,179.94 3,089.97
12	163.21 5 C5543	C UNIT .0000 AC	2	PATEL, JAYDIP VIPINCHA 55 TAURUS DR #4C HILLSBOROUGH, NJ 55 TAURUS DRIVE 4C	08844 R2 / 87	165,000 107,600 272,600		272,600		F01	1	0.00 6,116.55 3,058.28
13	163.21 5 C5544	D UNIT .0000 AC	2	KURIAN, JERRY ABRAHAM & SUSAN J., 55 TAURUS DRIVE 4D HILLSBOROUGH, NJ 55 TAURUS DRIVE 4D	08844 R2 / 87	165,000 128,500 293,500		293,500		F01	1	0.00 6,205.77 3,102.89
14	163.21 5 C5711	A UNIT .0000 AC	2	INSPECTOR, ELIZABETH 65 WEST LAKE SHORE DRIVE ROCKAWAY, NJ 57 TAURUS DRIVE 1A	07866 R2 / 87	165,000 121,100 286,100		286,100		F01	1	0.00 6,029.66 3,014.83
Page Totals						2,310,000 1,741,300	0	4,051,300				Block: 163.21 Lot: 5

1	2	3	4	5	6	7	8	9	10	11		
Line	Block No Lot No. Qualification Account #	Land Dimensions Building Description Additional Lots Acreage	Prop Class	Owner's Name Address City State Property Location	Billing Code Zip Code Zoning/Tax Map Pg	Value	Exemptions Code Amount	Net Taxable Value	Deductions Code No Owners	Special Tax Codes	Num Units	Deduction Amt 2021 Tax 2022 1st
						Land Improvemnt Total						
1	163.21 5 C5712	B UNIT .0000 AC	2	BARKSDALE, DEBRA 57 TAURUS DRIVE 1B HILLSBOROUGH, NJ 57 TAURUS DRIVE 1B	08844 R2 / 87	165,000 119,800 284,800		284,800		F01	1	0.00 6,001.49 3,000.75
2	163.21 5 C5713	C UNIT .0000 AC	2	COSIMO, PAULA A 57 TAURUS DRIVE 1C HILLSBOROUGH, NJ 57 TAURUS DRIVE 1C	08844 R2 / 87	165,000 125,500 290,500		290,500		F01	1	0.00 6,132.98 3,066.49
3	163.21 5 C5714	D UNIT .0000 AC	2	BARRETT, CHARLES 57 TAURUS DRIVE 1D HILLSBOROUGH, NJ 57 TAURUS DRIVE 1D	08844 R2 / 87	165,000 129,500 294,500		294,500		F01	1	0.00 6,226.90 3,113.45
4	163.21 5 C5721	A UNIT .0000 AC	2	LATOSKY, RACHEL A 57 TAURUS DRIVE APT 2A HILLSBOROUGH, NJ 57 TAURUS DRIVE 2A	08844 R2 / 87	165,000 129,800 294,800		294,800		F01	1	0.00 6,236.29 3,118.15
5	163.21 5 C5722	B UNIT .0000 AC	2	BARRY, ANITA 57 TAURUS DRIVE 2B HILLSBOROUGH, NJ 57 TAURUS DRIVE 2B	7155 08844 R2 / 87	165,000 125,500 290,500		290,500		F01	1	0.00 6,132.98 3,066.49
6	163.21 5 C5723	C UNIT .0000 AC	2	SANFILIPPO, CARL 18 WATCHUNG ROAD EAST BRUNSWICK 57 TAURUS DRIVE 2C	08816 R2 / 87	165,000 124,400 289,400		289,400		F01	1	0.00 6,109.50 3,054.75
7	163.21 5 C5724	D UNIT .0000 AC	2	LU-GOW, GEMMA & GOW, R J JR 57 TAURUS DRIVE 2D HILLSBOROUGH, NJ 57 TAURUS DRIVE 2D	08844 R2 / 87	165,000 114,400 279,400		279,400		F01	1	0.00 5,872.35 2,936.18
8	163.21 5 C5731	A UNIT .0000 AC	2	TARAFDER, JAYDEEP & MANISHA BAJPAI 57 TAURUS DRIVE 3A HILLSBOROUGH, NJ 57 TAURUS DRIVE 3A	08844 R2 / 87	165,000 131,000 296,000		296,000		F01	1	0.00 6,264.46 3,132.23
9	163.21 5 C5732	B UNIT .0000 AC	2	FRICKE, ROBERT & MARYANN 57 TAURUS DRIVE 3B HILLSBOROUGH, NJ 57 TAURUS DRIVE 3B	08844 R2 / 87	165,000 118,300 283,300		283,300		F01	1	0.00 5,963.92 2,981.96
10	163.21 5 C5733	C UNIT .0000 AC	2	SANFILIPPO, CARL 57 TAURUS DRIVE 3C HILLSBOROUGH, NJ 57 TAURUS DRIVE 3C	08844 R2 / 87	165,000 126,900 291,900		291,900		F01	1	0.00 6,168.20 3,084.10
11	163.21 5 C5734	D UNIT .0000 AC	2	GRUBER, KENDRA 200 OLD CROTON ROAD FLEMINGTON, NJ 57 TAURUS DRIVE 3D	08822 R2 / 87	165,000 119,300 284,300		284,300		F01	1	0.00 5,987.40 2,993.70
12	163.21 5 C5741	A UNIT .0000 AC	2	COLABELLA, BRIGETTE A 57 TAURUS DRIVE 4A HILLSBOROUGH, NJ 57 TAURUS DRIVE 4A	08844 R2 / 87	165,000 122,200 287,200		287,200		F01	1	0.00 6,055.50 3,027.75
13	163.21 5 C5742	B UNIT .0000 AC	2	ROSARIO, ERIO & YASMIN PERALES 57 TAURUS DRIVE 4B HILLSBOROUGH, NJ 57 TAURUS DRIVE 4B	08844 R2 / 87	165,000 120,600 285,600		285,600		F01	1	0.00 6,017.93 3,008.97
14	163.21 5 C5743	C UNIT .0000 AC	2	BANERJEE, ANANYO 57 TAURUS DRIVE 4C HILLSBOROUGH, NJ 57 TAURUS DRIVE 4C	08844 R2 / 87	165,000 113,100 278,100		278,100		F01	1	0.00 5,839.48 2,919.74
Page Totals						2,310,000 1,720,300	0	4,030,300				Block: 163.21 Lot: 5

1	2	3	4	5	6	7	8	9	10	11		
Line	Block No Lot No. Qualification Account #	Land Dimensions Building Description Additional Lots Acreage	Prop Class	Owner's Name Address City State Property Location	Billing Code Zip Code Zoning/Tax Map Pg	Value	Exemptions Code Amount	Net Taxable Value	Deductions Code No Owners	Special Tax Codes	Num Units	Deduction Amt 2021 Tax 2022 1st
						Land Improvemnt Total						
1	163.21 5 C5744	D UNIT .0000 AC	2	GRUBER, FREDERICK L & SUZANNE M 57-4D TAURUS DRIVE HILLSBOROUGH, NJ 57 TAURUS DRIVE 4D	1175 08844 R2 / 87	165,000 129,500 294,500		294,500		F01	1	0.00 6,226.90 3,113.45
2	163.21 5 C5911	A UNIT .0000 AC	2	DOTRO, THERESA 212 FAIRFIELD LANE HILLSBOROUGH, NJ 59 TAURUS DRIVE 1A	08844 R2 / 87	165,000 124,600 289,600		289,600		F01	1	0.00 6,114.19 3,057.10
3	163.21 5 C5912	B UNIT .0000 AC	2	RATHBUN, ROLLIN E & CHRISTEL R 59 TAURUS DRIVE 1B HILLSBOROUGH, NJ 59 TAURUS DRIVE 1B	08844 R2 / 87	165,000 120,200 285,200		285,200	V1 2	F01	1	250.00 5,760.88 2,880.44
4	163.21 5 C5913	C UNIT .0000 AC	2	WOLFF, JOHN & JESSICA 59 TAURUS DRIVE 1C HILLSBOROUGH, NJ 59 TAURUS DRIVE 1C	08844 R2 / 87	165,000 125,500 290,500		290,500		F01	1	0.00 6,132.98 3,066.49
5	163.21 5 C5914	D UNIT .0000 AC	2	STREGER, MATTHEW 59 TAURUS DRIVE 1D HILLSBOROUGH, NJ 59 TAURUS DRIVE 1D	08844 R2 / 87	165,000 129,600 294,600		294,600		F01	1	0.00 6,231.59 3,115.80
6	163.21 5 C5921	A UNIT .0000 AC	2	ZOPPA, MARK & PEHSUN LEE 59 TAURUS DRIVE 2A HILLSBOROUGH, NJ 59 TAURUS DRIVE 2A	08844 R2 / 87	165,000 121,100 286,100		286,100		F01	1	0.00 6,029.66 3,014.83
7	163.21 5 C5922	B UNIT .0000 AC	2	COLLINS, THOMAS M 59 TAURUS DRIVE 2B HILLSBOROUGH, NJ 59 TAURUS DRIVE 2B	660 08844 R2 / 87	165,000 113,100 278,100		278,100		F01	1	0.00 5,839.48 2,919.74
8	163.21 5 C5923	C UNIT .0000 AC	2	CASEY, JAMES 59 TAURUS DRIVE 2C HILLSBOROUGH, NJ 59 TAURUS DRIVE 2C	08844 R2 / 87	165,000 125,500 290,500		290,500		F01	1	0.00 6,132.98 3,066.49
9	163.21 5 C5924	D UNIT .0000 AC	2	HUNTER, MICHAEL & DANA M. 59 TAURUS DR 2D HILLSBOROUGH, NJ 59 TAURUS DRIVE 2D	08844 R2 / 87	165,000 134,600 299,600		299,600		F01	1	0.00 6,346.65 3,173.33
10	163.21 5 C5931	A UNIT .0000 AC	2	INSPECTOR, ELIZABETH 65 WEST LAKE SHORE DRIVE ROCKAWAY, NJ 59 TAURUS DRIVE 3A	2265 07866 R2 / 87	165,000 119,000 284,000		284,000		F01	1	0.00 5,980.36 2,990.18
11	163.21 5 C5932	B UNIT .0000 AC	2	FANTRY, MICHAEL K & ALLISON L 59 TAURUS DRIVE 3B HILLSBOROUGH, NJ 59 TAURUS DRIVE 3B	08844 R2 / 87	165,000 113,800 278,800		278,800		F01	1	0.00 5,858.27 2,929.14
12	163.21 5 C5933	C UNIT .0000 AC	2	PEI, ZHENDONG & SONG, KUI 4 BOICE LANE BELLE MEAD, NJ 59 TAURUS DRIVE 3C	08502 R2 / 87	165,000 125,500 290,500		290,500		F01	1	0.00 6,132.98 3,066.49
13	163.21 5 C5934	D UNIT .0000 AC	2	GALBRAITH, JOHN L 59 TAURUS DRIVE 3D HILLSBOROUGH, NJ 59 TAURUS DRIVE 3D	1175 08844 R2 / 87	165,000 119,300 284,300		284,300		F01	1	0.00 5,987.40 2,993.70
14	163.21 5 C5941	A UNIT .0000 AC	2	ESTEVEZ, ANTHONY 59 TAURUS DRIVE 4A HILLSBOROUGH, NJ 59 TAURUS DRIVE 4A	08844 R2 / 87	165,000 121,300 286,300		286,300		F01	1	0.00 6,034.36 3,017.18
Page Totals				V1 250		2,310,000 1,722,600	0	4,032,600				Block: 163.21 Lot: 5

1	2	3	4	5	6	7	8	9	10	11		
Line	Block No Lot No. Qualification Account #	Land Dimensions Building Description Additional Lots Acreage	Prop Class	Owner's Name Address City State Property Location	Billing Code Zip Code Zoning/Tax Map Pg	Value	Exemptions Code Amount	Net Taxable Value	Deductions Code No Owners	Special Tax Codes	Num Units	Deduction Amt 2021 Tax 2022 1st
						Land Improvemnt Total						
1	163.21 5 C5942	B UNIT AKA B 163.F L 8.4B .0000 AC	2	SHETTY, A & KUMARI, LALITHAMMA 59 TAURUS DR 4B HILLSBOROUGH, NJ 59 TAURUS DRIVE 4B	08844 R2 / 87	165,000 113,100 278,100		278,100		F01	1	0.00 6,132.98 3,066.49
2	163.21 5 C5943	.0000 AC	2	BEDNAR, ANNETTE M 59 TAURUS DRIVE 4C HILLSBOROUGH, NJ 59 TAURUS DRIVE 4C	1175 08844 R2 / 87	165,000 113,100 278,100		278,100		F01	1	0.00 5,839.48 2,919.74
3	163.21 5 C5944	.0000 AC	2	BISWAS, SOUMYAJIT 59 TAURUS DRIVE 4D HILLSBOROUGH, NJ 59 TAURUS DRIVE 4D	08844 R2 / 87	165,000 123,900 288,900		288,900		F01	1	0.00 6,095.41 3,047.71
4	163.21 5 C6111	A UNIT .0000 AC	2	ACEVEDO, JUDITH K & VICENTE EFRAIN 61 TAURUS DRIVE 1A HILLSBOROUGH, NJ 61 TAURUS DRIVE 1A	08844 R2 / 87	165,000 132,000 297,000		297,000		F01	1	0.00 6,285.60 3,142.80
5	163.21 5 C6112	B UNIT .0000 AC	2	MACARO, ZARINA 61 TAURUS DRIVE 1B HILLSBOROUGH, NJ 61 TAURUS DRIVE 1B	08844 R2 / 87	165,000 122,000 287,000		287,000		F01	1	0.00 6,050.80 3,025.40
6	163.21 5 C6113	C UNIT .0000 AC	2	WILHELM, JOSEPH M 61 TAURUS DRIVE 1C HILLSBOROUGH, NJ 61 TAURUS DRIVE 1C	08844 R2 / 87	165,000 129,600 294,600		294,600		F01	1	0.00 6,231.59 3,115.80
7	163.21 5 C6114	D UNIT .0000 AC	2	DE MATOS, JOSE M & EILEEN A 61 TAURUS DRIVE 1D HILLSBOROUGH, NJ 61 TAURUS DRIVE 1D	6225 08844 R2 / 87	165,000 122,800 287,800		287,800		F01	1	0.00 6,069.59 3,034.80
8	163.21 5 C6121	A UNIT .0000 AC	2	AULL, MONICA 61 TAURUS DRIVE 2A HILLSBOROUGH, NJ 61 TAURUS DRIVE 2A	08844 R2 / 87	165,000 130,800 295,800		295,800		F01	1	0.00 6,257.43 3,128.72
9	163.21 5 C6122	B UNIT .0000 AC	2	US BANK TRUST C/O HUDSON MANAGEMENT 3701 REGENT BLVD SU 200 IRVING TX 61 TAURUS DRIVE 2B	75063 R2 / 87	165,000 125,500 290,500		290,500		F01	1	0.00 6,132.98 3,066.49
10	163.21 5 C6123	C UNIT .0000 AC	2	CATANZARO, BARBARA K 61 TAURUS DRIVE 2C HILLSBOROUGH, NJ 61 TAURUS DRIVE 2C	08844 R2 / 87	165,000 126,400 291,400		291,400		F01	1	0.00 6,154.11 3,077.06
11	163.21 5 C6124	D UNIT .0000 AC	2	MONTO, SILVIA J 61 TAURUS DRIVE 2D HILLSBOROUGH, NJ 61 TAURUS DRIVE 2D	08844 R2 / 87	165,000 132,400 297,400		297,400		F01	1	0.00 6,297.34 3,148.67
12	163.21 5 C6131	A UNIT .0000 AC	2	DEAN, DONALD 61 TAURUS DRIVE 3A HILLSBOROUGH, NJ 61 TAURUS DRIVE 3A	08844 R2 / 87	165,000 146,300 311,300		311,300		F01	1	0.00 6,226.90 3,113.45
13	163.21 5 C6132	B UNIT .0000 AC	2	PATEL, NIKITA & KAMLESH 61 TAURUS DRIVE 3B HILLSBOROUGH, NJ 61 TAURUS DRIVE 3B	08844 R2 / 87	165,000 130,600 295,600		295,600		F01	1	0.00 6,252.73 3,126.37
14	163.21 5 C6133	C UNIT .0000 AC	2	PATEL, VINUBHAI & PUSHPA 61 TAURUS DRIVR 3C HILLSBOROUGH, NJ 61 TAURUS DRIVE 3C	08844 R2 / 87	165,000 117,600 282,600		282,600		F01	1	0.00 5,947.49 2,973.75
Page Totals						2,310,000 1,766,100	0	4,076,100				Block: 163.21 Lot: 5

1	2	3	4	5	6	7	8	9	10	11		
Line	Block No Lot No. Qualification Account #	Land Dimensions Building Description Additional Lots Acreage	Prop Class	Owner's Name Address City State Property Location	Billing Code Zip Code Zoning/Tax Map Pg	Value	Exemptions Code Amount	Net Taxable Value	Deductions Code No Owners	Special Tax Codes	Num Units	Deduction Amt 2021 Tax 2022 1st
						Land Improvemnt Total						
1	163.21 5 C6134	D UNIT .0000 AC	2	BAUMANN, JOHN T 61 TAURUS DRIVE 3D HILLSBOROUGH, NJ 61 TAURUS DRIVE 3D	08844 R2 / 87	165,000 126,300 291,300		291,300		F01	1	0.00 6,151.76 3,075.88
2	163.21 5 C6141	A UNIT .0000 AC	2	KREYL, RICHARD & VALARIE 61 TAURUS DRIVE 4A HILLSBOROUGH, NJ 61 TAURUS DRIVE 4A	08844 R2 / 87	165,000 116,800 281,800		281,800		F01	1	0.00 5,931.05 2,965.53
3	163.21 5 C6142	B UNIT .0000 AC	2	WAWSZKOWICZ, JERZY & BOGUSLAWA 61 TAURUS DRIVE 4B HILLSBOROUGH, NJ 61 TAURUS DRIVE 4B	08844 R2 / 87	165,000 120,000 285,000		285,000		F01	1	0.00 6,006.18 3,003.09
4	163.21 5 C6143	C UNIT .0000 AC	2	ASCIONE, FRANK J JR 61 TAURUS DRIVE 4C HILLSBOROUGH, NJ 61 TAURUS DRIVE 4C	1175 08844 R2 / 87	165,000 121,100 286,100		286,100		F01	1	0.00 6,029.66 3,014.83
5	163.21 5 C6144	D UNIT .0000 AC	2	SANTOS, FATIMA 61 TAURUS DR, UNIT 4D HILLSBOROUGH, NJ 61 TAURUS DRIVE 4D	08844 R2 / 87	165,000 121,100 286,100		286,100		F01	1	0.00 6,029.66 3,014.83
6	163.21 5 P0001	19.4170 COMMON ELEMENTS COMMON ELEMENTS 19.4170 AC	15F	GLEN DEVELOPERS INC. 59 TAURUS DRIVE 1A HILLSBOROUGH, NJ GLEN	3292 08844 R2 / 87	0 0 0		*Exempt*		F01	1	0.00 0.00 0.00
7	163.21 6 C0611	A UNIT .0000 AC	2	MOSLEY, KYRRA 500 AUTEN ROAD 1A HILLSBOROUGH, NJ 500 AUTEN ROAD 1A	08844 PD / 87	170,000 118,700 288,700		288,700		F01	1	0.00 5,855.91 2,927.96
8	163.21 6 C0612	B UNIT .0000 AC	2	BELLOTTI, EDWARD & BELLOTTI, A 500 AUTEN ROAD 1B HILLSBOROUGH, NJ 500 AUTEN ROAD 1B	08844 PD / 87	170,000 120,300 290,300		290,300		F01	1	0.00 5,893.48 2,946.74
9	163.21 6 C0613	C UNIT .0000 AC	2	WRIGHT, LEIGH 500 AUTEN ROAD 1C HILLSBOROUGH, NJ 500 AUTEN ROAD 1C	08844 PD / 87	170,000 113,200 283,200		283,200		F01	1	0.00 5,726.78 2,863.39
10	163.21 6 C0614	D UNIT .0000 AC	2	JACOBS, JOSHUA 500 AUTEN ROAD 1D HILLSBOROUGH, NJ 500 AUTEN ROAD 1D	08844 PD / 87	170,000 118,400 288,400		288,400		F01	1	0.00 5,848.87 2,924.44
11	163.21 6 C0621	A UNIT .0000 AC	2	LEE, TIMOTHY HY0 & HWANG, SO YOUNG 500 AUTEN ROAD 2A HILLSBOROUGH, NJ 500 AUTEN ROAD 2A	08844 PD / 87	170,000 118,400 288,400		288,400		F01	1	0.00 5,848.87 2,924.44
12	163.21 6 C0622	B UNIT .0000 AC	2	SLUTZKY, ELIZABETH 500 AUTEN ROAD 2B HILLSBOROUGH, NJ 500 AUTEN ROAD 2B	08844 PD / 87	170,000 111,500 281,500		281,500		F01	1	0.00 5,684.51 2,842.26
13	163.21 6 C0623	C UNIT .0000 AC	2	VALLEJO, HERMES 500 AUTEN ROAD 0C HILLSBOROUGH, NJ 500 AUTEN ROAD 2C	08844 PD / 87	170,000 114,000 284,000		284,000		F01	1	0.00 5,743.21 2,871.61
14	163.21 6 C0624	D UNIT .0000 AC	2	GODDISS, JOANN 500 AUTEN ROAD 2D HILLSBOROUGH, NJ 500 AUTEN ROAD 2D	08844 PD / 87	170,000 118,700 288,700		288,700		F01	1	0.00 5,855.91 2,927.96
Page Totals						2,185,000 1,538,500	0	3,723,500				Block: 163.21 Lot: 6

1	2	3	4	5	6	7	8	9	10	11		
Line	Block No Lot No. Qualification Account #	Land Dimensions Building Description Additional Lots Acreage	Prop Class	Owner's Name Address City State Property Location	Billing Code Zip Code Zoning/Tax Map Pg	Value	Exemptions Code Amount	Net Taxable Value	Deductions Code No Owners	Special Tax Codes	Num Units	Deduction Amt 2021 Tax 2022 1st
						Land Improvemnt Total						
1	163.21 6 C0631	A UNIT .0000 AC	2	GLASS, JENNA & LOSARDO, ANTHONY 500 AUTEN RD, APT 3A HILLSBOROUGH, NJ 500 AUTEN ROAD 3A	08844 PD / 87	170,000 118,400 288,400		288,400		F01	1	0.00 5,848.87 2,924.44
2	163.21 6 C0632	B UNIT .0000 AC	2	FILSON, EDWARD A. 500 AUTEN ROAD 3B HILLSBOROUGH, NJ 500 AUTEN ROAD 3B	08844 PD / 87	170,000 115,000 285,000		285,000		F01	1	0.00 5,769.04 2,884.52
3	163.21 6 C0633	C UNIT .0000 AC	2	DOWDS, HELGA S & EDWARD H 58 TERRAPIN LANE TRENTON, NJ 500 AUTEN ROAD 3C	08619-1342 PD / 87	170,000 111,500 281,500		281,500		F01	1	0.00 5,684.51 2,842.26
4	163.21 6 C0634	D UNIT .0000 AC	2	HORN, MICHAEL H 500 AUTEN ROAD 3D HILLSBOROUGH, NJ 500 AUTEN ROAD 3D	08844 PD / 87	170,000 118,400 288,400		288,400		F01	1	0.00 5,848.87 2,924.44
5	163.21 6 C0641	A UNIT .0000 AC	2	ROBERTO, ANTONETTE 500 AUTEN ROAD 4A HILLSBOROUGH, NJ 500 AUTEN ROAD 4A	08844 PD / 87	170,000 118,400 288,400		288,400		F01	1	0.00 5,848.87 2,924.44
6	163.21 6 C0642	B UNIT .0000 AC	2	CORREA, CARLOS & VANNESS, NICOLE 500 AUTEN RD 4B HILLSBOROUGH, NJ 500 AUTEN ROAD 4B	08844 PD / 87	170,000 112,600 282,600		282,600		F01	1	0.00 5,710.34 2,855.17
7	163.21 6 C0643	C UNIT .0000 AC	2	VYAS, SANDEEP & SOMA 500 AUTEN ROAD 4C HILLSBOROUGH, NJ 500 AUTEN ROAD 4C	08844 PD / 87	170,000 110,800 280,800		280,800		F01	1	0.00 5,670.43 2,835.22
8	163.21 6 C0644	D UNIT .0000 AC	2	PAZ, JOSE A TORRES & ANA 500 AUTEN ROAD 4D HILLSBOROUGH, NJ 500 AUTEN ROAD 4D	08844 PD / 87	170,000 120,600 290,600		290,600		F01	1	0.00 5,898.18 2,949.09
9	163.21 6 C0711	A UNIT .0000 AC	2	BEMPAH, LETICIA 510 AUTEN ROAD 1A HILLSBOROUGH, NJ 510 AUTEN ROAD 1A	08844 PD / 87	170,000 118,400 288,400		288,400		F01	1	0.00 5,848.87 2,924.44
10	163.21 6 C0712	B UNIT .0000 AC	2	CATENA, FRANK A III & JUPINA, AMY B 510-1B AUTEN ROAD HILLSBOROUGH, NJ 510 AUTEN ROAD 1B	08844 PD / 87	170,000 121,600 291,600		291,600		F01	1	0.00 5,921.66 2,960.83
11	163.21 6 C0713	C UNIT .0000 AC	2	MCCUSKER, SEAN T 510 AUTEN ROAD 1C HILLSBOROUGH, NJ 510 AUTEN ROAD 1C	08844 PD / 87	170,000 104,300 274,300		274,300		F01	1	0.00 5,517.80 2,758.90
12	163.21 6 C0714	D UNIT .0000 AC	2	CHIPPEAUX, DONNA L 510 AUTEN ROAD 1D HILLSBOROUGH, NJ 510 AUTEN ROAD 1D	08844 PD / 87	170,000 118,300 288,300		288,300		F01	1	0.00 5,846.52 2,923.26
13	163.21 6 C0721	A UNIT .0000 AC	2	MOORE, DEBRA 510 AUTEN ROAD 2A HILLSBOROUGH, NJ 510 AUTEN ROAD 2A	08844 PD / 87	170,000 117,100 287,100		287,100		F01	1	0.00 5,818.34 2,909.17
14	163.21 6 C0722	B UNIT .0000 AC	2	MC BRIDE, JEFFREY C. & JAMIE A. 396 CINDY STREET OLD BRIDGE, NJ 510 AUTEN ROAD 2B	08857 PD / 87	170,000 110,700 280,700		280,700		F01	1	0.00 5,668.07 2,834.04
Page Totals						2,380,000 1,616,100	0	3,996,100				Block: 163.21 Lot: 6

1	2	3	4	5	6	7	8	9	10	11		
Line	Block No Lot No. Qualification Account #	Land Dimensions Building Description Additional Lots Acreage	Prop Class	Owner's Name Address City State Property Location	Billing Code Zip Code Zoning/Tax Map Pg	Value	Exemptions Code Amount	Net Taxable Value	Deductions Code No Owners	Special Tax Codes	Num Units	Deduction Amt 2021 Tax 2022 1st
						Land Improvemnt Total						
1	163.21 6 C0723	C UNIT .0000 AC	2	HENDRY, SHARON 510 AUTEN ROAD 2C HILLSBOROUGH, NJ 510 AUTEN ROAD 2C	08844 PD / 87	170,000 114,000 284,000		284,000		F01	1	0.00 5,743.21 2,871.61
2	163.21 6 C0724	D UNIT .0000 AC	2	DICHIARA, JOSEPH & BALDUCCI, LISA 15 TULLAMORE COURT RINGOES, NJ 510 AUTEN ROAD 2D	08551 PD / 87	170,000 117,700 287,700		287,700		F01	1	0.00 5,832.43 2,916.22
3	163.21 6 C0731	A UNIT .0000 AC	2	SPORN, CHRISTOPHER MICHAEL & R., 510 AUTEN ROAD 3A HILLSBOROUGH, NJ 510 AUTEN ROAD 3A	08844 PD / 87	170,000 122,800 292,800		292,800		F01	1	0.00 6,015.58 3,007.79
4	163.21 6 C0732	B UNIT .0000 AC	2	ZHAO, PENG & XUHUA YAN 510 AUTEN ROAD 3B HILLSBOROUGH, NJ 510 AUTEN ROAD 3B	08844 PD / 87	170,000 113,400 283,400		283,400		F01	1	0.00 5,729.12 2,864.56
5	163.21 6 C0733	C UNIT AKA B 163.F L E3C .0000 AC	2	YU, AIJUAN 4376 STEEPLECHASE DRIVE EASTON PA 510 AUTEN ROAD 3C	18040 PD / 87	170,000 118,400 288,400		288,400		F01	1	0.00 5,846.52 2,923.26
6	163.21 6 C0734	D UNIT .0000 AC	2	TARNOFSKY, JOHN D 510 AUTEN ROAD 3D HILLSBOROUGH, NJ 510 AUTEN ROAD 3D	08844 PD / 87	170,000 124,500 294,500		294,500		F01	1	0.00 5,992.10 2,996.05
7	163.21 6 C0741	A UNIT .0000 AC	2	ALMEIDA, KATHERINE H & ROTHERMEL S 510 AUTEN ROAD 4A HILLSBOROUGH, NJ 510 AUTEN ROAD 4A	08844 PD / 87	170,000 126,500 296,500		296,500		F01	1	0.00 6,039.06 3,019.53
8	163.21 6 C0742	B UNIT .0000 AC	2	ALLEGRETTO, LISA M 510 AUTEN ROAD 4B HILLSBOROUGH, NJ 510 AUTEN ROAD 4B	08844 PD / 87	170,000 119,500 289,500		289,500		F01	1	0.00 5,874.70 2,937.35
9	163.21 6 C0743	C UNIT .0000 AC	2	KHAN, MIFTAH UDDIN 10 DROST LANE HILLSBOROUGH, NJ 510 AUTEN ROAD 4C	08844 PD / 87	170,000 118,000 288,000		288,000		F01	1	0.00 5,837.13 2,918.57
10	163.21 6 C0744	D UNIT .0000 AC	2	SHARMA, ANKIT & DUBEY, PRIYA 510 AUTEN RD UNIT 4D HILLSBOROUGH, NJ 510 AUTEN ROAD 4D	08844 PD / 87	170,000 125,400 295,400		295,400		F01	1	0.00 5,872.35 2,936.18
11	163.21 6 C0811	A UNIT .0000 AC	2	FONTANA, TODD 508 AUTEN ROAD 1A HILLSBOROUGH, NJ 508 AUTEN ROAD 1A	08844 PD / 87	170,000 115,100 285,100		285,100		F01	1	0.00 5,771.38 2,885.69
12	163.21 6 C0812	B UNIT .0000 AC	2	VALLEJO, HERMES 508 AUTEN ROAD 1B HILLSBOROUGH, NJ 508 AUTEN ROAD 1B	08844 PD / 87	170,000 114,000 284,000		284,000		F01	1	0.00 5,743.21 2,871.61
13	163.21 6 C0813	C UNIT .0000 AC	2	BREPORT, LLC 111 NORTH OCEAN AVENUE SEASIDE PARK, NJ 508 AUTEN ROAD 1C	08752 PD / 87	170,000 114,000 284,000		284,000		F01	1	0.00 5,743.21 2,871.61
14	163.21 6 C0814	D UNIT .0000 AC	2	LONG, MICHAEL 508 AUTEN ROAD 1D HILLSBOROUGH, NJ 508 AUTEN ROAD 1D	08844 PD / 87	170,000 110,800 280,800		280,800		F01	1	0.00 5,670.43 2,835.22
Page Totals						2,380,000 1,654,100	0	4,034,100				Block: 163.21 Lot: 6

1	2	3	4	5	6	7	8	9	10	11		
Line	Block No Lot No. Qualification Account #	Land Dimensions Building Description Additional Lots Acreage	Prop Class	Owner's Name Address City State Property Location	Billing Code Zip Code Zoning/Tax Map Pg	Value	Exemptions Code Amount	Net Taxable Value	Deductions Code No Owners	Special Tax Codes	Num Units	Deduction Amt 2021 Tax 2022 1st
						Land Improvemnt Total						
1	163.21 6 C0821	A UNIT .0000 AC	2	VAN NESS, ELLEN P 508 AUTEN ROAD 2A HILLSBOROUGH, NJ 508 AUTEN ROAD 2A	08844 PD / 87	170,000 121,300 291,300		291,300		F01	1	0.00 5,916.96 2,958.48
2	163.21 6 C0822	B UNIT .0000 AC	2	PLICHTA, DAVID G 508 AUTEN ROAD 2B HILLSBOROUGH, NJ 508 AUTEN ROAD 2B	08844 PD / 87	170,000 114,000 284,000		284,000		F01	1	0.00 5,743.21 2,871.61
3	163.21 6 C0823	C UNIT .0000 AC	2	CATTELONA, NAZESH 508 AUTEN ROAD 2C HILLSBOROUGH, NJ 508 AUTEN ROAD 2C	08844 PD / 87	170,000 118,000 288,000		288,000		F01	1	0.00 5,587.13 2,793.57
4	163.21 6 C0824	D UNIT .0000 AC	2	SAUNDERS, STEPHEN E & JENNIFER 508 AUTEN RD, UNIT 2D HILLSBOROUGH, NJ 508 AUTEN ROAD 2D	317 08844 PD / 87	170,000 118,400 288,400		288,400		F01	1	0.00 5,848.87 2,924.44
5	163.21 6 C0831	A UNIT .0000 AC	2	ZOTTOLI, STEPHANIE 508 AUTEN RD, UNIT 3A HILLSBOROUGH, NJ 508 AUTEN ROAD 3A	08844 PD / 87	170,000 124,800 294,800		294,800		F01	1	0.00 5,999.15 2,999.58
6	163.21 6 C0832	B UNIT .0000 AC	2	SUN, WENXIAO 508 AUTEN ROAD 3B HILLSBOROUGH, NJ 508 AUTEN ROAD 3B	08844 PD / 87	170,000 116,900 286,900		286,900		F01	1	0.00 5,813.65 2,906.83
7	163.21 6 C0833	C UNIT .0000 AC	2	RANIS, MAUREEN A 508 AUTEN ROAD 3C HILLSBOROUGH, NJ 508 AUTEN ROAD 3C	08844 PD / 87	170,000 104,300 274,300		274,300		F01	1	0.00 5,517.80 2,758.90
8	163.21 6 C0834	D UNIT .0000 AC	2	LIANG, GUYAN & SHAOYI LI 62 BRIARWOOD DRIVE EAST WARREN, NJ 508 AUTEN ROAD 3D	07059 PD / 87	170,000 121,900 291,900		291,900		F01	1	0.00 5,933.40 2,966.70
9	163.21 6 C0841	A UNIT .0000 AC	2	SCHENCK, KEITH E & ROSE M 508 AUTEN ROAD 4A HILLSBOROUGH, NJ 508 AUTEN ROAD 4A	08844 PD / 87	170,000 118,700 288,700		288,700		F01	1	0.00 5,855.91 2,927.96
10	163.21 6 C0842	B UNIT .0000 AC	2	PANCHAL, RONAK G & KHUSHBOO N 508 AUTEN RD, 4B HILLSBOROUGH, NJ 508 AUTEN ROAD 4B	08844 PD / 87	170,000 121,000 291,000		291,000		F01	1	0.00 5,980.36 2,990.18
11	163.21 6 C0843	C UNIT .0000 AC	2	YARD, CHRISTINA L 508 AUTEN ROAD 4C HILLSBOROUGH, NJ 508 AUTEN ROAD 4C	08844 PD / 87	170,000 118,400 288,400		288,400		F01	1	0.00 5,848.87 2,924.44
12	163.21 6 C0844	D UNIT .0000 AC	2	BRADER, LINDA BUCK 111 NORTH OCEAN AUV SEASIDE PARK, NJ 508 AUTEN ROAD 4D	08752 PD / 87	170,000 118,400 288,400		288,400		F01	1	0.00 5,848.87 2,924.44
13	163.21 6 C0911	A UNIT .0000 AC	2	THYEN, STEPHANIE S 22 FIRST STREET KEYPORT, NU 498 AUTEN ROAD 1A	07735 PD / 87	170,000 121,300 291,300		291,300		F01	1	0.00 5,916.96 2,958.48
14	163.21 6 C0912	B UNIT .0000 AC	2	NOBLE, YAMIL 498 AUTEN ROAD 1B HILLSBOROUGH, NJ 498 AUTEN ROAD 1B	08844 PD / 87	170,000 118,800 288,800		288,800		F01	1	0.00 5,858.27 2,929.14
Page Totals						2,380,000 1,656,200	0	4,036,200				Block: 163.21 Lot: 6

1	2	3	4	5	6	7	8	9	10	11		
Line	Block No Lot No. Qualification Account #	Land Dimensions Building Description Additional Lots Acreage	Prop Class	Owner's Name Address City State Property Location	Billing Code Zip Code Zoning/Tax Map Pg	Value	Exemptions Code Amount	Net Taxable Value	Deductions Code No Owners	Special Tax Codes	Num Units	Deduction Amt 2021 Tax 2022 1st
						Land Improvemnt Total						
1	163.21 6 C0913	C UNIT .0000 AC	2	MOORE, REBECCA A 498 AUTEN ROAD C1 HILLSBOROUGH, NJ 498 AUTEN ROAD 1C	08844 PD / 87	170,000 120,000 290,000		290,000		F01	1	0.00 5,886.44 2,943.22
2	163.21 6 C0914	D UNIT .0000 AC	2	KRISTOPOVICH, ALEX J. & JESSICA L. 498 AUTEN ROAD 1D HILLSBOROUGH, NJ 498 AUTEN ROAD 1D	08844 PD / 87	170,000 127,300 297,300		297,300		F01	1	0.00 6,057.84 3,028.92
3	163.21 6 C0921	A UNIT .0000 AC	2	MACHLIN, EVE ANN 498 AUTEN ROAD 2A HILLSBOROUGH, NJ 498 AUTEN ROAD 2A	08844 PD / 87	170,000 117,600 287,600		287,600		F01	1	0.00 5,830.09 2,915.05
4	163.21 6 C0922	B UNIT .0000 AC	2	GEBAUER, JANET 498-2B AUTEN ROAD HILLSBOROUGH, NJ 498 AUTEN ROAD 2B	08844 PD / 87	170,000 115,900 285,900		285,900	W1 1	F01	1	250.00 5,540.17 2,770.09
5	163.21 6 C0923	C UNIT .0000 AC	2	CROSSMAN, FLOYD W 498 AUTEN ROAD 2C HILLSBOROUGH, NJ 498 AUTEN ROAD 2C	08844 PD / 87	170,000 118,000 288,000		288,000		F01	1	0.00 5,837.13 2,918.57
6	163.21 6 C0924	D UNIT .0000 AC	2	WANKEL, PATRICK J 498 AUTEN ROAD 2D HILLSBOROUGH, NJ 498 AUTEN ROAD 2D	08844 PD / 87	170,000 118,400 288,400		288,400		F01	1	0.00 5,848.87 2,924.44
7	163.21 6 C0931	A UNIT .0000 AC	2	LONSDORF, KRISTEN 498 AUTEN ROAD 3A HILLSBOROUGH, NJ 498 AUTEN ROAD 3A	08844 PD / 87	170,000 119,100 289,100		289,100		F01	1	0.00 5,865.30 2,932.65
8	163.21 6 C0932	B UNIT .0000 AC	2	JUDKINS, DIANE L 498 AUTEN ROAD 3B HILLSBOROUGH, NJ 498 AUTEN ROAD 3B	08844 PD / 87	170,000 82,400 252,400		252,400		F01	1	0.00 4,998.90 2,499.45
9	163.21 6 C0933	C UNIT .0000 AC	2	AVERY, PENELOPE C 498 AUTEN ROAD 3C HILLSBOROUGH, NJ 498 AUTEN ROAD 3C	1175 08844 PD / 87	170,000 114,000 284,000		284,000		F01	1	0.00 5,743.21 2,871.61
10	163.21 6 C0934	D UNIT .0000 AC	2	SULTAN, DINA 498 AUTEN ROAD 3D HILLSBOROUGH, NJ 498 AUTEN ROAD 3D	08844 PD / 87	170,000 118,400 288,400		288,400		F01	1	0.00 5,848.87 2,924.44
11	163.21 6 C0941	A UNIT .0000 AC	2	LOPUH, JOYCE C 498 AUTEN ROAD 4A HILLDBOROUGH, NJ 498 AUTEN ROAD 4A	08844 PD / 87	170,000 108,800 278,800		278,800		F01	1	0.00 5,623.47 2,811.74
12	163.21 6 C0942	B UNIT .0000 AC	2	VARNECKAS, DEBRA & JONES, PATRICIA 498 AUTEN ROAD 4B HILLSBOROUGH, NJ 498 AUTEN ROAD 4B	08844 PD / 87	170,000 130,400 300,400		300,400		F01	1	0.00 6,130.63 3,065.32
13	163.21 6 C0943	C UNIT .0000 AC	2	PEI, WILSON 4 BOICE LANE BELLE MEAD, NJ 498 AUTEN ROAD 4C	08502 PD / 87	170,000 71,100 241,100		241,100		F01	1	0.00 5,125.69 2,562.85
14	163.21 6 C0944	D UNIT .0000 AC	2	ZHANG, HUI & YU, SONGMEI 5 VAIL COURT BRIDGEWATER, NJ 498 AUTEN ROAD 4D	08807 PD / 87	170,000 124,800 294,800		294,800		F01	1	0.00 5,999.15 2,999.58
Page Totals				W1 250		2,380,000 1,586,200	0	3,966,200				Block: 163.21 Lot: 6

1	2	3	4	5	6	7	8	9	10	11		
Line	Block No Lot No. Qualification Account #	Land Dimensions Building Description Additional Lots Acreage	Prop Class	Owner's Name Address City State Property Location	Billing Code Zip Code Zoning/Tax Map Pg	Value	Exemptions Code Amount	Net Taxable Value	Deductions Code No Owners	Special Tax Codes	Num Units	Deduction Amt 2021 Tax 2022 1st
						Land Improvemnt Total						
1	163.21 6 C1011	A UNIT .0000 AC	2	CAKIR, ERSEVEN & HASANOVA, HYULIYA 490 AUTEN ROAD 1A HILLSBOROUGH, NJ 490 AUTEN ROAD 1A	08844 PD / 87	170,000 119,700 289,700		289,700		F01	1	0.00 5,877.05 2,938.53
2	163.21 6 C1012	B UNIT .0000 AC	2	ESTRADA, DORION & CLAUDIA REYES 490 AUTEN ROAD 1B HILLSBOROUGH, NJ 490 AUTEN ROAD 1B	08844 PD / 87	170,000 116,200 286,200		286,200		F01	1	0.00 5,797.22 2,898.61
3	163.21 6 C1013	C UNIT .0000 AC	2	TULLY, CHRISTOPHER & CARLY 490 AUTEN ROAD 1C HILLSBOROUGH, NJ 490 AUTEN ROAD 1C	08844 PD / 87	170,000 115,900 285,900		285,900		F01	1	0.00 5,790.17 2,895.09
4	163.21 6 C1014	D UNIT .0000 AC	2	MOSELEY-HOLMES, WARREN R 490 AUTEN ROAD 1D HILLSBOROUGH, NJ 490 AUTEN ROAD 1D	08844 PD / 87	170,000 108,500 278,500		278,500		F01	1	0.00 5,616.42 2,808.21
5	163.21 6 C1021	A UNIT .0000 AC	2	PAIPILLA, ERIKA 490 AUTEN ROAD, 2A HILLSBOROUGH, NJ 490 AUTEN ROAD 2A	08844 PD / 87	170,000 113,600 283,600		283,600		F01	1	0.00 5,848.87 2,924.44
6	163.21 6 C1022	B UNIT .0000 AC	2	ZEGARRA, MIGUEL A & LAURA P 490 AUTEN ROAD 2B HILLSBOROUGH, NJ 490 AUTEN ROAD 2B	08844 PD / 87	170,000 111,200 281,200		281,200		F01	1	0.00 5,679.82 2,839.91
7	163.21 6 C1023	C UNIT .0000 AC	2	JEFFERSON, SUSAN 490 AUTEN ROAD 2C HILLSBOROUGH, NJ 490 AUTEN ROAD 2C	08844 PD / 87	170,000 111,300 281,300		281,300		F01	1	0.00 5,682.16 2,841.08
8	163.21 6 C1024	D UNIT .0000 AC	2	RATKOVIC, SLOBODAN & KATARINA 490 AUTEN ROAD 2D HILLSBOROUGH, NJ 490 AUTEN ROAD 2D	08844 PD / 87	170,000 125,300 295,300		295,300		F01	1	0.00 5,942.79 2,971.40
9	163.21 6 C1031	A UNIT .0000 AC	2	KERR, GREGORY & SULLIVAN, DEBRA 490 AUTEN ROAD 3A HILLSBOROUGH, NJ 490 AUTEN ROAD 3A	1175 08844 PD / 87	170,000 118,800 288,800		288,800		F01	1	0.00 5,858.27 2,929.14
10	163.21 6 C1032	B UNIT .0000 AC	2	WOODARD, ANN 490 AUTEN ROAD 3B HILLSBOROUGH, NJ 490 AUTEN ROAD 3B	1175 08844 PD / 87	170,000 114,000 284,000		284,000		F01	1	0.00 5,743.21 2,871.61
11	163.21 6 C1033	C UNIT .0000 AC	2	FISCHER, J FREDERICK 490 AUTEN ROAD 3C HILLSBOROUGH, NJ 490 AUTEN ROAD 3C	660 08844 PD / 87	170,000 104,300 274,300		274,300		F01	1	0.00 5,517.80 2,758.90
12	163.21 6 C1034	D UNIT .0000 AC	2	WILLIAMS, THOMAS G 490 AUTEN ROAD 3D HILLSBOROUGH, NJ 490 AUTEN ROAD 3D	08844 PD / 87	170,000 117,800 287,800		287,800		F01	1	0.00 5,834.79 2,917.40
13	163.21 6 C1041	A UNIT .0000 AC	2	KUNJAPPAN, SHOLAN 490 AUTEN ROAD 4A HILLSBOROUGH, NJ 490 AUTEN ROAD 4A	08844 PD / 87	170,000 124,800 294,800		294,800		F01	1	0.00 5,999.15 2,999.58
14	163.21 6 C1042	B UNIT .0000 AC	2	DU, LIFENG 490 AUTEN ROAD 4B HILLSBOROUGH, NJ 490 AUTEN ROAD 4B	08844 PD / 87	170,000 120,000 290,000		290,000		F01	1	0.00 5,886.44 2,943.22
Page Totals						2,380,000 1,621,400	0	4,001,400				Block: 163.21 Lot: 6

1	2	3	4	5	6	7	8	9	10	11		
Line	Block No Lot No. Qualification Account #	Land Dimensions Building Description Additional Lots Acreage	Prop Class	Owner's Name Address City State Property Location	Billing Code Zip Code Zoning/Tax Map Pg	Value	Exemptions Code Amount	Net Taxable Value	Deductions Code No Owners	Special Tax Codes	Num Units	Deduction Amt 2021 Tax 2022 1st
						Land Improvemnt Total						
1	163.21 6 C1043	C UNIT .0000 AC	2	OCETNIK, MEREDITH 490 AUTEN RD HILLSBOROUGH, NJ 490 AUTEN ROAD 4C	08844 PD / 87	170,000 104,300 274,300		274,300		F01	1	0.00 5,517.80 2,758.90
2	163.21 6 C1044	D UNIT .0000 AC	2	CRAFT, CAROLLE 490 AUTEN ROAD 4D HILLSBOROUGH, NJ 490 AUTEN ROAD 4D	08844 PD / 87	170,000 123,200 293,200		293,200		F01	1	0.00 5,963.92 2,981.96
3	163.21 6 C1111	A UNIT .0000 AC	2	GUY, ANGELA 488 AUTEN ROAD 1A HILLSBOROUGH, NJ 488 AUTEN ROAD 1A	08844 PD / 87	170,000 110,500 280,500		280,500		F01	1	0.00 5,663.38 2,831.69
4	163.21 6 C1112	B UNIT .0000 AC	2	GAVRON, DONALD & ANNA C 488 AUTEN ROAD 1B HILLSBOROUGH, NJ 488 AUTEN ROAD 1B	08844 PD / 87	170,000 111,500 281,500		281,500		F01	1	0.00 5,684.51 2,842.26
5	163.21 6 C1113	C UNIT .0000 AC	2	MANI, JAY H & GAYATHRI CHUNDRAN 488 AUTEN ROAD 1C HILLSBOROUGH, NJ 488 AUTEN ROAD 1C	08844 PD / 87	170,000 114,700 284,700		284,700		F01	1	0.00 5,761.99 2,881.00
6	163.21 6 C1114	D UNIT .0000 AC	2	BURSHNIC, RUDOLPH J II 488 AUTEN ROAD 1D HILLSBOROUGH, NJ 488 AUTEN ROAD 1D	08844 PD / 87	170,000 122,500 292,500		292,500		F01	1	0.00 5,945.14 2,972.57
7	163.21 6 C1121	A UNIT .0000 AC	2	STEVENS, DIAN 488 AUTEN RD, UNIT 2A HILLSBOROUGH, NJ 488 AUTEN ROAD 2A	08844 PD / 87	170,000 118,400 288,400		288,400		F01	1	0.00 5,848.87 2,924.44
8	163.21 6 C1122	B UNIT .0000 AC	2	MILLS, MASON T & CREASY, R., 488 AUTEN ROAD 2B HILLSBOROUGH, NJ 488 AUTEN ROAD 2B	08844 PD / 87	170,000 117,100 287,100		287,100		F01	1	0.00 5,816.00 2,908.00
9	163.21 6 C1123	C UNIT .0000 AC	2	ASHTEKAR, ANISH & ERIN 488 AUTEN ROAD 2C HILLSBOROUGH, NJ 488 AUTEN ROAD 2C	08844 PD / 87	170,000 113,800 283,800		283,800		F01	1	0.00 5,740.87 2,870.44
10	163.21 6 C1124	D UNIT .0000 AC	2	VON MC CANTS, ELZINA 488 AUTEN ROAD 2D HILLSBOROUGH, NJ 488 AUTEN ROAD 2D	08844 PD / 87	170,000 122,600 292,600		292,600		F01	1	0.00 5,947.49 2,973.75
11	163.21 6 C1131	A UNIT .0000 AC	2	PALAZZO, JANE E 488 AUTEN ROAD 3A HILLSBOROUGH, NJ 488 AUTEN ROAD 3A	08844 PD / 87	170,000 112,800 282,800		282,800		F01	1	0.00 5,717.39 2,858.70
12	163.21 6 C1132	B UNIT .0000 AC	2	SZCZEPANIK, THOMAS J & MARY E 488 AUTEN ROAD 3B HILLSBOROUGH, NJ 488 AUTEN ROAD 3B	660 08844 PD / 87	170,000 119,500 289,500		289,500		F01	1	0.00 5,874.70 2,937.35
13	163.21 6 C1133	C UNIT .0000 AC	2	NICHOLSON, JOHN F & DEBORAH L 488 AUTEN ROAD 3C HILLSBOROUGH, NJ 488 AUTEN ROAD 3C	6225 08844 PD / 87	170,000 122,200 292,200		292,200		F01	1	0.00 5,938.10 2,969.05
14	163.21 6 C1134	D UNIT .0000 AC	2	KNOX, ANDREW 488 AUTEN ROAD 3D HILLSBOROUGH, NJ 488 AUTEN ROAD 3D	08844 PD / 87	170,000 112,500 282,500		282,500		F01	1	0.00 5,710.34 2,855.17
Page Totals						2,380,000 1,625,600	0	4,005,600				Block: 163.21 Lot: 6

1	2	3	4	5	6	7	8	9	10	11		
Line	Block No Lot No. Qualification Account #	Land Dimensions Building Description Additional Lots Acreage	Prop Class	Owner's Name Address City State Property Location	Billing Code Zip Code Zoning/Tax Map Pg	Value	Exemptions Code Amount	Net Taxable Value	Deductions Code No Owners	Special Tax Codes	Num Units	Deduction Amt 2021 Tax 2022 1st
						Land Improvemnt Total						
1	163.21 6 C1141	A UNIT .0000 AC	2	MILLER-MONSELL, LYNN 488 AUTEN ROAD 4A HILLSBOROUGH, NJ 488 AUTEN ROAD 4A	08844 PD / 87	170,000 115,400 285,400		285,400		F01	1	0.00 5,778.43 2,889.22
2	163.21 6 C1142	B UNIT .0000 AC	2	XIAO, HAIYUN & HELEN 22 RIED AVENUE BELLE MEAD, NJ 488 AUTEN ROAD 4B	08502 PD / 87	170,000 119,500 289,500		289,500		F01	1	0.00 5,874.70 2,937.35
3	163.21 6 C1143	C UNIT .0000 AC	2	TONG, PING T 488 AUTEN ROAD 4C HILLSBOROUGH, NJ 488 AUTEN ROAD 4C	08844 PD / 87	170,000 114,000 284,000		284,000		F01	1	0.00 5,743.21 2,871.61
4	163.21 6 C1144	D UNIT .0000 AC	2	KAUSHAL, YUGAL & SAVITA 6 CANADAY COURT BELLE MEAD, NJ 488 AUTEN ROAD 4D	08502 PD / 87	170,000 118,700 288,700		288,700		F01	1	0.00 5,855.91 2,927.96
5	163.21 6 P0004	11.3330 COMMON ELEMENTS COMMON ELEMENTS 11.3330 AC	15F	MEADOWS ASSOCIATION 281 GEMINI DRIVE HILLSBOROUGH, NJ 400 AUTEN ROAD	08844 PD / 87	0 0 0		*Exempt*		F01	1	0.00 0.00 0.00
6	163.21 7 C2811	AKA BLK 163.F .0000 AC	2	SIELING, MICHELE 28-11 BLOOMINGDALE DRIVE HILLSBOROUGH, NJ 28-11 BLOOMINGDALE DRIVE	08844 R2 / 87	165,000 137,500 302,500		302,500		F01	1	0.00 6,417.09 3,208.55
7	163.21 7 C2812	AKA BLK 163.F .0000 AC	2	GILLERAN, JOHN 28-12 BLOOMINGDALE DRIVE HILLSBOROUGH, NJ 28-12 BLOOMINGDALE DRIVE	08844 R2 / 87	165,000 125,400 290,400		290,400		F01	1	0.00 6,130.63 3,065.32
8	163.21 7 C2813	AKA BLK 163.F .0000 AC	2	IACOPINO, NICOLE A 28-13 BLOOMINGDALE DRIVE HILLSBOROUGH, NJ 28-13 BLOOMINGDALE DRIVE	08844 R2 / 87	165,000 128,300 293,300		293,300		F01	1	0.00 6,198.72 3,099.36
9	163.21 7 C2814	AKA BLK 163.F .0000 AC	2	LAI, LELE 550 W 45TH STREET APT 610 NEW YORK, NY 28-14 BLOOMINGDALE DRIVE	10036 R2 / 87	165,000 127,800 292,800		292,800		F01	1	0.00 6,186.99 3,093.50
10	163.21 7 C2821	AKA BLK 163.F .0000 AC	2	LOPEZ, GRACIELLA 28-21 BLOOMINGDALE DRIVE HILLSBOROUGH, NJ 28-21 BLOOMINGDALE DRIVE	08844 R2 / 87	165,000 127,900 292,900		292,900		F01	1	0.00 6,189.33 3,094.67
11	163.21 7 C2822	AKA BLK 163.F .0000 AC	2	PITTSO, TIMOTHY S 28-22 BLOOMINGDALE DRIVE HILLSBOROUGH, NJ 28-22 BLOOMINGDALE DRIVE	1175 08844 R2 / 87	165,000 128,400 293,400		293,400		F01	1	0.00 6,201.07 3,100.54
12	163.21 7 C2823	AKA BLK 163.F .0000 AC	2	PEDROSA, HERMENEGILDO & COELHO, A 28-23 BLOOMINGDALE DRIVE HILLSBOROUGH, NJ 28-23 BLOOMINGDALE DRIVE	08844 R2 / 87	165,000 119,000 284,000		284,000		F01	1	0.00 5,980.36 2,990.18
13	163.21 7 C2824	AKA BLK 163.F .0000 AC	2	CHEN, ARTHUR S 28-24 BLOOMINGDALE DR HILLSBOROUGH, NJ 28-24 BLOOMINGDALE DRIVE	08844 R2 / 87	165,000 136,600 301,600		301,600		F01	1	0.00 6,464.05 3,232.03
14	163.21 7 C2831	AKA BLK 163.F .0000 AC	2	SINGH, JASKARAN & DAVE, MILI 28-31 BLOOMINGDALE DRIVE HILLSBOROUGH, NJ 28-31 BLOOMINGDALE DRIVE	08844 R2 / 87	165,000 127,600 292,600		292,600		F01	1	0.00 6,182.29 3,091.15
Page Totals						2,165,000 1,626,100	0	3,791,100				Block: 163.21 Lot: 7

1	2	3	4	5	6	7	8	9	10	11		
Line	Block No Lot No. Qualification Account #	Land Dimensions Building Description Additional Lots Acreage	Prop Class	Owner's Name Address City State Property Location	Billing Code Zip Code Zoning/Tax Map Pg	Value	Exemptions Code Amount	Net Taxable Value	Deductions Code No Owners	Special Tax Codes	Num Units	Deduction Amt 2021 Tax 2022 1st
						Land Improvemnt Total						
1	163.21 7 C2832	AKA BLK 163.F .0000 AC	2	BLOODGOOD, D WILLIAM & ERIN A 28-32 BLOOMINGDALE DRIVE HILLSBOROUGH, NJ 28-32 BLOOMINGDALE DRIVE	5235 08844 R2 / 87	165,000 135,400 300,400		300,400		F01	1	0.00 6,367.78 3,183.89
2	163.21 7 C2833	AKA BLK 163.F .0000 AC	2	JOSE, GEORGY 28-33 BLOOMINGDALE DRIVE HILLSBOROUGH, NJ 28-33 BLOOMINGDALE DRIVE	08844 R2 / 87	165,000 117,800 282,800		282,800		F01	1	0.00 5,952.19 2,976.10
3	163.21 7 C2834	AKA BLK 163.F .0000 AC	2	DONELSON, VIRGINIA 28-34 BLOOMINGDALE DRIVE HILLSBOROUGH, NJ 28-34 BLOOMINGDALE DRIVE	1175 08844 R2 / 87	165,000 127,600 292,600		292,600		F01	1	0.00 6,184.63 3,092.32
4	163.21 7 C2841	AKA BLK 163.F .0000 AC	2	BARILE, CHRISTOPHER 28-41 BLOOMINGDALE DRIVE HILLSBOROUGH, NJ 28-41 BLOOMINGDALE DRIVE	4440 08844 R2 / 87	165,000 124,700 289,700		289,700		F01	1	0.00 6,114.19 3,057.10
5	163.21 7 C2842	AKA BLK 163.F .0000 AC	2	SANTOMERO, SUSAN IRREVOCABLE TRUST 14 SO HOLLOW ROAD BREWSTER, NY 28-42 BLOOMINGDALE DRIVE	10509 R2 / 87	165,000 115,800 280,800		280,800		F01	1	0.00 5,902.87 2,951.44
6	163.21 7 C2843	AKA BLK 163.F .0000 AC	2	ALIPOUR, ACHILLE 28-43 BLOOMINGDALE DRIVE HILLSBOROUGH, NJ 28-43 BLOOMINGDALE DRIVE	08844 R2 / 87	165,000 87,900 252,900		252,900		F01	1	0.00 6,215.16 3,107.58
7	163.21 7 C2844	AKA BLK 163.F .0000 AC	2	OLIVEIRA, JENNIFER 28-44 BLOOMINGDALE DRIVE HILLSBOROUGH, NJ 28-44 BLOOMINGDALE DRIVE	08844 R2 / 87	165,000 127,600 292,600		292,600		F01	1	0.00 6,182.29 3,091.15
8	163.21 7 C3011	AKA BLK 163.F .0000 AC	2	RICHARDSON, DAVID S & PENELOPE 30-11 BLOOMINGDALE DRIVE HILLSBOROUGH, NJ 30-11 BLOOMINGDALE DRIVE	08844 R2 / 87	165,000 139,900 304,900		304,900		F01	1	0.00 6,473.44 3,236.72
9	163.21 7 C3012	AKA BLK 163.F .0000 AC	2	BISCO, STACY 30-12 BLOOMINGDALE DRIVE HILLSBOROUGH, NJ 30-12 BLOOMINGDALE DRIVE	08844 R2 / 87	165,000 125,300 290,300		290,300		F01	1	0.00 6,128.28 3,064.14
10	163.21 7 C3013	AKA BLK 163.F .0000 AC	2	KHOURY, EDMOND N JR 30-13 BLOOMINGDALE DRIVE HILLSBOROUGH, NJ 30-13 BLOOMINGDALE DRIVE	1175 08844 R2 / 87	165,000 122,600 287,600		287,600	V1 1	F01	1	250.00 5,812.54 2,906.27
11	163.21 7 C3014	AKA BLK 163.F .0000 AC	2	KALIA, PUJA 30-14 BLOOMINGDALE DR HILLSBOROUGH, NJ 30-14 BLOOMINGDALE DRIVE	08844 R2 / 87	165,000 135,200 300,200		300,200		F01	1	0.00 6,104.80 3,052.40
12	163.21 7 C3021	AKA BLK 163.F .0000 AC	2	FLORIDA, SALOME D, EXECUTOR 30-21 BLOOMINGDALE DR. HILLSBOROUGH, NJ 30-21 BLOOMINGDALE DRIVE	660 08844 R2 / 87	165,000 139,000 304,000		304,000		F01	1	0.00 6,452.30 3,226.15
13	163.21 7 C3022	AKA BLK 163.F .0000 AC	2	LUO, JIANHUI & VIVIAN LIU 30-22 BLOOMINGDALE DRIVE HILLSBOROUGH, NJ 30-22 BLOOMINGDALE DRIVE	08844 R2 / 87	165,000 116,400 281,400		281,400		F01	1	0.00 5,919.31 2,959.66
14	163.21 7 C3023	AKA BLK 163.F .0000 AC	2	COOPER, JONATHAN & HELLMAN, FRANCES 30-23 BLOOMINGDALE DRIVE HILLSBOROUGH, NJ 30-23 BLOOMINGDALE DRIVE	08844 R2 / 87	165,000 128,300 293,300		293,300		F01	1	0.00 6,198.72 3,099.36
Page Totals			V1 250			2,310,000 1,743,500	0	4,053,500				Block: 163.21 Lot: 7

1	2	3	4	5	6	7	8	9	10	11		
Line	Block No Lot No. Qualification Account #	Land Dimensions Building Description Additional Lots Acreage	Prop Class	Owner's Name Address City State Property Location	Billing Code Zip Code Zoning/Tax Map Pg	Value	Exemptions Code Amount	Net Taxable Value	Deductions Code No Owners	Special Tax Codes	Num Units	Deduction Amt 2021 Tax 2022 1st
						Land Improvemnt Total						
1	163.21 7 C3024	AKA BLK 163.F .0000 AC	2	WALTER, DAVID E & CHIZUKO M 30-24 BLOOMINGDALE DRIVE HILLSBOROUGH, NJ 30-24 BLOOMINGDALE DRIVE	1175 08844 R2 / 87	165,000 122,000 287,000		287,000		F01	1	0.00 6,050.80 3,025.40
2	163.21 7 C3031	AKA BLK 163.F .0000 AC	2	PAPROCKA, BEATA 30-31 BLOOMINGDALE DRIVE HILLSBOROUGH, NJ 30-31 BLOOMINGDALE DRIVE	08844 R2 / 87	165,000 129,100 294,100		294,100		F01	1	0.00 6,217.50 3,108.75
3	163.21 7 C3032	AKA BLK 163.F .0000 AC	2	MORRA, ELIZABETH A 30-32 BLOOMINGDALE DRIVE HILLSBOROUGH, NJ 30-32 BLOOMINGDALE DRIVE	08844 R2 / 87	165,000 125,400 290,400		290,400		F01	1	0.00 6,130.63 3,065.32
4	163.21 7 C3033	AKA BLK 163.F .0000 AC	2	STREGER, KARLA 30-33 BLOOMINGDALE DR HILLSBOROUGH, NJ 30-33 BLOOMINGDALE DRIVE	08844 R2 / 87	165,000 127,000 292,000		292,000		F01	1	0.00 6,168.20 3,084.10
5	163.21 7 C3034	AKA BLK 163.F .0000 AC	2	ROBINSON, LAUREN A 30-34 BLOOMINGDALE DR HILLSBOROUGH, NJ 30-34 BLOOMINGDALE DRIVE	08844 R2 / 87	165,000 120,800 285,800		285,800		F01	1	0.00 6,022.63 3,011.32
6	163.21 7 C3041	AKA BLK 163.F .0000 AC	2	MORENCY, KEVIN & KELLY 30-41 BLOOMINGDALE DRIVE HILLSBOROUGH, NJ 30-41 BLOOMINGDALE DRIVE	08844 R2 / 87	165,000 135,400 300,400		300,400		F01	1	0.00 6,367.77 3,183.89
7	163.21 7 C3042	AKA BLK 163.F .0000 AC	2	SCHNEIDER, LEE 30-42 BLOOMINGDALE DRIVE HILLSBOROUGH, NJ 30-42 BLOOMINGDALE DRIVE	08844 R2 / 87	165,000 128,300 293,300		293,300		F01	1	0.00 6,198.72 3,099.36
8	163.21 7 C3043	AKA BLK 163.F .0000 AC	2	GRINBERG, IRENE & VLADISLAV 30-43 BLOOMINGDALE ROAD HILLSBOROUGH, NJ 30-43 BLOOMINGDALE DRIVE	08844 R2 / 87	165,000 120,300 285,300		285,300		F01	1	0.00 6,010.88 3,005.44
9	163.21 7 C3044	AKA BLK 163.F .0000 AC	2	BLANCO, MANUEL C & WADE, MELISSA L 30-44 BLOOMINGDALE DRIVE HILLSBOROUGH, NJ 30-44 BLOOMINGDALE DRIVE	08844 R2 / 87	165,000 135,900 300,900		300,900		F01	1	0.00 6,379.52 3,189.76
10	163.21 7 C3211	CONDO AKA BLK 163.F .0000 AC	2	KARIM, ADLA 32-11 BLOOMINGDALE DRIVE HILLSBOROUGH, NJ 32-11 BLOOMINGDALE DRIVE	08844 R2 / 87	165,000 135,200 300,200		300,200		F01	1	0.00 6,360.74 3,180.37
11	163.21 7 C3212	AKA BLK 163.F .0000 AC	2	SHAH, ILA 32-12 BLOOMINGDALE DRIVE HILLSBOROUGH, NJ 32-12 BLOOMINGDALE DRIVE	08844 R2 / 87	165,000 121,900 286,900		286,900		F01	1	0.00 6,048.45 3,024.23
12	163.21 7 C3213	AKA BLK 163.F .0000 AC	2	BANDLA, SRIKANTH & POTTURI, YAMINI 32-13 BLOOMINGDALE DRIVE HILLSBOROUGH, NJ 32-13 BLOOMINGDALE DRIVE	08844 R2 / 87	165,000 99,100 264,100		264,100		F01	1	0.00 5,919.31 2,959.66
13	163.21 7 C3214	AKA BLK 163.F .0000 AC	2	ROESSNER, MARTIN & BEATE 36 DUTCH LANE RINGOES, NJ 32-14 BLOOMINGDALE DRIVE	08551 R2 / 87	165,000 132,500 297,500		297,500		F01	1	0.00 6,297.34 3,148.67
14	163.21 7 C3221	AKA BLK 163.F .0000 AC	2	MINTZ, JENNIFER & RONALD E 32-21 BLOOMINGDALE DRIVE HILLSBOROUGH, NJ 32-21 BLOOMINGDALE DRIVE	08844 R2 / 87	165,000 135,100 300,100		300,100		F01	1	0.00 6,358.38 3,179.19
Page Totals						2,310,000 1,768,000	0	4,078,000				Block: 163.21 Lot: 7

1	2	3	4	5	6	7	8	9	10	11		
Line	Block No Lot No. Qualification Account #	Land Dimensions Building Description Additional Lots Acreage	Prop Class	Owner's Name Address City State Property Location	Billing Code Zip Code Zoning/Tax Map Pg	Value	Exemptions Code Amount	Net Taxable Value	Deductions Code No Owners	Special Tax Codes	Num Units	Deduction Amt 2021 Tax 2022 1st
						Land Improvemnt Total						
1	163.21 7 C3222	AKA BLK 163.F .0000 AC	2	GONZALEZ, JOSE 32-22 BLOOMINGDALE DRIVE HILLSBOROUGH, NJ 32-22 BLOOMINGDALE DRIVE	08844 R2 / 87	165,000 129,700 294,700		294,700		F01	1	0.00 6,231.59 3,115.80
2	163.21 7 C3223	AKA BLK 163.F .0000 AC	2	MUTHUSAMY, BOOPATHI 32-23 BLOOMINGDALE DRIVE HILLSBOROUGH, NJ 32-23 BLOOMINGDALE DRIVE	08844 R2 / 87	165,000 128,800 293,800		293,800		F01	1	0.00 6,210.47 3,105.24
3	163.21 7 C3224	AKA BLK 163.F .0000 AC	2	THOMPSON, ROBERT JR 32-24 BLOOMINGDALE DRIVE HILLSBOROUGH, NJ 32-24 BLOOMINGDALE DRIVE	08844 R2 / 87	165,000 134,000 299,000		299,000		F01	1	0.00 6,334.90 3,167.45
4	163.21 7 C3231	AKA BLK 163.F .0000 AC	2	SHAH, KETUL 310 CONSTITUTION CIRCLE NORTH BRUNSWICK, NJ 32-31 BLOOMINGDALE DRIVE	08902 R2 / 87	165,000 136,300 301,300		301,300		F01	1	0.00 6,386.56 3,193.28
5	163.21 7 C3232	AKA BLK 163.F .0000 AC	2	TRAVIA, SILVIO C & BUDA, RACHEL A 20 ASTER COURT BELLE MEAD, NJ 32-32 BLOOMINGDALE DRIVE	5235 08502 R2 / 87	165,000 129,700 294,700		294,700		F01	1	0.00 6,231.59 3,115.80
6	163.21 7 C3233	AKA BLK 163.F .0000 AC	2	FLOREZ, ANTHONY & TRAVIA ROSSELLA 32-33 BLOOMINGDALE DRIVE HILLSBOROUGH, NJ 32-33 BLOOMINGDALE DRIVE	08844 R2 / 87	165,000 128,100 293,100		293,100		F01	1	0.00 6,194.02 3,097.01
7	163.21 7 C3234	AKA BLK 163.F .0000 AC	2	ZIGRE, CHRISTOPHER 32-34 BLOOMINGDALE DR HILLSBOROUGH, NJ 32-34 BLOOMINGDALE DRIVE	08844 R2 / 87	165,000 142,500 307,500		307,500		F01	1	0.00 6,534.49 3,267.25
8	163.21 7 C3241	AKA BLK 163.F .0000 AC	2	TAVATHIA, HEMANT & KUMAR, SWATI 32-41 BLOOMINGDALE DR HILLSBOROUGH, NJ 32-41 BLOOMINGDALE DRIVE	08844 R2 / 87	165,000 141,400 306,400		306,400		F01	1	0.00 6,334.90 3,167.45
9	163.21 7 C3242	AKA BLK 163.F .0000 AC	2	TRAVIA, FABRIZIO 32-42 BLOOMINGDALE DRIVE HILLSBOROUGH, NJ 32-42 BLOOMINGDALE DRIVE	08844 R2 / 87	165,000 134,900 299,900		299,900		F01	1	0.00 6,353.69 3,176.85
10	163.21 7 C3243	AKA BLK 163.F .0000 AC	2	YANG, YONG & JIANG, BING 32-43 BLOOMINGDALE DRIVE HILLSBOROUGH, NJ 32-43 BLOOMINGDALE DRIVE	08844 R2 / 87	165,000 129,700 294,700		294,700		F01	1	0.00 6,231.59 3,115.80
11	163.21 7 C3244	AKA BLK 163.F .0000 AC	2	DO, ILKWAN & GLADYS P 32-44 BLOOMINDALE DRIVE HILLSBOROUGH, NJ 32-44 BLOOMINGDALE DRIVE	6701 08844 R2 / 87	165,000 137,800 302,800		302,800		F01	1	0.00 6,424.13 3,212.07
12	163.21 7 C3411	AKA BLK 163.F .0000 AC	2	FURDAL, LUKASZ 34-11 BLOOMINGDALE DRIVE HILLSBOROUGH, NJ 34-11 BLOOMINGDALE DRIVE	08844 R2 / 87	165,000 133,400 298,400		298,400		F01	1	0.00 6,318.47 3,159.24
13	163.21 7 C3412	AKA BLK 163.F .0000 AC	2	MARCUNE, BENJAMIN 34-12 BLOOMINGDALE DRIVE HILLSBOROUGH, NJ 34-12 BLOOMINGDALE DRIVE	08844 R2 / 87	165,000 127,300 292,300		292,300		F01	1	0.00 6,144.72 3,072.36
14	163.21 7 C3413	AKA BLK 163.F .0000 AC	2	SALKELD, ALICE 34-13 BLOOMINGDALE DRIVE HILLSBOROUGH, NJ 34-13 BLOOMINGDALE DRIVE	08844 R2 / 87	165,000 116,400 281,400		281,400		F01	1	0.00 5,919.31 2,959.66
Page Totals						2,310,000 1,850,000	0	4,160,000				Block: 163.21 Lot: 7

1	2	3	4	5	6	7	8	9	10	11		
Line	Block No Lot No. Qualification Account #	Land Dimensions Building Description Additional Lots Acreage	Prop Class	Owner's Name Address City State Property Location	Billing Code Zip Code Zoning/Tax Map Pg	Value	Exemptions Code Amount	Net Taxable Value	Deductions Code No Owners	Special Tax Codes	Num Units	Deduction Amt 2021 Tax 2022 1st
						Land Improvemnt Total						
1	163.21 7 C3414	AKA BLK 163.F .0000 AC	2	KANTEM, RAVIKISHORE & KAVITHA 34-14 BLOOMINGDALE DR HILLSBOROUGH, NJ 34-14 BLOOMINGDALE DRIVE	1212 08844 R2 / 87	165,000 129,000 294,000		294,000		F01	1	0.00 6,147.06 3,073.53
2	163.21 7 C3421	CONDO AKA BLK 163.F .0000 AC	2	ELBAUM, MICHAEL 34-21 BLOOMINGDALE DRIVE HILLSBOROUGH, NJ 34-21 BLOOMINGDALE DRIVE	08844 R2 / 87	165,000 130,400 295,400		295,400		F01	1	0.00 6,250.38 3,125.19
3	163.21 7 C3422	AKA BLK 163.F .0000 AC	2	CHEN, FANGHUI & ZHAO, XIUYING 34-22 BLOOMINGDALE DRIVE HILLSBOROUGH, NJ 34-22 BLOOMINGDALE DRIVE	08844 R2 / 87	165,000 117,100 282,100		282,100		F01	1	0.00 5,935.74 2,967.87
4	163.21 7 C3423	AKA BLK 163.F .0000 AC	2	SCHERY, JASON & AMANDA 34-23 BLOOMINGDALE DRIVE HILLSBOROUGH, NJ 34-23 BLOOMINGDALE DRIVE	08844 R2 / 87	165,000 127,800 292,800		292,800		F01	1	0.00 6,186.99 3,093.50
5	163.21 7 C3424	AKA BLK 163.F .0000 AC	2	AN, NIANWEN 3424 BLOOMINGDALE DR HILLSBOROUGH, NJ 34-24 BLOOMINGDALE DRIVE	08844 R2 / 87	165,000 141,000 306,000		306,000		F01	1	0.00 6,492.23 3,246.12
6	163.21 7 C3431	CONDO AKA BLK 163.F .0000 AC	2	JONES, RENEE M 34-31 BLOOMINGDALE DRIVE HILLSBOROUGH, NJ 34-31 BLOOMINGDALE DRIVE	08844 R2 / 87	165,000 129,000 294,000		294,000		F01	1	0.00 6,215.16 3,107.58
7	163.21 7 C3432	AKA BLK 163.F .0000 AC	2	LUKIW, DANIEL J 34-32 BLOOMINGDALE DRIVE HILLSBOROUGH, NJ 34-32 BLOOMINGDALE DRIVE	08844 R2 / 87	165,000 133,100 298,100		298,100		F01	1	0.00 6,311.42 3,155.71
8	163.21 7 C3433	CONDO/MIDDLE AKA BLK 163.F .0000 AC	2	TRIANO, NICOLE M 34-33 BLOOMINGDALE DRIVE HILLSBOROUGH, NJ 34-33 BLOOMINGDALE DRIVE	08844 R2 / 87	165,000 127,900 292,900		292,900		F01	1	0.00 6,189.33 3,094.67
9	163.21 7 C3434	AKA BLK 163.F .0000 AC	2	3434 BLOOMINGDALE DRIVE, LLC P O BOX 751 HILLSBOROUGH, NJ 34-34 BLOOMINGDALE DRIVE	08844 R2 / 87	165,000 126,400 291,400		291,400		F01	1	0.00 6,156.46 3,078.23
10	163.21 7 C3441	AKA BLK 163.F .0000 AC	2	NALLAPALLY, MANISHA 34-41 BLOOMINGDALE DRIVE HILLSBOROUGH, NJ 34-41 BLOOMINGDALE DRIVE	08844 R2 / 87	165,000 137,000 302,000		302,000		F01	1	0.00 6,405.34 3,202.67
11	163.21 7 C3442	AKA BLK 163.F .0000 AC	2	DENNIS, MAXINE 34-42 BLOOMINGDALE DRIVE HILLSBOROUGH, NJ 34-42 BLOOMINGDALE DRIVE	08844 R2 / 87	165,000 132,100 297,100		297,100		F01	1	0.00 6,287.94 3,143.97
12	163.21 7 C3443	AKA BLK 163.F .0000 AC	2	POLLAK, SARAH 34-43 BLOOMINGDALE DRIVE HILLSBOROUGH, NJ 34-43 BLOOMINGDALE DRIVE	08844 R2 / 87	165,000 129,000 294,000		294,000		F01	1	0.00 6,215.16 3,107.58
13	163.21 7 C3444	AKA BLK 163.F .0000 AC	2	DAVIDI, MELISSA 34-44 BLOOMINGDALE DRIVE HILLSBOROUGH, NJ 34-44 BLOOMINGDALE DRIVE	08844 R2 / 87	165,000 125,400 290,400		290,400		F01	1	0.00 6,130.63 3,065.32
14	163.21 7 C3611	CONDO/END AKA BLK 163.F .0000 AC	2	FLOREK, LISA M & KUPHAL, SHAWN L 36-11 BLOOMINGDALE DRIVE HILLSBOROUGH, NJ 36-11 BLOOMINGDALE DRIVE	08844 R2 / 87	165,000 130,800 295,800		295,800		F01	1	0.00 6,257.43 3,128.72
Page Totals						2,310,000 1,816,000	0	4,126,000				Block: 163.21 Lot: 7

1	2	3	4	5	6	7	8	9	10	11		
Line	Block No Lot No. Qualification Account #	Land Dimensions Building Description Additional Lots Acreage	Prop Class	Owner's Name Address City State Property Location	Billing Code Zip Code Zoning/Tax Map Pg	Value	Exemptions Code Amount	Net Taxable Value	Deductions Code No Owners	Special Tax Codes	Num Units	Deduction Amt 2021 Tax 2022 1st
						Land Improvemnt Total						
1	163.21 7 C3612	AKA BLK 163.F .0000 AC	2	THAKUR, RAJAT & BATRA SHILPA 36-12 BLOOMINGDALE DRIVE HILLSBOROUGH, NJ 36-12 BLOOMINGDALE DRIVE	08844 R2 / 87	165,000 129,400 294,400		294,400		F01	1	0.00 6,224.55 3,112.28
2	163.21 7 C3613	AKA BLK 163.F .0000 AC	2	COKER, MICHAEL E & PAIVA MICHELE V 36-13 BLOOMINGDALE DRIVE HILLSBOROUGH, NJ 36-13 BLOOMINGDALE DRIVE	08844 R2 / 87	165,000 126,700 291,700		291,700		F01	1	0.00 6,158.81 3,079.41
3	163.21 7 C3614	AKA BLK 163.F .0000 AC	2	MEHTA, KAMAL S & KRUPALI K 36-14 BLOOMINGDALE DRIVE HILLSBOROUGH, NJ 36-14 BLOOMINGDALE DRIVE	08844 R2 / 87	165,000 137,200 302,200		302,200		F01	1	0.00 6,410.04 3,205.02
4	163.21 7 C3621	AKA BLK 163.F .0000 AC	2	REUTER, ALLEN J. & ERIN M. 36-21 BLOOMINGDALE DRIVE HILLSBOROUGH, NJ 36-21 BLOOMINGDALE DRIVE	08844 R2 / 87	165,000 127,900 292,900		292,900		F01	1	0.00 6,189.33 3,094.67
5	163.21 7 C3622	AKA BLK 163.F .0000 AC	2	HARRISON, GWENDOLYN R 36-22 BLOOMINGDALE DRIVE HILLSBOROUGH, NJ 36-22 BLOOMINGDALE DRIVE	08844 R2 / 87	165,000 126,000 291,000		291,000		F01	1	0.00 6,144.72 3,072.36
6	163.21 7 C3623	AKA BLK 163.F .0000 AC	2	JANAKIRAMAN, HARISH & SIVARAMASUBRA 36-23 BLOOMINGDALE DRIVE HILLSBOROUGH, NJ 36-23 BLOOMINGDALE DRIVE	08844 R2 / 87	165,000 135,000 300,000		300,000		F01	1	0.00 6,358.38 3,179.19
7	163.21 7 C3624	CONDO AKA BLK 163.F .0000 AC	2	MONSELL, KEVIN 36-24 BLOOMINGDALE DRIVE HILLSBOROUGH, NJ 36-24 BLOOMINGDALE DRIVE	08844 R2 / 87	165,000 125,500 290,500		290,500		F01	1	0.00 6,132.98 3,066.49
8	163.21 7 C3631	AKA BLK 163.F .0000 AC	2	BONNELL, PATRICIA M & CHARLES J 3631 BLOOMINGDALE DRIVE HILLSBOROUGH, NJ 36-31 BLOOMINGDALE DRIVE	08844 R2 / 87	165,000 134,600 299,600		299,600		F01	1	0.00 6,348.99 3,174.50
9	163.21 7 C3632	AKA BLK 163.F .0000 AC	2	RABINOWITZ, BEVERLY D 36-32 BLOOMINGDALE DRIVE HILLSBOROUGH, NJ 36-32 BLOOMINGDALE DRIVE	660 08844 R2 / 87	165,000 117,100 282,100		282,100		F01	1	0.00 5,935.74 2,967.87
10	163.21 7 C3633	AKA BLK 163.F .0000 AC	2	FROELICH, THOMAS E. & CHRISTINA 36-33 BLOOMINGDALE DRIVE HILLSBOROUGH, NJ 36-33 BLOOMINGDALE DRIVE	08844 R2 / 87	165,000 136,200 301,200		301,200		F01	1	0.00 6,384.22 3,192.11
11	163.21 7 C3634	AKA BLK 163.F .0000 AC	2	DI GRANDE, THOMAS J & DEANNA L 36-34 BLOOMINGDALE DRIVE HILLSBOROUGH, NJ 36-34 BLOOMINGDALE DRIVE	08844 R2 / 87	165,000 135,300 300,300		300,300		F01	1	0.00 6,363.08 3,181.54
12	163.21 7 C3641	AKA BLK 163.F .0000 AC	2	PARIKH, KAMALKANT C & BEENA 36-41 BLOOMINGDALE DRIVE HILLSBOROUGH, NJ 36-41 BLOOMINGDALE DRIVE	08844 R2 / 87	165,000 135,800 300,800		300,800		F01	1	0.00 6,374.83 3,187.42
13	163.21 7 C3642	AKA BLK 163.F .0000 AC	2	MAY, DEBORA M 36-42 BLOOMINGDALE DRIVE HILLSBOROUGH, NJ 36-42 BLOOMINGDALE DRIVE	08844 R2 / 87	165,000 132,300 297,300		297,300		F01	1	0.00 6,294.99 3,147.50
14	163.21 7 C3643	AKA BLK 163.F .0000 AC	2	BONNELL, CHARLES J & BONNELL, J 36-43 BLOOMINGDALE DRIVE HILLSBOROUGH, NJ 36-43 BLOOMINGDALE DRIVE	08844 R2 / 87	165,000 132,200 297,200		297,200		F01	1	0.00 6,290.30 3,145.15
Page Totals						2,310,000 1,831,200	0	4,141,200				Block: 163.21 Lot: 7

1	2	3	4	5	6	7	8	9	10	11		
Line	Block No Lot No. Qualification Account #	Land Dimensions Building Description Additional Lots Acreage	Prop Class	Owner's Name Address City State Property Location	Billing Code Zip Code Zoning/Tax Map Pg	Value	Exemptions Code Amount	Net Taxable Value	Deductions Code No Owners	Special Tax Codes	Num Units	Deduction Amt 2021 Tax 2022 1st
						Land Improvemnt Total						
1	163.21 7 C3644	AKA BLK 163.F .0000 AC	2	CHABEREK, GRZEGORZ 36-44 BLOOMINGDALE DRIVE HILLSBOROUGH, NJ 36-44 BLOOMINGDALE DRIVE	08844 R2 / 87	165,000 135,500 300,500		300,500		F01	1	0.00 6,367.78 3,183.89
2	163.21 7 P0002	7.200 COMMON ELEMENTS COMMON ELEMENTS 7.2000 AC	15F	GLEN HILLS INC 90 WOODBRIDGE CENTER DRIV WOODBRIDGE, NJ BLOOMINGDALE DRIVE	07095 R2 / 87	0 0 0		*Exempt*		F01	1	0.00 0.00 0.00
3	163.21 21	2.1000 AKA B 163 L 21.B 2.1000 AC	15A	HILLSBOROUGH TWP BOARD OF EDUCATION 379 SOUTH BRANCH ROAD HILLSBOROUGH, NJ AUTEN ROAD	08844 PD / 87	225,000 0 225,000		*Exempt*		F01	1	0.00 0.00 0.00
4	163.22 4 C4111	CONDO .0000 AC	2	LU, SHAW CHENG 41-11 BLOOMINGDALE DRIVE HILLSBOROUGH, NJ 41-11 BLOOMINGDALE DRIVE	08844 R2 / 88	165,000 127,600 292,600		292,600		F01	1	0.00 6,182.29 3,091.15
5	163.22 4 C4112	CONDO MIDDLE .0000 AC	2	RAMACHANDRA, SRIDHAR M & LEELA 41-12 BLOOMINGDALE DRIVE HILLSBOROUGH, NJ 41-12 BLOOMINGDALE DRIVE	08844 R2 / 88	165,000 123,900 288,900		288,900		F01	1	0.00 6,095.41 3,047.71
6	163.22 4 C4113	CONDO/MIDDLE .0000 AC	2	TYAGI, VIPIN K & PREETI 41-13 BLOOMINGDALE DRIVE HILLSBOROUGH, NJ 41-13 BLOOMINGDALE DRIVE	08844 R2 / 88	165,000 125,000 290,000		290,000		F01	1	0.00 6,121.24 3,060.62
7	163.22 4 C4114	CONDO/END .0000 AC	2	MUSKA, RICHARD A & AMY L 41-14 BLOOMINGDALE DRIVE HILLSBOROUGH, NJ 41-14 BLOOMINGDALE DRIVE	08844 R2 / 88	165,000 141,200 306,200		306,200		F01	1	0.00 6,503.96 3,251.98
8	163.22 4 C4121	CONDO/END .0000 AC	2	GEDZBERG, VADIM & KATIE 41-21 BLOOMINGDALE DRIVE HILLSBOROUGH, NJ 41-21 BLOOMINGDALE DRIVE	08844 R2 / 88	165,000 127,900 292,900		292,900		F01	1	0.00 6,189.33 3,094.67
9	163.22 4 C4122	CONDO .0000 AC	2	WARD, DANIEL P & EKATERINA P 41-22 BLOOMINGDALE DRIVE HILLSBOROUGH, NJ 41-22 BLOOMINGDALE DRIVE	08844 R2 / 88	165,000 121,200 286,200		286,200		F01	1	0.00 6,032.02 3,016.01
10	163.22 4 C4123	CONDO .0000 AC	2	PARTYKEVYCH, ANDRIY 41-23 BLOOMINGDALE DRIVE HILLSBOROUGH, NJ 41-23 BLOOMINGDALE DRIVE	08844 R2 / 88	165,000 130,900 295,900		295,900		F01	1	0.00 6,259.77 3,129.89
11	163.22 4 C4124	CONDO .0000 AC	2	DONNARY, ROBYN 41-24 BLOOMINGDALE DRIVE HILLSBOROUGH, NJ 41-24 BLOOMINGDALE DRIVE	08844 R2 / 88	165,000 136,200 301,200		301,200		F01	1	0.00 6,386.56 3,193.28
12	163.22 4 C4131	CONDO .0000 AC	2	HUDYKA, STANISLAW & ELIZBIETA 41-31 BLOOMINGDALE DRIVE HILLSBOROUGH, NJ 41-31 BLOOMINGDALE DRIVE	08844 R2 / 88	165,000 137,300 302,300		302,300		F01	1	0.00 6,412.39 3,206.20
13	163.22 4 C4132	CONDO .0000 AC	2	MIGDAL, ANDRZEJ R & URSZULA 41-32 BLOOMINGDALE DRIVE HILLSBOROUGH, NJ 41-32 BLOOMINGDALE DRIVE	08844 R2 / 88	165,000 134,900 299,900		299,900		F01	1	0.00 6,356.04 3,178.02
14	163.22 4 C4133	CONDO/MIDDLE .0000 AC	2	TARNOFF, STEVEN A & SCHLINDA A 29 COVERED BRIDGE ROAD BRANCHBURG NJ 41-33 BLOOMINGDALE DRIVE	08853 R2 / 88	165,000 124,600 289,600		289,600		F01	1	0.00 6,111.85 3,055.93
Page Totals						1,980,000 1,566,200	0	3,546,200				Block: 163.22 Lot: 4

1	2	3	4	5	6	7	8	9	10	11		
Line	Block No Lot No. Qualification Account #	Land Dimensions Building Description Additional Lots Acreage	Prop Class	Owner's Name Address City State Property Location	Billing Code Zip Code Zoning/Tax Map Pg	Value	Exemptions Code Amount	Net Taxable Value	Deductions Code No Owners	Special Tax Codes	Num Units	Deduction Amt 2021 Tax 2022 1st
						Land Improvemnt Total						
1	163.22 4 C4134	CONDO .0000 AC	2	SPINRAD, LAWRENCE A 41-34 BLOOMINGDALE DRIVE HILLSBOROUGH, NJ 41-34 BLOOMINGDALE DRIVE	09944 R2 / 88	165,000 139,700 304,700		304,700		F01	1	0.00 6,466.39 3,233.20
2	163.22 4 C4141	CONDO .0000 AC	2	KABUS, DANIEL M. & MICHELLE L. 41-41 BLOOMINGDALE DRIVE HILLSBOROUGH, NJ 41-41 BLOOMINGDALE DRIVE	08844 R2 / 88	165,000 137,700 302,700		302,700		F01	1	0.00 6,419.43 3,209.72
3	163.22 4 C4142	CONDO/MIDDLE .0000 AC	2	BROGAN, CRAIG ARTHUR & KIMBERLY ANN 41-42 BLOOMINGDALE DRIVE HILLSBOROUGH, NJ 41-42 BLOOMINGDALE DRIVE	08844 R2 / 88	165,000 122,600 287,600		287,600		F01	1	0.00 6,064.89 3,032.45
4	163.22 4 C4143	CONDO/MIDDLE .0000 AC	2	MANE, KAUSTUBH & PENDALWAR, GAURI 41-43 BLOOMINGDALE DRIVE HILLSBOROUGH, NJ 41-43 BLOOMINGDALE DRIVE	08844 R2 / 88	165,000 127,500 292,500		292,500		F01	1	0.00 6,179.94 3,089.97
5	163.22 4 C4144	CONDO/END .0000 AC	2	SEKHAR, RAHUL & LEENA NAIR R 41-44 BLOOMINGDALE DRIVE HILLSBOROUGH, NJ 41-44 BLOOMINGDALE DRIVE	08844 R2 / 88	165,000 135,600 300,600		300,600		F01	1	0.00 6,372.47 3,186.24
6	163.22 4 C4311	.0000 AC	2	PALMERI, NICOLE 43-11 BLOOMINGDALE DR HILLSBOROUGH, NJ 43-11 BLOOMINGDALE DRIVE	08844 R2 / 88	165,000 132,500 297,500		297,500		F01	1	0.00 6,182.29 3,091.15
7	163.22 4 C4312	CONDO/MIDDLE .0000 AC	2	MAJO TECHNOLOGY CORPORATION 4312 BLOOMINGDALE DR HILLSBOROUGH, NJ 43-12 BLOOMINGDALE DRIVE	08844 R2 / 88	165,000 126,100 291,100		291,100		F01	1	0.00 6,097.76 3,048.88
8	163.22 4 C4313	CONDO/MIDDLE .0000 AC	2	JAREMA, ROBERT B 43-13 BLOOMINGDALE DRIVE HILLSBOROUGH, NJ 43-13 BLOOMINGDALE DRIVE	08844 R2 / 88	165,000 119,200 284,200		284,200		F01	1	0.00 5,982.70 2,991.35
9	163.22 4 C4314	CONDO .0000 AC	2	HAMPTON, BRIAN M & JOYCE B 43-14 BLOOMINGDALE DRIVE HILLSBOROUGH, NJ 43-14 BLOOMINGDALE DRIVE	08844 R2 / 88	165,000 135,400 300,400		300,400		F01	1	0.00 6,365.43 3,182.72
10	163.22 4 C4321	.0000 AC	2	DATTANI, DILIP 43-21 BLOOMINGDALE DRIVE HILLSBOROUGH, NJ 43-21 BLOOMINGDALE DRIVE	08844 R2 / 88	165,000 129,400 294,400		294,400		F01	1	0.00 6,224.55 3,112.28
11	163.22 4 C4322	.0000 AC	2	BALACHANDRAN, PRABHU 43-22 BLOOMINGDALE DRIVE HILLSBOROUGH, NJ 43-22 BLOOMINGDALE DRIVE	08844 R2 / 88	165,000 119,200 284,200		284,200		F01	1	0.00 5,982.70 2,991.35
12	163.22 4 C4323	CONDO/MIDDLE .0000 AC	2	SHMILA, NETANEL & EMMA L H 1002 SUNSET RIDGE BRIDGEWATER, NJ 43-23 BLOOMINGDALE DRIVE	08807 R2 / 88	165,000 131,100 296,100		296,100		F01	1	0.00 6,264.46 3,132.23
13	163.22 4 C4324	CONDO .0000 AC	2	FEDERAL NATL MTG ASSOCIATION 14221 DALLAS PKWY S1000 DALLAS, TX 43-24 BLOOMINGDALE DRIVE	75254 R2 / 88	165,000 136,200 301,200		301,200		F01	1	0.00 6,386.56 3,193.28
14	163.22 4 C4331	CONDO .0000 AC	2	KONE, SRINIVAS & NAGAVENKATA P- 8 BARD DRIVE MONROE TWP, NJ 43-31 BLOOMINGDALE DRIVE	08831 R2 / 88	165,000 136,200 301,200		301,200		F01	1	0.00 6,386.56 3,193.28
Page Totals						2,310,000 1,828,400	0	4,138,400				Block: 163.22 Lot: 4

1	2	3	4	5	6	7	8	9	10	11		
Line	Block No Lot No. Qualification Account #	Land Dimensions Building Description Additional Lots Acreage	Prop Class	Owner's Name Address City State Property Location	Billing Code Zip Code Zoning/Tax Map Pg	Value	Exemptions Code Amount	Net Taxable Value	Deductions Code No Owners	Special Tax Codes	Num Units	Deduction Amt 2021 Tax 2022 1st
						Land Improvemnt Total						
1	163.22 4 C4332	CONDO .0000 AC	2	WANG, YING 43-32 BLOOMINGDALE DRIVE HILLSBOROUGH, NJ 43-32 BLOOMINGDALE DRIVE	08844 R2 / 88	165,000 120,100 285,100		285,100		F01	1	0.00 6,006.18 3,003.09
2	163.22 4 C4333	CONDO .0000 AC	2	MAC DONALD, JONATHAN 43-33 BLOOMINGDALE DRIVE HILLSBOROUGH, NJ 43-33 BLOOMINGDALE DRIVE	08844 R2 / 88	165,000 129,500 294,500		294,500		F01	1	0.00 6,226.90 3,113.45
3	163.22 4 C4334	CONDO/END .0000 AC	2	MILAN, DENISE M & RONALD V JR 43-34 BLOOMINGDALE DRIVE HILLSBOROUGH, NJ 43-34 BLOOMINGDALE DRIVE	08844 R2 / 88	165,000 136,600 301,600		301,600		F01	1	0.00 6,393.61 3,196.81
4	163.22 4 C4341	CONDO/END .0000 AC	2	KIM, WON YOUNG & JOSEPHINE Y 43-41 BLOOMINGDALE DRIVE HILLSBOROUGH, NJ 43-41 BLOOMINGDALE DRIVE	08844 R2 / 88	165,000 142,200 307,200		307,200		F01	1	0.00 6,525.10 3,262.55
5	163.22 4 C4342	CONDO/MIDDLE .0000 AC	2	KOSCH, TIMOTHY & RAMOS, DEBORAH 43-42 BLOOMINGDALE DRIVE HILLSBOROUGH, NJ 43-42 BLOOMINGDALE DRIVE	08844 R2 / 88	165,000 131,100 296,100		296,100		F01	1	0.00 6,264.46 3,132.23
6	163.22 4 C4343	CONDO/MIDDLE .0000 AC	2	NIPPS, JOYCE & NIPPS, SUSAN RAY 43-43 BLOOMINGDALE DRIVE HILLSBOROUGH, NJ 43-43 BLOOMINGDALE DRIVE	08844 R2 / 88	165,000 138,100 303,100		303,100	S1 2	F01	1	250.00 6,178.82 3,089.41
7	163.22 4 C4344	CONDO .0000 AC	2	CHUA, JOSEPH & JOANNA YEUNG 18 VALMOUNT ROAD MONTVALE, NJ 43-44 BLOOMINGDALE DRIVE	07645 R2 / 88	165,000 138,000 303,000		303,000		F01	1	0.00 6,428.82 3,214.41
8	163.22 4 P0003	4.5135 COMMON ELEMENTS COMMON ELEMENTS 4.5135 AC	15F	GLEN HILLS INC 90 WOODBRIDGE CENTER DR WOODBRIDGE, NJ 47 BLOOMINGDALE DRIVE	07095 R2 / 88	0 0 0		*Exempt*		F01	1	0.00 0.00 0.00
9	163.22 5 C3111	AKA BLK 163.F .0000 AC	2	SCHIENBERG, RANDI J & MORIN, ZARKO JR 31-11 BLOOMINGDALE DRIVE HILLSBOROUGH, NJ 31-11 BLOOMINGDALE DRIVE	08844 R2 / 88	165,000 137,100 302,100		302,100		F01	1	0.00 6,405.34 3,202.67
10	163.22 5 C3112	AKA BLK 163.F .0000 AC	2	SHAH, SNEHA & NARAYANAMOORTHY, ADITY 31-12 BLOOMINGDALE DRIVE HILLSBOROUGH, NJ 31-12 BLOOMINGDALE DRIVE	08844 R2 / 88	165,000 128,300 293,300		293,300		F01	1	0.00 6,198.72 3,099.36
11	163.22 5 C3113	AKA BLK 163.F .0000 AC	2	MARKEY, PATRICIA A 31-13 BLOOMINGDALE DRIVE HILLSBOROUGH, NJ 31-13 BLOOMINGDALE DRIVE	08844 R2 / 88	165,000 115,800 280,800		280,800		F01	1	0.00 5,902.87 2,951.44
12	163.22 5 C3114	AKA BLK 163.F .0000 AC	2	ABRAMS, SHAREE 31-14 BLOOMINGDALE DRIVE HILLSBOROUGH, NJ 31-14 BLOOMINGDALE DRIVE	08844 R2 / 88	165,000 136,300 301,300		301,300		F01	1	0.00 6,388.91 3,194.46
13	163.22 5 C3121	AKA BLK 163.F .0000 AC	2	MEHTA, RAJKUMAR 31-21 BLOOMINGDALE DRIVE HILLSBOROUGH, NJ 31-21 BLOOMINGDALE DRIVE	08844 R2 / 88	165,000 133,900 298,900		298,900		F01	1	0.00 6,330.21 3,165.11
14	163.22 5 C3122	AKA BLK 163.F .0000 AC	2	LEE, R E & G V 21 SO END AVENUE PH 1X NEW YORK, NY 31-22 BLOOMINGDALE DRIVE	10280-1071 R2 / 88	165,000 119,600 284,600		284,600		F01	1	0.00 5,994.45 2,997.23
Page Totals				S1 250		2,145,000 1,706,600	0	3,851,600				Block: 163.22 Lot: 5

1	2	3	4	5	6	7	8	9	10	11		
Line	Block No Lot No. Qualification Account #	Land Dimensions Building Description Additional Lots Acreage	Prop Class	Owner's Name Address City State Property Location	Billing Code Zip Code Zoning/Tax Map Pg	Value	Exemptions Code Amount	Net Taxable Value	Deductions Code No Owners	Special Tax Codes	Num Units	Deduction Amt 2021 Tax 2022 1st
						Land Improvemnt Total						
1	163.22 5 C3123	AKA BLK 163.F .0000 AC	2	MILES, GREGORY D & JACLYN A 31-23 BLOOMINGDALE DRIVE HILLSBOROUGH, NJ 31-23 BLOOMINGDALE DRIVE	08844 R2 / 88	165,000 120,100 285,100		285,100		F01	1	0.00 6,006.18 3,003.09
2	163.22 5 C3124	AKA BLK 163.F .0000 AC	2	NOGUEIRA, NANCY A 31-24 BLOOMINGDALE DRIVE HILLSBOROUGH, NJ 31-24 BLOOMINGDALE DRIVE	08844 R2 / 88	165,000 133,300 298,300		298,300		F01	1	0.00 6,316.12 3,158.06
3	163.22 5 C3131	AKA BLK 163.F .0000 AC	2	MASSAHOS, MATHEW J & KRAUS, ALYSSA M 31-31 BLOOMINGDALE DRIVE HILLSBOROUGH, NJ 31-31 BLOOMINGDALE DRIVE	08844 R2 / 88	165,000 135,500 300,500		300,500		F01	1	0.00 6,367.78 3,183.89
4	163.22 5 C3132	AKA BLK 163.F .0000 AC	2	WOOD, C. DONALD JR. 31-32 BLOOMINGDALE DRIVE HILLSBOROUGH, NJ 31-32 BLOOMINGDALE DRIVE	6701 08844 R2 / 88	165,000 128,000 293,000		293,000		F01	1	0.00 6,191.68 3,095.84
5	163.22 5 C3133	AKA BLK 163.F .0000 AC	2	SAZONOVA, VALERI & NELLI 31-33 BLOOMINGDALE DRIVE HILLSBOROUGH, NJ 31-33 BLOOMINGDALE DRIVE	08844 R2 / 88	165,000 119,900 284,900		284,900		F01	1	0.00 6,001.49 3,000.75
6	163.22 5 C3134	AKA BLK 163.F .0000 AC	2	SMITH, NEGUNA 31-34 BLOOMINGDALE DR HILLSBOROUGH, NJ 31-34 BLOOMINGDALE DRIVE	08844 R2 / 88	165,000 125,800 290,800		290,800		F01	1	0.00 6,226.90 3,113.45
7	163.22 5 C3141	AKA BLK 163.F .0000 AC	2	ZOFCIN, SHARON 31-41 BLOOMINGDALE DRIVE HILLSBOROUGH, NJ 31-41 BLOOMINGDALE DRIVE	08844 R2 / 88	165,000 131,100 296,100		296,100		F01	1	0.00 6,264.46 3,132.23
8	163.22 5 C3142	AKA BLK 163.F .0000 AC	2	JOHNSON, STACEY L. 31-42 BLOOMINGDALE DR HILLSBOROUGH, NJ 31-42 BLOOMINGDALE DRIVE	08844 R2 / 88	165,000 126,000 291,000		291,000		F01	1	0.00 6,144.72 3,072.36
9	163.22 5 C3143	AKA BLK 163.F .0000 AC	2	GOLDSTEIN, EDDIE L & ROSE R 31-43 BLOOMINGDALE DRIVE HILLSBOROUGH, NJ 31-43 BLOOMINGDALE DRIVE	08844 R2 / 88	165,000 120,000 285,000		285,000		F01	1	0.00 6,003.84 3,001.92
10	163.22 5 C3144	AKA BLK 163.F .0000 AC	2	KMETZ, SANDY R & REGO, ALICE 31-44 BLOOMINGDALE DRIVE HILLSBOROUGH, NJ 31-44 BLOOMINGDALE DRIVE	08844 R2 / 88	165,000 136,300 301,300		301,300		F01	1	0.00 6,386.56 3,193.28
11	163.22 5 C3311	AKA BLK 163.F .0000 AC	2	CHOU, PETER 3311 BLOOMINGDALE DR HILLSBOROUGH, NJ 33-11 BLOOMINGDALE DRIVE	08844 R2 / 88	165,000 131,800 296,800		296,800		F01	1	0.00 6,299.69 3,149.85
12	163.22 5 C3312	AKA BLK 163.F .0000 AC	2	PASLER, GREGORY A 33-12 BLOOMINGDALE DRIVE HILLSBOROUGH, NJ 33-12 BLOOMINGDALE DRIVE	08844 R2 / 88	165,000 125,000 290,000		290,000		F01	1	0.00 6,123.58 3,061.79
13	163.22 5 C3313	AKA BLK 163.F .0000 AC	2	KOPLIK, JARID 33-13 BLOOMINGDALE DRIVE HILLSBOROUGH, NJ 33-13 BLOOMINGDALE DRIVE	08844 R2 / 88	165,000 126,100 291,100		291,100		F01	1	0.00 6,147.06 3,073.53
14	163.22 5 C3314	AKA BLK 163.F .0000 AC	2	HILL, CAROL 33-14 BLOOMINGDALE DRIVE HILLSBOROUGH, NJ 33-14 BLOOMINGDALE DRIVE	08844 R2 / 88	165,000 134,000 299,000		299,000		F01	1	0.00 6,334.90 3,167.45
Page Totals						2,310,000 1,792,900	0	4,102,900				Block: 163.22 Lot: 5

1	2	3	4	5	6	7	8	9	10	11		
Line	Block No Lot No. Qualification Account #	Land Dimensions Building Description Additional Lots Acreage	Prop Class	Owner's Name Address City State Property Location	Billing Code Zip Code Zoning/Tax Map Pg	Value	Exemptions Code Amount	Net Taxable Value	Deductions Code No Owners	Special Tax Codes	Num Units	Deduction Amt 2021 Tax 2022 1st
						Land Improvemnt Total						
1	163.22 5 C3321	AKA BLK 163.F .0000 AC	2	SIENKEWICZ, ANTONIA 33-21 BLOOMINGDALE DRIVE HILLSBOROUGH, NJ 33-21 BLOOMINGDALE DRIVE	08844 R2 / 88	165,000 131,700 296,700		296,700		F01	1	0.00 6,278.55 3,139.28
2	163.22 5 C3322	AKA BLK 163.F .0000 AC	2	MALLORY, WILLIAM V & CHARLOTTE 33-22 BLOOMINGDALE DRIVE HILLSBOROUGH, NJ 33-22 BLOOMINGDALE DRIVE	08844 R2 / 88	165,000 115,800 280,800		280,800		F01	1	0.00 5,902.87 2,951.44
3	163.22 5 C3323	AKA BLK 163.F .0000 AC	2	AHYA, RITESHKUMAR C &HEMAL 33-23 BLOOMINGDALE DRIVE HILLSBOROUGH, NJ 33-23 BLOOMINGDALE DRIVE	08844 R2 / 88	165,000 130,400 295,400		295,400		F01	1	0.00 6,250.38 3,125.19
4	163.22 5 C3324	AKA BLK 163.F .0000 AC	2	LYMAN, MARGARET A & BENJAMIN D 33-24 BLOOMINGDALE DRIVE HILLSBOROUGH, NJ 33-24 BLOOMINGDALE DRIVE	08844 R2 / 88	165,000 137,900 302,900		302,900		F01	1	0.00 6,426.48 3,213.24
5	163.22 5 C3331	AKA BLK 163.F .0000 AC	2	MORENO, ALBA D 33-31 BLOOMINGDALE DR HILLSBOROUGH, NJ 33-31 BLOOMINGDALE DRIVE	08844 R2 / 88	165,000 135,100 300,100		300,100		F01	1	0.00 6,358.38 3,179.19
6	163.22 5 C3332	AKA BLK 163.F .0000 AC	2	BRIGANTI, CHARLES & GINA 33-32 BLOOMINGDALE DRIVE HILLSBOROUGH, NJ 33-32 BLOOMINGDALE DRIVE	08844 R2 / 88	165,000 124,700 289,700		289,700	V1 2	F01	1	250.00 5,864.19 2,932.10
7	163.22 5 C3333	AKA BLK 163.F .0000 AC	2	ABRAHAM, SONA MARIA & SAM ALEXANDER 33-33 BLOOMINGDALE DRIVE HILLSBOROUGH, NJ 33-33 BLOOMINGDALE DRIVE	08844 R2 / 88	165,000 132,500 297,500		297,500		F01	1	0.00 6,297.34 3,148.67
8	163.22 5 C3334	AKA BLK 163.F .0000 AC	2	BENEDUCE, JOHN A 33-34 BLOOMINGDALE DRIVE HILLSBOROUGH, NJ 33-34 BLOOMINGDALE DRIVE	08844 R2 / 88	165,000 133,600 298,600		298,600		F01	1	0.00 6,325.51 3,162.76
9	163.22 5 C3341	AKA BLK 163.F .0000 AC	2	COHEN, RANDY 33-41 BLOOMINGDALE DRIVE HILLSBOROUGH, NJ 33-41 BLOOMINGDALE DRIVE	08844 R2 / 88	165,000 133,300 298,300		298,300		F01	1	0.00 6,316.12 3,158.06
10	163.22 5 C3342	AKA BLK 163.F .0000 AC	2	MIKYTUCK, BARBARA 33-42 BLOOMINGDALE DRIVE HILLSBOROUGH, NJ 33-42 BLOOMINGDALE DRIVE	08844 R2 / 88	165,000 122,600 287,600		287,600		F01	1	0.00 6,062.54 3,031.27
11	163.22 5 C3343	AKA BLK 163.F .0000 AC	2	BOOMINATHAN, CHIDAMBARAM & DEVI 33-43 BLOOMINGDALE DRIVE HILLSBOROUGH, NJ 33-43 BLOOMINGDALE DRIVE	08844 R2 / 88	165,000 122,400 287,400		287,400		F01	1	0.00 6,062.54 3,031.27
12	163.22 5 C3344	AKA BLK 163.F .0000 AC	2	CATARINO, ANTHONY J 33-44 BLOOMINGDALE DRIVE HILLSBOROUGH, NJ 33-44 BLOOMINGDALE DRIVE	08844 R2 / 88	165,000 120,500 285,500		285,500		F01	1	0.00 6,015.58 3,007.79
13	163.22 5 C3511	AKA BLK 163.F .0000 AC	2	FORKER, KEIRA A 35-11 BLOOMINGDALE DRIVE HILLSBOROUGH, NJ 35-11 BLOOMINGDALE DRIVE	08844 R2 / 88	165,000 130,400 295,400		295,400		F01	1	0.00 6,248.03 3,124.02
14	163.22 5 C3512	AKA BLK 163.F .0000 AC	2	GOLDBLATT, DEBRA A 35-12 BLOOMINGDALE DRIVE HILLSBOROUGH, NJ 35-12 BLOOMINGDALE DRIVE	08844 R2 / 88	165,000 122,200 287,200		287,200		F01	1	0.00 6,053.14 3,026.57
Page Totals				V1 250		2,310,000 1,793,100	0	4,103,100				Block: 163.22 Lot: 5

1	2	3	4	5	6	7	8	9	10	11		
Line	Block No Lot No. Qualification Account #	Land Dimensions Building Description Additional Lots Acreage	Prop Class	Owner's Name Address City State Property Location	Billing Code Zip Code Zoning/Tax Map Pg	Value	Exemptions Code Amount	Net Taxable Value	Deductions Code No Owners	Special Tax Codes	Num Units	Deduction Amt 2021 Tax 2022 1st
						Land Improvemnt Total						
1	163.22 5 C3513	AKA BLK 163.F .0000 AC	2	RYBSKI, ROSEMARIE & ROBERT TRUSTEE 35-13 BLOOMINGDALE DRIVE HILLSBOROUGH, NJ 35-13 BLOOMINGDALE DRIVE	08844 R2 / 88	165,000 129,000 294,000		294,000		F01	1	0.00 6,215.16 3,107.58
2	163.22 5 C3514	AKA BLK 163.F .0000 AC	2	ROUT, MANAS RANJAN & MOHANTY, S 35-14 BLOOMINGDALE DRIVE HILLSBOROUGH, NJ 35-14 BLOOMINGDALE DRIVE	08844 R2 / 88	165,000 134,000 299,000		299,000		F01	1	0.00 6,334.90 3,167.45
3	163.22 5 C3521	AKA BLK 163.F .0000 AC	2	SORBINO, JAMES P JR. & ANNETTE 35-21 BLOOMINGDALE DR HILLSBOROUGH, NJ 35-21 BLOOMINGDALE DRIVE	08844 R2 / 88	165,000 130,000 295,000		295,000		F01	1	0.00 6,238.64 3,119.32
4	163.22 5 C3522	AKA BLK 163.F .0000 AC	2	CHENG, CHING SAU & XIU MEI WANG 35-22 BLOOMINGDALE DRIVE HILLSBOROUGH, NJ 35-22 BLOOMINGDALE DRIVE	08844 R2 / 88	165,000 127,300 292,300		292,300		F01	1	0.00 6,175.24 3,087.62
5	163.22 5 C3523	AKA BLK 163.F .0000 AC	2	PIZZOLATO, BETH 35-23 BLOOMINGDALE DRIVE HILLSBOROUGH, NJ 35-23 BLOOMINGDALE DRIVE	08844 R2 / 88	165,000 118,500 283,500		283,500		F01	1	0.00 5,968.62 2,984.31
6	163.22 5 C3524	AKA BLK 163.F .0000 AC	2	HANNAH, JAMES D & LESLEE A JACKSON 771 ROSS LANE BOUND BROOK, NJ 35-24 BLOOMINGDALE DRIVE	08805 R2 / 88	165,000 134,000 299,000		299,000		F01	1	0.00 6,334.90 3,167.45
7	163.22 5 C3531	AKA BLK 163.F .0000 AC	2	HOPTON, JOHN J & MARGARET R 35-31 BLOOMINGDALE DRIVE HILLSBOROUGH, NJ 35-31 BLOOMINGDALE DRIVE	08844 R2 / 88	165,000 121,200 286,200		286,200		F01	1	0.00 6,032.02 3,016.01
8	163.22 5 C3532	AKA BLK 163.F .0000 AC	2	JESSUP, TIMOTHY GERARD & PANG, YU L 35-32 BLOOMINGDALE DRIVE HILLSBOROUGH, NJ 35-32 BLOOMINGDALE DRIVE	08844 R2 / 88	165,000 121,900 286,900		286,900		F01	1	0.00 6,048.45 3,024.23
9	163.22 5 C3533	AKA BLK 163.F .0000 AC	2	LAFFEY, TIMOTHY 35-33 BLOOMINGDALE DRIVE HILLSBOROUGH, NJ 35-33 BLOOMINGDALE DRIVE	08844 R2 / 88	165,000 123,300 288,300		288,300		F01	1	0.00 6,078.98 3,039.49
10	163.22 5 C3534	AKA BLK 163.F .0000 AC	2	MUELLER, GAIL 35-34 BLOOMINGDALE DRIVE HILLSBOROUGH, NJ 35-34 BLOOMINGDALE DRIVE	08844 R2 / 88	165,000 130,700 295,700		295,700		F01	1	0.00 6,257.43 3,128.72
11	163.22 5 C3541	AKA BLK 163.F .0000 AC	2	TENNANT, HARRIET I 35-41 BLOOMINGDALE DRIVE HILLSBOROUGH, NJ 35-41 BLOOMINGDALE DRIVE	08844 R2 / 88	165,000 121,200 286,200		286,200		F01	1	0.00 6,032.02 3,016.01
12	163.22 5 C3542	AKA BLK 163.F .0000 AC	2	SIMON, KAREN R 35-42 BLOOMINGDALE DRIVE HILLSBOROUGH, NJ 35-42 BLOOMINGDALE DRIVE	1175 08844 R2 / 88	165,000 121,200 286,200		286,200		F01	1	0.00 6,032.02 3,016.01
13	163.22 5 C3543	AKA BLK 163.F .0000 AC	2	GRUBER, PATRTICIA 35-43 BLOOMINGDALE DRIVE HILLSBOROUGH, NJ 35-43 BLOOMINGDALE DRIVE	08844 R2 / 88	165,000 121,200 286,200		286,200		F01	1	0.00 6,032.02 3,016.01
14	163.22 5 C3544	AKA BLK 163.F .0000 AC	2	MARVIN II, LANGDON S 35-44 BLOOMINGDALE DRIVE HILLSBOROUGH, NJ 35-44 BLOOMINGDALE DRIVE	08844 R2 / 88	165,000 134,000 299,000		299,000		F01	1	0.00 6,334.90 3,167.45
Page Totals						2,310,000 1,767,500	0	4,077,500				Block: 163.22 Lot: 5

1	2	3	4	5	6	7	8	9	10	11		
Line	Block No Lot No. Qualification Account #	Land Dimensions Building Description Additional Lots Acreage	Prop Class	Owner's Name Address City State Property Location	Billing Code Zip Code Zoning/Tax Map Pg	Value	Exemptions Code Amount	Net Taxable Value	Deductions Code No Owners	Special Tax Codes	Num Units	Deduction Amt 2021 Tax 2022 1st
						Land Improvemnt Total						
1	163.22 5 C3711	AKA BLK 163.F .0000 AC	2	LIANG, GUYAN & SHAOYI LI 62 BRIARWOOD EAST WARREN, NJ 37-11 BLOOMINGDALE DRIVE	07059 R2 / 88	165,000 121,900 286,900		286,900		F01	1	0.00 6,048.45 3,024.23
2	163.22 5 C3712	AKA BLK 163.F .0000 AC	2	RICE, KELLY 37-12 BLOOMINGDALE DRIVE HILLSBOROUGH, NJ 37-12 BLOOMINGDALE DRIVE	08844 R2 / 88	165,000 129,700 294,700		294,700		F01	1	0.00 6,231.59 3,115.80
3	163.22 5 C3713	AKA BLK 163.F .0000 AC	2	WANTROBSKI, PATRICIA 37-13 BLOOMINGDALE DRIVE HILLSBOROUGH, NJ 37-13 BLOOMINGDALE DRIVE	08844 R2 / 88	165,000 122,800 287,800		287,800		F01	1	0.00 6,069.59 3,034.80
4	163.22 5 C3714	AKA BLK 163.F .0000 AC	2	SHAH, PRERAK & URVASHIBEN 37-14 BLOOMINGDALE DR HILLSBOROUGH, NJ 37-14 BLOOMINGDALE DRIVE	08844 R2 / 88	165,000 140,700 305,700		305,700		F01	1	0.00 6,492.23 3,246.12
5	163.22 5 C3721	AKA BLK 163.F .0000 AC	2	BROKENBOROUGH, TONY S 37-21 BLOOMINGDALE DRIVE HILLSBOROUGH, NJ 37-21 BLOOMINGDALE DRIVE	08844 R2 / 88	165,000 135,300 300,300		300,300		F01	1	0.00 6,363.08 3,181.54
6	163.22 5 C3722	AKA BLK 163.F .0000 AC	2	RODRIGUEZ, ALBERT 37-22 BLOOMINGDALE DRIVE HILLSBOROUGH, NJ 37-22 BLOOMINGDALE DRIVE	08844 R2 / 88	165,000 117,100 282,100		282,100		F01	1	0.00 5,935.74 2,967.87
7	163.22 5 C3723	AKA BLK 163.F .0000 AC	2	IANTORNO, DOMINICK M 37-23 BLOOMINGDALE DRIVE HILLSBOROUGH, NJ 37-23 BLOOMINGDALE DRIVE	08844 R2 / 88	165,000 129,000 294,000		294,000		F01	1	0.00 6,215.16 3,107.58
8	163.22 5 C3724	AKA BLK 163.F .0000 AC	2	KENNEDY, CAROL A 37-24 BLOOMINGDALE DRIVE HILLSBOROUGH, NJ 37-24 BLOOMINGDALE DRIVE	08844 R2 / 88	165,000 128,300 293,300		293,300		F01	1	0.00 6,198.72 3,099.36
9	163.22 5 C3731	AKA BLK 163.F .0000 AC	2	TOCA, CARMEN 318 MURIEL AVE NORTH PLAINFIELD, NJ 37-31 BLOOMINGDALE DRIVE	07060 R2 / 88	165,000 134,000 299,000		299,000		F01	1	0.00 6,334.90 3,167.45
10	163.22 5 C3732	AKA BLK 163.F .0000 AC	2	CALIO, MARILYN A. 37-32 BLOOMINGDALE DRIVE HILLSBOROUGH, NJ 37-32 BLOOMINGDALE DRIVE	4440 08844 R2 / 88	165,000 127,000 292,000		292,000		F01	1	0.00 6,168.20 3,084.10
11	163.22 5 C3733	AKA BLK 163.F .0000 AC	2	CHRISTIAN, ALBERT A 37-33 BLOOMINGDALE DRIVE HILLSBOROUGH, NJ 37-33 BLOOMINGDALE DRIVE	08844 R2 / 88	165,000 121,900 286,900		286,900		F01	1	0.00 6,048.45 3,024.23
12	163.22 5 C3734	AKA BLK 163.F .0000 AC	2	LITWIN, SHANNA 37-34 BLOOMINGDALE DRIVE HILLSBOROUGH, NJ 37-34 BLOOMINGDALE DRIVE	08844 R2 / 88	165,000 134,400 299,400		299,400		F01	1	0.00 6,341.95 3,170.98
13	163.22 5 C3741	AKA BLK 163.F .0000 AC	2	MIURA, RYAN & JEANNINE 37-41 BLOOMINGDALE DRIVE HILLSBOROUGH, NJ 37-41 BLOOMINGDALE DRIVE	08844 R2 / 88	165,000 132,400 297,400		297,400		F01	1	0.00 6,294.99 3,147.50
14	163.22 5 C3742	AKA BLK 163.F .0000 AC	2	CASTANEDA, ELIZABETH 37-42 BLOOMINGDALE DRIVE HILLSBOROUGH, NJ 37-42 BLOOMINGDALE DRIVE	08844 R2 / 88	165,000 130,300 295,300		295,300		F01	1	0.00 6,212.81 3,106.41
Page Totals						2,310,000 1,804,800	0	4,114,800				Block: 163.22 Lot: 5

1	2	3	4	5	6	7	8	9	10	11		
Line	Block No Lot No. Qualification Account #	Land Dimensions Building Description Additional Lots Acreage	Prop Class	Owner's Name Address City State Property Location	Billing Code Zip Code Zoning/Tax Map Pg	Value	Exemptions Code Amount	Net Taxable Value	Deductions Code No Owners	Special Tax Codes	Num Units	Deduction Amt 2021 Tax 2022 1st
						Land Improvemnt Total						
1	163.22 5 C3743	AKA BLK 163.F .0000 AC	2	EHEVARRIA, DONNA 37-43 BLOOMINGDALE DRIVE HILLSBOROUGH, NJ 37-43 BLOOMINGDALE DRIVE	08844 R2 / 88	165,000 124,900 289,900		289,900		F01	1	0.00 6,118.89 3,059.45
2	163.22 5 C3744	AKA BLK 163.F .0000 AC	2	HENDERSON, HARRIET LEE 37-44 BLOOMINGDALE DRIVE HILLSBOROUGH, NJ 37-44 BLOOMINGDALE DRIVE	08844 R2 / 88	165,000 134,000 299,000		299,000		F01	1	0.00 6,334.90 3,167.45
3	163.22 5 C3911	AKA BLK 163.F .0000 AC	2	MARIANO, ROSE MARY 39-11 BLOOMINGDALE DRIVE HILLSBOROUGH, NJ 39-11 BLOOMINGDALE DRIVE	08844 R2 / 88	165,000 124,200 289,200		289,200		F01	1	0.00 6,102.46 3,051.23
4	163.22 5 C3912	AKA BLK 163.F .0000 AC	2	AUGUSTINUS, ROBERT J TRUSTEE 39-12 BLOOMINGDALE DRIVE HILLSBOROUGH, NJ 39-12 BLOOMINGDALE DRIVE	08844 R2 / 88	165,000 124,600 289,600		289,600		F01	1	0.00 6,111.85 3,055.93
5	163.22 5 C3913	AKA BLK 163.F .0000 AC	2	PRASAD, KANTHI K B RAJENDRA 39-13 BLOOMINGDALE DRIVE HILLSBOROUGH, NJ 39-13 BLOOMINGDALE DRIVE	08844 R2 / 88	165,000 119,800 284,800		284,800		F01	1	0.00 5,999.15 2,999.58
6	163.22 5 C3914	CONDO AKA BLK 163.F .0000 AC	2	GARCIA, JOHNATHAN & KIMBERLY R 39-14 BLOOMINGDALE DRIVE HILLSBOROUGH, NJ 39-14 BLOOMINGDALE DRIVE	08844 R2 / 88	165,000 128,300 293,300		293,300		F01	1	0.00 6,198.72 3,099.36
7	163.22 5 C3921	AKA BLK 163.F .0000 AC	2	CAPPELLO, CAROL 39-21 BLOOMINGDALE DRIVE HILLSBOROUGH, NJ 39-21 BLOOMINGDALE DRIVE	1175 08844 R2 / 88	165,000 141,800 306,800		306,800		F01	1	0.00 6,518.05 3,259.03
8	163.22 5 C3922	AKA BLK 163.F .0000 AC	2	CRELL, STUART 39-22 BLOOMINGDALE DRIVE HILLSBOROUGH, NJ 39-22 BLOOMINGDALE DRIVE	6701 08844 R2 / 88	165,000 123,900 288,900		288,900		F01	1	0.00 6,095.41 3,047.71
9	163.22 5 C3923	CONDO AKA BLK 163.F .0000 AC	2	SUN, HUI 39-23 BLOOMINGDALE DRIVE HILLSBOROUGH, NJ 39-23 BLOOMINGDALE DRIVE	08844 R2 / 88	165,000 133,300 298,300		298,300		F01	1	0.00 6,316.12 3,158.06
10	163.22 5 C3924	AKA BLK 163.F .0000 AC	2	KOZYRA, BERNARD J 39-24 BLOOMINGDALE DRIVE HILLSBOROUGH, NJ 39-24 BLOOMINGDALE DRIVE	08844 R2 / 88	165,000 134,800 299,800		299,800		F01	1	0.00 6,351.35 3,175.68
11	163.22 5 C3931	AKA BLK 163.F .0000 AC	2	METZGER, PETER J & CHRISTINE K K 39-31 BLOOMINGDALE DRIVE HILLSBOROUGH, NJ 39-31 BLOOMINGDALE DRIVE	08844 R2 / 88	165,000 134,800 299,800		299,800		F01	1	0.00 6,351.35 3,175.68
12	163.22 5 C3932	AKA BLK 163.F .0000 AC	2	DONAWA, NEVON L 39-32 BLOOMINGDALE DR HILLSBOROUGH, NJ 39-32 BLOOMINGDALE DRIVE	08844 R2 / 88	165,000 120,300 285,300		285,300		F01	1	0.00 5,760.88 2,880.44
13	163.22 5 C3933	AKA BLK 163.F .0000 AC	2	AMMIANO, FRANCINE M 39-33 BLOOMINGDALE DRIVE HILLSBOROUGH, NJ 39-33 BLOOMINGDALE DRIVE	08844 R2 / 88	165,000 129,700 294,700		294,700		F01	1	0.00 6,231.59 3,115.80
14	163.22 5 C3934	AKA BLK 163.F .0000 AC	2	BRICKNER, KRISTEN & MRAVCAK,SALLY A 39-34 BOOOMINGDALE DRIVE HILLSBOROUGH, NJ 39-34 BLOOMINGDALE DRIVE	08844 R2 / 88	165,000 133,600 298,600		298,600		F01	1	0.00 6,323.17 3,161.59
Page Totals						2,310,000 1,808,000	0	4,118,000				Block: 163.22 Lot: 5

1	2	3	4	5	6	7	8	9	10	11		
Line	Block No Lot No. Qualification Account #	Land Dimensions Building Description Additional Lots Acreage	Prop Class	Owner's Name Address City State Property Location	Billing Code Zip Code Zoning/Tax Map Pg	Value	Exemptions Code Amount	Net Taxable Value	Deductions Code No Owners	Special Tax Codes	Num Units	Deduction Amt 2021 Tax 2022 1st
						Land Improvemnt Total						
1	163.22 5 C3941	AKA BLK 163.F .0000 AC	2	DUPREZ, KRISTEN 39-41 BLOOMINGDALE DRIVE HILLSBOROUGH, NJ 39-41 BLOOMINGDALE DRIVE	08844 R2 / 88	165,000 131,300 296,300		296,300		F01	1	0.00 6,271.51 3,135.76
2	163.22 5 C3942	CONDO AKA BLK 163.F .0000 AC	2	SCHAIBLE, LESTER & RUBY, MARY ANN 39-42 BLOOMINGDALE DRIVE HILLSBOROUGH, NJ 39-42 BLOOMINGDALE DRIVE	6285 08844 R2 / 88	165,000 127,700 292,700		292,700	V1 2	F01	1	250.00 5,934.63 2,967.32
3	163.22 5 C3943	CONDO AKA BLK 163.F .0000 AC	2	GUSTUS, WILLIAM JOSEPH & CHIA-PEI C 39-43 BLOOMINGDALE DRIVE HILLSBOROUGH, NJ 39-43 BLOOMINGDALE DRIVE	08844 R2 / 88	165,000 117,100 282,100		282,100		F01	1	0.00 5,940.44 2,970.22
4	163.22 5 C3944	AKA BLK 163.F .0000 AC	2	HONS, EDWARD G & CHERYL A 39-44 BLOOMINGDALE DRIVE HILLSBOROUGH, NJ 39-44 BLOOMINGDALE DRIVE	1175 08844 R2 / 88	165,000 137,100 302,100		302,100		F01	1	0.00 6,405.34 3,202.67
5	163.22 5 P0001	6.850 COMMON ELEMENTS COMMON ELEMENTS 6.8500 AC	15F	GLEN DEVELOPERS INC. 59 TAURUS DRIVE 1A HILLSBOROUGH, NJ BLOOMINGDALE DRIVE	3292 08844 PD / 88	0 0 0		*Exempt*		F01	1	0.00 0.00 0.00
6	163.22 5.01	.827 1SF S 1BG AKA 163.22,5 .8270 AC	2	HAINESWORTH, JACQUELINE 35 NEW AMWELL RD HILLSBOROUGH, NJ 35 NEW AMWELL ROAD	08844 CR / 86	191,400 171,000 362,400		362,400		F01	1	0.00 8,016.07 4,008.04
7	163.22 6 C2111	A UNIT .0000 AC	2	SZYMASZEK, EWA M 21 BLOOMINGDALE DR, #1A HILLSBOROUGH, NJ 21 BLOOMINGDALE DRIVE 1A	08844 R2 / 88	165,000 125,200 290,200		290,200		F01	1	0.00 6,125.94 3,062.97
8	163.22 6 C2112	B UNIT .0000 AC	2	GREEN, JODI S 21 BLOOMINGDALE DRIVE 1B HILLSBOROUGH, NJ 21 BLOOMINGDALE DRIVE 1B	08844 R2 / 88	165,000 120,900 285,900		285,900		F01	1	0.00 6,024.97 3,012.49
9	163.22 6 C2113	.0000 AC	2	KEIM, JOSEPH J & JESSICA R 21 BLOOMINGDALE DIVE 1C HILLSBOROUGH, NJ 21 BLOOMINGDALE DRIVE 1C	08844 R2 / 88	165,000 115,100 280,100		280,100		F01	1	0.00 5,888.78 2,944.39
10	163.22 6 C2114	D UNIT .0000 AC	2	PATEL, PARTH R & PARITA P 21 BLOOMINGDALE DRIVE 1D HILLSBOROUGH, NJ 21 BLOOMINGDALE DRIVE 1D	08844 R2 / 88	165,000 131,400 296,400		296,400		F01	1	0.00 5,938.10 2,969.05
11	163.22 6 C2121	A UNIT .0000 AC	2	DEVINE, DONNA A. 21 BLOOMINGDALE DRIVE 2A HILLSBOROUGH, NJ 21 BLOOMINGDALE DRIVE 2A	08844 R2 / 88	165,000 124,600 289,600		289,600		F01	1	0.00 6,114.19 3,057.10
12	163.22 6 C2122	B UNIT .0000 AC	2	GILL, AMRITDEEP & KANG, BHUPINDER 21 BLOOMINGDALE DRIVE 2B HILLSBOROUGH, NJ 21 BLOOMINGDALE DRIVE 2B	08844 R2 / 88	165,000 113,100 278,100		278,100		F01	1	0.00 5,839.48 2,919.74
13	163.22 6 C2123	C UNIT .0000 AC	2	WU, HOMA O & PEI-FEN CHENG 21 BLOOMINGDALE DRIVE 2C HILLSBOROUGH, NJ 21 BLOOMINGDALE DRIVE 2C	08844 R2 / 88	165,000 127,500 292,500		292,500		F01	1	0.00 6,179.94 3,089.97
14	163.22 6 C2124	D UNIT .0000 AC	2	PATEL, AKHIL & JAYSHREE 21 BLOOMINGDALE DRIVE 2D HILLSBOROUGH, NJ 21 BLOOMINGDALE DRIVE 2D	08844 R2 / 88	165,000 126,300 291,300		291,300		F01	1	0.00 6,154.11 3,077.06
Page Totals				V1 250		2,171,400 1,668,300	0	3,839,700				Block: 163.22 Lot: 6

1	2	3	4	5	6	7	8	9	10	11		
Line	Block No Lot No. Qualification Account #	Land Dimensions Building Description Additional Lots Acreage	Prop Class	Owner's Name Address City State Property Location	Billing Code Zip Code Zoning/Tax Map Pg	Value	Exemptions Code Amount	Net Taxable Value	Deductions Code No Owners	Special Tax Codes	Num Units	Deduction Amt 2021 Tax 2022 1st
						Land Improvemnt Total						
1	163.22 6 C2131	A UNIT .0000 AC	2	FISHER, ADAM 21 BLOOMINGDALE DRIVE 3A HILLSBOROUGH, NJ 21 BLOOMINGDALE DRIVE 3A	08844 R2 / 88	165,000 125,000 290,000		290,000		F01	1	0.00 6,121.24 3,060.62
2	163.22 6 C2132	B UNIT .0000 AC	2	FALILIEV, ARTEM & OLEKSANDRA 21 BLOOMINGDALE DR 3B HILLSBOROUGH, NJ 21 BLOOMINGDALE DRIVE 3B	08844 R2 / 88	165,000 126,800 291,800		291,800		F01	1	0.00 6,163.51 3,081.76
3	163.22 6 C2133	C UNIT .0000 AC	2	RICHENS, DANA M & JULIAN 21 BLOOMINGDALE DRIVE 3C HILLSBOROUGH, NJ 21 BLOOMINGDALE DRIVE 3C	08844 R2 / 88	165,000 132,000 297,000		297,000		F01	1	0.00 6,285.60 3,142.80
4	163.22 6 C2134	D UNIT .0000 AC	2	SUBRAMANIAM, KRISHNAN & KAVITA 21 BLOOMINGDALE DRIVE 3D HILLSBOROUGH, NJ 21 BLOOMINGDALE DRIVE 3D	08844 R2 / 88	165,000 133,500 298,500		298,500		F01	1	0.00 6,320.82 3,160.41
5	163.22 6 C2141	A UNIT .0000 AC	2	STEIN, HENRY & SHERRY 580 ASHWOOD ROAD SPRINGFIELD, NJ 21 BLOOMINGDALE DRIVE 4A	07081 R2 / 88	165,000 125,000 290,000		290,000		F01	1	0.00 6,121.24 3,060.62
6	163.22 6 C2142	B UNIT .0000 AC	2	WOLKENBERG, COREY & MCLAIN, B 21 BLOOMINDGDALE DR APT4B HILLSBOROUGH, NJ 21 BLOOMINGDALE DRIVE 4B	08844 R2 / 88	165,000 123,100 288,100		288,100		F01	1	0.00 6,076.62 3,038.31
7	163.22 6 C2143	.0000 AC	2	LIMA, ARTHUR R 21 BLOOMINGDALE DRIVE 4C HILLSBOROUGH, NJ 21 BLOOMINGDALE DRIVE 4C	08844 R2 / 88	165,000 135,300 300,300		300,300		F01	1	0.00 6,363.08 3,181.54
8	163.22 6 C2144	.0000 AC	2	SHAH, RATNESH K & NEHA R 2608 RIVENDELL WAY EDISON, NJ 21 BLOOMINGDALE DRIVE 4D	08817 R2 / 88	165,000 137,100 302,100		302,100		F01	1	0.00 6,407.70 3,203.85
9	163.22 6 C2151	A UNIT .0000 AC	2	MAYHEW, ROBERT A & ESTELLE-MARIE, M 21 BLOOMINGDALE DRIVE 5A HILLSBOROUGH, NJ 21 BLOOMINGDALE DRIVE 5A	1175 08844 R2 / 88	165,000 130,200 295,200		295,200		F01	1	0.00 6,245.68 3,122.84
10	163.22 6 C2152	B UNIT .0000 AC	2	HOPPE, THOMAS A JR 21 BLOOMINGDALE DRIVE 5B HILLSBOROUGH, NJ 21 BLOOMINGDALE DRIVE 5B	08844 R2 / 88	165,000 128,100 293,100		293,100		F01	1	0.00 6,194.02 3,097.01
11	163.22 6 C2153	C UNIT .0000 AC	2	BECK, TERESSA M 21 BLOOMINGDALE DRIVE 5C HILLSBOROUGH, NJ 21 BLOOMINGDALE DRIVE 5C	08844 R2 / 88	165,000 114,600 279,600		279,600		F01	1	0.00 5,877.05 2,938.53
12	163.22 6 C2154	D UNIT .0000 AC	2	SHAH, NEHA & SHAH ROSHNI 21 BLOOMINGDALE DRIVE 5D HILLSBOROUGH, NJ 21 BLOOMINGDALE DRIVE 5D	08844 R2 / 88	165,000 130,500 295,500		295,500		F01	1	0.00 6,250.38 3,125.19
13	163.22 6 C2311	A UNIT .0000 AC	2	AGYEI, SYLVESTER & NAABEH, S. 23 BLOOMINGDALE DRIVE 1A HILLSBOROUGH, NJ 23 BLOOMINGDALE DRIVE 1A	08844 R2 / 88	165,000 137,800 302,800		302,800		F01	1	0.00 6,421.79 3,210.90
14	163.22 6 C2312	B UNIT .0000 AC	2	TORMASI FAMILY TRUST 355 S MCCARTY DR APT 202 BEVERLY HILLS, CA 23 BLOOMINGDALE DRIVE 1B	90212 R2 / 88	165,000 132,500 297,500		297,500		F01	1	0.00 6,297.34 3,148.67
Page Totals						2,310,000 1,811,500	0	4,121,500				Block: 163.22 Lot: 6

1	2	3	4	5	6	7	8	9	10	11		
Line	Block No Lot No. Qualification Account #	Land Dimensions Building Description Additional Lots Acreage	Prop Class	Owner's Name Address City State Property Location	Billing Code Zip Code Zoning/Tax Map Pg	Value	Exemptions Code Amount	Net Taxable Value	Deductions Code No Owners	Special Tax Codes	Num Units	Deduction Amt 2021 Tax 2022 1st
						Land Improvemnt Total						
1	163.22 6 C2313	C UNIT .0000 AC	2	LEMANKSY, ALAN 23 BLOOMINGDALE DRIVE 1C HILLSBOROUGH, NJ 23 BLOOMINGDALE DRIVE 1C	08844 R2 / 88	165,000 118,300 283,300		283,300		F01	1	0.00 5,963.92 2,981.96
2	163.22 6 C2314	D UNIT .0000 AC	2	GULLA, LISA A 23 BLOOMINGDALE DRIVE 1D HILLSBOROUGH, NJ 23 BLOOMINGDALE DRIVE 1D	08844 R2 / 88	165,000 126,900 291,900		291,900		F01	1	0.00 6,168.20 3,084.10
3	163.22 6 C2321	A UNIT .0000 AC	2	HOFFMAN, JANET 1801 HOLLNAD BROOK ROAD BRANCHBURG, NJ 23 BLOOMINGDALE DRIVE 2A	660 08876 R2 / 88	165,000 117,200 282,200		282,200		F01	1	0.00 5,938.10 2,969.05
4	163.22 6 C2322	B UNIT .0000 AC	2	ZUBACK, CATHERINE R. 23 BLOOMINGDALE DRIVE 2B HILLSBOROUGH, NJ 23 BLOOMINGDALE DRIVE 2B	08844 R2 / 88	165,000 116,200 281,200		281,200		F01	1	0.00 5,914.62 2,957.31
5	163.22 6 C2323	C UNIT .0000 AC	2	MAZZARELLA, LOUIS V JR & LEWIS, T L 23 BLOOMINGDALE DRIVE 2C HILLSBOROUGH, NJ 23 BLOOMINGDALE DRIVE 2C	08844 R2 / 88	165,000 133,000 298,000		298,000		F01	1	0.00 6,311.42 3,155.71
6	163.22 6 C2324	D UNIT .0000 AC	2	ZHANG, ZHIWEI & LI, WEI 23 BLOOMINGDALE DR 2D HILLSBOROUGH, NJ 23 BLOOMINGDALE DRIVE 2D	08844 R2 / 88	165,000 116,800 281,800		281,800		F01	1	0.00 5,931.05 2,965.53
7	163.22 6 C2331	A UNIT .0000 AC	2	KLEIN, MICHAEL A 23 BLOOMINGDALE DRIVE 3A HILLSBOROUGH, NJ 23 BLOOMINGDALE DRIVE 3A	08844 R2 / 88	165,000 138,600 303,600		303,600		F01	1	0.00 6,442.91 3,221.46
8	163.22 6 C2332	B UNIT .0000 AC	2	DIAZ, JOAQUIN & MARGARITA 23 BLOOMINGDALE DRIVE 3B HILLSBOROUGH, NJ 23 BLOOMINGDALE DRIVE 3B	08844 R2 / 88	165,000 117,700 282,700		282,700		F01	1	0.00 5,949.83 2,974.92
9	163.22 6 C2333	C UNIT .0000 AC	2	LORICCO, MICHAEL P & HEATHER 23 BLOOMINGDALE DRIVE 3C HILLSBOROUGH, NJ 23 BLOOMINGDALE DRIVE 3C	08844 R2 / 88	165,000 119,000 284,000		284,000		F01	1	0.00 5,980.36 2,990.18
10	163.22 6 C2334	D UNIT .0000 AC	2	MARTIN, WESLEY F 23 BLOOMINGDALE DRIVE 3D HILLSBOROUGH, NJ 23 BLOOMINGDALE DRIVE 3D	08844 R2 / 88	165,000 129,700 294,700		294,700		F01	1	0.00 6,233.95 3,116.98
11	163.22 6 C2341	.0000 AC	2	WALDEN, JASMINE AIRIYONA 23 BLOOMINGDALE DRIVE 4A HILLSBOROUGH, NJ 23 BLOOMINGDALE DRIVE 4A	08844 R2 / 88	165,000 123,500 288,500		288,500		F01	1	0.00 6,088.37 3,044.19
12	163.22 6 C2342	B UNIT .0000 AC	15F	ROTHSTEIN, EDWARD M 23 BLOOMINGDALE DRIVE 4B HILLSBOROUGH, NJ 23 BLOOMINGDALE DRIVE 4B	08844 R2 / 88	165,000 125,500 290,500		*Exempt*		F01	1	0.00 0.00 0.00
13	163.22 6 C2343	C UNIT .0000 AC	2	SPENCER, VERNON & WILSON-SPENCER, E 23 BLOOMINGDALE DRIVE 4C HILLSBOROUGH, NJ 23 BLOOMINGDALE DRIVE 4C	08844 R2 / 88	165,000 126,700 291,700		291,700		F01	1	0.00 6,165.85 3,082.93
14	163.22 6 C2344	D UNIT .0000 AC	2	JOHNSTON, GARRY & ANN 23 BLOOMINGDALE DRIVE 4D HILLSBOROUGH, NJ 23 BLOOMINGDALE DRIVE 4D	08844 R2 / 88	165,000 122,100 287,100		287,100		F01	1	0.00 6,055.50 3,027.75
Page Totals						2,145,000 1,605,700	0	3,750,700				Block: 163.22 Lot: 6

1	2	3	4	5	6	7	8	9	10	11		
Line	Block No Lot No. Qualification Account #	Land Dimensions Building Description Additional Lots Acreage	Prop Class	Owner's Name Address City State Property Location	Billing Code Zip Code Zoning/Tax Map Pg	Value	Exemptions Code Amount	Net Taxable Value	Deductions Code No Owners	Special Tax Codes	Num Units	Deduction Amt 2021 Tax 2022 1st
						Land Improvemnt Total						
1	163.22 6 C2511	A UNIT .0000 AC	2	INGRAM, RANDEE S. & JEFFREY W. 25 BLOOMINGDALE DR 1A HILLSBOROUGH, NJ 25 BLOOMINGDALE DRIVE 1A	08844 R2 / 88	165,000 137,900 302,900		302,900		F01	1	0.00 6,426.48 3,213.24
2	163.22 6 C2512	B UNIT .0000 AC	2	POTTURI, VIKRAMADITYA & ET AL 25 BLOOMINGDALE DR #1B HILLSBOROUGH, NJ 25 BLOOMINGDALE DRIVE 1B	08844 R2 / 88	165,000 127,500 292,500		292,500		F01	1	0.00 6,081.32 3,040.66
3	163.22 6 C2513	C UNIT .0000 AC	2	TITUS, GEORGE & ROBIN 25 BLOOMINGDALE DRIVE 1C HILLSBOROUGH, NJ 25 BLOOMINGDALE DRIVE 1C	1175 08844 R2 / 88	165,000 126,500 291,500		291,500		F01	1	0.00 6,156.46 3,078.23
4	163.22 6 C2514	D UNIT .0000 AC	2	DONALD, ROSEMARY & DONALD, RITA M 25 BLOOMINGDALE DRIVE 1D HILLSBOROUGH, NJ 25 BLOOMINGDALE DRIVE 1D	08844 R2 / 88	165,000 116,800 281,800		281,800		F01	1	0.00 5,931.05 2,965.53
5	163.22 6 C2521	A UNIT .0000 AC	2	BADEJO, AYODEJI K 25 BLOOMINGDALE DRIVE 2A HILLSBOROUGH, NJ 25 BLOOMINGDALE DRIVE 2A	08844 R2 / 88	165,000 143,700 308,700		308,700		F01	1	0.00 6,562.67 3,281.34
6	163.22 6 C2522	B UNIT .0000 AC	2	GRAHAM, JOAN L 25 BLOOMINGDALE DRIVE 2B HILLSBOROUGH, NJ 25 BLOOMINGDALE DRIVE 2B	08844 R2 / 88	165,000 128,600 293,600		293,600		F01	1	0.00 6,205.77 3,102.89
7	163.22 6 C2523	C UNIT .0000 AC	2	MANNARINO, FRANK 25 BLOOMINGDALE DRIVE 2C HILLSBOROUGH, NJ 25 BLOOMINGDALE DRIVE 2C	08844 R2 / 88	165,000 125,500 290,500		290,500		F01	1	0.00 6,132.98 3,066.49
8	163.22 6 C2524	D UNIT .0000 AC	2	FANG, EDWARD L 25 BLOOMINGDALE DRIVE 2D HILLSBOROUGH, NJ 25 BLOOMINGDALE DRIVE 2D	08844 R2 / 88	165,000 125,700 290,700		290,700		F01	1	0.00 6,140.03 3,070.02
9	163.22 6 C2531	A UNIT .0000 AC	2	SANTANGLEO, CONCETAL 25 BLOOMINGDALE DRIVE 3A HILLSBOROUGH, NJ 25 BLOOMINGDALE DRIVE 3A	08844 R2 / 88	165,000 129,700 294,700		294,700		F01	1	0.00 6,233.95 3,116.98
10	163.22 6 C2532	B UNIT .0000 AC	2	YANG, YAOFENG & ZHENG, RIWANG 25 BLOOMINGDALE DRIVE 3B HILLSBOROUGH, NJ 25 BLOOMINGDALE DRIVE 3B	08844 R2 / 88	165,000 127,500 292,500		292,500		F01	1	0.00 6,182.29 3,091.15
11	163.22 6 C2533	C UNIT .0000 AC	2	BLICHARZ, PAWEL P & ANNA E 25 BLOOMINGDALE DRIVE 3C HILLSBOROUGH, NJ 25 BLOOMINGDALE DRIVE 3C	08844 R2 / 88	165,000 130,700 295,700		295,700		F01	1	0.00 6,255.07 3,127.54
12	163.22 6 C2534	D UNIT .0000 AC	2	PLUHAR, MARTIN W & LORRAINE M 25 BLOOMINGDALE DRIVE 3D HILLSBOROUGH, NJ 25 BLOOMINGDALE DRIVE 3D	08844 R2 / 88	165,000 117,200 282,200		282,200		F01	1	0.00 5,938.10 2,969.05
13	163.22 6 C2541	A UNIT .0000 AC	2	MODI, RINKAL & JEMISH 25 BLOOMINGDALE DRIVE 4A HILLSBOROUGH, NJ 25 BLOOMINGDALE DRIVE 4A	08844 R2 / 88	165,000 141,500 306,500		306,500		F01	1	0.00 6,508.66 3,254.33
14	163.22 6 C2542	B UNIT .0000 AC	2	PATEL, ALPESHKUMAR D & CHARMI 25 BLOOMINGDALE DRIVE 4B HILLSBOROUGH, NJ 25 BLOOMINGDALE DRIVE 4B	08844 R2 / 88	165,000 120,500 285,500		285,500		F01	1	0.00 6,015.58 3,007.79
Page Totals						2,310,000 1,799,300	0	4,109,300				Block: 163.22 Lot: 6

1	2	3	4	5	6	7	8	9	10	11		
Line	Block No Lot No. Qualification Account #	Land Dimensions Building Description Additional Lots Acreage	Prop Class	Owner's Name Address City State Property Location	Billing Code Zip Code Zoning/Tax Map Pg	Value	Exemptions Code Amount	Net Taxable Value	Deductions Code No Owners	Special Tax Codes	Num Units	Deduction Amt 2021 Tax 2022 1st
						Land Improvemnt Total						
1	163.22 6 C2543	C UNIT .0000 AC	2	KOO, PAL H & CATHY T 25 BLOOMINGDALE DRIVE HILLSBOROUGH, NJ 25 BLOOMINGDALE DRIVE 4C	08844 R2 / 88	165,000 128,400 293,400		293,400		F01	1	0.00 6,203.42 3,101.71
2	163.22 6 C2544	D UNIT .0000 AC	2	MISTRY, DARSHANKUMAR K & SWATI 25 BLOOMINGDALE DR 4D HILLSBOROUGH, NJ 25 BLOOMINGDALE DRIVE 4D	08844 R2 / 88	165,000 144,500 309,500		309,500		F01	1	0.00 6,198.72 3,099.36
3	163.22 6 C2711	A UNIT .0000 AC	2	FORBES, HEATHER 27 BLOOMINGDALE DRIVE 1A HILLSBOROUGH, NJ 27 BLOOMINGDALE DRIVE 1A	08844 R2 / 88	165,000 130,400 295,400		295,400		F01	1	0.00 6,248.03 3,124.02
4	163.22 6 C2712	B UNIT .0000 AC	2	BLACKBURN, PHILIP H. & BERGEN, G. 27 BLOOMINGDALE DRIVE 1B HILLSBOROUGH, NJ 27 BLOOMINGDALE DRIVE 1B	08844 R2 / 88	165,000 127,700 292,700		292,700		F01	1	0.00 6,184.63 3,092.32
5	163.22 6 C2713	C UNIT .0000 AC	2	VALENTINE, VERONICA 27 BLOOMINGDALE DRIVE 1C HILLSBOROUGH, NJ 27 BLOOMINGDALE DRIVE 1C	08844 R2 / 88	165,000 120,600 285,600		285,600		F01	1	0.00 6,017.93 3,008.97
6	163.22 6 C2714	D UNIT .0000 AC	2	PAVON, BRIAN 150 RIVERPARK DRIVE RARITAN, NJ 27 BLOOMINGDALE DRIVE 1D	08869 R2 / 88	165,000 129,000 294,000		294,000		F01	1	0.00 6,215.16 3,107.58
7	163.22 6 C2721	A UNIT .0000 AC	2	CHERNG, JONATHAN 27 BLOOMINGDALE DRIVE 2A HILLSBOROUGH, NJ 27 BLOOMINGDALE DRIVE 2A	08844 R2 / 88	165,000 141,700 306,700		306,700		F01	1	0.00 6,513.35 3,256.68
8	163.22 6 C2722	B UNIT .0000 AC	2	CHAO, CHENG-WEN & KU KWO CHEN 27 BLOOMINGDALE DRIVE 2B HILLSBOROUGH, NJ 27 BLOOMINGDALE DRIVE 2B	08844 R2 / 88	165,000 124,900 289,900		289,900		F01	1	0.00 6,118.89 3,059.45
9	163.22 6 C2723	C UNIT .0000 AC	2	MC CARTER, KATHLEEN M 27 BLOOMINGDALE DRIVE 2C HILLSBOROUGH, NJ 27 BLOOMINGDALE DRIVE 2C	08844 R2 / 88	165,000 127,900 292,900		292,900		F01	1	0.00 6,191.68 3,095.84
10	163.22 6 C2724	D UNIT .0000 AC	2	PUTHENVEETIL,VINAY K&MEERA NANDAKU 27 BLOOMINGDALE DRIVE 2D HILLSBOROUGH, NJ 27 BLOOMINGDALE DRIVE 2D	08844 R2 / 88	165,000 128,200 293,200		293,200		F01	1	0.00 6,196.38 3,098.19
11	163.22 6 C2731	A UNIT .0000 AC	2	HERNADEZ, JOSE & ISABEL 27 BLOOMINGDALE DRIVE 3A HILLSBOROUGH, NJ 27 BLOOMINGDALE DRIVE 3A	08844 R2 / 88	165,000 137,000 302,000		302,000	V1 2	F01	1	250.00 6,153.00 3,076.50
12	163.22 6 C2732	B UNIT .0000 AC	2	ULMER, WAYNE F 27 BLOOMINGDALE DRIVE 3B HILLSBOROUGH, NJ 27 BLOOMINGDALE DRIVE 3B	08844 R2 / 88	165,000 116,700 281,700		281,700		F01	1	0.00 5,926.35 2,963.18
13	163.22 6 C2733	C UNIT .0000 AC	2	CAHN, NORMAN & VIVIAN 27 BLOOMINGDALE DRIVE 3C HILLSBOROUGH, NJ 27 BLOOMINGDALE DRIVE 3C	08844 R2 / 88	165,000 125,500 290,500		290,500		F01	1	0.00 6,132.98 3,066.49
14	163.22 6 C2734	D UNIT .0000 AC	2	LUIS ALBERTO DIAZ LIVING TRUST APT 3D 27 BLOOMINGDALE DR HILLSBOROUGH, NJ 27 BLOOMINGDALE DRIVE 3D	08844-5510 R2 / 88	165,000 130,500 295,500		295,500		F01	1	0.00 6,252.73 3,126.37
Page Totals			V1 250			2,310,000 1,813,000	0	4,123,000				Block: 163.22 Lot: 6

1	2	3	4	5	6	7	8	9	10	11		
Line	Block No Lot No. Qualification Account #	Land Dimensions Building Description Additional Lots Acreage	Prop Class	Owner's Name Address City State Property Location	Billing Code Zip Code Zoning/Tax Map Pg	Value	Exemptions Code Amount	Net Taxable Value	Deductions Code No Owners	Special Tax Codes	Num Units	Deduction Amt 2021 Tax 2022 1st
						Land Improvemnt Total						
1	163.22 6 C2741	CONDO A UNIT .0000 AC	2	RANADE, SAURABH 27 BLOOMINGDALE DRIVE 4A HILLSBOROUGH, NJ 27 BLOOMINGDALE DRIVE 4A	08844 R2 / 88	165,000 138,400 303,400		303,400		F01	1	0.00 6,438.22 3,219.11
2	163.22 6 C2742	B UNIT .0000 AC	2	ZHANG, ZHIWEI & WEI LI 27 BLOOMINGDALE DRIVE 4B HILLSBOROUGH, NJ 27 BLOOMINGDALE DRIVE 4B	08844 R2 / 88	165,000 119,800 284,800		284,800		F01	1	0.00 5,999.15 2,999.58
3	163.22 6 C2743	C UNIT .0000 AC	2	ADAMS, ALAN & PAULETTE 27 BLOOMINGDALE DRIVE 4C HILLSBOROUGH, NJ 27 BLOOMINGDALE DRIVE 4C	08844 R2 / 88	165,000 113,100 278,100		278,100		F01	1	0.00 5,839.48 2,919.74
4	163.22 6 C2744	D UNIT .0000 AC	2	LAI, WEIYAN 27 BLOOMINGDALE DRIVE 4D HILLSBOROUGH, NJ 27 BLOOMINGDALE DRIVE 4D	08844 R2 / 88	165,000 127,400 292,400		292,400		F01	1	0.00 6,179.94 3,089.97
5	163.22 6 C2911	A UNIT .0000 AC	2	TSEYTLIN, JO ANN 29 BLOOMINGDALE DRIVE 1A HILLSBOROUGH, NJ 29 BLOOMINGDALE DRIVE 1A	08844 R2 / 88	165,000 128,500 293,500		293,500	S1 1	F01	1	250.00 5,955.77 2,977.89
6	163.22 6 C2912	B UNIT .0000 AC	2	HOLCOMBE, DOUGLAS A & LAURIE H 29 BLOOMINGDALE DRIVE 1B HILLSBOROUGH, NJ 29 BLOOMINGDALE DRIVE 1B	08844 R2 / 88	165,000 121,900 286,900		286,900		F01	1	0.00 6,048.45 3,024.23
7	163.22 6 C2913	C UNIT .0000 AC	2	UPPALA, LIKITHA & PANUGANTI, R 29 BLOOMINGDALE DR 1C HILLSBOROUGH, NJ 29 BLOOMINGDALE DRIVE 1C	08844 R2 / 88	165,000 130,900 295,900		295,900		F01	1	0.00 6,302.03 3,151.02
8	163.22 6 C2914	D UNIT .0000 AC	2	KHALIL, JAMES & PETERSEN & M 29 BLOOMINGDALE DRIVE 1D HILLSBOROUGH, NJ 29 BLOOMINGDALE DRIVE 1D	08844 R2 / 88	165,000 131,500 296,500		296,500		F01	1	0.00 6,273.86 3,136.93
9	163.22 6 C2921	A UNIT .0000 AC	2	FENG, MING & LIAO, NING 4 BLUE CLIFF DRIVE LEBANON, NJ 29 BLOOMINGDALE DRIVE 2A	08833 R2 / 88	165,000 130,500 295,500		295,500		F01	1	0.00 6,250.38 3,125.19
10	163.22 6 C2922	B UNIT .0000 AC	2	VACCARELLA, MARGARET 29 BLOOMINGDALE DRIVE 2B HILLSBOROUGH, NJ 29 BLOOMINGDALE DRIVE 2B	08844 R2 / 88	165,000 121,200 286,200		286,200	S1 1	F01	1	250.00 5,782.02 2,891.01
11	163.22 6 C2923	C UNIT .0000 AC	2	WONG, HIU Y & KWOK, SUKYE 45 AUTUMN LANE SKILLMAN, NJ 29 BLOOMINGDALE DRIVE 2C	08558 R2 / 88	165,000 119,900 284,900		284,900		F01	1	0.00 6,001.49 3,000.75
12	163.22 6 C2924	D UNIT .0000 AC	2	SIMON, WILLIAM 29 BLOOMINGDALE DRIVE 2D HILLSBOROUGH, NJ 29 BLOOMINGDALE DRIVE 2D	08844 R2 / 88	165,000 116,800 281,800		281,800		F01	1	0.00 5,931.05 2,965.53
13	163.22 6 C2931	A UNIT .0000 AC	2	YOUNG, CHARMION 29 BLOOMINGDALE DRIVE 3A HILLSBOROUGH, NJ 29 BLOOMINGDALE DRIVE 3A	08844 R2 / 88	165,000 124,300 289,300		289,300		F01	1	0.00 6,104.80 3,052.40
14	163.22 6 C2932	B UNIT .0000 AC	2	STAVRAKIS, WILLIAM 29 BLOOMINGDALE DRIVE 3B HILLSBOROUGH, NJ 29 BLOOMINGDALE DRIVE 3B	08844 R2 / 88	165,000 130,800 295,800		295,800		F01	1	0.00 6,257.43 3,128.72
Page Totals				S2 500		2,310,000 1,755,000	0	4,065,000				Block: 163.22 Lot: 6

1	2	3	4	5	6	7	8	9	10	11		
Line	Block No Lot No. Qualification Account #	Land Dimensions Building Description Additional Lots Acreage	Prop Class	Owner's Name Address City State Property Location	Billing Code Zip Code Zoning/Tax Map Pg	Value	Exemptions Code Amount	Net Taxable Value	Deductions Code No Owners	Special Tax Codes	Num Units	Deduction Amt 2021 Tax 2022 1st
						Land Improvemnt Total						
1	163.22 6 C2933	C UNIT .0000 AC	2	LI, HONGJIE & YANG, JIANING 29 BLOOMINGDALE DRIVE 3C HILLSBOROUGH, NJ 29 BLOOMINGDALE DRIVE 3C	08844 R2 / 88	165,000 130,600 295,600		295,600		F01	1	0.00 6,252.73 3,126.37
2	163.22 6 C2934	D UNIT .0000 AC	2	PULLIN, CHERYL Y 29 BLOOMINGDALE DRIVE 3D HILLSBOROUGH, NJ 29 BLOOMINGDALE DRIVE 3D	08844 R2 / 88	165,000 132,800 297,800		297,800		F01	1	0.00 6,304.39 3,152.20
3	163.22 6 C2941	A UNIT .0000 AC	2	VALERI, DEBORAH F 29 BLOOMINGDALE DRIVE 4A HILLSBOROUGH, NJ 29 BLOOMINGDALE DRIVE 4A	660 08844 R2 / 88	165,000 120,100 285,100		285,100		F01	1	0.00 6,006.18 3,003.09
4	163.22 6 C2942	B UNIT .0000 AC	2	ZHANG, LAN QIN 29 BLOOMINGDALE DRIVE 4B HILLSBOROUGH, NJ 29 BLOOMINGDALE DRIVE 4B	08844 R2 / 88	165,000 118,300 283,300		283,300		F01	1	0.00 5,963.92 2,981.96
5	163.22 6 C2943	C UNIT .0000 AC	2	BORISENKO, IGOR & TATYANA 29 BLOOMINGDALE DRIVE 4C HILLSBOROUGH, NJ 29 BLOOMINGDALE DRIVE 4C	08844 R2 / 88	165,000 127,300 292,300		292,300		F01	1	0.00 6,175.24 3,087.62
6	163.22 6 C2944	D UNIT .0000 AC	2	GREENE, R J & MOSELEY-GREENE, C 29 BLOOMINGDALE DRIVE 4D HILLSBOROUGH, NJ 29 BLOOMINGDALE DRIVE 4D	1602 08844 R2 / 88	165,000 119,000 284,000		284,000		F01	1	0.00 5,980.36 2,990.18
7	163.22 6 P0004	8.890 COMMON ELEMENTS COMMON ELEMENTS 8.8900 AC	15F	GLEN DEVELOPERS INC. 59 TAURUS DRIVE 1A HILLSBOROUGH, NJ BLOOMINGDALE DRIVE	3292 08844 PD / 88	0 0 0		*Exempt*		F01	1	0.00 0.00 0.00
8	163.22 6.01	0.8410 1SF S AKA 163.22,6 .8410 AC	2	ROSA, JUAN & YOLANDA 33 NEW AMWELL ROAD HILLSBOROUGH, NJ 33 NEW AMWELL ROAD	08844 CR / 86	192,100 151,600 343,700		343,700		F01	1	0.00 7,569.95 3,784.98
9	163.22 7	0.8380 1SF R 1AG AKA B 163.A .8380 AC	2	MICHALOWSKI, MARY ESTATE 31 NEW AMWELL ROAD HILLSBOROUGH, NJ 31 NEW AMWELL ROAD	08844 CR / 86	191,900 106,300 298,200		298,200	W1 1	F01	1	250.00 6,401.89 3,200.95
10	163.22 8	0.5300 1SV R .5300 AC	2	SBF-1 PROPERTIES, LLC 4145 POWELL ROAD POWELL, OH 29 NEW AMWELL ROAD	43065 CR / 85	176,600 171,800 348,400		348,400		F01	1	0.00 7,854.07 3,927.04
11	163.22 9	0.5300 2SV L 2BG .5300 AC	2	COCUZZA, ANGELO & JOSEPHINE 2 LYNN COURT HILLSBOROUGH, NJ 2 LYNN COURT	08844 CR / 85	236,500 166,400 402,900		402,900		F01	1	0.00 8,868.40 4,434.20
12	163.22 10	1.090 1SF R 1AG 1.0900 AC	2	WILLIAMS, JANE LIVING TRUST 4 LYNN COURT HILLSBOROUGH, NJ 4 LYNN COURT	08844 CR / 85	247,900 107,300 355,200		355,200		F01	1	0.00 7,800.06 3,900.03
13	163.22 11	1.010 1SV R 2AG 1.0100 AC	2	REGO, DAVID JR & LINDA 6 LYNN COURT HILLSBOROUGH, NJ 6 LYNN COURT	08844 CR / 85	260,100 154,400 414,500		414,500		F01	1	0.00 9,168.95 4,584.48
14	163.22 12	1.030 1SF R 1AG 1.0300 AC	2	MONSORNO, LUKE A & DARA J 8 LYNN COURT HILLSBOROUGH, NJ 8 LYNN COURT	08844 CR / 85	260,300 197,700 458,000		458,000		F01	1	0.00 10,195.02 5,097.51
Page Totals						2,555,400 1,803,600	0	4,359,000				Block: 163.22 Lot: 12

1	2	3	4	5	6	7	8	9	10	11		
Line	Block No Lot No. Qualification Account #	Land Dimensions Building Description Additional Lots Acreage	Prop Class	Owner's Name Address City State Property Location	Billing Code Zip Code Zoning/Tax Map Pg	Value	Exemptions Code Amount	Net Taxable Value	Deductions Code No Owners	Special Tax Codes	Num Units	Deduction Amt 2021 Tax 2022 1st
						Land Improvemnt Total						
1	163.22 13	1.170 1SF R 1AG 1,1700 AC	2	SCHAPIRO, DAVID L & LORI J 10 LYNN COURT HILLSBOROUGH, NJ 10 LYNN COURT	08844 CR / 85	261,700 121,900 383,600		383,600	V1 2	F01	1	250.00 8,198.10 4,099.05
2	163.22 14	1.350 1SF R 2AG 1,3500 AC	2	YI, IK SU TIMOTHY YI & ELIZABETH 12 LYNN COURT HILLSBOROUGH, NJ 12 LYNN COURT	08844 CR / 85	263,500 107,900 371,400		371,400		F01	1	0.00 8,149.91 4,074.96
3	163.22 15	0.836 1SF 2 2BG .8360 AC	2	ROWLAND, JONATHAN & JULIE 17 LYNN COURT HILLSBOROUGH, NJ 17 LYNN COURT	08844 CR / 85	251,800 176,500 428,300		428,300		F01	1	0.00 9,492.97 4,746.49
4	163.22 16	0.747 1SF R 2UG .7470 AC	2	FARIELLO, MARIA 15 LYNN COURT HILLSBOROUGH, NJ 15 LYNN COURT	08844 CR / 85	247,400 148,100 395,500		395,500		F01	1	0.00 8,720.47 4,360.24
5	163.22 17	0.0000 226X200 1SF R 1AG .0000 AC	2	VILLALTA, KENNETH & CIERI, LAUREN 13 LYNN COURT HILLSBOROUGH, NJ 13 LYNN COURT	08844 CR / 85	260,300 110,600 370,900		370,900		F01	1	0.00 8,135.83 4,067.92
6	163.22 18	1.140 1SF R 1,1400 AC	2	CHESS, RONALD E & CAROL A 11 LYNN COURT HILLSBOROUGH, NJ 11 LYNN COURT	08844 CR / 85	261,400 112,000 373,400		373,400		F01	1	0.00 8,215.66 4,107.83
7	163.22 19	1.110 1SF R 2AG 1,1100 AC	2	ANZIVINO, MICHAEL & SIANA, LEEANNE 7 LYNN COURT HILLSBOROUGH, NJ 7 LYNN COURT	08844 CR / 85	261,100 112,500 373,600		373,600		F01	1	0.00 8,203.91 4,101.96
8	163.22 20	1.010 1SF R 2AG 1,0100 AC	2	SHARP, FRED E & CAROL L B 5 LYNN COURT HILLSBOROUGH, NJ 5 LYNN COURT	08844 CR / 85	260,100 82,100 342,200		342,200		F01	1	0.00 7,459.60 3,729.80
9	163.22 21	1.030 1SAL R 1AG 1,0300 AC	2	ORZEL, GREGORY & NANCY 3 LYNN COURT HILLSBOROUGH, NJ 3 LYNN COURT	08844 CR / 85	260,300 174,600 434,900		434,900		F01	1	0.00 9,647.94 4,823.97
10	163.22 22	0.823 1SF S 2AG .8230 AC	2	SHEPLER, JOSEPH & DARLENE 25 NEW AMWELL ROAD HILLSBOROUGH, NJ 25 NEW AMWELL ROAD	08844 CR / 85	191,200 225,500 416,700		416,700		F01	1	0.00 9,269.90 4,634.95
11	163.22 24	0.7700 1SAL R 2UG .7700 AC	2	HAMILTON, DAVID & DARLEEN 21 NEW AMWELL ROAD HILLSBOROUGH, NJ 21 NEW AMWELL ROAD	08844 CR / 85	188,800 147,600 336,400		336,400		F01	1	0.00 7,574.65 3,787.33
12	163.22 25	0.647 1SF R 1AG .6470 AC	2	DEPEW, KURT J 17 NEW AMWELL ROAD HILLSBOROUGH, NJ 17 NEW AMWELL ROAD	08844 CR / 85	182,400 145,200 327,600		327,600		F01	1	0.00 7,368.02 3,684.01
13	163.22 26	0.724 1SB R 2AG .7240 AC	2	YANG, CHANG C & XIAO LAN 15 NEW AMWELL ROAD HILLSBOROUGH, NJ 15 NEW AMWELL ROAD	08844 CR / 85	186,200 174,300 360,500		360,500		F01	1	0.00 8,196.87 4,098.44
14	163.22 27	1.7950 1.5SB F 2UG 1,7950 AC	2	MELENCHUK, DOROTHEA 11 NEW AMWELL ROAD HILLSBOROUGH, NJ 11 NEW AMWELL ROAD	08844 CR / 85	208,000 217,100 425,100		425,100		F01	1	0.00 9,478.88 4,739.44
Page Totals				V1 250		3,284,200 2,055,900	0	5,340,100				Block: 163.22 Lot: 27

1	2	3	4	5	6	7	8	9	10	11		
Line	Block No Lot No. Qualification Account #	Land Dimensions Building Description Additional Lots Acreage	Prop Class	Owner's Name Address City State Property Location	Billing Code Zip Code Zoning/Tax Map Pg	Value	Exemptions Code Amount	Net Taxable Value	Deductions Code No Owners	Special Tax Codes	Num Units	Deduction Amt 2021 Tax 2022 1st
						Land Improvemnt Total						
1	163.22 28	1.2110 1SF BANK/OFFICE 1.2110 AC	4A	P & O REALTY ASSOCIATES LLC 215 UNION AVENUE BRIDGEWATER, NJ 1 NEW AMWELL ROAD	08807 TC / 85	435,600 876,700 1,312,300		1,312,300		F01	1	0.00 30,812.81 15,406.41
2	163.22 28.01	0.9770 1SCB RETAIL/OFFICE .9770 AC	4A	SUNNYLAND CORPORATION 14 FOX HILL DRIVE WARREN, NJ 422 ROUTE 206	1175 07059 TC / 85	363,800 546,900 910,700		910,700		F01	1	0.00 21,383.24 10,691.62
3	163.22 29	1.5900 1SCB BORO CENTER 1.5900 AC	4A	GLOBAL ENTERPRISES LLC C/O S CHEN 61 CANYON CREEK IRVINE, CA 424 ROUTE 206	92603 TC / 85	596,300 1,417,100 2,013,400		2,013,400		F01	1	0.00 47,274.63 23,637.32
4	163.22 30	2.9400 AUTO SERV. CTR. GAS STATION/GOODYEAR 2.9400 AC	4A	J & K ASSOCIATES, LLC 7657 KIRKWOOD DRIVE WEST CHESTER TOWNSHIP, OH 426 ROUTE 206	45069 TC / 85	850,400 848,100 1,698,500		1,698,500		F01	1	0.00 39,880.79 19,940.40
5	163.22 31	1.9500 1SB DOMINOS 1.9500 AC	4A	ROUTE 206 HILLSBOROUGH PROPERTIES 22 FIFTH STREET SOEMERVILLE, NJ 430 ROUTE 206	08876 TC / 85	622,500 213,200 835,700		835,700		F01	1	0.00 19,622.24 9,811.12
6	163.22 32	3.7400 1SCB STRIP MALL AMWELL PET SUPPLY 3.7400 AC	4A	AJAMIAN RENTALS LLC, 480 STEEPLE CHASE LANE BRIDGEWATER, NJ 434 ROUTE 206	08807 TC / 85	711,000 437,200 1,148,200		1,148,200		F01	1	0.00 26,959.74 13,479.87
7	163.22 32.01	0.5000 1SCB 7-ELEVEN .5000 AC	4A	7-ELEVEN, INC ONE ARTS PLAZA DALLAS, TX 432 ROUTE 206	75201 TC / 85	300,000 458,000 758,000		758,000		F01	1	0.00 17,797.84 8,898.92
8	163.22 33	3.3100 1SCB HILL PHARM STRIP MALL 3.3100 AC	4A	HILLSBOROUGH TWN CTR ASSOCIATES LLC 1250 ROUTE 28 - SUITE 101 BRANCHBURG, NJ 438 ROUTE 206	08876 TC / 85	993,000 2,641,600 3,634,600		3,634,600		F01	1	0.00 85,340.41 42,670.21
9	163.22 34	2.0700 COMM. BLDG. (FIVE GUYS) 2.0700 AC	4A	HILLSBOROUGH TWN CTR ASSOCIATES LLC 1250 ROUTE 28 - SUITE 101 BRANCHBURG, NJ 415 AMWELL ROAD	08876 TC / 85	621,000 1,534,600 2,155,600		2,155,600		F01	1	0.00 50,613.49 25,306.75
10	163.22 34.01	1.7500 1SCB PETROCKS LIQUOR STORE 1.7500 AC	4A	PETROCKS LIQUORS 419 AMWELL ROAD HILLSBOROUGH, NJ 419 AMWELL ROAD	08844 TC / 85	645,000 1,072,600 1,717,600		1,717,600		F01	1	0.00 40,329.25 20,164.63
11	163.22 35	3.0310 2SS A SKAAR BLD OFFICE 3.0310 AC	4A	FOUNTAIN PLAZA, LLC P O BOX 6043 HILLSBOROUGH, NJ 425 AMWELL ROAD	08844-6043 TC / 85	1,269,000 1,006,400 2,275,400		2,275,400		F01	1	0.00 53,426.39 26,713.20
12	163.22 36	2.204 AUTO SERVICE ST 2.2040 AC	4A	STS OF NEW YORK INC C/O MAVIS TIRE 358 SAW MILL RIVER ROAD MILLWOOD, NY 431 AMWELL ROAD	10546 TC / 85	461,400 457,400 918,800		918,800		F01	1	0.00 21,573.42 10,786.71
13	163.22 37	1.070 1SB R 2AG 1.0700 AC	2	ROSACHA, STEVEN, NANCY RAINEY & DEF 5 BORNHEIMER PL SCARBOROUGH, ME 433 AMWELL ROAD	04074 TC / 85	170,700 194,200 364,900		364,900		F01	1	0.00 8,422.28 4,211.14
14	163.22 38	1.4300 1S MALL/ANGELOS STRIP MALL 1.4300 AC	4A	MIKA CORPORATION, C/O MIKE LOMBARDI 807 DEVON LANE BRANCHBURG, NJ 435 AMWELL ROAD	08853 TC / 85	612,000 972,000 1,584,000		1,584,000		F01	1	0.00 37,192.32 18,596.16
Page Totals						8,651,700 12,676,000	0	21,327,700				Block: 163.22 Lot: 38

1	2	3	4	5	6	7	8	9	10	11		
Line	Block No Lot No. Qualification Account #	Land Dimensions Building Description Additional Lots Acreage	Prop Class	Owner's Name Address City State Property Location	Billing Code Zip Code Zoning/Tax Map Pg	Value	Exemptions Code Amount	Net Taxable Value	Deductions Code No Owners	Special Tax Codes	Num Units	Deduction Amt 2021 Tax 2022 1st
						Land Improvemnt Total						
1	163.22 39	4.1700 AKA LOT 21.C 4.1700 AC	15C	UNITED STATES POSTAL SERVICE 2 HUDSON PLACE 5TH FLOOR HOBOKEN, NJ AMWELL ROAD	07030 TC / 85	1,163,300 3,238,300 4,401,600		*Exempt*		F01	1	0.00 0.00 0.00
2	163.22 40	10.3620 AKA LOT 21.C QFARM 10.3620 AC	1	AMWELL ROAD INVESTORS LLC 116 ROUTE 22 N PLAINFIELD, NJ 445 AMWELL ROAD	07060 GA / 88	450,000 0 450,000		450,000		F01	1	0.00 10,566.00 5,283.00
3	163.22 41	2.3300 2.5SB L 2UG OFFICE BUILDING 2.3300 AC	4A	KPJ PROPERTIES, LLC 8 HICKORY HILL ROAD HILLSBOROUGH, NJ 465 AMWELL ROAD	08844 GA / 88	262,100 416,100 678,200		678,200		F01	1	0.00 15,924.14 7,962.07
4	163.22 42	5.3800 ASSISTED LIVING 77 UNITS/84 BEDS 5.3800 AC	4C	OHI ASSET (NJ) HILLSBOROUGH LLC 303 INTERNATIONAL CIR 200 HUNT VALLEY, MD 600 AUTEN ROAD	21030 GAR2 / 88	2,175,000 4,125,000 6,300,000		6,300,000		F01	1	0.00 147,924.00 73,962.00
5	163.22 43 P0002	10.1617 COMMON ELEMENTS COMMON ELEMENTS 10.1617 AC	15F	GLEN COMMUNITY ASSOCIATION 90 WOODBRIDGE CENTER DR. WOODBRIDGE, NJ AMWELL ROAD	07095 GAR2 / 88	0 0 0		*Exempt*		F01	1	0.00 0.00 0.00
6	163.22 44	2.646 54 APARTMENTS 2.6460 AC	4C	2301 KINGS HWY,LLC C/O MALLOUK REAL 12 SOUTH ORANGE AVE, 3RR SOUTH ORANGE, NJ 574 EVES DRIVE	07079 PD / 90	1,620,000 2,700,000 4,320,000		4,320,000		F01	1	0.00 101,433.60 50,716.80
7	163.22 44 CELL	2.646 54 APARTMENTS CELL TOWER 2.6460 AC	4A	2301 KINGS HWY,LLC C/O MALLOUK REAL 12 SOUTH ORANGE AVE, 3RR SOUTH ORANGE, NJ 574 EVES DRIVE	07079 PD / 90	129,400 0 129,400		129,400		F01	1	0.00 3,038.31 1,519.16
8	163.22 45 C3601	BILEVEL 2BR AKA B 163.D .0000 AC	2	ORELLANA, REBECCA & ERIC 3601 ROYCE COURT HILLSBOROUGH, NJ 3601 ROYCE COURT	08844 PD / 90	100,000 117,700 217,700		217,700		F01	1	0.00 4,306.23 2,153.12
9	163.22 45 C3602	DUPLEX 2BR AKA B 163.D .0000 AC	2	LI, YING & LEE S 3602 ROYCE COURT HILLSBOROUGH, NJ 3602 ROYCE COURT	08844 PD / 90	100,000 92,800 192,800		192,800		F01	1	0.00 3,742.71 1,871.36
10	163.22 45 C3603	LOFT 1BR AKA B 163.D .0000 AC	2	STEC, KATRINA & DANIEL & SHARON 3603 ROYCE COURT HILLSBOROUGH, NJ 3603 ROYCE COURT	08844 PD / 90	100,000 78,400 178,400		178,400		F01	1	0.00 3,496.18 1,748.09
11	163.22 45 C3604	BILEVEL 2BR AKA B 163.D .0000 AC	2	DAW-PIERCE, ANITA 3604 ROYCE COURT HILLSBOROUGH, NJ 3604 ROYCE COURT	08844 PD / 90	100,000 117,700 217,700		217,700		F01	1	0.00 4,306.23 2,153.12
12	163.22 45 C3605	DUPLEX 2BR AKA B 163.D .0000 AC	2	PARAKHIA, RAHULKUMAR A. & PAGHDAR, 3605 ROYCE COURT HILLSBOROUGH, NJ 3605 ROYCE COURT	08844 PD / 90	100,000 88,500 188,500		188,500		F01	1	0.00 3,646.45 1,823.23
13	163.22 45 C3606	LOFT 1BR AKA B 163.D .0000 AC	2	GAURAV, RAJ 3606 ROYCE CT HILLSBOROUGH, NJ 3606 ROYCE COURT	08844 PD / 90	100,000 73,500 173,500		173,500		F01	1	0.00 3,378.78 1,689.39
14	163.22 45 C3607	BILEVEL 2BR AKA B 163.D .0000 AC	2	ASIS, TERESITA 3607 ROYCE COURT HILLSBOROUGH, NJ 3607 ROYCE COURT	08844 PD / 90	100,000 117,700 217,700		217,700		F01	1	0.00 4,306.23 2,153.12
Page Totals						5,336,500 7,927,400	0	13,263,900				Block: 163.22 Lot: 45

1	2	3	4	5	6	7	8	9	10	11		
Line	Block No Lot No. Qualification Account #	Land Dimensions Building Description Additional Lots Acreage	Prop Class	Owner's Name Address City State Property Location	Billing Code Zip Code Zoning/Tax Map Pg	Value	Exemptions Code Amount	Net Taxable Value	Deductions Code No Owners	Special Tax Codes	Num Units	Deduction Amt 2021 Tax 2022 1st
						Land Improvemnt Total						
1	163.22 45 C3608	DUPLEX 2BR AKA B 163.D .0000 AC	2	ECKHARDT, MATTHEW JAMES 3608 ROYCE CT HILLSBOROUGH, NJ 3608 ROYCE COURT	08844 PD / 90	100,000 88,500 188,500		188,500		F01	1	0.00 3,646.45 1,823.23
2	163.22 45 C3609	LOFT 1BR AKA B 163.D .0000 AC	2	ZAIENS, ELIZABETH 3609 ROYCE COURT HILLSBOROUGH, NJ 3609 ROYCE COURT	08844 PD / 90	100,000 73,400 173,400		173,400		F01	1	0.00 3,376.42 1,688.21
3	163.22 45 C3610	BILEVEL 2BR AKA B 163.D .0000 AC	2	CIPOLLONI, KARYN K 3610 ROYCE COURT HILLSBOROUGH, NJ 3610 ROYCE COURT	08844 PD / 90	100,000 117,700 217,700		217,700		F01	1	0.00 4,306.23 2,153.12
4	163.22 45 C3611	DUPLEX 2BR AKA B 163.D .0000 AC	2	O'BRIEN, THERESA M 3611 ROYCE COURT HILLSBOROUGH, NJ 3611 ROYCE COURT	4440 08844 PD / 90	100,000 93,900 193,900		193,900		F01	1	0.00 3,768.55 1,884.28
5	163.22 45 C3612	LOFT 1BR AKA B 163.D .0000 AC	2	TORO, JOSE & JUANITA SANTIAGO 3612 ROYCE COURT HILLSBOROUGH, NJ 3612 ROYCE COURT	08844 PD / 90	100,000 70,500 170,500		170,500		F01	1	0.00 3,308.34 1,654.17
6	163.22 45 C3613	COR. 2BR LOWER AKA B 163.D .0000 AC	2	LASOTA, MIECZYSLAW & KRZYSTYNA 3613 ROYCE COURT HILLSBOROUGH, NJ 3613 ROYCE COURT	08844 PD / 90	100,000 123,400 223,400		223,400		F01	1	0.00 4,437.72 2,218.86
7	163.22 45 C3614	COR. 2BR UPPER AKA B 163.D .0000 AC	2	VAN PELT, MELISSA 3614 ROYCE COURT HILLSBOROUGH, NJ 3614 ROYCE COURT	08844 PD / 90	100,000 121,400 221,400		221,400		F01	1	0.00 4,390.76 2,195.38
8	163.22 45 C3615	BILEVEL 2BR AKA B 163.D .0000 AC	2	FASS, CAROL M 3615 ROYCE COURT HILLSBOROUGH, NJ 3615 ROYCE COURT	08844 PD / 90	100,000 117,600 217,600		217,600		F01	1	0.00 4,306.23 2,153.12
9	163.22 45 C3616	DUPLEX 2BR AKA B 163.D .0000 AC	2	ANTOHI, OVIDIU 3616 ROYCE COURT HILLSBOROUGH, NJ 3616 ROYCE COURT	08844 PD / 90	100,000 93,900 193,900		193,900		F01	1	0.00 3,768.55 1,884.28
10	163.22 45 C3617	LOFT 1BR AKA B 163.D .0000 AC	2	AWASTHI, ASHISH K. & JUHI 3617 ROYCE COURT HILLSBOROUGH, NJ 3617 ROYCE COURT	08844 PD / 90	100,000 86,400 186,400		186,400		F01	1	0.00 3,684.02 1,842.01
11	163.22 45 C3618	BILEVEL 2BR AKA B 163.D .0000 AC	2	SCHREIBER, DALE K 3618 ROYCE COURT HILLSBOROUGH, NJ 3618 ROYCE COURT	2250 08844 PD / 90	100,000 115,000 215,000		215,000		F01	1	0.00 4,247.54 2,123.77
12	163.22 45 C3619	DUPLEX 2BR AKA B 163.D .0000 AC	2	CULLEN, SHELAGH C 3619 ROYCE COURT HILLSBOROUGH, NJ 3619 ROYCE COURT	4440 08844 PD / 90	100,000 90,100 190,100		190,100		F01	1	0.00 3,684.02 1,842.01
13	163.22 45 C3620	LOFT 1BR AKA B 163.D .0000 AC	2	SAWON, STEPHANIE 3620 ROYCE COURT HILLSBOROUGH, NJ 3620 ROYCE COURT	08844 PD / 90	100,000 85,800 185,800		185,800		F01	1	0.00 3,667.58 1,833.79
14	163.22 45 C3621	BILEVEL 2BR AKA B 163.D .0000 AC	2	PECORARO, VITO C 3621 ROYCE COURT HILLSBOROUGH, NJ 3621 ROYCE COURT	08844 PD / 90	100,000 114,300 214,300		214,300		F01	1	0.00 4,231.10 2,115.55
Page Totals						1,400,000 1,391,900	0	2,791,900				Block: 163.22 Lot: 45

1	2	3	4	5	6	7	8	9	10	11		
Line	Block No Lot No. Qualification Account #	Land Dimensions Building Description Additional Lots Acreage	Prop Class	Owner's Name Address City State Property Location	Billing Code Zip Code Zoning/Tax Map Pg	Value	Exemptions Code Amount	Net Taxable Value	Deductions Code No Owners	Special Tax Codes	Num Units	Deduction Amt 2021 Tax 2022 1st
						Land Improvemnt Total						
1	163.22 45 C3622	DUPLEX 2BR AKA B 163.D .0000 AC	2	HOH, FRANCIS J 3622 ROYCE COURT HILLSBOROUGH, NJ 3622 ROYCE COURT	08844 PD / 90	100,000 88,500 188,500		188,500		F01	1	0.00 3,646.45 1,823.23
2	163.22 45 C3623	LOFT 1BR AKA B 163.D .0000 AC	2	BROWN, KATHLEEN 3623 ROYCE COURT HILLSBOROUGH, NJ 3623 ROYCE COURT	08844 PD / 90	100,000 78,400 178,400		178,400		F01	1	0.00 3,496.18 1,748.09
3	163.22 45 C3624	BILEVEL 2BR AKA B 163.D .0000 AC	2	LEWIS, MICHAEL DEAN TRUSTEE 14 PINEYWOODS DRIVE HILLSBOROUGH, NJ 3624 ROYCE COURT	08844 PD / 90	100,000 117,700 217,700		217,700		F01	1	0.00 4,306.23 2,153.12
4	163.22 45 C3625	DUPLEX 2BR AKA B 163.D .0000 AC	2	TEELING, JESSICA 3625 ROYCE COURT HILLSBOROUGH, NJ 3625 ROYCE COURT	08844 PD / 90	100,000 95,500 195,500		195,500		F01	1	0.00 3,803.76 1,901.88
5	163.22 45 C3626	LOFT 1BR AKA B 163.D .0000 AC	2	DAHL, ERIC JR 3626 ROYCE COURT HILLSBOROUGH, NJ 3626 ROYCE COURT	08844 PD / 90	100,000 78,400 178,400		178,400		F01	1	0.00 3,496.18 1,748.09
6	163.22 45 C3701	BILEVEL 2BR AKA B 163.D .0000 AC	2	POTTS, ROBIN 3701 ROYCE COURT HILLSBOROUGH, NJ 3701 ROYCE COURT	08844 PD / 90	100,000 111,000 211,000		211,000		F01	1	0.00 4,155.96 2,077.98
7	163.22 45 C3702	DUPLEX 2BR AKA B 163.D .0000 AC	2	TANG, CHONG & ZHENG, ZHU Q 285 SOUTH BRANCH ROAD HILLSBOROUGH, NJ 3702 ROYCE COURT	08844 PD / 90	100,000 92,800 192,800		192,800		F01	1	0.00 3,742.71 1,871.36
8	163.22 45 C3703	LOFT 1BR AKA B 163.D .0000 AC	2	GARCIA, DANA M URRACA 3703 ROYCE CT HILLSBOROUGH, NJ 3703 ROYCE COURT	08844 PD / 90	100,000 84,900 184,900		184,900		F01	1	0.00 3,684.02 1,842.01
9	163.22 45 C3704	BILEVEL 2BR AKA B 163.D .0000 AC	2	WANG, YING & CAO, LIXIN 61 HEATHER LANE BELLE MEAD, NJ 3704 ROYCE COURT	08502 PD / 90	100,000 111,000 211,000		211,000		F01	1	0.00 4,155.96 2,077.98
10	163.22 45 C3705	DUPLEX 2BR AKA B 163.D .0000 AC	2	AGARWAL, VINAY & KAVHA 3705 ROYCE COURT HILLSBOROUGH, NJ 3705 ROYCE COURT	08844 PD / 90	100,000 93,900 193,900		193,900		F01	1	0.00 3,768.55 1,884.28
11	163.22 45 C3706	LOFT 1BR AKA B 163.D .0000 AC	2	WISE, SHONDA M 3706 ROYCE COURT HILLSBOROUGH, NJ 3706 ROYCE COURT	08844 PD / 90	100,000 78,400 178,400		178,400		F01	1	0.00 3,496.18 1,748.09
12	163.22 45 C3707	BILEVEL 2BR AKA B 163.D .0000 AC	2	ARIHANT INVESTMENTS, LLC 29 SHAFFER ROAD BRIDGEWATER, NJ 3707 ROYCE COURT	08807 PD / 90	100,000 111,000 211,000		211,000		F01	1	0.00 4,155.96 2,077.98
13	163.22 45 C3708	DUPLEX 2BR B 163.D .0000 AC	2	SIVAKUMARAN, SUNDARRAJAN & SIVAKATA 21 LAWRENCE COURT HILLSBOROUGH, NJ 3708 ROYCE COURT	08844 PD / 90	100,000 93,900 193,900		193,900		F01	1	0.00 3,768.55 1,884.28
14	163.22 45 C3709	LOFT 1BR AKA B 163.D .0000 AC	2	MC CALL, CELESTE 3709 ROYCE COURT HILLSBOROUGH, NJ 3709 ROYCE COURT	08844 PD / 90	100,000 78,400 178,400		178,400		F01	1	0.00 3,496.18 1,748.09
Page Totals						1,400,000 1,313,800	0	2,713,800				Block: 163.22 Lot: 45

1	2	3	4	5	6	7	8	9	10	11		
Line	Block No Lot No. Qualification Account #	Land Dimensions Building Description Additional Lots Acreage	Prop Class	Owner's Name Address City State Property Location	Billing Code Zip Code Zoning/Tax Map Pg	Value	Exemptions Code Amount	Net Taxable Value	Deductions Code No Owners	Special Tax Codes	Num Units	Deduction Amt 2021 Tax 2022 1st
						Land Improvemnt Total						
1	163.22 45 C3710	BILEVEL 2BR AKA B 163.D .0000 AC	2	AGARWAL, VINA & KAVITA 3710 ROYCE CT HILLSBOROUGH, NJ 3710 ROYCE COURT	08844 PD / 90	100,000 117,700 217,700		217,700		F01	1	0.00 4,306.23 2,153.12
2	163.22 45 C3711	DUPLEX 2BR AKA B 163.D .0000 AC	2	PASLER, GREGORY AARON 33-12 BLOOMINGDALE DRIVE HILLSBOROUGH, NJ 3711 ROYCE COURT	08844 PD / 90	100,000 90,200 190,200		190,200		F01	1	0.00 3,684.02 1,842.01
3	163.22 45 C3712	LOFT 1BR AKA B 163.D .0000 AC	2	ADAMS, WILLIAM S III & TESTA, ALISHA 3712 ROYCE COURT HILLSBOROUGH, NJ 3712 ROYCE COURT	08844 PD / 90	100,000 70,500 170,500		170,500		F01	1	0.00 3,308.34 1,654.17
4	163.22 45 C3713	BILEVEL 2BR AKA B 163.D .0000 AC	2	ROBINSON, SYLVIA C & GEOFFREY F 3713 ROYCE COURT HILLSBOROUGH, NJ 3713 ROYCE COURT	08844 PD / 90	100,000 117,700 217,700		217,700		F01	1	0.00 4,306.23 2,153.12
5	163.22 45 C3714	DUPLEX 2BR AKA B 163.D .0000 AC	2	US BANK TRUST C/O HUDSON MANAGEMENT 3701 REGENT BLVD SU200 IRVING TX 3714 ROYCE COURT	75063 PD / 90	100,000 93,900 193,900		193,900		F01	1	0.00 3,768.55 1,884.28
6	163.22 45 C3715	LOFT 1BR AKA B 163.D .0000 AC	2	LAGNELIUS, RAMDINI JOSEFIN 3715 ROYCE COURT HILLSBOROUGH, NJ 3715 ROYCE COURT	08844 PD / 90	100,000 68,000 168,000		168,000		F01	1	0.00 3,529.05 1,764.53
7	163.22 45 C3716	COR. 2BR LOWER AKA B 163.D .0000 AC	2	KARGILI, OZCAN 21 DERIEMER ROAD HILLSBOROUGH, NJ 3716 ROYCE COURT	08844 PD / 90	100,000 123,400 223,400		223,400		F01	1	0.00 4,315.62 2,157.81
8	163.22 45 C3717	COR. 2BR UPPER AKA B 163.D .0000 AC	2	THOMAS, JESSICA 3717 ROYCE COURT HILLSBOROUGH, NJ 3717 ROYCE COURT	08844 PD / 90	100,000 125,500 225,500		225,500		F01	1	0.00 4,482.34 2,241.17
9	163.22 45 C3718	BILEVEL 2BR AKA B 163.D .0000 AC	2	YU, DONGQING & LU, GANGYI 8 TURTLE COURT FLEMINGTON, NJ 3718 ROYCE COURT	08822 PD / 90	100,000 113,000 213,000		213,000		F01	1	0.00 4,200.58 2,100.29
10	163.22 45 C3719	DUPLEX 2BR AKA B 163.D .0000 AC	2	PETRUSKY, JESSICA 3719 ROYCE COURT HILLSBOROUGH, NJ 3719 ROYCE COURT	08844 PD / 90	100,000 93,900 193,900		193,900		F01	1	0.00 3,768.55 1,884.28
11	163.22 45 C3720	LOFT 1BR AKA B 163.D .0000 AC	2	NWOSU, DEVON KELECHI 3720 ROYCE CT HILLSBOROUGH, NJ 3720 ROYCE COURT	08844 PD / 90	100,000 74,100 174,100		174,100		F01	1	0.00 3,392.87 1,696.44
12	163.22 45 C3721	BILEVEL 2BR AKA B 163.D .0000 AC	2	ANDRESKI, GREG 3721 ROYCE COURT HILLSBOROUGH, NJ 3721 ROYCE COURT	08844 PD / 90	100,000 117,700 217,700		217,700		F01	1	0.00 4,306.23 2,153.12
13	163.22 45 C3722	DUPLEX 2BR AKA B 163.D .0000 AC	2	ENGELSON, RACHEL C 3722 ROYCE COURT HILLSBOROUGH, NJ 3722 ROYCE COURT	08844 PD / 90	100,000 93,900 193,900		193,900		F01	1	0.00 3,768.55 1,884.28
14	163.22 45 C3723	LOFT 1BR AKA B 163.D .0000 AC	2	DAVIDSON, BRIANNA 3723 ROYCE COURT HILLSBOROUGH, NJ 3723 ROYCE COURT	08844 PD / 90	100,000 69,200 169,200		169,200		F01	1	0.00 3,404.60 1,702.30
Page Totals						1,400,000 1,368,700	0	2,768,700				Block: 163.22 Lot: 45

1	2	3	4	5	6	7	8	9	10	11		
Line	Block No Lot No. Qualification Account #	Land Dimensions Building Description Additional Lots Acreage	Prop Class	Owner's Name Address City State Property Location	Billing Code Zip Code Zoning/Tax Map Pg	Value	Exemptions Code Amount	Net Taxable Value	Deductions Code No Owners	Special Tax Codes	Num Units	Deduction Amt 2021 Tax 2022 1st
						Land Improvemnt Total						
1	163.22 45 C3724	BILEVEL 2BR AKA B 163.D .0000 AC	2	AWASTHI, MANISH & MANALI 3724 ROYCE COURT HILLSBOROUGH, NJ 3724 ROYCE COURT	08844 PD / 90	100,000 117,700 217,700		217,700		F01	1	0.00 4,306.23 2,153.12
2	163.22 45 C3725	DUPLEX 2BR AKA B 163.D .0000 AC	2	PARIKH, HARSH M & PATEL, DHRUVI B 3725 ROYCE CT HILLSBOROUGH, NJ 3725 ROYCE COURT	08844 PD / 90	100,000 90,100 190,100		190,100		F01	1	0.00 3,646.45 1,823.23
3	163.22 45 C3726	LOFT 1BR OKA B 163.D .0000 AC	2	MILLER, PAUL STUART & STACEY ANN 3726 ROYCE COURT HILLSBOROUGH, NJ 3726 ROYCE COURT	08844 PD / 90	100,000 73,400 173,400		173,400		F01	1	0.00 3,376.42 1,688.21
4	163.22 45 C3727	BILEVEL 2BR AKA B 163.D .0000 AC	2	ORDNER, RICHARD C JR 3727 ROYCE COURT HILLSBOROUGH, NJ 3727 ROYCE COURT	08844 PD / 90	100,000 117,700 217,700		217,700		F01	1	0.00 4,306.23 2,153.12
5	163.22 45 C3728	DUPLEX 2BR AKA B 163.D .0000 AC	2	KAHRER, MARY ELIZABETH 3728 ROYCE COURT HILLSBOROUGH, NJ 3728 ROYCE COURT	08844 PD / 90	100,000 95,500 195,500		195,500		F01	1	0.00 3,803.76 1,901.88
6	163.22 45 C3729	LOFT 1BR AKA B 163.D .0000 AC	2	GRAY, WARREN M 3729 ROYCE COURT HILLSBOROUGH, NJ 3729 ROYCE COURT	08844 PD / 90	100,000 74,000 174,000		174,000		F01	1	0.00 3,392.87 1,696.44
7	163.22 45 P0001	1.9770 COMMON ELEMENTS COMMON ELEMENTS 1.9770 AC	15F	BROOKVIEW AUTEN ASSOCIATES 50 ROUTE 46 PARSIPPANY, NJ BROOKVIEW	07054 PD / 90	0 0 0		*Exempt*		F01	1	0.00 0.00 0.00
8	163.22 46 C3301	BILEVEL 2BR AKA B 163.D .0000 AC	2	MANGIAPANE, DANIEL & LAURA 3301 RICHMOND COURT HILLSBOROUGH, NJ 3301 RICHMOND COURT	08844 PD / 90	100,000 117,700 217,700		217,700		F01	1	0.00 4,306.23 2,153.12
9	163.22 46 C3302	DUPLEX 2BR AKA B 163.D .0000 AC	2	COLLINS, AUSTIN 3302 RICHMOND CT HILLSBOROUGH, NJ 3302 RICHMOND COURT	08844 PD / 90	100,000 91,700 191,700		191,700		F01	1	0.00 3,469.23 1,734.62
10	163.22 46 C3303	LOFT 1BR AKA B 163.D .0000 AC	2	FEVOLA, CLADINORO 3303 RICHMOND COURT HILLSBOROUGH, NJ 3303 RICHMOND COURT	08844 PD / 90	100,000 84,900 184,900		184,900		F01	1	0.00 3,648.79 1,824.40
11	163.22 46 C3304	BILEVEL 2BR AKA B 163.D .0000 AC	2	MC NAMARA, KATHLEEN 3304 RICHMOND COURT HILLSBOROUGH, NJ 3304 RICHMOND COURT	08844 PD / 90	100,000 117,700 217,700		217,700		F01	1	0.00 4,306.23 2,153.12
12	163.22 46 C3305	DUPLEX 2BR AKA B 163.D .0000 AC	2	GOSWAMI, KANIKA & PRIYANKA 6 GALLIGAN DRIVE HILLSBOROUGH, NJ 3305 RICHMOND COURT	08844 PD / 90	100,000 88,500 188,500		188,500		F01	1	0.00 3,646.45 1,823.23
13	163.22 46 C3306	LOFT 1BR AKA B 163.D .0000 AC	2	KONOPKA, EDWARD A 3306 RICHMOND COURT HILLSBOROUGH, NJ 3306 RICHMOND COURT	08844 PD / 90	100,000 69,200 169,200		169,200		F01	1	0.00 3,277.81 1,638.91
14	163.22 46 C3307	BILEVEL 2BR AKA B 163.D .0000 AC	2	HERRING, SAUL & LINDA 3307 RICHMOND COURT HILLSBOROUGH, NJ 3307 RICHMOND COURT	08844 PD / 90	100,000 111,000 211,000		211,000		F01	1	0.00 4,155.96 2,077.98
Page Totals						1,300,000 1,249,100	0	2,549,100				Block: 163.22 Lot: 46

1	2	3		4		5	6	7	8	9	10	11
Line	Block No Lot No. Qualification Account #	Land Dimensions Building Description Additional Lots Acreage	Prop Class	Owner's Name Address City State Property Location	Billing Code Zip Code Zoning/Tax Map Pg	Value	Exemptions Code Amount	Net Taxable Value	Deductions Code No Owners	Special Tax Codes	Num Units	Deduction Amt 2021 Tax 2022 1st
						Land Improvemnt Total						
1	163.22 46 C3308	DUPLEX 2BR AKA B 163.D .0000 AC	2	DOS SANTOS, MICHELLE 3308 RICHMOND COURT HILLSBOROUGH, NJ 3308 RICHMOND COURT	08844 PD / 90	100,000 88,500 188,500		188,500		F01	1	0.00 3,646.45 1,823.23
2	163.22 46 C3309	LOFT 1BR AKA B 163.D .0000 AC	2	ORTADO, CHRISTOPHER 3309 RICHMOND CT HILLSBOROUGH, NJ 3309 RICHMOND COURT	08844 PD / 90	100,000 74,600 174,600		174,600		F01	1	0.00 3,404.60 1,702.30
3	163.22 46 C3310	COR. 2BR LOWER AKA B 163.D .0000 AC	2	RAO, VIVEK & SEEMA 3310 RICHMOND COURT HILLSBOROUGH, NJ 3310 RICHMOND COURT	08844 PD / 90	100,000 114,500 214,500		214,500		F01	1	0.00 4,235.79 2,117.90
4	163.22 46 C3311	COR. 2BR UPPER AKA B 163.D .0000 AC	2	LUBAS, PETER 7 EUCLID AVE HILLSBOROUGH, NJ 3311 RICHMOND COURT	1589 08844 PD / 90	100,000 121,400 221,400		221,400		F01	1	0.00 4,390.76 2,195.38
5	163.22 46 C3312	BILEVEL 2BR AKA B .0000 AC	2	SALEH, HANNIA 3312 RICHMOND COURT HILLSBOROUGH, NJ 3312 RICHMOND COURT	08844 PD / 90	100,000 119,700 219,700		219,700		F01	1	0.00 4,350.85 2,175.43
6	163.22 46 C3313	DUPLEX 2BR AKA B 163.D .0000 AC	2	PETROCK, BONNIE 6 COLE COURT HILLSBOROUGH, NJ 3313 RICHMOND COURT	08844 PD / 90	100,000 93,900 193,900		193,900		F01	1	0.00 3,768.55 1,884.28
7	163.22 46 C3314	LOFT 1BR AKA B 163.D .0000 AC	2	BARSKY, JEFF A 3314 RICHMOND COURT HILLSBOROUGH, NJ 3314 RICHMOND COURT	08844 PD / 90	100,000 72,900 172,900		172,900		F01	1	0.00 3,364.69 1,682.35
8	163.22 46 C3315	BILEVEL 2BR AKA B 163.D .0000 AC	2	KARAUSZ, SLAWA 3315 RICHMOND COURT HILLSBOROUGH, NJ 3315 RICHMOND COURT	08844 PD / 90	100,000 111,000 211,000		211,000		F01	1	0.00 4,155.96 2,077.98
9	163.22 46 C3316	DUPLEX 2BR AKA B163.D .0000 AC	2	VERNOIA, CLAUDIA C 3316 RICHMOND COURT HILLSBOROUGH, NJ 3316 RICHMOND COURT	08844 PD / 90	100,000 88,500 188,500		188,500		F01	1	0.00 3,646.45 1,823.23
10	163.22 46 C3317	LOFT 1BR AKA B 163.D .0000 AC	2	ROBERTO, NICOLE M 3317 RICHMOND COURT HILLSBOROUGH, NJ 3317 RICHMOND COURT	08844 PD / 90	100,000 81,200 181,200		181,200		F01	1	0.00 3,561.92 1,780.96
11	163.22 46 C3318	BILEVEL 2BR AKA B 163.D .0000 AC	2	GRAZIANO, THERESA C 3318 RICHMOND COURT HILLSBOROUGH, NJ 3318 RICHMOND COURT	08844 PD / 90	100,000 113,000 213,000		213,000		F01	1	0.00 4,200.58 2,100.29
12	163.22 46 C3319	DUPLEX 2BR AKA B 163.D .0000 AC	2	MOODY, LYNN K 3319 RICHMOND COURT HILLSBOROUGH, NJ 3319 RICHMOND COURT	08844 PD / 90	100,000 90,100 190,100		190,100		F01	1	0.00 3,684.02 1,842.01
13	163.22 46 C3320	LOFT 1BR AKA B 163.D .0000 AC	2	ZHANG, XIAODONG & YUK TAN YUNG 5009 TORREY PINE DRIVE MIDLAND, MI 3320 RICHMOND COURT	48642 PD / 90	100,000 70,500 170,500		170,500		F01	1	0.00 3,308.34 1,654.17
14	163.22 46 C3321	BILEVEL 2BR AKA B163.D .0000 AC	2	MUTINDA, LINDA N 3321 RICHMOND COURT HILLSBOROUGH, NJ 3321 RICHMOND COURT	08844 PD / 90	100,000 119,700 219,700		219,700		F01	1	0.00 4,350.85 2,175.43
Page Totals						1,400,000 1,359,500	0	2,759,500				Block: 163.22 Lot: 46

1	2	3	4	5	6	7	8	9	10	11		
Line	Block No Lot No. Qualification Account #	Land Dimensions Building Description Additional Lots Acreage	Prop Class	Owner's Name Address City State Property Location	Billing Code Zip Code Zoning/Tax Map Pg	Value	Exemptions Code Amount	Net Taxable Value	Deductions Code No Owners	Special Tax Codes	Num Units	Deduction Amt 2021 Tax 2022 1st
						Land Improvemnt Total						
1	163.22 46 C3322	DUPLEX 2BR AKA B 163.D .0000 AC	2	LEVICIE, BOBBI A 3322 RICHMOND COURT HILLSBOROUGH, NJ 3322 RICHMOND COURT	08844 PD / 90	100,000 93,900 193,900		193,900		F01	1	0.00 3,768.55 1,884.28
2	163.22 46 C3323	LOFT 1BR AKA B 163.D .0000 AC	2	LING, CHEAU-CHYN & CHERN-TAIN 14 MATTHEW ROAD HILLSBOROUGH, NJ 3323 RICHMOND COURT	08844 PD / 90	100,000 74,600 174,600		174,600		F01	1	0.00 3,404.60 1,702.30
3	163.22 46 C3401	BILEVEL 2BR AKA B 163.D .0000 AC	2	GEORGE, WILLIAM L, JR 3401 RICHMOND COURT HILLSBOROUGH, NJ 3401 RICHMOND COURT	1175 08844 PD / 90	100,000 117,700 217,700		217,700		F01	1	0.00 4,306.23 2,153.12
4	163.22 46 C3402	DUPLEX 2BR AKA B 163.D .0000 AC	2	REED, BRIAN P 3402 RICHMOND COURT HILLSBOROUGH, NJ 3402 RICHMOND COURT	08844 PD / 90	100,000 93,900 193,900		193,900	V1 1	F01	1	250.00 3,518.55 1,759.28
5	163.22 46 C3403	LOFT 1BR AKA B 163.D .0000 AC	2	KERNES, BRIDGET 3403 RICHMOND COURT HILLSBOROUGH, NJ 3403 RICHMOND COURT	08844 PD / 90	100,000 69,200 169,200		169,200		F01	1	0.00 3,277.81 1,638.91
6	163.22 46 C3404	BILEVEL 2BR AKA B 163.D .0000 AC	2	SALVACION, JOHN & NINA 3404 RICHMOND COURT HILLSBOROUGH, NJ 3404 RICHMOND COURT	08844 PD / 90	100,000 119,700 219,700		219,700		F01	1	0.00 4,350.85 2,175.43
7	163.22 46 C3405	DUPLEX 2BR AKA B 163.D .0000 AC	2	RETTBERG, ASHLEY 3405 RICHMOND COURT HILLSBOROUGH, NJ 3405 RICHMOND COURT	08844 PD / 90	100,000 93,900 193,900		193,900		F01	1	0.00 3,768.55 1,884.28
8	163.22 46 C3406	LOFT 1BR AKA B 163.D .0000 AC	2	JULE, CHRISTOPHER P 72 PHILO BOULEVARD EDISON, NJ 3406 RICHMOND COURT	08837 PD / 90	100,000 74,600 174,600		174,600		F01	1	0.00 3,404.60 1,702.30
9	163.22 46 C3407	BILEVEL 2BR AKA B 163.D .0000 AC	2	BELEN, ARNOLD C & EVELYN A 3407 RICHMOND COURT HILLSBOROUGH, NJ 3407 RICHMOND COURT	08844 PD / 90	100,000 113,000 213,000		213,000		F01	1	0.00 4,200.58 2,100.29
10	163.22 46 C3408	DUPLEX 2BR AKA B 163.D .0000 AC	2	STONE, MICHELLE & MEREDITH 3408 RICHMOND COURT HILLSBOROUGH, NJ 3408 RICHMOND COURT	08844 PD / 90	100,000 88,500 188,500		188,500		F01	1	0.00 3,646.45 1,823.23
11	163.22 46 C3409	LOFT 1BR AKA B 163.D .0000 AC	2	COLQUHOUN, CATHLEEN G 3409 RICHMOND COURT HILLSBOROUGH, NJ 3409 RICHMOND COURT	08844 PD / 90	100,000 73,400 173,400		173,400		F01	1	0.00 3,376.42 1,688.21
12	163.22 46 C3410	BILEVEL 2BR AKA B 163.D .0000 AC	2	MASCOLA, JOHN C 3410 RICHMOND COURT HILLSBOROUGH, NJ 3410 RICHMOND COURT	08844 PD / 90	100,000 119,700 219,700		219,700		F01	1	0.00 4,350.85 2,175.43
13	163.22 46 C3411	DUPLEX 2BR AKA 13413.D .0000 AC	2	VOLOSHIN, OKSANA 3411 RICHMOND COURT HILLSBOROUGH, NJ 3411 RICHMOND COURT	08844 PD / 90	100,000 95,500 195,500		195,500		F01	1	0.00 3,803.76 1,901.88
14	163.22 46 C3412	LOFT 1BR AKA B 163.D .0000 AC	2	ASHRAF, JAHANZEB & AIMA 3412 RICHMOND COURT HILLSBOROUGH, NJ 3412 RICHMOND COURT	08844 PD / 90	100,000 78,100 178,100		178,100		F01	1	0.00 3,486.79 1,743.40
Page Totals				V1 250		1,400,000 1,305,700	0	2,705,700				Block: 163.22 Lot: 46

1	2	3	4	5	6	7	8	9	10	11		
Line	Block No Lot No. Qualification Account #	Land Dimensions Building Description Additional Lots Acreage	Prop Class	Owner's Name Address City State Property Location	Billing Code Zip Code Zoning/Tax Map Pg	Value	Exemptions Code Amount	Net Taxable Value	Deductions Code No Owners	Special Tax Codes	Num Units	Deduction Amt 2021 Tax 2022 1st
						Land Improvemnt Total						
1	163.22 46 C3501	BILEVEL 2BR .0000 AC	2	DIPALMA, CHRISTINA 3501 RICHMOND COURT HILLSBOROUGH, NJ 3501 RICHMOND COURT	08844 PD / 90	100,000 116,300 216,300		216,300		F01	1	0.00 4,275.71 2,137.86
2	163.22 46 C3502	DUPLEX 2BR .0000 AC	2	DIMODUGNO, MICHAEL 3502 RICHMOND COURT HILLSBOROUGH, NJ 3502 RICHMOND COURT	08844 PD / 90	100,000 95,500 195,500		195,500		F01	1	0.00 3,803.76 1,901.88
3	163.22 46 C3503	LOFT 1BR .0000 AC	2	DELLA VECCHIA, MARYANN 3503 RICHMOND CT HILLSBOROUGH, NJ 3503 RICHMOND COURT	08844 PD / 90	100,000 73,400 173,400		173,400		F01	1	0.00 3,404.60 1,702.30
4	163.22 46 C3504	BILEVEL 2BR .0000 AC	2	ANGELICOLA, MICHAEL 3504 RICHMOND CT HILLSBOROUGH, NJ 3504 RICHMOND COURT	08844 PD / 90	100,000 111,000 211,000		211,000		F01	1	0.00 4,155.96 2,077.98
5	163.22 46 C3505	DUPLEX 2BR .0000 AC	2	SPINELLI, CARMINE & MARKEY, JOSEPH P O BOX 886 WHITEHOUSE STA, NJ 3505 RICHMOND COURT	08889 PD / 90	100,000 93,900 193,900		193,900		F01	1	0.00 3,768.55 1,884.28
6	163.22 46 C3506	LOFT 1BR .0000 AC	2	TAYCO, ANGELA MARIE 3506 RICHMOND COURT HILLSBOROUGH, NJ 3506 RICHMOND COURT	08844 PD / 90	100,000 81,200 181,200		181,200		F01	1	0.00 3,561.92 1,780.96
7	163.22 46 C3507	BILEVEL 2BR .0000 AC	2	SUNDHEIMER, NICOLE 3507 RICHMOND COURT HILLSBOROUGH, NJ 3507 RICHMOND COURT	08844 PD / 90	100,000 111,000 211,000		211,000		F01	1	0.00 4,155.96 2,077.98
8	163.22 46 C3508	DUPLEX 2BR .0000 AC	2	ANDRE, OSWALD & RACHEL 3508 RICHMOND COURT HILLSBOROUGH, NJ 3508 RICHMOND COURT	08844 PD / 90	100,000 90,100 190,100		190,100		F01	1	0.00 3,684.02 1,842.01
9	163.22 46 C3509	LOFT 1BR .0000 AC	2	YENNIE, SUSAN B 3509 RICHMOND COURT HILLSBOROUGH, NJ 3509 RICHMOND COURT	08844 PD / 90	100,000 74,600 174,600		174,600		F01	1	0.00 3,404.60 1,702.30
10	163.22 46 C3510	BILEVEL 2BR AKA B 163.D .0000 AC	2	FILIPAK, CHERYL B 3510 RICHMOND CT HILLSBOROUGH, NJ 3510 RICHMOND COURT	08844 PD / 90	100,000 111,000 211,000		211,000		F01	1	0.00 4,155.96 2,077.98
11	163.22 46 C3511	DUPLEX 2BR AKA B 163.D .0000 AC	2	CASTRO, SHEILA A 3511 RICHMOND COURT HILLSBOROUGH, NJ 3511 RICHMOND COURT	08844 PD / 90	100,000 93,900 193,900		193,900		F01	1	0.00 3,768.55 1,884.28
12	163.22 46 C3512	LOFT 1BR AKA B 163.D .0000 AC	2	PERKINS, DAWN L 3512 RICHMOND COURT HILLSBOROUGH, NJ 3512 RICHMOND COURT	08844 PD / 90	100,000 69,200 169,200		169,200		F01	1	0.00 3,277.81 1,638.91
13	163.22 46 C3513	COR. 2BR LOWER AKA B 163.D .0000 AC	2	ZUJKOWSKI, KEVIN 3513 RICHMOND COURT HILLSBOROUGH, NJ 3513 RICHMOND COURT	08844 PD / 90	100,000 121,400 221,400		221,400		F01	1	0.00 4,390.76 2,195.38
14	163.22 46 C3514	COR. 2BR UPPER AKA B 163.D .0000 AC	2	KISH, STEVEN E & CLADER, SAMANTHA E 3514 RICHMOND COURT HILLSBOROUGH, NJ 3514 RICHMOND COURT	08844 PD / 90	100,000 125,500 225,500		225,500		F01	1	0.00 4,482.34 2,241.17
Page Totals						1,400,000 1,368,000	0	2,768,000				Block: 163.22 Lot: 46

1	2	3	4	5	6	7	8	9	10	11		
Line	Block No Lot No. Qualification Account #	Land Dimensions Building Description Additional Lots Acreage	Prop Class	Owner's Name Address City State Property Location	Billing Code Zip Code Zoning/Tax Map Pg	Value	Exemptions Code Amount	Net Taxable Value	Deductions Code No Owners	Special Tax Codes	Num Units	Deduction Amt 2021 Tax 2022 1st
						Land Improvemnt Total						
1	163.22 46 C3515	BILEVEL 2BR AKA B 163.D .0000 AC	2	SHAPIRO, KEITH 3515 RICHMOND COURT HILLSBOROUGH, NJ 3515 RICHMOND COURT	08844 PD / 90	100,000 117,600 217,600		217,600		F01	1	0.00 4,306.23 2,153.12
2	163.22 46 C3516	DUPLEX 2BR AKA B 163.D .0000 AC	2	SABATINO, AIMEE 3516 RICHMOND COURT HILLSBOROUGH, NJ 3516 RICHMOND COURT	08844 PD / 90	100,000 92,300 192,300		192,300		F01	1	0.00 3,730.98 1,865.49
3	163.22 46 C3517	LOFT 1BR AKA B 163.D .0000 AC	2	BAGINSKI, MICHAEL S 3517 RICHMOND COURT HILLSBOROUGH, NJ 3517 RICHMOND COURT	08844 PD / 90	100,000 73,600 173,600		173,600		F01	1	0.00 3,381.12 1,690.56
4	163.22 46 C3518	BILEVEL 2BR AKA B 163.D .0000 AC	2	ROMANO, STEVEN R & RENEE C 3518 RICHMOND COURT HILLSBOROUGH, NJ 3518 RICHMOND COURT	08844 PD / 90	100,000 111,000 211,000		211,000		F01	1	0.00 4,155.96 2,077.98
5	163.22 46 C3519	DUPLEX 2BR AKA B 163.D .0000 AC	2	DOPWELL, DEBRA W 3519 RICHMOND COURT HILLSBOROUGH, NJ 3519 RICHMOND COURT	08844 PD / 90	100,000 90,100 190,100		190,100		F01	1	0.00 3,684.02 1,842.01
6	163.22 46 C3520	LOFT 1BR AKA B 163.D .0000 AC	2	ENGELSTAD, RYAN L & JENIFER M B 3520 RICHMOND COURT HILLSBOROUGH, NJ 3520 RICHMOND COURT	08844 PD / 90	100,000 73,400 173,400		173,400		F01	1	0.00 3,376.42 1,688.21
7	163.22 46 C3521	BILEVEL 2BR AKA B 163.D .0000 AC	2	CLARY, MARIA 3521 RICHMOND COURT HILLSBOROUGH, NJ 3521 RICHMOND COURT	08844 PD / 90	100,000 117,700 217,700		217,700		F01	1	0.00 4,306.23 2,153.12
8	163.22 46 C3522	DUPLEX 2BR AKA B 163.D .0000 AC	2	HOXHA, VALENTINA 3522 RICHMOND CT HILLSBOROUGH, NJ 3522 RICHMOND COURT	08844 PD / 90	100,000 105,100 205,100		205,100		F01	1	0.00 3,712.19 1,856.10
9	163.22 46 C3523	LOFT 1BR AKA B 163.D .0000 AC	2	JAGAR, CHARLES 3523 RICHMOND COURT HILLSBOROUGH, NJ 3523 RICHMOND COURT	08844 PD / 90	100,000 79,000 179,000		179,000		F01	1	0.00 3,507.91 1,753.96
10	163.22 46 C3524	BILEVEL 2BR AKA B 163.D .0000 AC	2	MAZKETLY, FERAS 3524 RICHMOND COURT HILLSBOROUGH, NJ 3524 RICHMOND COURT	08844 PD / 90	100,000 114,300 214,300		214,300		F01	1	0.00 4,155.96 2,077.98
11	163.22 46 C3525	DUPLEX 2BR AKA B 163.D .0000 AC	2	BARTOW, WILLIAM J IV 3525 RICHMOND COURT HILLSBOROUGH, NJ 3525 RICHMOND COURT	08844 PD / 90	100,000 95,500 195,500		195,500		F01	1	0.00 3,803.76 1,901.88
12	163.22 46 C3526	LOFT 1BR AKA B 163.D .0000 AC	2	FORTE, JOSEPH 3526 RICHMOND COURT HILLSBOROUGH, NJ 3526 RICHMOND COURT	08844 PD / 90	100,000 71,300 171,300		171,300		F01	1	0.00 3,327.12 1,663.56
13	163.22 46 P0002	2.1810 COMMON ELEMENTS COMMON ELEMENTS 2.1810 AC	15F	BROOKVIEW AUTEN ASSOCIATES 50 ROUTE 46 PARSIPPANY, NJ BROOKVIEW	07054 PD / 90	0 0 0		*Exempt*		F01	1	0.00 0.00 0.00
14	163.22 47	6.080 2SB 70 UNITS AKA LOT 20.01 6.0800 AC	4C	KIMBERWYCK ASSOCIATES, LLC 1200 SUNNYVIEW OVAL KEASBEY, NJ BLOOMINGDALE DRIVE	08832 PD / 86	2,100,000 3,150,000 5,250,000		5,250,000		F01	1	0.00 123,270.00 61,635.00
Page Totals						3,300,000 4,290,900	0	7,590,900				Block: 163.22 Lot: 47

1	2	3	4	5	6	7	8	9	10	11		
Line	Block No Lot No. Qualification Account #	Land Dimensions Building Description Additional Lots Acreage	Prop Class	Owner's Name Address City State Property Location	Billing Code Zip Code Zoning/Tax Map Pg	Value	Exemptions Code Amount	Net Taxable Value	Deductions Code No Owners	Special Tax Codes	Num Units	Deduction Amt 2021 Tax 2022 1st
						Land Improvemnt Total						
1	163.23 1	.130 .1300 AC	1	UNKNOWN C/O HILLSBOROUGH TOWNSHIP 379 SOUTH BRANCH ROAD HILLSBOROUGH, NJ GEMINI DRIVE	08844 PD / 92	7,300 0 7,300		7,300		F01	1	0.00 171.41 85.71
2	164 1	0.218 .2180 AC	1	CATANIO, KATHLEEN A 108 RAINBOW HILL ROAD FLEMINGTON, NJ AMWELL ROAD	08822 AG / 167	10,900 0 10,900		10,900		F01	1	0.00 255.94 127.97
3	164 2	1.4000 1SB 1.4000 AC	15D	CLOVER HILL REFORMED CHURCH 890 AMWELL ROAD HILLSBOROUGH, NJ 890 AMWELL ROAD	08844 AG / 167	160,000 305,500 465,500		*Exempt*		F01	1	0.00 0.00 0.00
4	164 3	3.3000 2SV L 3.3000 AC	15D	CLOVER HILL REF CHURCH 890 AMWELL ROAD HILLSBOROUGH, NJ 888 AMWELL ROAD	08844 AG / 167	193,000 132,300 325,300		*Exempt*		F01	1	0.00 0.00 0.00
5	164 4	1.0000 1SF R 2AG FIRE 3/13/20 1.0000 AC	2	GIOVANNIELLO, STEVEN 886 AMWELL RD HILLSBOROUGH, NJ 886 AMWELL ROAD	08844-3900 AG / 167	170,000 273,000 443,000		443,000		F01	1	0.00 9,849.88 4,924.94
6	164 5	3.1680 2SF L 3.1680 AC	2	KECK, GARY J & CAROLYN S 882 AMWELL ROAD HILLSBOROUGH, NJ 882 AMWELL ROAD	222 08844 AG / 167	191,500 213,200 404,700		404,700		F01	1	0.00 9,056.24 4,528.12
7	164 5.01	1.410 2SF O 2UG 1.4100 AC	2	KADRI INVESTMENTS, LLC 2550 DANA STR APT 9DE BERKELEY, CA 884 AMWELL ROAD	94704 AG / 167	162,100 231,800 393,900		393,900		F01	1	0.00 9,079.72 4,539.86
8	164 6	1.0600 1SF R 1AG 1.0600 AC	2	BRIGHT, GEORGE K 880 AMWELL ROAD HILLSBOROUGH, NJ 880 AMWELL ROAD	08844 AG / 167	170,000 182,700 352,700		352,700		F01	1	0.00 8,072.42 4,036.21
9	164 7	0.500 1SF R PRESERVED .5000 AC	3A	LIMA FAMILY PARTNERSHIP, LLC 826 AMWELL ROAD HILLSBOROUGH, NJ 86 RAINBOW HILL ROAD	08844 AG / 167	175,000 609,000 784,000		784,000		F01	1	0.00 17,487.90 8,743.95
10	164 7 Q0065	208.456 PRESERVED 208.4560 AC	3B	LIMA FAMILY PARTNERSHIP, LLC 826 AMWELL ROAD HILLSBOROUGH, NJ 86 RAINBOW HILL ROAD	08844 AG / 167	111,600 0 111,600		111,600		F01	1	0.00 2,552.28 1,276.14
11	164 7.01	4.4918 1SF R 2AG 4.4918 AC	2	AHN, JACQUELINE & HABIB, RAMZI 70 RAINBOW HILL ROAD HILLSBOROUGH, NJ 70 RAINBOW HILL ROAD	08844 AG / 167	234,900 292,600 527,500		527,500		F01	1	0.00 10,925.25 5,462.63
12	164 7.02	8.1000 2SF O 2AG 8.1000 AC	2	KANACH, JOHN K 72 RAINBOW HILL ROAD HILLSBOROUGH, NJ 72 RAINBOW HILL ROAD	08844 AG / 167	271,000 280,800 551,800		551,800		F01	1	0.00 12,061.68 6,030.84
13	164 7.03	19.9634 AKA LOT 7 & 9 19.9634 AC	15C	COUNTY OF SOMERSET P O BOX 3000 SOMERVILLE, NJ AMWELL ROAD- FARM/TRAIL	08876 AG / 167	196,900 0 196,900		*Exempt*		F01	1	0.00 0.00 0.00
14	164 7.04	1.0000 1.0000 AC	15E	CLOVER HILL CEMETERY ASSOC, INC 890 AMWELL ROAD HILLSBOROUGH, NJ AMWELL ROAD-CEMETERY	08844 AG / 167	176,000 0 176,000		*Exempt*		F01	1	0.00 0.00 0.00
Page Totals						1,504,300 2,083,100	0	3,587,400				Block: 164 Lot: 7.04

1	2	3	4	5	6	7	8	9	10	11		
Line	Block No Lot No. Qualification Account #	Land Dimensions Building Description Additional Lots Acreage	Prop Class	Owner's Name Address City State Property Location	Billing Code Zip Code Zoning/Tax Map Pg	Value	Exemptions Code Amount	Net Taxable Value	Deductions Code No Owners	Special Tax Codes	Num Units	Deduction Amt 2021 Tax 2022 1st
						Land Improvemnt Total						
1	164 8	2.0000 2SB O 1UG + 2.0000 AC	3A	STOFFELS, CARL A & JOAN L 864 AMWELL ROAD HILLSBOROUGH, NJ 864 AMWELL ROAD	08844 AG / 167	180,000 460,900 640,900		640,900		F01	2	0.00 14,170.19 7,085.10
2	164 8 Q0109	21.0000 21.0000 AC	3B	STOFFELS, CARL A & JOAN L 864 AMWELL ROAD HILLSBOROUGH, NJ 864 AMWELL ROAD	08844 AG / 167	11,900 0 11,900		11,900		F01	1	0.00 270.03 135.02
3	164 8.01	1.370 1.5SAL F 2AG 1.3700 AC	2	BURDGE, THOMAS A & LINDA D 878 AMWELL ROAD HILLSBOROUGH, NJ 878 AMWELL ROAD	08844 AG / 167	173,700 214,600 388,300		388,300	V1 2	F01	1	250.00 8,444.65 4,222.33
4	164 8.02	1.033 2F 2 2AG 1.0330 AC	2	DEMPSEY, BRIAN & LAURA 876 AMWELL ROAD HILLSBOROUGH, NJ 876 AMWELL ROAD	08844 AG / 167	168,800 192,900 361,700		361,700		F01	1	0.00 8,281.40 4,140.70
5	164 8.03	1.370 1SF 2 1BG 1.3700 AC	2	MUHAMMAD, MOHSIN A 870 AMWELL ROAD HILLSBOROUGH, NJ 870 AMWELL ROAD	08844 AG / 167	169,200 158,800 328,000		328,000		F01	1	0.00 7,492.47 3,746.24
6	164 8.04	1.0000 1SAL R 2AG 1.0000 AC	2	INGLIN, DAVID L. & CHRISTINA 868 AMWELL ROAD HILLSBOROUGH, NJ 868 AMWELL ROAD	1628 08844 AG / 167	170,000 210,600 380,600		380,600		F01	1	0.00 8,736.91 4,368.46
7	164 8.05	0.9830 1SF R 2AG .9830 AC	2	KELLY, THOMAS C & HEDY C TRUSTEE 866 AMWELL ROAD HILLSBOROUGH, NJ 866 AMWELL ROAD	08844 AG / 167	169,700 207,900 377,600		377,600		F01	1	0.00 8,680.56 4,340.28
8	164 8.06	1.010 1SF S 2BG 1.0100 AC	2	MAHONEY, GEORGE E & CAROL A 854 AMWELL ROAD HILLSBOROUGH, NJ 854 AMWELL ROAD	08844 AG / 167	170,100 156,200 326,300		326,300		F01	1	0.00 7,452.55 3,726.28
9	164 8.07	1.0000 1.5SF F 1.0000 AC	2	DE LA ROSA, MANUEL 852 AMWELL RD HILLSBOROUGH, NJ 852 AMWELL ROAD	08844 AG / 167	170,000 167,200 337,200		337,200		F01	1	0.00 7,522.99 3,761.50
10	164 8.08	0.955 1SF 2 1BG .9550 AC	2	BARNES, MACK D & KRYSZYNA W 850 AMWELL ROAD HILLSBOROUGH, NJ 850 AMWELL ROAD	4255 08844 AG / 167	167,800 117,100 284,900		284,900		F01	1	0.00 6,588.49 3,294.25
11	164 8.09	1.020 1SF R 1AG 1.0200 AC	2	DRAINA, THOMAS E & LISA MARIE 844 AMWELL ROAD HILLSBOROUGH, NJ 844 AMWELL ROAD	1175 08844 AG / 167	170,200 182,700 352,900		352,900		F01	1	0.00 8,081.82 4,040.91
12	164 8.10	1.570 2SAL L 1AG 1.5700 AC	2	SCHNEIDER, WOLFGANG H & MARIE A 842 AMWELL ROAD HILLSBOROUGH, NJ 842 AMWELL ROAD	1175 08844 AG / 167	175,700 231,500 407,200		407,200		F01	1	0.00 9,103.20 4,551.60
13	164 8.11	3.0000 1SB R 2AG 3.0000 AC	2	KUKEL, JOHN J & CHRISTINE F 846 AMWELL ROAD HILLSBOROUGH, NJ 846 AMWELL ROAD	08844 AG / 167	190,000 247,000 437,000		437,000		F01	1	0.00 10,133.97 5,066.99
14	164 8.12	4.0610 2SF L 2AG 4.0610 AC	2	LARSON, JOHN D 848 AMWELL ROAD HILLSBOROUGH, NJ 848 AMWELL ROAD	08844 AG / 167	200,600 229,800 430,400		430,400	V1 1	F01	1	250.00 9,402.63 4,701.32
Page Totals			V2 500			2,287,700 2,777,200	0	5,064,900				Block: 164 Lot: 8.12

1	2	3	4	5	6	7	8	9	10	11		
Line	Block No Lot No. Qualification Account #	Land Dimensions Building Description Additional Lots Acreage	Prop Class	Owner's Name Address City State Property Location	Billing Code Zip Code Zoning/Tax Map Pg	Value	Exemptions Code Amount	Net Taxable Value	Deductions Code No Owners	Special Tax Codes	Num Units	Deduction Amt 2021 Tax 2022 1st
						Land Improvemnt Total						
1	164 8.13	3.0800 2SV L 2AG 3.0800 AC	2	REINHARDT, GENE H & DIANA M 874 AMWELL ROAD HILLSBOROUGH, NJ 874 AMWELL ROAD	1456 08844 AG / 167	190,800 262,800 453,600		453,600		F01	1	0.00 10,190.32 5,095.16
2	164 8.14	3.3000 2SF L 1AG 3.3000 AC	2	GALLO, JOHN & ZILIC, FRANJO 1 NEW STREET MENDHAM, NJ 872 AMWELL ROAD	07945-1207 AG / 167	193,000 108,600 301,600		301,600		F01	1	0.00 6,748.15 3,374.08
3	164 9	1.000 1SVB L 3ATG PRESERVED 1.0000 AC	3A	LIMA, JOHN & KATHLEEN C 826 AMWELL RD HILLSBOROUGH, NJ 826 AMWELL ROAD	08844 AG / 167	170,000 544,500 714,500		714,500		F01	1	0.00 16,565.15 8,282.58
4	164 9 Q0065	150.186 PRESERVED 150.1860 AC	3B	LIMA, JOHN & KATHLEEN C 826 AMWELL RD HILLSBOROUGH, NJ 826 AMWELL ROAD	08844 AG / 167	60,600 0 60,600		60,600		F01	1	0.00 1,387.67 693.84
5	164 9.01	7.4800 2SF O 3UG,POOL 7.4800 AC	2	LUCIANO, LISA 832 AMWELL ROAD HILLSBOROUGH, NJ 832 AMWELL ROAD	08844 AG / 167	234,800 424,800 659,600		659,600		F01	1	0.00 15,252.61 7,626.31
6	164 10	1.6900 1SV R 2AG 1.6900 AC	15F	KOWALSKI, MARY 820 AMWELL ROAD HILLSBOROUGH, NJ 820 AMWELL ROAD	08844 AG / 167	208,000 151,300 359,300		*Exempt*		F01	1	0.00 0.00 0.00
7	164 11	10.520 2SV L 2BIG 10.5200 AC	2	HEIDER, JOHN & SUSAN 818 AMWELL ROAD HILLSBOROUGH, NJ 818 AMWELL ROAD	08844 AG / 167	265,200 472,500 737,700		737,700		F01	1	0.00 16,623.84 8,311.92
8	164 11.01	3.0000 2SV L 3BIG AKA BLK 164 LOT 11 3.0000 AC	2	KLEMENTOWICZ, N III & BEVERLY 562 MONTGOMERY ROAD HILLSBOROUGH, NJ 562 MONTGOMERY ROAD	08844 AG / 167	220,100 605,400 825,500		825,500		F01	1	0.00 18,516.33 9,258.17
9	164 11.02	3.0000 2SV L 3BIG AKA BLK 164 L 11QFAR 3.0000 AC	2	SANTORELLI, ERNESTO & SANDA 564 MONTGOMERY ROAD HILLSBOROUGH, NJ 564 MONTGOMERY ROAD	08844 AG / 167	220,000 596,300 816,300		816,300		F01	1	0.00 18,326.15 9,163.08
10	164 11.03	6.0400 2SF L 6.0400 AC	2	WILSON, CARROLL L & BARBARA E 558 MONTGOMERY ROAD HILLSBOROUGH, NJ 558 MONTGOMERY ROAD	1175 08844 AG / 167	250,900 147,100 398,000		398,000		F01	1	0.00 8,335.40 4,167.70
11	164 12	2.4300 2SF L 2AG 2.4300 AC	3A	SAVARE, CHARLES J & ROSALLE M TRST 568 MONTGOMERY ROAD HILLSBOROUGH, NJ 568 MONTGOMERY ROAD	08844 AG / 167	214,300 271,900 486,200		486,200	V1 2	F01	1	250.00 10,055.38 5,027.69
12	164 12 Q0101	4.0000 4.0000 AC	3B	SAVARE, CHARLES J & ROSALLE M TRST 568 MONTGOMERY ROAD HILLSBOROUGH, NJ 568 MONTGOMERY ROAD	08844 AG / 167	600 0 600		600		F01	1	0.00 14.09 7.05
13	164 12.01 Q0101	3.0000 AKA LOT 12 QFARM 3.0000 AC	3B	SAVARE, CHARLES J & ROSALIE M TRUST 568 MONTGOMERY ROAD HILLSBOROUGH, NJ MONTGOMERY ROAD	08844 AG / 167	500 0 500		500		F01	1	0.00 11.75 5.88
14	164 13	1.4700 2SF O 1UG,2UG 1.4700 AC	2	RASCIONATO, ANTONIO & ANGELA 8 QUAIL ROAD WARREN, NJ 570 MONTGOMERY ROAD	07059 AG / 167	204,100 223,500 427,600		427,600		F01	1	0.00 9,100.85 4,550.43
Page Totals				V1 250		2,224,900 3,657,400	0	5,882,300				Block: 164 Lot: 13

1	2	3	4	5	6	7	8	9	10	11		
Line	Block No Lot No. Qualification Account #	Land Dimensions Building Description Additional Lots Acreage	Prop Class	Owner's Name Address City State Property Location	Billing Code Zip Code Zoning/Tax Map Pg	Value	Exemptions Code Amount	Net Taxable Value	Deductions Code No Owners	Special Tax Codes	Num Units	Deduction Amt 2021 Tax 2022 1st
						Land Improvemnt Total						
1	164 14	3.0100 SEPTIC EAST AMWELL 22/4 3.0100 AC	1	HEYWARD, DENICE K 56 RAINBOW HILL ROAD FLEMINGTON, NJ RAINBOW HILL ROAD	08822 AG / 167	30,100 0 30,100		30,100		F01	1	0.00 706.75 353.38
2	164 15	0.2900 .2900 AC	1	CLARK, MATTHEW & BERRY, COLLEEN A 54 RAINBOW HILL RD FLEMINGTON, NJ 54 RAINBOW HILL ROAD	08822 AG / 167	2,900 0 2,900		2,900		F01	1	0.00 68.10 34.05
3	164 15.01	0.2400 .2400 AC	1	HARTMAN, ERICA & JASON 50 RAINBOW HILL RD FLEMINGTON, NJ E. AMWELL TWP. LINE	08822 AG / 167	2,400 0 2,400		2,400		F01	1	0.00 56.35 28.18
4	165 1 Q0541	17.5782 PRESERVED WOOD 2017-2026 17.5782 AC	3B	THOMPSON, W BRYCE IV 221 WITHERSPOON ST SU 201 PRINCETON, NJ NESHANIC RIVER LINE	08542 AG / 167	2,100 0 2,100		2,100		F01	1	0.00 46.96 23.48
5	165 2	117.760 1SCB +GOLF COUR CLUBHOUSE 117.7600 AC	4A	AMWELL VALLEY COUNTRY CLUB INC 221 WITHERSPOON ST SU 201 PRINCETON, NJ 146 WERTSVILLE ROAD	08542 AG / 167	2,730,400 1,820,200 4,550,600		4,550,600		F01	1	0.00 106,848.09 53,424.05
6	165 2 Q0502	37.3000 WOOD 2017-2026 37.3000 AC	3B	AMWELL VALLEY COUNTRY CLUB INC 221 WITHERSPOON ST SU 201 PRINCETON, NJ WERTSVILLE ROAD	08542 AG / 167	4,400 0 4,400		4,400		F01	1	0.00 98.62 49.31
7	165 3 Q0540	103.5900 WOOD 2015-2024 103.5900 AC	3B	THOMPSON REALTY CO OF PRINCETON INC 221 WITHERSPOON ST SU 201 PRINCETON, NJ WERTSVILLE ROAD	08542 AG / 167	27,400 0 27,400		27,400		F01	1	0.00 626.92 313.46
8	165 3.01	1.400 2SF O - 2 UNITS 1.4000 AC	3A	BENSON, BRAD W & LISA C 840 AMWELL ROAD HILLSBOROUGH, NJ 840 AMWELL ROAD	1175 08844 AG / 167	165,500 589,500 755,000		755,000		F01	1	0.00 16,917.35 8,458.68
9	165 3.01 Q0017	21.600 21.6000 AC	3B	BENSON, BRAD W & LISA C 840 AMWELL ROAD HILLSBOROUGH, NJ 840 AMWELL ROAD	08844 AG / 167	3,700 0 3,700		3,700		F01	1	0.00 84.53 42.27
10	165 4	1.0000 2SF O 1.0000 AC	3A	GRANSKIE, MELISSA LOUISE 42 DORY DILTS ROAD FLEMINGTON, NJ 580 MONTGOMERY ROAD	08822 AG / 167	200,000 218,700 418,700		418,700		F01	1	0.00 9,075.03 4,537.52
11	165 4 Q0523	102.6100 FARMLAND PRESER WOOD 2013-2023 102.6100 AC	3B	GRANSKIE, MELISSA LOUISE 42 DORY DILTS RD FLEMINGTON, NJ 580 MONTGOMERY ROAD	08822 AG / 167	41,700 0 41,700		41,700		F01	1	0.00 953.29 476.65
12	165 5	11.8470 PRESERVED 11.8470 AC	1	GRANSKIE, BARRY 42 DORY DILTS ROAD FLEMINGTON, NJ MONTGOMERY ROAD	08822 AG / 167	35,500 0 35,500		35,500		F01	1	0.00 833.55 416.78
13	165 5.01	1.830 1.8300 AC	1	JOHNSTON, ADRIAN P O BOX 213 BLAWENBURG, NJ MONTGOMERY ROAD	08504 AG / 167	45,800 0 45,800		45,800		F01	1	0.00 1,075.38 537.69
14	165 6	5.5600 2SF L 5.5600 AC	2	CONSTABLE, IAN G & SARAH T 590 MONTGOMERY ROAD HILLSBOROUGH, NJ 590 MONTGOMERY ROAD	08844 AG / 167	245,600 254,700 500,300		500,300		F01	1	0.00 10,333.55 5,166.78
Page Totals						3,537,500 2,883,100	0	6,420,600				Block: 165 Lot: 6

1	2	3	4	5	6	7	8	9	10	11		
Line	Block No Lot No. Qualification Account #	Land Dimensions Building Description Additional Lots Acreage	Prop Class	Owner's Name Address City State Property Location	Billing Code Zip Code Zoning/Tax Map Pg	Value	Exemptions Code Amount	Net Taxable Value	Deductions Code No Owners	Special Tax Codes	Num Units	Deduction Amt 2021 Tax 2022 1st
						Land Improvemnt Total						
1	165 7	0.560 1SF R .5600 AC	2	DALY, HENRY J. & ZAVODNICK, LAUREN 592 MONTGOMERY ROAD HILLSBOROUGH, NJ 592 MONTGOMERY ROAD	08844 AG / 167	178,000 146,700 324,700		324,700		F01	1	0.00 6,663.62 3,331.81
2	165 8	1.3600 2S L 1.3600 AC	2	HOFFMANN, ERIK & G 594 MONTGOMERY ROAD HILLSBOROUGH, NJ 594 MONTGOMERY ROAD	08844 AG / 167	203,600 187,000 390,600		390,600		F01	1	0.00 8,243.83 4,121.92
3	165 9	1.0300 2SF L 1.0300 AC	2	HOFFMANN, GILDA K 100 WERTSVILLE ROAD HILLSBOROUGH, NJ 100 WERTSVILLE ROAD	1175 08844 AG / 167	200,300 122,600 322,900		322,900		F01	1	0.00 6,665.98 3,332.99
4	165 10	30.3360 PRESERVED 30.3360 AC	15C	COUNTY OF SOMERSET P O BOX 3000 SOMERVILLE, NJ 106 WERTSVILLE RD	08876 AG / 167	493,400 0 493,400		*Exempt*		F01	1	0.00 0.00 0.00
5	165 10.01	3.0000 2SLOG 2AG 3.0000 AC	2	ZAMEK, STEVE 108 WERTSVILLE ROAD HILLSBOROUGH, NJ 108 WERTSVILLE ROAD	08844 AG / 167	220,000 237,800 457,800		457,800		F01	1	0.00 9,842.82 4,921.41
6	165 11	22.120 1S,1S BUILDINGS 22.1200 AC	2	DEVEREUX FOUNDATION 1515 BURNT MILL ROAD CHERRY HILL, NJ 124 WERTSVILLE ROAD	08003 AG / 167	221,200 86,000 307,200		307,200		F01	3	0.00 7,213.06 3,606.53
7	165 11 X	10.000 2SF L 2UG,1S 10.0000 AC	15F	DEVEREUX FOUNDATION 1515 BURNT MILL ROAD CHERRY HILL, NJ 124 WERTSVILLE ROAD	08003 AG / 167	290,000 638,000 928,000		*Exempt*		F01	2	0.00 0.00 0.00
8	165 11.01	4.4900 1SF R 2UG 4.4900 AC	2	SCHOFIELD, BRIAN V 114 WERTSVILLE ROAD HILLSBOROUGH, NJ 114 WERTSVILLE ROAD	08844 AG / 167	234,900 171,200 406,100		406,100		F01	1	0.00 8,617.16 4,308.58
9	165 11.02	3.0000 2SF L 2AG 3.0000 AC	2	KEIPER, FRED & ELIZABETH 116 WERTSVILLE ROAD HILLSBOROUGH, NJ 116 WERTSVILLE ROAD	6285 08844 AG / 167	220,000 216,600 436,600		436,600		F01	1	0.00 9,110.24 4,555.12
10	165 11.03	3.0000 1SF F 2AG 3.0000 AC	2	DAVID, RICHARD C & DOLORES 118 WERTSVILLE ROAD HILLSBOROUGH, NJ 118 WERTSVILLE ROAD	08844 AG / 167	220,000 322,100 542,100		542,100		F01	1	0.00 12,059.33 6,029.67
11	165 12	0.413 .4130 AC	15E	UNKNOWN, (CEMETERY) WERTSVILLE ROAD HILLSBOROUGH, NJ WERTSVILLE RD-CEMETERY	08844 AG / 167	4,100 0 4,100		*Exempt*		F01	1	0.00 0.00 0.00
12	165 13 Q0536	50.74 WOOD 2017-2026 50.7400 AC	3B	PRINCETON WEST, LLC 221 WITHERSPOON ST SU 201 PRINCETON, NJ WERTSVILLE ROAD	08542 AG / 167	19,400 0 19,400		19,400		F01	1	0.00 443.78 221.89
13	165 13.01	3.0065 2SAL L 3.0065 AC	2	PHAIR, BRENDAN F & FRANCES M 138 WERTSVILLE ROAD HILLSBOROUGH, NJ 138 WERTSVILLE ROAD	08844 AG / 167	220,100 271,200 491,300		491,300		F01	1	0.00 11,216.40 5,608.20
14	166 1	8.050 OPEN SPACE PRESERVED 8.0500 AC	15C	TOWNSHIP OF HILLSBOROUGH 379 SOUTH BRANCH ROAD HILLSBOROUGH, NJ MONTGOMERY RD-OPEN SPACE	08844 AG / 167	80,500 0 80,500		*Exempt*		F01	1	0.00 0.00 0.00
Page Totals						1,937,500 1,761,200	0	3,698,700				Block: 166 Lot: 1

1	2	3	4	5	6	7	8	9	10	11		
Line	Block No Lot No. Qualification Account #	Land Dimensions Building Description Additional Lots Acreage	Prop Class	Owner's Name Address City State Property Location	Billing Code Zip Code Zoning/Tax Map Pg	Value	Exemptions Code Amount	Net Taxable Value	Deductions Code No Owners	Special Tax Codes	Num Units	Deduction Amt 2021 Tax 2022 1st
						Land Improvemnt Total						
1	166 2	0.160 .1600 AC	15C	TOWNSHIP OF HILLSBOROUGH 379 SOUTH BRANCH ROAD HILLSBOROUGH, NJ MONTGOMERY RD-OPEN SPACE	08844 AG / 167	1,600 0 1,600		*Exempt*		F01	1	0.00 0.00 0.00
2	166 3.01	3.0100 2SF L AKA LOT 3 3.0100 AC	2	LAZORCHAK, JOHN M JR 565 MONTGOMERY ROAD HILLSBOROUGH, NJ 565 MONTGOMERY ROAD	08844 AG / 167	220,100 303,000 523,100		523,100		F01	1	0.00 11,554.51 5,777.26
3	166 3.02	10.630 OPEN SPACE 10.6300 AC	15C	TOWNSHIP OF HILLSBOROUGH 379 SOUTH BRANCH ROAD HILLSBOROUGH, NJ MONTGOMERY RD-OPEN SPACE	08844 AG / 167	106,300 0 106,300		*Exempt*		F01	1	0.00 0.00 0.00
4	166 4	0.287 15F R 1AG .2870 AC	2	WOLFERZ, BRUCE C & PEGGY L 567 MONTGOMERY ROAD HILLSBOROUGH, NJ 567 MONTGOMERY ROAD	08844 AG / 167	164,400 113,300 277,700		277,700		F01	1	0.00 5,581.20 2,790.60
5	167 1	33.99 2SW L 33.9900 AC	2	ST MARY & ST ATHANAEIUS COPTIC CH PO BOX 7373 HILLSBOROUGH, NJ 810 AMWELL ROAD	08844 AG / 167	399,900 107,700 507,600		507,600		F01	1	0.00 8,896.58 4,448.29
6	167 2	3.1200 2SV O 2BG 3.1200 AC	2	WRIGHT, KEVIN & MARGARET 802 AMWELL ROAD HILLSBOROUGH, NJ 802 AMWELL ROAD	08844 AG / 167	191,200 200,500 391,700		391,700		F01	1	0.00 8,772.13 4,386.07
7	167 3	3.2100 2SF L 3.2100 AC	2	JANNARONE, GLENN L & JANE 800 AMWELL ROAD HILLSBOROUGH, NJ 800 AMWELL ROAD	6225 08844 AG / 167	192,100 188,800 380,900		380,900		F01	1	0.00 8,542.02 4,271.01
8	167 4	3.1900 1.5SF F 2UG 3.1900 AC	2	BROWN, CAROL J & PIASECKI, MICHAEL 798 AMWELL ROAD HILLSBOROUGH, NJ 798 AMWELL ROAD	08844 AG / 167	191,900 200,800 392,700		392,700		F01	1	0.00 8,793.27 4,396.64
9	167 5	4.6700 1.5SF F 4.6700 AC	2	KOECK, JUSTIN 796 AMWELL ROAD HILLSBOROUGH, NJ 796 AMWELL ROAD	08844 AG / 167	206,700 129,700 336,400		336,400		F01	1	0.00 7,522.99 3,761.50
10	167 6	1.0000 2SVS L 3AG 1.0000 AC	3A	BECK, KAYLIN & DUBOVICK, J. 208 LONG HILL RD HILLSBOROUGH, NJ 208 LONG HILL ROAD	08844 AG / 167	237,500 522,300 759,800		759,800		F01	1	0.00 16,020.42 8,010.21
11	167 6 Q0070	5.8200 5.8200 AC	3B	BECK, KAYLIN & DUBOVICK, J 208 LONG HILL ROAD HILLSBOROUGH NJ 208 LONG HILL ROAD	08844 AG / 167	2,400 0 2,400		2,400		F01	1	0.00 54.01 27.01
12	167 6.01	3.0200 2SV L 2BG 3.0200 AC	2	CLERICO, ROBERT J & CAROL J 204 LONG HILL ROAD HILLSBOROUGH, NJ 204 LONG HILL ROAD	08844 AG / 167	220,200 402,500 622,700		622,700		F01	1	0.00 13,787.46 6,893.73
13	167 6.02	3.6400 2SF L 2AG 3.6400 AC	2	FINNO, SHARYN E TRUSTEE 200 LONG HILL RD HILLSBOROUGH, NJ 200 LONG HILL ROAD	08844-3217 AG / 167	220,100 338,100 558,200		558,200		F01	1	0.00 11,871.49 5,935.75
14	167 7	5.7600 1SB R 2AG 5.7600 AC	3A	STEIN, EILEEN M 212 LONG HILL ROAD HILLSBOROUGH, NJ 212 LONG HILL ROAD	08844 AG / 167	247,600 163,000 410,600		410,600		F01	1	0.00 8,729.86 4,364.93
Page Totals						2,494,100 2,669,700	0	5,163,800				Block: 167 Lot: 7

1	2	3	4	5	6	7	8	9	10	11		
Line	Block No Lot No. Qualification Account #	Land Dimensions Building Description Additional Lots Acreage	Prop Class	Owner's Name Address City State Property Location	Billing Code Zip Code Zoning/Tax Map Pg	Value	Exemptions Code Amount	Net Taxable Value	Deductions Code No Owners	Special Tax Codes	Num Units	Deduction Amt 2021 Tax 2022 1st
						Land Improvemnt Total						
1	167 7 Q0108	28.1000 28.1000 AC	3B	STEIN, EILEEN M 212 LONG HILL ROAD HILLSBOROUGH, NJ 212 LONG HILL ROAD	08844 AG / 167	9,500 0 9,500		9,500		F01	1	0.00 216.02 108.01
2	167 8	9.1800 OPEN SPACE PRESERVED 9.1800 AC	15C	TOWNSHIP OF HILLSBOROUGH 379 SOUTH BRANCH ROAD HILLSBOROUGH, NJ MONTGOMERY RD-OPEN SPACE	08844 AG / 167	91,800 0 91,800		*Exempt*		F01	1	0.00 0.00 0.00
3	167 9	12.042 OPEN SPACE 12.0420 AC	15C	TOWNSHIP OF HILLSBOROUGH 379 SOUTH BRANCH ROAD HILLSBOROUGH, NJ 569 MONTGOMERY RD-OPEN SP	08844 AG / 167	250,400 0 250,400		*Exempt*		F01	1	0.00 0.00 0.00
4	167 10	1.7000 2SF L PRESERVED 1.7000 AC	3A	INNELLA, GERALD JR & KATHLEEN M 220 LONG HILL ROAD HILLSBOROUGH, NJ 220 LONG HILL ROAD	08844 AG / 167	207,000 284,500 491,500		491,500	V1 2	F01	1	250.00 10,400.53 5,200.27
5	167 10 Q0524	21.850 WOOD 2019-2029 21.8500 AC	3B	INNELLA, GERALD JR & KATHLEEN M 220 LONG HILL ROAD HILLSBOROUGH, NJ 220 LONG HILL ROAD	08844 AG / 167	3,700 0 3,700		3,700		F01	1	0.00 84.53 42.27
6	167 10.01	20.746 OPEN SPACE 20.7460 AC	15C	TOWNSHIP OF HILLSBOROUGH 379 SOUTH BRANCH ROAD HILLSBOROUGH, NJ LONG HILL RD-OPEN SPACE	08844 AG / 167	207,500 0 207,500		*Exempt*		F01	1	0.00 0.00 0.00
7	167 10.02 Q0524	2.140 WOOD 2019-2029 2,1400 AC	3B	INNELLA, GERALD JR & KATHLEEN M 220 LONG HILL ROAD HILLSBOROUGH, NJ LONG HILL ROAD	08844 AG / 167	500 0 500		500		F01	1	0.00 11.75 5.88
8	167 11	2.3300 1.5SF F 2AG 2.3300 AC	2	SKIBNIEWSKA, JADWIGA 222 LONG HILL RD HILLSBOROUGH, NJ 222 LONG HILL ROAD	08844 AG / 167	213,300 137,200 350,500		350,500		F01	1	0.00 7,306.98 3,653.49
9	167 12	15.160 1SF R 2BG CONSERV EASE 15.1600 AC	2	LOVETT, ANNE T REVOCABLE TRUST 224 LONG HILL ROAD HILLSBOROUGH, NJ 224 LONG HILL ROAD	08844 AG / 167	301,300 236,500 537,800		537,800		F01	1	0.00 11,852.70 5,926.35
10	167 12.01	3.0400 2SV L 2AG 3.0400 AC	2	TRICARICO, GEOFFREY R & VIVIAN 228 LONG HILL ROAD HILLSBOROUGH, NJ 228 LONG HILL ROAD	6285 08844 AG / 167	220,400 296,100 516,500		516,500		F01	1	0.00 11,228.14 5,614.07
11	167 12.02	3.0100 1SF R 2AG 3.0100 AC	2	TOROK, JOHN & ENID 230 LONG HILL ROAD HILLSBOROUGH, NJ 230 LONG HILL ROAD	4440 08844 AG / 167	220,100 248,200 468,300		468,300		F01	1	0.00 10,089.36 5,044.68
12	167 12.03	1.000 2SVB L 2BIG 1.0000 AC	3A	DIGIOVANNI, JOHN & DIGIOVANNI, P 232 LONG HILL ROAD HILLSBOROUGH, NJ 232 LONG HILL ROAD	08844 AG / 167	200,000 436,800 636,800		636,800		F01	1	0.00 13,613.70 6,806.85
13	167 12.03 Q0514	9.720 WOOD 2017-2026 9.7200 AC	3B	DIGIOVANNI, JOHN & DIGIOVANNI, P 232 LONG HILL ROAD HILLSBOROUGH, NJ 232 LONG HILL ROAD	08844 AG / 167	1,100 0 1,100		1,100		F01	1	0.00 25.83 12.92
14	167 12.04	14.141 OPEN SPACE 14.1410 AC	15C	TOWNSHIP OF HILLSBOROUGH 379 SOUTH BRANCH ROAD HILLSBOROUGH, NJ LONG HILL RD-OPEN SPACE	08844 AG / 167	141,400 0 141,400		*Exempt*		F01	1	0.00 0.00 0.00
Page Totals				V1 250		1,376,900 1,639,300	0	3,016,200				Block: 167 Lot: 12.04

1	2	3	4	5	6	7	8	9	10	11		
Line	Block No Lot No. Qualification Account #	Land Dimensions Building Description Additional Lots Acreage	Prop Class	Owner's Name Address City State Property Location	Billing Code Zip Code Zoning/Tax Map Pg	Value	Exemptions Code Amount	Net Taxable Value	Deductions Code No Owners	Special Tax Codes	Num Units	Deduction Amt 2021 Tax 2022 1st
						Land Improvemnt Total						
1	167 13	1.910 2SF L 2UG POOL 1.9100 AC	3A	JOHNSON, TIMOTHY K & RHONDA 577 MONTGOMERY ROAD HILLSBOROUGH, NJ 577 MONTGOMERY ROAD	08844 AG / 167	209,100 267,600 476,700		476,700		F01	1	0.00 10,770.28 5,385.14
2	167 13 Q0056	5.734 5.7340 AC	3B	JOHNSON, TIMOTHY K & RHONDA 577 MONTGOMERY ROAD HILLSBOROUGH, NJ 577 MONTGOMERY ROAD	08844 AG / 167	1,500 0 1,500		1,500		F01	1	0.00 35.23 17.62
3	167 13.01	27.873 OPEN SPACE AKA 13.02,13.03 27.8730 AC	15C	TOWNSHIP OF HILLSBOROUGH 379 SOUTH BRANCH ROAD HILLSBOROUGH, NJ 575 MONTGOMERY RD-OPEN SP	08844 AG / 167	278,700 0 278,700		*Exempt*		F01	1	0.00 0.00 0.00
4	167 14	0.451 2SF L .4510 AC	2	ARMSTRONG, JO ANNE 579 MONTGOMERY ROAD HILLSBOROUGH, NJ 579 MONTGOMERY ROAD	08844 AG / 167	172,600 206,400 379,000		379,000	W1 1	F01	1	250.00 7,491.36 3,745.68
5	167 15.01	4.750 2SAL L 2AG 4.7500 AC	3A	CRISTELLI,ASHLEY M;FORNARO,JENNIFER 581 MONTGOMERY ROAD HILLSBOROUGH, NJ 581 MONTGOMERY ROAD	08844 AG / 167	237,500 431,100 668,600		668,600		F01	1	0.00 14,703.18 7,351.59
6	167 15.01 Q0027	8.020 8.0200 AC	3B	CRISTELLI,ASHLEY M;FORNARO,JENNIFER 581 MONTGOMERY ROAD HILLSBOROUGH, NJ 581 MONTGOMERY ROAD	08844 AG / 167	4,800 0 4,800		4,800		F01	1	0.00 110.36 55.18
7	167 15.02	0.9500 2SF O 3AG, POOL .9500 AC	3A	FLANAGAN, JOHN D & PATRICIA A 583 MONTGOMERY ROAD HILLSBOROUGH, NJ 583 MONTGOMERY ROAD	08844 AG / 167	197,500 314,400 511,900		511,900		F01	1	0.00 11,113.09 5,556.55
8	167 15.02 Q0044	7.0000 7.0000 AC	3B	FLANAGAN, JOHN D & PATRICIA A 583 MONTGOMERY ROAD HILLSBOROUGH, NJ 583 MONTGOMERY ROAD	08844 AG / 167	1,000 0 1,000		1,000		F01	1	0.00 21.14 10.57
9	167 15.03	2.0000 2SF L 2AG 2.0000 AC	3A	VELLA, MAUREEN E 585 MONTGOMERY ROAD HILLSBOROUGH, NJ 585 MONTGOMERY ROAD	08844 AG / 167	210,000 382,000 592,000		592,000		F01	1	0.00 13,019.67 6,509.84
10	167 15.03 Q0124	6.1100 6.1100 AC	3B	VELLA, MAUREEN 585 MONTGOMERY ROAD HILLSBOROUGH, NJ 585 MONTGOMERY ROAD	08844 AG / 167	1,500 0 1,500		1,500		F01	1	0.00 32.87 16.44
11	167 15.04	1.2500 2SF L 2AG, POOL 1.2500 AC	3A	MULLER, HENRY H JR & BETTY J 86 WERTSVILLE ROAD HILLSBOROUGH, NJ 86 WERTSVILLE ROAD	6225 08844 AG / 167	202,500 376,900 579,400		579,400		F01	1	0.00 12,716.77 6,358.39
12	167 15.04 Q0082	7.0800 7.0800 AC	3B	MULLER, HENRY H JR & BETTY J 86 WERTSVILLE ROAD HILLSBOROUGH, NJ 86 WERTSVILLE ROAD	6225 08844 AG / 167	2,200 0 2,200		2,200		F01	1	0.00 51.66 25.83
13	167 15.05	1.000 2SV L 3AG BARN 1.0000 AC	3A	HAWZEN, GARY A & DIANE 82 WERTSVILLE ROAD HILLSBOROUGH, NJ 82 WERTSVILLE ROAD	08844 AG / 167	200,000 537,100 737,100		737,100		F01	1	0.00 16,433.66 8,216.83
14	167 15.05 Q0051	7.2000 7.2000 AC	3B	HAWZEN, GARY A & DIANE 82 WERTSVILLE ROAD HILLSBOROUGH, NJ 82 WERTSVILLE ROAD	08844 AG / 167	1,100 0 1,100		1,100		F01	1	0.00 23.48 11.74
Page Totals				W1 250		1,441,300 2,515,500	0	3,956,800				Block: 167 Lot: 15.05

1	2	3	4	5	6	7	8	9	10	11		
Line	Block No Lot No. Qualification Account #	Land Dimensions Building Description Additional Lots Acreage	Prop Class	Owner's Name Address City State Property Location	Billing Code Zip Code Zoning/Tax Map Pg	Value	Exemptions Code Amount	Net Taxable Value	Deductions Code No Owners	Special Tax Codes	Num Units	Deduction Amt 2021 Tax 2022 1st
						Land Improvemnt Total						
1	167 15.06	7.8900 2SV L 3AG	2	BERGSTROM, JAMES & LISA C 78 WERTSVILLE ROAD HILLSBOROUGH, NJ 78 WERTSVILLE ROAD	08844 AG / 167	253,900 479,400 733,300		733,300		F01	1	0.00 16,433.66 8,216.83
2	167 15.07	1.900 2SS L 3AG	3A	BERTOLINI, JOANNE 74 WERTSVILLE ROAD HILLSBOROUGH, NJ 74 WERTSVILLE ROAD	08844 AG / 167	209,000 489,200 698,200		698,200		F01	1	0.00 15,219.74 7,609.87
3	167 15.07 Q0018	8.140 8.1400 AC	3B	BERTOLINI, JOANNE 74 WERTSVILLE ROAD HILLSBOROUGH, NJ 74 WERTSVILLE ROAD	08844 AG / 167	1,100 0 1,100		1,100		F01	1	0.00 25.83 12.92
4	167 15.08	2.00 2SV L 3AG	3A	STRATTON, MARK S & JEANETTE F 70 WERTSVILLE ROAD HILLSBOROUGH, NJ 70 WERTSVILLE ROAD	08844 AG / 167	195,000 607,900 802,900		802,900	D1 2	F01	1	250.00 17,151.03 8,575.52
5	167 15.08 Q0110	8.000 8.0000 AC	3B	STRATTON, MARK S & JEANETTE F 70 WERTSVILLE ROAD HILLSBOROUGH, NJ 70 WERTSVILLE ROAD	08844 AG / 167	6,200 0 6,200		6,200		F01	1	0.00 143.23 71.62
6	167 15.09	7.130 2SSB L 4BIG	2	GROSSO, RICHARD M & NANCY 236 LONG HILL ROAD HILLSBOROUGH, NJ 236 LONG HILL ROAD	08844 AG / 167	261,300 1,281,300 1,542,600		1,542,600		F01	1	0.00 34,238.54 17,119.27
7	167 15.10	0.0000 170X332 1SF R 2BG	2	THOMPSON, PHILIP J & JESSICA R 240 LONG HILL ROAD HILLSBOROUGH, NJ 240 LONG HILL ROAD	08844 AG / 167	200,100 214,500 414,600		414,600		F01	1	0.00 8,833.18 4,416.59
8	167 15.11	0.0000 150X291 1SF R 2BG 2 UNITS	2	SMITH, JENNIFER H 66 WERTSVILLE ROAD HILLSBOROUGH, NJ 66 WERTSVILLE ROAD	08844 AG / 167	204,000 233,200 437,200		437,200		F01	1	0.00 9,361.48 4,680.74
9	167 15.12	9.2600 2SF O	2	94 WERTSVILLE, LLC 585 MONTGOMERY ROAD HILLSBOROUGH, NJ 94 WERTSVILLE ROAD	08844 AG / 167	282,600 259,300 541,900		541,900		F01	1	0.00 11,958.37 5,979.19
10	167 15.13	3.0000 440X305 1SAL R 2AG	2	BELKO, GENE M & MAY 62 WERTSVILLE ROAD HILLSBOROUGH, NJ 62 WERTSVILLE ROAD	08844 AG / 167	220,000 169,300 389,300		389,300		F01	1	0.00 8,227.39 4,113.70
11	167 15.14	3.0000 450X345 1SF R 2AG	2	VOESTE, EDWARD & LOUISA 58 WERTSVILLE ROAD HILLSBOROUGH, NJ 58 WERTSVILLE ROAD	08844 AG / 167	220,000 149,600 369,600		369,600	V1 2	F01	1	250.00 7,510.15 3,755.08
12	168 1	2.0320 2SV L 2BIG	2	WILLIAMS, ALFRED J 782 AMWELL ROAD HILLSBOROUGH, NJ 782 AMWELL ROAD	08844 AG / 168	180,300 390,400 570,700		570,700		F01	1	0.00 12,296.48 6,148.24
13	168 2	2.0200 1SF 2 2BG, POOL	2	SLAVIK, ALLAN & REGINA 780 AMWELL ROAD HILLSBOROUGH, NJ 780 AMWELL ROAD	08844 AG / 168	180,200 222,500 402,700		402,700		F01	1	0.00 9,251.12 4,625.56
14	168 3.01	3.5300 2SV L 2AG, POOL	2	CABRAL, FRANKLIN & JESSICA TRST 772 AMWELL ROAD HILLSBOROUGH, NJ 772 AMWELL ROAD	08844 AG / 168	195,300 402,100 597,400		597,400		F01	1	0.00 13,397.69 6,698.85
Page Totals				V1 250	D1 250	2,609,000 4,898,700	0	7,507,700				Block: 168 Lot: 3.01

1	2	3	4	5	6	7	8	9	10	11		
Line	Block No Lot No. Qualification Account #	Land Dimensions Building Description Additional Lots Acreage	Prop Class	Owner's Name Address City State Property Location	Billing Code Zip Code Zoning/Tax Map Pg	Value	Exemptions Code Amount	Net Taxable Value	Deductions Code No Owners	Special Tax Codes	Num Units	Deduction Amt 2021 Tax 2022 1st
						Land Improvemnt Total						
1	168 3.02	3.4300 2SV L 2BG 3.4300 AC	2	DOWE, ROBERT H JR & SUSAN E 774 AMWELL ROAD HILLSBOROUGH, NJ 774 AMWELL ROAD	08844 AG / 168	194,300 313,400 507,700		507,700		F01	1	0.00 11,376.07 5,688.04
2	168 3.03	SHED .0000 AC	3A	WATTS, MICHAEL G 134 DUTCH ROAD EAST BRUNSWICK, NJ AMWELL ROAD	08816 AG / 168	0 4,000 4,000		4,000		F01		0.00 93.92 46.96
3	168 3.03 Q0128	7.730 7.7300 AC	3B	WATTS, MICHAEL G 134 DUTCH ROAD EAST BRUNSWICK, NJ AMWELL ROAD	08816 AG / 168	7,200 0 7,200		7,200		F01	1	0.00 164.36 82.18
4	168 3.04	4.3907 1SF R 2AG 4.3907 AC	2	WATTS, ANNETTE T 213 LONG HILL ROAD HILLSBOROUGH, NJ 213 LONG HILL ROAD	08844 AG / 168	248,900 345,500 594,400		594,400		F01	1	0.00 13,068.97 6,534.49
5	168 3.05	3.3447 2SV L 2BG 3.3447 AC	2	LAMAR, ELMER & PENN, CARLA 207 LONG HILL ROAD HILLSBOROUGH, NJ 207 LONG HILL ROAD	08844 AG / 168	223,400 544,100 767,500		767,500		F01	1	0.00 16,647.32 8,323.66
6	168 3.06	3.3012 2SV L 3AG 3.3012 AC	2	CASTELLANO, SHEILA 209 LONG HILL ROAD HILLSBOROUGH, NJ 209 LONG HILL ROAD	08844 AG / 168	223,000 405,500 628,500		628,500		F01	1	0.00 13,392.99 6,696.50
7	168 3.07	4.4208 1SF R 4.4208 AC	15F	CASTELLANO, CARMINE 211 LONG HILL ROAD HILLSBOROUGH, NJ 211 LONG HILL ROAD	08844 AG / 168	234,200 245,300 479,500		*Exempt*		F01	1	0.00 0.00 0.00
8	168 3.08 Q0543	11.960 WOOD 2019-2029 11.9600 AC	3B	WATTS, LEON, JR., 770 AMWELL RD HILLSBOROUGH, NJ LONG HILL ROAD	08844 AG / 168	8,700 0 8,700		8,700		F01	1	0.00 197.23 98.62
9	168 3.09	0.2500 BARN .2500 AC	3A	WATTS, LEON JR. & WATTS, LORRI 770 AMWEL ROAD HILLSBOROUGH, NJ 215 LONG HILL ROAD	08844 AG / 168	162,500 40,800 203,300		203,300		F01	1	0.00 3,834.29 1,917.15
10	168 3.09 Q0543	5.240 WOOD 2019-2029 5.2400 AC	3B	WATTS, LEON JR. & WATTS, LORRI 770 AMWEL ROAD HILLSBOROUGH, NJ 215 LONG HILL ROAD	08844 AG / 168	3,500 0 3,500		3,500		F01	1	0.00 79.83 39.92
11	168 4 Q0546	3.7500 WOOD 2020-2030 WOOD 2020-2030 3.7500 AC	3B	EBERHARDT, BARBARA 221 LONG HILL ROAD HILLSBOROUGH, NJ LONG HILL ROAD	08844 AG / 168	1,100 0 1,100		1,100		F01	1	0.00 23.48 11.74
12	168 4.01	1.250 1.5SF F 2AG 1.2500 AC	3A	EBERHARDT, BARBARA 221 LONG HILL ROAD HILLSBOROUGH, NJ 221 LONG HILL ROAD	08844 AG / 168	202,500 187,900 390,400		390,400		F01	1	0.00 8,286.10 4,143.05
13	168 4.01 Q0546	2.500 WOOD 2020-2030 WOOD 2020-2030 2.5000 AC	3B	EBERHARDT, BARBARA 221 LONG HILL ROAD HILLSBOROUGH, NJ 221 LONG HILL ROAD	08844 AG / 168	700 0 700		700		F01	1	0.00 11.75 5.88
14	168 4.02	2.6400 1SF R 1AG 2.6400 AC	2	SOPKO, WILLIAM & VINCENZA ADRIANA 217 LONG HILL ROAD HILLSBOROUGH, NJ 217 LONG HILL ROAD	08844 AG / 168	216,400 192,000 408,400		408,400		F01	1	0.00 8,685.26 4,342.63
Page Totals						1,492,200 2,033,200	0	3,525,400				Block: 168 Lot: 4.02

1	2	3	4	5	6	7	8	9	10	11		
Line	Block No Lot No. Qualification Account #	Land Dimensions Building Description Additional Lots Acreage	Prop Class	Owner's Name Address City State Property Location	Billing Code Zip Code Zoning/Tax Map Pg	Value	Exemptions Code Amount	Net Taxable Value	Deductions Code No Owners	Special Tax Codes	Num Units	Deduction Amt 2021 Tax 2022 1st
						Land Improvemnt Total						
1	168 5	.520 SHEDS .5200 AC	3A	WATTS, LEON JR., & LORRI 770 AMWELL RD HILLSBOROUGH, NJ 762 AMWELL ROAD	08844 / 168	39,000 14,600 53,600		53,600		F01	1	0.00 1,258.53 629.27
2	168 5 Q0543	15.450 WOOD 2019-2029 15.4500 AC	3B	WATTS, LEON JR., & LORRI 770 AMWELL RD HILLSBOROUGH, NJ 762 AMWELL ROAD	08844 AG / 168	1,900 0 1,900		1,900		F01	1	0.00 44.62 22.31
3	168 5.01	3.0000 2SF O 2UG 3.0000 AC	2	ADASE, JOHN J JR & ROSE MARIE 764 AMWELL ROAD HILLSBOROUGH, NJ 764 AMWELL ROAD	1602 08844 AG / 168	190,000 241,700 431,700		431,700	V1 2	F01	1	250.00 8,954.16 4,477.08
4	168 5.02	3.5350 1SST R 2AG 3.5350 AC	2	SEAMON, RONN 768 AMWELL ROAD HILLSBOROUGH, NJ 768 AMWELL ROAD	08844 AG / 168	195,400 342,700 538,100		538,100		F01	1	0.00 12,604.06 6,302.03
5	168 5.03	1.950 2SF L 2AG, POOL ALSO QFARM 1.9500 AC	3A	WATTS, LEON JR. & LORRI 770 AMWELL ROAD HILLSBOROUGH, NJ 770 AMWELL ROAD	08844 AG / 168	179,500 613,400 792,900		792,900		F01	1	0.00 17,995.07 8,997.54
6	168 5.03 Q0543	14.8500 WOOD 2019-2029 14.8500 AC	3B	WATTS, LEON JR. & LORRI 770 AMWELL ROAD HILLSBOROUGH, NJ 770 AMWELL ROAD	08844 AG / 168	1,800 0 1,800		1,800		F01	1	0.00 42.26 21.13
7	168 6	12.930 2SF O 2UG,POOL 12.9300 AC	2	STUART, BARRY 1991 ROUTE 22 BOUND BROOK, NJ 752 AMWELL ROAD	08805 AG / 168	277,300 237,700 515,000		515,000		F01	1	0.00 11,798.71 5,899.36
8	168 6.01	3.2250 AMWELL ROAD 3.2250 AC	1	KENNETTE, ANDREA & JOHN ANTHONY 756 AMWELL ROAD HILLSBOROUGH, NJ AMWELL ROAD	08844 AG / 168	32,300 0 32,300		32,300		F01	1	0.00 758.41 379.21
9	168 6.02	3.0020 1SB R 3.0020 AC	2	CLARK, KATHLEEN 760 AMWELL ROAD HILLSBOROUGH, NJ 760 AMWELL ROAD	08844 AG / 168	190,000 258,600 448,600		448,600		F01	1	0.00 10,338.25 5,169.13
10	168 6.03	0.982 1SF R 2AG .9820 AC	2	SPENCER, JOHN D & BARBARA R 754 AMWELL ROAD HILLSBOROUGH, NJ 754 AMWELL ROAD	660 08844 AG / 168	169,100 206,500 375,600		375,600		F01	1	0.00 8,614.82 4,307.41
11	168 6.04	4.0000 1SF R 4.0000 AC	2	KENNETTE, ANDREA & JOHN ANTHONY 756 AMWELL ROAD HILLSBOROUGH, NJ 756 AMWELL ROAD	08844 AG / 168	200,000 182,200 382,200		382,200		F01	1	0.00 8,711.08 4,355.54
12	168 7	1.6600 1SF R 2AG 1.6600 AC	2	BORRAS, ERIC & KATHERINE 748 AMWELL ROAD HILLSBOROUGH, NJ 748 AMWELL ROAD	08844 AG / 168	176,600 183,400 360,000		360,000		F01	1	0.00 8,267.31 4,133.66
13	168 8	1.7000 2SAL L 2AG 1.7000 AC	2	SIMPSON, SANDRA L & GEOFFREY A TRST 746 AMWELL ROAD HILLSBOROUGH, NJ 746 AMWELL ROAD	08844 AG / 168	177,000 205,600 382,600		382,600		F01	1	0.00 7,950.33 3,975.17
14	168 8.01	1.4300 1SF R 2AG 1.4300 AC	2	VESCIO, MARIO & VANESSA GUINET 744 AMWELL ROAD HILLSBOROUGH, NJ 744 AMWELL ROAD	08844 AG / 168	174,300 185,700 360,000		360,000		F01	1	0.00 8,246.18 4,123.09
Page Totals			V1 250			2,004,200 2,672,100	0	4,676,300				Block: 168 Lot: 8.01

1	2	3	4	5	6	7	8	9	10	11		
Line	Block No Lot No. Qualification Account #	Land Dimensions Building Description Additional Lots Acreage	Prop Class	Owner's Name Address City State Property Location	Billing Code Zip Code Zoning/Tax Map Pg	Value	Exemptions Code Amount	Net Taxable Value	Deductions Code No Owners	Special Tax Codes	Num Units	Deduction Amt 2021 Tax 2022 1st
						Land Improvemnt Total						
1	168 9	1.9100 2SAL O 2UG 1.9100 AC	2	JENSEN, CHRISTIAN III & CHRISTINE O 742 AMWELL ROAD HILLSBOROUGH, NJ 742 AMWELL ROAD	 08844 AG / 168	149,100 272,200 421,300		421,300		F01	1	0.00 9,568.11 4,784.06
2	168 10	2.000 2SF O 2.0000 AC	3A	MARTIN, THEODORE M SR & LYNN JUDY 40 BENEDICT DRIVE LAKE HOPATCONG, NJ 20 WERTSVILLE ROAD	 07849 AG / 168	210,000 249,800 459,800		459,800		F01	1	0.00 10,321.81 5,160.91
3	168 10 Q0071	40.660 PRESERVED 40.6600 AC	3B	MARTIN, THEODORE M SR & LYNN JUDY 40 BENEDICT DRIVE LAKE HOPATCONG, NJ 20 WERTSVILLE ROAD	 07849 AG / 168	15,800 0 15,800		15,800		F01	1	0.00 361.59 180.80
4	168 10.01	3.0000 2SVS L 3BIG 3.0000 AC	2	PATTI, JAMES E & STEPHANIE M 2 WERTSVILLE ROAD HILLSBOROUGH, NJ 2 WERTSVILLE ROAD	 08844 AG / 168	219,900 711,500 931,400		931,400		F01	1	0.00 21,005.21 10,502.61
5	168 10.02	3.0000 2SF L 2UG AKA LOT 10.B 3.0000 AC	2	GLASSGOLD, J & HARMSEN, M E 4 WERTSVILLE ROAD HILLSBOROUGH, NJ 4 WERTSVILLE ROAD	 154 08844 AG / 168	219,800 235,800 455,600		455,600		F01	1	0.00 9,558.71 4,779.36
6	168 10.03	3.3000 2SV L 2AG AKA LOT 10.C 3.3000 AC	2	CUCURULLO, ALYCE A 6 WERTSVILLE ROAD HILLSBOROUGH, NJ 6 WERTSVILLE ROAD	 08844 AG / 168	223,600 421,700 645,300		645,300		F01	1	0.00 14,682.05 7,341.03
7	168 10.04 Q0087	9.0000 AKA LOT 10.D 9.0000 AC	3B	PEMBERLEY, LLC 15 WERTSVILLE ROAD HILLSBOROUGH, NJ WERTSVILLE ROAD	 08844 AG / 168	6,700 0 6,700		6,700		F01	1	0.00 152.63 76.32
8	168 10.05 Q0087	6.1500 AKA LOT 10.E 6.1500 AC	3B	PEMBERLEY, LLC 15 WERTSVILLE ROAD HILLSBOROUGH, NJ WERTSVILLE ROAD	 08844 AG / 168	3,100 0 3,100		3,100		F01	1	0.00 70.44 35.22
9	168 11	2.5900 1SAL R 3AG 2.5900 AC	2	EASLEY, PRISCILLA J P O BOX 461 NESHANIC STA., NJ 30 WERTSVILLE ROAD	 08853 AG / 168	215,900 119,300 335,200		335,200	S1 1	F01	1	250.00 6,681.30 3,340.65
10	168 12	0.8010 1SV R 2AG .8010 AC	3A	MORGAN, ANDREW SCOTT & ALISON FLAMM 225 LONG HILL ROAD HILLSBOROUGH, NJ 225 LONG HILL ROAD	 08844 AG / 168	190,100 246,900 437,000		437,000		F01	1	0.00 9,352.09 4,676.05
11	168 12 Q0079	45.432 PRESERVED 45.4320 AC	3B	MORGAN, ANDREW SCOTT & ALISON FLAMM 225 LONG HILL ROAD HILLSBOROUGH, NJ 225 LONG HILL ROAD	 08844 AG / 168	23,900 0 23,900		23,900		F01	1	0.00 547.09 273.55
12	168 12.01	3.2334 1.5SV R 2AG 3.2334 AC	2	HONACHEFSKY, MARIE 32 WERTSVILLE ROAD HILLSBOROUGH, NJ 32 WERTSVILLE ROAD	 08844 AG / 168	222,300 247,600 469,900		469,900		F01	1	0.00 10,129.27 5,064.64
13	168 12.02	8.7460 2SV L 2AG 8.7460 AC	2	ZAMEK, STEPHEN & LINDA 36 WERTSVILLE ROAD HILLSBOROUGH, NJ 36 WERTSVILLE ROAD	 08844 MZ / 168	277,500 352,300 629,800		629,800		F01	1	0.00 13,547.96 6,773.98
14	168 12.04	4.3640 1SF R 2AG 4.3640 AC	2	BOJCZAK, DAVID & DANIELLE 223 LONG HILL ROAD HILLSBOROUGH, NJ 223 LONG HILL ROAD	 08844 AG / 168	233,600 295,300 528,900		528,900		F01	1	0.00 11,556.86 5,778.43
Page Totals				S1 250		2,211,300 3,152,400	0	5,363,700				Block: 168 Lot: 12.04

1	2	3	4	5	6	7	8	9	10	11		
Line	Block No Lot No. Qualification Account #	Land Dimensions Building Description Additional Lots Acreage	Prop Class	Owner's Name Address City State Property Location	Billing Code Zip Code Zoning/Tax Map Pg	Value	Exemptions Code Amount	Net Taxable Value	Deductions Code No Owners	Special Tax Codes	Num Units	Deduction Amt 2021 Tax 2022 1st
						Land Improvemnt Total						
1	168 12.05	5.6470 2SS O 2AG, POOL	2	ZAMEK, FRANCIS J JR & ROSE MARIE 28 WERTSVILLE ROAD HILLSBOROUGH, NJ 28 WERTSVILLE ROAD	08844 AG / 168	232,000 217,900 449,900		449,900	V1 2	F01	1	250.00 9,409.67 4,704.84
2	168 13	11.020 2SF O 2UG, POOL	2	JURCZAK, LORI ANN P 231 LONG HILL ROAD HILLSBOROUGH, NJ 231 LONG HILL ROAD	08844 AG / 168	300,200 419,400 719,600		719,600		F01	2	0.00 16,008.66 8,004.33
3	169 1	0.8280 2SV O	2	STAHL, THOMAS R & ELIZABETH B 101 WERTSVILLE ROAD HILLSBOROUGH, NJ 101 WERTSVILLE ROAD	08844 MZ / 169	168,400 227,300 395,700		395,700		F01	1	0.00 8,981.11 4,490.56
4	169 3 Q0535	80.2600 WOOD 2015-2024 80.2600 AC	3B	PRINCETON RESEARCH LANDS, INC 221 WITHERSPOON ST SU 201 PRINCETON, NJ WERTSVILLE ROAD	08542 MZ / 169	13,100 0 13,100		13,100		F01	1	0.00 298.20 149.10
5	169 3.01	5.775 2SF O 3AG	3A	BRYSON, JENNIFER 145 WERTSVILLE ROAD HILLSBOROUGH, NJ 145 WERTSVILLE ROAD	08844 MZ / 169	247,800 538,600 786,400		786,400		F01	1	0.00 16,351.47 8,175.74
6	169 3.01 Q0020	5.13 5.1300 AC	3B	BRYSON, JENNIFER 145 WERTSVILLE ROAD HILLSBOROUGH, NJ 145 WERTSVILLE ROAD	08844 MZ / 169	700 0 700		700		F01	1	0.00 72.79 36.40
7	169 4.01	1.1800 1SV R 2BG	2	LABARBIERA, LEONARD A & INGRID R 127 WERTSVILLE ROAD HILLSBOROUGH, NJ 127 WERTSVILLE ROAD	1175 08844 MZ / 169	201,800 221,700 423,500		423,500		F01	1	0.00 9,422.53 4,711.27
8	169 4.02	4.5400 OPEN SPACE 4.5400 AC	15C	COUNTY OF SOMERSET P O BOX 3000 SOMERVILLE, NJ 137 WERTSVILLE RD-OPEN SP	08876 MZ / 169	45,400 0 45,400		*Exempt*		F01	1	0.00 0.00 0.00
9	169 4.03	74.175 OPEN SPACE 74.1750 AC	15C	COUNTY OF SOMERSET P O BOX 3000 SOMERVILLE, NJ WERTSVILLE ROAD	08876 MZ / 169	741,800 0 741,800		*Exempt*		F01	1	0.00 0.00 0.00
10	169 5.01	1.0000 1SAL R 2AG	3A	YOUNG, CARI L 125 WERTSVILLE ROAD HILLSBOROUGH, NJ 125 WERTSVILLE ROAD	08844 MZ / 169	200,000 456,700 656,700		656,700		F01	1	0.00 14,515.34 7,257.67
11	169 5.01 Q0132	28.4400 RESERVED 28.4400 AC	3B	YOUNG, CARI L 125 WERTSVILLE ROAD HILLSBOROUGH, NJ 125 WERTSVILLE ROAD	08844 MZ / 169	8,400 0 8,400		8,400		F01	1	0.00 190.19 95.10
12	169 5.02	267.1710 OPEN SPACE INCLUDES LOT 7.07 267.1710 AC	15C	COUNTY OF SOMERSET P O BOX 3000 SOMERVILLE, NJ WERTSVILLE RD-OPEN SPACE	08876 MZ / 169	2,671,700 0 2,671,700		*Exempt*		F01	1	0.00 0.00 0.00
13	169 5.03	6.0310 6.0310 AC	1	GRIFFITH, ROSALIND & LANGBEIN HEIDI 696 MONTGOMERY ROAD HILLSBOROUGH, NJ WERTSVILLE ROAD	08844 MZ / 169	60,300 0 60,300		60,300		F01	1	0.00 1,415.85 707.93
14	169 5.04	4.7970 OPEN SPACE	15C	COUNTY OF SOMERSET P O BOX 3000 SOMERVILLE, NJ WERTSVILLE RD-OPEN SPACE	08876 MZ / 169	48,000 0 48,000		*Exempt*		F01	1	0.00 0.00 0.00
Page Totals				V1 250		1,432,700 2,081,600	0	3,514,300				Block: 169 Lot: 5.04

1	2	3	4	5	6	7	8	9	10	11		
Line	Block No Lot No. Qualification Account #	Land Dimensions Building Description Additional Lots Acreage	Prop Class	Owner's Name Address City State Property Location	Billing Code Zip Code Zoning/Tax Map Pg	Value	Exemptions Code Amount	Net Taxable Value	Deductions Code No Owners	Special Tax Codes	Num Units	Deduction Amt 2021 Tax 2022 1st
						Land Improvemnt Total						
1	169 5.05	1.3100 1SF R 2AG 1.3100 AC	3A	CARNEVALE, CHRISTOPHER D & LAURA A 115 WERTSVILLE ROAD HILLSBOROUGH, NJ 115 WERTSVILLE ROAD	08844 MZ / 169	203,100 324,000 527,100		527,100		F01	1	0.00 11,188.23 5,594.12
2	169 5.05 Q0022	48.0000 PRESERVED 48.0000 AC	3B	CARNEVALE, CHRISTOPHER D & LAURA A 115 WERTSVILLE ROAD HILLSBOROUGH, NJ 115 WERTSVILLE ROAD	08844 MZ / 169	25,000 0 25,000		25,000		F01	1	0.00 570.57 285.29
3	169 5.06	SHED .0000 AC	3A	GALLO, JOHN & ZILIC, FRANJO 1 NEW STREET MENDHAM, NJ 111 WERTSVILLE ROAD	07945-1207 MZ / 169	0 100 100		100		F01	1	0.00 2.35 1.18
4	169 5.06 Q0047	33.6400 33.6400 AC	3B	GALLO, JOHN J & ZILIC, FRANJO 1 NEW STREET MENDHAM, NJ 111 WERTSVILLE ROAD	07945-1207 MZ / 169	10,500 0 10,500		10,500		F01	1	0.00 239.50 119.75
5	169 5.07	3.0200 2SAL L 2AG,POOL 3.0200 AC	2	ROTOLO, MICHAEL C 618 MONTGOMERY ROAD HILLSBOROUGH, NJ 618 MONTGOMERY ROAD	08844 MZ / 169	220,200 274,500 494,700		494,700		F01	1	0.00 10,512.00 5,256.00
6	169 5.08	3.0000 2SAL L 2AG 3.0000 AC	2	FLOWERS, COLBERT JR & CAROLE L 614 MONTGOMERY ROAD HILLSBOROUGH, NJ 614 MONTGOMERY ROAD	08844 MZ / 169	220,000 265,000 485,000		485,000		F01	1	0.00 10,225.55 5,112.78
7	169 5.09	3.0000 1SF R, POOL 3.0000 AC	2	MAZUREK, CECILIA M & R R EST 610 MONTGOMERY ROAD HILLSBOROUGH, NJ 610 MONTGOMERY ROAD	08844 MZ / 169	220,000 182,600 402,600		402,600		F01	1	0.00 8,539.68 4,269.84
8	169 5.10	3.0000 1SF R 2AG 3.0000 AC	2	DANIELS, ROBERT R 604 MONTGOMERY ROAD HILLSBOROUGH, NJ 604 MONTGOMERY ROAD	08844 MZ / 169	220,000 180,200 400,200		400,200		F01	1	0.00 8,480.98 4,240.49
9	169 5.11	3.0000 2SV L 2AG 3.0000 AC	2	HALPER, JEREMIAH 602 MONTGOMERY ROAD HILLSBOROUGH, NJ 602 MONTGOMERY ROAD	08844 MZ / 169	220,000 381,400 601,400		601,400		F01	1	0.00 12,794.26 6,397.13
10	169 5.12	4.3700 1SV R 2AG 4.3700 AC	2	DEFREEST, MELISSA & FUNEZ, ELVIS 598 MONTGOMERY RD HILLSBOROUGH, NJ 598 MONTGOMERY ROAD	08844 MZ / 169	233,700 196,200 429,900		429,900		F01	1	0.00 9,180.68 4,590.34
11	169 5.13	3.0000 1SV R 2AG 3.0000 AC	2	MAGULAK, JOHN L & CATHERINE V 600 MONTGOMERY ROAD HILLSBOROUGH, NJ 600 MONTGOMERY ROAD	08844 MZ / 169	220,000 195,500 415,500		415,500		F01	1	0.00 8,842.57 4,421.29
12	169 6.03	10.0000 OPEN SPACE OPEN SPACE 10.0000 AC	15C	COUNTY OF SOMERSET PO BOX 3000 SOMERVILLE, NJ MONTGOMERY RD-OPEN SPACE	08876 MZ / 169	100,000 0 100,000		*Exempt*		F01	1	0.00 0.00 0.00
13	169 6.04	1.600 1.5SF F AKA LOT 6.01 & 6 1.6000 AC	3A	THOMPSON,LISE L & BRANDER, ROBERT J 626 MONTGOMERY ROAD HILLSBOROUGH, NJ 626 MONTGOMERY ROAD	08844 MZ / 169	206,000 228,000 434,000		434,000		F01	2	0.00 9,258.17 4,629.09
14	169 6.04 Q0117	26.95 AKA LOT 6.01 & 6 26.9500 AC	3B	THOMPSON,LISE L & BRANDER, ROBERT J 626 MONTGOMERY ROAD HILLSBOROUGH, NJ 626 MONTGOMERY ROAD	08844 MZ / 169	13,100 0 13,100		13,100		F01	1	0.00 300.54 150.27
Page Totals						2,011,600 2,227,500	0	4,239,100				Block: 169 Lot: 6.04

1	2	3	4	5	6	7	8	9	10	11		
Line	Block No Lot No. Qualification Account #	Land Dimensions Building Description Additional Lots Acreage	Prop Class	Owner's Name Address City State Property Location	Billing Code Zip Code Zoning/Tax Map Pg	Value	Exemptions Code Amount	Net Taxable Value	Deductions Code No Owners	Special Tax Codes	Num Units	Deduction Amt 2021 Tax 2022 1st
						Land Improvemnt Total						
1	169 6.05	21.05 2SS 0 2BG,POOL AKA LOT 6 21.0500 AC	2	D'ANIELLO, VINCENT & ROSARIA 668 MONTGOMERY ROAD HILLSBOROUGH, NJ 668 MONTGOMERY ROAD	08844 08844 MZ / 169	400,500 528,300 928,800		928,800		F01	1	0.00 20,599.01 10,299.51
2	169 7	5.8500 2SF O 5.8500 AC	3A	TZOVOLOS, OLYMPIA 628 MONTGOMERY ROAD HILLSBOROUGH, NJ 628 MONTGOMERY ROAD	08844 08844 MZ / 169	248,500 353,400 601,900		601,900		F01	3	0.00 13,202.81 6,601.41
3	169 7 Q0119	13.8810 13.8810 AC	3B	TZOVOLOS, DEMETRIOS & OLYMPIA 628 MONTGOMERY ROAD HILLSBOROUGH, NJ 628 MONTGOMERY ROAD	08844 08844 MZ / 169	4,900 0 4,900		4,900		F01	1	0.00 110.36 55.18
4	169 7.01	2.2900 1SF 2 1BG 2.2900 AC	2	SALGUERO-ANDRADE, MARIBEL D & S., 648 MONTGOMERY ROAD HILLSBOROUGH, NJ 648 MONTGOMERY ROAD	08844 08844 MZ / 169	212,900 125,400 338,300		338,300		F01	1	0.00 7,598.13 3,799.07
5	169 7.02	2.2900 1SF R 1AG 2.2900 AC	2	FEDERAL NATL MTG ASSOCIATION 14221 DALLAS PKWY S1000 DALLAS, TX 644 MONTGOMERY ROAD	75254 75254 MZ / 169	212,900 158,600 371,500		371,500		F01	1	0.00 7,816.50 3,908.25
6	169 7.03	2.2900 1SF S 2AG 2.2900 AC	2	CATALINA, ALBERT A 642 MONTGOMERY ROAD HILLSBOROUGH, NJ 642 MONTGOMERY ROAD	08844 08844 MZ / 169	212,900 195,100 408,000		408,000		F01	1	0.00 8,668.82 4,334.41
7	169 7.04	2.2900 1.5SF F 2AG 2.2900 AC	2	JARDINES, ELIZABETH 640 MONTGOMERY ROAD HILLSBOROUGH, NJ 640 MONTGOMERY ROAD	08844 08844 MZ / 169	212,900 305,100 518,000		518,000		F01	1	0.00 11,270.40 5,635.20
8	169 7.05	2.2900 1SF R 2BG,1UG 2.2900 AC	2	COLEMAN, LORI D & CHRISTIANSEN, D R 646 MONTGOMERY ROAD HILLSBOROUGH, NJ 646 MONTGOMERY ROAD	08844 08844 MZ / 169	212,900 260,800 473,700		473,700		F01	1	0.00 10,230.24 5,115.12
9	169 7.06	5.9430 2SV L 3BIG AKA PART L 7 QFARM 5.9430 AC	2	LANG, J & LANG, M & LANG, M A 140 B AMWELL ROAD HILLSBOROUGH, NJ 624 MONTGOMERY ROAD	08844 08844 MZ / 169	249,400 713,800 963,200		963,200		F01	1	0.00 21,397.33 10,698.67
10	169 8	3.6700 1SF R 1AG 3.6700 AC	2	DUNN, R M IV & GAVIN, DONNA 650 MONTGOMERY ROAD HILLSBOROUGH, NJ 650 MONTGOMERY ROAD	08844 08844 MZ / 169	225,200 116,700 341,900		341,900		F01	1	0.00 7,088.62 3,544.31
11	169 9	1.660 1SF R 2AG 1.6600 AC	2	SILVESTER, DOROTHY T TRUSTEE 652 MONTGOMERY ROAD HILLSBOROUGH, NJ 652 MONTGOMERY ROAD	08844 08844 MZ / 169	208,400 136,100 344,500		344,500	W1 1	F01	1	250.00 6,899.67 3,449.84
12	169 10	4.2500 1SF R 1AG 4.2500 AC	2	KATSMAN, VICTOR M & BEHRE, SANDY 654 MONTGOMERY ROAD HILLSBOROUGH, NJ 654 MONTGOMERY ROAD	08844 08844 MZ / 169	232,500 219,100 451,600		451,600		F01	1	0.00 9,664.37 4,832.19
13	169 11	3.0500 2SF L 2AG 3.0500 AC	2	RYAN, CANDACE 656 MONTGOMERY ROAD HILLSBOROUGH, NJ 656 MONTGOMERY ROAD	08844 08844 MZ / 169	220,500 230,100 450,600		450,600		F01	1	0.00 9,551.66 4,775.83
14	169 11.01	3.0500 2SAL L 1AG 3.0500 AC	2	RABIN, SHAWN P & SHANNON D 658 MONTGOMERY RD HILLSBOROUGH, NJ 658 MONTGOMERY ROAD	08844 08844 MZ / 169	220,100 144,500 364,600		364,600		F01	1	0.00 7,854.07 3,927.04
Page Totals				W1 250		3,074,500 3,487,000	0	6,561,500				Block: 169 Lot: 11.01

1	2	3	4	5	6	7	8	9	10	11		
Line	Block No Lot No. Qualification Account #	Land Dimensions Building Description Additional Lots Acreage	Prop Class	Owner's Name Address City State Property Location	Billing Code Zip Code Zoning/Tax Map Pg	Value	Exemptions Code Amount	Net Taxable Value	Deductions Code No Owners	Special Tax Codes	Num Units	Deduction Amt 2021 Tax 2022 1st
						Land Improvemnt Total						
1	169 12	3.8790 2SF O 2BG,1AG 3.8790 AC	2	HUNT, SHAWN & CHRISTINE 62 MONTGOMERY ROAD HILLSBOROUGH, NJ 662 MONTGOMERY ROAD	1175 08844 MZ / 169	206,300 297,600 503,900		503,900		F01	1	0.00 11,298.58 5,649.29
2	169 13	3.751 3.7510 AC	1	ORRIGO, DEBBIE N 20 CARRIAGE HOUSE LANE LITTLE SILVER, NJ MONTGOMERY ROAD	07739 MZ / 169	227,500 0 227,500		227,500		F01	1	0.00 4,022.13 2,011.07
3	169 13.01	9.0110 OPEN SPACE AKA LOTS 6.02,13.01 9.0110 AC	15C	COUNTY OF SOMERSET PO BOX 3000 SOMERVILLE, NJ MONTGOMERY RD-OPEN SPACE	08876 MZ / 169	90,100 0 90,100		*Exempt*		F01	1	0.00 0.00 0.00
4	169 14	26.0800 OPEN SPACE OPEN SPACE 26.0800 AC	15C	COUNTY OF SOMERSET PO BOX 3000 SOMERVILLE, NJ MONTGOMERY RD-OPEN SPACE	08876 MZ / 169	260,800 0 260,800		*Exempt*		F01	1	0.00 0.00 0.00
5	169 15	9.7600 OPEN SPACE OPEN SPACE 9.7600 AC	15C	COUNTY OF SOMERSET PO BOX 3000 SOMERVILLE, NJ MONTGOMERY RD-OPEN SPACE	08876 MZ / 169	97,600 0 97,600		*Exempt*		F01	1	0.00 0.00 0.00
6	169 16	4.011 4.0110 AC	15C	COUNTY OF SOMERSET P O BOX 3000 SOMERVILLE, NJ MONTGOMERY RD-OPEN SPACE	08876 MZ / 169	40,100 0 40,100		*Exempt*		F01	1	0.00 0.00 0.00
7	169 17	10.421 10.4210 AC	15C	COUNTY OF SOMERSET PO BOX 3000 SOMERVILLE, NJ MONTGOMERY RD-OPEN SPACE	08876 MZ / 169	104,200 0 104,200		*Exempt*		F01	1	0.00 0.00 0.00
8	169 18	4.3680 OPEN SPACE WOOD 2005-2015 4.3680 AC	15C	COUNTY OF SOMERSET P O BOX 3000 SOMERVILLE, NJ MONTGOMERY RD-OPEN SPACE	08876 MZ / 169	43,700 0 43,700		*Exempt*		F01	1	0.00 0.00 0.00
9	169 19	2.5490 OPEN SPACE WOOD 2005-2015 2.5490 AC	15C	COUNTY OF SOMERSET P O BOX 3000 SOMERVILLE, NJ MONTGOMERY RD-OPEN SPACE	08876 MZ / 169	25,500 0 25,500		*Exempt*		F01	1	0.00 0.00 0.00
10	169 20	21.0030 1S LOG 1UG 21.0030 AC	2	GRIFFITH, ROSALIND & LANGBEIN HEIDI 696 MONTGOMERY ROAD HILLSBOROUGH, NJ 696 MONTGOMERY ROAD	08844 MZ / 169	380,000 59,400 439,400		439,400	S1 2	F01	1	250.00 9,174.87 4,587.44
11	169 21	10.4450 OPEN SPACE WOOD 2005-2015 10.4450 AC	15C	COUNTY OF SOMERSET P O BOX 3000 SOMERVILLE, NJ MONTGOMERY RD-OPEN SPACE	08876 MZ / 169	104,500 0 104,500		*Exempt*		F01	1	0.00 0.00 0.00
12	169 22	41.4300 41.4300 AC	15C	COUNTY OF SOMERSET P O BOX 3000 SOMERVILLE, NJ MONTGOMERY RD-OPEN SPACE	08876 MZ / 169	411,300 0 411,300		*Exempt*		F01	1	0.00 0.00 0.00
13	169 23	7.0410 OPEN SPACE WOOD 2005-2015 7.0410 AC	15C	COUNTY OF SOMERSET P O BOX 3000 SOMERVILLE, NJ MONTGOMERY RD-OPEN SPACE	08876 MZ / 169	70,400 0 70,400		*Exempt*		F01	1	0.00 0.00 0.00
14	169 24.01	28.0000 OPEN SPACE WOOD 2003-2013 28.0000 AC	15C	COUNTY OF SOMERSET P O BOX 3000 SOMERVILLE, NJ WERTSVILLE RD-OPEN SPACE	08876 MZ / 169	280,000 0 280,000		*Exempt*		F01	1	0.00 0.00 0.00
Page Totals				S1 250		813,800 357,000	0	1,170,800				Block: 169 Lot: 24.01

1	2	3	4	5	6	7	8	9	10	11		
Line	Block No Lot No. Qualification Account #	Land Dimensions Building Description Additional Lots Acreage	Prop Class	Owner's Name Address City State Property Location	Billing Code Zip Code Zoning/Tax Map Pg	Value	Exemptions Code Amount	Net Taxable Value	Deductions Code No Owners	Special Tax Codes	Num Units	Deduction Amt 2021 Tax 2022 1st
						Land Improvemnt Total						
1	169 25	160.00 OPEN SPACE 160.0000 AC	15C	COUNTY OF SOMERSET PO BOX 3000 SOMERVILLE, NJ E AMWELL LINE-OPEN SPACE	08876 MZ / 169	1,600,000 0 1,600,000		*Exempt*		F01	1	0.00 0.00 0.00
2	169 26.01	3.0180 1SAL R 2AG 3.0180 AC	2	VAN AUKEN, KIMBERLY MARIE 20 PSCHORN LANE HILLSBOROUGH, NJ 20 PSCHORN LANE	08844 MZ / 169	155,200 261,500 416,700		416,700		F01	1	0.00 9,204.16 4,602.08
3	169 26.02	1.00 2SF O 1.0000 AC	3A	MANGEE, FRANK M & SARAH R 12 PSCHORN LANE HILLSBOROUGH, NJ 12 PSCHORN LANE	08844 MZ / 169	135,000 250,500 385,500		385,500	V1 2	F01	1	250.00 8,486.91 4,243.46
4	169 26.02 Q0527	11.0000 WOOD 2022-2031 11.0000 AC	3B	MANGEE, FRANK M & SARAH R 12 PSCHORN LANE HILLSBOROUGH, NJ 12 PSCHORN LANE	08844 MZ / 169	1,500 0 1,500		1,500		F01	1	0.00 35.23 17.62
5	169 26.03	8.9814 2SF O 2AG, POOL 8.9814 AC	2	PARISI, ANTHONY & SUSAN 8 PSCHORN LANE HILLSBOROUGH, NJ 8 PSCHORN LANE	08844 MZ / 169	214,800 264,200 479,000		479,000	V1 2	F01	1	250.00 10,679.95 5,339.98
6	169 26.04	29.655 29.6550 AC	15C	COUNTY OF SOMERSET PO BOX 3000 SOMERVILLE, NJ PSCHORN LANE-OPEN SPACE	1605 08876 MZ / 169	421,600 0 421,600		*Exempt*		F01	1	0.00 0.00 0.00
7	169 26.05	8.000 AKA LOT 26.02 8.0000 AC	15C	COUNTY OF SOMERSET PO BOX 3000 SOMERVILLE, NJ PSCHORN LANE-OPEN SPACE	1605 08876 MZ / 169	80,000 0 80,000		*Exempt*		F01	1	0.00 0.00 0.00
8	169 27	59.8900 OPEN SPACE PRESERVED 59.8900 AC	15C	TOWNSHIP OF HILLSBOROUGH 379 SOUTH BRANCH ROAD HILLSBOROUGH, NJ MONTGOMERY RD-OPEN SPACE	08844 MZ / 169	598,900 0 598,900		*Exempt*		F01	1	0.00 0.00 0.00
9	169 28	3.4200 1SF R 2AG 3.4200 AC	2	HATKE, OSMOND S & BENJAMIN 19 PSCHORN LANE HILLSBOROUGH, NJ 19 PSCHORN LANE	08844 MZ / 170	159,200 151,800 311,000		311,000		F01	1	0.00 6,971.22 3,485.61
10	169 29	2.5300 2SF O 2BG 2.5300 AC	2	KEMBLE, DAVID A 15 PSCHORN LANE HILLSBOROUGH, NJ 15 PSCHORN LANE	08844 MZ / 170	150,300 183,900 334,200		334,200	V1 2	F01	1	250.00 7,268.30 3,634.15
11	169 30	4.2200 4.2200 AC	15C	TOWNSHIP OF HILLSBOROUGH 379 SOUTH BRANCH ROAD HILLSBOROUGH, NJ MONTGOMERY RD-FORESCLOSED	08844 MZ / 169	278,500 0 278,500		*Exempt*		F01	1	0.00 0.00 0.00
12	169 31	2.5400 2SF L 2AG 2.5400 AC	2	AMBROSE, ALFRED JR & BARBARA 702 MONTGOMERY ROAD HILLSBOROUGH, NJ 702 MONTGOMERY ROAD	08844 MZ / 169	215,400 231,600 447,000		447,000		F01	1	0.00 8,969.36 4,484.68
13	169 32	3.413 HOUSE DEMO 3.4130 AC	15C	COUNTY OF SOMERSET P O BOX 3000 SOMERVILLE, NJ 776 MONTGOMERY RD-EXEMPT	08876 MZ / 169	224,100 0 224,100		*Exempt*		F01	1	0.00 0.00 0.00
14	169 33	1.1700 1.1700 AC	15C	TOWNSHIP OF HILLSBOROUGH 379 SOUTH BRANCH ROAD HILLSBOROUGH, NJ MONTGOMERY RD-FORECLOSURE	08844 MZ / 169	208,500 0 208,500		*Exempt*		F01	1	0.00 0.00 0.00
Page Totals			V3 750			1,031,400 1,343,500	0	2,374,900				Block: 169 Lot: 33

1	2	3	4	5	6	7	8	9	10	11		
Line	Block No Lot No. Qualification Account #	Land Dimensions Building Description Additional Lots Acreage	Prop Class	Owner's Name Address City State Property Location	Billing Code Zip Code Zoning/Tax Map Pg	Value	Exemptions Code Amount	Net Taxable Value	Deductions Code No Owners	Special Tax Codes	Num Units	Deduction Amt 2021 Tax 2022 1st
						Land Improvemnt Total						
1	169 34	2.9700 2SF O 1UG 2.9700 AC	2	SIEGLEN, ROSEMARY 714 MONTGOMERY ROAD HILLSBOROUGH, NJ 714 MONTGOMERY ROAD	08844 MZ / 170	197,200 173,400 370,600		370,600		F01	1	0.00 7,990.25 3,995.13
2	169 35	4.4500 1SF O 2UG,1SF R 4.4500 AC	2	CHAFATELLI, WILLIAM & LYNMARIE 720 MONTGOMERY ROAD HILLSBOROUGH, NJ 720 MONTGOMERY ROAD	660 08844 MZ / 170	219,500 133,100 352,600		352,600		F01	2	0.00 7,433.77 3,716.89
3	169 36.02	16.7500 LOG HOME AKA 36.B QFARM 16.7500 AC	2	PRINCIPE, JOSEPH & DALE A 15 SAND SPRING ROAD NEW VERNON, NJ 11 PSCHORN LANE	07976 MZ / 169	292,500 507,600 800,100		800,100		F01	1	0.00 18,434.15 9,217.08
4	169 36.03	18.9395 AKA 169/36.A WOOD 2010-2020 18.9395 AC	15C	COUNTY OF SOMERSET P O BOX 3000 SOMERVILLE, NJ PSCHORN LANE-OPEN SPACE	08876 MZ / 170	314,400 0 314,400		*Exempt*		F01	1	0.00 0.00 0.00
5	169 36.04	20.0000 OPEN SPACE WOOD 2010-2020 20.0000 AC	15C	COUNTY OF SOMERSET P O BOX 3000 SOMERVILLE, NJ 5 PSCHORN LANE-OPEN SPACE	08876 MZ / 170	200,000 0 200,000		*Exempt*		F01	1	0.00 0.00 0.00
6	169 36.05	17.0489 WOOD 2010-2020 17.0489 AC	15C	COUNTY OF SOMERSET P O BOX 3000 SOMERVILLE, NJ CAT TAIL BROOK-EXEMPT	08876 MZ / 170	360,500 0 360,500		*Exempt*		F01	1	0.00 0.00 0.00
7	169 36.07	3.5530 WOOD 2010-2020 3.5530 AC	15C	COUNTY OF SOMERSET P O BOX 3000 SOMERVILLE, NJ MONTGOMERY RD-EXEMPT	08876 MZ / 170	225,500 0 225,500		*Exempt*		F01	1	0.00 0.00 0.00
8	169 36.08	3.3080 WOOD 2010-2020 3.3080 AC	15C	COUNTY OF SOMERSET P O BOX 3000 SOMERVILLE, NJ MONTGOMERY RD-EXEMPT	08876 MZ / 170	223,100 0 223,100		*Exempt*		F01	1	0.00 0.00 0.00
9	169 37	5.6800 5.6800 AC	15C	COUNTY OF SOMERSET P.O. BOX 3000 SOMERVILLE, NJ MONTGOMERY RD-OPEN SPACE	08876 MZ / 170	56,800 0 56,800		*Exempt*		F01	1	0.00 0.00 0.00
10	169 38	36.2660 DEMO 8/20 36.2660 AC	15C	COUNTY OF SOMERSET P.O. BOX 3000 SOMERVILLE, NJ 490 LONG HILL RD-EXEMPT	08876 MZ / 170	362,700 0 362,700		*Exempt*		F01	1	0.00 0.00 0.00
11	169 39	6.0000 2SV L 2AG 6.0000 AC	2	DOLCI, LORI HEATH & STEVE J 728 MONTGOMERY ROAD HILLSBOROUGH, NJ 728 MONTGOMERY ROAD	08844 MZ / 170	256,100 345,200 601,300		601,300		F01	1	0.00 12,465.54 6,232.77
12	169 40	1.1200 2SF O 1.1200 AC	2	ARNDT, JAMES W & DENISE L H 726 MONTGOMERY ROAD HILLSBOROUGH, NJ 726 MONTGOMERY ROAD	08844 MZ / 170	201,200 254,300 455,500		455,500		F01	1	0.00 9,523.49 4,761.75
13	169 41	5.3600 PRESERVED 5.3600 AC	15C	COUNTY OF SOMERSET P O BOX 3000 SOMERVILLE, NJ MONTGOMERY RD-EXEMPT	08876 MZ / 170	53,600 0 53,600		*Exempt*		F01	1	0.00 0.00 0.00
14	169 42.01	3.1070 2SF L 3.1070 AC	2	SEIDMAN, ROBERT & DEVON 730 MONTGOMERY ROAD HILLSBOROUGH, NJ 730 MONTGOMERY ROAD	08844 MZ / 170	261,100 240,400 501,500		501,500		F01	1	0.00 10,629.40 5,314.70
Page Totals						1,427,600 1,654,000	0	3,081,600				Block: 169 Lot: 42.01

1	2	3	4	5	6	7	8	9	10	11		
Line	Block No Lot No. Qualification Account #	Land Dimensions Building Description Additional Lots Acreage	Prop Class	Owner's Name Address City State Property Location	Billing Code Zip Code Zoning/Tax Map Pg	Value	Exemptions Code Amount	Net Taxable Value	Deductions Code No Owners	Special Tax Codes	Num Units	Deduction Amt 2021 Tax 2022 1st
						Land Improvemnt Total						
1	169 44	2.3000 1.5SW F 2.3000 AC	2	TOMENCHOK, MATTHEW & MICHELLE 738 MONTGOMERY ROAD HILLSBOROUGH, NJ 738 MONTGOMERY ROAD	08844 MZ / 170	203,000 173,600 376,600		376,600		F01	1	0.00 7,903.37 3,951.69
2	169 45	2.3900 2SF O 2UG 2.3900 AC	2	BARGLOWSKI, BRUCE P 742 MONTGOMERY ROAD HILLSBOROUGH, NJ 742 MONTGOMERY ROAD	08844 MZ / 170	212,600 105,100 317,700		317,700		F01	1	0.00 6,520.40 3,260.20
3	169 46	6.2100 2SF O 1UG 6.2100 AC	2	MITTERKO, STEPHANIE M. 474 LONG HILL ROAD HILLSBOROUGH, NJ 474 LONG HILL ROAD	08844 MZ / 170	252,100 216,200 468,300		468,300		F01	1	0.00 9,476.53 4,738.27
4	169 47	7.8900 1SF O 2UG 7.8900 AC	2	NIPER, ROBERT L & S A 476 LONG HILL ROAD HILLSBOROUGH, NJ 476 LONG HILL ROAD	08844 MZ / 170	268,900 92,200 361,100		361,100		F01	2	0.00 7,539.43 3,769.72
5	169 48	0.3080 1SST .3080 AC	15D	FIRST MT ZION METHODIST CHURCH 495 LONG HILL ROAD HILLSBOROUGH, NJ 478 LONG HILL ROAD	08844 MZ / 170	96,000 142,600 238,600		*Exempt*		F01	1	0.00 0.00 0.00
6	169 49	2.9710 1SF O 2.9710 AC	2	ALTON, B C & CASE, J J III 480 LONG HILL ROAD HILLSBOROUGH, NJ 480 LONG HILL ROAD	222 08844 MZ / 170	219,700 184,200 403,900		403,900		F01	1	0.00 8,349.49 4,174.75
7	169 50	1.0300 1.0300 AC	1	GREENLITE HOMES, LLC 9 TARA WAY PENNINGTON, NJ LONG HILL ROAD	08534 MZ / 170	10,300 0 10,300		10,300		F01	1	0.00 241.85 120.93
8	169 51	0.591 1SF S 1BG .5910 AC	2	GREENLITE HOMES, LLC 9 TARA WAY PENNINGTON, NJ 482 LONG HILL ROAD	08534 MZ / 170	179,600 190,900 370,500		370,500		F01	4	0.00 7,238.89 3,619.45
9	169 52	1.3600 1.5SAL F 2UG 1.3600 AC	2	WEINGART, JOSEPH C JR & CHRISTINE M 484 LONG HILL ROAD HILLSBOROUGH, NJ 484 LONG HILL ROAD	08844 MZ / 170	203,600 194,200 397,800		397,800		F01	1	0.00 8,485.67 4,242.84
10	169 53	1.9444 1.5SAL F 2UG 1.9444 AC	2	PERKINS, TERRY C 486 LONG HILL ROAD HILLSBOROUGH, NJ 486 LONG HILL ROAD	08844 MZ / 170	209,500 115,900 325,400		325,400		F01	1	0.00 6,701.19 3,350.60
11	169 54	1.0100 1SB O 1AG 1.0100 AC	2	LIEDL, ROBERT 488 LONG HILL ROAD HILLSBOROUGH, NJ 488 LONG HILL ROAD	08844 MZ / 170	200,100 190,700 390,800		390,800		F01	1	0.00 8,063.03 4,031.52
12	169 55.01	1.0000 1SB R 2BG, 2UG 1.0000 AC	3A	BALOGH, ZOLTAN & BALOGH, M TRUSTEES 506 LONG HILL ROAD HILLSBOROUGH, NJ 508 LONG HILL ROAD	08844 MZ / 170	200,000 262,700 462,700		462,700		F01	1	0.00 10,035.35 5,017.68
13	169 55.01 Q0504	7.0000 WOOD 2015-2024 7.0000 AC	3B	BALOGH, ZOLTAN & BALOGH, M TRUSTEES 506 LONG HILL ROAD HILLSBOROUGH, NJ 508 LONG HILL ROAD	08844 MZ / 170	1,500 0 1,500		1,500		F01	1	0.00 32.87 16.44
14	169 55.02	1.000 1SB R 2BG 1.0000 AC	3A	BALOGH, ZOLTAN A & MARGARET, TRUSTE 506 LONG HILL RD HILLSBOROUGH, NJ 506 LONG HILL ROAD	08844 MZ / 170	200,000 236,600 436,600		436,600		F01	1	0.00 9,427.23 4,713.62
Page Totals						2,360,900 1,962,300	0	4,323,200				Block: 169 Lot: 55.02

1	2	3	4	5	6	7	8	9	10	11		
Line	Block No Lot No. Qualification Account #	Land Dimensions Building Description Additional Lots Acreage	Prop Class	Owner's Name Address City State Property Location	Billing Code Zip Code Zoning/Tax Map Pg	Value	Exemptions Code Amount	Net Taxable Value	Deductions Code No Owners	Special Tax Codes	Num Units	Deduction Amt 2021 Tax 2022 1st
						Land Improvemnt Total						
1	169 55.02 Q0504	33.583 WOOD 2015-2024 33.5830 AC	3B	BALOGH, ZOLTAN A & MARGARET 506 LONG HILL ROAD HILLSBOROUGH, NJ 506 LONG HILL ROAD	 08844 MZ / 170	3,700 0 3,700		3,700		F01	1	0.00 84.53 42.27
2	169 55.03	26.071 AKA B 169 L 55 26.0710 AC	15C	COUNTY OF SOMERSET P O BOX 3000 SOMERVILLE, NJ LONG HILL RD-OPEN SPACE	 08876 MZ / 170	450,700 0 450,700		*Exempt*		F01		0.00 0.00 0.00
3	169 56	1.0000 2SV L 2AG 1.0000 AC	3A	CAROLINA CAPITAL FUNDING INC 510 LONG HILL ROAD HILLSBOROUGH, NJ 510 LONG HILL ROAD	 08844 MZ / 170	200,000 256,500 456,500		456,500		F01	1	0.00 9,549.32 4,774.66
4	169 56 Q0508	12.9100 WOOD 2016-2025 12.9100 AC	3B	CAROLINA CAPITAL FUNDING INC 510 LONG HILL ROAD HILLSBOROUGH, NJ 510 LONG HILL ROAD	 08844 MZ / 170	1,500 0 1,500		1,500		F01	1	0.00 35.23 17.62
5	169 57	6.6160 1SF O 2AG 6.6160 AC	2	MAMONE, JOSEPH & REBECCA 516 LONG HILL ROAD HILLSBOROUGH, NJ 516 LONG HILL ROAD	 08844 MZ / 170	256,200 266,400 522,600		522,600		F01	1	0.00 11,533.38 5,766.69
6	169 57.01	0.5800 .5800 AC	1	RAYNER, PHILIP & ZSUZSANNA 33 ZION-WERTSVILLE RD SKILLMAN, NJ LONG HILL ROAD	 08558 MZ / 170	5,800 0 5,800		5,800		F01	1	0.00 136.18 68.09
7	169 57.02	3.3340 1.5SV R 2BIG 3.3340 AC	2	BETZ, PETER F & CYNTHIA S 512 LONG HILL ROAD HILLSBOROUGH, NJ 512 LONG HILL ROAD	 08844 MZ / 170	223,300 407,900 631,200		631,200		F01	1	0.00 13,881.38 6,940.69
8	169 58	10.1319 10.1319 AC	15C	COUNTY OF SOMERSET P O BOX 3000 SOMERVILLE, NJ E AMWELL TWP LINE-EXEMPT	 08876 MZ / 170	101,300 0 101,300		*Exempt*		F01	1	0.00 0.00 0.00
9	169 59	15.3400 PRESERVED 15.3400 AC	15C	COUNTY OF SOMERSET P O BOX 3000 SOMERVILLE, NJ 33 PSCHORN LANE-EXEMPT	 08876 MZ / 170	278,400 0 278,400		*Exempt*		F01	1	0.00 0.00 0.00
10	169 60	1.0000 2SV L, 1S R 1.0000 AC	3A	NELSON, NORMAN F JR & FRIEDA L 30 PSCHORN LANE HILLSBOROUGH, NJ 30 PSCHORN LANE	 08844 MZ / 169	135,000 430,000 565,000		565,000		F01	2	0.00 12,345.81 6,172.91
11	169 60 Q0529	11.3860 WOOD 2021-2031 11.3860 AC	3B	NELSON, NORMAN F JR & FRIEDA L 30 PSCHORN LANE HILLSBOROUGH, NJ 30 PSCHORN LANE	 08844 MZ / 169	1,300 0 1,300		1,300		F01	1	0.00 30.53 15.27
12	169 60.01	1.000 1S R 2BG 1.0000 AC	3A	GASPAR,G&M GASPAR,S&S LIVING TRUST 1000 HILLCREST DR NESHANIC STATION, NJ 29 PSCHORN LANE	 08853 MZ / 170	135,000 105,600 240,600		240,600		F01	1	0.00 5,322.92 2,661.46
13	169 60.01 Q0518	10.420 WOOD 2018-2028 WOOD 2018-2028 10.4200 AC	3B	GASPAR,G&M GASPAR,S&S LIVING TRUST 1000 HILLCREST DR BRANCHBURG, NJ 29 PSCHORN LANE	 08853 MZ / 170	1,100 0 1,100		1,100		F01	1	0.00 25.83 12.92
14	169 60.02	3.5030 3.5030 AC	15C	COUNTY OF SOMERSET PO BOX 3000 SOMERVILLE, NJ PSCHORN LANE-OPEN SPACE	 08876 MZ / 169	35,000 0 35,000		*Exempt*		F01	1	0.00 0.00 0.00
Page Totals						962,900 1,466,400	0	2,429,300				Block: 169 Lot: 60.02

1	2	3	4	5	6	7	8	9	10	11		
Line	Block No Lot No. Qualification Account #	Land Dimensions Building Description Additional Lots Acreage	Prop Class	Owner's Name Address City State Property Location	Billing Code Zip Code Zoning/Tax Map Pg	Value	Exemptions Code Amount	Net Taxable Value	Deductions Code No Owners	Special Tax Codes	Num Units	Deduction Amt 2021 Tax 2022 1st
						Land Improvemnt Total						
1	169 60.03	24.218 24.2180 AC	15C	COUNTY OF SOMERSET PO BOX 3000 SOMERVILLE, NJ PSCHORN LANE-OPEN SPACE	08876 08876 MZ / 169	242,100 0 242,100		*Exempt*		F01	1	0.00 0.00 0.00
2	169 61	13.9500 PRESERVED 13.9500 AC	15C	COUNTY OF SOMERSET P O BOX 3000 SOMERVILLE, NJ E AMWELL TWP LINE-EXEMPT	08876 08876 MZ / 170	139,500 0 139,500		*Exempt*		F01	1	0.00 0.00 0.00
3	170 1	5.2900 2SV L 2AG 5.2900 AC	2	DAVIS, SETH ARON & MAKIKO YANO 503 SPRING HILL RD HILLSBOROUGH, NJ 503 SPRING HILL ROAD	08844 08844 MZ / 170	242,900 293,800 536,700		536,700		F01	1	0.00 11,399.55 5,699.78
4	170 2.01	2.5500 2SF 0 2.5500 AC	2	NOWAK, MIMI V 495 LONG HILL ROAD HILLSBOROUGH, NJ 495 LONG HILL ROAD	08844 08844 MZ / 170	215,500 93,900 309,400		309,400		F01	1	0.00 6,325.51 3,162.76
5	170 2.02	2.5500 2SF O 1AG 2.5500 AC	2	BIDDULPH, DONNA M & MUCK, PHILLIP 497 LONG HILL ROAD HILLSBOROUGH, NJ 497 LONG HILL ROAD	08844 08844 MZ / 170	215,500 188,000 403,500		403,500		F01	1	0.00 8,534.99 4,267.50
6	171 1	36.0100 OPEN SPACE PRESERVED 36.0100 AC	15C	TOWNSHIP OF HILLSBOROUGH 379 SOUTH BRANCH ROAD HILLSBOROUGH, NJ 587 MONTGOMERY RD-EXEMPT	08844 08844 MZ / 172	360,100 0 360,100		*Exempt*		F01	1	0.00 0.00 0.00
7	171 2	49.3500 OPEN SPACE PRESERVED 49.3500 AC	15C	TOWNSHIP OF HILLSBOROUGH 379 SOUTH BRANCH ROAD HILLSBOROUGH, NJ WERTSVILLE RD-OPEN SPACE	08844 08844 MZ / 172	493,500 0 493,500		*Exempt*		F01	1	0.00 0.00 0.00
8	171 2.01	0.9600 1SF R 2UG .9600 AC	2	FENWICK, PAUL R & CONSTANCE M P O BOX 664 NESHANIC STA., NJ 89 WERTSVILLE ROAD	08853 08853 MZ / 172	200,100 175,400 375,500		375,500		F01	1	0.00 7,903.37 3,951.69
9	171 3	4.670 SSF L 4.6700 AC	2	GILROY, K E & LA MOND, D E 71 WERTSVILLE ROAD HILLSBOROUGH, NJ 71 WERTSVILLE ROAD	08844 08844 MZ / 172	240,800 261,900 502,700		502,700		F01	1	0.00 10,589.48 5,294.74
10	171 3.01	5.0000 2SF L 2AG 5.0000 AC	2	NIKITCZUK, JASON J & JENNIFER J 67 WERTSVILLE ROAD HILLSBOROUGH, NJ 67 WERTSVILLE ROAD	08844 08844 MZ / 172	240,800 213,300 454,100		454,100		F01	1	0.00 9,753.59 4,876.80
11	171 4	4.7000 2SV L 2UG 4.7000 AC	2	GODWIN, SIAN C & RICHARD 57 WERTSVILLE RD HILLSBOROUGH, NJ 57 WERTSVILLE ROAD	08844 08844 MZ / 172	237,000 346,900 583,900		583,900		F01	1	0.00 10,939.34 5,469.67
12	171 4.01	0.9900 1SF R 1AG .9900 AC	2	HEERY, JAMES & KELLY 246 LONG HILL ROAD HILLSBOROUGH, NJ 246 LONG HILL ROAD	08844 08844 MZ / 172	198,800 185,900 384,700		384,700		F01	1	0.00 8,128.78 4,064.39
13	171 4.02	0.9200 1SF R 2AG .9200 AC	2	PURDY, JOAN M TRUSTEE 53 WERTSVILLE ROAD HILLSBOROUGH, NJ 53 WERTSVILLE ROAD	6285 08844 MZ / 172	197,500 169,800 367,300		367,300		F01	1	0.00 7,720.22 3,860.11
14	171 4.03	1.7800 1.5SF F 2AG 1.7800 AC	2	CHLUDZINSKI, DOUGLAS J & LEONA 63 WERTSVILLE ROAD HILLSBOROUGH, NJ 63 WERTSVILLE ROAD	08844 08844 MZ / 172	207,700 232,400 440,100		440,100		F01	1	0.00 9,307.47 4,653.74
Page Totals						2,196,600 2,161,300	0	4,357,900				Block: 171 Lot: 4.03

1	2	3	4	5	6	7	8	9	10	11		
Line	Block No Lot No. Qualification Account #	Land Dimensions Building Description Additional Lots Acreage	Prop Class	Owner's Name Address City State Property Location	Billing Code Zip Code Zoning/Tax Map Pg	Value	Exemptions Code Amount	Net Taxable Value	Deductions Code No Owners	Special Tax Codes	Num Units	Deduction Amt 2021 Tax 2022 1st
						Land Improvemnt Total						
1	171 4.04	3.1000 15AL R 2AG,1UG 3.1000 AC	2	MOONEY, NATHANIEL J.IV & SAMANTHA 61 WERTSVILLE ROAD HILLSBOROUGH, NJ 61 WERTSVILLE ROAD	08844 MZ / 172	221,000 294,600 515,600		515,600		F01	1	0.00 11,204.66 5,602.33
2	171 5	3.0800 1SF R 3.0800 AC	2	BRUNO, MARIA M 1086 LIVINGSTON AVENUE NEW BRUNSWICK, NJ 248 LONG HILL ROAD	08902 MZ / 172	220,800 24,100 244,900		244,900		F01	1	0.00 4,811.06 2,405.53
3	171 5.01	4.0000 1SF R,1SF R, POOL 4.0000 AC	2	VILLANO, CAREN M 260 LONG HILL ROAD HILLSBOROUGH, NJ 260 LONG HILL ROAD	08844 MZ / 172	229,300 264,700 494,000		494,000		F01	2	0.00 10,730.36 5,365.18
4	171 5.02	8.2400 8.2400 AC	1	DI PAOLO, RALPH & ALBA 202 JEFFERSON STREET GREEN BROOK, NJ LONG HILL ROAD	08812 MZ / 172	122,400 0 122,400		122,400		F01	1	0.00 2,873.95 1,436.98
5	171 5.03	0.960 1SF 2 1BG .9600 AC	2	FARAH, ALEXANDER & CHAPKOWSKI, J 256 LONG HILL RD HILLSBOROUGH, NJ 256 LONG HILL ROAD	08844 MZ / 172	198,000 230,300 428,300		428,300		F01	1	0.00 8,074.78 4,037.39
6	171 5.04	0.9800 1SF R 1AG .9800 AC	2	TAGLIARENI, ANTHONY & M 254 LONG HILL ROAD HILLSBOROUGH, NJ 254 LONG HILL ROAD	08844 MZ / 172	215,500 146,700 362,200		362,200	V1 2	F01	1	250.00 7,338.74 3,669.37
7	171 5.05	1.0000 15B R 2BG 1.0000 AC	2	MALEY, RENATE 272 LONG HILL ROAD HILLSBOROUGH, NJ 272 LONG HILL ROAD	08844 MZ / 172	200,000 173,200 373,200		373,200		F01	1	0.00 7,917.46 3,958.73
8	171 5.06	4.2700 1SF R 2UG 4.2700 AC	2	KATMANN, CAROLINE 258 LONG HILL ROAD HILLSBOROUGH, NJ 258 LONG HILL ROAD	08844 MZ / 172	232,700 232,400 465,100		465,100		F01	1	0.00 10,021.26 5,010.63
9	171 5.07	2.9600 2SV L 2AG, POOL 2.9600 AC	2	GRAF, RICHARD J & NICHOLETTA M 252 LONG HILL ROAD HILLSBOROUGH, NJ 252 LONG HILL ROAD	08844 MZ / 172	219,600 364,700 584,300		584,300		F01	1	0.00 12,451.45 6,225.73
10	171 5.08	4.1700 15AL R 2AG 4.1700 AC	2	HELFIN, JOSEPH & ANN L 250 LONG HILL ROAD HILLSBOROUGH, NJ 250 LONG HILL ROAD	6225 08844 MZ / 172	231,700 198,100 429,800		429,800		F01	1	0.00 9,178.34 4,589.17
11	171 5.09	7.0500 1SF 2 2AG 7.0500 AC	2	STAFFORD, D E & A TRUSTEES 268 LONG HILL ROAD HILLSBOROUGH, NJ 268 LONG HILL ROAD	08844 MZ / 172	260,500 323,900 584,400		584,400		F01	1	0.00 12,484.32 6,242.16
12	171 6	55.8520 PRESERVED 55.8520 AC	15C	TOWNSHIP OF HILLSBOROUGH 379 SOUTH BRANCH ROAD HILLSBOROUGH, NJ WERTSVILLE ROAD-EXEMPT	08844 MZ / 172	558,500 0 558,500		*Exempt*		F01	1	0.00 0.00 0.00
13	171 6.01	78.2000 78.2000 AC	15D	GIRL SCOUTS HEART OF NEW JERSEY,INC 1171 ROUTE 28 NORTH BRANCH, NJ WERTSVILLE RD-EXEMPT	08876 MZ / 172	782,000 0 782,000		*Exempt*		F01	1	0.00 0.00 0.00
14	171 6.02	1.3300 2SV O 2UG 1.3300 AC	3A	EILBACHER, DAVID J & JANE MARIE 79 WERTSVILLE ROAD HILLSBOROUGH, NJ 79 WERTSVILLE ROAD	08844 MZ / 172	207,500 530,300 737,800		737,800		F01	1	0.00 15,856.05 7,928.03
Page Totals				V1 250		2,559,000 2,783,000	0	5,342,000				Block: 171 Lot: 6.02

1	2	3	4	5	6	7	8	9	10	11		
Line	Block No Lot No. Qualification Account #	Land Dimensions Building Description Additional Lots Acreage	Prop Class	Owner's Name Address City State Property Location	Billing Code Zip Code Zoning/Tax Map Pg	Value	Exemptions Code Amount	Net Taxable Value	Deductions Code No Owners	Special Tax Codes	Num Units	Deduction Amt 2021 Tax 2022 1st
						Land Improvemnt Total						
1	171 6.02 Q0515	22.230 WOOD 2016-2025 22.2300 AC	3B	EILBACHER, DAVID J & JANE MARIE 79 WERTSVILLE ROAD HILLSBOROUGH, NJ 79 WERTSVILLE ROAD	08844 MZ / 172	2,600 0 2,600		2,600		F01	1	0.00 58.71 29.36
2	171 6.03	18.3720 PRESERVED 18.3720 AC	15C	TOWNSHIP OF HILLSBOROUGH 379 SOUTH BRANCH ROAD HILLSBOROUGH, NJ WERTSVILLE RD-EXEMPT	08844 MZ / 172	183,700 0 183,700		*Exempt*		F01	1	0.00 0.00 0.00
3	171 7	8.6300 1SF R 2AG 8.6300 AC	2	SMITH, JASON 276 LONG HILL ROAD HILLSBOROUGH, NJ 276 LONG HILL ROAD	08844 MZ / 172	276,300 230,400 506,700		506,700		F01	1	0.00 10,986.30 5,493.15
4	171 7.01	6.3360 1SF R 6.3360 AC	2	FOXX CREEK ANNEX, LLC 280 LONG HILL ROAD HILLSBOROUGH, NJ 282 LONG HILL ROAD	08844 MZ / 172	253,300 218,300 471,600		471,600		F01	1	0.00 10,133.97 5,066.99
5	171 7.02	6.0200 2SV L 2AG 6.0200 AC	2	URM, MATTHEW & ROBBI RUGEN- 286 LONG HILL ROAD HILLSBOROUGH, NJ 286 LONG HILL ROAD	08844 MZ / 172	230,000 347,400 577,400		577,400		F01	1	0.00 12,310.57 6,155.29
6	171 8	5.8300 2SLOG 5.8300 AC	2	FLAMM, J & ASLETT, M E 298 LONG HILL ROAD HILLSBOROUGH, NJ 298 LONG HILL ROAD	2640 08844 MZ / 172	248,300 189,500 437,800		437,800		F01	1	0.00 9,368.52 4,684.26
7	171 8.01	10.86 1.5SF F 2BG AKA 8.B 10.8600 AC	2	NEWTON, BERNARD E & MARION S PO BOX 478 NESHANIC STATION, NJ 290 LONG HILL ROAD	1175 08853-0478 MZ / 172	298,600 162,900 461,500		461,500		F01	1	0.00 10,058.83 5,029.42
8	171 8.03	3.0000 1SF R 2AG 3.0000 AC	2	DEANDREA, DOUGLAS M 294 LONG HILL RD HILLSBOROUGH, NJ 294 LONG HILL ROAD	08844 MZ / 172	219,800 172,900 392,700		392,700		F01	1	0.00 8,309.58 4,154.79
9	171 8.04	2.9600 2SF L 3UG, POOL 2.9600 AC	2	MATHEWSON, WALTER JR & NANCY 296 LONG HILL ROAD HILLSBOROUGH, NJ 296 LONG HILL ROAD	08844 MZ / 172	219,600 294,800 514,400		514,400		F01	1	0.00 10,904.11 5,452.06
10	171 9	4.9000 1.5SST F 1UG 4.9000 AC	2	KAZIMIERCZYK, JOSEPH 300 LONG HILL ROAD HILLSBOROUGH, NJ 300 LONG HILL ROAD	08844 MZ / 172	239,000 121,200 360,200		360,200		F01	1	0.00 7,069.83 3,534.92
11	171 10	4.8600 1SF R 2UG,1UG 4.8600 AC	2	YASHINSKI, PETER & CAROLINE 302 LONG HILL ROAD HILLSBOROUGH, NJ 302 LONG HILL ROAD	08844 MZ / 172	238,600 152,200 390,800		390,800		F01	1	0.00 8,260.26 4,130.13
12	171 11	10.520 1.5SV R 2AG 10.5200 AC	2	JANISCH, GLEN E & JANICE M 318 LONG HILL ROAD HILLSBOROUGH, NJ 318 LONG HILL ROAD	08844 MZ / 172	295,200 307,800 603,000		603,000		F01	1	0.00 13,322.55 6,661.28
13	171 11.01	1.630 1SF R 2AG 1.6300 AC	3A	OLIVER, BRUCE M 9 MULBERRY COURT SOMERVILLE, NJ 314 LONG HILL ROAD	08876 MZ / 172	206,300 192,800 399,100		399,100		F01	1	0.00 8,452.80 4,226.40
14	171 11.01 Q0531	9.260 WOOD 2021-2031 9.2600 AC	3B	OLIVER, BRUCE M 9 MULBERRY COURT SOMERVILLE, NJ 314 LONG HILL ROAD	08876 MZ / 172	1,100 0 1,100		1,100		F01	1	0.00 25.83 12.92
Page Totals						2,728,700 2,390,200	0	5,118,900				Block: 171 Lot: 11.01

1	2	3	4	5	6	7	8	9	10	11		
Line	Block No Lot No. Qualification Account #	Land Dimensions Building Description Additional Lots Acreage	Prop Class	Owner's Name Address City State Property Location	Billing Code Zip Code Zoning/Tax Map Pg	Value	Exemptions Code Amount	Net Taxable Value	Deductions Code No Owners	Special Tax Codes	Num Units	Deduction Amt 2021 Tax 2022 1st
						Land Improvemnt Total						
1	171 11.02	6.0000 2SF O 2AG, 2UG 6.0000 AC	2	RESTA, FRANK V & DONNA 304 LONG HILL ROAD HILLSBOROUGH, NJ 304 LONG HILL ROAD	6285 08844 MZ / 172	250,000 330,100 580,100		580,100		F01	1	0.00 12,740.25 6,370.13
2	171 11.03	2.9410 1SF R 2AG 2.9410 AC	2	KARGOL, JOHN J & VANN AUSDLE, H 306 LONG HILL ROAD HILLSBOROUGH, NJ 306 LONG HILL ROAD	08844 MZ / 172	219,400 225,700 445,100		445,100		F01	1	0.00 9,565.75 4,782.88
3	171 11.04	2.8500 2SF L 2AG 2.8500 AC	2	BALES, STEVEN 308 LONG HILL ROAD HILLSBOROUGH, NJ 308 LONG HILL ROAD	08844 MZ / 172	219,100 231,800 450,900		450,900		F01	1	0.00 9,441.31 4,720.66
4	171 11.05 Q0531	4.250 WOOD 2021-2031 4.2500 AC	3B	OLIVER, BRUCE M 9 MULBERRY COURT SOMERVILLE, NJ LONG HILL ROAD	08876 MZ / 172	500 0 500		500		F01	1	0.00 11.75 5.88
5	171 12	2.7101 2SV L 2.7101 AC	2	STRANDBERG, WILLIAM L & CHRISTINE 320 LONG HILL ROAD HILLSBOROUGH, NJ 320 LONG HILL ROAD	08844 MZ / 172	211,700 335,500 547,200		547,200		F01	1	0.00 11,855.06 5,927.53
6	171 12.01	6.8433 OPEN SPACE PRESERVED 6.8433 AC	15C	COUNTY OF SOMERSET PO BOX 3000 SOMERVILLE, NJ LONG HILL RD-OPEN SPACE	08876 MZ / 172	68,400 0 68,400		*Exempt*		F01	1	0.00 0.00 0.00
7	171 13	25.4600 25.4600 AC	15D	GIRL SCOUTS HEART OF NEW JERSEY,INC 1171 ROUTE 28 NORTH BRANCH, NJ MONTGOMERY RD-EXEMPT	08876 MZ / 172	254,600 0 254,600		*Exempt*		F01	1	0.00 0.00 0.00
8	171 14.01	2.710 2SF L 1AG,1BG 2.7100 AC	3A	TODARO, ANTONIO & ARLEEN 689 MONTGOMERY ROAD HILLSBOROUGH, NJ 689 MONTGOMERY ROAD	08844 MZ / 171	217,100 449,300 666,400		666,400		F01	1	0.00 14,534.12 7,267.06
9	171 14.01 Q0542	14.000 WOOD 2014-2023 14.0000 AC	3B	TODARO, ANTONIO & ARLEEN 689 MONTGOMERY ROAD HILLSBOROUGH, NJ 689 MONTGOMERY ROAD	08844 MZ / 171	1,600 0 1,600		1,600		F01	1	0.00 37.57 18.79
10	171 14.02	1.0000 2SF L 1AG,1BG AKA LOT 14 1.0000 AC	3A	AMMONS, VICTOR M & ANN E TRUSTEES 685 MONTGOMERY ROAD HILLSBOROUGH, NJ 685 MONTGOMERY ROAD	08844 MZ / 171	200,000 411,100 611,100		611,100		F01	1	0.00 13,083.06 6,541.53
11	171 14.02 Q0501	13.060 WOOD 2019-2029 13.0600 AC	3B	AMMONS, VICTOR M & ANN E TRUSTEES 685 MONTGOMERY ROAD HILLSBOROUGH, NJ 685 MONTGOMERY ROAD	08844 MZ / 171	1,200 0 1,200		1,200		F01	1	0.00 28.18 14.09
12	171 14.03	6.4648 OPEN SPACE AKA LOT 14 QFARM 6.4648 AC	15C	COUNTY OF SOMERSET P O BOX 3000 SOMERVILLE, NJ MONTGOMERY RD- EXEMPT	08876 MZ / 171	64,600 0 64,600		*Exempt*		F01	1	0.00 0.00 0.00
13	171 14.04	3.1800 OPEN SPACE 3.1800 AC	15C	TOWNSHIP OF HILLSBOROUGH 379 SOUTH BRANCH ROAD HILLSBROUGH, NJ OFF PIROZZI LN-EXEMPT	08844 MZ / 171	31,800 0 31,800		*Exempt*		F01	1	0.00 0.00 0.00
14	171 14.05 Q0517	3.7100 WOOD 2018-2028 3.7100 AC	3B	FRODELLY, GEORGE 665 MONTGOMERY ROAD HILLSBOROUGH, NJ MONTGOMERY ROAD	08844 MZ / 171	500 0 500		500		F01	1	0.00 9.39 4.70
Page Totals						1,321,100 1,983,500	0	3,304,600				Block: 171 Lot: 14.05

1	2	3	4	5	6	7	8	9	10	11		
Line	Block No Lot No. Qualification Account #	Land Dimensions Building Description Additional Lots Acreage	Prop Class	Owner's Name Address City State Property Location	Billing Code Zip Code Zoning/Tax Map Pg	Value	Exemptions Code Amount	Net Taxable Value	Deductions Code No Owners	Special Tax Codes	Num Units	Deduction Amt 2021 Tax 2022 1st
						Land Improvemnt Total						
1	171 14.06	9.6200 OPEN SPACE PRESERVED 9.6200 AC	15C	TOWNSHIP OF HILLSBOROUGH 379 SOUTH BRANCH ROAD HILLSBOROUGH, NJ OFF PIROZZI LN-EXEMPT	08844 MZ / 171	96,200 0 96,200		*Exempt*		F01	1	0.00 0.00 0.00
2	171 14.07	23.000 WOOD 1999-2009 23.0000 AC	15C	COUNTY OF SOMERSET P O BOX 3000 SOMERVILLE, NJ OFF PIROZZI LN-EXEMPT	08876 MZ / 172	230,000 0 230,000		*Exempt*		F01	1	0.00 0.00 0.00
3	171 14.08	3.0020 2SF O 3AG 3.0020 AC	2	RUCCI, TANNER W & VOLPE, ALEXA D 673 MONTGOMERY RD HILLSBOROUGH, NJ 673 MONTGOMERY ROAD	08844 MZ / 171	220,000 255,000 475,000		475,000		F01	1	0.00 9,237.03 4,618.52
4	171 14.09	3.0000 1SST R 3.0000 AC	2	RIBECA, TARA & SHANKER, JEFFREY M 675 MONTGOMERY RD HILLSBOROUGH, NJ 675 MONTGOMERY ROAD	08844 MZ / 171	220,000 87,600 307,600		307,600		F01	1	0.00 6,027.32 3,013.66
5	171 14.10	3.0000 1.5S F 3.0000 AC	2	SCOGNO, CHRISTOPHER 679 MONTGOMERY ROAD HILLSBOROUGH, NJ 679 MONTGOMERY ROAD	08844 MZ / 171	220,000 136,200 356,200		356,200		F01	1	0.00 7,053.39 3,526.70
6	171 14.11 Q0542	2.129 WOOD 2014-2023 2.1290 AC	3B	TODARO, ANTONIO 689 MONTGOMERY ROAD HILLSBOROUGH, NJ MONTGOMERY ROAD	08844 MZ / 171	200 0 200		200		F01	1	0.00 4.70 2.35
7	171 14.12	7.0000 OPEN SPACE PRESERVED 7.0000 AC	15C	TOWNSHIP OF HILLSBOROUGH 379 SOUTH BRANCH ROAD HILLSBOROUGH, NJ MONTGOMERY RD-OPEN SPACE	08844 MZ / 172	70,000 0 70,000		*Exempt*		F01	1	0.00 0.00 0.00
8	171 15	1.9500 2SF 2 2BG + 2UG 1.9500 AC	2	MANGARELLI, EDWARD & ROBYN 322 LONG HILL ROAD HILLSBOROUGH, NJ 322 LONG HILL ROAD	08844 MZ / 172	209,500 218,500 428,000		428,000		F01	1	0.00 8,929.45 4,464.73
9	171 16	3.6900 2SAL S 2BG 3.6900 AC	2	BRADY, JAMES 324 LONG HILL RD HILLSBOROUGH, NJ 324 LONG HILL ROAD	08844 MZ / 172	226,900 160,600 387,500		387,500		F01	1	0.00 8,318.97 4,159.49
10	171 17	4.0400 1.5SF CC 1AG 4.0400 AC	2	RYAN, MARGARET A. & JAMES J. 326 LONG HILL ROAD HILLSBOROUGH, NJ 326 LONG HILL ROAD	1175 08844 MZ / 172	229,500 315,700 545,200		545,200		F01	1	0.00 11,566.25 5,783.13
11	171 18.01	5.7500 2SVS L 3BIG AKA LOTS 18,18.A,19 5.7500 AC	2	LUTZKY, SCOTT F & GINA M 332 LONG HILL RD HILLSBOROUGH, NJ 332 LONG HILL ROAD	08844 MZ / 172	247,500 540,000 787,500		787,500		F01	1	0.00 17,649.92 8,824.96
12	171 20	1.9773 OPEN SPACE PRESERVED 1.9773 AC	15C	COUNTY OF SOMERSET P O BOX 3000 SOMERVILLE, NJ LONG HILL RD-OPEN SPACE	08876 MZ / 172	19,800 0 19,800		*Exempt*		F01	1	0.00 0.00 0.00
13	171 21	2.034 2SF 2 2BG 2.0340 AC	2	ACCATATTA, JOAN H 336 LONG HILL ROAD HILLSBOROUGH, NJ 336 LONG HILL ROAD	08844 MZ / 172	210,300 209,000 419,300		419,300		F01	1	0.00 8,725.17 4,362.59
14	171 22	3.2900 2SF O 1AG 3.2900 AC	2	SHIMKO, JOHN & CARTER, ANNE 338 LONG HILL ROAD HILLSBOROUGH, NJ 338 LONG HILL ROAD	08844 MZ / 172	222,900 194,700 417,600		417,600		F01	1	0.00 8,866.05 4,433.03
Page Totals						2,006,800 2,117,300	0	4,124,100				Block: 171 Lot: 22

1	2	3	4	5	6	7	8	9	10	11		
Line	Block No Lot No. Qualification Account #	Land Dimensions Building Description Additional Lots Acreage	Prop Class	Owner's Name Address City State Property Location	Billing Code Zip Code Zoning/Tax Map Pg	Value	Exemptions Code Amount	Net Taxable Value	Deductions Code No Owners	Special Tax Codes	Num Units	Deduction Amt 2021 Tax 2022 1st
						Land Improvemnt Total						
1	171 23	3.1600 2SF L 2AG 3.1600 AC	2	MILLARD,THEODORE T &AUSTIN,MARY LOU 340 LONG HILL ROAD HILLSBOROUGH, NJ 340 LONG HILL ROAD	08844 MZ / 172	221,600 252,500 474,100		474,100		F01	1	0.00 9,976.66 4,988.33
2	171 24	1.0000 2SV L 1.0000 AC	2	NELSON, DARRIN & MARGARET 342 LONG HILL ROAD HILLSBOROUGH, NJ 342 LONG HILL ROAD	08844 MZ / 172	200,000 194,900 394,900		394,900		F01	1	0.00 8,370.63 4,185.32
3	171 25	1.0000 1.5SF F 2AG 1.0000 AC	2	GLEASON, FRANCIS T JR & SHARON E 344 LONG HILL ROAD HILLSBOROUGH, NJ 344 LONG HILL ROAD	08844 MZ / 172	200,000 121,700 321,700		321,700		F01	1	0.00 6,619.02 3,309.51
4	171 26	0.468 15AL R 1AG .4680 AC	2	GAGLIARDI, BARBARA 348 LONG HILL ROAD HILLSBOROUGH, NJ 348 LONG HILL ROAD	08844 MZ / 172	147,400 174,500 321,900		321,900		F01	1	0.00 6,785.72 3,392.86
5	171 27	0.0000 85X258 2SV L 2UG .0000 AC	2	PAPAROZZI, MEAGHAN 346 LONG HILL ROAD HILLSBOROUGH, NJ 346 LONG HILL ROAD	08844 MZ / 172	175,200 139,200 314,400		314,400		F01	1	0.00 6,424.13 3,212.07
6	171 28	3.9300 1.5SLOG 0 3UG POOL 3.9300 AC	2	HEGARTY, LAWRENCE A & GUAY, VIVIANE 354 LONG HILL ROAD HILLSBOROUGH, NJ 354 LONG HILL ROAD	08844 MZ / 172	229,300 213,700 443,000		443,000		F01	1	0.00 9,488.27 4,744.14
7	171 29	10.7200 PRESERVED 10.7200 AC	15C	COUNTY OF SOMERSET P O BOX 3000 SOMERVILLE, NJ LONG HILL RD-OPEN SPACE	08869 MZ / 172	107,200 0 107,200		*Exempt*		F01	1	0.00 0.00 0.00
8	171 30	3.4700 2S LOG HOME POOL 3.4700 AC	2	MELNICK, GERALD J 22 PIROZZI LANE HILLSBOROUGH, NJ 22 PIROZZI LANE	660 08844 MZ / 172	159,700 277,700 437,400		437,400		F01	1	0.00 9,943.79 4,971.90
9	171 30.01	3.3000 1SST O 2BG 3.3000 AC	2	CSEKEY, LUDWIG & JOAN 26 PIROZZI LANE HILLSBOROUGH, NJ 26 PIROZZI LANE	6285 08844 MZ / 172	158,000 170,400 328,400		328,400		F01	1	0.00 7,400.90 3,700.45
10	171 31	12.537 2SF O 12.5370 AC	2	GIOVANNUCCI, FRED & JOHANNA L TRSTS 30 PIROZZI LANE HILLSBOROUGH, NJ 30 PIROZZI LANE	08844 MZ / 172	250,400 515,800 766,200		766,200		F01	1	0.00 17,703.92 8,851.96
11	171 32	2.9600 1SF R 1AG 2.9600 AC	2	BEKUS, JOHN C & MARY ANNE 34 PIROZZI LANE HILLSBOROUGH, NJ 34 PIROZZI LANE	08844 MZ / 172	154,600 174,000 328,600		328,600		F01	1	0.00 7,525.35 3,762.68
12	171 33	3.2100 1SST R 2UG 3.2100 AC	2	WAGNER, TYE Z & KAYCEE A 40 PIROZZI LANE HILLSBOROUGH, NJ 40 PIROZZI LANE	08844 MZ / 172	157,100 146,900 304,000		304,000		F01	1	0.00 6,788.07 3,394.04
13	171 34	3.9640 PRESERVED 3.9640 AC	15C	COUNTY OF SOMERSET P O BOX 3000 SOMERVILLE, NJ PIROZZI LN - EXEMPT	08876 MZ / 171	39,600 0 39,600		*Exempt*		F01	1	0.00 0.00 0.00
14	171 35	1.9000 2SF L 1.9000 AC	2	BISCHOFF, MARIANN 33 PIROZZI LANE HILLSBOROUGH, NJ 33 PIROZZI LANE	08844 MZ / 171	144,000 188,100 332,100		332,100		F01	1	0.00 7,445.51 3,722.76
Page Totals						2,197,300 2,569,400	0	4,766,700				Block: 171 Lot: 35

1	2	3	4	5	6	7	8	9	10	11		
Line	Block No Lot No. Qualification Account #	Land Dimensions Building Description Additional Lots Acreage	Prop Class	Owner's Name Address City State Property Location	Billing Code Zip Code Zoning/Tax Map Pg	Value	Exemptions Code Amount	Net Taxable Value	Deductions Code No Owners	Special Tax Codes	Num Units	Deduction Amt 2021 Tax 2022 1st
						Land Improvemnt Total						
1	171 38	1.9600 1SF L 1BG 1.9600 AC	2	MILLARD, MARGARET J 19 PIROZZI LANE HILLSBOROUGH, NJ 19 PIROZZI LANE	08844 08844 MZ / 171	144,600 177,000 321,600		321,600		F01	1	0.00 7,198.97 3,599.49
2	171 39	1.9280 1SF R 1.9280 AC	2	DE LORENZO, DORIS E 66 DUTCHTOWN HARLINGEN RD BELLE MEAD, NJ 15 PIROZZI LANE	08502 08502 MZ / 171	144,200 151,400 295,600		295,600	W1 1	F01	1	250.00 6,094.30 3,047.15
3	171 40	0.9900 1SAL R 2UG .9900 AC	2	PENROSE, RYAN & BOYER, LAINA 13 PIROZZI LANE HILLSBOROUGH, NJ 13 PIROZZI LANE	08844 08844 MZ / 171	135,000 195,300 330,300		330,300		F01	1	0.00 7,081.57 3,540.79
4	171 41	1.2400 1SAL R 1.2400 AC	2	DITOLVO, RICHARD JR & JESSICA 11 PIROZZI LANE HILLSBOROUGH, NJ 91 PIROZZI LANE	08844 08844 MZ / 171	137,400 106,000 243,400		243,400		F01	1	0.00 5,362.83 2,681.42
5	171 42	1.4900 1SF O 2UG 1.4900 AC	2	HEROLD, ALICIA 7 PIROZZI LANE HILLSBOROUGH, NJ 7 PIROZZI LANE	08844 08844 MZ / 171	140,000 162,900 302,900		302,900		F01	1	0.00 6,759.90 3,379.95
6	171 43	1.0750 2SAL O 1.0750 AC	2	DOURNEY, DONNA 5 PIROZZI LANE HILLSBOROUGH, NJ 5 PIROZZI LANE	08844 08844 MZ / 171	132,700 114,600 247,300		247,300		F01	1	0.00 5,454.41 2,727.21
7	171 44.01	2.1500 1.5SF F 1UG 2.1500 AC	2	FROYSLAND, ERIK A & MEGAN L 1 PIROZZI LANE HILLSBOROUGH, NJ 1 PIROZZI LANE	08844 08844 MZ / 171	146,500 152,600 299,100		299,100		F01	1	0.00 6,670.67 3,335.34
8	171 45	0.1600 .1600 AC	15C	TOWNSHIP OF HILLSBOROUGH 379 SOUTH BRANCH ROAD HILLSBOROUGH, NJ LONG HILL ROAD-FORECLOSED	08844 08844 MZ / 171	1,600 0 1,600		*Exempt*		F01	1	0.00 0.00 0.00
9	171 46	0.7700 .7700 AC	1	BORRELL,FC C/O BORRELL & RISO LLP 1500 HYLAN BOULEVARD STATEN ISLAND, NJ LONG HILL ROAD	10306 10306 MZ / 171	7,600 0 7,600		7,600		F01	1	0.00 178.45 89.23
10	171 47	0.762 .7620 AC	1	TEXAS EASTERN TRANSMISSION CORP BOX 2629 C/O DUFF&PHLPS ADDISON, TX LONG HILL ROAD	75001 75001 MZ / 171	7,600 0 7,600		7,600		F01	1	0.00 178.45 89.23
11	171 50.01	6.5280 2SF O/KENNEL AKA LOTS 48.A/50 6.5280 AC	4A	O'DONNELL, MICHAEL & DIANE 380 LONG HILL ROAD HILLSBOROUGH, NJ 380 LONG HILL ROAD	08844 08844 MZ / 171	316,300 215,900 532,200		532,200		F01	1	0.00 12,496.06 6,248.03
12	171 51.01	20.8300 AKA LOT 50/51 QFARMS 20.8300 AC	15C	COUNTY OF SOMERSET P O BOX 3000 SOMERVILLE, NJ LONG HILL RD - EXEMPT	08876 08876 MZ / 171	208,300 0 208,300		*Exempt*		F01	1	0.00 0.00 0.00
13	171 52	30.8150 WOOD 2000-2010 30.8150 AC	15C	COUNTY OF SOMERSET P O BOX 3000 SOMERVILLE, NJ LONG HILL RD-OPEN SPACE	08876 08876 MZ / 171	498,200 0 498,200		*Exempt*		F01	1	0.00 0.00 0.00
14	171 52.01	3.4000 2SST L 3UG 3.4000 AC	2	WALKO, THOMAS & LINDA J 394 LONG HILL ROAD HILLSBOROUGH, NJ 394 LONG HILL ROAD	08844 08844 MZ / 171	209,000 307,500 516,500		516,500		F01	1	0.00 11,371.37 5,685.69
Page Totals				W1 250		1,520,900 1,583,200	0	3,104,100				Block: 171 Lot: 52.01

1	2	3	4	5	6	7	8	9	10	11		
Line	Block No Lot No. Qualification Account #	Land Dimensions Building Description Additional Lots Acreage	Prop Class	Owner's Name Address City State Property Location	Billing Code Zip Code Zoning/Tax Map Pg	Value	Exemptions Code Amount	Net Taxable Value	Deductions Code No Owners	Special Tax Codes	Num Units	Deduction Amt 2021 Tax 2022 1st
						Land Improvemnt Total						
1	171 53.01	5.6131 15 R LOG AKA LOTS 53 & 54 5.6131 AC	2	BAVUSO, DONALD F 404 LONG HILL ROAD HILLSBOROUGH, NJ 404 LONG HILL ROAD	08844 08844 MZ / 171	237,800 164,000 401,800		401,800		F01	1	0.00 8,495.06 4,247.53
2	171 55.01	7.7300 2SV L 3AG AKA LOTS 55 & 55.A 7.7300 AC	2	PERITZ, VICTORIA 406 LONG HILL ROAD HILLSBOROUGH, NJ 406 LONG HILL ROAD	08844 08844 MZ / 171	292,300 383,000 675,300		675,300		F01	1	0.00 14,923.89 7,461.95
3	171 57	67.1480 OPEN SPACE AKA 36,57,58.01 67.1480 AC	15C	COUNTY OF SOMERSET P O BOX 3000 SOMERVILLE, NJ WEST OF LONG HILL ROAD	08876 08876 MZ / 171	671,500 0 671,500		*Exempt*		F01	1	0.00 0.00 0.00
4	171 57.01	2.0000 2SF F 3BG AKA LOT 57 2.0000 AC	3A	COSTAS, PETER & SUSAN 904-B MERRITT DRIVE HILLSBOROUGH NJ 37 PIROZZI LANE	08844 08844 MZ / 171	145,000 275,100 420,100		420,100		F01	1	0.00 9,546.97 4,773.49
5	171 57.01 Q0510	21.1800 AKA LOT 57 WOOD 2014-2023 21.1800 AC	3B	COSTAS, PETER & SUSAN 904-B MERRITT DRIVE HILLSBOROUGH, NJ 37 PIROZZI LANE	08844 08844 MZ / 171	2,300 0 2,300		2,300		F01	1	0.00 51.66 25.83
6	171 59	1.0000 2SF O 2UG,1UG W/2010-2020 1.0000 AC	3A	KUTCHERA, A & COWN, R & BASILE, A 9 BRAEMAR COURT NEW YORK, NY 45 PIROZZI LANE	10956 10956 MZ / 171	135,000 123,300 258,300		258,300		F01	1	0.00 5,712.69 2,856.35
7	171 59 Q0525	74.8200 WOOD 2021-2030 74.8200 AC	3B	KUTCHERA, A & COWN, R & BASILE, A 9 BRAEMAR CRT NEW YORK, NY 45 PIROZZI LANE	10956 10956 MZ / 171	8,000 0 8,000		8,000		F01	1	0.00 183.14 91.57
8	171 60	12.6400 WOOD 2021-2030 12.6400 AC	15C	COUNTY OF SOMERSET P O BOX 3000 SOMERVILLE, NJ WEST OF LONG HILL ROAD	08876 08876 MZ / 171	126,400 0 126,400		*Exempt*		F01	1	0.00 0.00 0.00
9	171 61.01	14.20 2.5SF L 3BG AKA L 61 14.2000 AC	2	PULEO, SALVATORE J & KAREN 681 MONTGOMERY ROAD HILLSBOROUGH, NJ 681 MONTGOMERY ROAD	08844 08844 MZ / 171	265,600 734,900 1,000,500		1,000,500		F01	1	0.00 22,890.66 11,445.33
10	171 61.02	24.2750 OPEN SPACE AKA LOT 61 QFARM 24.2750 AC	15C	COUNTY OF SOMERSET P O BOX 3000 SOMERVILLE, NJ MONTGOMERY RD-OPEN SPACE	08876 08876 MZ / 171	242,800 0 242,800		*Exempt*		F01	1	0.00 0.00 0.00
11	171 62	7.1300 2SF L 7.1300 AC	3A	KOTZ, STEPHEN A 337 ZION ROAD HILLSBOROUGH, NJ 595 MONTGOMERY ROAD	08844 08844 MZ / 172	261,300 171,000 432,300		432,300		F01	2	0.00 9,436.62 4,718.31
12	171 62 Q0060	12.0000 7.1300 AC 12.0000 AC	3B	KOTZ, STEPHEN A 337 ZION ROAD HILLSBOROUGH, NJ 595 MONTGOMERY ROAD	08844 08844 MZ / 172	2,100 0 2,100		2,100		F01	1	0.00 46.96 23.48
13	171 62.01	49.1900 OPEN SPACE AKA LOT 61 QFARM 49.1900 AC	15D	GIRL SCOUTS HEART OF NEW JERSEY,INC 1171 ROUTE 28 NORTH BRANCH, NJ 605 MONTGOMERY ROAD	08876 08876 MZ / 172	2,459,500 1,022,000 3,481,500		*Exempt*		F01	1	0.00 0.00 0.00
14	171 63.01	13.7800 2SF O 2AG, POOL 13.7800 AC	2	LAYTON, JACQUELINE C 653 MONTGOMERY ROAD HILLSBOROUGH, NJ 653 MONTGOMERY ROAD	08844 08844 MZ / 172	327,800 222,600 550,400		550,400		F01	1	0.00 12,021.76 6,010.88
Page Totals						1,677,200 2,073,900	0	3,751,100				Block: 171 Lot: 63.01

1	2	3	4	5	6	7	8	9	10	11		
Line	Block No Lot No. Qualification Account #	Land Dimensions Building Description Additional Lots Acreage	Prop Class	Owner's Name Address City State Property Location	Billing Code Zip Code Zoning/Tax Map Pg	Value	Exemptions Code Amount	Net Taxable Value	Deductions Code No Owners	Special Tax Codes	Num Units	Deduction Amt 2021 Tax 2022 1st
						Land Improvemnt Total						
1	171 63.02	7.2800 1.5S F 2AG,1.5S 7.2800 AC	2	VERSE, PETER T & NANCY A 623-625 MONTGOMERY RD HILLSBOROUGH, NJ 623 MONTGOMERY ROAD	08844 08844 MZ / 172	262,800 390,800 653,600		653,600		F01	2	0.00 14,468.38 7,234.19
2	171 63.03	11.1800 1.5SF F 2AG POOL 11.1800 AC	2	SCHERER, DONNA & KENNETH 627 MONTGOMERY ROAD HILLSBOROUGH, NJ 627 MONTGOMERY ROAD	08844 08844 MZ / 172	301,800 280,500 582,300		582,300		F01	1	0.00 12,784.87 6,392.44
3	171 63.04	1.0000 2SF 2 2AG 1.0000 AC	3A	D'AMORE, MICHAEL & MARY 639 MONTGOMERY ROAD HILLSBOROUGH, NJ 639 MONTGOMERY ROAD	08844 08844 MZ / 172	200,000 290,700 490,700		490,700		F01	1	0.00 10,357.03 5,178.52
4	171 63.04 Q0513	10.3900 WOOD 2011-2021 10.3900 AC	3B	D'AMORE, MICHAEL & MARY 639 MONTGOMERY ROAD HILLSBOROUGH, NJ 639 MONTGOMERY ROAD	08844 08844 MZ / 172	1,500 0 1,500		1,500		F01	1	0.00 30.53 15.27
5	171 64	7.8100 1.5SF F 2UG 7.8100 AC	2	VAN NEST, DONALD E., TRUSTEE 643 MONTGOMERY ROAD HILLSBOROUGH, NJ 643 MONTGOMERY ROAD	08844 08844 MZ / 172	261,800 200,600 462,400		462,400		F01	1	0.00 9,917.95 4,958.98
6	171 65	2.3000 2SV L 2AG,1BG POOL 2.3000 AC	2	DASILVA, DANIEL & CIRILO, CHRISTINA 657 MONTGOMERY RD HILLSBOROUGH, NJ 657 MONTGOMERY ROAD	1175 08844 MZ / 172	213,000 236,300 449,300		449,300		F01	1	0.00 9,389.66 4,694.83
7	171 66	1.0000 2SF L 1.0000 AC	2	BARTHELME, MAYNARD L & VERONICA 659 MONTGOMERY ROAD HILLSBOROUGH, NJ 659 MONTGOMERY ROAD	08844 08844 MZ / 172	197,100 188,300 385,400		385,400	V1 2	F01	1	250.00 7,686.24 3,843.12
8	171 67	1.8400 1SF R 2AG 1.8400 AC	2	DE SANTO, AMY D & GREEN, BRAD M 1 DAVIDS LANE HILLSBOROUGH, NJ 1 DAVIDS LANE	08844 08844 MZ / 172	208,400 256,800 465,200		465,200		F01	1	0.00 10,023.62 5,011.81
9	171 68	0.5000 1SF R .5000 AC	3A	FRODELLY, GEORGE 665 MONTGOMERY ROAD HILLSBOROUGH, NJ 665 MONTGOMERY ROAD	08844 08844 MZ / 171	175,000 142,000 317,000		317,000		F01	2	0.00 6,142.37 3,071.19
10	171 68 Q0517	4.6700 WOOD 2018-2028 4.6700 AC	3B	FRODELLY, GEORGE 665 MONTGOMERY ROAD HILLSBOROUGH, NJ 665 MONTGOMERY ROAD	08844 08844 MZ / 171	600 0 600		600		F01	1	0.00 14.09 7.05
11	171 68.01	4.2100 25X830 2SV L 1AG,1BG POOL .0000 AC	2	SCHWIRCK, CHARLES & NANCY 671 MONTGOMERY ROAD HILLSBOROUGH, NJ 671 MONTGOMERY ROAD	08844 08844 MZ / 171	232,100 377,200 609,300		609,300		F01	1	0.00 12,639.29 6,319.65
12	171 69	1.304 2SF O WOOD 2017-2027 1.3040 AC	3A	FENDT, RICHARD 697 MONTGOMERY ROAD HILLSBOROUGH, NJ 697 MONTGOMERY ROAD	08844 08844 MZ / 171	203,000 142,900 345,900		345,900		F01	1	0.00 6,795.11 3,397.56
13	171 69 Q0516	7.1460 WOOD 2017-2027 7.1460 AC	3B	FENDT, RICHARD 697 MONTGOMERY ROAD HILLSBOROUGH, NJ 697 MONTGOMERY ROAD	08844 08844 MZ / 171	800 0 800		800		F01	1	0.00 18.78 9.39
14	171 70.01	12.00 2S L 2AG 12.0000 AC	2	HORNICKEL, SUZANNE 709 MONTGOMERY ROAD HILLSBOROUGH, NJ 709 MONTGOMERY ROAD	08844 08844 MZ / 171	263,500 209,600 473,100		473,100	W1 1	F01	1	250.00 9,980.24 4,990.12
Page Totals				V1 250 W1 250		2,521,400 2,715,700	0	5,237,100				Block: 171 Lot: 70.01

1	2	3		4		5	6	7	8	9	10	11
Line	Block No Lot No. Qualification Account #	Land Dimensions Building Description Additional Lots Acreage	Prop Class	Owner's Name Address City State Property Location	Billing Code Zip Code Zoning/Tax Map Pg	<u>Value</u>	Exemptions Code Amount	Net Taxable Value	Deductions Code No Owners	Special Tax Codes	Num Units	Deduction Amt 2021 Tax 2022 1st
						Land Improvemnt Total						
1	171 70.02	50.0330 PRESERVED 50.0330 AC	15C	COUNTY OF SOMERSET P O BOX 3000 SOMERVILLE, NJ MONTGOMERY RD-OPEN SPACE	08876 MZ / 171	662,900 0 662,900		*Exempt*		F01	1	0.00 0.00 0.00
2	171 71	4.9500 PRESERVED 4.9500 AC	15C	COUNTY OF SOMERSET P O BOX 3000 SOMERVILLE, NJ MONTGOMERY RD-OPEN SPACE	08876 MZ / 171	119,300 0 119,300		*Exempt*		F01	1	0.00 0.00 0.00
3	171 72	13.5800 PRESERVED 13.5800 AC	15C	COUNTY OF SOMERSET P O BOX 3000 SOMERVILLE, NJ MONTGOMERY ROAD	08876 MZ / 171	842,500 0 842,500		*Exempt*		F01	1	0.00 0.00 0.00
4	171 73.01	15.451 2SF O 2UG,POOL 15.4510 AC	2	MARKOWITZ, MARY-ROSE 424 LONG HILL ROAD HILLSBOROUGH, NJ 424 LONG HILL ROAD	08844 MZ / 171	344,500 183,500 528,000		528,000		F01	1	0.00 11,568.60 5,784.30
5	171 73.02	6.658 OPEN SPACE OPEN SPACE 6.6580 AC	15C	COUNTY OF SOMERSET P O BOX 3000 SOMERVILLE, NJ LONG HILL RD-OPEN SPACE	08876 MZ / 171	66,600 0 66,600		*Exempt*		F01	1	0.00 0.00 0.00
6	171 73.03	20.994 OPEN SPACE OPEN SPACE 20.9940 AC	15C	COUNTY OF SOMERSET P O BOX 3000 SOMERVILLE, NJ LONG HILL RD-OPEN SPACE	08876 MZ / 171	209,900 0 209,900		*Exempt*		F01	1	0.00 0.00 0.00
7	171 73.04	14.007 OPEN SPACE OPEN SPACE 14.0070 AC	15C	COUNTY OF SOMERSET P O BOX 3000 SOMERVILLE, NJ LONG HILL RD-OPEN SPACE	08876 MZ / 171	140,100 0 140,100		*Exempt*		F01	1	0.00 0.00 0.00
8	171 74	9.2600 2S O 9.2600 AC	2	FINNE, JAMES S & MARIANNE L MCG 28 EGGERT AVENUE METUCHEN, NJ 410 LONG HILL ROAD	08840 MZ / 171	267,600 280,700 548,300		548,300		F01	1	0.00 11,521.64 5,760.82
9	171 75.01 CELL	7.7400 1SCB TOWER 7.7400 AC	4A	SBA STRUCTURES,INC TX DPT NJ20020-A 8051 CONGRESS AVENUE BOCA RATON, FL 418 LONG HILL ROAD	33487-1307 MZ / 171	628,800 0 628,800		628,800		F01	1	0.00 14,764.22 7,382.11
10	171 77	3.3600 1SF O 3.3600 AC	15C	COUNTY OF SOMERSET P O BOX 3000 SOMERVILLE, NJ 430 LONG HILL RD-OPEN SPA	08876 MZ / 171	35,700 0 35,700		*Exempt*		F01	1	0.00 0.00 0.00
11	171 78	1.070 2SVS L 2BIG 1.0700 AC	2	VOLOSOV, TZVI & ROCHELLE 446 LONG HILL ROAD HILLSBOROUGH, NJ 446 LONG HILL ROAD	08844 MZ / 171	185,700 384,400 570,100		570,100		F01	1	0.00 12,597.03 6,298.52
12	171 79	7.5500 2SF 7.5500 AC	2	DIBATTISTA, RICHARD & ABERGER, KATE 436 LONG HILL RD HILLSBOROUGH, NJ 436 LONG HILL ROAD	08844 MZ / 171	250,500 209,400 459,900		459,900		F01	1	0.00 9,558.71 4,779.36
13	171 80	12.6500 2SV L 3AG 12.6500 AC	2	SATNOWSKI, JAMES W JR 95 GIRARD AVENUE SOMERSET, NJ 440 LONG HILL ROAD	08873 MZ / 171	316,500 516,300 832,800		832,800		F01	1	0.00 18,708.86 9,354.43
14	171 81	9.2000 OPEN SPACE 9.2000 AC	15C	COUNTY OF SOMERSET P O BOX 3000 SOMERVILLE, NJ LONG HILL RD-OPEN SPACE	08876 MZ / 171	92,000 0 92,000		*Exempt*		F01	1	0.00 0.00 0.00
Page Totals						1,993,600 1,574,300	0	3,567,900				Block: 171 Lot: 81

1	2	3	4	5	6	7	8	9	10	11		
Line	Block No Lot No. Qualification Account #	Land Dimensions Building Description Additional Lots Acreage	Prop Class	Owner's Name Address City State Property Location	Billing Code Zip Code Zoning/Tax Map Pg	Value	Exemptions Code Amount	Net Taxable Value	Deductions Code No Owners	Special Tax Codes	Num Units	Deduction Amt 2021 Tax 2022 1st
						Land Improvemnt Total						
1	171 82	10.7500 PRESERVED 10.7500 AC	15C	COUNTY OF SOMERSET P O BOX 3000 SOMERVILLE, NJ LONG HILL RD-OPEN SPACE	08876 MZ / 171	107,500 0 107,500		*Exempt*		F01	1	0.00 0.00 0.00
2	171 83	11.2500 PRESERVED 11.2500 AC	15C	COUNTY OF SOMERSET P O BOX 3000 SOMERVILLE, NJ LONG HILL RD-OPEN SPACE	08876 MZ / 171	112,500 0 112,500		*Exempt*		F01	1	0.00 0.00 0.00
3	171 84	2.6100 PRESERVED 2.6100 AC	15C	COUNTY OF SOMERSET PO BOX 3000 SOMERVILLE, NJ LONG HILL RD-OPEN SPACE	08876 MZ / 171	26,100 0 26,100		*Exempt*		F01	1	0.00 0.00 0.00
4	171 85	8.1300 PRESERVED 8.1300 AC	15C	COUNTY OF SOMERSET P O BOX 3000 SOMERVILLE, NJ LONG HILL RD-OPEN SPACE	08876 MZ / 171	81,300 0 81,300		*Exempt*		F01	1	0.00 0.00 0.00
5	171 86	6.0200 PRESERVED 6.0200 AC	15C	COUNTY OF SOMERSET PO BOX 3000 SOMERVILLE, NJ LONG HILL RD-OPEN SPACE	08876 MZ / 171	60,200 0 60,200		*Exempt*		F01	1	0.00 0.00 0.00
6	171 87	5.8100 CABIN PRESERVED 5.8100 AC	15C	COUNTY OF SOMERSET P O BOX 3000 SOMERVILLE, NJ 450 LONG HILL ROAD	08876 MZ / 171	370,500 10,000 380,500		*Exempt*		F01	1	0.00 0.00 0.00
7	171 88.01	15.000 15V R 2BIG 15.0000 AC	2	LIEDL, EUGENE T & DONNA L 462 LONG HILL ROAD HILLSBOROUGH, NJ 462 LONG HILL ROAD	08844 MZ / 171	340,000 316,400 656,400		656,400		F01	1	0.00 14,160.79 7,080.40
8	171 88.02	6.073 OPEN SPACE PRESERVED 6.0730 AC	15C	COUNTY OF SOMERSET P O BOX 3000 SOMERVILLE, NJ LONG HILL RD-OPEN SPACE	08876 MZ / 171	60,700 0 60,700		*Exempt*		F01	1	0.00 0.00 0.00
9	171 89	5.0800 PRESERVED 5.0800 AC	15C	COUNTY OF SOMERSET P O BOX 3000 SOMERVILLE, NJ LONG HILL RD-EXEMPT	08876 MZ / 171	52,200 0 52,200		*Exempt*		F01	1	0.00 0.00 0.00
10	171 90	5.1400 PRESERVED 5.1400 AC	15C	COUNTY OF SOMERSET P O BOX 3000 SOMERVILLE, NJ LONG HILL RD - EXEMPT	08876 MZ / 171	52,000 0 52,000		*Exempt*		F01	1	0.00 0.00 0.00
11	171 91	12.2900 PRESERVED 12.2900 AC	15C	COUNTY OF SOMERSET PO BOX 3000 SOMERVILLE,NJ LONG HILL RD - OPEN SPACE	08876 MZ / 171	122,900 0 122,900		*Exempt*		F01	1	0.00 0.00 0.00
12	171 92	11.7900 PRESERVED 11.7900 AC	15C	COUNTY OF SOMERSET PO BOX 3000 SOMERVILLE, NJ LONG HILL RD - OPEN SPACE	08876 MZ / 171	117,900 0 117,900		*Exempt*		F01	1	0.00 0.00 0.00
13	171 93	10.4375 2SF O 10.4375 AC	2	CHUDY, SCOTT V & LINDA 731 MONTGOMERY ROAD HILLSBOROUGH, NJ 731 MONTGOMERY ROAD	08844 MZ / 171	294,400 152,500 446,900		446,900		F01	1	0.00 9,298.08 4,649.04
14	171 93.01	35.8952 PRESERVED 35.8952 AC	15C	COUNTY OF SOMERSET P O BOX 3000 SOMERVILLE, NJ MONTGOMERY RD - EXEMPT	08876 MZ / 171	359,000 0 359,000		*Exempt*		F01	1	0.00 0.00 0.00
Page Totals						634,400 468,900	0	1,103,300				Block: 171 Lot: 93.01

1	2	3	4	5	6	7	8	9	10	11		
Line	Block No Lot No. Qualification Account #	Land Dimensions Building Description Additional Lots Acreage	Prop Class	Owner's Name Address City State Property Location	Billing Code Zip Code Zoning/Tax Map Pg	Value	Exemptions Code Amount	Net Taxable Value	Deductions Code No Owners	Special Tax Codes	Num Units	Deduction Amt 2021 Tax 2022 1st
						Land Improvemnt Total						
1	171 94	5.3100 5.3100 AC	15C	COUNTY OF SOMERSET PO BOX 3000 SOMERVILLE, NJ LONG HILL RD - OPEN SPACE	 08876 MZ / 171	53,100 0 53,100		*Exempt*		F01	1	0.00 0.00 0.00
2	171 95	19.8300 PRESERVED 19.8300 AC	15C	COUNTY OF SOMERSET P O BOX 3000 SOMERVILLE, NJ MONTGOMERY RD - EXEMPT	 08876 MZ / 171	198,300 0 198,300		*Exempt*		F01	1	0.00 0.00 0.00
3	171 95.01	3.3500 1SF R 3.3500 AC	2	O'DONNELL, DIANE 380 LONG HILL ROAD HILLSBOROUGH, NJ 751 MONTGOMERY ROAD	 08844 MZ / 171	223,500 62,300 285,800		285,800		F01	1	0.00 5,771.38 2,885.69
4	171 96	3.6170 1SAL R 3.6170 AC	2	SINGER, WILLIAM S & LUNA, RAOUL D P O BOX 243 SKILLMAN, NJ 468 LONG HILL ROAD	 08844 MZ / 171	226,200 130,400 356,600		356,600		F01	1	0.00 7,461.94 3,730.97
5	171 97	2.2100 2.2100 AC	1	VAN PATTON, LOUISE P O BOX 339 SKILLMAN, NJ LONG HILL ROAD	 08558-0339 MZ / 171	22,100 0 22,100		22,100		F01	1	0.00 518.91 259.46
6	171 98	1.8300 1SF R 1.8300 AC	2	VAN PATTON, LOUISE M P O BOX 339 SKILLMAN, NJ 472 LONG HILL ROAD	 08558-0339 MZ / 171	208,300 138,000 346,300		346,300		F01	1	0.00 7,213.06 3,606.53
7	171 99	1.1300 1SF R 1.1300 AC	2	FRIEDMAN, CHAIM 939 47TH STREET BROOKLYN, NY 763 MONTGOMERY ROAD	 11219 MZ / 171	201,300 60,600 261,900		261,900		F01	2	0.00 5,210.22 2,605.11
8	171 100	8.6500 8.6500 AC	1	ADAMS, SAMUEL 763 MONTGOMERY ROAD HILLSBOROUGH, NJ 757 MONTGOMERY ROAD	 08844 MZ / 171	126,500 0 126,500		126,500		F01	1	0.00 2,970.23 1,485.12
9	171 101	1.0040 1SV O 2UG 1.0040 AC	2	DAVISON, ERIC 749 MONTGOMERY ROAD NESHANIC STA, NJ 749 MONTGOMERY ROAD	 08853 MZ / 171	200,000 77,600 277,600		277,600		F01	1	0.00 5,581.20 2,790.60
10	171 102	1.8100 2SF L 1UG 1.8100 AC	2	MULLANE, THOMAS A & LOVETT, JEAN 743 MONTGOMERY ROAD HILLSBOROUGH, NJ 743 MONTGOMERY ROAD	 08844 MZ / 171	193,100 149,400 342,500		342,500	V1 2	F01	1	250.00 6,946.63 3,473.32
11	171 103	6.3800 1SF R 2UG 6.3800 AC	2	WALTERS, DANIEL & SUSAN B 739 MONTGOMERY ROAD HILLSBOROUGH, NJ 739 MONTGOMERY ROAD	 1175 08844 MZ / 171	253,800 129,000 382,800		382,800		F01	1	0.00 8,048.94 4,024.47
12	171 104	1.6900 1.5SAL O 1.6900 AC	2	FENTON, JASON & MCGLYNN, KELLY 735 MONTGOMERY ROAD HILLSBOROUGH, NJ 735 MONTGOMERY ROAD	 08844 MZ / 171	191,900 186,700 378,600		378,600		F01	1	0.00 8,124.08 4,062.04
13	171 105.01	1.000 2SF 0 3AG 1.0000 AC	3A	GOULD, MICHAEL & LAGES, KERI 727 MONTGOMERY ROAD HILLSBOROUGH, NJ 727 MONTGOMERY ROAD	 08844 MZ / 171	200,000 471,900 671,900		671,900		F01	1	0.00 14,512.99 7,256.50
14	171 105.01 Q0522	8.860 WOOD 2021-2031 8.8600 AC	3B	GOULD, MICHAEL & LAGES, KERI 727 MONTGOMERY ROAD HILLSBOROUGH, NJ 727 MONTGOMERY ROAD	 08844 MZ / 171	1,000 0 1,000		1,000		F01	1	0.00 21.14 10.57
Page Totals				V1 250		2,047,700 1,405,900	0	3,453,600				Block: 171 Lot: 105.01

1	2	3		4		5	6	7	8	9	10	11
Line	Block No Lot No. Qualification Account #	Land Dimensions Building Description Additional Lots Acreage	Prop Class	Owner's Name Address City State Property Location	Billing Code Zip Code Zoning/Tax Map Pg	Value	Exemptions Code Amount	Net Taxable Value	Deductions Code No Owners	Special Tax Codes	Num Units	Deduction Amt 2021 Tax 2022 1st
						Land Improvemnt Total						
1	171 105.02	7.526 7.5260 AC	15C	COUNTY OF SOMERSET PO BOX 3000 SOMERVILLE, NJ MONTGOMERY RD -OPEN SPACE	08876 MZ / 171	75,300 0 75,300		*Exempt*		F01	1	0.00 0.00 0.00
2	171 106	2.945 2.9450 AC	15C	COUNTY OF SOMERSET P O BOX 3000 SOMERVILLE, NJ 723 MONTGOMERY RD	08876 MZ / 171	29,500 0 29,500		*Exempt*		F01	1	0.00 0.00 0.00
3	171 107	1.1800 1SF 1.1800 AC	15C	COUNTY OF SOMERSET P O BOX 3000 SOMERVILLE, NJ 721 MONTGOMERY ROAD	08876 MZ / 171	201,800 0 201,800		*Exempt*		F01	1	0.00 0.00 0.00
4	171 108	1.0000 1SMRCV O 2BIG 1.0000 AC	3A	REBECK, ALICE TRUSTEE 711 MONTGOMERY ROAD HILLSBOROUGH, NJ 711 MONTGOMERY ROAD	08844 MZ / 171	200,000 427,600 627,600		627,600		F01	1	0.00 13,975.30 6,987.65
5	171 108 Q0537	12.7300 WOOD 2015-2025 12.7300 AC	3B	REBECK, ALICE TRUSTEE 711 MONTGOMERY ROAD HILLSBOROUGH, NJ 711 MONTGOMERY ROAD	08844 MZ / 171	1,400 0 1,400		1,400		F01	1	0.00 30.53 15.27
6	171 108.01	7.0700 2SF L 1UG 7.0700 AC	2	TERHUNE, ETHEL S 705 MONTGOMERY ROAD HILLSBOROUGH, NJ 705 MONTGOMERY ROAD	08844 MZ / 171	260,700 268,100 528,800		528,800		F01	1	0.00 11,204.66 5,602.33
7	171 108.02	1.000 2SF 2 2BG WOOD 2017-2027 1.0000 AC	3A	FENDT, RICHARD 701 MONTGOMERY ROAD HILLSBOROUGH, NJ 701 MONTGOMERY ROAD	08844 MZ / 171	200,000 215,800 415,800		415,800		F01	1	0.00 8,248.53 4,124.27
8	171 108.02 Q0516	3.600 WOOD 2017-2027 3.6000 AC	3B	FENDT, RICHARD 701 MONTGOMERY ROAD HILLSBOROUGH, NJ 701 MONTGOMERY ROAD	08844 MZ / 171	400 0 400		400		F01	1	0.00 9.39 4.70
9	171 108.03	4.2900 2SF O 2AG 4.2900 AC	2	BLACK, RUTH ELLEN J 719 MONTGOMERY ROAD HILLSBOROUGH, NJ 719 MONTGOMERY ROAD	08844 MZ / 171	232,900 225,300 458,200		458,200		F01	1	0.00 9,232.34 4,616.17
10	171 108.04	3.0000 1SF R 2BG 3.0000 AC	2	LINKROUM, APRIL JACOBI 715 MONTGOMERY RD HILLSBOROUGH, NJ 715 MONTGOMERY ROAD	08844 MZ / 171	220,100 416,400 636,500		636,500		F01	1	0.00 14,174.88 7,087.44
11	171 109	3.0900 2SF O 2BG 3.0900 AC	2	GLASS, RICHARD & AMY 3 DAVIDS LANE HILLSBOROUGH, NJ 3 DAVIDS LANE	1107 08844 MZ / 172	220,900 320,000 540,900		540,900		F01	1	0.00 11,805.74 5,902.87
12	171 110	3.0000 1SF R 2AG 3.0000 AC	2	CIBULSKIS, ROBERT & KATHLEEN C 5 DAVIDS LANE HILLSBOROUGH, NJ 5 DAVIDS LANE	08844 MZ / 172	220,000 390,800 610,800		610,800		F01	1	0.00 13,470.48 6,735.24
13	171 111	3.0400 1SF R 3.0400 AC	2	QUABECK, G P & QUABECK, K R ET AL 7 DAVIDS LANE HILLSBOROUGH, NJ 7 DAVIDS LANE	08844 MZ / 172	220,400 214,700 435,100		435,100		F01	1	0.00 10,627.05 5,313.53
14	171 112.01	28.5800 OPEN SPACE PRESERVED 28.5800 AC	15C	TOWNSHIP OF HILLSBOROUGH 379 SOUTH BRANCH ROAD HILLSBOROUGH, NJ DAVIDS LN - OPEN SPACE	08844 MZ / 172	285,800 0 285,800		*Exempt*		F01	1	0.00 0.00 0.00
Page Totals						1,776,800 2,478,700	0	4,255,500				Block: 171 Lot: 112.01

1	2	3	4	5	6	7	8	9	10	11		
Line	Block No Lot No. Qualification Account #	Land Dimensions Building Description Additional Lots Acreage	Prop Class	Owner's Name Address City State Property Location	Billing Code Zip Code Zoning/Tax Map Pg	Value	Exemptions Code Amount	Net Taxable Value	Deductions Code No Owners	Special Tax Codes	Num Units	Deduction Amt 2021 Tax 2022 1st
						Land Improvemnt Total						
1	171 112.02	1.500 2SV L 3AG 1.5000 AC	3A	SMITH, GREGORY D & MOIRA A 6 DAVIDS LANE HILLSBOROUGH, NJ 6 DAVIDS LANE	08844 MZ / 171	205,000 401,600 606,600		606,600		F01	1	0.00 12,838.89 6,419.45
2	171 112.02 Q0539	13.500 WOOD 2019-2029 13.5000 AC	3B	SMITH, GREGORY D & MOIRA A 6 DAVIDS LANE HILLSBOROUGH, NJ 6 DAVIDS LANE	08844 MZ / 171	1,700 0 1,700		1,700		F01	1	0.00 37.57 18.79
3	171 112.03	11.3220 11.3220 AC	15C	COUNTY OF SOMERSET P O BOX 3000 SOMERVILLE, NJ DAVIDS LN - OPEN SPACE	08876 MZ / 171	113,200 0 113,200		*Exempt*		F01	1	0.00 0.00 0.00
4	171 113	3.3700 2SF O 2AG 3.3700 AC	2	KOZARSKI, EDWARD J & KAREN KAEN 9 DAVIDS LANE HILLSBOROUGH, NJ 9 DAVIDS LANE	1175 08844 MZ / 172	220,400 247,500 467,900		467,900		F01	1	0.00 10,082.31 5,041.16
5	171 115	3.0000 1SF 2 2BG 3.0000 AC	2	PRESTON, FRANCINE & YEARICK, MARK 4 DAVIDS LANE HILLSBOROUGH, NJ 4 DAVIDS LANE	08844 MZ / 171	221,200 236,600 457,800		457,800		F01	1	0.00 9,842.82 4,921.41
6	171 117	3.1200 2SF O 2BG,POOL 3.1200 AC	2	WINTERS, NEAL & FREDERICKS JANET L 2 DAVIDS LANE HILLSBOROUGH, NJ 2 DAVIDS LANE	1175 08844 MZ / 171	221,200 376,200 597,400		597,400		F01	1	0.00 13,068.97 6,534.49
7	173 1	2.2000 1SS R 2.2000 AC	2	DELLA VENTURA, M J;DELLA VENTURA M J 740 AMWELL ROAD HILLSBOROUGH, NJ 740 AMWELL ROAD	08844 MZ / 173	182,000 166,200 348,200		348,200		F01	1	0.00 7,940.94 3,970.47
8	173 2	1.5600 2SF L 1UG 1.5600 AC	2	LOUGHLIN, D & LOUGHLIN, F 736 AMWELL ROAD HILLSBOROUGH, NJ 736 AMWELL ROAD	5190 08844 MZ / 173	157,600 163,200 320,800		320,800		F01	2	0.00 6,985.31 3,492.66
9	173 3	0.140 BARN .1400 AC	2	MIR, MUHAMMAD T 717 AMWELL ROAD HILLSBOROUGH, NJ AMWELL ROAD	08844 MZ / 173	63,500 26,800 90,300		90,300		F01	1	0.00 2,002.85 1,001.43
10	173 4.01	8.0320 1SF R 1AG 8.0320 AC	2	BLAIR, BRUCE R 734 AMWELL ROAD HILLSBOROUGH, NJ 734 AMWELL ROAD	08844 MZ / 173	231,600 306,600 538,200		538,200		F01	1	0.00 12,444.40 6,222.20
11	173 4.02	2.500 2SF L 2AG 2.5000 AC	3A	KOWALCZYK, ROBERT & MARGARET 5 WERTSVILLE ROAD HILLSBOROUGH, NJ 5 WERTSVILLE ROAD	1175 08844 MZ / 173	215,000 367,700 582,700		582,700		F01	1	0.00 12,672.16 6,336.08
12	173 4.02 Q0061	7.500 7.5000 AC	3B	KOWALCZYK, ROBERT & MARGARET 5 WERTSVILLE ROAD HILLSBOROUGH, NJ 5 WERTSVILLE ROAD	1175 08844 MZ / 173	5,800 0 5,800		5,800		F01	1	0.00 143.23 71.62
13	173 4.03	1.0000 1SF S 1AG 1.0000 AC	2	CECCARELLI, DANIEL P 738 AMWELL ROAD HILLSBOROUGH, NJ 738 AMWELL ROAD	08844 MZ / 173	158,000 235,800 393,800		393,800		F01	1	0.00 9,072.67 4,536.34
14	173 4.04	3.7500 1SF S 1AG 3.7500 AC	3A	BABINSKI, MICHAEL J JR & ELLEN M 200 ZION ROAD HILLSBOROUGH, NJ 200 ZION ROAD	08844 MZ / 173	227,500 273,100 500,600		500,600		F01	1	0.00 10,857.15 5,428.58
Page Totals						2,110,500 2,801,300	0	4,911,800				Block: 173 Lot: 4.04

1	2	3	4	5	6	7	8	9	10	11		
Line	Block No Lot No. Qualification Account #	Land Dimensions Building Description Additional Lots Acreage	Prop Class	Owner's Name Address City State Property Location	Billing Code Zip Code Zoning/Tax Map Pg	Value	Exemptions Code Amount	Net Taxable Value	Deductions Code No Owners	Special Tax Codes	Num Units	Deduction Amt 2021 Tax 2022 1st
						Land Improvemnt Total						
1	173 4.04 Q0012	15.390 15.3900 AC	3B	BABINSKI, MICHAEL J JR & ELLEN M 200 ZION ROAD HILLSBOROUGH, NJ 200 ZION ROAD	08844 08844 MZ / 173	7,100 0 7,100		7,100		F01	1	0.00 162.02 81.01
2	173 4.05	3.3500 2SV O 2UG,1UG POOL 3.3500 AC	2	ANDERSON, DOUGLAS E & CHARLOTTE A 730 AMWELL ROAD HILLSBOROUGH, NJ 730 AMWELL ROAD	08844 08844 MZ / 173	161,000 304,800 465,800		465,800		F01	1	0.00 10,760.89 5,380.45
3	173 4.06	3.1000 285X484 2SF L 2BG,2UG .0000 AC	2	CICALESE, THOMAS P & WALL, DALE J 9 WERTSVILLE ROAD HILLSBOROUGH, NJ 9 WERTSVILLE ROAD	08844 08844 MZ / 173	221,000 310,600 531,600		531,600		F01	1	0.00 11,282.15 5,641.08
4	173 4.07	3.1150 1SF R 2AG 3.1150 AC	2	BROWN, CATHERINE J & CHROMOWSKY, D 1 WERTSVILLE ROAD HILLSBOROUGH, NJ 1 WERTSVILLE ROAD	08844 08844 MZ / 173	221,200 224,000 445,200		445,200		F01	1	0.00 9,546.97 4,773.49
5	173 4.08	2.9954 2SVS L 3BIG 2.9954 AC	2	PARWATKAR, ABHIJIT & SMITA P 7 WERTSVILLE ROAD HILLSBOROUGH, NJ 7 WERTSVILLE ROAD	08844 08844 MZ / 173	220,000 571,900 791,900		791,900		F01	1	0.00 17,725.06 8,862.53
6	173 4.09	3.0000 1SF R 1AG 3.0000 AC	2	RUBBO, RYAN A. 732 AMWELL ROAD HILLSBOROUGH, NJ 732 AMWELL ROAD	08844 08844 MZ / 173	190,000 227,400 417,400		417,400		F01	1	0.00 9,615.07 4,807.54
7	173 4.10	3.0000 2SLOG O 2BG 3.0000 AC	2	MONSU, NICHOLAS J & DANIELLE 3 WERTSVILLE ROAD HILLSBOROUGH, NJ 3 WERTSVILLE ROAD	08844 08844 MZ / 173	220,000 237,000 457,000		457,000		F01	1	0.00 9,826.39 4,913.20
8	173 5 Q0064	62.6100 62.6100 AC	3B	LEMO, JOSEPH & SIGISMONDO 107 ARVERNE ROAD WEST ORANGE, NJ ZION ROAD	07052 07052 MZ / 173	28,500 0 28,500		28,500		F01	1	0.00 652.74 326.37
9	173 5.01	3.6904 2SV L 2AG 3.6904 AC	2	CHACHRA, TARUN & NEEMA 1 CASTLE HILL LANE HILLSBOROUGH, NJ 1 CASTLE HILL LANE	08844 08844 MZ / 173	308,900 475,200 784,100		784,100		F01	1	0.00 16,536.97 8,268.49
10	173 5.02	3.2722 2SV L 3AG 3.2722 AC	2	KUMAR, BHARATH & TELESHEVSKY, N 3 CASTLE HILL LANE HILLSBOROUGH, NJ 3 CASTLE HILL LANE	08844 08844 MZ / 173	305,200 483,600 788,800		788,800		F01	1	0.00 16,654.37 8,327.19
11	173 5.03 Q0007	5.040 5.0400 AC	3B	DIBATTISTA, RICHARD & ABERGER, KATE 4 CASTLE HILL LN HILLSBOROUGH, NJ CASTLE HILL LANE	08844 08844 MZ / 173	3,900 0 3,900		3,900		F01	1	0.00 89.22 44.61
12	173 5.04 Q0007	7.040 P/O LOT 5.03 Q 7.0400 AC	3B	DIBATTISTA, RICHARD & ABERGER, KATE 4 CASTLE HILL LN HILLSBOROUGH, NJ CASTLE HILL LANE	08844 08844 MZ / 173	5,500 0 5,500		5,500		F01	1	0.00 126.79 63.40
13	173 5.05 Q0007	6.990 P/O LOT 5.03 Q 6.9900 AC	3B	DIBATTISTA, RICHARD & ABERGER, KATE 4 CASTLE HILL LN HILLSBOROUGH, NJ CASTLE HILL LANE	08844 08844 MZ / 173	5,500 0 5,500		5,500		F01	1	0.00 124.45 62.23
14	173 5.07	1.74 2SF O 4UG AKA L 5.A AKA 5.03 1.7400 AC	3A	DIBATTISTA, RICHARD & ABERGER, KATE 4 CASTLE HILL LN HILLSBOROUGH, NJ 4 CASTLE HILL LANE	08844 08844 MZ / 173	289,500 339,300 628,800		628,800		F01	3	0.00 13,355.42 6,677.71
Page Totals						2,187,300 3,173,800	0	5,361,100				Block: 173 Lot: 5.07

1	2	3	4	5	6	7	8	9	10	11		
Line	Block No Lot No. Qualification Account #	Land Dimensions Building Description Additional Lots Acreage	Prop Class	Owner's Name Address City State Property Location	Billing Code Zip Code Zoning/Tax Map Pg	Value	Exemptions Code Amount	Net Taxable Value	Deductions Code No Owners	Special Tax Codes	Num Units	Deduction Amt 2021 Tax 2022 1st
						Land Improvemnt Total						
1	173 5.07 Q0007	7.250 7.2500 AC	3B	DIBATTISTA, RICHARD & ABERGER, KATE 4 CASTLE HILL LN HILLSBOROUGH, NJ 4 CASTLE HILL LANE	08844 MZ / 173	5,700 0 5,700		5,700		F01	1	0.00 129.15 64.58
2	173 5.08	3.2260 2SV L 3AG 3.2260 AC	2	MONTEIRO, CARLOS & ESABEL 2 CASTLE HILL LANE HILLSBOROUGH, NJ 2 CASTLE HILL LANE	08844 MZ / 173	222,300 980,600 1,202,900		1,202,900		F01	1	0.00 26,653.12 13,326.56
3	173 5.09	35.0000 / PARK 2SLOG 2UG PRESERVED .0000 AC	15C	COUNTY OF SOMERSET P O BOX 3000 SOMERVILLE, NJ 270 ZION ROAD	08876 MZ / 173	540,000 543,200 1,083,200		*Exempt*		F01	2	0.00 0.00 0.00
4	173 6	8.4500 15F R 2BG 8.4500 AC	2	SIMIUS, LLC 15 WERTSVILLE RD HILLSBOROUGH, NJ 11 WERTSVILLE ROAD	457 08844 MZ / 173	274,500 116,500 391,000		391,000		F01	1	0.00 8,920.06 4,460.03
5	173 7	6.00 2SB L 2UG 6.0000 AC	3A	PEMBERLEY, LLC 15 WERTSVILLE ROAD HILLSBOROUGH, NJ 15 WERTSVILLE ROAD	08844 MZ / 173	233,800 919,600 1,153,400		1,153,400		F01	2	0.00 26,328.13 13,164.07
6	173 7 Q0087	40.000 PRESERVED 40.0000 AC	3B	PEMBERLEY, LLC 15 WERTSVILLE ROAD HILLSBOROUGH, NJ 15 WERTSVILLE ROAD	08844 MZ / 173	24,200 0 24,200		24,200		F01	1	0.00 551.79 275.90
7	173 7.01	66.6875 GREEN ACRES PRESERVED 66.6875 AC	15C	COUNTY OF SOMERSET P O BOX 3000 SOMERVILLE, NJ WERTSVILLE ROAD	08876 MZ / 173	3,484,500 0 3,484,500		*Exempt*		F01	1	0.00 0.00 0.00
8	173 8.01	4.000 2SST L 2BG, POOL WOOD 2018-2028 4.0000 AC	3A	WOHLMACHER, JAMES P & JANET A 19 WERTSVILLE ROAD HILLSBOROUGH, NJ 19 WERTSVILLE ROAD	08844 MZ / 173	230,000 880,900 1,110,900		1,110,900		F01	2	0.00 25,398.32 12,699.16
9	173 8.01 Q0544	39.300 WOOD 2018-2028 39.3000 AC	3B	WOHLMACHER, JAMES P & JANET A 19 WERTSVILLE ROAD HILLSBOROUGH, NJ 19 WERTSVILLE ROAD	08844 MZ / 173	17,200 0 17,200		17,200		F01	1	0.00 394.46 197.23
10	173 8.02	90.004 OPEN SPACE 90.0040 AC	15C	COUNTY OF SOMERSET P O BOX 3000 SOMERVILLE, NJ WERTSVILLE RD -OPEN SPACE	08876 MZ / 173	900,000 0 900,000		*Exempt*		F01	1	0.00 0.00 0.00
11	173 9.02	7.8579 2SV L 3BG 2SV 2 7.8579 AC	2	LE, DAVID Q & HIEN NGUYEN-LE 27 WERTSVILLE ROAD HILLSBOROUGH, NJ 27 WERTSVILLE ROAD	08844 MZ / 173	268,600 723,700 992,300		992,300		F01	4	0.00 22,453.93 11,226.97
12	173 9.03	6.3764 2SV L 2BG 6.3764 AC	2	SCHILKE, DIANE & MACMASTER, JOHN 29 WERTSVILLE ROAD HILLSBOROUGH, NJ 29 WERTSVILLE ROAD	08844 MZ / 173	268,800 416,400 685,200		685,200		F01	1	0.00 15,139.90 7,569.95
13	173 9.05	7.6700 2SV L 2AG 7.6700 AC	2	FINK, SCOTT E & MICHELLE J C- 31 WERTSVILLE ROAD HILLSBOROUGH, NJ 31 WERTSVILLE ROAD	08844 MZ / 173	266,700 357,700 624,400		624,400		F01	1	0.00 13,407.08 6,703.54
14	173 9.06	2.000 2SV L 2BG 2.0000 AC	3A	JDAS REALTY, LLC 33 WERTSVILLE ROAD HILLSBOROUGH, NJ 33 WERTSVILLE ROAD	08844 MZ / 173	225,000 494,400 719,400		719,400		F01	1	0.00 15,933.53 7,966.77
Page Totals						2,036,800 4,889,800	0	6,926,600				Block: 173 Lot: 9.06

1	2	3	4	5	6	7	8	9	10	11		
Line	Block No Lot No. Qualification Account #	Land Dimensions Building Description Additional Lots Acreage	Prop Class	Owner's Name Address City State Property Location	Billing Code Zip Code Zoning/Tax Map Pg	Value	Exemptions Code Amount	Net Taxable Value	Deductions Code No Owners	Special Tax Codes	Num Units	Deduction Amt 2021 Tax 2022 1st
						Land Improvemnt Total						
1	173 9.06 Q0055	12.460 12.4600 AC	3B	JDAS REALTY, LLC 33 WERTSVILLE ROAD HILLSBOROUGH, NJ 33 WERTSVILLE ROAD	08844 MZ / 173	6,800 0 6,800		6,800		F01	1	0.00 154.97 77.49
2	173 9.07	1.7500 1SF F 2UG 1.7500 AC	3A	OSTERMAN, ALFRED H P O BOX 370 NESHANIC STA, NJ 25 WERTSVILLE ROAD	08853 MZ / 173	207,500 515,100 722,600		722,600		F01	2	0.00 16,083.80 8,041.90
3	173 9.07 Q0532	104.65 PRESERVED WOOD 2019-2028 104.6500 AC	3B	OSTERMAN, ALFRED H P O BOX 370 NESHANIC STA, NJ 25 WERTSVILLE ROAD	08853 MZ / 173	37,600 0 37,600		37,600		F01	1	0.00 859.37 429.69
4	173 10	6.00 2SF 0 8UG PRESERVED 6.0000 AC	3A	MUELLER, MICHAEL 49 WERTSVILLE ROAD HILLSBOROUGH, NJ 49 WERTSVILLE ROAD	08844 MZ / 173	250,000 584,100 834,100		834,100		F01	4	0.00 19,248.90 9,624.45
5	173 10 CBLDG	3.750 PRESERVED 3.7500 AC	4A	MUELLER, MICHAEL 49 WERTSVILLE ROAD HILLSBOROUGH, NJ 49 WERTSVILLE ROAD	08844 MZ / 173	203,600 396,500 600,100		600,100		F01	1	0.00 14,090.35 7,045.18
6	173 10 Q0081	130.82 PRESERVED 130.8200 AC	3B	MUELLER, MICHAEL 49 WERTSVILLE ROAD HILLSBOROUGH, NJ 49 WERTSVILLE ROAD	08844 MZ / 173	47,900 0 47,900		47,900		F01	1	0.00 1,096.52 548.26
7	173 10.01	2.2300 1SF R 2AG 2.2300 AC	2	BROKAW, MATTHEW & HAUCK, NICOLE M 253 LONG HILL ROAD HILLSBOROUGH, NJ 253 LONG HILL ROAD	08844 MZ / 173	212,300 164,100 376,400		376,400		F01	1	0.00 7,898.67 3,949.34
8	173 10.02	1.880 2SV L 2AG 1.8800 AC	2	GRANT, RYAN B & JESSICA 255 LONG HILL ROAD HILLSBOROUGH, NJ 255 LONG HILL ROAD	08844 MZ / 173	208,800 294,100 502,900		502,900		F01	1	0.00 10,612.96 5,306.48
9	173 11	1.8600 2SWS L 3AG 1.8600 AC	2	BENTO, TIAGO & MARTEN 90 TYLER PLACE SOUTH PLAINFIELD, NJ 257 LONG HILL ROAD	07080 MZ / 173	208,600 532,900 741,500		741,500		F01	1	0.00 16,534.62 8,267.31
10	173 12	1.4100 1SAL R 1.4100 AC	2	DE MARCO, JOSEPH V & CAROL T 259 LONG HILL ROAD HILLSBOROUGH, NJ 259 LONG HILL ROAD	1175 08844 MZ / 173	204,100 176,400 380,500		380,500		F01	1	0.00 8,030.16 4,015.08
11	173 13	0.517 1SAL R .5170 AC	2	ANDE, GEORGE & BARBARA M 261 LONG HILL ROAD HILLSBOROUGH, NJ 261 LONG HILL ROAD	1175 08844 MZ / 173	175,900 94,400 270,300		270,300		F01	1	0.00 5,407.45 2,703.73
12	173 14	2.0000 2SW F 4BIG 2.0000 AC	3A	LONGHILL HOLDINGS LLC 281 LONG HILL ROAD HILLSBOROUGH, NJ 281 LONG HILL ROAD	08844 MZ / 173	210,000 1,159,600 1,369,600		1,369,600		F01	2	0.00 30,979.51 15,489.76
13	173 14 Q0066	116.3800 PRESERVED 116.3800 AC	3B	LONGHILL HOLDINGS LLC 281 LONG HILL ROAD HILLSBOROUGH, NJ 281 LONG HILL ROAD	08844 MZ / 173	33,800 0 33,800		33,800		F01	1	0.00 770.14 385.07
14	173 14.01	3.0000 1.5SF O 2UG 3.0000 AC	2	HURILLA, VINCENT E & CHERYL A 301 LONG HILL ROAD HILLSBOROUGH, NJ 301 LONG HILL ROAD	08844 MZ / 173	220,000 305,000 525,000		525,000		F01	3	0.00 11,176.48 5,588.24
Page Totals						2,226,900 4,222,200	0	6,449,100				Block: 173 Lot: 14.01

1	2	3	4	5	6	7	8	9	10	11		
Line	Block No Lot No. Qualification Account #	Land Dimensions Building Description Additional Lots Acreage	Prop Class	Owner's Name Address City State Property Location	Billing Code Zip Code Zoning/Tax Map Pg	Value	Exemptions Code Amount	Net Taxable Value	Deductions Code No Owners	Special Tax Codes	Num Units	Deduction Amt 2021 Tax 2022 1st
						Land Improvemnt Total						
1	173 14.02	1.000 2SS 0 2AG 1.0000 AC	3A	BAILEY, MARVIN W JR & MARYANN F- 303 LONG HILL ROAD HILLSBOROUGH, NJ 303 LONG HILL ROAD	08844 MZ / 173	200,000 305,200 505,200		505,200		F01	1	0.00 10,645.83 5,322.92
2	173 14.02 Q0503	7.410 WOOD 2012-2022 7.4100 AC	3B	BAILEY, MARVIN W JR & MARYANN F- 303 LONG HILL ROAD HILLSBOROUGH, NJ 303 LONG HILL ROAD	08844 MZ / 173	1,000 0 1,000		1,000		F01	1	0.00 23.48 11.74
3	173 15	5.7170 5.7170 AC	15C	COUNTY OF SOMERSET P O BOX 3000 SOMERVILLE, NJ ZION ROAD - OPEN SPACE	08876 MZ / 173	57,200 0 57,200		*Exempt*		F01	1	0.00 0.00 0.00
4	173 16	1.6500 2SV L 2BG 1.6500 AC	2	MIHALYFALVI, ZSOLT & BAERGA, REBECCA 278 ZION ROAD HILLSBOROUGH, NJ 278 ZION ROAD	08844 MZ / 173	206,500 161,500 368,000		368,000		F01	1	0.00 7,370.38 3,685.19
5	173 17	4.0400 4.0400 AC	15C	COUNTY OF SOMERSET P O BOX 3000 SOMERVILLE, NJ 284 ZION RD - EXEMPT	08876 MZ / 173	230,400 0 230,400		*Exempt*		F01	1	0.00 0.00 0.00
6	173 18	5.3900 1SAL O 5.3900 AC	2	JWD RENTAL, LLC 685 AMWELL ROAD HILLSBOROUGH, NJ 288 ZION ROAD	08844 MZ / 173	221,300 139,300 360,600		360,600		F01	1	0.00 7,668.57 3,834.29
7	173 19	10.6100 FARMLAND PRESERVED 10.6100 AC	15C	COUNTY OF SOMERSET P O BOX 3000 SOMERVILLE, NJ ZION RD - OPEN SPACE	08876 MZ / 173	106,100 0 106,100		*Exempt*		F01	1	0.00 0.00 0.00
8	173 20	10.634 2SV L POOLHOUSE 10.6340 AC	2	RADA, KEITH & DANNIELLE 300 ZION RD HILLSBOROUGH, NJ 300 ZION ROAD	08844 MZ / 173	296,300 342,300 638,600		638,600		F01	2	0.00 13,691.19 6,845.60
9	173 20.01	10.000 OPEN SPACE PRESERVED 10.0000 AC	15C	COUNTY OF SOMERSET P O BOX 3000 SOMERVILLE, NJ ZION RD - OPEN SPACE	08876 MZ / 173	100,000 0 100,000		*Exempt*		F01	1	0.00 0.00 0.00
10	173 21	2.6400 2SF L 2AG 2.6400 AC	2	DINKINS, DELVIN M & DAVIRAH W 304 ZION ROAD HILLSBOROUGH, NJ 304 ZION ROAD	08844 MZ / 173	216,400 411,100 627,500		627,500		F01	1	0.00 13,862.59 6,931.30
11	173 22	1.5300 2SF 2 1BG 1.5300 AC	2	WOLF, BORIS 306 ZION ROAD HILLSBOROUGH, NJ 306 ZION ROAD	08844 MZ / 173	205,300 199,000 404,300		404,300		F01	1	0.00 8,384.71 4,192.36
12	173 23	0.227 .2270 AC	1	SERDG CORP 492 SOUTH HORIZON WAY BRANCHBURG, NJ ZION ROAD	08853 MZ / 173	2,300 0 2,300		2,300		F01	1	0.00 54.01 27.01
13	173 24	2.8800 2SF S 2AG 2.8800 AC	2	KRAUSE, ANDRE & NICOLE 310 ZION ROAD HILLSBOROUGH, NJ 310 ZION ROAD	08844 MZ / 173	218,800 252,400 471,200		471,200		F01	1	0.00 10,159.80 5,079.90
14	173 27	4.7814 1.5SS F 2UG 4.7814 AC	2	FARKAS, WILLIAM D & SUZANNE S 326 ZION ROAD HILLSBOROUGH, NJ 326 ZION ROAD	08844 MZ / 173	237,800 360,300 598,100		598,100		F01	1	0.00 12,754.34 6,377.17
Page Totals						1,805,700 2,171,100	0	3,976,800				Block: 173 Lot: 27

1	2	3	4	5	6	7	8	9	10	11		
Line	Block No Lot No. Qualification Account #	Land Dimensions Building Description Additional Lots Acreage	Prop Class	Owner's Name Address City State Property Location	Billing Code Zip Code Zoning/Tax Map Pg	Value	Exemptions Code Amount	Net Taxable Value	Deductions Code No Owners	Special Tax Codes	Num Units	Deduction Amt 2021 Tax 2022 1st
						Land Improvemnt Total						
1	173 28	4.4100 2SV L 2BIG 4.4100 AC	2	MIHALCZO, JOHN G & STEPHANIE C 2 CLARK LANE HILLSBOROUGH, NJ 2 CLARK LANE	08844 MZ / 173	169,100 457,200 626,300		626,300		F01	1	0.00 13,925.99 6,963.00
2	173 29	5.8400 1SAL R 2UG 5.8400 AC	2	GIOVANNUCCI, FRED & JOHANNA L 30 PIROZZI LANE HILLSBOROUGH, NJ 6 CLARK LANE	08844 MZ / 173	183,400 140,000 323,400		323,400		F01	1	0.00 7,241.25 3,620.63
3	173 30	6.8500 PRESERVED 6.8500 AC	15C	COUNTY OF SOMERSET P O BOX 3000 SOMERVILLE, NJ 8 CLARK LANE	08876 MZ / 173	68,500 0 68,500		*Exempt*		F01	1	0.00 0.00 0.00
4	173 31	1.000 2SVB L 2BIG WOOD 2018-2027 1.0000 AC	3A	BLOUNT, MICHAEL L 10 CLARK LANE HILLSBOROUGH, NJ 10 CLARK LANE	08844 MZ / 173	135,000 409,100 544,100		544,100		F01	1	0.00 12,019.42 6,009.71
5	173 31 Q0506	5.00 WOOD 2018-2027 5.0000 AC	3B	BLOUNT, MICHAEL L 10 CLARK LANE HILLSBOROUGH, NJ 10 CLARK LANE	08844 MZ / 173	600 0 600		600		F01	1	0.00 14.09 7.05
6	173 32	3.2000 PRESERVED 3.2000 AC	15C	COUNTY OF SOMERSET P O BOX 3000 SOMERVILLE, NJ CLARK LANE	08876 MZ / 173	32,000 0 32,000		*Exempt*		F01	1	0.00 0.00 0.00
7	173 33	2.5700 1SS R 2AG 2.5700 AC	2	O'KEEFE, ROBERT N JR & AMANDA M 9 CLARK LANE HILLSBOROUGH, NJ 9 CLARK LANE	08844 MZ / 173	150,700 173,200 323,900		323,900		F01	1	0.00 6,957.13 3,478.57
8	173 34	1.8400 PRESERVED 1.8400 AC	15C	COUNTY OF SOMERSET P O BOX 3000 SOMERVILLE, NJ ZION ROAD	08876 MZ / 173	18,400 0 18,400		*Exempt*		F01	1	0.00 0.00 0.00
9	173 35	2.1250 PRESERVED 2.1250 AC	15C	COUNTY OF SOMERSET P O BOX 3000 SOMERVILLE, NJ ZION ROAD	08876 MZ / 173	256,500 0 256,500		*Exempt*		F01	1	0.00 0.00 0.00
10	173 36	2.1800 PRESERVED 2.1800 AC	15C	COUNTY OF SOMERSET P O BOX 3000 SOMERVILLE, NJ CLARK LANE - EXEMPT	08876 MZ / 173	21,800 0 21,800		*Exempt*		F01	1	0.00 0.00 0.00
11	173 36.01	2.130 1SAL R 2UG 2.1300 AC	2	ALBANESE, MICHAEL A & DINA 328 ZION ROAD HILLSBOROUGH, NJ 328 ZION ROAD	08844 MZ / 173	211,300 217,000 428,300		428,300		F01	1	0.00 9,157.20 4,578.60
12	173 37	1.990 2SS L 1.9900 AC	2	MICHAELS, WILLIAM P & JUDITH R 330 ZION ROAD HILLSBOROUGH, NJ 330 ZION ROAD	08844 MZ / 173	209,900 150,400 360,300		360,300		F01	1	0.00 7,541.78 3,770.89
13	173 38	0.965 1SF R 1UG .9650 AC	2	AUGUSTE, TRISTAN & BERNADETTE A 60 DEANNA DR APT 152 HILLSBOROUGH, NJ 332 ZION ROAD	08844 MZ / 173	198,300 87,900 286,200		286,200		F01	1	0.00 5,780.78 2,890.39
14	173 39	0.521 1.5SF F .5210 AC	2	THOMAS, NANCY LEE 334 ZION ROAD HILLSBOROUGH, NJ 334 ZION ROAD	08844 MZ / 173	176,100 158,600 334,700		334,700		F01	1	0.00 6,919.56 3,459.78
Page Totals						1,434,400 1,793,400	0	3,227,800				Block: 173 Lot: 39

1	2	3	4	5	6	7	8	9	10	11		
Line	Block No Lot No. Qualification Account #	Land Dimensions Building Description Additional Lots Acreage	Prop Class	Owner's Name Address City State Property Location	Billing Code Zip Code Zoning/Tax Map Pg	Value	Exemptions Code Amount	Net Taxable Value	Deductions Code No Owners	Special Tax Codes	Num Units	Deduction Amt 2021 Tax 2022 1st
						Land Improvemnt Total						
1	173 40	1.050 1SF R 1UG, 1SF 1.0500 AC	2	FRANK, JULIE 336 ZION ROAD HILLSBOROUGH, NJ 336 ZION ROAD	08844 MZ / 173	200,500 156,100 356,600		356,600		F01	2	0.00 7,065.14 3,532.57
2	173 41	1.0000 PRESERVED 1.0000 AC	15C	COUNTY OF SOMERSET P O BOX 3000 SOMERVILLE, NJ 338 ZION ROAD	08876 MZ / 173	10,900 0 10,900		*Exempt*		F01	1	0.00 0.00 0.00
3	173 42	5.2300 1.5SF O 5.2300 AC	2	KUNZ, FRANK J 342 ZION ROAD HILLSBOROUGH, NJ 342 ZION ROAD	08844 MZ / 173	227,300 245,800 473,100		473,100		F01	1	0.00 10,312.42 5,156.21
4	173 43	2.9100 2SF O 2.9100 AC	2	LEMBO, GREG & KIMBERLY M 346 ZION ROAD HILLSBOROUGH, NJ 346 ZION ROAD	08844 MZ / 173	219,100 170,300 389,400		389,400		F01	1	0.00 8,203.91 4,101.96
5	173 45	1.600 1SF O 2AG 1.6000 AC	3A	BURSHNIC, CLARENCE A 350 ZION ROAD HILLSBOROUGH, NJ 350 ZION ROAD	08844 MZ / 173	206,000 399,900 605,900		605,900		F01	1	0.00 13,188.72 6,594.36
6	173 45 Q0507	7.490 WOOD 2012-2021 7.4900 AC	3B	BURSHNIC, CLARENCE A 350 ZION ROAD HILLSBOROUGH, NJ 350 ZION ROAD	08844 MZ / 173	1,000 0 1,000		1,000		F01	1	0.00 23.48 11.74
7	173 45.01	3.0000 2SF L 2AG 3.0000 AC	2	LAGRUA, DENNIS A 354 ZION ROAD HILLSBOROUGH, NJ 354 ZION ROAD	08844 MZ / 173	220,000 305,900 525,900		525,900		F01	1	0.00 11,230.49 5,615.25
8	173 46	2.8700 1SF R 2AG,1UG 2.8700 AC	2	PAIGE, RENEE M 358 ZION ROAD HILLSBOROUGH, NJ 358 ZION ROAD	1175 08844 MZ / 173	218,700 179,600 398,300		398,300		F01	1	0.00 8,412.89 4,206.45
9	173 47	1.5000 1SF R 2AG 1.5000 AC	2	HAUG, ERIC S 360 ZION ROAD HILLSBOROUGH, NJ 360 ZION ROAD	08844 MZ / 173	205,000 289,700 494,700		494,700		F01	2	0.00 10,692.79 5,346.40
10	173 48	2.4500 2SV O 2.4500 AC	2	REDELICO, TIMOTHY R & DEBRA A 368 ZION ROAD HILLSBOROUGH, NJ 368 ZION ROAD	08844 MZ / 173	182,300 200,900 383,200		383,200		F01	1	0.00 8,124.08 4,062.04
11	173 48.01	1.3900 2SF S 2UG 1.3900 AC	2	MC HENRY, JOHN & HELEN JOAN 362 ZION ROAD HILLSBOROUGH, NJ 362 ZION ROAD	08844 MZ / 173	204,000 149,100 353,100		353,100		F01	1	0.00 7,375.07 3,687.54
12	173 49	20.4100 2SF O 1UG 20.4100 AC	2	MARIANI, ALICE JANE 376 ZION ROAD HILLSBOROUGH, NJ 376 ZION ROAD	08844 MZ / 173	394,100 112,700 506,800		506,800		F01	1	0.00 10,659.92 5,329.96
13	173 50	0.336 1.5SAL F 2UG .3360 AC	2	CASTRONOVO REALTY, LLC 374 ZION RD HILLSBOROUGH, NJ 374 ZION ROAD	3130 08844 MZ / 173	166,800 38,600 205,400		205,400		F01	1	0.00 5,700.94 2,850.47
14	173 51	0.740 2SF O .7400 AC	2	ROBERTS RD 21 LLC, 15 LORIANN RD WARREN, NJ 372 ZION ROAD	07059 MZ / 173	187,000 7,600 194,600		194,600		F01	1	0.00 3,249.63 1,624.82
Page Totals						2,631,800 2,256,200	0	4,888,000				Block: 173 Lot: 51

1	2	3	4	5	6	7	8	9	10	11		
Line	Block No Lot No. Qualification Account #	Land Dimensions Building Description Additional Lots Acreage	Prop Class	Owner's Name Address City State Property Location	Billing Code Zip Code Zoning/Tax Map Pg	Value	Exemptions Code Amount	Net Taxable Value	Deductions Code No Owners	Special Tax Codes	Num Units	Deduction Amt 2021 Tax 2022 1st
						Land Improvemnt Total						
1	173 52	1.3600 1SAL R 2UG 1.3600 AC	2	DALY, VINCENT P & PFISTERER, J 370 ZION ROAD HILLSBOROUGH, NJ 370 ZION ROAD	08844 MZ / 173	174,800 172,700 347,500		347,500	V1 2	F01	1	250.00 7,303.52 3,651.76
2	173 53 CELL	4.2200 1SCB TOWER 4.2200 AC	4A	TELECOM TOWERS MID-ATLANTIC LP P O BOX 723597 ATLANTA, GA 380 ZION ROAD	31139 MZ / 173	628,800 0 628,800		628,800		F01	1	0.00 14,764.22 7,382.11
3	173 54	2.4300 2SW L 1AG 2.4300 AC	2	SHERWOOD, TIMOTHY & AMANDA 378 ZION ROAD HILLSBOROUGH, NJ 378 ZION ROAD	08844 MZ / 173	191,800 309,300 501,100		501,100		F01	1	0.00 10,345.29 5,172.65
4	173 55	6.7000 6.7000 AC	1	UNKNOWN, C/O HILLSBOROUGH TOWNSHIP 379 SOUTH BRANCH ROAD HILLSBOROUGH, NJ E OF LONGHILL RD	08844 MZ / 173	31,800 0 31,800		31,800		F01	1	0.00 746.66 373.33
5	173 55.01	6.0000 PRESERVED 6.0000 AC	15C	COUNTY OF SOMERSET P O BOX 3000 SOMERVILLE, NH E LONGHILL RD - EXEMPT	08876 MZ / 173	60,000 0 60,000		*Exempt*		F01	1	0.00 0.00 0.00
6	173 55.02	5.1800 5.1800 AC	1	UNKNOWN, C/O HILLSBOROUGH TOWNSHIP 379 SOUTH BRANCH ROAD HILLSBOROUGH, NJ E OF LONGHILL RD	08844 MZ / 173	51,800 0 51,800		51,800		F01	1	0.00 1,216.26 608.13
7	173 55.03	3.3700 PRESERVED 3.3700 AC	15C	COUNTY OF SOMERSET P O BOX 3000 SOMERVILLE, NJT E LONG HILL RD - EXEMPT	08876 MZ / 173	33,700 0 33,700		*Exempt*		F01	1	0.00 0.00 0.00
8	173 56	0.8600 1.5SF F 2UG .8600 AC	2	BAKER, RICHARD 382 ZION RD HILLSBOROUGH, NJ 382 ZION ROAD	08844 MZ / 173	177,900 132,800 310,700		310,700		F01	1	0.00 6,820.95 3,410.48
9	173 57	1.0000 2SF L 2UG 1.0000 AC	2	JANISCH, JAN & MARIANNE 384 ZION ROAD HILLSBOROUGH, NJ 384 ZION ROAD	08844 MZ / 173	180,000 197,700 377,700		377,700		F01	1	0.00 8,213.30 4,106.65
10	173 58	1.7600 1.7600 AC	1	STOLL, ROBERT & A 35 WEST PORT DRIVE WHITING, NJ ZION ROAD	08759 MZ / 173	17,600 0 17,600		17,600		F01	1	0.00 413.25 206.63
11	173 59	3.2700 2SAL 2 2BG 3.2700 AC	2	GAFFI, GINO & FRANCES 388 ZION ROAD HILLSBOROUGH, NJ 388 ZION ROAD	08844 MZ / 173	220,000 205,900 425,900		425,900		F01	1	0.00 8,880.14 4,440.07
12	173 60	3.4700 2SV L 2BIG 3.4700 AC	2	GROHE, CATHERINE M & PHILIP A 392 ZION ROAD HILLSBOROUGH, NJ 392 ZION ROAD	08844 MZ / 173	220,000 474,800 694,800		694,800		F01	1	0.00 15,405.23 7,702.62
13	173 61	3.0000 2SWS L 3.0000 AC	2	HOEHN, LINDA 394 ZION ROAD HILLSBOROUGH, NJ 394 ZION ROAD	08844 MZ / 173	220,000 341,300 561,300		561,300		F01	1	0.00 11,923.14 5,961.57
14	173 62	5.8000 2SAL L 2AG 5.8000 AC	2	LINDO, ROBERT A & KYM J 398 ZION ROAD HILLSBOROUGH, NJ 398 ZION ROAD	08844 MZ / 173	248,000 266,600 514,600		514,600		F01	1	0.00 10,920.55 5,460.28
Page Totals				V1 250		2,362,500 2,101,100	0	4,463,600				Block: 173 Lot: 62

1	2	3	4	5	6	7	8	9	10	11		
Line	Block No Lot No. Qualification Account #	Land Dimensions Building Description Additional Lots Acreage	Prop Class	Owner's Name Address City State Property Location	Billing Code Zip Code Zoning/Tax Map Pg	Value	Exemptions Code Amount	Net Taxable Value	Deductions Code No Owners	Special Tax Codes	Num Units	Deduction Amt 2021 Tax 2022 1st
						Land Improvemnt Total						
1	173 63.01	1.0000 2SVB L 3AG AKA LOT 63 & 63.A 1.0000 AC	3A	CUNKELMAN, BRIAN L. & JENNIFER L. 307 LONG HILL ROAD HILLSBOROUGH, NJ 307 LONG HILL ROAD	08844 MZ / 173	200,000 603,600 803,600		803,600		F01	1	0.00 18,027.94 9,013.97
2	173 63.01 Q0511	6.870 AKA L 63 & 63.A WOOD 2021-2031 6.8700 AC	3B	CUNKELMAN, BRIAN L. & JENNIFER L. 307 LONG HILL ROAD HILLSBOROUGH, NJ 307 LONG HILL ROAD	08844 MZ / 173	900 0 900		900		F01	1	0.00 21.14 10.57
3	173 64	3.0000 1.5SF F 2UG 3.0000 AC	2	MCCRAY, JOHN & LISA 315 LONG HILL ROAD HILLSBOROUGH, NJ 315 LONG HILL ROAD	08844 MZ / 173	220,000 184,500 404,500		404,500		F01	1	0.00 8,588.98 4,294.49
4	173 64.01	3.0000 1SF R 2AG 3.0000 AC	2	SIKORYAK, STEVEN & SUSAN 313 LONG HILL ROAD HILLSBOROUGH, NJ 313 LONG HILL ROAD	1175 08844 MZ / 173	220,000 241,800 461,800		461,800		F01	1	0.00 9,946.13 4,973.07
5	173 65	2.5200 2.5200 AC	15C	TOWNSHIP OF HILLSBOROUGH 379 SOUTH BRANCH ROAD HILLSBOROUGH, NJ LONG HILL RD - EXEMPT	08844 MZ / 173	25,200 0 25,200		*Exempt*		F01	1	0.00 0.00 0.00
6	173 66	3.7000 1SS R, 1SF O 3.7000 AC	2	BURKE, BARBARA 322 ZION ROAD HILLSBOROUGH, NJ 322 ZION ROAD	08844 MZ / 173	227,000 170,400 397,400		397,400		F01	2	0.00 8,391.75 4,195.88
7	173 67	3.1000 2SF O 2UG 3.1000 AC	2	STAROPOLI, ANTHONY P & FALATO E R 318 ZION ROAD HILLSBOROUGH, NJ 318 ZION ROAD	08844 MZ / 173	221,000 169,700 390,700		390,700		F01	1	0.00 8,255.57 4,127.79
8	173 68	3.1000 2SAL L 2AG 3.1000 AC	2	PARIS, RICHARD C JR & RICHARD C III 314 ZION RD HILLSBOROUGH, NJ 314 ZION ROAD	08844 MZ / 173	221,000 286,500 507,500		507,500		F01	1	0.00 10,718.63 5,359.32
9	174 1	2.2000 (2016 FIRE) 2SF O 2UG APARTMENT BLDG .0000 AC	4C	TODARO, ARLEEN 689 MONTGOMERY ROAD HILLSBOROUGH, NJ 724 AMWELL ROAD	08844 C1 / 177	181,800 62,700 244,500		244,500		F01	1	0.00 5,740.87 2,870.44
10	174 1.01	3.3200 1SCB CABINET FACTORY 3.3200 AC	4A	DABROWSKI, TAD J 329 DURHAM ROAD SOUTH PLAINFIELD, NJ 207 ZION ROAD	07080 AG / 177	246,900 100 247,000		247,000		F01	1	0.00 5,799.56 2,899.78
11	174 1.02	1.0000 1SAL R 2BG 1.0000 AC	2	SOLTIS, RYAN 205 ZION ROAD HILLSBOROUGH, NJ 205 ZION ROAD	08844 AG / 177	200,000 227,700 427,700		427,700		F01	1	0.00 8,896.58 4,448.29
12	174 1.03	1.0000 1SF R 2AG 1.0000 AC	2	PRUGH, DOUGLAS R & PATRICIA J 203 ZION ROAD HILLSBOROUGH, NJ 203 ZION ROAD	08844 AG / 177	200,000 280,800 480,800		480,800		F01	1	0.00 10,101.10 5,050.55
13	174 2	0.341 2SF L 2UG, POOL .3410 AC	2	LIE, WIE 96 LONGFIELD COURT EAST BRUNSWICK, NJ 722 AMWELL ROAD	08816 AG / 177	137,100 213,700 350,800		350,800		F01	1	0.00 7,647.44 3,823.72
14	174 3	0.384 2SF O .3840 AC	2	CRUM, JOAN F 138 OTTO ROAD NESHANIC STATION, NJ 720 AMWELL ROAD	08853 AG / 177	139,200 216,100 355,300		355,300		F01	1	0.00 7,971.47 3,985.74
Page Totals						2,414,900 2,657,600	0	5,072,500				Block: 174 Lot: 3

1	2	3	4	5	6	7	8	9	10	11		
Line	Block No Lot No. Qualification Account #	Land Dimensions Building Description Additional Lots Acreage	Prop Class	Owner's Name Address City State Property Location	Billing Code Zip Code Zoning/Tax Map Pg	Value	Exemptions Code Amount	Net Taxable Value	Deductions Code No Owners	Special Tax Codes	Num Units	Deduction Amt 2021 Tax 2022 1st
						Land Improvemnt Total						
1	174 4	0.421 2SF O 2UG .4210 AC	2	MILLER, JAMES P & CHARLETTE 718 AMWELL ROAD HILLSBOROUGH, NJ 718 AMWELL ROAD	1175 08844 AG / 177	141,100 151,100 292,200		292,200		F01	1	0.00 6,208.11 3,104.06
2	174 5	4.2900 1SF R, 1SF O 4.2900 AC	2	MILLER, JAMES P & CHARLETTE 716 AMWELL ROAD HILLSBOROUGH, NJ 716 AMWELL ROAD	08844 AG / 177	202,900 355,300 558,200		558,200		F01	4	0.00 12,723.82 6,361.91
3	174 6	1.6500 1SF R 2BG 1.6500 AC	2	WOLINSKI, IRENA 714 AMWELL ROAD HILLSBOROUGH, NJ 714 AMWELL ROAD	08844 AG / 177	176,500 235,500 412,000		412,000		F01	1	0.00 9,288.69 4,644.35
4	174 7	51.3000 PRESERVED 51.3000 AC	15C	COUNTY OF SOMERSET P O BOX 3000 SOMERVILLE, NJ AMWELL RD - EXEMPT	08876 AGMZ / 177	513,000 0 513,000		*Exempt*		F01	1	0.00 0.00 0.00
5	174 7.01	1.0000 2SV L 2BG 1.0000 AC	3A	GOLDBERG, DAVID A & CYNTHIA K 710 AMWELL ROAD HILLSBOROUGH, NJ 710 AMWELL ROAD	08844 MZ / 174	170,000 480,200 650,200		650,200		F01	1	0.00 15,273.75 7,636.88
6	174 7.01 Q0520	9.080 WOOD 2015-2025 9.0800 AC	3B	GOLDBERG, DAVID A & CYNTHIA K 710 AMWELL ROAD HILLSBOROUGH, NJ 710 AMWELL ROAD	08844 MZ / 174	1,100 0 1,100		1,100		F01	1	0.00 25.83 12.92
7	174 7.02	12.5500 DEMO 2021 PRESERVED 12.5500 AC	15C	COUNTY OF SOMERSET P O BOX 3000 SOMERVILLE, NJ 712 AMWELL ROAD	08876 MZ / 174	245,500 0 245,500		*Exempt*		F01	1	0.00 0.00 0.00
8	174 7.03	3.4000 2SF O 2UG, POOL 3.4000 AC	2	LIPANI, BARBARA J 706 AMWELL ROAD HILLSBOROUGH, NJ 706 AMWELL ROAD	08844 AG / 177	171,500 406,700 578,200		578,200		F01	1	0.00 12,803.65 6,401.83
9	174 8	0.750 2SF O 1UG .7500 AC	2	KRISULEVICZ, DAVID & REBECCA 704 AMWELL ROAD HILLSBOROUGH, NJ 704 AMWELL ROAD	08844 AG / 177	157,500 215,700 373,200		373,200	V1 2	F01	1	250.00 7,632.24 3,816.12
10	174 9	0.761 2SAL O .7610 AC	2	MCLEAN, JOSEPH J 702 AMWELL ROAD HILLSBOROUGH, NJ 702 AMWELL ROAD	08844 AG / 177	146,100 116,900 263,000		263,000		F01	1	0.00 6,867.91 3,433.96
11	174 10	0.631 2SF O 2UG,1UG .6310 AC	2	MIRACLE, MANUELA 700 AMWELL ROAD HILLSBOROUGH, NJ 700 AMWELL ROAD	08844 AG / 177	151,600 202,900 354,500		354,500		F01	1	0.00 8,004.34 4,002.17
12	174 11	4.0400 2SF L 2UG 4.0400 AC	2	BAYER, JESSICA 698 AMWELL ROAD HILLSBOROUGH, NJ 698 AMWELL ROAD	08844 AG / 177	200,400 193,200 393,600		393,600		F01	1	0.00 8,635.94 4,317.97
13	174 12	2.3500 2SF L 2.3500 AC	2	ENTERLINE, RANDALL H & ALEXANDRA 696 AMWELL ROAD HILLSBOROUGH, NJ 696 AMWELL ROAD	2640 08844 AG / 177	186,100 203,600 389,700		389,700		F01	1	0.00 8,234.44 4,117.22
14	174 13	0.8970 1.5SF F LLAUREL SALON/SPA .8970 AC	4A	MILLER, LOIS L & DANA L 694 AMWELL ROAD HILLSBOROUGH, NJ 694 AMWELL ROAD	08844 AGC1 / 177	182,300 130,200 312,500		312,500		F01	1	0.00 7,337.51 3,668.76
Page Totals			V1 250			1,887,100 2,691,300	0	4,578,400				Block: 174 Lot: 13

1	2	3	4	5	6	7	8	9	10	11		
Line	Block No Lot No. Qualification Account #	Land Dimensions Building Description Additional Lots Acreage	Prop Class	Owner's Name Address City State Property Location	Billing Code Zip Code Zoning/Tax Map Pg	Value	Exemptions Code Amount	Net Taxable Value	Deductions Code No Owners	Special Tax Codes	Num Units	Deduction Amt 2021 Tax 2022 1st
						Land Improvemnt Total						
1	174 14	3.7000 15AL R 3UG 3.7000 AC	3A	MILLER, LOIS L 818 LOWER FERRY ROAD EWING, NJ 692 AMWELL ROAD	08628 AGC1 / 177	197,000 209,800 406,800		406,800		F01	2	0.00 9,342.70 4,671.35
2	174 14 Q0075	11.980 11.9800 AC	3B	MILLER, LOIS L 818 LOWER FERRY ROAD EWING, NJ 692 AMWELL ROAD	08628 AGC1 / 177	1,300 0 1,300		1,300		F01	1	0.00 30.53 15.27
3	174 14.01	25.7540 PRESERVED 25.7540 AC	15C	COUNTY OF SOMERSET P O BOX 3000 SOMERVILLE, NJ AMWELL RD - EXEMPT	08876 AGC1 / 177	257,500 0 257,500		*Exempt*		F01	1	0.00 0.00 0.00
4	174 15	1.7500 BLDG 1.7500 AC	2	GARETT, SHERYL ANN 688 AMWELL ROAD HILLSBOROUGH, NJ 690 AMWELL ROAD	08844 AG / 177	57,500 7,500 65,000		65,000		F01	1	0.00 1,474.54 737.27
5	174 16	1.0300 2SF F 2UG 1.0300 AC	2	GARETT, SHERYL ANN 688 AMWELL ROAD HILLSBOROUGH, NJ 688 AMWELL ROAD	08844 AG / 177	170,300 162,800 333,100		333,100		F01	1	0.00 7,281.15 3,640.58
6	174 17	1.8300 1.5S F 2AG 1.8300 AC	4A	DRAKE, JAY G 684 AMWELL ROAD HILLSBOROUGH, NJ 686 AMWELL ROAD	08844 AG / 177	204,800 150,900 355,700		355,700		F01	1	0.00 8,351.84 4,175.92
7	174 18	2.00 2SF L 2.0000 AC	3A	DRAKE, JAY G & HANNAH R 684 AMWELL ROAD HILLSBOROUGH, NJ 684 AMWELL ROAD	08844 AG / 177	180,000 288,800 468,800		468,800		F01	1	0.00 10,162.14 5,081.07
8	174 18 Q0034	8.2463 8.2463 AC	3B	DRAKE, JAY G & HANNAH R 684 AMWELL ROAD HILLSBOROUGH, NJ 684 AMWELL ROAD	08844 AG / 177	4,900 0 4,900		4,900		F01	1	0.00 110.36 55.18
9	174 18.01	1.3381 2SV L 3BG 1.3381 AC	2	MILLER, THOMAS C & DEBORAH R 10 DOGWOOD DRIVE HILLSBOROUGH, NJ 10 DOGWOOD DRIVE	08844 MZ / 177	288,400 647,000 935,400		935,400		F01	1	0.00 20,436.99 10,218.50
10	174 18.02	4.1059 2SV L 2AG,2BG 4.1059 AC	2	HEIBELL, ROBERT B & LAURA Z 12 DOGWOOD DRIVE HILLSBOROUGH, NJ 12 DOGWOOD DRIVE	08844 MZ / 177	316,000 775,400 1,091,400		1,091,400		F01	1	0.00 24,057.61 12,028.81
11	174 18.03	1.0611 2SV L 2BG 1.0611 AC	2	RANDAZZO, CARMEN T & EUGENIA C 14 DOGWOOD DRIVE HILLSBOROUGH, NJ 14 DOGWOOD DRIVE	08844 MZ / 177	260,300 487,400 747,700		747,700		F01	1	0.00 16,372.61 8,186.31
12	174 18.04	1.0000 2SV L 2BIG 1.0000 AC	2	PAVON, ALAN E & SHELLEY D 16 DOGWOOD DRIVE HILLSBOROUGH, NJ 16 DOGWOOD DRIVE	08844 AG / 177	285,000 533,200 818,200		818,200		F01	1	0.00 17,966.90 8,983.45
13	174 18.05	1.0000 2SV L 2AG 1.0000 AC	2	FENSTER, GERALD F & MARY E 18 DOGWOOD DRIVE HILLSBOROUGH, NJ 18 DOGWOOD DRIVE	08844 AG / 177	285,000 458,400 743,400		743,400	V1 2	F01	1	250.00 16,284.62 8,142.31
14	174 18.06	3.3040 3.3040 AC	2	RAINEY, DAVID C & NANCY LYNN 730 MILL LANE HILLSBOROUGH, NJ 20 DOGWOOD DRIVE	08844 AG / 177	308,000 980,500 1,288,500		1,288,500		F01	1	0.00 27,877.81 13,938.91
Page Totals				V1 250		2,558,500 4,701,700	0	7,260,200				Block: 174 Lot: 18.06

1	2	3	4	5	6	7	8	9	10	11		
Line	Block No Lot No. Qualification Account #	Land Dimensions Building Description Additional Lots Acreage	Prop Class	Owner's Name Address City State Property Location	Billing Code Zip Code Zoning/Tax Map Pg	Value	Exemptions Code Amount	Net Taxable Value	Deductions Code No Owners	Special Tax Codes	Num Units	Deduction Amt 2021 Tax 2022 1st
						Land Improvemnt Total						
1	174 18.07	1.6923 2SF L 3AG 1.6923 AC	2	JAYARAMAN, RAMAKRISHNAN & RICHA PAND 19 DOGWOOD DR HILLSBOROUGH, NJ 19 DOGWOOD DRIVE	 08844 AG / 177	292,000 642,900 934,900		934,900		F01	1	0.00 20,253.85 10,126.93
2	174 18.08	2.6152 2SV L 2BG 2.6152 AC	2	PATEL, ALPESH R & YAKRUTI 17 DOGWOOD DRIVE HILLSBOROUGH, NJ 17 DOGWOOD DRIVE	 08844 AG / 177	301,000 442,500 743,500		743,500		F01	1	0.00 16,043.89 8,021.95
3	174 18.09	1.0977 2SV L 2BIG 1.0977 AC	2	FORD, MICHAEL K & DIANE 11 DOGWOOD DRIVE HILLSBOROUGH, NJ 11 DOGWOOD DRIVE	 08844 MZ / 177	260,500 407,600 668,100		668,100		F01	1	0.00 14,893.37 7,446.69
4	174 18.10 Q0034	9.0000 9.0000 AC	3B	DRAKE, JAY G & HANNAH R 684 AMWELL ROAD HILLSBOROUGH, NJ AMWELL ROAD	 08844 AG / 177	6,100 0 6,100		6,100		F01	1	0.00 138.54 69.27
5	174 19	2.050 1SF R, 1SF LOG 2.0500 AC	2	FENWICK, MARIAN H 666 AMWELL ROAD HILLSBOROUGH, NJ 670 AMWELL ROAD	 1175 08844 AG / 177	180,500 90,500 271,000		271,000		F01	3	0.00 6,128.28 3,064.14
6	174 20	4.7800 2SF O 4.7800 AC	2	FENWICK, MARIAN H 666 AMWELL ROAD HILLSBOROUGH, NJ 666 AMWELL ROAD	 08844 AG / 177	207,800 116,900 324,700		324,700		F01	3	0.00 7,677.96 3,838.98
7	174 20.01	1.3400 1.3400 AC	1	FENWICK, MARIAN H 666 AMWELL ROAD HILLSBOROUGH, NJ AMWELL ROAD	 08844 AG / 177	20,000 0 20,000		20,000		F01	1	0.00 469.60 234.80
8	174 24	1.4600 1SAL R 1BG 1.4600 AC	2	GONZALEZ, ONOFRE 79 EAST MOUNTAIN ROAD HILLSBOROUGH, NJ 79 EAST MOUNTAIN ROAD	 08844 MZ / 178	219,600 123,400 343,000		343,000		F01	1	0.00 6,990.00 3,495.00
9	174 25	1.5300 1SF R 2AG 1.5300 AC	2	PADLA, DOUGLAS E & JARDENITA J 87 EAST MOUNTAIN ROAD HILLSBOROUGH, NJ 87 EAST MOUNTAIN ROAD	 08844 MZ / 178	220,300 154,700 375,000		375,000		F01	1	0.00 8,330.70 4,165.35
10	174 26	1.8900 1.5SF F 3AG 1.8900 AC	2	SCHAMRAI, JULIA 95 EAST MOUNTAIN ROAD HILLSBOROUGH, NJ 95 EAST MOUNTAIN ROAD	 08844 MZ / 178	203,900 160,000 363,900		363,900		F01	1	0.00 7,917.46 3,958.73
11	174 27	2.2400 1SF R 2AG 2.2400 AC	2	LAZORISAK, ALICIA A & PAUL A JR 99 EAST MOUNTAIN ROAD HILLSBOROUGH, NJ 99 EAST MOUNTAIN ROAD	 08844 MZ / 178	227,400 123,300 350,700		350,700		F01	1	0.00 7,537.08 3,768.54
12	174 28	2.6000 2.6000 AC	1	WORBETZ, PAUL & E 111 EAST MOUNTAIN ROAD HILLSBOROUGH, NJ EAST MOUNTAIN ROAD	 08844 MZ / 178	66,000 0 66,000		66,000		F01	1	0.00 1,549.68 774.84
13	174 29	3.1600 1SF R 1AG 3.1600 AC	2	WORBETZ, PAUL & ELAINE 111 EAST MOUNTAIN ROAD HILLSBOROUGH, NJ 111 EAST MOUNTAIN ROAD	 08844 MZ / 178	236,600 152,000 388,600		388,600		F01	1	0.00 8,321.31 4,160.66
14	174 30	10.4600 1SF R 2AG 10.4600 AC	2	GAWISER, ERIC J & SEVIL SALUR 125 EAST MOUNTAIN ROAD HILLSBOROUGH, NJ 125 EAST MOUNTAIN ROAD	 08844 17 / 178	309,600 262,700 572,300		572,300		F01	1	0.00 12,310.57 6,155.29
Page Totals						2,751,300 2,676,500	0	5,427,800				Block: 174 Lot: 30

1	2	3	4	5	6	7	8	9	10	11		
Line	Block No Lot No. Qualification Account #	Land Dimensions Building Description Additional Lots Acreage	Prop Class	Owner's Name Address City State Property Location	Billing Code Zip Code Zoning/Tax Map Pg	Value	Exemptions Code Amount	Net Taxable Value	Deductions Code No Owners	Special Tax Codes	Num Units	Deduction Amt 2021 Tax 2022 1st
						Land Improvemnt Total						
1	174 30.01	3.9300 1SS R 2AG	2	DETSIS, MICHAEL II 119 EAST MOUNTAIN ROAD HILLSBOROUGH, NJ 119 EAST MOUNTAIN ROAD	08844 MZ / 178	244,300 172,400 416,700		416,700		F01	1	0.00 9,608.02 4,804.01
2	174 31.01	7.7540 2S O 3BIG AKA LT 31B PART 31A 7.7540 AC	2	RUVINSKY, LEE A & NANCY JEAN 141 EAST MOUNTAIN ROAD HILLSBOROUGH, NJ 141 EAST MOUNTAIN ROAD	08844 MZ / 178	282,500 541,900 824,400		824,400		F01	1	0.00 18,699.47 9,349.74
3	174 31.03	1.0400 2SF L 2AG	2	JABLONSKY, MICHAEL C & CAROLEE F 135 EAST MOUNTAIN ROAD HILLSBOROUGH, NJ 135 EAST MOUNTAIN ROAD	08844 MZ / 178	215,400 244,700 460,100		460,100		F01	1	0.00 9,863.95 4,931.98
4	174 32	3.1280	1	MORONEY, MICHAEL 181 EAST MOUNTAIN ROAD HILLSBOROUGH, NJ EAST MOUNTAIN ROAD	08844 MZ / 178	60,600 0 60,600		60,600		F01	1	0.00 1,422.89 711.45
5	174 32.01	3.5660 2SF L 2AG AKA LT 32.02 3.5660 AC	2	LINTNER, JACK L & SUSAN 155 EAST MOUNTAIN ROAD HILLSBOROUGH, NJ 155 EAST MOUNTAIN ROAD	08844 MZ / 178	240,700 301,500 542,200		542,200		F01	1	0.00 11,704.79 5,852.40
6	174 33	4.4600 2SF 2UG	2	MORONEY, MICHAEL 181 EAST MOUNTAIN ROAD HILLSBOROUGH, NJ 181 EAST MOUNTAIN ROAD	08844 MZ / 178	249,600 204,400 454,000		454,000		F01	1	0.00 9,882.74 4,941.37
7	174 33.02	1.08 1SF R 2AG, POOL	2	ZYSK, MAREK S & MAGDALENA 175 EAST MOUNTAIN ROAD HILLSBOROUGH, NJ 175 EAST MOUNTAIN ROAD	08844 MZ / 178	215,800 213,200 429,000		429,000		F01	1	0.00 8,795.61 4,397.81
8	174 33.04	1.022 2SF R 2AG, POOL	2	HOTALING, ROGER & VON NESSI, DONNA M 187 EAST MOUNTAIN ROAD HILLSBOROUGH, NJ 187 EAST MOUNTAIN ROAD	08844 MZ / 178	215,200 299,700 514,900		514,900		F01	1	0.00 11,324.41 5,662.21
9	174 33.37	1.9283 2SAL L	2	VON DER HEYDEN, PAUL A & CHRISTINE 169 EAST MOUNTAIN ROAD HILLSBOROUGH, NJ 169 EAST MOUNTAIN ROAD	08844 MZ / 178	215,200 302,500 517,700		517,700		F01	1	0.00 11,237.53 5,618.77
10	174 33.38	1.100 2SF S 1AG	2	KLINE, GIGI M 195 EAST MOUNTAIN ROAD HILLSBOROUGH, NJ 195 EAST MOUNTAIN ROAD	08844 MZ / 178	216,000 186,800 402,800		402,800		F01	1	0.00 9,307.47 4,653.74
11	174 34	51.8700 PRESERVED 51.8700 AC	15C	COUNTY OF SOMERSET P O BOX 3000 SOMERVILLE, NJ EAST MOUNTAIN ROAD	08876 R / 165	539,500 0 539,500		*Exempt*		F01	1	0.00 0.00 0.00
12	174 34.02	1.000 1.5SF F 1AG	2	TRAUTWEIN, CHRISTOPHER J & CYNTHIA A 237 EAST MOUNTAIN ROAD HILLSBOROUGH, NJ 237 EAST MOUNTAIN ROAD	1175 08844 MZ / 174	215,000 208,400 423,400		423,400		F01	1	0.00 9,260.51 4,630.26
13	174 34.03	1.000 2SF L 2AG	2	MARHSALL, BRIAN K & LULA KIMBERLY 225 EAST MOUNTAIN ROAD HILLSBOROUGH, NJ 225 EAST MOUNTAIN ROAD	08844 MZ / 174	215,000 243,400 458,400		458,400		F01	1	0.00 9,816.99 4,908.50
14	174 34.04	1.000 1.5SF F 2AG	2	DAISEY, EDWARD J & KRISTY L 215 EAST MOUNTAIN ROAD HILLSBOROUGH, NJ 215 EAST MOUNTAIN ROAD	08844 MZ / 174	215,000 236,400 451,400		451,400		F01	1	0.00 9,476.53 4,738.27
Page Totals						2,800,300 3,155,300	0	5,955,600				Block: 174 Lot: 34.04

1	2	3	4	5	6	7	8	9	10	11		
Line	Block No Lot No. Qualification Account #	Land Dimensions Building Description Additional Lots Acreage	Prop Class	Owner's Name Address City State Property Location	Billing Code Zip Code Zoning/Tax Map Pg	Value	Exemptions Code Amount	Net Taxable Value	Deductions Code No Owners	Special Tax Codes	Num Units	Deduction Amt 2021 Tax 2022 1st
						Land Improvemnt Total						
1	174 34.05	1.000 1.5SF F 2AG 1.0000 AC	2	DALEY, DAVID & MARIANNE 245 EAST MOUNTAIN ROAD HILLSBOROUGH, NJ 245 EAST MOUNTAIN ROAD	651 08844 MZ / 174	215,000 263,800 478,800		478,800		F01	1	0.00 10,251.37 5,125.69
2	174 34.06	1.2400 1SAL R 2AG 1.2400 AC	2	FRANCHINO, ANTHONY & SANDRA TRUSTEE 201 EAST MOUNTAIN ROAD HILLSBOROUGH, NJ 201 EAST MOUNTAIN ROAD	08844 MZ / 174	215,300 295,600 510,900		510,900	V1 2	F01	1	250.00 10,936.98 5,468.49
3	174 34.07	1.0000 1.5SV F 2AG 1.0000 AC	2	JAWAHAR, AJAY C SOLAI & MAKHANI, N 219 EAST MOUNTAIN ROAD HILLSBOROUGH, NJ 219 EAST MOUNTAIN ROAD	08844 MZ / 174	215,000 267,900 482,900		482,900		F01	1	0.00 10,598.87 5,299.44
4	174 34.08	1.000 1.5SF F 2AG 1.0000 AC	2	MC DONALD, PAUL & PHYLLIS 233 EAST MOUNTAIN ROAD HILLSBOROUGH, NJ 233 EAST MOUNTAIN ROAD	08844 MZ / 174	215,000 234,000 449,000		449,000		F01	1	0.00 10,000.14 5,000.07
5	174 34.09	1.1950 1SF R 2AG 1.1950 AC	2	KERR, JONATHAN & KERR, CANDACE 247 EAST MOUNTAIN ROAD HILLSBOROUGH, NJ 247 EAST MOUNTAIN ROAD	08844 MZ / 174	192,000 182,600 374,600		374,600		F01	1	0.00 13,160.55 6,580.28
6	174 34.10	1.1700 1SAL R 2AG 1.1700 AC	2	TOMSON, MARK D & REBECCA 211 EAST MOUNTAIN ROAD HILLSBOROUGH, NJ 211 EAST MOUNTAIN ROAD	6225 08844 MZ / 174	216,700 221,200 437,900		437,900		F01	1	0.00 9,424.87 4,712.44
7	174 34.12	1.0340 1.5SF LOG 1.0340 AC	2	FRASHER, TIMOTHY P 251 EAST MOUNTAIN ROAD HILLSBOROUGH, NJ 251 EAST MOUNTAIN ROAD	08844 MZ / 174	215,300 250,100 465,400		465,400		F01	1	0.00 10,190.32 5,095.16
8	174 34.13	1.0340 1.0340 AC	1	MORGAN, ROBERT P & BARBARA 459 EAST MOUNTAIN ROAD HILLSBOROUGH, NJ EAST MOUNTAIN ROAD	08844 MZ / 174	50,300 0 50,300		50,300		F01	1	0.00 1,181.05 590.53
9	174 36	3.23 1.5SF F 2AG 3.2300 AC	15F	MADURA, JESSICA A & LEVINE, ADAM J 279 EAST MOUNTAIN ROAD HILLSBOROUGH, NJ 279 EAST MOUNTAIN ROAD	08844 MZ / 174	237,300 256,800 494,100		*Exempt*		F01	1	0.00 0.00 0.00
10	174 36.02	2.5290 2SF O 2.5290 AC	2	BARRETT, WILLIAM E 275 EAST MOUNTAIN ROAD HILLSBOROUGH, NJ 275 EAST MOUNTAIN ROAD	08844 MZ / 174	230,300 214,000 444,300		444,300		F01	1	0.00 10,213.80 5,106.90
11	174 36.03	2.4740 1SF O 2.4740 AC	2	BROWN, MIKE 277 EAST MOUNTAIN ROAD HILLSBOROUGH, NJ 277 EAST MOUNTAIN ROAD	08844 MZ / 174	229,700 120,200 349,900		349,900		F01	1	0.00 7,687.35 3,843.68
12	174 37	2.5700 2SF L 2.5700 AC	2	SANTANA, LUIS 299 EAST MOUNTAIN ROAD HILLSBOROUGH, NJ 299 EAST MOUNTAIN ROAD	08844 MZ / 174	230,700 220,900 451,600		451,600		F01	1	0.00 9,819.34 4,909.67
13	174 38	2.5700 2SF L 2BG 2.5700 AC	2	BURNS, CHARLES T & MARIA C 307 EAST MOUNTAIN ROAD HILLSBOROUGH, NJ 307 EAST MOUNTAIN ROAD	08844 MZ / 174	230,700 216,200 446,900		446,900		F01	1	0.00 9,960.22 4,980.11
14	174 39.01	3.8000 1SF R 2UG, POOL AKA LOT 39.B 3.8000 AC	2	RODRIGUES, HERMINIO A 311 EAST MOUNTAIN ROAD HILLSBOROUGH, NJ 311 EAST MOUNTAIN ROAD	08844 MZ / 174	242,900 292,900 535,800		535,800		F01	1	0.00 11,477.02 5,738.51
Page Totals			V1 250			2,698,900 2,779,400	0	5,478,300				Block: 174 Lot: 39.01

1	2	3	4	5	6	7	8	9	10	11		
Line	Block No Lot No. Qualification Account #	Land Dimensions Building Description Additional Lots Acreage	Prop Class	Owner's Name Address City State Property Location	Billing Code Zip Code Zoning/Tax Map Pg	Value	Exemptions Code Amount	Net Taxable Value	Deductions Code No Owners	Special Tax Codes	Num Units	Deduction Amt 2021 Tax 2022 1st
						Land Improvemnt Total						
1	174 39.02	1.0000 1SF R 2BG,POOL AKA LOT 39.A 1.0000 AC	2	WALSH, HENRY F JR 315 EAST MOUNTAIN ROAD HILLSBOROUGH, NJ 315 EAST MOUNTAIN ROAD	08844 MZ / 174	215,000 201,100 416,100		416,100		F01	1	0.00 9,157.20 4,578.60
2	174 39.03	5.5527 2SF O AKA PART LOT 39 5.5527 AC	2	ANDROWSKI, BENJAMIN & SPRINGER AMY 317 EAST MOUNTAIN ROAD HILLSBOROUGH, NJ 317 EAST MOUNTAIN ROAD	08844 MZ / 174	260,500 155,600 416,100		416,100		F01	2	0.00 9,488.27 4,744.14
3	174 39.04	2.0700 2SAL L 2AG AKA LOT 39.C 2.0700 AC	2	GACEK, JOSEPH & CONSTANCE 321 EAST MOUNTAIN ROAD HILLSBOROUGH, NJ 321 EAST MOUNTAIN ROAD	08844 MZ / 174	225,700 188,100 413,800		413,800	V1 2	F01	1	250.00 8,942.43 4,471.22
4	174 39.05	13.5700 13.5700 AC	15C	COUNTY OF SOMERSET P O BOX 3000 SOMERVILLE, NJ EAST MOUNTAIN ROAD	08876 MZ / 174	125,700 0 125,700		*Exempt*		F01	1	0.00 0.00 0.00
5	174 40	1.531 2SF O 3UG, 1SF 1.5310 AC	3A	GORDON, DALE & OCHSE, SUZANNE 425 WILLOW ROAD HILLSBOROUGH, NJ 387 EAST MOUNTAIN ROAD	08844 MZ / 174	220,300 327,500 547,800		547,800		F01	3	0.00 12,110.98 6,055.49
6	174 40 Q0521	8.570 WOOD 2016-2025 8.5700 AC	3B	GORDON, DALE & OCHSE, SUZANNE 425 WILLOW ROAD HILLSBOROUGH, NJ 387 EAST MOUNTAIN ROAD	08844 MZ / 174	1,000 0 1,000		1,000		F01	1	0.00 21.14 10.57
7	174 47	6.1900 2SF O 2UG 6.1900 AC	2	ORAM, TODD & LAURA 313 EAST MOUNTAIN ROAD HILLSBOROUGH, NJ 313 EAST MOUNTAIN ROAD	08844 MZ / 174	266,900 382,900 649,800		649,800		F01	1	0.00 13,817.99 6,909.00
8	174 67.01	10.0000 10.0000 AC	15C	COUNTY OF SOMERSET P O BOX 3000 SOMERVILLE, NJ EAST OF ZION ROAD	08876 MZ / 174	100,000 0 100,000		*Exempt*		F01	1	0.00 0.00 0.00
9	174 80.01	1524.9980 COMBINED LOTS 1524.9980 AC	15C	SOMERSET COUNTY PARK COMMISSION P O BOX 837 SOMERVILLE, NJ EAST MOUNTAIN ROAD	08876 MZ / 175	15,249,800 0 15,249,800		*Exempt*		F01	1	0.00 0.00 0.00
10	174 93.01	4.1540 2SF L 2UG 4.1540 AC	2	DECKER, RANDALL T, & DAWN A. 215 ZION ROAD HILLSBOROUGH, NJ 215 ZION ROAD	08844 AG / 177	231,500 260,100 491,600		491,600		F01	1	0.00 10,216.15 5,108.08
11	174 93.02	9.7790 9.7790 AC	15C	COUNTY OF SOMERSET P O BOX 3000 SOMERVILLE, NJ ZION ROAD	08876 AG / 177	97,800 0 97,800		*Exempt*		F01	1	0.00 0.00 0.00
12	174 93.03	6.6100 2SF L 2AG 6.6100 AC	2	BRISCHLER, MICHAEL J JR 1685 WRIGHTSTOWN ROAD NEWTOWN, PA 219 ZION ROAD	1107 18940-2815 MZ / 177	256,100 209,900 466,000		466,000		F01	1	0.00 10,063.53 5,031.77
13	174 93.04	6.1800 6.1800 AC	1	ANDERSON, M JEAN C/O LEA O'SHEA 106 SPRING MEADOW DRIVE SIMPSONVILLE, SC ZION ROAD	29681 MZ / 177	101,800 0 101,800		101,800		F01	1	0.00 2,390.26 1,195.13
14	174 93.05	6.000 2SAL L 2AG 6.0000 AC	2	LAZORCHAK, JOHN M P O BOX 306 NESHANIC STATION, NJ 227 ZION ROAD	08853 MZ / 177	250,000 371,600 621,600		621,600		F01	1	0.00 13,031.40 6,515.70
Page Totals				V1 250		2,028,800 2,096,800	0	4,125,600				Block: 174 Lot: 93.05

1	2	3	4	5	6	7	8	9	10	11		
Line	Block No Lot No. Qualification Account #	Land Dimensions Building Description Additional Lots Acreage	Prop Class	Owner's Name Address City State Property Location	Billing Code Zip Code Zoning/Tax Map Pg	Value	Exemptions Code Amount	Net Taxable Value	Deductions Code No Owners	Special Tax Codes	Num Units	Deduction Amt 2021 Tax 2022 1st
						Land Improvemnt Total						
1	174 93.07	6.3610 2SF 0 1AG,1BG 6.3610 AC	2	HUNTER, MICHAEL W & DONNA B P O BOX 240 NESHANIC STA., NJ 233 ZION ROAD	08853 MZ / 177	253,600 371,400 625,000		625,000		F01	1	0.00 13,569.10 6,784.55
2	174 93.08	6.1503 2SVS L 3BIG 6.1503 AC	2	SICKELS, BARRY D & PATRICIA M 237 ZION ROAD HILLSBOROUGH, NJ 237 ZION ROAD	08844 MZ / 177	251,500 851,200 1,102,700		1,102,700		F01	1	0.00 24,261.89 12,130.95
3	174 93.09	11.0930 2S L 3AG AKA PORTION L 93.08 11.0930 AC	2	HALPER, MARK & AMY 239 ZION ROAD HILLSBOROUGH, NJ 239 ZION ROAD	08844 MZ / 177	275,500 989,700 1,265,200		1,265,200		F01	1	0.00 29,535.50 14,767.75
4	174 93.061	2.0098 1SV R 2BG 2.0098 AC	2	WESTOVER, CURTIS K & JOYCE M 229 ZION ROAD HILLSBOROUGH, NJ 229 ZION ROAD	08844 MZ / 177	210,100 203,900 414,000		414,000		F01	1	0.00 8,816.75 4,408.38
5	174 93.062	5.990 5.9900 AC	1	WESTOVER, CURTIS K & JOYCE M 229 ZION ROAD HILLSBOROUGH, NJ ZION ROAD	08844 MZ / 177	99,900 0 99,900		99,900		F01	1	0.00 2,345.66 1,172.83
6	174 94	3.0000 1SAL R 2AG 3.0000 AC	2	PARRILLO, CHRISTOPHER & AMY L 225 ZION ROAD HILLSBOROUGH, NJ 225 ZION ROAD	08844 MZ / 177	220,000 158,400 378,400		378,400		F01	1	0.00 7,767.18 3,883.59
7	174 95	0.8061 1SAL R .8061 AC	2	BEKUS, JOSEPH STEVEN 241 ZION ROAD HILLSBOROUGH, NJ 241 ZION ROAD	08844 MZ / 177	199,300 131,600 330,900		330,900		F01	1	0.00 6,889.03 3,444.52
8	174 96	1.8400 2SV L 2BG 1.8400 AC	2	ROBERTS, MARIA B 243 ZION ROAD HILLSBOROUGH, NJ 243 ZION ROAD	08844 MZ / 177	207,600 364,500 572,100		572,100		F01	1	0.00 12,108.64 6,054.32
9	174 97	2.2300 2SF O 2.2300 AC	2	RICEVUTO, ROBERT & DARLENE PO BOX 208 NESHANIC STATION, NJ 245 ZION ROAD	1175 08853 MZ / 177	204,800 139,800 344,600		344,600		F01	1	0.00 6,607.27 3,303.64
10	174 98	2.1900 1.5SF F 2AG 2.1900 AC	2	LEIER, ULRIKE 259 ZION ROAD HILLSBOROUGH, NJ 259 ZION ROAD	08844 MZ / 174	211,900 241,800 453,700		453,700		F01	1	0.00 9,276.95 4,638.48
11	174 99	2.4800 2SV L 2AG 2.4800 AC	2	BRANDT, WILLIAM R & GLORIA A 265 ZION ROAD HILLSBOROUGH, NJ 265 ZION ROAD	08844 MZ / 174	214,800 278,200 493,000		493,000		F01	1	0.00 11,035.60 5,517.80
12	174 100.01	2.9400 2SF L 2AG, 2UG 2.9400 AC	2	SCODARI, JOSEPH 20 ANDERSON STREET RARITAN, NJ 263 ZION ROAD	08889 MZ / 174	219,400 263,000 482,400		482,400		F01	1	0.00 10,305.38 5,152.69
13	174 103	1.8400 2SAL O LIFE RIGHT 1.8400 AC	2	RON'S MOUNTAINTOP GARAGE LLC 267 ZION RD C/O BRANDT HILLSBOROUGH, NJ 267 ZION ROAD	08844 MZ / 174	208,400 127,200 335,600		335,600		F01	1	0.00 7,034.61 3,517.31
14	174 105	3.1800 2SF L 2AG LOT 104 3.1800 AC	2	SCURATO, GREGORY & MONICA 275 ZION ROAD HILLSBOROUGH, NJ 275 ZION ROAD	1175 08844 MZ / 174	216,800 223,200 440,000		440,000		F01	1	0.00 9,685.51 4,842.76
Page Totals						2,993,600 4,343,900	0	7,337,500				Block: 174 Lot: 105

1	2	3	4	5	6	7	8	9	10	11		
Line	Block No Lot No. Qualification Account #	Land Dimensions Building Description Additional Lots Acreage	Prop Class	Owner's Name Address City State Property Location	Billing Code Zip Code Zoning/Tax Map Pg	Value	Exemptions Code Amount	Net Taxable Value	Deductions Code No Owners	Special Tax Codes	Num Units	Deduction Amt 2021 Tax 2022 1st
						Land Improvemnt Total						
1	174 105.01	3.2200 2SF O 3.2200 AC	2	STAHL, DIANE 283 ZION ROAD HILLSBOROUGH, NJ 283 ZION ROAD	08844 MZ / 174	222,000 196,800 418,800		418,800		F01	1	0.00 8,894.22 4,447.11
2	174 106	4.2200 1.5S LOG 4.2200 AC	2	CODDINGTON, RANDY J & BONNIE D 285 ZION ROAD HILLSBOROUGH, NJ 285 ZION ROAD	1175 08844 MZ / 174	232,200 212,100 444,300		444,300		F01	1	0.00 9,471.83 4,735.92
3	174 107	6.060 1.5SV F 2UG 6.0600 AC	2	PISACRETA, D J & BRIEN, B 289 ZION ROAD HILLSBOROUGH, NJ 289 ZION ROAD	6425 08844 MZ / 174	250,600 219,200 469,800		469,800		F01	1	0.00 9,863.95 4,931.98
4	174 107.01	3.0700 1.5S LOG 2UG 3.0700 AC	2	TUNCEL, YELIZ & MCGIRR, MATTHEW 297 ZION RD HILLSBOROUGH, NJ 297 ZION ROAD	08844 MZ / 174	220,700 246,500 467,200		467,200		F01	1	0.00 9,793.51 4,896.76
5	174 107.02	3.0160 2SF 2 1BG 3.0160 AC	2	KOENITZER, JENNIFER & RUSSA, JOSE 295 ZION RD HILLSBOROUGH, NJ 295 ZION ROAD	586 08844 MZ / 174	220,200 254,400 474,600		474,600		F01	1	0.00 9,428.46 4,714.23
6	174 107.03	0.812 2SST L .8120 AC	3A	BELNAY, GLEN & DIANNE P O BOX 114 FLAGTOWN, NJ 291 ZION ROAD	08821 MZ / 174	190,600 337,600 528,200		528,200		F01	2	0.00 10,951.07 5,475.54
7	174 107.03 Q0505	2.1980 WOOD 2012-2021 2.1980 AC	3B	BELNAY, GLEN & DIANNE P O BOX 114 FLAGTOWN, NJ 291 ZION ROAD	08821 MZ / 174	300 0 300		300		F01	1	0.00 4.70 2.35
8	174 108	1.1300 2SF R 1.1300 AC	2	WILMINGTON SVGS FUND, 3020 OLD RANCH PKWY SE180 SEAL BEACH, CA 299 ZION ROAD	90740 MZ / 174	201,300 218,800 420,100		420,100		F01	1	0.00 8,931.79 4,465.90
9	174 109	4.2000 2SV 2 2BG 4.2000 AC	2	GERSTL, RANDY F & LORI A 301 ZION ROAD HILLSBOROUGH, NJ 301 ZION ROAD	08844 MZ / 174	232,000 282,800 514,800		514,800		F01	1	0.00 10,624.71 5,312.36
10	174 110	0.487 2SV L 2AG WD/12-21 .4870 AC	3A	BELNAY, DIANNE P O BOX 114 FLAGTOWN, NJ 293 ZION ROAD	08821 MZ / 174	159,400 312,300 471,700		471,700		F01	1	0.00 9,765.34 4,882.67
11	174 110 Q0505	3.853 WOOD 2012-2021 3.8530 AC	3B	BELNAY, DIANNE P O BOX 114 FLAGTOWN, NJ 293 ZION ROAD	08821 MZ / 174	500 0 500		500		F01	1	0.00 11.75 5.88
12	174 113	5.1000 2SF L 5.1000 AC	2	HOWELL, ROBERT J & KAREN 305 ZION ROAD HILLSBOROUGH, NJ 305 ZION ROAD	08844 MZ / 174	241,400 207,200 448,600		448,600		F01	1	0.00 10,037.71 5,018.86
13	174 114	2.1300 PRESERVED 2.1300 AC	15C	COUNTY OF SOMERSET P O BOX 3000 SOMERVILLE, NJ ZION ROAD	08876 MZ / 174	20,000 0 20,000		*Exempt*		F01	1	0.00 0.00 0.00
14	174 115	2.3400 1.5ST F 1UG 2.3400 AC	2	GERSTL, GARY K & KELLY A 303 ZION ROAD HILLSBOROUGH, NJ 303 ZION ROAD	08844 MZ / 174	213,400 169,200 382,600		382,600		F01	1	0.00 7,901.03 3,950.52
Page Totals						2,384,600 2,656,900	0	5,041,500				Block: 174 Lot: 115

1	2	3	4	5	6	7	8	9	10	11		
Line	Block No Lot No. Qualification Account #	Land Dimensions Building Description Additional Lots Acreage	Prop Class	Owner's Name Address City State Property Location	Billing Code Zip Code Zoning/Tax Map Pg	Value	Exemptions Code Amount	Net Taxable Value	Deductions Code No Owners	Special Tax Codes	Num Units	Deduction Amt 2021 Tax 2022 1st
						Land Improvemnt Total						
1	174 116	176X100 1.5SAL F 1AG .4040 AC	2	SERDG CORP 492 SOUTH HORIZON WAY BRANCHBURG, NJ 307 ZION ROAD	08853 MZ / 174	177,000 213,800 390,800		390,800		F01	1	0.00 8,154.61 4,077.31
2	174 117	0.1492 .1492 AC	1	KRAUSE, ANDRE & NICOLE 310 ZION ROAD HILLSBOROUGH, NJ ZION ROAD	08844 MZ / 174	2,300 0 2,300		2,300		F01	1	0.00 54.01 27.01
3	174 118.01	2.3200 1SLOG R 2.3200 AC	2	SEVERSON, ALFRED O & PATRICIA 319 ZION ROAD HILLSBOROUGH, NJ 319 ZION ROAD	1628 08844 MZ / 174	213,200 188,700 401,900		401,900		F01	1	0.00 8,452.80 4,226.40
4	174 120	2.0900 1SF F 2.0900 AC	2	SANTIAGO, ANTHONY & DEISY 325 ZION ROAD HILLSBOROUGH, NJ 325 ZION ROAD	08844 MZ / 174	210,900 231,700 442,600		442,600		F01	1	0.00 9,281.65 4,640.83
5	174 120.01	0.990 1.5SF F 2AG .9900 AC	2	BURLEW, KENNETH J & JUDITH G 327 ZION ROAD HILLSBOROUGH, NJ 327 ZION ROAD	597 08844 MZ / 174	199,500 186,500 386,000		386,000		F01	1	0.00 8,124.08 4,062.04
6	174 121	2.9400 2.9400 AC	1	BRECKENRIDGE PROPERT, P.O. BOX 925 POINT PLEASANT, NJ ZION ROAD	08742 MZ / 174	29,400 0 29,400		29,400		F01	1	0.00 690.31 345.16
7	174 122	9.3100 9.3100 AC	1	UNKNOWN, C/O HILLSBOROUGH TOWNSHIP 379 SOUTH BRANCH ROAD HILLSBOROUGH, NJ ZION ROAD	08844 MZ / 174	93,100 0 93,100		93,100		F01	1	0.00 2,185.99 1,093.00
8	174 123	0.128 .1280 AC	15C	TOWNSHIP OF HILLSBOROUGH 379 SOUTH BRANCH ROAD HILLSBOROUGH, NJ ZION ROAD	08844 MZ / 176	1,300 0 1,300		*Exempt*		F01	1	0.00 0.00 0.00
9	174 126	2.1100 1.5SF F 1UG 2.1100 AC	2	KOTZ, STEPHEN A & KIMBERLY 337 ZION ROAD HILLSBOROUGH, NJ 337 ZION ROAD	08844 MZ / 176	211,100 138,200 349,300		349,300		F01	1	0.00 7,262.37 3,631.19
10	174 127	1.003 2SVS L 2AG HOUSE DEMO 1/2019 1.0030 AC	2	KORTUM, KYLE & JESSICA LAUREN 339 ZION ROAD HILLSBOROUGH, NJ 339 ZION ROAD	08844 MZ / 176	237,500 414,300 651,800		651,800		F01	1	0.00 14,130.26 7,065.13
11	174 128	2.1100 1SF R 1UG + 2.1100 AC	2	BENEDICK, MARGARET A TRUSTEE 341 ZION ROAD HILLSBOROUGH, NJ 341 ZION ROAD	08844 MZ / 176	212,600 156,300 368,900		368,900	W1 1	F01	1	250.00 7,484.31 3,742.16
12	174 129	2.1900 1SF R 1AG 2.1900 AC	2	SPORMAN, LISA 343 ZION ROAD HILLSBOROUGH, NJ 343 ZION ROAD	08844 MZ / 176	211,900 119,200 331,100		331,100	D1 1	F01	1	250.00 6,599.12 3,299.56
13	174 130	2.1600 1.5S F 1AG 2.1600 AC	2	SICKNICK, ROBERT & RUESTA, KIM 345 ZION RD HILLSBOROUGH, NJ 345 ZION ROAD	08844 MZ / 176	210,800 84,100 294,900		294,900		F01	1	0.00 5,985.06 2,992.53
14	174 131	1.0400 1.5SS F 2UG 1.0400 AC	2	BERTRAND, STEPHEN 347 ZION RD HILLSBOROUGH, NJ 347 ZION ROAD	08844 MZ / 176	200,400 135,700 336,100		336,100		F01	1	0.00 6,952.43 3,476.22
Page Totals				D1 250 W1 250		2,209,700 1,868,500	0	4,078,200				Block: 174 Lot: 131

1	2	3	4	5	6	7	8	9	10	11		
Line	Block No Lot No. Qualification Account #	Land Dimensions Building Description Additional Lots Acreage	Prop Class	Owner's Name Address City State Property Location	Billing Code Zip Code Zoning/Tax Map Pg	Value	Exemptions Code Amount	Net Taxable Value	Deductions Code No Owners	Special Tax Codes	Num Units	Deduction Amt 2021 Tax 2022 1st
						Land Improvemnt Total						
1	174 132	1.0400 1.0400 AC	1	BERTRAND, STEPHEN 347 ZION RD HILLSBOROUGH, NJ ZION ROAD	08844 MZ / 176	10,500 0 10,500		10,500		F01	1	0.00 246.55 123.28
2	174 133	3.4100 3.4100 AC	1	FAN, WENYA 44 ALBURY WAY N BRUNSWICK, NJ ZION ROAD	08902-4203 MZ / 176	34,000 0 34,000		34,000		F01	1	0.00 798.32 399.16
3	174 134	0.9000 1SF FINAL .9000 AC	2	GRAY, TERESA L 5301 DREW PLACE LINCOLN, NE 357 ZION ROAD	68516 MZ / 176	180,300 4,200 184,500		184,500		F01	1	0.00 3,486.79 1,743.40
4	174 135	0.459 .4590 AC	15C	TOWNSHIP OF HILLSBOROUGH 379 SOUTH BRANCH ROAD HILLSBOROUGH, NJ ZION ROAD	08844 MZ / 176	173,000 0 173,000		*Exempt*		F01	1	0.00 0.00 0.00
5	174 136	0.931 .9310 AC	15C	TOWNSHIP OF HILLSBOROUGH 379 SOUTH BRANCH ROAD HILLSBOROUGH, NJ HELD LANE	08844 MZ / 176	9,300 0 9,300		*Exempt*		F01	1	0.00 0.00 0.00
6	174 137	3.0000 1SF 3.0000 AC	2	SMITH, MATHEW 363 ZION ROAD HILLSBOROUGH, NJ 363 ZION ROAD	08844 MZ / 176	220,000 35,200 255,200		255,200		F01	1	0.00 4,987.15 2,493.58
7	174 137.01	3.1600 PRESERVED 3.1600 AC	15C	TOWNSHIP OF HILLSBOROUGH 379 SOUTH BRANCH ROAD HILLSBOROUGH, NJ ZION ROAD	08844 MZ / 176	31,600 0 31,600		*Exempt*		F01	1	0.00 0.00 0.00
8	174 138	4.0400 1SAL R 2AG 4.0400 AC	2	KNOLMAYER, BRUCE G & DIANE 365 ZION ROAD HILLSBOROUGH, NJ 365 ZION ROAD	08844 MZ / 176	230,400 257,700 488,100		488,100		F01	1	0.00 10,554.27 5,277.14
9	174 139	4.7700 1SF F 2UG 4.7700 AC	2	OLEKSON, REGINA M & CHARLES, J C 369 ZION ROAD HILLSBOROUGH, NJ 369 ZION ROAD	08844 MZ / 176	237,700 120,700 358,400		358,400		F01	1	0.00 7,612.22 3,806.11
10	174 140	2.2000 2SAL F 2AG 2.2000 AC	15D	DEVEREUX FOUNDATION, WOODBURY COMM 286 MANTUA GROVE ROAD WEST DEPTFORD, NJ 371 ZION ROAD	08066 MZ / 176	260,000 187,400 447,400		*Exempt*		F01	1	0.00 0.00 0.00
11	174 141	1.6500 2SF 2 2BG 1.6500 AC	2	GAFFNEY, EUGENE & BARBARA 373 ZION ROAD HILLSBOROUGH, NJ 373 ZION ROAD	1175 08844 MZ / 176	206,500 198,100 404,600		404,600		F01	1	0.00 8,387.06 4,193.53
12	174 142	1.6600 2SF 2 2BG 1.6600 AC	2	PINTO, RICHARD W & LAURA A 375 ZION ROAD HILLSBOROUGH, NJ 375 ZION ROAD	08844 MZ / 176	206,800 220,100 426,900		426,900		F01	1	0.00 8,894.22 4,447.11
13	174 143	1.4600 PRESERVED 1.4600 AC	15C	COUNTY OF SOMERSET P O BOX 3000 SOMERVILLE, NJ ZION ROAD	08876 MZ / 176	14,800 0 14,800		*Exempt*		F01	1	0.00 0.00 0.00
14	174 144	2.9300 1SF R (M) 2.9300 AC	2	JU, MATTHEW & JIHAЕ 379 ZION ROAD HILLSBOROUGH, NJ 379 ZION ROAD	08844 MZ / 176	197,400 203,400 400,800		400,800	V1 2	F01	1	250.00 8,341.34 4,170.67
Page Totals			V1 250			1,523,600 1,039,400	0	2,563,000				Block: 174 Lot: 144

1	2	3	4	5	6	7	8	9	10	11		
Line	Block No Lot No. Qualification Account #	Land Dimensions Building Description Additional Lots Acreage	Prop Class	Owner's Name Address City State Property Location	Billing Code Zip Code Zoning/Tax Map Pg	Value	Exemptions Code Amount	Net Taxable Value	Deductions Code No Owners	Special Tax Codes	Num Units	Deduction Amt 2021 Tax 2022 1st
						Land Improvemnt Total						
1	174 145 CELL	2.0000 15M TOWER 150FT 2,0000 AC	4A	TRANSCONTINTL GAS PIPE LINE CORP BOX 2400 MD 46-4/AD TX DP TULSA, OK 381 ZION ROAD	74102 MZ / 176	206,900 55,000 261,900		261,900		F01	1	0.00 6,149.42 3,074.71
2	174 146	3.3900 2SF O 3,3900 AC	2	KELLOGG, JAY J & EVELYN K 391 ZION ROAD HILLSBOROUGH, NJ 391 ZION ROAD	1175 08844 MZ / 176	223,900 176,800 400,700		400,700		F01	1	0.00 8,469.24 4,234.62
3	174 146.01	3.0000 2SV L 2AG 3,0000 AC	2	MCKERNAN, DEVIN & CASSIE 389 ZION ROAD HILLSBOROUGH, NJ 389 ZION ROAD	08844 MZ / 176	220,000 322,500 542,500		542,500		F01	1	0.00 12,395.10 6,197.55
4	174 146.02	3.0000 2SF S 2AG 3,0000 AC	2	USSELL, SUSIE H & TARIQ J 387 ZION ROAD HILLSBOROUGH, NJ 387 ZION ROAD	08844 MZ / 176	220,000 342,700 562,700		562,700		F01	1	0.00 12,319.96 6,159.98
5	174 147	1.0000 1SF 1,0000 AC	2	COGHLAN, DONALD R 2096 COLES AVENUE SCOTCH PLAINS, NJ 395 ZION ROAD	07076 MZ / 176	100,000 13,800 113,800		113,800		F01	1	0.00 2,202.42 1,101.21
6	174 148	3.3020 1.5SF F 2AG 3,3020 AC	2	DORINI, GIUSEPPE & PAMELA J 397 ZION ROAD HILLSBOROUGH, NJ 397 ZION ROAD	08844 MZ / 176	202,600 212,800 415,400		415,400		F01	1	0.00 8,922.40 4,461.20
7	174 148.01	3.6130 2SV L 2AG 3,6130 AC	2	6EDERICO, MARIA T 325 LONG HILL ROAD HILLSBOROUGH, NJ 325 LONG HILL ROAD	08844 MZ / 176	225,000 383,900 608,900		608,900		F01	1	0.00 13,407.08 6,703.54
8	174 149.01	4.4310 2SB L S TABER LIFE ESTATE 4,4310 AC	2	COUNTY OF SOMERSET P O BOX 3000 SOMERVILLE, NJ 341 LONG HILL ROAD	08876 MZ / 176	234,300 227,400 461,700		461,700		F01	1	0.00 9,901.52 4,950.76
9	174 149.01 X	52.4210 52,4210 AC	15C	COUNTY OF SOMERSET P O BOX 3000 SOMERVILLE, NJ LONG HILL ROAD	08876 MZ / 176	524,200 0 524,200		*Exempt*		F01	1	0.00 0.00 0.00
10	174 150	10.2000 PRESERVED 10,2000 AC	15C	COUNTY OF SOMERSET P O BOX 3000 SOMERVILLE, NJ 353 LONG HILL ROAD	08876 MZ / 176	102,000 0 102,000		*Exempt*		F01	1	0.00 0.00 0.00
11	174 151	1.5200 1.5SF O 1,5200 AC	2	JORDAN, JAMES J & JORDAN, DIANE 361 LONG HILL ROAD HILLSBOROUGH, NJ 361 LONG HILL ROAD	1175 08844 MZ / 175	190,200 90,900 281,100		281,100		F01	1	0.00 5,754.95 2,877.48
12	174 152	0.910 1.5SF F .9100 AC	2	GIBALTAR ROCK, INC 355 NEWBOLD ROAD FAIRLESS HILLS, PA 403 LONG HILL ROAD	19030 MZ / 175	165,500 297,300 462,800		462,800		F01	1	0.00 9,847.51 4,923.76
13	174 153	0.9200 2SF O .9200 AC	2	MISIAK, KENNETH H & SIMPSON, S 405 LONG HILL ROAD HILLSBOROUGH, NJ 405 LONG HILL ROAD	08844 MZ / 175	160,000 202,300 362,300		362,300		F01	1	0.00 7,588.74 3,794.37
14	174 155	357.1 BLDGS 357,1000 AC	4B	CONSTRUCTURAL DYNAMICS, INC 355 NEWBOLD ROAD FAIRLESS HILLS, PA 401 LONG HILL ROAD	19030 Q / 175	6,405,600 169,000 6,574,600		6,574,600		F01	1	0.00 154,371.61 77,185.81
Page Totals						8,554,000 2,494,400	0	11,048,400				Block: 174 Lot: 155

1	2	3	4	5	6	7	8	9	10	11		
Line	Block No Lot No. Qualification Account #	Land Dimensions Building Description Additional Lots Acreage	Prop Class	Owner's Name Address City State Property Location	Billing Code Zip Code Zoning/Tax Map Pg	Value	Exemptions Code Amount	Net Taxable Value	Deductions Code No Owners	Special Tax Codes	Num Units	Deduction Amt 2021 Tax 2022 1st
						Land Improvemnt Total						
1	174 155 Q0509	192.84 WOOD 2020-2030 192.8400 AC	3B	CONSTRUCTURAL DYNAMICS, INC 355 NEWBOLD ROAD FAIRLESS HILLS, PA 401 LONG HILL ROAD	19030 Q / 175	23,700 0 23,700		23,700		F01	1	0.00 542.39 271.20
2	174 156	2.9900 2SV L 2UG 2.9900 AC	2	AJAMIAN, DANIEL 514 BLACKPOINT ROAD HILLSBOROUGH, NJ 6 HELD LANE	08844 MZ / 176	154,900 188,900 343,800		343,800		F01	1	0.00 8,145.22 4,072.61
3	174 156.01	3.0000 PRESERVED 3.0000 AC	15C	COUNTY OF SOMERSET P O BOX 3000 SOMERVILLE, NJ HELD LANE	08876 MZ / 176	30,000 0 30,000		*Exempt*		F01	1	0.00 0.00 0.00
4	174 157	3.2600 2SV L 2UG 3.2600 AC	2	LOREK, ADAM & LISANDRA 10 FEATHERBED LANE HILLSBOROUGH, NJ 10 FEATHERBED LANE	08844 MZ / 176	157,600 245,300 402,900		402,900		F01	1	0.00 9,107.90 4,553.95
5	174 158	2.9490 1SAL R 2UG 2.9490 AC	2	KOVAL, WILLIAM 8 FEATHERBED LANE HILLSBOROUGH, NJ 8 FEATHERBED LANE	08844 MZ / 176	154,000 149,700 303,700		303,700		F01	1	0.00 6,778.68 3,389.34
6	174 159	1.8700 1.5SF F 2BG 1.8700 AC	2	STEINHAUER, SUSANNE 2 FEATHERBED LANE HILLSBOROUGH, NJ 2 FEATHERBED LANE	08844 MZ / 176	143,700 210,300 354,000		354,000		F01	1	0.00 7,994.95 3,997.48
7	174 160	1.050 1SAL R 1UG 1.0500 AC	2	VEGLIA, CHERYL ANN 6 FEATHERBED LANE HILLSBOROUGH, NJ 6 FEATHERBED LANE	660 08844 MZ / 176	137,200 202,400 339,600		339,600		F01	1	0.00 7,304.63 3,652.32
8	174 161	0.7250 1SF R .7250 AC	2	O'LEARY, THOMAS P JR 4 FEATHERBED LANE HILLSBOROUGH, NJ 4 FEATHERBED LANE	1175 08844 MZ / 176	121,300 63,500 184,800		184,800		F01	1	0.00 3,986.90 1,993.45
9	174 162	3.6100 1SAL R 2AG 3.6100 AC	2	OLLEY, TAMMY & JONES, OWEN A 7 FEATHERBED LANE HILLSBOROUGH, NJ 7 FEATHERBED LANE	08844 MZ / 176	161,100 257,600 418,700		418,700		F01	1	0.00 8,020.77 4,010.39
10	174 163	5.1400 1SF R 1UG 5.1400 AC	2	DIAZ-RAMIREZ, RUBEN & DIAZ, OLIVIA 14 BIGGS LN HILLSBOROUGH, NJ 14 BIGGS LANE	08844 MZ / 176	176,400 118,000 294,400		294,400		F01	1	0.00 6,574.40 3,287.20
11	174 164	4.8400 1SF R 1UG 4.8400 AC	2	NUNN, GREGORY & BLAIRE 16 BIGGS LANE HILLSBOROUGH, NJ 16 BIGGS LANE	08844 MZ / 176	173,400 216,100 389,500		389,500		F01	1	0.00 8,464.55 4,232.28
12	174 165	3.0000 2SF L 2UG 3.0000 AC	2	GILLESPIE, KAREN 18 BIGGS LANE HILLSBOROUGH, NJ 18 BIGGS LANE	08844 MZ / 176	155,000 288,700 443,700		443,700		F01	1	0.00 10,065.88 5,032.94
13	174 167	2.3200 1SF O 2.3200 AC	2	LEON, LEONEL DIAZ 19 BIGGS LN HILLSBOROUGH, NJ 19 BIGGS LANE	08844-2503 MZ / 176	148,200 74,600 222,800		222,800		F01	1	0.00 4,879.14 2,439.57
14	174 168	3.2700 1.5SF F 2UG 3.2700 AC	2	LEON, SERAFIN & GOMEZ, SALUSTIA 17 BIGGS LN HILLSBOROUGH, NJ 17 BIGGS LANE	08844 MZ / 176	147,400 111,600 259,000		259,000		F01	1	0.00 5,952.19 2,976.10
Page Totals						1,853,900 2,126,700	0	3,980,600				Block: 174 Lot: 168

1	2	3	4	5	6	7	8	9	10	11		
Line	Block No Lot No. Qualification Account #	Land Dimensions Building Description Additional Lots Acreage	Prop Class	Owner's Name Address City State Property Location	Billing Code Zip Code Zoning/Tax Map Pg	Value	Exemptions Code Amount	Net Taxable Value	Deductions Code No Owners	Special Tax Codes	Num Units	Deduction Amt 2021 Tax 2022 1st
						Land Improvemnt Total						
1	174 169	6.8720 PRESERVED 6.8720 AC	15C	COUNTY OF SOMERSET P O BOX 3000 SOMERVILLE, NJ ZION ROAD	08876 MZ / 176	68,700 0 68,700		*Exempt*		F01	1	0.00 0.00 0.00
2	174 170	5.0100 5.0100 AC	1	SALISKI, DENNIS J & KANE, CONSTANCE 5 WILBER ST NEW PROVIDENCE, NJ ZION ROAD	07974 MZ / 176	67,600 0 67,600		67,600		F01	1	0.00 1,587.25 793.63
3	174 171	4.9200 2SF L 2UG 4.9200 AC	2	MC DONALD, JOHN J & MICHELE G 9 FEATHERBED LANE HILLSBOROUGH, NJ 9 FEATHERBED LANE	1175 08844 MZ / 176	174,200 339,800 514,000		514,000		F01	1	0.00 11,765.83 5,882.92
4	174 172	3.0100 1.5SF F 2AG,2UG 3.0100 AC	2	CASSIMATIS, JOHN E & DOROTHY L 3 FEATHERBED LANE HILLSBOROUGH, NJ 3 FEATHERBED LANE	08844 MZ / 176	155,100 256,900 412,000		412,000		F01	1	0.00 9,361.48 4,680.74
5	174 172.01	1.9500 1SV R 2AG 1.9500 AC	2	CHMIEL, JOHN J, III & DENISE 5 FEATHERBED LN HILLSBOROUGH, NJ 5 FEATHERBED LANE	08844 MZ / 176	144,500 213,700 358,200		358,200		F01	1	0.00 7,842.32 3,921.16
6	174 189.01	3.8560 1.5SV F 2AG POOL 3.8560 AC	2	BRAZER, PHILLIP G & DANA L 399 EAST MOUNTAIN ROAD HILLSBOROUGH, NJ 399 EAST MOUNTAIN ROAD	08844 MZ / 174	243,600 466,100 709,700		709,700		F01	1	0.00 15,733.95 7,866.98
7	174 189.02	3.5120 2SF O 2BG 3.5120 AC	2	FINGERHUT, STEVEN & CASNER, D., 409 EAST MOUNTAIN ROAD HILLSBOROUGH, NJ 409 EAST MOUNTAIN ROAD	08844 MZ / 174	240,100 304,600 544,700		544,700		F01	1	0.00 11,664.86 5,832.43
8	174 190	1.0000 1SAL R 2UG 1.0000 AC	2	MORGAN, ROBERT P & BARBARA A 459 EAST MOUNTAIN ROAD HILLSBOROUGH, NJ 469 EAST MOUNTAIN ROAD	660 08844 MZ / 174	214,900 101,300 316,200		316,200		F01	1	0.00 7,095.66 3,547.83
9	174 191	1.0000 2SF O 2UG, 1SF 1.0000 AC	2	LEITCH, DEBORAH A 6 LINDA LANE MERRIMACK, NH 475 EAST MOUNTAIN ROAD	07704 MZ / 174	214,900 246,000 460,900		460,900		F01	4	0.00 10,157.45 5,078.73
10	174 192	7.2000 2SF O 7.2000 AC	2	MORGAN, ROBERT P 459 EAST MOUNTAIN ROAD HILLSBOROUGH, NJ 459 EAST MOUNTAIN ROAD	08844 MZ / 174	277,000 173,200 450,200		450,200	V1 1	F01	1	250.00 9,752.48 4,876.24
11	174 195	14.0670 14.0670 AC	15C	COUNTY OF SOMERSET P O BOX 3000 SOMERVILLE, NJ 300 DUTCHTOWN ROAD	08876 MZ / 175	140,700 0 140,700		*Exempt*		F01	1	0.00 0.00 0.00
12	174 195.01	8.7422 2SVS L 3BIG 8.7422 AC	2	ARACO, FRANK C & CHRISTINE 308 DUTCHTOWN ROAD HILLSBOROUGH, NJ 308 DUTCHTOWN ROAD	08844 MZ / 175	231,000 571,100 802,100		802,100		F01	1	0.00 17,988.03 8,994.02
13	174 196.01	5.9000 2SV L 3AG 5.9000 AC	2	SHAMRO, JAMES & LESLIE 328 DUTCHTOWN ROAD HILLSBOROUGH, NJ 328 DUTCHTOWN ROAD	08844 MZ / 175	249,000 398,700 647,700		647,700		F01	1	0.00 13,850.86 6,925.43
14	174 196.02	5.2829 2SV L 3BIG 5.2829 AC	2	LEVINE, LEWIS 310 DUTCHTOWN ROAD HILLSBOROUGH, NJ 310 DUTCHTOWN ROAD	08844 MZ / 175	242,800 613,000 855,800		855,800		F01	1	0.00 19,277.08 9,638.54
Page Totals				V1 250		2,454,700 3,684,400	0	6,139,100				Block: 174 Lot: 196.02

1	2	3	4	5	6	7	8	9	10	11		
Line	Block No Lot No. Qualification Account #	Land Dimensions Building Description Additional Lots Acreage	Prop Class	Owner's Name Address City State Property Location	Billing Code Zip Code Zoning/Tax Map Pg	Value	Exemptions Code Amount	Net Taxable Value	Deductions Code No Owners	Special Tax Codes	Num Units	Deduction Amt 2021 Tax 2022 1st
						Land Improvemnt Total						
1	174 197	3.000 2SV L 2BG, POOL 3.0000 AC	3A	SCAGLIOTTA, RICHARD A 348 DUTCHTOWN ROAD HILLSBOROUGH, NJ 348 DUTCHTOWN ROAD	08844 MZ / 175	220,000 683,200 903,200		903,200		F01	2	0.00 20,357.16 10,178.58
2	174 197 Q0102	19.79 19.7900 AC	3B	SCAGLIOTTA, RICHARD A 348 DUTCHTOWN ROAD HILLSBOROUGH, NJ 348 DUTCHTOWN ROAD	08844 MZ / 175	2,000 0 2,000		2,000		F01	1	0.00 44.62 22.31
3	174 198	6.8200 WELL 6.8200 AC	2	CORNERSTONE MISSIONS 358 DUTCHTOWN ROAD HILLSBOROUGH, NJ 350 DUTCHTOWN ROAD	08844 MZ / 175	108,200 27,900 136,100		136,100		F01	1	0.00 3,195.63 1,597.82
4	174 198.01	3.0000 1SAL R 2AG 3.0000 AC	2	COOK, JAMES & MARGARET 358 DUTCHTOWN ROAD HILLSBOROUGH, NJ 358 DUTCHTOWN ROAD	08844 MZ / 175	220,000 189,000 409,000		409,000	D1 2	F01	1	250.00 8,439.95 4,219.98
5	174 199.01	3.214 2SV L 3BIG 3.2140 AC	3A	PRICE, JOHN W PO BOX 5244 SOMERSET, NJ 370 DUTCHTOWN ROAD	08875 MZ / 175	222,100 865,900 1,088,000		1,088,000		F01	1	0.00 24,719.74 12,359.87
6	174 199.01 Q0534	13.06 WOOD 2021-2030 13.0600 AC	3B	PRICE, JOHN W P O BOX 5244 SOMERSET, NJ 370 DUTCHTOWN ROAD	08875 MZ / 175	1,500 0 1,500		1,500		F01	1	0.00 30.53 15.27
7	174 199.02	16.6365 2SV L 2AG 16.6365 AC	2	MALLEY, EDWARD C & AMY A 378 DUTCHTOWN ROAD HILLSBOROUGH, NJ 378 DUTCHTOWN ROAD	6701 08844 MZ / 175	338,600 364,000 702,600		702,600		F01	1	0.00 15,677.60 7,838.80
8	174 199.03	0.800 2SV L 1AG,1BG .8000 AC	3A	NUGENT, DANIEL O & SHIRLEY 380 DUTCHTOWN ROAD HILLSBOROUGH, NJ 380 DUTCHTOWN ROAD	08844 MZ / 175	190,000 472,700 662,700		662,700		F01	1	0.00 14,682.05 7,341.03
9	174 199.03 Q0530	6.830 WOOD 2021-2030 6.8300 AC	3B	NUGENT, DANIEL O & SHIRLEY 380 DUTCHTOWN ROAD HILLSBOROUGH, NJ 380 DUTCHTOWN ROAD	1602 08844 MZ / 175	800 0 800		800		F01	1	0.00 18.78 9.39
10	174 199.04	1.836 2SV L 3BIG WOOD 2011-2020 1.8360 AC	3A	PRICE, JOHN W P O BOX 5244 SOMERSET, NJ 372 DUTCHTOWN ROAD	08875 MZ / 175	208,400 817,500 1,025,900		1,025,900		F01	1	0.00 23,261.64 11,630.82
11	174 199.04 Q0534	3.674 WOOD 2021-2030 3.6740 AC	3B	PRICE, JOHN W P O BOX 5244 SOMERSET, NJ 372 DUTCHTOWN ROAD	08875 MZ / 175	500 0 500		500		F01	1	0.00 9.39 4.70
12	174 199.05	5.3900 2SV L 2BG 5.3900 AC	2	CRISPIN, FREDERICK E III & ROBIN H 368 DUTCHTOWN ROAD HILLSBOROUGH, NJ 368 DUTCHTOWN ROAD	08844 MZ / 175	243,900 573,400 817,300		817,300		F01	1	0.00 18,328.49 9,164.25
13	174 200	43.9200 PRESERVED 43.9200 AC	15C	TOWNSHIP OF HILLSBOROUGH 379 SOUTH BRANCH ROAD HILLSBOROUGH, NJ DUTCHTOWN ROAD	08844 MZ / 175	439,200 0 439,200		*Exempt*		F01	1	0.00 0.00 0.00
14	174 201	24.253 OPEN SPACE 24.2530 AC	15C	COUNTY OF SOMERSET P O BOX 3000 SOMERVILLE, NJ 471 LONG HILL ROAD	08876 MZ / 175	242,500 0 242,500		*Exempt*		F01	1	0.00 0.00 0.00
Page Totals				D1 250		1,756,000 3,993,600	0	5,749,600				Block: 174 Lot: 201

1	2	3	4	5	6	7	8	9	10	11		
Line	Block No Lot No. Qualification Account #	Land Dimensions Building Description Additional Lots Acreage	Prop Class	Owner's Name Address City State Property Location	Billing Code Zip Code Zoning/Tax Map Pg	Value	Exemptions Code Amount	Net Taxable Value	Deductions Code No Owners	Special Tax Codes	Num Units	Deduction Amt 2021 Tax 2022 1st
						Land Improvemnt Total						
1	174 201.01	0.7450 .7450 AC	15C	COUNTY OF SOMERSET P O BOX 3000 SOMERVILLE, NJ LONG HILL ROAD	08876 08876 MZ / 175	37,300 0 37,300		*Exempt*		F01	1	0.00 0.00 0.00
2	174 202	24.8100 24.8100 AC	15C	SOMERSET COUNTY P.O. BOX 3000 SOMERVILLE, NJ 451 LONG HILL ROAD	08876 08876 MZ / 175	398,100 0 398,100		*Exempt*		F01	1	0.00 0.00 0.00
3	174 203	2.8920 2SAL L 2AG 2.8920 AC	2	KEHOE, JOHN J & ELEANOR M 439 LONG HILL ROAD HILLSBOROUGH, NJ 439 LONG HILL ROAD	1175 08844 MZ / 175	196,400 336,800 533,200		533,200		F01	1	0.00 11,425.37 5,712.69
4	174 203.01	3.0000 2SAL L 1AG,1BG 3.0000 AC	2	SANKARAN, VIJAY & SIVARAM, NITHYA 443 LONG HILL RD HILLSBOROUGH, NJ 443 LONG HILL ROAD	08844 08844 MZ / 175	197,500 255,400 452,900		452,900		F01	1	0.00 9,605.67 4,802.84
5	174 204	0.0400 .0400 AC	1	ABERGER, KATE 436 LONG HILL ROAD HILLSBOROUGH, NJ LONG HILL ROAD	08844 08844 MZ / 175	400 0 400		400		F01	1	0.00 9.39 4.70
6	174 205	0.3600 .3600 AC	1	CANGELLO, V EST C/O WILSON, E 225 W TAYLOR STREET RENO, NV LONG HILL ROAD	89509-1850 08844 MZ / 175	3,600 0 3,600		3,600		F01	1	0.00 84.53 42.27
7	174 206	0.7700 .7700 AC	15C	TOWNSHIP OF HILLSBOROUGH 379 SOUTH BRANCH ROAD HILLSBOROUGH, NJ LONG HILL ROAD	08844 08844 MZ / 175	7,700 0 7,700		*Exempt*		F01	1	0.00 0.00 0.00
8	174 207	0.390 PRESERVED .3900 AC	15C	COUNTY OF SOMERSET P O BOX 3000 SOMERVILLE, NJ LONG HILL ROAD	08876 08876 MZ / 175	3,900 0 3,900		*Exempt*		F01	1	0.00 0.00 0.00
9	174 208	1.2400 1.2400 AC	1	FERNWOOD FUNDING, LLC 93E SOMERSET STREET RARITAN, NJ LONG HILL ROAD	08869 08869 MZ / 175	14,000 0 14,000		14,000		F01	1	0.00 328.72 164.36
10	174 209	4.1961 2SV L 2AG 4.1961 AC	2	NEELY, TINA NICOLE JEFFREY DAVID 415 LONG HILL RD. HILLSBOROUGH, NJ 415 LONG HILL ROAD	08844 08844 MZ / 175	208,200 249,500 457,700		457,700		F01	1	0.00 9,725.42 4,862.71
11	174 210	1.1400 1SAL R 1.1400 AC	2	REZNIK, JAMES A & JO ANN 411 LONG HILL ROAD HILLSBOROUGH, NJ 411 LONG HILL ROAD	1602 08844 MZ / 175	178,900 114,900 293,800		293,800		F01	1	0.00 6,100.10 3,050.05
12	174 211	1.9800 1.5SV O 2UG 1.9800 AC	2	GIBALTAR ROCK, INC 335 NEWBOLD RPAD FAIRLESS HILLS, PA 407 LONG HILL ROAD	19030 19030 MZ / 175	187,300 127,500 314,800		314,800		F01	1	0.00 6,593.18 3,296.59
13	174.01 1	0.903 2SV L 2AG .9030 AC	2	SAMPATHKUMAR, R & RAMACHANDRAN, J 200 DAVAL RD HILLSBOROUGH, NJ 200 DAVAL ROAD	1628 08844 R / 180	280,200 252,300 532,500		532,500		F01	1	0.00 11,761.14 5,880.57
14	174.01 2	0.888 2SV L 2AG .8880 AC	2	WILLIAMS, MARTIN J & VIRGINIA G 202 DAVAL ROAD HILLSBOROUGH, NJ 202 DAVAL ROAD	154 08844 R / 180	279,400 253,000 532,400		532,400		F01	1	0.00 12,493.71 6,246.86
Page Totals						1,545,900 1,589,400	0	3,135,300				Block: 174.01 Lot: 2

1	2	3	4	5	6	7	8	9	10	11		
Line	Block No Lot No. Qualification Account #	Land Dimensions Building Description Additional Lots Acreage	Prop Class	Owner's Name Address City State Property Location	Billing Code Zip Code Zoning/Tax Map Pg	Value	Exemptions Code Amount	Net Taxable Value	Deductions Code No Owners	Special Tax Codes	Num Units	Deduction Amt 2021 Tax 2022 1st
						Land Improvemnt Total						
1	174.01 3	0.821 2SV L 2AG .8210 AC	2	BHAVSAR, JAPUN & MEGHAVI 204 DAVAL ROAD HILLSBOROUGH, NJ 204 DAVAL ROAD	08844 R / 180	276,100 278,200 554,300		554,300		F01	1	0.00 12,585.28 6,292.64
2	174.01 4	0.811 2SV L 2AG .8110 AC	2	KENNEDY, SANDRA 206 DAVAL ROAD HILLSBOROUGH, NJ 206 DAVAL ROAD	08844 R / 180	275,600 254,100 529,700		529,700		F01	1	0.00 11,131.87 5,565.94
3	174.02 1	0.0000 153X250 1SF 2 2BG .0000 AC	2	MOLINA, JAVIER O 658 AMWELL ROAD HILLSBOROUGH, NJ 658 AMWELL ROAD	08844 R / 180	164,100 211,400 375,500		375,500		F01	1	0.00 8,612.46 4,306.23
4	174.02 2	0.965 2SF L 2AG .9650 AC	2	ROULETT, JOHN P & VANESSA D 656 AMWELL ROAD HILLSBOROUGH, NJ 656 AMWELL ROAD	08844 R / 180	168,300 337,500 505,800		505,800		F01	1	0.00 11,345.54 5,672.77
5	174.02 3	0.87 2SV L 2AG FIRE 2019 .8700 AC	2	MAKAR, MINA & SAMUEL, DEMIANA 2 STARVIEW DRIVE HILLSBOROUGH, NJ 2 STARVIEW DRIVE	08844 R / 180	250,900 303,700 554,600		554,600		F01	1	0.00 12,319.96 6,159.98
6	174.02 4	0.942 1SF R 2AG,POOL .9420 AC	2	DESANTO, ANDREW & JACQUELINE 4 STARVIEW DRIVE HILLSBOROUGH, NJ 4 STARVIEW DRIVE	351 08844 R / 180	282,100 220,900 503,000		503,000		F01	1	0.00 10,584.78 5,292.39
7	174.02 5	0.991 1.5SF F 2BG .9910 AC	2	BALOG, PETER II & JOANN CICCONE B 6 STARVIEW DRIVE HILLSBOROUGH, NJ 6 STARVIEW DRIVE	08844 R / 180	259,800 288,300 548,100		548,100		F01	1	0.00 12,042.90 6,021.45
8	174.02 6	0.918 2SW L 2BG .9180 AC	2	KORT, ELIAS G 8 STARVIEW DRIVE HILLSBOROUGH, NJ 8 STARVIEW DRIVE	08844 R / 180	280,900 480,300 761,200		761,200		F01	1	0.00 17,321.20 8,660.60
9	174.02 7	0.918 1SAL R 2BG .9180 AC	2	DAVIDSON, WILLIAM C & MARY ANN 10 STARVIEW DRIVE HILLSBOROUGH, NJ 10 STARVIEW DRIVE	08844 R / 180	280,900 168,100 449,000		449,000		F01	1	0.00 9,849.87 4,924.94
10	174.02 8	0.868 2SV L 2BG .8680 AC	2	BATTOU, KARIMA & YAHI, SLIMANE 12 STARVIEW DRIVE HILLSBOROUGH, NJ 12 STARVIEW DRIVE	08844 R / 180	278,400 271,600 550,000		550,000		F01	1	0.00 12,174.40 6,087.20
11	174.02 9	1.160 2SF L 2BG 1.1600 AC	2	PASSALACQUA, JOSE & TRACEY A 14 STARVIEW DRIVE HILLSBOROUGH, NJ 14 STARVIEW DRIVE	4440 08844 R / 180	286,600 274,100 560,700		560,700		F01	1	0.00 12,759.03 6,379.52
12	174.02 10	0.8030 2SF L 2AG .8030 AC	2	GAMSE, JOSHUA & STEPHANIE 11 MURRAY DRIVE HILLSBOROUGH, NJ 11 MURRAY DRIVE	08844 R / 180	274,500 314,400 588,900		588,900		F01	1	0.00 12,906.96 6,453.48
13	174.02 11	0.8770 2SF L 2AG .8770 AC	2	LOPEZ, JULIO & ROSE 9 MURRAY DRIVE HILLSBOROUGH, NJ 9 MURRAY DRIVE	08844 R / 180	276,600 315,000 591,600		591,600		F01	1	0.00 12,618.15 6,309.08
14	174.02 12	0.9360 2SF L 2AG .9360 AC	2	ELLIS, CAROL 7 MURRAY DRIVE HILLSBOROUGH, NJ 7 MURRAY DRIVE	08844 R / 180	275,400 386,500 661,900		661,900		F01	1	0.00 14,750.14 7,375.07
Page Totals						3,630,200 4,104,100	0	7,734,300				Block: 174.02 Lot: 12

1	2	3	4	5	6	7	8	9	10	11		
Line	Block No Lot No. Qualification Account #	Land Dimensions Building Description Additional Lots Acreage	Prop Class	Owner's Name Address City State Property Location	Billing Code Zip Code Zoning/Tax Map Pg	Value	Exemptions Code Amount	Net Taxable Value	Deductions Code No Owners	Special Tax Codes	Num Units	Deduction Amt 2021 Tax 2022 1st
						Land Improvemnt Total						
1	174.02 13	0.9370 2SF L 2BG .9370 AC	2	PARLATO, BRIAN D & MARY BETH 5 MURRAY DRIVE HILLSBOROUGH, NJ 5 MURRAY DRIVE	08844 R / 180	260,100 311,600 571,700		571,700		F01	1	0.00 13,061.93 6,530.97
2	174.02 14	0.7280 2SF L 2AG .7280 AC	2	GALANTE, JOHN JR & FRANCESCA 3 MURRAY DRIVE HILLSBOROUGH, NJ 3 MURRAY DRIVE	08844 R / 180	271,400 310,600 582,000		582,000		F01	1	0.00 13,209.85 6,604.93
3	174.03 1	1.026 2SV L 2AG 1.0260 AC	2	HICKS, MICHAEL A & PATRICIA D 662 AMWELL ROAD HILLSBOROUGH, NJ 662 AMWELL ROAD	08844 R / 177	157,900 399,500 557,400		557,400		F01	1	0.00 11,984.19 5,992.10
4	174.03 2	1.040 1SAL R 1BG 1.0400 AC	2	STULACK, WILLIAM V JR & MARY 660 AMWELL ROAD HILLSBOROUGH, NJ 660 AMWELL ROAD	6285 08844 R / 177	172,000 209,100 381,100		381,100	V1 2	F01	1	250.00 8,486.91 4,243.46
5	174.03 3	1.0650 2SF L 2BG 1.0650 AC	2	TERRUSO, MICHAEL 4 MURRAY DRIVE HILLSBOROUGH, NJ 4 MURRAY DRIVE	08844 R / 177	285,700 368,400 654,100		654,100	V1 1	F01	1	250.00 14,231.23 7,115.62
6	174.03 4	1.1170 2SF L 2BG 1.1170 AC	2	MILLER, JAMES R & PATRICIA M 6 MURRAY DRIVE HILLSBOROUGH, NJ 6 MURRAY DRIVE	08844 R / 177	286,100 355,600 641,700		641,700		F01	1	0.00 14,092.70 7,046.35
7	174.03 5	0.9020 2SF L 2BG .9020 AC	2	BALLAH, MICHAEL R & KELLY M 8 MURRAY DRIVE HILLSBOROUGH, NJ 8 MURRAY DRIVE	1107 08844 R / 177	256,000 400,600 656,600		656,600		F01	1	0.00 14,552.90 7,276.45
8	174.03 6	0.8050 2SV L 2BG .8050 AC	2	D'ALESSIO, LAUREL 1 DOGWOOD DRIVE HILLSBOROUGH, NJ 1 DOGWOOD DRIVE	08844 R / 177	274,100 351,200 625,300		625,300		F01	1	0.00 13,977.65 6,988.83
9	174.03 7	0.8330 2SF L 2AG .8330 AC	2	BAUMBUSCH, PETER A & ELIZABETH M 3 DOGWOOD DRIVE HILLSBOROUGH, NJ 3 DOGWOOD DRIVE	08844 R / 177	255,800 360,600 616,400		616,400		F01	1	0.00 13,388.30 6,694.15
10	174.03 8	0.9000 2SV L 2AG .9000 AC	2	TAUBER, MICHELE A 5 DOGWOOD DRIVE HILLSBOROUGH, NJ 5 DOGWOOD DRIVE	08844 R / 177	257,500 520,800 778,300		778,300		F01	1	0.00 17,274.24 8,637.12
11	174.03 9	0.9360 2SF L 2AG .9360 AC	2	ANTONIELLO, MARK J & LAURA 7 DOGWOOD DRIVE HILLSBOROUGH, NJ 7 DOGWOOD DRIVE	08844 R / 177	258,300 349,800 608,100		608,100		F01	1	0.00 13,331.94 6,665.97
12	174.04 1	0.9160 2SF L 2AG AKA BLK 174.D .9160 AC	2	MORTON, RONALD A & LINDA C 6 DOGWOOD DRIVE HILLSBOROUGH, NJ 6 DOGWOOD DRIVE	08844 R / 177	280,800 414,900 695,700		695,700		F01	1	0.00 14,956.76 7,478.38
13	174.04 1.01	0.8710 2SF L 2BG,POOL AKA BLK 174.D .8710 AC	2	DOBROWOLSKI, ROBERT M 8 DOGWOOD DRIVE HILLSBOROUGH, NJ 8 DOGWOOD DRIVE	08844 R / 177	278,800 371,200 650,000		650,000		F01	1	0.00 14,538.82 7,269.41
14	174.04 2	0.8530 2SF L 2AG AKA BLK 174.D .8530 AC	2	GYLLENHAMMER, NILS & PAULINE 4 DOGWOOD DRIVE HILLSBOROUGH, NJ 4 DOGWOOD DRIVE	08844 R / 177	277,400 380,600 658,000		658,000		F01	1	0.00 14,407.33 7,203.67
Page Totals				V2 500		3,571,900 5,104,500	0	8,676,400				Block: 174.04 Lot: 2

1	2	3	4	5	6	7	8	9	10	11		
Line	Block No Lot No. Qualification Account #	Land Dimensions Building Description Additional Lots Acreage	Prop Class	Owner's Name Address City State Property Location	Billing Code Zip Code Zoning/Tax Map Pg	Value	Exemptions Code Amount	Net Taxable Value	Deductions Code No Owners	Special Tax Codes	Num Units	Deduction Amt 2021 Tax 2022 1st
						Land Improvemnt Total						
1	174.04 3	0.8390 2SF L 2AG AKA BLK 174.D .8390 AC	2	TSAI, CHUNGLI & KUANG-YUNN 2 DOGWOOD DRIVE HILLSBOROUGH, NJ 2 DOGWOOD DRIVE	2640 08844 R / 177	249,300 411,100 660,400		660,400		F01	1	0.00 14,975.54 7,487.77
2	174.04 4	0.8230 2SF L 2AG AKA BLK 174.D .8230 AC	2	MARTINO, CHRISTPHER&CAMPBELL, THERESA 10 MURRAY DRIVE HILLSBOROUGH, NJ 10 MURRAY DRIVE	08844 R / 177	276,300 397,500 673,800		673,800		F01	1	0.00 14,916.85 7,458.43
3	174.04 5	1.140 1SF R 2BG AKA BLK 174.D 1.1400 AC	2	SZULC, CHRISTOPHER & DOLAN, NICOLE 12 MURRAY DRIVE HILLSBOROUGH, NJ 12 MURRAY DRIVE	08844 R / 179	286,400 217,900 504,300		504,300		F01	1	0.00 10,662.27 5,331.14
4	174.04 6	0.961 1SF 2 2BG AKA BLK 174.D .9610 AC	2	TAO, WIN 18 STARVIEW DRIVE HILLSBOROUGH, NJ 18 STARVIEW DRIVE	08844 R / 179	283,100 211,400 494,500		494,500		F01	1	0.00 10,422.78 5,211.39
5	174.04 7	0.918 2SV L 2BIG ALA BLK 174.D .9180 AC	2	STERNCHOS, MICHELLE 20 STARVIEW DR HILLSBOROUGH, NJ 20 STARVIEW DRIVE	08844 R / 179	280,900 485,000 765,900		765,900		F01	1	0.00 16,851.60 8,425.80
6	174.04 8	0.918 2SF L 2AG AKA BLK 174.D .9180 AC	2	RUSSO, ANTHONY & EILEEN EGAN 22 STARVIEW DRIVE HILLSBOROUGH, NJ 22 STARVIEW DRIVE	08844 R / 179	280,900 239,700 520,600		520,600		F01	1	0.00 11,066.13 5,533.07
7	174.04 9	1.110 1.5SF O 2BG AKA BLK 174.D 1.1100 AC	2	O'REILLY, BRIAN & BAERBEL BROWN 24 STARVIEW DRIVE HILLSBOROUGH, NJ 24 STARVIEW DRIVE	08844 R / 179	286,100 369,300 655,400		655,400		F01	1	0.00 13,855.55 6,927.78
8	174.04 10	0.918 2SV L 2AG AKA BLK 174.D .9180 AC	2	CAMPBELL, SUSAN M 26 STARVIEW DRIVE HILLSBOROUGH, NJ 26 STARVIEW DRIVE	08844 R / 179	280,900 362,700 643,600		643,600		F01	1	0.00 14,548.21 7,274.11
9	174.04 11	0.918 2SV L 2AG AKA BLK 174.D .9180 AC	2	ROONEY, DOUGLAS & MARY 28 STARVIEW DRIVE HILLSBOROUGH, NJ 28 STARVIEW DRIVE	524 08844 R / 179	280,900 271,000 551,900		551,900		F01	1	0.00 13,038.45 6,519.23
10	174.04 12	0.918 2SF L 2AG AKA 174.D .9180 AC	2	KOSTECKI, WOJCIECH A & DOROTA F- 30 STARVIEW DRIVE HILLSBOROUGH, NJ 30 STARVIEW DRIVE	08844 R / 179	280,900 312,100 593,000		593,000		F01	1	0.00 12,904.61 6,452.31
11	174.04 13	0.910 2SV L 2AG AKA BLK 174.D .9100 AC	15F	GENG, JOSEPH S & JUDITH A TRUSTEES 32 STARVIEW DRIVE HILLSBOROUGH, NJ 32 STARVIEW DRIVE	1175 08844 R / 179	280,500 314,400 594,900		*Exempt*		F01	1	0.00 0.00 0.00
12	174.04 14	1.1300 2SV L 3BIG POOL 1.1300 AC	2	MASI, ANTHONY A 50 MURRAY DRIVE HILLSBOROUGH, NJ 50 MURRAY DRIVE	08844 MZ / 179	286,300 647,900 934,200		934,200		F01	1	0.00 20,364.21 10,182.11
13	174.04 15	1.0100 2SV L 3BIG 1.0100 AC	2	RASH, RICHARD L & JEAN MC DONALD 52 MURRAY DRIVE HILLSBOROUGH, NJ 52 MURRAY DRIVE	08844 MZ / 179	285,100 464,100 749,200		749,200		F01	1	0.00 16,710.72 8,355.36
14	174.04 16	1.0100 2SV L 3BIG 1.0100 AC	2	CAPRA, GIULIO & POGROSZEWSKI, D 54 MURRAY DRIVE HILLSBOROUGH, NJ 54 MURRAY DRIVE	08844 MZ / 179	285,100 498,000 783,100		783,100	V1 2	F01	1	250.00 16,794.14 8,397.07
Page Totals				V1 250		3,642,200 4,887,700	0	8,529,900				Block: 174.04 Lot: 16

1	2	3	4	5	6	7	8	9	10	11		
Line	Block No Lot No. Qualification Account #	Land Dimensions Building Description Additional Lots Acreage	Prop Class	Owner's Name Address City State Property Location	Billing Code Zip Code Zoning/Tax Map Pg	Value Land Improvemnt Total	Exemptions Code Amount	Net Taxable Value	Deductions Code No Owners	Special Tax Codes	Num Units	Deduction Amt 2021 Tax 2022 1st
1	174.04 17	1.0100 2SV L 3BIG 1.0100 AC	2	KARSAY, RYAN M & STEPHANIE L 56 MURRAY DRIVE HILLSBOROUGH, NJ 56 MURRAY DRIVE	08844 MZ / 179	285,100 374,000 659,100		659,100		F01	1	0.00 14,966.15 7,483.08
2	174.04 18	1.0100 2SV L 2AG 1.0100 AC	2	SERNA, JOSE ANTONIO & CYNTHIA M 58 MURRAY DRIVE HILLSBOROUGH, NJ 58 MURRAY DRIVE	08844 MZ / 179	285,100 397,300 682,400		682,400		F01	1	0.00 15,097.64 7,548.82
3	174.04 19	146.8400 OPEN SPACE PRESERVED 146.8400 AC	15C	COUNTY OF SOMERSET P O BOX 3000 SOMERVILLE, NJ MURRAY DR - OPEN SPACE	08876 MZ / 177	468,400 0 468,400		*Exempt*		F01	1	0.00 0.00 0.00
4	174.04 19.01	3.2200 OPEN SPACE 3.2200 AC	15C	TOWNSHIP OF HILLSBOROUGH 379 SOUTH BRANCH ROAD HILLSBOROUGH, NJ MURRAY DR - OPEN SPACE	08844 MZ / 179	32,200 0 32,200		*Exempt*		F01	1	0.00 0.00 0.00
5	174.04 20	1.0900 2SV L 2AG 1.0900 AC	2	JIAO, JUHUI & XUEYI SUN 60 MURRAY DRIVE HILLSBOROUGH, NJ 60 MURRAY DRIVE	08844 MZ / 179	285,900 382,100 668,000		668,000		F01	1	0.00 14,914.50 7,457.25
6	174.04 21	1.0400 2SV L 2AG 1.0400 AC	2	MC NAMARA, JOHN J 62 MURRAY DRIVE HILLSBOROUGH, NJ 62 MURRAY DRIVE	08844 MZ / 179	285,400 341,800 627,200		627,200		F01	1	0.00 13,951.82 6,975.91
7	174.04 22	1.1000 2SV L 2BIG 1.1000 AC	2	REINPOLD, SELMA 64 MURRAY DRIVE HILLSBOROUGH, NJ 64 MURRAY DRIVE	08844 MZ / 179	286,000 431,300 717,300		717,300		F01	1	0.00 16,053.28 8,026.64
8	174.04 23	1.0100 2SV L 2BIG 1.0100 AC	2	LEFEVRE, L E & YEE, CHRISTINA M 66 MURRAY DRIVE HILLSBOROUGH, NJ 66 MURRAY DRIVE	08844 MZ / 179	285,100 440,000 725,100		725,100		F01	1	0.00 16,180.07 8,090.04
9	174.04 24	1.0300 2SV L 2AG 1.0300 AC	2	GOEDDE, CURTIS P & CATHLEEN L 68 MURRAY DRIVE HILLSBOROUGH, NJ 68 MURRAY DRIVE	08844 MZ / 179	285,300 405,900 691,200		691,200		F01	1	0.00 15,489.76 7,744.88
10	174.04 25	1.0100 2SV L 3AG 1.0100 AC	2	CIATTARELLI, JACK & MELINDA 70 MURRAY DRIVE HILLSBOROUGH, NJ 70 MURRAY DRIVE	08844 MZ / 179	285,000 575,700 860,700		860,700		F01	1	0.00 18,985.93 9,492.97
11	174.04 26	1.0100 2SV L 2AG 1.0100 AC	2	KANE, PATRICK K & MARIA 72 MURRAY DRIVE HILLSBOROUGH, NJ 72 MURRAY DRIVE	08844 MZ / 179	285,000 407,800 692,800		692,800		F01	1	0.00 15,492.10 7,746.05
12	174.04 27	1.0000 2SV L 2BIG 1.0000 AC	2	BILDER, MARSHALL D & ANNE E 74 MURRAY DRIVE HILLSBOROUGH, NJ 74 MURRAY DRIVE	08844 MZ / 179	285,000 407,200 692,200		692,200		F01	1	0.00 15,470.98 7,735.49
13	174.04 28	1.0100 2SV L 3BIG 1.0100 AC	2	SHAH, RAJEEV & MANALI 76 MURRAY DRIVE HILLSBOROUGH, NJ 76 MURRAY DRIVE	08844 MZ / 179	285,100 603,300 888,400		888,400		F01	1	0.00 19,723.20 9,861.60
14	174.04 29	1.0000 2SV L 3BIG 1.0000 AC	2	DAVIES, MICHAEL J & REBECCA L 78 MURRAY DRIVE HILLSBOROUGH, NJ 78 MURRAY DRIVE	08844 MZ / 179	285,000 441,200 726,200		726,200		F01	1	0.00 15,663.51 7,831.76
Page Totals						3,423,000 5,207,600	0	8,630,600				Block: 174.04 Lot: 29

1	2	3	4	5	6	7	8	9	10	11		
Line	Block No Lot No. Qualification Account #	Land Dimensions Building Description Additional Lots Acreage	Prop Class	Owner's Name Address City State Property Location	Billing Code Zip Code Zoning/Tax Map Pg	Value	Exemptions Code Amount	Net Taxable Value	Deductions Code No Owners	Special Tax Codes	Num Units	Deduction Amt 2021 Tax 2022 1st
						Land Improvemnt Total						
1	174.04 30	1.0000 2SV L 2AG 1.0000 AC	2	ZELESNICK, DAVID J & JULIA 80 MURRAY DRIVE HILLSBOROUGH, NJ 80 MURRAY DRIVE	08844 MZ / 179	285,000 363,700 648,700		648,700		F01	1	0.00 14,447.25 7,223.63
2	174.04 31	1.6100 2SV L 3BG 1.6100 AC	2	O'ROURKE, DANIEL & ANNETTE 82 MURRAY DRIVE HILLSBOROUGH, NJ 82 MURRAY DRIVE	08844 MZ / 179	291,100 578,200 869,300		869,300		F01	1	0.00 19,657.46 9,828.73
3	174.04 32	1.2700 1SV R 2AG 1.2700 AC	2	WALLACH, HARVEY N & ESTHER TRSTEES 77 MURRAY DRIVE HILLSBOROUGH, NJ 77 MURRAY DRIVE	08844 MZ / 179	287,700 308,600 596,300		596,300		F01	1	0.00 13,205.15 6,602.58
4	174.04 33	1.0000 2SV L 2BIG 1.0000 AC	2	RUTIGLIANO, MIKE & MICHELLE F 75 MURRAY DRIVE HILLSBOROUGH, NJ 75 MURRAY DRIVE	08844 MZ / 179	285,000 442,800 727,800		727,800		F01	1	0.00 16,342.08 8,171.04
5	174.04 34	1.0400 2SV L 3BIG 1.0400 AC	2	DUSSEAU, MICHAEL B & KATHRYN A 37 STARVIEW DRIVE HILLSBOROUGH, NJ 37 STARVIEW DRIVE	08844 MZ / 179	285,400 560,800 846,200		846,200		F01	1	0.00 18,868.53 9,434.27
6	174.04 35	1.0200 2SV L 2BIG 1.0200 AC	2	RAPKIN, RICHARD & WENDY 35 STARVIEW DRIVE HILLSBOROUGH, NJ 35 STARVIEW DRIVE	08844 MZ / 179	285,200 457,500 742,700		742,700		F01	1	0.00 15,853.70 7,926.85
7	174.04 36	0.850 2SF L 2AG .8500 AC	2	AIELLO, ANDREW J III & MARGARET P 33 STARVIEW DR HILLSBOROUGH, NJ 33 STARVIEW DRIVE	660 08844 R / 179	277,500 258,400 535,900		535,900	V1 2	F01	1	250.00 10,811.43 5,405.72
8	174.04 37	0.910 1SF Z 2BG AKA B 174.H L 27 .9100 AC	2	NICHOLS, KEVIN G & HEWEL, CAROL A 31 STARVIEW DRIVE HILLSBOROUGH, NJ 31 STARVIEW DRIVE	08844 R / 179	280,500 195,800 476,300		476,300		F01	1	0.00 9,896.83 4,948.42
9	174.04 38	0.881 1.5SF F 2BG AKA B 174.H L 26 .8810 AC	2	HARDING, AARON G JR & SUSAN J 45 MURRAY DRIVE HILLSBOROUGH, NJ 45 MURRAY DRIVE	08844 R / 179	279,100 300,800 579,900		579,900		F01	1	0.00 11,871.49 5,935.75
10	174.04 39	1.125 2SF O 2BG AKA B 174.H L 25 1.1250 AC	2	TRIANO, STEPHEN & AIMEE 43 MURRAY DRIVE HILLSBOROUGH, NJ 43 MURRAY DRIVE	08844 R / 179	286,300 260,900 547,200		547,200		F01	1	0.00 11,740.00 5,870.00
11	174.04 40	1.0170 2SF L 2BG 1.0170 AC	2	ROBISON, JASON D & JONANA C 41 MURRAY DRIVE HILLSBOROUGH, NJ 41 MURRAY DRIVE	08844 R / 179	285,900 349,400 635,300		635,300		F01	1	0.00 13,923.64 6,961.82
12	174.04 41	0.918 2SB L 2AG AKA B 174.H L 23 .9180 AC	2	SEBES, JAMES M & HAE RB 39 MURRAY DRIVE HILLSBOROUGH, NJ 39 MURRAY DRIVE	08844 R / 179	280,900 347,500 628,400		628,400		F01	1	0.00 15,128.17 7,564.09
13	174.04 42	0.918 2SF L 2BG, POOL AKA B 174.H L 22 .9180 AC	2	ERICKSON, JEFFREY & JANINE 37 MURRAY DRIVE HILLSBOROUGH, NJ 37 MURRAY DRIVE	08844 R / 179	280,900 528,800 809,700		809,700		F01	1	0.00 17,539.56 8,769.78
14	174.04 43	0.918 2SF O 2BG, POOL AKA B 174.H L 21 .9180 AC	2	LAUDATI, MICHAEL & NASHI, LAYLA S 35 MURRAY DRIVE HILLSBOROUGH, NJ 35 MURRAY DRIVE	08844 R / 179	280,900 436,000 716,900		716,900		F01	1	0.00 16,090.85 8,045.43
Page Totals		V1 250				3,971,400 5,389,200	0	9,360,600			Block: 174.04 Lot: 43	

1	2	3	4	5	6	7	8	9	10	11		
Line	Block No Lot No. Qualification Account #	Land Dimensions Building Description Additional Lots Acreage	Prop Class	Owner's Name Address City State Property Location	Billing Code Zip Code Zoning/Tax Map Pg	Value	Exemptions Code Amount	Net Taxable Value	Deductions Code No Owners	Special Tax Codes	Num Units	Deduction Amt 2021 Tax 2022 1st
						Land Improvemnt Total						
1	174.04 44	0.0000 160X250 2SF O 2AG AKA B 174.H L 20 .0000 AC	2	TRANZILLO, MARY JANE & MCCARTHY, M 33 MURRAY DRIVE HILLSBOROUGH, NJ 33 MURRAY DRIVE	08844 R / 179	280,900 347,300 628,200		628,200		F01	1	0.00 12,968.01 6,484.01
2	174.04 45	0.918 2SF L 2AG AKA B 174.H L 19 .9180 AC	2	MC CORMICK, JAMES N. & MARY 31 MURRAY DRIVE HILLSBOROUGH, NJ 31 MURRAY DRIVE	1175 08844 R / 179	280,900 437,500 718,400		718,400		F01	1	0.00 16,116.67 8,058.34
3	174.04 46	0.803 2SF L 2AG AKA B 174.H L 18 .8030 AC	2	PATEL, TUSHAR & JIGNA 29 MURRAY DRIVE HILLSBOROUGH, NJ 29 MURRAY DRIVE	08844 R / 179	275,200 440,300 715,500		715,500		F01	1	0.00 15,966.40 7,983.20
4	174.04 47	0.8060 2SF L 2AG AKA B 174.H L 17 .8060 AC	2	ZEZULINSKI, P & STANIS, E 27 MURRAY DRIVE HILLSBOROUGH, NJ 27 MURRAY DRIVE	6285 08844 R / 179	275,600 337,200 612,800		612,800		F01	1	0.00 13,634.84 6,817.42
5	174.04 48	5.8100 5.8100 AC	15C	TOWNSHIP OF HILLSBOROUGH 379 SOUTH BRANCH ROAD HILLSBOROUGH, NJ MURRAY DR - EXEMPT	08844 R / 180	58,100 0 58,100		*Exempt*		F01	1	0.00 0.00 0.00
6	174.04 49	.071 .0710 AC	1	UNKNOWN, C/O HILLSBOROUGH TOWNSHIP 379 SOUTH BRANCH ROAD HILLSBOROUGH, NJ EAST MOUNTAIN ROAD	08844 R / 180	3,600 0 3,600		3,600		F01	1	0.00 84.53 42.27
7	174.04 50	0.8310 2SF O 3AG .8310 AC	2	SCHILKE, FRANCES R 25 MURRAY DRIVE HILLSBOROUGH, NJ 25 MURRAY DRIVE	08844 R / 180	276,600 349,200 625,800		625,800		F01	1	0.00 13,566.74 6,783.37
8	174.04 51	1.1030 2SV L 2BIG 1.1030 AC	2	MOORE, WILLIAM L & MARCIA A 23 MURRAY DRIVE HILLSBOROUGH, NJ 23 MURRAY DRIVE	08844 R / 180	286,100 390,100 676,200		676,200		F01	1	0.00 15,006.07 7,503.04
9	174.04 52	0.9210 2SF L 2AG .9210 AC	2	CHOWALLUR, ROSEMARY 21 MURRAY DRIVE HILLSBOROUGH, NJ 21 MURRAY DRIVE	08844 R / 180	280,900 401,800 682,700		682,700		F01	1	0.00 15,116.42 7,558.21
10	174.04 53	0.8070 2SF L 2AG .8070 AC	2	TENEBRUSO, ALFONSO 19 MURRAY DRIVE HILLSBOROUGH, NJ 19 MURRAY DRIVE	08844 R / 180	275,200 449,100 724,300		724,300		F01	1	0.00 15,853.70 7,926.85
11	174.04 54	0.8030 2SF L 2AG .8030 AC	2	EELMAN, KEVIN B & DAWN 17 MURRAY DRIVE HILLSBOROUGH, NJ 17 MURRAY DRIVE	08844 R / 180	275,200 321,000 596,200		596,200		F01	1	0.00 13,745.19 6,872.60
12	174.04 55	0.950 2SVS L 3BG .9500 AC	2	VASUDEVAN, SASIKALA & DHAKSHINAMOOR 17 STARVIEW DRIVE HILLSBOROUGH, NJ 17 STARVIEW DRIVE	08844 R / 180	282,500 547,900 830,400		830,400		F01	1	0.00 18,389.54 9,194.77
13	174.04 56	0.982 1SF R 2BG .9820 AC	2	VALENCIA-LOPEZ, RICARDO & TRUJILLO 15 STARVIEW DR HILLSBOROUGH, NJ 15 STARVIEW DRIVE	08844 R / 180	284,100 132,600 416,700		416,700		F01	1	0.00 9,255.82 4,627.91
14	174.04 57	0.918 1.5SF F 2BG .9180 AC	2	MURPHY, TIMOTHY J & LISA ROSSMAN 13 STARVIEW DRIVE HILLSBOROUGH, NJ 13 STARVIEW DRIVE	08844 R / 180	280,900 221,200 502,100		502,100		F01	1	0.00 10,655.22 5,327.61
Page Totals						3,357,700 4,375,200	0	7,732,900				Block: 174.04 Lot: 57

1	2	3	4	5	6	7	8	9	10	11		
Line	Block No Lot No. Qualification Account #	Land Dimensions Building Description Additional Lots Acreage	Prop Class	Owner's Name Address City State Property Location	Billing Code Zip Code Zoning/Tax Map Pg	Value	Exemptions Code Amount	Net Taxable Value	Deductions Code No Owners	Special Tax Codes	Num Units	Deduction Amt 2021 Tax 2022 1st
						Land Improvemnt Total						
1	174.04 58	0.918 1SF R 2BG .9180 AC	2	KASHYAP, MAYANK & KINJAL 11 STARVIEW DRIVE HILLSBOROUGH, NJ 11 STARVIEW DRIVE	08844 R / 180	280,900 343,600 624,500		624,500		F01	1	0.00 13,491.63 6,745.82
2	174.04 59	0.9182 2SVS L 3AG .9182 AC	2	CHANG, DANIEL E & HUAH, SARAH S 9 STARVIEW DRIVE HILLSBOROUGH, NJ 9 STARVIEW DRIVE	08844 R / 180	280,900 469,100 750,000		750,000		F01	1	0.00 16,715.42 8,357.71
3	174.04 60	0.923 1SF S 2BG .9230 AC	2	EBERLY, WILLIAM M & DEANNA L 5 STARVIEW DRIVE HILLSBOROUGH, NJ 5 STARVIEW DRIVE	1175 08844 R / 180	281,200 235,700 516,900		516,900		F01	1	0.00 10,674.01 5,337.01
4	174.04 61	1.501 1SV S 2AG, POOL 1.5010 AC	2	TEIXEIRA, LUIS C & RUAS, STEVEN B 3 STARVIEW DR HILLSBOROUGH, NJ 3 STARVIEW DRIVE	08844 R / 180	262,500 256,500 519,000		519,000		F01	1	0.00 10,558.96 5,279.48
5	174.04 62	1.238 2SF L 2AG 1.2380 AC	2	POSSEMATO, LOUIS R & ANN MARIE 1 STARVIEW DRIVE HILLSBOROUGH, NJ 1 STARVIEW DRIVE	08844 R / 180	274,300 175,500 449,800		449,800	V1 2	F01	1	250.00 9,663.26 4,831.63
6	174.04 63	0.850 1SF S 2AG .8500 AC	2	WOODRUFF, WILLIAM III & SUZANNE L 652 AMWELL ROAD HILLSBOROUGH, NJ 652 AMWELL ROAD	08844 R / 180	162,500 197,400 359,900		359,900		F01	1	0.00 8,088.87 4,044.44
7	174.04 64	1.074 1SF R 1AG 1.0740 AC	2	ASTORGA, MARIELA & ROSA, MICHELE 650 AMWELL ROAD HILLSBOROUGH, NJ 650 AMWELL ROAD	08844 R / 180	171,000 189,200 360,200		360,200		F01	1	0.00 8,102.95 4,051.48
8	174.04 65	1.64 1SF R 1AG 1.6400 AC	2	WRIGHT, DAVID & JOHNSON, KAREN 648 AMWELL ROAD HILLSBOROUGH, NJ 648 AMWELL ROAD	08844 R / 180	162,300 242,200 404,500		404,500		F01	1	0.00 9,232.35 4,616.18
9	174.04 66	0.989 1SV R 2AG .9890 AC	2	CARROLL, ROBERT & ARLENE M 646 AMWELL ROAD HILLSBOROUGH, NJ 646 AMWELL ROAD	08844 R / 180	157,100 140,300 297,400		297,400		F01	1	0.00 7,206.02 3,603.01
10	174.04 67	0.973 1SF R 2AG .9730 AC	2	ANDREYCHAK, JOHN & TARA LYNN 644 AMWELL ROAD HILLSBOROUGH, NJ 644 AMWELL ROAD	1175 08844 R / 180	144,300 167,500 311,800		311,800		F01	1	0.00 6,926.60 3,463.30
11	174.04 68	0.918 1SF R 1AG .9180 AC	2	BARTHAKUR, ALPANA 642 AMWELL ROAD HILLSBOROUGH, NJ 642 AMWELL ROAD	08844 R / 180	159,000 190,800 349,800		349,800		F01	1	0.00 7,856.41 3,928.21
12	174.04 69	0.868 1SF R 1AG .8680 AC	2	O'MARA, JAMES 61 EAST MOUNTAIN ROAD HILLSBOROUGH, NJ 61 EAST MOUNTAIN ROAD	08844 R / 180	186,700 158,300 345,000		345,000		F01	1	0.00 7,102.71 3,551.36
13	174.04 70	1.3790 2SF O 2UG AKA LOT 29.01 1.3790 AC	2	POWERS, JOHN R JR P O BOX 218 FLAGTOWN, NJ 67 EAST MOUNTAIN ROAD	08821 R / 180	218,800 138,000 356,800		356,800		F01	1	0.00 7,790.66 3,895.33
14	174.04 71	2.6870 AKA LOT 29 2.6870 AC	2	POWERS, JOHN R & JOAN 818 CLAWSON AVENUE FLAGTOWN, NJ 63 EAST MOUNTAIN ROAD	08821 R / 180	231,900 27,100 259,000		259,000		F01	1	0.00 5,494.32 2,747.16
Page Totals				V1 250		2,973,400 2,931,200	0	5,904,600				Block: 174.04 Lot: 71

1	2	3	4	5	6	7	8	9	10	11		
Line	Block No Lot No. Qualification Account #	Land Dimensions Building Description Additional Lots Acreage	Prop Class	Owner's Name Address City State Property Location	Billing Code Zip Code Zoning/Tax Map Pg	Value	Exemptions Code Amount	Net Taxable Value	Deductions Code No Owners	Special Tax Codes	Num Units	Deduction Amt 2021 Tax 2022 1st
						Land Improvemnt Total						
1	174.04 72	1.000 2SV L 2BIG AKA LOT 29 1.0000 AC	2	THAKKER, YOGESH & ASHA 65 EAST MOUNTAIN ROAD HILLSBOROUGH, NJ 65 EAST MOUNTAIN ROAD	08844 R / 180	214,300 458,600 672,900		672,900		F01	1	0.00 14,207.75 7,103.88
2	174.04 73	1.000 1SF R 2BG 1.0000 AC	2	TODD, HELENE 201 DAVAL ROAD HILLSBOROUGH, NJ 201 DAVAL ROAD	08844 R / 180	261,500 159,000 420,500		420,500		F01	1	0.00 9,305.13 4,652.57
3	174.04 74	0.826 2SF L 2AG .8260 AC	2	VERSACI, FEDERICK B & MARY BETH 203 DAVAL ROAD HILLSBOROUGH, NJ 203 DAVAL ROAD	08844 R / 180	276,300 291,000 567,300		567,300		F01	1	0.00 13,118.28 6,559.14
4	174.04 75	1.106 2SV L 2AG 1.1060 AC	2	RANTE, ARIEL & CORPUZ, JOYCE 205 DAVAL ROAD HILLSBOROUGH, NJ 205 DAVAL ROAD	08844 R / 180	286,100 213,200 499,300		499,300		F01	1	0.00 11,817.49 5,908.75
5	174.04 76	1.18 2SV L 2AG 1.1800 AC	2	CHO, PATRICK & KIM, HYEYUN 207 DAVAL ROAD HILLSBOROUGH, NJ 207 DAVAL ROAD	1175 08844 R / 180	286,800 278,300 565,100		565,100		F01	1	0.00 13,308.46 6,654.23
6	174.04 77	1.204 2SV L 2AG 1.2040 AC	2	VERNOIA, MICHAEL F JR & ANN K 209 DAVAL ROAD HILLSBOROUGH, NJ 209 DAVAL ROAD	08844 R / 180	279,200 305,300 584,500		584,500		F01	1	0.00 13,362.47 6,681.24
7	174.04 78	0.839 2SF O 2AG .8390 AC	2	AGARWAL, RAHUL & JYOTI 211 DAVAL ROAD HILLSBOROUGH, NJ 211 DAVAL ROAD	08844 R / 180	253,500 301,800 555,300		555,300		F01	1	0.00 12,249.52 6,124.76
8	174.04 79	0.795 2SV L 2AG .7950 AC	2	SPRAGUE, VIRGINIA 213 DAVAL ROAD HILLSBOROUGH, NJ 213 DAVAL ROAD	08844 R / 180	274,800 295,600 570,400		570,400		F01	1	0.00 12,805.99 6,403.00
9	174.04 80	0.847 2SV L 2AG .8470 AC	2	MURPHY, ROBERT M & VICTORIA T 215 DAVAL ROAD HILLSBOROUGH, NJ 215 DAVAL ROAD	08844 R / 180	277,400 291,200 568,600		568,600		F01	1	0.00 12,766.08 6,383.04
10	174.04 81	0.878 2SF O 2AG .8780 AC	2	FODOR, ALPAR & ZOMBORI MARGARET 217 DAVAL ROAD HILLSBOROUGH, NJ 217 DAVAL ROAD	08844 R / 180	278,900 288,400 567,300		567,300		F01	1	0.00 12,714.43 6,357.22
11	174.04 82	1.127 2SV L 2AG 1.1270 AC	2	CONROY, CHRISTOPHER D & ANNETTE 219 DAVAL ROAD HILLSBOROUGH, NJ 219 DAVAL ROAD	1175 08844 R / 180	286,300 273,000 559,300		559,300	V1 2	F01	1	250.00 12,868.28 6,434.14
12	174.04 83	0.980 2SV L 2AG, POOL .9800 AC	2	JENSEN, BIRTHE 221 DAVAL ROAD HILLSBOROUGH, NJ 221 DAVAL ROAD	08844 R / 180	284,000 235,700 519,700		519,700		F01	1	0.00 11,930.19 5,965.10
13	174.04 84	3.2860 3.2860 AC	15C	TOWNSHIP OF HILLSBOROUGH 379 SOUTH BRANCH ROAD HILLSBOROUGH, NJ DAVAL RD - OPEN SPACE	08844 R / 180	32,900 0 32,900		*Exempt*		F01	1	0.00 0.00 0.00
14	174.04 85	0.852 2SV L 2AG, POOL .8520 AC	2	ADAMUSIK, LISA C. & JOHN T., TRSTS 223 DAVAL RD HILLSBOROUGH, NJ 223 DAVAL ROAD	08844 R / 180	277,600 280,900 558,500		558,500		F01	1	0.00 12,540.67 6,270.34
Page Totals				V1 250		3,536,700 3,672,000	0	7,208,700				Block: 174.04 Lot: 85

1	2	3	4	5	6	7	8	9	10	11		
Line	Block No Lot No. Qualification Account #	Land Dimensions Building Description Additional Lots Acreage	Prop Class	Owner's Name Address City State Property Location	Billing Code Zip Code Zoning/Tax Map Pg	Value	Exemptions Code Amount	Net Taxable Value	Deductions Code No Owners	Special Tax Codes	Num Units	Deduction Amt 2021 Tax 2022 1st
						Land Improvemnt Total						
1	174.04 86	0.825 2SV L 2AG .8250 AC	2	ANERELLA, DRAGANA 225 DAVAL ROAD HILLSBOROUGH, NJ 225 DAVAL ROAD	08844 R / 180	276,300 200,200 476,500		476,500		F01	1	0.00 10,976.91 5,488.46
2	174.04 87	0.803 2SF O 2AG, POOL .8030 AC	2	RICCARDO, JASON & EILEEN 227 DAVAL ROAD HILLSBOROUGH, NJ 227 DAVAL ROAD	08844 R / 180	275,200 338,300 613,500		613,500		F01	1	0.00 13,432.91 6,716.46
3	174.04 88	1.015 1SF R 1AG 1.0150 AC	2	RIVAS, DILIA M 229 DAVAL ROAD HILLSBOROUGH, NJ 229 DAVAL ROAD	08844 R / 180	256,600 138,400 395,000		395,000		F01	1	0.00 8,351.84 4,175.92
4	174.04 89	1.219 1SAL R 1BG,POOL 1.2190 AC	2	WARWICK, KATHERINE M. 69 EAST MOUNTAIN RD HILLSBOROUGH, NJ 69 EAST MOUNTAIN ROAD	307 08844 R / 180	217,200 164,600 381,800		381,800		F01	1	0.00 8,210.96 4,105.48
5	174.04 90	1.119 1SF R 2AG 1.1190 AC	2	STANISLASKI, JAMES E & ELLEN C 71 EAST MOUNTAIN ROAD HILLSBOROUGH, NJ 71 EAST MOUNTAIN ROAD	08844 R / 180	216,200 242,100 458,300		458,300		F01	1	0.00 10,051.79 5,025.90
6	174.04 91	1.119 1SF R 2BG 1.1190 AC	2	KRAJKOVICH, JOSEPH G & FOXX, REGINA 73 EAST MOUNTAIN ROAD HILLSBOROUGH, NJ 73 EAST MOUNTAIN ROAD	08844 R / 180	216,200 317,500 533,700		533,700	V1 2	F01	1	250.00 11,177.72 5,588.86
7	174.04 92	1.042 1SAL R 2BG 1.0420 AC	2	DITTMAR, SUSAN & WILLIS, PATRICIA F 75 EAST MOUNTAIN ROAD HILLSBOROUGH, NJ 75 EAST MOUNTAIN ROAD	08844 R / 180	215,400 152,700 368,100		368,100		F01	1	0.00 7,985.55 3,992.78
8	174.05 1	0.999 2SF O 2AG .9990 AC	2	REAGLE, THOMAS & ANN ; OGIBA,GERARD 19 STARVIEW DRIVE HILLSBOROUGH, NJ 19 STARVIEW DRIVE	08844 R / 179	285,000 174,800 459,800		459,800		F01	1	0.00 10,011.87 5,005.94
9	174.05 2	0.957 2SF L 2BG .9570 AC	2	REARS, CHRISTOPHER J & REBECCA E 21 STARVIEW DRIVE HILLSBOROUGH, NJ 21 STARVIEW DRIVE	08844 R / 179	282,900 237,700 520,600		520,600		F01	1	0.00 11,453.54 5,726.77
10	174.05 3	0.918 2SF O 2AG .9180 AC	2	DERASMO, LEONARD 3 SKI DRIVE HILLSBOROUGH, NJ 3 SKI DRIVE	6285 08844 R / 179	280,900 227,200 508,100		508,100		F01	1	0.00 10,695.15 5,347.58
11	174.05 4	0.918 1SF R 2AG .9180 AC	2	KRUEGER, PAMELA A 5 SKI DRIVE HILLSBOROUGH, NJ 5 SKI DRIVE	08844 R / 179	280,900 254,900 535,800		535,800	V1 1	F01	1	250.00 11,473.57 5,736.79
12	174.05 5	0.918 2SF L 2BG .9180 AC	2	ASSINI, ANDREW D & CYNTHIA E 7 SKI DRIVE HILLSBOROUGH, NJ 7 SKI DRIVE	08844 R / 179	280,900 231,300 512,200		512,200		F01	1	0.00 10,993.34 5,496.67
13	174.05 6	1.0030 2SV L 2AG,POOL 1.0030 AC	2	CHAVEZ, MARTIN & KINZLER, WENDY 24 MURRAY DRIVE HILLSBOROUGH, NJ 24 MURRAY DRIVE	08844 R / 179	283,900 607,300 891,200		891,200		F01	1	0.00 19,049.33 9,524.67
14	174.05 7	0.8280 2SS E 2BG .8280 AC	2	BERGMAN, AARON & KIA 22 MURRAY DRIVE HILLSBOROUGH, NJ 22 MURRAY DRIVE	08844 R / 179	276,400 500,500 776,900		776,900		F01	1	0.00 16,536.97 8,268.49
Page Totals				V2 500		3,644,000 3,787,500	0	7,431,500				Block: 174.05 Lot: 7

1	2	3	4	5	6	7	8	9	10	11		
Line	Block No Lot No. Qualification Account #	Land Dimensions Building Description Additional Lots Acreage	Prop Class	Owner's Name Address City State Property Location	Billing Code Zip Code Zoning/Tax Map Pg	Value	Exemptions Code Amount	Net Taxable Value	Deductions Code No Owners	Special Tax Codes	Num Units	Deduction Amt 2021 Tax 2022 1st
						Land Improvemnt Total						
1	174.05 8	0.8120 2SF O 2BG .8120 AC	2	FORREST, ROBERT & KIMBERLY 20 MURRAY DRIVE HILLSBOROUGH, NJ 20 MURRAY DRIVE	08844 R / 179	275,600 364,800 640,400		640,400		F01	1	0.00 13,120.62 6,560.31
2	174.05 9	0.8030 2SF L 3AG .8030 AC	2	VERRONE, RENEE & JOHN 18 MURRAY DRIVE HILLSBOROUGH, NJ 18 MURRAY DRIVE	08844 R / 179	275,200 429,000 704,200		704,200		F01	1	0.00 16,248.16 8,124.08
3	174.05 10	0.8030 2SB L 2AG .8030 AC	2	STAINNER, ARTHUR J. & ROSALIE R. 16 MURRAY DR. HILLSBOROUGH, NJ 16 MURRAY DRIVE	08844 R / 179	275,200 660,600 935,800		935,800		F01	1	0.00 21,697.87 10,848.94
4	174.06 1	0.950 2SV L 2BG .9500 AC	2	BEACH, WEJDAN & TODD D 2 SKI DRIVE HILLSBOROUGH, NJ 2 SKI DRIVE	08844 R / 179	282,500 422,600 705,100		705,100		F01	1	0.00 14,970.85 7,485.43
5	174.06 2	0.918 1SF R 2AG .9180 AC	2	MACK, JAMES P & VIRGINIA S 25 STARVIEW DRIVE HILLSBOROUGH, NJ 25 STARVIEW DRIVE	660 08844 R / 179	280,900 132,700 413,600		413,600		F01	1	0.00 9,180.68 4,590.34
6	174.06 3	0.918 2SF L 2AG, POOL .9180 AC	2	SKRABAL, ROBERT W & MELISSA R 27 STARVIEW DRIVE HILLSBOROUGH, NJ 27 STARVIEW DRIVE	1175 08844 R / 179	280,900 410,400 691,300		691,300		F01	1	0.00 15,245.57 7,622.79
7	174.06 4	0.875 2SF L 2AG .8750 AC	2	MORLEY, CHRISTOPHER & MICHELE M 29 STARVIEW DRIVE HILLSBOROUGH, NJ 29 STARVIEW DRIVE	1175 08844 R / 179	278,800 220,000 498,800		498,800		F01	1	0.00 11,223.44 5,611.72
8	174.06 5	0.857 2SF O 2BG .8570 AC	2	MACCINI, DEIRDRE 38 MURRAY DRIVE HILLSBOROUGH, NJ 38 MURRAY DRIVE	08844 R / 179	277,900 297,800 575,700		575,700		F01	1	0.00 12,540.67 6,270.34
9	174.06 6	0.834 2SF L 2AG .8340 AC	1	MACCINI, MARGARET A 38 MURRAY DRIVE HILLSBOROUGH, NJ 36 MURRAY DRIVE	08844 R / 179	229,700 0 229,700		229,700		F01	1	0.00 4,735.92 2,367.96
10	174.06 7	0.901 2SV L 2BG .9010 AC	2	DUDZINSKI, MICHAEL G & MERIDITH L 34 MURRAY DRIVE HILLSBOROUGH, NJ 34 MURRAY DRIVE	08844 R / 179	280,100 592,000 872,100		872,100		F01	1	0.00 19,213.70 9,606.85
11	174.06 8	0.857 2SF L 2BG .8570 AC	2	BOURGOIN, CHRISTOPHER & PAULINE 4 SKI DRIVE HILLSBOROUGH, NJ 4 SKI DRIVE	08844 R / 179	277,900 245,200 523,100		523,100		F01	1	0.00 11,307.97 5,653.99
12	174.07 1	0.904 2SV L 2AG AKA BLK 174.G .9040 AC	2	CUSICK, JAMES W & KAREN M 34 STARVIEW DRIVE HILLSBOROUGH, NJ 34 STARVIEW DRIVE	08844 R / 179	280,200 281,100 561,300		561,300		F01	1	0.00 13,287.34 6,643.67
13	174.07 2	0.879 2SF O 2AG AKA BLK 174.G .8790 AC	2	MANDELL, JENNIFER 36 STARVIEW DRIVE HILLSBOROUGH, NJ 36 STARVIEW DRIVE	08844 R / 179	279,000 339,000 618,000		618,000		F01	1	0.00 13,634.84 6,817.42
14	174.07 3	1.0000 2SV L 3BIG FIRE 4/2009 1.0000 AC	2	DI STASIO, CHRISTOPHER & KRISTINA 38 STARVIEW DRIVE HILLSBOROUGH, NJ 38 STARVIEW DRIVE	08844 MZ / 179	284,100 574,400 858,500		858,500		F01	1	0.00 19,218.39 9,609.20
Page Totals						3,858,000 4,969,600	0	8,827,600				Block: 174.07 Lot: 3

1	2	3	4	5	6	7	8	9	10	11		
Line	Block No Lot No. Qualification Account #	Land Dimensions Building Description Additional Lots Acreage	Prop Class	Owner's Name Address City State Property Location	Billing Code Zip Code Zoning/Tax Map Pg	Value	Exemptions Code Amount	Net Taxable Value	Deductions Code No Owners	Special Tax Codes	Num Units	Deduction Amt 2021 Tax 2022 1st
						Land Improvemnt Total						
1	174.07 4	1.0000 2SV L 3BIG 1.0000 AC	2	COCKBURN, HAROLD G & DEBBIE ANN 67 MURRAY DRIVE HILLSBOROUGH, NJ 67 MURRAY DRIVE	08844 MZ / 179	285,000 521,700 806,700		806,700		F01	1	0.00 17,473.82 8,736.91
2	174.07 5	1.0200 2SV L 2AG 1.0200 AC	2	OSCILOWSKI, RENEE & JOHN 65 MURRAY DRIVE HILLSBOROUGH, NJ 65 MURRAY DRIVE	08844 MZ / 179	285,200 384,800 670,000		670,000		F01	1	0.00 14,888.67 7,444.34
3	174.07 6	1.0200 2SV L 2BIG 1.0200 AC	2	LEITZ, GERHARD J & SNEZANA 63 MURRAY DRIVE HILLSBOROUGH, NJ 63 MURRAY DRIVE	08844 MZ / 179	285,200 413,400 698,600		698,600		F01	1	0.00 15,694.03 7,847.02
4	174.07 7	1.0000 2SV L 2AG 1.0000 AC	2	MC GARRY, JAMES P & ANDREA G 61 MURRAY DRIVE HILLSBOROUGH, NJ 61 MURRAY DRIVE	08844 MZ / 179	285,000 366,100 651,100		651,100		F01	1	0.00 14,512.99 7,256.50
5	174.07 8	1.0000 2SV L 3BIG 1.0000 AC	2	BEENDERS, KEVIN A & BARBARA A 57 MURRAY DRIVE HILLSBOROUGH, NJ 57 MURRAY DRIVE	08844 MZ / 179	285,000 442,300 727,300		727,300		F01	1	0.00 16,180.07 8,090.04
6	174.07 9	1.0000 2SV L 2BIG 1.0000 AC	2	MAGEE, MICHAEL & JANET 53 MURRAY DRIVE HILLSBOROUGH, NJ 53 MURRAY DRIVE	08844 MZ / 179	285,000 444,600 729,600		729,600		F01	1	0.00 15,712.82 7,856.41
7	174.07 10	1.1200 2SV L 2BG 1.1200 AC	2	VALVERDE, BRIAN & LIDSTER, TAYLOR N 51 MURRAY DR HILLSBOROUGH, NJ 51 MURRAY DRIVE	08844 MZ / 179	286,200 442,200 728,400		728,400		F01	1	0.00 16,335.04 8,167.52
8	175 19.19	0.3950 2SV L 2AG .3950 AC	2	SCHLECK, DANIEL 405 ERNEST DRIVE HILLSBOROUGH, NJ 405 ERNEST DRIVE	08844 R1 / 95	267,800 190,900 458,700		458,700		F01	1	0.00 9,422.53 4,711.27
9	175 19.20	0.4870 2SF L 2AG .4870 AC	2	FEDO, JOSEPH & ERIKA 403 ERNEST DRIVE HILLSBOROUGH, NJ 403 ERNEST DRIVE	08844 R1 / 95	296,800 241,500 538,300		538,300		F01	1	0.00 11,148.30 5,574.15
10	175 19.21	0.2960 2SV L 2AG .2960 AC	2	SENADHEERA, ARUNA A & WANNIARACHCHI 401 ERNEST DRIVE HILLSBOROUGH, NJ 401 ERNEST DRIVE	08844 R1 / 95	292,200 228,300 520,500		520,500		F01	1	0.00 10,723.32 5,361.66
11	175 19.22	0.2940 2SF L 2AG .2940 AC	2	DUFORT, ALEXANDER & MARISA 234 SUTPHIN LANE HILLSBOROUGH, NJ 234 SUTPHIN LANE	08844 R1 / 95	294,800 238,900 533,700		533,700		F01	1	0.00 11,035.60 5,517.80
12	175 19.23	0.3700 2SV L 2AG .3700 AC	2	GRANDELL, DAVID & RENEE 236 SUTPHIN LANE HILLSBOROUGH, NJ 236 SUTPHIN LANE	08844 R1 / 95	297,800 223,400 521,200		521,200		F01	1	0.00 10,742.11 5,371.06
13	175 19.24	0.3480 2SV L 2AG .3480 AC	2	POLYAK, RICHARD & JULIE 238 SUTPHIN LANE HILLSBOROUGH, NJ 238 SUTPHIN LANE	08844 R1 / 95	297,400 230,600 528,000		528,000		F01	1	0.00 10,901.77 5,450.89
14	175 19.25	0.4730 2SF L 2AG .4730 AC	2	PETRONCHAK, JAMES J & JUDITH M 240 SUTPHIN LANE HILLSBOROUGH, NJ 240 SUTPHIN LANE	1628 08844 R1 / 95	288,500 224,400 512,900		512,900		F01	1	0.00 10,631.74 5,315.87
Page Totals						4,031,900 4,593,100	0	8,625,000				Block: 175 Lot: 19.25

1	2	3	4	5	6	7	8	9	10	11		
Line	Block No Lot No. Qualification Account #	Land Dimensions Building Description Additional Lots Acreage	Prop Class	Owner's Name Address City State Property Location	Billing Code Zip Code Zoning/Tax Map Pg	Value Land Improvemnt Total	Exemptions Code Amount	Net Taxable Value	Deductions Code No Owners	Special Tax Codes	Num Units	Deduction Amt 2021 Tax 2022 1st
1	175 19.26	0.3100 2SV L 2AG .3100 AC	2	BUCKLEW, PATRICK M 239 SUTPHIN LANE HILLSBOROUGH, NJ 239 SUTPHIN LANE	08844 R1 / 95	280,300 255,400 535,700		535,700		F01	1	0.00 11,162.39 5,581.20
2	175 19.27	0.3210 2SV L 2AG .3210 AC	2	LUBIN, RONALD & DONNA 237 SUTPHIN LANE HILLSBOROUGH, NJ 237 SUTPHIN LANE	08844 R1 / 95	295,500 282,200 577,700		577,700		F01	1	0.00 12,073.42 6,036.71
3	175 19.28	0.3360 2SV L 2AG .3360 AC	2	BIRCKHOLTZ, ALBERT J & DEBORAH D 235 SUTPHIN LANE HILLSBOROUGH, NJ 235 SUTPHIN LANE	08844 R1 / 95	296,800 211,400 508,200		508,200		F01	1	0.00 10,434.51 5,217.26
4	175 19.29	0.3120 2SV L 2AG .3120 AC	2	REZKALLAH, ANTON & ISRAIEL, MARLEN 233 SUTPHIN LN HILLSBOROUGH, NJ 233 SUTPHIN LANE	154 08844 R1 / 95	295,400 233,600 529,000		529,000		F01	1	0.00 10,925.25 5,462.63
5	175 19.30	0.2890 2SV L 2AG .2890 AC	2	FORBES, BARBARA W 231 SUTPHIN LANE HILLSBOROUGH, NJ 231 SUTPHIN LANE	1602 08844 R1 / 95	294,100 248,200 542,300		542,300		F01	1	0.00 11,237.53 5,618.77
6	175 19.31	0.2910 2SV L 1AG,1BG .2910 AC	2	KANE, DENNIS PATRICK & SARAH RENE 229 SUTPHIN LANE HILLSBOROUGH, NJ 229 SUTPHIN LANE	08844 R1 / 95	294,200 252,700 546,900		546,900		F01	1	0.00 11,345.54 5,672.77
7	175 19.32	0.2990 2SV L 2AG .2990 AC	2	RAMIREZ, ALVARO & LUISA 227 SUTPHIN LANE HILLSBOROUGH, NJ 227 SUTPHIN LANE	08844 R1 / 95	294,600 235,000 529,600		529,600		F01	1	0.00 10,941.68 5,470.84
8	175 19.33	.096 .0960 AC	15C	TOWNSHIP OF HILLSBOROUGH 379 SOUTH BRANCH ROAD HILLSBOROUGH, NJ ERNEST DR - EXEMPT	08844 R1 / 95	4,800 0 4,800		*Exempt*		F01	1	0.00 0.00 0.00
9	175 23.01	40.657 SPORTS CENTER 40.6570 AC	4A	IRON PEAK LAND ASSOCIATES, LLC 137 MOUNTAIN VIEW RD HILLSBOROUGH, NJ 137 MOUNTAIN VIEW ROAD	08844 RD / 165	4,813,200 0 4,813,200		4,813,200		F01	1	0.00 180,842.96 90,421.48
10	175 23.01 X	40.657 SPORTS CENTER 40.6570 AC	15F	IRON PEAK LAND ASSOCIATES, LLC 137 MOUNTAIN VIEW RD HILLSBOROUGH, NJ 137 MOUNTAIN VIEW ROAD	08844 RD / 165	0 14,444,000 14,444,000		*Exempt*		F01	1	0.00 0.00 0.00
11	175 25	1.0000 2SF O 3UG 1.0000 AC	3A	AMES, ALAN W 175 MOUNTAIN VIEW ROAD HILLSBOROUGH, NJ 175 MOUNTAIN VIEW ROAD	08844 AG / 165	193,500 333,100 526,600		526,600		F01	1	0.00 11,892.63 5,946.32
12	175 25 Q0009	12.660 12.6600 AC	3B	AMES, ALAN W 175 MOUNTAIN VIEW ROAD HILLSBOROUGH, NJ 175 MOUNTAIN VIEW ROAD	08844 AG / 165	4,000 0 4,000		4,000		F01	1	0.00 91.58 45.79
13	175 26.02	2.1900 2.1900 AC	15C	COUNTY OF SOMERSET P O BOX 3000 SOMERVILLE, NJ SOUTH BRANCH ROAD	08876 R / 166	224,000 0 224,000		*Exempt*		F01	1	0.00 0.00 0.00
14	175 33.01	1.0980 2SF O 2BG 1.0980 AC	2	WERLEN, GUY & ESTELA W J 68 EAST MOUNTAIN ROAD HILLSBOROUGH, NJ 68 EAST MOUNTAIN ROAD	08844 R / 166	174,800 315,100 489,900		489,900		F01	1	0.00 11,103.70 5,551.85
Page Totals						7,236,400 2,366,700	0	9,603,100				Block: 175 Lot: 33.01

1	2	3	4	5	6	7	8	9	10	11		
Line	Block No Lot No. Qualification Account #	Land Dimensions Building Description Additional Lots Acreage	Prop Class	Owner's Name Address City State Property Location	Billing Code Zip Code Zoning/Tax Map Pg	Value	Exemptions Code Amount	Net Taxable Value	Deductions Code No Owners	Special Tax Codes	Num Units	Deduction Amt 2021 Tax 2022 1st
						Land Improvemnt Total						
1	175 33.02	1.0000 15AL R 1BG 1.0000 AC	2	BANAS, RAFAL D & GABRIELA WOROSZ- 80 EAST MOUNTAIN ROAD HILLSBOROUGH, NJ 80 EAST MOUNTAIN ROAD	08844 R / 166	215,000 150,500 365,500		365,500		F01	1	0.00 8,030.16 4,015.08
2	175 33.03	0.7410 2SF O 2BG .7410 AC	2	DURANT, GREGORY & STEPHANIE 66 EAST MOUNTAIN ROAD HILLSBOROUGH, NJ 66 EAST MOUNTAIN ROAD	08844 R / 166	185,600 328,600 514,200		514,200		F01	1	0.00 11,237.53 5,618.77
3	175 33.04	0.7000 151X263 TRI 2SV L 2BIG .0000 AC	2	SHAH, VISHAL & PURVITA 74 EAST MOUNTAIN ROAD HILLSBOROUGH, NJ 74 EAST MOUNTAIN ROAD	08844 R / 166	200,000 452,700 652,700		652,700		F01	1	0.00 14,794.76 7,397.38
4	175 33.05	0.8500 2SV L 3BG .8500 AC	2	SPILLER, JEREMY & AMY VILLANO- 72 EAST MOUNTAIN ROAD HILLSBOROUGH, NJ 72 EAST MOUNTAIN ROAD	08844 R / 166	207,300 377,100 584,400		584,400		F01	1	0.00 13,207.51 6,603.76
5	175 33.06	0.8400 1SF R 2AG, POOL AKA LOT 33.02 .8400 AC	2	YIN, STELLA TRUSTEE 70 EAST MOUNTAIN ROAD HILLSBOROUGH, NJ 70 EAST MOUNTAIN ROAD	08844 R / 166	207,200 368,900 576,100		576,100		F01	1	0.00 12,986.79 6,493.40
6	175 33.07	1.0000 1SF R 2AG 1.0000 AC	2	SEDA, MARK J & JOAN E 78 E MOUNTAIN RD HILLSBOROUGH, NJ 78 EAST MOUNTAIN ROAD	08844 R / 166	215,000 155,500 370,500		370,500		F01	1	0.00 7,892.86 3,946.43
7	175 33.08	1.0000 1SF R 1BG 1.0000 AC	2	LONG, ROBERT M & KATHY 175 WOODS ROAD HILLSBOROUGH, NJ 76 EAST MOUNTAIN ROAD	08844 R / 166	215,000 167,900 382,900		382,900		F01	1	0.00 8,429.32 4,214.66
8	175 33.09	0.7800 2SV L 2AG .7800 AC	2	SHAH, KUNAL & UMANG 64 EAST MOUNTAIN ROAD HILLSBOROUGH, NJ 64 EAST MOUNTAIN ROAD	08844 R / 166	203,400 386,200 589,600		589,600		F01	1	0.00 13,303.77 6,651.89
9	175 33.10	0.7100 2SV L 3BIG .7100 AC	2	CHANDRA, GOVIND & SANDRA 540 AMWELL ROAD HILLSBOROUGH, NJ 540 AMWELL ROAD	08844 R / 166	155,400 418,500 573,900		573,900		F01	1	0.00 12,798.95 6,399.48
10	175 33.11	0.7600 2SV L 2AG .7600 AC	2	ULTEE, MICHIEL E & PATRICIA L D 800 ATKINSON CIRCLE HILLSBOROUGH, NJ 800 ATKINSON CIRCLE	08844 R / 166	281,600 368,200 649,800		649,800		F01	1	0.00 14,036.34 7,018.17
11	175 33.12	1.2800 2SV L 3BIG 1.2800 AC	2	CROSSAN, PAMELA ANN & RICHARD 802 ATKINSON CIRCLE HILLSBOROUGH, NJ 802 ATKINSON CIRCLE	08844 R / 166	300,300 608,400 908,700		908,700		F01	1	0.00 20,359.51 10,179.76
12	175 33.13	1.1600 2SV L 3BIG 1.1600 AC	2	SANYAL, ABHIJIT & ARPITA 804 ATKINSON CIRCLE HILLSBOROUGH, NJ 804 ATKINSON CIRCLE	08844 R / 166	326,600 569,500 896,100		896,100		F01	1	0.00 19,706.77 9,853.39
13	175 33.14	0.7000 2SV L 2AG .7000 AC	2	VIRDI, GURPREET S & SIMRANJEET 806 ATKINSON CIRCLE HILLSBOROUGH, NJ 806 ATKINSON CIRCLE	08844 R / 166	310,000 473,500 783,500		783,500		F01	1	0.00 17,046.48 8,523.24
14	175 33.15	0.7000 2SV L .7000 AC	2	GOODRICH, RAYMOND D JR & CHRISTINA 808 ATKINSON CIRCLE HILLSBOROUGH, NJ 808 ATKINSON CIRCLE	08844 R / 166	310,000 398,800 708,800		708,800		F01	1	0.00 15,285.48 7,642.74
Page Totals						3,332,400 5,224,300	0	8,556,700				Block: 175 Lot: 33.15

1	2	3	4	5	6	7	8	9	10	11		
Line	Block No Lot No. Qualification Account #	Land Dimensions Building Description Additional Lots Acreage	Prop Class	Owner's Name Address City State Property Location	Billing Code Zip Code Zoning/Tax Map Pg	Value	Exemptions Code Amount	Net Taxable Value	Deductions Code No Owners	Special Tax Codes	Num Units	Deduction Amt 2021 Tax 2022 1st
						Land Improvemnt Total						
1	175 33.16	0.7000 2SV L 2BIG .7000 AC	2	BRIEKS, DAVID M & KAREN L 5 SWEENEY COURT HILLSBOROUGH, NJ 810 ATKINSON CIRCLE	08844 R / 166	309,700 441,700 751,400		751,400		F01	1	0.00 16,295.12 8,147.56
2	175 33.17	0.6900 2SV L 3AG .6900 AC	2	KUVER, JOHN & SILVIA 812 ATKINSON CIRCLE HILLSBOROUGH, NJ 812 ATKINSON CIRCLE	08844 R / 166	308,800 473,100 781,900		781,900	V1 2	F01	1	250.00 16,761.27 8,380.64
3	175 33.18	0.7600 2SV L 3BIG .7600 AC	2	GOLD, WILLIAM B & NANCY M 814 ATKINSON CIRCLE HILLSBOROUGH, NJ 814 ATKINSON CIRCLE	08844 R / 166	310,800 580,300 891,100		891,100		F01	1	0.00 19,584.67 9,792.34
4	175 33.19	0.7600 2SV L 2BG .7600 AC	2	FLEISCHER, RICHARD E & DEBORAH J 818 ATKINSON CIRCLE HILLSBOROUGH, NJ 818 ATKINSON CIRCLE	08844 R / 166	312,500 494,400 806,900		806,900		F01	1	0.00 17,600.61 8,800.31
5	175 33.20	11.9500 OPEN SPACE 11.9500 AC	1	EASTPOINTE HOMEOWNER'S ASSOC INC 25 NORTH BRIDGE STREET SOMERVILLE, NJ ATKINSON CIRCLE-OPEN SPAC	08876 R / 166	0 0 0		0		F01	1	0.00 0.00 0.00
6	175 33.21	0.6990 2SV L 3BIG .6990 AC	2	KHAN, IBRAHEEM JAWAID & UMMAIS N 820 ATKINSON CIRCLE HILLSBOROUGH, NJ 820 ATKINSON CIRCLE	08844 R / 166	295,900 597,200 893,100		893,100		F01	1	0.00 19,281.78 9,640.89
7	175 33.22	0.7530 2SV L 2BG .7530 AC	2	MOORE, TIFFANY J ET AL 822 ATKINSON CIRCLE HILLSBOROUGH, NJ 822 ATKINSON CIRCLE	08844 R / 166	312,000 471,500 783,500		783,500		F01	1	0.00 17,072.31 8,536.16
8	175 33.23	0.8500 2SV L 3BIG .8500 AC	2	WEEKS, RALPH M. & MICHELLE A. 824 ATKINSON CIRCLE HILLSBOROUGH, NJ 824 ATKINSON CIRCLE	08844 R / 166	317,000 523,200 840,200		840,200		F01	1	0.00 18,382.50 9,191.25
9	175 33.24	0.8000 2SV L 3BIG .8000 AC	2	STOCK, BRYAN 826 ATKINSON CIRCLE HILLSBOROUGH, NJ 826 ATKINSON CIRCLE	08844 R / 166	314,300 603,200 917,500		917,500		F01	1	0.00 20,204.55 10,102.28
10	175 33.25	0.9500 2SF L 2AG .9500 AC	2	MURILLO, GIOVANNI 828 ATKINSON CIRCLE HILLSBOROUGH, NJ 828 ATKINSON CIRCLE	08844 R / 166	321,600 422,500 744,100		744,100		F01	1	0.00 16,114.33 8,057.17
11	175 33.26	1.5400 2.5SV L 3BIG 1.5400 AC	2	PATEL, MITAL 830 ATKINSON CIRCLE HILLSBOROUGH, NJ 830 ATKINSON CIRCLE	08844 R / 166	330,400 449,000 779,400		779,400		F01	1	0.00 16,954.91 8,477.46
12	175 33.27	1.9800 2SV L 3BIG 1.9800 AC	2	ZAKASHEFSKI, DAVID F & DEBORAH L 832 ATKINSON CIRCLE HILLSBOROUGH, NJ 832 ATKINSON CIRCLE	08844 R / 166	334,800 519,700 854,500		854,500		F01	1	0.00 18,718.26 9,359.13
13	175 33.28	0.6900 2SV L 3BIG .6900 AC	2	SCOTT, CHRISTEN R & SPRIGGS, DION 834 ATKINSON CIRCLE HILLSBOROUGH, NJ 834 ATKINSON CIRCLE	08844 R / 166	296,100 478,800 774,900		774,900		F01	1	0.00 18,117.17 9,058.59
14	175 33.29	0.7000 2SV L 2BIG .7000 AC	2	MAZZELLA, JOHN & CHRISTINA 836 ATKINSON CIRCLE HILLSBOROUGH, NJ 836 ATKINSON CIRCLE	08844 R / 166	310,000 441,500 751,500		751,500		F01	1	0.00 16,295.12 8,147.56
Page Totals				V1 250		4,073,900 6,496,100	0	10,570,000				Block: 175 Lot: 33.29

1	2	3	4	5	6	7	8	9	10	11		
Line	Block No Lot No. Qualification Account #	Land Dimensions Building Description Additional Lots Acreage	Prop Class	Owner's Name Address City State Property Location	Billing Code Zip Code Zoning/Tax Map Pg	Value	Exemptions Code Amount	Net Taxable Value	Deductions Code No Owners	Special Tax Codes	Num Units	Deduction Amt 2021 Tax 2022 1st
						Land Improvemnt Total						
1	175 33.30	0.6900 2SF O 1AG,1BG .6900 AC	2	TODARO, NICHOLAS & LUCIA 838 ATKINSON CIRCLE HILLSBOROUGH, NJ 838 ATKINSON CIRCLE	08844 R / 166	309,500 385,100 694,600		694,600	V1 2	F01	1	250.00 14,702.06 7,351.03
2	175 33.31	0.7300 2SV L 2BG .7300 AC	2	GIBBS, SCOTT S & RHONDA J 840 ATKINSON CIRCLE HILLSBOROUGH, NJ 840 ATKINSON CIRCLE	08844 R / 166	309,300 485,700 795,000		795,000		F01	1	0.00 17,337.63 8,668.82
3	175 33.32	0.7500 2SV L 2BIG .7500 AC	2	SWANSON, DONALD K & CHERYL A 803 ATKINSON CIRCLE HILLSBOROUGH, NJ 803 ATKINSON CIRCLE	08844 R / 166	310,400 365,500 675,900		675,900		F01	1	0.00 14,510.64 7,255.32
4	175 33.33	0.9800 2SF L 2AG .9800 AC	2	VISCIDO, ANTHONY J & MICHELINA F 801 ATKINSON CIRCLE HILLSBOROUGH, NJ 801 ATKINSON CIRCLE	08844 R / 166	290,900 401,800 692,700		692,700		F01	1	0.00 15,050.68 7,525.34
5	175 33.34	0.9800 2SV L 3BIG .9800 AC	2	SEATON, JOHN L & CAROLE 534 AMWELL ROAD HILLSBOROUGH, NJ 534 AMWELL ROAD	08844 R / 166	168,400 442,200 610,600		610,600		F01	1	0.00 14,160.79 7,080.40
6	175 33.35	0.9800 2SV L 3BIG .9800 AC	2	ACCETTA, GREGORY & JOCELYN 532 AMWELL ROAD HILLSBOROUGH, NJ 532 AMWELL ROAD	08844 R / 166	168,700 359,900 528,600		528,600		F01	1	0.00 12,223.69 6,111.85
7	175 33.36	1.2300 2SV L 3BIG 1.2300 AC	2	GUPTA, VARUN & BHAVNA 530 AMWELL ROAD HILLSBOROUGH, NJ 530 AMWELL ROAD	08844 R / 166	164,500 429,300 593,800		593,800		F01	1	0.00 13,761.63 6,880.82
8	175 34.01	3.2940 1SAL R 2AG 3.2940 AC	2	KOCHAR, JAY & MINNA 130 EAST MOUNTAIN ROAD HILLSBOROUGH, NJ 130 EAST MOUNTAIN ROAD	660 08844 R / 165	237,900 366,000 603,900		603,900		F01	1	0.00 13,641.88 6,820.94
9	175 34.02	9.4030 2SF L 2UG 9.4030 AC	2	SMITH, HARRY B & VERA S TRUSTEES 112 EAST MOUNTAIN ROAD HILLSBOROUGH, NJ 112 EAST MOUNTAIN ROAD	08844 R / 165	299,000 653,500 952,500		952,500		F01	4	0.00 21,864.58 10,932.29
10	175 34.03	4.0000 2SV L 2BG AKA B 175 L 34 4.0000 AC	2	ORTU, JOSEPH & CYNTHIA S 82 EAST MOUNTAIN ROAD HILLSBOROUGH, NJ 82 EAST MOUNTAIN ROAD	08844 R / 165	245,000 419,400 664,400		664,400	V1 2	F01	1	250.00 14,368.65 7,184.33
11	175 35	3.2510 1SF R 2AG, POOL 3.2510 AC	2	ABRAHAM, GREGORY T 140 EAST MOUNTAIN ROAD HILLSBOROUGH, NJ 140 EAST MOUNTAIN ROAD	08844 R / 165	237,500 219,300 456,800		456,800		F01	1	0.00 10,171.54 5,085.77
12	175 36	3.450 2SV L 3BIG 3.4500 AC	2	BOBBA, SAI KRISHNA & GARIMELLA, D 164 EAST MOUNTAIN ROAD HILLSBOROUGH, NJ 164 EAST MOUNTAIN ROAD	08844 AG / 165	280,800 497,800 778,600		778,600		F01	1	0.00 17,605.30 8,802.65
13	175 36.01	1.07 1SAL R 2BG 1.0700 AC	2	MICKELSEN, ERIK J & MARY 144 EAST MOUNTAIN ROAD HILLSBOROUGH, NJ 144 EAST MOUNTAIN ROAD	08844 AG / 165	215,700 149,800 365,500		365,500		F01	1	0.00 8,016.07 4,008.04
14	175 36.02	1.020 2SAL L 2UG 1.0200 AC	2	LUPCO, MARIE B 160 EAST MOUNTAIN ROAD HILLSBOROUGH, NJ 160 EAST MOUNTAIN ROAD	08844 AG / 165	190,500 267,000 457,500		457,500		F01	1	0.00 10,241.98 5,120.99
Page Totals				V2 500		3,428,100 5,442,300	0	8,870,400				Block: 175 Lot: 36.02

1	2	3	4	5	6	7	8	9	10	11		
Line	Block No Lot No. Qualification Account #	Land Dimensions Building Description Additional Lots Acreage	Prop Class	Owner's Name Address City State Property Location	Billing Code Zip Code Zoning/Tax Map Pg	Value	Exemptions Code Amount	Net Taxable Value	Deductions Code No Owners	Special Tax Codes	Num Units	Deduction Amt 2021 Tax 2022 1st
						Land Improvemnt Total						
1	175 36.03	1.010 1.0100 AC	1	LUPCO, JOHN T 160 EAST MOUNTAIN ROAD HILLSBOROUGH, NJ EAST MOUNTAIN ROAD	 08844 AG / 165	 50,100 0 50,100		50,100		F01	1	0.00 1,176.35 588.18
2	175 36.04	3.0000 1SF R 3AG 3.0000 AC	2	REILLY, WILLIAM J & STEPHANIE R 168 EAST MOUNTAIN ROAD HILLSBOROUGH, NJ 168 EAST MOUNTAIN ROAD	 08844 AG / 165	 235,000 355,900 590,900		590,900		F01	1	0.00 13,334.30 6,667.15
3	175 36.05	16.020 WOOD 2002-2011 16.0200 AC	15C	COUNTY OF SOMERSET P O BOX 3000 SOMERVILLE, NJ EAST MOUNTAIN ROAD	 08876 AG / 165	 160,200 0 160,200		*Exempt*		F01	1	0.00 0.00 0.00
4	175 37	80.6540 80.6540 AC	15C	COUNTY OF SOMERSET P O BOX 3000 SOMERVILLE, NJ EAST MOUNTAIN ROAD	 08876 AG / 165	 806,500 0 806,500		*Exempt*		F01	1	0.00 0.00 0.00
5	175 37.01	3.0000 1SB R 2AG 3.0000 AC	2	KALYANKAR, MAKRAND & JILL 180 EAST MOUNTAIN ROAD HILLSBOROUGH, NJ 180 EAST MOUNTAIN ROAD	 08844 AG / 165	 235,000 252,000 487,000		487,000		F01	1	0.00 10,976.91 5,488.46
6	175 37.02	3.0000 1.5SV F 2AG 3.0000 AC	2	TREONZE, ANTHONY & SALLY 555 MOUNTAIN VIEW ROAD HILLSBOROUGH, NJ 555 MOUNTAIN VIEW ROAD	 08844 AG / 165	 235,000 340,400 575,400		575,400		F01	1	0.00 12,972.71 6,486.36
7	175 37.03	5.4058 2SAL O 1UG 5.4058 AC	2	MARTIN, FRANCIS A 212 EAST MOUNTAIN ROAD HILLSBOROUGH, NJ 212 EAST MOUNTAIN ROAD	 08844 AG / 165	 259,100 380,100 639,200		639,200		F01	3	0.00 14,466.03 7,233.02
8	175 38 Q0073	28.180 5.23 ACRES EASEMENT 28.1800 AC	3B	MC LACHLAN, MORGAN TRUSTEE 165 WEST SUMMIT STREET SOMERVILLE, NJ MOUNTAIN VIEW ROAD	 08876 AG / 165	 6,700 0 6,700		6,700		F01	1	0.00 154.97 77.49
9	175 38.01	3.1700 1SF R 2AG 3.1700 AC	2	SPINA, ROBERT ALAN & SANDRA 309 MOUNTAIN VIEW ROAD HILLSBOROUGH, NJ 309 MOUNTAIN VIEW ROAD	 08844 AG / 165	 220,200 191,400 411,600		411,600		F01	1	0.00 9,269.90 4,634.95
10	175 39.01	319.376 PRESERVED 177/23.03,23.01 319.3760 AC	15C	COUNTY OF SOMERSET P O BOX 3000 SOMERVILLE, NJ PLEASANT VIEW ROAD	 08876 RD / 165	 11,648,000 53,800 11,701,800		*Exempt*		F01	1	0.00 0.00 0.00
11	175 39.02	296.911 AKA 177,23.02 296.9110 AC	15C	SOMERSET COUNTY IMPR AUTHORITY P O BOX 3000 SOMERVILLE, NJ PLEASANT VIEW ROAD	 08876 ED / 165	 1,484,600 0 1,484,600		*Exempt*		F01	1	0.00 0.00 0.00
12	175 39.05	2.8300 2.8300 AC	15C	COUNTY OF SOMERSET P O BOX 3000 SOMERVILLE, NJ AMWELL ROAD	 08876 ED / 166	 188,300 0 188,300		*Exempt*		F01	1	0.00 0.00 0.00
13	175 41 Q0009	21.8500 21.8500 AC	3B	AMES, ALAN W 175 MOUNTAIN VIEW ROAD HILLSBOROUGH, NJ PLEASANT VIEW ROAD	 08844 AG / 165	 8,900 0 8,900		8,900		F01	1	0.00 204.28 102.14
14	175 41.01	1.5930 1SF R 2AG 1.5930 AC	15D	DEVEREUX FOUNDATION 286 MANTUA GROVE ROAD WEST DEPTFORD, NJ 201 MOUNTAIN VIEW ROAD	 08066 AG / 165	 244,500 213,100 457,600		*Exempt*		F01	1	0.00 0.00 0.00
Page Totals						1,250,000 1,519,800	0	2,769,800				Block: 175 Lot: 41.01

1	2	3	4	5	6	7	8	9	10	11		
Line	Block No Lot No. Qualification Account #	Land Dimensions Building Description Additional Lots Acreage	Prop Class	Owner's Name Address City State Property Location	Billing Code Zip Code Zoning/Tax Map Pg	Value	Exemptions Code Amount	Net Taxable Value	Deductions Code No Owners	Special Tax Codes	Num Units	Deduction Amt 2021 Tax 2022 1st
						Land Improvemnt Total						
1	175 41.02	1.0000 1SF R 1.0000 AC	2	IACHINI, DONNA M 211 MOUNTAIN VIEW ROAD HILLSBOROUGH, NJ 211 MOUNTAIN VIEW ROAD	08844 AG / 165	215,000 159,400 374,400		374,400		F01	1	0.00 8,236.78 4,118.39
2	175 41.03	1.1360 1SF R 1.1360 AC	2	TOTH, ALEXANDER S & LINDA C 209 MOUNTAIN VIEW ROAD HILLSBOROUGH, NJ 209 MOUNTAIN VIEW ROAD	1175 08844 AG / 165	216,400 204,400 420,800		420,800		F01	1	0.00 9,023.38 4,511.69
3	175 42	13.992 2SF O 4UG, 1UG 13.9920 AC	2	HIGGINS, ROY K 231 MOUNTAIN VIEW ROAD HILLSBOROUGH, NJ 231 MOUNTAIN VIEW ROAD	08844 AG / 165	300,700 353,000 653,700		653,700		F01	1	0.00 14,832.32 7,416.16
4	175 72	0.302 1.5SF F 1BG .3020 AC	2	LAKE, PABLITO & VALERIE 211 WESCOTT ROAD HILLSBOROUGH, NJ 211 WESCOTT ROAD	08844 R1 / 95	295,100 149,700 444,800		444,800		F01	1	0.00 8,945.88 4,472.94
5	175 73	0.231 2SF O 2AG .2310 AC	2	GOMEZ, ROBERT J & SUSAN 207 WESCOTT ROAD HILLSBOROUGH, NJ 207 WESCOTT ROAD	08844 R1 / 95	291,600 209,300 500,900		500,900		F01	1	0.00 10,279.54 5,139.77
6	175 74	9.4750 9.4750 AC	15C	TOWNSHIP OF HILLSBOROUGH 379 SOUTH BRANCH ROAD HILLSBOROUGH, NJ WESCOTT & BIGLEY ROADS	08844 R1 / 95	414,800 10,700 425,500		*Exempt*		F01	1	0.00 0.00 0.00
7	175 75	0.195 2SF L 1AG .1950 AC	2	VECCHIO, STEVEN D & DARLENE 199 WESCOTT ROAD HILLSBOROUGH, NJ 199 WESCOTT ROAD	08844 R1 / 95	289,800 148,400 438,200		438,200		F01	1	0.00 8,781.52 4,390.76
8	175 76	0.241 2SF L 1AG .2410 AC	2	BOYDA, D J & MURRAY-BOYDA, K 453 BIGLEY ROAD HILLSBOROUGH, NJ 453 BIGLEY ROAD	1175 08844 R1 / 95	292,100 145,900 438,000		438,000		F01	1	0.00 8,779.18 4,389.59
9	175 77	0.189 2SV L 1BIG .1890 AC	2	BONETTI, CYNTHIA E & VINCENT A 429 BIGLEY ROAD HILLSBOROUGH, NJ 429 BIGLEY ROAD	08844 R1 / 95	289,500 205,100 494,600		494,600		F01	1	0.00 10,115.18 5,057.59
10	175 78	0.234 2SV L 2AG .2340 AC	2	TEPPER, JEROME & LAURA 501 SHEPPARD COURT HILLSBOROUGH, NJ 501 SHEPPARD COURT	660 08844 R1 / 95	291,700 218,200 509,900		509,900		F01	1	0.00 10,474.43 5,237.22
11	175 79	0.284 2SF L 2AG .2840 AC	2	MILLER, GLENN R & LISA ANN 505 SHEPPARD COURT HILLSBOROUGH, NJ 505 SHEPPARD COURT	1602 08844 R1 / 95	294,200 212,200 506,400		506,400		F01	1	0.00 10,394.60 5,197.30
12	175 80	0.231 2SF L 1AG,1BG SOLAR SYSTEM .2310 AC	2	GENDIMENICO, GERARD J & EILEEN T 509 SHEPPARD COURT HILLSBOROUGH, NJ 509 SHEPPARD COURT	08844 R1 / 95	291,600 224,500 516,100		516,100		F01	1	0.00 10,631.74 5,315.87
13	175 81	0.185 1SF R 2AG .1850 AC	2	MASTROBUONO, MARIA C 513 SHEPPARD COURT HILLSBOROUGH, NJ 513 SHEPPARD COURT	08844 R1 / 95	289,300 120,500 409,800		409,800		F01	1	0.00 8,112.35 4,056.18
14	175 82	0.256 2SF O 2AG .2560 AC	2	CROPLEY, ANDREW & CAROL 517 SHEPPARD COURT HILLSBOROUGH, NJ 517 SHEPPARD COURT	08844 R1 / 95	292,800 198,400 491,200		491,200		F01	1	0.00 10,035.35 5,017.68
Page Totals						3,649,800 2,549,000	0	6,198,800				Block: 175 Lot: 82

1	2	3	4	5	6	7	8	9	10	11		
Line	Block No Lot No. Qualification Account #	Land Dimensions Building Description Additional Lots Acreage	Prop Class	Owner's Name Address City State Property Location	Billing Code Zip Code Zoning/Tax Map Pg	Value	Exemptions Code Amount	Net Taxable Value	Deductions Code No Owners	Special Tax Codes	Num Units	Deduction Amt 2021 Tax 2022 1st
						Land Improvemnt Total						
1	175 83	0.249 1SF 2 2BG .2490 AC	2	NG, ANDREW & SYLVIA 521 SHEPPARD CT HILLSBOROUGH, NJ 521 SHEPPARD COURT	08844 R1 / 95	292,500 190,500 483,000		483,000		F01	1	0.00 9,849.87 4,924.94
2	175 84	0.241 1SF 2 2BG .2410 AC	2	PERFETTE, MARK E & JANET 518 SHEPPARD COURT HILLSBOROUGH, NJ 518 SHEPPARD COURT	08844 R1 / 95	292,100 191,100 483,200		483,200	V1 2	F01	1	250.00 9,592.82 4,796.41
3	175 85	0.209 2SF O 1AG .2090 AC	2	METZGER, LEONARD 514 SHEPPARD COURT HILLSBOROUGH, NJ 514 SHEPPARD COURT	08844 R1 / 95	290,500 164,300 454,800		454,800		F01	1	0.00 9,183.03 4,591.52
4	175 86	0.213 2SF L 1AG .2130 AC	2	CHIN, DAVID & CAROL MEI 506 SHEPPARD COURT HILLSBOROUGH, NJ 506 SHEPPARD COURT	08844 R1 / 95	290,700 162,300 453,000		453,000		F01	1	0.00 9,133.72 4,566.86
5	175 87	0.224 2SF L 1AG .2240 AC	2	BEYER, BRETT A & CHELSEA DELIKEY 419 BIGLEY ROAD HILLSBOROUGH, NJ 419 BIGLEY ROAD	08844 R1 / 95	291,200 160,200 451,400		451,400		F01	1	0.00 9,100.85 4,550.43
6	175 88	0.231 2SV L 2AG .2310 AC	2	ACONE, PHILIP T & ROBIN L 415 BIGLEY ROAD HILLSBOROUGH, NJ 415 BIGLEY ROAD	660 08844 R1 / 95	291,600 307,500 599,100		599,100		F01	1	0.00 12,540.67 6,270.34
7	175 89	0.213 2SF O 2AG .2130 AC	2	AMINJANOV RAMIL & AMINJANOVA GULNUR 411 BIGLEY ROAD HILLSBOROUGH, NJ 411 BIGLEY ROAD	08844 R1 / 95	290,700 159,700 450,400		450,400		F01	1	0.00 9,082.06 4,541.03
8	175 90	0.209 1.5SF F 1AG .2090 AC	2	ADABALA, SAI S. & VINITA 407 BIGLEY ROAD HILLSBOROUGH, NJ 407 BIGLEY ROAD	08844 R1 / 95	290,500 150,200 440,700		440,700		F01	1	0.00 8,840.23 4,420.12
9	175 91	0.209 2SF L 2BG .2090 AC	2	KAREER, VANDANA 403 BIGLEY ROAD HILLSBOROUGH, NJ 403 BIGLEY ROAD	08844 R1 / 95	290,500 210,800 501,300		501,300		F01	1	0.00 10,270.15 5,135.08
10	175 92	0.259 2SV L 2AG .2590 AC	2	BRUMMELL, ALEXANDRIA & KATZ, Z. 319 THATCHER TERRACE HILLSBOROUGH, NJ 319 THATCHER TERRACE	08844 R1 / 95	293,000 181,800 474,800		474,800		F01	1	0.00 9,774.73 4,887.37
11	175 93	0.316 1SF 2 .3160 AC	2	SOLAZZO, TONY F. & DANIELLE L. 326 THATCHER TERRACE HILLSBOROUGH, NJ 326 THATCHER TERRACE	08844 R1 / 95	295,800 172,800 468,600		468,600		F01	1	0.00 9,500.01 4,750.01
12	175 94	0.626 2SF O 2AG .6260 AC	2	BARBA, FRANCO J & NOELIA E 322 THATCHER TERRACE HILLSBOROUGH, NJ 322 THATCHER TERRACE	08844 R1 / 95	311,300 175,700 487,000		487,000		F01	1	0.00 9,950.82 4,975.41
13	175 95	0.348 2SV L 1AG .3480 AC	2	BAR, SAUMEN NEIL & PATRICIA ANN 318 THATCHERS TERRACE HILLSBOROUGH, NJ 318 THATCHER TERRACE	08844 R1 / 95	297,400 194,000 491,400		491,400		F01	1	0.00 10,047.10 5,023.55
14	175 96	0.345 1.5SF F 1BG .3450 AC	2	KOLL, GREGORY E 314 THATCHER TERRACE HILLSBOROUGH, NJ 314 THATCHER TERRACE	08844 R1 / 95	297,300 153,200 450,500		450,500		F01	1	0.00 9,072.67 4,536.34
Page Totals				V1 250		4,115,100 2,574,100	0	6,689,200				Block: 175 Lot: 96

1	2	3	4	5	6	7	8	9	10	11		
Line	Block No Lot No. Qualification Account #	Land Dimensions Building Description Additional Lots Acreage	Prop Class	Owner's Name Address City State Property Location	Billing Code Zip Code Zoning/Tax Map Pg	Value	Exemptions Code Amount	Net Taxable Value	Deductions Code No Owners	Special Tax Codes	Num Units	Deduction Amt 2021 Tax 2022 1st
						Land Improvemnt Total						
1	175 97	0.344 1.5SF F 1AG .3440 AC	2	PASSE, PETER J & KATHLEEN M 310 THATCHER TERRACE HILLSBOROUGH, NJ 310 THATCHER TERRACE	08844 R1 / 95	297,200 286,100 583,300		583,300		F01	1	0.00 12,209.60 6,104.80
2	175 98	0.384 2SF L 1AG .3840 AC	2	LAVELL, ROBERT & DEBORAH A 306 THATCHER TERRACE HILLSBOROUGH, NJ 306 THATCHER TERRACE	4440 08844 R1 / 95	299,200 183,200 482,400		482,400		F01	1	0.00 9,838.12 4,919.06
3	175 99	0.352 2SF O 2AG .3520 AC	2	CHICALACE, MATTHEW & KATIE 302 THATCHER TERRACE HILLSBOROUGH, NJ 302 THATCHER TERRACE	08844 R1 / 95	297,600 174,600 472,200		472,200		F01	1	0.00 9,605.67 4,802.84
4	175 100	0.384 2SF L 1AG .3840 AC	2	ZDYRSKI, JOHN M & MERRIS A 151 WESCOTT ROAD HILLSBOROUGH, NJ 151 WESCOTT ROAD	4440 08844 R1 / 95	299,200 169,800 469,000		469,000		F01	1	0.00 9,509.40 4,754.70
5	175 101	0.373 1.5SF F 1BG .3730 AC	2	ROSKO, ANDREW J III & DENISE E 145 WESCOTT ROAD HILLSBOROUGH, NJ 145 WESCOTT ROAD	08844 R1 / 95	298,700 146,000 444,700		444,700		F01	1	0.00 8,936.49 4,468.25
6	175 102	0.199 2SV L 1AG .1990 AC	2	MACKWAN, AMITKUMAR & BHATIA, NITAL 139 WESCOTT ROAD HILLSBOROUGH, NJ 139 WESCOTT ROAD	08844 R1 / 95	290,000 173,100 463,100		463,100		F01	1	0.00 9,368.52 4,684.26
7	175 103	0.245 1SF 2 2BG .2450 AC	2	DEFRANCO, FRANK A 199 SAXSON STREET HILLSBOROUGH, NJ 199 SAXSON STREET	08844 R1 / 95	292,300 172,800 465,100		465,100		F01	1	0.00 9,417.83 4,708.92
8	175 104	0.275 2SF L 1AG .2750 AC	2	ZEC, PATRICK A & YACKOWSKI, LAUREN 203 SAXSON STREET HILLSBOROUGH, NJ 203 SAXSON STREET	08844 R1 / 95	293,800 168,200 462,000		462,000		F01	1	0.00 9,345.04 4,672.52
9	175 105	0.175 1SF 2 2BG .1750 AC	2	BAKER, ELIZABETH A 207 SAXSON STREET HILLSBOROUGH, NJ 207 SAXSON STREET	08844 R1 / 95	290,100 185,200 475,300		475,300		F01	1	0.00 9,659.67 4,829.84
10	175 106	0.183 2SF L 1AG .1830 AC	2	TOLAND, DANIEL C & BETSY J 211 SAXSON STREET HILLSBOROUGH, NJ 211 SAXSON STREET	08844 R1 / 95	289,200 162,000 451,200		451,200		F01	1	0.00 9,091.46 4,545.73
11	175 107	0.183 1SF 2 2BG .1830 AC	2	BRANDEL, MITCHELL A & RUTH A 215 SAXSON STREET HILLSBOROUGH, NJ 215 SAXSON STREET	08844 R1 / 95	289,200 179,400 468,600		468,600		F01	1	0.00 9,514.10 4,757.05
12	175 108	0.192 1.5SF F 1BG .1920 AC	2	WEST, CHARLES H & LINDA E TRUSTEES 221 SAXSON STREET HILLSBOROUGH, NJ 221 SAXSON STREET	08844 R1 / 95	289,600 153,300 442,900		442,900		F01	1	0.00 8,903.62 4,451.81
13	175.01 1	0.7100 2SV L 2AG .7100 AC	2	ZDROIK, ALLEN B & SUSAN F 823 ATKINSON CIRCLE HILLSBOROUGH, NJ 823 ATKINSON CIRCLE	08844 R / 166	309,900 483,500 793,400		793,400		F01	1	0.00 17,283.63 8,641.82
14	175.01 2	0.8700 1SV R 2AG .8700 AC	2	KATZ, ALAN I & JUDY 821 ATKINSON CIRCLE HILLSBOROUGH, NJ 821 ATKINSON CIRCLE	08844 R / 166	317,600 248,400 566,000		566,000		F01	1	0.00 11,920.80 5,960.40
Page Totals						4,153,600 2,885,600	0	7,039,200				Block: 175.01 Lot: 2

1	2	3	4	5	6	7	8	9	10	11		
Line	Block No Lot No. Qualification Account #	Land Dimensions Building Description Additional Lots Acreage	Prop Class	Owner's Name Address City State Property Location	Billing Code Zip Code Zoning/Tax Map Pg	Value	Exemptions Code Amount	Net Taxable Value	Deductions Code No Owners	Special Tax Codes	Num Units	Deduction Amt 2021 Tax 2022 1st
						Land Improvemnt Total						
1	175.01 3	0.7500 2SV L 2AG .7500 AC	2	FORDHAM, SHARON A 819 ATKINSON CIRCLE HILLSBOROUGH, NJ 819 ATKINSON CIRCLE	08844 R / 166	312,500 381,100 693,600		693,600		F01	1	0.00 14,954.42 7,477.21
2	175.01 4	0.8500 2SV L 2AG .8500 AC	2	SHAPIRO, BERNARD A & DANA L 817 ATKINSON CIRCLE HILLSBOROUGH, NJ 817 ATKINSON CIRCLE	08844 R / 166	303,600 422,200 725,800		725,800		F01	1	0.00 15,757.43 7,878.72
3	175.01 5	0.8400 2SV L 3BIG .8400 AC	2	KAY, JASON MICHAEL & LAUREN ALYSE 815 ATKINSON CIRCLE HILLSBOROUGH, NJ 815 ATKINSON CIRCLE	08844 R / 166	302,900 556,400 859,300		859,300		F01	1	0.00 18,908.45 9,454.23
4	175.01 6	0.7800 2SV L 3BIG .7800 AC	2	SURUBHOTLA, SEETHARAM & SRIVALLI 813 ATKINSON CIRCLE HILLSBOROUGH, NJ 813 ATKINSON CIRCLE	08844 R / 166	315,100 525,600 840,700		840,700		F01	1	0.00 18,462.33 9,231.17
5	175.01 7	0.7500 2SV L 2AG .7500 AC	2	KIM, HENRY Y & YOUN H 811 ATKINSON CIRCLE HILLSBOROUGH, NJ 811 ATKINSON CIRCLE	08844 R / 166	312,000 396,600 708,600		708,600		F01	1	0.00 15,285.48 7,642.74
6	175.01 8	0.7000 2SV L 3BIG .7000 AC	2	GUERRERO, GERMAN & RITA MARIE 809 ATKINSON CIRCLE HILLSBOROUGH, NJ 809 ATKINSON CIRCLE	08844 R / 166	310,100 524,300 834,400		834,400		F01	1	0.00 18,272.14 9,136.07
7	175.02 1	0.202 1SF 2 2BG .2020 AC	2	IORILLO, ERIC C & KRISTIN R 705 DE CAMP DRIVE HILLSBOROUGH, NJ 705 DE CAMP DRIVE	08844 R1 / 95	290,100 199,600 489,700		489,700		F01	1	0.00 9,997.78 4,998.89
8	175.02 2	0.189 2SF L 1BG .1890 AC	2	VEZZU, SAILESH & MARGARET 709 DE CAMP DRIVE HILLSBOROUGH, NJ 709 DE CAMP DRIVE	08844 R1 / 95	289,500 195,600 485,100		485,100		F01	1	0.00 9,889.78 4,944.89
9	175.02 3	0.189 1SF 2 2BG .1890 AC	2	RUGGERI, MICHAEL J & ANNA MARIE 713 DE CAMP DRIVE HILLSBOROUGH, NJ 713 DE CAMP DRIVE	1175 08844 R1 / 95	289,500 175,600 465,100		465,100		F01	1	0.00 9,429.57 4,714.79
10	175.02 4	0.202 2SF L 1AG .2020 AC	2	DE VINCENTZ, WAYNE & ROBYN A 721 DE CAMP DRIVE HILLSBOROUGH, NJ 721 DE CAMP DRIVE	08844 R1 / 95	290,100 220,900 511,000		511,000		F01	1	0.00 10,497.91 5,248.96
11	175.02 5	0.202 2SF L 1AG .2020 AC	2	BRIZZI, MARK JAMES & EDITH JEAN 729 DE CAMP DRIVE HILLSBOROUGH, NJ 729 DE CAMP DRIVE	08844 R1 / 95	290,100 164,500 454,600		454,600		F01	1	0.00 9,171.29 4,585.65
12	175.02 6	0.209 1.5SF F 1BG .2090 AC	2	CONTE, NICHOLAS & CAROL 737 DE CAMP DRIVE HILLSBOROUGH, NJ 737 DE CAMP DRIVE	1175 08844 R1 / 95	290,500 143,700 434,200		434,200		F01	1	0.00 8,696.99 4,348.50
13	175.02 7	0.188 1SF 2 2BG .1880 AC	2	SANTOS, DAVID L & CYNTHIA A 741 DE CAMP DRIVE HILLSBOROUGH, NJ 741 DE CAMP DRIVE	08844 R1 / 95	289,400 175,000 464,400		464,400		F01	1	0.00 9,408.44 4,704.22
14	175.02 8	0.189 2SF L 1AG .1890 AC	2	NEJMAN, LAWRENCE & STEPHANIE 745 DE CAMP DRIVE HILLSBOROUGH, NJ 745 DE CAMP DRIVE	5235 08844 R1 / 95	289,500 175,700 465,200		465,200		F01	1	0.00 9,420.18 4,710.09
Page Totals						4,174,900 4,256,800	0	8,431,700				Block: 175.02 Lot: 8

1	2	3	4	5	6	7	8	9	10	11		
Line	Block No Lot No. Qualification Account #	Land Dimensions Building Description Additional Lots Acreage	Prop Class	Owner's Name Address City State Property Location	Billing Code Zip Code Zoning/Tax Map Pg	Value	Exemptions Code Amount	Net Taxable Value	Deductions Code No Owners	Special Tax Codes	Num Units	Deduction Amt 2021 Tax 2022 1st
						Land Improvemnt Total						
1	175.02 9	0.189 2SF L 1AG .1890 AC	2	GODFREY, MARY A 749 DE CAMP DRIVE HILLSBOROUGH, NJ 749 DE CAMP DRIVE	660 08844 R1 / 95	289,500 139,500 429,000		429,000		F01	1	0.00 8,567.86 4,283.93
2	175.02 10	0.189 2SF L 1AG 03300011 .1890 AC	2	MAHIMKAR, PRAMOD K & LEENA P 753 DE CAMP DRIVE HILLSBOROUGH, NJ 753 DE CAMP DRIVE	1175 08844 R1 / 95	289,500 196,300 485,800		485,800		F01	1	0.00 9,906.22 4,953.11
3	175.02 11	0.189 1.5SF F 1BG .1890 AC	2	SAID, MUTAKAMIL & RABIA 757 DE CAMP DRIVE HILLSBOROUGH, NJ 757 DE CAMP DRIVE	08844 R1 / 95	289,500 152,500 442,000		442,000		F01	1	0.00 9,190.07 4,595.04
4	175.02 12	0.220 15V 2 2BG .2200 AC	2	WILLIAMS, JOSEPH J & KRISTA L 170 WESCOTT ROAD HILLSBOROUGH, NJ 170 WESCOTT ROAD	08844 R1 / 95	291,000 184,100 475,100		475,100		F01	1	0.00 9,654.98 4,827.49
5	175.02 13	0.206 2SF L 2AG .2060 AC	2	SANTOS, ELPIDIO P & LILIA F 160 WESCOTT ROAD HILLSBOROUGH, NJ 160 WESCOTT ROAD	08844 R1 / 95	290,300 190,400 480,700		480,700		F01	1	0.00 9,788.82 4,894.41
6	175.02 14	0.217 1SF 2 2BG .2170 AC	2	NEHLSSEN, MICHAEL & BETHINA 154 WESCOTT ROAD HILLSBOROUGH, NJ 154 WESCOTT ROAD	08844 R1 / 95	290,900 181,800 472,700		472,700		F01	1	0.00 9,598.62 4,799.31
7	175.02 15	0.209 2SF L 2AG .2090 AC	2	D'AMATO, ALICE 150 WESCOTT ROAD HILLSBOROUGH, NJ 150 WESCOTT ROAD	08844 R1 / 95	290,500 185,800 476,300		476,300		F01	1	0.00 9,683.15 4,841.58
8	175.02 16	0.189 2SF L 1AG .1890 AC	2	SLIWA, WALTER JOSEPH III & BETHANY 144 WESCOTT ROAD HILLSBOROUGH, NJ 144 WESCOTT ROAD	08844 R1 / 95	289,500 126,100 415,600		415,600		F01	1	0.00 8,250.87 4,125.44
9	175.02 17	0.189 2SF L 1AG .1890 AC	2	MYERS, DEBORAH A 138 WESCOTT ROAD HILLSBOROUGH, NJ 138 WESCOTT ROAD	08844 R1 / 95	289,500 229,000 518,500		518,500		F01	1	0.00 10,688.10 5,344.05
10	175.02 18	0.189 2SF L 1AG .1890 AC	2	SHANAHAN, THOMAS J & CHRISTINE H 130 WESCOTT ROAD HILLSBOROUGH, NJ 130 WESCOTT ROAD	08844 R1 / 95	289,500 210,300 499,800		499,800		F01	1	0.00 10,239.63 5,119.82
11	175.02 19	1.4990 BIKE PATH 1.4990 AC	15C	TOWNSHIP OF HILLSBOROUGH 379 SOUTH BRANCH ROAD HILLSBOROUGH, NJ WESCOTT ROAD	08844 R1 / 95	55,000 3,600 58,600		*Exempt*		F01	1	0.00 0.00 0.00
12	175.03 1	0.277 1SF 2 2BG .2770 AC	2	MEHRING, ANDREW & KELLY 301 THATCHER TERRACE HILLSBOROUGH, NJ 301 THATCHER TERRACE	08844 R1 / 95	293,900 187,900 481,800		481,800		F01	1	0.00 9,812.30 4,906.15
13	175.03 2	0.298 1.5SF F 1BG .2980 AC	2	LORENC, MARK E & ANTOINETTE A 165 WESCOTT ROAD HILLSBOROUGH, NJ 165 WESCOTT ROAD	08844 R1 / 95	294,900 146,400 441,300		441,300		F01	1	0.00 8,866.05 4,433.03
14	175.03 3	0.261 2SF L 1AG .2610 AC	2	SCHIENBERG, ALAN & MARLENE 169 WESCOTT ROAD HILLSBOROUGH, NJ 169 WESCOTT ROAD	08844 R1 / 95	293,100 243,900 537,000		537,000		F01	1	0.00 11,117.79 5,558.90
Page Totals						3,781,600 2,374,000	0	6,155,600				Block: 175.03 Lot: 3

1	2	3	4	5	6	7	8	9	10	11		
Line	Block No Lot No. Qualification Account #	Land Dimensions Building Description Additional Lots Acreage	Prop Class	Owner's Name Address City State Property Location	Billing Code Zip Code Zoning/Tax Map Pg	Value	Exemptions Code Amount	Net Taxable Value	Deductions Code No Owners	Special Tax Codes	Num Units	Deduction Amt 2021 Tax 2022 1st
						Land Improvemnt Total						
1	175.03 4	0.235 2SF L 2AG .2350 AC	2	WEINER, JOSEPH & DEBRA 173 WESCOTT ROAD HILLSBOROUGH, NJ 173 WESCOTT ROAD	08844 R1 / 95	291,800 258,900 550,700		550,700		F01	1	0.00 11,437.11 5,718.56
2	175.03 5	0.0000 75X120 1SF 2 2BG .0000 AC	2	PILI, RYAN & HYUNSUN 177 WESCOTT ROAD HILLSBOROUGH, NJ 177 WESCOTT ROAD	08844 R1 / 95	290,300 177,000 467,300		467,300		F01	1	0.00 9,483.58 4,741.79
3	175.03 6	0.197 2SF L 1AG .1970 AC	2	NEPARIDZE, TAMAZI 181 WESCOTT RD HILLSBOROUGH, NJ 181 WESCOTT ROAD	08844 R1 / 95	289,900 146,900 436,800		436,800		F01	1	0.00 8,765.09 4,382.55
4	175.03 7	0.210 1SF 2 2BG .2100 AC	2	HARKINS, THOMAS & DANIELLE 185 WESCOTT ROAD HILLSBOROUGH, NJ 185 WESCOTT ROAD	08844 R1 / 95	291,800 179,600 471,400		471,400		F01	1	0.00 9,577.50 4,788.75
5	175.03 8	0.217 2SF L 1AG .2170 AC	2	WILSON, CHRISTOPHER A & JAMIE 448 BIGLEY ROAD HILLSBOROUGH, NJ 448 BIGLEY ROAD	08844 R1 / 95	290,900 157,100 448,000		448,000		F01	1	0.00 9,013.98 4,506.99
6	175.03 9	0.198 1SV 2 2BG .1980 AC	2	HUERECA, DANIEL & MARGARET B 432 BIGLEY ROAD HILLSBOROUGH, NJ 432 BIGLEY ROAD	1175 08844 R1 / 95	289,900 177,700 467,600		467,600		F01	1	0.00 9,476.53 4,738.27
7	175.03 10	0.189 1SF 2 2BG .1890 AC	2	KREINDEL, MAUREEN & WILLAIM S 428 BIGLEY ROAD HILLSBOROUGH, NJ 428 BIGLEY ROAD	660 08844 R1 / 95	289,500 184,100 473,600		473,600		F01	1	0.00 9,617.41 4,808.71
8	175.03 11	0.189 2SF L 2AG .1890 AC	2	ROTHSCHILD, DAVID & ILENE 424 BIGLEY ROAD HILLSBOROUGH, NJ 424 BIGLEY ROAD	08844 R1 / 95	289,500 188,200 477,700		477,700		F01	1	0.00 9,718.38 4,859.19
9	175.03 12	0.189 1SF 2 2BG .1890 AC	2	CHROMOWSKY, R & P & POWELL, H T 420 BIGLEY ROAD HILLSBOROUGH, NJ 420 BIGLEY ROAD	08844 R1 / 95	289,500 167,300 456,800		456,800	S1 3	F01	1	250.00 8,984.69 4,492.35
10	175.03 13	0.233 2SF O 2AG .2330 AC	2	SCOTT, ZAIDA & TREVOR JR., 416 BIGLEY ROAD HILLSBOROUGH, NJ 416 BIGLEY ROAD	08844 R1 / 95	291,700 227,800 519,500		519,500		F01	1	0.00 10,699.84 5,349.92
11	175.03 14	0.237 2SF L 2AG .2370 AC	2	MAMAWALA, MAQSOOD & DEBORAH M 408 BIGLEY ROAD HILLSBOROUGH, NJ 408 BIGLEY ROAD	08844 R1 / 95	291,900 193,000 484,900		484,900		F01	1	0.00 9,885.08 4,942.54
12	175.03 15	0.212 2SF L 2AG .2120 AC	2	ENRIGHT, MICHAEL T 305 THATCHER TERRACE HILLSBOROUGH, NJ 305 THATCHER TERRACE	08844 R1 / 95	290,600 172,300 462,900		462,900		F01	1	0.00 9,375.57 4,687.79
13	175.03 16	0.1000 15C .1000 AC	15C	TOWNSHIP OF HILLSBOROUGH 379 SOUTH BRANCH ROAD HILLSBOROUGH, NJ BIGLEY ROAD	08844 R1 / 95	5,500 1,400 6,900		*Exempt*		F01	1	0.00 0.00 0.00
14	175.04 1	5.1226 15C 5.1226 AC	15C	TOWNSHIP OF HILLSBOROUGH 379 SOUTH BRANCH ROAD HILLSBOROUGH, NJ BEEKMAN LANE	08844 R1 / 96	340,600 0 340,600		*Exempt*		F01	1	0.00 0.00 0.00
Page Totals						3,487,300 2,229,900	0	5,717,200				Block: 175.04 Lot: 1

1	2	3	4	5	6	7	8	9	10	11		
Line	Block No Lot No. Qualification Account #	Land Dimensions Building Description Additional Lots Acreage	Prop Class	Owner's Name Address City State Property Location	Billing Code Zip Code Zoning/Tax Map Pg	Value	Exemptions Code Amount	Net Taxable Value	Deductions Code No Owners	Special Tax Codes	Num Units	Deduction Amt 2021 Tax 2022 1st
						Land Improvemnt Total						
1	175.04 2	0.2912 2SV L 2AG OXFORD .2912 AC	2	CHAPURAN, THOMAS E & MAUREEN E 624 DANLEY LANE HILLSBOROUGH, NJ 624 DANLEY LANE	08844 R1 / 96	306,000 195,800 501,800		501,800		F01	1	0.00 10,516.70 5,258.35
2	175.04 3	0.2915 2SV L 2AG HAMPSHIRE .2915 AC	2	GARB, STEPHEN M & LISA E 626 DANLEY LANE HILLSBOROUGH, NJ 626 DANLEY LANE	08844 R1 / 96	305,800 222,800 528,600		528,600		F01	1	0.00 11,164.75 5,582.38
3	175.04 4	0.2832 2SV L 2AG HAMPSHIRE .2832 AC	2	HESTHAG, KENNETH E & PATRICE L 628 DANLEY LANE HILLSBOROUGH, NJ 628 DANLEY LANE	08844 R1 / 96	305,600 254,500 560,100		560,100		F01	1	0.00 11,892.63 5,946.32
4	175.04 5	0.2892 2SF O 2AG HUNTINGTON .2892 AC	2	CHI, SEAN C & JUNG, YOUNG E 630 DANLEY LANE HILLSBOROUGH, NJ 630 DANLEY LANE	08844 R1 / 96	305,700 273,700 579,400		579,400		F01	1	0.00 12,348.14 6,174.07
5	175.04 6	0.2946 2SV L 2AG HAMPSHIRE .2946 AC	2	YEUNG, SARAH K 165 BEEKMAN LANE HILLSBOROUGH, NJ 165 BEEKMAN LANE	08844 R1 / 96	305,800 217,200 523,000		523,000		F01	1	0.00 11,019.17 5,509.59
6	175.04 7	0.2838 2SV L 2BIG CAMBRIDGE .2838 AC	2	CAPODANNO, VINCENT & JUDITH 163 BEEKMAN LANE HILLSBOROUGH, NJ 163 BEEKMAN LANE	08844 R1 / 96	305,800 241,600 547,400		547,400		F01	1	0.00 11,592.08 5,796.04
7	175.04 8	0.2816 2SV L 2AG CAMBRIDGE .2816 AC	2	TOMCZYK, ANNETTE N 161 BEEKMAN LANE HILLSBOROUGH, NJ 161 BEEKMAN LANE	08844 R1 / 96	305,700 194,300 500,000		500,000		F01	1	0.00 10,474.43 5,237.22
8	175.04 9	0.2475 2SV L 2AG CAMBRIDGE .2475 AC	2	SHEEHAN, CRAIG & KIMBERLY 159 BEEKMAN LANE HILLSBOROUGH, NJ 159 BEEKMAN LANE	08844 R1 / 96	305,300 204,500 509,800		509,800		F01	1	0.00 10,702.18 5,351.09
9	175.04 10	0.1941 2SV L 2BG BRISTOL .1941 AC	2	WOLBERG, MICHELLE 157 BEEKMAN LANE HILLSBOROUGH, NJ 157 BEEKMAN LANE	1175 08844 R1 / 96	304,000 185,200 489,200		489,200		F01	1	0.00 10,220.85 5,110.43
10	175.04 11	0.2691 2SF O 1AG,1BG .2691 AC	2	PODULI, DURGA 802 TEN EYCK CT HILLSBOROUGH, NJ 802 TEN EYCK COURT	08844 R1 / 96	305,500 249,600 555,100		555,100		F01	1	0.00 11,477.02 5,738.51
11	175.04 12	0.2617 2SV L 2AG KINGBRIDGE .2617 AC	2	WOLF, STEPHEN J & LEONARDA M 804 TEN EYCK COURT HILLSBOROUGH, NJ 804 TEN EYCK COURT	08844 R1 / 96	305,200 198,300 503,500		503,500	V1 2	F01	1	250.00 10,316.00 5,158.00
12	175.04 13	0.2466 2SV L 2AG CLARIDGE .2466 AC	2	POTTS, WILLIAM M & ROBIN ELLEN 806 TEN EYCK COURT HILLSBOROUGH, NJ 806 TEN EYCK COURT	597 08844 R1 / 96	304,900 224,800 529,700		529,700		F01	1	0.00 11,176.48 5,588.24
13	175.04 14	0.2478 2SF L 1AG,1BG BUCKINGHAM .2478 AC	2	FLAHERTY, EUGENE J & BARBARA A 808 TEN EYCK COURT HILLSBOROUGH, NJ 808 TEN EYCK COURT	08844 R1 / 96	304,900 223,300 528,200		528,200		F01	1	0.00 11,138.91 5,569.46
14	175.04 15	0.2427 2SV L 1BG BRISTOL .2427 AC	2	PHELAN, RICHARD & TAMARA 810 TEN EYCK COURT HILLSBOROUGH, NJ 810 TEN EYCK COURT	08844 R1 / 96	304,900 182,100 487,000		487,000		F01	1	0.00 10,166.84 5,083.42
Page Totals				V1 250		4,275,100 3,067,700	0	7,342,800				Block: 175.04 Lot: 15

1	2	3	4	5	6	7	8	9	10	11		
Line	Block No Lot No. Qualification Account #	Land Dimensions Building Description Additional Lots Acreage	Prop Class	Owner's Name Address City State Property Location	Billing Code Zip Code Zoning/Tax Map Pg	Value	Exemptions Code Amount	Net Taxable Value	Deductions Code No Owners	Special Tax Codes	Num Units	Deduction Amt 2021 Tax 2022 1st
						Land Improvemnt Total						
1	175.04 16	0.3950 2SF L 1AG,1BG BUCKINGHAM .3950 AC	2	BERKOWITZ, STEVEN & JODY 812 TEN EYCK COURT HILLSBOROUGH, NJ 812 TEN EYCK COURT	1175 08844 R1 / 96	307,900 233,200 541,100		541,100		F01	1	0.00 11,455.90 5,727.95
2	175.04 17	0.2631 2SV L 2AG HAMPSHIRE .2631 AC	2	CESTA, KENNETH J & NANCY T 814 TEN EYCK COURT HILLSBOROUGH, NJ 814 TEN EYCK COURT	1628 08844 R1 / 96	305,100 253,200 558,300		558,300		F01	1	0.00 11,850.36 5,925.18
3	175.04 18	0.2803 2SV L 2AG HAMPSHIRE .2803 AC	2	ROBLEH, ISHMAEL 817 TEN EYCK COURT HILLSBOROUGH, NJ 817 TEN EYCK COURT	08844 R1 / 96	305,500 254,900 560,400		560,400		F01	1	0.00 11,899.66 5,949.83
4	175.04 19	0.2508 2SV L 2AG OXFORD .2508 AC	2	MICELI, FRED & MARY V 815 TEN EYCK COURT HILLSBOROUGH, NJ 815 TEN EYCK COURT	08844 R1 / 96	305,100 200,900 506,000		506,000		F01	1	0.00 10,624.71 5,312.36
5	175.04 20	0.2067 2SV L 2AG CAMBRIDGE .2067 AC	2	YESALONIS, PATRICIA 813 TEN EYCK COURT HILLSBOROUGH, NJ 813 TEN EYCK COURT	660 08844 R1 / 96	304,100 217,200 521,300		521,300		F01	1	0.00 10,979.25 5,489.63
6	175.04 21	0.2067 2SV L 2AG CAMBRIDGE .2067 AC	2	RITZ, PAUL M & CAROLYN S 811 TEN EYCK COURT HILLSBOROUGH, NJ 811 TEN EYCK COURT	08844 R1 / 96	304,100 207,900 512,000		512,000		F01	1	0.00 10,758.54 5,379.27
7	175.04 22	0.2067 2SV L 2AG SQUIRE .2067 AC	2	CONSHUE, TYRONE & CYNTHIA 809 TEN EYCK COURT HILLSBOROUGH, NJ 809 TEN EYCK COURT	08844 R1 / 96	304,100 254,400 558,500		558,500		F01	1	0.00 11,862.10 5,931.05
8	175.04 23	0.2762 2SV L 2AG WESTMINSTER .2762 AC	2	LEE, SHAUN & CHRISTINA 807 TEN EYCK COURT HILLSBOROUGH, NJ 807 TEN EYCK COURT	08844 R1 / 96	305,500 269,000 574,500		574,500		F01	1	0.00 12,233.08 6,116.54
9	175.04 24	0.4259 2SF O 1AG,1BG BUCKINGHAM .4259 AC	2	RAO, MICHAEL V & ANNETTE 805 TEN EYCK COURT HILLSBOROUGH, NJ 805 TEN EYCK COURT	1175 08844 R1 / 96	308,200 236,400 544,600		544,600		F01	1	0.00 11,523.98 5,761.99
10	175.04 25	0.4235 2SV L 2AG CLARIDGE .4235 AC	2	JIANG, WEI & JINGQIU CHEN 803 TEN EYCK COURT HILLSBOROUGH, NJ 803 TEN EYCK COURT	08844 R1 / 96	308,600 243,900 552,500		552,500		F01	1	0.00 11,714.18 5,857.09
11	175.04 26	0.2733 2SF L 2AG CAMBRIDGE .2733 AC	2	KING, ROBERT S JR & MARIAH 155 BEEKMAN LANE HILLSBOROUGH, NJ 155 BEEKMAN LANE	4440 08844 R1 / 96	305,300 218,900 524,200		524,200		F01	1	0.00 11,047.35 5,523.68
12	175.04 27	0.2702 2SV L 2AG .2702 AC	2	SCHMUTZ, LAWRENCE C & KATHY 153 BEEKMAN LANE HILLSBOROUGH, NJ 153 BEEKMAN LANE	08844 R1 / 96	305,300 256,100 561,400		561,400	V1 2	F01	1	250.00 11,687.23 5,843.62
13	175.04 28	0.3022 2SF L 1AG,1BG BUCKINGHAM .3022 AC	2	MYER, GARY E & MARGO A 151 BEEKMAN LANE HILLSBOROUGH, NJ 151 BEEKMAN LANE	08844 R1 / 96	306,000 206,500 512,500		512,500		F01	1	0.00 10,772.62 5,386.31
14	175.04 29	1.6070 1.6070 AC	15C	TOWNSHIP OF HILLSBOROUGH 379 SOUTH BRANCH ROAD HILLSBOROUGH, NJ AMWELL ROAD	08844 R1 / 95	56,100 0 56,100		*Exempt*		F01	1	0.00 0.00 0.00
Page Totals				V1 250		3,974,800 3,052,500	0	7,027,300				Block: 175.04 Lot: 29

1	2	3	4	5	6	7	8	9	10	11		
Line	Block No Lot No. Qualification Account #	Land Dimensions Building Description Additional Lots Acreage	Prop Class	Owner's Name Address City State Property Location	Billing Code Zip Code Zoning/Tax Map Pg	Value	Exemptions Code Amount	Net Taxable Value	Deductions Code No Owners	Special Tax Codes	Num Units	Deduction Amt 2021 Tax 2022 1st
						Land Improvemnt Total						
1	175.04 30	0.216 2SF L 2AG .2160 AC	2	WALYGA, PETER J & DONNA TRACY 82 WESCOTT ROAD HILLSBOROUGH, NJ 82 WESCOTT ROAD	08844 R1 / 95	290,800 189,500 480,300		480,300		F01	1	0.00 9,798.21 4,899.11
2	175.04 31	0.185 2SF L 1AG .1850 AC	2	PATEL, GAURANG & FALGUNI 610 DANLEY LANE HILLSBOROUGH, NJ 610 DANLEY LANE	1628 08844 R1 / 95	289,300 199,500 488,800		488,800		F01	1	0.00 9,976.66 4,988.33
3	175.04 32	0.201 2SF L 2AG .2010 AC	2	STOLLERY, TIMOTHY J & LEVEY, KAREN 616 DANLEY LANE HILLSBOROUGH, NJ 616 DANLEY LANE	1175 08844 R1 / 95	290,100 201,100 491,200		491,200		F01	1	0.00 10,033.01 5,016.51
4	175.04 33	0.207 1SV R 2AG .2070 AC	2	BHAGAT, PRATIKBHAI M & SHREYULBEN 622 DANLEY LANE HILLSBOROUGH, NJ 622 DANLEY LANE	08844 R1 / 95	290,400 118,400 408,800		408,800		F01	1	0.00 8,088.87 4,044.44
5	175.04 47.01	0.2440 .2440 AC	1	BORRELL,FC&M C/O BORRELL & RISO LLP 1500 HYLAN BOULEVARD STATEN ISLAND, NJ DANLEY LANE	10306 R1 / 95	6,200 0 6,200		6,200		F01	1	0.00 145.58 72.79
6	175.05 1	0.3561 2SV L 2AG WELLINGTON .3561 AC	2	SBRILLI, DANIEL J 212 WESCOTT ROAD HILLSBOROUGH, NJ 212 WESCOTT ROAD	08844 R1 / 96	308,900 260,200 569,100		569,100		F01	1	0.00 12,103.95 6,051.98
7	175.05 2	0.4166 2SV L 2AG CAMBRIDGE .4166 AC	2	RODRIGUES, ANTONIO & MARIA 214 WESCOTT ROAD HILLSBOROUGH, NJ 214 WESCOTT ROAD	08844 R1 / 96	308,300 205,400 513,700		513,700		F01	1	0.00 10,803.15 5,401.58
8	175.05 3	0.4401 2SF L 1AG,1BG BUCKINGHAM .4401 AC	2	BIJAK, TERESA 216 WESCOTT ROAD HILLSBOROUGH, NJ 216 WESCOTT ROAD	08844 R1 / 96	308,700 240,500 549,200		549,200		F01	1	0.00 11,667.22 5,833.61
9	175.05 4	0.4072 2SF L 1AG,1BG BUCKINGHAM .4072 AC	2	CARNISH, BRAD & WANG, CHENXI 218 WESCOTT ROAD HILLSBOROUGH, NJ 218 WESCOTT ROAD	08844 R1 / 96	308,000 210,700 518,700		518,700		F01	1	0.00 10,915.86 5,457.93
10	175.05 5	0.2992 2SV L 2AG WELLINGTON .2992 AC	2	MYERS, ROBERT M. & GEORGINA 220 WESCOTT ROAD HILLSBOROUGH, NJ 220 WESCOTT ROAD	08844 R1 / 96	305,900 262,700 568,600		568,600		F01	1	0.00 12,106.29 6,053.15
11	175.05 6	0.2938 2SF L 2AG SQUIRE .2938 AC	2	SAHA, PINTU & SHILPI 222 WESCOTT ROAD HILLSBOROUGH, NJ 222 WESCOTT ROAD	08844 R1 / 96	305,800 218,500 524,300		524,300		F01	1	0.00 11,052.04 5,526.02
12	175.05 7	0.3086 2SV L 2AG HAMPSHIRE .3086 AC	2	SINGH, RAJESH & MANJU 179 BEEKMAN LANE HILLSBOROUGH, NJ 179 BEEKMAN LANE	08844 R1 / 96	306,200 218,800 525,000		525,000		F01	1	0.00 11,063.78 5,531.89
13	175.05 8	0.7028 2SV L 2AG, POOL FRANKLIN .7028 AC	2	MENDEZ, WILLIAM EDUARDO & ERIKA 177 BEEKMAN LANE HILLSBOROUGH, NJ 177 BEEKMAN LANE	08844 R1 / 96	314,000 275,800 589,800		589,800		F01	1	0.00 12,592.33 6,296.17
14	175.05 9	0.4506 2SV L 2AG FRANKLIN .4506 AC	2	SINGH, AJAY & BAIJAL, JUHI 175 BEEKMAN LANE HILLSBOROUGH, NJ 175 BEEKMAN LANE	08844 R1 / 96	308,900 291,100 600,000		600,000		F01	1	0.00 12,831.83 6,415.92
Page Totals						3,941,500 2,892,200	0	6,833,700				Block: 175.05 Lot: 9

1	2	3	4	5	6	7	8	9	10	11		
Line	Block No Lot No. Qualification Account #	Land Dimensions Building Description Additional Lots Acreage	Prop Class	Owner's Name Address City State Property Location	Billing Code Zip Code Zoning/Tax Map Pg	Value	Exemptions Code Amount	Net Taxable Value	Deductions Code No Owners	Special Tax Codes	Num Units	Deduction Amt 2021 Tax 2022 1st
						Land Improvemnt Total						
1	175.05 10	0.4133 2SV L 2AG FRANKLIN .4133 AC	2	SHERIDAN, BRENDAN & KATHY 173 BEEKMAN LANE HILLSBOROUGH, NJ 173 BEEKMAN LANE	08844 R1 / 96	308,300 250,500 558,800		558,800		F01	1	0.00 11,862.10 5,931.05
2	175.05 11	0.4272 2SV L 2AG FRANKLIN .4272 AC	2	ALLEN, SEAN P & ELIDA 171 BEEKMAN LANE HILLSBOROUGH, NJ 171 BEEKMAN LANE	08844 R1 / 96	308,500 284,900 593,400		593,400		F01	1	0.00 12,712.07 6,356.04
3	175.05 12	0.5069 2SV L 2AG, POOL HAMPSHIRE .5069 AC	2	BENADON, DAVID & EMILY 169 BEEKMAN LANE HILLSBOROUGH, NJ 169 BEEKMAN LANE	08844 R1 / 96	310,000 250,200 560,200		560,200		F01	1	0.00 11,894.97 5,947.49
4	175.05 13	0.4705 2SV L 2AG HAMPSHIRE .4705 AC	2	MCKELVEY, THOMAS & SHERRI 627 DANLEY LANE HILLSBOROUGH, NJ 627 DANLEY LANE	08844 R1 / 96	309,300 214,200 523,500		523,500		F01	1	0.00 11,030.90 5,515.45
5	175.05 14	0.5367 2SV L 2AG, POOL FRANKLIN .5367 AC	2	PASSALACQUA, PIETRO & LISA 625 DANLEY LANE HILLSBOROUGH, NJ 625 DANLEY LANE	08844 R1 / 96	310,700 287,100 597,800		597,800		F01	1	0.00 12,787.21 6,393.61
6	175.05 15	2.9200 1.5SF F 2BG 2 UNITS 2.9200 AC	2	WHITNEY, KENNETH M 310 EISLER LANE HILLSBOROUGH, NJ 310 EISLER LANE	08844 R1 / 95	296,800 206,600 503,400		503,400		F01	1	0.00 10,554.27 5,277.14
7	175.05 16	3.2300 2SF O 3.2300 AC	2	XU, XIANGJUN & MENG, LINDGHUA 36 CEDAR LANE HIGHLAND PARK, NJ 311 EISLER LANE	08904 R1 / 95	310,300 160,900 471,200		471,200		F01	1	0.00 9,537.58 4,768.79
8	175.05 17	2.0800 2SF F 2AG 2.0800 AC	2	312 EISLER LANE LLC 312 EISLER LANE HILLSBOROUGH, NJ 312 EISLER LANE	08844 R1 / 95	298,800 471,900 770,700		770,700		F01	1	0.00 16,583.93 8,291.97
9	175.05 18	0.217 1SF 2 2BG .2170 AC	2	DI PALMA, JOHN & MARY 623 DANLEY LANE HILLSBOROUGH, NJ 623 DANLEY LANE	08844 R1 / 95	290,900 197,000 487,900		487,900		F01	1	0.00 9,962.57 4,981.29
10	175.05 19	0.206 1SF 2 2BG .2060 AC	2	CROUTHAMEL, BRIAN & KELLY 619 DANLEY LN HILLSBOROUGH, NJ 619 DANLEY LANE	08844 R1 / 95	290,300 250,500 540,800		540,800		F01	1	0.00 11,221.10 5,610.55
11	175.05 20	0.207 1.5SF F 2AG .2070 AC	2	POTANIN, ANDREI & EKATERINA M 613 DANLEY LANE HILLSBOROUGH, NJ 613 DANLEY LANE	08844 R1 / 95	290,400 167,600 458,000		458,000		F01	1	0.00 9,248.78 4,624.39
12	175.05 21	0.252 2SF L 2AG .2520 AC	2	AMODIO, AMANDA & FISCHER, MATTHEW 605 DANLEY LANE HILLSBOROUGH, NJ 605 DANLEY LANE	08844 R1 / 95	292,600 200,900 493,500		493,500		F01	1	0.00 10,089.36 5,044.68
13	175.05 22	0.1893 1SF 2 2BG .1893 AC	2	PATEL, PIYUSH & AMITA 100 WESCOTT ROAD HILLSBOROUGH, NJ 100 WESCOTT ROAD	1107 08844 R1 / 95	289,500 179,100 468,600		468,600		F01	1	0.00 9,511.75 4,755.88
14	175.05 23	0.189 2SF L 2AG .1890 AC	2	MOORE, TIMOTHY & STEPHANIE 106 WESCOTT ROAD HILLSBOROUGH, NJ 106 WESCOTT ROAD	08844 R1 / 95	289,500 214,600 504,100		504,100		F01	1	0.00 10,340.59 5,170.30
Page Totals						4,195,900 3,336,000	0	7,531,900				Block: 175.05 Lot: 23

1	2	3	4	5	6	7	8	9	10	11		
Line	Block No Lot No. Qualification Account #	Land Dimensions Building Description Additional Lots Acreage	Prop Class	Owner's Name Address City State Property Location	Billing Code Zip Code Zoning/Tax Map Pg	Value	Exemptions Code Amount	Net Taxable Value	Deductions Code No Owners	Special Tax Codes	Num Units	Deduction Amt 2021 Tax 2022 1st
						Land Improvemnt Total						
1	175.05 24	0.209 2SF L 2AG .2090 AC	2	BLAKESLEE, RENA 110 WESCOTT ROAD HILLSBOROUGH, NJ 110 WESCOTT ROAD	08844 R1 / 95	290,500 214,200 504,700		504,700		F01	1	0.00 10,354.68 5,177.34
2	175.05 25	0.189 2SF L 1AG .1890 AC	2	ESOLDA, WILLIAM F & CAROL 712 DE CAMP DRIVE HILLSBOROUGH, NJ 712 DE CAMP DRIVE	08844 R1 / 95	289,500 154,900 444,400		444,400		F01	1	0.00 8,929.45 4,464.73
3	175.05 26	0.202 2SF L 1AG .2020 AC	2	HOAT, GARY S & LEWIS, DOMINICA 716 DE CAMP DRIVE HILLSBOROUGH, NJ 716 DE CAMP DRIVE	08844 R1 / 95	290,100 186,500 476,600		476,600		F01	1	0.00 9,701.94 4,850.97
4	175.05 27	0.213 1SF 2 2BG .2130 AC	2	ANDRECOVICH, THOMAS JOSEPH & C. 720 DE CAMP DRIVE HILLSBOROUGH, NJ 720 DE CAMP DRIVE	08844 R1 / 95	290,700 190,600 481,300		481,300		F01	1	0.00 9,812.30 4,906.15
5	175.05 28	0.263 2SF L 1AG .2630 AC	2	PAVONA, NANETTE L 724 DE CAMP DRIVE HILLSBOROUGH, NJ 724 DE CAMP DRIVE	08844 R1 / 95	293,200 185,700 478,900		478,900		F01	1	0.00 9,751.25 4,875.63
6	175.05 29	1.2840 1.2840 AC	15C	TOWNSHIP OF HILLSBOROUGH 379 SOUTH BRANCH ROAD HILLSBOROUGH, NJ WESCOTT ROAD	08844 R1 / 95	52,800 10,700 63,500		*Exempt*		F01	1	0.00 0.00 0.00
7	175.05 30	0.238 2SF L 1AG .2380 AC	2	MARTINEZ, OLENA 728 DE CAMP DRIVE HILLSBOROUGH, NJ 728 DE CAMP DRIVE	08844 R1 / 95	291,900 149,600 441,500		441,500		F01	1	0.00 9,077.37 4,538.69
8	175.05 31	0.202 1SF 2 2BG .2020 AC	2	SPORN, JEREMY & COLLEEN 732 DE CAMP DRIVE HILLSBOROUGH, NJ 732 DE CAMP DRIVE	08844 R1 / 95	290,100 191,700 481,800		481,800		F01	1	0.00 9,812.30 4,906.15
9	175.05 32	0.224 1.5SF F 1BG .2240 AC	2	NARODEN, JEROME 736 DE CAMP DRIVE HILLSBOROUGH, NJ 736 DE CAMP DRIVE	08844 R1 / 95	291,200 124,000 415,200		415,200		F01	1	0.00 8,241.48 4,120.74
10	175.05 33	0.334 2SF O 2AG .3340 AC	2	KERRIGAN, BRIAN J & CARLA A 740 DE CAMP DRIVE HILLSBOROUGH, NJ 740 DE CAMP DRIVE	1628 08844 R1 / 95	296,700 168,900 465,600		465,600		F01	1	0.00 9,429.57 4,714.79
11	175.05 34	0.370 2SF L 1AG .3700 AC	2	PLYTNSKI, WAYNE W & PATRICIA F 744 DE CAMP DRIVE HILLSBOROUGH, NJ 744 DE CAMP DRIVE	08844 R1 / 95	298,500 189,400 487,900		487,900		F01	1	0.00 9,962.57 4,981.29
12	175.05 35	0.316 2SF L 1AG .3160 AC	2	GRAF, ADAM 750 DE CAMP DRIVE HILLSBOROUGH, NJ 750 DE CAMP DRIVE	08844 R1 / 95	295,800 152,400 448,200		448,200		F01	1	0.00 9,018.67 4,509.34
13	175.05 36	0.312 2SF L 2AG .3120 AC	2	BARMORE, JONATHAN R & DANA M 754 DE CAMP DRIVE HILLSBOROUGH, NJ 754 DE CAMP DRIVE	08844 R1 / 95	295,600 189,900 485,500		485,500		F01	1	0.00 9,899.17 4,949.59
14	175.05 37	0.234 2SF L 1AG .2340 AC	2	DAICHMAN, JEFFREY 758 DE CAMP DRIVE HILLSBOROUGH, NJ 758 DE CAMP DRIVE	08844 R1 / 95	291,700 179,200 470,900		470,900		F01	1	0.00 9,558.71 4,779.36
Page Totals						3,805,500 2,277,000	0	6,082,500				Block: 175.05 Lot: 37

1	2	3	4	5	6	7	8	9	10	11		
Line	Block No Lot No. Qualification Account #	Land Dimensions Building Description Additional Lots Acreage	Prop Class	Owner's Name Address City State Property Location	Billing Code Zip Code Zoning/Tax Map Pg	Value	Exemptions Code Amount	Net Taxable Value	Deductions Code No Owners	Special Tax Codes	Num Units	Deduction Amt 2021 Tax 2022 1st
						Land Improvemnt Total						
1	175.05 38	0.209 2SF L 2AG .2090 AC	2	LEOSZEWSKI, CHESTER M & EILEEN V 182 WESCOTT ROAD HILLSBOROUGH, NJ 182 WESCOTT ROAD	1175 08844 R1 / 95	290,500 186,100 476,600		476,600		F01	1	0.00 9,697.24 4,848.62
2	175.05 39	0.416 1.5SV F 1AG .4160 AC	2	DOMITROWSKI, NORMAN & FRANCES D 190 WESCOTT ROAD HILLSBOROUGH, NJ 190 WESCOTT ROAD	660 08844 R1 / 95	300,800 155,200 456,000		456,000		F01	1	0.00 9,204.16 4,602.08
3	175.05 40	0.274 2SF L 1AG .2740 AC	2	BEGGIATO, KATHERINE M 198 WESCOTT ROAD HILLSBOROUGH, NJ 198 WESCOTT ROAD	08844 R1 / 95	293,700 147,500 441,200		441,200		F01	1	0.00 8,861.35 4,430.68
4	175.05 41	0.227 1.5SF F 1AG .2270 AC	2	DOYAL, MATTHEW B & KRISTIN E 210 WESCOTT ROAD HILLSBOROUGH, NJ 210 WESCOTT ROAD	08844 R1 / 95	291,400 145,500 436,900		436,900		F01	1	0.00 8,753.34 4,376.67
5	175.06 1	37.4212 OPEN SPACE 37.4212 AC	15C	TOWNSHIP OF HILLSBOROUGH 379 SOUTH BRANCH ROAD HILLSBOROUGH, NJ PLEASANT VIEW RD - EXEMPT	08844 R1 / 165	451,900 0 451,900		*Exempt*		F01	1	0.00 0.00 0.00
6	175.06 1.01	71.1620 STREAMBELT PARK 71.1620 AC	15C	TOWNSHIP OF HILLSBOROUGH 379 SOUTH BRANCH ROAD HILLSBOROUGH, NJ 570 PLEASANT VIEW ROAD	08844 ED / 165	603,700 0 603,700		*Exempt*		F01	1	0.00 0.00 0.00
7	175.06 2	0.284 2SV O 2AG HUNTINGTON .2840 AC	2	KELLY, RYAN C & MEGAN L 213 WESCOTT ROAD HILLSBOROUGH, NJ 213 WESCOTT ROAD	08844 R1 / 97	305,800 256,700 562,500		562,500		F01	1	0.00 11,951.32 5,975.66
8	175.06 3	0.2844 2SV L 2AG WELLINGTON .2844 AC	2	PATEL, JIJNES & NITA 215 WESCOTT ROAD HILLSBOROUGH, NJ 215 WESCOTT ROAD	08844 R1 / 97	305,800 235,300 541,100		541,100		F01	1	0.00 11,460.59 5,730.30
9	175.06 4	0.3015 2SF L 1AG,1BG BUCKINGHAM .3015 AC	2	CHAN, WEI YUAN 217 WESCOTT ROAD HILLSBOROUGH, NJ 217 WESCOTT ROAD	08844 R1 / 97	306,000 226,900 532,900		532,900		F01	1	0.00 11,249.27 5,624.64
10	175.06 5	0.2350 2SV L 2AG CAMBRIDGE .2350 AC	2	XRUZ, ISRAEL & MELANIE A 219 WESCOTT ROAD HILLSBOROUGH, NJ 219 WESCOTT ROAD	08844 R1 / 97	304,700 132,500 437,200		437,200		F01	1	0.00 9,544.63 4,772.32
11	175.06 6	0.2170 2SV L 2AG WELLINGTON .2170 AC	2	SCHMIDT, G W 221 WESCOTT ROAD HILLSBOROUGH, NJ 221 WESCOTT ROAD	08844 R1 / 97	304,300 216,300 520,600		520,600		F01	1	0.00 10,962.82 5,481.41
12	175.06 7	0.2170 2SF L 2AG .2170 AC	2	WARN, PHILIP J & LOURDES E 223 WESCOTT ROAD HILLSBOROUGH, NJ 223 WESCOTT ROAD	08844 R1 / 97	304,300 264,300 568,600		568,600		F01	1	0.00 12,099.25 6,049.63
13	175.06 8	0.2456 2SV L 2AG WELLINGTON .2456 AC	2	MUELLER, ALFRED F & THERESA M 225 WESCOTT ROAD HILLSBOROUGH, NJ 225 WESCOTT ROAD	2330 08844 R1 / 97	304,900 292,900 597,800		597,800		F01	1	0.00 12,796.60 6,398.30
14	175.06 9	0.3289 2SV L 2AG HAMPSHIRE .3289 AC	2	NURIDEEN, KHALEEL M 183 BEEKMAN LANE HILLSBOROUGH, NJ 183 BEEKMAN LANE	08844 R1 / 97	306,400 230,200 536,600		536,600		F01	1	0.00 11,338.50 5,669.25
Page Totals						3,618,600 2,489,400	0	6,108,000				Block: 175.06 Lot: 9

1	2	3	4	5	6	7	8	9	10	11		
Line	Block No Lot No. Qualification Account #	Land Dimensions Building Description Additional Lots Acreage	Prop Class	Owner's Name Address City State Property Location	Billing Code Zip Code Zoning/Tax Map Pg	Value	Exemptions Code Amount	Net Taxable Value	Deductions Code No Owners	Special Tax Codes	Num Units	Deduction Amt 2021 Tax 2022 1st
						Land Improvemnt Total						
1	175.06 10	0.3274 2SV L 2AG HAMPSHIRE .3274 AC	2	MUDDASANI, M JAGGA REDDY & PADMA 185 BEEKMAN LANE HILLSBOROUGH, NJ 185 BEEKMAN LANE	1175 08844 R1 / 97	306,500 234,300 540,800		540,800		F01	1	0.00 11,439.46 5,719.73
2	175.06 11	0.2802 2SV L 1BG BRISTOL .2802 AC	2	BORINI, JOHN & KIMBERLY 603 VAN LIEW COURT HILLSBOROUGH, NJ 603 VAN LIEW COURT	08844 R1 / 97	305,500 165,700 471,200		471,200		F01	1	0.00 9,805.25 4,902.63
3	175.06 12	0.2362 2SV L 2AG, POOL CAMBRIDGE .2362 AC	2	BUIST, DARYL J JR & KELLY R 605 VAN LIEW COURT HILLSBOROUGH, NJ 605 VAN LIEW COURT	4440 08844 R1 / 97	304,700 192,400 497,100		497,100		F01	1	0.00 10,415.73 5,207.87
4	175.06 13	0.2454 2SV L 2AG OXFORD .2454 AC	2	SNYDER, KENNETH & SCHWARTZ,VICKI 607 VAN LIEW COURT HILLSBOROUGH, NJ 607 VAN LIEW COURT	08844 R1 / 97	304,900 173,500 478,400		478,400		F01	1	0.00 9,969.61 4,984.81
5	175.06 14	0.3153 2SV L 2AG .3153 AC	2	STAMLER, JOHN 609 VAN LIEW COURT HILLSBOROUGH, NJ 609 VAN LIEW COURT	08844 R1 / 97	306,200 183,700 489,900		489,900	V1 1	F01	1	250.00 10,237.28 5,118.64
6	175.06 15	0.2940 2SV L 2AG, POOL SQUIRE .2940 AC	2	VERBIST, WILLIAM A & ORSOLA 611 VAN LIEW COURT HILLSBOROUGH, NJ 611 VAN LIEW COURT	08844 R1 / 97	305,900 246,700 552,600		552,600		F01	1	0.00 11,730.61 5,865.31
7	175.06 16	0.2940 2SV L 2AG OXFORD .2940 AC	2	SEKHER, PADMANABHAN & ANURADHA 613 VAN LIEW COURT HILLSBOROUGH, NJ 613 VAN LIEW COURT	08844 R1 / 97	305,900 215,200 521,100		521,100		F01	1	0.00 10,972.21 5,486.11
8	175.06 17	0.3040 2SF L 2AG CAMBRIDGE .3040 AC	2	ATWELL, CAROL-ANNE 615 VAN LIEW COURT HILLSBOROUGH, NJ 615 VAN LIEW COURT	08844 R1 / 97	306,000 174,700 480,700		480,700		F01	1	0.00 10,735.06 5,367.53
9	175.06 18	0.2456 2SV L 2AG .2456 AC	2	DI GIROLAMO, LOUIS B & KATHLEEN A 617 VAN LIEW COURT HILLSBOROUGH, NJ 617 VAN LIEW COURT	08844 R1 / 97	304,800 282,200 587,000		587,000		F01	1	0.00 12,526.59 6,263.30
10	175.06 19	0.2685 2SV L 2AG OXFORD .2685 AC	2	DUTTA, KALYAN & KAREN 619 VAN LIEW COURT HILLSBOROUGH, NJ 619 VAN LIEW COURT	08844 R1 / 97	305,300 222,000 527,300		527,300		F01	1	0.00 11,117.79 5,558.90
11	175.06 20	0.2722 2SV L 2AG, POOL CAMBRIDGE .2722 AC	2	VAN CLEEF, DANIEL & LISA 621 VAN LIEW COURT HILLSBOROUGH, NJ 621 VAN LIEW COURT	08844 R1 / 97	305,500 197,200 502,700		502,700		F01	1	0.00 10,535.48 5,267.74
12	175.06 21	0.2661 2SV L 2AG WELLINGTON .2661 AC	2	STRAWDERMAN, WILLIAM E & JEANINE M 623 VAN LIEW COURT HILLSBOROUGH, NJ 623 VAN LIEW COURT	08844 R1 / 97	305,300 246,300 551,600		551,600		F01	1	0.00 11,690.70 5,845.35
13	175.06 22	0.2675 2SF L 2AG SQUIRE .2675 AC	2	VERMA, RABIA & ABHISHEK 625 VAN LIEW COURT HILLSBOROUGH, NJ 625 VAN LIEW COURT	08844 R1 / 97	305,300 245,000 550,300		550,300		F01	1	0.00 11,683.65 5,841.83
14	175.06 23	0.3189 2SF L 2AG SQUIRE .3189 AC	2	COLEMAN, EDWARD M 627 VAN LIEW COURT HILLSBOROUGH, NJ 627 VAN LIEW COURT	08844 R1 / 97	306,300 247,100 553,400		553,400		F01	1	0.00 11,735.30 5,867.65
Page Totals				V1 250		4,278,100 3,026,000	0	7,304,100				Block: 175.06 Lot: 23

1	2	3	4	5	6	7	8	9	10	11		
Line	Block No Lot No. Qualification Account #	Land Dimensions Building Description Additional Lots Acreage	Prop Class	Owner's Name Address City State Property Location	Billing Code Zip Code Zoning/Tax Map Pg	Value	Exemptions Code Amount	Net Taxable Value	Deductions Code No Owners	Special Tax Codes	Num Units	Deduction Amt 2021 Tax 2022 1st
						Land Improvemnt Total						
1	175.06 24	0.2996 2SV L 2AG HAMPSHIRE .2996 AC	2	HEITMANN, JOHN P & YVONNE M 629 VAN LIEW COURT HILLSBOROUGH, NJ 629 VAN LIEW COURT	08844 R1 / 97	305,800 264,300 570,100		570,100		F01	1	0.00 12,139.16 6,069.58 250.00
2	175.06 25	0.3092 2SV L 2AG HAMPSHIRE .3092 AC	2	NORBUT, JONATHAN R & TINA PANFILI 624 VAN LIEW COURT HILLSBOROUGH, NJ 624 VAN LIEW COURT	08844 R1 / 97	306,100 209,500 515,600		515,600	V1 2	F01	1	10,602.46 5,301.23
3	175.06 26	0.3109 2SV L 2AG CAMBRIDGE .3109 AC	2	HAYDEN, BRIAN & GINA 622 VAN LIEW COURT HILLSBOROUGH, NJ 622 VAN LIEW COURT	08844 R1 / 97	306,300 204,900 511,200		511,200		F01	1	0.00 10,749.14 5,374.57
4	175.06 27	0.3823 2SV L 2AG WELLINGTON .3823 AC	2	SACEK, RICHARD & DEBRA-ANN 620 VAN LIEW COURT HILLSBOROUGH, NJ 620 VAN LIEW COURT	524 08844 R1 / 97	307,600 225,200 532,800		532,800		F01	1	0.00 11,249.27 5,624.64
5	175.06 28	0.4394 2SF L 2AG SQUIRE .4394 AC	2	COCUZZA, FRANK J & KIMBERLY C 618 VAN LIEW COURT HILLSBOROUGH, NJ 618 VAN LIEW COURT	08844 R1 / 97	308,700 248,500 557,200		557,200		F01	1	0.00 11,826.88 5,913.44
6	175.06 29	0.2934 2SV L 1AG BRISTOL .2934 AC	2	CITARELLA, MICHAEL A 616 VAN LIEW COURT HILLSBOROUGH, NJ 616 VAN LIEW COURT	08844 R1 / 97	305,800 143,600 449,400		449,400		F01	1	0.00 9,889.78 4,944.89
7	175.06 30	0.2567 2SV L 2AG KINGBRIDGE .2567 AC	2	ROBINSON, KENNETH S 614 VAN LIEW COURT HILLSBOROUGH, NJ 614 VAN LIEW COURT	660 08844 R1 / 97	305,000 199,000 504,000		504,000		F01	1	0.00 10,570.70 5,285.35
8	175.06 31	0.2567 2SV L 2AG KINGSBRIDGE .2567 AC	2	SCHULZ, KEVIN 610 VAN LIEW COURT HILLSBOROUGH, NJ 610 VAN LIEW COURT	08844 R1 / 97	305,000 211,400 516,400		516,400		F01	1	0.00 10,873.59 5,436.80
9	175.06 32	0.2800 2SV L 2AG CAMBRIDGE .2800 AC	2	HOFF, JUSTIN J & HOLLY D 606 VAN LIEW CT HILLSBOROUGH, NJ 606 VAN LIEW COURT	1628 08844 R1 / 97	305,600 209,000 514,600		514,600		F01	1	0.00 10,777.32 5,388.66
10	175.06 33	0.3300 2SV L 2AG OXFORD .3300 AC	2	PETITO, ALLISON 604 VAN LIEW COURT HILLSBOROUGH, NJ 604 VAN LIEW COURT	08844 R1 / 97	306,500 150,700 457,200		457,200		F01	1	0.00 10,094.06 5,047.03
11	175.06 34	0.3100 2SV O 2AG, POOL CAMBRIDGE .3100 AC	2	BAKSHI, KARUN & KUMAR, MAANSI 602 VAN LIEW CT HILLSBOROUGH, NJ 602 VAN LIEW COURT	08844 R1 / 97	306,100 258,500 564,600		564,600		F01	1	0.00 11,755.33 5,877.67
12	175.06 35	0.3200 2SF L 2AG SQUIRE .3200 AC	2	SINGH, AMRITPAL & NIJJER, SARABJIT 191 BEEKMAN LANE HILLSBOROUGH, NJ 191 BEEKMAN LANE	08844 R1 / 97	306,400 260,300 566,700		566,700		F01	1	0.00 12,106.29 6,053.15
13	175.06 36	0.3100 2SV L 2AG WELLINGTON .3100 AC	2	PIZZAIA, JUDITH ANNE 193 BEEKMAN LANE HILLSBOROUGH, NJ 193 BEEKMAN LANE	660 08844 R1 / 97	306,200 218,600 524,800		524,800		F01	1	0.00 11,061.43 5,530.72
14	175.06 37	0.3200 2SV L 2AG KINGSBRIDGE .3200 AC	2	RODRIGUEZ, DEANNA D 195 BEEKMAN LANE HILLSBOROUGH, NJ 195 BEEKMAN LANE	08844 R1 / 97	306,400 205,500 511,900		511,900		F01	1	0.00 10,763.23 5,381.62
Page Totals				V1 250		4,287,500 3,009,000	0	7,296,500				Block: 175.06 Lot: 37

1	2	3	4	5	6	7	8	9	10	11		
Line	Block No Lot No. Qualification Account #	Land Dimensions Building Description Additional Lots Acreage	Prop Class	Owner's Name Address City State Property Location	Billing Code Zip Code Zoning/Tax Map Pg	Value	Exemptions Code Amount	Net Taxable Value	Deductions Code No Owners	Special Tax Codes	Num Units	Deduction Amt 2021 Tax 2022 1st
						Land Improvemnt Total						
1	175.06 38	0.3200 2SV L 2AG HAMPSHIRE .3200 AC	2	POON, RAYMOND WEI & PHAN, CHAU T 197 BEEKMAN LANE HILLSBOROUGH, NJ 197 BEEKMAN LANE	08844 R1 / 97	306,200 242,800 549,000		549,000		F01	1	0.00 11,631.99 5,816.00
2	175.06 39	0.3400 2SV L 2AG KINGSBRIDGE .3400 AC	2	VISCOMI, VICTOR & VITA M 199 BEEKMAN LANE HILLSBOROUGH, NJ 199 BEEKMAN LANE	1107 08844 R1 / 97	306,500 225,400 531,900		531,900		F01	1	0.00 11,228.14 5,614.07
3	175.06 40	0.2728 2SV L 2AG CAMBRIDGE .2728 AC	2	SULLIVAN, DANIEL A & CINDY S 96 MARSHALL ROAD HILLSBOROUGH, NJ 96 MARSHALL ROAD	08844 R1 / 97	305,500 133,500 439,000		439,000	V1 2	F01	1	250.00 9,341.59 4,670.80
4	175.06 41	0.2869 2SV L 2AG CAMBRIDGE .2869 AC	2	GANZ, PHILIP S & MICHELE L 94 MARSHALL RD HILLSBOROUGH, NJ 94 MARSHALL ROAD	08844 R1 / 97	305,800 214,200 520,000		520,000		F01	1	0.00 10,946.38 5,473.19
5	175.06 42	0.2869 2SV L 1AG,1BG .2869 AC	2	CRADDOCK-PONCE, T A & PONCE, MIGUEL 92 MARSHALL ROAD HILLSBOROUGH, NJ 92 MARSHALL ROAD	660 08844 R1 / 97	305,800 192,300 498,100		498,100	V1 2	F01	1	250.00 10,177.47 5,088.74
6	175.06 43	0.2869 2SF L 2AG .2869 AC	2	MEHRTENS, JOSEPH & BERNADETTE 90 MARSHALL ROAD HILLSBOROUGH, NJ 90 MARSHALL ROAD	08844 R1 / 97	305,800 256,100 561,900		561,900		F01	1	0.00 11,937.23 5,968.62
7	175.06 44	0.2869 2SV L 2BG 1AG BRISTOL .2869 AC	2	MELE, CHARLES J & MARIANNE 88 MARSHALL ROAD HILLSBOROUGH, NJ 88 MARSHALL ROAD	1175 08844 R1 / 97	305,700 217,300 523,000		523,000		F01	1	0.00 11,016.82 5,508.41
8	175.06 45	0.2896 2SV L 2AG KINGSBRIDGE .2896 AC	2	MCCORMICK, KEITH 86 MARSHALL ROAD HILLSBOROUGH, NJ 86 MARSHALL ROAD	08844 R1 / 97	305,800 218,800 524,600		524,600		F01	1	0.00 11,054.38 5,527.19
9	175.06 46	0.2869 2SV L 1AG, 1BG BRISTOL .2869 AC	2	CAREY, LAWRENCE E & DIANE L 84 MARSHALL ROAD HILLSBOROUGH, NJ 84 MARSHALL ROAD	660 08844 R1 / 97	290,800 191,900 482,700		482,700		F01	1	0.00 10,133.97 5,066.99
10	175.06 47	0.2823 2SV L 2AG FRANKLIN .2823 AC	2	PANDEY, DHEERENDRA V & SHARMA 82 MARSHALL ROAD HILLSBOROUGH, NJ 82 MARSHALL ROAD	08844 R1 / 97	290,700 267,500 558,200		558,200		F01	1	0.00 11,920.80 5,960.40
11	175.06 48	0.2812 2SF L 2AG SQUIRE .2812 AC	2	DI GENA, LEONARDO & MARIA 80 MARSHALL ROAD HILLSBOROUGH, NJ 80 MARSHALL ROAD	08844 R1 / 97	290,500 235,100 525,600		525,600		F01	1	0.00 11,145.96 5,572.98
12	175.06 49	0.2984 2SV L 1AG,1BG BRISTOL .2984 AC	2	RESTON, MARK S & RITA D 78 MARSHALL ROAD HILLSBOROUGH, NJ 78 MARSHALL ROAD	660 08844 R1 / 97	291,000 231,300 522,300		522,300		F01	1	0.00 11,063.78 5,531.89
13	175.06 50	0.2908 2SV L 2AG CAMBRIDGE .2908 AC	2	ARMENTO, MICHELE & TARNOFSKY, JOHN 76 MARSHALL ROAD HILLSBOROUGH, NJ 76 MARSHALL ROAD	08844 R1 / 97	290,900 192,100 483,000		483,000		F01	1	0.00 10,136.32 5,068.16
14	175.06 51	0.3145 2SV L 1AG,1BG BRISTOL .3145 AC	2	GIORDANO, MARK C & MARIA U TRUSTEES 74 MARSHALL ROAD HILLSBOROUGH, NJ 74 MARSHALL ROAD	08844 R1 / 97	291,200 177,400 468,600		468,600		F01	1	0.00 9,798.21 4,899.11
Page Totals				V2 500		4,192,200 2,995,700	0	7,187,900				Block: 175.06 Lot: 51

1	2	3	4	5	6	7	8	9	10	11		
Line	Block No Lot No. Qualification Account #	Land Dimensions Building Description Additional Lots Acreage	Prop Class	Owner's Name Address City State Property Location	Billing Code Zip Code Zoning/Tax Map Pg	Value	Exemptions Code Amount	Net Taxable Value	Deductions Code No Owners	Special Tax Codes	Num Units	Deduction Amt 2021 Tax 2022 1st
						Land Improvemnt Total						
1	175.06 52	0.3145 2SV L 1AG,1BG BRISTOL .3145 AC	2	DEFAZIO, SEAN & PECORA, A., 72 MARSHALL ROAD HILLSBOROUGH, NJ 72 MARSHALL ROAD	08844 R1 / 97	291,200 169,000 460,200		460,200		F01	1	0.00 9,600.98 4,800.49
2	175.06 53	0.3145 2SV L 1AG,1BG BRISTOL .3145 AC	2	COSCIA, JOSEPH J & PAMELA A 70 MARSHALL ROAD HILLSBOROUGH, NJ 70 MARSHALL ROAD	1146 08844 R1 / 97	291,200 206,500 497,700		497,700		F01	1	0.00 11,343.19 5,671.60
3	175.06 54	0.2839 2SV L 2AG SHERBROOKE .2839 AC	2	BOCCIPPIO, JOSEPH & MARILYN 68 MARSHALL ROAD HILLSBOROUGH, NJ 68 MARSHALL ROAD	08844 R1 / 97	290,600 192,900 483,500		483,500		F01	1	0.00 10,155.11 5,077.56
4	175.06 55	0.2685 2SV L 2AG .2685 AC	2	FISHMAN, ANDREW G & ANN 66 MARSHALL ROAD HILLSBOROUGH, NJ 66 MARSHALL ROAD	08844 R1 / 97	290,400 217,400 507,800		507,800	V1 2	F01	1	250.00 10,475.66 5,237.83
5	175.06 56	0.2685 2SV L 2AG WELLINGTON .2685 AC	2	KING, FRANCIS X & LYNNE O 64 MARSHALL ROAD HILLSBOROUGH, NJ 64 MARSHALL ROAD	1175 08844 R1 / 97	290,400 236,600 527,000		527,000		F01	1	0.00 11,178.83 5,589.42
6	175.06 57	0.2685 2SF O 2AG BRISTOL .2685 AC	2	WALKER, MARCIA & GUBITOSA, AMELIA 62 MARSHALL ROAD HILLSBOROUGH, NJ 62 MARSHALL ROAD	08844 R1 / 97	290,400 134,800 425,200		425,200		F01	1	0.00 9,171.29 4,585.65
7	175.06 58	0.2685 2SV L 2AG CAMBRIDGE .2685 AC	2	HUNTER, CASEY M. & ALICIA L. 60 MARSHALL ROAD HILLSBOROUGH, NJ 60 MARSHALL ROAD	660 08844 R1 / 97	290,300 205,000 495,300		495,300		F01	1	0.00 10,432.17 5,216.09
8	175.06 59	0.2644 2SV L 2AG CAMBRIDGE .2644 AC	2	KRAHEL, JAMES J & ANN MARIE 58 MARSHALL ROAD HILLSBOROUGH, NJ 58 MARSHALL ROAD	08844 R1 / 97	290,200 222,600 512,800		512,800		F01	1	0.00 10,843.06 5,421.53
9	175.06 60	0.2644 2SV L 2AG BRISTOL .2644 AC	2	SUPPIN, BENJAMIN & NANCY MARSHALL- 56 MARSHALL ROAD HILLSBOROUGH, NJ 56 MARSHALL ROAD	08844 R1 / 97	290,200 198,000 488,200		488,200		F01	1	0.00 10,265.46 5,132.73
10	175.06 61	0.3000 2SV L 2AG HAMPSHIRE .3000 AC	2	RABINOWITZ, BRUCE & HELEN 54 MARSHALL ROAD HILLSBOROUGH, NJ 54 MARSHALL ROAD	1175 08844 R1 / 98	291,000 243,100 534,100		534,100		F01	1	0.00 11,347.89 5,673.95
11	175.06 62	0.2984 2SV L 2AG HAMPSHIRE .2984 AC	2	EAGAN, THOMAS A & BERNADETTE T 52 MARSHALL ROAD HILLSBOROUGH, NJ 52 MARSHALL ROAD	08844 R1 / 98	306,000 276,900 582,900		582,900		F01	1	0.00 12,430.31 6,215.16
12	175.06 63	0.3361 2SF O 2AG CAMBRIDGE .3361 AC	2	MATHISEN, WAYNE & PATRICIA 50 MARSHALL ROAD HILLSBOROUGH, NJ 50 MARSHALL ROAD	732 08844 R1 / 98	306,700 134,700 441,400		441,400		F01	1	0.00 9,652.63 4,826.32
13	175.06 64	0.3200 2SF L 2AG KINGSBRIDGE .3200 AC	2	MC FARLAND, JAMES & ELENA 3 MONFORT DRIVE HILLSBOROUGH, NJ 3 MONFORT DRIVE	08844 R1 / 98	306,400 195,600 502,000		502,000		F01	1	0.00 10,528.43 5,264.22
14	175.06 65	0.3200 2SF L 2AG CAMBRIDGE .3200 AC	2	SKOBO, JARED M & ALLISON C 5 MONFORT DRIVE HILLSBOROUGH, NJ 5 MONFORT DRIVE	08844 R1 / 98	306,400 204,600 511,000		511,000		F01	1	0.00 10,735.06 5,367.53
Page Totals				V1 250		4,131,400 2,837,700	0	6,969,100				Block: 175.06 Lot: 65

1	2	3	4	5	6	7	8	9	10	11		
Line	Block No Lot No. Qualification Account #	Land Dimensions Building Description Additional Lots Acreage	Prop Class	Owner's Name Address City State Property Location	Billing Code Zip Code Zoning/Tax Map Pg	Value	Exemptions Code Amount	Net Taxable Value	Deductions Code No Owners	Special Tax Codes	Num Units	Deduction Amt 2021 Tax 2022 1st
						Land Improvemnt Total						
1	175.06 66	0.3200 2SF L 2AG, POOL HAMPSHIRE .3200 AC	2	HABIB, WILLIAM 7 MONFORT DRIVE HILLSBOROUGH, NJ 7 MONFORT DRIVE	08844 R1 / 98	306,400 208,800 515,200		515,200		F01	1	0.00 10,831.33 5,415.67
2	175.06 67	0.3200 2SV L 2AG BRISTOL .3200 AC	2	GORACZNIAK, RAFAL & HALINA 9 MONFORT DR HILLSBOROUGH, NJ 9 MONFORT DRIVE	08844 R1 / 98	306,400 150,000 456,400		456,400		F01	1	0.00 10,075.27 5,037.64
3	175.06 68	0.3200 2SV L 2AG BRISTOL .3200 AC	2	NIEMIS, KYLE & STEPHANIE 11 MONFORT DRIVE HILLSBOROUGH, NJ 11 MONFORT DRIVE	08844 R1 / 98	306,400 125,600 432,000		432,000		F01	1	0.00 9,384.96 4,692.48
4	175.06 69	0.3200 2SF L 2AG OXFORD .3200 AC	2	BUONGIOVANNI, DAVID & TATYANA 13 MONFORT DRIVE HILLSBOROUGH, NJ 13 MONFORT DRIVE	08844 R1 / 98	306,400 210,300 516,700		516,700		F01	1	0.00 10,866.54 5,433.27
5	175.06 70	0.3100 2SF L 2AG CAMBRIDGE .3100 AC	2	CHRIST, ROBERT P & CAROL ANN 15 MONFORT DRIVE HILLSBOROUGH, NJ 15 MONFORT DRIVE	660 08844 R1 / 98	306,200 179,200 485,400		485,400		F01	1	0.00 10,129.27 5,064.64
6	175.06 71	0.3000 2SF L 2AG HAMPSHIRE .3000 AC	2	D'AURIA, PAUL J & THERESA A 17 MONFORT DRIVE HILLSBOROUGH, NJ 17 MONFORT DRIVE	08844 R1 / 98	306,000 227,400 533,400		533,400		F01	1	0.00 11,275.10 5,637.55
7	175.06 72	0.3000 2SF O 2AG BRISTOL .3000 AC	2	GRANDE, NATHANIEL & POLONIEWICZ, N 19 MONFORT DR HILLSBOROUGH, NJ 19 MONFORT DRIVE	08844 R1 / 98	306,000 130,400 436,400		436,400		F01	1	0.00 9,199.46 4,599.73
8	175.07 1	0.3997 2SV L 2AG HAMPSHIRE .3997 AC	2	BARRY, EDWARD J & KNAPP, KATHLEEN 203 BEEKMAN LANE HILLSBOROUGH, NJ 203 BEEKMAN LANE	1175 08844 R1 / 97	307,900 183,000 490,900		490,900		F01	1	0.00 10,260.76 5,130.38
9	175.07 2	0.3831 2SV L 2AG HAMPSHIRE .3831 AC	2	DEREMER, GARY W & ANNE MARIE 95 MARSHALL ROAD HILLSBOROUGH, NJ 95 MARSHALL ROAD	08844 R1 / 97	307,600 211,200 518,800		518,800		F01	1	0.00 10,920.55 5,460.28
10	175.07 3	0.3994 2SV L 2AG OXFORD .3994 AC	2	DAVENPORT, DANIEL E & TRACY J 91 MARSHALL ROAD HILLSBOROUGH, NJ 91 MARSHALL ROAD	08844 R1 / 97	307,900 236,500 544,400		544,400		F01	1	0.00 11,523.98 5,761.99
11	175.07 4	0.4072 2SV L 2AG CAMBRIDGE .4072 AC	2	BOCZON, JEFFREY & HOPE 89 MARSHALL ROAD HILLSBOROUGH, NJ 89 MARSHALL ROAD	08844 R1 / 97	308,100 193,100 501,200		501,200		F01	1	0.00 10,502.61 5,251.31
12	175.07 5	0.3967 2SV L 2AG OXFORD .3967 AC	2	MARSHALL, GREGORY J & LISA A 85 MARSHAL ROAD HILLSBOROUGH, NJ 85 MARSHALL ROAD	08844 R1 / 97	307,700 224,700 532,400		532,400		F01	1	0.00 11,244.58 5,622.29
13	175.07 6	0.3196 2SV L 2BG BRISTOL .3196 AC	2	COROGANA, ROBERT R 81 MARSHALL ROAD HILLSBOROUGH, NJ 81 MARSHALL ROAD	08844 R1 / 97	306,300 172,500 478,800		478,800		F01	1	0.00 9,974.30 4,987.15
14	175.07 7	0.3387 2SV L 2AG HAMPSHIRE .3387 AC	2	KATZ, RICHARD L & JANI MARIA 79 MARSHALL ROAD HILLSBOROUGH, NJ 79 MARSHALL ROAD	08844 R1 / 97	306,700 238,000 544,700		544,700		F01	1	0.00 11,528.68 5,764.34
Page Totals						4,296,000 2,690,700	0	6,986,700				Block: 175.07 Lot: 7

1	2	3	4	5	6	7	8	9	10	11		
Line	Block No Lot No. Qualification Account #	Land Dimensions Building Description Additional Lots Acreage	Prop Class	Owner's Name Address City State Property Location	Billing Code Zip Code Zoning/Tax Map Pg	Value	Exemptions Code Amount	Net Taxable Value	Deductions Code No Owners	Special Tax Codes	Num Units	Deduction Amt 2021 Tax 2022 1st
						Land Improvemnt Total						
1	175.07 8	0.3935 2SF O 2AG CAMBRIDGE .3935 AC	2	D'AMELIO, ANTONIO F & STACEY 215 BEEKMAN LANE HILLSBOROUGH, NJ 215 BEEKMAN LANE	08844 R1 / 97	307,700 186,300 494,000		494,000		F01	1	0.00 10,333.55 5,166.78
2	175.07 9	0.3925 2SV L 1AG,1BG BRISTOL .3925 AC	2	SCHLEY, DAVID & LINDA 213 BEEKMAN LANE HILLSBOROUGH, NJ 213 BEEKMAN LANE	08844 R1 / 97	307,800 185,200 493,000		493,000		F01	1	0.00 10,307.72 5,153.86
3	175.07 10	0.4072 2SV L 2AG OXFORD .4072 AC	2	KIAOURTZIS, GEORGIOS & MICHELLE 209 BEEKMAN LANE HILLSBOROUGH, NJ 209 BEEKMAN LANE	08844 R1 / 97	308,000 189,800 497,800		497,800		F01	1	0.00 10,422.78 5,211.39
4	175.07 11	0.4037 2SV L 2AG CAMBRIDGE .4037 AC	2	LYON, ROBERT S & CAMACHO LYON, M 207 BEEKMAN LANE HILLSBOROUGH, NJ 207 BEEKMAN LANE	08844 R1 / 97	308,100 176,400 484,500		484,500		F01	1	0.00 10,110.49 5,055.25
5	175.07 12	0.4030 2SV O 1AG,1BG BRISTOL .4030 AC	2	PARKS, JAMES & DANA 205 BEEKMAN LANE HILLSBOROUGH, NJ 205 BEEKMAN LANE	08844 R1 / 97	308,100 179,000 487,100		487,100		F01	1	0.00 10,171.54 5,085.77
6	175.08 1	0.2686 2SV L 2AG OXFORD .2686 AC	2	O'BRIEN, PAUL R & CHRISTINE 168 BEEKMAN LANE HILLSBOROUGH, NJ 168 BEEKMAN LANE	08844 R1 / 97	305,300 153,000 458,300		458,300		F01	1	0.00 10,126.93 5,063.47
7	175.08 2	0.2679 2SV L 2AG WELLINGTON .2679 AC	2	CECCHINI, PAUL F & KAREN R 170 BEEKMAN LANE HILLSBOROUGH, NJ 170 BEEKMAN LANE	08844 R1 / 97	305,300 234,000 539,300		539,300		F01	1	0.00 11,401.89 5,700.95
8	175.08 3	0.2686 2SV L 2AG WELLINGTON .2686 AC	2	BELL, PAMELA R & REDELICO, ALEX 13105 LOU ALICE WAY HERNDON, VA 172 BEEKMAN LANE	20171 R1 / 97	305,400 248,600 554,000		554,000		F01	1	0.00 11,749.39 5,874.70
9	175.08 4	0.2686 2SF L 2AG SQUIRE .2686 AC	2	WALKER, CHARLENE R 174 BEEKMAN LANE HILLSBOROUGH, NJ 174 BEEKMAN LANE	08844 R1 / 97	305,400 213,800 519,200		519,200		F01	1	0.00 10,929.95 5,464.98
10	175.08 5	0.2687 2SV L 2AG WELLINGTON .2687 AC	2	AMIN, HARDIK & PATEL, EKTA 176 BEEKMAN LANE HILLSBOROUGH, NJ 176 BEEKMAN LANE	08844 R1 / 97	305,300 197,200 502,500		502,500		F01	1	0.00 11,354.93 5,677.47
11	175.08 6	0.2645 2SF L 1AG,1BG HUNTINGTON .2645 AC	2	KENNEDY, NICOLE &PELLEGRINI, NOAH 178 BEEKMAN LN HILLSBOROUGH, NJ 178 BEEKMAN LANE	08844 R1 / 97	305,200 233,700 538,900		538,900		F01	1	0.00 11,674.26 5,837.13
12	175.08 7	0.2684 2SV L 2AG WELLINGTON .2684 AC	2	HAJDUK, MARCIN W & BEANTA 180 BEEKMAN LANE HILLSBOROUGH, NJ 180 BEEKMAN LANE	08844 R1 / 97	305,300 264,300 569,600		569,600		F01	1	0.00 12,118.03 6,059.02
13	175.08 8	0.2686 2SF L 2AG SQUIRE .2686 AC	2	HORHOTA, CHRISTOPHER G & MAE 182 BEEKMAN LANE HILLSBOROUGH, NJ 182 BEEKMAN LANE	08844 R1 / 97	305,400 261,600 567,000		567,000	V2 2	F01	1	500.00 11,556.99 5,778.50
14	175.08 9	0.2848 2SF L 2AG OXFORD .2848 AC	2	CHAO, KANG & YI-CHIA LEE 184 BEEKMAN LANE HILLSBOROUGH, NJ 184 BEEKMAN LANE	08844 R1 / 97	305,800 218,500 524,300		524,300		F01	1	0.00 11,047.35 5,523.68
Page Totals				V2 500		4,288,100 2,941,400	0	7,229,500				Block: 175.08 Lot: 9

1	2	3	4	5	6	7	8	9	10	11		
Line	Block No Lot No. Qualification Account #	Land Dimensions Building Description Additional Lots Acreage	Prop Class	Owner's Name Address City State Property Location	Billing Code Zip Code Zoning/Tax Map Pg	Value	Exemptions Code Amount	Net Taxable Value	Deductions Code No Owners	Special Tax Codes	Num Units	Deduction Amt 2021 Tax 2022 1st
						Land Improvemnt Total						
1	175.08 10	0.2802 2SV L 2AG WELLINGTON .2802 AC	2	WAHL, KEVIN & LISA MARIE 186 BEEKMAN LANE HILLSBOROUGH, NJ 186 BEEKMAN LANE	08844 R1 / 97	305,600 266,100 571,700		571,700		F01	1	0.00 12,181.42 6,090.71
2	175.08 11	0.2645 2SV L 2AG CAMBRIDGE .2645 AC	2	SUH, JU-YOUNG & HAI-SIK LEE 188 BEEKMAN LANE HILLSBOROUGH, NJ 188 BEEKMAN LANE	08844 R1 / 97	305,300 310,700 616,000		616,000		F01	1	0.00 13,212.20 6,606.10
3	175.08 12	0.2600 2SV L 2AG CAMBRIDGE .2600 AC	2	DECKER, CAROL R 14 JEFFREY COURT BRANCHBURG, NJ 190 BEEKMAN LANE	08876 R1 / 97	305,200 154,000 459,200		459,200		F01	1	0.00 10,150.41 5,075.21
4	175.08 13	0.2800 2SV L 2AG KINGBRIDGE .2800 AC	2	KALMANOWITZ, P P & MIHAILOFF, G 194 BEEKMAN LANE HILLSBOROUGH, NJ 194 BEEKMAN LANE	660 08844 R1 / 97	305,500 213,400 518,900		518,900		F01	1	0.00 10,920.55 5,460.28
5	175.08 14	0.2700 2SV L 1AG,1BG BRISTOL .2700 AC	2	DI GRAZIA, SEAN & SAMANTHA JACKSON 504 HOAGLAND COURT HILLSBOROUGH, NJ 504 HOAGLAND COURT	08844 R1 / 97	305,300 200,400 505,700		505,700		F01	1	0.00 10,608.26 5,304.13
6	175.08 15	0.2900 2SF L 2AG .2900 AC	2	MARKS, JEREMY R. & ELISSA R. 506 HOAGLAND COURT HILLSBOROUGH, NJ 506 HOAGLAND COURT	08844 R1 / 97	305,700 271,100 576,800		576,800		F01	1	0.00 12,284.74 6,142.37
7	175.08 16	0.3400 2SV L 2AG HAMPSHIRE .3400 AC	2	5UBENSTEIN, JOEL S. & GAIL 508 HOAGLAND COURT HILLSBOROUGH, NJ 508 HOAGLAND COURT	1175 08844 R1 / 97	306,600 233,100 539,700		539,700		F01	1	0.00 11,411.28 5,705.64
8	175.08 17	0.3600 2SV L 2AG HAMPSHIRE .3600 AC	2	SHARANAPPA, RAJENDRA & MAMATHA 208 CAPRICORN DR APT 1 HILLSBOROUGH, NJ 510 HOAGLAND COURT	08844 R1 / 97	307,200 236,500 543,700		543,700		F01	1	0.00 11,505.20 5,752.60
9	175.08 18	0.3900 2SV L 2AG, POOL FRANKLIN .3900 AC	2	WACHNACHTER, PETER & DOROTA 512 HOAGLAND COURT HILLSBOROUGH, NJ 512 HOAGLAND COURT	08844 R1 / 97	307,800 255,100 562,900		562,900		F01	1	0.00 11,958.37 5,979.19
10	175.08 19	0.3500 2SV L 2AG KINGBRIDGE .3500 AC	2	SMITH, PATRICIA L 514 HOAGLAND COURT HILLSBOROUGH, NJ 514 HOAGLAND COURT	08844 R1 / 97	306,800 222,900 529,700		529,700		F01	1	0.00 11,183.53 5,591.77
11	175.08 20	0.4100 2SV L 2AG OXFORD .4100 AC	2	SALINAS-HOCHWARTER, CARLOS & NANCY 516 HOAGLAND COURT HILLSBOROUGH, NJ 516 HOAGLAND COURT	08844 R1 / 97	308,000 189,700 497,700		497,700		F01	1	0.00 10,420.42 5,210.21
12	175.08 21	0.3600 2SV L 2AG, POOL HAMPSHIRE .3600 AC	2	DEL CORE, FRANK & RENEE 515 HOAGLAND COURT HILLSBOROUGH, NJ 515 HOAGLAND COURT	08844 R1 / 97	307,100 269,400 576,500		576,500		F01	1	0.00 12,277.70 6,138.85
13	175.08 22	0.3700 2SV L 2AG, POOL WELLINGTON .3700 AC	2	PEASON, ROBERT J & LISA L 513 HOAGLAND COURT HILLSBOROUGH, NJ 513 HOAGLAND COURT	08844 R1 / 97	307,200 254,800 562,000		562,000	V1 2	F01	1	250.00 11,946.62 5,973.31
14	175.08 23	0.3000 2SV L 2AG FRANKLIN .3000 AC	2	GIBSON, CHRISTOPHER & KRISTINE 511 HOAGLAND COURT HILLSBOROUGH, NJ 511 HOAGLAND COURT	1236 08844 R1 / 97	306,000 251,400 557,400		557,400		F01	1	0.00 11,829.22 5,914.61
Page Totals			V1 250			4,289,300 3,328,600	0	7,617,900				Block: 175.08 Lot: 23

1	2	3	4	5	6	7	8	9	10	11		
Line	Block No Lot No. Qualification Account #	Land Dimensions Building Description Additional Lots Acreage	Prop Class	Owner's Name Address City State Property Location	Billing Code Zip Code Zoning/Tax Map Pg	Value	Exemptions Code Amount	Net Taxable Value	Deductions Code No Owners	Special Tax Codes	Num Units	Deduction Amt 2021 Tax 2022 1st
						Land Improvemnt Total						
1	175.08 24	0.3000 2SF L 2AG SQUIRE .3000 AC	2	BOCHINSKI, WILLIAM A & KATHLEEN 509 HOAGLAND COURT HILLSBOROUGH, NJ 509 HOAGLAND COURT	08844 R1 / 97	306,000 263,400 569,400		569,400		F01	1	0.00 12,110.98 6,055.49
2	175.08 25	0.3000 2SV L 2AG KINGBRIDGE .3000 AC	2	SPARKES, BRUCE & KATHLEEN M 507 HOAGLAND COURT HILLSBOROUGH, NJ 507 HOAGLAND COURT	08844 R1 / 97	306,000 187,400 493,400		493,400		F01	1	0.00 10,319.47 5,159.74
3	175.08 26	0.3000 2SV L 2AG SQUIRE .3000 AC	2	PATEL, NATU C & PRAGNA N TRUSTEES 505 HOAGLAND COURT HILLSBOROUGH, NJ 505 HOAGLAND COURT	08844 R1 / 97	306,000 228,200 534,200		534,200		F01	1	0.00 11,282.15 5,641.08
4	175.08 27	0.3000 2SV L 2AG HAMPSHIRE .3000 AC	2	LIU, YUAN-YUAN & ANDREW YAO 503 HOAGLAND COURT HILLSBOROUGH, NJ 503 HOAGLAND COURT	08844 R1 / 97	305,800 259,200 565,000		565,000		F01	1	0.00 12,026.46 6,013.23
5	175.08 28	0.2700 2SV L 2AG .2700 AC	2	HOROWITZ, LESLIE B & MARY M 196 BEEKMAN LANE HILLSBOROUGH, NJ 196 BEEKMAN LANE	1175 08844 R1 / 97	305,300 200,100 505,400		505,400		F01	1	0.00 10,601.23 5,300.62
6	175.08 29	0.3400 2SV L 2AG KINGBRIDGE .3400 AC	2	LE BLANC, JEAN-PIERRE 198 BEEKMAN LANE HILLSBOROUGH, NJ 198 BEEKMAN LANE	08844 R1 / 97	306,600 210,300 516,900		516,900		F01	1	0.00 10,873.59 5,436.80
7	175.08 30	0.2955 2SV L 2AG KINGBRIDGE .2955 AC	2	HOLCOMBE, THOMAS C & MERYL S 200 BEEKMAN LANE HILLSBOROUGH, NJ 200 BEEKMAN LANE	08844 R1 / 97	305,800 217,400 523,200		523,200		F01	1	0.00 11,019.17 5,509.59
8	175.08 31	0.3035 2SV L 1BG,1AG BRISTOL .3035 AC	2	DUFFY, PAUL G & KAREN S 202 BEEKMAN LANE HILLSBOROUGH, NJ 202 BEEKMAN LANE	1175 08844 R1 / 97	306,100 151,300 457,400		457,400		F01	1	0.00 10,033.01 5,016.51
9	175.08 32	0.3145 2SV L 1BG,1AG BRISTOL .3145 AC	2	PESCE, FRANK J & BARBARA 204 BEEKMAN LANE HILLSBOROUGH, NJ 204 BEEKMAN LANE	08844 R1 / 97	306,400 209,500 515,900		515,900		F01	1	0.00 10,847.76 5,423.88
10	175.08 33	0.3248 2SF L 2AG CAMBRIDGE .3248 AC	2	ASZTALOS, SANDOR & FEKETE, NORA 206 BEEKMAN LANE HILLSBOROUGH, NJ 206 BEEKMAN LANE	1175 08844 R1 / 97	306,600 169,800 476,400		476,400		F01	1	0.00 9,917.95 4,958.98
11	175.08 34	0.3145 2SV L 1AG,1BG BRISTOL .3145 AC	2	KOWAL, ROBERT R & SARAH M 208 BEEKMAN LANE HILLSBOROUGH, NJ 208 BEEKMAN LANE	660 08844 R1 / 97	306,400 196,100 502,500		502,500		F01	1	0.00 10,533.13 5,266.57
12	175.08 35	0.3145 2SV L 2AG KINGBRIDGE .3145 AC	2	ROMANO, JOSEPH A 210 BEEKMAN LANE HILLSBOROUGH, NJ 210 BEEKMAN LANE	08844 R1 / 97	306,400 203,600 510,000		510,000		F01	1	0.00 10,711.58 5,355.79
13	175.08 36	0.4337 2SF L 2AG .4337 AC	2	WEBB, JAMES M & CAROLANN 212 BEEKMAN LANE HILLSBOROUGH, NJ 212 BEEKMAN LANE	08844 R1 / 97	308,600 261,500 570,100		570,100		F01	1	0.00 12,136.82 6,068.41
14	175.08 37	0.4989 2SF L 2AG SQUIRE .4989 AC	2	SEVERSON, JON R & MARUEEN 214 BEEKMAN LANE HILLSBOROUGH, NJ 214 BEEKMAN LANE	1175 08844 R1 / 97	309,700 236,500 546,200		546,200		F01	1	0.00 11,566.25 5,783.13
Page Totals						4,291,700 2,994,300	0	7,286,000				Block: 175.08 Lot: 37

1	2	3	4	5	6	7	8	9	10	11		
Line	Block No Lot No. Qualification Account #	Land Dimensions Building Description Additional Lots Acreage	Prop Class	Owner's Name Address City State Property Location	Billing Code Zip Code Zoning/Tax Map Pg	Value	Exemptions Code Amount	Net Taxable Value	Deductions Code No Owners	Special Tax Codes	Num Units	Deduction Amt 2021 Tax 2022 1st
						Land Improvemnt Total						
1	175.08 38	0.3737 2SV L 2BG BRISTOL .3737 AC	2	SHAH, KUNAL & MADHAVI 216 BEEKMAN LANE HILLSBOROUGH, NJ 216 BEEKMAN LANE	08844 R1 / 97	307,200 252,400 559,600		559,600		F01	1	0.00 11,885.58 5,942.79
2	175.08 39	0.3262 2SF L 2AG CAMBRIDGE .3262 AC	2	DOUVAS, PAUL G & KAREN O'NEILL- 218 BEEKMAN LANE HILLSBOROUGH, NJ 218 BEEKMAN LANE	08844 R1 / 97	306,500 280,400 586,900		586,900		F01	1	0.00 12,533.62 6,266.81
3	175.08 40	0.3262 2SV L 2AG FRANKLIN .3262 AC	2	WNOROWSKI, ALEXANDER R & SUSAN C 75 MARSHALL ROAD HILLSBOROUGH, NJ 75 MARSHALL ROAD	08844 R1 / 97	306,400 321,000 627,400		627,400		F01	1	0.00 13,491.61 6,745.81
4	175.08 41	0.2837 2SV L 2AG CAMBRIDGE .2837 AC	2	GAUDREAU, DANIEL E & REGINA M 73 MARSHALL ROAD HILLSBOROUGH, NJ 73 MARSHALL ROAD	08844 R1 / 97	305,600 149,000 454,600		454,600		F01	1	0.00 10,021.26 5,010.63
5	175.08 42	0.2488 2SV L 1AG,1BG BRISTOL .2488 AC	2	RELIFORD, ERIC C & DIONNE 71 MARSHALL ROAD HILLSBOROUGH, NJ 71 MARSHALL ROAD	08844 R1 / 97	304,900 138,600 443,500		443,500		F01	1	0.00 9,718.38 4,859.19
6	175.08 43	0.2776 2SV L 2AG CAMBRIDGE .2776 AC	2	THOMPSON, ROBERT E & LESLIE J 69 MARSHALL ROAD HILLSBOROUGH, NJ 69 MARSHALL ROAD	08844 R1 / 97	305,500 171,600 477,100		477,100		F01	1	0.00 9,934.39 4,967.20
7	175.08 44	0.3849 2SV L 2AG CAMBRIDGE .3849 AC	2	BORBELY, ANTHONY & ALYSSA 404 COVERT COURT HILLSBOROUGH, NJ 404 COVERT COURT	08844 R1 / 97	307,600 173,900 481,500		481,500		F01	1	0.00 10,037.71 5,018.86
8	175.08 45	0.3768 2SV L 2AG BRISTOL .3768 AC	2	GONZALEZ-LOPEZ, ANGEL J. & ROBLES-C 406 COVERT COURT HILLSBOROUGH, NJ 406 COVERT COURT	08844 R1 / 97	307,500 170,400 477,900		477,900		F01	1	0.00 9,950.82 4,975.41
9	175.08 46	0.3899 2SV L 2AG HILLSBOROUGH, NJ .3899 AC	2	MILLER, AUDREY J & MILLER, BARBARA J 408 COVERT COURT HILLSBOROUGH, NJ 408 COVERT COURT	08844 R1 / 97	307,700 171,500 479,200		479,200		F01	1	0.00 9,983.70 4,991.85
10	175.08 47	0.4205 2SF O 2AG CAMBRIDGE .4205 AC	2	VOLKER, CHERYL 410 COVERT COURT HILLSBOROUGH, NJ 410 COVERT COURT	08844 R1 / 97	308,300 193,500 501,800		501,800		F01	1	0.00 10,516.70 5,258.35
11	175.08 48	0.2894 2SV L 2AG CAMBRIDGE .2894 AC	2	IZZO, ANTONIO L & ROSANNE M 412 COVERT COURT HILLSBOROUGH, NJ 412 COVERT COURT	08844 R1 / 97	305,800 187,900 493,700		493,700		F01	1	0.00 10,328.86 5,164.43
12	175.08 49	0.2894 2SV L 2AG CAMBRIDGE .2894 AC	2	MARTINEZ, ALDO J & SUSAN S TRS 414 COVERT COURT HILLSBOROUGH, NJ 414 COVERT COURT	08844 R1 / 97	305,800 228,000 533,800		533,800		F01	1	0.00 11,272.75 5,636.38
13	175.08 50	0.2685 2SF L 2AG, POOL SQUIRE .2685 AC	2	NAUMOVSKI, SASO & LAURA S 416 COVERT COURT HILLSBOROUGH, NJ 416 COVERT COURT	08844 R1 / 97	305,400 265,800 571,200		571,200		F01	1	0.00 12,160.30 6,080.15
14	175.08 51	0.2685 2SV L 2AG WELLINGTON .2685 AC	2	DAVELMAN, LOUIS & SUSAN 418 COVERT COURT HILLSBOROUGH, NJ 418 COVERT COURT	1107 08844 R1 / 97	305,400 238,300 543,700		543,700		F01	1	0.00 11,505.20 5,752.60
Page Totals						4,289,600 2,942,300	0	7,231,900				Block: 175.08 Lot: 51

1	2	3	4	5	6	7	8	9	10	11		
Line	Block No Lot No. Qualification Account #	Land Dimensions Building Description Additional Lots Acreage	Prop Class	Owner's Name Address City State Property Location	Billing Code Zip Code Zoning/Tax Map Pg	Value	Exemptions Code Amount	Net Taxable Value	Deductions Code No Owners	Special Tax Codes	Num Units	Deduction Amt 2021 Tax 2022 1st
						Land Improvemnt Total						
1	175.08 52	0.2943 2SF O 2AG KINGBRIDGE .2943 AC	2	PEARCE, RICHARD A & GLORIA J 420 COVERT COURT HILLSBOROUGH, NJ 420 COVERT COURT	1175 08844 R1 / 97	305,800 190,200 496,000		496,000		F01	1	0.00 10,380.51 5,190.26
2	175.08 53	0.3193 1.5S O 2AG HUNTINGTON .3193 AC	2	BURMAN, DAVID Y & DIANE M 422 COVERT COURT HILLSBOROUGH, NJ 422 COVERT COURT	1628 08844 R1 / 97	306,500 159,300 465,800		465,800		F01	1	0.00 9,791.16 4,895.58
3	175.08 54	0.3970 2SFV L 2AG FRANKLIN .3970 AC	2	ILLEIN, GARY & CHARLOTTE H 424 COVERT COURT HILLSBOROUGH, NJ 424 COVERT COURT	08844 R1 / 97	307,900 246,900 554,800		554,800		F01	1	0.00 11,779.92 5,889.96
4	175.08 55	0.3735 2SF O 2AG KINGBRIDGE .3735 AC	2	BRUNO, ROBERT & DIANE M. 417 COVERT COURT HILLSBOROUGH, NJ 417 COVERT COURT	08844 R1 / 97	307,500 178,500 486,000		486,000	V1 2	F01	1	250.00 9,893.36 4,946.68
5	175.08 56	0.3440 2SV L 2AG WELLINGTON .3440 AC	2	GALONARDO, GEORGE & LISA 415 COVERT COURT HILLSBOROUGH, NJ 415 COVERT COURT	08844 R1 / 97	306,800 217,000 523,800		523,800		F01	1	0.00 11,037.95 5,518.98
6	175.08 57	0.2525 2SV L 2AG BRISTOL .2525 AC	2	MARANGELLA, JOSEPH J & ALEIDA 413 COVERT COURT HILLSBOROUGH, NJ 413 COVERT COURT	08844 R1 / 97	305,000 234,100 539,100		539,100		F01	1	0.00 11,399.55 5,699.78
7	175.08 58	0.2537 2SV L 2AG BRISTOL .2537 AC	2	NOBILE, GEORGE A & GUGLIUZZO, L 411 COVERT COURT HILLSBOROUGH, NJ 411 COVERT COURT	660 08844 R1 / 97	305,100 186,700 491,800		491,800		F01	1	0.00 11,056.74 5,528.37
8	175.08 59	0.2869 2SV L 2AG, POOL KINGBRIDGE .2869 AC	2	AGAMAN, LEANNE M 409 COVERT COURT HILLSBOROUGH, NJ 409 COVERT COURT	08844 R1 / 97	305,700 228,300 534,000		534,000		F01	1	0.00 11,275.10 5,637.55
9	175.08 60	0.2696 2SV O 2AG BRISTOL .2696 AC	2	LOWENHAUPT, BRUCE A & DOROTHY A 407 COVERT COURT HILLSBOROUGH, NJ 407 COVERT COURT	08844 R1 / 97	305,300 190,500 495,800		495,800		F01	1	0.00 10,380.51 5,190.26
10	175.08 61	0.3051 2SF L 2AG KINGBRIDGE .3051 AC	2	MURRAY, ERYNN P 405 COVERT COURT HILLSBOROUGH, NJ 405 COVERT COURT	08844 R1 / 97	306,100 248,800 554,900		554,900		F01	1	0.00 11,770.53 5,885.27
11	175.08 62	0.2796 2SV L 2AG OXFORD .2796 AC	2	GAN, THOMAS E & CAROLYN H 403 COVERT COURT HILLSBOROUGH, NJ 403 COVERT COURT	08844 R1 / 97	305,500 205,400 510,900		510,900		F01	1	0.00 10,737.41 5,368.71
12	175.08 63	0.2606 2SV L 2AG OXFORD .2606 AC	2	OSSMAN, A GEORGE III & BARBARA A 401 COVERT COURT HILLSBOROUGH, NJ 401 COVERT COURT	1175 08844 R1 / 97	305,100 202,100 507,200		507,200		F01	1	0.00 10,643.49 5,321.75
13	175.08 64	0.2444 2SV L 2AG SHERBROOKE .2444 AC	2	BORER, BRIAN S & AMY P 65 MARSHALL ROAD HILLSBOROUGH, NJ 65 MARSHALL ROAD	08844 R1 / 97	304,900 224,200 529,100		529,100		F01	1	0.00 11,160.05 5,580.03
14	175.08 65	0.3161 2SV L 2AG BRISTOL .3161 AC	2	MINDISH, KEITH & KATHY 63 MARSHALL ROAD HILLSBOROUGH, NJ 63 MARSHALL ROAD	08844 R1 / 97	306,200 179,800 486,000		486,000		F01	1	0.00 10,143.36 5,071.68
Page Totals				V1 250		4,283,400 2,891,800	0	7,175,200				Block: 175.08 Lot: 65

1	2	3	4	5	6	7	8	9	10	11		
Line	Block No Lot No. Qualification Account #	Land Dimensions Building Description Additional Lots Acreage	Prop Class	Owner's Name Address City State Property Location	Billing Code Zip Code Zoning/Tax Map Pg	Value	Exemptions Code Amount	Net Taxable Value	Deductions Code No Owners	Special Tax Codes	Num Units	Deduction Amt 2021 Tax 2022 1st
						Land Improvemnt Total						
1	175.08 66	0.3181 2SV L 2AG OXFORD .3181 AC	2	KAZIM, VICTOR P JR & DAWN M 61 MARSHALL ROAD HILLSBOROUGH, NJ 61 MARSHALL ROAD	08844 R1 / 97	306,300 199,800 506,100		506,100		F01	1	0.00 10,620.01 5,310.01
2	175.08 67	0.2632 2SV L 2AG CAMBRIDGE .2632 AC	2	BEA, RYAN & ELIZABETH 59 MARSHALL ROAD HILLSBOROUGH, NJ 59 MARSHALL ROAD	08844 R1 / 97	305,000 191,200 496,200		496,200		F01	1	0.00 10,385.21 5,192.61
3	175.08 68	0.2754 2SV L 2AG CAMBRIDGE .2754 AC	2	HAZALL, JENNIFER & LLYOD, BRYAN 57 MARSHALL RD HILLSBOROUGH, NJ 57 MARSHALL ROAD	08844 R1 / 97	305,500 177,200 482,700		482,700		F01	1	0.00 10,488.52 5,244.26
4	175.08 69	0.3570 2SV L 2AG OXFORD .3570 AC	2	KURIAN, ABRAHAM & ANITA 55 MARSHALL ROAD HILLSBOROUGH, NJ 55 MARSHALL ROAD	08844 R1 / 97	307,000 212,500 519,500		519,500		F01	1	0.00 10,934.64 5,467.32
5	175.08 70	0.2990 2SV L 2AG HAMPSHIRE .2990 AC	2	WITTE, DONALD E & MARY A 53 MARSHALL ROAD HILLSBOROUGH, NJ 53 MARSHALL ROAD	1175 08844 R1 / 98	306,000 222,300 528,300		528,300		F01	1	0.00 11,143.61 5,571.81
6	175.08 71	0.2984 2SV L 2AG HAMPSHIRE .2984 AC	2	GRECO, LEONARD & PATRICIA 51 MARSHALL ROAD HILLSBOROUGH, NJ 51 MARSHALL ROAD	1175 08844 R1 / 98	306,000 224,500 530,500		530,500	V1 2	F01	1	250.00 10,945.26 5,472.63
7	175.08 72	0.3632 2SF L 2AG SQUIRE .3632 AC	2	SLIPEK, EDWARD F & SHARON 49 MARSHALL ROAD HILLSBOROUGH, NJ 49 MARSHALL ROAD	08844 R1 / 98	307,300 255,400 562,700		562,700	V1 2	F01	1	250.00 11,703.67 5,851.84
8	175.08 73	0.3615 2SV L 2AG HAMPSHIRE .3615 AC	2	NELSON, JERRY & CHERYL 47 MARSHALL ROAD HILLSBOROUGH, NJ 47 MARSHALL ROAD	08844 R1 / 98	307,200 244,600 551,800		551,800		F01	1	0.00 11,697.74 5,848.87
9	175.08 74	0.3600 2SF O 2AG BRISTOL .3600 AC	2	LOWANDE, LINDA 45 MARSHALL ROAD HILLSBOROUGH, NJ 45 MARSHALL ROAD	08844 R1 / 98	307,200 133,600 440,800		440,800		F01	1	0.00 9,638.55 4,819.28
10	175.08 75	0.3300 2SV L 2AG HAMPSHIRE .3300 AC	2	MORALES, MARK E JR & JESSICA 43 MARSHALL ROAD HILLSBOROUGH, NJ 43 MARSHALL ROAD	08844 R1 / 98	306,600 261,700 568,300		568,300		F01	1	0.00 12,085.16 6,042.58
11	175.08 76	0.3300 2SV L 2AG HAMPSHIRE .3300 AC	2	WOLFF, BERT J JR & LINDA 39 MARSHALL ROAD HILLSBOROUGH, NJ 39 MARSHALL ROAD	08844 R1 / 98	306,500 248,200 554,700		554,700		F01	1	0.00 11,765.83 5,882.92
12	175.08 77	0.3300 2SV L 2AG BRISTOL .3300 AC	2	CUNNINGHAM, GUY & ELIZABETH 37 MARSHALL ROAD HILLSBOROUGH, NJ 37 MARSHALL ROAD	1175 08844 R1 / 98	306,500 178,600 485,100		485,100		F01	1	0.00 10,133.97 5,066.99
13	175.08 78	0.3300 2SF O 2AG BRISTOL .3300 AC	2	FLOOD, KEVIN T. & FEKETE, AMANDA 35 MARSHALL ROAD HILLSBOROUGH, NJ 35 MARSHALL ROAD	08844 R1 / 98	306,500 202,500 509,000		509,000		F01	1	0.00 10,683.40 5,341.70
14	175.08 79	0.3300 2SV L 2AG BRISTOL .3300 AC	2	MARIOT, LINO A 31 MARSHALL RD HILLSBOROUGH, NJ 31 MARSHALL ROAD	08844 R1 / 98	306,500 128,200 434,700		434,700		F01	1	0.00 9,368.52 4,684.26
Page Totals			V2 500			4,290,100 2,880,300	0	7,170,400				Block: 175.08 Lot: 79

1	2	3	4	5	6	7	8	9	10	11		
Line	Block No Lot No. Qualification Account #	Land Dimensions Building Description Additional Lots Acreage	Prop Class	Owner's Name Address City State Property Location	Billing Code Zip Code Zoning/Tax Map Pg	Value	Exemptions Code Amount	Net Taxable Value	Deductions Code No Owners	Special Tax Codes	Num Units	Deduction Amt 2021 Tax 2022 1st
						Land Improvemnt Total						
1	175.08 80	0.3300 2SV L 2AG, POOL WELLINGTON .3300 AC	2	DEAVILA, FERNANDO JR & CAROL 29 MARSHALL ROAD HILLSBOROUGH, NJ 29 MARSHALL ROAD	08844 R1 / 98	306,500 236,100 542,600		542,600		F01	1	0.00 11,479.38 5,739.69
2	175.08 81	0.3300 2SF O 1BG BRISTOL .3300 AC	2	CICALA, BARBARA 27 MARSHALL ROAD HILLSBOROUGH, NJ 27 MARSHALL ROAD	660 08844 R1 / 98	306,500 136,100 442,600		442,600		F01	1	0.00 9,119.63 4,559.82
3	175.08 82	0.3400 2SV L BRISTOL .3400 AC	2	FRANCIOSE, SUSAN R 25 MARSHALL ROAD HILLSBOROUGH, NJ 25 MARSHALL ROAD	08844 R1 / 98	306,700 165,700 472,400		472,400		F01	1	0.00 9,824.03 4,912.02
4	175.08 83	0.4000 2SV L 2AG KINGBRIDGE .4000 AC	2	MEEHAN, PETER & ELAINE 23 MARSHALL ROAD HILLSBOROUGH, NJ 23 MARSHALL ROAD	08844 R1 / 98	307,900 185,000 492,900		492,900		F01	1	0.00 10,307.72 5,153.86
5	175.08 84	0.4000 2SF L 2AG SQUIRE .4000 AC	2	TURIELLO, MARCUS & BERMONITZ, NOEMI 21 MARSHALL ROAD HILLSBOROUGH, NJ 21 MARSHALL ROAD	08844 R1 / 98	307,900 211,200 519,100		519,100		F01	1	0.00 10,927.59 5,463.80
6	175.08 84.01	3.9813 3.9813 AC	15C	TOWNSHIP OF HILLSBOROUGH 379 SOUTH BRANCH ROAD HILLSBOROUGH, NJ MARSHALL RD - EXEMPT	08844 R1 / 98	334,900 0 334,900		*Exempt*		F01	1	0.00 0.00 0.00
7	175.08 85	0.3000 2SV L 2AG HAMPSHIRE .3000 AC	2	THARKUDE, SANTOSH & SWAPNA 19 MARSHALL ROAD HILLSBOROUGH, NJ 19 MARSHALL ROAD	08844 R1 / 98	306,000 339,500 645,500		645,500		F01	1	0.00 13,909.55 6,954.78
8	175.08 86	0.2900 2SF O 2AG CAMBRIDGE .2900 AC	2	AFINOGENOV, SEMION & AFINOGENOVA, Z 204 BROKAW COURT HILLSBOROUGH, NJ 204 BROKAW COURT	1628 08844 R1 / 98	305,700 165,600 471,300		471,300		F01	1	0.00 9,798.21 4,899.11
9	175.08 87	0.3200 2SF L 2AG, POOL SQUIRE .3200 AC	2	LAPINSKI, ROBERT L & LINDA A 206 BROKAW COURT HILLSBOROUGH, NJ 206 BROKAW COURT	905 08844 R1 / 98	306,300 286,200 592,500		592,500	V1 2	F01	1	250.00 12,405.72 6,202.86
10	175.08 88	0.3000 2SV L 2AG KINGBRIDGE .3000 AC	2	GONZALEZ, JACK & TARA 208 BROKAW COURT HILLSBOROUGH, NJ 208 BROKAW COURT	08844 R1 / 98	306,000 207,600 513,600		513,600	V1 2	F01	1	250.00 10,548.46 5,274.23
11	175.08 89	0.3100 2SF O 2AG CAMBRIDGE .3100 AC	2	WOLFF, RICHARD & SHARON 210 BROKAW COURT HILLSBOROUGH, NJ 210 BROKAW COURT	08844 R1 / 98	306,100 224,100 530,200		530,200		F01	1	0.00 11,185.87 5,592.94
12	175.08 90	0.2600 2SV L 2AG .2600 AC	2	LINGG, DAVID A & CYNTHIA K 212 BROKAW COURT HILLSBOROUGH, NJ 212 BROKAW COURT	660 08844 R1 / 98	305,200 230,400 535,600		535,600		F01	1	0.00 11,336.14 5,668.07
13	175.08 91	0.4100 2SV L 2AG FRANKLIN .4100 AC	2	MOON, KYUNG S & NANCY J SUH 214 BROKAW COURT HILLSBOROUGH, NJ 214 BROKAW COURT	08844 R1 / 98	308,200 233,100 541,300		541,300		F01	1	0.00 11,451.20 5,725.60
14	175.08 92	0.4000 2SF L 2AG SQUIRE .4000 AC	2	MANOIM, RUBEN & GALINA 215 BROKAW COURT HILLSBOROUGH, NJ 215 BROKAW COURT	08844 R1 / 98	308,000 269,000 577,000		577,000		F01	1	0.00 12,289.43 6,144.72
Page Totals				V2 500		3,987,000 2,889,600	0	6,876,600				Block: 175.08 Lot: 92

1	2	3	4	5	6	7	8	9	10	11		
Line	Block No Lot No. Qualification Account #	Land Dimensions Building Description Additional Lots Acreage	Prop Class	Owner's Name Address City State Property Location	Billing Code Zip Code Zoning/Tax Map Pg	Value	Exemptions Code Amount	Net Taxable Value	Deductions Code No Owners	Special Tax Codes	Num Units	Deduction Amt 2021 Tax 2022 1st
						Land Improvemnt Total						
1	175.08 93	0.410 2SF L 2AG .4100 AC	2	HOLLENBACH, STEVEN A & ELIZABETH M 213 BROKAW COURT HILLSBOROUGH, NJ 213 BROKAW COURT	1175 08844 R1 / 98	308,200 272,700 580,900		580,900		F01	1	0.00 12,383.35 6,191.68
2	175.08 94	0.2800 2SF L 2AG .2800 AC	2	ARCHILLA-KERSEY, MARYANN 211 BROKAW COURT HILLSBOROUGH, NJ 211 BROKAW COURT	3130 08844 R1 / 98	305,600 169,500 475,100		475,100		F01	1	0.00 9,887.43 4,943.72
3	175.08 95	0.2900 2SV L 2AG CAMBRIDGE .2900 AC	2	COUZZI, RICHARD & TINA 209 BROKAW COURT HILLSBOROUGH, NJ 209 BROKAW COURT	08844 R1 / 98	305,800 193,400 499,200		499,200		F01	1	0.00 10,455.65 5,227.83
4	175.08 96	0.2900 2SF L 2AG SQUIRE .2900 AC	2	QUACKENBUSH,PRESCOTT W & KATHLEEN P 207 BROKAW COURT HILLSBOROUGH, NJ 207 BROKAW COURT	08844 R1 / 98	306,000 251,200 557,200		557,200		F01	1	0.00 11,826.88 5,913.44
5	175.08 97	0.3500 2SF L 2AG, POOL .3500 AC	2	BAKALETZ, PETER & ANDOLLY 205 BROKAW COURT HILLSBOROUGH, NJ 205 BROKAW COURT	08844 R1 / 98	307,000 286,700 593,700		593,700		F01	1	0.00 12,688.59 6,344.30
6	175.08 98	0.2000 2SV L 2AG CAMBRIDGE .2000 AC	2	NAUSBAUM,THOMAS L & STORM,KAREN D 203 BROKAW COURT HILLSBOROUGH, NJ 203 BROKAW COURT	1175 08844 R1 / 98	304,000 191,600 495,600		495,600		F01	1	0.00 10,371.12 5,185.56
7	175.08 99	0.2600 2SV L 2AG CAMBRIDGE .2600 AC	2	JORDAN, CARYN J & TIMOTHY J 201 BROKAW COURT HILLSBOROUGH, NJ 201 BROKAW COURT	660 08844 R1 / 98	305,000 211,600 516,600		516,600	V1 2	F01	1	250.00 10,614.20 5,307.10
8	175.08 100	0.2300 2SV L 2AG CAMBRIDGE .2300 AC	2	MEYER, JOHN ERIC & CARMELLA 13 MARSHALL ROAD HILLSBOROUGH, NJ 13 MARSHALL ROAD	08844 R1 / 98	304,400 195,300 499,700		499,700		F01	1	0.00 10,467.38 5,233.69
9	175.08 101	0.2600 2SV L 2AG WELLINGTON .2600 AC	2	ANTONIO, MARIA CRISTINA 11 MARSHALL ROAD HILLSBOROUGH, NJ 11 MARSHALL ROAD	08844 R1 / 98	305,000 274,100 579,100		579,100		F01	1	0.00 12,343.44 6,171.72
10	175.08 102	0.2800 2SF L 2AG POOL .2800 AC	2	EPSTEIN, MARK J & SUSAN J 9 MARSHALL ROAD HILLSBOROUGH, NJ 9 MARSHALL ROAD	317 08844 R1 / 98	305,600 269,600 575,200		575,200		F01	1	0.00 12,247.17 6,123.59
11	175.08 103	0.2859 2SV L 2AG OXFORD .2859 AC	2	ROST, KEITH & MEREDITH J 902 CASE DRIVE HILLSBOROUGH, NJ 902 CASE DRIVE	660 08844 R1 / 97	305,800 225,800 531,600		531,600		F01	1	0.00 11,225.79 5,612.90
12	175.08 104	0.3077 2SV L 2AG HAMPSHIRE .3077 AC	2	ANDERSON, PAUL L & SUSAN F 904 CASE DRIVE HILLSBOROUGH, NJ 904 CASE DRIVE	660 08844 R1 / 97	306,100 228,600 534,700		534,700		F01	1	0.00 11,307.97 5,653.99
13	175.08 105	0.3117 2SV L 2AG WELLINGTON .3117 AC	2	MILLER, CHARLES & ELIZABETH 906 CASE DRIVE HILLSBOROUGH, NJ 906 CASE DRIVE	08844 R1 / 97	306,200 268,500 574,700		574,700		F01	1	0.00 12,235.43 6,117.72
14	175.08 106	0.3335 2SV L 2AG CLARIDGE .3335 AC	2	PERSICO, MARY G 908 CASE DRIVE HILLSBOROUGH, NJ 908 CASE DRIVE	08844 R1 / 97	306,700 229,000 535,700		535,700		F01	1	0.00 11,317.36 5,658.68
Page Totals			V1 250			4,281,400 3,267,600	0	7,549,000				Block: 175.08 Lot: 106

1	2	3	4	5	6	7	8	9	10	11		
Line	Block No Lot No. Qualification Account #	Land Dimensions Building Description Additional Lots Acreage	Prop Class	Owner's Name Address City State Property Location	Billing Code Zip Code Zoning/Tax Map Pg	Value	Exemptions Code Amount	Net Taxable Value	Deductions Code No Owners	Special Tax Codes	Num Units	Deduction Amt 2021 Tax 2022 1st
						Land Improvemnt Total						
1	175.08 107	0.3523 2SV L 2AG CLARIDGE .3523 AC	2	KELLY, WILLIAM & SICA, DIANE 910 CASE DRIVE HILLSBOROUGH, NJ 910 CASE DRIVE	1175 08844 R1 / 97	307,000 240,800 547,800		547,800		F01	1	0.00 11,603.82 5,801.91
2	175.08 108	0.3999 2SV L 2AG CLARIDGE .3999 AC	2	TUCCILLO, DEAN F & SUSAN L 912 CASE DRIVE HILLSBOROUGH, NJ 912 CASE DRIVE	4440 08844 R1 / 97	307,700 243,100 550,800		550,800		F01	1	0.00 11,674.26 5,837.13
3	175.08 109	0.3652 2SV L 2AG KINGBRIDGE .3652 AC	2	SHAH, ASHISH S & PRUTHA D 147 TERHUNE LANE HILLSBOROUGH, NJ 147 TERHUNE LANE	08844 R1 / 97	307,400 212,200 519,600		519,600		F01	1	0.00 10,934.64 5,467.32
4	175.08 110	0.3532 2SF L 1AG,1BG BUCKINGHAM .3532 AC	2	CHERNG, STEVE G & CHIEHNIE C 145 TERHUNE LANE HILLSBOROUGH, NJ 145 TERHUNE LANE	08844 R1 / 97	307,000 236,500 543,500		543,500		F01	1	0.00 11,500.50 5,750.25
5	175.08 111	0.3532 2SV L 2AG CLARIDGE .3532 AC	2	QUINN, KARENE & SOPKO, ROBERT S 143 TERHUNE LANE HILLSBOROUGH, NJ 143 TERHUNE LANE	08844 R1 / 97	307,000 228,200 535,200		535,200		F01	1	0.00 11,307.97 5,653.99
6	175.08 112	0.3532 2SV L 2AG CAMBRIDGE .3532 AC	2	SCHWEITZER, PATRICIA M 141 TERHUNE LANE HILLSBOROUGH, NJ 141 TERHUNE LANE	08844 R1 / 97	307,000 185,400 492,400		492,400		F01	1	0.00 10,295.99 5,148.00
7	175.08 113	0.3437 2SV L 2AG WESTMINSTER .3437 AC	2	WOJCIK, MICHAEL & DENISE 139 TERHUNE LANE HILLSBOROUGH, NJ 139 TERHUNE LANE	08844 R1 / 97	306,900 316,300 623,200		623,200		F01	1	0.00 13,392.99 6,696.50
8	175.08 114	0.3100 2SV L 2AG, POOL CLARIDGE .3100 AC	2	SWENSON, THOMAS B & ELAINE V 137 TERHUNE LN HILLSBOROUGH, NJ 137 TERHUNE LANE	1175 08844 R1 / 97	306,200 268,700 574,900		574,900		F01	1	0.00 12,247.17 6,123.59
9	175.08 115	0.3100 2SV L 2AG CLARIDGE .3100 AC	2	HENDRIX, MICHAEL & YVONNE 135 TERHUNE LN HILLSBOROUGH, NJ 135 TERHUNE LANE	08844 R1 / 97	306,200 285,400 591,600		591,600		F01	1	0.00 12,481.97 6,240.99
10	175.08 116	0.3100 2SF L 1AG,1BG BUCKINGHAM .3100 AC	2	SCHATZ, LISA 133 TERHUNE LANE HILLSBOROUGH, NJ 133 TERHUNE LANE	08844 R1 / 97	306,200 253,400 559,600		559,600		F01	1	0.00 11,848.01 5,924.01
11	175.08 117	0.3354 2SV L 2AG CLARIDGE .3354 AC	2	BOHINCE, RUDY J & TAMARA E 131 TERHUNE LANE HILLSBOROUGH, NJ 131 TERHUNE LANE	08844 R1 / 97	306,800 253,200 560,000		560,000		F01	1	0.00 11,892.63 5,946.32
12	175.08 118	0.3532 2SV L 2AG OXFORD .3532 AC	2	WENDT, JAMES D & SARA JANE 129 TERHUNE LANE HILLSBOROUGH, NJ 129 TERHUNE LANE	08844 R1 / 97	307,000 215,900 522,900		522,900		F01	1	0.00 11,014.47 5,507.24
13	175.08 119	0.3532 2SV L 2AG CLARIDGE .3532 AC	2	PRAJOGO, TROGAN & LISTIJO, OLIVIA 127 TERHUNE LANE HILLSBOROUGH, NJ 127 TERHUNE LANE	08844 R1 / 97	307,000 275,100 582,100		582,100		F01	1	0.00 12,409.19 6,204.60
14	175.08 120	0.3532 2SV L 2AG WESTMINSTER .3532 AC	2	SHAH, A K & M TRUSTEES 125 TERHUNE LANE HILLSBOROUGH, NJ 125 TERHUNE LANE	08844 R1 / 97	307,000 283,000 590,000		590,000		F01	1	0.00 12,618.15 6,309.08
Page Totals						4,296,400 3,497,200	0	7,793,600				Block: 175.08 Lot: 120

1	2	3	4	5	6	7	8	9	10	11		
Line	Block No Lot No. Qualification Account #	Land Dimensions Building Description Additional Lots Acreage	Prop Class	Owner's Name Address City State Property Location	Billing Code Zip Code Zoning/Tax Map Pg	Value	Exemptions Code Amount	Net Taxable Value	Deductions Code No Owners	Special Tax Codes	Num Units	Deduction Amt 2021 Tax 2022 1st
						Land Improvemnt Total						
1	175.08 121	0.3453 2SV L 2AG WESTMINSTER .3453 AC	2	WILSON, BARBARA A 123 TERHUNE LANE HILLSBOROUGH, NJ 123 TERHUNE LANE	08844 R1 / 97	307,000 295,200 602,200		602,200		F01	1	0.00 12,890.52 6,445.26
2	175.08 122	0.4025 2SV L 2AG HAMPSHIRE .4025 AC	2	ROMANO, PAUL V & TARA L 926 CASE DRIVE HILLSBOROUGH, NJ 926 CASE DRIVE	08844 R1 / 97	308,000 261,600 569,600		569,600		F01	1	0.00 12,233.08 6,116.54
3	175.08 123	0.3617 2SV L 2AG CLARIDGE .3617 AC	2	WOJTCZUK, MICHAEL & KRYSZYNA 928 CASE DRIVE HILLSBOROUGH, NJ 928 CASE DRIVE	08844 R1 / 97	307,200 240,700 547,900		547,900		F01	1	0.00 11,606.17 5,803.09
4	175.08 124	0.3261 2SV L 2AG CAMBRIDGE .3261 AC	2	TALAMO, JOSEPH S 930 CASE DRIVE HILLSBOROUGH, NJ 930 CASE DRIVE	08844 R1 / 97	306,600 197,700 504,300		504,300		F01	1	0.00 10,575.39 5,287.70
5	175.08 125	0.3100 2SV L 2AG WESTMINSTER .3100 AC	2	SIECZKA, MARK & MONICA E 932 CASE DRIVE HILLSBOROUGH, NJ 932 CASE DRIVE	660 08844 R1 / 97	306,200 270,900 577,100		577,100		F01	1	0.00 12,334.05 6,167.03
6	175.08 126	0.3100 2SV L 2AG CLARIDGE .3100 AC	2	FRATIANNI, RALPH R. II & CAROL A. 934 CASE DRIVE HILLSBOROUGH, NJ 934 CASE DRIVE	08844 R1 / 97	306,200 274,000 580,200		580,200		F01	1	0.00 12,364.57 6,182.29
7	175.08 127	0.2996 2SV L 2AG CAMBRIDGE .2996 AC	2	CHEN, JASON C & ALICIA N BLOCH- 936 CASE DRIVE HILLSBOROUGH, NJ 936 CASE DRIVE	08844 R1 / 97	306,000 193,000 499,000		499,000		F01	1	0.00 10,450.95 5,225.48
8	175.08 128	0.2943 2SV L 2AG WESTMINSTER .2943 AC	2	KLEIN, RICHARD W & NANCY L 156 BEEKMAN LANE HILLSBOROUGH, NJ 156 BEEKMAN LANE	1175 08844 R1 / 97	305,700 260,100 565,800		565,800		F01	1	0.00 12,047.59 6,023.80
9	175.08 129	0.2632 2SV L 2AG CAMBRIDGE .2632 AC	2	KUZIAN, JOHN J JR & CAROLE D 158 BEEKMAN LANE HILLSBOROUGH, NJ 158 BEEKMAN LANE	08844 R1 / 97	305,300 203,900 509,200		509,200		F01	1	0.00 10,702.18 5,351.09
10	175.08 130	0.2385 2SV L 2AG WESTMINSTER .2385 AC	2	QUINN, JAMES & JANE 160 BEEKMAN LANE HILLSBOROUGH, NJ 160 BEEKMAN LANE	08844 R1 / 97	304,800 240,200 545,000		545,000		F01	1	0.00 11,538.07 5,769.04
11	175.08 131	0.2780 2SV L 2AG CAMBRIDGE .2780 AC	2	HITTNER, MICHAEL D & LAURIE J 162 BEEKMAN LANE HILLSBOROUGH, NJ 162 BEEKMAN LANE	08844 R1 / 97	305,500 197,800 503,300		503,300		F01	1	0.00 10,551.91 5,275.96
12	175.08 132	0.2689 2SV L 2AG OXFORD .2689 AC	2	SIEGEL, RICHARD B & RUTH G 704 WHITENACK COURT HILLSBOROUGH, NJ 704 WHITENACK COURT	08844 R1 / 97	305,400 203,400 508,800		508,800		F01	1	0.00 10,681.06 5,340.53
13	175.08 133	0.3081 2SV L 2AG OXFORD .3081 AC	2	PAVLICHKO, MICHAEL & DIANE M 706 WHITENACK COURT HILLSBOROUGH, NJ 706 WHITENACK COURT	08844 R1 / 97	306,200 230,900 537,100		537,100		F01	1	0.00 11,157.70 5,578.85
14	175.08 134	0.2741 2SV L 2AG OXFORD .2741 AC	2	RITORTO, CARLO & HRITORTO, SLAVKA 708 WHITENACK COURT HILLSBOROUGH, NJ 708 WHITENACK COURT	08844 R1 / 97	305,500 212,700 518,200		518,200		F01	1	0.00 10,904.11 5,452.06
Page Totals						4,285,600 3,282,100	0	7,567,700				Block: 175.08 Lot: 134

1	2	3	4	5	6	7	8	9	10	11		
Line	Block No Lot No. Qualification Account #	Land Dimensions Building Description Additional Lots Acreage	Prop Class	Owner's Name Address City State Property Location	Billing Code Zip Code Zoning/Tax Map Pg	Value	Exemptions Code Amount	Net Taxable Value	Deductions Code No Owners	Special Tax Codes	Num Units	Deduction Amt 2021 Tax 2022 1st
						Land Improvemnt Total						
1	175.08 135	0.2710 2SV L 2AG .2710 AC	2	VARGHESE, REJI K & SONIA 710 WHITENACK CT HILLSBOROUGH, NJ 710 WHITENACK COURT	08844 R1 / 97	305,400 256,900 562,300		562,300		F01	1	0.00 11,941.93 5,970.97
2	175.08 136	0.3732 2SV L 2AG KINGBRIDGE .3732 AC	2	PATEL, DEVESH T & MANISHA 712 WHITENACK COURT HILLSBOROUGH, NJ 712 WHITENACK COURT	08844 R1 / 97	307,400 217,800 525,200		525,200		F01	1	0.00 11,068.47 5,534.24
3	175.08 137	0.3261 2SF L 1BG,1AG BUCKINGHAM .3261 AC	2	CULBERTSON, JERRY A & KATHLEEN A 715 WHITENACK COURT HILLSBOROUGH, NJ 715 WHITENACK COURT	597 08844 R1 / 97	306,500 245,000 551,500		551,500		F01	1	0.00 11,686.00 5,843.00
4	175.08 138	0.3193 2SF L 2AG SQUIRE .3193 AC	2	SHARMA, BHUPENDRA & VIDUSHI SONIA 713 WHITENACK COURT HILLSBOROUGH, NJ 713 WHITENACK COURT	08844 R1 / 97	306,400 275,100 581,500		581,500		F01	1	0.00 12,397.44 6,198.72
5	175.08 139	0.2803 2SF L 1AG,1BG BUCKINGHAM .2803 AC	2	RAAB, JAMES & JILL 711 WHITENACK COURT HILLSBOROUGH, NJ 711 WHITENACK COURT	1175 08844 R1 / 97	305,800 231,100 536,900		536,900		F01	1	0.00 11,350.23 5,675.12
6	175.08 140	0.2382 2SV L 2AG .2382 AC	2	MC HALE, RICHARD 709 WHITENACK COURT HILLSBOROUGH, NJ 709 WHITENACK COURT	1628 08844 R1 / 97	304,800 194,300 499,100		499,100		F01	1	0.00 10,453.30 5,226.65
7	175.08 141	0.2384 2SV L 2AG .2384 AC	2	JONES, FRANK & KARLA 707 WHITENACK COURT HILLSBOROUGH, NJ 707 WHITENACK COURT	08844 R1 / 97	304,800 236,200 541,000		541,000		F01	1	0.00 11,444.15 5,722.08
8	175.08 142	0.2415 2SF L 1AG,1BG BUCKINGHAM .2415 AC	2	BALDEV, JUGAL K & STELLA 705 WHITENACK COURT HILLSBOROUGH, NJ 705 WHITENACK COURT	660 08844 R1 / 97	304,800 200,700 505,500		505,500		F01	1	0.00 10,605.92 5,302.96
9	175.08 143	0.2250 2SV L 2AG .2250 AC	2	SAVELL, KRISTI ANN 703 WHITENACK COURT HILLSBOROUGH, NJ 703 WHITENACK COURT	1175 08844 R1 / 97	304,400 187,500 491,900		491,900		F01	1	0.00 10,260.76 5,130.38
10	175.08 144	0.2513 2SV L 2AG CAMBRIDGE .2513 AC	2	SAHA, ANIMESK KUMAR & POOJA 164 BEEKMAN LN HILLSBOROUGH, NJ 164 BEEKMAN LANE	08844 R1 / 97	305,000 260,600 565,600		565,600		F01	1	0.00 11,805.74 5,902.87
11	175.08 145	0.2278 2SV L 2AG CAMBRIDGE .2278 AC	2	FERRIER, CAROLYN E 166 BEEKMAN LANE HILLSBOROUGH, NJ 166 BEEKMAN LANE	08844 R1 / 97	304,400 187,000 491,400		491,400		F01	1	0.00 10,272.51 5,136.26
12	175.08 146	16.5675 16.5675 AC	15C	TOWNSHIP OF HILLSBOROUGH 379 SOUTH BRANCH ROAD HILLSBOROUGH, NJ BEEKMAN LN - EXEMPT	08844 R1 / 97	397,900 0 397,900		*Exempt*		F01	1	0.00 0.00 0.00
13	175.09 1	0.3776 2SV L 2AG HAMPSHIRE .3776 AC	2	MC CREA, JESSE T & JANET C 920 CASE DRIVE HILLSBOROUGH, NJ 920 CASE DRIVE	08844 R1 / 96	307,500 257,400 564,900		564,900		F01	1	0.00 12,017.06 6,008.53
14	175.09 2	0.3677 2SV L 2AG CLARIDGE .3677 AC	2	LYONS, JOHN D & MICHELLE L 922 CASE DRIVE HILLSBOROUGH, NJ 922 CASE DRIVE	08844 R1 / 96	307,200 287,600 594,800		594,800		F01	1	0.00 12,721.46 6,360.73
Page Totals						3,974,400 3,037,200	0	7,011,600				Block: 175.09 Lot: 2

1	2	3	4	5	6	7	8	9	10	11		
Line	Block No Lot No. Qualification Account #	Land Dimensions Building Description Additional Lots Acreage	Prop Class	Owner's Name Address City State Property Location	Billing Code Zip Code Zoning/Tax Map Pg	Value	Exemptions Code Amount	Net Taxable Value	Deductions Code No Owners	Special Tax Codes	Num Units	Deduction Amt 2021 Tax 2022 1st
						Land Improvemnt Total						
1	175.09 3	0.4273 2SV L 2AG HAMPSHIRE .4273 AC	2	SAVERINO, KATIE & REPER, RAYMOND 924 CASE DRIVE HILLSBOROUGH, NJ 924 CASE DRIVE	1977 08844 R1 / 96	308,500 257,400 565,900		565,900		F01	1	0.00 12,028.81 6,014.41
2	175.09 4	0.2566 2SV L 2AG CAMBRIDGE .2566 AC	2	JOHNSTONE, ANDREA D & GLEN 124 TERHUNE LANE HILLSBOROUGH, NJ 124 TERHUNE LANE	08844 R1 / 96	305,000 199,400 504,400		504,400		F01	1	0.00 10,580.09 5,290.05
3	175.09 5	0.3321 2SV L 2AG HAMPSHIRE .3321 AC	2	KILE, LISA M & KELLY, JOHN J 128 TERHUNE LANE HILLSBOROUGH, NJ 128 TERHUNE LANE	08844 R1 / 96	306,600 227,500 534,100		534,100		F01	1	0.00 11,279.79 5,639.90
4	175.09 6	0.3882 2SV L 2AG HAMPSHIRE .3882 AC	2	KOZACK, JEFFREY & ELIZABETH 130 TERHUNE LANE HILLSBOROUGH, NJ 130 TERHUNE LANE	08844 R1 / 96	307,600 259,700 567,300		567,300		F01	1	0.00 12,066.38 6,033.19
5	175.09 7	0.4250 2SV L 2AG HAMPSHIRE .4250 AC	2	BEERS, THOMAS M & ROBIN L 136 TERHUNE LANE HILLSBOROUGH, NJ 136 TERHUNE LANE	1175 08844 R1 / 96	308,400 219,200 527,600		527,600		F01	1	0.00 11,127.18 5,563.59
6	175.09 8	0.3969 2SV L 2AG FRANKLIN .3969 AC	2	TAJAR, JOSEPH G & MARILYN N 138 TERHUNE LANE HILLSBOROUGH, NJ 138 TERHUNE LANE	1628 08844 R1 / 96	307,900 217,200 525,100		525,100		F01	1	0.00 11,070.83 5,535.42
7	175.09 9	0.3236 2SV L 2AG WESTMINSTER .3236 AC	2	TOBIA, GERARD A. 140 TERHUNE LANE HILLSBOROUGH, NJ 140 TERHUNE LANE	1107 08844 R1 / 96	306,400 234,300 540,700		540,700		F01	1	0.00 11,434.76 5,717.38
8	175.09 10	0.2566 2SV L 2AG CAMBRIDGE .2566 AC	2	HENDRICKS, MICHAEL G & ERIN V 142 TERHUNE LANE HILLSBOROUGH, NJ 142 TERHUNE LANE	08844 R1 / 96	305,100 197,500 502,600		502,600		F01	1	0.00 10,535.48 5,267.74
9	175.09 11	0.4247 2SV L 2AG WESTMISTER .4247 AC	2	SINGHAI, AMIT & SHAH, SHRUTI 914 CASE DR HILLSBOROUGH, NJ 914 CASE DRIVE	08844 R1 / 96	308,300 275,900 584,200		584,200		F01	1	0.00 12,458.49 6,229.25
10	175.09 12	0.3929 2SV L 2AG HAMPSHIRE .3929 AC	2	DREWS, KENNETH & KRISTEN 916 CASE DRIVE HILLSBOROUGH, NJ 916 CASE DRIVE	08844 R1 / 96	307,900 234,000 541,900		541,900		F01	1	0.00 11,469.99 5,735.00
11	175.09 13	0.3415 2SV L 2AG WESTMINSTER .3415 AC	2	LAMONICA, JOSEPH & SUSAN C 918 CASE DRIVE HILLSBOROUGH, NJ 918 CASE DRIVE	1175 08844 R1 / 96	306,600 238,900 545,500		545,500		F01	1	0.00 11,549.82 5,774.91
12	175.09 14	0.0820 .0820 AC	15C	TOWNSHIP OF HILLSBOROUGH 379 SOUTH BRANCH ROAD HILLSBOROUGH, NJ CASE DRIVE	08844 R1 / 96	400 0 400		*Exempt*		F01	1	0.00 0.00 0.00
13	175.10 1	0.2999 2SF O 1AG,1BG BUCKINGHAM .2999 AC	2	VOLONNINO, ANTHONY & SANDRA 933 CASE DRIVE HILLSBOROUGH, NJ 933 CASE DRIVE	08844 R1 / 96	306,000 202,700 508,700		508,700		F01	1	0.00 10,681.06 5,340.53
14	175.10 2	0.2985 2SV L 2AG HAMPSHIRE .2985 AC	2	FISCHER, ROBERT & KATHY 931 CASE DRIVE HILLSBOROUGH, NJ 931 CASE DRIVE	08844 R1 / 96	306,000 261,900 567,900		567,900		F01	1	0.00 12,092.20 6,046.10
Page Totals						3,990,300 3,025,600	0	7,015,900				Block: 175.10 Lot: 2

1	2	3	4	5	6	7	8	9	10	11		
Line	Block No Lot No. Qualification Account #	Land Dimensions Building Description Additional Lots Acreage	Prop Class	Owner's Name Address City State Property Location	Billing Code Zip Code Zoning/Tax Map Pg	Value	Exemptions Code Amount	Net Taxable Value	Deductions Code No Owners	Special Tax Codes	Num Units	Deduction Amt 2021 Tax 2022 1st
						Land Improvemnt Total						
1	175.10 3	0.2985 2SV L 2AG WESTMINSTER .2985 AC	2	DALY, WILLIAM J. & KATHRYN M. 929 CASE DRIVE HILLSBOROUGH, NJ 929 CASE DRIVE	1175 08844 R1 / 96	306,000 284,000 590,000		590,000		F01	1	0.00 12,606.42 6,303.21
2	175.10 4	0.2985 2SV L 2AG CLARIDGE .2985 AC	2	GRODZKI, ROBERT & BOZENA SYLWIA 927 CASE DRIVE HILLSBOROUGH, NJ 927 CASE DRIVE	08844 R1 / 96	306,000 239,700 545,700		545,700		F01	1	0.00 11,592.08 5,796.04
3	175.10 5	0.2682 2SV L 2AG CAMBRIDGE .2682 AC	2	BOYLAN, DOUGLAS & KATHLEEN 925 CASE DRIVE HILLSBOROUGH, NJ 925 CASE DRIVE	1175 08844 R1 / 96	305,200 181,200 486,400		486,400		F01	1	0.00 10,155.11 5,077.56
4	175.10 6	0.2646 2SV L 2AG CAMBRIDGE .2646 AC	2	HAMEED, SAHUL& JASMAINA 923 CASE DRIVE HILLSBOROUGH, NJ 923 CASE DRIVE	08844 R1 / 96	305,300 193,100 498,400		498,400		F01	1	0.00 10,439.21 5,219.61
5	175.10 7	0.3057 2SV L 2AG OXFORD .3057 AC	2	RUSSO, ALDO & PAIGE 921 CASE DRIVE HILLSBOROUGH, NJ 921 CASE DRIVE	08844 R1 / 96	306,000 220,300 526,300		526,300		F01	1	0.00 11,094.31 5,547.16
6	175.10 8	0.2961 2SV L 1AG,1BG BUCKINGHAM .2961 AC	2	ENGELKE, HAROLD A. & ALICE 919 CASE DRIVE HILLSBOROUGH, NJ 919 CASE DRIVE	1175 08844 R1 / 96	305,900 213,900 519,800		519,800		F01	1	0.00 10,941.68 5,470.84
7	175.10 9	0.3429 2SV L 2AG CLARIDGE .3429 AC	2	TILLMAN, HENRY & NANCY 917 CASE ROAD HILLSBOROUGH, NJ 917 CASE DRIVE	1628 08844 R1 / 96	306,900 233,800 540,700		540,700		F01	1	0.00 11,437.11 5,718.56
8	175.10 10	0.3419 2SV L 2AG WESTMINSTER .3419 AC	2	CORR, FRANK M & DEBORAH A 915 CASE DRIVE HILLSBOROUGH, NJ 915 CASE DRIVE	1175 08844 R1 / 96	306,800 271,300 578,100		578,100		F01	1	0.00 12,327.00 6,163.50
9	175.10 11	0.2954 2SF L 1AG,1BG BUCKINGHAM .2954 AC	2	HOFFMAN, MICHAEL L & ZHOU, SHERRY S 913 CASE DRIVE HILLSBOROUGH, NJ 913 CASE DRIVE	08844 R1 / 96	305,900 229,200 535,100		535,100		F01	1	0.00 11,319.71 5,659.86
10	175.10 12	0.2954 2SV L 2AG CLARIDGE .2954 AC	2	NOMANI, MUHAMMAD S 911 CASE DRIVE HILLSBOROUGH, NJ 911 CASE DRIVE	08844 R1 / 96	305,900 255,900 561,800		561,800		F01	1	0.00 11,934.89 5,967.45
11	175.10 13	0.2954 2SV L 2AG OXFORD .2954 AC	2	WEI, ZHONGYUAN & XIONG, YOUYOU 909 CASE DRIVE HILLSBOROUGH, NJ 909 CASE DRIVE	08844 R1 / 96	305,900 220,500 526,400		526,400		F01	1	0.00 11,096.65 5,548.33
12	175.10 14	0.2954 2SV L 2AG KINGBRIDGE .2954 AC	2	UNNITHAN, SUNIL J & JADHWANI, RINKU 907 CASE DR HILLSBOROUGH, NJ 907 CASE DRIVE	08844 R1 / 96	305,900 212,100 518,000		518,000		F01	1	0.00 10,656.47 5,328.24
13	175.10 15	0.3159 2SV L 2AG CAMBRIDGE .3159 AC	2	SWEDLER, KENNETH R. & LISA M. 905 CASE DRIVE HILLSBOROUGH, NJ 905 CASE DRIVE	1175 08844 R1 / 96	306,300 211,000 517,300		517,300		F01	1	0.00 10,882.99 5,441.50
14	175.10 16	0.2985 2SV L 2AG CLARIDGE .2985 AC	2	MENON, GOPAKUMAR C & LATHA 903 CASE DRIVE HILLSBOROUGH, NJ 903 CASE DRIVE	08844 R1 / 96	306,000 291,400 597,400		597,400		F01	1	0.00 12,770.78 6,385.39
Page Totals						4,284,000 3,257,400	0	7,541,400				Block: 175.10 Lot: 16

1	2	3	4	5	6	7	8	9	10	11		
Line	Block No Lot No. Qualification Account #	Land Dimensions Building Description Additional Lots Acreage	Prop Class	Owner's Name Address City State Property Location	Billing Code Zip Code Zoning/Tax Map Pg	Value	Exemptions Code Amount	Net Taxable Value	Deductions Code No Owners	Special Tax Codes	Num Units	Deduction Amt 2021 Tax 2022 1st
						Land Improvemnt Total						
1	175.10 17	0.3042 2SV L 2AG OXFORD .3042 AC	2	CHIANG, STEVE & LISA M 901 CASE DRIVE HILLSBOROUGH, NJ 901 CASE DRIVE	08844 R1 / 96	306,000 226,200 532,200		532,200		F01	1	0.00 11,230.49 5,615.25
2	175.10 18	18.4073 OPEN SPACE WOODFIELD PARK 18.4073 AC	15C	TOWNSHIP OF HILLSBOROUGH 379 SOUTH BRANCH ROAD HILLSBOROUGH, NJ 154 BEEKMAN LN -WOODFIELD	08844 R1 / 96	407,100 0 407,100		*Exempt*		F01	1	0.00 0.00 0.00
3	175.11 1	0.3900 2SV L 2AG FRANKLIN .3900 AC	2	OBOUR, FRANCO & JOYCE ADUSEI 2 MARSHALL ROAD HILLSBOROUGH, NJ 2 MARSHALL ROAD	08844 R1 / 98	307,700 253,600 561,300		561,300		F01	1	0.00 11,923.14 5,961.57
4	175.11 2	0.2600 2SV L 2AG KINGBRIDGE .2600 AC	2	SOWINSKI, ANTHONY & RENEE 4 MARSHALL ROAD HILLSBOROUGH, NJ 4 MARSHALL ROAD	08844 R1 / 98	305,200 199,700 504,900		504,900		F01	1	0.00 10,561.30 5,280.65
5	175.11 3	0.2700 2SV L 2AG .2700 AC	2	ANDERSON, RICHARD M & CORNELIA W 6 MARSHALL ROAD HILLSBOROUGH, NJ 6 MARSHALL ROAD	586 08844 R1 / 98	305,500 200,500 506,000		506,000		F01	1	0.00 10,617.66 5,308.83
6	175.11 4	0.2700 2SV L 2AG BRISTOL .2700 AC	2	ROSZKOWSKI, WOJCIECH & DOROTA 104 VAN DYKE COURT HILLSBOROUGH, NJ 104 VAN DYKE COURT	08844 R1 / 98	305,400 173,100 478,500		478,500		F01	1	0.00 10,695.15 5,347.58
7	175.11 5	0.3800 2SV L 2AG CAMBRIDGE .3800 AC	2	FLASHENBERG, STEVEN & ROSE A 106 VAN DYKE COURT HILLSBOROUGH, NJ 106 VAN DYKE COURT	1175 08844 R1 / 98	307,600 196,800 504,400		504,400		F01	1	0.00 10,577.75 5,288.88
8	175.11 6	0.2800 2SV L 2AG CAMBRIDGE .2800 AC	2	SELL, NOEL B & VALERIE G 108 VAN DYKE COURT HILLSBOROUGH, NJ 108 VAN DYKE COURT	1175 08844 R1 / 98	305,700 182,700 488,400		488,400		F01	1	0.00 10,211.46 5,105.73
9	175.11 7	0.2200 2SV L 2AG CAMBRIDGE .2200 AC	2	PAGANO, ROBERT A & LAUREL L 110 VAN DYKE COURT HILLSBOROUGH, NJ 110 VAN DYKE COURT	08844 R1 / 98	304,400 192,000 496,400		496,400	V1 2	F01	1	250.00 10,394.60 5,197.30
10	175.11 8	0.2200 2SV L 2AG CAMBRIDGE .2200 AC	2	GEORGE, JOBY C & JOHN, STENOBY 112 VAN DYKE COURT HILLSBOROUGH, NJ 112 VAN DYKE COURT	08844 R1 / 98	304,500 133,300 437,800		437,800		F01	1	0.00 9,199.59 4,599.80
11	175.11 9	0.2700 2SV L 2AG CAMBRIDGE .2700 AC	2	REILLY JR, JAMES J & SUZANNE 114 VAN DYKE COURT HILLSBOROUGH, NJ 114 VAN DYKE COURT	08844 R1 / 98	305,400 178,900 484,300		484,300		F01	1	0.00 10,103.45 5,051.73
12	175.11 10	0.3400 2SF L 2AG SQUIRE .3400 AC	2	BERGER, KATHLEEN A 116 VAN DYKE COURT HILLSBOROUGH, NJ 116 VAN DYKE COURT	08844 R1 / 98	306,600 242,100 548,700		548,700		F01	1	0.00 11,627.30 5,813.65
13	175.11 11	0.4300 2SV L 2AG HAMPSHIRE .4300 AC	2	ZITANY, GABRIEL & ILDIKO 118 VAN DYKE COURT HILLSBOROUGH, NJ 118 VAN DYKE COURT	1628 08844 R1 / 98	308,600 214,200 522,800		522,800		F01	1	0.00 11,026.21 5,513.11
14	175.11 12	0.4900 2SV L 2AG,POOL FRANKLIN .4900 AC	2	SZELUGA, JEROME & ANN MARIE 115 VAN DYKE COURT HILLSBOROUGH, NJ 115 VAN DYKE COURT	08844 R1 / 98	309,900 297,400 607,300		607,300		F01	1	0.00 13,005.58 6,502.79
Page Totals			V1 250			3,982,500 2,690,500	0	6,673,000				Block: 175.11 Lot: 12

1	2	3	4	5	6	7	8	9	10	11		
Line	Block No Lot No. Qualification Account #	Land Dimensions Building Description Additional Lots Acreage	Prop Class	Owner's Name Address City State Property Location	Billing Code Zip Code Zoning/Tax Map Pg	Value	Exemptions Code Amount	Net Taxable Value	Deductions Code No Owners	Special Tax Codes	Num Units	Deduction Amt 2021 Tax 2022 1st
						Land Improvemnt Total						
1	175.11 13	0.4100 2SV L 2AG KINGBRIDGE .4100 AC	2	MEYER, ARTHUR T JR & NANCY A 113 VAN DYKE COURT HILLSBOROUGH, NJ 113 VAN DYKE COURT	660 08844 R1 / 98	308,100 229,200 537,300		537,300		F01	1	0.00 11,352.59 5,676.30
2	175.11 14	0.2400 2SV L 2AG WELLINGTON .2400 AC	2	STRAHLENDORFF, CHARLES & DIANE 111 VAN DYKE COURT HILLSBOROUGH, NJ 111 VAN DYKE COURT	660 08844 R1 / 98	304,700 246,900 551,600		551,600		F01	1	0.00 11,700.09 5,850.05
3	175.11 15	0.2200 2SV L 2AG .2200 AC	2	BATZER, KATHY L & KIRK W TRS 109 VAN DYKE COURT HILLSBOROUGH, NJ 109 VAN DYKE COURT	08844 R1 / 98	304,400 198,800 503,200		503,200		F01	1	0.00 10,549.57 5,274.79
4	175.11 16	0.2200 2SV L 2AG SQUIRE .2200 AC	2	HAMER, GERALDINE H 107 VAN DYKE COURT HILLSBOROUGH, NJ 107 VAN DYKE COURT	08844 R1 / 98	304,400 220,100 524,500		524,500		F01	1	0.00 11,056.74 5,528.37
5	175.11 17	0.2300 2SV L 2AG WELLINGTON .2300 AC	2	LEWINSKI, RICHARD & JOAN 105 VAN DYKE COURT HILLSBOROUGH, NJ 105 VAN DYKE COURT	660 08844 R1 / 98	304,600 222,400 527,000		527,000		F01	1	0.00 11,115.43 5,557.72
6	175.11 18	0.2500 2SV L 2AG HAMPSHIRE .2500 AC	2	ELMORE, CHRISTOPHER N & SHANNON E 103 VAN DYKE COURT HILLSBOROUGH, NJ 103 VAN DYKE COURT	08844 R1 / 98	305,000 228,100 533,100		533,100		F01	1	0.00 11,256.31 5,628.16
7	175.11 19	0.2600 2SV L 2AG CAMBRIDGE .2600 AC	2	SCHAAB, MICHAEL J & KATHLEEN T 12 MARSHALL ROAD HILLSBOROUGH, NJ 12 MARSHALL ROAD	08844 R1 / 98	305,200 210,900 516,100		516,100		F01	1	0.00 10,861.85 5,430.93
8	175.11 20	0.2300 2SF L 2AG SQUIRE .2300 AC	15D	FIRST UNITED METHODIST CHURCH 48 WEST HIGH STREET SOMERVILLE, NJ 14 MARSHALL ROAD	08876 R1 / 98	304,200 228,000 532,200		*Exempt*		F01	1	0.00 0.00 0.00
9	175.11 21	0.2300 2SF L 2AG SQUIRE .2300 AC	2	ROTH, LORI A 16 MARSHALL ROAD HILLSBOROUGH, NJ 16 MARSHALL ROAD	08844 R1 / 98	304,500 241,600 546,100		546,100		F01	1	0.00 11,561.55 5,780.78
10	175.11 22	0.2400 2SV L 2AG OXFORD .2400 AC	2	DESAI, PARESH A & FALGUNI P 18 MARSHALL ROAD HILLSBOROUGH, NJ 18 MARSHALL ROAD	4440 08844 R1 / 98	304,700 198,100 502,800		502,800		F01	1	0.00 10,540.18 5,270.09
11	175.11 23	0.2500 2SV L 2AG HAMPSHIRE .2500 AC	2	DARIOS, GEORGE & MARGARET TRUSTEES 20 MARSHALL ROAD HILLSBOROUGH, NJ 20 MARSHALL ROAD	08844 R1 / 98	304,900 207,600 512,500		512,500		F01	1	0.00 10,770.28 5,385.14
12	175.11 24	0.2900 2SV L 2AG WELLINGTON .2900 AC	2	COCUZZA, FRANK J & DEBRA A 22 MARSHALL ROAD HILLSBOROUGH, NJ 22 MARSHALL ROAD	1175 08844 R1 / 98	305,800 244,700 550,500		550,500		F01	1	0.00 11,667.22 5,833.61
13	175.11 25	0.3300 2SF L 2AG OXFORD .3300 AC	2	THORP, KELLY & NORLAND, RYAN 15 BAIRD DRIVE HILLSBOROUGH, NJ 302 SPADER COURT	08844 R1 / 98	306,700 204,900 511,600		511,600		F01	1	0.00 10,749.14 5,374.57
14	175.11 26	0.3000 2SF L 2AG CAMBRIDGE .3000 AC	2	GAMRAT, STEPHEN J & DEBORAH A 304 SPADER COURT HILLSBOROUGH, NJ 304 SPADER COURT	08844 R1 / 98	306,000 159,400 465,400		465,400		F01	1	0.00 10,126.93 5,063.47
Page Totals						3,969,000 2,812,700	0	6,781,700				Block: 175.11 Lot: 26

1	2	3	4	5	6	7	8	9	10	11		
Line	Block No Lot No. Qualification Account #	Land Dimensions Building Description Additional Lots Acreage	Prop Class	Owner's Name Address City State Property Location	Billing Code Zip Code Zoning/Tax Map Pg	Value	Exemptions Code Amount	Net Taxable Value	Deductions Code No Owners	Special Tax Codes	Num Units	Deduction Amt 2021 Tax 2022 1st
						Land Improvemnt Total						
1	175.11 27	0.3000 2SF L 2AG SQUIRE .3000 AC	2	HELFAND, TERRY S 306 SPADER COURT HILLSBOROUGH, NJ 306 SPADER COURT	08844 R1 / 98	291,000 219,900 510,900		510,900		F01	1	0.00 10,798.46 5,399.23
2	175.11 28	0.2800 2SV L 2AG POOL CAMBRIDGE .2800 AC	2	LAZICKY, RICHARD & ALLISON 308 SPADER COURT HILLSBOROUGH, NJ 308 SPADER COURT	08844 R1 / 98	306,600 202,300 508,900		508,900		F01	1	0.00 10,683.40 5,341.70
3	175.11 29	0.4500 2SV L 2AG HAMPSHIRE .4500 AC	2	ORTIZ, CARLOS M & DANIELLE M 310 SPADER COURT HILLSBOROUGH, NJ 310 SPADER COURT	08844 R1 / 98	308,800 228,000 536,800		536,800	V1 2	F01	1	250.00 11,104.93 5,552.47
4	175.11 30	0.4900 2SV L 2AG HAMPSHIRE .4900 AC	2	KIRKPATRICK, JAMES A & KENNEDY 311 SPADER COURT HILLSBOROUGH, NJ 311 SPADER COURT	08844 R1 / 98	309,700 312,800 622,500		622,500		F01	1	0.00 13,367.17 6,683.59
5	175.11 31	0.4500 2SV L 2AG HAMPSHIRE .4500 AC	2	WOERNER, RUSSELL J. & SHANNON L. 309 SPADER COURT HILLSBOROUGH, NJ 309 SPADER COURT	08844 R1 / 98	308,800 260,900 569,700		569,700		F01	1	0.00 12,132.12 6,066.06
6	175.11 32	0.4700 2SV L 2AG OXFORD .4700 AC	2	O'DONNELL, JOSEPH L JR & LAURA 307 SPADER COURT HILLSBOROUGH, NJ 307 SPADER COURT	08844 R1 / 98	309,300 201,400 510,700		510,700		F01	1	0.00 10,735.06 5,367.53
7	175.11 33	0.6100 2SF L 2AG KINGBRIDGE .6100 AC	2	TOLEDO, CHRISTIAN & LISA 305 SPADER COURT HILLSBOROUGH, NJ 305 SPADER COURT	08844 R1 / 98	312,200 194,400 506,600		506,600		F01	1	0.00 10,629.40 5,314.70
8	175.11 34	0.3300 2SV L 2AG WELLINGTON .3300 AC	2	IMBIMBO, RICHARD & DAWN 303 SPADER COURT HILLSBOROUGH, NJ 303 SPADER COURT	08844 R1 / 98	306,600 250,900 557,500		557,500		F01	1	0.00 11,831.58 5,915.79
9	175.11 35	0.3200 2SF O 2AG KINGBRIDGE .3200 AC	2	CZAJKA, DARIUSZ & JOLANTA 301 SPADER COURT HILLSBOROUGH, NJ 301 SPADER COURT	08844 R1 / 98	306,200 146,700 452,900		452,900		F01	1	0.00 9,800.55 4,900.28
10	175.11 36	0.7800 2SF L 2AG SQUIRE .7800 AC	2	HORESCO, JOSEPH & EVA 28 MARSHALL ROAD HILLSBOROUGH, NJ 28 MARSHALL ROAD	08844 R1 / 98	300,300 263,400 563,700		563,700		F01	1	0.00 12,042.90 6,021.45
11	175.11 37	0.6900 2SF L 2AG KINGBRIDGE .6900 AC	2	CHEN, YICK-KWAN & SU 30 MARSHALL ROAD HILLSBOROUGH, NJ 30 MARSHALL ROAD	08844 R1 / 98	298,400 197,600 496,000		496,000		F01	1	0.00 10,448.60 5,224.30
12	175.11 38	0.5600 2SF L 2AG, POOL SQUIRE .5600 AC	2	RICHARDS, ALAN J 32 MARSHALL ROAD HILLSBOROUGH, NJ 32 MARSHALL ROAD	08844 R1 / 98	295,900 289,200 585,100		585,100		F01	1	0.00 12,545.37 6,272.69
13	175.11 39	0.5400 2SF L 2AG KINGBRIDGE .5400 AC	2	LASKOWSKI, MICHAEL & URBAN, ARIELLE 34 MARSHALL ROAD HILLSBOROUGH, NJ 34 MARSHALL ROAD	08844 R1 / 98	295,600 146,300 441,900		441,900		F01	1	0.00 9,798.21 4,899.11
14	175.11 40	0.6000 2SF L 2AG OXFORD .6000 AC	2	D'AGOSTINO, MICHAEL L & STACEY B 36 MARSHALL ROAD HILLSBOROUGH, NJ 36 MARSHALL ROAD	08844 R1 / 98	312,000 286,900 598,900		598,900		F01	1	0.00 12,127.43 6,063.72
Page Totals				V1 250		4,261,400 3,200,700	0	7,462,100				Block: 175.11 Lot: 40

1	2	3	4	5	6	7	8	9	10	11		
Line	Block No Lot No. Qualification Account #	Land Dimensions Building Description Additional Lots Acreage	Prop Class	Owner's Name Address City State Property Location	Billing Code Zip Code Zoning/Tax Map Pg	Value	Exemptions Code Amount	Net Taxable Value	Deductions Code No Owners	Special Tax Codes	Num Units	Deduction Amt 2021 Tax 2022 1st
						Land Improvemnt Total						
1	175.11 41	0.5800 2SF L 2AG, POOL SQUIRE .5800 AC	2	WIECENSKI, JAMES & FILOMENA A 38 MARSHALL ROAD HILLSBOROUGH, NJ 38 MARSHALL ROAD	08844 R1 / 98	296,600 245,500 542,100		542,100		F01	1	0.00 11,533.38 5,766.69
2	175.11 42	0.4700 2SF L 2AG SQUIRE .4700 AC	2	BURGOS, ELPIDIO & YOLY 40 MARSHALL ROAD HILLSBOROUGH, NJ 40 MARSHALL ROAD	08844 R1 / 98	294,400 232,200 526,600		526,600		F01	1	0.00 11,169.44 5,584.72
3	175.11 43	0.4300 2SF L 2AG CAMBRIDGE .4300 AC	2	RAMCHANDRA, VIKRAM & SUCHITHRA V 42 MARSHALL ROAD HILLSBOROUGH, NJ 42 MARSHALL ROAD	08844 R1 / 98	293,500 174,700 468,200		468,200		F01	1	0.00 10,514.34 5,257.17
4	175.11 44	0.3600 2SF L 2AG OXFORD .3600 AC	2	REDZINIAK, RAYMOND & KRISTIN 44 MARSHALL ROAD HILLSBOROUGH, NJ 44 MARSHALL ROAD	08844 R1 / 98	307,100 155,100 462,200		462,200		F01	1	0.00 10,227.89 5,113.95
5	175.11 45	0.3300 2SF L 2AG CAMBRIDGE .3300 AC	2	MARSCHALL, KATHLEEN MARY 46 MARSHALL ROAD HILLSBOROUGH, NJ 46 MARSHALL ROAD	08844 R1 / 98	306,600 196,600 503,200		503,200		F01	1	0.00 10,549.57 5,274.79
6	175.11 46	0.3100 2SF L 2AG CAMBRIDGE .3100 AC	2	FISHER, SUSAN L 2 MONFORT DRIVE HILLSBOROUGH, NJ 2 MONFORT DRIVE	08844 R1 / 98	306,000 194,100 500,100		500,100		F01	1	0.00 10,490.86 5,245.43
7	175.11 47	0.2800 2SV L 2AG BRISTOL .2800 AC	2	MARTIN, WILLIAM J & JOANNE K 4 MONFORT DRIVE HILLSBOROUGH, NJ 4 MONFORT DRIVE	08844 R1 / 98	305,600 181,800 487,400		487,400		F01	1	0.00 10,925.25 5,462.63
8	175.11 48	0.3200 2SF L 2BG,1AG BRISTOL .3200 AC	2	SHERIDAN, GREG D & MELVIN, THOMAS J 6 MONFORT DRIVE HILLSBOROUGH, NJ 6 MONFORT DRIVE	08844 R1 / 98	306,500 174,200 480,700		480,700		F01	1	0.00 10,744.45 5,372.23
9	175.11 49	0.3600 2SF L 2AG KINGBRIDGE .3600 AC	2	GALEVICH, GLENN A & JOLENE 8 MONFORT DRIVE HILLSBOROUGH, NJ 8 MONFORT DRIVE	08844 R1 / 98	307,100 257,500 564,600		564,600		F01	1	0.00 12,000.63 6,000.32
10	175.11 50	0.4000 2SF L 2AG BRISTOL .4000 AC	2	KRAFT, KATIE & MORE, ZACHARY 10 MONFORT DRIVE HILLSBOROUGH, NJ 10 MONFORT DRIVE	08844 R1 / 98	308,000 148,700 456,700		456,700		F01	1	0.00 9,462.44 4,731.22
11	175.11 51	0.3500 2SF L 2AG CAMBRIDGE .3500 AC	2	MARVUGLIO, PAUL & CAROL ANN 12 MONFORT DRIVE HILLSBOROUGH, NJ 12 MONFORT DRIVE	08844 R1 / 98	307,000 139,200 446,200		446,200	V1 2	F01	1	250.00 9,527.07 4,763.54
12	175.11 52	0.4100 2SF O 1AG,1BG BRISTOL .4100 AC	2	GARCIA, TARA C & ISMAEL 14 MONFORT DRIVE HILLSBOROUGH, NJ 14 MONFORT DRIVE	08844 R1 / 98	308,100 156,600 464,700		464,700	V1 2	F01	1	250.00 9,853.45 4,926.73
13	175.11 53	0.4600 2SF L 2AG KINGBRIDGE .4600 AC	2	TOSCANO, BRIAN & LAURA 16 MONFORT DRIVE HILLSBOROUGH, NJ 16 MONFORT DRIVE	08844 R1 / 98	309,200 329,600 638,800		638,800		F01	1	0.00 13,749.89 6,874.95
14	175.11 54	0.5100 2SF O 2AG BRISTOL .5100 AC	2	GETZ, JOHN T & JOANN M 18 MONFORT DRIVE HILLSBOROUGH, NJ 18 MONFORT DRIVE	08844 R1 / 98	310,200 164,700 474,900		474,900		F01	1	0.00 9,887.43 4,943.72
Page Totals				V2 500		4,265,900 2,750,500	0	7,016,400				Block: 175.11 Lot: 54

1	2	3	4	5	6	7	8	9	10	11		
Line	Block No Lot No. Qualification Account #	Land Dimensions Building Description Additional Lots Acreage	Prop Class	Owner's Name Address City State Property Location	Billing Code Zip Code Zoning/Tax Map Pg	Value	Exemptions Code Amount	Net Taxable Value	Deductions Code No Owners	Special Tax Codes	Num Units	Deduction Amt 2021 Tax 2022 1st
						Land Improvemnt Total						
1	175.11 55	0.6300 2SV L 2AG, POOL HAMPSHIRE .6300 AC	2	THOMPSON, JASON A & REBECCA L 566 PLEASANT VIEW ROAD HILLSBOROUGH, NJ 566 PLEASANT VIEW ROAD	08844 R1 / 98	282,600 238,600 521,200		521,200		F01	1	0.00 11,115.43 5,557.72
2	175.11 56	0.6700 2SV L 2AG KINGBRIDGE .6700 AC	2	HOUSE, CHARLES & CATHERINE M 564 PLEASANT VIEW ROAD HILLSBOROUGH, NJ 564 PLEASANT VIEW ROAD	4440 08844 R1 / 98	283,400 252,700 536,100		536,100		F01	1	0.00 11,477.02 5,738.51
3	175.11 57	0.5900 2SF L 2AG, POOL SQUIRE .5900 AC	2	GOETZ, ROBERT P & LAURA 562 PLEASANT VIEW ROAD HILLSBOROUGH, NJ 562 PLEASANT VIEW ROAD	08844 R1 / 98	281,700 261,300 543,000		543,000		F01	1	0.00 11,620.26 5,810.13
4	175.11 58	0.5900 2SV L 2AG KINGBRIDGE .5900 AC	2	PONGRATZ, RAYMOND B & COLLEN B 560 PLEASANT VIEW ROAD HILLSBOROUGH, NJ 560 PLEASANT VIEW ROAD	08844 R1 / 98	281,700 195,900 477,600		477,600		F01	1	0.00 10,077.62 5,038.81
5	175.11 59	0.5900 2SF L 2AG, POOL SQUIRE .5900 AC	2	TAYLOR, JEFFREY A & ROBYN G 558 PLEASANT VIEW ROAD HILLSBOROUGH, NJ 558 PLEASANT VIEW ROAD	08844 R1 / 98	281,700 238,900 520,600		520,600		F01	1	0.00 11,091.95 5,545.98
6	175.11 60	0.6000 2SF L 2AG SQUIRE .6000 AC	2	BURKE, DAVID A & DEBRA L 556 PLEASANT VIEW ROAD HILLSBOROUGH, NJ 556 PLEASANT VIEW ROAD	08844 R1 / 98	282,100 218,300 500,400		500,400		F01	1	0.00 10,617.66 5,308.83
7	175.11 61	0.6000 2SV L 2AG HAMPSHIRE .6000 AC	2	SOSALE, NAGENDRA & NAGAMANI 554 PLEASANT VIEW ROAD HILLSBOROUGH, NJ 554 PLEASANT VIEW ROAD	08844 R1 / 98	282,100 258,900 541,000		541,000		F01	1	0.00 11,577.99 5,789.00
8	175.11 62	0.6000 2SV L 2AG WELLINGTON .6000 AC	2	CONFUORTO, NICHOLAS & JOANNE 552 PLEASANT VIEW ROAD HILLSBOROUGH, NJ 552 PLEASANT VIEW ROAD	08844 R1 / 98	282,100 246,900 529,000		529,000		F01	1	0.00 11,246.92 5,623.46
9	175.11 63	0.6300 2SF L 2AG SQUIRE .6300 AC	2	GROSSMANN, HAROLD R & CATHERINE F 550 PLEASANT VIEW ROAD HILLSBOROUGH, NJ 550 PLEASANT VIEW ROAD	08844 R1 / 98	282,600 222,400 505,000		505,000		F01	1	0.00 10,725.66 5,362.83
10	175.11 63.01	3.7165 3.7165 AC	15C	TOWNSHIP OF HILLSBOROUGH 379 SOUTH BRANCH ROAD HILLSBOROUGH, NJ AMWELL ROAD	08844 R1 / 98	197,200 0 197,200		*Exempt*		F01	1	0.00 0.00 0.00
11	175.13 1	6.6050 SHOPPING CENTER 6.6050 AC	4A	KINGSBRIDGE ASSOCIATES LLC 1250 ROUTE 28 SUITE 101 BRANCHBURG, NJ 378 SOUTH BRANCH ROAD	08876 PR / 93	2,376,000 4,468,500 6,844,500		6,844,500		F01	1	0.00 160,708.87 80,354.44
12	175.13 2.01	0.2670 2SV L 2BIG .2670 AC	2	WHITE, GREGORY R & KAREN E 2 PRALL ROAD HILLSBOROUGH, NJ 2 PRALL ROAD	08844 PR / 93	275,700 234,300 510,000		510,000		F01	1	0.00 11,183.53 5,591.77
13	175.13 2.02	0.1330 2SV L 2BIG .1330 AC	2	ZYDIAK, DAVID 4 PRALL ROAD HILLSBOROUGH, NJ 4 PRALL ROAD	08844 PR / 93	263,200 223,600 486,800		486,800		F01	1	0.00 10,648.19 5,324.10
14	175.13 2.03	0.1330 2SV L 2BIG .1330 AC	2	VINSHTOK, VLADIMIR & SUKHINA, I 6 PRALL ROAD HILLSBOROUGH, NJ 6 PRALL ROAD	08844 PR / 93	263,200 219,900 483,100		483,100		F01	1	0.00 10,551.91 5,275.96
Page Totals						5,718,100 7,280,200	0	12,998,300				Block: 175.13 Lot: 2.03

1	2	3	4	5	6	7	8	9	10	11		
Line	Block No Lot No. Qualification Account #	Land Dimensions Building Description Additional Lots Acreage	Prop Class	Owner's Name Address City State Property Location	Billing Code Zip Code Zoning/Tax Map Pg	Value	Exemptions Code Amount	Net Taxable Value	Deductions Code No Owners	Special Tax Codes	Num Units	Deduction Amt 2021 Tax 2022 1st
						Land Improvemnt Total						
1	175.13 2.04	0.1700 2SV L 2BIG .1700 AC	2	BARONE, BEATRICE 8 PRALL ROAD HILLSBOROUGH, NJ 8 PRALL ROAD	08844 PR / 93	266,300 215,300 481,600		481,600		F01	1	0.00 10,521.39 5,260.70
2	175.13 2.05	0.2310 2SV L 2BIG .2310 AC	2	RUBIO, BARBRA J 10 PRALL ROAD HILLSBOROUGH, NJ 10 PRALL ROAD	08844 PR / 93	273,100 242,100 515,200		515,200		F01	1	0.00 11,317.36 5,658.68
3	175.13 2.06	0.2720 2SV L 2BIG .2720 AC	2	SANTHAMMA, PRAMEELA & ANANDAN, A 12 PRALL ROAD HILLSBOROUGH, NJ 12 PRALL ROAD	08844 PR / 93	276,800 267,900 544,700		544,700		F01	1	0.00 12,000.63 6,000.32
4	175.13 2.07	0.2110 2SV L 2BIG .2110 AC	2	SHANMUGASUNDARAM, NAVANEETHA K 14 PRALL ROAD HILLSBOROUGH, NJ 14 PRALL ROAD	08844 PR / 93	271,200 224,600 495,800		495,800		F01	1	0.00 10,847.76 5,423.88
5	175.13 2.08	0.1940 2SV L 2BIG .1940 AC	2	YULO, PHILIP & MARITES R 16 PRALL ROAD HILLSBOROUGH, NJ 16 PRALL ROAD	08844 PR / 93	268,900 218,200 487,100		487,100		F01	1	0.00 10,641.14 5,320.57
6	175.13 2.09	0.1790 2SV L 2BIG .1790 AC	2	MARQUES, JOHN & JOYCE 18 PRALL ROAD HILLSBOROUGH, NJ 18 PRALL ROAD	08844 PR / 93	267,900 200,400 468,300		468,300		F01	1	0.00 10,199.71 5,099.86
7	175.13 2.10	0.1890 2SV L 2BAG .1890 AC	2	DEB ROY, DIPANKAR & MONIKA 20 PRALL ROAD HILLSBOROUGH, NJ 20 PRALL ROAD	08844 PR / 93	268,800 299,200 568,000		568,000		F01	1	0.00 12,552.41 6,276.21
8	175.13 2.11	0.1830 2SV L 2BIG .1830 AC	2	NAGARAJAH, CHANDRAMOHAN & S. 22 PRALL ROAD HILLSBOROUGH, NJ 22 PRALL ROAD	08844 PR / 93	268,100 298,100 566,200		566,200		F01	1	0.00 12,507.80 6,253.90
9	175.13 2.12	0.1810 2SV L 2BIG .1810 AC	2	GULAPALYAM, SEETHA R & SRILATHA 24 PRALL ROAD HILLSBOROUGH, NJ 24 PRALL ROAD	08844 PR / 93	267,500 297,200 564,700		564,700		F01	1	0.00 12,489.02 6,244.51
10	175.13 2.13	0.1890 2SV L 2BIG .1890 AC	2	PATEL, NARESH & SEIAL 26 PRALL ROAD HILLSBOROUGH, NJ 26 PRALL ROAD	08844 PR / 93	268,600 268,100 536,700		536,700		F01	1	0.00 11,815.14 5,907.57
11	175.13 2.14	0.1800 2SV L 2BIG .1800 AC	2	MC AVADDY, JOHN P & CHERYL A 28 PRALL ROAD HILLSBOROUGH, NJ 28 PRALL ROAD	08844 PR / 93	268,000 241,700 509,700		509,700		F01	1	0.00 11,176.48 5,588.24
12	175.13 2.15	0.2090 2SV L 2BIG .2090 AC	2	COVIELLO, JOHN L 30 PRALL ROAD HILLSBOROUGH, NJ 30 PRALL ROAD	08844 PR / 93	270,300 207,600 477,900		477,900		F01	1	0.00 10,432.17 5,216.09
13	175.13 2.16	0.2490 2SV L 2BIG .2490 AC	2	TEREFE, HIBRENIGUSS W & HIWOT G 32 PRALL ROAD HILLSBOROUGH, NJ 32 PRALL ROAD	08844 PR / 93	274,600 237,200 511,800		511,800		F01	1	0.00 11,228.14 5,614.07
14	175.13 2.17	0.2560 2SV L 2BIG MODEL .2560 AC	2	MCAHON, ROBERT L & ELAINE M 34 PRALL ROAD HILLSBOROUGH, NJ 34 PRALL ROAD	08844 PR / 93	275,300 268,500 543,800		543,800		F01	1	0.00 11,984.19 5,992.10
Page Totals						3,785,400 3,486,100	0	7,271,500				Block: 175.13 Lot: 2.17

1	2	3	4	5	6	7	8	9	10	11		
Line	Block No Lot No. Qualification Account #	Land Dimensions Building Description Additional Lots Acreage	Prop Class	Owner's Name Address City State Property Location	Billing Code Zip Code Zoning/Tax Map Pg	Value	Exemptions Code Amount	Net Taxable Value	Deductions Code No Owners	Special Tax Codes	Num Units	Deduction Amt 2021 Tax 2022 1st
						Land Improvemnt Total						
1	175.13 2.18	0.2450 2SV L 2BIG .2450 AC	2	REDDY, ASHOK KUMAR & SRIVIDHYA S 36 PRALL ROAD HILLSBOROUGH, NJ 36 PRALL ROAD	08844 PR / 93	274,600 237,300 511,900		511,900		F01	1	0.00 11,228.14 5,614.07
2	175.14 1	0.1820 2SV L 2BIG .1820 AC	2	QIU, RONG 3 PRALL ROAD HILLSBOROUGH, NJ 3 PRALL ROAD	08844 PR / 93	268,200 205,800 474,000		474,000		F01	1	0.00 10,333.55 5,166.78
3	175.14 2	0.1200 2SV L 2BIG .1200 AC	2	DADZIE, KOBENA A & DAPHNE D 5 PRALL ROAD HILLSBOROUGH, NJ 5 PRALL ROAD	08844 PR / 93	261,000 263,100 524,100		524,100		F01	1	0.00 11,516.95 5,758.48
4	175.14 3	0.1420 2SV L 2BIG .1420 AC	2	PARIKH, MANSI M. 11 PRALL ROAD HILLSBOROUGH, NJ 11 PRALL ROAD	08844 PR / 93	264,200 228,100 492,300		492,300		F01	1	0.00 10,765.59 5,382.80
5	175.14 4	0.1200 2SV L 2BIG .1200 AC	2	SHARMA, SUDERSHANA KUMARI 17 PRALL ROAD HILLSBOROUGH, NJ 17 PRALL ROAD	08844 PR / 93	261,700 288,800 550,500		550,500		F01	1	0.00 12,143.86 6,071.93
6	175.14 5	0.1200 2SV L 2BIG .1200 AC	2	JANAMOLLA, KAVITHA REDDY 19 PRALL RD HILLSBOROUGH, NJ 19 PRALL ROAD	08844 PR / 93	261,900 279,000 540,900		540,900		F01	1	0.00 11,927.84 5,963.92
7	175.14 6	0.1360 2SV L 2BIG .1360 AC	2	LAL, MANOHAR & DEVI, AISHWARIA 21 PRALL ROAD HILLSBOROUGH, NJ 21 PRALL ROAD	08844 PR / 93	263,600 321,600 585,200		585,200		F01	1	0.00 12,968.01 6,484.01
8	175.14 7	0.152 2SV L 2BIG .1520 AC	2	GARDNER, JAMES P & THEOLA D 23 PRALL ROAD HILLSBOROUGH, NJ 23 PRALL ROAD	08844 PR / 93	265,400 244,100 509,500		509,500		F01	1	0.00 11,174.14 5,587.07
9	175.14 8	0.1400 2SV L 2BIG .1400 AC	2	PATEL, BHUSHAN R & SHEETAL 25 PRALL ROAD HILLSBOROUGH, NJ 25 PRALL ROAD	08844 PR / 93	263,900 265,500 529,400		529,400		F01	1	0.00 11,643.74 5,821.87
10	175.14 9	0.1570 2SV L 2BIG .1570 AC	2	GAETA, JEREMY & NICOLE 27 PRALL ROAD HILLSBOROUGH, NJ 27 PRALL ROAD	08844 PR / 93	265,400 292,900 558,300		558,300		F01	1	0.00 12,324.66 6,162.33
11	175.14 10	0.1810 2SV L 2BIG .1810 AC	2	PAMIETA, BRONISLAW & GRAZYNA 33 PRALL ROAD HILLSBOROUGH, NJ 33 PRALL ROAD	08844 PR / 93	268,100 211,900 480,000		480,000		F01	1	0.00 10,476.78 5,238.39
12	175.14 11	0.4500 OPEN SPACE COMMON ELEMENTS .4500 AC	1	COUNTRY CORNER HOMEOWNERS ASSO INC 151 SUMNER AVENUE KENILWORTH, NJ PRALL ROAD-OPEN SPACE	07033 PR / 93	0 0 0		0		F01	1	0.00 0.00 0.00
13	175.15 1	0.227 2SF L 2AG .2270 AC	2	LORIA, LOUIS & JENNIFER 205 SUTPHIN LANE HILLSBOROUGH, NJ 205 SUTPHIN LANE	154 08844 R1 / 95	291,400 223,200 514,600		514,600		F01	1	0.00 10,882.99 5,441.50
14	175.15 2	0.187 2SV 2 2BG .1870 AC	2	OBREGON, WILLIAM & FRANCIA 117 WESCOTT ROAD HILLSBOROUGH, NJ 117 WESCOTT ROAD	08844 R1 / 95	289,400 188,000 477,400		477,400		F01	1	0.00 9,708.99 4,854.50
Page Totals						3,498,800 3,249,300	0	6,748,100				Block: 175.15 Lot: 2

1	2	3	4	5	6	7	8	9	10	11		
Line	Block No Lot No. Qualification Account #	Land Dimensions Building Description Additional Lots Acreage	Prop Class	Owner's Name Address City State Property Location	Billing Code Zip Code Zoning/Tax Map Pg	Value	Exemptions Code Amount	Net Taxable Value	Deductions Code No Owners	Special Tax Codes	Num Units	Deduction Amt 2021 Tax 2022 1st
						Land Improvemnt Total						
1	175.15 3	0.18 2SF L 2BG .1800 AC	2	GUERREIRO, ROBERT M & JANET T 123 WESCOTT ROAD HILLSBOROUGH, NJ 123 WESCOTT ROAD	6285 08844 R1 / 95	289,200 210,300 499,500		499,500		F01	1	0.00 10,230.24 5,115.12
2	175.15 4	0.245 2SF L 2AG .2450 AC	2	VOHRA, ABDULREHMAN & ZARINA 129 WESCOTT ROAD HILLSBOROUGH, NJ 129 WESCOTT ROAD	08844 R1 / 95	292,300 177,000 469,300		469,300		F01	1	0.00 9,521.15 4,760.58
3	175.15 5	0.291 2SF L 1AG .2910 AC	2	SHAPIRA, SHIRI & AVIRAM 206 SAXSON STREET HILLSBOROUGH, NJ 206 SAXSON STREET	08844 R1 / 95	294,600 178,400 473,000		473,000		F01	1	0.00 10,457.99 5,229.00
4	175.15 6	0.249 2SF L 1AG .2490 AC	2	GRAHAM, GEORGE W & ANDREA L 210 SAXSON STREET HILLSBOROUGH, NJ 210 SAXSON STREET	08844 R1 / 95	292,500 200,800 493,300		493,300		F01	1	0.00 10,084.67 5,042.34
5	175.15 7	0.334 2SF L 2AG .3340 AC	2	LIVINGSTON, SCOTT M & J LAFAIRE- 215 SUTPHIN LANE HILLSBOROUGH, NJ 215 SUTPHIN LANE	08844 R1 / 95	296,700 213,700 510,400		510,400		F01	1	0.00 10,486.17 5,243.09
6	175.15 8	0.206 1SF 2 2BG .2060 AC	2	TREJO, CARLOS & BARREROS, MARIA DEL 209 SUTPHIN LN HILLSBOROUGH, NJ 209 SUTPHIN LANE	08844 R1 / 95	290,300 191,600 481,900		481,900		F01	1	0.00 9,908.56 4,954.28
7	175.16 19.01	1.7340 1.7340 AC	15C	TOWNSHIP OF HILLSBOROUGH 379 SOUTH BRANCH ROAD HILLSBOROUGH, NJ AMWELL ROAD	08844 R1 / 95	17,300 0 17,300		*Exempt*		F01	1	0.00 0.00 0.00
8	175.16 109	0.189 1SF R 2AG .1890 AC	2	KAPOSZTAS, MARION E 226 SUTPHIN LANE HILLSBOROUGH, NJ 226 SUTPHIN LANE	4440 08844 R1 / 95	289,500 93,600 383,100		383,100		F01	1	0.00 7,483.08 3,741.54
9	175.16 110	0.189 1SF 2 2BG .1890 AC	2	KOWALESKI, TRAVIS R 222 SUTPHIN LANE HILLSBOROUGH, NJ 222 SUTPHIN LANE	08844 R1 / 95	289,500 178,900 468,400		468,400		F01	1	0.00 9,509.40 4,754.70
10	175.16 111	0.233 2SF L 1AG .2330 AC	2	RUSSO, THOMAS J & MAUREEN 220 SUTPHIN LANE HILLSBOROUGH, NJ 220 SUTPHIN LANE	1175 08844 R1 / 95	291,700 194,800 486,500		486,500	V1 2	F01	1	250.00 9,672.65 4,836.33
11	175.16 112	0.306 2SF L 2AG .3060 AC	2	SCHEMM, BRIAN K & CHRISTINE M 214 SUTPHIN LANE HILLSBOROUGH, NJ 214 SUTPHIN LANE	08844 R1 / 95	295,300 210,400 505,700		505,700		F01	1	0.00 10,375.82 5,187.91
12	175.16 113	0.192 2SF L 1AG .1920 AC	2	WOLFE, CINDY M 208 SUTPHIN LANE HILLSBOROUGH, NJ 208 SUTPHIN LANE	08844 R1 / 95	289,600 150,400 440,000		440,000		F01	1	0.00 8,783.87 4,391.94
13	175.16 114	0.208 2SF O 2AG .2080 AC	2	CHRISTIAN, KEITH & SHANA SOLOMON 204 SUTPHIN LANE HILLSBOROUGH, NJ 204 SUTPHIN LANE	08844 R1 / 95	290,400 170,400 460,800		460,800		F01	1	0.00 9,316.86 4,658.43
14	175.16 115	0.207 1SF 2 2BG .2070 AC	2	WARGO, PAUL & VICTORIA 89 WESCOTT ROAD HILLSBOROUGH, NJ 89 WESCOTT ROAD	08844 R1 / 95	290,400 170,700 461,100		461,100		F01	1	0.00 9,326.26 4,663.13
Page Totals				V1 250		3,792,000 2,341,000	0	6,133,000				Block: 175.16 Lot: 115

1	2	3	4	5	6	7	8	9	10	11		
Line	Block No Lot No. Qualification Account #	Land Dimensions Building Description Additional Lots Acreage	Prop Class	Owner's Name Address City State Property Location	Billing Code Zip Code Zoning/Tax Map Pg	Value	Exemptions Code Amount	Net Taxable Value	Deductions Code No Owners	Special Tax Codes	Num Units	Deduction Amt 2021 Tax 2022 1st
						Land Improvemnt Total						
1	175.16 116	2.5810 2.5810 AC	15C	TOWNSHIP OF HILLSBOROUGH 379 SOUTH BRANCH ROAD HILLSBOROUGH, NJ AMWELL ROAD	08844 R / 95	25,800 0 25,800		*Exempt*		F01	1	0.00 0.00 0.00
2	175.17 11	1.0000 2SST O 2UG 1.0000 AC	2	ZIZZA, JOSEPH G 362 SOUTH BRANCH ROAD HILLSBOROUGH, NJ 362 SOUTH BRANCH ROAD	08844 R / 94	205,000 150,700 355,700		355,700		F01	1	0.00 7,814.14 3,907.07
3	175.17 11.01	0.9733 2SF L 2AG .9733 AC	2	GAYER, ZBIGNIEW & HALINA 74 WESCOTT ROAD HILLSBOROUGH, NJ 74 WESCOTT ROAD	08844 R / 94	277,900 246,900 524,800		524,800		F01	1	0.00 11,059.08 5,529.54
4	175.17 11.02	0.7683 2SV L 2AG .7683 AC	2	PEAVEY, HUSSAN K & NATACHA D- 76 WESCOTT ROAD HILLSBOROUGH, NJ 76 WESCOTT ROAD	08844 R / 94	270,600 262,900 533,500		533,500		F01	1	0.00 11,275.10 5,637.55
5	175.17 11.03	0.7683 2SV L 2AG .7683 AC	2	XU, WEIHONG 5 WOODVILLE DRIVE CRANBURY, NJ 78 WESCOTT ROAD	08844 R / 94	270,600 256,700 527,300		527,300		F01	1	0.00 11,120.13 5,560.07
6	175.17 11.04	0.8173 2SV L 2AG .8173 AC	2	BEDER, ADAM C & ALLISON LANING- 80 WESCOTT ROAD HILLSBOROUGH, NJ 80 WESCOTT ROAD	08844 R / 94	272,600 215,700 488,300		488,300		F01	1	0.00 10,206.76 5,103.38
7	175.17 12	3.0350 2SF O 2UG 3.0350 AC	2	METCALFE, AUSTIN D C & KRISTI M 364 SOUTH BRANCH ROAD HILLSBOROUGH, NJ 364 SOUTH BRANCH ROAD	08844 R / 94	225,400 146,100 371,500		371,500		F01	1	0.00 8,135.83 4,067.92
8	175.17 13	2.3300 1.5SF O 2UG 2.3300 AC	2	FISHER, SUSAN M 366 SOUTH BRANCH ROAD HILLSBOROUGH, NJ 366 SOUTH BRANCH ROAD	08844 R / 94	218,300 128,300 346,600		346,600		F01	1	0.00 7,551.17 3,775.59
9	175.17 14	1.6700 1.5SF F 2AG 1.6700 AC	2	TOCCI, ANTHONY A 368 SOUTH BRANCH ROAD HILLSBOROUGH, NJ 368 SOUTH BRANCH ROAD	08844 R / 94	211,700 187,100 398,800		398,800	V1 1	F01	1	250.00 8,526.82 4,263.41
10	175.17 15.01	1.000 2SVS L 3ATG 1.0000 AC	2	PATEL, RAJESH D & TANUJA 2 DANBURY COURT HILLSBOROUGH, NJ 2 DANBURY COURT	08844 R / 94	275,000 679,200 954,200		954,200		F01	1	0.00 21,028.69 10,514.35
11	175.17 15.02	1.000 2SS L 3AG 1.0000 AC	2	ZAIDI, SYED FAISAL & UME FARWA 4 DANBURY COURT HILLSBOROUGH, NJ 4 DANBURY COURT	08844 R / 94	275,000 848,500 1,123,500		1,123,500		F01	1	0.00 23,872.12 11,936.06
12	175.17 15.03	1.050 2SVS L 3AG 1.0500 AC	2	BAKHURU, PRASHANT & RITIKA 6 DANBURY COURT HILLSBOROUGH, NJ 6 DANBURY COURT	08844 R / 94	275,500 667,400 942,900		942,900		F01	1	0.00 20,730.50 10,365.25
13	175.17 15.04	1.000 2SS L 3AG 1.0000 AC	2	BHATTI, NILESH S & PARUL N 3 DANBURY COURT HILLSBOROUGH, NJ 3 DANBURY COURT	08844 R / 94	275,000 819,400 1,094,400		1,094,400		F01	1	0.00 24,571.83 12,285.92
14	175.17 15.05	1.000 2SS L 3AG 1.0000 AC	2	ATHWAL, HARNEK S & NARINDER D 1 DANBURY COURT HILLSBOROUGH, NJ 1 DANBURY COURT	08844 R / 94	275,000 681,300 956,300		956,300		F01	1	0.00 21,045.13 10,522.57
Page Totals				V1 250		3,327,600 5,290,200	0	8,617,800				Block: 175.17 Lot: 15.05

1	2	3	4	5	6	7	8	9	10	11		
Line	Block No Lot No. Qualification Account #	Land Dimensions Building Description Additional Lots Acreage	Prop Class	Owner's Name Address City State Property Location	Billing Code Zip Code Zoning/Tax Map Pg	Value	Exemptions Code Amount	Net Taxable Value	Deductions Code No Owners	Special Tax Codes	Num Units	Deduction Amt 2021 Tax 2022 1st
						Land Improvemnt Total						
1	175.17 16.01	1.0342 1.0342 AC	15C	TOWNSHIP OF HILLSBOROUGH 379 SOUTH BRANCH ROAD HILLSBOROUGH, NJ BEEKMAN LANE	08844 R / 94	205,300 0 205,300		*Exempt*		F01	1	0.00 0.00 0.00
2	175.17 16.02	2.3000 1.5SV F 1AG 2.3000 AC	2	AUGUSTYN, JOZEF & ELIZBIETA 374 SOUTH BRANCH ROAD HILLSBOROUGH, NJ 374 SOUTH BRANCH ROAD	08844 R / 94	218,000 244,200 462,200		462,200		F01	1	0.00 10,319.47 5,159.74
3	175.17 16.03	2.4800 1SF R 2AG 2.4800 AC	2	AGUSTYN, JOZEF & ELZBIETA 372 SOUTH BRANCH ROAD HILLSBOROUGH, NJ 372 SOUTH BRANCH ROAD	08844 R / 94	219,800 121,300 341,100		341,100		F01	1	0.00 7,422.03 3,711.02
4	175.17 118	0.0380 .0380 AC	15C	TOWNSHIP OF HILLSBOROUGH 379 SOUTH BRANCH ROAD HILLSBOROUGH, NJ AMWELL ROAD	08844 R1 / 94	400 0 400		*Exempt*		F01	1	0.00 0.00 0.00
5	175.18 1.01 C0107	BLDG 2 OFFICE .0000 AC	4A	FOY II, CHRISTOPHER M 184 S LIVINGSTON STE 9264 LIVINGSTON, NJ 340 SOUTH BRANCH RD #107	07039-3014 C1 / 94	14,400 14,500 28,900		28,900		F01	1	0.00 678.58 339.29
6	175.18 1.01 C0108	BLDG 2 OFFICE .0000 AC	4A	507-509 21ST STREET, LLC 724 AMWELL ROAD HILLSBOROUGH, NJ 340 SOUTH BRANCH RD #108	08844 C1 / 94	14,400 14,500 28,900		28,900		F01	1	0.00 678.58 339.29
7	175.18 1.01 C0109	BLDG 2 OFFICE .0000 AC	4A	FOY II, CHRISTOPHER M 184 S LIVINGSTON ST 9264 LIVINGSTON, NJ 340 SOUTH BRANCH RD #109	07039-3014 C1 / 94	14,400 14,500 28,900		28,900		F01	1	0.00 678.58 339.29
8	175.18 1.01 C0110	BLDG 2 OFFICE .0000 AC	4A	507-509 21ST STREET, LLC 724 AMWELL ROAD HILLSBOROUGH, NJ 340 SOUTH BRANCH RD #110	08844 C1 / 94	14,400 14,500 28,900		28,900		F01	1	0.00 678.58 339.29
9	175.18 1.01 C0111	2ND FLOOR BLDG 2 .0000 AC	2	EBURY RE, LLC 1357 AVE ASHFORD, STE 2 SAN JUAN, PR 340 SOUTH BRANCH RD #111	00907 C1 / 94	7,500 16,400 23,900		23,900		F01	1	0.00 561.18 280.59
10	175.18 1.01 C0112	2ND FLOOR BLDG 2 .0000 AC	2	EBURY RE, LLC 1357 ASHFORD AVE STE 2 SAN JUAN, PR 340 SOUTH BRANCH RD #112	00907 C1 / 94	7,500 16,400 23,900		23,900		F01	1	0.00 561.18 280.59
11	175.18 1.01 C0113	2ND FLOOR BLDG 2 .0000 AC	2	507-509 21ST STREET, LLC 724 AMWELL ROAD HILLSBOROUGH, NJ 340 SOUTH BRANCH RD #113	08844 C1 / 94	7,500 16,400 23,900		23,900		F01	1	0.00 561.18 280.59
12	175.18 1.01 C0114	2ND FLOOR BLDG 2 .0000 AC	2	KUMAR, MANJU 4 VAN DERIPE ROAD HILLSBOROUGH, NJ 340 SOUTH BRANCH RD #114	08844 C1 / 94	7,500 16,400 23,900		23,900		F01	1	0.00 561.18 280.59
13	175.18 1.01 C0127	ADULT DAY CARE .0000 AC	4A	JUNCTION RD LLC, 689 MONTGOMERY ROAD HILLSBOROUGH, NJ 340 SOUTH BRANCH RD #127	08844 C1 / 94	85,900 71,600 157,500		157,500		F01	1	0.00 3,698.11 1,849.06
14	175.18 1.01 C0400	BLDG 1 RETAIL .0000 AC	4A	138 LEGHORN REAL ESTATE MNG LLC 689 MONTGOMERY ROAD HILLSBOROUGH, NJ 340 SOUTH BRANCH RD #400	08844 C1 / 94	226,800 340,200 567,000		567,000		F01	1	0.00 13,313.16 6,656.58
Page Totals						838,100 900,900	0	1,739,000				Block: 175.18 Lot: 1.01

1	2	3		4		5	6	7	8	9	10	11
Line	Block No Lot No. Qualification Account #	Land Dimensions Building Description Additional Lots Acreage	Prop Class	Owner's Name Address City State Property Location	Billing Code Zip Code Zoning/Tax Map Pg	<u>Value</u>	Exemptions Code Amount	Net Taxable Value	Deductions Code No Owners	Special Tax Codes	Num Units	Deduction Amt 2021 Tax 2022 1st
						Land Improvemnt Total						
1	175.18 1.01 C0401	BLDG 1 .0000 AC	2	138 LEGHORN REAL ESTATE MNG LLC 689 MONTGOMERY ROAD HILLSBOROUGH, NJ 340 SOUTH BRANCH RD #401	08844 C1 / 94	55,000 104,400 159,400		159,400		F01	1	0.00 3,580.71 1,790.36
2	175.18 1.01 C0403	BLDG 1 .0000 AC	2	CICHOWSKI, JANUSZ 340 SOUTH BRANCH RD #403 HILLSBOROUGH, NJ 340 SOUTH BRANCH RD #403	08844 C1 / 94	55,000 107,500 162,500		162,500		F01	1	0.00 3,648.79 1,824.40
3	175.18 1.01 C0405	BLDG 1 .0000 AC	2	590 AMWELL LLC 724 AMWELL ROAD HILLSBOROUGH, NJ 340 SOUTH BRANCH RD #405	08844 C1 / 94	55,000 104,400 159,400		159,400		F01	1	0.00 3,580.71 1,790.36
4	175.18 1.01 C0407	BLDG 1 .0000 AC	2	ECK ASSOCIATES 340 SOUTH BRANCH RD #407 HILLSBOROUGH NJ 340 SOUTH BRANCH RD #407	08844 C1 / 94	55,000 104,400 159,400		159,400		F01	1	0.00 3,580.71 1,790.36
5	175.18 1.01 C0424	BLDG 3 LOT 1.16 RESTAURANT .0000 AC	4A	SV RESTAURANTS INC. 34 YORK RD WINDSOR, NJ 340 SOUTH BRANCH RD #424	08550 C1 / 94	92,000 230,000 322,000		322,000		F01	1	0.00 6,844.43 3,422.22
6	175.18 1.01 C0425	BLDG 3 .0000 AC	2	BOWLBY, JEFFREY S 340 SOUTH BRANCH ROAD 425 HILLSBOROUGH, NJ 340 SOUTH BRANCH RD #425	08844 C1 / 94	55,000 104,000 159,000		159,000		F01	1	0.00 3,533.75 1,766.88
7	175.18 1.01 C0427	BLDG 3 .0000 AC	2	HOANG, NGHIA 340 SOUTH BRANCH RD #427 HILLSBOROUGH, NJ 340 SOUTH BRANCH RD #427	08844 C1 / 94	55,000 93,000 148,000		148,000		F01	1	0.00 3,296.59 1,648.30
8	175.18 1.01 C0428	BLDG 3 CHESS ACADEMY .0000 AC	4A	SCHWEMMER CONSTRUCTION LLC 340 SOUTH BRANCH RD U428 HILLSBOROUGH, NJ 340 SOUTH BRANCH RD #428	08844 C1 / 94	46,000 50,600 96,600		96,600		F01	1	0.00 3,230.85 1,615.43
9	175.18 1.01 C0429	BLDG 3 .0000 AC	2	RITORTO, CARLO PATRICK 708 WHITENACK COURT HILLSBOROUGH, NJ 340 SOUTH BRANCH RD #429	08844 C1 / 94	55,000 93,000 148,000		148,000		F01	1	0.00 3,296.59 1,648.30
10	175.18 1.01 C0430	BLDG 3 HAIR SALON .0000 AC	4A	BCORNER STYLE INC 340 SOUTH BRANCH RD #430 HILLSBOROUGH, NJ 340 SOUTH BRANCH RD #430	08844 C1 / 94	46,000 99,700 145,700		145,700		F01	1	0.00 3,421.04 1,710.52
11	175.18 1.01 C0431	BLDG 3 .0000 AC	2	ESPINOSA, LUIS C & GLORIA 340 SOUTH BRANCH RD #431 HILLSBOROUGH, NJ 340 SOUTH BRANCH RD #431	08844 C1 / 94	55,000 93,000 148,000		148,000		F01	1	0.00 3,296.59 1,648.30
12	175.18 1.01 C0432	BLDG 3 KUMON .0000 AC	4A	SANKOM TECH, LLC 340 SOUTH BRANCH RD #432 HILLSBOROUGH, NJ 340 SOUTH BRANCH RD #432	08844 C1 / 94	46,000 50,600 96,600		96,600		F01	1	0.00 3,230.85 1,615.43
13	175.18 1.01 C0433	BLDG 3 .0000 AC	2	BUTTERFIELD, JAMES III & CATHLEEN 850 MADISON AVENUE BRIDGEWATER, NJ 340 SOUTH BRANCH RD #433	08807 C1 / 94	55,000 93,000 148,000		148,000		F01	1	0.00 3,296.59 1,648.30
14	175.18 1.01 C0434	BLDG 3 BELLA PIZZA .0000 AC	4A	FARZAIE, AKHTAR 20 FIELDSTONE DR SOMERVILLE, NJ 340 SOUTH BRANCH RD #434	08876 C1 / 94	46,000 99,700 145,700		145,700		F01	1	0.00 3,421.04 1,710.52
Page Totals						771,000 1,427,300	0	2,198,300				Block: 175.18 Lot: 1.01

1	2	3	4	5	6	7	8	9	10	11		
Line	Block No Lot No. Qualification Account #	Land Dimensions Building Description Additional Lots Acreage	Prop Class	Owner's Name Address City State Property Location	Billing Code Zip Code Zoning/Tax Map Pg	Value	Exemptions Code Amount	Net Taxable Value	Deductions Code No Owners	Special Tax Codes	Num Units	Deduction Amt 2021 Tax 2022 1st
						Land Improvemnt Total						
1	175.18 1.01 C0435	BLDG 3 .0000 AC	2	IBARRA, MILDRED 340 SOUTH BRANCH RD #435 HILLSBOROUGH, NJ 340 SOUTH BRANCH RD #435	08844 C1 / 94	55,000 93,000 148,000		148,000		F01	1	0.00 3,296.59 1,648.30
2	175.18 1.01 P0001	2.6320 COMMON ELEMENTS COMMON ELEMENTS 2.6320 AC	15F	CORNER PARTNERSHIP, THE P O BOX 9 FLORHAM PARK, NJ SOUTH BRANCH ROAD	07932 C1 / 94	0 0 0		*Exempt*		F01	1	0.00 0.00 0.00
3	175.18 4	3.0100 2SAL O 2UG 3.0100 AC	2	MURRAY, BOWEN G & C T 30 EAST MOUNTAIN ROAD HILLSBOROUGH, NJ 30 EAST MOUNTAIN ROAD	08844 C1 / 94	218,600 143,300 361,900		361,900		F01	1	0.00 7,969.11 3,984.56
4	175.18 5	1.8100 1SAL O 2AG 2 UNITS 1.8100 AC	2	DAMEROW, IAN 32 EAST MOUNTAIN ROAD HILLSBOROUGH, NJ 32 EAST MOUNTAIN ROAD	08844 R / 94	223,100 108,800 331,900		331,900		F01	2	0.00 7,206.02 3,603.01
5	175.18 5.01	0.018 .0180 AC	1	SNYDER, ALBERTA E 34 EAST MOUNTAIN ROAD HILLSBOROUGH, NJ EAST MOUNTAIN ROAD	08844 R / 94	900 0 900		900		F01	1	0.00 21.14 10.57
6	175.18 6	4.70 2SF O 2UG 4.7000 AC	2	SPENCE, ROBERT & LIBIS 342 SOUTH BRANCH ROAD HILLSBOROUGH, NJ 342 SOUTH BRANCH ROAD	08844 C1 / 94	242,000 159,700 401,700		401,700		F01	2	0.00 8,868.40 4,434.20
7	175.18 7	1.8400 1SV R 2UG 1.8400 AC	2	ARAYA, KEVIN & MARLEN 344 SOUTH BRANCH ROAD HILLSBOROUGH, NJ 344 SOUTH BRANCH ROAD	08844 R / 94	205,700 100,300 306,000		306,000		F01	1	0.00 5,877.05 2,938.53
8	175.18 8.01	3.6700 2SF O 3.6700 AC	2	RUH, BRENDEN 346 SOUTH BRANCH ROAD HILLSBOROUGH, NJ 346 SOUTH BRANCH ROAD	1175 08844 R / 94	228,500 193,200 421,700		421,700		F01	1	0.00 9,345.04 4,672.52
9	175.18 8.02	2.4700 1SF R 2.4700 AC	2	PAPER, FRANK F JR & DILEO, KATHER 348 SOUTH BRANCH ROAD HILLSBOROUGH, NJ 348 SOUTH BRANCH ROAD	08844 R / 94	196,500 145,300 341,800		341,800		F01	1	0.00 7,546.47 3,773.24
10	175.18 8.03	2.6400 1SB R 1AG 2.6400 AC	2	GARLEANU, SEVER & GABRIELLA 350 SOUTH BRANCH ROAD HILLSBOROUGH, NJ 350 SOUTH BRANCH ROAD	08844 R / 94	221,400 161,900 383,300		383,300		F01	1	0.00 8,485.67 4,242.84
11	175.18 8.04	2.4700 1SAL R 1AG 2.4700 AC	2	SHUBIAK, JOHN M & THERESA 352 SOUTH BRANCH ROAD HILLSBOROUGH, NJ 352 SOUTH BRANCH ROAD	08844 R / 94	219,700 125,300 345,000		345,000		F01	1	0.00 7,530.04 3,765.02
12	175.18 8.05	2.4600 1SAL R 1AG 2.4600 AC	2	CLERICO, KEVIN & DAWN 354 SOUTH BRANCH ROAD HILLSBOROUGH, NJ 354 SOUTH BRANCH ROAD	08844 R / 94	219,600 88,300 307,900		307,900		F01	1	0.00 6,642.50 3,321.25
13	175.18 9	2.5700 1SAL S 1BG 2.5700 AC	2	STATES, STEPHEN U. & MEREDITH R. 356 SOUTH BRANCH RD HILLSBOROUGH, NJ 356 SOUTH BRANCH ROAD	08844 R / 94	219,500 195,500 415,000		415,000		F01	1	0.00 9,183.03 4,591.52
14	175.18 19	1.8390 2SF L 2UG 1.8390 AC	2	SNYDER, ALBERTA E 34 EAST MOUNTAIN ROAD HILLSBOROUGH, NJ 34 EAST MOUNTAIN ROAD	08844 R / 94	223,400 219,200 442,600		442,600		F01	1	0.00 9,805.25 4,902.63
Page Totals						2,473,900 1,733,800	0	4,207,700				Block: 175.18 Lot: 19

1	2	3	4	5	6	7	8	9	10	11		
Line	Block No Lot No. Qualification Account #	Land Dimensions Building Description Additional Lots Acreage	Prop Class	Owner's Name Address City State Property Location	Billing Code Zip Code Zoning/Tax Map Pg	Value	Exemptions Code Amount	Net Taxable Value	Deductions Code No Owners	Special Tax Codes	Num Units	Deduction Amt 2021 Tax 2022 1st
						Land Improvemnt Total						
1	175.18 19.02	5.4930 5.4930 AC	15C	TOWNSHIP OF HILLSBOROUGH 379 SOUTH BRANCH ROAD HILLSBOROUGH, NJ EAST MOUNTAIN ROAD	08844 R / 94	54,900 0 54,900		*Exempt*		F01	1	0.00 0.00 0.00
2	175.18 19.03	0.7450 2SF L 2AG .7450 AC	2	MACCREA, STEPHEN B & AMY W 400 ERNEST DRIVE HILLSBOROUGH, NJ 400 ERNEST DRIVE	1175 08844 R / 94	285,400 212,700 498,100		498,100		F01	1	0.00 10,349.98 5,174.99
3	175.18 19.04	0.7490 2SV L 2AG .7490 AC	2	KIJEK, MARK & CONSTANCE RIVIERA 402 ERNEST DRIVE HILLSBOROUGH, NJ 402 ERNEST DRIVE	08844 R / 94	303,300 245,000 548,300		548,300	V1 2	F01	1	250.00 11,205.90 5,602.95
4	175.18 19.05	0.6840 2SV L 2AG,POOL .6840 AC	2	SIMPSON, MICHAEL & JOYNER, TYI 13739 174TH ST JAMAICA, NY 404 ERNEST DRIVE	11434 R / 94	300,400 263,100 563,500		563,500		F01	1	0.00 11,824.53 5,912.27
5	175.18 19.06	0.6730 2SF L 2AG .6730 AC	2	KRAVETTE, ALAN E & CAROL S 406 ERNEST DRIVE HILLSBOROUGH, NJ 406 ERNEST DRIVE	1175 08844 R / 94	313,600 198,100 511,700		511,700		F01	1	0.00 10,516.70 5,258.35
6	175.18 19.07	0.7760 2SF L 2AG .7760 AC	2	OHST, MICHAEL E & REBECCA E 408 ERNEST DRIVE HILLSBOROUGH, NJ 408 ERNEST DRIVE	08844 R / 94	318,800 233,500 552,300		552,300		F01	1	0.00 11,479.38 5,739.69
7	175.18 19.08	0.9190 2SF L 2AG .9190 AC	2	GELARDI, JOHN L & KATHERINE 410 ERNEST DRIVE HILLSBOROUGH, NJ 410 ERNEST DRIVE	08844 R / 94	325,900 255,400 581,300		581,300		F01	1	0.00 12,167.34 6,083.67
8	175.18 19.09	0.9010 2SV L 2AG .9010 AC	2	BONICA, LOUIS & GERALDINE 412 ERNEST DRIVE HILLSBOROUGH, NJ 412 ERNEST DRIVE	4440 08844 R / 94	325,000 269,200 594,200		594,200		F01	1	0.00 12,458.49 6,229.25
9	175.18 19.10	0.6550 2SV L 2AG .6550 AC	2	MILLER, RONALD A & EILEEN R 414 ERNEST DRIVE HILLSBOROUGH, NJ 414 ERNEST DRIVE	660 08844 R / 94	312,800 269,000 581,800		581,800	V1 2	F01	1	250.00 11,924.39 5,962.20
10	175.18 19.11	0.6170 2SF L 2AG,POOL .6170 AC	2	YEAGER, CLEMENT F 416 ERNEST DRIVE HILLSBOROUGH, NJ 416 ERNEST DRIVE	08844 R / 94	310,600 224,700 535,300		535,300		F01	1	0.00 11,080.22 5,540.11
11	175.18 19.12	1.3310 2SF L 2AG 1.3310 AC	2	MC SWEENEY, JOHN T & ANDREA H 417 ERNEST DRIVE HILLSBOROUGH, NJ 417 ERNEST DRIVE	08844 R / 94	330,400 208,300 538,700		538,700		F01	1	0.00 11,228.14 5,614.07
12	175.18 19.13	0.8670 2SF L 2AG .8670 AC	2	PERRONE, JOHN M 415 ERNEST DRIVE HILLSBOROUGH, NJ 415 ERNEST DRIVE	08844 R / 94	309,400 262,600 572,000		572,000		F01	1	0.00 12,014.72 6,007.36
13	175.18 19.14	0.5260 2SF L 2AG .5260 AC	2	THOMPSON, KARY 413 ERNEST DRIVE HILLSBOROUGH, NJ 413 ERNEST DRIVE	08844 R / 94	306,400 217,100 523,500		523,500		F01	1	0.00 10,805.50 5,402.75
14	175.18 19.15	0.5620 2SF L 2AG .5620 AC	2	JAWIDZIK, FRANK J III & JEAN M 411 ERNEST DRIVE HILLSBOROUGH, NJ 411 ERNEST DRIVE	08844 R / 94	308,100 230,600 538,700		538,700		F01	1	0.00 11,150.66 5,575.33
Page Totals				V2 500		4,050,100 3,089,300	0	7,139,400				Block: 175.18 Lot: 19.15

1	2	3	4	5	6	7	8	9	10	11		
Line	Block No Lot No. Qualification Account #	Land Dimensions Building Description Additional Lots Acreage	Prop Class	Owner's Name Address City State Property Location	Billing Code Zip Code Zoning/Tax Map Pg	Value	Exemptions Code Amount	Net Taxable Value	Deductions Code No Owners	Special Tax Codes	Num Units	Deduction Amt 2021 Tax 2022 1st
						Land Improvemnt Total						
1	175.18 19.16	0.5640 2SF L 2AG .5640 AC	2	CELAYA, DANIEL & KERRI A 409 ERNEST DRIVE HILLSBOROUGH, NJ 409 ERNEST DRIVE	08844 R / 94	308,200 214,600 522,800		522,800		F01	1	0.00 10,777.32 5,388.66 250.00
2	175.18 19.17	0.4600 2SV L 2AG .4600 AC	2	PENNINGTON, RICHARD F 407 ERNEST DRIVE HILLSBOROUGH, NJ 407 ERNEST DRIVE	08844 R / 94	273,000 219,900 492,900		492,900	V1 1	F01	1	9,980.24 4,990.12
3	175.18 19.18	0.02720 TOWNSHIP OF HILLSBOROUGH 379 SOUTH BRANCH ROAD HILLSBOROUGH, NJ ERNEST DRIVE .0272 AC	15C		08844 R / 94	6,400 0 6,400		*Exempt*		F01	1	0.00 0.00 0.00
4	175.18 20	1.1100 1.5SF F 1.1100 AC	2	JOHN E GULLA REVOCABLE TRUST 34 KINKORA COURT WEST TOMS RIVER, NJ 36 EAST MOUNTAIN ROAD	08753 R / 94	183,100 134,800 317,900		317,900		F01	1	0.00 6,595.54 3,297.77
5	175.18 21	2.3900 1SF R 2AG 2.3900 AC	2	FAIRCHILD, JAMES & SALLYANN REA-FAI 40 EAST MOUNTAIN ROAD HILLSBOROUGH, NJ 40 EAST MOUNTAIN ROAD	08844 R / 94	228,900 132,700 361,600		361,600		F01	1	0.00 7,938.59 3,969.30
6	175.18 22	1.0800 1SAL R 1AG 1.0800 AC	2	MAURO, JASON C. & RYAN, STEPHANIE A 42 EAST MOUNTAIN ROAD HILLSBOROUGH, NJ 42 EAST MOUNTAIN ROAD	08844 R / 94	215,800 152,500 368,300		368,300		F01	1	0.00 8,091.21 4,045.61
7	175.18 23	0.4200 2SV O .4200 AC	2	KIMOCK, LESLI & CHRISTOPHER 44 EAST MOUNTAIN ROAD HILLSBOROUGH, NJ 44 EAST MOUNTAIN ROAD	08844 R / 94	185,800 178,300 364,100		364,100		F01	1	0.00 7,962.07 3,981.04
8	175.18 24	2.406 2SF O 1UG 2 UNITS 2.4060 AC	2	PETRUCELLI, ANTHONY C & NANCY L 46 EAST MOUNTAIN ROAD HILLSBOROUGH, NJ 46 EAST MOUNTAIN ROAD	08844 R / 94	221,000 302,400 523,400		523,400		F01	4	0.00 11,174.14 5,587.07
9	175.18 25	1.545 1SCB 4160 SF 1.5450 AC	4A	HILLSBOROUGH FIRST AID & RESCUE SQD P O BOX 660 NESHANIC, NJ 48 EAST MOUNTAIN ROAD	08853 R / 94	231,700 452,100 683,800		683,800		F01	1	0.00 16,055.62 8,027.81
10	175.18 26	6.060 OPEN SPACE 6.0600 AC	15C	TOWNSHIP OF HILLSBOROUGH 379 SOUTH BRANCH ROAD HILLSBOROUGH, NJ 50 EAST MOUNTAIN ROAD	08844 R / 94	265,600 0 265,600		*Exempt*		F01	1	0.00 0.00 0.00
11	175.18 26.01	2.0030 1.5SF F 2UG 2.0030 AC	2	FREDERICKS, KENNETH A. & VENICE 56 EAST MOUNTAIN ROAD HILLSBOROUGH, NJ 56 EAST MOUNTAIN ROAD	08844 R / 94	265,000 202,300 467,300		467,300		F01	2	0.00 10,408.69 5,204.35
12	175.18 27	0.9800 2SF L 1AG .9800 AC	2	SCHENCK, NORMAN O 52 EAST MOUNTAIN ROAD HILLSBOROUGH, NJ 52 EAST MOUNTAIN ROAD	1175 08844 R / 94	214,000 135,100 349,100		349,100		F01	1	0.00 7,466.64 3,733.32
13	175.18 28	1.0700 1SF R 1AG 1.0700 AC	2	MACIBORSKI, CHELSEA J. & ROBERT 54 EAST MOUNTAIN RD. HILLSBOROUGH, NJ 54 EAST MOUNTAIN ROAD	08844 R / 94	215,700 118,300 334,000		334,000		F01	1	0.00 7,274.10 3,637.05
14	175.18 29	0.9900 1SAL O 1UG .9900 AC	2	PIZZOLATO, ROBERT & MYCEK, SHARI L 58 EAST MOUNTAIN RD HILLSBOROUGH, NJ 58 EAST MOUNTAIN ROAD	08844 R / 94	198,500 143,800 342,300		342,300		F01	1	0.00 7,508.90 3,754.45
Page Totals				V1 250		2,740,700 2,386,800	0	5,127,500				Block: 175.18 Lot: 29

1	2	3	4	5	6	7	8	9	10	11		
Line	Block No Lot No. Qualification Account #	Land Dimensions Building Description Additional Lots Acreage	Prop Class	Owner's Name Address City State Property Location	Billing Code Zip Code Zoning/Tax Map Pg	Value	Exemptions Code Amount	Net Taxable Value	Deductions Code No Owners	Special Tax Codes	Num Units	Deduction Amt 2021 Tax 2022 1st
						Land Improvemnt Total						
1	175.18 30	0.7800 CEMETERY	15E	NESHANIC REFORMED CHURCH CEMETERY 715 AMWELL ROAD HILLSBOROUGH, NJ AMWELL ROAD	08844 R / 94	159,000 0 159,000		*Exempt*		F01	1	0.00 0.00 0.00
2	175.18 30.01	2.1200 OPEN SPACE	15C	TOWNSHIP OF HILLSBOROUGH 379 SOUTH BRANCH ROAD HILLSBOROUGH, NJ AMWELL RD - OPEN SPACE	08844 R / 94	181,200 0 181,200		*Exempt*		F01	1	0.00 0.00 0.00
3	175.18 31	0.3190 2SF L 1AG,1BG	2	LUKENS, BRUCE D.& JASINSKI, CATHY 60 EAST MOUNTAIN ROAD HILLSBOROUGH, NJ 60 EAST MOUNTAIN ROAD	08844 R / 94	156,200 268,200 424,400		424,400		F01	1	0.00 9,502.36 4,751.18
4	175.18 32	.4500 2SF O 2UG	2	INTILI, ALBERT & BRIDGET 62 EAST MOUNTAIN ROAD HILLSBOROUGH, NJ 62 EAST MOUNTAIN ROAD	08844 R / 94	162,300 270,200 432,500		432,500		F01	1	0.00 9,462.44 4,731.22
5	175.18 39.04	11.490 11.4900 AC	15C	SOMERSET COUNTY IMPR AUTHORITY P O BOX 3000 SOMERVILLE, NJ 38 EAST MOUNTAIN ROAD	08876 ED / 94	574,500 0 574,500		*Exempt*		F01	1	0.00 0.00 0.00
6	175.18 117	2.8090 2.8090 AC	15C	TOWNSHIP OF HILLSBOROUGH 379 SOUTH BRANCH ROAD HILLSBOROUGH, NJ 358 SOUTH BRANCH ROAD	08844 R / 94	295,500 0 295,500		*Exempt*		F01	1	0.00 0.00 0.00
7	176 1.01	119.9868 AKA LOTS 1.B, 2 119.9868 AC	15C	COUNTY OF SOMERSET P O BOX 3000 SOMERVILLE, NJ MOUNTAIN VIEW ROAD	08876 AG / 164	1,404,900 0 1,404,900		*Exempt*		F01	1	0.00 0.00 0.00
8	176 1.02	1.0000 1.5SF F AKA LOT 1.A 1.0000 AC	2	MILLER, ERIK J & JEANNIE N C 314 MOUNTAIN VIEW ROAD HILLSBOROUGH, NJ 314 MOUNTAIN VIEW ROAD	08844 AG / 164	215,000 163,300 378,300		378,300		F01	1	0.00 8,318.97 4,159.49
9	176 2.01	1.377 1SV R 2AG AKA LOT 2.A 1.3770 AC	2	DI BENEDETTO, GARY & ALTHEA 296 EAST MOUNTAIN ROAD HILLSBOROUGH, NJ 296 EAST MOUNTAIN ROAD	08844 AG / 164	218,800 150,800 369,600		369,600	V1 2	F01	1	250.00 7,867.04 3,933.52
10	176 2.02	1.033 2SF L 2AG AKA LOT 2.B 1.0330 AC	2	MILLER, MARK R & BONNIE L F- 300 EAST MOUNTAIN ROAD HILLSBOROUGH, NJ 300 EAST MOUNTAIN ROAD	08844 AG / 164	215,300 211,700 427,000		427,000		F01	1	0.00 9,258.17 4,629.09
11	176 2.03	1.033 2SF S 2AG AKA LOT 2.C 1.0330 AC	2	HSIAO, JAMES & HSIAO, ALLISO 308 EAST MOUNTAIN ROAD HILLSBOROUGH, NJ 308 EAST MOUNTAIN ROAD	08844 AG / 164	215,300 271,000 486,300		486,300		F01	1	0.00 10,868.90 5,434.45
12	176 3.01	1.7300 2SF 2 2AG AKA LOT 3.A 1.7300 AC	2	STAUDER, FREDERICK M & CAROL 310 EAST MOUNTAIN ROAD HILLSBOROUGH, NJ 310 EAST MOUNTAIN ROAD	08844 AG / 164	218,800 297,900 516,700		516,700		F01	2	0.00 11,585.03 5,792.52
13	176 3.02	41.9967 41.9967 AC	15C	COUNTY OF SOMERSET P O BOX 3000 SOMERVILLE, NJ EAST MOUNTAIN ROAD	08876 AG / 164	420,000 0 420,000		*Exempt*		F01	1	0.00 0.00 0.00
14	176 3.03	1.0000 2SF 2 2BG AKA LOT 3.B 1.0000 AC	2	YARUSINSKY, EDWARD S & SUSAN A- 338 EAST MOUNTAIN ROAD HILLSBOROUGH, NJ 338 EAST MOUNTAIN ROAD	08844 AG / 164	215,000 203,600 418,600		418,600		F01	1	0.00 9,281.65 4,640.83
Page Totals				V1 250		1,616,700 1,836,700	0	3,453,400				Block: 176 Lot: 3.03

1	2	3	4	5	6	7	8	9	10	11		
Line	Block No Lot No. Qualification Account #	Land Dimensions Building Description Additional Lots Acreage	Prop Class	Owner's Name Address City State Property Location	Billing Code Zip Code Zoning/Tax Map Pg	Value	Exemptions Code Amount	Net Taxable Value	Deductions Code No Owners	Special Tax Codes	Num Units	Deduction Amt 2021 Tax 2022 1st
						Land Improvemnt Total						
1	176 3.04	1.0000 1SF 2 2BG AKA LOT 3.C 1.0000 AC	2	HUGHES, CHRISTIAN T & SHARON M 340 EAST MOUNTAIN ROAD HILLSBOROUGH, NJ 340 EAST MOUNTAIN ROAD	08844 AG / 164	215,000 191,500 406,500		406,500		F01	1	0.00 9,002.23 4,501.12
2	176 3.05	1.0550 2SF L 2AG,POOL AKA 3.D 1.0550 AC	2	SALCEDO, THEODORA W TRUSTEE 380 EAST MOUNTAIN ROAD HILLSBOROUGH, NJ 380 EAST MOUNTAIN ROAD	08844 AG / 164	215,000 281,200 496,200		496,200		F01	1	0.00 10,817.24 5,408.62
3	176 4	1.2100 1.5SF F 1.2100 AC	2	BIRO, THOMAS J & OLIVIA A 388 EAST MOUNTAIN ROAD HILLSBOROUGH, NJ 388 EAST MOUNTAIN ROAD	660 08844 AG / 164	217,100 181,600 398,700		398,700		F01	1	0.00 8,800.30 4,400.15
4	176 5	61.5400 PRESERVED 61.5400 AC	15C	COUNTY OF SOMERSET P O BOX 3000 SOMERVILLE, NJ EAST MOUNTAIN ROAD	08876 AG / 164	820,400 0 820,400		*Exempt*		F01	1	0.00 0.00 0.00
5	176 5.01	0.7500 AKA LOT 5.A .7500 AC	4A	TEXAS EASTERN TRANSMISSION, LP BOX 2629 C/O DUFF&PHLPS ADDISON, TX EAST MOUNTAIN ROAD	75001 AG / 164	46,900 800 47,700		47,700		F01	1	0.00 1,120.00 560.00
6	176 5.02	9.6500 PRESERVED 9.6500 AC	15C	COUNTY OF SOMERSET P O BOX 3000 SOMERVILLE, NJ EAST MOUNTAIN ROAD	08876 AG / 164	96,500 0 96,500		*Exempt*		F01	1	0.00 0.00 0.00
7	176 7	1.0300 2SAL L 1.0300 AC	2	DAVIS, RUSSELL A & SARA P 290 MOUNTAIN VIEW ROAD HILLSBOROUGH, NJ 290 MOUNTAIN VIEW ROAD	08844 AG / 164	215,300 217,300 432,600		432,600		F01	1	0.00 9,610.37 4,805.19
8	176 8	0.8830 1SF R 2AG .8830 AC	2	WARING, SUSAN E 280 MOUNTAINVIEW ROAD HILLSBOROUGH, NJ 280 MOUNTAIN VIEW ROAD	08844 AG / 164	209,000 121,800 330,800		330,800		F01	1	0.00 7,208.36 3,604.18
9	176 9	7.220 2SV L 2BIG 7.2200 AC	2	HIGGINS, CHRISTOPHER D & REBECCA 276 MOUNTAIN VIEW ROAD HILLSBOROUGH, NJ 276 MOUNTAIN VIEW ROAD	1175 08844 AG / 164	277,200 553,200 830,400		830,400		F01	1	0.00 18,985.93 9,492.97
10	176 10	19.7300 PRESERVED 19.7300 AC	15C	COUNTY OF SOMERSET P O BOX 3000 SOMERVILLE, NJ MOUNTAIN VIEW ROAD	08876 AG / 164	197,300 0 197,300		*Exempt*		F01	1	0.00 0.00 0.00
11	176 10.01	53.3300 PRESERVED 53.3300 AC	15C	COUNTY OF SOMERSET PO BOX 3000 SOMERVILLE, NJ MOUNTAIN VIEW ROAD	08876 AG / 164	533,300 0 533,300		*Exempt*		F01	1	0.00 0.00 0.00
12	176 10.02	5.2700 2SF O 2UG AKA LOT 10.B 5.2700 AC	2	HABA, JAMES CHARLES 436 EAST MOUNTAIN ROAD HILLSBOROUGH, NJ 436 EAST MOUNTAIN ROAD	08844 AG / 164	257,700 232,300 490,000		490,000		F01	1	0.00 10,918.20 5,459.10
13	176 11	12.740 12.7400 AC	1	HIGGINS, CHRISTOPHER D & REBECCA A 276 MOUNTAIN VIEW RD HILLSBOROUGH, NJ MOUNTAIN VIEW ROAD	08844 AG / 164	332,400 0 332,400		332,400		F01	1	0.00 7,217.75 3,608.88
14	176 11 Q0053	14.000 14.0000 AC	3B	HIGGINS, CHRISTOPHER D & R A 276 MOUNTAIN VIEW ROAD HILLSBOROUGH, NJ MOUNTAIN VIEW ROAD	08844 AG / 164	5,400 0 5,400		5,400		F01	1	0.00 124.45 62.23
Page Totals						1,991,000 1,779,700	0	3,770,700				Block: 176 Lot: 11

1	2	3	4	5	6	7	8	9	10	11		
Line	Block No Lot No. Qualification Account #	Land Dimensions Building Description Additional Lots Acreage	Prop Class	Owner's Name Address City State Property Location	Billing Code Zip Code Zoning/Tax Map Pg	Value	Exemptions Code Amount	Net Taxable Value	Deductions Code No Owners	Special Tax Codes	Num Units	Deduction Amt 2021 Tax 2022 1st
						Land Improvemnt Total						
1	176 11.01	3.1300 1.5SF L 2UG AKA LOT 11 3.1300 AC	2	HIGGINS, JONATHAN E & BACILEK, TRACY 8 LUDLOW AVENUE BELLE MEAD, NJ 216 MOUNTAIN VIEW ROAD	08502 AG / 164	203,300 208,400 411,700		411,700		F01	1	0.00 9,229.99 4,615.00
2	176 11.02	3.0320 3.0320 AC	1	HIGGINS, CHRISTOPHER D 276 MOUNTAIN VIEW RD HILLSBOROUGH, NJ MOUNTAIN VIEW ROAD	08844 AG / 164	37,900 0 37,900		37,900		F01	1	0.00 889.90 444.95
3	176 12	5.3400 2S L 2UG (LOG) 5.3400 AC	2	CAFFREY, DANIEL 468 PLEASANT VIEW ROAD HILLSBOROUGH, NJ 468 PLEASANT VIEW ROAD	08844 AG / 164	243,400 225,800 469,200		469,200		F01	1	0.00 10,124.58 5,062.29
4	176 12.02	4.0300 1.5SV F 2AG AKA LOT 12.01/12.02 4.0300 AC	2	HIRSCHHORN, MATTHEW & KNOX, ALEXA 450 PLEASANT VIEW RD HILLSBOROUGH, NJ 450 PLEASANT VIEW ROAD	08844 AG / 164	282,800 457,900 740,700		740,700		F01	1	0.00 14,811.18 7,405.59
5	176 13	9.4900 1.5SF F 9.4900 AC	2	LAVOIE, FRED G & NANCY C P O BOX 21 BELLE MEAD, NJ 470 PLEASANT VIEW ROAD	08502 AG / 164	344,500 48,400 392,900		392,900		F01	1	0.00 8,286.10 4,143.05
6	176 14	24.4162 OPEN SPACE 24.4162 AC	15C	COUNTY OF SOMERSET P O BOX 3000 SOMERVILLE, NJ PLEASANT VIEW ROAD	08876 AG / 164	244,200 0 244,200		*Exempt*		F01	1	0.00 0.00 0.00
7	176 14.01	18.6040 CONSERVATION EA 18.6040 AC	15C	COUNTY OF SOMERSET P O BOX 3000 SOMERVILLE, NJ PLEASANT VIEW ROAD	08876 AG / 164	93,000 0 93,000		*Exempt*		F01	1	0.00 0.00 0.00
8	176 14.02	34.5570 PRESERVED 34.5570 AC	15C	COUNTY OF SOMERSET P O BOX 3000 SOMERVILLE, NJ PLEASANT VIEW ROAD	08876 AG / 164	172,700 0 172,700		*Exempt*		F01	1	0.00 0.00 0.00
9	176 15.02	38.597 CONSERVATION E AKA LOT 15 38.5970 AC	15C	COUNTY OF SOMERSET P O BOX 3000 SOMERVILLE, NJ PLEASANT VIEW ROAD	08876 AG / 164	193,000 0 193,000		*Exempt*		F01	1	0.00 0.00 0.00
10	176 15.03	7.780 SOLAR PANELS AKA LOT 15.01 7.7800 AC	1	CARRIER CLINIC FOUNDATION P O BOX 147 ROUTE 601 BELLE MEAD, NJ OFF PLEASANT VIEW ROAD	08502 AG / 164	177,800 0 177,800		177,800		F01	1	0.00 4,174.74 2,087.37
11	176 16	9.6130 9.6130 AC	15C	COUNTY OF SOMERSET P O BOX 3000 SOMERVILLE, NJ 466 EAST MOUNTAIN ROAD	08876 AG / 164	48,100 0 48,100		*Exempt*		F01	1	0.00 0.00 0.00
12	176 16.01	14.7420 CONSERVATION E 14.7420 AC	15C	COUNTY OF SOMERSET P O BOX 3000 SOMERVILLE, NJ EAST MOUNTAIN ROAD	08876 AG / 164	73,700 0 73,700		*Exempt*		F01	1	0.00 0.00 0.00
13	177 22	9.7900 9.7900 AC	15C	TOWNSHIP OF HILLSBOROUGH 379 SOUTH BRANCH ROAD HILLSBOROUGH, NJ 27 OXFORD PLACE	08844 R / 165	205,400 0 205,400		*Exempt*		F01	1	0.00 0.00 0.00
14	177 22.01	1.5000 RESTAURANT DINER 1.5000 AC	4A	ANTHI, LLC 842 ROUTE 206 HILLSBOROUGH, NJ 842 ROUTE 206	08844 C1 / 165	585,000 422,800 1,007,800		1,007,800		F01	1	0.00 23,663.14 11,831.57
Page Totals						1,874,700 1,363,300	0	3,238,000				Block: 177 Lot: 22.01

1	2	3	4	5	6	7	8	9	10	11		
Line	Block No Lot No. Qualification Account #	Land Dimensions Building Description Additional Lots Acreage	Prop Class	Owner's Name Address City State Property Location	Billing Code Zip Code Zoning/Tax Map Pg	Value	Exemptions Code Amount	Net Taxable Value	Deductions Code No Owners	Special Tax Codes	Num Units	Deduction Amt 2021 Tax 2022 1st
						Land Improvemnt Total						
1	177 22.02	1.5000 MOE'S AKA BRIKENS 1.5000 AC	4A	SHARANGA, LLC 838 ROUTE 206 HILLSBOROUGH, NJ 838 ROUTE 206	08844 C1 / 111	321,800 393,300 715,100		715,100		F01	1	0.00 16,790.55 8,395.28
2	177 23.04	8.00 OPEN SPACE 177,23.03 8.0000 AC	15C	COUNTY OF SOMERSET P O BOX 3000 SOMERVILLE, NJ ROUTE 206	08876 RD / 165	40,000 0 40,000		*Exempt*		F01	1	0.00 0.00 0.00
3	177 24.01	.9830 GAS STATION GAS STATION .9830 AC	4A	BELLE MEAD PETROLEUM, LLC 862 ROUTE 206 HILLSBOROUGH, NJ 862 ROUTE 206	08844 C1 / 165	770,800 85,600 856,400		856,400		F01	1	0.00 20,108.27 10,054.14
4	177 24.02 C0001 17	UNIT A .0000 AC	4A	856 HILLSBOROUGH, LLC 907 PAPAN ROAD BRIDGEWATER, NJ 856 ROUTE 206	08807 C1 / 165	949,400 734,300 1,683,700		1,683,700		F01	1	0.00 39,533.28 19,766.64
5	177 24.02 C0002	UNIT B STRIP MALL .0000 AC	4A	BORO REALTY GROUP, LLC 832 NO BLACK HORSE PIKE BLACKWOOD, NJ 856 ROUTE 206	08012-3232 C1 / 165	1,324,200 1,453,800 2,778,000		2,778,000		F01	1	0.00 65,227.44 32,613.72
6	177 24.02 C0003	UNIT C STRIP MALLS .0000 AC	4A	BORO REALTY GROUP, LLC 832 NO BLACK HORSE PIKE BLACKWOOD, NJ 856 ROUTE 206	08012-3232 C1 / 165	598,000 731,000 1,329,000		1,329,000		F01	1	0.00 31,204.92 15,602.46
7	177 24.02 C0004	JOE'S PIZZA BLDG UNIT D STRIP MALLS .0000 AC	4A	ANZALONE PUGLIESE & SCOTTO LLC 856 ROUTE 206 UNIT D HILLSBOROUGH, NJ 856 ROUTE 206	08844 C1 / 165	377,300 595,400 972,700		972,700		F01	1	0.00 22,839.00 11,419.50
8	177 24.02 C0005	UNIT E RETAIL STORE .0000 AC	4A	BORO REALTY GROUP, LLC 832 NO BLACK HORSE PIKE BLACKWOOD, NJ 856 ROUTE 206	08012-3232 C1 / 165	182,700 189,000 371,700		371,700		F01	1	0.00 8,727.52 4,363.76
9	177 24.02 P0001	11.3800 COMMON ELEMENTS CONDO UNITS 11.3800 AC	15F	MOUNTAINVIEW ASSOC C/O R GROSSO 236 LONG HILL ROAD HILLSBOROUGH, NJ 856 ROUTE 206	08844 C1R / 165	0 0 0		*Exempt*		F01	1	0.00 0.00 0.00
10	177 24.03	1.0900 2SF 2 1BG 1.0900 AC	2	SMITH, MICHAEL 129 OAK ROCK CIRCLE FOLSOM, CA 107 MOUNTAIN VIEW ROAD	95630 R / 165	215,900 187,900 403,800		403,800		F01	1	0.00 8,920.06 4,460.03
11	177 24.04	1.0300 1SF 2 1BG 1.0300 AC	2	KUPRAT, STEVEN P & TERESA 109 MOUNTAIN VIEW ROAD HILLSBOROUGH, NJ 109 MOUNTAIN VIEW ROAD	08844 R / 165	215,300 221,900 437,200		437,200		F01	1	0.00 9,725.42 4,862.71
12	177 24.05	1.0300 2SF 2 1BG 1.0300 AC	2	CARTAGENA, ROBERTO E & LORI 111 MOUNTAIN VIEW ROAD HILLSBOROUGH, NJ 111 MOUNTAIN VIEW ROAD	08844 R / 165	207,100 145,800 352,900		352,900		F01	1	0.00 7,750.75 3,875.38
13	177 24.06	1.0300 2SAL L - 2 UNIT 1.0300 AC	2	CONSTANTINE, PATRICIA 207 ANGELICA AVENUE SUMMERVILLE, SC 117 MOUNTAIN VIEW ROAD	29483 R / 165	207,100 185,600 392,700		392,700		F01	2	0.00 8,687.60 4,343.80
14	177 24.07	3.5700 1.5SV F (M) 3.5700 AC	2	LUGO, DANIEL & JENNIFER K 115 MOUNTAIN VIEW ROAD HILLSBOROUGH, NJ 115 MOUNTAIN VIEW ROAD	08844 R / 165	216,000 305,400 521,400		521,400		F01	1	0.00 11,779.92 5,889.96
Page Totals						5,585,600 5,229,000	0	10,814,600				Block: 177 Lot: 24.07

1	2	3	4	5	6	7	8	9	10	11		
Line	Block No Lot No. Qualification Account #	Land Dimensions Building Description Additional Lots Acreage	Prop Class	Owner's Name Address City State Property Location	Billing Code Zip Code Zoning/Tax Map Pg	Value	Exemptions Code Amount	Net Taxable Value	Deductions Code No Owners	Special Tax Codes	Num Units	Deduction Amt 2021 Tax 2022 1st
						Land Improvemnt Total						
1	177 24.08	1.0300 2SF 2 1BG 1.0300 AC	2	TYRRELL, DENISE 119 MOUNTAIN VIEW ROAD HILLSBOROUGH, NJ 119 MOUNTAIN VIEW ROAD	08844 R / 165	207,100 153,400 360,500		360,500		F01	1	0.00 7,931.54 3,965.77
2	177 24.09	1.0300 2SAL L 2AG 1.0300 AC	2	BURKE, WILLIAM A. 121 MOUNTAIN VIEW RD HILLSBOROUGH, NJ 121 MOUNTAIN VIEW ROAD	660 08844 R / 165	215,300 191,300 406,600		406,600		F01	1	0.00 8,959.97 4,479.99
3	177 24.10	1.0300 2SAL L 1AG 1.0300 AC	2	WHITE, LOUIS W & DIANE M 123 MOUNTAIN VIEW ROAD HILLSBOROUGH, NJ 123 MOUNTAIN VIEW ROAD	08844 R / 165	215,300 212,600 427,900		427,900		F01	1	0.00 9,537.58 4,768.79
4	177 24.11	1.6500 2SF O 1.6500 AC	2	WEINBERG, JEFFREY 481 MILLTOWN ROAD BRIDGEWATER, NJ 125 MOUNTAIN VIEW ROAD	08807 R / 165	221,700 196,000 417,700		417,700		F01	2	0.00 9,248.78 4,624.39
5	177 24.12	3.7200 2SV L 2AG 3.7200 AC	2	TAVERNER, CHARLES W & DIANE J 113 MOUNTAIN VIEW RD HILLSBOROUGH, NJ 113 MOUNTAIN VIEW ROAD	08844 R / 165	242,200 437,100 679,300		679,300		F01	1	0.00 15,414.63 7,707.32
6	177 24.13	0.0000 100X392 STORAGE BLDGS 3 BLDGS .0000 AC	4A	PUBLIC SERVICE ELEC & GAS CO 80 PARK PL PROP TAX 6 FLR NEWARK, NJ 105 MOUNTAIN VIEW ROAD	07102-4194 R / 165	98,400 32,300 130,700		130,700		F01	1	0.00 3,068.84 1,534.42
7	177 26	0.0000 278X220 TRI 2SF L 2AG .0000 AC	2	FINNEGAN, MICHAEL R & MARY ELLEN 13 OXFORD PLACE HILLSBOROUGH, NJ 13 OXFORD PLACE	1175 08844 R / 111	246,600 235,900 482,500		482,500		F01	1	0.00 10,345.29 5,172.65
8	177 27	0.0000 171X210 1SF R 2AG .0000 AC	2	SECHLER, LOIS E 17 OXFORD PLACE HILLSBOROUGH, NJ 17 OXFORD PLACE	08844 R / 111	236,200 177,500 413,700		413,700		F01	1	0.00 9,180.68 4,590.34
9	177 28	0.0000 170X210 1SF 2 2AG .0000 AC	2	COLE, DAVID R & KIMBERLY M 21 OXFORD PLACE HILLSBOROUGH, NJ 21 OXFORD PLACE	08844 R / 111	236,000 180,500 416,500		416,500		F01	1	0.00 9,434.26 4,717.13
10	177 29	0.0000 168X210 1SF R 2AG .0000 AC	2	GLINCMAN, MANDEL & LINDA 25 OXFORD PLACE HILLSBOROUGH, NJ 25 OXFORD PLACE	660 08844 R / 111	235,500 164,700 400,200		400,200		F01	1	0.00 8,816.75 4,408.38
11	177 30	0.0000 186X210 1SF R 2AG .0000 AC	2	FAYNOR, MARTIN & GERALYN 29 OXFORD PLACE HILLSBOROUGH, NJ 29 OXFORD PLACE	08844 R / 111	239,800 137,500 377,300		377,300		F01	1	0.00 8,469.24 4,234.62
12	177 31	0.0000 189X210 2SF L 2AG .0000 AC	2	FRANGIONE, GABRIEL A & LAURIE A 33 OXFORD PLACE HILLSBOROUGH, NJ 33 OXFORD PLACE	08844 R / 111	240,600 281,300 521,900		521,900		F01	1	0.00 11,683.66 5,841.83
13	177 32	0.0000 167X210 2SF L 2AG .0000 AC	2	SCHER, DONALD 37 OXFORD PLACE HILLSBOROUGH, NJ 37 OXFORD PLACE	08844 R / 111	235,300 212,900 448,200		448,200	V1 1	F01	1	250.00 9,639.78 4,819.89
14	177 33	0.0000 168X207 1SF 2 2AG, POOL .0000 AC	2	JANKOWICZ, PETER & KRISTIANNE 39 OXFORD PLACE HILLSBOROUGH, NJ 39 OXFORD PLACE	08844 R / 111	235,500 212,200 447,700		447,700		F01	1	0.00 9,887.43 4,943.72
Page Totals				V1 250		3,105,500 2,825,200	0	5,930,700				Block: 177 Lot: 33

1	2	3	4	5	6	7	8	9	10	11		
Line	Block No Lot No. Qualification Account #	Land Dimensions Building Description Additional Lots Acreage	Prop Class	Owner's Name Address City State Property Location	Billing Code Zip Code Zoning/Tax Map Pg	Value	Exemptions Code Amount	Net Taxable Value	Deductions Code No Owners	Special Tax Codes	Num Units	Deduction Amt 2021 Tax 2022 1st
						Land Improvemnt Total						
1	177 34	0.0000 157X266 AVG 1SF 2 2AG .0000 AC	2	SIEBERG, ERIC A & MAGAN E 43 OXFORD PLACE HILLSBOROUGH, NJ 43 OXFORD PLACE	08844 R / 111	235,200 251,300 486,500		486,500		F01	1	0.00 10,690.45 5,345.23
2	177 35	0.0000 159X227 1SF R 2AG .0000 AC	2	PEPIN, JERRY M & SHANA M 47 OXFORD PLACE HILLSBOROUGH, NJ 47 OXFORD PLACE	08844 R / 111	236,500 159,000 395,500		395,500		F01	1	0.00 8,913.01 4,456.51
3	177 36	0.0000 215X191 AVG 1SF R 2AG .0000 AC	2	GALETTE, SAULUS & LAMOTHE-GALETTE 49 OXFORD PLACE HILLSBOROUGH, NJ 49 OXFORD PLACE	08844 R / 111	242,100 201,900 444,000		444,000		F01	1	0.00 9,784.12 4,892.06
4	177 37	0.0000 218X280 AVG 2SF L 2BIG .0000 AC	2	DARBY, ROBERT T & JILIANN L 51 OXFORD PLACE HILLSBOROUGH, NJ 51 OXFORD PLACE	08844 R / 111	225,800 275,200 501,000		501,000		F01	1	0.00 11,101.34 5,550.67
5	177 38	0.0000 160X269 1SF 2 2BG .0000 AC	2	DIETZ, BRIAN 55 OXFORD PLACE HILLSBOROUGH, NJ 55 OXFORD PLACE	08844 R / 111	225,000 194,600 419,600		419,600		F01	1	0.00 9,455.40 4,727.70
6	177 39	0.0000 160X261 2SF L 2AG .0000 AC	2	GAULUPPO, THOMAS & JULIANNE 57 OXFORD PLACE HILLSBOROUGH, NJ 57 OXFORD PLACE	08844 R / 111	223,600 241,200 464,800		464,800		F01	1	0.00 9,807.60 4,903.80
7	177 40	0.0000 160X253 1SF 2 2AG .0000 AC	2	SHARKEY, THOMAS & JOY 61 OXFORD PLACE HILLSBOROUGH, NJ 61 OXFORD PLACE	1175 08844 R / 111	222,100 197,100 419,200		419,200		F01	1	0.00 9,554.02 4,777.01
8	177 41	0.0000 171X247 TRI 1SF 2 2BG .0000 AC	2	KASAT, RADHAKRISHNA B & INDIRA R 65 OXFORD PLACE HILLSBOROUGH, NJ 65 OXFORD PLACE	08844 R / 111	222,700 187,100 409,800		409,800		F01	1	0.00 9,053.89 4,526.95
9	177 55	24.2720 FIRING RANGE AKA B177 L55 24.2720 AC	15C	TOWNSHIP OF HILLSBOROUGH 379 SOUTH BRANCH ROAD HILLSBOROUGH, NJ PLEASANT VIEW ROAD	08844 ED / 165	2,123,800 0 2,123,800		*Exempt*		F01	1	0.00 0.00 0.00
10	177.01 20	0.6630 310X130 TRI 2SV L 1AG,1BG .0000 AC	2	MEREDITH, CHRISTOPHER & DIANA 7 RINE ROAD HILLSBOROUGH, NJ 7 RINE ROAD	08844 R1 / 99	327,400 303,600 631,000		631,000		F01	1	0.00 12,996.19 6,498.10
11	177.01 21	0.4610 100X192 AVG 2SV L 1AG,1BG .0000 AC	2	REUTLINGER, ROBERT M & WAN-HUEI 5 RINE ROAD HILLSBOROUGH, NJ 5 RINE ROAD	08844 R1 / 99	317,100 257,200 574,300		574,300		F01	1	0.00 12,388.05 6,194.03
12	177.01 22	0.5390 100X230 AVG 1SV R 2AG .0000 AC	2	MYER, ADAM T & AMANDA L 3 RINE ROAD HILLSBOROUGH, NJ 3 RINE ROAD	08844 R1 / 99	321,700 245,800 567,500		567,500		F01	1	0.00 11,533.38 5,766.69
13	177.01 23	0.4110 124X127 TRI 2SV L 1AG,1BG .0000 AC	2	QUAGRAINE, VIVIENNE & KOBINA A 1 RINE ROAD HILLSBOROUGH, NJ 1 RINE ROAD	08844 R1 / 99	315,600 260,700 576,300		576,300		F01	1	0.00 11,958.37 5,979.19
14	177.01 24	0.5020 90X200 AVG 2SV L 1AG,1BG .0000 AC	2	DESHPANDE, HIRAL SONI & NIMISH S 39 WALLACE BLVD HILLSBOROUGH, NJ 39 WALLACE BOULEVARD	08844 R1 / 99	320,100 325,300 645,400		645,400		F01	1	0.00 13,165.24 6,582.62
Page Totals						3,434,900 3,100,000	0	6,534,900				Block: 177.01 Lot: 24

1	2	3	4	5	6	7	8	9	10	11		
Line	Block No Lot No. Qualification Account #	Land Dimensions Building Description Additional Lots Acreage	Prop Class	Owner's Name Address City State Property Location	Billing Code Zip Code Zoning/Tax Map Pg	Value	Exemptions Code Amount	Net Taxable Value	Deductions Code No Owners	Special Tax Codes	Num Units	Deduction Amt 2021 Tax 2022 1st
						Land Improvemnt Total						
1	177.01 25	0.4360 88X165 TRI 2SV L 1AG,1BG .0000 AC	2	BRUCHEY, STEVEN C & HEATHER M 37 WALLACE BOULEVARD HILLSBOROUGH, NJ 37 WALLACE BOULEVARD	08844 R1 / 99	316,700 287,700 604,400		604,400		F01	1	0.00 12,420.92 6,210.46
2	177.01 26	0.3740 2SV L 1AG,1BG POOL .3740 AC	2	KOPLIK, CAMERON B & ANDRIANA M 35 WALLACE BOULEVARD HILLSBOROUGH, NJ 35 WALLACE BOULEVARD	08844 R1 / 99	313,700 283,500 597,200		597,200		F01	1	0.00 12,006.56 6,003.28
3	177.01 27	0.3440 100X150 2SV L 1AG,1BG .0000 AC	2	DAUGHERTY, JEFFREY A & DONNA L 33 WALLACE BOULEVARD HILLSBOROUGH, NJ 33 WALLACE BOULEVARD	4440 08844 R1 / 99	312,100 289,700 601,800		601,800		F01	1	0.00 12,233.08 6,116.54
4	177.01 28	0.4010 90X157 TRI 2SV L 1AG,1BG .0000 AC	2	GRAHAM, JOSEPH C III & DONNA L 31 WALLACE BOULEVARD HILLSBOROUGH, NJ 31 WALLACE BOULEVARD	660 08844 R1 / 99	315,100 244,200 559,300		559,300		F01	1	0.00 12,172.03 6,086.02
5	177.01 29	0.5170 90X188 TRI 2SV L 1AG,1BG .0000 AC	2	LAGATTUTA, FRANK & DOLORES 29 WALLACE BOULEVARD HILLSBOROUGH, NJ 29 WALLACE BOULEVARD	660 08844 R1 / 99	320,900 254,800 575,700		575,700		F01	1	0.00 11,850.36 5,925.18
6	177.01 30	0.8200 2SV L 1AG,1BG .8200 AC	2	CHERIS, PETER & YNAGUELLE 27 WALLACE BOULEVARD HILLSBOROUGH, NJ 27 WALLACE BOULEVARD	08844 R1 / 99	336,300 287,400 623,700		623,700		F01	1	0.00 12,925.75 6,462.88
7	177.01 31	0.9000 89X324 TRI 2SV L 1AG,1BG .0000 AC	2	FARINARO, DANIEL J 25 WALLACE BOULEVARD HILLSBOROUGH, NJ 25 WALLACE BOULEVARD	08844 R1 / 99	340,000 302,300 642,300		642,300		F01	1	0.00 13,104.19 6,552.10
8	177.01 32	0.5550 89X220 TRI 2SV L 1AG,1BG .0000 AC	2	LIVSHITS, JULIYA 23 WALLACE BOULEVARD HILLSBOROUGH, NJ 23 WALLACE BOULEVARD	08844 R1 / 99	322,800 284,300 607,100		607,100		F01	1	0.00 12,343.44 6,171.72
9	177.01 33	0.4320 89X167 TRI 2SV L 1AG,1BG .0000 AC	2	PATERSON, ROBERT R & DONNA M 21 WALLACE BOULEVARD HILLSBOROUGH, NJ 21 WALLACE BOULEVARD	5170 08844 R1 / 99	316,500 254,800 571,300		571,300		F01	1	0.00 12,075.77 6,037.89
10	177.01 34	0.3750 100X163 2SV L 1AG,1BG .0000 AC	2	DUNN, WILLIAM & PATRICIA 19 WALLACE BOULEVARD HILLSBOROUGH, NJ 19 WALLACE BOULEVARD	08844 R1 / 99	313,800 296,700 610,500		610,500		F01	1	0.00 12,282.39 6,141.20
11	177.01 35	0.3770 100X164 2SF L 1AG,1BG .0000 AC	2	ISLAM, SAAD 17 WALLACE BLVD HILLSBOROUGH, NJ 17 WALLACE BOULEVARD	08844 R1 / 99	313,900 323,100 637,000		637,000		F01	1	0.00 12,885.82 6,442.91
12	177.01 36	0.3800 100X165 2SV L 2AG .0000 AC	2	VADINSKY, JOSEPH & BARBARA 15 WALLACE BOULEVARD HILLSBOROUGH, NJ 15 WALLACE BOULEVARD	08844 R1 / 99	314,000 293,300 607,300		607,300		F01	1	0.00 12,829.47 6,414.74
13	177.01 37	0.3820 2SV L 1AG,1BG .3820 AC	2	KURASINSKI, JOZEF P. & ANETA 13 WALLACE BOULEVARD HILLSBOROUGH, NJ 13 WALLACE BOULEVARD	08844 R1 / 99	314,100 303,200 617,300		617,300		F01	1	0.00 12,118.03 6,059.02
14	177.01 38	0.4200 110X164 AVG 2SV L 1AG,1BG .0000 AC	2	KUTZ, DAVID 11 WALLACE BOULEVARD HILLSBOROUGH, NJ 11 WALLACE BOULEVARD	08844 R1 / 99	315,800 314,800 630,600		630,600		F01	1	0.00 12,648.68 6,324.34
Page Totals						4,465,700 4,019,800	0	8,485,500				Block: 177.01 Lot: 38

1	2	3	4	5	6	7	8	9	10	11		
Line	Block No Lot No. Qualification Account #	Land Dimensions Building Description Additional Lots Acreage	Prop Class	Owner's Name Address City State Property Location	Billing Code Zip Code Zoning/Tax Map Pg	Value	Exemptions Code Amount	Net Taxable Value	Deductions Code No Owners	Special Tax Codes	Num Units	Deduction Amt 2021 Tax 2022 1st
						Land Improvemnt Total						
1	177.01 39	0.4900 254X141 TRI 2SV L 1AG,1BG .0000 AC	2	AUGUST, GREG & SUSAN 9 WALLACE BLVD HILLSBOROUGH, NJ 9 WALLACE BOULEVARD	08844 R1 / 99	319,500 300,100 619,600		619,600		F01	1	0.00 12,580.58 6,290.29
2	177.02 1.01	48.0000 1SB SCHOOL HIGH SCHOOL 48.0000 AC	15A	HILLSBOROUGH TWP BOARD OF EDUCATION 379 SOUTH BRANCH ROAD HILLSBOROUGH, NJ 470 AMWELL ROAD	08844 R1 / 100	2,500,000 22,886,500 25,386,500		*Exempt*		F01	1	0.00 0.00 0.00
3	177.02 1.02	8.2700 AKA 177,1.02 8.2700 AC	15A	HILLSBOROUGH TWP BOARD OF EDUCATION 379 SOUTH BRANCH ROAD HILLSBOROUGH, NJ AMWELL ROAD	08844 R1 / 165	242,700 0 242,700		*Exempt*		F01	1	0.00 0.00 0.00
4	177.02 3	0.3470 156X140 TRI 2SV L 2BG .0000 AC	2	ALEA, MICHAEL & PATRICIA 4 RINE ROAD HILLSBOROUGH, NJ 4 RINE ROAD	08844 R1 / 99	296,700 294,300 591,000		591,000		F01	1	0.00 11,599.12 5,799.56
5	177.02 4	0.3560 130X120 2SV L 1AG,1BG .0000 AC	2	WINTRINGHAM, ALEXANDER & SORGE, D 2 RINE RD HILLSBOROUGH, NJ 2 RINE ROAD	08844 R1 / 99	312,800 285,600 598,400		598,400		F01	1	0.00 12,439.70 6,219.85
6	177.02 5	0.3810 100X172 AVG 1SV R 2AG .0000 AC	2	RICHARD, MICHAEL G 45 WALLACE BOULEVARD HILLSBOROUGH, NJ 45 WALLACE BOULEVARD	08844 R1 / 99	298,300 214,900 513,200		513,200		F01	1	0.00 10,436.87 5,218.44
7	177.02 6	0.3450 112X154 TRI 2SV L 2BG .0000 AC	2	MINTER, GLENN 47 WALLACE BOULEVARD HILLSBOROUGH, NJ 47 WALLACE BOULEVARD	08844 R1 / 99	296,400 296,000 592,400		592,400		F01	1	0.00 11,784.62 5,892.31
8	177.02 7	0.3460 139X151 TRI 2SV L 1AG,1BG .0000 AC	2	HARPER, SHANNON L 49 WALLACE BOULEVARD HILLSBOROUGH, NJ 49 WALLACE BOULEVARD	08844 R1 / 99	296,300 286,400 582,700		582,700		F01	1	0.00 11,505.20 5,752.60
9	177.02 8	0.3480 124X185 TRI 2SV L 2BG .0000 AC	2	GLEESON, DANIEL P & JILL E 51 WALLACE BOULEVARD HILLSBOROUGH, NJ 51 WALLACE BOULEVARD	08844 R1 / 99	296,600 265,700 562,300		562,300		F01	1	0.00 11,979.50 5,989.75
10	177.02 9	0.3660 114X190 TRI 2SV L 2BG .0000 AC	2	PATTERSON, DAVID & DEWIRE, WENDY 53 WALLACE BOULEVARD HILLSBOROUGH, NJ 53 WALLACE BOULEVARD	1175 08844 R1 / 99	297,600 296,400 594,000		594,000		F01	1	0.00 11,956.02 5,978.01
11	177.02 10	0.4130 100X179 AVG 2SV L 1AG,1BG .0000 AC	2	TRAINA, GREGORY R & LYNNE C 55 WALLACE BOULEVARD HILLSBOROUGH, NJ 55 WALLACE BOULEVARD	08844 R1 / 99	299,900 276,200 576,100		576,100		F01	1	0.00 11,897.32 5,948.66
12	177.02 11	0.3950 96X165 TRI 2SV L 1AG,1BG .0000 AC	2	LIU, PATRICIA P 57 WALLACE BOULEVARD HILLSBOROUGH, NJ 57 WALLACE BOULEVARD	08844 R1 / 99	298,800 299,100 597,900		597,900		F01	1	0.00 11,763.48 5,881.74
13	177.02 12	0.4150 90X159 TRI 2SV L 1AG,1BG .0000 AC	2	KOBRYN, SCOTT D. & MARJORIE M. 59 WALLACE BOULEVARD HILLSBOROUGH, NJ 59 WALLACE BOULEVARD	4440 08844 R1 / 99	299,500 280,300 579,800		579,800		F01	1	0.00 11,930.19 5,965.10
14	177.02 13	0.1050 36X155 OPEN SPACE .0000 AC	1	PLEASANT VIEW FARMS HOMEOWNERS ASSN 21 POLHEMUS DRIVE HILLSBOROUGH, NJ WALLACE BLVD -OPEN SPACE	08844 R1 / 99	0 0 0		0		F01	1	0.00 0.00 0.00
Page Totals						3,312,400 3,095,000	0	6,407,400				Block: 177.02 Lot: 13

1	2	3	4	5	6	7	8	9	10	11		
Line	Block No Lot No. Qualification Account #	Land Dimensions Building Description Additional Lots Acreage	Prop Class	Owner's Name Address City State Property Location	Billing Code Zip Code Zoning/Tax Map Pg	Value	Exemptions Code Amount	Net Taxable Value	Deductions Code No Owners	Special Tax Codes	Num Units	Deduction Amt 2021 Tax 2022 1st
						Land Improvemnt Total						
1	177.02 14	0.7760 94X208 TRI 2SV L 1AG,1BG .0000 AC	2	TUMMOLILLO, FRANCESCO & ASSUNTA 61 WALLACE BOULEVARD HILLSBOROUGH, NJ 61 WALLACE BOULEVARD	08844 R1 / 99	300,500 347,200 647,700		647,700		F01	1	0.00 13,301.43 6,650.72
2	177.02 15	0.7120 71X185 TRI 2SV L 1AG,1BG .0000 AC	2	GILL, JEFFREY S 64 WALLACE BOULEVARD HILLSBOROUGH, NJ 64 WALLACE BOULEVARD	08844 R1 / 99	297,500 335,600 633,100		633,100		F01	1	0.00 12,695.64 6,347.82
3	177.02 16	0.5190 88X185 TRI 2SV L 1AG,1BG .0000 AC	2	VANGUR, VASUDEVAN S & SRIPRIYA 62 WALLACE BOULEVARD HILLSBOROUGH, NJ 62 WALLACE BOULEVARD	08844 R1 / 99	304,400 291,900 596,300		596,300		F01	1	0.00 12,045.24 6,022.62
4	177.02 17	0.3760 2SV L 1AG,1BG .3760 AC	2	BURNS, KEVIN & THERESA INFANTE- 58 WALLACE BOULEVARD HILLSBOROUGH, NJ 58 WALLACE BOULEVARD	08844 R1 / 99	313,300 291,800 605,100		605,100		F01	1	0.00 12,338.75 6,169.38
5	177.02 18	0.3780 100X165 AVG 2SV L 1AG,1BG .0000 AC	2	ELMALIS, PETER & SONIA 56 WALLACE BOULEVARD HILLSBOROUGH, NJ 56 WALLACE BOULEVARD	08844 R1 / 99	313,900 286,900 600,800		600,800		F01	1	0.00 12,237.78 6,118.89
6	177.02 19	0.4850 92X190 TRI 2SV L 1AG,1BG .0000 AC	2	JAMBUKESHWARA, AMARESH & KODAMBALLI 54 WALLACE BLVD HILLSBOROUGH, NJ 54 WALLACE BOULEVARD	08844 R1 / 99	319,200 301,700 620,900		620,900		F01	1	0.00 12,878.79 6,439.40
7	177.02 20	0.5800 90X205 TRI 2SV L 1AG,1BG .0000 AC	2	KANG, DAVID & ASHLEY 52 WALLACE BOULEVARD HILLSBOROUGH, NJ 52 WALLACE BOULEVARD	08844 R1 / 99	324,100 239,900 564,000		564,000		F01	1	0.00 12,254.22 6,127.11
8	177.02 21	0.5620 90X255 2SV L 1AG,1BG POOL. .0000 AC	2	PATLOLLA, A & MANTHIRPRAGADA, N 50 WALLACE BOULEVARD HILLSBOROUGH, NJ 50 WALLACE BOULEVARD	08844 R1 / 99	322,800 293,900 616,700		616,700		F01	1	0.00 12,803.65 6,401.83
9	177.02 22	0.4960 144X175 TRI 2SV L 1AG,1BG .0000 AC	2	LIVSHITS, EUGENE & HELEN 1 SWENEY COURT HILLSBOROUGH, NJ 1 SWENEY COURT	08844 R1 / 99	319,700 279,200 598,900		598,900		F01	1	0.00 13,202.81 6,601.41
10	177.02 23	0.3570 90X140 TRI 2SV L 1AG,1BG .0000 AC	2	RAMIREZ, MYNOR & MONIKA 3 SWENEY COURT HILLSBOROUGH, NJ 3 SWENEY COURT	08844 R1 / 99	312,800 285,900 598,700		598,700		F01	1	0.00 12,160.30 6,080.15
11	177.02 24	0.3470 100X130 TRI 2SV L 1AG,1BG .0000 AC	2	DOCAR, THOMAS & JESSICA 5 SWENEY COURT HILLSBOROUGH, NJ 5 SWENEY COURT	08844 R1 / 99	312,000 287,000 599,000		599,000		F01	1	0.00 12,395.10 6,197.55
12	177.02 25	0.3620 100X133 TRI 2SV L 1AG,1BG .0000 AC	2	STEENECK, SCOTT M & KAREN A 7 SWENEY COURT HILLSBOROUGH, NJ 7 SWENEY COURT	08844 R1 / 99	313,100 259,000 572,100		572,100		F01	1	0.00 12,122.73 6,061.37
13	177.02 26	0.3450 96X133 TRI 2SV L 1AG,1BG .0000 AC	2	RIES, WILLIAM R & LISA B 9 SWENEY COURT HILLSBOROUGH, NJ 9 SWENEY COURT	08844 R1 / 99	312,100 310,700 622,800		622,800		F01	1	0.00 12,801.30 6,400.65
14	177.02 27	0.3450 113X130 2SV L 1AG,1BG .0000 AC	2	NOWACZEK, RICHARD A & LYNNE M 11 SWENEY COURT HILLSBOROUGH, NJ 11 SWENEY COURT	08844 R1 / 99	312,300 304,100 616,400		616,400	V1 2	F01	1	250.00 12,304.76 6,152.38
Page Totals				V1 250		4,377,700 4,114,800	0	8,492,500				Block: 177.02 Lot: 27

1	2	3	4	5	6	7	8	9	10	11		
Line	Block No Lot No. Qualification Account #	Land Dimensions Building Description Additional Lots Acreage	Prop Class	Owner's Name Address City State Property Location	Billing Code Zip Code Zoning/Tax Map Pg	Value	Exemptions Code Amount	Net Taxable Value	Deductions Code No Owners	Special Tax Codes	Num Units	Deduction Amt 2021 Tax 2022 1st
						Land Improvemnt Total						
1	177.02 28	0.3510 100X153 AVG 2SV L 1AG,1BG .0000 AC	2	GAROFALO, BRYAN M & WU, RANY 13 SWENEY COURT HILLSBOROUGH, NJ 13 SWENEY COURT	08844 R1 / 99	312,600 300,000 612,600		612,600		F01	1	0.00 12,496.06 6,248.03
2	177.02 29	0.4200 143X155 TRI 2SV L 1AG,1BG .0000 AC	2	ORMAZA, JORGE A & MARIA E 15 SWEENEY COURT HILLSBOROUGH, NJ 15 SWENEY COURT	08844 R1 / 99	316,000 320,200 636,200		636,200		F01	1	0.00 12,282.39 6,141.20
3	177.02 30	0.4850 54X153 TRI 2SV L 1AG,1BG .0000 AC	2	JAMIN, THOMAS W JR & ANNETTE M 17 SWENEY COURT HILLSBOROUGH, NJ 17 SWENEY COURT	1175 08844 R1 / 99	318,900 299,600 618,500		618,500		F01	1	0.00 13,158.19 6,579.10
4	177.02 31	0.5120 62X210 TRI 2SV L 1AG,1BG .0000 AC	2	ANAND, KAPIL & BHAVNA ANAND 16 SWENEY COURT HILLSBOROUGH, NJ 16 SWENEY COURT	4440 08844 R1 / 99	320,100 318,600 638,700		638,700		F01	1	0.00 13,134.71 6,567.36
5	177.02 32	0.5260 73X158 TRI 2SV L 1AG,1BG .0000 AC	2	SCHORR, NEIL & ROBERTA Y 14 SWENEY COURT HILLSBOROUGH, NJ 14 SWENEY COURT	1107 08844 R1 / 99	320,800 290,400 611,200		611,200		F01	1	0.00 12,489.02 6,244.51
6	177.02 33	0.3440 100X150 2SV L 1AG,1BG .0000 AC	2	RAJENDRAN, SHANMUGARAJA & SIVANAND 12 SWENEY COURT HILLSBOROUGH, NJ 12 SWENEY COURT	08844 R1 / 99	312,200 268,300 580,500		580,500		F01	1	0.00 12,000.63 6,000.32
7	177.02 34	0.3440 100X150 2SV L 1AG,1BG .0000 AC	2	SANTOPIETRO, RONALD A 10 SWENEY COURT HILLSBOROUGH, NJ 10 SWENEY COURT	08844 R1 / 99	312,200 305,500 617,700		617,700		F01	1	0.00 13,000.88 6,500.44
8	177.02 35	0.3440 100X150 2SV L 1AG,1BG .0000 AC	2	CLIFFORD, ROBERT J & CAROLYN SUE 8 SWENEY COURT HILLSBOROUGH, NJ 8 SWENEY COURT	08844 R1 / 99	312,200 216,500 528,700		528,700		F01	1	0.00 11,430.06 5,715.03
9	177.02 36	0.3490 138X156 TRI 2SV L 2BG .0000 AC	2	DI NARDI, GUY J & MELISSA DAWN 6 SWEENEY COURT HILLSBOROUGH, NJ 6 SWENEY COURT	08844 R1 / 99	312,300 302,200 614,500		614,500		F01	1	0.00 12,690.95 6,345.48
10	177.02 37	0.3490 142X143 TRI 2SV L 1AG,1BG .0000 AC	2	NARAYANAN, SRIGANESH & JANANI 4 SWENEY COURT HILLSBOROUGH, NJ 4 SWENEY COURT	08844 R1 / 99	312,500 315,100 627,600		627,600		F01	1	0.00 12,944.53 6,472.27
11	177.02 38	0.4540 166X136 TRI 2SV L 1AG,1BG .0000 AC	2	SAAD, SAMY K & SAMIA A 2 SWENEY COURT HILLSBOROUGH, NJ 2 SWENEY COURT	08844 R1 / 99	317,700 267,700 585,400		585,400		F01	1	0.00 11,948.98 5,974.49
12	177.02 39	0.3800 130X127 2SV L 2BG .0000 AC	2	BIYYALA, VARSHA & MANDAL, SURENDER 20 WALLACE BOULEVARD HILLSBOROUGH, NJ 20 WALLACE BOULEVARD	08844 R1 / 99	314,000 246,900 560,900		560,900		F01	1	0.00 11,707.13 5,853.57
13	177.02 40	0.3440 100X150 2SV L 1AG,1BG .0000 AC	2	BYRNS, ELIZABETH A 18 WALLACE BOULEVARD HILLSBOROUGH, NJ 18 WALLACE BOULEVARD	08844 R1 / 99	312,200 327,300 639,500		639,500		F01	1	0.00 13,137.07 6,568.54
14	177.02 41	0.3440 100X150 2SV L 1AG,1BG .0000 AC	2	SIBERRY, WILLIAM & HOUSE, URSULA 16 WALLACE BOULEVARD HILLSBOROUGH, NJ 16 WALLACE BOULEVARD	08844 R1 / 99	312,200 288,100 600,300		600,300		F01	1	0.00 12,265.95 6,132.98
Page Totals						4,405,900 4,066,400	0	8,472,300				Block: 177.02 Lot: 41

1	2	3	4	5	6	7	8	9	10	11		
Line	Block No Lot No. Qualification Account #	Land Dimensions Building Description Additional Lots Acreage	Prop Class	Owner's Name Address City State Property Location	Billing Code Zip Code Zoning/Tax Map Pg	Value	Exemptions Code Amount	Net Taxable Value	Deductions Code No Owners	Special Tax Codes	Num Units	Deduction Amt 2021 Tax 2022 1st
						Land Improvemnt Total						
1	177.02 42	0.3820 90X155 TRI 2SV L 1AG,1BG .0000 AC	2	STRACHAN,WILLIAM JOHN & LEIGH MARIE 14 WALLACE BOULEVARD HILLSBOROUGH, NJ 14 WALLACE BOULEVARD	08844 R1 / 99	314,100 319,900 634,000		634,000		F01	1	0.00 12,949.23 6,474.62
2	177.02 43	0.4880 90X177 TRI 2SV L 1AG,1BG .0000 AC	2	RISTA, MICHAEL D & MICHELE 12 WALLACE BOULEVARD HILLSBOROUGH, NJ 12 WALLACE BOULEVARD	776 08844 R1 / 99	319,400 284,500 603,900		603,900		F01	1	0.00 12,312.91 6,156.46
3	177.02 44	0.5840 90X208 TRI 2SV L 1AG,1BG .0000 AC	2	OHNGEMACH, CHRISTOH & CYR, HEIDI 10 WALLACE BOULEVARD HILLSBOROUGH, NJ 10 WALLACE BOULEVARD	08844 R1 / 99	324,200 316,700 640,900		640,900		F01	1	0.00 13,130.02 6,565.01
4	177.02 45	0.4610 90X180 TRI 2SV L 1AG,1BG .0000 AC	2	TRICARICO, GEOFFREY & ANGELA 8 WALLACE BOULEVARD HILLSBOROUGH, NJ 8 WALLACE BOULEVARD	08844 R1 / 99	317,600 313,700 631,300		631,300		F01	1	0.00 13,097.14 6,548.57
5	177.02 46	0.4060 90X160 TRI 2SV L 1AG,1BG .0000 AC	2	WEDEEN, KENNETH B & JILL B 6 WALLACE BOULEVARD HILLSBOROUGH, NJ 6 WALLACE BOULEVARD	08844 R1 / 99	315,300 246,100 561,400		561,400		F01	1	0.00 11,634.35 5,817.18
6	177.02 47	0.3930 105X140 TRI 2SV L 1AG,1BG .0000 AC	2	KLEIN, LINDA 4 WALLACE BOULEVARD HILLSBOROUGH, NJ 4 WALLACE BOULEVARD	08844 R1 / 99	314,700 291,200 605,900		605,900		F01	1	0.00 12,035.85 6,017.93
7	177.02 48	0.4200 150X131 TRI 2SV L 1AG,1BG .0000 AC	2	BOTTONE, LOUIS & JULIE 2 WALLACE BOULEVARD HILLSBOROUGH, NJ 2 WALLACE BOULEVARD	08844 R1 / 99	316,000 287,200 603,200		603,200		F01	1	0.00 12,263.61 6,131.81
8	177.02 49	49.2400 OPEN SPACE 49.2400 AC	1	PLEASANT VIEW FARMS HOMEOWNERS ASSN 21 POLHEMUS DRIVE HILLSBOROUGH, NJ PLEASANT VIEW RD-OPEN SPA	08844 R/R1 / 165	0 0 0		0		F01	1	0.00 0.00 0.00
9	177.02 50	0.4820 125X168 2SV L 1AG,1BG .0000 AC	2	NISCHAL, VARUN & POOJA LADDHA 12 POLHEMUS DRIVE HILLSBOROUGH, NJ 12 POLHEMUS DRIVE	08844 R / 107	269,200 372,100 641,300		641,300		F01	1	0.00 13,987.04 6,993.52
10	177.02 51	0.4870 125X168 2SV L 2BG .0000 AC	2	PAULICK, GEORGE & MEGHAN 14 POLHEMUS DRIVE HILLSBOROUGH, NJ 14 POLHEMUS DRIVE	08844 R / 107	269,400 326,100 595,500		595,500		F01	1	0.00 12,951.57 6,475.79
11	177.02 52	0.5110 108X169 TRI 2SV L 1AG,1BG .0000 AC	2	ENDURTHI, BHARATH & RAPAKA, SWAPNA 16 POLHEMUS DR HILLSBOROUGH, NJ 16 POLHEMUS DRIVE	08844 R / 107	270,500 353,100 623,600		623,600		F01	1	0.00 13,038.45 6,519.23
12	177.02 53	0.5110 108X169 TRI 2SV L 1AG,1BG .0000 AC	2	BRUNO, NICHOLAS J & CHRISTINA 18 POLHEMUS DRIVE HILLSBOROUGH, NJ 18 POLHEMUS DRIVE	08844 R / 107	270,500 362,400 632,900		632,900		F01	1	0.00 13,731.10 6,865.55
13	177.02 54	0.5150 108X169 TRI 2SV L 1AG,1BG .0000 AC	2	PAN, WEIDONG & LI TAN 20 POLHEMUS DRIVE HILLSBOROUGH, NJ 20 POLHEMUS DRIVE	08844 R / 107	270,700 330,100 600,800		600,800		F01	1	0.00 12,754.34 6,377.17
14	177.02 55	0.4910 115X163 TRI 2SV L 1AG,1BG .0000 AC	2	CHOE, JAMES & SANDRA ALBUJA 22 POLHEMUS DRIVE HILLSBOROUGH, NJ 22 POLHEMUS DRIVE	08844 R / 107	299,300 383,400 682,700		682,700		F01	1	0.00 14,062.18 7,031.09
Page Totals						3,870,900 4,186,500	0	8,057,400				Block: 177.02 Lot: 55

1	2	3	4	5	6	7	8	9	10	11		
Line	Block No Lot No. Qualification Account #	Land Dimensions Building Description Additional Lots Acreage	Prop Class	Owner's Name Address City State Property Location	Billing Code Zip Code Zoning/Tax Map Pg	Value	Exemptions Code Amount	Net Taxable Value	Deductions Code No Owners	Special Tax Codes	Num Units	Deduction Amt 2021 Tax 2022 1st
						Land Improvemnt Total						
1	177.02 56	0.4590 125X160 2SV L 1AG,1BG POOL .0000 AC	2	THAKUR, NILANJAN M & INDRANI M 24 POLHEMUS DR HILLSBOROUGH, NJ 24 POLHEMUS DRIVE	08844 R / 107	298,000 398,600 696,600		696,600		F01	1	0.00 15,038.95 7,519.48
2	177.02 57	0.4590 125X160 2SV L 1AG,1BG .0000 AC	2	WILLIAMS, SHAWN L & GISELLE M 26 POLHEMUS DRIVE HILLSBOROUGH, NJ 26 POLHEMUS DRIVE	08844 R / 107	298,000 379,200 677,200		677,200		F01	1	0.00 14,278.19 7,139.10
3	177.02 58	0.4940 114X164 TRI 2SV L 2AG .0000 AC	2	GATES, DALE M & JACQUI B 28 POLHEMUS DRIVE HILLSBOROUGH, NJ 28 POLHEMUS DRIVE	1175 08844 R / 107	299,700 330,000 629,700		629,700		F01	1	0.00 13,843.81 6,921.91
4	177.02 59	0.5400 108X176 TRI 2SV L 1AG,1BG .0000 AC	2	PATONE, BARBARA 30 POLHEMUS DRIVE HILLSBOROUGH, NJ 30 POLHEMUS DRIVE	660 08844 R / 107	301,500 402,400 703,900		703,900		F01	1	0.00 14,517.69 7,258.85
5	177.02 60	0.5110 111X173 TRI 2SV L 2BG .0000 AC	2	VAN BIERVLIET, RONALD & LINDA S 32 POLHEMUS DRIVE HILLSBOROUGH, NJ 32 POLHEMUS DRIVE	08844 R / 107	300,500 335,600 636,100		636,100		F01	1	0.00 13,524.48 6,762.24
6	177.02 61	0.4730 119X161 TRI 2SV L 1AG,1BG .0000 AC	2	ALEXANDER, ROBERT C & LESLIE 34 POLHEMUS DRIVE HILLSBOROUGH, NJ 34 POLHEMUS DRIVE	08844 R / 107	298,400 389,200 687,600		687,600		F01	1	0.00 14,707.87 7,353.94
7	177.02 62	0.4870 108X160 TRI 2SV L 1AG,1BG .0000 AC	2	DUDA, JOZEF & EWA TRUSTEES 36 POLHEMUS DRIVE HILLSBOROUGH, NJ 36 POLHEMUS DRIVE	08844 R / 107	299,200 321,200 620,400		620,400		F01	1	0.00 13,571.44 6,785.72
8	177.02 63	0.4810 108X160 TRI 2SV L 2BG .0000 AC	2	CHOPRA, NALIN & CHRISTINE A 38 POLHEMUS DRIVE HILLSBOROUGH, NJ 38 POLHEMUS DRIVE	08844 R / 107	299,000 350,800 649,800		649,800		F01	1	0.00 13,472.82 6,736.41
9	177.02 64	0.5260 140X146 TRI 2SV L 1AG,1BG .0000 AC	2	VOITOVICH, ALEXANDER & LORRAINE I 16 VAN DERIPE ROAD HILLSBOROUGH, NJ 16 VAN DERIPE ROAD	6701 08844 R / 107	301,000 348,000 649,000		649,000		F01	1	0.00 13,940.08 6,970.04
10	177.02 65	0.5700 154X185 TRI 2SV L 1AG,1BG .0000 AC	2	GORDON, SCOTT D 18 VAN DERIPE ROAD HILLSBOROUGH, NJ 18 VAN DERIPE ROAD	08844 R / 107	303,500 362,100 665,600		665,600		F01	1	0.00 13,700.59 6,850.30
11	177.02 66	0.5630 152X176 TRI 2SV L 1AG,1BG .0000 AC	2	KOLARAS JR, THOMAS G & PATRICIA 20 VAN DERIPE ROAD HILLSBOROUGH, NJ 20 VAN DERIPE ROAD	08844 R1 / 107	303,200 416,900 720,100		720,100		F01	1	0.00 16,339.74 8,169.87
12	177.02 67	0.6550 95X230 TRI 2SV L 1AG,1BG .0000 AC	2	ROTT, CHARLES J & RENEE 19 VAN DERIPE ROAD HILLSBOROUGH, NJ 19 VAN DERIPE ROAD	4440 08844 R / 107	307,400 416,100 723,500		723,500		F01	1	0.00 15,468.62 7,734.31
13	177.02 68	0.5280 132X173 AVG 2SV L 1AG,1BG .0000 AC	2	ELAYAN, AZZAM S. & DICKERSON, ANN 17 VAN DERIPE ROAD HILLSBOROUGH, NJ 17 VAN DERIPE ROAD	08844 R / 107	301,000 418,200 719,200		719,200		F01	1	0.00 15,851.35 7,925.68
14	177.02 69	0.4980 110X165 TRI 2SV L 1AG,1BG .0000 AC	2	CHANG, JENHAW & LING HO 15 VAN DERIPE ROAD HILLSBOROUGH, NJ 15 VAN DERIPE ROAD	291 08844 R / 107	299,800 361,200 661,000		661,000		F01	1	0.00 14,238.27 7,119.14
Page Totals						4,210,200 5,229,500	0	9,439,700				Block: 177.02 Lot: 69

1	2	3	4	5	6	7	8	9	10	11		
Line	Block No Lot No. Qualification Account #	Land Dimensions Building Description Additional Lots Acreage	Prop Class	Owner's Name Address City State Property Location	Billing Code Zip Code Zoning/Tax Map Pg	Value	Exemptions Code Amount	Net Taxable Value	Deductions Code No Owners	Special Tax Codes	Num Units	Deduction Amt 2021 Tax 2022 1st
						Land Improvemnt Total						
1	177.02 70	0.4590 2SV L 1AG,1BG .4590 AC	2	MC ARTHUR, SCOTT W & LISA H 13 VAN DERIPE ROAD HILLSBOROUGH, NJ 13 VAN DERIPE ROAD	307 08844 R / 107	298,000 383,500 681,500		681,500		F01	1	0.00 14,719.62 7,359.81
2	177.02 71	0.4590 125X160 2SV L 2AG .0000 AC	2	SHIPLEY, MICHAEL & MARYBETH 11 VAN DERIPE ROAD HILLSBOROUGH, NJ 11 VAN DERIPE ROAD	08844 R / 107	298,000 369,000 667,000		667,000		F01	1	0.00 13,979.99 6,990.00
3	177.02 72	0.4590 125X160 2SV L 1AG,1BG .0000 AC	2	MUTZ, THOMAS W & KATHLEEN M 9 VAN DERIPE ROAD HILLSBOROUGH, NJ 9 VAN DERIPE ROAD	1175 08844 R / 107	298,000 359,700 657,700		657,700		F01	1	0.00 13,660.66 6,830.33
4	177.02 73	0.4590 125X160 2SV L 1AG,1BG .0000 AC	2	STEELE, JUSTIN & MARYLYNN 7 VAN DERIPE ROAD HILLSBOROUGH, NJ 7 VAN DERIPE ROAD	08844 R / 107	298,000 391,900 689,900		689,900		F01	1	0.00 14,355.67 7,177.84
5	177.02 74	0.4590 125X160 2SV L 1AG,1BG .0000 AC	2	BICE, JEFFREY R & CHRISTINE M 5 VAN DERIPE ROAD HILLSBOROUGH, NJ 5 VAN DERIPE ROAD	08844 R / 107	298,000 391,400 689,400		689,400		F01	1	0.00 14,339.24 7,169.62
6	177.02 75	0.4600 164X165 TRI 2SV L 1AG,1BG .0000 AC	2	PATEL, TEJAS & TANVI 3 VAN DERIPE RD HILLSBOROUGH, NJ 3 VAN DERIPE ROAD	08844 R / 107	298,000 368,800 666,800		666,800		F01	1	0.00 13,672.41 6,836.21
7	177.02 76	3.9100 OPEN SPACE 3.9100 AC	1	PLEASANT VIEW FARMS HOMEOWNERS ASSN 21 POLHEMUS DRIVE HILLSBOROUGH, NJ VAN DERIPE RD -OPEN SPACE	08844 R / 107	0 0 0		0		F01	1	0.00 0.00 0.00
8	177.02 77	10.9985 OPEN SPACE 10.9985 AC	15C	TOWNSHIP OF HILLSBOROUGH 379 SOUTH BRANCH ROAD HILLSBOROUGH, NJ OXFORD PLACE	08844 R / 108	570,000 0 570,000		*Exempt*		F01	1	0.00 0.00 0.00
9	177.02 78	1.6781 140X449AVG 2SV L 2BIG .0000 AC	2	NUNN, RICHARD P & KATHY J 32 PIERSON DRIVE HILLSBOROUGH, NJ 32 PIERSON DRIVE	08844 R / 108	340,100 411,500 751,600		751,600		F01	1	0.00 16,175.38 8,087.69
10	177.02 79	1.0000 2SV L 2BIG 1.0000 AC	2	MARCMANN, DAN E & JOANN 101 OXFORD PLACE HILLSBOROUGH, NJ 101 OXFORD PLACE	08844 R / 108	335,000 404,300 739,300		739,300		F01	1	0.00 15,102.34 7,551.17
11	177.02 80	1.0000 150X290 2SV L 2BIG .0000 AC	2	D'ANIELLO, ANTHONY & MELISSA 654 MONTGOMERY ROAD HILLSBOROUGH, NJ 99 OXFORD PLACE	08844 R / 108	335,000 449,800 784,800		784,800		F01	1	0.00 16,731.85 8,365.93
12	177.02 81	1.0000 146X291TRI 2SV L 2AG .0000 AC	2	SCERBO, PETER F & CHRISTINA 97 OXFORD PLACE HILLSBOROUGH, NJ 97 OXFORD PLACE	08844 R / 108	335,000 363,300 698,300		698,300		F01	1	0.00 14,576.38 7,288.19
13	177.02 82	1.4088 130X335TRI 2SV L 2BIG .0000 AC	2	MICHAELS, JEFFREY & CHERYL 95 OXFORD PLACE HILLSBOROUGH, NJ 95 OXFORD PLACE	08844 R / 108	339,100 483,300 822,400		822,400		F01	1	0.00 17,992.73 8,996.37
14	177.02 83	1.2370 130X318TRI 2SV L 2BIG .0000 AC	2	DAMIANO, CLAUDIA 93 OXFORD PLACE HILLSBOROUGH, NJ 93 OXFORD PLACE	08844 R / 108	337,400 410,500 747,900		747,900		F01	1	0.00 15,506.19 7,753.10
Page Totals						3,809,600 4,787,000	0	8,596,600				Block: 177.02 Lot: 83

1	2	3	4	5	6	7	8	9	10	11		
Line	Block No Lot No. Qualification Account #	Land Dimensions Building Description Additional Lots Acreage	Prop Class	Owner's Name Address City State Property Location	Billing Code Zip Code Zoning/Tax Map Pg	Value	Exemptions Code Amount	Net Taxable Value	Deductions Code No Owners	Special Tax Codes	Num Units	Deduction Amt 2021 Tax 2022 1st
						Land Improvemnt Total						
1	177.02 84	1.0021 159X242TRI 2SV L 2AG .0000 AC	2	GREGOV, BRIAN K & SHIRLY 91 OXFORD PL HILLSBOROUGH, NJ 91 OXFORD PLACE	08844 R / 108	335,000 417,500 752,500		752,500		F01	1	0.00 15,820.82 7,910.41
2	177.02 85	1.0001 165X248TRI 2SV L 2BIG .0000 AC	2	GITTO, JOSEPH J & JOAN C 89 OXFORD PLACE HILLSBOROUGH, NJ 89 OXFORD PLACE	08844 R / 108	335,000 380,600 715,600		715,600	V1 2	F01	1	250.00 14,835.91 7,417.96
3	177.02 86	1.2756 140X327TRI 2SV L 2BIG .0000 AC	2	BRUNO, PETER J JR & ELENA M 87 OXFORD PLACE HILLSBOROUGH, NJ 87 OXFORD PLACE	08844 R / 108	337,800 364,700 702,500		702,500		F01	1	0.00 15,104.69 7,552.35
4	177.02 87	1.4810 130X349TRI 2SV L 2BIG .0000 AC	2	BOOSE, JEFFREY W & KAREN 85 OXFORD PLACE HILLSBOROUGH, NJ 85 OXFORD PLACE	08844 R / 108	339,800 402,600 742,400		742,400		F01	1	0.00 15,675.25 7,837.63
5	177.02 88	1.1965 132X290TRI 2SV L 2AG .0000 AC	2	KROLL, RICHARD L & CATHLEEN E 83 OXFORD PLACE HILLSBOROUGH, NJ 83 OXFORD PLACE	08844 R / 108	337,000 379,400 716,400		716,400		F01	1	0.00 15,419.32 7,709.66
6	177.02 89	1.0000 150X290 2SV L 2AG .0000 AC	2	GOLDSTEIN, PAUL A & NICOLE 81 OXFORD PLACE HILLSBOROUGH, NJ 81 OXFORD PLACE	08844 R / 108	335,000 510,900 845,900		845,900		F01	1	0.00 18,239.26 9,119.63
7	177.02 90	1.0000 150X290 2SV L 2BIG 1.0000 AC	2	SCHAAF, DOUGLAS A & MARITZA 79 OXFORD PLACE HILLSBOROUGH, NJ 79 OXFORD PLACE	08844 R / 108	335,000 350,300 685,300		685,300		F01	1	0.00 14,773.62 7,386.81
8	177.02 91	1.0000 150X290 2SV L 2BIG .0000 AC	2	COSLETT, MICHAEL S & CELIA M 77 OXFORD PLACE HILLSBOROUGH, NJ 77 OXFORD PLACE	08844 R / 108	320,800 320,100 640,900		640,900		F01	1	0.00 13,627.79 6,813.90
9	177.02 92	1.0000 150X290 2SV L 2BIG .0000 AC	2	SACK, JENNIFER A & ALEXANDER P 75 OXFORD PLACE HILLSBOROUGH, NJ 75 OXFORD PLACE	08844 R / 108	320,800 408,700 729,500		729,500		F01	1	0.00 15,095.30 7,547.65
10	177.02 93	1.0000 150X290 2SV L 2AG .0000 AC	2	MORRISON, WARREN & GUGLIEMO, VICTORIA 73 OXFORD PLACE HILLSBOROUGH, NJ 73 OXFORD PLACE	08844 R / 108	320,800 361,400 682,200		682,200		F01	1	0.00 14,630.39 7,315.20
11	177.02 94	1.0000 150X290 2SV L 2AG .0000 AC	2	SITARIK, DENNIS M & DENISE 71 OXFORD PLACE HILLSBOROUGH, NJ 71 OXFORD PLACE	08844 R / 108	306,500 403,100 709,600		709,600		F01	1	0.00 15,299.57 7,649.79
12	177.02 95	1.0000 183X286TRI 2SV L 2BIG .0000 AC	2	COX, GEORGE J & ELLEN M 69 OXFORD PLACE HILLSBOROUGH, NJ 69 OXFORD PLACE	08844 R / 108	306,500 413,500 720,000		720,000		F01	1	0.00 14,797.10 7,398.55
13	177.02 96	1.0000 163X258AVG 2SV L 2BIG .0000 AC	2	LIEBOWITZ, SUSAN W 67 OXFORD PLACE HILLSBOROUGH, NJ 67 OXFORD PLACE	08844 R / 108	306,500 456,700 763,200		763,200		F01	1	0.00 16,706.03 8,353.02
14	177.03 1	0.5460 182X135 TRI 2SV L 1AG,1BG .0000 AC	2	LUCI, JEFFREY J & KIMBERLY A 13 POLHEMUS DRIVE HILLSBOROUGH, NJ 13 POLHEMUS DRIVE	1175 08844 R / 107	302,100 360,700 662,800		662,800		F01	1	0.00 14,080.96 7,040.48
Page Totals				V1 250		4,538,600 5,530,200	0	10,068,800				Block: 177.03 Lot: 1

1	2	3	4	5	6	7	8	9	10	11		
Line	Block No Lot No. Qualification Account #	Land Dimensions Building Description Additional Lots Acreage	Prop Class	Owner's Name Address City State Property Location	Billing Code Zip Code Zoning/Tax Map Pg	Value	Exemptions Code Amount	Net Taxable Value	Deductions Code No Owners	Special Tax Codes	Num Units	Deduction Amt 2021 Tax 2022 1st
						Land Improvemnt Total						
1	177.03 2	0.5070 130X170 2SV L 1AG,1BG .0000 AC	2	KUMAR, SHUKAL & MANJU 4 VAN DERIPE ROAD HILLSBOROUGH, NJ 4 VAN DERIPE ROAD	291 08844 R / 107	300,400 384,100 684,500		684,500		F01	1	0.00 14,599.86 7,299.93
2	177.03 3	0.5070 130X170 2SV L 1AG,1BG .0000 AC	2	BARNEY, LEE C & LORI PETERSEN- 6 VAN DERIPE ROAD HILLDBOROUGH, NJ 6 VAN DERIPE ROAD	08844 R / 107	300,400 383,800 684,200		684,200		F01	1	0.00 14,454.29 7,227.15
3	177.03 4	0.5040 119X170 TRI 2SV L 1AG,1BG .0000 AC	2	WALTON, MICHAEL H & PATRICIA 8 VAN DERIPE ROAD HILLSBOROUGH, NJ 8 VAN DERIPE ROAD	08844 R / 107	300,200 423,700 723,900		723,900		F01	1	0.00 15,231.48 7,615.74
4	177.03 5	0.5540 130X186 2SV L 1AG,1BG .0000 AC	2	FRISCIA, JAMES & MARCI L 10 VAN DERIPE ROAD HILLSBOROUGH, NJ 10 VAN DERIPE ROAD	08844 R / 107	302,700 347,600 650,300		650,300		F01	1	0.00 14,024.61 7,012.31
5	177.03 6	0.4850 126X149 TRI 2SV L 2AG .0000 AC	2	GRAY, JOSEPH M & ANDREA M 12 VAN DERIPE ROAD HILLSBOROUGH, NJ 12 VAN DERIPE ROAD	08844 R / 107	299,300 318,200 617,500		617,500		F01	1	0.00 13,688.84 6,844.42
6	177.03 7	0.6620 186X157 TRI 2SV L 1AG,1BG .0000 AC	2	WERREMEYER, DANIEL M 29 POLHEMUS DRIVE HILLSBOROUGH, NJ 29 POLHEMUS DRIVE	08844 R / 107	308,100 351,700 659,800		659,800		F01	1	0.00 14,226.54 7,113.27
7	177.03 8	0.5160 154X182 TRI 2SV L 2AG .0000 AC	2	RUGGIERI, CHARLES J. & KATHRYN A. 27 POLHEMUS DRIVE HILLSBOROUGH, NJ 27 POLHEMUS DRIVE	6701 08844 R / 107	298,300 378,700 677,000		677,000		F01	1	0.00 14,475.43 7,237.72
8	177.03 9	0.5160 140X187 TRI 2SV L 2AG .0000 AC	2	PATULLO, NICOLA S & LAURIE 25 POLHEMUS DRIVE HILLSBOROUGH, NJ 25 POLHEMUS DRIVE	1107 08844 R / 107	300,700 338,600 639,300		639,300		F01	1	0.00 13,663.02 6,831.51
9	177.03 10	0.5680 186X199 TRI 2SV L 2BG POOL .0000 AC	2	BROPHY, DEBORAH L. 23 POLHEMUS DRIVE HILLSBOROUGH, NJ 23 POLHEMUS DRIVE	08844 R / 107	303,300 375,400 678,700		678,700		F01	1	0.00 14,672.66 7,336.33
10	177.03 11	0.5630 125X196 2SV L 1AG,1BG .0000 AC	2	PATELLA, SCOTT A & SONDR A J 21 POLHEMUS DRIVE HILLSBOROUGH, NJ 21 POLHEMUS DRIVE	4440 08844 R / 107	303,200 372,300 675,500		675,500		F01	1	0.00 15,128.17 7,564.09
11	177.03 12	0.5420 125X189 AVG 2SV L 1AG,1BG .0000 AC	2	LEE, KEON M & JEONG HYE K 19 POLHEMUS DRIVE HILLSBOROUGH, NJ 19 POLHEMUS DRIVE	08844 R / 107	302,100 364,700 666,800		666,800		F01	1	0.00 13,726.41 6,863.21
12	177.03 13	0.5200 125X179 2SV L 1AG,1BG .0000 AC	2	MC GRATH, MICHAEL P & KAREN 17 POLHEMUS DRIVE HILLSBOROUGH, NJ 17 POLHEMUS DRIVE	08844 R / 107	300,800 393,400 694,200		694,200	V1 2	F01	1	250.00 14,500.14 7,250.07
13	177.03 14	0.4750 220X150 TRI 2SV L 2AG .0000 AC	2	ZHENG, YAOHAN 15 POLHEMUS DRIVE HILLSBOROUGH, NJ 15 POLHEMUS DRIVE	08844 R / 107	298,800 335,800 634,600		634,600		F01	1	0.00 13,580.83 6,790.42
14	177.04 1	0.8620 312X133 TRI 2SV L 1AG,1BG .0000 AC	2	SCHMITT, LAWRENCE E & SHARON 2 POLHEMUS DRIVE HILLSBOROUGH, NJ 2 POLHEMUS DRIVE	08844 R / 107	302,200 354,600 656,800		656,800		F01	1	0.00 13,820.33 6,910.17
Page Totals				V1 250		4,220,500 5,122,600	0	9,343,100				Block: 177.04 Lot: 1

1	2	3	4	5	6	7	8	9	10	11		
Line	Block No Lot No. Qualification Account #	Land Dimensions Building Description Additional Lots Acreage	Prop Class	Owner's Name Address City State Property Location	Billing Code Zip Code Zoning/Tax Map Pg	Value	Exemptions Code Amount	Net Taxable Value	Deductions Code No Owners	Special Tax Codes	Num Units	Deduction Amt 2021 Tax 2022 1st
						Land Improvemnt Total						
1	177.04 2	0.6530 127X231 AVG 2SV L 2AG .0000 AC	2	COLEMAN, KEVIN T & ROBIN A 4 POLHEMUS DRIVE HILLSBOROUGH, NJ 4 POLHEMUS DRIVE	08844 R / 107	306,800 342,100 648,900		648,900		F01	1	0.00 14,003.47 7,001.74
2	177.04 3	0.5110 144X175 TRI 2SV L 2AG .0000 AC	2	BULSARA, PALLAV & NITA 6 POLHEMUS DRIVE HILLSBOROUGH, NJ 6 POLHEMUS DRIVE	08844 R / 107	300,600 362,800 663,400		663,400		F01	1	0.00 13,935.39 6,967.70
3	177.04 4	0.5170 170X142 TRI 2SV L 1AG,1BG .0000 AC	2	MAZUREK, MAGDALENA & VITALE, A. 7 EGER LANE HILLSBOROUGH, NJ 7 EGER LANE	08844 R / 107	287,100 297,900 585,000		585,000		F01	1	0.00 12,155.60 6,077.80
4	177.04 5	0.5640 200X162 TRI 2SV L 1AG,1BG .0000 AC	2	DAMIANO,PETER A III & DIANE 5 EGER LANE HILLSBOROUGH, NJ 5 EGER LANE	08844 R / 107	289,500 332,200 621,700		621,700		F01	1	0.00 13,132.37 6,566.19
5	177.04 6	0.608 2SV L 1AG,1BG .6080 AC	2	MEDIC, DORDE & JELENA 3 EGER LANE HILLSBOROUGH, NJ 3 EGER LANE	08844 R / 107	305,400 300,400 605,800		605,800		F01	1	0.00 12,550.07 6,275.04
6	177.04 7	0.8480 292X135 TRI 2SV L 1AG,1BG .0000 AC	2	LEE, WEILI & EMILY 1 EGER LANE HILLSBOROUGH, NJ 1 EGER LANE	08844 R / 107	317,400 298,700 616,100		616,100		F01	1	0.00 12,956.26 6,478.13
7	177.05 1	1.0678 150X310AVG 2SV L 2AG .0000 AC	2	DORING, MARK & DONNA L 100 OXFORD PLACE HILLSBOROUGH, NJ 100 OXFORD PLACE	08844 R / 108	335,600 395,600 731,200		731,200		F01	1	0.00 15,313.66 7,656.83
8	177.05 2	1.1028 150X320AVG 2SV L 2AG .0000 AC	2	DASANAYAKE, NADUN & DHARANI W 98 OXFORD PLACE HILLSBOROUGH, NJ 98 OXFORD PLACE	08844 R / 108	336,000 352,400 688,400		688,400		F01	1	0.00 14,501.25 7,250.63
9	177.05 3	1.0177 156X327TRI 2SV L 2BIG .0000 AC	2	PANCHAL, TEJAS & BHUMIKA 96 OXFORD PL HILLSBOROUGH, NJ 96 OXFORD PLACE	08844 R / 108	335,200 395,100 730,300		730,300		F01	1	0.00 15,548.46 7,774.23
10	177.05 4	1.0895 284X322TRI 2SV L 2BIG .0000 AC	2	BEYERS, ROBERT D & KAREN A 94 OXFORD PLACE HILLSBOROUGH, NJ 94 OXFORD PLACE	08844 R / 108	335,900 367,900 703,800		703,800		F01	1	0.00 15,238.52 7,619.26
11	177.05 5	1.0712 150X295 2SV L 2BIG .0000 AC	2	DIZIKI, RICHARD A & DONNA C 88 OXFORD PLACE HILLSBOROUGH, NJ 88 OXFORD PLACE	08844 R / 108	335,700 387,700 723,400		723,400		F01	1	0.00 15,708.13 7,854.07
12	177.05 6	1.0000 329X273TRI 2SV L 2BIG .0000 AC	2	RUSSO, JAMES & CHRISTINE 82 OXFORD PLACE HILLSBOROUGH, NJ 82 OXFORD PLACE	08844 R / 108	335,000 478,000 813,000		813,000		F01	1	0.00 17,544.26 8,772.13
13	177.05 7	1.0029 159X363TRI 2SV L 2BIG .0000 AC	2	SCIARAFFO, ROBERT & MARY L 80 OXFORD PLACE HILLSBOROUGH, NJ 80 OXFORD PLACE	08844 R / 108	335,000 409,400 744,400		744,400		F01	1	0.00 15,785.61 7,892.81
14	177.05 8	2.0839 150X550AVG 2SV L 2BIG .0000 AC	2	PEREZ, DANIEL R & PAMELA 78 OXFORD PLACE HILLSBOROUGH, NJ 78 OXFORD PLACE	08844 R / 108	349,200 393,800 743,000		743,000		F01	1	0.00 16,107.28 8,053.64
Page Totals						4,504,400 5,114,000	0	9,618,400				Block: 177.05 Lot: 8

1	2	3	4	5	6	7	8	9	10	11		
Line	Block No Lot No. Qualification Account #	Land Dimensions Building Description Additional Lots Acreage	Prop Class	Owner's Name Address City State Property Location	Billing Code Zip Code Zoning/Tax Map Pg	Land Improvemnt Total	Exemptions Code Amount	Net Taxable Value	Deductions Code No Owners	Special Tax Codes	Num Units	Deduction Amt 2021 Tax 2022 1st
1	177.05 9	2.8516 150X472AVG 2SV L 2BIG .0000 AC	2	SINGH, RAYVITA & BRIJBUKHAN, ARJUNE 76 OXFORD PLACE HILLSBOROUGH, NJ 76 OXFORD PLACE	08844 R / 108	343,900 412,300 756,200		756,200		F01	1	0.00 15,656.46 7,828.23
2	177.05 10	2.4157 150X694 2SV L 2BIG POOL .0000 AC	2	SWEENEY, KEVIN J & PENNY R 74 OXFORD PLACE HILLSBOROUGH, NJ 74 OXFORD PLACE	08844 R / 108	342,100 443,000 785,100		785,100		F01	1	0.00 16,919.69 8,459.85
3	177.05 11	2.5156 150X666AVG 2SV L 2BIG .0000 AC	2	GASPAR, KEITH & LISA ANNE 72 OXFORD PL HILLSBOROUGH, NJ 72 OXFORD PLACE	08844 R / 108	342,600 375,000 717,600		717,600		F01	1	0.00 15,402.88 7,701.44
4	177.05 12	1.0049 157X266TRI 2SV L 2BIG .0000 AC	2	IBRAHIM, MAJEED M & BHARATHI 52 PIERSON DRIVE HILLSBOROUGH, NJ 52 PIERSON DRIVE	08844 R / 108	335,100 399,800 734,900		734,900		F01	1	0.00 15,168.08 7,584.04
5	177.05 13	1.0333 142X278TRI 2SV L 2BIG .0000 AC	2	TARBOTTON, KLAUS H & SUSAN MESCO 50 PIERSON DRIVE HILLSBOROUGH, NJ 50 PIERSON DRIVE	08844 R / 108	335,300 459,800 795,100		795,100		F01	1	0.00 16,980.74 8,490.37
6	177.05 14	1.0235 153X290 2SV L 2BIG .0000 AC	2	ULMER, DAVID S & ANDREA R 48 PIERSON DRIVE HILLSBOROUGH, NJ 48 PIERSON DRIVE	08844 R / 108	330,200 381,700 711,900		711,900		F01	1	0.00 14,851.11 7,425.56
7	177.05 15	1.0011 150X290 2SV L 2BIG .0000 AC	2	JENORE, SHERRIL & SCRIBNER, M. 46 PIERSON DRIVE HILLSBOROUGH, NJ 46 PIERSON DRIVE	08844 R / 108	335,000 454,400 789,400		789,400		F01	1	0.00 17,330.59 8,665.30
8	177.05 16	1.0000 150X290 2SV L 2BIG .0000 AC	2	REILLY, JAMES P & LORRAINE 44 PIERSON DRIVE HILLSBOROUGH, NJ 44 PIERSON DRIVE	08844 R / 108	335,000 354,800 689,800		689,800		F01	1	0.00 15,027.20 7,513.60
9	177.05 17	1.0001 268X313TRI 2SV L 3BIG .0000 AC	2	KALETSKI, ADAM & LAURA 42 PIERSON DRIVE HILLSBOROUGH, NJ 42 PIERSON DRIVE	08844 R / 108	335,000 391,400 726,400		726,400		F01	1	0.00 16,151.90 8,075.95
10	177.05 18	1.0001 257X335TRI 2SV L 2BIG .0000 AC	2	VALENZANO, MICHAEL D & MAGALY 40 PIERSON DRIVE HILLSBOROUGH, NJ 40 PIERSON DRIVE	08844 R / 108	335,000 349,500 684,500		684,500		F01	1	0.00 15,311.31 7,655.66
11	177.05 19	1.7360 150X489 2SV L 2AG .0000 AC	2	MARCONI, LUCIANO A & NATALIA A B 38 PIERSON DRIVE HILLSBOROUGH, NJ 38 PIERSON DRIVE	08844 R / 108	342,400 397,400 739,800		739,800		F01	1	0.00 15,632.98 7,816.49
12	177.05 20	2.4828 170X489TRI 2SV L 3BIG .0000 AC	2	MARTIN, THOMAS H & JACQUELINE A 36 PIERSON DRIVE HILLSBOROUGH, NJ 36 PIERSON DRIVE	08844 R / 108	340,200 407,400 747,600		747,600		F01	1	0.00 16,008.66 8,004.33
13	177.05 21	2.7359 155X467TRI 2SV L 2AG .0000 AC	2	HASRAJANI, MANISH & SARATH SWARNA 34 PIERSON DRIVE HILLSBOROUGH, NJ 34 PIERSON DRIVE	08844 R / 108	336,100 432,100 768,200		768,200		F01	1	0.00 16,050.93 8,025.47
14	177.06 1	1.0000 150X296 1SF S 2AG .0000 AC	2	OLDFIELD, NEIL F & PATRICIA 551 PLEASANT VIEW ROAD HILLSBOROUGH, NJ 551 PLEASANT VIEW ROAD	1175 08844 HOO / 99	290,000 182,700 472,700		472,700	V1 2	F01	1	250.00 9,534.12 4,767.06
Page Totals				V1 250		4,677,900 5,441,300	0	10,119,200				Block: 177.06 Lot: 1

1	2	3	4	5	6	7	8	9	10	11		
Line	Block No Lot No. Qualification Account #	Land Dimensions Building Description Additional Lots Acreage	Prop Class	Owner's Name Address City State Property Location	Billing Code Zip Code Zoning/Tax Map Pg	Value	Exemptions Code Amount	Net Taxable Value	Deductions Code No Owners	Special Tax Codes	Num Units	Deduction Amt 2021 Tax 2022 1st
						Land Improvemnt Total						
1	177.06 2	1.0000 150X300 1SF R .0000 AC	2	ADTI HSG CORP 600 FIRST AVENUE RARITAN, NJ 500 AMWELL ROAD	08869 HOO / 99	170,200 146,600 316,800		316,800		F01	1	0.00 7,224.80 3,612.40
2	177.06 3	1.0300 150X300 1SF 2 1BG .0000 AC	2	JAJE, TOMASZ & IWONA 553 PLEASANT VIEW ROAD HILLSBOROUGH, NJ 553 PLEASANT VIEW ROAD	08844 R1 / 99	290,200 194,100 484,300		484,300		F01	1	0.00 9,706.63 4,853.32
3	177.06 4	1.0300 150X300 2SF 2 1AG .0000 AC	15F	MADRAZO, GASPAR & ANH THO T 555 PLEASANT VIEW ROAD HILLSBOROUGH, NJ 555 PLEASANT VIEW ROAD	08844 R1 / 99	290,200 199,900 490,100		*Exempt*		F01	1	0.00 0.00 0.00
4	177.06 5	1.0300 150X300 1SF R 1AG .0000 AC	2	SIMONE, JOHN J; EISENHauer, MELANIE R 557 PLEASANT VIEW ROAD HILLSBOROUGH, NJ 557 PLEASANT VIEW ROAD	08844 R1 / 99	290,200 133,800 424,000		424,000		F01	1	0.00 8,729.86 4,364.93
5	177.06 6	1.0300 150X300 1SF 2 1BG .0000 AC	2	LIANG, LIMING & FEI 559 PLEASANT VIEW ROAD HILLSBOROUGH, NJ 559 PLEASANT VIEW ROAD	08844 R1 / 99	290,200 219,700 509,900		509,900		F01	1	0.00 10,840.72 5,420.36
6	177.06 7	1.0300 150X300 1SF R 2AG .0000 AC	2	SINGER, JEFFREY S & CAROL A 561 PLEASANT VIEW ROAD HILLSBOROUGH, NJ 561 PLEASANT VIEW ROAD	08844 R1 / 99	290,200 187,100 477,300		477,300		F01	1	0.00 9,845.17 4,922.59
7	177.06 8	1.0300 150X300 1SF R 1AG,1DG .0000 AC	2	CARLSON, JUSTIN F & TOMPKINS, N E 563 PLEASANT VIEW RD HILLSBOROUGH, NJ 563 PLEASANT VIEW ROAD	08844 R1 / 99	290,200 172,200 462,400		462,400		F01	1	0.00 10,023.62 5,011.81
8	177.06 9	1.0300 150X300 1SAL R 1AG .0000 AC	2	CONLON, CHESTER & JANET K 565 PLEASANT VIEW ROAD HILLSBOROUGH, NJ 565 PLEASANT VIEW ROAD	08844 R1 / 99	290,200 222,900 513,100		513,100		F01	1	0.00 10,655.22 5,327.61
9	177.06 10	1.0000 150X300 1SV 2 2BG .0000 AC	2	CAMPBELL, PATRICK & SLOAN, TRACEY 567 PLEASANT VIEW DRIVE HILLSBOROUGH, NJ 567 PLEASANT VIEW ROAD	08844 R1 / 99	290,500 237,900 528,400		528,400		F01	1	0.00 11,075.52 5,537.76
10	177.06 11	1.0400 150X302 1SF 2 1BG 2UNIT .0000 AC	2	GONZALEZ, PAUL & GONZALEZ, ROSA 498 AMWELL ROAD HILLSBOROUGH, NJ 498 AMWELL ROAD	08844 HOO / 99	170,400 191,000 361,400		361,400		F01	2	0.00 7,905.72 3,952.86
11	177.06 12	1.0400 150X304 1SF R 1AG .0000 AC	2	GROCKI, ROBERT S & LINETTE 496 AMWELL ROAD HILLSBOROUGH, NJ 496 AMWELL ROAD	08844 HOO / 99	172,000 154,900 326,900		326,900		F01	1	0.00 7,022.87 3,511.44
12	177.06 13	1.1000 158X303 TRI 1SF R 1AG .0000 AC	2	CYMBALUK, STEFAN 494 AMWELL ROAD HILLSBOROUGH, NJ 494 AMWELL ROAD	08844 HOO / 99	171,000 140,600 311,600		311,600		F01	1	0.00 7,839.98 3,919.99
13	177.06 14	0.0000 150X300 1SF R .0000 AC	2	ROMEO, NANCY 492 AMWELL RD HILLSBOROUGH, NJ 492 AMWELL ROAD	08844 HOO / 99	170,300 182,400 352,700		352,700		F01	1	0.00 7,764.84 3,882.42
14	177.06 15	0.0000 150X300 1SF R 2UG .0000 AC	2	ADTI HOUSING CORP 490 AMWELL ROAD HILLSBOROUGH, NJ 490 AMWELL ROAD	08844 HOO / 99	170,300 210,900 381,200		381,200		F01	1	0.00 8,687.60 4,343.80
Page Totals						3,055,900 2,394,100	0	5,450,000				Block: 177.06 Lot: 15

1	2	3	4	5	6	7	8	9	10	11		
Line	Block No Lot No. Qualification Account #	Land Dimensions Building Description Additional Lots Acreage	Prop Class	Owner's Name Address City State Property Location	Billing Code Zip Code Zoning/Tax Map Pg	Land Improvemnt Total	Exemptions Code Amount	Net Taxable Value	Deductions Code No Owners	Special Tax Codes	Num Units	Deduction Amt 2021 Tax 2022 1st
1	177.06 16	0.0000 150X300 1SF R .0000 AC	2	JANNUZZI, LOUIS JR & P C 488 AMWELL ROAD HILLSBOROUGH, NJ 488 AMWELL ROAD	08844 HOO / 99	170,300 211,900 382,200		382,200		F01	1	0.00 8,586.64 4,293.32
2	177.06 17	0.0000 158X305 TRI 1SF R 1AG .0000 AC	2	NISKY, GLENN S & LINDA 486 AMWELL ROAD HILLSBOROUGH, NJ 486 AMWELL ROAD	1175 08844 HOO / 99	171,500 188,500 360,000		360,000	V1 2	F01	1	250.00 7,917.46 3,958.73
3	177.06 18	0.0000 166X308 TRI 1SF R 2AG, POOL .0000 AC	2	SMITH, THOMAS B JR 484 AMWELL ROAD HILLSBOROUGH, NJ 484 AMWELL ROAD	08844 HOO / 99	172,700 213,700 386,400		386,400		F01	1	0.00 9,359.13 4,679.57
4	177.06 19	1.1700 170X300 1SF R .0000 AC	4A	LEONE, MARK S 480 AMWELL ROAD HILLSBOROUGH, NJ 480 AMWELL ROAD	08844 HOO / 99	188,900 208,400 397,300		397,300		F01	1	0.00 9,328.61 4,664.31
5	177.07 2	0.0000 257X170 1S MEDICAL BLDG .0000 AC	4A	KROKOSZ, LLC 476 AMWELL ROAD HILLSBOROUGH, NJ 476 AMWELL ROAD	08844 HOO / 100	258,800 378,200 637,000		637,000		F01	1	0.00 13,761.63 6,880.82
6	177.08 1	0.0000 140X255 1SF 2 2AG, POOL .0000 AC	2	ORTEGA, JUAN & CHRISTINE 7 ASHWOOD TERRACE HILLSBOROUGH, NJ 7 ASHWOOD TERRACE	08844 R / 111	236,500 215,200 451,700		451,700		F01	1	0.00 9,509.40 4,754.70
7	177.08 2	0.0000 145X260 1SF R 2AG .0000 AC	2	SATKOFSKY, GARY A & KAREN 5 ASHWOOD TERRACE HILLSBOROUGH, NJ 5 ASHWOOD TERRACE	08844 R / 111	238,300 161,400 399,700		399,700		F01	1	0.00 9,349.74 4,674.87
8	177.08 3	0.0000 170X235 1.5SF F 1AG .0000 AC	2	KELLY, KEVIN & ELIZABETH 39 STONEYWYCK DRIVE HILLSBOROUGH, NJ 39 STONEYWYCK DRIVE	08844 R / 111	240,900 291,600 532,500		532,500		F01	1	0.00 11,934.89 5,967.45
9	177.08 4	0.0000 170X235 1SF 2 2AG .0000 AC	2	MOLDOCH, JULIUS A 41 STONEYWYCK DRIVE HILLSBOROUGH, NJ 41 STONEYWYCK DRIVE	08844 R / 111	240,900 193,600 434,500		434,500		F01	1	0.00 9,861.60 4,930.80
10	177.08 5	0.0000 170X235 1SF 2 2AG .0000 AC	2	MESSINGER, PAUL N & THERESA E 45 STONEYWYCK DRIVE HILLSBOROUGH, NJ 45 STONEYWYCK DRIVE	08844 R / 111	240,900 227,800 468,700		468,700		F01	1	0.00 10,587.14 5,293.57
11	177.08 6	0.0000 170X235 2SF L 2AG .0000 AC	2	KOTLER, MITCHELL & JUDY L 47 STONEYWYCK DR HILLSBOROUGH, NJ 47 STONEYWYCK DRIVE	08844 R / 111	240,900 264,400 505,300		505,300		F01	1	0.00 10,904.11 5,452.06
12	177.08 7	0.0000 158X275 1SF 2 2AG .0000 AC	2	KULL, BRIAN G & DONNA TRUSTEES 60 OXFORD PLACE HILLSBOROUGH, NJ 60 OXFORD PLACE	08844 R / 111	245,100 178,300 423,400		423,400		F01	1	0.00 9,293.38 4,646.69
13	177.08 8	0.0000 160X284 2SF L 2AG .0000 AC	2	FOXX, BRIAN & MICHELE 56 OXFORD PLACE HILLSBOROUGH, NJ 56 OXFORD PLACE	08844 R / 111	245,400 222,200 467,600		467,600		F01	1	0.00 10,453.30 5,226.65
14	177.08 9	0.0000 153X267 1SF 2 2BG .0000 AC	2	KOVALENKO, BIANCA & YEVGENIY 48 OXFORD PLACE HILLSBOROUGH, NJ 48 OXFORD PLACE	660 08844 R / 111	242,300 319,300 561,600		561,600		F01	1	0.00 12,357.53 6,178.77
Page Totals				V1 250		3,133,400 3,274,500	0	6,407,900				Block: 177.08 Lot: 9

1	2	3	4	5	6	7	8	9	10	11		
Line	Block No Lot No. Qualification Account #	Land Dimensions Building Description Additional Lots Acreage	Prop Class	Owner's Name Address City State Property Location	Billing Code Zip Code Zoning/Tax Map Pg	Value	Exemptions Code Amount	Net Taxable Value	Deductions Code No Owners	Special Tax Codes	Num Units	Deduction Amt 2021 Tax 2022 1st
						Land Improvemnt Total						
1	177.08 10	0.0000 170X237 2SF L 2AG .0000 AC	2	MARION, CHRISTOPHER & SANDI 44 OXFORD PLACE HILLSBOROUGH, NJ 44 OXFORD PLACE	08844 R / 111	240,500 260,800 501,300		501,300		F01	1	0.00 11,049.69 5,524.85
2	177.08 11	0.0000 170X247 2SF L 2AG, POOL .0000 AC	2	GUERRA-DASILVA, JANINE D & LUCIO J 42 OXFORD PLACE HILLSBOROUGH, NJ 42 OXFORD PLACE	08844 R / 111	242,500 283,900 526,400		526,400		F01	1	0.00 11,622.60 5,811.30
3	177.08 12	0.0000 170X268 2SF L 2AG .0000 AC	2	CHUDOBA, DAVID T & MAGEE, ALICE 38 OXFORD PLACE HILLSBOROUGH, NJ 38 OXFORD PLACE	08844 R / 111	245,500 278,600 524,100		524,100		F01	1	0.00 11,319.71 5,659.86
4	177.08 13	0.0000 172X296 1SF 2 1AG,1BG .0000 AC	2	PACE, ROBERT & MELISSA 34 OXFORD PLACE HILLSBOROUGH, NJ 34 OXFORD PLACE	08844 R / 111	254,400 172,400 426,800		426,800		F01	1	0.00 9,732.47 4,866.24
5	177.08 14	0.0000 149X260 TRI 2SF L 2AG .0000 AC	2	BENIAMINI, GIANFRANCO & NICOLE 1 ASHWOOD TERRACE HILLSBOROUGH, NJ 1 ASHWOOD TERRACE	08844 R / 111	237,500 281,200 518,700		518,700		F01	1	0.00 11,401.90 5,700.95
6	177.08 15	0.0000 135X260 1SF 2 2BG .0000 AC	2	ESPINEL, JUAN C & PAULA C 3 ASHWOOD TERRACE HILLSBOROUGH, NJ 3 ASHWOOD TERRACE	08844 R / 111	235,300 175,000 410,300		410,300		F01	1	0.00 8,988.14 4,494.07
7	177.09 2	1.6000 285X276 AVG 2SF L 2AG, POOL .0000 AC	2	KATZMAN, DANIEL & SHERRI 5 STONEYWYCK DRIVE HILLSBOROUGH, NJ 5 STONEYWYCK DRIVE	08844 R / 111	251,000 351,900 602,900		602,900		F01	1	0.00 13,040.79 6,520.40
8	177.09 3	0.0000 135X296 1SF R 2AG .0000 AC	2	PARO, VLADIMIR & IVETA PAROVA 9 STONEYWYCK DRIVE HILLSBOROUGH, NJ 9 STONEYWYCK DRIVE	08844 R / 111	240,500 197,100 437,600		437,600		F01	1	0.00 9,802.91 4,901.46
9	177.09 4	0.0000 135X287 2SF L 2AG, POOL .0000 AC	2	XU, SHIYOU & WEIXIN SU 11 STONEYWYCK DRIVE HILLSBOROUGH, NJ 11 STONEYWYCK DRIVE	08844 R / 111	239,500 234,500 474,000		474,000		F01	1	0.00 10,371.12 5,185.56
10	177.09 5	0.0000 135X277 1SF R 2AG .0000 AC	2	PERREAULT, ROY & ANGEL L 15 STONEYWYCK DRIVE HILLSBOROUGH, NJ 15 STONEYWYCK DRIVE	08844 R / 111	237,900 171,100 409,000		409,000		F01	1	0.00 9,281.65 4,640.83
11	177.09 6	0.0000 135X268 1SV 2 2BG .0000 AC	2	BOROWSKI, ROBERT F & VIRNA B 17 STONEYWYCK DRIVE HILLSBOROUGH, NJ 17 STONEYWYCK DRIVE	08844 R / 111	236,600 238,500 475,100		475,100		F01	1	0.00 10,706.88 5,353.44
12	177.09 7	0.0000 135X270 AVG 2SF L 2AG, POOL .0000 AC	2	MONSELL, WILLIAM T & PATRICIA A 19 STONEYWYCK DRIVE HILLSBOROUGH, NJ 19 STONEYWYCK DRIVE	08844 R / 111	236,500 277,000 513,500		513,500		F01	1	0.00 10,932.29 5,466.15
13	177.09 8	0.0000 143X300 AVG 1SF Z 1AG .0000 AC	2	BROWN, HAROLD & KATHERINE J 21 STONEYWYCK DRIVE HILLSBOROUGH, NJ 21 STONEYWYCK DRIVE	7155 08844 R / 111	240,500 161,200 401,700		401,700		F01	1	0.00 8,715.78 4,357.89
14	177.09 9	0.0000 167X260 TRI 1SF 2 1BG .0000 AC	2	MALONEY, JOSEPH P & DIANE 27 STONEYWYCK DRIVE HILLSBOROUGH, NJ 27 STONEYWYCK DRIVE	1628 08844 R / 111	245,000 257,400 502,400		502,400		F01	1	0.00 10,854.81 5,427.41
Page Totals						3,383,200 3,340,600	0	6,723,800				Block: 177.09 Lot: 9

1	2	3	4	5	6	7	8	9	10	11		
Line	Block No Lot No. Qualification Account #	Land Dimensions Building Description Additional Lots Acreage	Prop Class	Owner's Name Address City State Property Location	Billing Code Zip Code Zoning/Tax Map Pg	Value	Exemptions Code Amount	Net Taxable Value	Deductions Code No Owners	Special Tax Codes	Num Units	Deduction Amt 2021 Tax 2022 1st
						Land Improvemnt Total						
1	177.09 10	0.0000 138X260 1SF R 2AG .0000 AC	2	ANDERSON, HAROLD & BARBARA 6 ASHWOOD TERRACE HILLSBOROUGH, NJ 6 ASHWOOD TERRACE	08844 R / 111	236,300 170,200 406,500		406,500		F01	1	0.00 9,168.95 4,584.48
2	177.09 11	0.0000 138X260 1SF R 2AG, POOL .0000 AC	2	DEITSCH, THOMAS A JR 4 ASHWOOD TERRACE HILLSBOROUGH, NJ 4 ASHWOOD TERRACE	6848 08844 R / 111	236,300 201,400 437,700		437,700		F01	1	0.00 9,899.17 4,949.59
3	177.09 12	0.0000 142X260 TRI 1SF 2 2BG .0000 AC	2	OBRIEN, ROBERT E & SIOBHAN 2 ASHWOOD TERRACE HILLSBOROUGH, NJ 2 ASHWOOD TERRACE	08844 R / 111	242,500 233,900 476,400		476,400		F01	1	0.00 10,967.51 5,483.76
4	177.09 13	0.0000 165X277 TRI 2SF L 2AG .0000 AC	2	CHRISTIANSSEN, CHEYNE & PAMELA 20 OXFORD PLACE HILLSBOROUGH, NJ 20 OXFORD PLACE	08844 R / 111	252,000 259,900 511,900		511,900		F01	1	0.00 10,814.89 5,407.45
5	177.09 14	0.0000 158X277 TRI 1SF R 2AG .0000 AC	2	ACOCELLA, DENISE 16 OXFORD PLACE HILLSBOROUGH, NJ 16 OXFORD PLACE	08844 R / 111	245,000 145,000 390,000		390,000		F01	1	0.00 8,823.78 4,411.89
6	177.09 15	0.0000 139X325 TRI 2SF L 2AG .0000 AC	2	ROSSELAND, K A & JOYCE E TRUSTEES 14 OXFORD PLACE HILLSBOROUGH, NJ 14 OXFORD PLACE	08844 R / 111	245,500 249,200 494,700		494,700	V1 2	F01	1	250.00 10,583.67 5,291.84
7	177.09 16	0.0000 203X362 TRI 1SF 2 2BG .0000 AC	2	MC DONNELL, JAMES C 12 OXFORD PLACE HILLSBOROUGH, NJ 12 OXFORD PLACE	08844 R / 111	247,500 210,100 457,600		457,600	V1 1	F01	1	250.00 10,339.48 5,169.74
8	177.09 21.01	1.1000 1.1000 AC	1	CHASE DEVELOPERS, LLC 14 PALAZZO GRANDE MORGANVILLE, NJ 828 ROUTE 206	07751 C1 / 111	247,500 0 247,500		247,500		F01	1	0.00 5,811.31 2,905.66
9	177.09 22.03	1.9800 1SF GARDEN CENTER 1.9800 AC	4A	AMBLESIDE GARDENS, INC PO BOX 220 BELLE MEAD , NJ 834 ROUTE 206	08502 C1 / 111	496,800 92,000 588,800		588,800		F01	1	0.00 13,825.02 6,912.51
10	177.10 1	0.0000 103X142 TRI 2SV F, 2 UNITS .0000 AC	2	SIMCAK, ZDENO & MARTA 6 PIERSON DRIVE HILLSBOROUGH, NJ 6 PIERSON DRIVE	08844 R / 109	286,200 184,600 470,800		470,800		F01	2	0.00 9,396.70 4,698.35
11	177.10 2	0.0000 150X301 2SF O 2UG .0000 AC	2	MAJKA, EDWARD S 27 WOODS ROAD HILLSBOROUGH, NJ 782 ROUTE 206	08844 HS / 109	151,500 167,900 319,400		319,400		F01	1	0.00 7,410.29 3,705.15
12	177.10 3	0.0000 75X200 2SF L 2UG .0000 AC	2	COLANGELO, STUART & MELISSA 780 ROUTE 206 HILLSBOROUGH, NJ 780 ROUTE 206	08844 HS / 109	127,200 216,900 344,100		344,100		F01	1	0.00 7,750.75 3,875.38
13	177.10 4	0.0000 75X200 2SF O 2UG .0000 AC	2	PAPER, FRANK & FRANCES 778 ROUTE 206 HILLSBOROUGH, NJ 778 ROUTE 206	660 08844 HS / 109	127,200 193,500 320,700		320,700		F01	1	0.00 7,344.54 3,672.27
14	177.10 5	0.0000 67X200 2SAL L 2UG .0000 AC	2	DE VELDER, JOAN 776 ROUTE 206 HILLSBOROUGH, NJ 776 ROUTE 206	08844 HS / 109	125,400 179,400 304,800		304,800		F01	1	0.00 6,407.70 3,203.85
Page Totals				V2 500		3,266,900 2,504,000	0	5,770,900				Block: 177.10 Lot: 5

1	2	3	4	5	6	7	8	9	10	11		
Line	Block No Lot No. Qualification Account #	Land Dimensions Building Description Additional Lots Acreage	Prop Class	Owner's Name Address City State Property Location	Billing Code Zip Code Zoning/Tax Map Pg	Value	Exemptions Code Amount	Net Taxable Value	Deductions Code No Owners	Special Tax Codes	Num Units	Deduction Amt 2021 Tax 2022 1st
						Land Improvemnt Total						
1	177.10 6	0.3076 1.5SV O .3076 AC	2	WELCHES, JOSEPH M. & MICHELE J. 774 ROUTE 206 HILLSBOROUGH, NJ 774 ROUTE 206	660 08844 HS / 109	125,400 150,500 275,900		275,900		F01	1	0.00 6,259.77 3,129.89
2	177.10 7	0.7000 155X200 TRI 1SB O 2UG HAIR SALON .0000 AC	4A	LO SARDO, BENEDETTA T 33 KILMER DRIVE HILLSBOROUGH, NJ 316 HOMESTEAD ROAD	08844 HS / 109	262,500 100,400 362,900		362,900		F01	1	0.00 7,447.86 3,723.93
3	177.10 8	0.0000 100X440 1SB O 2AG .0000 AC	2	HOLLOWELL, JOYCE K 318 HOMESTEAD ROAD HILLSBOROUGH, NJ 318 HOMESTEAD ROAD	08844 R / 109	215,100 229,300 444,400		444,400		F01	1	0.00 9,708.99 4,854.50
4	177.10 9	0.0000 100X275 2SAL L 2AG .0000 AC	2	KORZIN, EVAN G & DONNA 320 HOMESTAND RD HILLSBOROUGH, NJ 320 HOMESTEAD ROAD	08844 R / 109	196,600 313,200 509,800		509,800		F01	1	0.00 11,514.59 5,757.30
5	177.10 10	0.6310 2SVS L 1BIG .6310 AC	2	KNOX, DENNIS & ALLYSON 324 HOMESTEAD ROAD HILLSBOROUGH, NJ 324 HOMESTEAD ROAD	08844 R / 109	237,800 341,700 579,500		579,500		F01	1	0.00 12,740.25 6,370.13
6	177.10 11	0.0000 100X275 2SF L 2UG .0000 AC	2	BARRIOS, STEPHEN A & CHRISTINE R 328 HOMESTEAD ROAD HILLSBOROUGH, NJ 328 HOMESTEAD ROAD	08844 R / 109	197,500 210,500 408,000		408,000		F01	1	0.00 8,380.02 4,190.01
7	177.10 12	0.0000 92X115 2SF L .0000 AC	2	FLEISCHMAN, JAY & RENA 332 HOMESTEAD ROAD HILLSBOROUGH, NJ 332 HOMESTEAD ROAD	1175 08844 R / 109	177,100 209,500 386,600		386,600		F01	1	0.00 8,023.12 4,011.56
8	177.10 13	0.0000 80X115 1SF 2 2BG .0000 AC	2	DAVIS, RUTH M 3 STAATS DRIVE HILLSBOROUGH, NJ 3 STAATS DRIVE	660 08844 R / 109	280,600 186,200 466,800		466,800		F01	1	0.00 9,244.08 4,622.04
9	177.10 14	0.2090 2SF L 2AG .2090 AC	2	KISHOREKUMAR, R V & PRABHA 5 STAATS DRIVE HILLSBOROUGH, NJ 5 STAATS DRIVE	08844 R / 109	280,900 167,900 448,800		448,800		F01	1	0.00 9,525.84 4,762.92
10	177.10 15	0.0000 79X119 TRI 2SF L 1.5AG .0000 AC	2	ROLDAN, GERARD P.T. & FARHAT-ROLDAN 7 STAATS DRIVE HILLSBOROUGH, NJ 7 STAATS DRIVE	08844 R / 109	280,300 205,000 485,300		485,300		F01	1	0.00 9,786.46 4,893.23
11	177.10 16	0.0000 86X109 TRI 1SF Z 2BG .0000 AC	2	DE LISI, BRYAN & MARY BETH 9 STAATS DR HILLSBOROUGH, NJ 9 STAATS DRIVE	08844-1816 R / 109	280,100 186,100 466,200		466,200		F01	1	0.00 9,319.22 4,659.61
12	177.10 17	0.0000 79X109 TRI 2SF L 1AG .0000 AC	2	WIETECHA, STANLEY & WANDA 11 STAATS DRIVE HILLSBOROUGH, NJ 11 STAATS DRIVE	08844 R / 109	279,400 170,100 449,500		449,500		F01	1	0.00 8,938.84 4,469.42
13	177.10 18	0.0000 83X100 TRI 2SF L 2AG .0000 AC	2	FELLOWS, SEAN & LAURA 13 STAATS DRIVE HILLSBOROUGH, NJ 13 STAATS DRIVE	08844 R / 109	280,700 200,800 481,500		481,500		F01	1	0.00 9,366.18 4,683.09
14	177.10 19	0.1837 1SF 2 2BG .1837 AC	2	METALLO, JOHN & MICHELLE 10 PIERSON DRIVE HILLSBOROUGH, NJ 10 PIERSON DRIVE	1175 08844 R / 109	279,200 177,100 456,300		456,300		F01	1	0.00 9,366.18 4,683.09
Page Totals						3,373,200 2,848,300	0	6,221,500				Block: 177.10 Lot: 19

1	2	3	4	5	6	7	8	9	10	11		
Line	Block No Lot No. Qualification Account #	Land Dimensions Building Description Additional Lots Acreage	Prop Class	Owner's Name Address City State Property Location	Billing Code Zip Code Zoning/Tax Map Pg	Value	Exemptions Code Amount	Net Taxable Value	Deductions Code No Owners	Special Tax Codes	Num Units	Deduction Amt 2021 Tax 2022 1st
						Land Improvemnt Total						
1	177.10 20	0.0000 80X100 2SF L 1AG .0000 AC	2	EVERETT, WAYNE A JR & ELISABETH M 8 PIERSON DRIVE HILLSBOROUGH, NJ 8 PIERSON DRIVE	1175 08844 R / 109	279,200 171,700 450,900		450,900		F01	1	0.00 9,091.46 4,545.73
2	177.10 21	1.6100 OPEN SPACE 1.6100 AC	15C	TOWNSHIP OF HILLSBOROUGH 379 SOUTH BRANCH ROAD HILLSBOROUGH, NJ PIERSON DRIVE	08844 R / 109	350,500 0 350,500		*Exempt*		F01	1	0.00 0.00 0.00
3	177.11 1	7.0200 OPEN SPACE 7.0200 AC	15C	TOWNSHIP OF HILLSBOROUGH 379 SOUTH BRANCH ROAD HILLSBOROUGH, NJ HOMESTEAD ROAD	08844 R / 109	70,200 0 70,200		*Exempt*		F01	1	0.00 0.00 0.00
4	177.11 2	0.0000 91X230 TRI 1SF O 2AG .0000 AC	2	SCHAUB, ALAN & KRISTY 1 POLHEMUS DRIVE HILLSBOROUGH, NJ 1 POLHEMUS DRIVE	08844 R / 109	298,300 108,700 407,000		407,000		F01	1	0.00 7,926.85 3,963.43
5	177.11 3	0.0000 81X100 2SF L 2AG .0000 AC	2	SPROVIERI, PATRICE 352 HOMESTEAD ROAD HILLSBOROUGH NJ 352 HOMESTEAD ROAD	08844 R / 109	174,400 223,600 398,000		398,000		F01	1	0.00 8,112.35 4,056.18
6	177.11 4	0.0000 80X100 2SF L 1AG .0000 AC	2	BOGADO, DOMINGO & MEGHAN 348 HOMESTEAD ROAD HILLSBOROUGH, NJ 348 HOMESTEAD ROAD	08844 R / 109	174,200 216,900 391,100		391,100		F01	1	0.00 8,109.99 4,055.00
7	177.11 5	0.0000 80X100 1SV 2 2BG .0000 AC	2	DELUCA, JAMES D & DOROTHY D 344 HOMESTEAD ROAD HILLSBOROUGH, NJ 344 HOMESTEAD ROAD	08844 R / 109	174,200 205,800 380,000		380,000		F01	1	0.00 8,126.43 4,063.22
8	177.11 6	0.0000 80X100 2SF L 1AG .0000 AC	2	LAMANNA, RAYMOND E 340 HOMESTEAD ROAD HILLSBOROUGH, NJ 340 HOMESTEAD ROAD	08844 R / 109	174,200 205,700 379,900		379,900		F01	1	0.00 8,004.34 4,002.17
9	177.11 7	0.0000 98X100 2SF L 1AG .0000 AC	2	FOSS, DAVID P & AMY L 336 HOMESTEAD ROAD HILLSBOROUGH, NJ 336 HOMESTEAD ROAD	08844 R / 109	176,400 176,000 352,400		352,400		F01	1	0.00 7,591.09 3,795.55
10	177.11 8	0.0000 98X98 1SF 2 2BG .0000 AC	2	CABAN, RICHARD A & LAUREN 2 DUBOIS ROUND HILLSBOROUGH, NJ 2 DUBOIS ROUND	08844 R / 109	281,000 183,100 464,100		464,100		F01	1	0.00 9,265.21 4,632.61
11	177.11 9	0.0000 82X98 TRI 2SF L 1AG .0000 AC	2	MURRAY, RICHARD P & JENNIFER M 4 DUBOIS ROAD HILLSBOROUGH, NJ 4 DUBOIS ROAD	08844 R / 109	279,800 175,300 455,100		455,100		F01	1	0.00 9,091.46 4,545.73
12	177.11 10	0.0000 81X115 TRI 1SF 2 2BG .0000 AC	2	BOGUMIL, MONIKA & MARCIN 6 DUBOIS ROUND HILLSBOROUGH, NJ 6 DUBOIS ROUND	08844 R / 109	282,300 195,800 478,100		478,100		F01	1	0.00 9,579.84 4,789.92
13	177.11 11	0.0000 60X200 AVG 2SF L 2AG .0000 AC	2	CLEWELL, PATRICK N & MEGAN L 8 DUBOIS ROUND HILLSBOROUGH, NJ 8 DUBOIS ROUND	08844 R / 109	289,200 194,000 483,200		483,200		F01	1	0.00 9,561.06 4,780.53
14	177.11 12	0.0000 76X150 TRI 2SF L 2AG .0000 AC	2	COLAVITA, MICHAEL S & CHERYL A 10 DUBOIS ROUND HILLSBOROUGH, NJ 10 DUBOIS ROUND	08844 R / 109	285,300 239,400 524,700		524,700		F01	1	0.00 10,699.84 5,349.92
Page Totals						2,868,500 2,296,000	0	5,164,500				Block: 177.11 Lot: 12

1	2	3	4	5	6	7	8	9	10	11		
Line	Block No Lot No. Qualification Account #	Land Dimensions Building Description Additional Lots Acreage	Prop Class	Owner's Name Address City State Property Location	Billing Code Zip Code Zoning/Tax Map Pg	Value	Exemptions Code Amount	Net Taxable Value	Deductions Code No Owners	Special Tax Codes	Num Units	Deduction Amt 2021 Tax 2022 1st
						Land Improvemnt Total						
1	177.11 13	0.0000 78X105 TRI 2SF L 1AG .0000 AC	2	KRISHNASAMY, VENKATESAN & VENKATESAN, D 12 DUBOIS ROUND HILLSBOROUGH, NJ 12 DUBOIS ROUND	08844 R / 109	280,900 187,500 468,400		468,400		F01	1	0.00 9,159.55 4,579.78
2	177.11 14	0.190 2SF L 1AG .1900 AC	2	LOCKBURNER, T P & DIMAGGIO, KRIS 14 DUBOIS ROUND HILLSBOROUGH, NJ 14 DUBOIS ROUND	08844 R / 109	279,500 230,700 510,200		510,200		F01	1	0.00 10,227.89 5,113.95
3	177.11 15	0.22 2SF L 1AG .2200 AC	2	LUCKSHIRE, THOMAS E & LYNN A 16 PIERSON DRIVE HILLSBOROUGH, NJ 16 PIERSON DRIVE	1628 08844 R / 109	281,000 173,000 454,000		454,000		F01	1	0.00 9,190.07 4,595.04
4	177.11 16	0.203 2SF L 1AG .2030 AC	2	TOTO, FRANK & TOTO, ROSEMARY 18 PIERSON DRIVE HILLSBOROUGH, NJ 18 PIERSON DRIVE	08844 R / 109	280,200 167,500 447,700		447,700		F01	1	0.00 9,330.95 4,665.48
5	177.11 17	0.193 2SV L 2AG .1930 AC	2	VAN NEST, DONALD & JUDITH 20 PIERSON DRIVE HILLSBOROUGH, NJ 20 PIERSON DRIVE	08844 R / 109	279,700 228,900 508,600		508,600		F01	1	0.00 10,380.51 5,190.26
6	177.11 18	0.199 2SF L 2AG .1990 AC	2	SURACI, CURTIS & RAKHMAN, VERONICA 22 PIERSON DRIVE HILLSBOROUGH, NJ 22 PIERSON DRIVE	08844 R / 109	280,000 244,900 524,900		524,900		F01	1	0.00 10,652.88 5,326.44
7	177.11 19	0.199 2SF L 1AG .1990 AC	2	DE DOMENICO, STEPHEN & CATHERINE 24 PIERSON DRIVE HILLSBOROUGH, NJ 24 PIERSON DRIVE	1628 08844 R / 109	280,000 174,200 454,200		454,200		F01	1	0.00 9,840.47 4,920.24
8	177.11 20	0.196 2SV L 1BG .1960 AC	2	ARGEN, DAVID M & PAMELA 26 PIERSON DRIVE HILLSBOROUGH, NJ 26 PIERSON DRIVE	08844 R / 109	279,800 232,900 512,700		512,700		F01	1	0.00 10,023.62 5,011.81
9	177.11 21	0.1971 2SV L 2AG .1971 AC	2	GREGORY, JODY 28 PIERSON DRIVE HILLSBOROUGH, NJ 28 PIERSON DRIVE	08844 R / 109	279,700 225,900 505,600		505,600		F01	1	0.00 9,990.75 4,995.38
10	177.11 22	0.202 2SF L 1AG .2020 AC	2	OLE, BERNARD S 30 PIERSON DRIVE HILLSBOROUGH, NJ 30 PIERSON DRIVE	08844 R / 109	280,100 146,500 426,600		426,600		F01	1	0.00 8,727.52 4,363.76
11	177.12 1	0.204 2SF L 1AG .2040 AC	2	KABBINAD, R & KURUVATTI, ANNA P 8 STAATS DRIVE HILLSBOROUGH, NJ 8 STAATS DRIVE	08844 R / 109	280,200 202,100 482,300		482,300		F01	1	0.00 9,638.55 4,819.28
12	177.12 2	0.202 1SF R 1AG .2020 AC	2	HAN, JAE K 10 STAATS DRIVE HILLSBOROUGH, NJ 10 STAATS DRIVE	08844 R / 109	280,100 117,800 397,900		397,900		F01	1	0.00 8,058.34 4,029.17
13	177.12 3	0.199 2SF L 1AG .1990 AC	2	VAN CLEEF, LARRY & JENIE 12 STAATS DRIVE HILLSBOROUGH, NJ 12 STAATS DRIVE	08844 R / 109	280,000 224,900 504,900		504,900	V1 2	F01	1	250.00 10,142.25 5,071.13
14	177.12 4	0.220 2SF L 1AG, 1BG .2200 AC	2	GREENSPAN, MATTHEW 14 STAATS DRIVE HILLSBOROUGH, NJ 14 STAATS DRIVE	08844 R / 109	281,000 185,000 466,000		466,000		F01	1	0.00 9,218.25 4,609.13
Page Totals				V1 250		3,922,200 2,741,800	0	6,664,000				Block: 177.12 Lot: 4

1	2	3	4	5	6	7	8	9	10	11		
Line	Block No Lot No. Qualification Account #	Land Dimensions Building Description Additional Lots Acreage	Prop Class	Owner's Name Address City State Property Location	Billing Code Zip Code Zoning/Tax Map Pg	Value	Exemptions Code Amount	Net Taxable Value	Deductions Code No Owners	Special Tax Codes	Num Units	Deduction Amt 2021 Tax 2022 1st
						Land Improvemnt Total						
1	177.12 5	0.206 1SF 2 2BG .2060 AC	2	LAUAN, ABIGAIL & FERVIS 14 PIERSON DRIVE HILLSBOROUGH, NJ 14 PIERSON DRIVE	08844 R / 109	280,300 184,800 465,100		465,100		F01	1	0.00 9,180.68 4,590.34
2	177.12 6	0.195 2SF L 1AG .1950 AC	2	SARAO, DANIEL 11 DUBOIS ROUND HILLSBOROUGH, NJ 11 DUBOIS ROUND	08844 R / 109	279,800 177,400 457,200		457,200		F01	1	0.00 9,338.00 4,669.00
3	177.12 7	0.227 2SF L 2BG .2270 AC	2	QUINN, WILLIAM LOUIS & JENNA S 9 DUBOIS ROUND HILLSBOROUGH, NJ 9 DUBOIS ROUND	08844 R / 109	281,400 221,600 503,000		503,000		F01	1	0.00 10,312.42 5,156.21
4	177.12 8	0.214 2SF L 1AG .2140 AC	2	MERRILL, MAUREEN 7 DUBOIS ROUND HILLSBOROUGH, NJ 7 DUBOIS ROUND	08844 R / 109	280,700 164,700 445,400		445,400		F01	1	0.00 8,908.31 4,454.16
5	177.13 1	0.286 1SF O 2UG .2860 AC	2	SOCHACKI, BENEDETTA T 33 KILMER DRIVE HILLSBOROUGH, NJ 786 ROUTE 206	08844 HS / 109	124,300 95,800 220,100		220,100		F01	1	0.00 5,167.95 2,583.98
6	177.13 2	0.198 2SF 0 2AG .1980 AC	2	CYMBALISTA, THEODORE W & REGINA 1 PIERSON DRIVE HILLSBOROUGH, NJ 1 PIERSON DRIVE	08844 R / 109	279,900 202,300 482,200		482,200		F01	1	0.00 9,767.68 4,883.84
7	177.13 3	0.188 2SF L 1BG .1880 AC	2	KOC, ENGIN 3 PIERSON DR. HILLSBOROUGH, NJ 3 PIERSON DRIVE	08844 R / 109	279,400 236,700 516,100		516,100		F01	1	0.00 10,030.66 5,015.33
8	177.13 4	0.0000 82X103 TRI 2SF L 2AG .0000 AC	2	FRANCO, A MICHAEL & MARGARET S 5 PIERSON DRIVE HILLSBOROUGH, NJ 5 PIERSON DRIVE	08844 R / 109	280,500 214,700 495,200		495,200		F01	1	0.00 10,267.81 5,133.91
9	177.13 5	0.217 2SF L 2AG .2170 AC	2	GROTZ, GEOFFREY S & ANTIONETTE 7 PIERSON DRIVE HILLSBOROUGH, NJ 7 PIERSON DRIVE	08844 R / 109	280,900 236,300 517,200		517,200		F01	1	0.00 10,526.09 5,263.05
10	177.13 6	0.0000 84X100 TRI 2SF L 1AG .0000 AC	2	DE PETRIS, DINO J 3 DUMONT ROUND HILLSBOROUGH, NJ 3 DUMONT ROUND	08844 R / 109	280,000 155,400 435,400		435,400		F01	1	0.00 8,469.24 4,234.62
11	177.13 7	0.0000 79X122 TRI 2SF L 2AG .0000 AC	2	SAHA, ANUPOM & DEBRA SREE 5 DUMONT ROUND HILLSBOROUGH, NJ 5 DUMONT ROUND	08844 R / 109	280,500 247,900 528,400		528,400		F01	1	0.00 10,305.38 5,152.69
12	177.13 8	0.0000 88X135 TRI 2SV L 2AG .0000 AC	2	BRAGGER, DONALD & JENNIFER 7 DUMONT ROUND HILLSBOROUGH, NJ 7 DUMONT ROUND	08844 R / 109	281,600 209,300 490,900		490,900		F01	1	0.00 9,708.99 4,854.50
13	177.13 9	0.200 2SV L 2AG .2000 AC	2	FULMINO, MARIA 9 DUMONT ROUND HILLSBOROUGH, NJ 9 DUMONT ROUND	08844 R / 109	280,000 234,900 514,900		514,900		F01	1	0.00 10,608.26 5,304.13
14	177.13 10	0.333 2SV L 2AG .3330 AC	2	KORSUN, SCOTT M & ELIZABETH D 11 DUMONT ROUND HILLSBOROUGH, NJ 11 DUMONT ROUND	08844 R / 109	286,700 169,000 455,700		455,700		F01	1	0.00 9,274.60 4,637.30
Page Totals						3,776,000 2,750,800	0	6,526,800				Block: 177.13 Lot: 10

1	2	3	4	5	6	7	8	9	10	11		
Line	Block No Lot No. Qualification Account #	Land Dimensions Building Description Additional Lots Acreage	Prop Class	Owner's Name Address City State Property Location	Billing Code Zip Code Zoning/Tax Map Pg	Value	Exemptions Code Amount	Net Taxable Value	Deductions Code No Owners	Special Tax Codes	Num Units	Deduction Amt 2021 Tax 2022 1st
						Land Improvemnt Total						
1	177.13 11	0.384 2SF L 2AG .3840 AC	2	MC CANN, JAMES P 13 DUMONT ROUND HILLSBOROUGH, NJ 13 DUMONT ROUND	08844 R / 109	289,200 229,200 518,400		518,400		F01	1	0.00 10,676.36 5,338.18
2	177.13 12	0.194 1SF R 2AG .1940 AC	2	JONES, LAWRENCE K & BARBARA J 15 DUMONT ROUND HILLSBOROUGH, NJ 15 DUMONT ROUND	08844 R / 109	279,700 117,300 397,000		397,000		F01	1	0.00 8,480.98 4,240.49
3	177.13 13	0.198 2SF L 1AG .1980 AC	2	WINCHELL, CHRISTIAN P & SABINE G 16 DUMONT ROUND HILLSBOROUGH, NJ 16 DUMONT ROUND	08844 R / 109	265,900 178,100 444,000		444,000		F01	1	0.00 8,952.93 4,476.47
4	177.13 14	0.213 2SF L 1AG .2130 AC	2	KELLER, RICHARD & DEBORAH 14 DUMONT ROUND HILLSBOROUGH, NJ 14 DUMONT ROUND	771 08844 R / 109	280,700 153,700 434,400		434,400		F01	1	0.00 8,696.99 4,348.50
5	177.13 15	0.213 2SV L 2AG .2130 AC	2	MONDORO, ROXANN 12 DUMONT ROUND HILLSBOROUGH, NJ 12 DUMONT ROUND	1107 08844 R / 109	280,700 159,900 440,600		440,600		F01	1	0.00 9,049.19 4,524.60
6	177.13 16	0.217 2SF L 2AG .2170 AC	2	CSERNICA, MATTHEW S 10 DUMONT ROUND HILLSBOROUGH, NJ 10 DUMONT ROUND	08844-1814 R / 109	280,900 247,900 528,800		528,800		F01	1	0.00 10,758.54 5,379.27
7	177.13 17	0.245 2SF L 2AG .2450 AC	2	ZAMARIN JR, ANTHONY & DONNA A 8 DUMONT ROUND HILLSBOROUGH, NJ 8 DUMONT ROUND	08844 R / 109	282,300 267,100 549,400		549,400		F01	1	0.00 11,178.83 5,589.42
8	177.13 18	0.213 2SF L 1AG .2130 AC	2	GDALETA, SERGIO & TROSKOSKY, C 6 DUMONT ROUND HILLSBOROUGH, NJ 6 DUMONT ROUND	08844 R / 109	280,700 193,900 474,600		474,600		F01	1	0.00 9,492.97 4,746.49
9	177.13 19	0.200 2SV L 2AG .2000 AC	2	GORDON, DAVID J. & DANIELLE F. 4 DUMONT ROUND HILLSBOROUGH, NJ 4 DUMONT ROUND	08844 R / 109	280,000 258,900 538,900		538,900		F01	1	0.00 11,040.30 5,520.15
10	177.13 20	0.213 1SF 2 2BG .2130 AC	2	SCZESNY, MICHAEL J & CHRISTINE 9 PIERSON DRIVE HILLSBOROUGH, NJ 9 PIERSON DRIVE	08844 R / 109	280,700 168,600 449,300		449,300		F01	1	0.00 8,929.45 4,464.73
11	177.13 21	0.231 2SF L 2AG .2310 AC	2	WOODWARD, ALBERT & GIANARAS, C 11 PIERSON DRIVE HILLSBOROUGH, NJ 11 PIERSON DRIVE	08844 R / 109	281,600 202,000 483,600		483,600		F01	1	0.00 9,593.93 4,796.97
12	177.13 22	0.241 2SV L 2AG .2410 AC	2	TAUSCHER, KATHRYN & JOHN 13 PIERSON DRIVE HILLSBOROUGH, NJ 13 PIERSON DRIVE	08844 R / 109	282,100 177,800 459,900		459,900		F01	1	0.00 9,302.78 4,651.39
13	177.13 23	0.183 2SF 0 2AG .1830 AC	2	BROMMER, THERESA 15 PIERSON DRIVE HILLSBOROUGH, NJ 15 PIERSON DRIVE	1175 08844 R / 109	279,200 177,600 456,800		456,800		F01	1	0.00 9,225.30 4,612.65
14	177.13 24	0.1830 2SV L 1AG .1830 AC	2	LOSCH, JEFFREY R & KIM O 17 PIERSON DRIVE HILLSBOROUGH, NJ 17 PIERSON DRIVE	08844 R / 109	279,200 203,100 482,300		482,300		F01	1	0.00 9,791.16 4,895.58
Page Totals						3,922,900 2,735,100	0	6,658,000				Block: 177.13 Lot: 24

1	2	3	4	5	6	7	8	9	10	11		
Line	Block No Lot No. Qualification Account #	Land Dimensions Building Description Additional Lots Acreage	Prop Class	Owner's Name Address City State Property Location	Billing Code Zip Code Zoning/Tax Map Pg	Value	Exemptions Code Amount	Net Taxable Value	Deductions Code No Owners	Special Tax Codes	Num Units	Deduction Amt 2021 Tax 2022 1st
						Land Improvemnt Total						
1	177.13 25	0.192 2SF O 2AG .1920 AC	2	PARRILLA, MICHAEL A & JANET M 19 PIERSON DRIVE HILLSBOROUGH, NJ 19 PIERSON DRIVE	597 08844 R / 109	279,600 165,100 444,700		444,700		F01	1	0.00 8,713.43 4,356.72
2	177.13 26	0.201 2SF L 2AG .2010 AC	2	DI GRAZIANO, DANIEL 21 PIERSON DRIVE HILLSBOROUGH, NJ 21 PIERSON DRIVE	660 08844 R / 109	280,100 176,400 456,500		456,500		F01	1	0.00 9,168.95 4,584.48
3	177.13 27	0.213 1SF 2 2BG .2130 AC	2	HYDER, SYED A & KANEEZ Z 1 SEBRING ROUND HILLSBOROUGH, NJ 1 SEBRING ROUND	08844 R / 109	280,700 173,400 454,100		454,100		F01	1	0.00 9,175.98 4,587.99
4	177.13 28	0.199 2SV L 1AG .1990 AC	2	CONNAUGHTON, TOM & MELISSA 3 SEBRING ROUND HILLSBOROUGH, NJ 3 SEBRING ROUND	08844 R / 109	280,000 184,500 464,500		464,500		F01	1	0.00 9,232.34 4,616.17
5	177.13 29	0.213 2SV L 2AG .2130 AC	2	KURIAN, BENNY & GEORGE, ANUMOL C 5 SEBRING ROUND HILLSBOROUGH, NJ 5 SEBRING ROUND	08844 R / 109	280,700 204,500 485,200		485,200		F01	1	0.00 10,408.69 5,204.35
6	177.13 30	0.213 2SF L 2AG .2130 AC	2	HIGGINS, JUDITH J 7 SEBRING ROUND HILLSBOROUGH, NJ 7 SEBRING ROUND	08844 R / 109	280,700 199,400 480,100		480,100		F01	1	0.00 10,178.59 5,089.30
7	177.13 31	0.213 2SV L 2AG .2130 AC	2	SHAH, PARAG & ARCHANA 9 SEBRING ROUND HILLSBOROUGH, NJ 9 SEBRING ROUND	08844 R / 109	280,700 209,400 490,100		490,100		F01	1	0.00 9,739.50 4,869.75
8	177.13 32	0.213 2SV L 2AG .2130 AC	2	BURTON, ANDREW C & SUSAN 12 SEBRING ROUND HILLSBOROUGH, NJ 12 SEBRING ROUND	08844 R / 109	280,700 183,800 464,500		464,500		F01	1	0.00 9,939.09 4,969.55
9	177.13 33	0.213 2SF L 2AG .2130 AC	2	KUTCH, KENNETH E & DIANE M 10 SEBRING ROUND HILLSBOROUGH, NJ 10 SEBRING ROUND	1175 08844 R / 109	280,700 220,800 501,500		501,500		F01	1	0.00 10,094.06 5,047.03
10	177.13 34	0.23 1SV 2 2BG .2300 AC	2	TUNDIDOR, JOANN & TUNDIDOR, J. 8 SEBRING ROUND HILLSBOROUGH, NJ 8 SEBRING ROUND	08844 R / 109	281,700 179,800 461,500		461,500		F01	1	0.00 9,286.35 4,643.18
11	177.13 35	0.242 2SF L 2AG .2420 AC	2	UTSET, DANIEL B & MIMI B 6 SEBRING ROUND HILLSBOROUGH, NJ 6 SEBRING ROUND	08844 R / 109	282,100 239,000 521,100		521,100		F01	1	0.00 10,598.87 5,299.44
12	177.13 36	0.213 2SF L 1AG .2130 AC	2	MC CONNELL, JAMES J & MARY H 4 SEBRING ROUND HILLSBOROUGH, NJ 4 SEBRING ROUND	1175 08844 R / 109	280,700 215,200 495,900		495,900		F01	1	0.00 10,427.47 5,213.74
13	177.13 37	0.0000 94X100 TRI 2SF L 2AG .0000 AC	2	PETRIZZO, LORIN 2 SEBRING ROUND HILLSBOROUGH, NJ 2 SEBRING ROUND	08844 R / 109	281,000 149,200 430,200		430,200		F01	1	0.00 8,612.46 4,306.23
14	177.13 40	6.7100 6.7100 AC	15C	TOWNSHIP OF HILLSBOROUGH 379 SOUTH BRANCH ROAD HILLSBOROUGH, NJ PIERSON DR - BIKE PATH	08844 R / 109	335,500 0 335,500		*Exempt*		F01	1	0.00 0.00 0.00
Page Totals						3,649,400 2,500,500	0	6,149,900				Block: 177.13 Lot: 40

1	2	3	4	5	6	7	8	9	10	11		
Line	Block No Lot No. Qualification Account #	Land Dimensions Building Description Additional Lots Acreage	Prop Class	Owner's Name Address City State Property Location	Billing Code Zip Code Zoning/Tax Map Pg	Value	Exemptions Code Amount	Net Taxable Value	Deductions Code No Owners	Special Tax Codes	Num Units	Deduction Amt 2021 Tax 2022 1st
						Land Improvemnt Total						
1	177.13 41	2.1032 2SV L 2BIG 2.1032 AC	2	PATEL, DIPEN & JALPA 33 PIERSON DRIVE HILLSBOROUGH, NJ 33 PIERSON DRIVE	08844 R / 110	346,000 434,400 780,400		780,400		F01	1	0.00 17,250.76 8,625.38
2	177.13 42	1.3187 2SV L 2BIG POOL 1.3187 AC	2	PATEL, NEHA ATISH & ATISH K 35 PIERSON DRIVE HILLSBOROUGH, NJ 35 PIERSON DRIVE	08844 R / 110	338,200 479,100 817,300		817,300		F01	1	0.00 17,753.23 8,876.62
3	177.13 43	1.4821 2SV L 2BIG 1.4821 AC	2	QUANDT, WILLIAM J JR & DAWN M 37 PIERSON DRIVE HILLSBOROUGH, NJ 37 PIERSON DRIVE	08844 R / 110	339,800 393,900 733,700		733,700		F01	1	0.00 15,856.05 7,928.03
4	177.13 44	2.999 2SV L 2AG 2.9990 AC	2	MATHEW, JOHN & CARRE, MARIETTA 39 PIERSON DR HILLSBOROUGH, NJ 39 PIERSON DRIVE	08844 HS/R / 110	364,800 498,400 863,200		863,200		F01	1	0.00 18,159.43 9,079.72
5	177.13 45	3.5634 2SV L 2BIG 3.5634 AC	2	FLORIN, TIMOTHY A & ALICIA M 41 PIERSON DRIVE HILLSBOROUGH, NJ 41 PIERSON DRIVE	08844 R / 110	360,600 495,500 856,100		856,100		F01	1	0.00 18,767.57 9,383.79
6	177.13 46	1.7789 2SV L 3BIG 1.7789 AC	2	SHAH, PARTH & RADHA 43 PIERSON DRIVE HILLSBOROUGH, NJ 43 PIERSON DRIVE	08844 R / 110	342,800 387,200 730,000		730,000		F01	1	0.00 16,508.79 8,254.40
7	177.13 47	1.2100 2SV L 2AG 1.2100 AC	2	CORR, MATTHEW S & NICOLE 45 PIERSON DRIVE HILLSBOROUGH, NJ 45 PIERSON DRIVE	08844 R / 110	337,100 421,500 758,600		758,600		F01	1	0.00 15,952.31 7,976.16
8	177.13 48	1.0000 2SV L 2BIG 1.0000 AC	2	PALLAY, GARY S & LAURA D 47 PIERSON DRIVE HILLSBOROUGH, NJ 47 PIERSON DRIVE	08844 R / 110	335,000 448,300 783,300		783,300		F01	1	0.00 17,027.70 8,513.85
9	177.13 49	1.0000 2SV L 2AG 1.0000 AC	2	GONZALEZ, CHRISTINA & HEISER, ANDREW 49 PIERSON DR HILLSBOROUGH, NJ 49 PIERSON DRIVE	08844 R / 110	335,000 365,700 700,700		700,700		F01	1	0.00 15,064.77 7,532.39
10	177.13 50	1.0000 2SV L 2BIG 1.0000 AC	2	SAMUDRALA, JYOTHI & RAVIKUMAR 51 PIERSON DRIVE HILLSBOROUGH, NJ 51 PIERSON DRIVE	08844 R / 110	335,000 421,200 756,200		756,200		F01	1	0.00 16,281.03 8,140.52
11	177.13 51	1.0000 2SV L 2BIG 1.0000 AC	2	MONTE, STEPHEN & BARBARA 53 PIERSON DRIVE HILLSBOROUGH, NJ 53 PIERSON DRIVE	08844 R / 110	335,000 432,600 767,600		767,600		F01	1	0.00 16,217.64 8,108.82
12	177.13 52	1.0297 2SV L 2AG 1.0297 AC	2	CARLUCCI, EDWARD R & SANDRA P 55 PIERSON DRIVE HILLSBOROUGH, NJ 55 PIERSON DRIVE	08844 R / 110	335,300 385,000 720,300		720,300		F01	1	0.00 15,665.86 7,832.93
13	177.13 53	0.793 2SF 2 2AG, POOL .7930 AC	2	GIGANTINO, OTTONE M & MARY J 54 STONEWYCK DRIVE HILLSBOROUGH, NJ 54 STONEWYCK DRIVE	08844 R / 110	234,700 251,900 486,600		486,600		F01	1	0.00 10,955.77 5,477.89
14	177.13 54	0.803 1SF 2 2AG, POOL .8030 AC	2	SCHWARZ, STEVEN O & MARYBETH M 52 STONEWYCK DRIVE HILLSBOROUGH, NJ 52 STONEWYCK DRIVE	08844 R / 110	235,200 202,400 437,600		437,600		F01	1	0.00 9,770.03 4,885.02
Page Totals						4,574,500 5,617,100	0	10,191,600				Block: 177.13 Lot: 54

1	2	3	4	5	6	7	8	9	10	11		
Line	Block No Lot No. Qualification Account #	Land Dimensions Building Description Additional Lots Acreage	Prop Class	Owner's Name Address City State Property Location	Billing Code Zip Code Zoning/Tax Map Pg	Value	Exemptions Code Amount	Net Taxable Value	Deductions Code No Owners	Special Tax Codes	Num Units	Deduction Amt 2021 Tax 2022 1st
						Land Improvemnt Total						
1	177.13 55	0.803 1SF 2 2AG .8030 AC	2	CAHILL, MICHAEL A & DIANE J 48 STONEYWYCK DRIVE HILLSBOROUGH, NJ 48 STONEYWYCK DRIVE	1285 08844 R / 110	235,200 191,000 426,200		426,200		F01	1	0.00 9,286.35 4,643.18
2	177.13 56	0.803 2SF L 2AG .8030 AC	2	STAPLETON, KAREN & JAMES 46 STONEYWYCK DRIVE HILLSBOROUGH, NJ 46 STONEYWYCK DRIVE	08844 R / 110	235,200 296,800 532,000		532,000		F01	1	0.00 11,683.65 5,841.83
3	177.13 57	0.803 1SF 2 1AG,1BG .8030 AC	2	CACCIATORE, LEONARD & ALBANUS, A 42 STONEYWYCK DRIVE HILLSBOROUGH, NJ 42 STONEYWYCK DRIVE	08844 R / 110	235,200 235,800 471,000		471,000		F01	1	0.00 10,634.10 5,317.05
4	177.13 58	0.803 1SF 2 2AG, POOL .8030 AC	2	MASTROIANNI, PHILIP & BARBARA 40 STONEYWYCK DRIVE HILLSBOROUGH, NJ 40 STONEYWYCK DRIVE	08844 R / 110	235,200 221,900 457,100		457,100		F01	1	0.00 10,237.28 5,118.64
5	177.13 59	0.803 1SF R 2AG .8030 AC	2	FURFARO, JOHN ANTHONY 36 STONEYWYCK DRIVE HILLSBOROUGH, NJ 36 STONEYWYCK DRIVE	1175 08844 R / 110	235,200 206,700 441,900		441,900		F01	1	0.00 9,572.80 4,786.40
6	177.13 60	0.803 1SF 2 2BG, POOL .8030 AC	2	SNIPES, CARL B JR & MARJORY S 34 STONEYWYCK DRIVE HILLSBOROUGH, NJ 34 STONEYWYCK DRIVE	1175 08844 R / 110	235,200 198,000 433,200		433,200	V1 2	F01	1	250.00 9,487.16 4,743.58
7	177.13 61	0.800 2SF L 2AG, POOL .8000 AC	2	GILLOOLY, JOHN & DIANE 30 STONEYWYCK DRIVE HILLSBOROUGH, NJ 30 STONEYWYCK DRIVE	08844 R / 110	235,000 252,900 487,900		487,900		F01	1	0.00 10,584.78 5,292.39
8	177.13 62	0.957 1SF 2 2BG .9570 AC	2	MC KEOWN, WILLIAM J & MICHELLE 28 STONEYWYCK DRIVE HILLSBOROUGH, NJ 28 STONEYWYCK DRIVE	08844 R / 110	242,900 193,100 436,000		436,000	V1 2	F01	1	250.00 9,346.28 4,673.14
9	177.13 63	1.150 2SF L 2AG, POOL 1.1500 AC	2	BORSUK, ZBIGNIEF J & TEKLA T 24 STONEYWYCK DRIVE HILLSBOROUGH, NJ 24 STONEYWYCK DRIVE	660 08844 R / 110	246,500 267,400 513,900		513,900		F01	1	0.00 10,810.19 5,405.10
10	177.13 64	6.0800 6.0800 AC	15C	TOWNSHIP OF HILLSBOROUGH 379 SOUTH BRANCH ROAD HILLSBOROUGH, NJ STONEYWYCK DRIVE	08844 R / 110	147,800 0 147,800		*Exempt*		F01	1	0.00 0.00 0.00
11	177.13 65	1.026 1SF 2 1AG,1BG 1.0260 AC	2	GAGLIARDI, ELMER & CATHERINE E 20 STONEYWYCK DRIVE HILLSBOROUGH, NJ 20 STONEYWYCK DRIVE	08844 R / 110	245,300 223,300 468,600		468,600	V1 2	F01	1	250.00 10,569.58 5,284.79
12	177.13 66	1.010 1SF R 2AG 1.0100 AC	2	SHEEHAN, DANIEL & WENDY 18 STONEYWYCK DRIVE HILLSBOROUGH, NJ 18 STONEYWYCK DRIVE	08844 R / 110	245,100 237,300 482,400		482,400		F01	1	0.00 10,742.11 5,371.06
13	177.13 67	2.0140 2SF O 2UG 2.0140 AC	2	HAINES, HELEN H 10 STONEYWYCK DRIVE HILLSBOROUGH, NJ 10 STONEYWYCK DRIVE	08844 R / 110	242,300 194,400 436,700		436,700		F01	2	0.00 9,842.82 4,921.41
14	177.13 68	1.5000 2SF L 2UG 1.5000 AC	2	CRANES RENTAL 824 LLC 810 ROUTE 206 HILLSBOROUGH, NJ 822 ROUTE 206	08844 HS / 110	165,000 144,400 309,400		309,400		F01	2	0.00 7,264.71 3,632.36
Page Totals				V3 750		3,033,300 2,863,000	0	5,896,300				Block: 177.13 Lot: 68

1	2	3	4	5	6	7	8	9	10	11		
Line	Block No Lot No. Qualification Account #	Land Dimensions Building Description Additional Lots Acreage	Prop Class	Owner's Name Address City State Property Location	Billing Code Zip Code Zoning/Tax Map Pg	Value	Exemptions Code Amount	Net Taxable Value	Deductions Code No Owners	Special Tax Codes	Num Units	Deduction Amt 2021 Tax 2022 1st
						Land Improvemnt Total						
1	177.13 69	0.500 1SAL R .5000 AC	2	CRANES RENTAL 816 LLC 810 ROUTE 206 HILLSBOROUGH, NJ 816 ROUTE 206	08844 HS / 110	135,000 78,800 213,800		213,800		F01	1	0.00 5,137.42 2,568.71
2	177.13 70	5.8800 2SAL 0 1UG 5.8800 AC	2	CRANES RENTAL 812 LLC 810 ROUTE 206 HILLSBOROUGH, NJ 812 ROUTE 206	08844 HS / 110	208,800 322,800 531,600		531,600		F01	6	0.00 12,139.16 6,069.58
3	177.13 71	1.0300 1SAL O 1UG 1.0300 AC	2	KLIMCSAK, TAMMY ; FOWLER, DEBORAH TRST 274 FINGAR ROAD HUDSON, NY 806 ROUTE 206	12534 HS / 110	160,300 103,200 263,500		263,500		F01	1	0.00 6,569.70 3,284.85
4	177.13 72	1.03 1SAL R 2UG 1.0300 AC	2	HILLSBOROUGH FUNERAL HOME INC 802 ROUTE 206 HILLSBOROUGH, NJ 802 ROUTE 206 SOUTH	08844 HS / 110	160,300 111,500 271,800		271,800		F01	1	0.00 6,271.51 3,135.76
5	177.13 73	2.7000 1S AL + B FUNERAL HOME 2.7000 AC	4A	HILLSBOROUGH FUNERAL HOME INC 796 ROUTE 206 HILLSBOROUGH, NJ 796 ROUTE 206	08844 HS / 110	810,000 373,300 1,183,300		1,183,300		F01	1	0.00 27,783.89 13,891.95
6	177.13 74	0.918 2SV L 1AG .9180 AC	2	HILLSBOROUGH FUNERAL HOME, INC., 796 US HWY 206 HILLSBOROUGH, NJ 790 ROUTE 206	08844 HS / 110	155,900 252,500 408,400		408,400		F01	1	0.00 9,434.26 4,717.13
7	177.14 1	0.4620 RECORD ONLY .4620 AC	1	SEBRING ROUND HOMEOWNERS ASSOC 8 SEBRING ROUND HILLSBOROUGH, NJ SEBRING ROUND-OPEN SPACE	08844 R / 109	0 0 0		0		F01	1	0.00 0.00 0.00
8	177.15 1	20106 SF 0.4615 AC RECORD ONLY .0000 AC	1	THE DUMONT ROUND HOMEOWNERS ASSN 9 PIERSON DRIVE HILLSBOROUGH, NJ DUMONT ROUND-OPEN SPACE	08844 R / 109	0 0 0		0		F01	1	0.00 0.00 0.00
9	178 1	1.1000 1SB GAS STATION 1.1000 AC	4A	600 ROUTE 206 SOMERVILLE LLC P O BOX 385 ALLENTOWN, PA 600 ROUTE 206	18105-0385 TC / 102	1,070,700 271,900 1,342,600		1,342,600		F01	1	0.00 31,524.25 15,762.13
10	178 2	0.9670 PARKING .9670 AC	4A	CP EAST BRUNSWICK INC 192 US HIGHWAY 22 WEST GREEN BROOK, NJ 420 AMWELL ROAD	08812 TC / 102	504,000 2,500 506,500		506,500		F01	1	0.00 10,878.29 5,439.15
11	178 3	5.1229 1SB REDWOOD SQ 5.1229 AC	4A	WELAND HILLSBOROUGH ASSOCIATES LP 343 WEST MT PLEASANT AVE LIVINGSTON, NJ 626 ROUTE 206	07039 TC / 102	1,536,000 2,305,500 3,841,500		3,841,500		F01	1	0.00 90,198.43 45,099.22
12	178 3.01	2.8100 BANK BANK 2.8100 AC	4A	FLEET NAT'L BANK C/O CORPORATE REAL 101 N TRYON ST NC10010381 CHARLOTTE, NC 430 AMWELL ROAD	28255 TC / 102	790,500 572,300 1,362,800		1,362,800		F01	1	0.00 31,998.54 15,999.27
13	178 3.02	1.7074 PARKING LOT 1.7074 AC	15C	TOWNSHIP OF HILLSBOROUGH 379 SOUTH BRANCH ROAD HILLSBOROUGH, NJ AMWELL ROAD	08844 TC / 102	390,000 137,400 527,400		*Exempt*		F01	1	0.00 0.00 0.00
14	178 4.01	8.747 HOUSE/DALLY RD LOTS 4-11 8.7470 AC	1	HILLSBOROUGH VILLAGE CENTER LLC 1250 ROUTE 28 STE 101 BRANCHBURG, NJ 630-650 ROUTE 206	08876 TC / 102	4,373,500 0 4,373,500		4,373,500		F01	1	0.00 102,689.79 51,344.90
Page Totals						9,905,000 4,394,300	0	14,299,300				Block: 178 Lot: 4.01

1	2	3	4	5	6	7	8	9	10	11		
Line	Block No Lot No. Qualification Account #	Land Dimensions Building Description Additional Lots Acreage	Prop Class	Owner's Name Address City State Property Location	Billing Code Zip Code Zoning/Tax Map Pg	Value	Exemptions Code Amount	Net Taxable Value	Deductions Code No Owners	Special Tax Codes	Num Units	Deduction Amt 2021 Tax 2022 1st
						Land Improvemnt Total						
1	178 12	4.2720 4.2720 AC	1	454 AMWELL ROAD LLC 1155 ST GEORGES AVENUE RAHWAY, NJ 454 AMWELL ROAD	 07065 TC / 102	256,200 0 256,200		256,200		F01	1	0.00 6,015.58 3,007.79
2	178 12.01	4.2240 2SBSS AMWELL MALL 4.2240 AC	4A	450 AMWELL MALL LLC 1250 ROUTE 28 - SUITE 101 BRANCHBURG, NJ 450 AMWELL ROAD	 08876 TC / 102	1,542,000 3,135,300 4,677,300		4,677,300		F01	1	0.00 109,823.01 54,911.51
3	178 13.01	46X116 TOWNHOUSE 7 .1225 AC	2	PEREZ, CESAR G & ELAINE OLIVER 44 MANOR DRIVE HILLSBOROUGH, NJ 44 MANOR DRIVE	 08844 R2 / 101	175,000 129,700 304,700		304,700		F01	1	0.00 6,823.29 3,411.65
4	178 13.02	22X116 TOWNHOUSE 4A .0586 AC	2	SHAH, KAUSHAL & AMI K 43 MANOR DRIVE HILLSBOROUGH, NJ 43 MANOR DRIVE	 5235 08502 R2 / 101	175,000 200,900 375,900		375,900		F01	1	0.00 8,070.08 4,035.04
5	178 13.03	22X116 TOWNHOUSE 4B .0586 AC	2	MUDYA, NAVYA & KUNAL B 42 MANOR DRIVE HILLSBOROUGH, NJ 42 MANOR DRIVE	 08844 R2 / 101	175,000 187,900 362,900		362,900		F01	1	0.00 7,959.72 3,979.86
6	178 13.04	22X116 TOWNHOUSE 5C .0586 AC	2	SILLIB, LAUREN E 41 MANOR DRIVE HILLSBOROUGH, NJ 41 MANOR DRIVE	 08844 R2 / 101	175,000 192,500 367,500		367,500		F01	1	0.00 7,903.37 3,951.69
7	178 13.05	22X116 TOWNHOUSE 5C .0586 AC	2	IBRAHIM, HANY 40 MANOR DRIVE HILLSBOROUGH, NJ 40 MANOR DRIVE	 08844 R2 / 101	175,000 149,100 324,100		324,100		F01	1	0.00 7,560.56 3,780.28
8	178 13.06	22X116 TOWNHOUSE 4A .0586 AC	2	MILLER, WAYNE 39 DITMARS CIRCLE HILLSBOROUGH, NJ 39 MANOR DRIVE	 08844 R2 / 101	175,000 185,700 360,700		360,700		F01	1	0.00 7,508.90 3,754.45
9	178 13.07	22X116 TOWNHOUSE 4B .0586 AC	2	MORY, DAVID & DIANE 38 MANOR DRIVE HILLSBOROUGH, NJ 38 MANOR DRIVE	 08844 R2 / 101	175,000 198,300 373,300		373,300		F01	1	0.00 7,849.37 3,924.69
10	178 13.08	47X116 TOWNHOUSE 6D .1252 AC	2	LALBEHARRY, DEVINDRA;SHAKUNTALA P J 37 MANOR DRIVE HILLSBOROUGH, NJ 37 MANOR DRIVE	 08844 R2 / 101	175,000 216,400 391,400		391,400		F01	1	0.00 8,574.90 4,287.45
11	178 13.09	46X116 TOWNHOUSE 7 .1225 AC	2	ROMITO, MARIA T 36 MANOR DRIVE HILLSBOROUGH, NJ 36 MANOR DRIVE	 08844 R2 / 101	175,000 142,900 317,900		317,900		F01	1	0.00 6,703.55 3,351.78
12	178 13.10	22X116 TOWNHOUSE 4A .0586 AC	2	VARONE, FRANCESCO 35 MANOR DRIVE HILLSBOROUGH, NJ 35 MANOR DRIVE	 08844 R2 / 101	175,000 189,300 364,300		364,300		F01	1	0.00 7,893.98 3,946.99
13	178 13.11	22X116 TOWNHOUSE 4B .0586 AC	2	LUKAZIK, GEORGE M & DOROTHY H 91 ANNE STREET HILLSBOROUGH, NJ 34 MANOR DRIVE	 08844 R2 / 101	175,000 182,800 357,800		357,800		F01	1	0.00 7,912.76 3,956.38
14	178 13.12	22X116 TOWNHOUSE 5C .0586 AC	2	SMITH, HARRIETTE J 33 MANOR COURT HILLSBOROUGH, NJ 33 MANOR DRIVE	 08844 R2 / 101	175,000 182,900 357,900		357,900		F01	1	0.00 7,649.78 3,824.89
Page Totals						3,898,200 5,293,700	0	9,191,900				Block: 178 Lot: 13.12

1	2	3	4	5	6	7	8	9	10	11		
Line	Block No Lot No. Qualification Account #	Land Dimensions Building Description Additional Lots Acreage	Prop Class	Owner's Name Address City State Property Location	Billing Code Zip Code Zoning/Tax Map Pg	Value	Exemptions Code Amount	Net Taxable Value	Deductions Code No Owners	Special Tax Codes	Num Units	Deduction Amt 2021 Tax 2022 1st
						Land Improvemnt Total						
1	178 13.13	22X116 TOWNHOUSE 5C .0586 AC	2	MYERS, JASON E 32 MANOR DRIVE HILLSBOROUGH, NJ 32 MANOR DRIVE	08844 R2 / 101	175,000 193,100 368,100		368,100		F01	1	0.00 7,832.93 3,916.47
2	178 13.14	22X116 TOWNHOUSE 4A .0586 AC	2	BARKIN, HOWARD & MICHELLE 31 MANOR DRIVE HILLSBOROUGH, NJ 31 MANOR DRIVE	08844 R2 / 101	175,000 210,100 385,100		385,100		F01	1	0.00 8,380.02 4,190.01
3	178 13.15	22X116 TOWNHOUSE 4B .0586 AC	2	MAYAT, MEGHAN 30 MANOR DRIVE HILLSBOROUGH, NJ 30 MANOR DRIVE	08844 R2 / 101	175,000 167,300 342,300		342,300		F01	1	0.00 7,776.58 3,888.29
4	178 13.16	47X116 TOWNHOUSE 6D .1252 AC	2	GUO, JIXIN & LI ZHANG 29 MANOR DRIVE HILLSBOROUGH, NJ 29 MANOR DRIVE	08844 R2 / 101	175,000 180,900 355,900		355,900		F01	1	0.00 8,443.41 4,221.71
5	178 13.17	46X116 TOWNHOUSE 7 .1225 AC	2	GRONNEVIK, ZENAIDA D & PETER M 28 MANOR DRIVE HILLSBOROUGH, NJ 28 MANOR DRIVE	08844 R2 / 101	175,000 152,400 327,400		327,400		F01	1	0.00 7,051.05 3,525.53
6	178 13.18	22X116 TOWNHOUSE 4A .0586 AC	2	LIM, STEAVE H & CAROLYN E 27 MANOR DRIVE HILLSBOROUGH, NJ 27 MANOR DRIVE	08844 R2 / 101	175,000 174,000 349,000		349,000		F01	1	0.00 7,781.27 3,890.64
7	178 13.19	22X116 TOWNHOUSE 4B .0586 AC	2	KHALIPAU, ANDREI & KHALIPAVA, VOLHA 26 MANOR DR HILLSBOROUGH, NJ 26 MANOR DRIVE	08844 R2 / 101	175,000 156,500 331,500		331,500		F01	1	0.00 7,764.84 3,882.42
8	178 13.20	22X116 TOWNHOUSE 5C .0586 AC	2	FRANCIS, RICHARD W 25 MANOR DRIVE HILLSBOROUGH, NJ 25 MANOR DRIVE	08844 R2 / 101	175,000 184,600 359,600		359,600		F01	1	0.00 7,971.47 3,985.74
9	178 13.21	22X116 TOWNHOUSE 5C .0586 AC	2	REYES, JULIO R. & NANCY 24 MANOR DR. HILLSBOROUGH, NJ 24 MANOR DRIVE	08844 R2 / 101	175,000 195,500 370,500		370,500		F01	1	0.00 8,016.07 4,008.04
10	178 13.22	47X116 TOWNHOUSE 6B .1252 AC	2	MANTHEY, CHRISTOPHER M 23 MANOR DRIVE HILLSBOROUGH, NJ 23 MANOR DRIVE	08844 R2 / 101	175,000 220,700 395,700		395,700		F01	1	0.00 8,384.71 4,192.36
11	178 13.23	46X127 TOWNHOUSE 7 .1341 AC	2	ABITANTA, S EDWARD J 22 MANOR DR HILLSBOROUGH, NJ 22 MANOR DRIVE	08844-1420 R2 / 101	175,000 128,100 303,100		303,100		F01	1	0.00 6,835.03 3,417.52
12	178 13.24	22X116 TOWNHOUSE 4A .0586 AC	2	SCHISSLER, LANYEN AQUIA 21 MANOR DR HILLSBOROUGH, NJ 21 MANOR DRIVE	08844 R2 / 101	175,000 192,800 367,800		367,800		F01	1	0.00 7,816.50 3,908.25
13	178 13.25	22X116 TOWNHOUSE 4B .0586 AC	2	KOSHY, JASON & SARA K 20 MANOR DRIVE HILLSBOROUGH, NJ 20 MANOR DRIVE	08844 R2 / 101	175,000 198,500 373,500		373,500		F01	1	0.00 7,955.02 3,977.51
14	178 13.26	22X116 TOWNHOUSE 5C .0586 AC	2	MOHAPATRA, KULDIP & PRATIMA P N 19 MANOR DRIVE HILLSBOROUGH, NJ 19 MANOR DRIVE	08844 R2 / 101	175,000 182,900 357,900		357,900		F01	1	0.00 7,663.87 3,831.94
Page Totals						2,450,000 2,537,400	0	4,987,400				Block: 178 Lot: 13.26

1	2	3	4	5	6	7	8	9	10	11		
Line	Block No Lot No. Qualification Account #	Land Dimensions Building Description Additional Lots Acreage	Prop Class	Owner's Name Address City State Property Location	Billing Code Zip Code Zoning/Tax Map Pg	Value	Exemptions Code Amount	Net Taxable Value	Deductions Code No Owners	Special Tax Codes	Num Units	Deduction Amt 2021 Tax 2022 1st
						Land Improvemnt Total						
1	178 13.27	22X116 TOWNHOUSE 5C .0586 AC	2	SRINIVASAN, SATISH & SRIDHARA, SHUB 18 MANOR DRIVE HILLSBOROUGH, NJ 18 MANOR DRIVE	08844 R2 / 101	175,000 189,700 364,700		364,700		F01	1	0.00 8,001.98 4,000.99
2	178 13.28	22X116 TOWNHOUSE 4A .0586 AC	2	LO GULLO, THERESA 17 MANOR DRIVE HILLSBOROUGH, NJ 17 MANOR DRIVE	08844 R2 / 101	175,000 175,900 350,900		350,900		F01	1	0.00 7,581.70 3,790.85
3	178 13.29	22X116 TOWNHOUSE 4B .0586 AC	2	PEKER, DEHA 16 MANOR DRIVE HILLSBOROUGH, NJ 16 MANOR DRIVE	08844 R2 / 101	175,000 154,400 329,400		329,400		F01	1	0.00 7,746.06 3,873.03
4	178 13.30	47X120 TOWNHOUSE 6D .1295 AC	2	DEL CAMPO, VERONICA 15 MANOR DRIVE HILLSBOROUGH, NJ 15 MANOR DRIVE	08844 R2 / 101	175,000 210,800 385,800		385,800		F01	1	0.00 8,417.59 4,208.80
5	178 13.31	46X116 TOWNHOUSE 7 .1225 AC	2	CONNOR, LORRAINE ELIZABETH 14 MANOR DRIVE HILLSBOROUGH, NJ 14 MANOR DRIVE	08844 R2 / 101	175,000 120,600 295,600		295,600		F01	1	0.00 6,503.96 3,251.98
6	178 13.32	22X116 TOWNHOUSE 4A .0586 AC	2	NEWMAN, JOHN F. JR. & VALERIE A. 13 MANOR DRIVE HILLSBOROUGH, NJ 13 MANOR DRIVE	08844 R2 / 101	175,000 194,400 369,400		369,400		F01	1	0.00 8,060.69 4,030.35
7	178 13.33	22X116 TOWNHOUSE 4B .0586 AC	2	ALTINI, JOHN R & CYNTHIA 12 MANOR DRIVE HILLSBOROUGH, NJ 12 MANOR DRIVE	08844 R2 / 101	175,000 150,500 325,500		325,500		F01	1	0.00 7,363.33 3,681.67
8	178 13.34	0.0000 22X116 TOWNHOUSE 5C .0000 AC	2	SANGEM, SATISH R 11 MANOR DRIVE HILLSBOROUGH, NJ 11 MANOR DRIVE	08844 R2 / 101	175,000 188,000 363,000		363,000		F01	1	0.00 7,741.36 3,870.68
9	178 13.35	0.0000 22X116 TOWNHOUSE 5C .0000 AC	2	STERNBERG, SHONA MARGARE 10 MANOR DRIVE HILLSBOROUGH, NJ 10 MANOR DRIVE	08844 R2 / 101	175,000 175,800 350,800		350,800		F01	1	0.00 7,579.34 3,789.67
10	178 13.36	0.0000 47X116 TOWNHOUSE 6D .0000 AC	2	ADVANI, MEGAN C 9 MANOR DRIVE HILLSBOROUGH, NJ 9 MANOR DRIVE	08844 R2 / 101	175,000 224,300 399,300		399,300		F01	1	0.00 8,671.17 4,335.59
11	178 13.37	0.0000 46X112 TOWNHOUSE 6D .0000 AC	2	ELKHOLY, RYAN 5 NEW CASTLE COURT MORRIS PLAINS, NJ 8 MANOR DRIVE	07950 R2 / 101	175,000 209,200 384,200		384,200		F01	1	0.00 8,180.43 4,090.22
12	178 13.38	0.0000 22X112 TOWNHOUSE 4A .0000 AC	2	MOLLOY, BRETT M & PATRICIA M 7 MANOR DRIVE HILLSBOROUGH, NJ 7 MANOR DRIVE	08844 R2 / 101	175,000 188,700 363,700		363,700		F01	1	0.00 7,739.01 3,869.51
13	178 13.39	0.0000 22X112 TOWNHOUSE 4B .0000 AC	2	SEREZHENKOVA, TATYANA & KILBERG, E 6 MANOR DRIVE HILLSBOROUGH, NJ 6 MANOR DRIVE	08844 R2 / 101	175,000 184,100 359,100		359,100		F01	1	0.00 7,870.50 3,935.25
14	178 13.40	0.0000 22X112 TOWNHOUSE 5C .0000 AC	2	GILMARTIN, MICHAEL & MZILI NAIMA 5 MANOR DRIVE HILLSBOROUGH, NJ 5 MANOR DRIVE	08844 R2 / 101	175,000 181,300 356,300		356,300		F01	1	0.00 7,532.38 3,766.19
Page Totals						2,450,000 2,547,700	0	4,997,700				Block: 178 Lot: 13.40

1	2	3	4	5	6	7	8	9	10	11		
Line	Block No Lot No. Qualification Account #	Land Dimensions Building Description Additional Lots Acreage	Prop Class	Owner's Name Address City State Property Location	Billing Code Zip Code Zoning/Tax Map Pg	Value	Exemptions Code Amount	Net Taxable Value	Deductions Code No Owners	Special Tax Codes	Num Units	Deduction Amt 2021 Tax 2022 1st
						Land Improvemnt Total						
1	178 13.41	0.0000 22X112 TOWNHOUSE 5C .0000 AC	2	PALAGYI, OTTO J & CAROL 200 SCHILKE HILLSBOROUGH, NJ 4 MANOR DRIVE	08844 R2 / 101	175,000 157,200 332,200		332,200		F01	1	0.00 7,560.56 3,780.28
2	178 13.42	0.0000 22X112 TOWNHOUSE 4A .0000 AC	2	REUTER, LISA 3 MANOR DRIVE HILLSBOROUGH, NJ 3 MANOR DRIVE	08844 R2 / 101	175,000 191,500 366,500		366,500		F01	1	0.00 8,044.25 4,022.13
3	178 13.43	0.0000 22X112 TOWNHOUSE 4B .0000 AC	2	RAMASAMY, GEETHA 2 MANOR DRIVE HILLSBOROUGH, NJ 2 MANOR DRIVE	08844 R2 / 101	175,000 151,700 326,700		326,700		F01	1	0.00 7,760.15 3,880.08
4	178 13.44	0.0000 47X112 TOWNHOUSE 6D .0000 AC	2	SZABOCSIK, CAROLANN 1 MANOR DRIVE HILLSBOROUGH, NJ 1 MANOR DRIVE	08844 R2 / 101	175,000 216,600 391,600		391,600		F01	1	0.00 8,241.48 4,120.74
5	178 13.45	0.0000 46X116 TOWNHOUSE 7 .0000 AC	2	WAGAR, ANTHONY 30 ESTATE ROAD HILLSBOROUGH, NJ 30 ESTATE ROAD	08844 R2 / 101	175,000 147,700 322,700		322,700		F01	1	0.00 6,503.96 3,251.98
6	178 13.46	0.0000 22X116 TOWNHOUSE 4A .0000 AC	2	MORHOUSE, CINDY-SUE 29 ESTATE ROAD HILLSBOROUGH, NJ 29 ESTATE ROAD	08844 R2 / 101	175,000 193,900 368,900		368,900		F01	1	0.00 7,985.55 3,992.78
7	178 13.47	0.0000 22X116 TOWNHOUSE 4B .0000 AC	2	SHARMA, SACHIN 28 ESTATE ROAD HILLSBOROUGH, NJ 28 ESTATE ROAD	08844 R2 / 101	175,000 168,700 343,700		343,700		F01	1	0.00 7,508.90 3,754.45
8	178 13.48	0.0000 22X116 TOWNHOUSE 5C .0000 AC	2	REZNIK, DIANE C 27 ESTATE ROAD HILLSBOROUGH, NJ 27 ESTATE ROAD	08844 R2 / 101	175,000 184,900 359,900		359,900		F01	1	0.00 7,640.39 3,820.20
9	178 13.49	0.0000 22X116 TOWNHOUSE 5C .0000 AC	2	KIZHAKKEMACHIYANICKA, VIMAL & RADHA 26 ESTATE ROAD HILLSBOROUGH, NJ 26 ESTATE ROAD	08844 R2 / 101	175,000 181,300 356,300		356,300		F01	1	0.00 7,414.98 3,707.49
10	178 13.50	0.0000 47X116 TOWNHOUSE 6D .0000 AC	2	ZULICK, JOSHUA QUINTON & DECOTIIS 25 ESTATE ROAD HILLSBOROUGH, NJ 25 ESTATE ROAD	08844 R2 / 101	175,000 234,600 409,600		409,600		F01	1	0.00 8,945.88 4,472.94
11	178 13.51	0.0000 46X116 TOWNHOUSE 6D .0000 AC	2	MCNICOL, DUNCAN J & JENNIFER G 24 ESTATE ROAD HILLSBOROUGH, NJ 24 ESTATE ROAD	08844 R2 / 101	175,000 202,500 377,500		377,500		F01	1	0.00 8,164.00 4,082.00
12	178 13.52	0.0000 22X116 TOWNHOUSE 4A .0000 AC	2	SINGH, DEEPTI & NAGULUR, HARI P 23 ESTATE ROAD HILLSBOROUGH, NJ 23 ESTATE ROAD	08844 R2 / 101	175,000 189,900 364,900		364,900		F01	1	0.00 8,178.09 4,089.05
13	178 13.53	0.0000 22X116 TOWNHOUSE 4B .0000 AC	2	SHANDOR, ARTHUR L & MARIANNE 22 ESTATE ROAD HILLSBOROUGH, NJ 22 ESTATE ROAD	154 08844 R2 / 101	175,000 182,400 357,400		357,400		F01	1	0.00 7,983.20 3,991.60
14	178 13.54	0.0000 22X116 TOWNHOUSE 5C .0000 AC	2	ROMAN, RUSS & SEREZHENKOVA, T 21 ESTATE ROAD HILLSBOROUGH, NJ 21 ESTATE ROAD	08844 R2 / 101	175,000 190,800 365,800		365,800		F01	1	0.00 7,957.38 3,978.69
Page Totals						2,450,000 2,593,700	0	5,043,700				Block: 178 Lot: 13.54

1	2	3	4	5	6	7	8	9	10	11		
Line	Block No Lot No. Qualification Account #	Land Dimensions Building Description Additional Lots Acreage	Prop Class	Owner's Name Address City State Property Location	Billing Code Zip Code Zoning/Tax Map Pg	Value	Exemptions Code Amount	Net Taxable Value	Deductions Code No Owners	Special Tax Codes	Num Units	Deduction Amt 2021 Tax 2022 1st
						Land Improvemnt Total						
1	178 13.55	0.0000 22X116 TOWNHOUSE 5C .0000 AC	2	BOEHLER, AUGUST & KATHLEEN 20 ESTATE ROAD HILLSBOROUGH, NJ 20 ESTATE ROAD	08844 R2 / 101	175,000 185,100 360,100		360,100		F01	1	0.00 8,067.73 4,033.87
2	178 13.56	0.0000 47X116 TOWNHOUSE 6D .0000 AC	2	RAVAL, YOGASHISH S 19 ESTATE ROAD HILLSBOROUGH, NJ 19 ESTATE ROAD	08844 R2 / 101	175,000 225,000 400,000		400,000		F01	1	0.00 8,431.67 4,215.84
3	178 13.57	0.0000 46X102 TOWNHOUSE 6D .0000 AC	2	CEFOLA, ANN 18 ESTATE ROAD HILLSBOROUGH, NJ 18 ESTATE ROAD	08844 R2 / 101	175,000 203,300 378,300		378,300		F01	1	0.00 8,222.70 4,111.35
4	178 13.58	0.0000 22X102 TOWNHOUSE 4A .0000 AC	2	KUZMIN, ALEX 17 ESTATE ROAD HILLSBOROUGH, NJ 17 ESTATE ROAD	08844 R2 / 101	175,000 179,000 354,000		354,000		F01	1	0.00 7,750.75 3,875.38
5	178 13.59	0.0000 22X102 TOWNHOUSE 4B .0000 AC	2	AHMED, KALIM A & SHABAR B 16 ESTATE ROAD HILLSBOROUGH, NJ 16 ESTATE ROAD	08844 R2 / 101	175,000 190,500 365,500		365,500		F01	1	0.00 7,762.49 3,881.25
6	178 13.60	0.0000 22X102 TOWNHOUSE 5C .0000 AC	2	DMOCHOWSKI, STEFANIA 15 ESTATE ROAD HILLSBOROUGH, NJ 15 ESTATE ROAD	08844 R2 / 101	175,000 159,100 334,100		334,100		F01	1	0.00 7,236.54 3,618.27
7	178 13.61	0.0000 22X102 TOWNHOUSE 5C .0000 AC	2	THENKARAI MUTHU, SANKAR 14 ESTATE ROAD HILLSBOROUGH, NJ 14 ESTATE ROAD	08844 R2 / 101	175,000 181,300 356,300		356,300		F01	1	0.00 7,414.98 3,707.49
8	178 13.62	0.0000 47X102 TOWNHOUSE 6D .0000 AC	2	HOH, FRANK E & GLADYS 13 ESTATE ROAD HILLSBOROUGH, NJ 13 ESTATE ROAD	08844 R2 / 101	175,000 206,400 381,400		381,400		F01	1	0.00 7,990.25 3,995.13
9	178 13.63	0.0000 47X116 TOWNHOUSE 7 .0000 AC	2	DELISI, DANIEL & CHRISTINE 12 ESTATE ROAD HILLSBOROUGH, NJ 12 ESTATE ROAD	08844 R2 / 101	175,000 128,500 303,500		303,500		F01	1	0.00 6,665.98 3,332.99
10	178 13.64	0.0000 22X116 TOWNHOUSE 4A .0000 AC	2	ENNIS, MARK A & DEBRA L 11 ESTATE ROAD HILLSBOROUGH, NJ 11 ESTATE ROAD	08844 R2 / 101	175,000 152,000 327,000		327,000		F01	1	0.00 7,706.14 3,853.07
11	178 13.65	0.0000 22X116 TOWNHOUSE 4B .0000 AC	2	KAJOGBOLA, KEHINDE O. & RAWAA 10 ESTATE ROAD HILLSBOROUGH, NJ 10 ESTATE ROAD	154 08844 R2 / 101	175,000 179,000 354,000		354,000		F01	1	0.00 7,750.75 3,875.38
12	178 13.66	0.0000 22X116 TOWNHOUSE 5C .0000 AC	2	GARCIA, ERICK & MARIA S 9 ESTATE ROAD HILLSBOROUGH, NJ 9 ESTATE ROAD	08844 R2 / 101	175,000 186,700 361,700		361,700		F01	1	0.00 7,879.89 3,939.95
13	178 13.67	0.0000 22X116 TOWNHOUSE 5C .0000 AC	2	LUKAZIK, GEORGE M SR & DOROTHY H 91 ANNE STREET HILLSBOROUGH, NJ 8 ESTATE ROAD	08844 R2 / 101	175,000 155,400 330,400		330,400		F01	1	0.00 7,649.78 3,824.89
14	178 13.68	0.0000 47X116 TOWNHOUSE 6D .0000 AC	2	KUBITZ, JOSEPH A JR & LYNSEY M 7 ESTATE ROAD HILLSBOROUGH, NJ 7 ESTATE ROAD	08844 R2 / 101	175,000 223,400 398,400		398,400		F01	1	0.00 8,168.70 4,084.35
Page Totals						2,450,000 2,554,700	0	5,004,700				Block: 178 Lot: 13.68

1	2	3	4	5	6	7	8	9	10	11		
Line	Block No Lot No. Qualification Account #	Land Dimensions Building Description Additional Lots Acreage	Prop Class	Owner's Name Address City State Property Location	Billing Code Zip Code Zoning/Tax Map Pg	Value	Exemptions Code Amount	Net Taxable Value	Deductions Code No Owners	Special Tax Codes	Num Units	Deduction Amt 2021 Tax 2022 1st
						Land Improvemnt Total						
1	178 13.69	0.0000 46X116 TOWNHOUSE 7 .0000 AC	2	VISCARIELLO, PASQUALE & LUIGINA 6 ESTATE ROAD HILLSBOROUGH, NJ 6 ESTATE ROAD	08844 R2 / 101	175,000 121,000 296,000		296,000		F01	1	0.00 6,640.14 3,320.07
2	178 13.70	0.0000 22X116 TOWNHOUSE 4A .0000 AC	2	KUCHLYAN, RANGA & SUJATA 5 ESTATE ROAD HILLSBOROUGH, NJ 5 ESTATE ROAD	08844 R2 / 101	175,000 188,800 363,800		363,800		F01	1	0.00 8,060.69 4,030.35
3	178 13.71	0.0000 22X116 TOWNHOUSE 4B .0000 AC	2	AKHTER, AISHA N 4 ESTATE ROAD HILLSBOROUGH, NJ 4 ESTATE ROAD	08844 R2 / 101	175,000 193,700 368,700		368,700		F01	1	0.00 8,044.25 4,022.13
4	178 13.72	0.0000 22X116 TOWNHOUSE 5C .0000 AC	2	SOBIN, JAMIE & WILSON, KARA 3 ESTATE ROAD HILLSBOROUGH, NJ 3 ESTATE ROAD	08844 R2 / 101	175,000 181,300 356,300		356,300		F01	1	0.00 7,649.78 3,824.89
5	178 13.73	0.0000 22X116 TOWNHOUSE 5C .0000 AC	2	GHOSH, ATANU & TIA 2 ESTATE RD HILLSBOROUGH, NJ 2 ESTATE ROAD	08844 R2 / 101	175,000 193,800 368,800		368,800		F01	1	0.00 7,987.90 3,993.95
6	178 13.74	0.125 TOWNHOUSE 6D .1250 AC	2	SAHA, PRASENJIT & SARMISTHA 1 ESTATE RD HILLSBOROUGH, NJ 1 ESTATE ROAD	08844 R2 / 101	175,000 208,700 383,700		383,700		F01	1	0.00 8,011.38 4,005.69
7	178 13.75 P0001	13.6284 COMMON ELEMENTS COMMON ELEMENTS 13.6284 AC	15F	MANORS ASSOC C/O ACCESS PROP MGMT 4 WALTER FORAN BLVD SU311 FLEMINGTON, NJ THE MANORS	08822 R2 / 101	0 0 0		*Exempt*		F01	1	0.00 0.00 0.00
8	178 14	162X174 1.5S F 1UG .6471 AC	2	WELCHES, JOHN J & WELCHES, JOSEPH M 714 ROUTE 206 HILLSBOROUGH, NJ 473 RAIDER BOULEVARD	08844 R1 / 103	157,100 146,600 303,700		303,700		F01	1	0.00 6,748.15 3,374.08
9	178 15	2.0500 1SCB R 2UG 2.0500 AC	2	WELCHES, JOHN & DAWN 463 RAIDER BOULEVARD HILLSBOROUGH, NJ 463 RAIDER BOULEVARD	08844 R1 / 103	186,400 164,000 350,400		350,400		F01	1	0.00 8,006.68 4,003.34
10	178 16	2.3000 DEMO 2018 2.3000 AC	1	HILLSBOROUGH HEIGHTS, LLC 1 DOYLE COURT HILLSBOROUGH, NJ 668 ROUTE 206	08844 GA / 102	431,000 0 431,000		431,000		F01	1	0.00 10,119.88 5,059.94
11	178 17	2.7800 B 1S 2.7800 AC	2	HERMANN, LASZLO & SAROLTA 672 ROUTE 206 HILLSBOROUGH, NJ 672 ROUTE 206	08844 GA / 102	134,900 147,500 282,400		282,400		F01	1	0.00 6,710.58 3,355.29
12	178 18.01	4.040 AKA LOTS 17.01,18 4.0400 AC	1	HILLSBOROUGH CROSSINGS, LLC 250 RIDGEDALE AVE, APT H1 FLORHAM PARK, NJ 692 ROUTE 206	07932 GA / 102	606,000 0 606,000		606,000		F01		0.00 0.00 0.00
13	178 20.01	6.8400 RETAIL WALGREENS PLAZA 6.8400 AC	4A	HILLSBOROUGH LAWN & GARDEN EQUIP 1400 HORIZON WAY SU 100 MOUNT LAUREL, NJ 706 ROUTE 206 SOUTH	6701 08054 GA / 102	2,462,400 5,489,200 7,951,600		7,951,600		F01	1	0.00 186,703.57 93,351.79
14	178.01 24.01 P0001	9.9600 COMMON ELEMENTS COMMON ELEMENTS 9.9600 AC	15F	HUNTINGTON PARK ASSOC C/O RCP MGT 30 WALL STREET PRINCETON, NJ HUNTINGTON PARK	08540 R2 / 103	0 0 0		*Exempt*		F01	1	0.00 0.00 0.00
Page Totals						5,027,800 7,034,600	0	12,062,400				Block: 178.01 Lot: 24.01

1	2	3	4	5	6	7	8	9	10	11		
Line	Block No Lot No. Qualification Account #	Land Dimensions Building Description Additional Lots Acreage	Prop Class	Owner's Name Address City State Property Location	Billing Code Zip Code Zoning/Tax Map Pg	Land Improvemnt Total	Exemptions Code Amount	Net Taxable Value	Deductions Code No Owners	Special Tax Codes	Num Units	Deduction Amt
												2021 Tax 2022 1st
1	178.01 47	27X65 TOWNHOUSE C AKA B 178.A .0403 AC	2	LAURITZEN, NELS 57 CRICKHOLLOW COURT HILLSBOROUGH, NJ 57 CRICKHOLLOW COURT	08844 R2 / 103	135,000 157,800 292,800		292,800		F01	1	0.00 6,435.87 3,217.94
2	178.01 48	20X65 TOWNHOUSE A AKA B 178.A .0298 AC	2	DAVIES, FATMATA 59 CRICKHOLLOW COURT HILLSBOROUGH, NJ 59 CRICKHOLLOW COURT	08844 R2 / 103	135,000 126,900 261,900		261,900		F01	1	0.00 5,696.25 2,848.13
3	178.01 49	20X65 TOWNHOUSE A .0298 AC	2	SHARMA, UPASANA 61 CRICKHOLLOW COURT HILLSBOROUGH, NJ 61 CRICKHOLLOW COURT	08844 R2 / 103	135,000 136,700 271,700		271,700		F01	1	0.00 5,834.79 2,917.40
4	178.01 50	20X65 TOWNHOUSE C .0298 AC	2	MURPHY, BARBARA 63 CRICKHOLLOW COURT HILLSBOROUGH, NJ 63 CRICKHOLLOW COURT	08844 R2 / 103	135,000 158,800 293,800		293,800		F01	1	0.00 6,341.95 3,170.98
5	178.01 51	20X65 TOWNHOUSE C .0298 AC	2	HART, BETTY T 65 CRICKHOLLOW COURT HILLSBOROUGH, NJ 65 CRICKHOLLOW COURT	586 08844 R2 / 103	135,000 170,800 305,800		305,800		F01	1	0.00 6,644.84 3,322.42
6	178.01 52	20X65 TOWNHOUSE A .0298 AC	2	VIOLA, STEPHANIE 67 CRICKHOLLOW CT HILLSBOROUGH, NJ 67 CRICKHOLLOW COURT	08844 R2 / 103	135,000 141,400 276,400		276,400		F01	1	0.00 6,039.06 3,019.53
7	178.01 53	27X65 TOWNHOUSE C AKA B 178.A .0403 AC	2	ZHAO, QI 69 CRICKHOLLOW COURT HILLSBOROUGH, NJ 69 CRICKHOLLOW COURT	08844 R2 / 103	135,000 159,700 294,700		294,700		F01	1	0.00 6,363.08 3,181.54
8	178.01 54	27X65 TOWNHOUSE C .0403 AC	2	FOGARTY, BARBARA A 71 CRICKHOLLOW COURT HILLSBOROUGH, NJ 71 CRICKHOLLOW COURT	08844 R2 / 103	135,000 145,400 280,400		280,400		F01	1	0.00 6,487.53 3,243.77
9	178.01 55	20X65 TOWNHOUSE A .0298 AC	2	BENSON, ALLISON & KIRK 73 CRICKHOLLOW COURT HILLSBOROUGH, NJ 73 CRICKHOLLOW COURT	08844 R2 / 103	135,000 127,800 262,800		262,800		F01	1	0.00 5,651.64 2,825.82
10	178.01 56	20X65 TOWNHOUSE A .0298 AC	2	FERINA, KATHRYN, TRUSTEE 75 CRICKHOLLOW CT HILLSBOROUGH, NJ 75 CRICKHOLLOW COURT	08844-1429 R2 / 103	135,000 129,200 264,200		264,200	S1	F01	1	250.00 5,663.38 2,831.69
11	178.01 57	27X65 TOWNHOUSE C AKA B 178.A .0403 AC	2	HUGUENEL, JEAN 77 CRICKHOLLOW COURT HILLSBOROUGH, NJ 77 CRICKHOLLOW COURT	660 08844 R2 / 103	135,000 148,000 283,000		283,000		F01	1	0.00 6,191.68 3,095.84
12	178.01 58	27X65 TOWNHOUSE C .0403 AC	2	CONNELLY, JUDITH K 79 CRICKHOLLOW COURT HILLSBOROUGH, NJ 79 CRICKHOLLOW COURT	08844 R2 / 103	135,000 164,700 299,700		299,700		F01	1	0.00 6,330.21 3,165.11
13	178.01 59	20X65 TOWNHOUSE B .0298 AC	2	SANTISI, MATTHEW & ZAIENS, E A 81 CRICKHOLLOW COURT HILLSBOROUGH, NJ 81 CRICKHOLLOW COURT	08844 R2 / 103	135,000 143,000 278,000		278,000		F01	1	0.00 5,909.92 2,954.96
14	178.01 60	20X65 TOWNHOUSE A .0298 AC	2	MALASZEWSKA, AGNIESZKA M 83 CRICKHOLLOW CT HILLSBOROUGH, NJ 83 CRICKHOLLOW COURT	08844 R2 / 103	135,000 130,900 265,900		265,900		F01	1	0.00 5,700.94 2,850.47
Page Totals				S1 250		1,890,000 2,041,100	0	3,931,100				Block: 178.01 Lot: 60

1	2	3	4	5	6	7	8	9	10	11		
Line	Block No Lot No. Qualification Account #	Land Dimensions Building Description Additional Lots Acreage	Prop Class	Owner's Name Address City State Property Location	Billing Code Zip Code Zoning/Tax Map Pg	Value	Exemptions Code Amount	Net Taxable Value	Deductions Code No Owners	Special Tax Codes	Num Units	Deduction Amt 2021 Tax 2022 1st
						Land Improvemnt Total						
1	178.01 61	20X65 TOWNHOUSE A .0298 AC	2	MANGIERI, HALEY ANN & SCOTT GARRETT 85 CRICKHOLLOW COURT HILLSBOROUGH, NJ 85 CRICKHOLLOW COURT	08844 R2 / 103	135,000 125,100 260,100		260,100		F01	1	0.00 5,621.11 2,810.56
2	178.01 62	20X65 TOWNHOUSE B AKA B 178.A .0298 AC	2	SMILOWITZ, JEFFREY & MARGARET M 87 CRICKHOLLOW COURT HILLSBOROUGH, NJ 87 CRICKHOLLOW COURT	1107 08844 R2 / 103	135,000 155,600 290,600		290,600		F01	1	0.00 6,130.63 3,065.32
3	178.01 63	27X65 TOWNHOUSE C .0403 AC	2	CESARE, SAMUEL 89 CRICKHOLLOW COURT HILLSBOROUGH, NJ 89 CRICKHOLLOW COURT	08844 R2 / 103	135,000 145,500 280,500		280,500		F01	1	0.00 6,137.67 3,068.84
4	178.01 64	27X65 TOWNHOUSE C .0403 AC	2	PINO, MICHAEL A & WENDY E 91 CRICKHOLLOW COURT HILLSBOROUGH, NJ 91 CRICKHOLLOW COURT	08844 R2 / 103	135,000 140,900 275,900		275,900		F01	1	0.00 6,245.68 3,122.84
5	178.01 65	20X65 TOWNHOUSE A .0298 AC	2	POLNASEK, MICHAEL 93 CRICKHOLLOW COURT HILLSBOROUGH, NJ 93 CRICKHOLLOW COURT	08844 R2 / 103	135,000 128,100 263,100		263,100		F01	1	0.00 5,637.55 2,818.78
6	178.01 66	20X65 TOWNHOUSE B .0298 AC	2	FINDLEY, GLENN & RADOMSKI, LAURA 95 CRICKHOLLOW COURT HILLSBOROUGH, NJ 95 CRICKHOLLOW COURT	08844 R2 / 103	135,000 144,400 279,400		279,400		F01	1	0.00 6,010.88 3,005.44
7	178.01 67	20X65 TOWNHOUSE A .0298 AC	2	CAMPBELL, MARY 97 CRICKHOLLOW COURT HILLSBOROUGH, NJ 97 CRICKHOLLOW COURT	08844 R2 / 103	135,000 130,300 265,300		265,300		F01	1	0.00 5,689.21 2,844.61
8	178.01 68	20X65 TOWNHOUSE A AKA B 178.A .0298 AC	2	SHAH, JINAL & JIANG, JIAHUA 99 CRICKHOLLOW COURT HILLSBOROUGH, NJ 99 CRICKHOLLOW COURT	08844 R2 / 103	135,000 132,000 267,000		267,000		F01	1	0.00 5,693.91 2,846.96
9	178.01 69	20X65 TOWNHOUSE B .0298 AC	2	VANCE, KAREN L 101 CRICKHOLLOW COURT HILLSBOROUGH, NJ 101 CRICKHOLLOW COURT	08844 R2 / 103	135,000 113,100 248,100		248,100		F01	1	0.00 6,010.88 3,005.44
10	178.01 70	20X65 TOWNHOUSE A .0298 AC	2	BOTTONE, KRISTINA & GUERCIO, S. 103 CRICKHOLLOW COURT HILLSBOROUGH, NJ 103 CRICKHOLLOW COURT	08844 R2 / 103	135,000 126,200 261,200		261,200		F01	1	0.00 5,644.59 2,822.30
11	178.01 71	27X65 TOWNHOUSE C .0403 AC	2	GOURNANI, VENKAT & SUKANYA ET AL 105 CRICKHOLLOW COURT HILLSBOROUGH, NJ 105 CRICKHOLLOW COURT	08844 R2 / 103	135,000 156,500 291,500		291,500		F01	1	0.00 6,395.95 3,197.98
12	178.01 72	27X65 TOWNHOUSE C .0403 AC	2	TORRECILLA, ANITRA 107 BREE CT HILLSBOROUGH, NJ 107 BREE COURT	08844 R2 / 103	135,000 163,500 298,500		298,500		F01	1	0.00 6,370.13 3,185.07
13	178.01 73	20X65 TOWNHOUSE A .0298 AC	2	RINN, JOSEPH F & SUSAN M 109 BREE COURT HILLSBOROUGH, NJ 109 BREE COURT	1602 08844 R2 / 103	135,000 134,700 269,700		269,700		F01	1	0.00 5,846.52 2,923.26
14	178.01 74	20X65 TOWNHOUSE B .0298 AC	2	BAIA, PETRISOR & JENNY S 111 BREE COURT HILLSBOROUGH, NJ 111 BREE COURT	08844 R2 / 103	135,000 145,800 280,800		280,800		F01	1	0.00 5,891.14 2,945.57
Page Totals						1,890,000 1,941,700	0	3,831,700				Block: 178.01 Lot: 74

1	2	3	4	5	6	7	8	9	10	11		
Line	Block No Lot No. Qualification Account #	Land Dimensions Building Description Additional Lots Acreage	Prop Class	Owner's Name Address City State Property Location	Billing Code Zip Code Zoning/Tax Map Pg	Value	Exemptions Code Amount	Net Taxable Value	Deductions Code No Owners	Special Tax Codes	Num Units	Deduction Amt 2021 Tax 2022 1st
						Land Improvemnt Total						
1	178.01 75	20X65 TOWNHOUSE A .0298 AC	2	DEVABATHINA, ANUDEEP & MANDUVA, S 113 BREE CT HILLSBOROUGH, NJ 113 BREE COURT	08844 R2 / 103	135,000 143,500 278,500		278,500		F01	1	0.00 5,874.70 2,937.35
2	178.01 76	20X65 TOWNHOUSE A .0298 AC	2	BUTTACAVOLI, LEAH 115 BREE COURT HILLSBOROUGH, NJ 115 BREE COURT	660 08844 R2 / 103	135,000 128,400 263,400		263,400		F01	1	0.00 5,696.25 2,848.13
3	178.01 77	20X65 TOWNHOUSE B .0298 AC	2	GEHRING, ERIC J & TULPINSKI, K 117 BREE COURT HILLSBOROUGH, NJ 117 BREE COURT	6285 08844 R2 / 103	135,000 159,200 294,200		294,200		F01	1	0.00 6,093.07 3,046.54
4	178.01 78	20X65 TOWNHOUSE A AKA B 178.A .0298 AC	2	GIOLLI, JULIANNE 119 BREE COURT HILLSBOROUGH, NJ 119 BREE COURT	08844 R2 / 103	135,000 130,500 265,500		265,500		F01	1	0.00 5,745.56 2,872.78
5	178.01 79	27X65 TOWNHOUSE C AKA B 178.A .0403 AC	2	SHAH, KISHOR & NAYANA 121 BREE CT HILLSBOROUGH, NJ 121 BREE COURT	08844 R2 / 103	135,000 169,300 304,300		304,300		F01	1	0.00 6,482.83 3,241.42
6	178.01 80	27X65 TOWNHOUSE C .0403 AC	2	FALLAH, FAMATTA MARTINA 123 BREE COURT HILLSBOROUGH, NJ 123 BREE COURT	08844 R2 / 103	135,000 167,400 302,400		302,400		F01	1	0.00 6,503.96 3,251.98
7	178.01 81	20X65 TOWNHOUSE A .0298 AC	2	WITUSZYNSKA, JOLANTA E 125 BREE COURT HILLSBOROUGH, NJ 125 BREE COURT	08844 R2 / 103	135,000 135,400 270,400		270,400		F01	1	0.00 5,862.96 2,931.48
8	178.01 82	20X65 TOWNHOUSE B AKA B 178.A .0298 AC	2	RHODES, FRANCIS C JR 127 BREE COURT HILLSBOROUGH, NJ 127 BREE COURT	08844 R2 / 103	135,000 118,100 253,100		253,100		F01	1	0.00 5,919.31 2,959.66
9	178.01 83	20X65 TOWNHOUSE A .0298 AC	2	OLIWA, MAREK & IZABELA 129 BREE COURT HILLSBOROUGH, NJ 129 BREE COURT	08844 R2 / 103	135,000 132,800 267,800		267,800		F01	1	0.00 5,799.56 2,899.78
10	178.01 84	20X65 TOWNHOUSE A .0298 AC	2	SYLA, AGIM & HAMDI 131 BREE COURT HILLSBOROUGH, NJ 131 BREE COURT	08844 R2 / 103	135,000 127,900 262,900		262,900		F01	1	0.00 5,632.86 2,816.43
11	178.01 85	20X65 TOWNHOUSE B .0298 AC	2	STOUT, DAVID J 133 BREE COURT HILLSBOROUGH, NJ 133 BREE COURT	08844 R2 / 103	135,000 141,500 276,500		276,500		F01	1	0.00 5,945.14 2,972.57
12	178.01 86	20X65 TOWNHOUSE A .0298 AC	2	COCUZZA, DANIELLE L 135 BREE COURT HILLSBOROUGH, NJ 135 BREE COURT	08844 R2 / 103	135,000 130,300 265,300		265,300		F01	1	0.00 5,689.21 2,844.61
13	178.01 87	27X65 TOWNHOUSE C .0403 AC	2	RAI, ASHISH K & AAKANKSHA, AAKANKSHA 137 BREE CT HILLSBOROUGH, NJ 137 BREE COURT	08844 R2 / 103	135,000 155,000 290,000		290,000		F01	1	0.00 6,294.99 3,147.50
14	178.01 88	27X65 TOWNHOUSE C AKA B 178.A .0403 AC	2	MINTS, DANIEL O & DACUNHA, JENNIFER 1 CHETWOOD COURT HILLSBOROUGH, NJ 1 CHETWOOD COURT	08844 R2 / 103	135,000 134,700 269,700		269,700		F01	1	0.00 6,205.77 3,102.89
Page Totals						1,890,000 1,974,000	0	3,864,000				Block: 178.01 Lot: 88

1	2	3	4	5	6	7	8	9	10	11		
Line	Block No Lot No. Qualification Account #	Land Dimensions Building Description Additional Lots Acreage	Prop Class	Owner's Name Address City State Property Location	Billing Code Zip Code Zoning/Tax Map Pg	Value	Exemptions Code Amount	Net Taxable Value	Deductions Code No Owners	Special Tax Codes	Num Units	Deduction Amt 2021 Tax 2022 1st
						Land Improvemnt Total						
1	178.01 89	20X65 TOWNHOUSE B AKA B 178.A .0298 AC	2	THOMAS, KENNETH 3 CHETWOOD COURT HILLSBOROUGH, NJ 3 CHETWOOD COURT	08844 R2 / 103	135,000 132,900 267,900		267,900	V1 2	F01	1	250.00 5,622.35 2,811.18
2	178.01 90	20X65 TOWNHOUSE A AKA B 178.A .0298 AC	2	KABIL, BRIANNE 5 CHETWOOD COURT HILLSBOROUGH, NJ 5 CHETWOOD COURT	08844 R2 / 103	135,000 119,200 254,200		254,200		F01	1	0.00 5,616.42 2,808.21
3	178.01 91	20X65 TOWNHOUSE A .0298 AC	2	YADAV, DOLLY 7 CHETWOOD COURT HILLSBOROUGH, NJ 7 CHETWOOD COURT	08844 R2 / 103	135,000 133,700 268,700		268,700		F01	1	0.00 5,764.35 2,882.18
4	178.01 92	20X65 TOWNHOUSE B .0298 AC	2	YEAGLE, DEBBIE A 9 CHETWOOD COURT HILLSBOROUGH, NJ 9 CHETWOOD COURT	08844 R2 / 103	135,000 139,300 274,300		274,300		F01	1	0.00 6,285.60 3,142.80
5	178.01 93	27X65 TOWNHOUSE C .0403 AC	2	NAMBRON, MITHUN & VEETIL, DHIANA 11 CHETWOOD COURT HILLSBOROUGH, NJ 11 CHETWOOD COURT	08844 R2 / 103	135,000 171,600 306,600		306,600		F01	1	0.00 6,705.89 3,352.95
6	178.01 94	27X65 TOWNHOUSE C AKA B 178.A .0403 AC	2	NEMARD-MC NEIL, CAROL 13 CHETWOOD COURT HILLSBOROUGH, NJ 13 CHETWOOD COURT	08844 R2 / 103	135,000 172,000 307,000		307,000		F01	1	0.00 6,400.65 3,200.33
7	178.01 95	20X65 TOWNHOUSE A .0298 AC	2	NIEDERLANDER, ROBERT 15 CHETWOOD COURT HILLSBOROUGH, NJ 15 CHETWOOD COURT	08844 R2 / 103	135,000 142,200 277,200		277,200		F01	1	0.00 5,867.66 2,933.83
8	178.01 96	20X65 TOWNHOUSE B AKA B 178.A .0298 AC	2	NEWELL, DEVON L 17 CHETWOOD COURT HILLSBOROUGH, NJ 17 CHETWOOD COURT	08844 R2 / 103	135,000 160,900 295,900		295,900		F01	1	0.00 6,121.24 3,060.62
9	178.01 97	20X65 TOWNHOUSE A .0298 AC	2	ENDRIZZI, LAURA M 19 CHETWOOD COURT HILLSBOROUGH, NJ 19 CHETWOOD COURT	08844 R2 / 103	135,000 122,600 257,600		257,600		F01	1	0.00 5,686.86 2,843.43
10	178.01 98	20X65 TOWNHOUSE A .0298 AC	2	SHARIATI, HAJIR & DIBA, GLORIZ 21 CHETWOOD CT HILLSBOROUGH, NJ 21 CHETWOOD COURT	08844 R2 / 103	135,000 105,800 240,800		240,800		F01	1	0.00 5,358.14 2,679.07
11	178.01 99	20X65 TOWNHOUSE B .0298 AC	2	SUPERNAVAGE, JEFFREY P JR & YOKO T 23 CHETWOOD COURT HILLSBOROUGH, NJ 23 CHETWOOD COURT	08844 R2 / 103	135,000 152,400 287,400		287,400		F01	1	0.00 6,062.54 3,031.27
12	178.01 100	20X65 TOWNHOUSE A .0298 AC	2	ZIOLKOWSKI, DAVID B & JENNIFER 25 CHETWOOD COURT HILLSBOROUGH, NJ 25 CHETWOOD COURT	08844 R2 / 103	135,000 137,900 272,900		272,900		F01	1	0.00 5,773.74 2,886.87
13	178.01 101	27X65 TOWNHOUSE C .0403 AC	2	TUCHFELD, STUART A 27 CHETWOOD COURT HILLSBOROUGH, NJ 27 CHETWOOD COURT	08844 R2 / 103	135,000 167,500 302,500		302,500		F01	1	0.00 6,433.52 3,216.76
14	178.01 102	20X65 TOWNHOUSE C .0298 AC	2	METCALFE, TRAVIS-CORWIN 1503 WM. & MARY COMMON HILLSBOROUGH, NJ 29 CHETWOOD COURT	08844 R2 / 103	135,000 160,200 295,200		295,200		F01	1	0.00 6,231.59 3,115.80
Page Totals				V1 250		1,890,000 2,018,200	0	3,908,200				Block: 178.01 Lot: 102

1	2	3	4	5	6	7	8	9	10	11		
Line	Block No Lot No. Qualification Account #	Land Dimensions Building Description Additional Lots Acreage	Prop Class	Owner's Name Address City State Property Location	Billing Code Zip Code Zoning/Tax Map Pg	Value	Exemptions Code Amount	Net Taxable Value	Deductions Code No Owners	Special Tax Codes	Num Units	Deduction Amt 2021 Tax 2022 1st
						Land Improvemnt Total						
1	178.01 103	20X65 TOWNHOUSE B AKA B 178.A .0298 AC	2	BROKAW CAPITAL MANAGEMENT, LLC 253 LONG HILL RD HILLSBOROUGH, NJ 31 CHETWOOD COURT	08844 R2 / 103	135,000 139,800 274,800		274,800		F01	1	0.00 5,813.65 2,906.83
2	178.01 104	20X65 TOWNHOUSE A .0298 AC	2	HOUSER, CYNTHIA 33 CHETWOOD COURT HILLSBOROUGH, NJ 33 CHETWOOD COURT	08844 R2 / 103	135,000 131,900 266,900		266,900		F01	1	0.00 5,764.35 2,882.18
3	178.01 105	20X65 TOWNHOUSE A .0298 AC	2	DONOVAN, KELSEY 35 CHETWOOD COURT HILLSBOROUGH, NJ 35 CHETWOOD COURT	08844 R2 / 103	135,000 131,500 266,500		266,500		F01	1	0.00 5,790.17 2,895.09
4	178.01 106	20X65 TOWNHOUSE B .0298 AC	2	MALUKI, JOAN WAIRIMU 37 CHETWOOD CT HILLSBOROUGH, NJ 37 CHETWOOD COURT	08844 R2 / 103	135,000 158,300 293,300		293,300		F01	1	0.00 6,010.88 3,005.44
5	178.01 107	27X65 TOWNHOUSE C .0403 AC	2	BHASIN, DANNY 39 CHETWOOD COURT HILLSBOROUGH, NJ 39 CHETWOOD COURT	08844 R2 / 103	135,000 143,600 278,600		278,600		F01	1	0.00 6,273.86 3,136.93
6	178.01 108	27X65 TOWNHOUSE C .0403 AC	2	JONES, ANTHONY D. & RIOS-PASTRANA 41 CHETWOOD COURT HILLSBOROUGH, NJ 41 CHETWOOD COURT	08844 R2 / 103	135,000 130,200 265,200		265,200		F01	1	0.00 5,776.08 2,888.04
7	178.01 109	20X65 TOWNHOUSE A .0298 AC	2	GELLER, DONNA 84 MICHELLE LANE HILLSBOROUGH, NJ 43 CHETWOOD COURT	08844 R2 / 103	135,000 129,500 264,500		264,500		F01	1	0.00 5,670.43 2,835.22
8	178.01 110	20X65 TOWNHOUSE B .0298 AC	2	US BANK TRUST C/O HUDSON MANAGEMENT 3701 REGENT BLVD SU200 IRVING TX 45 CHETWOOD COURT	75063 R2 / 103	135,000 148,300 283,300		283,300		F01	1	0.00 6,048.45 3,024.23
9	178.01 111	20X65 TOWNHOUSE A .0298 AC	2	GOLSKI, JOANNE D 47 CHETWOOD COURT HILLSBOROUGH, NJ 47 CHETWOOD COURT	08844 R2 / 103	135,000 105,100 240,100		240,100		F01	1	0.00 5,581.20 2,790.60
10	178.01 112	20X65 TOWNHOUSE A .0298 AC	2	JANKOWICZ, PETER & KRISTIANNE 49 CHETWOOD COURT HILLSBOROUGH, NJ 49 CHETWOOD COURT	08844 R2 / 103	135,000 130,700 265,700		265,700		F01	1	0.00 5,611.72 2,805.86
11	178.01 113	20X65 TOWNHOUSE B .0298 AC	2	GONZALEZ, LUIS & EVELYN I 51 CHETWOOD COURT HILLSBOROUGH, NJ 51 CHETWOOD COURT	08844 R2 / 103	135,000 152,700 287,700		287,700		F01	1	0.00 5,987.40 2,993.70
12	178.01 114	20X65 TOWNHOUSE A .0298 AC	2	ILAGAN, PAMELA A & JOSE R BICIERRA 53 CHETWOOD COURT HILLSBOROUGH, NJ 53 CHETWOOD COURT	08844 R2 / 103	135,000 129,900 264,900		264,900		F01	1	0.00 5,794.86 2,897.43
13	178.01 115	27X65 TOWNHOUSE C .0403 AC	2	BOWEN, PATRICIA 55 CHETWOOD COURT HILLSBOROUGH, NJ 55 CHETWOOD COURT	08844 R2 / 103	135,000 157,500 292,500		292,500		F01	1	0.00 6,503.96 3,251.98
14	178.02 1	27X74 .0458 TOWNHOUSE 459.0000 AC	2	SMITH, BRYAN MICHAEL 1 ALPINE COURT HILLSBOROUGH, NJ 1 ALPINE COURT	08844 R2 / 104	135,000 188,600 323,600		323,600		F01	1	0.00 6,818.59 3,409.30
Page Totals						1,890,000 1,977,600	0	3,867,600				Block: 178.02 Lot: 1

1	2	3	4	5	6	7	8	9	10	11		
Line	Block No Lot No. Qualification Account #	Land Dimensions Building Description Additional Lots Acreage	Prop Class	Owner's Name Address City State Property Location	Billing Code Zip Code Zoning/Tax Map Pg	Value	Exemptions Code Amount	Net Taxable Value	Deductions Code No Owners	Special Tax Codes	Num Units	Deduction Amt 2021 Tax 2022 1st
						Land Improvemnt Total						
1	178.02 2	0.0000 22X74 TOWNHOUSE .0000 AC	2	PANDYA, SNEHA 3 ALPINE COURT HILLSBOROUGH, NJ 3 ALPINE COURT	08844 R2 / 104	135,000 169,500 304,500		304,500		F01	1	0.00 6,325.51 3,162.76
2	178.02 3	0.0000 22X74 TOWNHOUSE .0000 AC	2	TANSEY, MICHAEL & LORETTA 5 ALPINE COURT HILLSBOROUGH, NJ 5 ALPINE COURT	08844 R2 / 104	135,000 178,800 313,800		313,800		F01	1	0.00 6,640.14 3,320.07
3	178.02 4	0.0000 22X67 TOWNHOUSE .0000 AC	2	HOGAN, DAVID M 7 ALPINE COURT HILLSBOROUGH, NJ 7 ALPINE COURT	08844 R2 / 104	135,000 157,100 292,100		292,100		F01	1	0.00 6,705.89 3,352.95
4	178.02 5	0.0000 22X71 TOWNHOUSE .0000 AC	2	QIN, PENG TRUSTEE 9 ALPINE COURT HILLSBOROUGH, NJ 9 ALPINE COURT	08844 R2 / 104	135,000 161,700 296,700		296,700		F01	1	0.00 6,541.53 3,270.77
5	178.02 6	0.0000 22X71 TOWNHOUSE .0000 AC	2	GASPARONI, KRISTEN M & JOHNATHON 11 ALPINE COURT HILLSBOROUGH, NJ 11 ALPINE COURT	08844 R2 / 104	135,000 163,900 298,900		298,900		F01	1	0.00 6,468.75 3,234.38
6	178.02 7	0.0000 22X74 TOWNHOUSE .0000 AC	2	RODIN, JOHN C 13 ALPINE COURT HILLSBOROUGH, NJ 13 ALPINE COURT	08844 R2 / 104	135,000 151,000 286,000		286,000	V1 2	F01	1	250.00 6,211.70 3,105.85
7	178.02 8	0.0000 27X67 TOWNHOUSE .0000 AC	2	SMALLWOOD, WM L JR & SUEHR, S 15 ALPINE COURT HILLSBOROUGH, NJ 15 ALPINE COURT	660 08844 R2 / 104	135,000 192,900 327,900		327,900		F01	1	0.00 6,926.60 3,463.30
8	178.02 9	0.0000 27X65 TOWNHOUSE .0000 AC	2	ORAM, PAUL 17 ALPINE COURT HILLSBOROUGH, NJ 17 ALPINE COURT	08844 R2 / 104	135,000 157,800 292,800		292,800		F01	1	0.00 6,417.09 3,208.55
9	178.02 10	0.0000 22X65 TOWNHOUSE .0000 AC	2	GORFINKEL, MIKHAIL & ALLA 19 ALPINE COURT HILLSBOROUGH, NJ 19 ALPINE COURT	08844 R2 / 104	135,000 176,300 311,300		311,300		F01	1	0.00 6,611.97 3,305.99
10	178.02 11	0.0000 22X74 TOWNHOUSE .0000 AC	2	TAVERAS, NADINE B. 21 ALPINE COURT HILLSBOROUGH, NJ 21 ALPINE COURT	08844 R2 / 104	135,000 174,100 309,100		309,100		F01	1	0.00 6,651.89 3,325.95
11	178.02 12	0.0000 22X74 TOWNHOUSE AKA B 178.A .0000 AC	2	LUCKAY, AMARA 23 ALPINE COURT HILLSBOROUGH, NJ 23 ALPINE COURT	08844 R2 / 104	135,000 175,000 310,000		310,000		F01	1	0.00 6,835.03 3,417.52
12	178.02 13	0.0000 22X65 TOWNHOUSE AKA B 178.A .0000 AC	2	PATEL, KETAN & DHATRIKA 25 ALPINE COURT HILLSBOROUGH, NJ 25 ALPINE COURT	08844 R2 / 104	135,000 171,400 306,400		306,400		F01	1	0.00 6,619.02 3,309.51
13	178.02 14	0.0000 27X65 TOWNHOUSE .0000 AC	2	OLIVO, ALEJANDRINA 27 ALPINE CT HILLSBOROUGH, NJ 27 ALPINE COURT	08844 R2 / 104	135,000 167,600 302,600		302,600		F01	1	0.00 6,459.35 3,229.68
14	178.02 15	0.0000 27X65 TOWNHOUSE C .0000 AC	2	DRAKE, PAUL & BIAS LISA 30 SHIRE COURT HILLSBOROUGH, NJ 30 SHIRE COURT	08844 R2 / 103	135,000 155,700 290,700		290,700		F01	1	0.00 6,271.51 3,135.76
Page Totals				V1 250		1,890,000 2,352,800	0	4,242,800				Block: 178.02 Lot: 15

1	2	3	4	5	6	7	8	9	10	11		
Line	Block No Lot No. Qualification Account #	Land Dimensions Building Description Additional Lots Acreage	Prop Class	Owner's Name Address City State Property Location	Billing Code Zip Code Zoning/Tax Map Pg	Value	Exemptions Code Amount	Net Taxable Value	Deductions Code No Owners	Special Tax Codes	Num Units	Deduction Amt 2021 Tax 2022 1st
						Land Improvemnt Total						
1	178.02 16	0.0000 20X65 TOWNHOUSE B .0000 AC	2	ESQUIVEL, JUAN 32 SHIRE COURT HILLSBOROUGH, NJ 32 SHIRE COURT	08844 R2 / 103	135,000 153,500 288,500		288,500		F01	1	0.00 5,907.57 2,953.79
2	178.02 17	0.0000 20X65 TOWNHOUSE A .0000 AC	2	BOSSERT, JONATHAN & MAUREEN 34 SHIRE CT HILLSBOROUGH, NJ 34 SHIRE COURT	08844 R2 / 103	135,000 128,600 263,600		263,600		F01	1	0.00 5,649.29 2,824.65
3	178.02 18	0.0000 20X65 TOWNHOUSE A .0000 AC	2	KRUGER, LISA 36 SHIRE COURT HILLSBOROUGH, NJ 36 SHIRE COURT	660 08844 R2 / 103	135,000 125,600 260,600		260,600		F01	1	0.00 5,581.20 2,790.60
4	178.02 19	0.0000 20X65 TOWNHOUSE B AKA B 178.A .0000 AC	2	RICHARDSON, SCOTT A 38 SHIRE COURT HILLSBOROUGH, NJ 38 SHIRE COURT	08844 R2 / 103	135,000 150,900 285,900		285,900		F01	1	0.00 6,010.88 3,005.44
5	178.02 20	0.0000 27X65 TOWNHOUSE C AKA B 178.A .0000 AC	2	SZAFRAN, JAIMIE 40 SHIRE COURT HILLSBOROUGH, NJ 40 SHIRE COURT	08844 R2 / 103	135,000 155,800 290,800		290,800		F01	1	0.00 6,074.28 3,037.14
6	178.02 21	0.0000 27X65 TOWNHOUSE C .0000 AC	2	MAYER, JAMES R 4 WEST STREET RUMSON, NJ 42 SHIRE COURT	07760 R2 / 103	135,000 148,100 283,100		283,100		F01	1	0.00 6,259.77 3,129.89
7	178.02 22	0.0000 20X65 TOWNHOUSE A .0000 AC	2	REGAZZINI, ASHLEY 44 SHIRE COURT HILLSBOROUGH, NJ 44 SHIRE COURT	08844 R2 / 103	135,000 133,400 268,400		268,400		F01	1	0.00 5,672.77 2,836.39
8	178.02 23	0.0000 20X65 TOWNHOUSE A .0000 AC	2	KARRI, CHAKRADHAR & SUNANDA 46 SHIRE CT HILLSBOROUGH, NJ 46 SHIRE COURT	08844 R2 / 103	135,000 126,000 261,000		261,000		F01	1	0.00 5,590.59 2,795.30
9	178.02 24	0.0000 20X65 TOWNHOUSE C .0000 AC	2	CHU, SIGMUND & OING, SUET M 48 SHIRE CT HILLSBOROUGH, NJ 48 SHIRE COURT	08844 R2 / 103	135,000 138,000 273,000		273,000		F01	1	0.00 6,290.30 3,145.15
10	178.02 24.01 P0002	2.0400 COMMON ELEMENTS COMMON ELEMENTS 2.0400 AC	15F	HUNTINGTON PARK C/O RCP MGT 30 WALL STREET PRINCETON, NJ HUNTINGTON PARK	08540 R2 / 103	0 0 0		*Exempt*		F01	1	0.00 0.00 0.00
11	178.02 24.02 P0003	17.1700 COMMON ELEMENTS COMMON ELEMENTS 17.1700 AC	15F	HUNTINGTON PARK ASSOC C/O RCP MGT 30 WALL STREET PRINCETON, NJ HUNTINGTON PARK	08540 R2 / 105	0 0 0		*Exempt*		F01	1	0.00 0.00 0.00
12	178.02 25	0.0000 27X65 TOWNHOUSE C .0000 AC	2	CHAI, RICKY & YO L CHONG 50 SHIRE COURT HILLSBOROUGH, NJ 50 SHIRE COURT	08844 R2 / 103	135,000 161,000 296,000		296,000		F01	1	0.00 6,459.35 3,229.68
13	178.02 26	0.0000 20X65 TOWNHOUSE A .0000 AC	2	BOCHENKO, DAWID & KATARZYNA PO BOX 168, 76 FOURTH ST FLAGTOWN, NJ 52 SHIRE COURT	08821 R2 / 103	135,000 148,000 283,000		283,000		F01	1	0.00 6,325.51 3,162.76
14	178.02 27	0.0000 20X65 TOWNHOUSE B .0000 AC	2	REN, YING & NING JIN 54 SHIRE COURT HILLSBOROUGH, NJ 54 SHIRE COURT	08844 R2 / 103	135,000 167,300 302,300		302,300		F01	1	0.00 6,269.16 3,134.58
Page Totals						1,620,000 1,736,200	0	3,356,200				Block: 178.02 Lot: 27

1	2	3	4	5	6	7	8	9	10	11		
Line	Block No Lot No. Qualification Account #	Land Dimensions Building Description Additional Lots Acreage	Prop Class	Owner's Name Address City State Property Location	Billing Code Zip Code Zoning/Tax Map Pg	Value	Exemptions Code Amount	Net Taxable Value	Deductions Code No Owners	Special Tax Codes	Num Units	Deduction Amt 2021 Tax 2022 1st
						Land Improvemnt Total						
1	178.02 28	0.0000 20X65 TOWNHOUSE A .0000 AC	2	HETT, TARA A & HETT JR, ALAN H 56 SHIRE CT HILLSBOROUGH, NJ 56 SHIRE COURT	08844 R2 / 103	135,000 118,600 253,600		253,600		F01	1	0.00 5,715.03 2,857.52
2	178.02 29	0.0000 20X65 TOWNHOUSE A .0000 AC	2	SULLIVAN, PAUL F 58 SHIRE COURT HILLSBOROUGH, NJ 58 SHIRE COURT	08844 R2 / 103	135,000 129,100 264,100		264,100		F01	1	0.00 5,658.68 2,829.34
3	178.02 30	0.0000 20X65 TOWNHOUSE B .0000 AC	2	MOHANTY, SANDIP KUMAR & DALAL, S. 60 SHIRE COURT HILLSBOROUGH, NJ 60 SHIRE COURT	08844 R2 / 103	135,000 161,500 296,500		296,500		F01	1	0.00 6,046.11 3,023.06
4	178.02 31	0.0000 20X65 TOWNHOUSE A .0000 AC	2	PANE, JEFFREY S & KELLY R 62 SHIRE COURT HILLSBOROUGH, NJ 62 SHIRE COURT	08844 R2 / 103	135,000 129,700 264,700		264,700		F01	1	0.00 5,675.12 2,837.56
5	178.02 32	0.0000 27X65 TOWNHOUSE C .0000 AC	2	VON DEN STEINEN, BEVERLY TRUSTEE 64 SHIRE COURT HILLSBOROUGH, NJ 64 SHIRE COURT	08844 R2 / 103	135,000 147,500 282,500		282,500	W1 1	F01	1	250.00 5,831.32 2,915.66
6	178.02 33	0.0000 27X65 TOWNHOUSE C .0000 AC	2	BORISOV, YEVGENIY & OLGA 28 POND COURT HILLSBOROUGH, NJ 28 POND COURT	08844 R2 / 103	135,000 156,700 291,700		291,700		F01	1	0.00 6,492.23 3,246.12
7	178.02 34	0.0000 20X65 TOWNHOUSE A .0000 AC	2	MC COOE, MATTHEW T. & KATHERINE 26 POND COURT HILLSBOROUGH, NJ 26 POND COURT	08844 R2 / 103	135,000 131,500 266,500		266,500		F01	1	0.00 5,804.26 2,902.13
8	178.02 35	0.0000 20X65 TOWNHOUSE B AKA B 178.A .0000 AC	2	TAYLOR, JOHN 24 POND COURT HILLSBOROUGH, NJ 24 POND COURT	08844 R2 / 103	135,000 149,200 284,200		284,200		F01	1	0.00 5,966.27 2,983.14
9	178.02 36	0.0000 20X65 TOWNHOUSE A .0000 AC	2	DANCY, JASON & NIVETHINY 22 POND COURT HILLSBOROUGH, NJ 22 POND COURT	08844 R2 / 103	135,000 106,100 241,100		241,100		F01	1	0.00 5,329.96 2,664.98
10	178.02 37	20X65 TOWNHOUSE A .0298 AC	2	CALLAHAN, ZACHARY & DANELLE 20 POND COURT HILLSBOROUGH, NJ 20 POND COURT	08844 R2 / 103	135,000 134,100 269,100		269,100		F01	1	0.00 5,773.74 2,886.87
11	178.02 38	20X65 TOWNHOUSE B .0298 AC	2	ZHANG, YI & YONGMEI HUANG 16 LEIGH COURT PRINCETON, NJ 18 POND COURT	08540 R2 / 103	135,000 150,900 285,900		285,900		F01	1	0.00 6,003.84 3,001.92
12	178.02 39	20X65 TOWNHOUSE A .0298 AC	2	BILONG, MARIE N 16 POND COURT HILLSBOROUGH, NJ 16 POND COURT	1107 08844 R2 / 103	135,000 122,100 257,100		257,100		F01	1	0.00 5,966.27 2,983.14
13	178.02 40	27X65 TOWNHOUSE C .0403 AC	2	MORA, NARENDAR 14 POND COURT HILLSBOROUGH, NJ 14 POND COURT	08844 R2 / 103	135,000 161,100 296,100		296,100		F01	1	0.00 6,459.35 3,229.68
14	178.02 41	27X65 TOWNHOUSE C .0403 AC	2	SCHENK, LYNN C 12 POND COURT HILLSBOROUGH, NJ 12 POND COURT	08844 R2 / 103	135,000 174,900 309,900		309,900		F01	1	0.00 6,607.27 3,303.64
Page Totals				W1 250		1,890,000 1,973,000	0	3,863,000				Block: 178.02 Lot: 41

1	2	3	4	5	6	7	8	9	10	11		
Line	Block No Lot No. Qualification Account #	Land Dimensions Building Description Additional Lots Acreage	Prop Class	Owner's Name Address City State Property Location	Billing Code Zip Code Zoning/Tax Map Pg	Value	Exemptions Code Amount	Net Taxable Value	Deductions Code No Owners	Special Tax Codes	Num Units	Deduction Amt 2021 Tax 2022 1st
						Land Improvemnt Total						
1	178.02 42	20X65 TOWNHOUSE B .0298 AC	2	WARD, CHRISTINA TURNER 10 POND COURT HILLSBOROUGH, NJ 10 POND COURT	08844 R2 / 103	135,000 154,200 289,200		289,200		F01	1	0.00 6,055.50 3,027.75
2	178.02 43	20X65 TOWNHOUSE A AKA B 178.A .0298 AC	2	HAMERNICK, SARAH 8 POND COURT HILLSBOROUGH, NJ 8 POND COURT	08844 R2 / 103	135,000 143,400 278,400		278,400		F01	1	0.00 6,053.14 3,026.57
3	178.02 44	20X65 TOWNHOUSE A .0298 AC	2	MAGRYS, AISLYN 6 POND COURT HILLSBOROUGH, NJ 6 POND COURT	08844 R2 / 103	135,000 134,300 269,300		269,300		F01	1	0.00 5,834.79 2,917.40
4	178.02 45	20X65 TOWNHOUSE B AKA B 178.A .0298 AC	2	4 POND COURT, LLC 300 BEACH ROAD UNIT 203 TEQUESTA, FL 4 POND COURT	33469 R2 / 103	135,000 164,500 299,500		299,500		F01	1	0.00 6,372.47 3,186.24
5	178.02 46	27X65 TOWNHOUSE C AKA B 178.A .0403 AC	2	JASH, SHIKHA & GATTUSO, MICHAEL 2 POND COURT HILLSBOROUGH, NJ 2 POND COURT	08844 R2 / 103	135,000 167,000 302,000		302,000		F01	1	0.00 6,656.59 3,328.30
6	178.02 116	27X74 TOWNHOUSE AKA B 178.A .0459 AC	2	JANI, DHAVAL & JANI, D 28 BAYBERRY COURT HILLSBOROUGH, NJ 28 BAYBERRY COURT	08844 R2 / 104	135,000 181,500 316,500		316,500		F01	1	0.00 6,867.91 3,433.96
7	178.02 117	22X74 TOWN HOUSE AKA B 178.A .0374 AC	2	FEIST, JOHN A & STEPHANIE 30 BAYBERRY COURT HILLSBOROUGH, NJ 30 BAYBERRY COURT	524 08844 R2 / 104	135,000 193,600 328,600		328,600		F01	1	0.00 6,790.42 3,395.21
8	178.02 118	22X74 TOWN HOUSE AKA B 178.A .0374 AC	2	PIRRAGLIA, P EDWARD & GRACE A 32 BAYBERRY COURT HILLSBOROUGH, NJ 32 BAYBERRY COURT	660 08844 R2 / 104	135,000 189,000 324,000		324,000		F01	1	0.00 6,804.50 3,402.25
9	178.02 119	22X74 TOWNHOUSE AKA B 178.A .0374 AC	2	OUELLET-CARMEN, DOMINIQUE 34 BAYBERRY COURT HILLSBOROUGH, NJ 34 BAYBERRY COURT	08844 R2 / 104	135,000 209,900 344,900		344,900		F01	1	0.00 7,041.66 3,520.83
10	178.02 120	22X74 TOWN HOUSE AKA B 178.A .0374 AC	2	GECZIK, KAREN A & ORTIZ, RAYMOND JR 36 BAYBERRY COURT HILLSBOROUGH, NJ 36 BAYBERRY COURT	08844 R2 / 104	135,000 179,900 314,900		314,900	V1 2	F01	1	250.00 6,397.19 3,198.60
11	178.02 121	22X74 TOWN HOUSE AKA B 178.A .0374 AC	2	CHACON, HECTOR R. & SOBERANIS, M 38 BAYBERRY COURT HILLSBOROUGH, NJ 38 BAYBERRY COURT	08844 R2 / 104	135,000 201,200 336,200		336,200		F01	1	0.00 6,811.55 3,405.78
12	178.02 122	22X74 TOWN HOUSE AKA B 178.A .0374 AC	2	ZYDIK, CAROLE 40 BAYBERRY COURT HILLSBOROUGH, NJ 40 BAYBERRY COURT	08844 R2 / 104	135,000 195,400 330,400		330,400		F01	1	0.00 6,769.29 3,384.65
13	178.02 123	0.0000 22X74 TOWNHOUSE .0000 AC	2	BROWN, MARYLOU 42 BAYBERRY COURT HILLSBOROUGH, NJ 42 BAYBERRY COURT	08844 R2 / 104	135,000 190,800 325,800		325,800		F01	1	0.00 7,036.96 3,518.48
14	178.02 124	27X65 TOWN HOUSE .0403 AC	2	REED, MARK & CHRISTINE 44 BAYBERRY COURT HILLSBOROUGH, NJ 44 BAYBERRY COURT	08844 R2 / 104	135,000 157,000 292,000		292,000		F01	1	0.00 6,259.77 3,129.89
Page Totals				V1 250		1,890,000 2,461,700	0	4,351,700				Block: 178.02 Lot: 124

1	2	3	4	5	6	7	8	9	10	11		
Line	Block No Lot No. Qualification Account #	Land Dimensions Building Description Additional Lots Acreage	Prop Class	Owner's Name Address City State Property Location	Billing Code Zip Code Zoning/Tax Map Pg	Value	Exemptions Code Amount	Net Taxable Value	Deductions Code No Owners	Special Tax Codes	Num Units	Deduction Amt 2021 Tax 2022 1st
						Land Improvemnt Total						
1	178.02 125	22X65 TOWNHOUSE .0328 AC	2	RAHMAN, MOHAMED K & FATHIMA HUMERA 20 KENSINGTON CIRCLE NORTH HILLS, NY 46 BAYBERRY COURT	11030 R2 / 104	135,000 132,500 267,500		267,500		F01	1	0.00 5,956.88 2,978.44
2	178.02 126	22X65 TOWN HOUSE .0328 AC	2	O'NEILL, MARY ALICE 48 BAYBERRY COURT HILLSBOROUGH, NJ 48 BAYBERRY COURT	1175 08844 R2 / 104	135,000 136,800 271,800		271,800		F01	1	0.00 6,457.00 3,228.50
3	178.02 127	22X65 TOWN HOUSE .0328 AC	2	MOORE, WILLIAM P & JACQUELINE 50 BAYBERRY COURT HILLSBOROUGH, NJ 50 BAYBERRY COURT	08844 R2 / 104	135,000 162,800 297,800		297,800		F01	1	0.00 6,435.87 3,217.94
4	178.02 128	22X65 TOWN HOUSE .0328 AC	2	WILK, WALTER F & JOAN N 52 BAYBERRY COURT HILLSBOROUGH, NJ 52 BAYBERRY COURT	1175 08844 R2 / 104	135,000 168,500 303,500		303,500		F01	1	0.00 6,464.05 3,232.03
5	178.02 129	22X65 TOWN HOUSE .0328 AC	2	NORTHROP, BARBARA 54 BAYBERRY COURT HILLSBOROUGH, NJ 54 BAYBERRY COURT	08844 R2 / 104	135,000 170,300 305,300		305,300		F01	1	0.00 6,557.97 3,278.99
6	178.02 130	22X65 TOWN HOUSE .0328 AC	2	ROSENTHAL, MARC L & SUZANNE 56 BAYBERRY COURT HILLSBOROUGH, NJ 56 BAYBERRY COURT	08844 R2 / 104	135,000 147,500 282,500		282,500		F01	1	0.00 6,076.62 3,038.31
7	178.02 131	22X65 TOWN HOUSE .0328 AC	2	CAMPISANO, MICHELE 58 BAYBERRY COURT HILLSBOROUGH, NJ 58 BAYBERRY COURT	08844 R2 / 104	135,000 153,700 288,700		288,700		F01	1	0.00 6,111.85 3,055.93
8	178.02 132	27X65 TOWNHOUSE .0403 AC	2	COVERT, JOHN & WENDY 60 CHESTNUT COURT HILLSBOROUGH, NJ 60 CHESTNUT COURT	08844 R2 / 104	135,000 165,100 300,100		300,100		F01	1	0.00 6,553.27 3,276.64
9	178.02 133	22X65 TOWN HOUSE .0328 AC	2	CARNEY, JOHN & JO-ANN 62 CHESTNUT COURT HILLSBOROUGH, NJ 62 CHESTNUT COURT	08844 R2 / 104	135,000 149,700 284,700		284,700		F01	1	0.00 6,111.85 3,055.93
10	178.02 134	22X65 TOWNHOUSE .0328 AC	2	HORNG, JANE 64 CHESTNUT COURT HILLSBOROUGH, NJ 64 CHESTNUT COURT	08844 R2 / 104	135,000 130,800 265,800		265,800		F01	1	0.00 6,459.35 3,229.68
11	178.02 135	22X65 TOWNHOUSE .0328 AC	2	SOMERS, JOAN 66 CHESTNUT COURT HILLSBOROUGH, NJ 66 CHESTNUT COURT	905 08844 R2 / 104	135,000 157,900 292,900		292,900		F01	1	0.00 6,316.12 3,158.06
12	178.02 136	22X65 TOWN HOUSE .0328 AC	2	KORAMANGALA, GANESH 68 CHESTNUT CT HILLSBOROUGH, NJ 68 CHESTNUT COURT	08844 R2 / 104	135,000 181,600 316,600		316,600		F01	1	0.00 6,795.11 3,397.56
13	178.02 137	27X65 TOWNHOUSE .0403 AC	2	COLLINS, SUSAN W 70 CHESTNUT COURT HILLSBOROUGH, NJ 70 CHESTNUT COURT	08844 R2 / 104	135,000 188,800 323,800		323,800		F01	1	0.00 6,825.64 3,412.82
14	178.02 138	27X65 TOWN HOUSE .0403 AC	2	HENRY, DAVID B. & KELLY A. 72 CHESTNUT COURT HILLSBOROUGH, NJ 72 CHESTNUT COURT	08844 R2 / 104	135,000 189,300 324,300		324,300		F01	1	0.00 6,919.56 3,459.78
Page Totals						1,890,000 2,235,300	0	4,125,300				Block: 178.02 Lot: 138

1	2	3	4	5	6	7	8	9	10	11		
Line	Block No Lot No. Qualification Account #	Land Dimensions Building Description Additional Lots Acreage	Prop Class	Owner's Name Address City State Property Location	Billing Code Zip Code Zoning/Tax Map Pg	Value	Exemptions Code Amount	Net Taxable Value	Deductions Code No Owners	Special Tax Codes	Num Units	Deduction Amt 2021 Tax 2022 1st
						Land Improvemnt Total						
1	178.02 139	22X65 TOWNHOUSE AKA B 178.A .0328 AC	2	PROVENZANO, GREGORY J 74 CHESTNUT COURT HILLSBOROUGH, NJ 74 CHESTNUT COURT	08844 R2 / 104	135,000 187,200 322,200		322,200		F01	1	0.00 6,729.37 3,364.69
2	178.02 140	22X65 TOWNHOUSE AKA B 178.A .0328 AC	2	HSIAO, HELEN Y 76 CHESTNUT COURT HILLSBOROUGH, NJ 76 CHESTNUT COURT	2640 08844 R2 / 104	135,000 161,800 296,800		296,800		F01	1	0.00 6,522.74 3,261.37
3	178.02 141	22X65 TOWNHOUSE .0328 AC	2	XI PROPERTIES. LLC 950 SUNSET RDG BRIDGEWATER, NJ 78 CHESTNUT COURT	08807 R2 / 104	135,000 171,500 306,500		306,500		F01	1	0.00 6,508.66 3,254.33
4	178.02 142	22X65 TOWNHOUSE .0328 AC	2	WARD, ATHENA 80 CHESTNUT COURT HILLSBOROUGH, NJ 80 CHESTNUT COURT	08844 R2 / 104	135,000 131,200 266,200		266,200		F01	1	0.00 6,360.74 3,180.37
5	178.02 143	27X65 TOWNHOUSE .0403 AC	2	KINNEY, JENNIFER M 17 DARTMOUTH AVENUE #3A BRIDGEWATER, NJ 82 CHESTNUT COURT	08807 R2 / 104	135,000 148,800 283,800		283,800		F01	1	0.00 6,309.08 3,154.54
6	178.02 144	26X65 TOWNHOUSE C AKA B 178.A .0388 AC	2	WALKER-GRAHAM, NATASHA 58 HAMPTON COURT HILLSBOROUGH, NJ 58 HAMPTON COURT	08844 R2 / 105	135,000 153,700 288,700		288,700		F01	1	0.00 6,205.77 3,102.89
7	178.02 145	20X65 TOWNHOUSE B .0298 AC	2	BARRY, MICHAEL B 60 HAMPTON CT HILLSBOROUGH, NJ 60 HAMPTON COURT	08844 R2 / 105	135,000 139,200 274,200		274,200		F01	1	0.00 5,973.31 2,986.66
8	178.02 146	20X65 TOWNHOUSE A .0298 AC	2	BRANAM, GARY & JANE 62 HAMPTON COURT HILLSBOROUGH, NJ 62 HAMPTON COURT	08844 R2 / 105	135,000 133,300 268,300		268,300		F01	1	0.00 5,670.43 2,835.22
9	178.02 147	20X65 TOWNHOUSE A .0298 AC	2	CICHON, RAYMOND & PATRICIA 64 HAMPTON COURT HILLSBOROUGH, NJ 64 HAMPTON COURT	08844 R2 / 105	135,000 133,100 268,100		268,100		F01	1	0.00 5,675.12 2,837.56
10	178.02 148	20X65 TOWNHOUSE B AKA B 178.A .0298 AC	2	XU, YUNFENG 66 HAMPTON COURT HILLSBOROUGH, NJ 66 HAMPTON COURT	08844 R2 / 105	135,000 150,000 285,000		285,000		F01	1	0.00 6,081.32 3,040.66
11	178.02 149	26X65 TOWNHOUSE C .0388 AC	2	GLOWINSKI, NORA E 68 HAMPTON COURT HILLSBOROUGH, NJ 68 HAMPTON COURT	08844 R2 / 105	135,000 160,700 295,700		295,700		F01	1	0.00 6,280.91 3,140.46
12	178.02 150	26X65 TOWNHOUSE C .0388 AC	2	LILLIANTHAL, EVAN & WELLS, ROBIN 80 HAMPTON COURT HILLSBOROUGH, NJ 80 HAMPTON COURT	08844 R2 / 105	135,000 147,400 282,400		282,400		F01	1	0.00 6,182.29 3,091.15
13	178.02 151	20X65 TOWNHOUSE B .0298 AC	2	KORITKO, CHRISTINE M 78 HAMPTON COURT HILLSBOROUGH, NJ 78 HAMPTON COURT	08844 R2 / 105	135,000 152,400 287,400		287,400		F01	1	0.00 6,135.33 3,067.67
14	178.02 152	20X65 TOWNHOUSE A .0298 AC	2	US BANK TRUST C/O HUDSON HOMES 3701 REGENT BLVD SU 200 IRVING TX 76 HAMPTON COURT	75063 R2 / 105	135,000 129,000 264,000		264,000		F01	1	0.00 5,574.15 2,787.08
Page Totals						1,890,000 2,099,300	0	3,989,300				Block: 178.02 Lot: 152

1	2	3	4	5	6	7	8	9	10	11		
Line	Block No Lot No. Qualification Account #	Land Dimensions Building Description Additional Lots Acreage	Prop Class	Owner's Name Address City State Property Location	Billing Code Zip Code Zoning/Tax Map Pg	Value	Exemptions Code Amount	Net Taxable Value	Deductions Code No Owners	Special Tax Codes	Num Units	Deduction Amt 2021 Tax 2022 1st
						Land Improvemnt Total						
1	178.02 153	20X65 TOWNHOUSE A .0298 AC	2	RUSSO, MARC & RUSSO GIUSEPPE 74 HAMPTON COURT HILLSBOROUGH, NJ 74 HAMPTON COURT	08844 R2 / 105	135,000 128,900 263,900		263,900		F01	1	0.00 5,571.81 2,785.91
2	178.02 154	20X65 TOWNHOUSE B AKA B 178.A .0298 AC	2	ATTERBERRY, DANIELLE 72 HAMPTON COURT HILLSBOROUGH, NJ 72 HAMPTON COURT	08844 R2 / 105	135,000 151,900 286,900		286,900		F01	1	0.00 5,931.05 2,965.53
3	178.02 155	26X65 TOWNHOUSE C .0388 AC	2	HIHN, CLAUDIA 70 HAMPTON COURT HILLSBOROUGH, NJ 70 HAMPTON COURT	08844 R2 / 105	135,000 154,500 289,500		289,500		F01	1	0.00 6,142.37 3,071.19
4	178.02 156	26X65 TOWNHOUSE .0388 AC	2	WELSH, GAIL 82 LONG ACRE COURT HILLSBOROUGH, NJ 82 LONG ACRE COURT	08844 R2 / 105	135,000 153,000 288,000		288,000		F01	1	0.00 6,224.55 3,112.28
5	178.02 157	20X65 TOWNHOUSE .0298 AC	2	WASYLAK, JANE 84 LONGACRE COURT HILLSBOROUGH, NJ 84 LONG ACRE COURT	08844 R2 / 105	135,000 155,700 290,700		290,700		F01	1	0.00 6,022.63 3,011.32
6	178.02 158	20X65 TOWNHOUSE A .0298 AC	2	DAWSON, LINDA 86 LONG ACRE COURT HILLSBOROUGH, NJ 86 LONG ACRE COURT	08844 R2 / 105	135,000 135,600 270,600		270,600		F01	1	0.00 5,776.08 2,888.04
7	178.02 159	20X65 TOWNHOUSE .0298 AC	2	RUDZIK, RANDY 86 LINDEN STREET BRIDGEWATER, NJ 88 LONG ACRE COURT	08807 R2 / 105	135,000 99,600 234,600		234,600		F01	1	0.00 5,452.06 2,726.03
8	178.02 160	20X65 TOWNHOUSE .0298 AC	2	CAREY, MELISSA R & WILLIAM M 90 LONG ACRE COURT HILLSBOROUGH, NJ 90 LONG ACRE COURT	08844 R2 / 105	135,000 137,400 272,400		272,400		F01	1	0.00 6,071.93 3,035.97
9	178.02 161	26X65 TOWNHOUSE .0388 AC	2	AGUSTIN, VIRGIL & GAIL 92 LONG ACRE COURT HILLSBOROUGH, NJ 92 LONG ACRE COURT	08844 R2 / 105	135,000 158,900 293,900		293,900		F01	1	0.00 6,370.13 3,185.07
10	178.02 162	26X65 TOWNHOUSE .0388 AC	2	BARTELS, JULIE ANN 94 LONGACRE CT HILLSBOROUGH, NJ 94 LONG ACRE COURT	08844 R2 / 105	135,000 165,400 300,400		300,400		F01	1	0.00 6,186.99 3,093.50
11	178.02 163	20X65 TOWNHOUSE .0298 AC	2	GREENE, JUSTIN J 96 LONGACRE CT HILLSBOROUGH, NJ 96 LONG ACRE COURT	08844 R2 / 105	135,000 110,300 245,300		245,300		F01	1	0.00 5,569.46 2,784.73
12	178.02 164	20X65 TOWNHOUSE .0298 AC	2	SZYMANSKI, ROBYN 98 LONG ACRE COURT HILLSBOROUGH, NJ 98 LONG ACRE COURT	08844 R2 / 105	135,000 131,400 266,400		266,400		F01	1	0.00 5,733.82 2,866.91
13	178.02 165	26X65 TOWNHOUSE .0388 AC	2	ZIMMERMAN, DEIRDRE J 100 LONG ACRE COURT HILLSBOROUGH, NJ 100 LONG ACRE COURT	08844 R2 / 105	135,000 154,600 289,600		289,600		F01	1	0.00 6,248.03 3,124.02
14	178.02 166	26X65 TOWNHOUSE AKA B 178.A .0388 AC	2	WELLER, ELLEN R 102 LONG ACRE COURT HILLSBOROUGH, NJ 102 LONG ACRE COURT	1175 08844 R2 / 105	135,000 146,700 281,700		281,700		F01	1	0.00 6,076.62 3,038.31
Page Totals						1,890,000 1,983,900	0	3,873,900				Block: 178.02 Lot: 166

1	2	3		4		5	6	7	8	9	10	11
Line	Block No Lot No. Qualification Account #	Land Dimensions Building Description Additional Lots Acreage	Prop Class	Owner's Name Address City State Property Location	Billing Code Zip Code Zoning/Tax Map Pg	Value	Exemptions Code Amount	Net Taxable Value	Deductions Code No Owners	Special Tax Codes	Num Units	Deduction Amt 2021 Tax 2022 1st
						Land Improvemnt Total						
1	178.02 167	20X65 TOWNHOUSE .0298 AC	2	CHISOM, JOSEPHINE L 104 LONG ACRE COURT HILLSBOROUGH, NJ 104 LONG ACRE COURT	4440 08844 R2 / 105	135,000 114,200 249,200		249,200		F01	1	0.00 5,952.19 2,976.10
2	178.02 168	20X65 TOWNHOUSE AKA B 178.A .0298 AC	2	GIRON, SANDRA 106 LONG ACRE COURT HILLSBOROUGH, NJ 106 LONG ACRE COURT	08844 R2 / 105	135,000 124,600 259,600		259,600		F01	1	0.00 5,557.72 2,778.86
3	178.02 169	20X65 TOWNHOUSE AKA B 178.A .0298 AC	2	STANCZUK, ANDY 108 LONG ACRE COURT HILLSBOROUGH, NJ 108 LONG ACRE COURT	08844 R2 / 105	135,000 128,600 263,600		263,600		F01	1	0.00 5,564.76 2,782.38
4	178.02 170	20X65 TOWNHOUSE .0298 AC	2	SOCHACKI, KEVIN K & HELEN A 110 LONG ACRE COURT HILLSBOROUGH, NJ 110 LONG ACRE COURT	660 08844 R2 / 105	135,000 150,400 285,400		285,400		F01	1	0.00 5,994.45 2,997.23
5	178.02 171	26X65 TOWNHOUSE C .0388 AC	2	WEST, CAITLIN M 112 LONG ACRE COURT HILLSBOROUGH, NJ 112 LONG ACRE COURT	08844 R2 / 105	135,000 152,900 287,900		287,900		F01	1	0.00 6,311.42 3,155.71
6	178.02 172	26X65 TOWNHOUSE C .0388 AC	2	JONES, DARRICK C & RACHEL C 114 LONG ACRE COURT HILLSBOROUGH, NJ 114 LONG ACRE COURT	08844 R2 / 105	135,000 165,700 300,700		300,700		F01	1	0.00 6,539.19 3,269.60
7	178.02 173	0.0000 20X65 TOWNHOUSE .0000 AC	2	VARGAS, KEVIN & PEREZ, SANDRA 116 LONGACRE CT HILLSBOROUGH, NJ 116 LONG ACRE COURT	08844 R2 / 105	135,000 155,600 290,600		290,600		F01	1	0.00 6,266.82 3,133.41
8	178.02 174	0.0000 20X65 TOWNHOUSE .0000 AC	2	CHEVRETTE, MICHAEL 118 LONGACRE CT HILLSBOROUGH, NJ 118 LONG ACRE COURT	08844 R2 / 105	135,000 133,800 268,800		268,800		F01	1	0.00 5,682.16 2,841.08
9	178.02 175	0.0000 20X65 TOWNHOUSE .0000 AC	2	CORREA, KEVIN ALEJANDRO MUNOZ 120 LONGACRE CT HILLSBOROUGH, NJ 120 LONG ACRE COURT	08844 R2 / 105	135,000 143,700 278,700		278,700		F01	1	0.00 5,649.29 2,824.65
10	178.02 176	20X65 TOWNHOUSE .0298 AC	2	SELLYEI, DAVID & MELANIE 122 LONG ACRE COURT HILLSBOROUGH, NJ 122 LONG ACRE COURT	08844 R2 / 105	135,000 145,500 280,500		280,500		F01	1	0.00 5,989.75 2,994.88
11	178.02 177	26X65 TOWNHOUSE .0388 AC	2	GIRGUS, DIANE 124 LONG ACRE COURT HILLSBOROUGH, NJ 124 LONG ACRE COURT	08844 R2 / 105	135,000 154,300 289,300		289,300		F01	1	0.00 6,137.67 3,068.84
12	178.02 178	26X65 TOWNHOUSE C .0388 AC	2	NANGEL, SHERRY A 126 LONG ACRE COURT HILLSBOROUGH, NJ 126 LONG ACRE COURT	08844 R2 / 105	135,000 155,600 290,600		290,600		F01	1	0.00 6,165.85 3,082.93
13	178.02 179	20X65 TOWNHOUSE A .0298 AC	2	YANG,H & ZHANG,Y C/O ABOM PROPERTY PO BOX 7800 HILLSBOROUGH, NJ 128 LONG ACRE COURT	08844 R2 / 105	135,000 122,100 257,100		257,100		F01	1	0.00 5,334.66 2,667.33
14	178.02 180	20X65 TOWNHOUSE A .0298 AC	2	GANZ, MARIE E 130 LONG ACRE COURT HILLSBOROUGH, NJ 130 LONG ACRE COURT	08844 R2 / 105	135,000 128,600 263,600		263,600		F01	1	0.00 5,564.76 2,782.38
Page Totals						1,890,000 1,975,600	0	3,865,600				Block: 178.02 Lot: 180

1	2	3	4	5	6	7	8	9	10	11		
Line	Block No Lot No. Qualification Account #	Land Dimensions Building Description Additional Lots Acreage	Prop Class	Owner's Name Address City State Property Location	Billing Code Zip Code Zoning/Tax Map Pg	Value	Exemptions Code Amount	Net Taxable Value	Deductions Code No Owners	Special Tax Codes	Num Units	Deduction Amt 2021 Tax 2022 1st
						Land Improvemnt Total						
1	178.02 181	26X65 TOWNHOUSE AKA B 178.A .0388 AC	2	AIELLO, ANTHONY & ALEXANDRA 132 LONG ACRE COURT HILLSBOROUGH, NJ 132 LONG ACRE COURT	08844 R2 / 105	135,000 155,000 290,000		290,000		F01	1	0.00 6,154.11 3,077.06
2	178.02 182	26X65 TOWNHOUSE C .0388 AC	2	BAINS, DEVENDAR S 134 STRATFORD COURT HILLSBOROUGH, NJ 134 STRATFORD COURT	08844 R2 / 105	135,000 143,600 278,600		278,600		F01	1	0.00 6,036.71 3,018.36
3	178.02 183	20X65 TOWNHOUSE A .0298 AC	2	PALMER, JAY R & FIEDLER, AMY 136 STRATFORD COURT HILLSBOROUGH, NJ 136 STRATFORD COURT	08844 R2 / 105	135,000 115,900 250,900		250,900		F01	1	0.00 5,698.60 2,849.30
4	178.02 184	20X65 TOWNHOUSE B .0298 AC	2	LOGIUDICE, MARIA C 138 STRATFORD CT HILLSBOROUGH, NJ 138 STRATFORD COURT	08844 R2 / 105	135,000 162,700 297,700		297,700		F01	1	0.00 6,222.20 3,111.10
5	178.02 185	20X65 TOWNHOUSE A .0298 AC	2	CENTENO, MICHAEL 140 STRATFORD CT HILLSBOROUGH, NJ 140 STRATFORD COURT	08844 R2 / 105	135,000 132,300 267,300		267,300		F01	1	0.00 5,668.07 2,834.04
6	178.02 186	20X65 TOWNHOUSE A .0298 AC	2	LEMONS, DAISY 142 STRATFORD COURT HILLSBOROUGH, NJ 142 STRATFORD COURT	08844 R2 / 105	135,000 127,500 262,500		262,500		F01	1	0.00 5,670.43 2,835.22
7	178.02 187	20X65 TOWNHOUSE B .0298 AC	2	LIN, CHI TAW 14 WALTON COURT BELLE MEAD, NJ 144 STRATFORD COURT	08502 R2 / 105	135,000 138,800 273,800		273,800		F01	1	0.00 5,738.51 2,869.26
8	178.02 188	20X65 TOWNHOUSE A .0298 AC	2	BETANCOURT, JENNIFER 146 STRATFORD COURT HILLSBOROUGH, NJ 146 STRATFORD COURT	08844 R2 / 105	135,000 142,300 277,300		277,300		F01	1	0.00 5,961.58 2,980.79
9	178.02 189	26X65 TOWNHOUSE C .0388 AC	2	MARTIN, SEAN H 148 STRATFORD COURT HILLSBOROUGH, NJ 148 STRATFORD COURT	08844 R2 / 105	135,000 123,700 258,700		258,700		F01	1	0.00 6,252.73 3,126.37
10	178.02 190	26X65 TOWNHOUSE .0388 AC	2	SPANIOL, MICHAEL D 150 STRATFORD COURT HILLSBOROUGH, NJ 150 STRATFORD COURT	08844 R2 / 105	135,000 116,900 251,900		251,900		F01	1	0.00 6,142.37 3,071.19
11	178.02 191	20X65 TOWNHOUSE .0298 AC	2	PADRO, BONITA 152 STRATFORD COURT HILLSBOROUGH, NJ 152 STRATFORD COURT	08844 R2 / 105	135,000 154,900 289,900		289,900		F01	1	0.00 5,942.79 2,971.40
12	178.02 192	20X65 TOWNHOUSE .0298 AC	2	CECCHINE, NUBIA 154 STRATFORD COURT HILLSBOROUGH, NJ 154 STRATFORD COURT	08844 R2 / 105	135,000 99,600 234,600		234,600		F01	1	0.00 5,452.06 2,726.03
13	178.02 193	20X65 TOWNHOUSE .0298 AC	2	JOHANNESSEN, H. & SICA, D. 156 STRATFORD COURT HILLSBOROUGH, NJ 156 STRATFORD COURT	08844 R2 / 105	135,000 126,300 261,300		261,300		F01	1	0.00 5,595.29 2,797.65
14	178.02 194	20X65 TOWNHOUSE .0298 AC	2	ALLIEVI, MATHEW & SANRA 158 STRATFORD CT HILLSBOROUGH, NJ 158 STRATFORD COURT	08844 R2 / 105	135,000 152,000 287,000		287,000		F01	1	0.00 6,250.38 3,125.19
Page Totals						1,890,000 1,891,500	0	3,781,500				Block: 178.02 Lot: 194

1	2	3	4	5	6	7	8	9	10	11			
Line	Block No Lot No. Qualification Account #	Land Dimensions Building Description Additional Lots Acreage	Prop Class	Owner's Name Address City State Property Location	Billing Code Zip Code Zoning/Tax Map Pg	Value	Exemptions Code Amount	Net Taxable Value	Deductions Code No Owners	Special Tax Codes	Num Units	Deduction Amt 2021 Tax 2022 1st	
						Land Improvemnt Total							
1	178.02 195	26X65 TOWNHOUSE .0388 AC	2	CHEN, ZHONGHUA & JING SI 160 STRATFORD COURT HILLSBOROUGH, NJ 160 STRATFORD COURT	08844 R2 / 105	135,000 144,300 279,300		279,300		F01	1	0.00 6,410.04 3,205.02	
2	178.02 196	26X65 TOWNHOUSE C .0388 AC	2	MC GRATH, ALFRED E JR 162 HOLLOW OAK COURT HILLSBOROUGH, NJ 162 HOLLOW OAK COURT	08844 R2 / 105	135,000 116,900 251,900		251,900		F01	1	0.00 6,017.93 3,008.97	
3	178.02 197	20X65 TOWNHOUSE B .0298 AC	2	BOLDS, JACQUELINE Y. 164 HOLLOW OAK COURT HILLSBOROUGH, NJ 164 HOLLOW OAK COURT	08844 R2 / 105	135,000 138,500 273,500		273,500		F01	1	0.00 6,034.36 3,017.18	
4	178.02 198	20X65 TOWNHOUSE A .0298 AC	2	PIORKOWSKI, JAMES 166 HOLLOW OAK COURT HILLSBOROUGH, NJ 166 HOLLOW OAK COURT	08844 R2 / 105	135,000 130,200 265,200		265,200		F01	1	0.00 5,740.87 2,870.44	
5	178.02 199	20X65 TOWNHOUSE A .0298 AC	2	NOTTINGHAM INVESTMENTS LLC 168 HOLLOW OAK CT HILLSBOROUGH, NJ 168 HOLLOW OAK COURT	08844 R2 / 105	135,000 115,600 250,600		250,600		F01	1	0.00 5,787.83 2,893.92	
6	178.02 200	20X65 TOWNHOUSE B .0298 AC	2	SASINOWSKI, MATEUSZ & MA, YINQIU 170 HOLLOW OAK COURT HILLSBOROUGH NJ 170 HOLLOW OAK COURT	08844 R2 / 105	135,000 150,300 285,300		285,300		F01	1	0.00 5,966.27 2,983.14	
7	178.02 201	26X65 TOWNHOUSE C .0388 AC	2	RUPEIKS, NADINE 172 HOLLOW OAK COURT HILLSBOROUGH, NJ 172 HOLLOW OAK COURT	08844 R2 / 105	135,000 150,300 285,300		285,300		F01	1	0.00 6,175.24 3,087.62	
8	178.02 202	26X65 TOWNHOUSE C .0388 AC	2	GARCIA, JUAN F & STEPHANIA 174 HOLLOW OAK COURT HILLSBOROUGH, NJ 174 HOLLOW OAK COURT	08844 R2 / 105	135,000 155,900 290,900		290,900		F01	1	0.00 6,480.48 3,240.24	
9	178.02 203	20X65 TOWNHOUSE B .0298 AC	2	ROSE, MEGAN 176 HOLLOW OAK COURT HILLSBOROUGH, NJ 176 HOLLOW OAK COURT	08844 R2 / 105	135,000 140,300 275,300		275,300		F01	1	0.00 5,773.74 2,886.87	
10	178.02 204	20X65 TOWNHOUSE A .0298 AC	2	KRASZKIEWICZ, PAWEL & PRZEPIORKA, K 178 HOLLOW OAK COURT HILLSBOROUGH, NJ 178 HOLLOW OAK COURT	08844 R2 / 105	135,000 135,500 270,500		270,500		F01	1	0.00 5,862.96 2,931.48	
11	178.02 205	20X65 TOWNHOUSE A .0298 AC	2	TOWART, MARY L 180 HOLLOW OAK COURT HILLSBOROUGH, NJ 180 HOLLOW OAK COURT	08844 R2 / 105	135,000 106,900 241,900		241,900		F01	1	0.00 5,623.47 2,811.74	
12	178.02 206	20X65 TOWNHOUSE B .0298 AC	2	SINDAB, MARTIN C 182 HOLLOW OAK COURT HILLSBOROUGH, NJ 182 HOLLOW OAK COURT	6795 08844 R2 / 105	135,000 163,500 298,500		298,500		F01	1	0.00 6,252.73 3,126.37	
13	178.02 207	26X65 TOWNHOUSE C .0388 AC	2	LEANO, GREG G 184 HOLLOW OAK COURT HILLSBOROUGH, NJ 184 HOLLOW OAK COURT	08844 R2 / 105	135,000 165,600 300,600		300,600		F01	1	0.00 6,191.68 3,095.84	
14	178.02 208	26X65 TOWNHOUSE C .0388 AC	2	GENOVESE, HELEN & FORMANOWSKI, D L 186 HOLLOW OAK COURT HILLSBOROUGH, NJ 186 HOLLOW OAK COURT	08844 R2 / 105	135,000 147,200 282,200		282,200	S1 W1	2	F01	1	500.00 5,517.93 2,758.97
Page Totals				S1 250	W1 250	1,890,000 1,961,000	0	3,851,000					Block: 178.02 Lot: 208

1	2	3	4	5	6	7	8	9	10	11		
Line	Block No Lot No. Qualification Account #	Land Dimensions Building Description Additional Lots Acreage	Prop Class	Owner's Name Address City State Property Location	Billing Code Zip Code Zoning/Tax Map Pg	Value	Exemptions Code Amount	Net Taxable Value	Deductions Code No Owners	Special Tax Codes	Num Units	Deduction Amt 2021 Tax 2022 1st
						Land Improvemnt Total						
1	178.02 209	20X65 TOWNHOUSE A .0298 AC	2	NISIVOCCIA, LISA 188 HOLLOW OAK COURT HILLSBOROUGH, NJ 188 HOLLOW OAK COURT	08844 R2 / 105	135,000 125,900 260,900		260,900		F01	1	0.00 5,677.46 2,838.73
2	178.02 210	20X65 TOWNHOUSE B .0298 AC	2	FEGAN, AMY 190 HOLLOW OAK COURT HILLSBOROUGH, NJ 190 HOLLOW OAK COURT	08844 R2 / 105	135,000 144,700 279,700		279,700		F01	1	0.00 5,961.58 2,980.79
3	178.02 211	20X65 TOWNHOUSE A AKA 178.A .0298 AC	2	SINGHANIA, VINAMRA & PRITY 192 HOLLOW OAK COURT HILLSBOROUGH, NJ 192 HOLLOW OAK COURT	08844 R2 / 105	135,000 117,100 252,100		252,100		F01	1	0.00 5,644.59 2,822.30
4	178.02 212	20X65 TOWNHOUSE A .0298 AC	2	ARMSTRONG, KELLY 194 HOLLOW OAK COURT HILLSBOROUGH, NJ 194 HOLLOW OAK COURT	08844 R2 / 105	135,000 126,800 261,800		261,800		F01	1	0.00 5,684.51 2,842.26
5	178.02 213	20X65 TOWNHOUSE B .0298 AC	2	KANWAR, MANU & PATHANIA, MALLIKA 1429 RIVERCREST ROAD SAN MARCOS, CA 196 HOLLOW OAK COURT	92078 R2 / 105	135,000 136,500 271,500		271,500		F01	1	0.00 6,147.06 3,073.53
6	178.02 214	20X65 TOWNHOUSE A .0298 AC	2	MILES, GREG & LOBRUTTO, CHRISTINA 198 HOLLOW OAK COURT HILLSBOROUGH, NJ 198 HOLLOW OAK COURT	08844 R2 / 105	135,000 123,800 258,800		258,800		F01	1	0.00 5,508.41 2,754.21
7	178.02 215	26X65 TOWNHOUSE C .0388 AC	2	CONCANNON, DIANE M 200 HOLLOW OAK COURT HILLSBOROUGH, NJ 200 HOLLOW OAK COURT	08844 R2 / 105	135,000 155,700 290,700		290,700		F01	1	0.00 6,271.51 3,135.76
8	178.02 216	26X65 TOWNHOUSE C .0388 AC	2	WELCH, ALMA 147 HOLLOW OAK COURT HILLSBOROUGH, NJ 147 HOLLOW OAK COURT	08844 R2 / 105	135,000 138,700 273,700		273,700		F01	1	0.00 6,158.81 3,079.41
9	178.02 217	20X65 TOWNHOUSE B .0298 AC	2	HANSFORD, LYNN C 145 HOLLOW OAK COURT HILLSBOROUGH, NJ 145 HOLLOW OAK COURT	08844 R2 / 105	135,000 157,700 292,700		292,700		F01	1	0.00 6,130.63 3,065.32
10	178.02 218	TOWNHOUSE A .0000 AC	2	OKREPKY, VIVIAN 143 HOLLOW OAK COURT HILLSBOROUGH, NJ 143 HOLLOW OAK COURT	1175 08844 R2 / 105	135,000 100,200 235,200		235,200		F01	1	0.00 5,473.19 2,736.60
11	178.02 219	20X65 TOWNHOUSE A .0298 AC	2	AGNELLO, PAIGE E & ALLEN, ZACHARY 141 HOLLOW OAK COURT HILLSBOROUGH, NJ 141 HOLLOW OAK COURT	08844 R2 / 105	135,000 128,900 263,900		263,900		F01	1	0.00 5,707.99 2,854.00
12	178.02 220	20X65 TOWNHOUSE B .0298 AC	2	LEVINSON, AMANDA 139 HOLLOW OAK COURT HILLSBOROUGH, NJ 139 HOLLOW OAK COURT	08844 R2 / 105	135,000 149,300 284,300		284,300		F01	1	0.00 6,067.23 3,033.62
13	178.02 221	26X65 TOWNHOUSE C .0388 AC	2	NORONHA, HAZLITT & SHARON O 5120 SOUTH TABOO AVENUE BOISE, ID 137 HOLLOW OAK COURT	83716 R2 / 105	135,000 150,200 285,200		285,200		F01	1	0.00 6,142.37 3,071.19
14	178.02 222	26X65 TOWNHOUSE C .0388 AC	2	BARTUS, JULIE 135 HOLLOW OAK COURT HILLSBOROUGH, NJ 135 HOLLOW OAK COURT	08844 R2 / 105	135,000 156,300 291,300		291,300		F01	1	0.00 6,360.74 3,180.37
Page Totals						1,890,000 1,911,800	0	3,801,800				Block: 178.02 Lot: 222

1	2	3	4	5	6	7	8	9	10	11		
Line	Block No Lot No. Qualification Account #	Land Dimensions Building Description Additional Lots Acreage	Prop Class	Owner's Name Address City State Property Location	Billing Code Zip Code Zoning/Tax Map Pg	Value	Exemptions Code Amount	Net Taxable Value	Deductions Code No Owners	Special Tax Codes	Num Units	Deduction Amt 2021 Tax 2022 1st
						Land Improvemnt Total						
1	178.02 223	20X65 TOWNHOUSE B .0298 AC	2	BERKOWITZ, STEVEN & JODY 812 TENEYCK COURT HILLSBOROUGH, NJ 133 HOLLOW OAK COURT	08844 R2 / 105	135,000 163,300 298,300		298,300		F01	1	0.00 6,311.42 3,155.71
2	178.02 224	20X65 TOWNHOUSE A .0298 AC	2	SOTO, EMMANUEL & OCASIO, LIZETTE 131 HOLLOW OAK CT HILLSBOROUGH, NJ 131 HOLLOW OAK COURT	08844 R2 / 105	135,000 125,700 260,700		260,700		F01	1	0.00 5,581.20 2,790.60
3	178.02 225	20X65 TOWNHOUSE A .0298 AC	2	FALK, THOMAS G & EILEEN 129 HOLLOW OAK COURT HILLSBOROUGH, NJ 129 HOLLOW OAK COURT	08844 R2 / 105	135,000 128,600 263,600		263,600		F01	1	0.00 5,564.76 2,782.38
4	178.02 226	20X65 TOWNHOUSE B .0298 AC	2	KOWALCZYK, LUKASZ & KATARZYNA 127 HOLLOW OAK COURT HILLSBOROUGH, NJ 127 HOLLOW OAK COURT	08844 R2 / 105	135,000 164,900 299,900		299,900		F01	1	0.00 6,348.99 3,174.50
5	178.02 227	26X65 TOWNHOUSE C .0388 AC	2	TOKSAVUL, NAZIM 125 HOLLOW OAK COURT HILLSBOROUGH, NJ 125 HOLLOW OAK COURT	08844 R2 / 105	135,000 174,700 309,700		309,700		F01	1	0.00 6,738.76 3,369.38
6	178.02 228	26X65 TOWNHOUSE C .0388 AC	2	VARADARAMANUJAM, VIJAY K & ET AL 123 HOLLOW OAK CT HILLSBOROUGH, NJ 123 HOLLOW OAK COURT	08844 R2 / 105	135,000 157,200 292,200		292,200		F01	1	0.00 6,142.37 3,071.19
7	178.02 229	20X65 TOWNHOUSE B .0298 AC	2	RAMOS, PRUDENCIO & EDNA 121 HOLLOW OAK COURT HILLSBOROUGH, NJ 121 HOLLOW OAK COURT	08844 R2 / 105	135,000 113,600 248,600		248,600		F01	1	0.00 5,818.34 2,909.17
8	178.02 230	20X65 TOWNHOUSE A .0298 AC	2	STABILE, FRANK 119 HOLLOW OAK COURT HILLSBOROUGH, NJ 119 HOLLOW OAK COURT	08844 R2 / 105	135,000 135,600 270,600		270,600		F01	1	0.00 5,851.22 2,925.61
9	178.02 231	20X65 TOWNHOUSE A .0298 AC	2	STEVE, ROBERTA P 117 HOLLOW OAK COURT HILLSBOROUGH, NJ 117 HOLLOW OAK COURT	08844 R2 / 105	135,000 122,000 257,000		257,000		F01	1	0.00 5,452.06 2,726.03
10	178.02 232	20X65 TOWNHOUSE B .0298 AC	2	BRINK, JULIE 115 HOLLOW OAK COURT HILLSBOROUGH, NJ 115 HOLLOW OAK COURT	08844 R2 / 105	135,000 121,700 256,700		256,700		F01	1	0.00 5,999.15 2,999.58
11	178.02 233	26X65 TOWNHOUSE C .0388 AC	2	MRAZ, JILL & MRAZ, PAUL 27 BLAKE DRIVE PENNINGTON, NJ 113 HOLLOW OAK COURT	08844 R2 / 105	135,000 143,000 278,000		278,000		F01	1	0.00 6,017.93 3,008.97
12	178.02 234	0.0000 26X65 TOWNHOUSE C .0000 AC	2	HIGGINS, SUZANNE 93 DORSET COURT HILLSBOROUGH, NJ 93 DORSET COURT	08844 R2 / 105	135,000 140,500 275,500		275,500		F01	1	0.00 6,020.27 3,010.14
13	178.02 235	0.0000 20X65 TOWNHOUSE B .0000 AC	2	MIEKINA, KRZYSZTOF & IWONA 95 DORSET COURT HILLSBOROUGH, NJ 95 DORSET COURT	08844 R2 / 105	135,000 126,400 261,400		261,400		F01	1	0.00 5,928.71 2,964.36
14	178.02 236	0.0000 20X65 TOWNHOUSE A .0000 AC	2	O'LEARY, GERALDINE & GUBITOSA, DAVID 97 DORSET COURT HILLSBOROUGH, NJ 97 DORSET COURT	08844 R2 / 105	135,000 108,600 243,600		243,600		F01	1	0.00 5,564.76 2,782.38
Page Totals						1,890,000 1,925,800	0	3,815,800				Block: 178.02 Lot: 236

1	2	3	4	5	6	7	8	9	10	11		
Line	Block No Lot No. Qualification Account #	Land Dimensions Building Description Additional Lots Acreage	Prop Class	Owner's Name Address City State Property Location	Billing Code Zip Code Zoning/Tax Map Pg	Value	Exemptions Code Amount	Net Taxable Value	Deductions Code No Owners	Special Tax Codes	Num Units	Deduction Amt 2021 Tax 2022 1st
						Land Improvemnt Total						
1	178.02 237	0.0000 20X65 TOWNHOUSE A .0000 AC	2	DESIMONE, MATTHEW & ANTHONY, A 99 DORSET CT HILLSBOROUGH, NJ 99 DORSET COURT	660 08844 R2 / 105	135,000 125,500 260,500		260,500		F01	1	0.00 5,581.20 2,790.60
2	178.02 238	0.0000 20X65 TOWNHOUSE B .0000 AC	2	TRINITY, LESLIE P & PATRICIA C 101 DORSET COURT HILLSBOROUGH, NJ 101 DORSET COURT	154 08844 R2 / 105	135,000 145,900 280,900		280,900	V1 2	F01	1	250.00 5,739.75 2,869.88
3	178.02 239	0.0000 26X65 TOWNHOUSE C .0000 AC	2	BENOFF, BRIAN & JULIE 103 DORSET COURT HILLSBOROUGH, NJ 103 DORSET COURT	08844 R2 / 105	135,000 157,100 292,100		292,100		F01	1	0.00 5,989.75 2,994.88
4	178.02 240	26X65 TOWNHOUSE C .0388 AC	2	ZHONG, HUIHUA 18 TODD STREET HILLSBOROUGH, NJ 105 DORSET COURT	08844 R2 / 105	135,000 137,100 272,100		272,100		F01	1	0.00 6,243.34 3,121.67
5	178.02 241	20X65 TOWNHOUSE A .0298 AC	2	DHILLON, KULDIP S & TEJINDER K 439 CONOVER DRIVE HILLSBOROUGH, NJ 107 DORSET COURT	4440 08844 R2 / 105	135,000 126,900 261,900		261,900		F01	1	0.00 5,609.38 2,804.69
6	178.02 242	20X65 TOWNHOUSE A .0298 AC	2	BOREALO, DANIEL S & KATHRYN A 109 DORSET COURT HILLSBOROUGH, NJ 109 DORSET COURT	6795 08844 R2 / 105	135,000 100,100 235,100		235,100		F01	1	0.00 5,632.86 2,816.43
7	178.02 243	26X65 TOWNHOUSE C .0388 AC	2	UMALI, RAYMOND G & YULIYA DYCHKO- 111 DORSET COURT HILLSBOROUGH, NJ 111 DORSET COURT	08844 R2 / 105	135,000 158,300 293,300		293,300		F01	1	0.00 6,233.95 3,116.98
8	178.02 244	0.0000 26X65 TOWNHOUSE C .0000 AC	2	GARCIA, HEIDI A 91 DORSET COURT HILLSBOROUGH, NJ 91 DORSET COURT	08844 R2 / 105	135,000 144,900 279,900		279,900		F01	1	0.00 6,022.63 3,011.32
9	178.02 245	0.0000 20X65 TOWNHOUSE A AKA B 178.A .0000 AC	2	VALLE, ANA 89 DORSET COURT HILLSBOROUGH, NJ 89 DORSET COURT	08844 R2 / 105	135,000 127,700 262,700		262,700		F01	1	0.00 5,628.16 2,814.08
10	178.02 246	0.0000 20X65 TOWNHOUSE A .0000 AC	2	RIZK, ALBERT & TAWFLIK, SARA 87 DORSET COURT HILLSBOROUGH, NJ 87 DORSET COURT	08844 R2 / 105	135,000 121,900 256,900		256,900		F01	1	0.00 5,581.20 2,790.60
11	178.02 247	0.0000 26X65 TOWNHOUSE C .0000 AC	2	OLANOFF, JEFFREY & JULIA 85 DORSET COURT HILLSBOROUGH, NJ 85 DORSET COURT	08844 R2 / 105	135,000 154,300 289,300		289,300		F01	1	0.00 6,238.64 3,119.32
12	178.02 248	27X65 TOWN HOUSE .0403 AC	2	COONS, AMANDA Y 83 BERKSHIRE CT HILLSBOROUGH, NJ 83 BERKSHIRE COURT	187 08844 R2 / 104	135,000 187,500 322,500		322,500		F01	1	0.00 6,762.24 3,381.12
13	178.02 249	22X65 TOWN HOUSE AKA B 178.A .0328 AC	2	RIGBY, SHELDON & RAMONA H 81 BERKSHIRE COURT HILLSBOROUGH, NJ 81 BERKSHIRE COURT	08844 R2 / 104	135,000 181,000 316,000		316,000		F01	1	0.00 6,792.77 3,396.39
14	178.02 250	22X65 TOWN HOUSE .0328 AC	2	SOLAREK, DANIEL B & MARGO F 79 BERKSHIRE COURT HILLSBOROUGH, NJ 79 BERKSHIRE COURT	08844 R2 / 104	135,000 122,900 257,900		257,900		F01	1	0.00 5,940.44 2,970.22
Page Totals			V1 250			1,890,000 1,991,100	0	3,881,100				Block: 178.02 Lot: 250

1	2	3	4	5	6	7	8	9	10	11		
Line	Block No Lot No. Qualification Account #	Land Dimensions Building Description Additional Lots Acreage	Prop Class	Owner's Name Address City State Property Location	Billing Code Zip Code Zoning/Tax Map Pg	Value	Exemptions Code Amount	Net Taxable Value	Deductions Code No Owners	Special Tax Codes	Num Units	Deduction Amt 2021 Tax 2022 1st
						Land Improvemnt Total						
1	178.02 251	27X65 TOWNHOUSE .0403 AC	2	HENDRICKS, JOHN W & MARY T TRUSTEES 77 BERKSHIRE COURT HILLSBOROUGH, NJ 77 BERKSHIRE COURT	08844 R2 / 104	135,000 157,300 292,300		292,300		F01	1	0.00 6,238.64 3,119.32
2	178.02 252	27X65 TOWN HOUSE AKA B 178.A .0403 AC	2	YORK, ALBERT L & CAROL L 75 BERKSHIRE COURT HILLSBOROUGH, NJ 75 BERKSHIRE COURT	08844 R2 / 104	135,000 173,900 308,900		308,900		F01	1	0.00 6,684.76 3,342.38
3	178.02 253	22X65 TOWN HOUSE .0328 AC	2	SCARPONE, CHRISTOPHER J & MURPHY, S E 73 BERKSHIRE COURT HILLSBOROUGH, NJ 73 BERKSHIRE COURT	08844 R2 / 104	135,000 173,500 308,500		308,500		F01	1	0.00 6,403.00 3,201.50
4	178.02 254	22X65 TOWNHOUSE AKA B 178.A .0328 AC	2	HEFFERNAN, LINDA S 71 BERKSHIRE COURT HILLSBOROUGH, NJ 71 BERKSHIRE COURT	08844 R2 / 104	135,000 172,600 307,600		307,600		F01	1	0.00 6,511.01 3,255.51
5	178.02 255	22X65 TOWNHOUSE .0328 AC	2	ZERVOPOULOS, LINDSAY 69 BERKSHIRE COURT HILLSBOROUGH, NJ 69 BERKSHIRE COURT	08844 R2 / 104	135,000 175,200 310,200		310,200		F01	1	0.00 6,764.59 3,382.30
6	178.02 256	22X65 TOWNHOUSE .0328 AC	2	CONOVER, SUSAN J 67 BERKSHIRE COURT HILLSBOROUGH, NJ 67 BERKSHIRE COURT	08844 R2 / 104	135,000 137,700 272,700		272,700		F01	1	0.00 6,478.14 3,239.07
7	178.02 257	27X65 TOWNHOUSE .0403 AC	2	FOX, CORALY C 65 BERKSHIRE COURT HILLSBOROUGH, NJ 65 BERKSHIRE COURT	08844 R2 / 104	135,000 192,100 327,100		327,100		F01	1	0.00 7,175.49 3,587.75
8	178.02 258	0.0402 TOWNHOUSE .0402 AC	2	RODRIGUEZ, GUSTAVO & O'CONNOR, R 63 BERKSHIRE COURT HILLSBOROUGH, NJ 63 BERKSHIRE COURT	1602 08844 R2 / 104	135,000 132,500 267,500		267,500		F01	1	0.00 6,008.54 3,004.27
9	178.02 259	22X65 TOWNHOUSE .0328 AC	2	BANK, JOSEPH ROBERT 61 BERKSHIRE COURT HILLSBOROUGH, NJ 61 BERKSHIRE COURT	08844 R2 / 104	135,000 152,600 287,600		287,600		F01	1	0.00 6,088.37 3,044.19
10	178.02 260	22X65 TOWNHOUSE .0328 AC	2	WEINTRAUB, JAY & PAM 59 BERKSHIRE COURT HILLSBOROUGH, NJ 59 BERKSHIRE COURT	08844 R2 / 104	135,000 169,300 304,300		304,300		F01	1	0.00 6,459.35 3,229.68
11	178.02 261	27X65 TOWNHOUSE .0403 AC	2	ZHONG, HUIHUA 57 BERKSHIRE COURT HILLSBOROUGH, NJ 57 BERKSHIRE COURT	08844 R2 / 104	135,000 179,500 314,500		314,500		F01	1	0.00 6,809.20 3,404.60
12	178.02 262	0.0000 26X65 TOWNHOUSE C .0000 AC	2	HALEY, CHRISTINE R 2 BRADOVRA COURT HILLSBOROUGH, NJ 2 BRADOVRA COURT	08844 R2 / 105	135,000 156,500 291,500		291,500		F01	1	0.00 6,224.55 3,112.28
13	178.02 263	0.0000 20X65 TOWNHOUSE B AKA B 178.A .0000 AC	2	DE GUZMAN, JUSTIN & LIZA 4 BRADOVRA CT HILLSBOROUGH, NJ 4 BRADOVRA COURT	08844 R2 / 105	135,000 165,300 300,300		300,300		F01	1	0.00 6,121.24 3,060.62
14	178.02 264	0.0000 20X65 TOWNHOUSE A .0000 AC	2	BERNARD, LOUIS & ROBIN F 6 BRADOVRA COURT HILLSBOROUGH, NJ 6 BRADOVRA COURT	660 08844 R2 / 105	135,000 99,600 234,600		234,600		F01	1	0.00 5,452.06 2,726.03
Page Totals						1,890,000 2,237,600	0	4,127,600				Block: 178.02 Lot: 264

1	2	3	4	5	6	7	8	9	10	11		
Line	Block No Lot No. Qualification Account #	Land Dimensions Building Description Additional Lots Acreage	Prop Class	Owner's Name Address City State Property Location	Billing Code Zip Code Zoning/Tax Map Pg	Value	Exemptions Code Amount	Net Taxable Value	Deductions Code No Owners	Special Tax Codes	Num Units	Deduction Amt 2021 Tax 2022 1st
						Land Improvemnt Total						
1	178.02 265	0.0000 20X65 TOWNHOUSE A .0000 AC	2	MAZUERA, JOHN J 8 BRADOVRA COURT HILLSBOROUGH, NJ 8 BRADOVRA COURT	08844 R2 / 105	135,000 134,000 269,000		269,000		F01	1	0.00 5,684.51 2,842.26
2	178.02 266	20X65 TOWNHOUSE B .0298 AC	2	PATEL, VARSHAL & SIMANT, CHETAN 10 BRADOVRA CT HILLSBOROUGH, NJ 10 BRADOVRA COURT	08844 R2 / 105	135,000 150,200 285,200		285,200		F01	1	0.00 6,036.71 3,018.36
3	178.02 267	26X65 TOWNHOUSE C .0388 AC	2	OSTASZEWSKI, BRAD & TORA 12 BRADOVRA COURT HILLSBOROUGH, NJ 12 BRADOVRA COURT	08844 R2 / 105	135,000 155,200 290,200		290,200		F01	1	0.00 6,334.90 3,167.45
4	178.02 268	26X65 TOWNHOUSE C .0388 AC	2	BIRMINGHAM, KELLY 14 BRADOVRA COURT HILLSBOROUGH, NJ 14 BRADOVRA COURT	08844 R2 / 105	135,000 152,600 287,600		287,600		F01	1	0.00 6,198.72 3,099.36
5	178.02 269	20X65 TOWNHOUSE B .0298 AC	2	BLACKFORD, LAUREN & FLORIE, NICHOLAS 16 BRADOVRA COURT HILLSBOROUGH, NJ 16 BRADOVRA COURT	08844 R2 / 105	135,000 155,000 290,000		290,000		F01	1	0.00 6,032.02 3,016.01
6	178.02 270	20X65 TOWNHOUSE A .0298 AC	2	DI BETTA, PHILIP V & DI BETTA, P 18 BRADOVRA COURT HILLSBOROUGH, NJ 18 BRADOVRA COURT	08844 R2 / 105	135,000 122,800 257,800		257,800		F01	1	0.00 5,564.76 2,782.38
7	178.02 271	20X65 TOWNHOUSE A .0298 AC	2	PETEET, MONA R 20 BRADOVRA COURT HILLSBOROUGH, NJ 20 BRADOVRA COURT	08844 R2 / 105	135,000 126,200 261,200		261,200		F01	1	0.00 5,574.15 2,787.08
8	178.02 272	20X65 TOWNHOUSE B .0298 AC	2	MANJOORAN, JOEMON & FEMINA JACOB 22 BRADOURA COURT HILLSBOROUGH, NJ 22 BRADOVRA COURT	08844 R2 / 105	135,000 153,400 288,400		288,400		F01	1	0.00 5,973.31 2,986.66
9	178.02 273	26X65 TOWNHOUSE C .0388 AC	2	SHELDON, WILLIAM J 24 BRADOVARA COURT HILLSBOROUGH, NJ 24 BRADOVRA COURT	08844 R2 / 105	135,000 154,500 289,500		289,500		F01	1	0.00 6,142.37 3,071.19
10	178.02 274	26X65 TOWNHOUSE C .0388 AC	2	MYCHALCZUK, MICHAEL 26 WHITEHALL COURT HILLSBOROUGH, NJ 26 WHITEHALL COURT	08844 R2 / 105	135,000 150,200 285,200		285,200		F01	1	0.00 6,194.02 3,097.01
11	178.02 275	20X65 TOWNHOUSE B .0298 AC	2	MADORMA, MATTHEW 28 WHITEHALL COURT HILLSBOROUGH, NJ 28 WHITEHALL COURT	08844 R2 / 105	135,000 152,100 287,100		287,100		F01	1	0.00 5,928.71 2,964.36
12	178.02 276	20X65 TOWNHOUSE A .0298 AC	2	TOBIA, MARYELLEN M 30 WHITEHALL COURT HILLSBOROUGH, NJ 30 WHITEHALL COURT	08844 R2 / 105	135,000 122,900 257,900		257,900		F01	1	0.00 5,576.51 2,788.26
13	178.02 277	20X65 TOWNHOUSE A .0298 AC	2	WOOD, EDWARD F IV 32 WHITEHALL COURT HILLSBOROUGH, NJ 32 WHITEHALL COURT	08844 R2 / 105	135,000 117,700 252,700		252,700		F01	1	0.00 5,567.11 2,783.56
14	178.02 278	20X65 TOWNHOUSE B .0298 AC	2	IRISH, DAVID P & JOANNE E 34 WHITEHALL COURT HILLSBOROUGH, NJ 34 WHITEHALL COURT	6795 08844 R2 / 105	135,000 152,400 287,400		287,400		F01	1	0.00 5,942.79 2,971.40
Page Totals						1,890,000 1,999,200	0	3,889,200				Block: 178.02 Lot: 278

1	2	3	4	5	6	7	8	9	10	11		
Line	Block No Lot No. Qualification Account #	Land Dimensions Building Description Additional Lots Acreage	Prop Class	Owner's Name Address City State Property Location	Billing Code Zip Code Zoning/Tax Map Pg	Value	Exemptions Code Amount	Net Taxable Value	Deductions Code No Owners	Special Tax Codes	Num Units	Deduction Amt 2021 Tax 2022 1st
						Land Improvemnt Total						
1	178.02 279	26X65 TOWNHOUSE C .0388 AC	2	HAUSER, MICHELLE 36 WHITEHALL COURT HILLSBOROUGH, NJ 36 WHITEHALL COURT	08844 R2 / 105	135,000 122,700 257,700		257,700		F01	1	0.00 6,154.11 3,077.06
2	178.02 280	26X65 TOWNHOUSE C .0388 AC	2	MURPHY, KRISTEN M 38 WHITEHALL COURT HILLSBOROUGH, NJ 38 WHITEHALL COURT	08844 R2 / 105	135,000 154,800 289,800		289,800		F01	1	0.00 6,149.42 3,074.71
3	178.02 281	20X65 TOWNHOUSE B .0298 AC	2	GODLEWSKI, CHRISTINA 40 WHITEHALL COURT HILLSBOROUGH, NJ 40 WHITEHALL COURT	08844 R2 / 105	135,000 161,100 296,100		296,100		F01	1	0.00 6,252.73 3,126.37
4	178.02 282	20X65 TOWNHOUSE A .0298 AC	2	BENNETT, JENNIFER & HOOPER, ADAM 42 WHITEHALL COURT HILLSBOROUGH, NJ 42 WHITEHALL COURT	08844 R2 / 105	135,000 134,600 269,600		269,600		F01	1	0.00 5,860.61 2,930.31
5	178.02 283	20X65 TOWNHOUSE A .0298 AC	2	GOULD, BRIAN JAY & LAUREN 44 WHITEHALL COURT HILLSBOROUGH, NJ 44 WHITEHALL COURT	08844 R2 / 105	135,000 131,200 266,200		266,200		F01	1	0.00 5,658.68 2,829.34
6	178.02 284	20X65 TOWNHOUSE B .0298 AC	2	NEAL, COREY & GONNELLI, SAMANTHA 46 WHITEHALL COURT HILLSBOROUGH, NJ 46 WHITEHALL COURT	08844 R2 / 105	135,000 144,600 279,600		279,600		F01	1	0.00 5,952.19 2,976.10
7	178.02 285	26X65 TOWNHOUSE C .0388 AC	2	GOLDSTEIN, CASEY ALEXAND 48 WHITEHALL COURT HILLSBOROUGH, NJ 48 WHITEHALL COURT	08844 R2 / 105	135,000 152,500 287,500		287,500		F01	1	0.00 6,266.82 3,133.41
8	178.02 286	26X65 TOWNHOUSE C .0388 AC	2	THOMAS, MARALYN 59 WHITEHALL COURT HILLSBOROUGH, NJ 59 WHITEHALL COURT	08844 R2 / 105	135,000 161,400 296,400		296,400		F01	1	0.00 6,407.70 3,203.85
9	178.02 287	20X65 TOWNHOUSE B .0298 AC	2	MILLER, KATHLEEN J 57 WHITEHALL COURT HILLSBOROUGH, NJ 57 WHITEHALL COURT	08844 R2 / 105	135,000 155,100 290,100		290,100		F01	1	0.00 6,363.08 3,181.54
10	178.02 288	20X65 TOWNHOUSE A .0298 AC	2	MUNOZ,ARNOLD &GRULLEN, ANNKAROLINE 55 WHITEHALL CT HILLSBOROUGH, NJ 55 WHITEHALL COURT	08844 R2 / 105	135,000 112,100 247,100		247,100		F01	1	0.00 5,726.78 2,863.39
11	178.02 289	20X65 TOWNHOUSE A .0298 AC	15F	SHOULDIS, RAYMOND 53 WHITEHALL COURT HILLSBOROUGH, NJ 53 WHITEHALL COURT	08844 R2 / 105	135,000 140,200 275,200		*Exempt*		F01	1	0.00 0.00 0.00
12	178.02 290	20X65 TOWNHOUSE B .0298 AC	2	LAUBER, KYLE & ANTONIA R 51 WHITEHALL COURT HILLSBOROUGH, NJ 51 WHITEHALL COURT	08844 R2 / 105	135,000 148,100 283,100		283,100		F01	1	0.00 6,118.89 3,059.45
13	178.02 291	26X65 TOWNHOUSE C .0388 AC	2	CONNELLY, MARIE 49 WHITEHALL COURT HILLSBOROUGH, NJ 49 WHITEHALL COURT	474 08844 R2 / 105	135,000 165,000 300,000		300,000		F01	1	0.00 6,374.83 3,187.42
14	178.02 292	26X65 TOWNHOUSE C .0388 AC	2	REFI, RICHARD 47 WHITEHALL COURT HILLSBOROUGH, NJ 47 WHITEHALL COURT	08844 R2 / 105	135,000 163,900 298,900		298,900		F01	1	0.00 6,459.35 3,229.68
Page Totals						1,755,000 1,907,100	0	3,662,100				Block: 178.02 Lot: 292

1	2	3	4	5	6	7	8	9	10	11		
Line	Block No Lot No. Qualification Account #	Land Dimensions Building Description Additional Lots Acreage	Prop Class	Owner's Name Address City State Property Location	Billing Code Zip Code Zoning/Tax Map Pg	Value	Exemptions Code Amount	Net Taxable Value	Deductions Code No Owners	Special Tax Codes	Num Units	Deduction Amt 2021 Tax 2022 1st
						Land Improvemnt Total						
1	178.02 293	0.0000 20X65 TOWNHOUSE A .0000 AC	2	CUZZOLINO, RAYMOND F & BONNIE B 45 WHITEHALL COURT HILLSBOROUGH, NJ 45 WHITEHALL COURT	08844 R2 / 105	135,000 131,500 266,500		266,500		F01	1	0.00 5,717.39 2,858.70
2	178.02 294	20X65 TOWNHOUSE B .0298 AC	2	RAKOV, PAULA MARISA 43 WHITEHALL COURT HILLSBOROUGH, NJ 43 WHITEHALL COURT	08844 R2 / 105	135,000 150,200 285,200		285,200		F01	1	0.00 6,165.85 3,082.93
3	178.02 295	20X65 TOWNHOUSE A .0298 AC	2	TSUPRUN, EUGENE & DARA R 41 WHITEHALL COURT HILLSBOROUGH, NJ 41 WHITEHALL COURT	08844 R2 / 105	135,000 132,500 267,500		267,500		F01	1	0.00 5,738.51 2,869.26
4	178.02 296	0.0000 20X65 TOWNHOUSE A .0000 AC	2	SILCOCK, D HENRY & GERALDINE A 39 WHITEHALL COURT HILLSBOROUGH, NJ 39 WHITEHALL COURT	08844 R2 / 105	135,000 111,800 246,800		246,800		F01	1	0.00 5,738.51 2,869.26
5	178.02 297	20X65 TOWNHOUSE B .0298 AC	2	COYLE, BERNADETTE D 37 WHITEHALL COURT HILLSBOROUGH, NJ 37 WHITEHALL COURT	08844 R2 / 105	135,000 141,900 276,900		276,900		F01	1	0.00 6,144.72 3,072.36
6	178.02 298	20X65 TOWNHOUSE A .0298 AC	2	BUTLER, MAUREEN T 35 WHITEHALL COURT HILLSBOROUGH, NJ 35 WHITEHALL COURT	6795 08844 R2 / 105	135,000 132,800 267,800		267,800		F01	1	0.00 5,658.68 2,829.34
7	178.02 299	26X65 TOWNHOUSE C .0388 AC	2	SELTZER, ALYSE & DAVID 33 WHITEHALL COURT HILLSBOROUGH, NJ 33 WHITEHALL COURT	08844 R2 / 105	135,000 159,300 294,300		294,300		F01	1	0.00 6,353.69 3,176.85
8	178.02 300	26X65 TOWNHOUSE C .0388 AC	2	KOEPPEN, CRAIG C & JENNIFER A 31 WHITEHALL COURT HILLSBOROUGH, NJ 31 WHITEHALL COURT	08844 R2 / 105	135,000 162,100 297,100		297,100		F01	1	0.00 6,527.44 3,263.72
9	178.02 301	20X65 TOWNHOUSE A .0298 AC	2	DIDIO, REMY A. & CAROL A. 29 WHITEHALL COURT HILLSBOROUGH, NJ 29 WHITEHALL COURT	08844 R2 / 105	135,000 112,600 247,600		247,600		F01	1	0.00 5,757.30 2,878.65
10	178.02 302	20X65 TOWNHOUSE B .0298 AC	2	LUGO, MARI-ANNE, TRUSTEE 27 WHITEHALL COURT HILLSBOROUGH, NJ 27 WHITEHALL COURT	660 08844 R2 / 105	135,000 168,400 303,400		303,400		F01	1	0.00 6,393.61 3,196.81
11	178.02 303	20X65 TOWNHOUSE A .0298 AC	2	HOROWITZ, ERIC 25 WHITEHALL CT HILLSBOROUGH, NJ 25 WHITEHALL COURT	08844 R2 / 105	135,000 138,500 273,500		273,500		F01	1	0.00 5,982.72 2,991.36
12	178.02 304	20X65 TOWNHOUSE A .0298 AC	2	VENKATARAMAN, SUBRAMANIAN & ANANDHIS 23 WHITEHALL COURT HILLSBOROUGH, NJ 23 WHITEHALL COURT	08844 R2 / 105	135,000 130,200 265,200		265,200		F01	1	0.00 5,700.94 2,850.47
13	178.02 305	20X65 TOWNHOUSE B .0298 AC	2	LIU, LINGCHENG & ZHANG, WEIJIANG 21 WHITEHALL COURT HILLSBOROUGH, NJ 21 WHITEHALL COURT	08844 R2 / 105	135,000 157,600 292,600		292,600		F01	1	0.00 6,245.68 3,122.84
14	178.02 306	20X65 TOWNHOUSE A .0298 AC	2	GRIMM, RUSSELL 19 WHITEHALL COURT HILLSBOROUGH, NJ 19 WHITEHALL COURT	08844 R2 / 105	135,000 117,000 252,000		252,000		F01	1	0.00 5,759.65 2,879.83
Page Totals						1,890,000 1,946,400	0	3,836,400				Block: 178.02 Lot: 306

1	2	3	4	5	6	7	8	9	10	11		
Line	Block No Lot No. Qualification Account #	Land Dimensions Building Description Additional Lots Acreage	Prop Class	Owner's Name Address City State Property Location	Billing Code Zip Code Zoning/Tax Map Pg	Value	Exemptions Code Amount	Net Taxable Value	Deductions Code No Owners	Special Tax Codes	Num Units	Deduction Amt 2021 Tax 2022 1st
						Land Improvemnt Total						
1	178.02 307	26X65 TOWNHOUSE C .0388 AC	2	WEBB, RYAN & KIRBOS, KRISTIN 17 WHITEHALL COURT HILLSBOROUGH, NJ 17 WHITEHALL COURT	08844 R2 / 105	135,000 168,900 303,900		303,900		F01	1	0.00 6,358.38 3,179.19
2	178.02 308	26X65 TOWNHOUSE C .0388 AC	2	NERI, REGINA 15 WHITEHALL COURT HILLSBOROUGH, NJ 15 WHITEHALL COURT	660 08844 R2 / 105	135,000 122,600 257,600		257,600		F01	1	0.00 6,198.72 3,099.36
3	178.02 309	20X65 TOWNHOUSE A .0298 AC	2	MIGNELLA, JAMES MICHAEL 13 WHITEHALL COURT HILLSBOROUGH, NJ 13 WHITEHALL COURT	08844 R2 / 105	135,000 129,400 264,400		264,400		F01	1	0.00 5,757.30 2,878.65
4	178.02 310	20X65 TOWNHOUSE B .0298 AC	2	HAMILTON, ERIC A & SANDRA 11 WHITEHALL COURT HILLSBOROUGH, NJ 11 WHITEHALL COURT	08844 R2 / 105	135,000 152,400 287,400		287,400		F01	1	0.00 5,942.79 2,971.40
5	178.02 311	20X65 TOWNHOUSE A .0298 AC	2	CHINICH, KAREN 9 WHITEHALL COURT HILLSBOROUGH, NJ 9 WHITEHALL COURT	08844 R2 / 105	135,000 106,400 241,400		241,400		F01	1	0.00 5,665.73 2,832.87
6	178.02 312	20X65 TOWNHOUSE A .0298 AC	2	HUI, MING & WEIWEI YANG 7 WHITEHALL COURT HILLSBOROUGH, NJ 7 WHITEHALL COURT	08844 R2 / 105	135,000 130,600 265,600		265,600		F01	1	0.00 5,609.38 2,804.69
7	178.02 313	20X65 TOWNHOUSE B .0298 AC	2	KOTERBA, BARTHOLOMEW 5 WHITEHALL COURT HILLSBOROUGH, NJ 5 WHITEHALL COURT	08844 R2 / 105	135,000 157,700 292,700		292,700		F01	1	0.00 6,053.14 3,026.57
8	178.02 314	20X65 TOWNHOUSE A .0298 AC	2	OTTINO, JO ANN 3 WHITEHALL COURT HILLSBOROUGH, NJ 3 WHITEHALL COURT	08844 R2 / 105	135,000 100,200 235,200		235,200		F01	1	0.00 5,466.14 2,733.07
9	178.02 315	26X65 TOWNHOUSE C AKA B 178.A .0388 AC	2	KORLEY, CHELSEA A 1 WHITEHALL COURT HILLSBOROUGH, NJ 1 WHITEHALL COURT	08844 R2 / 105	135,000 146,900 281,900		281,900		F01	1	0.00 6,219.86 3,109.93
10	178.02 316	27X65 TOWNHOUSE .0403 AC	2	FRONTERA, EDWARD F & TOBY R 55 BALSAM COURT HILLSBOROUGH, NJ 55 BALSAM COURT	08844 R2 / 104	135,000 184,800 319,800		319,800		F01	1	0.00 6,804.50 3,402.25
11	178.02 317	0.0000 22X65 TOWNHOUSE .0000 AC	2	LIN, KAH WAI & PANG, MEI FONG 53 BALSAM COURT HILLSBOROUGH, NJ 53 BALSAM COURT	08844 R2 / 104	135,000 161,000 296,000		296,000		F01	1	0.00 6,604.93 3,302.47
12	178.02 318	22X65 TOWNHOUSE .0328 AC	2	YEUNG, AMY & PO 15 SARATOGA LANE BELLE MEAD, NJ 51 BALSAM COURT	08502 R2 / 104	135,000 144,900 279,900		279,900		F01	1	0.00 6,123.58 3,061.79
13	178.02 319	27X65 TOWNHOUSE .0403 AC	2	BURNS, PATRICIA 49 BALSAM COURT HILLSBOROUGH, NJ 49 BALSAM COURT	1200 08844 R2 / 104	135,000 147,100 282,100		282,100		F01	1	0.00 5,966.27 2,983.14
14	178.02 320	27X65 TOWNHOUSE .0403 AC	2	CHEN, PING & YIA YIN XIA 47 BALSAM COURT HILLSBOROUGH, NJ 47 BALSAM COURT	08844 R2 / 104	135,000 193,100 328,100		328,100		F01	1	0.00 7,062.78 3,531.39
Page Totals						1,890,000 2,046,000	0	3,936,000				Block: 178.02 Lot: 320

1	2	3	4	5	6	7	8	9	10	11		
Line	Block No Lot No. Qualification Account #	Land Dimensions Building Description Additional Lots Acreage	Prop Class	Owner's Name Address City State Property Location	Billing Code Zip Code Zoning/Tax Map Pg	Value	Exemptions Code Amount	Net Taxable Value	Deductions Code No Owners	Special Tax Codes	Num Units	Deduction Amt 2021 Tax 2022 1st
						Land Improvemnt Total						
1	178.02 321	22X65 TOWNHOUSE .0328 AC	2	OXFORD, SYLVAN & TERRY 45 BALSAM COURT HILLSBOROUGH, NJ 45 BALSAM COURT	08844 R2 / 104	135,000 182,400 317,400		317,400		F01	1	0.00 6,604.93 3,302.47
2	178.02 322	22X65 TOWNHOUSE .0328 AC	2	DONAHUE, CHRISTINA R 43 BALSAM COURT HILLSBOROUGH, NJ 43 BALSAM COURT	08844 R2 / 104	135,000 158,100 293,100		293,100		F01	1	0.00 6,438.22 3,219.11
3	178.02 323	22X65 TOWNHOUSE .0328 AC	2	ISAACS, WILBUR & MURPHY, JANICE 41 BALSAM COURT HILLSBOROUGH, NJ 41 BALSAM COURT	08844 R2 / 104	135,000 176,200 311,200		311,200		F01	1	0.00 6,614.32 3,307.16
4	178.02 324	22X65 TOWNHOUSE .0328 AC	2	LANGE, JEANNE M 39 BALSAM COURT HILLSBOROUGH, NJ 39 BALSAM COURT	08844 R2 / 104	135,000 179,500 314,500		314,500		F01	1	0.00 6,844.43 3,422.22
5	178.02 325	0.0403 TOWNHOUSE .0403 AC	2	POPP, BARBARA 37 BALSAM COURT HILLSBOROUGH, NJ 37 BALSAM COURT	660 08844 R2 / 104	135,000 191,300 326,300		326,300		F01	1	0.00 6,947.74 3,473.87
6	178.02 326	27X65 TOWNHOUSE .0403 AC	2	FORBES, PAULETTE E & RADER, FRANK J 35 BALSAM COURT HILLSBOROUGH, NJ 35 BALSAM COURT	08844 R2 / 104	135,000 178,800 313,800		313,800		F01	1	0.00 6,363.08 3,181.54
7	178.02 327	22X65 TOWNHOUSE .0328 AC	2	SIDDIQUE, SHUJAAT A 33 BAKER CIRCLE HILLSBOROUGH, NJ 33 BALSAM COURT	08844 R2 / 104	135,000 148,400 283,400		283,400		F01	1	0.00 5,994.45 2,997.23
8	178.02 328	22X65 TOWNHOUSE .0328 AC	2	LESNIK, RICHARD & SHARON 31 BALSAM COURT HILLSBOROUGH, NJ 31 BALSAM COURT	08844 R2 / 104	135,000 184,000 319,000		319,000		F01	1	0.00 6,703.55 3,351.78
9	178.02 329	27X65 TOWNHOUSE .0403 AC	2	LU, FARUN & WU, DI MOU 97 KLINE ROAD HILLSBOROUGH NJ 29 BALSAM COURT	00884 R2 / 104	135,000 160,800 295,800		295,800		F01	1	0.00 6,602.58 3,301.29
10	178.02 330 P0004	13.0300 COMMON ELEMENTS COMMON ELEMENTS 13.0300 AC	15F	HUNTINGTON PARK ASSOCIATION 1 MAYFAIR COURT HILLSBOROUGH, GREENFIELD LAND	08844 R2 / 104	0 0 0		*Exempt*		F01	1	0.00 0.00 0.00
11	178.02 420.01	1.6300 163X435 1SAL R 1AG .0000 AC	2	REAL-VEST CONSTRUCTION LLC 2 NORTH RD SE1 WARREN, NJ 718 ROUTE 206 SOUTH	07059 GB / 106	166,300 125,900 292,200		292,200		F01	1	0.00 6,748.15 3,374.08
12	178.02 421	2.0000 200X435 1SF R 2AG COLDWELL BANKER .0000 AC	4A	RETS PARTNERS LLC 2 NORTH ROAD WARREN, NJ 716 ROUTE 206	07059 GB / 106	921,200 1,273,000 2,194,200		2,194,200		F01	1	0.00 49,444.18 24,722.09
13	178.02 422	0.0000 104X435 TRI 1SF R .0000 AC	2	MATTIS, ALAN 726 ROUTE 206 HILLSBOROUGH, NJ 726 ROUTE 206	08844 GB / 106	147,200 102,000 249,200		249,200		F01	1	0.00 5,994.45 2,997.23
14	178.02 423.01	1.8170 2SB/1SB OFFICE 1.8170 AC	15D	COMMUNITY OPTIONS, INC 427 HOMESTEAD RD HILLSBOROUGH, NJ 427 HOMESTEAD ROAD	08844 R1 / 106	158,200 456,000 614,200		*Exempt*		F01	1	0.00 0.00 0.00
Page Totals						2,449,700 3,060,400	0	5,510,100				Block: 178.02 Lot: 423.01

1	2	3	4	5	6	7	8	9	10	11		
Line	Block No Lot No. Qualification Account #	Land Dimensions Building Description Additional Lots Acreage	Prop Class	Owner's Name Address City State Property Location	Billing Code Zip Code Zoning/Tax Map Pg	Value	Exemptions Code Amount	Net Taxable Value	Deductions Code No Owners	Special Tax Codes	Num Units	Deduction Amt 2021 Tax 2022 1st
						Land Improvemnt Total						
1	178.02 423.02	1.3830 165X358 TRI 1SF R 3UG .0000 AC	2	TADROS, JAMES 421 HOMESTEAD ROAD HILLSBOROUGH, NJ 421 HOMESTEAD ROAD	08844 R1 / 106	239,500 159,200 398,700		398,700		F01	2	0.00 9,988.39 4,994.20
2	178.02 425.02	3.1280 2.5SF 2 UNITS 3.1280 AC	2	DELMUNDO, ROWEL L & LANIBELLE M 385 HOMESTEAD ROAD HILLSBOROUGH, NJ 385 HOMESTEAD ROAD	08844 R / 106	301,000 393,300 694,300		694,300		F01	2	0.00 15,351.22 7,675.61
3	178.02 426	1.8750 167X525 TRI 1SF R 2AG .0000 AC	2	SBF-1 PROPERTIES, LLC 4145 POWELL ROAD POWELL, OH 728 ROUTE 206	43065 GB / 106	168,800 167,300 336,100		336,100		F01	1	0.00 7,917.46 3,958.73
4	178.02 427	0.0000 100X498 2SF S .0000 AC	2	SBF-1 PROPERTIES, LLC 4145 POWELL ROAD POWELL, OH 736 ROUTE 206	43065 GB / 106	161,400 226,100 387,500		387,500		F01	1	0.00 8,525.59 4,262.80
5	178.02 428	1.1300 100X501 AVG 1SF S 1UG .0000 AC	4A	LOSS, ROBERT & BEVERLY 742 ROUTE 206 HILLSBOROUGH, NJ 742 ROUTE 206	08844 GB / 106	151,500 166,400 317,900		317,900		F01	1	0.00 7,464.30 3,732.15
6	178.02 429	1.2400 100X528 1SF S .0000 AC	2	CUDDEBACK, DAVID R & KATHRYN D 20 TARRY TOWN TERRACE BELLE MEAD, NJ 746 ROUTE 206	5190 08502 GB / 106	162,100 158,800 320,900		320,900		F01	1	0.00 7,311.67 3,655.84
7	178.02 430	2.5700 155X546 1SF R AKA B 178 L 30 .0000 AC	15F	ARC OF SOMERSET COUNTY INC 141 SOUTH MAIN STREET MANVILLE, NJ 748 ROUTE 206	08835 GB / 106	250,000 173,700 423,700		*Exempt*		F01	1	0.00 0.00 0.00
8	178.02 431.01	3.1210 KINDERCARE AKA LOTS 31 & 31B 3.1210 AC	4A	JLM ASSET MGMT, LLC 3 LOLLER DR MARTINSVILLE, NJ 756 ROUTE 206	08836 GB / 106	936,000 858,100 1,794,100		1,794,100		F01	1	0.00 39,645.99 19,823.00
9	178.02 431.02	1.58 2SF L RESIDENCE/OFFICE 1.5800 AC	4A	PULLEN HILLSBOROUGH REALTY, LLC 760 ROUTE 206 HILLSBOROUGH, NJ 760 ROUTE 206	08844 GB / 106	402,900 272,000 674,900		674,900		F01	1	0.00 15,846.66 7,923.33
10	178.02 432	0.0000 117X220 TRI 1SF R 1AG .0000 AC	2	CRATER, RICHARD D 369 HOMESTEAD ROAD HILLSBOROUGH, NJ 369 HOMESTEAD ROAD	08844 R / 106	201,100 172,100 373,200		373,200		F01	1	0.00 8,135.83 4,067.92
11	178.02 433	0.0000 100X220 1SF S 1BG .0000 AC	2	HOLLESEN, DAVID B & JEAN E 365 HOMESTEAD ROAD HILLSBOROUGH, NJ 365 HOMESTEAD ROAD	08844 R / 106	190,300 162,900 353,200		353,200		F01	1	0.00 7,809.45 3,904.73
12	178.02 434	0.0000 100X220 1SF R .0000 AC	2	SUDAH, RAMSEY G & O'DONNELL B A 361 HOMESTEAD ROAD HILLSBOROUGH, NJ 361 HOMESTEAD ROAD	08844 R / 106	190,300 130,200 320,500		320,500		F01	1	0.00 6,438.22 3,219.11
13	178.02 435	0.0000 104X210 1SF S AKA B 178 L 35 .0000 AC	2	BURT, B & PELLEGRIN J & BURT R 357 HOMESTEAD ROAD HILLSBOROUGH, NJ 357 HOMESTEAD ROAD	08844 R / 106	190,300 185,800 376,100		376,100		F01	1	0.00 8,713.43 4,356.72
14	178.02 436	0.0000 169X220 AVG 1SF R .0000 AC	2	DELNERO, CHARLOTTE E 353 HOMESTEAD ROAD HILLSBOROUGH, NJ 353 HOMESTEAD ROAD	08844 R / 106	198,600 138,300 336,900		336,900		F01	1	0.00 7,309.33 3,654.67
Page Totals						3,493,800 3,190,500	0	6,684,300				Block: 178.02 Lot: 436

1	2	3	4	5	6	7	8	9	10	11		
Line	Block No Lot No. Qualification Account #	Land Dimensions Building Description Additional Lots Acreage	Prop Class	Owner's Name Address City State Property Location	Billing Code Zip Code Zoning/Tax Map Pg	Value	Exemptions Code Amount	Net Taxable Value	Deductions Code No Owners	Special Tax Codes	Num Units	Deduction Amt 2021 Tax 2022 1st
						Land Improvemnt Total						
1	178.02 437	0.0000 100X268 1SF R .0000 AC	2	WORTHINGTON, ANDREW & BONNIE 349 HOMESTEAD ROAD HILLSBOROUGH, NJ 349 HOMESTEAD ROAD	08844 R / 106	195,800 156,300 352,100		352,100		F01	1	0.00 7,593.43 3,796.72
2	178.02 438	0.0000 100X255 1SF R .0000 AC	2	KELMAN, MICHAEL C 341 HOMESTEAD ROAD HILLSBOROUGH, NJ 341 HOMESTEAD ROAD	08844 R / 106	194,300 118,400 312,700		312,700		F01	1	0.00 6,881.99 3,441.00
3	178.02 439	0.0000 100X241 1SV R 1AG .0000 AC	2	GWIN, MAX W & GWIN, DAVID 337 HOMESTEAD ROAD HILLSBOROUGH, NJ 337 HOMESTEAD ROAD	08844 R / 106	192,800 136,600 329,400		329,400	V1 2	F01	1	250.00 6,885.58 3,442.79
4	178.02 440	0.0000 100X229 1SF 2 1BG .0000 AC	2	SCHULTZ, STEVEN B & NORMA V 333 HOMESTEAD ROAD HILLSBOROUGH, NJ 333 HOMESTEAD ROAD	08844 R / 106	191,300 148,400 339,700		339,700		F01	1	0.00 8,004.34 4,002.17
5	178.02 441	0.0000 108X215 1SF R .0000 AC	2	VALLE, ANNE C & PROCAK, JOSEPH T JR 331 HOMESTEAD ROAD HILLSBOROUGH, NJ 331 HOMESTEAD ROAD	08844 R / 106	191,900 147,900 339,800		339,800		F01	1	0.00 7,490.12 3,745.06
6	178.02 442	0.0000 135X198 1.5SF F 2AG .0000 AC	2	MYERS, NANCY 329 HOMESTEAD ROAD HILLSBOROUGH, NJ 329 HOMESTEAD ROAD	08844 R / 106	196,300 139,400 335,700		335,700		F01	1	0.00 7,269.41 3,634.71
7	178.02 443	3.5200 1SF 3.5200 AC	15D	TAIWANESE/AMERICAN FELLOWSHIP 770 ROUTE 206 HILLSBOROUGH, NJ 770 ROUTE 206	08844 GB / 106	175,200 624,000 799,200		*Exempt*		F01	1	0.00 0.00 0.00
8	179 21	0.0000 129X207 1SF S 2AG .0000 AC	2	CERILLO, LAWRENCE M 17 ARTHUR ROAD HILLSBOROUGH, NJ 17 ARTHUR ROAD	1175 08844 R / 161	241,300 318,400 559,700		559,700		F01	1	0.00 12,172.03 6,086.02
9	179 22	0.0000 101X217 1SF R 2AG .0000 AC	2	KIEFER, ERWIN & LINDA 13 ARTHUR ROAD HILLSBOROUGH, NJ 13 ARTHUR ROAD	08844 R / 161	235,000 156,800 391,800		391,800		F01	1	0.00 8,168.70 4,084.35
10	179 23	0.0000 101X217 1SV R 1AG .0000 AC	2	REGISTER, JULIE ANN 172 MAPLE TRACE PINE MOUNTAIN, GA 9 ARTHUR ROAD	31822 R / 161	235,000 140,000 375,000		375,000		F01	1	0.00 7,639.28 3,819.64
11	179 24	0.0000 129X216 1SF S 1BG .0000 AC	2	MATTA, JOHN F & TRACEY A 23 BROOK DRIVE HILLSBOROUGH, NJ 23 BROOK DRIVE	1175 08844 R / 161	241,300 166,200 407,500		407,500		F01	1	0.00 8,574.90 4,287.45
12	179 25	0.0000 100X230 1SF R 1AG .0000 AC	2	BORGHARD, MATTHEW C & MAUREEN E 19 BROOK DRIVE HILLSBOROUGH, NJ 19 BROOK DRIVE	08844 R / 161	236,400 188,700 425,100		425,100		F01	1	0.00 8,922.40 4,461.20
13	179 25.01	0.0000 100X230 1SF S 1BG .0000 AC	2	MARTINEZ, MARIA M LACAN 15 BROOK DR HILLSBOROUGH, NJ 15 BROOK DRIVE	08844 R / 161	236,400 163,700 400,100		400,100		F01	1	0.00 8,539.68 4,269.84
14	179 26	0.0000 100X230 1SAL R .0000 AC	2	HAMILTON, RANDALL & NANCY 11 BROOK DRIVE HILLSBOROUGH, NJ 11 BROOK DRIVE	08844 R / 161	236,400 125,800 362,200		362,200		F01	1	0.00 7,558.22 3,779.11
Page Totals				V1 250		2,824,200 2,106,600	0	4,930,800				Block: 179 Lot: 26

1	2	3	4	5	6	7	8	9	10	11		
Line	Block No Lot No. Qualification Account #	Land Dimensions Building Description Additional Lots Acreage	Prop Class	Owner's Name Address City State Property Location	Billing Code Zip Code Zoning/Tax Map Pg	Value	Exemptions Code Amount	Net Taxable Value	Deductions Code No Owners	Special Tax Codes	Num Units	Deduction Amt 2021 Tax 2022 1st
						Land Improvemnt Total						
1	179 27	0.7507 1SF S 1BG .7507 AC	2	PARELLI, ANTHONY & LENGEN, KARA 7 BROOK DRIVE HILLSBOROUGH, NJ 7 BROOK DRIVE	08844 R / 161	244,900 175,800 420,700		420,700		F01	1	0.00 8,920.06 4,460.03
2	179 28	0.0000 100X218 2SF S 2BG .0000 AC	2	SANYAL, SUDIP & BIDISHA 120 MOUNTAIN VIEW RD HILLSBOROUGH, NJ 120 MOUNTAIN VIEW ROAD	08844 R / 161	225,700 193,100 418,800		418,800		F01	1	0.00 8,361.23 4,180.62
3	179 29	0.0000 100X218 1SF S 1BG, POOL .0000 AC	2	ARAYA, WALTER 122 MOUNTAIN VIEW ROAD HILLSBOROUGH, NJ 122 MOUNTAIN VIEW ROAD	08844 R / 161	228,000 175,200 403,200		403,200		F01	1	0.00 8,635.94 4,317.97
4	179 30	0.6300 175 MOUNTAIN VIEW ROAD .6300 AC	1	AMES, ALAN W HILLSBOROUGH, NJ MOUNTAIN VIEW ROAD	08844 R / 161	23,600 0 23,600		23,600		F01	1	0.00 554.13 277.07
5	179 31	1.7700 1.5SF F 3UG 1.7700 AC	2	KOC, HARUN 27 PARK AVENUE HILLSBOROUGH, NJ 126 MOUNTAIN VIEW ROAD	08844 R / 161	222,700 212,900 435,600		435,600		F01	1	0.00 9,478.88 4,739.44
6	179 34.01	2.5000 500X218 .0000 AC	1	TEXAS EASTERN TRANSMISSION CORP BOX 2629 C/O DUFF&PHLPS ADDISON, TX MOUNTAIN VIEW ROAD	75001 R / 161	176,300 0 176,300		176,300		F01	1	0.00 3,698.11 1,849.06
7	179 34.02	1.4800 158X410 TRI .0000 AC	1	TEXAS EASTERN TRANSMISSION CORP BOX 2629 C/O DUFF&PHLPS ADDISON, TX MOUNTAIN VIEW ROAD	75001 R / 161	179,300 0 179,300		179,300		F01	1	0.00 3,768.55 1,884.28
8	179 34.04	1.0230 1SF R 2AG 1.0230 AC	2	MCAVOY, CHRISTINE D 142 MOUNTAIN VIEW ROAD HILLSBOROUGH, NJ 142 MOUNTAIN VIEW ROAD	08844 R / 161	215,200 176,200 391,400		391,400		F01	1	0.00 8,654.73 4,327.37
9	179 34.05	1.0000 222X200 TRI 1SF O 2UG .0000 AC	2	PRABHU, JAY 1906 OVERLAND DRIVE LEANDER, TX 140 MOUNTAIN VIEW ROAD	78641 R / 161	215,000 197,400 412,400		412,400		F01	1	0.00 8,732.22 4,366.11
10	179 34.06	1.3000 26 MANOR DRIVE 1.3000 AC	1	TASCHLER, A C/O L STREULI, EXECUTRIX WAYNE, NJ MOUNTAIN VIEW ROAD	07470 R / 161	193,500 0 193,500		193,500		F01	1	0.00 4,015.08 2,007.54
11	179 34.07	0.0000 150X270 2SF 2 2BG .0000 AC	2	TUAN, JAMES & TSENG, HSIATING 134 MOUNTAIN VIEW ROAD HILLSBOROUGH, NJ 134 MOUNTAIN VIEW ROAD	08844 R / 161	215,300 204,700 420,000		420,000		F01	1	0.00 8,992.84 4,496.42
12	179 34.08	0.0000 161X317 2SAL 2 1AG .0000 AC	2	G REALTY GROUP LLC, 934 ROUTE 34 SE 3-A MATAWAN, NJ 136 MOUNTAIN VIEW ROAD	07747 R / 161	216,800 238,800 455,600		455,600		F01	1	0.00 9,814.64 4,907.32
13	179 34.09	1.1100 140X345 TRI 2SF 2 1AG .0000 AC	2	YANG, PING & CHEN, XIAO GE 138 MOUNTAIN VIEW RD HILLSBOROUGH, NJ 138 MOUNTAIN VIEW ROAD	08844 R / 161	216,100 256,200 472,300		472,300		F01	1	0.00 10,216.15 5,108.08
14	179 35	1.5800 146X483 2SF L 2AG .0000 AC	2	KRAGH, MICHAEL & CASSANDRA 21 ARTHUR RD HILLSBOROUGH, NJ 21 ARTHUR ROAD	08844 R / 161	265,800 252,400 518,200		518,200		F01	1	0.00 10,819.58 5,409.79
Page Totals						2,838,200 2,082,700	0	4,920,900				Block: 179 Lot: 35

1	2	3	4	5	6	7	8	9	10	11		
Line	Block No Lot No. Qualification Account #	Land Dimensions Building Description Additional Lots Acreage	Prop Class	Owner's Name Address City State Property Location	Billing Code Zip Code Zoning/Tax Map Pg	Value	Exemptions Code Amount	Net Taxable Value	Deductions Code No Owners	Special Tax Codes	Num Units	Deduction Amt 2021 Tax 2022 1st
						Land Improvemnt Total						
1	179 36	1.2900 142X405 1SF R 2AG .0000 AC	2	GALL, THOMAS JR 29 ARTHUR ROAD HILLSBOROUGH, NJ 29 ARTHUR ROAD	08844 R / 161	262,900 109,000 371,900		371,900		F01	1	0.00 8,264.96 4,132.48
2	179 37	1.1800 150X346 1SF R 2AG .0000 AC	2	MAKIN, JOHN & CHRISTINE 33 ARTHUR ROAD HILLSBOROUGH, NJ 33 ARTHUR ROAD	08844 R / 161	261,800 114,200 376,000		376,000	V1 2	F01	1	250.00 8,029.05 4,014.53
3	179 38	1.1200 150X326 1SF R 2AG .0000 AC	2	IARKOWSKI, RONALD & LAURA E 35 ARTHUR ROAD HILLSBOROUGH, NJ 35 ARTHUR ROAD	660 08844 R / 161	261,200 192,400 453,600		453,600		F01	1	0.00 9,662.03 4,831.02
4	179 39	0.0000 150X310 1SF 2 2BG .0000 AC	2	WERNER, CRAIG & CATHERINE 37 ARTHUR ROAD HILLSBOROUGH, NJ 37 ARTHUR ROAD	1175 08844 R / 161	260,700 229,900 490,600		490,600		F01	1	0.00 10,791.41 5,395.71
5	179 40	1.0200 150X295 1SF R 1AG .0000 AC	2	HOLT, DOUGLAS & WENDY 39 ARTHUR ROAD HILLSBOROUGH, NJ 39 ARTHUR ROAD	1175 08844 R / 161	260,200 155,300 415,500		415,500		F01	1	0.00 8,572.55 4,286.28
6	179 41	1.0000 156X278 2SF L 2AG,POOL .0000 AC	2	ROSENBERG, MATTHEW & LAURA 41 ARTHUR ROAD HILLSBOROUGH, NJ 41 ARTHUR ROAD	08844 R / 161	260,000 214,300 474,300		474,300		F01	1	0.00 10,345.29 5,172.65
7	179 42	1.0400 167X271 TRI 1SF 2 2BG .0000 AC	2	GO, MICHELLE 43 ARTHUR ROAD HILLSBOROUGH, NJ 43 ARTHUR ROAD	08844 R / 161	262,400 184,500 446,900		446,900		F01	1	0.00 9,340.34 4,670.17
8	179 43	1.0000 161X269 AVG 1SF R 1AG .0000 AC	2	LAPORTA, JOHN M & AMY L 45 ARTHUR ROAD HILLSBOROUGH, NJ 45 ARTHUR ROAD	08844 R / 161	260,000 142,800 402,800		402,800		F01	1	0.00 7,565.26 3,782.63
9	179 44	1.0000 147X315 TRI 1SF 2 2BG .0000 AC	2	RANSONE, ROBERT E 3RD & JANE 47 ARTHUR ROAD HILLSBOROUGH, NJ 47 ARTHUR ROAD	6425 08844 R / 161	260,000 165,100 425,100		425,100		F01	1	0.00 9,042.15 4,521.08
10	180.01 1	1.040 1SCB GAS STATION 1.0400 AC	4A	BILKOO CONSTRUCTION INC 14 POLAZZO GRANDE MORGANVILLE, NJ 866 ROUTE 206	07751 C1 / 161	742,100 235,600 977,700		977,700		F01	1	0.00 22,956.40 11,478.20
11	180.01 1.01	1.1500 ANIMAL HOSPITAL 1.1500 AC	4A	872 ROUTE 206, LLC 872 ROUTE 206 SOUTH HILLSBOROUGH, NJ 872 ROUTE 206 SOUTH	08844 C1 / 161	429,000 458,000 887,000		887,000		F01	1	0.00 20,826.76 10,413.38
12	180.01 2	0.9500 BELLE MEAD TIRE .9500 AC	4A	JR LARUE REAL ESTATE, LLC 19 DUTCHTOWN ZION ROAD BELLE MEAD, NJ 882 ROUTE 206	08502 C1 / 161	285,000 593,700 878,700		878,700		F01	1	0.00 20,631.88 10,315.94
13	180.01 3	0.9500 100X412 2SF BELLE MEAD GLASS .0000 AC	4A	CJ REAL ESTATE HOLDINGS LLC 884 ROUTE 206 HILLSBOROUGH, NJ 884 ROUTE 206	08844 C1 / 161	295,200 56,200 351,400		351,400		F01	1	0.00 8,250.87 4,125.44
14	180.01 4	9.1140 CAR WASH 9.1140 AC	4A	MOUNTAINVIEW SUN MANAGEMENT, LLC 16 CHAGALL ROAD MARLBORO, NJ 876 ROUTE 206	07746 C1/R / 161	900,400 843,800 1,744,200		1,744,200		F01	1	0.00 40,953.82 20,476.91
Page Totals				V1 250		5,000,900 3,694,800	0	8,695,700				Block: 180.01 Lot: 4

1	2	3	4	5	6	7	8	9	10	11		
Line	Block No Lot No. Qualification Account #	Land Dimensions Building Description Additional Lots Acreage	Prop Class	Owner's Name Address City State Property Location	Billing Code Zip Code Zoning/Tax Map Pg	Value	Exemptions Code Amount	Net Taxable Value	Deductions Code No Owners	Special Tax Codes	Num Units	Deduction Amt 2021 Tax 2022 1st
						Land Improvemnt Total						
1	180.01 5	0.0000 107X218 1SF R 1AG .0000 AC	2	ARCIDIACONO, FRANK J JR & FRANCES 104 MOUNTAIN VIEW ROAD HILLSBOROUGH, NJ 104 MOUNTAIN VIEW ROAD	1175 08844 R / 161	227,800 92,400 320,200		320,200	W1 2	F01	1	250.00 7,155.59 3,577.80
2	180.01 6	0.0000 100X218 2SF S 1BG .0000 AC	2	EPPA, THEODORE & IRENE 106 MOUNTAIN VIEW ROAD HILLSBOROUGH, NJ 106 MOUNTAIN VIEW ROAD	08844 R / 161	225,700 181,300 407,000		407,000		F01	1	0.00 8,711.08 4,355.54
3	180.01 7	0.0000 100X218 1SAL R 1AG .0000 AC	2	PENNINGTON, LISA A 108 MOUNTAIN VIEW ROAD HILLSBOROUGH, NJ 108 MOUNTAIN VIEW ROAD	08844 R / 161	225,700 144,500 370,200		370,200		F01	1	0.00 7,715.53 3,857.77
4	180.01 8	0.0000 100X218 2SF S 2BIG .0000 AC	2	ROSE, BRIAN J & DONNA 110 MOUNTAIN VIEW ROAD HILLSBOROUGH, NJ 110 MOUNTAIN VIEW ROAD	08844 R / 161	225,700 215,100 440,800		440,800	V1 2	F01	1	250.00 9,483.58 4,741.79
5	180.01 9	0.0000 100X218 2SF S 1BG .0000 AC	2	BROWN, PAUL J & DARLEEN 112 MOUNTAIN VIEW ROAD HILLSBOROUGH, NJ 112 MOUNTAIN VIEW ROAD	08844 R / 161	225,700 200,500 426,200		426,200		F01	1	0.00 9,232.34 4,616.17
6	180.01 10	0.0000 100X218 2SV S 1BG .0000 AC	2	PIERROT, DONALD L 114 MOUNTAIN VIEW ROAD HILLSBOROUGH, NJ 114 MOUNTAIN VIEW ROAD	660 08844 R / 161	225,700 180,400 406,100		406,100		F01	1	0.00 8,840.23 4,420.12
7	180.01 11	0.0000 150X217 1SAL R 1BG .0000 AC	2	GIARUSSO, JAMES W & HEATHER 4 BROOK DRIVE HILLSBOROUGH, NJ 4 BROOK DRIVE	08844 R / 161	244,900 112,700 357,600		357,600		F01	1	0.00 7,457.25 3,728.63
8	180.01 12	0.0000 103X211 1SF R .0000 AC	2	LENGYEL, RAYMOND & CORINNE 12 BROOK DRIVE HILLSBOROUGH, NJ 12 BROOK DRIVE	08844 R / 161	235,000 155,500 390,500		390,500		F01	1	0.00 8,314.27 4,157.14
9	180.01 13	0.0000 103X211 1SF R 1AG .0000 AC	2	LOCKWOOD, WILLIAM J & KAREN L 16 BROOK DRIVE HILLSBOROUGH, NJ 16 BROOK DRIVE	08844 R / 161	235,000 169,100 404,100		404,100		F01	1	0.00 8,236.78 4,118.39
10	180.01 14	0.0000 103X211 1SF R 1AG .0000 AC	2	REINHARDT, WILLIAM R & MARY LOU 20 BROOK DRIVE HILLSBOROUGH, NJ 20 BROOK DRIVE	524 08844 R / 161	235,000 123,200 358,200		358,200		F01	1	0.00 7,708.49 3,854.25
11	180.01 15	0.0000 103X211 1SF R 1AG .0000 AC	2	SMITH, ROGER C 24 BROOK DRIVE HILLSBOROUGH, NJ 24 BROOK DRIVE	1175 08844 R / 161	223,300 140,500 363,800		363,800		F01	1	0.00 7,515.95 3,757.98
12	180.01 16	0.0000 104X216 1SF R 1AG .0000 AC	2	SIMMS, BARBARA 28 BROOK DRIVE HILLSBOROUGH, NJ 28 BROOK DRIVE	1628 08844 R / 161	223,600 158,900 382,500		382,500		F01	1	0.00 7,809.45 3,904.73
13	180.01 17	3.3530 1SF R 3.3530 AC	2	REYNOLDS, KRISTEN L. & MASTRISCIANO 32 BROOK DRIVE HILLSBOROUGH, NJ 32 BROOK DRIVE	08844 R / 161	271,800 211,800 483,600		483,600		F01	1	0.00 9,816.99 4,908.50
14	180.01 18	0.0000 123X165 TRI 1.5SAL F 2AG .0000 AC	2	MUSZYNSKI, GLENN & KRISTEN 6 ARTHUR RD HILLSBOROUGH, NJ 6 ARTHUR ROAD	08844 R / 161	235,100 157,300 392,400		392,400		F01	1	0.00 8,124.08 4,062.04
Page Totals				V1 250 W1 250		3,260,000 2,243,200	0	5,503,200				Block: 180.01 Lot: 18

1	2	3	4	5	6	7	8	9	10	11		
Line	Block No Lot No. Qualification Account #	Land Dimensions Building Description Additional Lots Acreage	Prop Class	Owner's Name Address City State Property Location	Billing Code Zip Code Zoning/Tax Map Pg	Value	Exemptions Code Amount	Net Taxable Value	Deductions Code No Owners	Special Tax Codes	Num Units	Deduction Amt 2021 Tax 2022 1st
						Land Improvemnt Total						
1	180.01 19	0.0000 131X166 1SF 2 2BG .0000 AC	2	HOCKER, MARIE T 10 ARTHUR ROAD HILLSBOROUGH, NJ 10 ARTHUR ROAD	08844 R / 161	234,800 170,200 405,000		405,000		F01	1	0.00 8,572.55 4,286.28
2	180.01 20	0.670 2SF L 2BG LOT 62 & 20 .6700 AC	2	WARN, JOHN J & KAREN MARIE 14 ARTHUR ROAD HILLSBOROUGH, NJ 14 ARTHUR ROAD	08844 R / 161	243,500 278,200 521,700		521,700		F01	1	0.00 11,061.43 5,530.72
3	180.01 21	1.0000 224X220 TRI 1SV R 2AG .0000 AC	2	WATSON, GLENN J SR & BARBARA ANN 22 ARTHUR ROAD HILLSBOROUGH, NJ 22 ARTHUR ROAD	5235 08844 R / 161	260,000 253,800 513,800		513,800		F01	1	0.00 11,040.30 5,520.15
4	180.01 22	1.0000 150X285 2SV L 1AG .0000 AC	2	CROWE, BRIAN & BROOKE 26 ARTHUR ROAD HILLSBOROUGH, NJ 26 ARTHUR ROAD	08844 R / 161	260,000 203,700 463,700		463,700		F01	1	0.00 9,915.61 4,957.81
5	180.01 23	1.0400 150X301 2SF L 1AG .0000 AC	2	ZAMORA, NICHOLAS & CANDACE 32 ARTHUR ROAD HILLSBOROUGH, NJ 32 ARTHUR ROAD	08844 R / 161	260,400 215,300 475,700		475,700		F01	1	0.00 9,741.86 4,870.93
6	180.01 24	1.0400 150X302 1SF R 2AG .0000 AC	2	SEMPERVIVE, LORI 34 ARTHUR RD HILLSBOROUGH, NJ 34 ARTHUR ROAD	08844 R / 161	260,400 145,400 405,800		405,800		F01	1	0.00 8,633.60 4,316.80
7	180.01 25	1.0400 150X302 1SF 2 2BG .0000 AC	2	CROSSMAN, FLOYD 38 ARTHUR RD HILLSBOROUGH, NJ 38 ARTHUR ROAD	08844-2606 R / 161	260,400 189,500 449,900		449,900		F01	1	0.00 9,647.94 4,823.97
8	180.01 26	1.1500 144X327 TRI 1SF 2 2BG .0000 AC	2	GOLDING, JEFFREY M & STEPHANIE 42 ARTHUR ROAD HILLSBOROUGH, NJ 42 ARTHUR ROAD	08844 R / 161	261,500 160,000 421,500		421,500		F01	1	0.00 9,222.94 4,611.47
9	180.01 27	1.2400 159X325 1SF R 2AG, POOL .0000 AC	2	SIMBORSKI, JOSEPH E & SHIELA P 2 TARA DRIVE HILLSBOROUGH, NJ 2 TARA DRIVE	08844 R / 161	262,400 205,800 468,200		468,200		F01	1	0.00 9,774.73 4,887.37
10	180.01 28	1.0300 150X298 1SF R 2AG .0000 AC	2	FERNSTAEDT, DOUGLAS S & JACLYN M 4 TARA DRIVE HILLSBOROUGH, NJ 4 TARA DRIVE	08844 R / 161	260,300 265,400 525,700		525,700		F01	1	0.00 11,063.78 5,531.89
11	180.01 29	1.0000 150X290 1SF 2 2BG .0000 AC	2	SENKER, MARK L & PATRICIA A 6 TARA DRIVE HILLSBOROUGH, NJ 6 TARA DRIVE	1175 08844 R / 161	260,000 177,100 437,100		437,100		F01	1	0.00 9,009.28 4,504.64
12	180.01 30	1.0000 155X281 1SF 2 2BG .0000 AC	2	ROARTY, KEVIN & MUNIZ, GINA A 8 TARA DRIVE HILLSBOROUGH, NJ 8 TARA DRIVE	1175 08844 R / 161	215,100 256,400 471,500		471,500		F01	1	0.00 11,242.22 5,621.11
13	180.01 31 Q0116	3.0200 3.0200 AC	3B	THOMPSON, W BRYCE IV 221 WITHERSPOON ST SU 201 PRINCETON, NJ TARA DRIVE	08540 R / 161	100 0 100		100		F01	1	0.00 2.35 1.18
14	180.01 32 Q0116	8.8500 8.8500 AC	3B	THOMPSON, W BRYCE IV 221 WITHERSPOON ST SU 201 PRINCETON, NJ TARA DRIVE	08540 HS / 161	3,300 0 3,300		3,300		F01	1	0.00 75.14 37.57
Page Totals						3,042,200 2,520,800	0	5,563,000				Block: 180.01 Lot: 32

1	2	3	4	5	6	7	8	9	10	11		
Line	Block No Lot No. Qualification Account #	Land Dimensions Building Description Additional Lots Acreage	Prop Class	Owner's Name Address City State Property Location	Billing Code Zip Code Zoning/Tax Map Pg	Value	Exemptions Code Amount	Net Taxable Value	Deductions Code No Owners	Special Tax Codes	Num Units	Deduction Amt 2021 Tax 2022 1st
						Land Improvemnt Total						
1	180.01 33 Q0116	1.5500 1.5500 AC	3B	THOMPSON, W BRYCE IV 221 WITHERSPOON ST SU 201 PRINCETON, NJ TARA DRIVE	08540 R / 161	100 0 100		100		F01	1	0.00 2.35 1.18
2	180.01 34	1.0000 161X271 2SF L 2AG .0000 AC	2	PENNACCHIO, RICHARD M 9 TARA DR HILLSBOROUGH, NJ 9 TARA DRIVE	08844 R / 161	260,000 215,300 475,300		475,300		F01	1	0.00 10,568.35 5,284.18
3	180.01 35	1.0000 160X272 1SF R 2AG .0000 AC	2	TOIFEL, JOEL D & SUSAN G 7 TARA DRIVE HILLSBOROUGH, NJ 7 TARA DRIVE	08844 R / 161	260,000 312,200 572,200		572,200		F01	1	0.00 12,315.27 6,157.64
4	180.01 36	1.0000 160X273 1SF R 2AG .0000 AC	2	SWATKO, KENNETH & BONNIE 5 TARA DRIVE HILLSBOROUGH, NJ 5 TARA DRIVE	08844 R / 161	260,000 186,200 446,200		446,200		F01	1	0.00 9,312.17 4,656.09
5	180.01 37	1.0000 159X274 2SF L 1AG .0000 AC	2	PAULINO, SUZANNE P TRUSTEE 3 TARA DRIVE HILLSBOROUGH, NJ 3 TARA DRIVE	08844 R / 161	260,000 212,200 472,200		472,200		F01	1	0.00 10,157.45 5,078.73
6	180.01 38	1.0120 168X274 TRI 2SV B 2BG .0000 AC	2	LA PLACA, THOMAS M & EILEEN 46 ARTHUR ROAD HILLSBOROUGH, NJ 46 ARTHUR ROAD	3130 08844 R / 161	260,600 342,200 602,800		602,800		F01	1	0.00 12,646.33 6,323.17
7	180.01 39 Q0116	7.980 7.9800 AC	3B	THOMPSON, W BRYCE IV 221 WITHERSPOON ST SU 201 PRINCETON, NJ PLEASANT VIEW ROAD	08542 HS / 161	2,500 0 2,500		2,500		F01	1	0.00 56.35 28.18
8	180.01 40	4.0200 2SB 3 BLDGS 4.0200 AC	4A	UNITED TELEPHONE CO OF NJ INC 1025 ELDORADO BLVD-TX DEP BROOMFIELD, CO 886 ROUTE 206	80021 C1 / 161	1,206,000 791,800 1,997,800		1,997,800		F01	1	0.00 46,908.34 23,454.17
9	180.01 41 Q0116	79.3000 79.3000 AC	3B	THOMPSON, W BRYCE IV 221 WITHERSPOON ST SU 201 PRINCETON, NJ ROUTE 206	08540 HS / 161	36,600 0 36,600		36,600		F01	1	0.00 838.24 419.12
10	180.01 42	2.9290 2.9290 AC	15E	HARLINGEN REF CHURCH CEMETERY 34 DUTCHTOWN-HARLINGEN RD BELLE MEAD, NJ ROUTE 206	08502 HS / 161	263,900 0 263,900		*Exempt*		F01	1	0.00 0.00 0.00
11	180.01 43	0.2719 2SF AUDIO CAFE .2719 AC	4A	DUDZINSKI, MICHAEL G-C/O AUDIO CAFE 926 ROUTE 206 HILLSBOROUGH, NJ 926 ROUTE 206	08844 HS / 161	117,000 197,900 314,900		314,900		F01	1	0.00 7,393.86 3,696.93
12	180.01 44	1.1400 315X130 TRI BANK PARKING LOT .0000 AC	1	MEADE, LLC C/O C D HIGGINS 276 MOUNTAIN VIEW ROAD HILLSBOROUGH, NJ ROUTE 206	08844 HS / 161	171,000 0 171,000		171,000		F01	1	0.00 4,015.08 2,007.54
13	180.01 45	4.4690 4.4690 AC	1	MEADE, LLC C/O C D HIGGINS 276 MOUNTAIN VIEW ROAD HILLSBOROUGH, NJ OFF ROUTE 206	08844 HS / 161	133,800 0 133,800		133,800		F01	1	0.00 3,141.62 1,570.81
14	180.01 46	0.0400 .0400 AC	1	PLINER, EDWARD S & BURNS, PAMALA B 35 BEDLE STREET BELLE MEAD, NJ BEDLE STREET	08502 AG / 161	1,800 0 1,800		1,800		F01	1	0.00 42.26 21.13
Page Totals						2,969,400 2,257,800	0	5,227,200				Block: 180.01 Lot: 46

1	2	3	4	5	6	7	8	9	10	11		
Line	Block No Lot No. Qualification Account #	Land Dimensions Building Description Additional Lots Acreage	Prop Class	Owner's Name Address City State Property Location	Billing Code Zip Code Zoning/Tax Map Pg	Value	Exemptions Code Amount	Net Taxable Value	Deductions Code No Owners	Special Tax Codes	Num Units	Deduction Amt 2021 Tax 2022 1st
						Land Improvemnt Total						
1	180.01 47	1.1400 1,1400 AC	1	LAVOIE, FRED G & NANCY C P O BOX 21 BELLE MEAD, NJ LIVINGSTON AVE	08502 HS / 161	27,000 0 27,000		27,000		F01	1	0.00 633.96 316.98
2	180.01 48	0.966 .9660 AC	1	MURPHY, RICHARD G & CYNTHIA D 40 BELLEMONT ROAD BELLE MEAD, NJ LIVINGSTON AVE	08502 AG / 161	9,700 0 9,700		9,700		F01	1	0.00 227.76 113.88
3	180.01 49	0.2479 .2479 AC	1	SCHWEITZER, THOMAS A & BARBARA L 36 BELLEMONT ROAD BELLE MEAD, NJ LIVINGSTON AVE	08502 AG / 161	2,500 0 2,500		2,500		F01	1	0.00 58.71 29.36
4	180.01 50	0.0826 .0826 AC	1	MIKRUT, HENRY J JR & BLANCHE B 32 BELLEMONT ROAD BELLE MEAD, NJ LIVINGSTON AVE	08502 AG / 161	800 0 800		800		F01	1	0.00 18.78 9.39
5	180.02 1	0.376 2SSV L 2AG .3760 AC	2	BHAIYA, SUDARSHAN & PAYAL BHAIYA 443 PLEASANT VIEW ROAD HILLSBOROUGH, NJ 443 PLEASANT VIEW ROAD	08844 AG / 162	273,400 496,800 770,200		770,200		F01	1	0.00 17,316.51 8,658.26
6	180.02 2	0.319 2SVB L 2BIG .3190 AC	2	VI, BRYAN D & CHAO, PEI 445 PLEASANT VIEW ROAD HILLSBOROUGH, NJ 445 PLEASANT VIEW ROAD	08844 AG / 162	270,900 496,100 767,000		767,000		F01	1	0.00 17,241.37 8,620.69
7	180.02 3	0.319 2SVB L 2BIG .3190 AC	2	PATEL, SUBHASH H & VIBHA 447 PLEASANT VIEW ROAD HILLSBOROUGH, NJ 447 PLEASANT VIEW ROAD	08844 AG / 162	270,900 420,800 691,700		691,700		F01	1	0.00 15,447.50 7,723.75
8	180.02 4	0.319 2SVB L 2AG .3190 AC	2	ALLADA, GIRISH & VINAYA 449 PLEASANT VIEW ROAD HILLSBOROUGH, NJ 449 PLEASANT VIEW ROAD	08844 AG / 162	270,800 479,100 749,900		749,900		F01	1	0.00 16,311.56 8,155.78
9	180.02 5	0.319 2SVS L 2ATG .3190 AC	2	PATEL, MINESH & KOMAL 451 PLEASANT VIEW ROAD HILLSBOROUGH, NJ 451 PLEASANT VIEW ROAD	08844 AG / 162	270,900 482,100 753,000		753,000		F01	1	0.00 16,900.90 8,450.45
10	180.02 6	0.393 2SVS L 2ATG .3930 AC	2	ANASPURE, SUNIL S & VEENA S 453 PLEASANT VIEW ROAD HILLSBOROUGH, NJ 453 PLEASANT VIEW ROAD	08844 AG / 162	274,200 409,700 683,900		683,900		F01	1	0.00 15,262.00 7,631.00
11	180.02 7	0.313 2SVB L 2BIG .3130 AC	2	PHOGAT, AKHIL & KAMNA DHAYAL 34 BRENNAN WAY HILLSBOROUGH, NJ 34 BRENNAN WAY	08844 AG / 162	300,700 494,000 794,700		794,700		F01	1	0.00 17,783.75 8,891.88
12	180.02 8	0.265 2SVB L 2BIG .2650 AC	2	ERANKI, RAMA JOGA & PAVANAJA 32 BRENNAN WAY HILLSBOROUGH, NJ 32 BRENNAN WAY	08844 AG / 162	298,300 489,800 788,100		788,100		F01	1	0.00 17,471.47 8,735.74
13	180.02 9	0.265 2SVB L 2BIG .2650 AC	2	PATEL, DHARMENDRA R & AMITA 30 BRENNAN WAY HILLSBOROUGH, NJ 30 BRENNAN WAY	08844 AG / 162	298,300 499,300 797,600		797,600		F01	1	0.00 17,851.85 8,925.93
14	180.02 10	0.265 2SVS L 2AG .2650 AC	2	SHARMA, MANISH & PREETO ,PJAM 28 BRENNAN WAY HILLSBOROUGH, NJ 28 BRENNAN WAY	08844 AG / 162	298,300 396,900 695,200		695,200		F01	1	0.00 15,543.76 7,771.88
Page Totals						2,866,700 4,664,600	0	7,531,300				Block: 180.02 Lot: 10

1	2	3	4	5	6	7	8	9	10	11		
Line	Block No Lot No. Qualification Account #	Land Dimensions Building Description Additional Lots Acreage	Prop Class	Owner's Name Address City State Property Location	Billing Code Zip Code Zoning/Tax Map Pg	Value	Exemptions Code Amount	Net Taxable Value	Deductions Code No Owners	Special Tax Codes	Num Units	Deduction Amt 2021 Tax 2022 1st
						Land Improvemnt Total						
1	180.02 11	0.265 2SV L 2BIG .2650 AC	2	SHAPIRO, MARC R & ADRIANA M 26 BRENNAN WAY HILLSBOROUGH, NJ 26 BRENNAN WAY	08844 AG / 162	298,300 520,200 818,500		818,500		F01	1	0.00 17,830.71 8,915.36
2	180.02 12	0.327 2SVS L 2AG .3270 AC	2	CALVI, MATTHEW L & GEORGINA A 24 BRENNAN WAY HILLSBOROUGH, NJ 24 BRENNAN WAY	08844 AG / 162	301,400 419,600 721,000		721,000		F01	1	0.00 16,043.89 8,021.95
3	180.03 1	0.314 2SVS L 2BIG .3140 AC	2	GUI, YUHUA & PENG GENG 23 BRENNAN WAY HILLSBOROUGH, NJ 23 BRENNAN WAY	08844 AG / 162	300,700 409,200 709,900		709,900		F01	1	0.00 15,778.56 7,889.28
4	180.03 2	0.251 2SVS L 2BIG .2510 AC	2	CAPIZZANO, RICHARD L & AMI P 25 BRENNAN WAY HILLSBOROUGH, NJ 25 BRENNAN WAY	08844 AG / 162	297,600 410,900 708,500		708,500		F01	1	0.00 15,743.35 7,871.68
5	180.03 3	0.251 2SVS L 2BIG .2510 AC	2	DENNIGAN, MAUREEN P 27 BRENNAN WAY HILLSBOROUGH, NJ 27 BRENNAN WAY	08844 AG / 162	297,600 386,100 683,700		683,700		F01	1	0.00 15,163.38 7,581.69
6	180.03 4	0.251 2SVB L 2BIG .2510 AC	2	NIRO, NICHOLAS J & DONNA M 29 BRENNAN WAY HILLSBOROUGH, NJ 29 BRENNAN WAY	08844 AG / 162	297,600 382,400 680,000		680,000		F01	1	0.00 15,085.91 7,542.96
7	180.03 5	0.251 2SVS L 2AG .2510 AC	2	EDMONDS, CURTIS D & ELLEN J 31 BRENNAN WAY HILLSBOROUGH, NJ 31 BRENNAN WAY	08844 AG / 162	297,600 421,100 718,700		718,700		F01	1	0.00 16,003.97 8,001.99
8	180.03 6	0.314 2SVB L 2BIG .3140 AC	2	SZCZECINA, ADELE S & MARK 33 BRENNAN WAY HILLSBOROUGH, NJ 33 BRENNAN WAY	08844 AG / 162	300,800 409,000 709,800		709,800		F01	1	0.00 15,024.86 7,512.43
9	180.03 7	0.238 2SVB L 2BIG .2380 AC	2	TELL, THOMAS E JR & ARLETTA H 7 ROUSER WAY HILLSBOROUGH, NJ 7 ROUSER WAY	08844 AG / 162	296,900 451,900 748,800		748,800		F01	1	0.00 15,860.75 7,930.38
10	180.03 8	0.238 2SSV L 2BIG .2380 AC	2	KADAKIA, RINKU & ARCHITA 9 ROUSER WAY HILLSBOROUGH, NJ 9 ROUSER WAY	08844 AG / 162	296,900 400,500 697,400		697,400		F01	1	0.00 15,485.07 7,742.54
11	180.03 9	0.238 2SVS L 2BIG .2380 AC	2	MATOLLI, APOORVA & KORE, PRAVEEN 11 ROUSER WAY HILLSBOROUGH, NJ 11 ROUSER WAY	08844 AG / 162	296,900 393,300 690,200		690,200		F01	1	0.00 15,334.79 7,667.40
12	180.03 10	0.238 2SVB L 2BIG .2380 AC	2	SAADI, SHAMSUL K & KHAN, SUBARNA A 13 ROUSER WAY HILLSBOROUGH, NJ 13 ROUSER WAY	08844 AG / 162	296,900 443,100 740,000		740,000		F01	1	0.00 16,497.05 8,248.53
13	180.03 11	0.238 2SVS L 2AG .2380 AC	2	POTLURI,RAJKUMAR & BOPPARA,PRAVIMA 15 ROUSER WAY HILLSBOROUGH, NJ 15 ROUSER WAY	08844 AG / 162	296,900 424,800 721,700		721,700		F01	1	0.00 15,311.31 7,655.66
14	180.03 12	0.238 2SVS L 2BIG .2380 AC	2	RUKMANGAD, AMOL & KUMARI, PRIYANKA 17 ROUSER WAY HILLSBOROUGH, NJ 17 ROUSER WAY	08844 AG / 162	296,900 384,300 681,200		681,200		F01	1	0.00 15,128.17 7,564.09
Page Totals						4,173,000 5,856,400	0	10,029,400				Block: 180.03 Lot: 12

1	2	3	4	5	6	7	8	9	10	11		
Line	Block No Lot No. Qualification Account #	Land Dimensions Building Description Additional Lots Acreage	Prop Class	Owner's Name Address City State Property Location	Billing Code Zip Code Zoning/Tax Map Pg	Value	Exemptions Code Amount	Net Taxable Value	Deductions Code No Owners	Special Tax Codes	Num Units	Deduction Amt 2021 Tax 2022 1st
						Land Improvemnt Total						
1	180.03 13	0.311 2SVS L 2BIG .3110 AC	2	MARTINS, JOSE S & LARA ELIZABETH 36 TORBET ROAD HILLSBOROUGH, NJ 36 TORBET ROAD	08844 AG / 162	300,600 451,200 751,800		751,800		F01	1	0.00 16,323.31 8,161.66
2	180.03 14	0.328 2SVB L 2BIG .3280 AC	2	GURUNATHAN, THILAKAVATHY & THYAGARA 34 TORBET ROAD HILLSBOROUGH, NJ 34 TORBET ROAD	08844 AG / 162	301,200 439,900 741,100		741,100		F01	1	0.00 16,515.83 8,257.92
3	180.03 15	0.256 2SVB L 2BIG .2560 AC	2	BALASUBRAMANIAN, S & SRIVIDHYA M 32 TORBET ROAD HILLSBOROUGH, NJ 32 TORBET ROAD	08844 AG / 162	297,800 401,100 698,900		698,900		F01	1	0.00 15,532.03 7,766.02
4	180.03 16	0.281 2SSV L 2BIG .2810 AC	2	NEWALKAR, RAMDAS S & SANGITA R 30 TORBET ROAD HILLSBOROUGH, NJ 30 TORBET ROAD	08844 AG / 162	299,100 423,700 722,800		722,800		F01	1	0.00 16,086.16 8,043.08
5	180.03 17	0.249 2SVB L 2BIG .2490 AC	2	KASISOMAYAJULA, SARMA & KONDURU, H B 28 TORBET ROAD HILLSBOROUGH, NJ 28 TORBET ROAD	08844 AG / 162	297,500 424,900 722,400		722,400		F01	1	0.00 16,074.41 8,037.21
6	180.03 18	0.314 2SSV L 2BIG .3140 AC	2	RAMASAMY, JAYALAKSHMI & ANANTHA 26 TORBET ROAD HILLSBOROUGH, NJ 26 TORBET ROAD	08844 AG / 162	300,700 389,200 689,900		689,900		F01	1	0.00 15,308.96 7,654.48
7	180.03 19	0.238 2SVB L 2BIG .2380 AC	2	ZHANG, JIE & LIANYING 19 LAWRENCE COURT HILLSBOROUGH, NJ 19 LAWRENCE COURT	08844 AG / 162	296,700 420,500 717,200		717,200		F01	1	0.00 15,888.92 7,944.46
8	180.03 20	0.253 2SVS L 2BIG .2530 AC	2	SIVAKUMARAN, SUNDARAJAN & CHANDHINI 21 LAWRENCE COURT HILLSBOROUGH, NJ 21 LAWRENCE COURT	08844 AG / 162	297,600 400,000 697,600		697,600		F01	1	0.00 15,496.80 7,748.40
9	180.03 21	0.271 2SVS L 2BIG .2710 AC	2	RAVOORI, MARTIN & RAJINI 23 LAWRENCE COURT HILLSBOROUGH, NJ 23 LAWRENCE COURT	08844 AG / 162	298,500 479,700 778,200		778,200		F01	1	0.00 17,403.38 8,701.69
10	180.03 22	0.315 2SSV L 2BIG .3150 AC	2	MAHADEVAN, BALASUBRAMANIAN & IYER, I 25 LAWRENCE COURT HILLSBOROUGH, NJ 25 LAWRENCE COURT	08844 AG / 162	300,800 426,600 727,400		727,400		F01	1	0.00 15,409.93 7,704.97
11	180.03 23	0.391 2SVB L 2BIG .3910 AC	2	VENKAT, SHANTHY & RAJAMANI, MAHESH 27 LAWRENCE COURT HILLSBOROUGH, NJ 27 LAWRENCE COURT	08844 AG / 162	304,600 406,600 711,200		711,200		F01	1	0.00 15,811.44 7,905.72
12	180.03 24	0.278 2SVB L 2BIG .2780 AC	2	TRIVEDI, NIRAL & DEVAKI 29 LAWRENCE COURT HILLSBOROUGH, NJ 29 LAWRENCE COURT	08844 AG / 162	299,000 407,700 706,700		706,700		F01	1	0.00 15,724.56 7,862.28
13	180.03 25	0.335 2SVB L 2BIG .3350 AC	2	AGARWAL, SUMIT K & GANLA, SONALI 31 LAWRENCE CT HILLSBOROUGH, NJ 31 LAWRENCE COURT	08844 AG / 162	301,700 404,700 706,400		706,400		F01	1	0.00 15,698.73 7,849.37
14	180.03 26	0.603 2SVS L 2BIG .6030 AC	2	CHEN, ANDREW H & GLORIA 33 LAWRENCE COURT HILLSBOROUGH, NJ 33 LAWRENCE COURT	08844 AG / 162	304,600 492,100 796,700		796,700		F01	1	0.00 17,835.41 8,917.71
Page Totals						4,200,400 5,967,900	0	10,168,300				Block: 180.03 Lot: 26

1	2	3	4	5	6	7	8	9	10	11		
Line	Block No Lot No. Qualification Account #	Land Dimensions Building Description Additional Lots Acreage	Prop Class	Owner's Name Address City State Property Location	Billing Code Zip Code Zoning/Tax Map Pg	Value	Exemptions Code Amount	Net Taxable Value	Deductions Code No Owners	Special Tax Codes	Num Units	Deduction Amt 2021 Tax 2022 1st
						Land Improvemnt Total						
1	180.03 27	0.397 2SVB L 2BIG .3970 AC	2	ZHANG, XIANQUAN & PING ZUO 35 LAWRENCE COURT HILLSBOROUGH, NJ 35 LAWRENCE COURT	08844 AG / 162	299,500 495,900 795,400		795,400		F01	1	0.00 17,821.32 8,910.66
2	180.03 28	0.254 2SVS L 2BIG .2540 AC	2	SHAH, KANDARP L & NISHA K 37 LAWRENCE COURT HILLSBOROUGH, NJ 37 LAWRENCE COURT	08844 AG / 162	297,800 452,700 750,500		750,500		F01	1	0.00 16,738.90 8,369.45
3	180.03 29	0.274 2SVS L 2BIG .2740 AC	2	JUSTIN, GEOPHER STEPHY & FLETCHER, 39 LAWRENCE COURT HILLSBOROUGH, NJ 39 LAWRENCE COURT	08844 AG / 162	298,700 404,200 702,900		702,900		F01	1	0.00 15,614.20 7,807.10
4	180.04 1	0.512 2SVS L 2BIG .5120 AC	2	BROWN, TIMOTHY & MARY A 34 LAWRENCE COURT HILLSBOROUGH, NJ 34 LAWRENCE COURT	08844 AG / 162	310,600 489,500 800,100		800,100		F01	1	0.00 17,908.20 8,954.10
5	180.04 2	0.362 2SVB L 2BIG .3620 AC	2	PATEL, MANU & VARSHA 36 LAWRENCE COURT HILLSBOROUGH, NJ 36 LAWRENCE COURT	08844 AG / 162	303,100 402,900 706,000		706,000		F01	1	0.00 15,686.99 7,843.50
6	180.04 3	0.542 2SVB L 2BIG .5420 AC	2	NARULA, PRADEEP & KAVITA 38 LAWRENCE COURT HILLSBOROUGH, NJ 38 LAWRENCE COURT	08844 AG / 162	302,600 463,200 765,800		765,800		F01	1	0.00 17,100.49 8,550.25
7	180.04 4	0.542 2SVS L 2BIG .5420 AC	2	VOGLER, GREGORY J & ELEANOR S 2 LAWRENCE COURT HILLSBOROUGH, NJ 2 LAWRENCE COURT	08844 AG / 162	302,600 506,600 809,200		809,200		F01	1	0.00 17,544.26 8,772.13
8	180.04 5	0.492 2SVS L 2BIG .4920 AC	2	VYAS, VIRAL & SONA 4 LAWRENCE COURT HILLSBOROUGH, NJ 4 LAWRENCE COURT	08844 AG / 162	309,600 420,400 730,000		730,000		F01	1	0.00 16,283.39 8,141.70
9	180.04 6	0.492 2SVS L 2BIG .4920 AC	2	SUN, DANWEN & AMY LI 10 LAWRENCE COURT HILLSBOROUGH, NJ 10 LAWRENCE COURT	08844 AG / 162	309,700 456,300 766,000		766,000		F01	1	0.00 17,102.83 8,551.42
10	180.04 7	0.361 2SVS L 2BIG .3610 AC	2	PATEL, VISHAL & PRITAL 16 LAWRENCE COURT HILLSBOROUGH, NJ 16 LAWRENCE COURT	08844 AG / 162	298,500 429,400 727,900		727,900		F01	1	0.00 16,205.91 8,102.96
11	180.04 8	0.362 2SVS L 2BIG .3620 AC	2	PAREKH, NIRAV N & REENA N 18 LAWRENCE COURT HILLSBOROUGH, NJ 18 LAWRENCE COURT	08844 AG / 162	298,500 439,000 737,500		737,500		F01	1	0.00 16,459.48 8,229.74
12	180.04 9	0.362 2SVB L 2BIG .3620 AC	2	PATEL, BRIJESH & ARCHANA 20 LAWRENCE COURT HILLSBOROUGH, NJ 20 LAWRENCE COURT	08844 AG / 162	303,100 443,300 746,400		746,400		F01	1	0.00 16,640.28 8,320.14
13	180.04 10	0.362 2SVB L 2AG .3620 AC	2	TONG, ZEEN 7 LI 22 LAWRENCE COURT HILLSBOROUGH, NJ 22 LAWRENCE COURT	08844 AG / 162	303,100 398,800 701,900		701,900		F01	1	0.00 15,590.72 7,795.36
14	180.04 11	0.512 2SVB L 2BIG .5120 AC	2	UPPALA, SRINIVAS & SOMAVARAPU M 26 LAWRENCE COURT HILLSBOROUGH, NJ 26 LAWRENCE COURT	08844 AG / 162	310,600 437,700 748,300		748,300		F01	1	0.00 16,684.89 8,342.45
Page Totals						4,248,000 6,239,900	0	10,487,900				Block: 180.04 Lot: 11

1	2	3	4	5	6	7	8	9	10	11		
Line	Block No Lot No. Qualification Account #	Land Dimensions Building Description Additional Lots Acreage	Prop Class	Owner's Name Address City State Property Location	Billing Code Zip Code Zoning/Tax Map Pg	Value	Exemptions Code Amount	Net Taxable Value	Deductions Code No Owners	Special Tax Codes	Num Units	Deduction Amt 2021 Tax 2022 1st
						Land Improvemnt Total						
1	180.05 1	0.286 2SVS L 2BIG .2860 AC	2	TRIPATHY, AJIT & SUNITA PANDA 27 TORBET ROAD HILLSBOROUGH, NJ 27 TORBET ROAD	08844 AG / 162	299,300 395,300 694,600		694,600		F01	1	0.00 15,419.32 7,709.66
2	180.05 2	0.251 2SVB L 2BIG .2510 AC	2	TRIVEDI, NISHIT H & HIRAL 29 TORBET ROAD HILLSBOROUGH NJ 29 TORBET ROAD	08844 AG / 162	297,500 414,300 711,800		711,800		F01	1	0.00 15,834.92 7,917.46
3	180.05 3	0.263 2SSV L 2BIG .2630 AC	2	SAMAYAM, NAGARAJU & GEETHA M 31 TORBET RD HILLSBOROUGH, NJ 31 TORBET ROAD	08844 AG / 162	298,200 453,400 751,600		751,600		F01	1	0.00 16,764.72 8,382.36
4	180.05 4	0.262 2SVB L 2BIG .2620 AC	2	SUBRYAN, JASODA & RAMESH 33 TORBET ROAD HILLSBOROUGH, NJ 33 TORBET ROAD	08844 AG / 162	298,000 414,200 712,200		712,200		F01	1	0.00 15,849.00 7,924.50
5	180.05 5	0.309 2SVS L 2BIG .3090 AC	2	KOLLI, RAMESH R & SNEHA L 35 TORBET ROAD HILLSBOROUGH, NJ 35 TORBET ROAD	08844 AG / 162	300,200 438,800 739,000		739,000		F01	1	0.00 16,487.66 8,243.83
6	180.05 6	0.345 2SSV L 2BIG .3450 AC	2	PATEL, DHARMESH & RITA 37 TOBRERT ROAD HILLSBOROUGH, NJ 37 TORBET ROAD	08844 AG / 162	302,200 425,500 727,700		727,700		F01	1	0.00 16,219.98 8,109.99
7	180.05 7	0.273 2SVS L 2BIG .2730 AC	2	PIROG, KYLE L & KAREN A 23 ROUSER WAY HILLSBOROUGH, NJ 23 ROUSER WAY	08844 AG / 162	298,800 488,500 787,300		787,300		F01	1	0.00 17,624.09 8,812.05
8	180.05 8	0.296 2SVB L 2BIG .2960 AC	2	YADAMIEC, ANDREW & BRIDGET 25 ROUSER WAY HILLSBOROUGH, NJ 25 ROUSER WAY	08844 AG / 162	299,400 430,000 729,400		729,400	V1 2	F01	1	250.00 16,241.12 8,120.56
9	180.05 9	0.252 2SVB L 2BIG .2520 AC	2	KHANNA, KRATU & SUNAINA 27 ROUSER WAY HILLSBOROUGH, NJ 27 ROUSER WAY	08844 AG / 162	297,500 410,700 708,200		708,200		F01	1	0.00 15,740.99 7,870.50
10	180.05 10	0.250 2SVS L 2BIG .2500 AC	2	KASINA, SESHA S & BALA J 29 ROUSER WAY HILLSBOROUGH, NJ 29 ROUSER WAY	08844 AG / 162	297,300 396,200 693,500		693,500		F01	1	0.00 15,393.49 7,696.75
11	180.05 11	0.260 2SVS L 2BIG .2600 AC	2	DESAI, RICHARD & AVNI R 31 ROUSER WAY HILLSBOROUGH, NJ 31 ROUSER WAY	08844 AG / 162	297,900 376,600 674,500		674,500		F01	1	0.00 14,945.03 7,472.52
12	180.05 12	0.286 2SVB L 2BIG .2860 AC	2	SHYAMALAN, SHYAM T & APARNA 33 ROUSER WAY HILLSBOROUGH, NJ 33 ROUSER WAY	08844 AG / 162	299,100 407,300 706,400		706,400		F01	1	0.00 15,705.78 7,852.89
13	180.06 1	0.363 2SVS L 2BIG .3630 AC	2	KANDULA, EKAMBARESWARA & MEENAKSHI 25 TORBET ROAD HILLSBOROUGH, NJ 25 TORBET ROAD	08844 AG / 162	303,000 475,500 778,500		778,500		F01	1	0.00 17,398.68 8,699.34
14	180.06 2	0.262 2SVS L 2BIG .2620 AC	2	PURI, MUNESH & AMI 23 TORBET ROAD HILLSBOROUGH, NJ 23 TORBET ROAD	08844 AG / 162	298,100 404,000 702,100		702,100		F01	1	0.00 15,632.98 7,816.49
Page Totals				V1 250		4,186,500 5,930,300	0	10,116,800				Block: 180.06 Lot: 2

1	2	3	4	5	6	7	8	9	10	11		
Line	Block No Lot No. Qualification Account #	Land Dimensions Building Description Additional Lots Acreage	Prop Class	Owner's Name Address City State Property Location	Billing Code Zip Code Zoning/Tax Map Pg	Value Land Improvemnt Total	Exemptions Code Amount	Net Taxable Value	Deductions Code No Owners	Special Tax Codes	Num Units	Deduction Amt 2021 Tax 2022 1st
1	180.06 3	0.263 2SVS L 2BIG .2630 AC	2	YERRA, VENKATA S & LAKSHMI G 21 TORBET ROAD HILLSBOROUGH, NJ 21 TORBET ROAD	08844 AG / 162	298,000 494,000 792,000		792,000		F01	1	0.00 17,196.75 8,598.38
2	180.06 4	0.259 2SVS L 2BIG .2590 AC	2	GALHOTRA, JAGRATI & SHEKHER CHANDER 19 TORBET ROAD HILLSBOROUGH, NJ 19 TORBET ROAD	08844 AG / 162	298,000 405,700 703,700		703,700		F01	1	0.00 15,642.38 7,821.19
3	180.06 5	0.270 2SVS L 2BIG .2700 AC	2	RANADIVE, AMOL & NIVEDITA 17 TORBET ROAD HILLSBOROUGH, NJ 17 TORBET ROAD	08844 AG / 162	298,500 473,800 772,300		772,300		F01	1	0.00 17,255.46 8,627.73
4	180.06 6	0.259 2SVB L 2BIG .2590 AC	2	AHMAD, AMIR & SHAMIALA KHAN 15 TORBET ROAD HILLSBOROUGH, NJ 15 TORBET ROAD	08844 AG / 162	297,900 448,000 745,900		745,900		F01	1	0.00 16,492.36 8,246.18
5	180.06 7	0.256 2SVS L 2BIG .2560 AC	2	SIBAL, PAVAN & POOJA 13 TORBET ROAD HILLSBOROUGH, NJ 13 TORBET ROAD	08844 AG / 162	297,500 476,900 774,400		774,400		F01	1	0.00 17,302.42 8,651.21
6	180.06 8	0.257 2SVS L 2BIG .2570 AC	2	LODHIA, SHAILEN & LODHIA, B M ET AL 11 TORBET ROAD HILLSBOROUGH, NJ 11 TORBET ROAD	08844 AG / 162	297,700 436,200 733,900		733,900		F01	1	0.00 16,025.11 8,012.56
7	180.06 9	0.250 2SVB L 2BIG .2500 AC	2	KADAM, AJITSINGH S & ARCHANA A 9 TORBET ROAD HILLSBOROUGH, NJ 9 TORBET ROAD	08844 AG / 162	297,500 420,200 717,700		717,700		F01	1	0.00 15,964.06 7,982.03
8	180.06 10	0.440 2SVB L 2BIG .4400 AC	2	PARTHASARATHY, D & REVATHI PANI 59 ROUSER WAY HILLSBOROUGH, NJ 59 ROUSER WAY	08844 AG / 162	307,000 523,900 830,900		830,900		F01	1	0.00 18,603.21 9,301.61
9	180.06 11	0.268 2SVB L 2ATG .2680 AC	2	CHILUKA, SHARATH C & VAKEEL, A 57 ROUSER WAY HILLSBOROUGH, NJ 57 ROUSER WAY	08844 AG / 162	298,400 546,000 844,400		844,400		F01	1	0.00 18,847.40 9,423.70
10	180.06 12	0.281 2SVB L 2BIG .2810 AC	2	VISWANATHAN, BALAJI & SABITHA 55 ROUSER WAY HILLSBOROUGH, NJ 55 ROUSER WAY	08844 AG / 162	299,100 484,500 783,600		783,600		F01	1	0.00 17,610.00 8,805.00
11	180.06 13	0.258 2SVB L 2ATG .2580 AC	2	CONTRACTOR, AMISH & PURVI 53 ROUSER WAY HILLSBOROUGH, NJ 53 ROUSER WAY	08844 AG / 162	297,900 480,000 777,900		777,900		F01	1	0.00 17,384.59 8,692.30
12	180.06 14	0.258 2SVB L 2ATG .2580 AC	2	SRINIVASAN, RAGHURAM & SANTHA R 51 ROUSER WAY HILLSBOROUGH, NJ 51 ROUSER WAY	08844 AG / 162	297,900 489,400 787,300		787,300		F01	1	0.00 17,605.30 8,802.65
13	180.06 15	0.255 2SVB L 2ATG .2550 AC	2	IYER, PADMANABHAN & SREEVIDHYA 49 ROUSER WAY HILLSBOROUGH, NJ 49 ROUSER WAY	08844 AG / 162	297,800 491,000 788,800		788,800		F01	1	0.00 17,640.53 8,820.27
14	180.06 16	0.249 2SVS L 2ATG .2490 AC	2	SUN, IVAN W & RITA M 47 ROUSER WAY HILLSBOROUGH, NJ 47 ROUSER WAY	08844 AG / 162	297,500 423,800 721,300		721,300		F01	1	0.00 15,935.88 7,967.94
Page Totals						4,180,700 6,593,400	0	10,774,100				Block: 180.06 Lot: 16

1	2	3		4		5	6	7	8	9	10	11
Line	Block No Lot No. Qualification Account #	Land Dimensions Building Description Additional Lots Acreage	Prop Class	Owner's Name Address City State Property Location	Billing Code Zip Code Zoning/Tax Map Pg	Value	Exemptions Code Amount	Net Taxable Value	Deductions Code No Owners	Special Tax Codes	Num Units	Deduction Amt 2021 Tax 2022 1st
						Land Improvemnt Total						
1	180.06 17	0.249 2SVB L 2ATG .2490 AC	2	PUNTAMBEKAR, MOHAN V & NILIMA M 45 ROUSER WAY HILLSBOROUGH, NJ 45 ROUSER WAY	08844 AG / 162	297,500 475,900 773,400		773,400		F01	1	0.00 17,093.44 8,546.72
2	180.06 18	0.255 2SVB L 2ATG .2550 AC	2	MAHATPURE, AVINASH & KALPANA 43 ROUSER WAY HILLSBOROUGH, NJ 43 ROUSER WAY	08844 AG / 162	297,800 498,300 796,100		796,100		F01	1	0.00 17,377.55 8,688.78
3	180.06 19	0.252 2SVB L 2ATG .2520 AC	2	MUDUR, CHINMAY J 41 ROUSER WAY HILLSBOROUGH, NJ 41 ROUSER WAY	08844 AG / 162	297,600 466,100 763,700		763,700		F01	1	0.00 17,048.83 8,524.42
4	180.06 20	0.252 2SVB L 2BIG .2520 AC	2	SELVARAJ, P K & SOUJANYA TRIGHY R 39 ROUSER WAY HILLSBOROUGH, NJ 39 ROUSER WAY	08844 AG / 162	297,600 421,700 719,300		719,300		F01	1	0.00 16,001.63 8,000.82
5	180.06 21	0.254 2SVB L 2ATG .2540 AC	2	GANDHI, DHAMODHARAN & USHA S 37 ROUSER WAY HILLSBOROUGH, NJ 37 ROUSER WAY	08844 AG / 162	297,700 489,400 787,100		787,100		F01	1	0.00 17,600.61 8,800.31
6	180.06 22	0.259 2SVS L 2BIG .2590 AC	2	TETALA, SUDHAKAR & GEETHA 35 ROUSER WAY HILLSBOROUGH, NJ 35 ROUSER WAY	08844 AG / 162	298,000 476,600 774,600		774,600		F01	1	0.00 17,307.11 8,653.56
7	180.07 1	0.272 2SVB L 2BIG .2720 AC	2	TRESPECES, ALEXANDER & MARIA E 21 BRENNAN WAY HILLSBOROUGH, NJ 21 BRENNAN WAY	08844 AG / 162	298,600 428,500 727,100		727,100		F01	1	0.00 16,184.77 8,092.39
8	180.07 2	0.248 2SVS L 2BIG .2480 AC	2	SINGH, RAVINDER & CHAUHAN, A 19 BRENNAN WAY HILLSBOROUGH, NJ 19 BRENNAN WAY	08844 AG / 162	297,400 372,600 670,000		670,000		F01	1	0.00 14,844.06 7,422.03
9	180.07 3	0.285 2SVS L 2BIG .2850 AC	2	JOSHI, PRASAD & AMITA 17 BRENNAN WAY HILLSBOROUGH, NJ 17 BRENNAN WAY	08844 AG / 162	299,300 441,100 740,400		740,400		F01	1	0.00 16,518.19 8,259.10
10	180.07 4	0.358 2SVS L 2BIG .3580 AC	2	LOSCIALO, SERGIO & ANTONINA 15 BRENNAN WAY HILLSBOROUGH, NJ 15 BRENNAN WAY	08844 AG / 162	302,900 432,800 735,700		735,700		F01	1	0.00 16,424.27 8,212.14
11	180.07 5	0.393 2SVB L 2BIG .3930 AC	2	KATARIA, AMIT & RITU 2 TORBET ROAD HILLSBOROUGH, NJ 2 TORBET ROAD	08844 AG / 162	304,700 467,600 772,300		772,300		F01	1	0.00 17,293.03 8,646.52
12	180.07 6	0.304 2SVS L 2AG .3040 AC	2	PATHAK, VINEET A & HIMANI 4 TORBET ROAD HILLSBOROUGH, NJ 4 TORBET ROAD	08844 AG / 162	300,200 404,600 704,800		704,800		F01	1	0.00 15,658.82 7,829.41
13	180.07 7	0.238 2SVS L 2BIG .2380 AC	2	KASHYAP, ARTI & SHARMA, AMIT K 6 TORBET ROAD HILLSBOROUGH, NJ 6 TORBET ROAD	08844 AG / 162	296,900 408,000 704,900		704,900		F01	1	0.00 15,677.60 7,838.80
14	180.07 8	0.238 2SVB L 2BIG .2380 AC	2	DESAI, SHIV V & RINA 8 TORBET ROAD HILLSBOROUGH, NJ 8 TORBET ROAD	08844 AG / 162	296,900 441,200 738,100		738,100		F01	1	0.00 16,447.75 8,223.88
Page Totals						4,183,100 6,224,400	0	10,407,500				Block: 180.07 Lot: 8

1	2	3	4	5	6	7	8	9	10	11		
Line	Block No Lot No. Qualification Account #	Land Dimensions Building Description Additional Lots Acreage	Prop Class	Owner's Name Address City State Property Location	Billing Code Zip Code Zoning/Tax Map Pg	Value	Exemptions Code Amount	Net Taxable Value	Deductions Code No Owners	Special Tax Codes	Num Units	Deduction Amt 2021 Tax 2022 1st
						Land Improvemnt Total						
1	180.07 9	0.232 2SVS L 2BIG .2320 AC	2	JAIN, MANISH & MEGHNA 10 TORBET ROAD HILLSBOROUGH, NJ 10 TORBET ROAD	08844 AG / 162	296,600 416,300 712,900		712,900		F01	1	0.00 15,851.35 7,925.68
2	180.07 10	0.252 2SVS L 2BIG .2520 AC	2	GURLA, HIMABINDU V 12 TORBET ROAD HILLSBOROUGH, NJ 12 TORBET ROAD	08844 AG / 162	297,600 428,000 725,600		725,600		F01	1	0.00 16,149.54 8,074.77
3	180.07 11	0.253 2SVS L 2BIG .2530 AC	2	SUNDAR, SWAMINATHAN & MEENAKSHI 14 TORBET ROAD HILLSBOROUGH, NJ 14 TORBET ROAD	08844 AG / 162	297,700 478,800 776,500		776,500		F01	1	0.00 17,351.72 8,675.86
4	180.07 12	0.253 2SVS L 2BIG .2530 AC	2	MOIN, AMMAN & AYSHA 16 TORBET ROAD HILLSBOROUGH, NJ 16 TORBET ROAD	08844 AG / 162	297,700 489,400 787,100		787,100		F01	1	0.00 17,602.96 8,801.48
5	180.07 13	0.253 2SVS L 2BIG .2530 AC	2	ENGINEER, HUNAID & ZILLE H 18 TORBET ROAD HILLSBOROUGH, NJ 18 TORBET ROAD	08844 AG / 162	297,700 402,300 700,000		700,000		F01	1	0.00 15,546.11 7,773.06
6	180.07 14	0.253 2SVS L 2BIG .2530 AC	2	AMIN, MEDHAVI H 20 TORBET ROAD HILLSBOROUGH, NJ 20 TORBET ROAD	08844 AG / 162	297,700 413,500 711,200		711,200		F01	1	0.00 15,816.13 7,908.07
7	180.07 15	0.253 2SVS L 2BIG .2530 AC	2	RAJENDRA, ARAVINTHAN & ARAVINTHAN,A 22 TORBET ROAD HILLSBOROUGH, NJ 22 TORBET ROAD	08844 AG / 162	297,700 446,200 743,900		743,900		F01	1	0.00 16,583.94 8,291.97
8	180.07 16	0.321 2SVS L 2BIG .3210 AC	2	GADKARI, ABHIJIT & NAYANA 24 TORBET ROAD HILLSBOROUGH, NJ 24 TORBET ROAD	08844 AG / 162	301,200 466,800 768,000		768,000		F01	1	0.00 17,175.63 8,587.82
9	180.07 17	0.361 2SVB L 2BIG .3610 AC	2	NARASIMHAMURTHY, VENKATESH & CHIKKE 17 LAWRENCE COURT HILLSBOROUGH, NJ 17 LAWRENCE COURT	08844 AG / 162	303,100 438,800 741,900		741,900		F01	1	0.00 16,234.07 8,117.04
10	180.07 18	0.264 2SVS L 2BIG .2640 AC	2	SHAH, MANISH & NEEPA 15 LAWRENCE COURT HILLSBOROUGH, NJ 15 LAWRENCE COURT	08844 AG / 162	298,000 449,500 747,500		747,500		F01	1	0.00 16,668.46 8,334.23
11	180.07 19	0.263 2SVB L 2BIG .2630 AC	2	PATEL, SHALIN G & JALPA N 13 LAWRENCE COURT HILLSBOROUGH, NJ 13 LAWRENCE COURT	08844 AG / 162	298,200 464,000 762,200		762,200		F01	1	0.00 17,013.61 8,506.81
12	180.07 20	0.264 2SVS L 2BIG .2640 AC	2	BADHAN, RATHNAKUMAR & MANONMANI 11 LAWRENCE COURT HILLSBOROUGH, NJ 11 LAWRENCE COURT	08844 AG / 162	298,100 414,900 713,000		713,000		F01	1	0.00 15,853.70 7,926.85
13	180.07 21	0.271 2SVB L 2BIG .2710 AC	2	BHONGIR, ARVIND K & GEETHA 9 LAWRENCE COURT HILLSBOROUGH, NJ 9 LAWRENCE COURT	08844 AG / 162	298,500 415,200 713,700		713,700		F01	1	0.00 15,870.14 7,935.07
14	180.07 22	0.372 2SV L 3BIG .3720 AC	2	SOOD, RAJIV & NAMRATA 7 LAWRENCE COURT HILLSBOROUGH, NJ 7 LAWRENCE COURT	08844 AG / 162	303,600 466,400 770,000		770,000		F01	1	0.00 17,213.19 8,606.60
Page Totals						4,183,400 6,190,100	0	10,373,500				Block: 180.07 Lot: 22

1	2	3	4	5	6	7	8	9	10	11		
Line	Block No Lot No. Qualification Account #	Land Dimensions Building Description Additional Lots Acreage	Prop Class	Owner's Name Address City State Property Location	Billing Code Zip Code Zoning/Tax Map Pg	Value	Exemptions Code Amount	Net Taxable Value	Deductions Code No Owners	Special Tax Codes	Num Units	Deduction Amt 2021 Tax 2022 1st
						Land Improvemnt Total						
1	180.07 23	0.434 2SVS L 2BIG .4340 AC	2	RAJESHIRKE, RAJESH & MANISHA 5 LAWRENCE COURT HILLSBOROUGH, NJ 5 LAWRENCE COURT	08844 AG / 162	306,300 456,300 762,600		762,600		F01	1	0.00 17,046.48 8,523.24
2	180.07 24	0.321 2SVB L 2BIG .3210 AC	2	TRIVEDI, PRANAV M & HUTOXI R M 3 LAWRENCE COURT HILLSBOROUGH, NJ 3 LAWRENCE COURT	08844 AG / 162	301,100 408,500 709,600		709,600		F01	1	0.00 15,797.34 7,898.67
3	180.07 25	0.290 2SVS L 2BIG .2900 AC	2	DANI, HASIT & SWETA 1 LAWRENCE COURT HILLSBOROUGH, NJ 1 LAWRENCE COURT	08844 AG / 162	299,700 457,900 757,600		757,600		F01	1	0.00 16,905.60 8,452.80
4	180.08 1	0.393 2SVS L 2BIG .3930 AC	2	SUSEENDRAN, SURESHBABU & JAYASHREE 455 PLEASANT VIEW ROAD HILLSBOROUGH, NJ 455 PLEASANT VIEW ROAD	08844 AG / 162	276,200 419,700 695,900		695,900		F01	1	0.00 15,571.94 7,785.97
5	180.08 2	0.333 2SVB L 2ATG .3330 AC	2	GROVER, MONISH & SHWETA 457 PLEASANT VIEW ROAD HILLSBOROUGH, NJ 457 PLEASANT VIEW ROAD	08844 AG / 162	273,200 525,800 799,000		799,000		F01	1	0.00 17,999.77 8,999.89
6	180.08 3	0.333 2SVS L 2BIG .3330 AC	2	VENKAT, GANESH & BALASARASWATHI 459 PLEASANT VIEW ROAD HILLSBOROUGH, NJ 459 PLEASANT VIEW ROAD	08844 AG / 162	273,100 448,600 721,700		721,700		F01	1	0.00 15,694.03 7,847.02
7	180.08 4	0.333 2SVS L 2ATG .3330 AC	2	MITWA, JAI PRATEEK S & ET ALS 461 PLEASANT VIEW ROAD HILLSBOROUGH, NJ 461 PLEASANT VIEW ROAD	08844 AG / 162	273,100 508,100 781,200		781,200		F01	1	0.00 17,591.22 8,795.61
8	180.08 5	0.344 2SVS L 2ATG .3440 AC	2	SHENOY, G P & SUDHA 463 PLEASANT VIEW ROAD HILLSBOROUGH, NJ 463 PLEASANT VIEW ROAD	08844 AG / 162	273,700 484,000 757,700		757,700		F01	1	0.00 17,004.22 8,502.11
9	180.08 6	0.362 2SVS L 2BIG .3620 AC	2	CHAKRAVARTHY, VIJAYARAJ & ARUMUGHAM 465 PLEASANT VIEW ROAD HILLSBOROUGH, NJ 465 PLEASANT VIEW ROAD	08844 AG / 162	274,600 451,800 726,400		726,400		F01	1	0.00 16,264.60 8,132.30
10	180.08 7	0.310 2SVS L 2BIG .3100 AC	2	JACOB, PREMIL & DEYA ELSA 467 PLEASANT VIEW ROAD HILLSBOROUGH, NJ 467 PLEASANT VIEW ROAD	08844 AG / 162	272,000 387,600 659,600		659,600		F01	1	0.00 14,703.18 7,351.59
11	180.08 8	0.318 2SVS L 2BIG .3180 AC	2	GIRI, INDRAJIT & SUCHARITA B 469 PLEASANT VIEW ROAD HILLSBOROUGH, NJ 469 PLEASANT VIEW ROAD	08844 AG / 162	272,400 461,800 734,200		734,200		F01	1	0.00 16,471.23 8,235.62
12	180.08 9	0.351 2SVB L 2ATG .3510 AC	2	BADAMI, AHMED & FATIMA A 4 BRENNAN WAY HILLSBOROUGH, NJ 4 BRENNAN WAY	08844 AG / 162	302,600 514,100 816,700		816,700		F01	1	0.00 18,307.36 9,153.68
13	180.08 10	0.256 2SSV L 2BIG .2560 AC	2	BANERJI, RAJA & ALKA 10 BRENNAN WAY HILLSBOROUGH, NJ 10 BRENNAN WAY	08844 AG / 162	297,800 390,500 688,300		688,300		F01	1	0.00 14,949.72 7,474.86
14	180.08 11	0.301 2SVS L 2BIG .3010 AC	2	PATEL, VIMAL & APEXA 12 BRENNAN WAY HILLSBOROUGH, NJ 12 BRENNAN WAY	08844 AG / 162	300,100 432,100 732,200		732,200		F01	1	0.00 16,325.65 8,162.83
Page Totals						3,995,900 6,346,800	0	10,342,700				Block: 180.08 Lot: 11

1	2	3	4	5	6	7	8	9	10	11		
Line	Block No Lot No. Qualification Account #	Land Dimensions Building Description Additional Lots Acreage	Prop Class	Owner's Name Address City State Property Location	Billing Code Zip Code Zoning/Tax Map Pg	Value Land Improvemnt Total	Exemptions Code Amount	Net Taxable Value	Deductions Code No Owners	Special Tax Codes	Num Units	Deduction Amt 2021 Tax 2022 1st
1	180.08 12	0.287 2SVS L 2BIG .2870 AC	2	NATH, AMAR & PRIYA 14 BRENNAN WAY HILLSBOROUGH, NJ 14 BRENNAN WAY	08844 AG / 162	299,400 502,100 801,500		801,500		F01	1	0.00 17,941.07 8,970.54
2	180.08 13	0.277 2SVS L 2AG .2770 AC	2	PATEL, VISHAL R & BEENDIYA 16 BRENNAN WAY HILLSBOROUGH, NJ 16 BRENNAN WAY	08844 AG / 162	298,900 524,200 823,100		823,100		F01	1	0.00 18,462.33 9,231.17
3	180.08 14	0.277 2SVS L 2BIG .2770 AC	2	PERUMALSAMY, S & MUTHULAKSHMI 18 BRENNAN WAY HILLSBOROUGH, NJ 18 BRENNAN WAY	08844 AG / 162	298,900 506,400 805,300		805,300		F01	1	0.00 18,030.30 9,015.15
4	180.08 15	0.277 2SVS L 2BIG .2770 AC	2	GNANASEKARAN, S & SUNITHA S 20 BRENNAN WAY HILLSBOROUGH, NJ 20 BRENNAN WAY	08844 AG / 162	298,900 406,700 705,600		705,600		F01	1	0.00 15,691.69 7,845.85
5	180.08 16	0.327 2SVS L 2BIG .3270 AC	2	SHARMA, LALIT M & RACHNA BAREJA 22 BRENNAN WAY HILLSBOROUGH, NJ 22 BRENNAN WAY	08844 AG / 162	301,400 503,400 804,800		804,800		F01	1	0.00 18,020.91 9,010.46
6	180.09 1	0.272 2SVS L 2BIG .2720 AC	2	SANYAL, GAURAB & SUDESHNA 2 ROUSER WAY HILLSBOROUGH, NJ 2 ROUSER WAY	08844 AG / 162	268,700 433,300 702,000		702,000		F01	1	0.00 15,189.22 7,594.61
7	180.09 2	0.248 2SVS L 2BIG .2480 AC	2	DESHMUKH, MANDAR S & DAPTARDAR, M V 4 ROUSER WAY HILLSBOROUGH, NJ 4 ROUSER WAY	08844 AG / 162	297,400 406,300 703,700		703,700		F01	1	0.00 15,644.73 7,822.37
8	180.09 3	0.248 2SVS L 2BIG .2480 AC	2	FONZETTI, CYNTHIA A & FONZETTI, N K 6 ROUSER WAY HILLSBOROUGH, NJ 6 ROUSER WAY	08844 AG / 162	297,400 429,300 726,700		726,700		F01	1	0.00 16,189.47 8,094.74
9	180.09 4	4.815 OPEN SPACE 4.8150 AC	1	PARKSIDE AT MOUNTAINVIEW HOMEOWNERS 35 JOURNAL SQ SUITE 1025 JERSEY CITY, NJ ROUSER WAY-OPEN SPACE	07306 AG / 162	0 0 0		0		F01	1	0.00 0.00 0.00
10	180.09 5	0.248 2SVB L 2BIG .2480 AC	2	RAJMOHAN, VAIDILINGAM & PAYAL 10 ROUSER WAY HILLSBOROUGH, NJ 10 ROUSER WAY	08844 AG / 162	297,400 430,600 728,000		728,000		F01	1	0.00 16,208.25 8,104.13
11	180.09 6	0.248 2SVS L 2BIG .2480 AC	2	HUSSAIN, AMIR & NURANE F 12 ROUSER WAY HILLSBOROUGH, NJ 12 ROUSER WAY	08844 AG / 162	297,400 367,000 664,400		664,400		F01	1	0.00 14,707.87 7,353.94
12	180.09 7	0.243 2SVB L 2BIG .2430 AC	2	BAYNE, DAVID R & ALCYIA I 14 ROUSER WAY HILLSBOROUGH, NJ 14 ROUSER WAY	08844 AG / 162	297,200 401,800 699,000		699,000		F01	1	0.00 15,529.67 7,764.84
13	180.09 8	0.261 2SVS L 2BIG .2610 AC	2	ELISETTY, RAJESH & MANDALA, S., 2 MCCOY COURT HILLSBOROUGH, NJ 2 MCCOY COURT	08844 AG / 162	298,100 425,600 723,700		723,700		F01	1	0.00 16,119.03 8,059.52
14	180.09 9	0.274 2SVB L 2BIG .2740 AC	2	PILLAI, PRAVIN S & SHYAMALA P 4 MCCOY COURT HILLSBOROUGH, NJ 4 MCCOY COURT	08844 AG / 162	298,700 437,900 736,600		736,600		F01	1	0.00 15,562.54 7,781.27
Page Totals						3,849,800 5,774,600	0	9,624,400				Block: 180.09 Lot: 9

1	2	3	4	5	6	7	8	9	10	11		
Line	Block No Lot No. Qualification Account #	Land Dimensions Building Description Additional Lots Acreage	Prop Class	Owner's Name Address City State Property Location	Billing Code Zip Code Zoning/Tax Map Pg	Value	Exemptions Code Amount	Net Taxable Value	Deductions Code No Owners	Special Tax Codes	Num Units	Deduction Amt 2021 Tax 2022 1st
						Land Improvemnt Total						
1	180.09 10	0.252 2SVB L 2BIG .2520 AC	2	KLEIN, DOUGLAS B & SUSAN M 6 MCCOY COURT HILLSBOROUGH, NJ 6 MCCOY COURT	08844 AG / 162	297,600 420,100 717,700		717,700		F01	1	0.00 15,461.59 7,730.80
2	180.09 11	0.606 2SVS L 2BIG .6060 AC	2	BHARGAVA, PUNEET & SHUBHRA 7 MCCOY COURT HILLSBOROUGH, NJ 7 MCCOY COURT	08844 AG / 162	315,100 557,700 872,800		872,800		F01	1	0.00 18,922.54 9,461.27
3	180.09 12	0.438 2SVB L 2BIG .4380 AC	2	PATEL, JANESH B & SHITAL J 5 MCCOY COURT HILLSBOROUGH, NJ 5 MCCOY COURT	08844 AG / 162	307,000 486,200 793,200		793,200		F01	1	0.00 17,241.37 8,620.69
4	180.09 13	0.248 2SVS L 2BIG .2480 AC	2	JAYARAM, MOHANRAM & SHANTHA 3 MCCOY COURT HILLSBOROUGH, NJ 3 MCCOY COURT	08844 AG / 162	297,400 413,000 710,400		710,400		F01	1	0.00 15,297.23 7,648.62
5	180.09 14	0.272 2SVB L 2AG .2720 AC	2	LANE, NORMAN J & LATANGIE 1 MCCOY COURT HILLSBOROUGH, NJ 1 MCCOY COURT	08844 AG / 162	298,600 426,000 724,600		724,600		F01	1	0.00 15,635.34 7,817.67
6	180.09 15	0.416 2SVB L 2AG .4160 AC	2	BABAR, AMAD & GOHAR, AYESHA 20 ROUSER WAY HILLSBOROUGH, NJ 20 ROUSER WAY	08844 AG / 162	305,800 437,000 742,800		742,800		F01	1	0.00 16,555.75 8,277.88
7	180.09 16	0.516 2SF L 2AG .5160 AC	2	RANJAN, SHASHI & SINGH, RASHMI 22 ROUSER WAY HILLSBOROUGH, NJ 22 ROUSER WAY	08844 AG / 162	310,700 378,600 689,300		689,300		F01	1	0.00 15,292.53 7,646.27
8	180.09 17	0.481 2SVS L 2BIG .4810 AC	2	NEMALLIKANTI, VENU & SREERAM 24 ROUSER WAY HILLSBOROUGH, NJ 24 ROUSER WAY	08844 AG / 162	309,100 386,900 696,000		696,000		F01	1	0.00 15,449.84 7,724.92
9	180.09 18	0.617 2SVB L 2BIG .6170 AC	2	FAYNOR, STEVEN JR & MARY ELIZABETH 26 ROUSER WAY HILLSBOROUGH, NJ 26 ROUSER WAY	08844 AG / 162	315,800 384,600 700,400		700,400		F01	1	0.00 15,553.15 7,776.58
10	180.09 19	0.514 2SSV L 2BIG .5140 AC	2	HUMAYUN, HUMA & AKHTAR, HUMAYUN 28 ROUSER WAY HILLSBOROUGH, NJ 28 ROUSER WAY	08844 AG / 162	310,800 381,300 692,100		692,100		F01	1	0.00 15,360.62 7,680.31
11	180.09 20	22.596 OPEN SPACE 22.5960 AC	1	PARKSIDE AT MOUNTAINVIEW HOMEOWNERS 35 JOURNAL SQ SUITE 1025 JERSEY CITY, NJ BOEHM WAY-OPEN SPACE	07306 AG / 162	0 0 0		0		F01	1	0.00 0.00 0.00
12	180.09 20.01	7.280 MOUNTAIN VIEW ROAD 7.2800 AC	1	ALVAREZ, CARLOS & D'ALESSIO,BLANCA 55 WOODLAND ROAD MILLINGTON, NJ MOUNTAIN VIEW ROAD	07946 AG / 161	55,500 0 55,500		55,500		F01	1	0.00 1,303.15 651.58
13	180.09 20.01 Q0008	9.000 MOUNTAIN VIEW ROAD 9.0000 AC	3B	ALVAREZ, CARLOS & D'ALESSIO,BLANCA 55 WOODLAND ROAD MILLINGTON, NJ MOUNTAIN VIEW ROAD	07946 AG / 161	5,800 0 5,800		5,800		F01	1	0.00 133.84 66.92
14	180.09 20.02	1.2600 1SF R 2AG,POOL 1.2600 AC	2	RUDE, NANCY PO BOX 142 BELLE MEAD, NJ 200 MOUNTAIN VIEW ROAD	08502 AG / 161	219,200 194,000 413,200		413,200	W1 1	F01	1	250.00 8,637.19 4,318.60
Page Totals				W1 250		3,348,400 4,465,400	0	7,813,800				Block: 180.09 Lot: 20.02

1	2	3		4		5	6	7	8	9	10	11
Line	Block No Lot No. Qualification Account #	Land Dimensions Building Description Additional Lots Acreage	Prop Class	Owner's Name Address City State Property Location	Billing Code Zip Code Zoning/Tax Map Pg	Value	Exemptions Code Amount	Net Taxable Value	Deductions Code No Owners	Special Tax Codes	Num Units	Deduction Amt 2021 Tax 2022 1st
						Land Improvemnt Total						
1	180.09 21	0.267 2SVS L 2BIG .2670 AC	2	PATEL, PURVESH & UNNATI AMIN 34 ROUSER WAY HILLSBOROUGH, NJ 34 ROUSER WAY	08844 AG / 162	295,700 394,300 690,000		690,000		F01	1	0.00 15,311.31 7,655.66
2	180.09 22	0.267 2SVB L 2ATG .2670 AC	2	CHIDO, JON & MELANIE 36 ROUSER WAY HILLSBOROUGH, NJ 36 ROUSER WAY	08844 AG / 162	295,700 442,300 738,000		738,000		F01	1	0.00 16,443.05 8,221.53
3	180.09 23	0.267 2SVS L 2BIG .2670 AC	2	SHAH, HEMANG D & MUKTI H 38 ROUSER WAY HILLSBOROUGH, NJ 38 ROUSER WAY	08844 AG / 162	295,700 399,600 695,300		695,300		F01	1	0.00 15,456.89 7,728.45
4	180.09 24	0.278 2SVS L 2ATG .2780 AC	2	JIDUGU, JAYA V 40 ROUSER WAY HILLSBOROUGH, NJ 40 ROUSER WAY	08844 AG / 162	296,100 446,200 742,300		742,300		F01	1	0.00 16,553.40 8,276.70
5	180.09 25	0.280 2SVS L 2ATG .2800 AC	2	KALLURI, VENKATA & UMA 42 ROUSER WAY HILLSBOROUGH, NJ 42 ROUSER WAY	08844 AG / 162	299,000 476,800 775,800		775,800		F01	1	0.00 17,335.29 8,667.65
6	180.09 26	0.280 2SVS L 2BIG .2800 AC	2	CHOREY, ANIL & DIPTI AGASHE 44 ROUSER WAY HILLSBOROUGH, NJ 44 ROUSER WAY	08844 AG / 162	299,000 498,800 797,800		797,800		F01	1	0.00 17,854.19 8,927.10
7	180.09 27	0.280 2SVB L 2BIG .2800 AC	2	NAIR, HIRALAL K & MAYA P 46 ROUSER WAY HILLSBOROUGH, NJ 46 ROUSER WAY	08844 AG / 162	299,000 497,800 796,800		796,800		F01	1	0.00 17,830.71 8,915.36
8	180.09 28	0.280 2SVS L 2BIG .2800 AC	2	SARAIYA, MRUNAL & ASAVARI M 48 ROUSER WAY HILLSBOROUGH, NJ 48 ROUSER WAY	08844 AG / 162	299,000 498,800 797,800		797,800		F01	1	0.00 17,854.19 8,927.10
9	180.09 29	0.280 2SVB L 2BIG .2800 AC	2	NAGIREDDYGARI, V R & REDDY, NANDINI N 50 ROUSER WAY HILLSBOROUGH, NJ 50 ROUSER WAY	08844 AG / 162	299,000 506,700 805,700		805,700		F01	1	0.00 18,039.69 9,019.85
10	180.09 30	0.280 2SVS L 2BIG .2800 AC	2	NEJAND, PATRICK & SHABNAM 52 ROUSER WAY HILLSBOROUGH, NJ 52 ROUSER WAY	08844 AG / 162	299,000 495,300 794,300		794,300		F01	1	0.00 17,722.70 8,861.35
11	180.09 31	0.280 2SVS L 2BIG .2800 AC	2	KARIPIREDDY, VENKATA R & KAIPU, P 54 ROUSER WAY HILLSBOROUGH, NJ 54 ROUSER WAY	08844 AG / 162	299,000 512,100 811,100		811,100		F01	1	0.00 18,168.82 9,084.41
12	180.09 32	0.470 OPEN SPACE .4700 AC	1	PARKSIDE AT MOUNTAINVIEW HOMEOWNERS 35 JOURNAL SQ SUITE 1025 JERSEY CITY, NJ BOEHM WAY-OPEN SPACE	07306 AG / 163	0 0 0		0		F01	1	0.00 0.00 0.00
13	180.09 33	0.351 2SVS L 2BIG .3510 AC	2	TANG, STEVE S & LI-YAN CHOI 60 ROUSER WAY HILLSBOROUGH, NJ 60 ROUSER WAY	08844 AG / 163	302,500 495,000 797,500		797,500		F01	1	0.00 17,847.15 8,923.58
14	180.09 34	0.343 2SVS L 2BIG .3430 AC	2	MANJOORAN, JOEMON & FAMINA 3 TORBET RD HILLSBOROUGH, NJ 3 TORBET ROAD	08844 AG / 163	302,200 487,600 789,800		789,800		F01	1	0.00 17,696.88 8,848.44
Page Totals						3,880,900 6,151,300	0	10,032,200				Block: 180.09 Lot: 34

1	2	3	4	5	6	7	8	9	10	11		
Line	Block No Lot No. Qualification Account #	Land Dimensions Building Description Additional Lots Acreage	Prop Class	Owner's Name Address City State Property Location	Billing Code Zip Code Zoning/Tax Map Pg	Value	Exemptions Code Amount	Net Taxable Value	Deductions Code No Owners	Special Tax Codes	Num Units	Deduction Amt 2021 Tax 2022 1st
						Land Improvemnt Total						
1	180.09 35	0.293 2SVB L 2BIG .2930 AC	2	UPADHYA, PRASHANTHA 1 TORBET RD HILLSBOROUGH, NJ 1 TORBET ROAD	08844 AG / 163	299,600 450,500 750,100		750,100		F01	1	0.00 16,729.51 8,364.76
2	180.09 36	0.346 2SVS L 2BIG .3460 AC	2	TSCHANG, WEI C & YAN LEI 9 BRENNAN WAY HILLSBOROUGH, NJ 9 BRENNAN WAY	08844 AG / 163	302,200 487,200 789,400		789,400		F01	1	0.00 17,675.74 8,837.87
3	180.09 37	0.418 2SVS L 2BIG .4180 AC	2	POVOLOTSKY, VALERIA TRUSTEE 7 BRENNAN WAY HILLSBOROUGH, NJ 7 BRENNAN WAY	08844 AG / 163	305,900 492,000 797,900		797,900		F01	1	0.00 17,534.86 8,767.43
4	180.09 38	0.441 2SVB L 2BIG .4410 AC	2	KHOSLA, RASHMI 5 BRENNAN WAY HILLSBOROUGH, NJ 5 BRENNAN WAY	08844 AG / 163	307,100 479,200 786,300		786,300		F01	1	0.00 17,581.82 8,790.91
5	180.09 39	0.278 2SVS L 2BIG .2780 AC	2	CHAVARKAR, MRUNALINI 3 BRENNAN WAY HILLSBOROUGH, NJ 3 BRENNAN WAY	08844 AG / 163	298,900 406,800 705,700		705,700		F01	1	0.00 15,679.94 7,839.97
6	180.09 40	0.285 2SVS L 2ATG .2850 AC	2	PANAMGIPALLI, SRIMADHU & SAISUDHA 1 BRENNAN WAY HILLSBOROUGH, NJ 1 BRENNAN WAY	08844 AG / 163	269,300 506,500 775,800		775,800		F01	1	0.00 17,356.42 8,678.21
7	180.09 41	0.268 2SVS L 2ATG .2680 AC	2	CHIRRA, RAJA K & MALLIGIREDDY, S 473 PLEASANT VIEW ROAD HILLSBOROUGH, NJ 473 PLEASANT VIEW ROAD	08844 AG / 163	269,900 398,400 668,300		668,300		F01	1	0.00 14,895.71 7,447.86
8	180.09 42	0.865 OPEN SPACE .8650 AC	1	PARKSIDE AT MOUNTAINVIEW HOMEOWNERS 35 JOURNAL SQ SUITE 1025 JERSEY CITY, NJ PLEASANT VIEW RD-OPEN SPA	07306 AG / 163	0 0 0		0		F01	1	0.00 0.00 0.00
9	180.09 43	16.599 OPEN SPACE 16.5990 AC	1	PRESERVE @ HILLS COMMUNITY ASSOC 250 GIBRALTAR ROAD HORSHAM, PA 17 BOEHM WAY-OPEN SPACE	19044-2323 AG / 163	0 0 0		0		F01	1	0.00 0.00 0.00
10	180.09 44	0.455 2SVB L 2ATG .4550 AC	2	MISTRY, YEZDI & SONALI G BORHADE 1 BOEHM WAY HILLSBOROUGH, NJ 1 BOEHM WAY	08844 AG / 163	317,800 544,100 861,900		861,900		F01	1	0.00 20,068.36 10,034.18
11	180.09 45	0.542 3 BOEHM WAY .5420 AC	2	HAQUE, SYED S & SANIA 3 BOEHM WAY HILLSBOROUGH, NJ 3 BOEHM WAY	08844 AG / 163	322,100 511,900 834,000		834,000		F01	1	0.00 19,425.01 9,712.51
12	180.09 46	0.616 2SVB L 3ATG .6160 AC	2	JACOB-NARA, JUBY ANNE 5 BOEHM WAY HILLSBOROUGH, NJ 5 BOEHM WAY	08844 AG / 163	325,800 605,300 931,100		931,100		F01	1	0.00 21,749.53 10,874.77
13	180.09 47	0.693 2SVB L 3ATG .6930 AC	2	KISHORE, KRISHNA & VIDYA 7 BOEHM WAY HILLSBOROUGH, NJ 7 BOEHM WAY	08844 AG / 163	329,600 457,400 787,000		787,000		F01	1	0.00 18,330.84 9,165.42
14	180.09 48	0.656 2SVB L 3ATG .6560 AC	2	POMPILI, DARIO & ALLESANDRA T 9 BOEHM WAY HILLSBOROUGH, NJ 9 BOEHM WAY	08844 AG / 163	327,700 459,400 787,100		787,100		F01	1	0.00 18,302.67 9,151.34
Page Totals						3,675,900 5,798,700	0	9,474,600				Block: 180.09 Lot: 48

1	2	3	4	5	6	7	8	9	10	11		
Line	Block No Lot No. Qualification Account #	Land Dimensions Building Description Additional Lots Acreage	Prop Class	Owner's Name Address City State Property Location	Billing Code Zip Code Zoning/Tax Map Pg	Value	Exemptions Code Amount	Net Taxable Value	Deductions Code No Owners	Special Tax Codes	Num Units	Deduction Amt 2021 Tax 2022 1st
						Land Improvemnt Total						
1	180.09 49	0.366 2SVB L 3ATG .3660 AC	2	BHARDWAJ, SANJEEV & MISRA CHARU 11 BOEHM WAY HILLSBOROUGH, NJ 11 BOEHM WAY	08844 AG / 163	313,300 569,400 882,700		882,700		F01	1	0.00 20,561.44 10,280.72
2	180.09 50	0.365 2SVB L 3ATG .3650 AC	2	MEHTA, VIVEK N & BINITA V 13 BOEHM WAY HILLSBOROUGH, NJ 13 BOEHM WAY	08844 AG / 163	313,300 621,300 934,600		934,600		F01	1	0.00 21,775.35 10,887.68
3	180.09 51	0.313 2SVB L 3ATG .3130 AC	2	TRIVEDI, AVANI & ANKUR SHAH 15 BOEHM WAY HILLSBOROUGH, NJ 15 BOEHM WAY	08844 AG / 163	310,700 477,300 788,000		788,000		F01	1	0.00 18,326.15 9,163.08
4	180.09 52	0.480 2SVB L 3ATG .4800 AC	2	SYED, AMMAN & BAHMANIAN, MOHTARAM 21 BOEHM WAY HILLSBOROUGH, NJ 21 BOEHM WAY	08844 AG / 163	271,200 528,100 799,300		799,300		F01	1	0.00 18,631.39 9,315.70
5	180.09 53	0.491 2SV L 3ATG .4910 AC	2	NAGABHUSHANA, GAUTHAM & DESAI, MONA 23 BOEHM WAY HILLSBOROUGH, NJ 23 BOEHM WAY	08844 AG / 163	287,600 586,900 874,500		874,500		F01	1	0.00 20,399.42 10,199.71
6	180.09 54	0.525 2SVB L 3ATG .5250 AC	2	FORTUNATI, DAVID & EUNJOO L 25 BOEHM WAY HILLSBOROUGH, NJ 25 BOEHM WAY	08844 AG / 163	289,100 581,500 870,600		870,600		F01	1	0.00 20,303.16 10,151.58
7	180.09 55	0.525 2SVB L 3ATG .5250 AC	2	LIPS, ERIC A & DIPALI A 27 BOEHM WAY HILLSBOROUGH, NJ 27 BOEHM WAY	08844 AG / 163	305,200 430,200 735,400		735,400		F01	1	0.00 17,098.14 8,549.07
8	180.09 56	0.579 2SVB L 3ATG .5790 AC	2	JAGASIA, DIPIKA S & HIROO K ADIANI 29 BOEHM WAY HILLSBOROUGH, NJ 29 BOEHM WAY	08844 AG / 163	307,400 450,800 758,200		758,200		F01	1	0.00 17,659.31 8,829.66
9	180.09 57	0.613 2SS L 3ATG .6130 AC	2	OLUKOYA, PETER ADEMOLA & OLASINBO A 31 BOEHM WAY HILLSBOROUGH, NJ 31 BOEHM WAY	08844 AG / 163	309,300 458,700 768,000		768,000		F01	1	0.00 17,872.98 8,936.49
10	180.09 58	0.720 2SVB L 3ATG .7200 AC	2	PATEL, VISHAL M 33 BOEHM WAY HILLSBOROUGH, NJ 33 BOEHM WAY	08844 AG / 163	315,500 659,500 975,000		975,000		F01	1	0.00 21,420.81 10,710.41
11	180.09 59	1.147 OPEN SPACE 1.1470 AC	1	PRESERVE @ HILLS COMMUNITY ASSOC 250 GIBRALTAR ROAD HORSHAM, PA BOEHM WAY-OPEN SPACE	19044-2323 AG / 163	0 0 0		0		F01	1	0.00 0.00 0.00
12	180.09 60	0.446 2SVB L 3ATG .4460 AC	2	PASULA, VENKATESWARLU & RAJINI 35 BOEHM WAY HILLSBOROUGH, NJ 35 BOEHM WAY	08844 AG / 163	317,200 562,100 879,300		879,300		F01	1	0.00 20,481.61 10,240.81
13	180.09 61	0.463 2SVB L 3ATG .4630 AC	2	CARTER, ANGELO C & RESHMA D 37 BOEHM WAY HILLSBOROUGH, NJ 37 BOEHM WAY	08844 AG / 163	318,200 590,300 908,500		908,500		F01	1	0.00 21,169.57 10,584.79
14	180.09 62	0.317 2SVB L 3ATG .3170 AC	2	KHULLAR, SANGEET & KHULLAR, SHILPY 39 BOEHM WAY HILLSBOROUGH, NJ 39 BOEHM WAY	08844 AG / 163	310,900 493,300 804,200		804,200		F01	1	0.00 18,417.71 9,208.86
Page Totals						3,968,900 7,009,400	0	10,978,300				Block: 180.09 Lot: 62

1	2	3	4	5	6	7	8	9	10	11		
Line	Block No Lot No. Qualification Account #	Land Dimensions Building Description Additional Lots Acreage	Prop Class	Owner's Name Address City State Property Location	Billing Code Zip Code Zoning/Tax Map Pg	Value	Exemptions Code Amount	Net Taxable Value	Deductions Code No Owners	Special Tax Codes	Num Units	Deduction Amt 2021 Tax 2022 1st
						Land Improvemnt Total						
1	180.09 63	0.362 2SVB L 3ATG .3620 AC	2	ARASAN, ARUL & VIJI 41 BOEHM WAY HILLSBOROUGH, NJ 41 BOEHM WAY	08844 AG / 163	313,100 545,800 858,900		858,900		F01	1	0.00 20,000.26 10,000.13
2	180.09 64	0.474 2SVB L 3ATG .4740 AC	2	MUKHOPADHYAY, PABAK & JAYITA G 40 BOEHM WAY HILLSBOROUGH, NJ 40 BOEHM WAY	08844 AG / 163	318,000 480,700 798,700		798,700		F01	1	0.00 17,999.77 8,999.89
3	180.09 65	0.450 2SVB L 3BIG .4500 AC	2	CONCHES, FRANK J & BERNADETTE G 38 BOEHM WAY HILLSBOROUGH, NJ 38 BOEHM WAY	08844 AG / 163	317,000 628,700 945,700		945,700		F01	1	0.00 20,892.50 10,446.25
4	180.09 66	0.528 2SVB L 3ATG .5280 AC	2	PODDAR, SHAILENDRA & RASHMI AGARWAL 32 BOEHM WAY HILLSBOROUGH, NJ 32 BOEHM WAY	08844 AG / 163	321,200 567,500 888,700		888,700		F01	1	0.00 20,709.36 10,354.68
5	180.09 67	0.426 2SVS L 3ATG .4260 AC	2	BHASKAR, ANIL H & SWATI A 30 BOEHM WAY HILLSBOROUGH, NJ 30 BOEHM WAY	08844 AG / 163	315,100 549,600 864,700		864,700		F01	1	0.00 20,159.93 10,079.97
6	180.09 68	0.774 2SVB L 3BIG .7740 AC	2	YELLAMPALLY, RAMA M & AMITHA R B 28 BOEHM WAY HILLSBOROUGH, NJ 28 BOEHM WAY	08844 AG / 163	333,700 452,100 785,800		785,800		F01	1	0.00 18,272.14 9,136.07
7	180.09 69	0.614 2SVB L 3BIG .6140 AC	2	WANG, KATHRYN L 26 BOEHM WAY HILLSBOROUGH, NJ 26 BOEHM WAY	08844 AG / 163	325,700 523,300 849,000		849,000		F01	1	0.00 19,765.46 9,882.73
8	180.09 70	0.515 2SVB L 3AG .5150 AC	2	MCCAFFERY, KEVIN J & AMI R 24 BOEHM WAY HILLSBOROUGH, NJ 24 BOEHM WAY	08844 AG / 163	320,500 542,600 863,100		863,100		F01	1	0.00 19,307.61 9,653.81
9	180.09 71	0.382 2SVB L 3ATG .3820 AC	2	JEFFRIES, J R JR & DOWNING, CRISTAL 22 BOEHM WAY HILLSBOROUGH, NJ 22 BOEHM WAY	08844 AG / 163	314,100 557,600 871,700		871,700		F01	1	0.00 19,896.95 9,948.48
10	180.09 72	0.322 2SVB L 3ATG .3220 AC	2	CASTILLEJOS, CARLOS 20 BOEHM WAY HILLSBOROUGH, NJ 20 BOEHM WAY	08844 AG / 163	296,400 510,800 807,200		807,200		F01	1	0.00 18,798.09 9,399.05
11	180.09 73	0.681 OPEN SPACE .6810 AC	1	PRESERVE @ HILLS COMMUNITY ASSOC 250 GIBRALTAR ROAD HORSHAM, PA 18 BOEHM WAY-OPEN SPACE	19044-2323 AG / 163	0 0 0		0		F01	1	0.00 0.00 0.00
12	180.09 74	0.328 2SVB L 3ATG .3280 AC	2	CHERLO, KARTHIK & VALLIVEDU, S R 16 BOEHM WAY HILLSBOROUGH, NJ 16 BOEHM WAY	08844 AG / 163	311,400 501,300 812,700		812,700		F01	1	0.00 18,908.45 9,454.23
13	180.09 75	0.358 2SVB L 3ATG .3580 AC	2	NG, CHEE & CHUA, KELLY 14 BOEHM WAY HILLSBOROUGH, NJ 14 BOEHM WAY	08844 AG / 163	312,900 527,400 840,300		840,300		F01	1	0.00 19,558.84 9,779.42
14	180.09 76	0.444 2SVB L 3BIG .4440 AC	2	ZOU, PENGCHENG & LU, JUN 12 BOEHM WAY HILLSBOROUGH, NJ 12 BOEHM WAY	08844 AG / 163	316,700 575,200 891,900		891,900		F01	1	0.00 20,777.46 10,388.73
Page Totals						4,115,800 6,962,600	0	11,078,400				Block: 180.09 Lot: 76

1	2	3	4	5	6	7	8	9	10	11		
Line	Block No Lot No. Qualification Account #	Land Dimensions Building Description Additional Lots Acreage	Prop Class	Owner's Name Address City State Property Location	Billing Code Zip Code Zoning/Tax Map Pg	Value	Exemptions Code Amount	Net Taxable Value	Deductions Code No Owners	Special Tax Codes	Num Units	Deduction Amt 2021 Tax 2022 1st
						Land Improvemnt Total						
1	180.09 77	0.555 2SVB L 3ATG .5550 AC	2	JANSSEN, VOLKER HAGEN & KAJAL 10 BOEHM WAY HILLSBOROUGH, NJ 10 BOEHM WAY	08844 AG / 163	322,800 634,000 956,800		956,800		F01	1	0.00 22,230.86 11,115.43
2	180.09 78	0.455 2SVB L 3AG .4550 AC	2	MATHEW, JOHN & LOVELY 8 BOEHM WAY HILLSBOROUGH, NJ 8 BOEHM WAY	08844 AG / 163	317,800 545,800 863,600		863,600		F01	1	0.00 20,127.06 10,063.53
3	180.09 79	0.572 2SVB L 3BIG .5720 AC	2	GUPTA, KISHORE & PRADHAN, RASIKA 6 BOEHM WAY HILLSBOROUGH, NJ 6 BOEHM WAY	08844 AG / 163	323,600 435,600 759,200		759,200		F01	1	0.00 17,671.05 8,835.53
4	180.09 80	0.589 2SVB L 3BIG .5890 AC	2	ROY, JAYJIT & PAYAL G 4 BOEHM WAY HILLSBOROUGH, NJ 4 BOEHM WAY	08844 AG / 163	324,500 533,900 858,400		858,400		F01	1	0.00 20,021.40 10,010.70
5	180.09 81	0.680 2SVB L 3BIG .6800 AC	2	WANG, YIQIANG & QI LU 2 BOEHM WAY HILLSBOROUGH, NJ 2 BOEHM WAY	08844 AG / 163	328,800 528,800 857,600		857,600		F01	1	0.00 19,981.48 9,990.74
6	180.09 82	2.168 OPEN SPACE 2.1680 AC	1	PRESERVE @ HILLS COMMUNITY ASSOC 250 GIBRALTAR ROAD HORSHAM, PA PLEASANT VIEW RD-OPEN SPA	19044-2323 AG / 163	0 0 0		0		F01	1	0.00 0.00 0.00
7	181 2	1.9000 BANK BANK CHASE 1.9000 AC	4A	JPMB NJ CHASE & CO P O BOX 1919 WITCHITA FALLS, TX 381 ROUTE 206 SOUTH	76307 GA / 83	627,000 593,600 1,220,600		1,220,600		F01	1	0.00 28,659.69 14,329.85
8	181 3	1.4000 1SB RADIOLOGY AKA LOT 3.X 1.4000 AC	4A	HILLSBOROUGH VOL FIRE CO 2 375 ROUTE 206 HILLSBOROUGH, NJ 375 ROUTE 206	08844 GB / 83	531,000 667,700 1,198,700		1,198,700		F01	1	0.00 28,145.48 14,072.74
9	181 3 X	3.2750 1SB 3.2750 AC	15D	HILLSBOROUGH VOL FIRE CO 2 375 ROUTE 206 HILLSBOROUGH, NJ 375 ROUTE 206	08844 GB / 83	981,000 900,600 1,881,600		*Exempt*		F01	1	0.00 0.00 0.00
10	181 4	4.4100 RIGHT OF WAY 4.4100 AC	15C	STATE OF NJ DEPT OF TRANS CN 614 TRENTON, NJ ROUTE 206	08625 GB / 83	345,500 0 345,500		*Exempt*		F01	1	0.00 0.00 0.00
11	181 5	1.148 1SF R 1AG 1.1480 AC	2	SHULESKI, FRANK ANTHONY & JO ANN 12 OLD SOMERVILLE ROAD HILLSBOROUGH, NJ 12 OLD SOMERVILLE ROAD	08844 GB / 83	171,500 163,300 334,800		334,800	V1 2	F01	1	250.00 7,404.48 3,702.24
12	181 6	0.9250 1SF R 2AG .9250 AC	2	LANGOSKI, C & A ;LANGOSKI, K A 18 OLD SOMERVILLE ROAD HILLSBOROUGH, NJ 18 OLD SOMERVILLE ROAD	08844 GB / 83	166,500 159,700 326,200		326,200		F01	1	0.00 7,447.86 3,723.93
13	181 6.01	1.4700 RIGHT OF WAY 1.4700 AC	15C	STATE OF NJ DEPT OF TRANS 1035 PARKWAY AVE TRENTON, NJ HAMILTON ROAD	08625 GB / 83	204,700 0 204,700		*Exempt*		F01	1	0.00 0.00 0.00
14	181 6.02	0.922 1SF R 1AG .9220 AC	2	REGETZ, JAMES 24 OLD SOMERVILLE ROAD HILLSBOROUGH, NJ 24 OLD SOMERVILLE ROAD	08844 GB / 83	166,000 136,400 302,400		302,400		F01	1	0.00 6,886.69 3,443.35
Page Totals				V1 250		3,279,500 4,398,800	0	7,678,300				Block: 181 Lot: 6.02

1	2	3	4	5	6	7	8	9	10	11		
Line	Block No Lot No. Qualification Account #	Land Dimensions Building Description Additional Lots Acreage	Prop Class	Owner's Name Address City State Property Location	Billing Code Zip Code Zoning/Tax Map Pg	Value	Exemptions Code Amount	Net Taxable Value	Deductions Code No Owners	Special Tax Codes	Num Units	Deduction Amt 2021 Tax 2022 1st
						Land Improvemnt Total						
1	181 7	1.2190 2SF O 2AG 1.2190 AC	2	SZUCSIK, STEPHEN 29 HAMILTON ROAD HILLSBOROUGH, NJ 29 HAMILTON ROAD	99999 GB / 83	200,300 199,600 399,900		399,900		F01	1	0.00 8,790.91 4,395.46
2	181.01 1	1.1690 1SB FAST FOOD BURGER KING 1.1690 AC	4A	DENONE-O'HARA PARTNERSHIP 501 RT 28-SOMERVILLE CRCL RARITAN, NJ 385 ROUTE 206	08869 GA / 83	348,000 701,100 1,049,100		1,049,100		F01	1	0.00 24,632.87 12,316.44
3	182 1	3.630 2SF O 3.6300 AC	2	LA COSTA, SEAN & CHRISTINA 163 FALCON ROAD HILLSBOROUGH, NJ 163 FALCON ROAD	08844 RA / 72	226,300 78,100 304,400		304,400		F01	1	0.00 6,442.91 3,221.46
4	182 2.10	2.0078 2SS L 3AG 2.0078 AC	2	SINGH, INDER V & MEERA 261 SUNNYMEAD ROAD HILLSBOROUGH, NJ 261 SUNNYMEAD ROAD	08844 RA / 72	247,600 546,400 794,000		794,000		F01	1	0.00 18,044.40 9,022.20
5	182 2.11	2.8856 2SVS L 3AG 2.8856 AC	2	DAS, ASIT 255 SUNNYMEAD ROAD HILLSBOROUGH, NJ 255 SUNNYMEAD ROAD	08844 RA / 72	256,400 488,300 744,700		744,700		F01	1	0.00 16,886.82 8,443.41
6	182 2.12	4.101 2SVS L 3AG 4.1010 AC	2	CHENNAVAJJALA, SRINIVAS & KATIPERI, D 245 SUNNYMEAD ROAD HILLSBOROUGH, NJ 245 SUNNYMEAD ROAD	08844 RA / 72	272,600 533,300 805,900		805,900		F01	1	0.00 17,971.59 8,985.80
7	182 2.13	2.600 2SVB L 2AG 2.6000 AC	2	PATEL, ANDY D, REHA & DINESH P 235 SUNNYMEADE RD HILLSBOROUGH, NJ 235 SUNNYMEAD ROAD	08844 RA / 72	263,300 465,800 729,100		729,100		F01	1	0.00 16,168.33 8,084.17
8	182 2.14	2.010 2SB L 2UG 2.0100 AC	2	OUAZENE, RBIAT & VADHER, SUNANDA 227 SUNNYMEADE RD HILLSBOROUGH, NJ 227 SUNNYMEAD ROAD	08844 RA / 72	210,100 186,100 396,200		396,200		F01	1	0.00 8,694.65 4,347.33
9	182 3.01	4.013 1SV R 2AG 4.0130 AC	2	MALENCHEK, LOUIS J & CHRISTINE 275 SUNNYMEAD ROAD HILLSBOROUGH, NJ 275 SUNNYMEAD ROAD	08844 I1RA / 72	207,100 337,800 544,900		544,900		F01	1	0.00 12,200.21 6,100.11
10	182 3.03	2.439 2SVS R 3AG 2.4390 AC	2	MALENCHEK, LOUIS J 285 SUNNYMEAD ROAD HILLSBOROUGH, NJ 285 SUNNYMEAD ROAD	08844 I1 / 72	251,900 367,800 619,700		619,700		F01	1	0.00 13,951.82 6,975.91
11	182 3.04	4.340 1SF R, POOL 4.3400 AC	3A	MALENCHEK, LOUIS J 285 SUNNYMEAD ROAD HILLSBOROUGH, NJ 279 SUNNYMEAD ROAD	08844 I1RA / 72	210,100 144,200 354,300		354,300		F01	1	0.00 7,685.01 3,842.51
12	182 3.04 Q0068	16.970 16.9700 AC	3B	MALENCHEK, LOUIS J 285 SUNNYMEAD ROAD HILLSBOROUGH, NJ 279 SUNNYMEAD ROAD	08844 I1 / 72	11,100 0 11,100		11,100		F01	1	0.00 255.94 127.97
13	182 5	1.2300 1SF R 2UG 1.2300 AC	2	POTYNSKY, JOHN R & ANNA M 295 SUNNYMEAD ROAD HILLSBOROUGH, NJ 295 SUNNYMEAD ROAD	708 08844 RA / 72	187,300 169,800 357,100		357,100		F01	1	0.00 7,649.78 3,824.89
14	182 5.01	1.3100 116X493 1SF R 2UG .0000 AC	2	KUBIAK, GLORIA 301 SUNNYMEAD ROAD HILLSBOROUGH, NJ 301 SUNNYMEAD ROAD	08844 RA / 72	188,100 132,100 320,200		320,200	W1 1	F01	1	250.00 6,531.02 3,265.51
Page Totals				W1 250		3,080,200 4,350,400	0	7,430,600				Block: 182 Lot: 5.01

1	2	3	4	5	6	7	8	9	10	11		
Line	Block No Lot No. Qualification Account #	Land Dimensions Building Description Additional Lots Acreage	Prop Class	Owner's Name Address City State Property Location	Billing Code Zip Code Zoning/Tax Map Pg	Value	Exemptions Code Amount	Net Taxable Value	Deductions Code No Owners	Special Tax Codes	Num Units	Deduction Amt 2021 Tax 2022 1st
						Land Improvemnt Total						
1	182 5.02	1.3800 1SB O 2UG 1.3800 AC	2	KUBIAK, LORETTA K 303 SUNNYMEAD ROAD HILLSBOROUGH, NJ 303 SUNNYMEAD ROAD	08844 RA / 72	188,800 65,200 254,000		254,000		F01	1	0.00 5,233.70 2,616.85
2	182 6 Q0068	4.370 4.3700 AC	3B	MALENCHEK, LOUIS J 285 SUNNYMEAD ROAD HILLSBOROUGH, NJ SUNNYMEAD ROAD	08844 RA / 72	200 0 200		200		F01	1	0.00 4.70 2.35
3	182 7	17.3760 1SCB (GREAT DANE) 17.3760 AC	4B	ROAD HOLE REALTY LLC 10 OLD JACKSON AVE UNIT#6 HASTINGS ON HUDSON, NY 315 SUNNYMEAD ROAD	10706 I1 / 72	905,400 1,385,500 2,290,900		2,290,900		F01	1	0.00 53,790.34 26,895.17
4	182 7.01	13.3801 CC UTILITY BLDG 13.3801 AC	4B	PUBLIC SERVICE ELEC & GAS CO 80 PARK PL PROP TAX 6 FLR NEWARK, NJ 317 SUNNYMEAD ROAD	07102-4194 I1 / 72	500,000 5,100 505,100		505,100		F01	1	0.00 11,859.75 5,929.88
5	182 7.01 CELL	CELL TOWER CELL TOWER .0000 AC	4A	PUBLIC SERVICE ELEC & GAS CO 80 PARK PL PROP TAX 6 FLR NEWARK, NJ 317 SUNNYMEAD ROAD	07102-4194 I1 / 72	288,900 0 288,900		288,900		F01	1	0.00 6,783.38 3,391.69
6	182 7.02	10.7100 10.7100 AC	15C	TOWNSHIP OF HILLSBOROUGH 379 SOUTH BRANCH ROAD HILLSBOROUGH, NJ SUNNYMEAD ROAD	08844 I1 / 72	401,600 0 401,600		*Exempt*		F01	1	0.00 0.00 0.00
7	182 8	9.1800 RAILROAD 9.1800 AC	5A	NEW YORK CENTRAL LINE LLC 500 WATER STREET (J-910) JACKSONVILLE, FL 333 SUNNYMEAD ROAD	32202 M / 72	0 0 0		*Exempt RR*		F01	1	0.00 0.00 0.00
8	182 9	25.5000 AKA B 182 L 9 QFARM 25.5000 AC	1	GLEN-GERY REAL C/O S FUROUGH 400 PERIMETER CNT SU1000 ATLANTA, GA HAMILTON ROAD	30346-1234 M / 72	669,400 0 669,400		669,400		F01	1	0.00 15,717.51 7,858.76
9	182 9 Q0519	51.82 WOOD 2019-2028 51.8200 AC	3B	GLEN-GERY REAL C/O S FUROUGH 400 PERIMETER CNT SU1000 ATLANTA, GA SUNNYMEAD ROAD	30346-1234 M / 72	6,600 0 6,600		6,600		F01	1	0.00 152.63 76.32
10	182 11.01	155.27 1SM 10,12,45,46 155.2700 AC	4B	GLEN-GERY REAL C/O S FUROUGH 400 PERIMETER CNT SU1000 ATLANTA, GA 95 HAMILTON ROAD	30346-1234 M / 72	5,434,500 25,000 5,459,500		5,459,500		F01	1	0.00 128,189.07 64,094.54
11	182 11.01 Q0519	54.325 WOOD 2019-2028 54.3250 AC	3B	GLEN-GERY REAL C/O S FUROUGH 400 PERIMETER CNT SU1000 ATLANTA, GA HAMILTON ROAD	30346-1234 M / 72	6,400 0 6,400		6,400		F01	1	0.00 145.58 72.79
12	182 13	0.0000 118X400 TRI 2SV L 2AG .0000 AC	2	CEASE, DONNA & RICHARD 71 HAMILTON ROAD HILLSBOROUGH, NJ 71 HAMILTON ROAD	08844 R / 71	199,600 295,400 495,000		495,000		F01	1	0.00 10,951.07 5,475.54
13	182 14	0.0000 100X400 1.5SF F .0000 AC	2	NEROD, KAREN ANN & NEROD, KENNETH P 69 HAMILTON ROAD HILLSBOROUGH, NJ 69 HAMILTON ROAD	08844 R / 71	195,900 127,700 323,600		323,600		F01	1	0.00 6,917.21 3,458.61
14	182 15	0.0000 100X400 1SF R 1AG .0000 AC	2	HOMAN, DANIEL J & ALICE S 67 HAMILTON ROAD HILLSBOROUGH, NJ 67 HAMILTON ROAD	08844 R / 71	195,900 117,600 313,500		313,500		F01	1	0.00 6,675.37 3,337.69
Page Totals						8,591,600 2,021,500	0	10,613,100				Block: 182 Lot: 15

1	2	3	4	5	6	7	8	9	10	11		
Line	Block No Lot No. Qualification Account #	Land Dimensions Building Description Additional Lots Acreage	Prop Class	Owner's Name Address City State Property Location	Billing Code Zip Code Zoning/Tax Map Pg	Value	Exemptions Code Amount	Net Taxable Value	Deductions Code No Owners	Special Tax Codes	Num Units	Deduction Amt 2021 Tax 2022 1st
						Land Improvemnt Total						
1	182 16	0.0000 100X400 1SF R .0000 AC	2	KOT, ANDRZEJ & SABINA KOT 65 HAMILTON ROAD HILLSBOROUGH, NJ 65 HAMILTON ROAD	08844 R / 71	195,900 193,600 389,500		389,500		F01	1	0.00 8,483.33 4,241.67
2	182 17	0.0000 100X400 1.5SF F .0000 AC	2	COOLBAUGH, JAMES 63 HAMILTON ROAD HILLSBOROUGH, NJ 63 HAMILTON ROAD	08844 R / 71	195,900 147,500 343,400		343,400		F01	1	0.00 7,382.11 3,691.06
3	182 18	0.0000 100X400 1SF S 1AG .0000 AC	2	HUGHES, JOHN & KAITLIN 61 HAMILTON ROAD HILLSBOROUGH, NJ 61 HAMILTON ROAD	08844 R / 71	195,900 189,600 385,500		385,500		F01	1	0.00 8,372.97 4,186.49
4	182 19	0.0000 100X400 1SF R 1AG .0000 AC	2	BOUODIMOS, L E & NAOMI H TRUSTEES 11 MARGARET DRIVE SOMERSET, NJ 59 HAMILTON ROAD	08873 R / 71	195,900 154,800 350,700		350,700		F01	1	0.00 7,553.52 3,776.76
5	182 20	0.0000 100X400 1SF R 1AG .0000 AC	2	MANDERSKI, JOSEPH G JR 57 HAMILTON ROAD HILLSBOROUGH, NJ 57 HAMILTON ROAD	1175 08844 R / 71	195,900 119,900 315,800		315,800	V1 2	F01	1	250.00 6,460.58 3,230.29
6	182 32	0.0000 100X218 1SF R 1AG .0000 AC	2	DIVITO, RAFFAELE & MARIA 15 OLD SOMERVILLE ROAD HILLSBOROUGH, NJ 15 OLD SOMERVILLE ROAD	08844 R / 71	146,300 147,200 293,500		293,500		F01	1	0.00 6,677.71 3,338.86
7	182 33	0.0000 100X217 1SF R .0000 AC	2	PALITCHKA, JOHN & DIANE 11 OLD SOMERVILLE ROAD HILLSBOROUGH, NJ 11 OLD SOMERVILLE ROAD	660 08844 R / 71	145,000 241,700 386,700		386,700		F01	1	0.00 8,875.44 4,437.72
8	182 34	1.000 1SAL R 1AG 1.0000 AC	2	MROZ, DAVID J & YOLANDA 9 OLD SOMERVILLE ROAD HILLSBOROUGH, NJ 9 OLD SOMERVILLE ROAD	08844 R / 71	170,000 140,000 310,000		310,000	V1 2	F01	1	250.00 6,815.14 3,407.57
9	182 35.01	1.3650 2SF O 2UG 1.3650 AC	2	BAGINSKI, WIESLAW J 7 MAYBUS COURT HILLSBOROUGH, NJ 7 MAYBUS COURT	08844 R / 71	161,700 238,300 400,000		400,000		F01	2	0.00 8,704.04 4,352.02
10	182 35.02	1.0480 160X303 TRI 2SAL L 2AG .0000 AC	2	QUADRI, IBRAHIM & SAFIA 3 MAYBUS COURT HILLSBOROUGH, NJ 3 MAYBUS COURT	08844 R / 71	170,500 302,800 473,300		473,300		F01	1	0.00 10,582.44 5,291.22
11	182 36	0.0000 100X309 1SF R 2AG .0000 AC	2	KAUFMAN, JULIA F & EILHU W 1 MAYBUS COURT HILLSBOROUGH, NJ 1 MAYBUS COURT	1175 08844 R / 71	155,500 162,500 318,000		318,000	V1 2	F01	1	250.00 6,988.89 3,494.45
12	182 37	8.672 ASSISTED LIVING 8.6720 AC	4A	SHI-II HILLSBOROUGH, LLC 100 JERICO QUADRNG #142 JERICO, NY 351 ROUTE 206 SOUTH	11753 HS / 72	3,601,500 6,478,500 10,080,000		10,080,000		F01	1	0.00 236,678.40 118,339.20
13	182 38	5.820 OFFICE BUILDING 5.8200 AC	4A	MEDICOR ASSOCIATE INC 225 JACKSON STREET BRIDGEWATER, NJ 331 ROUTE 206 SOUTH	08807 HS / 72	2,184,000 4,360,700 6,544,700		6,544,700		F01	1	0.00 153,669.56 76,834.78
14	182 38.01	2.3692 2- 1S BLDGS OFFICE 2.3692 AC	4A	OM REALTY, LLC 44 SADDLEWOOD COURT BELLE MEAD, NJ 349 ROUTE 206	08502 HS / 72	780,900 1,171,400 1,952,300		1,952,300		F01	1	0.00 45,840.01 22,920.01
Page Totals				V3 750		8,494,900 14,048,500	0	22,543,400				Block: 182 Lot: 38.01

1	2	3	4	5	6	7	8	9	10	11		
Line	Block No Lot No. Qualification Account #	Land Dimensions Building Description Additional Lots Acreage	Prop Class	Owner's Name Address City State Property Location	Billing Code Zip Code Zoning/Tax Map Pg	Value	Exemptions Code Amount	Net Taxable Value	Deductions Code No Owners	Special Tax Codes	Num Units	Deduction Amt 2021 Tax 2022 1st
						Land Improvemnt Total						
1	182 38.02	3.2900 3.2900 AC	1	OM REALTY, LLC 44 SADDLEWOOD COURT BELLE MEAD, NJ 351 DOCTORS WAY	08502 HS / 72	345,500 0 345,500		345,500		F01	1	0.00 8,112.35 4,056.18
2	182 39	0.703 1.5SAL O 2UG .7030 AC	2	STAROSZCZUK, LESZEK 329 ROUTE 206 SOUTH HILLSBOROUGH, NJ 329 ROUTE 206	08844 HS / 72	145,200 215,900 361,100		361,100		F01	4	0.00 9,035.10 4,517.55
3	182 40	2.5710 1.5SF F 2.5710 AC	2	WILCZEK, JOANN TRUSTEE ET AL 327 ROUTE 206 SOUTH HILLSBOROUGH, NJ 327 ROUTE 206 SOUTH	08844 HS / 72	175,700 212,300 388,000		388,000		F01	1	0.00 9,138.42 4,569.21
4	182 41	1.686 1.5SF O 2UG 1.6860 AC	2	WILCZEK, JOANN ET AL TRUSTEES 325 ROUTE 206 SOUTH HILLSBOROUGH, NJ 325 ROUTE 206 SOUTH	08844 HS / 72	166,900 123,600 290,500		290,500		F01	1	0.00 6,837.38 3,418.69
5	182 42.01	6.014 BANK 42,43,44 6.0140 AC	4A	VALLEY NATIONAL BANK 1720 R 23 N PROP MGMT WAYNE, NJ 323 ROUTE 206	07470 HS / 72	1,213,200 652,400 1,865,600		1,865,600		F01	1	0.00 43,804.29 21,902.15
6	182 46.01 Q0519	29.149 WOOD 2019-2028 29.1490 AC	3B	GLEN-GERY REAL C/O S FUROUGH 400 PERIMETER CRT SU1000 ATLANTA, GA FALCON ROAD	30346-1234 M / 72	3,500 0 3,500		3,500		F01	1	0.00 79.83 39.92
7	182 47.01	3.675 3.6750 AC	1	MEHTA, VIKRAM & PATEL, PINAL 82 RILLO DR WAYNE, NJ FALCON ROAD	07470-3465 RA / 72	226,800 0 226,800		226,800		F01	1	0.00 4,658.43 2,329.22
8	182 47.03	2.5600 25X324 1SB R .0000 AC	2	RHODES, RONALD RAY & PATRICIA A 3 FALCON CREST LANE HILLSBOROUGH, NJ 3 FALCON CREST LANE	08844 RA / 72	215,600 252,000 467,600		467,600		F01	1	0.00 10,382.86 5,191.43
9	182 47.04	3.6700 2SV 2 2BIG 3.6700 AC	2	KAUFMAN, KEITH & KILBRIDE, KRISTINE 1 FALCON CREST LANE HILLSBOROUGH, NJ 1 FALCON CREST LANE	08844 RA / 72	226,700 285,900 512,600		512,600		F01	1	0.00 11,369.02 5,684.51
10	182 48	0.0000 100X217 1SAL R 2UG .0000 AC	2	MAGRINI, DANIEL P 55 FALCON ROAD HILLSBOROUGH, NJ 55 FALCON ROAD	08844 M / 72	175,000 154,000 329,000		329,000		F01	1	0.00 7,020.52 3,510.26
11	182 50.01	52.966 HILLSBORO PROM LOWE'S CENTER 52.9660 AC	4A	KD HILLSBOROUGH 44A,INC C/O KIMCO 500 N. BROADWAY, STE 201 JERICHO, NY 315 ROUTE 206	11756 02 / 72	13,504,800 19,804,500 33,309,300		33,309,300		F01	1	0.00 782,102.37 391,051.19
12	182 50.02	20.6120 AKA LOT 49 & 50 20.6120 AC	15C	TOWNSHIP OF HILLSBOROUGH 379 SOUTH BRANCH ROAD HILLSBOROUGH, NJ 315 ROUTE 206	08844 02 / 72	1,159,300 0 1,159,300		*Exempt*		F01	1	0.00 0.00 0.00
13	182 50.03	9.735 KOHL'S SHOPPING CENTER 9.7350 AC	4A	KOHL'S DEPT STORES,INC P.O. BOX 2148 MILWAUKEE, WI 315 ROUTE 206	53201 02 / 72	3,915,000 3,903,500 7,818,500		7,818,500		F01	1	0.00 183,578.39 91,789.20
14	182 51	0.0000 141X270 TRI 2SF S .0000 AC	2	CARMON, WILBUR 101 FLANDERS DRIVE HILLSBOROUGH, NJ 101 FLANDERS DRIVE	1175 08844 R / 71	291,000 242,600 533,600		533,600		F01	1	0.00 11,392.50 5,696.25
Page Totals						20,604,900 25,846,700	0	46,451,600				Block: 182 Lot: 51

1	2	3	4	5	6	7	8	9	10	11		
Line	Block No Lot No. Qualification Account #	Land Dimensions Building Description Additional Lots Acreage	Prop Class	Owner's Name Address City State Property Location	Billing Code Zip Code Zoning/Tax Map Pg	Value	Exemptions Code Amount	Net Taxable Value	Deductions Code No Owners	Special Tax Codes	Num Units	Deduction Amt 2021 Tax 2022 1st
						Land Improvemnt Total						
1	182 52	0.0000 202X210 TRI 1SF 2 3BG .0000 AC	2	NEVEROVITCH, OLEG & MARIANNA 105 FLANDERS DRIVE HILLSBOROUGH, NJ 105 FLANDERS DRIVE	08844 R / 71	293,000 200,500 493,500		493,500		F01	1	0.00 10,441.56 5,220.78
2	182 53	0.0000 165X240 TRI 2SF L 2AG .0000 AC	2	WOLENSKI, FRANCIS J & JUDITH M 109 FLANDERS DRIVE HILLSBOROUGH, NJ 109 FLANDERS DRIVE	660 08844 R / 71	285,100 217,200 502,300		502,300	V1 2	F01	1	250.00 10,402.88 5,201.44
3	182 54	0.0000 135X284 2SF L 2AG .0000 AC	2	PARTYKA, DAVID & RUTH 111 FLANDERS DRIVE HILLSBOROUGH, NJ 111 FLANDERS DRIVE	08844 R / 71	288,200 237,100 525,300		525,300		F01	1	0.00 11,192.92 5,596.46
4	182 55	0.0000 154X210 TRI 2SV L 2AG .0000 AC	2	FELDMAN, RICHARD & JOANNE DIPIETRO 113 FLANDERS DRIVE HILLSBOROUGH, NJ 113 FLANDERS DRIVE	08844 R / 71	285,500 230,600 516,100		516,100	V1 2	F01	1	250.00 10,731.60 5,365.80
5	182 56	0.0000 154X265 TRI 2SF L 2AG .0000 AC	2	MIRANDA, WILLIAM J & DANIELLE LYNN 115 FLANDERS DR HILLSBOROUGH, NJ 115 FLANDERS DRIVE	08844 R / 71	290,900 225,900 516,800		516,800		F01	1	0.00 10,993.34 5,496.67
6	182 57	10.7100 10.7100 AC	15C	TOWNSHIP OF HILLSBOROUGH 379 SOUTH BRANCH ROAD HILLSBOROUGH, NJ 117 FLANDERS DRIVE	08844 R / 72	187,400 0 187,400		*Exempt*		F01	1	0.00 0.00 0.00
7	182 58	0.0000 165X250 2SF L 2AG .0000 AC	2	HUNDAL, JASDEEP S 121 FLANDERS DRIVE HILLSBOROUGH, NJ 121 FLANDERS DRIVE	08844 R / 71	292,400 246,100 538,500		538,500		F01	1	0.00 11,505.20 5,752.60
8	182 59	0.0000 135X288 2SF L 2AG .0000 AC	2	LAMB, CHRISTOPHER M & LAURIE A 125 FLANDERS DRIVE HILLSBOROUGH, NJ 125 FLANDERS DRIVE	08844 R / 71	289,600 289,800 579,400		579,400		F01	1	0.00 12,467.88 6,233.94
9	182 60	0.0000 183X260 TRI 2SF S 2AG .0000 AC	2	CONKLIN, RUSSEL R & MICHELLE A 3 ALDRIN COURT HILLSBOROUGH, NJ 3 ALDRIN COURT	08844 R / 71	290,600 154,100 444,700		444,700		F01	1	0.00 10,112.84 5,056.42
10	182 61	0.0000 159X220 TRI 2SF L 2AG .0000 AC	2	ROMANO, MICHELE A & ROMANO, G., 1 ALDRIN COURT HILLSBOROUGH, NJ 1 ALDRIN COURT	08844 R / 71	285,400 220,300 505,700		505,700		F01	1	0.00 10,737.41 5,368.71
11	182 62	0.8330 2SF L 2AG .8330 AC	2	JACOBS, JAMES E & KATHLEEN 4 ALDRIN COURT HILLSBOROUGH, NJ 4 ALDRIN COURT	08844 R / 71	295,800 232,400 528,200		528,200	V1 2	F01	1	250.00 11,015.70 5,507.85
12	182 63	0.0000 135X340 TRI 2SF L 2AG .0000 AC	2	LIOTTA, RAYMOND C & MARY A 2 ALDRIN COURT HILLSBOROUGH, NJ 2 ALDRIN COURT	08844 R / 71	293,100 265,400 558,500		558,500		F01	1	0.00 11,981.85 5,990.93
13	182 64	0.0000 135X333 2SF L 2AG .0000 AC	2	SZETO, LISA 137 FLANDERS DRIVE HILLSBOROUGH, NJ 137 FLANDERS DRIVE	08844 R / 71	295,000 220,800 515,800		515,800		F01	1	0.00 10,969.86 5,484.93
14	182 65	0.9793 2SF L 2AG .9793 AC	2	WILLIAMS, HUGH L & MC GARRY, B J 141 FLANDERS DRIVE HILLSBOROUGH, NJ 141 FLANDERS DRIVE	660 08844 R / 71	293,800 231,400 525,200		525,200		F01	1	0.00 11,195.26 5,597.63
Page Totals				V3 750		3,778,400 2,971,600	0	6,750,000				Block: 182 Lot: 65

1	2	3	4	5	6	7	8	9	10	11		
Line	Block No Lot No. Qualification Account #	Land Dimensions Building Description Additional Lots Acreage	Prop Class	Owner's Name Address City State Property Location	Billing Code Zip Code Zoning/Tax Map Pg	Value	Exemptions Code Amount	Net Taxable Value	Deductions Code No Owners	Special Tax Codes	Num Units	Deduction Amt 2021 Tax 2022 1st
						Land Improvemnt Total						
1	182 66	0.0000 249X350 TRI 2SF 2 2BG .0000 AC	2	ARGUELL, CARL & MOLLIE 149 FLANDERS DRIVE HILLSBOROUGH, NJ 149 FLANDERS DRIVE	08844 R / 71	296,800 170,300 467,100		467,100		F01	1	0.00 9,828.73 4,914.37
2	182 67	1.340 2SF L 2AG 1.3400 AC	2	HOLMLUND, JANET 153 FLANDERS DRIVE HILLSBOROUGH, NJ 153 FLANDERS DRIVE	08844 R / 71	298,400 273,900 572,300		572,300		F01	1	0.00 12,308.22 6,154.11
3	182 68	0.0000 138X275 TRI 2SF L 2AG .0000 AC	2	DANISH, SAAD & KATIA AOUN 157 FLANDERS DRIVE HILLSBOROUGH, NJ 157 FLANDERS DRIVE	08844 R / 71	294,100 261,600 555,700		555,700		F01	1	0.00 11,918.45 5,959.23
4	182 69	0.0000 135X260 2SF 2 2BG .0000 AC	2	NA, MIRAN 161 FLANDERS DRIVE HILLSBOROUGH, NJ 161 FLANDERS DRIVE	08844 R / 71	285,300 175,900 461,200		461,200		F01	1	0.00 9,678.46 4,839.23
5	182 70	0.0000 150X260 2SF L 2AG, POOL .0000 AC	2	INDENDEN, MICHAEL J & MARIANNE C 165 FLANDERS DRIVE HILLSBOROUGH, NJ 165 FLANDERS DRIVE	08844 R / 71	289,700 271,500 561,200		561,200		F01	1	0.00 12,054.63 6,027.32
6	182.01 1	5.3910 SALAD WORKS MALL 5.3910 AC	4A	KD HILLSBOROUGH 44A INC C/O KIMCO 500 N BROADWAY, STE 201 JERICHO, NY 30 FALCON ROAD	11753 O2 / 72	1,617,000 3,381,300 4,998,300		4,998,300		F01	1	0.00 117,360.09 58,680.05
7	182.02 1	0.0000 182X198 2SF S 2AG .0000 AC	2	POST, DONALD & NEVA 106 FLANDERS DRIVE HILLSBOROUGH, NJ 106 FLANDERS DRIVE	660 08844 R / 71	287,500 214,000 501,500		501,500		F01	1	0.00 10,645.83 5,322.92
8	182.02 2	0.0000 199X198 TRI 2SF L 2AG .0000 AC	2	LOPRESTI, NICOLA & KIMBERLY A 110 FLANDERS DRIVE HILLSBOROUGH, NJ 110 FLANDERS DRIVE	08844 R / 71	286,800 299,800 586,600		586,600		F01	1	0.00 12,636.94 6,318.47
9	182.02 3	0.0000 164X260 TRI 2SV S 2AG .0000 AC	2	WIECENSKI, ROBERT 114 FLANDERS DRIVE HILLSBOROUGH, NJ 114 FLANDERS DRIVE	08844 R / 71	289,500 186,700 476,200		476,200		F01	1	0.00 10,035.35 5,017.68
10	182.02 4	0.0000 140X273 2SF S .0000 AC	2	SCHEFLEN, JAMES & NATALIA 118 FLANDERS DRIVE HILLSBOROUGH, NJ 118 FLANDERS DRIVE	08844 R / 71	288,900 230,700 519,600		519,600		F01	1	0.00 11,056.74 5,528.37
11	182.02 5	0.0000 135X278 2SF S 2AG .0000 AC	2	BENAKSAS, MARK & HOLZ, RANDEE D 122 FLANDERS DRIVE HILLSBOROUGH, NJ 122 FLANDERS DRIVE	08844 R / 71	288,300 191,500 479,800		479,800		F01	1	0.00 10,129.27 5,064.64
12	182.02 6	0.0000 135X285 2SF S .0000 AC	2	FELAUER, RICHARD & ANDERSEN, DIANE 126 FLANDERS DRIVE HILLSBOROUGH, NJ 126 FLANDERS DRIVE	660 08844 R / 71	289,200 249,500 538,700		538,700		F01	1	0.00 11,509.90 5,754.95
13	182.02 7	0.0000 146X255 TRI 2SF L 2AG .0000 AC	2	MAZZAGLIA, VINCENT & MAUREEN 132 FLANDERS DRIVE HILLSBOROUGH, NJ 132 FLANDERS DRIVE	660 08844 R / 71	287,700 211,200 498,900		498,900		F01	1	0.00 10,582.44 5,291.22
14	182.02 8	0.0000 147X272 TRI 1SF R 2AG .0000 AC	2	MONROY, VICTOR & STEPHANIE 142 FLANDERS DRIVE HILLSBOROUGH, NJ 142 FLANDERS DRIVE	08844 R / 71	288,800 161,600 450,400		450,400		F01	1	0.00 9,431.92 4,715.96
Page Totals						5,388,000 6,279,500	0	11,667,500				Block: 182.02 Lot: 8

1	2	3	4	5	6	7	8	9	10	11		
Line	Block No Lot No. Qualification Account #	Land Dimensions Building Description Additional Lots Acreage	Prop Class	Owner's Name Address City State Property Location	Billing Code Zip Code Zoning/Tax Map Pg	Value	Exemptions Code Amount	Net Taxable Value	Deductions Code No Owners	Special Tax Codes	Num Units	Deduction Amt 2021 Tax 2022 1st
						Land Improvemnt Total						
1	182.02 9	0.0000 157X293 TRI 2SF L 2AG .0000 AC	2	KENYHERCZ, THOMAS M & LINDA J 146 FLANDERS DRIVE HILLSBOROUGH, NJ 146 FLANDERS DRIVE	08844 R / 71	285,900 246,800 532,700		532,700		F01	1	0.00 11,376.07 5,688.04
2	182.02 10	0.0000 131X290 TRI 2SF L 2AG .0000 AC	2	THAPLIYAL, ANUSHREE & GUPTA, N 156 FLANDERS DR HILLSBOROUGH, NJ 156 FLANDERS DRIVE	660 08844 R / 71	284,400 276,400 560,800		560,800		F01	1	0.00 12,028.81 6,014.41
3	182.02 11	0.8740 1SF R 2AG .8740 AC	2	TOMASCO, RICHARD A. & BERNADINE 160 FLANDERS DRIVE HILLSBOROUGH, NJ 160 FLANDERS DRIVE	1175 08844 R / 71	288,800 137,700 426,500		426,500		F01	1	0.00 8,983.45 4,491.73
4	182.02 12	0.0000 135X277 2SF 2 2BG .0000 AC	2	GRANAHAH, JOHN 166 FLANDERS DRIVE HILLSBOROUGH, NJ 166 FLANDERS DRIVE	08844 R / 71	288,000 134,300 422,300		422,300		F01	1	0.00 8,760.39 4,380.20
5	182.02 13	0.0000 135X272 2SF S 2AG .0000 AC	2	VALLIANOS, TINA 170 FLANDERS DRIVE HILLSBOROUGH, NJ 170 FLANDERS DRIVE	08844 R / 71	287,200 183,600 470,800		470,800		F01	1	0.00 9,915.61 4,957.81
6	182.02 14	0.0000 138X270 TRI 2SF L 2AG .0000 AC	2	IANNUCCILLI, MICHAEL T & SUSAN A 174 FLANDERS DRIVE HILLSBOROUGH, NJ 174 FLANDERS DRIVE	08844 R / 71	285,400 246,800 532,200		532,200		F01	1	0.00 11,371.37 5,685.69
7	182.03 1	0.0000 100X400 2SV L .0000 AC	2	ESPOSITO, JOHN F & MICHELLE H 53 HAMILTON ROAD HILLSBOROUGH, NJ 53 HAMILTON ROAD	08844 R / 71	195,900 217,300 413,200		413,200		F01	1	0.00 9,025.71 4,512.86
8	182.03 2	0.0000 100X400 1SF R 1AG .0000 AC	2	HEALEY, GARY & BROWN, BELINDA 51 HAMILTON ROAD HILLSBOROUGH, NJ 51 HAMILTON ROAD	08844 R / 71	195,900 169,300 365,200		365,200		F01	1	0.00 7,893.98 3,946.99
9	182.03 3	0.918 1.5SF F 2UG .9180 AC	2	ALFARO, MIGUEL & LIDIA 49 HAMILTON RD HILLSBOROUGH, NJ 49 HAMILTON ROAD	660 08844 R / 71	195,900 174,800 370,700		370,700		F01	1	0.00 8,077.12 4,038.56
10	182.03 4	0.0000 100X400 1SF R .0000 AC	2	VOGT, PATRICK & JESSICA 45 HAMILTON ROAD HILLSBOROUGH, NJ 45 HAMILTON ROAD	08844 R / 71	195,900 155,900 351,800		351,800		F01	1	0.00 7,595.79 3,797.90
11	182.03 5	0.0000 100X400 1SF S .0000 AC	2	DEL RIO, HERMAN A & MICHALINA 43 HAMILTON ROAD HILLSBOROUGH, NJ 43 HAMILTON ROAD	08844 R / 71	195,900 189,400 385,300		385,300		F01	1	0.00 8,368.27 4,184.14
12	182.03 6	0.0000 100X400 1SF R ECHO UNIT .0000 AC	2	PAMPANI, JULIUS & TRINA 41 HAMILTON ROAD HILLSBOROUGH, NJ 41 HAMILTON ROAD	08844 R / 71	200,100 212,100 412,200		412,200		F01	1	0.00 9,013.98 4,506.99
13	182.03 7	0.0000 100X400 2SV L 2BG .0000 AC	2	MACARO, GIUSEPPE & FILOMENA 39 HAMILTON ROAD HILLSBOROUGH, NJ 39 HAMILTON ROAD	08844 R / 71	195,900 296,300 492,200		492,200		F01	1	0.00 10,920.55 5,460.28
14	182.03 8	0.5000 100X218 1SF R 2UG .0000 AC	2	COLADONATO, GUIDO 25 OLD SOMERVILLE ROAD HILLSBOROUGH, NJ 25 OLD SOMERVILLE ROAD	08844 R / 71	142,300 87,800 230,100		230,100		F01	1	0.00 5,170.30 2,585.15
Page Totals						3,237,500 2,728,500	0	5,966,000				Block: 182.03 Lot: 8

1	2	3	4	5	6	7	8	9	10	11		
Line	Block No Lot No. Qualification Account #	Land Dimensions Building Description Additional Lots Acreage	Prop Class	Owner's Name Address City State Property Location	Billing Code Zip Code Zoning/Tax Map Pg	Value	Exemptions Code Amount	Net Taxable Value	Deductions Code No Owners	Special Tax Codes	Num Units	Deduction Amt 2021 Tax 2022 1st
						Land Improvemnt Total						
1	182.03 9	0.0000 100X218 1.5SF O AG .0000 AC	2	PEKALA, JODI L 23 OLD SOMERVILLE ROAD HILLSBOROUGH, NJ 23 OLD SOMERVILLE ROAD	08844 R / 71	145,000 122,900 267,900		267,900		F01	1	0.00 6,055.50 3,027.75
2	182.03 10	0.0000 100X218 1SF R 2UG .0000 AC	2	LESIV, OLHA 19 OLD SOMERVILLE ROAD HILLSBOROUGH, NJ 19 OLD SOMERVILLE ROAD	08844 R / 71	145,000 92,200 237,200		237,200	S1 1	F01	1	250.00 5,084.66 2,542.33
3	182.03 11	0.50 4/20-FIRE 1SF R 2UG .0000 AC	2	GLOBAL INVESTORS INC, 54 FERN RD EAST BRUNSWICK, NJ 17 OLD SOMERVILLE ROAD	08816 R / 71	135,000 29,100 164,100		164,100		F01	1	0.00 3,853.07 1,926.54
4	182.03 12	0.0000 144X305 TRI 1SF R 2AG .0000 AC	2	MACK, ROBERT W & DOROTHY N 100 FLANDERS DRIVE HILLSBOROUGH, NJ 100 FLANDERS DRIVE	08844 R / 71	286,300 166,800 453,100		453,100		F01	1	0.00 9,495.31 4,747.66
5	182.03 13	0.0000 141X238 TRI 1SF S POOL .0000 AC	2	HARRIS, JEFFREY P & ELEONORA 179 FLANDERS DRIVE HILLSBOROUGH NJ 179 FLANDERS DRIVE	08844 R / 71	285,600 308,500 594,100		594,100		F01	1	0.00 13,223.94 6,611.97
6	182.03 14	0.0000 135X260 1SF S 2AG .0000 AC	2	RAMACHANDRIAH, PRAKASH & NARAYAN, T 175 FLANDERS DRIVE HILLSBOROUGH, NJ 175 FLANDERS DRIVE	08844 R / 71	285,300 179,900 465,200		465,200		F01	1	0.00 9,774.73 4,887.37
7	182.03 15	0.0000 150X260 1SF 2 2BG, POOL .0000 AC	2	PELLICANE, THOMAS W & LINDA F 171 FLANDERS DRIVE HILLSBOROUGH, NJ 171 FLANDERS DRIVE	08844 R / 71	288,800 181,400 470,200		470,200		F01	1	0.00 9,889.78 4,944.89
8	183 1	0.0000 90X180 TRI 1SAL R 2AG .0000 AC	2	DOLAN, THOMAS F III 206 SUNNYMEAD ROAD HILLSBOROUGH, NJ 206 SUNNYMEAD ROAD	08844 RA / 76	178,800 177,100 355,900		355,900		F01	1	0.00 7,677.96 3,838.98
9	183 2	0.0000 296X240 TRI 1SF R 2AG .0000 AC	2	SNYDER, NEAL A & ELIZABETH 214 SUNNYMEAD ROAD HILLSBOROUGH, NJ 214 SUNNYMEAD ROAD	08844 RA / 76	208,400 157,500 365,900		365,900		F01	2	0.00 7,905.72 3,952.86
10	183 3	3.3100 1.5SS F 2AG 3.3100 AC	2	BARGLOWSKI, KAREN E 1 WESTON ROAD HILLSBOROUGH, NJ 1 WESTON ROAD	08844 RA / 76	211,900 261,100 473,000		473,000		F01	1	0.00 10,474.43 5,237.22
11	183 4	0.0000 100X850 1SF R 1AG .0000 AC	2	BALL, KENNETH & DARYL LYNN 5 WESTON ROAD HILLSBOROUGH, NJ 5 WESTON ROAD	572 08844 RA / 76	200,700 126,400 327,100		327,100		F01	1	0.00 6,586.15 3,293.08
12	183 5	2.1400 100X945 1SF R .0000 AC	2	BOOP, TRAVIS S & JAMIE L 9 WESTON ROAD HILLSBOROUGH, NJ 9 WESTON ROAD	08844 RA / 76	200,800 141,400 342,200		342,200		F01	1	0.00 6,964.17 3,482.09
13	183 6	2.6800 100X1040 1SS R .0000 AC	2	MUZZIPAPA, LUCY ANN 13 WESTON ROAD HILLSBOROUGH, NJ 13 WESTON ROAD	08844 RA / 76	206,000 140,300 346,300		346,300		F01	1	0.00 7,044.00 3,522.00
14	183 7	0.0000 100X1095 1SS R 2AG .0000 AC	2	BARNISH, JAMES 17 WESTON ROAD HILLSBOROUGH, NJ 17 WESTON ROAD	08844 RA / 76	206,300 163,700 370,000		370,000		F01	1	0.00 7,670.92 3,835.46
Page Totals				S1 250		2,983,900 2,248,300	0	5,232,200				Block: 183 Lot: 7

1	2	3	4	5	6	7	8	9	10	11		
Line	Block No Lot No. Qualification Account #	Land Dimensions Building Description Additional Lots Acreage	Prop Class	Owner's Name Address City State Property Location	Billing Code Zip Code Zoning/Tax Map Pg	Value	Exemptions Code Amount	Net Taxable Value	Deductions Code No Owners	Special Tax Codes	Num Units	Deduction Amt 2021 Tax 2022 1st
						Land Improvemnt Total						
1	183 8	2.7500 100X1090 1SS R 1BG, POOL .0000 AC	2	STEPIEN, JOHN M 21 WESTON ROAD HILLSBOROUGH, NJ 21 WESTON ROAD	08844 RA / 76	206,600 171,000 377,600		377,600		F01	1	0.00 7,757.79 3,878.90
2	183 9	5.6200 1SS R 2UG 5.6200 AC	2	POLTARAK, MARY C 27 WESTON ROAD HILLSBOROUGH, NJ 27 WESTON ROAD	08844 RA / 76	233,900 152,700 386,600		386,600	W1 1	F01	1	250.00 7,932.79 3,966.40
3	183 10	9.4400 1SS S 2AG 9.4400 AC	2	MICOL, A E JR & GRATTO, K F ET AL 41 WESTON ROAD HILLSBOROUGH, NJ 41 WESTON ROAD	08844 RA / 76	269,000 171,800 440,800		440,800		F01	1	0.00 9,431.92 4,715.96
4	183 11	3.3100 1.5SB F 2UG 3.3100 AC	2	SILVA, DALE 45 WESTON ROAD HILLSBOROUGH, NJ 45 WESTON ROAD	08844 RA / 76	208,100 172,700 380,800		380,800		F01	1	0.00 7,931.54 3,965.77
5	183 12	3.6000 3.6000 AC	1	PIERCE, ALOYSIUS C JR & KATHRYN 53 WESTON ROAD HILLSBOROUGH, NJ WESTON ROAD	08844 RA / 76	68,400 0 68,400		68,400		F01	1	0.00 1,516.81 758.41
6	183 13	3.2700 1SF R 3UG 3.2700 AC	2	PIERCE, ALOYSIUS C JR & KATHRYN 53 WESTON ROAD HILLSBOROUGH, NJ 53 WESTON ROAD	08844 RA / 76	207,700 190,700 398,400		398,400	V1 2	F01	1	250.00 8,104.18 4,052.09
7	183 14	3.4200 2SV L 2ATG 3.4200 AC	2	FINLEY, THOMAS & KAREN CHARBARI 57 WESTON ROAD HILLSBOROUGH, NJ 57 WESTON ROAD	08844 RA / 76	261,700 408,200 669,900		669,900		F01	1	0.00 14,466.03 7,233.02
8	183 15	4.7100 1.5SS F 2UG 4.7100 AC	2	GUTIERREZ, VICTOR P 61 WESTON ROAD HILLSBOROUGH, NJ 61 WESTON ROAD	08844 RA / 76	222,100 206,800 428,900		428,900		F01	1	0.00 8,330.70 4,165.35
9	183 16	13.5200 RAIL ROAD 13.5200 AC	5A	NEW YORK CENTRAL LINES LLC 500 WATER STREET (J-910) JACKSONVILLE, FL WESTON ROAD	82202 CDZ / 76	0 0 0		*Exempt RR*		F01	1	0.00 0.00 0.00
10	183 17	118.7400 M1S DEED RESTRICTED 118.7400 AC	4A	CENTRAL JERSEY AIRPORT SERVICES LLC P O BOX 358 MANVILLE, NJ 1046 MILLSTONE RIVER ROAD	08835 CDZ / 76	1,039,000 630,800 1,669,800		1,669,800		F01	1	0.00 39,206.90 19,603.45
11	183 18	0.0000 96X124 .0000 AC	15E	UNKNOWN/RED BRICK BURYING GROUND RIVER ROAD HILLSBOROUGH, NJ MILLSTONE RIVER ROAD	08844 CDZ / 76	99,600 0 99,600		*Exempt*		F01	1	0.00 0.00 0.00
12	183 19	5.0000 2SAL L 3UG 5.0000 AC	2	TIETJEN, JOHN R & BONITA M 31 STARLIT DRIVE MIDDLESEX, NJ 1048 MILLSTONE RIVER RD	08840 RA / 76	220,500 221,100 441,600		441,600		F01	2	0.00 9,946.13 4,973.07
13	183 20	1.0380 1.5SF F 1UG 1.0380 AC	2	HOLY GHOST RUSSIAN ORTHODOX CHURCH 249 SO 7TH AVE MANVILLE, NJ 1058 MILLSTONE RIVER ROAD	08835 RA / 76	180,900 115,600 296,500		296,500		F01	1	0.00 6,640.14 3,320.07
14	183 20 X	2.3750 2.3750 AC	15E	HOLY GHOST CARPATHO RUSSIAN CHURCH 249 SOUTH 7TH AVENUE MANVILLE, NJ MILLSTONE RIVER ROAD	08835 RA / 76	208,800 0 208,800		*Exempt*		F01	1	0.00 0.00 0.00
Page Totals				V1 250 W1 250		3,117,900 2,441,400	0	5,559,300				Block: 183 Lot: 20

1	2	3	4	5	6	7	8	9	10	11		
Line	Block No Lot No. Qualification Account #	Land Dimensions Building Description Additional Lots Acreage	Prop Class	Owner's Name Address City State Property Location	Billing Code Zip Code Zoning/Tax Map Pg	Value	Exemptions Code Amount	Net Taxable Value	Deductions Code No Owners	Special Tax Codes	Num Units	Deduction Amt 2021 Tax 2022 1st
						Land Improvemnt Total						
1	183 22	0.0000 100X347 1SF R 2AG .0000 AC	2	GONZALEZ, ERNESTO P 1100 MILLSTONE RIVER ROAD HILLSBOROUGH, NJ 1100 MILLSTONE RIVER RD	08844 RA / 76	184,800 191,800 376,600		376,600		F01	1	0.00 8,661.78 4,330.89
2	183 23	0.0000 100X362 2SS L 1AG .0000 AC	2	CHANDA, JAMES & GRIGORESCU, DALIA 1104 MILLSTONE RIVER ROAD HILLSBOROUGH, NJ 1104 MILLSTONE RIVER ROAD	08844 RA / 76	186,600 213,400 400,000		400,000		F01	1	0.00 9,192.43 4,596.22
3	183 24	0.0000 147X298 1.5SF F 2AG .0000 AC	2	DONOHUE, MICHAEL 1118 MILLSTONE RIVER ROAD HILLSBOROUGH, NJ 1118 MILLSTONE RIVER RD	08844 RA / 76	195,000 212,500 407,500		407,500		F01	1	0.00 8,955.27 4,477.64
4	183 25	0.0000 143X307 1.5SAL F 1AG .0000 AC	2	ARAUJO, DONALD & ALIDA 1122 MILLSTONE RIVER ROAD HILLSBOROUGH, NJ 1122 MILLSTONE RIVER RD	08844 RA / 76	195,600 183,600 379,200		379,200		F01	1	0.00 8,668.82 4,334.41
5	183 26	4.9200 4.9200 AC	1	NATURE'S CHOICE CORP, 1106 MILLSTONE RIVER RD HILLSBOROUGH, NJ 1112 MILLSTONE RIVER ROAD	08844 RA / 76	234,200 0 234,200		234,200		F01	1	0.00 5,264.22 2,632.11
6	183 27	6.3730 1SCB WAREHOUSE 6.3730 AC	4B	NATURE'S CHOICE CORPORATION 398 LINCOLN BLVD MIDDLESEX, NJ 1106 MILLSTONE RIVER ROAD	08846 CDZR / 76	390,300 197,900 588,200		588,200		F01	1	0.00 13,810.94 6,905.47
7	183 29.01	73.4800 AKA LOT 29,29X,21 73.4800 AC	15E	POLISH R C SACRED HEART CHURCH 98 S 2ND AVE P O BOX 924 MANVILLE, NJ MILLSTONE RIVER ROAD	08835 CDZR / 76	778,300 0 778,300		*Exempt*		F01	1	0.00 0.00 0.00
8	183 29.02	1.5570 2SV L 1.5570 AC	2	HODROSKI, WILLIAM R II 1096 MILLSTONE RIVER ROAD HILLSBOROUGH, NJ 1096 MILLSTONE RIVER ROAD	08844 RA /	197,900 194,900 392,800		392,800		F01	1	0.00 8,997.54 4,498.77
9	183 30	3.2300 3.2300 AC	1	CENTRAL JERSEY AIRPORT SERVICES LLC P O BOX 358 MANVILLE, NJ READING RR LINE	08835 CDZ / 76	70,700 0 70,700		70,700		F01	1	0.00 1,660.04 830.02
10	183 31	2.3700 162X637 2SF F 2AG .0000 AC	2	EGENTON, WILLIAM T JR & BONNIE 240 SUNNYMEAD ROAD HILLSBOROUGH, NJ 240 SUNNYMEAD ROAD	08844 RA / 76	203,000 256,800 459,800		459,800		F01	1	0.00 9,910.91 4,955.46
11	183 31.01	1.0000 115X390 TRI 1SF R 1AG .0000 AC	2	HELD, PAUL E JR & HELEN M 220 SUNNYMEAD ROAD HILLSBOROUGH, NJ 220 SUNNYMEAD ROAD	08844 RA / 76	200,000 168,800 368,800		368,800		F01	1	0.00 7,980.86 3,990.43
12	183 31.02	1.4000 163X494 AVG 1SB R 1AG .0000 AC	2	DELMAR, KEITH & CARLY ANN 230 SUNNYMEAD ROAD HILLSBOROUGH, NJ 230 SUNNYMEAD ROAD	08844 RA / 76	204,000 292,000 496,000		496,000		F01	1	0.00 10,998.03 5,499.02
13	183 31.03	2.8970 150X884 2SAL L 2AG 2 UNITS .0000 AC	2	MC CARTER, ROBERT L. 246 SUNNYMEAD ROAD HILLSBOROUGH, NJ 246 SUNNYMEAD ROAD	08844 RA / 76	204,000 250,100 454,100		454,100		F01	2	0.00 9,901.52 4,950.76
14	183 31.04	4.0160 1SF R 2AG 4.0160 AC	2	YAGER, CHRISTINE 250 SUNNYMEADE RD HILLSBOROUGH, NJ 250 SUNNYMEAD ROAD	08844 RA / 76	215,200 476,300 691,500		691,500		F01	1	0.00 15,642.39 7,821.20
Page Totals						2,681,300 2,638,100	0	5,319,400				Block: 183 Lot: 31.04

1	2	3	4	5	6	7	8	9	10	11		
Line	Block No Lot No. Qualification Account #	Land Dimensions Building Description Additional Lots Acreage	Prop Class	Owner's Name Address City State Property Location	Billing Code Zip Code Zoning/Tax Map Pg	Value	Exemptions Code Amount	Net Taxable Value	Deductions Code No Owners	Special Tax Codes	Num Units	Deduction Amt 2021 Tax 2022 1st
						Land Improvemnt Total						
1	183 32	7.8900 1.5SF F 1AG 7.8900 AC	2	ASCOLESE, RONALD P 260 SUNNYMEAD ROAD HILLSBOROUGH, NJ 260 SUNNYMEAD ROAD	08844 RA / 76	253,900 218,100 472,000		472,000		F01	1	0.00 10,197.37 5,098.69
2	183 33	4.9500 1.5SF F 4.9500 AC	2	CUOCO, AUGUSTINE JR & SHERRI 270 SUNNYMEAD ROAD HILLSBOROUGH, NJ 270 SUNNYMEAD ROAD	08844 RA / 76	224,500 177,100 401,600		401,600		F01	1	0.00 8,340.10 4,170.05
3	183 34	4.2200 1.5SAL F 4.2200 AC	2	FONSECA, CHRISTOPHER 276 SUNNYMEAD ROAD HILLSBOROUGH, NJ 276 SUNNYMEAD ROAD	08844 RA / 76	217,200 111,900 329,100		329,100		F01	1	0.00 6,682.41 3,341.21
4	183 35	3.2295 1SCB WAREHOUSE/MANUFACTUR 3.2295 AC	4A	GENERAL TOOL SPECIALTIES, INC 284 SUNNYMEAD ROAD HILLSBOROUGH, NJ 284 SUNNYMEAD ROAD	08844 I1 / 76	303,600 121,400 425,000		425,000		F01	1	0.00 9,979.00 4,989.50
5	183 35.01	6.5896 PLASMA STORAGE 6.5896 AC	4B	LINEAGE MASTER RE 7 LLC 46500 HUMBOLDT DR NOVI, MI 282 SUNNYMEAD ROAD	48377 I1 / 76	1,153,100 3,749,800 4,902,900		4,902,900		F01	1	0.00 115,120.10 57,560.05
6	183 36	4.5000 4.5000 AC	1	FREDERICKS, WILFRED H & RITA A 564 RARITAN ROAD CLARK TOWNSHIP, NJ SUNNYMEAD ROAD	07066 I1 / 76	196,900 0 196,900		196,900		F01	1	0.00 4,623.22 2,311.61
7	183 36.01	3.0000 3.0000 AC	1	FREDERICKS, WILFRED H & RITA A 564 RARITAN ROAD CLARK TOWNSHIP, NJ SUNNYMEAD ROAD	07066 I1 / 76	131,300 0 131,300		131,300		F01	1	0.00 3,082.93 1,541.47
8	183 37.01	3.0290 1SCB 3.0290 AC	4A	YANNUZZI PROPERTIES LLC 135 KINNELON RD SE102 KINNELON, NJ 300 SUNNYMEAD ROAD	07405 I1 / 76	298,700 359,800 658,500		658,500		F01	1	0.00 15,461.59 7,730.80
9	183 38.01	338.6995 GOLF COURSE CLUBHOUSE-27 HOLES 338.6995 AC	4A	ROYCE BROOK GOLF, LLC CASPER GOLF 12700 SUNRISE VALLEY S300 RESTON, VA 201 HAMILTON ROAD	20191 CDZ / 76	4,934,100 626,700 5,560,800		5,560,800		F01	1	0.00 130,567.58 65,283.79
10	183 38.01 CELL	TOWER CELL TOWER TOWER .0000 AC	4A	ROYCE BROOK GOLF, LLC CASPER GOLF 12700 SUNRISE VALLEY S300 RESTON, VA 201 HAMILTON ROAD	20191 CDZ / 76	277,900 0 277,900		277,900		F01	1	0.00 6,525.10 3,262.55
11	183 38.02 Q0519	31.4600 WOOD 2019-2028 31.4600 AC	3B	GLEN-GERY REAL C/O S FUROUGH 400 PERIMETER CNT SU1000 ATLANTA, GA SUNNYMEAD ROAD	30346-1234 CDZ / 76	4,200 0 4,200		4,200		F01	1	0.00 93.92 46.96
12	183.01 1	96.2800 GOLF COURSE CLUB 9 HOLES 96.2800 AC	4A	ROYCE BROOK GOLF, LLC CASPER GOLF 12700 SUNRISE VALLEY S300 RESTON, VA HAMILTON ROAD	20191 G1 / 77	1,444,200 358,400 1,802,600		1,802,600		F01	1	0.00 42,325.05 21,162.53
13	183.01 1.01	1.1400 1.1400 AC	15C	COUNTY OF SOMERSET P O BOX 3000 SOMERVILLE, NJ HAMILTON ROAD	08876 05 / 77	11,400 0 11,400		*Exempt*		F01	1	0.00 0.00 0.00
14	183.01 39	7.0700 AKA BLK 183 7.0700 AC	15E	ST PETER & PAUL ORTHODOX CHURCH 605 WASHINGTON AVENUE MANVILLE, NJ 1166 MILLSTONE RIVER RD	08835 05 / 77	353,500 0 353,500		*Exempt*		F01	1	0.00 0.00 0.00
Page Totals						9,439,600 5,723,200	0	15,162,800				Block: 183.01 Lot: 39

1	2	3	4	5	6	7	8	9	10	11		
Line	Block No Lot No. Qualification Account #	Land Dimensions Building Description Additional Lots Acreage	Prop Class	Owner's Name Address City State Property Location	Billing Code Zip Code Zoning/Tax Map Pg	Value	Exemptions Code Amount	Net Taxable Value	Deductions Code No Owners	Special Tax Codes	Num Units	Deduction Amt 2021 Tax 2022 1st
						Land Improvemnt Total						
1	183.01 40	17.4200 AKA BLK 183 17.4200 AC	1	JM14 ABEEL, LLC PO BOX 433, NORTH AVE E WESTFIELD, NJ 1170 MILLSTONE RIVER ROAD	 07091 05 / 77	958,100 0 958,100		958,100		F01	1	0.00 14,315.76 7,157.88
2	183.01 41	3.3600 FENN'S NUSERY AKA BLK 183 3.3600 AC	4A	MAZURKIEWICZ, THOMAS 150 FAIRVIEW DRIVE NESHANIC STA., NJ 1188 MILLSTONE RIVER ROAD	 08853 R / 77	352,800 252,700 605,500		605,500		F01	1	0.00 14,217.15 7,108.58
3	183.01 41.01	0.0000 110X203 2SF L AKA BLK 183 LOT 41.A .0000 AC	2	MORRIS, LESTER & LUDWIG,CHRISTINE 1194 MILLSTONE RIVER ROAD HILLSBOROUGH, NJ 1194 MILLSTONE RIVER ROAD	 08844 R / 77	170,000 180,800 350,800		350,800		F01	1	0.00 8,520.90 4,260.45
4	183.01 42	0.0000 110X233 1SF R AKA BLK 183 .0000 AC	2	TENORE, JOSEPH R & DIANE 4 FRANKLIN DRIVE HILLSBOROUGH, NJ 4 FRANKLIN DRIVE	 08844 R / 77	230,500 167,000 397,500		397,500	V1 2	F01	1	250.00 8,369.51 4,184.76
5	183.01 43	0.0000 235X110 1SF R 1AG AKA BLK 183 .0000 AC	2	BRZYSKI, DAVID A 14 FRANKLIN DRIVE HILLSBOROUGH, NJ 14 FRANKLIN DRIVE	 08844 R / 77	256,900 127,900 384,800		384,800		F01	1	0.00 8,232.09 4,116.05
6	183.01 44	0.0000 260X110 TRI 1SAL R 2AG AKA BLK 183 .0000 AC	2	WALDER, STACEY 24 FRANKLIN DRIVE HILLSBOROUGH, NJ 24 FRANKLIN DRIVE	 2590 08844 R / 77	256,900 105,500 362,400		362,400		F01	1	0.00 7,687.35 3,843.68
7	183.01 45	0.0000 100X240 TRI 1SF R 1AG AKA BLK 183 .0000 AC	2	CUOCO, CAROL ANN & RICHARD 32 FRANKLIN DRIVE HILLSBOROUGH, NJ 32 FRANKLIN DRIVE	 08844 R / 77	256,900 95,500 352,400		352,400		F01	1	0.00 7,466.64 3,733.32
8	183.01 46	0.0000 100X222 1SF R 1AG AKA BLK 183 .0000 AC	2	MELICK, TARA M & BALDWIN, GARY W 36 FRANKLIN DRIVE HILLSBOROUGH, NJ 36 FRANKLIN DRIVE	 08844 R / 77	255,100 105,000 360,100		360,100		F01	1	0.00 7,649.78 3,824.89
9	183.01 47	0.0000 100X218 1SAL R 1AG AKA BLK 183 .0000 AC	2	POLLINO, JASON & BERGH, AMY 40 FRANKLIN DRIVE HILLSBOROUGH, NJ 40 FRANKLIN DRIVE	 08844 R / 77	255,000 121,600 376,600		376,600		F01	1	0.00 8,011.38 4,005.69
10	183.01 48	0.0000 100X218 1SV R 1AG AKA BLK 183 .0000 AC	2	GALUPPO, ANTHONY L & SUZANNE 44 FRANKLIN DRIVE HILLSBOROUGH, NJ 44 FRANKLIN DRIVE	 08844 R / 77	255,000 121,000 376,000		376,000		F01	1	0.00 8,044.25 4,022.13
11	183.01 49	0.0000 100X218 1SF S 1AG AKA BLK 183 .0000 AC	2	GARDNER, ANNA & GIAMEO, B TRUSTEES 48 FRANKLIN DRIVE HILLSBOROUGH, NJ 48 FRANKLIN DRIVE	 08844 R / 77	255,000 102,900 357,900		357,900		F01	1	0.00 7,586.39 3,793.20
12	183.01 50	0.0000 100X218 1SF R 1AG AKA BLK 183 .0000 AC	2	ALCANTARA, JORGE & MARISELLA 52 FRANKLIN DRIVE HILLSBOROUGH, NJ 52 FRANKLIN DRIVE	 08844 R / 77	255,000 140,200 395,200		395,200		F01	1	0.00 8,492.72 4,246.36
13	183.01 51	0.0000 100X218 1SF R 1AG AKA BLK 183 .0000 AC	2	ZUZA, EDWARD J 56 FRANKLIN DRIVE HILLSBOROUGH, NJ 56 FRANKLIN DRIVE	 08844 R / 77	255,000 128,000 383,000		383,000		F01	1	0.00 8,189.82 4,094.91
14	183.01 52	0.0000 150X218 2SF S 1BG AKA BLK 183 .0000 AC	2	VZEGEDY, MARIO & GIZELLA 60 FRANKLIN DRIVE HILLSBOROUGH, NJ 60 FRANKLIN DRIVE	 08844 R / 77	259,500 152,800 412,300		412,300		F01	1	0.00 8,889.53 4,444.77
Page Totals				V1 250		4,271,700 1,800,900	0	6,072,600				Block: 183.01 Lot: 52

1	2	3	4	5	6	7	8	9	10	11		
Line	Block No Lot No. Qualification Account #	Land Dimensions Building Description Additional Lots Acreage	Prop Class	Owner's Name Address City State Property Location	Billing Code Zip Code Zoning/Tax Map Pg	Value	Exemptions Code Amount	Net Taxable Value	Deductions Code No Owners	Special Tax Codes	Num Units	Deduction Amt 2021 Tax 2022 1st
						Land Improvemnt Total						
1	183.01 53	0.0000 114X237 TRI 1SV R 1AG AKA BLK 183 .0000 AC	2	LUKAZIK, GEORGE M & DOROTHY H 91 ANNE STREET HILLSBOROUGH, NJ 91 ANNE STREET	5987 08844 R / 77	256,400 157,000 413,400		413,400		F01	1	0.00 8,913.01 4,456.51
2	183.01 54	0.0000 100X246 1SF R 1AG AKA BLK 183 .0000 AC	2	BRUCE PROPERTIES, LLC 318 BRUCE ST LAKEWOOD, NJ 87 ANNE STREET	08701 R / 77	256,700 78,900 335,600		335,600		F01	1	0.00 7,058.09 3,529.05
3	183.01 55	0.0000 106X231 1SAL R 1AG AKA BLK 183 .0000 AC	2	WERCZBERGER, GABRIEL 83 ANNE STREET HILLSBOROUGH, NJ 83 ANNE STREET	08844 R / 77	255,200 116,600 371,800		371,800		F01	1	0.00 7,926.85 3,963.43
4	183.01 56	0.0000 100X218 1SF R 1AG AKA BLK 183 .0000 AC	2	LEHMAN, GUY E & ANNA S 79 ANNE STREET HILLSBOROUGH, NJ 79 ANNE STREET	08844 R / 77	255,000 104,400 359,400		359,400	V1 S1 2	F01	1	500.00 7,116.91 3,558.46
5	183.01 57	0.0000 100X218 1SAL R 1AG AKA BLK 183 .0000 AC	2	HNIDJ, IRENE & HNIDJ MARY ANN 75 ANNE STREET HILLSBOROUGH, NJ 75 ANNE STREET	08844 R / 77	255,000 117,800 372,800		372,800		F01	1	0.00 7,950.33 3,975.17
6	183.01 58	0.0000 100X218 1SF R 1AG AKA BLK 183 .0000 AC	2	TROY, RONALD J & BRENDA E 71 ANNE STREET HILLSBOROUGH, NJ 71 ANNE STREET	08844 R / 77	255,000 123,400 378,400		378,400		F01	1	0.00 8,081.82 4,040.91
7	183.01 59	0.0000 100X218 1SF R 1AG AKA BLK 183 .0000 AC	2	VOJTEK, MAREK & VOJTEKOVA, MONIKA 67 ANNE STREET HILLSBOROUGH, NJ 67 ANNE STREET	08844 R / 77	255,000 128,800 383,800		383,800		F01	1	0.00 8,208.61 4,104.31
8	183.01 60	0.0000 100X218 1SF R 1AG AKA BLK 183 .0000 AC	2	FREIDMAN, DIANNE 63 ANNE STREET HILLSBOROUGH, NJ 63 ANNE STREET	08844 R / 77	255,000 111,100 366,100		366,100		F01	1	0.00 7,807.11 3,903.56
9	183.01 61	0.0000 100X218 1SF R 1AG AKA BLK 183 .0000 AC	2	VAN PELT, BARBARA ANN 59 ANNE STREET HILLSBOROUGH, NJ 59 ANNE STREET	08844 R / 77	255,000 151,600 406,600		406,600		F01	1	0.00 8,748.65 4,374.33
10	183.01 62	0.0000 100X218 1SF R 1AG AKA BLK 183 .0000 AC	2	EDEN, DOUGLAS & BONNIE 55 ANNE STREET HILLSBOROUGH, NJ 55 ANNE STREET	08844 R / 77	255,000 163,200 418,200		418,200		F01	1	0.00 9,039.80 4,519.90
11	183.01 63	0.0000 100X218 1SF R 2AG AKA BLK 183 .0000 AC	2	CORNER, CHAD D & KELLY 51 ANNE STREET HILLSBOROUGH, NJ 51 ANNE STREET	08844 R / 77	255,000 176,800 431,800		431,800		F01	1	0.00 9,347.39 4,673.70
12	183.01 64	0.0000 125X218 1SF R 1AG AKA BLK 183 .0000 AC	2	ROVITTO, ANALIA N 45 ANNE STREET HILLSBOROUGH, NJ 45 ANNE STREET	08844 R / 77	257,400 115,900 373,300		373,300		F01	1	0.00 7,969.11 3,984.56
13	183.01 65	0.0000 198X219 1SF R AKA BLK 183 .0000 AC	2	BATES, JEREMY & BATES, EMILY 39 ANNE STREET HILLSBOROUGH, NJ 39 ANNE STREET	08844 R / 77	264,300 172,900 437,200		437,200		F01	1	0.00 9,471.83 4,735.92
14	183.01 66	0.0000 190X233 1SF R 2AG AKA BLK 183 .0000 AC	2	O'DONNELL, THOMAS J & DIANNE M 33 ANNE STREET HILLSBOROUGH, NJ 33 ANNE STREET	08844 R / 77	265,100 175,900 441,000		441,000		F01	1	0.00 9,558.71 4,779.36
Page Totals				V1 250 S1 250		3,595,100 1,894,300	0	5,489,400				Block: 183.01 Lot: 66

1	2	3	4	5	6	7	8	9	10	11		
Line	Block No Lot No. Qualification Account #	Land Dimensions Building Description Additional Lots Acreage	Prop Class	Owner's Name Address City State Property Location	Billing Code Zip Code Zoning/Tax Map Pg	Value	Exemptions Code Amount	Net Taxable Value	Deductions Code No Owners	Special Tax Codes	Num Units	Deduction Amt 2021 Tax 2022 1st
						Land Improvemnt Total						
1	183.01 67	0.0000 170X254 2SF S 2AG AKA BLK 183 .0000 AC	2	MACMANUS, MONIQUE & DORF, YVONNE 27 ANNE ST HILLSBOROUGH, NJ 27 ANNE STREET	08844 R / 77	265,000 138,200 403,200		403,200		F01	1	0.00 8,774.48 4,387.24
2	183.01 68	0.0000 166X261 1SF R 1AG AKA BLK 183 .0000 AC	2	LEVINE, DEBORAH A 21 ANNE STREET HILLSBOROUGH, NJ 21 ANNE STREET	08844 R / 77	265,000 136,600 401,600		401,600		F01	1	0.00 8,628.91 4,314.46
3	183.01 69	0.0000 167X259 1SF R 1AG AKA BLK 183 .0000 AC	2	SKOBO, RONALD M & VIVIAN 15 ANNE STREET HILLSBOROUGH, NJ 15 ANNE STREET	08844 R / 77	265,000 104,600 369,600		369,600		F01	1	0.00 7,886.94 3,943.47
4	183.01 70	0.7620 1SF R 2AG .7620 AC	2	MODITZ, BRUCE & JOANNE 11 ANNE STREET HILLSBOROUGH, NJ 11 ANNE STREET	08844 R / 77	233,000 119,200 352,200		352,200		F01	1	0.00 7,548.83 3,774.42
5	183.01 71	0.6143 1.5SF F .6143 AC	2	ACOSTA, LUIS ANTHONY & MARTHA 251 HAMILTON ROAD HILLSBOROUGH, NJ 251 HAMILTON ROAD	08844 R / 77	177,500 161,200 338,700		338,700		F01	1	0.00 7,274.10 3,637.05
6	183.02 1	0.754 1SF R 2AG AKA BLK 183.A .7540 AC	2	SUPERDOCK, EDW T & A 57 FRANKLIN DRIVE HILLSBOROUGH, NJ 57 FRANKLIN DRIVE	08844 R / 78	260,100 139,800 399,900		399,900	V1 2	F01	1	250.00 8,317.86 4,158.93
7	183.02 2	0.800 1SF R 1AG AKA BLK 183.A .8000 AC	2	EICHERT, PAUL & SMITH, JOANNA 49 FRANKLIN DRIVE HILLSBOROUGH, NJ 49 FRANKLIN DRIVE	08844 R / 78	261,000 108,300 369,300		369,300		F01	1	0.00 7,858.76 3,929.38
8	183.02 3	0.591 1SF R 1AG AKA BLK 183.A .5910 AC	2	NEUMANN, RONALD R 45 FRANKLIN DRIVE HILLSBOROUGH, NJ 45 FRANKLIN DRIVE	08844 R / 78	256,800 123,400 380,200		380,200		F01	1	0.00 8,128.78 4,064.39
9	183.02 4	0.5870 1SV R 2AG AKA BLK 183.A .5870 AC	2	MC CARTHY, FRANCIS & CONNIE L 39 FRANKLIN DRIVE HILLSBOROUGH, NJ 39 FRANKLIN DRIVE	660 08844 R / 78	256,700 145,000 401,700		401,700	V1 2	F01	1	250.00 8,390.64 4,195.32
10	183.02 5	0.878 1SB R 1AG AKA BLK 183.A .8780 AC	2	WOLENSKI, VERONICA 29 FRANKLIN DRIVE HILLSBOROUGH, NJ 29 FRANKLIN DRIVE	08844 R / 78	262,600 167,700 430,300		430,300		F01	1	0.00 9,363.82 4,681.91
11	183.02 6	0.5260 1SF R AKA BLK 183.A .5260 AC	2	HART, JEFFREY A & RANDY A 12 SUNNYSIDE LANE HILLSBOROUGH, NJ 12 SUNNYSIDE LANE	08844 R / 78	255,500 194,000 449,500		449,500		F01	1	0.00 9,762.98 4,881.49
12	183.02 7	0.753 1SF R 1AG AKA BLK 183.A .7530 AC	2	DEFEO, ANDREW M & WALTON, STEPHANIE 18 SUNNYSIDE LANE HILLSBOROUGH, NJ 18 SUNNYSIDE LANE	08844 R / 78	260,100 139,000 399,100		399,100		F01	1	0.00 8,320.20 4,160.10
13	183.02 8	0.801 1SF R 1AG AKA BLK 183.A .8010 AC	2	WILSON, GWENDOLYN 22 SUNNYSIDE LANE HILLSBOROUGH, NJ 22 SUNNYSIDE LANE	08844 R / 78	261,000 167,900 428,900		428,900		F01	1	0.00 9,274.60 4,637.30
14	183.02 9	0.655 2SF S 1AG AKA BLK 183.A .6550 AC	2	BORIS, NICHOLAS J & COLLEEN R 28 SUNNYSIDE LANE HILLSBOROUGH, NJ 28 SUNNYSIDE LANE	1175 08844 R / 78	258,100 180,700 438,800		438,800		F01	1	0.00 9,305.13 4,652.57
Page Totals				V2 500		3,537,400 2,025,600	0	5,563,000				Block: 183.02 Lot: 9

1	2	3	4	5	6	7	8	9	10	11		
Line	Block No Lot No. Qualification Account #	Land Dimensions Building Description Additional Lots Acreage	Prop Class	Owner's Name Address City State Property Location	Billing Code Zip Code Zoning/Tax Map Pg	Value	Exemptions Code Amount	Net Taxable Value	Deductions Code No Owners	Special Tax Codes	Num Units	Deduction Amt 2021 Tax 2022 1st
						Land Improvemnt Total						
1	183.02 10	0.615 1SF R 1AG AKA BLK 183.A .6150 AC	2	FOWLIE, ALEXANDER C & RACHEL ANN 32 SUNNYSIDE LANE HILLSBOROUGH, NJ 32 SUNNYSIDE LANE	08844 R / 78	257,300 145,300 402,600		402,600		F01	1	0.00 8,654.73 4,327.37
2	183.02 11	0.619 1SS R 1AG .6190 AC	2	KLESZCZ, LUKASZ M & KATARZYNA B 62 CLAREMONT DRIVE HILLSBOROUGH, NJ 62 CLAREMONT DRIVE	08844 R / 78	257,400 196,700 454,100		454,100		F01	1	0.00 9,840.47 4,920.24
3	183.02 12	0.597 1SB R AKA BLK 183.A .5970 AC	2	GUPTA, ROHIT & NUPUR R 58 ANNE STREET HILLSBOROUGH, NJ 58 ANNE STREET	08844 R / 78	256,900 162,300 419,200		419,200		F01	1	0.00 9,044.50 4,522.25
4	183.02 13	0.500 1SF R 1AG AKA BLK 183.A .5000 AC	2	MERRIMAN, JOHN & DEBORAH 64 ANNE STREET HILLSBOROUGH, NJ 64 ANNE STREET	6425 08844 R / 78	255,000 155,300 410,300		410,300		F01	1	0.00 8,851.96 4,425.98
5	183.02 14	0.500 1SF R 1AG, POOL AKA BLK 183. .5000 AC	2	DOLINSKI, JAMES 68 ANNE STREET HILLSBOROUGH, NJ 68 ANNE STREET	08844 R / 78	255,000 165,200 420,200		420,200		F01	1	0.00 9,084.42 4,542.21
6	183.02 15	0.500 1SAL R 1AG AKA BLK 183.A .5000 AC	2	KISIEL, PAWEŁ & EWELINA MIKOS 72 ANNE STREET HILLSBOROUGH, NJ 72 ANNE STREET	08844 R / 78	255,000 144,700 399,700		399,700		F01	1	0.00 8,598.39 4,299.20
7	183.02 16	0.500 1SAL R AKA BLK 183.A .5000 AC	2	VAMOS, JEFFREY 76 ANNE STREET HILLSBOROUGH, NJ 76 ANNE STREET	08844 R / 78	255,000 162,100 417,100		417,100		F01	1	0.00 8,999.89 4,499.95
8	183.03 1	0.0000 255X101 TRI 1SAL R 2AG AKA BLK 183.B .0000 AC	2	VERACCO, TIMOTHY C & WALLACE J 3 FRANKLIN DRIVE HILLSBOROUGH, NJ 3 FRANKLIN DRIVE	1175 08844 R / 78	230,400 133,300 363,700		363,700		F01	1	0.00 7,823.54 3,911.77
9	183.03 2	1.4900 1SAL R 2AG AKA BLK 183.B 1.4900 AC	2	BURKE, THOMAS 1212 MILLSTONE RIVER RD HILLSBOROUGH, NJ 1212 MILLSTONE RIVER RD	08844 R / 78	199,800 209,100 408,900		408,900		F01	1	0.00 9,281.65 4,640.83
10	183.03 3	0.0000 100X221 1SV R 1AG AKA BLK 183.B .0000 AC	2	BOBINSKI, CHARLES J & HELEN M 8 CLAREMONT DRIVE HILLSBOROUGH, NJ 8 CLAREMONT DRIVE	08844 R / 78	228,800 136,500 365,300		365,300	V1 2	F01	1	250.00 7,608.76 3,804.38
11	183.03 4	0.0000 129X255 TRI 1SAL R 1AG AKA BLK 183.B .0000 AC	2	JANSEN, GARY H & JILL 12 CLAREMONT DRIVE HILLSBOROUGH, NJ 12 CLAREMONT DRIVE	08844 R / 78	261,000 125,300 386,300		386,300		F01	1	0.00 8,269.66 4,134.83
12	183.03 5	0.0000 137X204 TRI 1SF R 2AG AKA BLK 183.B .0000 AC	2	LOPEZ, HECTOR F & KIMBERLY J 16 CLAREMONT DRIVE HILLSBOROUGH, NJ 16 CLAREMONT DRIVE	08844 R / 78	259,400 162,700 422,100		422,100		F01	1	0.00 9,119.63 4,559.82
13	183.03 6	0.0000 108X222 TRI 1SF R 1AG AKA BLK 183.B .0000 AC	2	LIPANI, VINCENT T 20 CLAREMONT DRIVE HILLSBOROUGH, NJ 20 CLAREMONT DRIVE	08844 R / 78	256,000 152,900 408,900		408,900		F01	1	0.00 8,802.66 4,401.33
14	183.03 7	0.0000 100X230 1SF R AKA BLK 183.B .0000 AC	2	BORKE, WILLIAM & KATHERINE 24 CLAREMONT DRIVE HILLSBOROUGH, NJ 24 CLAREMONT DRIVE	08844 R / 78	255,600 141,100 396,700		396,700		F01	1	0.00 8,513.85 4,256.93
Page Totals				V1 250		3,482,600 2,192,500	0	5,675,100				Block: 183.03 Lot: 7

1	2	3	4	5	6	7	8	9	10	11		
Line	Block No Lot No. Qualification Account #	Land Dimensions Building Description Additional Lots Acreage	Prop Class	Owner's Name Address City State Property Location	Billing Code Zip Code Zoning/Tax Map Pg	Value	Exemptions Code Amount	Net Taxable Value	Deductions Code No Owners	Special Tax Codes	Num Units	Deduction Amt 2021 Tax 2022 1st
						Land Improvemnt Total						
1	183.03 8	0.0000 100X242 15AL R 2BG AKA BLK 183.B .0000 AC	2	KROG, CAROLYN M 28 CLAREMONT DRIVE HILLSBOROUGH, NJ 28 CLAREMONT DRIVE	08844 R / 78	255,900 104,400 360,300		360,300		F01	1	0.00 7,638.05 3,819.03
2	183.03 9	0.0000 100X242 2SF 2 1AG AKA BLK 183.B .0000 AC	2	GAGLIARDI, PATRICK & JOANNE 32 CLAREMONT DRIVE HILLSBOROUGH, NJ 32 CLAREMONT DRIVE	08844 R / 78	256,000 179,700 435,700		435,700	V1 2	F01	1	250.00 9,198.35 4,599.18
3	183.03 10	0.0000 209X210 TRI 1SB R 2AG AKA BLK 183.B .0000 AC	2	SHAUGHNESSY, KEVIN E & KATHERINE 40 CLAREMONT DRIVE HILLSBOROUGH, NJ 40 CLAREMONT DRIVE	154 08844 R / 78	262,000 142,800 404,800		404,800		F01	1	0.00 8,748.65 4,374.33
4	183.03 11	0.0000 157X218 TRI 15AL R 1AG AKA BLK 183.B .0000 AC	2	HART, ROGER T & SHIRLEY R 54 CLAREMONT DRIVE HILLSBOROUGH, NJ 54 CLAREMONT DRIVE	1175 08844 R / 78	260,700 146,700 407,400		407,400		F01	1	0.00 8,769.79 4,384.90
5	183.03 12	0.0000 96X218 TRI 1SF R 1AG AKA BLK 183.B .0000 AC	2	NOVAK, GREGORY J & JUDITH M 25 SUNNYSIDE LANE HILLSBOROUGH, NJ 25 SUNNYSIDE LANE	1175 08844 R / 78	255,000 197,300 452,300		452,300		F01	1	0.00 9,828.73 4,914.37
6	183.03 13	0.0000 106X218 TRI 1SF R 1BG AKA BLK 183.B .0000 AC	2	KEAN, ROBERT J & SALLY P 21 SUNNYSIDE LANE HILLSBOROUGH, NJ 21 SUNNYSIDE LANE	08844 R / 78	255,000 116,500 371,500		371,500	V1 2	F01	1	250.00 7,651.03 3,825.52
7	183.03 14	0.0000 117X218 TRI 15AL R 2BG AKA BLK 183.B .0000 AC	2	POWER, GLORIA F 17 SUNNYSIDE LANE HILLSBOROUGH, NJ 17 SUNNYSIDE LANE	08844 R / 78	255,500 138,100 393,600		393,600		F01	1	0.00 8,441.07 4,220.54
8	183.03 15	0.0000 122X218 TRI 15AL R 2AG AKA BLK 183.B .0000 AC	2	DIBENEDETTO, STEPHEN & CHRISTINE 13 SUNNYSIDE LANE HILLSBOROUGH, NJ 13 SUNNYSIDE LANE	08844 R / 78	255,900 165,000 420,900		420,900		F01	1	0.00 9,100.85 4,550.43
9	183.03 16	0.0000 100X218 1SB R 2BG AKA BLK 183.B .0000 AC	2	GLUCHOWSKI, CARRIE A 7 SUNNYSIDE LANE HILLSBOROUGH, NJ 7 SUNNYSIDE LANE	08844 R / 78	255,000 132,400 387,400		387,400		F01	1	0.00 8,340.10 4,170.05
10	183.03 17	0.0000 100X218 1SF R 1AG AKA BLK 183.B .0000 AC	2	FROMOSKY, LINDA A 3 SUNNYSIDE LANE HILLSBOROUGH, NJ 3 SUNNYSIDE LANE	08844 R / 78	255,000 130,300 385,300		385,300		F01	1	0.00 8,246.18 4,123.09
11	183.03 18	0.0000 137X218 TRI 1SF R 1AG AKA BLK 183.B .0000 AC	2	COLEMAN, PETER G & MARANO, J A 25 FRANKLIN DRIVE HILLSBOROUGH, NJ 25 FRANKLIN DRIVE	08844 R / 78	257,700 105,900 363,600		363,600		F01	1	0.00 7,720.22 3,860.11
12	183.03 19	0.0000 133X200 TRI 1SB R 2AG AKA BLK 183.B .0000 AC	2	PELESKY, DOLORES & CHARLES 19 FRANKLIN DRIVE HILLSBOROUGH, NJ 19 FRANKLIN DRIVE	08844 R / 78	256,100 176,400 432,500		432,500		F01	1	0.00 9,415.48 4,707.74
13	183.03 20	0.0000 170X139 15AL R 1AG AKA BLK 183.B .0000 AC	2	JANNER, CAROL R 13 FRANKLIN DRIVE HILLSBOROUGH, NJ 13 FRANKLIN DRIVE	08844 R / 78	255,600 111,600 367,200		367,200	S1 1	F01	1	250.00 7,550.06 3,775.03
14	183.04 1	0.0000 105X218 TRI 1SF R 1AG .0000 AC	2	BOVE, ROSARIO M & DAHL-BOVE,SHEERRT 69 CLAREMONT DRIVE HILLSBOROUGH, NJ 69 CLAREMONT DRIVE	08844 R / 78	256,600 100,000 356,600		356,600		F01	1	0.00 7,565.26 3,782.63
Page Totals				V2 500 S1 250		3,592,000 1,947,100	0	5,539,100				Block: 183.04 Lot: 1

1	2	3	4	5	6	7	8	9	10	11		
Line	Block No Lot No. Qualification Account #	Land Dimensions Building Description Additional Lots Acreage	Prop Class	Owner's Name Address City State Property Location	Billing Code Zip Code Zoning/Tax Map Pg	Value	Exemptions Code Amount	Net Taxable Value	Deductions Code No Owners	Special Tax Codes	Num Units	Deduction Amt 2021 Tax 2022 1st
						Land Improvemnt Total						
1	183.04 2	0.0000 100X218 1SF R 1AG AKA BLK 183.C .0000 AC	2	COBB, SHARON 44 WILLIAM STREET SOMERSET, NJ 65 CLAREMONT DRIVE	08873 R / 78	255,000 146,500 401,500		401,500		F01	1	0.00 8,626.55 4,313.28
2	183.04 3	0.0000 100X218 1SF R 1AG AKA BLK 183.C .0000 AC	2	GESSNER, EUGENE F & MARYANN W 61 CLAREMONT DRIVE HILLSBOROUGH, NJ 61 CLAREMONT DRIVE	08844 R / 78	255,000 160,600 415,600		415,600		F01	1	0.00 8,971.71 4,485.86
3	183.04 4	0.0000 100X218 1SV S 2AG AKA BLK 183.C .0000 AC	2	LOZADA, JIM B & DIANA C 57 CLAREMONT DRIVE HILLSBOROUGH, NJ 57 CLAREMONT DRIVE	08844 R / 78	255,000 150,700 405,700		405,700		F01	1	0.00 8,727.52 4,363.76
4	183.04 5	0.0000 100X218 1SV R 1AG AKA BLK 183.C .0000 AC	2	MILLER, JENNIFER 53 CLAREMONT DRIVE HILLSBOROUGH, NJ 53 CLAREMONT DRIVE	08844 R / 78	255,000 139,600 394,600		394,600		F01	1	0.00 8,466.89 4,233.45
5	183.04 6	0.0000 100X218 1SF R 1AG AKA BLK 183.C .0000 AC	2	SANTABARBARA, LINDA A 49 CLAREMONT DRIVE HILLSBOROUGH, NJ 49 CLAREMONT DRIVE	08844 R / 78	255,000 134,500 389,500		389,500		F01	1	0.00 9,063.28 4,531.64
6	183.04 7	0.0000 140X218 TRI 1SF 2 1BG AKA BLK 183.C .0000 AC	2	SHERIDAN, JOSEPH C EST & ALICE 45 CLAREMONT DRIVE HILLSBOROUGH, NJ 45 CLAREMONT DRIVE	08844 R / 78	259,000 129,500 388,500		388,500	W1 2	F01	1	250.00 8,073.67 4,036.84
7	183.04 9	0.0000 153X390 2SF 2 2AG AKA BLK 183.C .0000 AC	2	TEPPER, WILLIAM D & MARY A 15 HIGH ACRE DRIVE HILLSBOROUGH, NJ 15 HIGH ACRE DRIVE	6225 08844 R / 78	266,700 140,200 406,900		406,900		F01	1	0.00 8,758.04 4,379.02
8	183.04 10	0.0000 152X417 1SF S 2AG AKA BLK 183.C .0000 AC	2	CASTILLO, HEIDI 17 HIGH ACRE DRIVE HILLSBOROUGH, NJ 17 HIGH ACRE DRIVE	08844 R / 78	267,300 208,400 475,700		475,700		F01	1	0.00 10,378.16 5,189.08
9	183.04 11	0.0000 191X240 2SF S 2AG AKA BLK 183.C .0000 AC	2	MWANZA, JAMES S & SOI, JOAN M 260 WILDFLOWER LANE HILLSBOROUGH, NJ 21 HIGH ACRE DRIVE	08844 R / 78	264,400 176,900 441,300		441,300		F01	1	0.00 9,565.75 4,782.88
10	183.04 12	0.0000 150X293 1SAL R 2AG AKA BLK 183.C .0000 AC	2	SECOND NATALIE DANILCZIL TRST AGRMT 23 HIGH ACRE DRIVE HILLSBOROUGH, NJ 23 HIGH ACRE DRIVE	08844 R / 78	265,100 282,600 547,700		547,700		F01	1	0.00 12,075.77 6,037.89
11	183.04 13	0.0000 150X294 2SF S 2AG AKA BLK 183.C .0000 AC	2	BELSKIE, JOSEPH & GEORGIANNE 25 HIGH ACRE DRIVE HILLSBOROUGH, NJ 25 HIGH ACRE DRIVE	08844 R / 78	265,100 234,000 499,100		499,100		F01	1	0.00 10,946.38 5,473.19
12	183.04 14	0.0000 150X284 2SF S 2AG AKA BLK 183.C .0000 AC	2	FAHERTY, TIMOTHY 29 HIGH ACRE DRIVE HILLSBOROUGH, NJ 29 HIGH ACRE DRIVE	08844 R / 78	265,100 173,500 438,600		438,600		F01	1	0.00 9,502.36 4,751.18
13	183.04 15	0.0000 145X314 2SF L 2AG AKA BLK 183.C .0000 AC	2	LEPKOWSKII, MATTHEW J & KATHLEEN J 30 ANNE STREET HILLSBOROUGH, NJ 30 ANNE STREET	08844 R / 78	265,300 149,500 414,800		414,800		F01	1	0.00 9,058.58 4,529.29
14	183.04 16	0.0000 150X397 1SF 2 2AG AKA BLK 183.C .0000 AC	2	KNAPP, JOHN & BARBARA 34 ANNE STREET HILLSBOROUGH, NJ 34 ANNE STREET	08844 R / 78	266,900 271,200 538,100		538,100		F01	1	0.00 11,855.06 5,927.53
Page Totals				W1 250		3,659,900 2,497,700	0	6,157,600				Block: 183.04 Lot: 16

1	2	3	4	5	6	7	8	9	10	11			
Line	Block No Lot No. Qualification Account #	Land Dimensions Building Description Additional Lots Acreage	Prop Class	Owner's Name Address City State Property Location	Billing Code Zip Code Zoning/Tax Map Pg	Value	Exemptions Code Amount	Net Taxable Value	Deductions Code No Owners	Special Tax Codes	Num Units	Deduction Amt 2021 Tax 2022 1st	
						Land Improvemnt Total							
1	183.04 17	0.0000 150X406 1SF R 2AG AKA BLK 183.C .0000 AC	2	FAIRCLOUGH, KINGSTON W & MARILYN 40 ANNE STREET HILLSBOROUGH, NJ 40 ANNE STREET	1175 08844 R / 78	267,000 224,900 491,900		491,900		F01	1	0.00 10,589.48 5,294.74	
2	183.05 2	0.0000 152X265 TRI 1SAL R 1AG AKA BLK 183.D .0000 AC	2	PRIATKA, CHRYSZYNA 37 CLAREMONT DRIVE HILLSBOROUGH, NJ 37 CLAREMONT DRIVE	08844 R / 78	265,000 112,200 377,200		377,200		F01	1	0.00 8,053.64 4,026.82	
3	183.05 3	0.0000 136X290 TRI 1SF R 1AG AKA BLK 183.D .0000 AC	2	SONDEJ, DANIEL & MARZENA 33 CLAREMONT DRIVE HILLSBOROUGH, NJ 33 CLAREMONT DRIVE	08844 R / 78	261,000 108,000 369,000		369,000		F01	1	0.00 7,856.41 3,928.21	
4	183.05 4	0.0000 115X300 TRI 1SF R 1AG AKA BLK 183.D .0000 AC	2	SABOL, JOHN & ELEANOR 29 CLAREMONT DRIVE HILLSBOROUGH, NJ 29 CLAREMONT DRIVE	08844 R / 78	260,400 78,900 339,300		339,300	S1 W1	2	F01	1	500.00 6,659.06 3,329.53
5	183.05 5	0.0000 100X320 TRI 1SF R AKA BLK 183.D .0000 AC	2	DELISLE, KIMBERLY A & MICHAEL 25 CLAREMONT DRIVE HILLSBOROUGH, NJ 25 CLAREMONT DRIVE	08844 R / 78	258,100 104,600 362,700		362,700		F01	1	0.00 7,713.19 3,856.60	
6	183.05 6	0.0000 100X287 TRI 1SB R 2AG AKA BLK 183.D .0000 AC	2	ANTONELLI, CHRISTOPHER L & NICOLE 21 CLAREMONT DRIVE HILLSBOROUGH, NJ 21 CLAREMONT DRIVE	08844 R / 78	258,400 162,800 421,200		421,200		F01	1	0.00 9,152.50 4,576.25	
7	183.05 7	0.0000 134X255 TRI 1SAL R 2AG AKA BK 183.D .0000 AC	2	MAGLIULO, DONNA 13 CLAREMONT DRIVE HILLSBOROUGH, NJ 13 CLAREMONT DRIVE	08844 R / 78	259,400 137,100 396,500		396,500		F01	1	0.00 8,509.15 4,254.58	
8	183.05 8	0.0000 100X218 1SF S 2AG AKA BLK 183.D .0000 AC	2	ORR, MICHAEL & SUSAN 9 CLAREMONT DRIVE HILLSBOROUGH, NJ 9 CLAREMONT DRIVE	08844 R / 78	254,200 129,100 383,300		383,300		F01	1	0.00 8,178.09 4,089.05	
9	183.05 9	0.0000 125X214 1SF R 1AG AKA BLK 183.D .0000 AC	2	KONTOS, KATHERINE & PAPADIMITRIOU S 1230 MILLSTONE RIVER ROAD HILLSBOROUGH, NJ 1230 MILLSTONE RIVER RD	08844 R / 78	173,700 136,100 309,800		309,800		F01	1	0.00 7,062.78 3,531.39	
10	183.05 10	0.0000 125X215 1SF R 2AG AKA BLK 183.D .0000 AC	2	HNAT, DARIUSZ & PITRUS, WIOLETTA 1238 MILLSTONE RIVER RD HILLSBOROUGH, NJ 1238 MILLSTONE RIVER RD	08844 R / 78	173,100 161,300 334,400		334,400		F01	1	0.00 7,642.75 3,821.38	
11	183.05 11	0.0000 315X270 AVG 2SF L 2UG AKA BLK 183.D .0000 AC	2	PETROCK, NICHOLAS & DEBORAH 1246 MILLSTONE RIVER ROAD HILLSBOROUGH, NJ 1246 MILLSTONE RIVER RD	08844 R / 78	199,500 330,300 529,800		529,800		F01	1	0.00 12,218.99 6,109.50	
12	183.05 12	0.0000 100X222 1.5SF F 1AG AKA BLK 183.D .0000 AC	2	LUSARDI, RICHARD T & NOREEH TRUSTE 1258 MILLSTONE RIVER ROAD HILLSBOROUGH, NJ 1258 MILLSTONE RIVER RD	08844 R / 78	167,100 180,700 347,800		347,800		F01	1	0.00 7,959.72 3,979.86	
13	183.05 12.01	0.0000 100X223 AKA B 183.D L 12.A .0000 AC	2	STONE, DARRIN B & REBECCA A 1248 MILLSTONE RIVER ROAD HILLSBOROUGH, NJ 1248 MILLSTONE RIVER RD	08844 R / 78	167,200 222,800 390,000		390,000		F01	1	0.00 8,967.02 4,483.51	
14	183.05 12.02	0.0000 100X220 1SAL 2 2BG AKA B 183.D L 12.B .0000 AC	2	GADOL, STEVEN & KELLY 1262 MILLSTONE RIVER RD HILLSBOROUGH, NJ 1262 MILLSTONE RIVER RD	08844 R / 78	167,100 204,200 371,300		371,300		F01	1	0.00 8,520.90 4,260.45	
Page Totals				S1 250	W1 250	3,131,200 2,293,000	0	5,424,200				Block: 183.05 Lot: 12.02	

1	2	3	4	5	6	7	8	9	10	11		
Line	Block No Lot No. Qualification Account #	Land Dimensions Building Description Additional Lots Acreage	Prop Class	Owner's Name Address City State Property Location	Billing Code Zip Code Zoning/Tax Map Pg	Value	Exemptions Code Amount	Net Taxable Value	Deductions Code No Owners	Special Tax Codes	Num Units	Deduction Amt 2021 Tax 2022 1st
						Land Improvemnt Total						
1	183.05 13	1.0100 200X220 1SST R 2AG AKA BLK 183.D .0000 AC	2	LUBY, BRIAN P & POIESZ, DANIELLE R 1266 MILLSTONE RIVER RD HILLSBOROUGH, NJ 1266 MILLSTONE RIVER RD	08844 R / 78	189,000 299,600 488,600		488,600		F01	1	0.00 11,369.02 5,684.51
2	183.05 13.01	0.5050 100X220 2SV L 2AG AKA BLK 183.D .0000 AC	2	GENTILE, JENNIFER & PASTELAK, LISA 1274 MILLSTONE RIVER ROAD HILLSBOROUGH, NJ 1274 MILLSTONE RIVER ROAD	08844 R / 78	167,000 215,700 382,700		382,700		F01	1	0.00 8,779.18 4,389.59
3	183.05 14	0.0000 125X220 1SB R 2AG AKA BLK 183.D .0000 AC	2	BONANOMI, DOUGLAS & RITA T. 1278 MILLSTONE RIVER ROAD HILLSBOROUGH, NJ 1278 MILLSTONE RIVER ROAD	08844 R / 78	172,400 177,500 349,900		349,900		F01	1	0.00 8,063.03 4,031.52
4	183.05 15	0.0000 125X220 1SB R 1AG AKA BLK 183.D .0000 AC	15F	TUCK, R WAYNE & DENISE 1284 MILLSTONE RIVER ROAD HILLSBOROUGH, NJ 1284 MILLSTONE RIVER RD	08844 R / 78	172,300 200,700 373,000		*Exempt*		F01	1	0.00 0.00 0.00
5	183.05 16	0.0000 100X220 1SS R 1AG AKA BLK 183.D .0000 AC	2	MC LINDEN, JOHN 1290 MILLSTONE RIVER ROAD HILLSBOROUGH, NJ 1290 MILLSTONE RIVER RD	08844 R / 78	166,800 112,200 279,000		279,000		F01	1	0.00 6,334.90 3,167.45
6	183.05 17	0.796 1SF R 2AG AKA BLK 183.D .7960 AC	2	MEDINA, JOSE & LIZET 1296 MILLSTONE RIVER ROAD HILLSBOROUGH, NJ 1296 MILLSTONE RIVER ROAD	08844 R / 78	187,000 214,000 401,000		401,000		F01	1	0.00 9,215.91 4,607.96
7	183.05 18	0.9173 1SF S 2AG .9173 AC	2	PIETRYK, THOMAS J & LEONA L 273 HAMILTON ROAD HILLSBOROUGH, NJ 273 HAMILTON ROAD EAST	08844 R / 78	197,900 222,800 420,700		420,700		F01	1	0.00 9,211.21 4,605.61
8	183.05 19	0.5354 1SS R 2AG .5354 AC	2	BRILLIANT, STEPHEN G & ANTOINETTE 269 HAMILTON ROAD EAST HILLSBOROUGH, NJ 269 HAMILTON ROAD EAST	6425 08844 R / 78	174,900 221,500 396,400		396,400		F01	1	0.00 8,638.30 4,319.15
9	183.05 20	0.0000 106X220 1SF R 1AG AKA BLK 183.D .0000 AC	2	OPIDA, MAXINE GRACE & PRINCESS A., 267 EAST HAMILTON ST HILLSBOROUGH, NJ 267 HAMILTON ROAD EAST	08844 R / 78	174,900 143,800 318,700		318,700		F01	1	0.00 6,802.16 3,401.08
10	183.05 21	0.0000 106X220 1SF R 1AG AKA BLK 183.D .0000 AC	2	SIMONITIS, TIMOTHY & MICHELLE 265 HAMILTON ROAD EAST HILLSBOROUGH, NJ 265 HAMILTON ROAD EAST	08844 R / 78	174,900 141,500 316,400		316,400		F01	1	0.00 6,745.81 3,372.91
11	183.05 22	0.0000 106X220 1SAL R 1AG AKA BLK 183.D .0000 AC	2	GROUSS, JAMES C & DEBRA A 263 HAMILTON ROAD EAST HILLSBOROUGH, NJ 263 HAMILTON ROAD EAST	08844 R / 78	174,900 150,500 325,400		325,400		F01	1	0.00 6,968.86 3,484.43
12	183.05 23	0.0000 106X220 1SAL R 2AG AKA BLK 183.D .0000 AC	2	KRUUS, ERIK & FORTIN, SUZIE 261 HAMILTON ROAD EAST HILLSBOROUGH, NJ 261 HAMILTON ROAD EAST	08844 R / 78	174,900 179,500 354,400		354,400		F01	1	0.00 7,645.09 3,822.55
13	183.05 24	0.0000 175X220 1SF R 2UG AKA BLK 183.D .0000 AC	2	MC CARTHY, BRIAN P & COREY E 259 HAMILTON ROAD EAST HILLSBOROUGH, NJ 259 HAMILTON ROAD EAST	08844 R / 78	185,100 153,500 338,600		338,600		F01	1	0.00 7,281.15 3,640.58
14	183.05 25	0.0000 180X242 1SF R 2AG AKA BLK 183.D .0000 AC	2	EHRENKRANTZ, MARC & KUZMA, SUSAN 42 HIGH ACRE DRIVE HILLSBOROUGH, NJ 42 HIGH ACRE DRIVE	08844 R / 78	265,000 167,800 432,800		432,800		F01	1	0.00 9,373.22 4,686.61
Page Totals						2,404,700 2,399,900	0	4,804,600				Block: 183.05 Lot: 25

1	2	3	4	5	6	7	8	9	10	11		
Line	Block No Lot No. Qualification Account #	Land Dimensions Building Description Additional Lots Acreage	Prop Class	Owner's Name Address City State Property Location	Billing Code Zip Code Zoning/Tax Map Pg	Value	Exemptions Code Amount	Net Taxable Value	Deductions Code No Owners	Special Tax Codes	Num Units	Deduction Amt 2021 Tax 2022 1st
						Land Improvemnt Total						
1	183.05 26	0.0000 180X242 1SF R 1AG AKA BLK 183.D .0000 AC	2	MATRAS, CAROL A 38 HIGH ACRE DRIVE HILLSBOROUGH, NJ 38 HIGH ACRE DRIVE	08844 R / 78	265,000 145,300 410,300		410,300	W1 1	F01	1	250.00 8,585.53 4,292.77
2	183.05 27	0.0000 180X242 2SF L 1AG AKA BLK 183.D .0000 AC	2	PISKUN, BARBARA 34 HILL ACRE DRIVE HILLSBOROUGH, NJ 34 HIGH ACRE DRIVE	08844 R / 78	265,000 215,000 480,000		480,000		F01	1	0.00 10,490.86 5,245.43
3	183.05 28	0.0000 158X242 TRI 1SF R 2AG AKA BLK 183.D .0000 AC	2	BETKOWSKI, KENNETH S & BARBARA M 30 HIGH ACRE DRIVE HILLSBOROUGH, NJ 30 HIGH ACRE DRIVE	08844 R / 78	265,200 153,600 418,800		418,800		F01	1	0.00 9,086.76 4,543.38
4	183.05 29	1.2000 1SF R 1AG 1.2000 AC	2	FINNIGAN, JOHN & NINO 26 HIGH ACRE DRIVE HILLSBOROUGH, NJ 26 HIGH ACRE DRIVE	08844 R / 78	266,000 167,400 433,400		433,400		F01	1	0.00 9,380.27 4,690.14
5	183.05 30	0.0000 155X242 TRI 1SF R 2AG AKA BLK 183.D .0000 AC	2	SILIWONO, JOSEPH N & KERI L 22 HIGH ACRE DRIVE HILLSBOROUGH, NJ 22 HIGH ACRE DRIVE	08844 R / 78	265,000 135,900 400,900		400,900		F01	1	0.00 8,612.46 4,306.23
6	183.05 31	0.0000 162X256 TRI 2SF L 2AG AKA BLK 183.D .0000 AC	2	AGNONE, PAUL & HILLARY 18 HIGH ACRE DRIVE HILLSBOROUGH, NJ 18 HIGH ACRE DRIVE	08844 R / 78	265,100 179,200 444,300		444,300		F01	1	0.00 9,640.89 4,820.45
7	183.05 32	0.0000 146X275 TRI 2SF L 2AG AKA BLK 183.D .0000 AC	2	GRANJA, DIEGO A & CAROLINE N 14 HIGH ACRE DRIVE HILLSBOROUGH, NJ 14 HIGH ACRE DRIVE	08844 R / 78	265,000 216,300 481,300		481,300		F01	1	0.00 10,516.70 5,258.35
8	183.05 33.01	2.448 182X244 TRI 1.5SF F 1AG .0000 AC	2	KAZANTZIS, SAVA & NANCY 10 HIGH ACRE DRIVE HILLSBOROUGH, NJ 10 HIGH ACRE DRIVE	08844 R / 78	272,200 260,000 532,200		532,200	V1 2	F01	1	250.00 11,823.42 5,911.71
9	183.05 35 Q0134	11.624 AKA Q0118 11.6240 AC	3B	00 HAMILTON LLC,CO ELKHOLY,RYAN 8 MANOR DRIVE HILLSBOROUGH, NJ HAMILTON ROAD	08844 05 / 78	7,600 0 7,600		7,600		F01	1	0.00 0.00 0.00
10	183.06 1	4.30 1SF 2 UNITS AKA 198 2A 4.3000 AC	2	SHIMALLA, VENA 1324 MILLSTONE RIVER ROAD HILLSBOROUGH, NJ 1324 MILLSTONE RIVER ROAD	08844 RA / 78	228,000 258,200 486,200		486,200		F01	2	0.00 10,448.60 5,224.30
11	185 1	19.586 19.5860 AC	1	GUASTELLA FAMILY ASSOC C/O RADLEY 4020 PEACOCK RIDGE ROAD CALABASAS, CA WESTON ROAD	91301 11 / 76	1,714,100 0 1,714,100		1,714,100		F01	1	0.00 40,247.07 20,123.54
12	185 1.01	5.1540 1SCB 5.1540 AC	4B	PENN COLOR INC 400 OLD DUBLIN PIKE DOYLESTOWN, PA 101 WESTON ROAD	18901 I1 / 76	524,100 345,100 869,200		869,200		F01	1	0.00 20,408.82 10,204.41
13	185 1.02	1.3690 1.3690 AC	1	VENEROSO, JOHN & DIANE 595 BRIDGEWATER AVENUE BRIDGEWATER, NJ WESTON ROAD	08807 I1 / 76	119,800 0 119,800		119,800		F01	1	0.00 2,812.90 1,406.45
14	185 1.03	2.0000 INDUSTRIAL BLDG 2.0000 AC	4B	HAPMAN REALTY RESOURCES, LCC 14 PUTNAM AVENUE EDISON, NJ 97 WESTON ROAD	08817 I1 / 76	632,500 1,174,600 1,807,100		1,807,100		F01	1	0.00 42,430.71 21,215.36
Page Totals				V1 250 W1 250		5,354,600 3,250,600	0	8,605,200				Block: 185 Lot: 1.03

1	2	3	4	5	6	7	8	9	10	11		
Line	Block No Lot No. Qualification Account #	Land Dimensions Building Description Additional Lots Acreage	Prop Class	Owner's Name Address City State Property Location	Billing Code Zip Code Zoning/Tax Map Pg	Value	Exemptions Code Amount	Net Taxable Value	Deductions Code No Owners	Special Tax Codes	Num Units	Deduction Amt 2021 Tax 2022 1st
						Land Improvemnt Total						
1	185 1.05	4.914 AKA LOT 1 4.9140 AC	15C	TOWNSHIP OF HILLSBOROUGH 379 SOUTH BRANCH ROAD HILLSBOROUGH, NJ WESTON ROAD	08844 I1 / 76	365,500 0 365,500		*Exempt*		F01	1	0.00 0.00 0.00
2	187 7	0.114 50X100 .0000 AC	1	HEINZINGER, B EST, C/O SERVIDIO, J P O BOX 178 VERBANK, NY WESTON ROAD	12585 I1 / 76	2,000 0 2,000		2,000		F01	1	0.00 46.96 23.48
3	190 9	.361AC .3610 AC	1	CONSOLIDATED PENN CORP 650 WEST PEACHTREE ST. NW ATLANTA, GA WESTON ROAD	30308 I1 / 76	31,600 0 31,600		31,600		F01	1	0.00 741.97 370.99
4	191 1	12.3650 RESERVOIR 12.3650 AC	15C	STATE OF NJ DEPT OF ENV PROT 401 EAST STATE STREET TRENTON, NJ MILLSTONE RV RD	08625 RA / 81	308,700 0 308,700		*Exempt*		F01	1	0.00 0.00 0.00
5	191 2	1.5000 200X345 1SF O .0000 AC	2	MANVILLE GUN CLUB INC P O BOX 93 ROCKY HILL, NJ 1081 MILLSTONE RIVER ROAD	08553 RA / 81	171,500 69,300 240,800		240,800		F01	1	0.00 5,792.52 2,896.26
6	191 3.01	2.4400 1SF R LOT 3 2.4400 AC	2	HOOPMAN, WILLIAM T JR 1071 MILLSTONE RIVER RD HILLSBOROUGH, NJ 1071 MILLSTONE RIVER ROAD	08844 RA / 81	187,700 210,400 398,100		398,100		F01	1	0.00 9,997.78 4,998.89
7	191 4	1.4300 1.4300 AC	1	COURTIER, WILLIAM B & MARY E 1095 MILLSTONE RIVER ROAD HILLSBOROUGH, NJ MILLSTONE RIVER ROAD	4255 08844 RA / 81	30,400 0 30,400		30,400		F01	1	0.00 713.79 356.90
8	191 5	0.0000 93X257 1SB R 2AG .0000 AC	2	COURTIER, WILLIAM B & MARY E 1095 MILLSTONE RIVER ROAD HILLSBOROUGH, NJ 1095 MILLSTONE RIVER RD	4255 08844 RA / 81	151,200 114,000 265,200		265,200	V1 2	F01	1	250.00 6,948.97 3,474.49
9	191 6	0.0000 75X276 1.5SB F 2AG .0000 AC	2	GROSS, JOHN T & KATHLEEN 1103 MILLSTONE RIVER ROAD HILLSBOROUGH, NJ 1103 MILLSTONE RIVER RD	08844 RA / 81	155,900 155,300 311,200		311,200		F01	1	0.00 7,370.38 3,685.19
10	191 7	0.0000 86X276 TRI 1SAL R 2UG .0000 AC	2	NITTOLI, MIKEL 1105 MILLSTONE RIVER ROAD HILLSBOROUGH, NJ 1105 MILLSTONE RIVER RD	08844 RA / 81	174,900 116,700 291,600		291,600		F01	1	0.00 6,611.97 3,305.99
11	191 8	0.0000 93X282 1.5SB O 2UG .0000 AC	2	FENYAR, STEPHEN & KOPROWICZ, SUSAN 1111 MILLSTONE RIVER ROAD HILLSBOROUGH, NJ 1111 MILLSTONE RIVER RD	1175 08844 RA / 81	176,500 122,200 298,700		298,700		F01	1	0.00 6,891.39 3,445.70
12	191 9	0.0000 85X313 TRI 1.5SF F 2UG .0000 AC	2	MINZ, ALEXANDER & LORRAINE H 1115 MILLSTONE RIVER ROAD HILLSBOROUGH, NJ 1115 MILLSTONE RIVER RD	08844 RA / 81	134,300 151,200 285,500		285,500		F01	1	0.00 6,569.70 3,284.85
13	191 10	0.0000 100X334 2SB O 2UG .0000 AC	2	YOUNG, SANDRA V 1119 MILLSTONE RIVER ROAD HILLSBOROUGH, NJ 1119 MILLSTONE RIVER RD	08844 RA / 81	175,800 150,000 325,800		325,800		F01	1	0.00 7,436.12 3,718.06
14	191 11	0.0000 195X361 TRI 2SF O 2UG .0000 AC	2	MUNDT, MICHELLE 1123 MILLSTONE RIVER ROAD HILLSBOROUGH, NJ 1123 MILLSTONE RIVER RD	08844 RA / 81	190,900 193,700 384,600		384,600		F01	1	0.00 9,194.77 4,597.39
Page Totals				V1 250		1,582,700 1,282,800	0	2,865,500				Block: 191 Lot: 11

1	2	3	4	5	6	7	8	9	10	11		
Line	Block No Lot No. Qualification Account #	Land Dimensions Building Description Additional Lots Acreage	Prop Class	Owner's Name Address City State Property Location	Billing Code Zip Code Zoning/Tax Map Pg	Value	Exemptions Code Amount	Net Taxable Value	Deductions Code No Owners	Special Tax Codes	Num Units	Deduction Amt 2021 Tax 2022 1st
						Land Improvemnt Total						
1	191 12	0.0000 78X373 TRI 15F R 1AG .0000 AC	2	ALEXANDER, WALTER PO BOX 152 WHITEHOUSE STA, NJ 1129 MILLSTONE RIVER RD	08889 RA / 81	172,200 89,500 261,700		261,700		F01	1	0.00 5,909.92 2,954.96
2	191 13	0.0000 80X400 AVG 1.5SF O 2UG PUMPING STATION .0000 AC	4A	MILLSTONE IRRIGATION LLC 12700 SUNRISE VALLEY S300 RESTON, VA 1133 MILLSTONE RIVER RD	20191 RA / 81	251,100 83,700 334,800		334,800		F01	1	0.00 7,508.90 3,754.45
3	191 14	0.0000 186X404 AVG 1.5SF F 2AG .0000 AC	2	DURKA, JAN & HALINA 1139 MILLSTONE RIVER ROAD HILLSBOROUGH, NJ 1139 MILLSTONE RIVER RD	08844 RA / 81	191,200 123,200 314,400		314,400		F01	1	0.00 7,147.31 3,573.66
4	191 15	5.0630 VACANT LAND 5.0630 AC	15C	STATE OF NJ DEPT OF ENV PROT 401 EAST STATE STREET TRENTON, NJ MILLSTONE RIVER ROAD	08625 RA / 81	235,600 0 235,600		*Exempt*		F01	1	0.00 0.00 0.00
5	191 16	1.9520 2SAL L 2AG 1.9520 AC	2	COOK, MICHELLE LEE 1163 MILLSTONE RIVER ROAD HILLSBOROUGH, NJ 1163 MILLSTONE RIVER RD	08844 RA / 81	204,500 261,900 466,400		466,400		F01	1	0.00 10,756.19 5,378.10
6	191 16.01	1.2800 2.5SAL O 1.2800 AC	2	MC KEE, BARBARA S 1167 MILLSTONE RIVER ROAD HILLSBOROUGH, NJ 1167 MILLSTONE RIVER ROAD	08844 RA / 81	197,800 251,700 449,500		449,500		F01	1	0.00 10,326.50 5,163.25
7	191 16.02	2.0000 2SF L 2AG 2.0000 AC	15F	PAGAN, DAVID & ANNA 1171 MILLSTONE RIVER RD HILLSBOROUGH, NJ 1171 MILLSTONE RIVER RD	08844 R / 81	205,000 203,100 408,100		*Exempt*		F01	1	0.00 0.00 0.00
8	191 16.03	3.7480 RESERVOIR 3.7480 AC	15C	STATE OF NJ DEPT OF ENV PROT 401 EAST STATE STREET TRENTON, NJ MILLSTONE RV RD	08600 RA / 81	111,300 0 111,300		*Exempt*		F01	1	0.00 0.00 0.00
9	191 17	1.8900 1.8900 AC	1	GAWLOWSKI, MARIAN & GAWLOWSKA, J. 5 TAYLOR STREET HILLSBOROUGH, NJ 1181 MILLSTONE RIVER ROAD	08844 RA / 81	253,800 0 253,800		253,800		F01	1	0.00 5,642.25 2,821.13
10	191 17.01	1.4700 15B R, POOL 1.4700 AC	2	LA FORTE, LISA M & CHRISTIAN P 1179 MILLSTONE RIVER ROAD HILLSBOROUGH, NJ 1179 MILLSTONE RIVER RD	08844 RA / 81	199,700 183,100 382,800		382,800		F01	1	0.00 8,835.53 4,417.77
11	191 17.02	1.8960 RESERVOIR 1.8960 AC	15C	STATE OF NJ DEPT OF ENV PROT 401 EAST STATE STREET TRENTON, NJ MILLSTONE RIVER ROAD	08625 RA / 81	32,500 0 32,500		*Exempt*		F01	1	0.00 0.00 0.00
12	191 17.03	3.3640 RESERVOIR 3.3640 AC	15C	STATE OF NJ DEPT OF ENV PROT 401 EAST STATE STREET TRENTON, NJ MILLSTONE RIVER ROAD	08625 RA / 81	50,400 0 50,400		*Exempt*		F01	1	0.00 0.00 0.00
13	191 18	3.5200 1.5SB F 1AG 3.5200 AC	2	MAJEWSKI, BARBARA 1185 MILLSTONE RIVER ROAD HILLSBOROUGH, NJ 1185 MILLSTONE RIVER RD	08844 RA / 81	220,200 169,800 390,000		390,000		F01	1	0.00 8,981.11 4,490.56
14	191 18.01	2.8590 VACANT LAND 2.8590 AC	15C	STATE OF NJ DEPT OF ENV PROT 401 EAST STATE STREET TRENTON, NJ MILLSTONE RIVER ROAD	08625 RA / 81	68,600 0 68,600		*Exempt*		F01	1	0.00 0.00 0.00
Page Totals						1,690,500 1,162,900	0	2,853,400				Block: 191 Lot: 18.01

1	2	3	4	5	6	7	8	9	10	11		
Line	Block No Lot No. Qualification Account #	Land Dimensions Building Description Additional Lots Acreage	Prop Class	Owner's Name Address City State Property Location	Billing Code Zip Code Zoning/Tax Map Pg	Value	Exemptions Code Amount	Net Taxable Value	Deductions Code No Owners	Special Tax Codes	Num Units	Deduction Amt 2021 Tax 2022 1st
						Land Improvemnt Total						
1	191 19	2.656 15B S 1BG 2.6560 AC	2	OBARZANEK, MARCIN & JOANNA 1187 MILLSTONE RIVER RD HILLSBOROUGH, NJ 1187 MILLSTONE RIVER RD	08844 RA / 81	215,000 174,900 389,900		389,900		F01	1	0.00 8,771.02 4,385.51
2	191 19.01	3.0710 VACANT LAND 3.0710 AC	15C	STATE OF NJ DEPT OF ENV PROT 401 EAST STATE STREET HILLSBOROUGH, NJ MILLSTONE RIVER ROAD	08844 RA / 81	70,700 0 70,700		*Exempt*		F01	1	0.00 0.00 0.00
3	191 20	0.0000 100X365 TRI 1.5SF F 1AG .0000 AC	2	SINGER, LARRY JR & SUZANNE 1189 MILLSTONE RIVER ROAD HILLSBOROUGH, NJ 1189 MILLSTONE RIVER ROAD	08844 RA / 81	191,400 159,900 351,300		351,300		F01	1	0.00 8,018.43 4,009.22
4	191 21	1.0000 228X224 TRI 2SV L 2BG .0000 AC	2	KOMAR, BOHDAN G & DONNA 11 PLUMSTEAD WAY HILLSBOROUGH, NJ 11 PLUMSTEAD WAY	08844 RA / 79	300,000 383,600 683,600		683,600		F01	1	0.00 15,517.94 7,758.97
5	191 21.01	5.9880 5.9880 AC	15C	STATE OF NJ DEPT OF CONS & ECO DEV JOHN FITCH WAY PLAZA TRENTON, NJ MILLSTONE RIVER ROAD	08625 RA / 81	99,900 0 99,900		*Exempt*		F01	1	0.00 0.00 0.00
6	191 22	1.0000 181X239 15B R 2AG .0000 AC	2	REILLY, JOHN & PATRICIA 25 PLUMSTEAD WAY HILLSBOROUGH, NJ 25 PLUMSTEAD WAY	08844 RA / 79	300,000 228,200 528,200		528,200		F01	1	0.00 11,918.45 5,959.23
7	191 22.01	18.5840 VACANT LAND 18.5840 AC	15C	STATE OF NJ DEPT OF ENV PROT 401 EAST STATE STREET TRENTON, NJ MILLSTONE RIVER ROAD	08625 RA / 81	370,800 0 370,800		*Exempt*		F01	1	0.00 0.00 0.00
8	191 22.02	1.0510 2SAL L 3AG 1.0510 AC	2	BONGIORNO, FRANK J & JOAN 29 PLUMSTEAD WAY HILLSBOROUGH, NJ 29 PLUMSTEAD WAY	08844 RA / 79	300,500 324,600 625,100		625,100	V1 2	F01	1	250.00 12,673.39 6,336.70
9	191 22.03	1.0460 1.0460 AC	1	JSD IMMOBILIARE, LLC 40 PLUMSTEAD WAY HILLSBOROUGH, NJ PLUMSTEAD WAY	08844 RA / 79	240,000 0 240,000		240,000		F01	1	0.00 5,635.20 2,817.60
10	191 22.04	1.1410 2SB L 1.1410 AC	2	D'ANIELLO, JERRY S & MARGARET E 40 PLUMSTEAD WAY HILLSBOROUGH, NJ 40 PLUMSTEAD WAY	1175 08844 RA / 79	301,400 544,100 845,500		845,500		F01	1	0.00 18,490.51 9,245.26
11	191 22.05	1.0850 2SV L 2AG 1.0850 AC	2	ZHAO, XIN & JIA, DONGXUAN 36 PLUMSTEAD WAY HILLSBOROUGH, NJ 36 PLUMSTEAD WAY	08844 RA / 79	300,900 349,600 650,500		650,500		F01	1	0.00 13,425.86 6,712.93
12	191 22.06	1.1250 145X350 TRI 2SF L 2AG .0000 AC	2	VENDITTI, DANIEL & THERESA M 30 PLUMSTEAD WAY HILLSBOROUGH, NJ 30 PLUMSTEAD WAY	1175 08844 RA / 79	301,300 338,100 639,400		639,400		F01	1	0.00 13,155.85 6,577.93
13	191 22.07	1.1010 15F R 2AG 1.1010 AC	2	TAMBURINI, JOHN P & ROSE MARIE TRST 24 PLUMSTEAD WAY HILLSBOROUGH, NJ 24 PLUMSTEAD WAY	08844 RA / 79	301,000 206,100 507,100		507,100	V1 2	F01	1	250.00 11,100.23 5,550.12
14	191 22.08	1.1570 2SF L 2AG 1.1570 AC	2	CALLAHAN, MARIE I 18 PLUMSTEAD WAY HILLSBOROUGH, NJ 18 PLUMSTEAD WAY	08844 RA / 79	301,600 287,100 588,700		588,700		F01	1	0.00 12,139.16 6,069.58
Page Totals				V2 500		3,053,100 2,996,200	0	6,049,300				Block: 191 Lot: 22.08

1	2	3	4	5	6	7	8	9	10	11		
Line	Block No Lot No. Qualification Account #	Land Dimensions Building Description Additional Lots Acreage	Prop Class	Owner's Name Address City State Property Location	Billing Code Zip Code Zoning/Tax Map Pg	Value	Exemptions Code Amount	Net Taxable Value	Deductions Code No Owners	Special Tax Codes	Num Units	Deduction Amt 2021 Tax 2022 1st
						Land Improvemnt Total						
1	191 23	1.0000 178X270 TRI 1SF R 2AG .0000 AC	2	ALBERT, GABRIEL P & GLORIA C 6 PLUMSTEAD WAY HILLSBOROUGH, NJ 6 PLUMSTEAD WAY	08844 RA / 79	300,000 200,800 500,800		500,800	V1 2	F01	1	250.00 11,013.36 5,506.68
2	191 23.01	1.0000 1.5SF F 2AG POOL 1.0000 AC	2	MERCURIO, STEVEN R JR & REBECCA J 1201 MILLSTONE RIVER ROAD HILLSBOROUGH, NJ 1201 MILLSTONE RIVER RD	08844 RA / 79	195,000 243,800 438,800		438,800		F01	1	0.00 10,101.10 5,050.55
3	191 24	0.0000 131X248 TRI 2SS L 2UG .0000 AC	2	STIER, JEFFREY J 1211 MILLSTONE RIVER ROAD HILLSBOROUGH, NJ 1211 MILLSTONE RIVER RD	08844 R / 79	184,500 137,900 322,400		322,400		F01	1	0.00 7,353.94 3,676.97
4	191 25	39.9740 VACANT LAND 39.9740 AC	15C	STATE OF N J DEPT OF CONS & ECO DEV JOHN FITCH WAY PLAZA TRENTON, NJ ALLEY LANE	08625 RA / 81	584,700 0 584,700		*Exempt*		F01	1	0.00 0.00 0.00
5	191 26	2.0000 1SF R 2BG 2.0000 AC	2	SCHROEDER, WILLIAM G & CYNTHIA K 42 ONKA DRIVE HILLSBOROUGH, NJ 42 ONKA DRIVE	1175 08844 RA / 80	301,000 197,500 498,500		498,500		F01	1	0.00 11,157.70 5,578.85
6	191 26.01	2.0000 2SF O 2AG 2.0000 AC	2	SALOMONE, ALBERT 38 ONKA DRIVE HILLSBOROUGH, NJ 38 ONKA DRIVE	08844 RA / 80	310,000 265,500 575,500		575,500	V1 1	F01	1	250.00 12,708.62 6,354.31
7	191 26.02	2.3732 444X197 AVG 2SV L 2AG .0000 AC	2	FREEMAN, RICHARD & LEIGH C YUSTER 19 THEODORA DRIVE HILLSBOROUGH, NJ 19 THEODORA DRIVE	154 08844 RA / 80	307,300 326,800 634,100		634,100		F01	1	0.00 13,125.32 6,562.66
8	191 26.03	2.2596 236X416 AVG 2SV L 2AG .0000 AC	2	JABBAL, RAJAN & ANDREA 3 WILSON COVE HILLSBOROUGH, NJ 3 WILSON COVE	08844 RA / 80	312,600 390,200 702,800		702,800		F01	1	0.00 14,895.71 7,447.86
9	191 26.04	2.0402 165X384 TRI 2SV L 3BIG .0000 AC	2	BIELANSKI, RICHARD & SYLVIA 5 WILSON COVE HILLSBOROUGH, NJ 5 WILSON COVE	08844 RA / 80	310,400 544,300 854,700		854,700		F01	1	0.00 17,537.22 8,768.61
10	191 26.05	2.0177 200X294 TRI 2SV L 2AG .0000 AC	2	MECCA, STEVEN & TIAN, BO 7 WILSON COVE HILLSBOROUGH, NJ 7 WILSON COVE	08844 RA / 80	304,200 324,400 628,600		628,600		F01	1	0.00 12,958.62 6,479.31
11	191 26.06	2.0006 220X287 TRI 2SV L 2AG .0000 AC	2	KOMOROSKI, COLLEEN & RICHARD 9 WILSON COVE HILLSBOROUGH, NJ 9 WILSON COVE	1175 08844 RA / 80	304,000 458,800 762,800		762,800		F01	1	0.00 15,724.56 7,862.28
12	191 26.07	3.0141 191X667 AVG 2SV L 2AG .0000 AC	2	MCKINNEY, MATTHEW & RACHAEL 11 WILSON COVE HILLSBOROUGH, NJ 11 WILSON COVE	1175 08844 RA / 80	309,600 345,000 654,600		654,600		F01	1	0.00 13,418.83 6,709.42
13	191 26.08	2.0007 230X256 TRI 2SV L 2AG .0000 AC	2	SZELA, MATEUSZ & JOANN 6 WILSON COVE HILLSBOROUGH, NJ 6 WILSON COVE	08844 RA / 80	304,000 379,100 683,100		683,100		F01	1	0.00 13,998.79 6,999.40
14	191 26.09	2.1272 213X476 2SV L 1AG,1BG .0000 AC	2	NEAL, BRIAN & TIFFANY 6 CEDAR HILL TERRACE HILLSBOROUGH, NJ 6 CEDAR HILL TERRACE	08844 RA / 80	302,100 315,300 617,400		617,400		F01	1	0.00 12,747.30 6,373.65
Page Totals				V2 500		3,744,700 4,129,400	0	7,874,100				Block: 191 Lot: 26.09

1	2	3	4	5	6	7	8	9	10	11	
Line	Block No Lot No. Qualification Account #	Land Dimensions Building Description Additional Lots Acreage	Prop Class	Owner's Name Address City State Property Location	Billing Code Zip Code Zoning/Tax Map Pg	Value		Deductions Code No Owners	Special Tax Codes	Num Units	Deduction Amt 2021 Tax 2022 1st
						Land Improvemnt Total	Exemptions Code Amount				
1	191 26.10	2.0015 209X415 AVG 2SV L 2AG .0000 AC	2	URBANIAK, MARYANNE 4 CEDAR HILL TERRACE HILLSBOROUGH, NJ 4 CEDAR HILL TERRACE	08844 RA / 80	301,000 309,700 610,700		610,700	F01	1	0.00 12,611.11 6,305.56
2	191 26.11	2.0006 154X400 TRI 2SV L 2AG .0000 AC	2	BIELANSKI, SANDRA L 23 THEODORA DRIVE HILLSBOROUGH, NJ 23 THEODORA DRIVE	08844 RA / 80	304,000 413,600 717,600		717,600	F01	1	0.00 14,757.19 7,378.60
3	191 26.12	2.0390 150X418 2SV L 2AG .0000 AC	2	AJIT, NANDU & GANGADHARAN 26 THEODORA DRIVE HILLSBOROUGH, NJ 26 THEODORA DRIVE	08844 RA / 80	304,400 328,500 632,900		632,900	F01	1	0.00 13,101.84 6,550.92
4	191 26.13	2.4319 272X406 TRI 2SV L 2AG .0000 AC	2	POPLAWSKI, JAN & ELIZABETH 24 THEODORA DRIVE HILLSBOROUGH, NJ 24 THEODORA DRIVE	351 08844 RA / 80	307,900 300,400 608,300		608,300	F01	1	0.00 12,594.67 6,297.34
5	191 26.14	2.6992 524X316 TRI 2SV L 2AG .0000 AC	2	GANGADHARAN, AJIT & DERSANA AJIT 22 THEODORA DRIVE HILLSBOROUGH, NJ 22 THEODORA DRIVE	08844 RA / 80	316,800 376,500 693,300		693,300	F01	1	0.00 14,379.15 7,189.58
6	191 26.19	2.0000 1SB R 2AG AKA LOT 26.B 2.0000 AC	2	ZAMORSKY, STANLEY C & DEBORAH A 1265 MILLSTONE RIVER ROAD HILLSBOROUGH, NJ 1265 MILLSTONE RIVER ROAD	08844 R / 80	205,000 179,300 384,300		384,300	F01	1	0.00 8,849.62 4,424.81
7	191 26.20	2.3288 230 X 500 2SV L 2AG .0000 AC	2	LAVOIE JR, PHILIP C 127 VAN CLEEF RD SOMERSET, NJ 20 THEODORA DRIVE	08873 R / 80	307,000 79,100 386,100		386,100 *Partial*	F01	1	0.00 10,551.91 5,275.96
8	191 26.21	1.1200 2SF O 2UG 1.1200 AC	2	HEYWOOD, SCOTT A & LARA Y 1273 MILLSTONE RIVER ROAD HILLSBOROUGH, NJ 1273 MILLSTONE RIVER ROAD	08844 R / 80	196,200 203,800 400,000		400,000	F01	1	0.00 9,157.20 4,578.60
9	191 26.22	1.0000 150X290 2SAL L 2AG,POOL .0000 AC	2	GANGI, THOMAS V 1279 MILLSTONE RIVER RD. HILLSBOROUGH, NJ 1279 MILLSTONE RIVER RD	08844 R / 80	195,000 237,600 432,600		432,600	F01	1	0.00 9,955.52 4,977.76
10	191 26.23	2.1000 2SF L 2AG, POOL 2.1000 AC	2	KUBACKI, HENRY & ANNETTE 1283 MILLSTONE RIVER ROAD HILLSBOROUGH, NJ 1283 MILLSTONE RIVER RD	08844 RA / 80	206,100 345,800 551,900		551,900	F01	1	0.00 12,794.26 6,397.13
11	191 26.24	21.6500 RESERVOIR 21.6500 AC	15C	STATE OF NJ DEPT OF ENV PROT 401 EAST STATE STREET TRENTON, NJ MILLSTONE RIVER ROAD	08625 RA / 80	401,600 0 401,600		*Exempt*	F01	1	0.00 0.00 0.00
12	191 26.25	2.300 2SV S 2AG 2.3000 AC	2	SPORMAN, WILLIAM & WENDY 1301 MILLSTONE RIVER ROAD HILLSBOROUGH, NJ 1301 MILLSTONE RIVER ROAD	08844 RA / 80	198,600 284,100 482,700		482,700	F01	1	0.00 11,150.66 5,575.33
13	191 27	1.500 1SB R 1AG 1.5000 AC	2	SALIJJ, RAMIZ 1307 MILLSTONE RIVER ROAD HILLSBOROUGH, NJ 1307 MILLSTONE RIVER RD	08844 RA / 80	200,000 170,300 370,300		370,300	F01	1	0.00 8,539.68 4,269.84
14	191 28	1.430 2SF L 2UG 1.4300 AC	2	STELLER-HIDALGO, MARIA 1311 MILLSTONE RIVER ROAD HILLSBOROUGH, NJ 1311 MILLSTONE RIVER ROAD	08844 RA / 80	199,300 310,500 509,800		509,800	F01	1	0.00 11,265.70 5,632.85
Page Totals						3,241,300 3,539,200	0	6,780,500			Block: 191 Lot: 28

1	2	3	4	5	6	7	8	9	10	11		
Line	Block No Lot No. Qualification Account #	Land Dimensions Building Description Additional Lots Acreage	Prop Class	Owner's Name Address City State Property Location	Billing Code Zip Code Zoning/Tax Map Pg	Value	Exemptions Code Amount	Net Taxable Value	Deductions Code No Owners	Special Tax Codes	Num Units	Deduction Amt 2021 Tax 2022 1st
						Land Improvemnt Total						
1	191 28.01	1.300 1.5SF F 2UG 1.3000 AC	2	BERNARDO, ANTHONY J & CHERYL B 1309 MILLSTONE RIVER ROAD HILLSBOROUGH, NJ 1309 MILLSTONE RIVER ROAD	08844 RA / 80	198,000 147,500 345,500		345,500		F01	1	0.00 7,877.55 3,938.78
2	191.01 1	2.0434 205X288 TRI 2SV L 2AG .0000 AC	2	MORAN, ROBERT S & BETH ANN 2 WILSON COVE HILLSBOROUGH, NJ 2 WILSON COVE	6701 08844 RA / 80	301,300 363,600 664,900		664,900		F01	1	0.00 13,639.54 6,819.77
3	191.01 2	2.0253 242X263 TRI 2SV L 2AG .0000 AC	2	YACUS, DONALD J & LINDA P 4 WILSON COVE HILLSBOROUGH, NJ 4 WILSON COVE	08844 RA / 80	301,300 347,200 648,500		648,500		F01	1	0.00 13,681.80 6,840.90
4	192 1	0.0000 116X217 2SV L 2BIG .0000 AC	2	KOCUR, WOJCIECH & BOGUSLAWA 1213 MILLSTONE RIVER ROAD HILLSBOROUGH, NJ 1213 MILLSTONE RIVER ROAD	1628 08844 R / 79	170,100 286,000 456,100		456,100		F01	1	0.00 10,514.34 5,257.17
5	192 2	0.0000 106X217 1SAL R 2AG .0000 AC	2	DOMBEY, RICHARD 867 AMWELL ROAD HILLSBOROUGH, NJ 3 ONKA DRIVE	08844 R / 79	243,000 154,400 397,400		397,400		F01	1	0.00 8,549.07 4,274.54
6	192 3	0.0000 112X209 TRI 1SF S 2BG .0000 AC	2	JACOBY, GLENN G & MYERS, MELISSA 5 ONKA DRIVE HILLSBOROUGH, NJ 5 ONKA DRIVE	08844 R / 79	255,700 126,800 382,500		382,500		F01	1	0.00 8,187.48 4,093.74
7	192 4	0.0000 110X211 1SF S 2BG .0000 AC	2	WALSH, JOHN J & MARIA 7 ONKA DRIVE HILLSBOROUGH, NJ 7 ONKA DRIVE	08844 R / 79	255,700 150,900 406,600		406,600		F01	1	0.00 8,748.65 4,374.33
8	192 5	0.0000 114X219 TRI 1SB R 2AG .0000 AC	2	LAZAS, LEONARD & H 9 ONKA DRIVE HILLSBOROUGH, NJ 9 ONKA DRIVE	08844 R / 79	256,700 122,400 379,100		379,100	V1 2	F01	1	250.00 7,838.87 3,919.44
9	192 6	0.0000 104X246 TRI 1SF R 2BG .0000 AC	2	PAWLO, BRIAN 11 ONKA DRIVE HILLSBOROUGH, NJ 11 ONKA DRIVE	1628 08844 R / 79	256,800 168,600 425,400		425,400		F01	1	0.00 9,194.77 4,597.39
10	192 7	0.0000 100X266 1SF R 2AG .0000 AC	2	KENNY, RICHARD F & MICHELE 13 ONKA DRIVE HILLSBOROUGH, NJ 13 ONKA DRIVE	08844 R / 79	254,800 155,600 410,400		410,400		F01	1	0.00 8,999.89 4,499.95
11	192 8	0.0000 106X305 TRI 1SAL R 2AG .0000 AC	2	KRIEGER, KAROLINE & RAMOS, MARLON 15 ONKA DR HILLSBOROUGH, NJ 15 ONKA DRIVE	1175 08844 R / 79	259,300 181,500 440,800		440,800		F01	1	0.00 9,450.71 4,725.36
12	192 9	0.0000 121X360 TRI 1SF R 1AG .0000 AC	2	HARDGROVE, JEFFREY T 17 ONKA DRIVE HILLSBOROUGH, NJ 17 ONKA DRIVE	08844 R / 79	265,300 166,400 431,700		431,700		F01	1	0.00 9,338.00 4,669.00
13	192 10	0.0000 115X385 TRI 1SF R 2AG .0000 AC	2	MATTHEWS, KURT D & KAREN A 19 ONKA DRIVE HILLSBOROUGH, NJ 19 ONKA DRIVE	08844 R / 79	265,200 175,500 440,700		440,700		F01	1	0.00 9,551.66 4,775.83
14	192 11	0.0000 15X315 .0000 AC	1	PAVENSKI, HENRY 24 CRAIG DRIVE HILLSBOROUGH, NJ ONKA DRIVE	08844 R / 79	500 0 500		500		F01	1	0.00 11.75 5.88
Page Totals				V1 250		3,283,700 2,546,400	0	5,830,100				Block: 192 Lot: 11

1	2	3	4	5	6	7	8	9	10	11		
Line	Block No Lot No. Qualification Account #	Land Dimensions Building Description Additional Lots Acreage	Prop Class	Owner's Name Address City State Property Location	Billing Code Zip Code Zoning/Tax Map Pg	Value	Exemptions Code Amount	Net Taxable Value	Deductions Code No Owners	Special Tax Codes	Num Units	Deduction Amt 2021 Tax 2022 1st
						Land Improvemnt Total						
1	192 12	0.0000 100X278 1SF R 2AG .0000 AC	2	YUSKO, DAVID I & LORI ANN L 21 ONKA DRIVE HILLSBOROUGH, NJ 21 ONKA DRIVE	08844 R / 79	261,100 185,500 446,600		446,600		F01	1	0.00 9,690.20 4,845.10
2	192 13	0.0000 107X248 TRI 1SF R 2AG .0000 AC	2	BRACHT, ROBERT & VERONICA 23 ONKA DRIVE HILLSBOROUGH, NJ 23 ONKA DRIVE	08844 R / 79	257,900 171,100 429,000		429,000		F01	1	0.00 9,279.30 4,639.65
3	192 14	0.0000 148X230 TRI 1SF R 2AG .0000 AC	2	MEYERS,CHRISTOPHER & LAURA 25 ONKA DRIVE HILLSBOROUGH, NJ 25 ONKA DRIVE	08844 R / 79	259,900 143,500 403,400		403,400		F01	1	0.00 8,671.17 4,335.59
4	192 15	0.0000 146X225 1SF R 2BG .0000 AC	2	VRABEL, STEPHEN J JR & JOY 29 ONKA DRIVE HILLSBOROUGH, NJ 29 ONKA DRIVE	08844 R / 79	260,200 185,300 445,500		445,500		F01	1	0.00 9,676.11 4,838.06
5	192 16	0.0000 35X225 .0000 AC	1	J O D, INC 34 ONKA DRIVE HILLSBOROUGH, NJ ONKA DRIVE	08844 R / 79	900 0 900		900		F01	1	0.00 21.14 10.57
6	192 17	0.0000 135X230 TRI 1SF R 2AG .0000 AC	2	GRENPELL, ANNA MAE 33 ONKA DRIVE HILLSBOROUGH, NJ 33 ONKA DRIVE	08844 R / 79	232,100 144,000 376,100		376,100	W1 1	F01	1	250.00 7,989.14 3,994.57
7	193 1	0.0000 96X234 TRI 2SF 2 2BG .0000 AC	2	TOROK, ROBERT C & LESLIE A 35 ONKA DRIVE HILLSBOROUGH, NJ 35 ONKA DRIVE	08844 R / 79	231,100 180,800 411,900		411,900		F01	1	0.00 8,957.63 4,478.82
8	193 2	0.0000 104X265 TRI 1SF R 2AG .0000 AC	2	LYSYJ, ROBERT B & KATHLEEN M 37 ONKA DRIVE HILLSBOROUGH, NJ 37 ONKA DRIVE	6285 08844 R / 79	258,500 183,600 442,100		442,100	V1 2	F01	1	250.00 9,336.89 4,668.45
9	193 3	0.0000 105X240 TRI 1SF R 1AG .0000 AC	2	ZELAZNA-HOBOT, KATARZYNA & MARCIN 39 ONKA DRIVE HILLSBOROUGH, NJ 39 ONKA DRIVE	08844 R / 79	257,500 141,800 399,300		399,300		F01	1	0.00 8,574.90 4,287.45
10	193 4	0.0000 121X225 TRI 1SF R 2BG .0000 AC	2	POLAK, THERESA L 41 ONKA DRIVE HILLSBOROUGH, NJ 41 ONKA DRIVE	08844 R / 79	258,800 154,000 412,800		412,800		F01	1	0.00 8,891.88 4,445.94
11	194 1	0.0000 100X207 TRI 1SF R 1AG .0000 AC	2	JACUS, FRANK & E 15 THEODORA DRIVE HILLSBOROUGH, NJ 15 THEODORA DRIVE	08844 R / 79	257,200 114,900 372,100		372,100	V1 2	F01	1	250.00 7,690.94 3,845.47
12	194 2	0.0000 112X222 TRI 1SV R 1AG .0000 AC	2	SIRCH,BARBARA A & PFOTZER,BARBARA A 12 CRAIG DRIVE HILLSBOROUGH, NJ 12 CRAIG DRIVE	08844 R / 79	257,100 188,100 445,200		445,200		F01	1	0.00 9,659.67 4,829.84
13	194 3	0.0000 100X250 TRI 1SF R 1AG .0000 AC	2	WILCZEK, JAMES & ROBERTA A 14 CRAIG DRIVE HILLSBOROUGH, NJ 14 CRAIG DRIVE	08844 R / 79	258,800 198,400 457,200		457,200		F01	1	0.00 9,953.18 4,976.59
14	194 4	0.0000 35X227 .0000 AC	1	PAVENSKI, HENRY & M 24 CRAIG DRIVE HILLSBOROUGH, NJ CRAIG DRIVE	08844 R / 79	1,000 0 1,000		1,000		F01	1	0.00 23.48 11.74
Page Totals				V2 500	W1 250	3,052,100 1,991,000	0	5,043,100				Block: 194 Lot: 4

1	2	3	4	5	6	7	8	9	10	11		
Line	Block No Lot No. Qualification Account #	Land Dimensions Building Description Additional Lots Acreage	Prop Class	Owner's Name Address City State Property Location	Billing Code Zip Code Zoning/Tax Map Pg	Value	Exemptions Code Amount	Net Taxable Value	Deductions Code No Owners	Special Tax Codes	Num Units	Deduction Amt 2021 Tax 2022 1st
						Land Improvemnt Total						
1	194 5	0.579 1SF R 2BG .5790 AC	2	MICHAEL F. CINELLI 16 CRAIG DRIVE HILLSBOROUGH NJ 16 CRAIG DRIVE	08880 R / 79	256,600 113,200 369,800		369,800		F01	1	0.00 7,877.55 3,938.78
2	194 6	0.0000 100X192 1SAL R, POOL .0000 AC	2	HUGHES, CHRISTOPHER JOHN & TERESA M 18 CRAIG DRIVE HILLSBOROUGH, NJ 18 CRAIG DRIVE	08844 R / 79	253,900 157,200 411,100		411,100		F01	1	0.00 8,854.31 4,427.16
3	194 7	0.0000 100X180 1SF R 2BG .0000 AC	2	SHAW, BARBARA J 20 CRAIG DRIVE HILLSBOROUGH, NJ 20 CRAIG DRIVE	08844 R / 79	253,300 133,500 386,800		386,800		F01	1	0.00 8,281.40 4,140.70
4	194 8	0.0000 100X175 1SF R 2BG .0000 AC	2	DIETRICH, RICHARD M & ROSANNA 22 CRAIG DRIVE HILLSBOROUGH, NJ 22 CRAIG DRIVE	08844 R / 79	253,000 113,300 366,300		366,300		F01	1	0.00 7,804.75 3,902.38
5	194 9	0.0000 156X202 2SF 2 2BG .0000 AC	2	PAVENSKI, FLORENCE 24 CRAIG DRIVE HILLSBOROUGH, NJ 24 CRAIG DRIVE	08844 R / 79	259,400 122,900 382,300		382,300	W1 1	F01	1	250.00 8,026.71 4,013.36
6	194 10	0.0000 35X202 .0000 AC	1	PAVENSKI, HENRY 24 CRAIG DRIVE HILLSBOROUGH, NJ CRAIG DRIVE	08844 R / 79	800 0 800		800		F01	1	0.00 18.78 9.39
7	194 11	0.0000 123X206 TRI 1SAL R 2AG .0000 AC	2	MELICK, CHRISTOPHER A & DEBORAH A 30 ONKA DRIVE HILLSBOROUGH, NJ 30 ONKA DRIVE	08844 R / 79	258,400 137,300 395,700		395,700		F01	1	0.00 8,283.74 4,141.87
8	194 12	0.0000 124X233 TRI 1SF R 2AG .0000 AC	2	BEVACQUA, JOHN F & CYNTHIA L 32 ONKA DRIVE HILLSBOROUGH, NJ 32 ONKA DRIVE	08844 R / 79	258,300 146,300 404,600		404,600		F01	1	0.00 8,842.57 4,421.29
9	194 13	0.0000 112X255 TRI 1SF R 2AG .0000 AC	2	DELASKO, THOMAS & JOANN O 34 ONKA DRIVE HILLSBOROUGH, NJ 34 ONKA DRIVE	08844 R / 79	256,700 218,600 475,300		475,300	V1 2	F01	1	250.00 10,142.25 5,071.13
10	194 14	0.0000 114X248 TRI 2SF L 2AG .0000 AC	2	CHENG, ANTHONY & TOPEN JOICE 36 ONKA DRIVE HILLSBOROUGH, NJ 36 ONKA DRIVE	08844 R / 79	256,300 203,800 460,100		460,100		F01	1	0.00 10,141.02 5,070.51
11	194 15	2.3800 2.3800 AC	1	J.O.D., INC 34 ONKA DRIVE HILLSBOROUGH, NJ ONKA DRIVE	08844 R / 79	26,900 0 26,900		26,900		F01	1	0.00 631.62 315.81
12	195 1	0.0000 122X237 TRI 1SB R 1AG .0000 AC	2	BRAHMBHATT, SHARDUL & TRUPTI 10 ONKA DR HILLSBOROUGH, NJ 10 ONKA DRIVE	08844 R / 79	259,200 238,300 497,500		497,500		F01	1	0.00 10,901.77 5,450.89
13	195 2	0.0000 112X225 TRI 1SAL R 1AG .0000 AC	2	DI GIACOMO, ALYSSA MARIE & DANIEL J 3 THEODORA DRIVE HILLSBOROUGH, NJ 3 THEODORA DRIVE	08844 R / 79	256,600 179,700 436,300		436,300		F01	1	0.00 9,450.71 4,725.36
14	195 3	0.0000 108X216 TRI 1SAL R 2AG .0000 AC	2	LIMYANSKY, MICHAEL JR 5 THEODORA DRIVE HILLSBOROUGH, NJ 5 THEODORA DRIVE	08844 R / 79	255,900 104,300 360,200		360,200	V1 1	F01	1	250.00 7,404.48 3,702.24
Page Totals		V2 500 W1 250		3,105,300 1,868,400		0		4,973,700		Block: 195 Lot: 3		

1	2	3	4	5	6	7	8	9	10	11		
Line	Block No Lot No. Qualification Account #	Land Dimensions Building Description Additional Lots Acreage	Prop Class	Owner's Name Address City State Property Location	Billing Code Zip Code Zoning/Tax Map Pg	Value	Exemptions Code Amount	Net Taxable Value	Deductions Code No Owners	Special Tax Codes	Num Units	Deduction Amt 2021 Tax 2022 1st
						Land Improvemnt Total						
1	195 4	0.0000 105X217 1SB R 1AG .0000 AC	2	TROISI, NICHOLAS J 7 THEODORA DRIVE HILLSBOROUGH, NJ 7 THEODORA DRIVE	08844 R / 79	255,500 141,700 397,200		397,200	V1 1	F01	1	250.00 8,322.55 4,161.28
2	195 5	0.0000 105X219 1SF R 2AG .0000 AC	2	FELTRE, CAROL & ENRICO 9 THEODORA DRIVE HILLSBOROUGH, NJ 9 THEODORA DRIVE	08844 R / 79	255,600 156,000 411,600		411,600	S1 W1 2	F01	1	500.00 8,875.44 4,437.72
3	195 6	0.0000 101X245 TRI 1SS R 1AG .0000 AC	2	GONZALEZ, CHRISTIAN & KIERSTEN 11 THEODORA DR HILLSBOROUGH, NJ 11 THEODORA DRIVE	08844 R / 79	256,200 161,500 417,700		417,700		F01	1	0.00 9,030.41 4,515.21
4	195 7	0.0000 170X216 TRI 1SAL R 2AG .0000 AC	2	TORO JR, BENJAMIN & ASHLEY 15 CRAIG DR HILLSBOROUGH, NJ 15 CRAIG DRIVE	08844 R / 79	256,300 107,900 364,200		364,200		F01	1	0.00 7,620.50 3,810.25
5	195 8	0.0000 120X216 1SAL R 1AG .0000 AC	2	APPENZELLER, WILLIAM S & EVELYN F 17 CRAIG DRIVE HILLSBOROUGH, NJ 17 CRAIG DRIVE	08844 R / 79	256,900 112,300 369,200		369,200		F01	1	0.00 7,863.46 3,931.73
6	195 9	0.0000 120X197 2SAL S 2AG .0000 AC	2	POLIZZI, ALBERT F JR & CAROL L 19 CRAIG DRIVE HILLSBOROUGH, NJ 19 CRAIG DRIVE	08844 R / 79	255,900 137,500 393,400		393,400		F01	1	0.00 8,438.71 4,219.36
7	195 10	0.0000 106X212 TRI 1SAL R 2AG .0000 AC	2	VETRANO, JONATHAN 23 CRAIG DR HILLSBOROUGH, NJ 23 CRAIG DRIVE	08844 R / 79	255,100 169,800 424,900		424,900		F01	1	0.00 9,180.68 4,590.34
8	195 11	0.0000 115X192 TRI 2SF S 2AG .0000 AC	2	BUTLER, SAMANTHA T 20 ONKA DRIVE HILLSBOROUGH, NJ 20 ONKA DRIVE	08844 R / 79	254,600 135,600 390,200		390,200		F01	1	0.00 8,361.23 4,180.62
9	195 12	0.0000 129X218 TRI 1SF R 2AG .0000 AC	2	ALLEN, DANIEL & JENNIFER 16 ONKA DRIVE HILLSBOROUGH, NJ 16 ONKA DRIVE	08844 R / 79	257,100 148,900 406,000		406,000		F01	1	0.00 8,739.26 4,369.63
10	195 13	0.0000 133X360 TRI 1SV R 1AG .0000 AC	2	LAUB, ERIC T & STEPHANIE L 14 ONKA DRIVE HILLSBOROUGH, NJ 14 ONKA DRIVE	08844 R / 79	262,700 235,300 498,000		498,000		F01	1	0.00 10,908.81 5,454.41
11	196 1	0.0000 110X216 TRI 1SAL R .0000 AC	2	WATRAL, ARTHUR J & GAIL M 3 CRAIG DRIVE HILLSBOROUGH, NJ 3 CRAIG DRIVE	08844 R / 79	242,500 138,500 381,000		381,000		F01	1	0.00 8,192.18 4,096.09
12	196 2	0.0000 255X223 2SAL L 2AG AKA LOTS 2 & 3 .0000 AC	2	EDWARDS-BAILEY, LATOYA 1243 MILLSTONE RIVER ROAD HILLSBOROUGH, NJ 1243 MILLSTONE RIVER RD	08844 R / 79	198,100 294,800 492,900		492,900		F01	1	0.00 11,373.71 5,686.86
13	196 4	0.0000 104X229 TRI 1SF R 1AG .0000 AC	2	IGLEWSKI, FRANCIS J & DEBROAH M 1235 MILLSTONE RIVER ROAD HILLSBOROUGH, NJ 1235 MILLSTONE RIVER RD	08844 R / 79	163,900 140,000 303,900		303,900		F01	1	0.00 6,926.60 3,463.30
14	196 5	0.0000 105X229 TRI 2SAL S 2BG .0000 AC	2	OLCHWOSZCZ, GABRIEL & STACEY SITA 1229 MILLSTONE RIVER ROAD HILLSBOROUGH, NJ 1229 MILLSTONE RIVER ROAD	08844 R / 79	173,000 148,700 321,700		321,700		F01	1	0.00 7,344.54 3,672.27
Page Totals				V1 250 S1 250	W1 250	3,343,400 2,228,500	0	5,571,900				Block: 196 Lot: 5

1	2	3	4	5	6	7	8	9	10	11		
Line	Block No Lot No. Qualification Account #	Land Dimensions Building Description Additional Lots Acreage	Prop Class	Owner's Name Address City State Property Location	Billing Code Zip Code Zoning/Tax Map Pg	Value	Exemptions Code Amount	Net Taxable Value	Deductions Code No Owners	Special Tax Codes	Num Units	Deduction Amt 2021 Tax 2022 1st
						Land Improvemnt Total						
1	196 6	0.0000 93X214 TRI 2SAL S 2BG .0000 AC	2	BAKER, MICHAEL & ANDREA THOMPSON 2 ONKA DRIVE HILLSBOROUGH, NJ 2 ONKA DRIVE	08844 R / 79	243,000 141,400 384,400		384,400		F01	1	0.00 8,279.05 4,139.53
2	196 7	0.0000 100X220 1SV R 2AG .0000 AC	15F	SANTOSTEFANO, MICHAEL 6 ONKA DRIVE HILLSBOROUGH, NJ 6 ONKA DRIVE	08844 R / 79	255,100 146,600 401,700		*Exempt*		F01	1	0.00 0.00 0.00
3	196 8	0.0000 98X220 TRI 1SF R 1AG .0000 AC	2	MAZZEO, MARK D & DONNA M 4 THEODORA DRIVE HILLSBOROUGH, NJ 4 THEODORA DRIVE	08844 R / 79	254,900 171,200 426,100		426,100		F01	1	0.00 9,213.55 4,606.78
4	196 9	0.0000 93X219 TRI 1SF R 1AG .0000 AC	2	LAHART, BRANDON E & KIMBERLY A A 6 THEODORA DRIVE HILLSBOROUGH, NJ 6 THEODORA DRIVE	08844 R / 79	254,500 149,900 404,400		404,400		F01	1	0.00 8,701.69 4,350.85
5	196 10	0.0000 100X219 1SAL R 1AG .0000 AC	2	CELLAMARE, THOMAS 8 THEODORA DRIVE HILLSBOROUGH, NJ 8 THEODORA DRIVE	08844 R / 79	255,100 136,700 391,800		391,800		F01	1	0.00 8,398.80 4,199.40
6	196 11	0.0000 100X220 2SV S 1BG .0000 AC	2	HOLMLUND, VICTOR 229 SOUTH 6TH AVENUE MANVILLE, NJ 10 THEODORA DRIVE	08835 R / 79	255,100 110,800 365,900		365,900		F01	1	0.00 7,769.54 3,884.77
7	196 12	0.0000 101X220 1SF R 1AG .0000 AC	2	PFEIL, ROBERT & MARY 12 THEODORA DRIVE HILLSBOROUGH, NJ 12 THEODORA DRIVE	08844 R / 79	255,100 154,800 409,900		409,900		F01	1	0.00 8,826.14 4,413.07
8	196 13	0.0000 104X215 TRI 1SF R 2AG .0000 AC	2	SZARY, PATRICK J & LINDA J 7 CRAIG DRIVE HILLSBOROUGH, NJ 7 CRAIG DRIVE	08844 R / 79	256,800 154,600 411,400		411,400		F01	1	0.00 8,873.10 4,436.55
9	197 1	0.0000 145X270 TRI 1SB R 1AG .0000 AC	2	DELASKO, DANIEL ALEXEI 1259 MILLSTONE RIVER ROAD HILLSBOROUGH, NJ 1259 MILLSTONE RIVER RD	08844 R / 79	188,400 148,500 336,900		336,900		F01	1	0.00 7,727.27 3,863.64
10	197 2	0.0000 90X244 TRI 1SF R 1AG .0000 AC	2	MOON, DONG H & KIM, ANNE W 2 CRAIG DRIVE HILLSBOROUGH, NJ 2 CRAIG DRIVE	08844 R / 79	243,500 164,800 408,300		408,300		F01	1	0.00 8,828.48 4,414.24
11	197 3	0.0000 100X218 TRI 1SF R 1AG .0000 AC	2	RAMBO, DAVID JR & KEIKO SHIKANAI 6 CRAIG DRIVES HILLSBOROUGH, NJ 6 CRAIG DRIVE	08844 R / 79	256,400 131,900 388,300		388,300		F01	1	0.00 8,295.49 4,147.75
12	197 4	0.0000 112X214 TRI 2SAL L 2AG .0000 AC	2	RENAHAN, JAMES J & ALEXANDRA 8 CRAIG DRIVE HILLSBOROUGH, NJ 8 CRAIG DRIVE	08844 R / 79	254,600 184,000 438,600		438,600		F01	1	0.00 9,521.15 4,760.58
13	198 2 Q0528	424.275 WOOD 2019-2029 424.2750 AC	15C	HILLSBOROUGH TOWNSHIP 379 S BRANCH ROAD HILLSBOROUGH, NJ HAMILTON ROAD	08844 CDZ / 82	109,600 0 109,600		*Exempt*		F01	1	0.00 2,507.66 1,253.83
14	198 2.01 Q0118	19.135 AKA LOT 2A QFARM 19.1350 AC	3B	PANDA, SHIKHA & GOKUL 24 BAXTER ROAD EDISON, NJ MILLSTONE RIVER ROAD	08817 05 / 82	14,500 0 14,500		14,500		F01	1	0.00 331.07 165.54
Page Totals						2,731,900 1,648,600	0	4,380,500				Block: 198 Lot: 2.01

1	2	3		4		5	6	7	8	9	10	11
Line	Block No Lot No. Qualification Account #	Land Dimensions Building Description Additional Lots Acreage	Prop Class	Owner's Name Address City State Property Location	Billing Code Zip Code Zoning/Tax Map Pg	Value	Exemptions Code Amount	Net Taxable Value	Deductions Code No Owners	Special Tax Codes	Num Units	Deduction Amt 2021 Tax 2022 1st
						Land Improvemnt Total						
1	198 2.02	1.2200 DETENTION BASIN AKA LOT 2 QFARM 1.2200 AC	15C	COUNTY OF SOMERSET P O BOX 3000 SOMERVILLE, NJ AMWELL ROAD-BASIN	08876 CDZ / 82	12,200 0 12,200		*Exempt*		F01	1	0.00 0.00 0.00
2	198 2.03	11.2900 11.2900 AC	1	JMJ4 ABEEL, LLC 303 AMWELL RD HILLSBOROUGH, NJ 301 AMWELL ROAD	08844 CDZ / 82	444,500 0 444,500		444,500		F01	1	0.00 10,436.87 5,218.44
3	198 2.04	5.4600 COMM. BLDG. TOWER 5.4600 AC	4A	COMCAST OF CENTRAL NJ II,LLC 1 COMCAST CENTER/TAX DPT PHILADELPHIA, PA 279 AMWELL ROAD	19193 CDZ / 82	574,000 612,700 1,186,700		1,186,700		F01	1	0.00 27,863.72 13,931.86
4	198 2.04 CELL	CELL TOWER CELL TOWER CELL TOWER .0000 AC	4A	COMCAST OF CENTRAL NJ II,LLC 1 COMCAST CENTER/TAX DPT PHILADELPHIA, PA 279 AMWELL ROAD	19193 CDZ / 82	157,200 0 157,200		157,200		F01	1	0.00 3,691.06 1,845.53
5	198 3	1.676 1.5SF O 1.6760 AC	2	PALZER, KARL R P O BOX 7078 HILLSBOROUGH, NJ 285 AMWELL ROAD	154 08844 CDZ / 82	158,800 183,900 342,700		342,700		F01	1	0.00 7,706.14 3,853.07
6	198 4	6.261 1.5SF F 2UG LANDSCAPING BUSINESS 6.2610 AC	4A	VASQUEZ, FAUSTINO 295 AMWELL ROAD HILLSBOROUGH, NJ 295 AMWELL ROAD	08844 CDZ / 82	273,600 273,000 546,600		546,600		F01	3	0.00 12,841.22 6,420.61
7	198 4.01	1.402 1.5SV F 1.4020 AC	2	PONGRATZ, STEVEN 293 AMWELL ROAD HILLSBOROUGH, NJ 293 AMWELL ROAD	08844 CDZ / 82	156,000 199,500 355,500		355,500		F01	1	0.00 7,426.73 3,713.37
8	198 4.02	4.0000 1SAL R 2UG 4.0000 AC	2	KRALOVICH,ROBERT & KLEIN,KIMBERLY A 291 AMWELL ROAD HILLSBOROUGH, NJ 291 AMWELL ROAD	08844 CDZ / 82	188,000 156,100 344,100		344,100		F01	1	0.00 7,877.55 3,938.78
9	198 5 Q0048	26.2100 26.2100 AC	3B	GERTEL, LAURA TRUSTEE 18 HAMILTON DRIVE LAUREL SPRINGS, NJ AMWELL ROAD	08021 CDZ / 82	14,400 0 14,400		14,400		F01	1	0.00 326.38 163.19
10	198 5.01	2.0000 1SF R 2AG 2.0000 AC	2	QUIRICO, JOHN A 307 AMWELL ROAD HILLSBOROUGH, NJ 307 AMWELL ROAD	08844 CDZ / 82	168,000 131,700 299,700		299,700		F01	1	0.00 6,985.31 3,492.66
11	198 5.02	8.0000 RESTAURANT STRIP MALL 8.0000 AC	4A	JON-CIN HOLDING OF HILLSBOROUGH LLC 438 NORTH AVENUE GARWOOD, NJ 311 AMWELL ROAD	07027 CDZ / 82	675,900 1,281,400 1,957,300		1,957,300		F01	1	0.00 45,957.41 22,978.71
12	198 6	1.500 1.5SAL F 2AG 1.5000 AC	3A	GERTEL, LAURA TRUSTEE 18 HAMILTON DRIVE LAUREL SPRINGS, NJ 321 AMWELL ROAD	08021 CDZ / 82	175,000 166,500 341,500		341,500		F01	1	0.00 7,708.49 3,854.25
13	198 6 Q0048	3.740 3.7400 AC	3B	GERTEL, LAURA TRUSTEE 18 HAMILTON DRIVE LAUREL SPRINGS, NJ 321 AMWELL ROAD	08021 CDZ / 82	100 0 100		100		F01	1	0.00 2.35 1.18
14	198 7	2.0000 1SB R 2AG 2.0000 AC	2	SANTONASTASO, GARY P & DONNA J 325 AMWELL ROAD HILLSBOROUGH, NJ 325 AMWELL ROAD	08844 CDZ / 82	180,000 219,500 399,500		399,500		F01	1	0.00 9,208.86 4,604.43
Page Totals						3,165,500 3,224,300	0	6,389,800				Block: 198 Lot: 7

1	2	3	4	5	6	7	8	9	10	11		
Line	Block No Lot No. Qualification Account #	Land Dimensions Building Description Additional Lots Acreage	Prop Class	Owner's Name Address City State Property Location	Billing Code Zip Code Zoning/Tax Map Pg	Value	Exemptions Code Amount	Net Taxable Value	Deductions Code No Owners	Special Tax Codes	Num Units	Deduction Amt 2021 Tax 2022 1st
						Land Improvemnt Total						
1	198.01 1 Q0528	4.626 WOOD 2019-2029 4.6260 AC	15C	HILLSBOROUGH TOWNSHIP 379 S BRANCH ROAD HILLSBOROUGH, NJ AMWELL ROAD	08844 CDZ / 82	2,700 0 2,700		*Exempt*		F01	1	0.00 61.05 30.53
2	198.02 1.01 Q0528	4.581 WOOD 2019-2029 4.5810 AC	15C	HILLSBOROUGH TOWNSHIP 379 S BRANCH ROAD HILLSBOROUGH, NJ AMWELL ROAD	08844 CDZ / 82	3,500 0 3,500		*Exempt*		F01	1	0.00 79.83 39.92
3	198.02 1.02	0.09 PORTION 198 2 QFARM .0900 AC	15C	COUNTY OF SOMERSET P O BOX 3000 SOMERVILLE NJ AMWELL ROAD	08876 CDZ / 82	4,500 0 4,500		*Exempt*		F01	1	0.00 0.00 0.00
4	199 1	1.1400 1S B&CB CAR WASH 1.1400 AC	4A	CROWN CAR WASH OF HILLSBOROUGH INC 397 ROUTE 206 HILLSBOROUGH, NJ 397 ROUTE 206 SOUTH	08844 TC / 83	393,300 374,500 767,800		767,800		F01	1	0.00 18,027.94 9,013.97
5	199 1.01	1.2000 NATIONAL POOLS 1.2000 AC	4A	401 ROUTE 206 INVESTORS TIC I LLC 116 ROUTE 22 NORTH PLAINFIELD, NJ 401 ROUTE 206	07060 TC / 83	360,000 837,900 1,197,900		1,197,900		F01	1	0.00 28,126.70 14,063.35
6	199 2 C0101	UNIT 101 1454SF OFFICE .0000 AC	4A	ALLJAZ, LLC 101 TOWNE CENTRE DRIVE HILLSBOROUGH, NJ 101 TOWNE CENTER DRIVE	08844 GA / 83	56,700 138,800 195,500		195,500		F01	1	0.00 3,615.92 1,807.96
7	199 2 C0102	UNIT 102 OFFICE .0000 AC	4A	ZNS PROPERTIES, LLC 102 TOWNE CENTRE DRIVE HILLSBOROUGH, NJ 102 TOWNE CENTER DRIVE	08844 GA / 83	79,500 158,400 237,900		237,900		F01	1	0.00 5,069.34 2,534.67
8	199 2 C0103	UNIT 103 1440SF OFFICE .0000 AC	4A	BUCA PROPERTY MGMT, LLC 29 POLHEMUS DRIVE HILLSBOROUGH, NJ 103 TOWNE CENTER DRIVE	08844 GA / 83	72,000 124,400 196,400		196,400		F01	1	0.00 4,590.35 2,295.18
9	199 2 C0104	UNIT 104 1200SF OFFICE .0000 AC	4A	WITTMAN, HENRY III 104 TOWNE CENTER DRIVE HILLSBOROUGH, NJ 104 TOWNE CENTER DRIVE	08844 GA / 83	61,000 102,700 163,700		163,700		F01	1	0.00 3,824.90 1,912.45
10	199 2 C0201	UNIT 201 1500SF OFFICE .0000 AC	4A	STROPPA, MICHAEL 201 TOWNE CENTER DRIVE HILLSBOROUGH, NJ 201 TOWNE CENTER DRIVE	08844 GA / 83	75,000 149,400 224,400		224,400		F01	1	0.00 4,782.88 2,391.44
11	199 2 C0202	UNIT 202 1740SF OFFICE .0000 AC	4A	HILLSBOROUGH TOWNE CENTRE, LLC 63 KLINE ROAD HILLSBOROUGH, NJ 202 TOWNE CENTER DRIVE	08844 GA / 83	87,000 173,300 260,300		260,300		F01	1	0.00 5,545.98 2,772.99
12	199 2 C0203	UNIT 203 1800SF OFFICE .0000 AC	4A	SIJU ASSOCS, LLC 25 MONROE STREET BRIDGEWATER, NJ 203 TOWNE CENTER DRIVE	30436 GA / 83	90,000 179,300 269,300		269,300		F01	1	0.00 5,738.51 2,869.26
13	199 2 C0204	UNIT 204 1740SF OFFICE .0000 AC	4A	204 TCD, LLC 204 TOWNE CENTRE DR HILLSBOROUGH, NJ 204 TOWNE CENTER DRIVE	08844-4693 GA / 83	87,000 150,300 237,300		237,300		F01	1	0.00 5,545.98 2,772.99
14	199 2 C0205	UNIT 205 1860SF OFFICE .0000 AC	4A	L & H PROPERTIES, LLC 205 TOWNE CENTER DRIVE HILLSBOROUGH, NJ 205 TOWNE CENTER DRIVE	08844 GA / 83	93,000 179,400 272,400		272,400		F01	1	0.00 5,928.71 2,964.36
Page Totals						1,454,500 2,568,400	0	4,022,900				Block: 199 Lot: 2

1	2	3	4	5	6	7	8	9	10	11		
Line	Block No Lot No. Qualification Account #	Land Dimensions Building Description Additional Lots Acreage	Prop Class	Owner's Name Address City State Property Location	Billing Code Zip Code Zoning/Tax Map Pg	Value	Exemptions Code Amount	Net Taxable Value	Deductions Code No Owners	Special Tax Codes	Num Units	Deduction Amt 2021 Tax 2022 1st
						Land Improvemnt Total						
1	199 2 C0301	UNIT 301 1620SF OFFICE .0000 AC	4A	SIEGRIST ENTERPRISES, LLC ONE FIELDPOINTE DRIVE BRANCHBURG, NJ 301 TOWNE CENTER DRIVE	08876 GA / 83	81,000 157,700 238,700		238,700		F01	1	0.00 5,163.26 2,581.63
2	199 2 C0302	UNIT 302 1860SF OFFICE .0000 AC	4A	SIEGRIST ENTERPRISES, LLC ONE FIEDPOINTE DRIVE BRANCHBURG, NJ 302 TOWNE CENTER DRIVE	08876 GA / 83	93,000 185,300 278,300		278,300		F01	1	0.00 5,928.71 2,964.36
3	199 2 C0401	UNIT 401 OFFICE .0000 AC	4A	BRIGHT INVESTMENTS LLC 2 JULIE COURT SOMERSET, NJ 401 TOWNE CENTER DRIVE	08873 GA / 83	93,000 160,700 253,700		253,700		F01	1	0.00 5,928.71 2,964.36
4	199 2 C0402	UNIT 402 1560SF OFFICE .0000 AC	4A	X S ENTERPRISES, LLC 33 MCELROY LANE BELLE MEAD, NJ 402 TOWNE CENTER DRIVE	08502 GA / 83	78,000 152,200 230,200		230,200		F01	1	0.00 4,973.06 2,486.53
5	199 2 C0403	UNIT 403 OFFICE .0000 AC	4A	BALA REALTY, LLC 403 TOWNE CENTRE DR HILLSBOROUGH, NJ 403 TOWNE CENTER DRIVE	08844 GA / 83	78,000 152,200 230,200		230,200		F01	1	0.00 4,973.06 2,486.53
6	199 2 C0404	UNIT 404 1560SF OFFICE .0000 AC	4A	SALFEETY, ERIC S & PAULA A 109 N MIDDGAUGH STREET SOMERVILLE, NJ 404 TOWNE CENTER DRIVE	08876 GA / 83	78,000 134,800 212,800		212,800		F01	1	0.00 4,973.06 2,486.53
7	199 2 P0001	3.7793 COMMON ELEMENTS AKA LOTS 2 & 3 3.7793 AC	15F	HILLSBOROUGH OFFICE CONDOS INC 104 TOWNE CENTER DRIVE HILLSBOROUGH, NJ TOWNE CENTER DRIVE	08844 GA / 83	0 0 0		*Exempt*		F01	1	0.00 0.00 0.00
8	199 4	0.9890 1SF 2 2BG .9890 AC	2	NOLL MARTIN P & MARIA C TRUSTEE 10 HAMILTON ROAD HILLSBOROUGH, NJ 10 HAMILTON ROAD	08844 GA / 83	199,500 147,400 346,900		346,900		F01	1	0.00 7,466.64 3,733.32
9	199 5	0.9850 1SAL R .9850 AC	2	AUERBACH, LAWRENCE J & JOANNE A 12 HAMILTON, ROAD HILLSBOROUGH, NJ 12 HAMILTON ROAD	08844 GA / 83	179,300 138,900 318,200		318,200		F01	1	0.00 6,858.51 3,429.26
10	199 8.01	11.051 1.5SF F 1UG AKA LOTS 8,50 11.0510 AC	4A	LIPANI, VINCENT P & BARBARA J 706 AMWELL ROAD HILLSBOROUGH, NJ 22 HAMILTON ROAD	08844 GA / 83	1,031,200 475,200 1,506,400		1,506,400		F01	3	0.00 35,370.27 17,685.14
11	199 9	7.3000 ROUTE 206 BYPASS 7.3000 AC	15C	STATE OF NJ DEPT OF TRANS 1035 PARKWAY AVE BOX 614 TRENTON, NJ 28 HAMILTON ROAD	08625 GA / 83	263,000 0 263,000		*Exempt*		F01	1	0.00 0.00 0.00
12	199 10	1.000 ROUTE 206 BYPASS 1.0000 AC	15C	STATE OF NJ DEPT OF TRANS 1035 PKWAY AVE BOX 616 TRENTON, NJ 30 HAMILTON ROAD	08625 R / 83	200,000 0 200,000		*Exempt*		F01	1	0.00 0.00 0.00
13	199 10.01	8.1400 ROUTE 206 BYPASS 8.1400 AC	15C	STATE OF NJ DEPT OF TRANS 1035 PARKWAY AVE BOX 616 TRENTON, NJ HAMILTON ROAD	08625 R / 83	121,400 0 121,400		*Exempt*		F01	1	0.00 0.00 0.00
14	199 11.01	1.030 1SB R 1AG 1.0300 AC	15C	TOWNSHIP OF HILLSBOROUGH 379 SOUTH BRANCH ROAD HILLSBOROUGH, NJ 32 HAMILTON ROAD	08844 R / 83	170,000 40,800 210,800		*Exempt*		F01	1	0.00 0.00 0.00
Page Totals						1,911,000 1,704,400	0	3,615,400				Block: 199 Lot: 11.01

1	2	3	4	5	6	7	8	9	10	11		
Line	Block No Lot No. Qualification Account #	Land Dimensions Building Description Additional Lots Acreage	Prop Class	Owner's Name Address City State Property Location	Billing Code Zip Code Zoning/Tax Map Pg	Value	Exemptions Code Amount	Net Taxable Value	Deductions Code No Owners	Special Tax Codes	Num Units	Deduction Amt 2021 Tax 2022 1st
						Land Improvemnt Total						
1	199 12	2.5900 2.5900 AC	4A	JULIEDEL LLC, 131 BLUEBIRD DR, UNIT 4D HILLSBOROUGH, NJ 34 HAMILTON ROAD	08844 R / 83	194,300 81,900 276,200		276,200		F01	1	0.00 6,485.18 3,242.59
2	199 13	2.0000 1.5SAL F 2UG 3 UNITS 2.0000 AC	2	HIDAYAT, KEVIN 106 LIBERTY CORNER RD WARREN, NJ 38 HAMILTON ROAD	07059 R / 83	210,000 196,000 406,000		406,000		F01	2	0.00 9,481.22 4,740.61
3	199 13.01	3.2400 2SV L 2AG,1UG POOL 3.2400 AC	2	RUVOLO, MARISA & VINCENT 36 HAMILTON ROAD HILLSBOROUGH, NJ 36 HAMILTON ROAD	08844 R / 83	222,800 403,400 626,200		626,200		F01	1	0.00 14,078.61 7,039.31
4	199 14.01	1.5000 1SV R 1.5000 AC	2	LAVOIE, GARY H JR & LYNN 40 HAMILTON ROAD HILLSBOROUGH, NJ 40 HAMILTON ROAD	3130 08844 R / 83	205,000 194,400 399,400		399,400		F01	1	0.00 8,689.95 4,344.98
5	199 15	2.7000 1SF R 1AG 2.7000 AC	2	CIALONE, FERNANDO & CAROL 44 HAMILTON ROAD HILLSBOROUGH, NJ 44 HAMILTON ROAD	08844 R / 83	217,000 157,600 374,600		374,600		F01	1	0.00 8,182.79 4,091.40
6	199 16	2.5000 2SV L 2BIG 2.5000 AC	2	NORGARD, KENNETH R & JACQUELINE T 46 HAMILTON ROAD HILLSBOROUGH, NJ 46 HAMILTON ROAD	08844 R / 83	215,000 278,400 493,400		493,400		F01	1	0.00 10,915.86 5,457.93
7	199 17	1.030 1.5SF F 1AG 1.0300 AC	2	NYIENDO, TAIFA & GENEVA 48 HAMILTON ROAD HILLSBOROUGH, NJ 48 HAMILTON ROAD	08844 R / 83	200,300 135,200 335,500		335,500		F01	1	0.00 7,194.27 3,597.14
8	199 18	2.806 DEMO 2/2020 2.8060 AC	1	SAVERINO, ALFONSO 11 FOXHILL LANE HILLSBOROUGH, NJ 50 HAMILTON ROAD	08844 R / 83	218,100 0 218,100		218,100		F01	1	0.00 4,416.59 2,208.30
9	199 18.01	1.0000 1SF R 1AG 1.0000 AC	2	ZAMKOTOWICZ, JOHN & THERESA 54 HAMILTON ROAD HILLSBOROUGH, NJ 54 HAMILTON ROAD	1628 08844 R / 83	200,000 233,700 433,700		433,700		F01	1	0.00 9,525.84 4,762.92
10	199 18.02	1.122 AKA 199,18 1.1220 AC	1	SAEED, IMRAN & HAIDER, RIFFAT S 1 VROOM DR HILLSBOROUGH, NJ 1 VROOM DRIVE	08844 R / 83	345,000 0 345,000		345,000		F01	1	0.00 4,019.78 2,009.89
11	199 18.03	1.384 2SVS L 3AG AKA 199,18 1.3840 AC	2	SAVERINO, ALFONSO 3 VROOM DR HILLSBOROUGH, NJ 3 VROOM DRIVE	08844 R / 83	348,800 597,000 945,800		945,800		F01	1	0.00 19,314.64 9,657.32
12	199 18.04	1.286 AKA 199,18 1.2860 AC	1	BANDARU, VINITHA 1491 MASOMA RD N BRUNSWICK, NJ 2 VROOM DRIVE	08902 R / 83	345,000 0 345,000		345,000		F01	1	0.00 4,059.70 2,029.85
13	199 19.01	0.4124 2SVB L 2ATG .4124 AC	2	PATEL, ANKUR R.& KRISHNA A 16 NORTH VIEW DRIVE HILLSBOROUGH, NJ 16 NORTH VIEW DRIVE	08844 CR / 83	330,300 373,700 704,000		704,000		F01	1	0.00 14,872.23 7,436.12
14	199 19.02	0.5184 2SVB L 3BIG .5184 AC	2	WEI, JIANMIN & MARY 18 NORTH VIEW DRIVE HILLSBOROUGH, NJ 18 NORTH VIEW DRIVE	08844 CR / 83	320,000 476,000 796,000		796,000		F01	1	0.00 17,410.43 8,705.22
Page Totals						3,571,600 3,127,300	0	6,698,900				Block: 199 Lot: 19.02

1	2	3	4	5	6	7	8	9	10	11		
Line	Block No Lot No. Qualification Account #	Land Dimensions Building Description Additional Lots Acreage	Prop Class	Owner's Name Address City State Property Location	Billing Code Zip Code Zoning/Tax Map Pg	Value	Exemptions Code Amount	Net Taxable Value	Deductions Code No Owners	Special Tax Codes	Num Units	Deduction Amt 2021 Tax 2022 1st
						Land Improvemnt Total						
1	199 19.03	0.4453 2SVB L 2BIG .4453 AC	2	PRICE, TIMOTHY & JENNIIFER 20 NORTH VIEW DRIVE HILLSBOROUGH, NJ 20 NORTH VIEW DRIVE	08844 CR / 83	320,000 486,300 806,300		806,300		F01	1	0.00 17,295.37 8,647.69
2	199 19.04	0.4047 2SVB L 2BIG .4047 AC	2	SINHA, AMIT & SHIKHA 22 N VIEW DR HILLSBOROUGH, NJ 22 NORTH VIEW DRIVE	08844 CR / 83	320,000 423,100 743,100		743,100		F01	1	0.00 15,787.95 7,893.98
3	199 19.05	0.4060 2SVB L 2BIG .4060 AC	2	SHAH, NISHITH & NEHA 24 NORTH VIEW DRIVE HILLSBOROUGH, NJ 24 NORTH VIEW DRIVE	08844 CR / 83	320,000 425,600 745,600		745,600		F01	1	0.00 15,851.35 7,925.68
4	199 19.06	0.5376 2SVB L 2AG .5376 AC	2	SICA, ROBERT JOHN & NANCY MARTINS 26 NORTH VIEW DRIVE HILLSBOROUGH, NJ 26 NORTH VIEW DRIVE	08844 CR / 83	320,000 373,300 693,300		693,300		F01	1	0.00 14,696.14 7,348.07
5	199 19.07	0.4494 2SVB L 2BIG .4494 AC	2	ZHU, YONG & WAN HUANG 17 NORTH VIEW DR HILLSBOROUGH, NJ 17 NORTH VIEW DRIVE	08844 CR / 83	320,000 394,700 714,700		714,700		F01	1	0.00 15,128.17 7,564.09
6	199 19.08	0.4046 2SVB L 2BIG .4046 AC	2	TRIVEDI, NEETI & BANKIM PATEL 19 NORTH VIEW DRIVE HILLSBOROUGH, NJ 19 NORTH VIEW DRIVE	08844 CR / 83	320,000 412,400 732,400		732,400		F01	1	0.00 15,755.08 7,877.54
7	199 19.09	0.5025 2SV L 3BIG .5025 AC	2	AMATO, NICHOLAS A & MICHELE C 21 NORTH VIEW DRIVE HILLSBOROUGH, NJ 21 NORTH VIEW DRIVE	08844 CR / 83	320,000 379,200 699,200		699,200		F01	1	0.00 14,792.40 7,396.20
8	199 19.10	0.4851 2SVB L 3ATG .4851 AC	2	NGO, TUAN DUC & PHUONG MAM 23 NORTH VIEW DRIVE HILLSBOROUGH, NJ 23 NORTH VIEW DRIVE	08844 CR / 83	320,000 386,900 706,900		706,900		F01	1	0.00 14,984.94 7,492.47
9	199 19.11	0.6436 2SVB L 3BIG .6436 AC	2	AMBATI, SHIVA C 25 NORTH VIEW DRIVE HILLSBOROUGH, NJ 25 NORTH VIEW DRIVE	08844 CR / 83	320,000 380,000 700,000		700,000		F01	1	0.00 14,893.37 7,446.69
10	199 19.12	0.5950 2SVB L 3BIG .5950 AC	2	ELKHOLY, HISHAM & NAGWA 27 NORTH VIEW DRIVE HILLSBOROUGH, NJ 27 NORTH VIEW DRIVE	08844 CR / 83	320,000 449,100 769,100		769,100		F01	1	0.00 16,494.71 8,247.36
11	199 19.13	0.7919 2SVB L 2BIG .7919 AC	2	ROBINSON, DEVRON M & LEIGH M 29 NORTH VIEW DRIVE HILLSBOROUGH, NJ 29 NORTH VIEW DRIVE	08844 CR / 83	304,000 447,300 751,300		751,300		F01	1	0.00 16,302.17 8,151.09
12	199 19.14	0.9139 2SVB L 3BIG .9139 AC	2	MAJUMDAR, RAJARSHI & SAMRAGNEE 31 NORTH VIEW DRIVE HILLSBOROUGH, NJ 31 NORTH VIEW DRIVE	08844 CR / 83	304,000 462,300 766,300		766,300		F01	1	0.00 16,731.85 8,365.93
13	199 19.15	0.4032 2SVB L 2BIG .4032 AC	2	KHALID, OMAIS & PARVEEN 33 NORTH VIEW DRIVE HILLSBOROUGH, NJ 33 NORTH VIEW DRIVE	08844 CR / 83	320,000 400,300 720,300		720,300		F01	1	0.00 15,243.22 7,621.61
14	199 19.16	0.4019 2SVB L 2ATG .4019 AC	2	STEWART, PETER A & ANN P HYATT- 58 HAMILTON ROAD HILLSBOROUGH, NJ 58 HAMILTON ROAD	08844 CR / 83	222,600 412,500 635,100		635,100		F01	1	0.00 14,010.52 7,005.26
Page Totals						4,350,600 5,833,000	0	10,183,600				Block: 199 Lot: 19.16

1	2	3	4	5	6	7	8	9	10	11		
Line	Block No Lot No. Qualification Account #	Land Dimensions Building Description Additional Lots Acreage	Prop Class	Owner's Name Address City State Property Location	Billing Code Zip Code Zoning/Tax Map Pg	Value	Exemptions Code Amount	Net Taxable Value	Deductions Code No Owners	Special Tax Codes	Num Units	Deduction Amt 2021 Tax 2022 1st
						Land Improvemnt Total						
1	199 19.17	0.4457 2SV L 2ATG .4457 AC	2	XOLAN, JOHN & BARBARA 60 HAMILTON ROAD HILLSBOROUGH, NJ 60 HAMILTON ROAD	08844 CR / 83	224,800 358,000 582,800		582,800		F01	1	0.00 12,791.90 6,395.95
2	199 19.18	1.2224 DETENTION BASIN 1.2224 AC	1	HILLSBOROUGH ESTATES HOMEOWNERS 211 SOMERVILLE ROAD BEDMINSTER, NJ HAMILTON RD-BASIN	07921 CR / 83	0 0 0		0		F01	1	0.00 0.00 0.00
3	199 20.01	0.0000 132X210 TRI 1SF O 2UG .0000 AC	2	WALKER, CHARLES E & ALBA E 26 BROWER LANE HILLSBOROUGH, NJ 26 BROWER LANE	08844 CR / 84	202,000 119,900 321,900		321,900		F01	1	0.00 6,543.88 3,271.94
4	199 21	3.0430 2SF O 3.0430 AC	2	BUCKEYE PIPELINE CO LP ATN PROP TAX PO BOX 56169 HOUSTON, TX 64 HAMILTON ROAD	77256 CR / 83	302,000 139,900 441,900		441,900		F01	2	0.00 9,671.42 4,835.71
5	199 21.01	0.0000 60X277 2SF O .0000 AC	2	HUSZAR, THOMAS JR & CAROLINA 72 HAMILTON ROAD HILLSBOROUGH, NJ 72 HAMILTON ROAD	08844 CR / 83	169,300 167,700 337,000		337,000		F01	1	0.00 7,234.19 3,617.10
6	199 21.02	0.0000 60X217 2SF O .0000 AC	2	ALONSO, ALFONSO 80 HAMILTON ROAD HILLSBOROUGH, NJ 80 HAMILTON ROAD	08844 CR / 83	165,100 113,000 278,100		278,100		F01	1	0.00 5,839.48 2,919.74
7	199 21.03	0.0000 112X187 TRI 2SAL O .0000 AC	2	ORTIZ-IRIZARRY, DORA & LUIS IRIZARR 88 HAMILTON ROAD HILLSBOROUGH, NJ 88 HAMILTON ROAD	08844 CR / 83	170,100 139,300 309,400		309,400		F01	1	0.00 6,581.45 3,290.73
8	199 22	8.8900 RAILROAD 8.8900 AC	5A	NEW YORK CENTRAL LINES LLC 500 WATER STREET (J-910) JACKSONVILLE, FL WILLOW ROAD	32202 RACR / 83	0 0 0		*Exempt RR*		F01	1	0.00 0.00 0.00
9	199 22.01	2.3700 RIGHT OF WAY 2.3700 AC	15C	STATE OF NJ DEPT OF TRANS 1035 PARKWAY AVENUE TRENTON, NJ WILLOW ROAD	08625 CDZ / 83	63,700 0 63,700		*Exempt*		F01	1	0.00 0.00 0.00
10	199 23	2.2000 1.5SAL O 2UG 2.2000 AC	2	PETRO-ORLIK, KIMBERLY 33 NORTH WILLOW ROAD HILLSBOROUGH, NJ 33 NORTH WILLOW ROAD	08844 RA / 83	210,500 102,100 312,600		312,600		F01	1	0.00 6,917.21 3,458.61
11	199 24	0.0000 90X430 TRI 1SF R 1AG .0000 AC	2	GOLDYN, ANTHONY W & N 37 NORTH WILLOW ROAD HILLSBOROUGH, NJ 37 NORTH WILLOW ROAD	08844 RA / 83	208,500 72,700 281,200		281,200	V1 2	F01	1	250.00 5,882.98 2,941.49
12	199 25	1.6100 113X459 2SF L 2UG .0000 AC	2	BOREK, PAMELA 43 NORTH WILLOW ROAD HILLSBOROUGH, NJ 43 NORTH WILLOW ROAD	08844 RA / 83	221,100 275,400 496,500		496,500		F01	1	0.00 10,922.90 5,461.45
13	199 26	3.9700 1.5SF F 2UG 3.9700 AC	2	ASCENCIO, ALEJANDRO 57 NORTH WILLOW ROAD HILLSBOROUGH, NJ 57 NORTH WILLOW ROAD	08844 RA / 83	244,700 112,900 357,600		357,600		F01	1	0.00 7,952.68 3,976.34
14	199 26.01	0.0000 230X485 1SAL R 2AG .0000 AC	2	GALLICCHIO, MICHAEL 47 NORTH WILLOW ROAD HILLSBOROUGH, NJ 47 NORTH WILLOW ROAD	08844 RA / 83	230,600 183,000 413,600		413,600		F01	1	0.00 9,272.26 4,636.13
Page Totals				V1 250		2,348,700 1,783,900	0	4,132,600				Block: 199 Lot: 26.01

1	2	3	4	5	6	7	8	9	10	11		
Line	Block No Lot No. Qualification Account #	Land Dimensions Building Description Additional Lots Acreage	Prop Class	Owner's Name Address City State Property Location	Billing Code Zip Code Zoning/Tax Map Pg	Value	Exemptions Code Amount	Net Taxable Value	Deductions Code No Owners	Special Tax Codes	Num Units	Deduction Amt 2021 Tax 2022 1st
						Land Improvemnt Total						
1	199 27	2.0000 135X650 1.5SF R .0000 AC	2	THELL, LINDA J & FALZONE, JOSHUA L 69 NORTH WILLOW ROAD HILLSBOROUGH, NJ 69 NORTH WILLOW ROAD	08844 RA / 83	225,000 128,400 353,400		353,400		F01	1	0.00 7,828.23 3,914.12
2	199 27.01	0.0000 129X677 1SF O .0000 AC	2	TORRES, LILIANA & IAIONE, CHERYL 73 NORTH WILLOW ROAD HILLSBOROUGH, NJ 73 NORTH WILLOW ROAD	08844 RA / 83	225,000 151,500 376,500		376,500		F01	1	0.00 8,391.75 4,195.88
3	199 28	2.3740 150X689 1SF R .0000 AC	2	PILEWSKI, JAMES P 77 NORTH WILLOW ROAD HILLSBOROUGH, NJ 77 NORTH WILLOW ROAD	08844 RA / 83	228,700 144,300 373,000		373,000		F01	1	0.00 8,302.53 4,151.27
4	199 29	3.5200 1SAL R 3.5200 AC	2	HOLTHAM, ROSS & CHRISTINA 87 NORTH WILLOW ROAD HILLSBOROUGH, NJ 87 NORTH WILLOW ROAD	08844 RA / 83	240,200 138,000 378,200		378,200		F01	1	0.00 8,426.98 4,213.49
5	199 30	0.0000 165X264 1SAL R 2UG .0000 AC	2	PEREZ, DANIEL 99 NORTH WILLOW ROAD HILLSBOROUGH, NJ 99 NORTH WILLOW ROAD	08844 RA / 83	215,000 142,100 357,100		357,100		F01	1	0.00 7,915.11 3,957.56
6	199 31	0.8400 188X222 AVG 1SF R 2AG, POOL .0000 AC	2	CSUPKA, JANOS & MARIANN 107 N WILLOW RD HILLSBOROUGH, NJ 107 NORTH WILLOW ROAD	08844 RA / 83	207,000 189,600 396,600		396,600		F01	1	0.00 8,866.05 4,433.03
7	199 31.01	0.9000 169X225 AVG 1SS R 2UG .0000 AC	2	ROSADO, KELVIN R & CAREY L 331 AMWELL ROAD HILLSBOROUGH, NJ 331 AMWELL ROAD	08844 RA / 83	165,000 123,700 288,700		288,700		F01	1	0.00 6,586.15 3,293.08
8	199 32	6.0100 DEMO 6.0100 AC	1	TRUE JESUS CHURCH 335 AMWELL ROAD HILLSBOROUGH, NJ 335 AMWELL ROAD	08844 RA / 83	48,100 0 48,100		48,100		F01	1	0.00 1,129.39 564.70
9	199 32 X	10.000 2SF O, CHURCH 10.0000 AC	15D	TRUE JESUS CHURCH IN HILLSBOROUGH 335 AMWELL ROAD HILLSBOROUGH, NJ 335 AMWELL ROAD	08844 RA / 83	240,000 1,384,200 1,624,200		*Exempt*		F01	1	0.00 0.00 0.00
10	199 33.01	0.6210 124X180 AVG 2SV L 2AG .0000 AC	2	YADAV, JITENDER S & NIRA 13 RAILSEDGE ROAD HILLSBOROUGH, NJ 13 RAILSEDGE ROAD	08844 CR / 84	320,000 338,600 658,600		658,600		F01	1	0.00 13,825.02 6,912.51
11	199 33.02	0.5380 130X247 TRI 2SV L 2AG .0000 AC	2	PATEL, RASHMIN & HETAL 15 RAILSEDGE ROAD HILLSBOROUGH, NJ 15 RAILSEDGE ROAD	08844 CR / 84	320,000 262,700 582,700		582,700		F01	1	0.00 12,118.03 6,059.02
12	199 33.03	0.6450 2SV L 2BIG .6450 AC	2	ZGRAYWA, ZBIGNIEW & ANNA 1106 WEST CAMPLAIN ROAD MANVILLE, NJ 17 RAILSEDGE ROAD	08835 CR / 84	320,000 399,000 719,000		719,000		F01	1	0.00 15,454.54 7,727.27
13	199 33.04	0.6120 149X283 TRI 2SV L 2AG .0000 AC	2	BASU, ANIMITRA & SHARMISTHA 19 RAILSEDGE ROAD HILLSBOROUGH, NJ 19 RAILSEDGE ROAD	08844 CR / 84	320,000 281,800 601,800		601,800		F01	1	0.00 12,648.68 6,324.34
14	199 33.05	0.8400 125X196 TRI 2SV L 2AG .0000 AC	2	LOU, FENG & RANRAN LIU 21 RAILSEDGE ROAD HILLSBOROUGH, NJ 21 RAILSEDGE ROAD	08844 CR / 84	320,000 265,500 585,500		585,500		F01	1	0.00 12,376.31 6,188.16
Page Totals						3,154,000 2,565,200	0	5,719,200				Block: 199 Lot: 33.05

1	2	3	4	5	6	7	8	9	10	11		
Line	Block No Lot No. Qualification Account #	Land Dimensions Building Description Additional Lots Acreage	Prop Class	Owner's Name Address City State Property Location	Billing Code Zip Code Zoning/Tax Map Pg	Value	Exemptions Code Amount	Net Taxable Value	Deductions Code No Owners	Special Tax Codes	Num Units	Deduction Amt 2021 Tax 2022 1st
						Land Improvemnt Total						
1	199 33.06	1.0240 83X262 TRI 2SV L 2AG .0000 AC	2	BANERJEE, CHANCHAL & MITUSHI 24 RAILSEDGE ROAD HILLSBOROUGH, NJ 24 RAILSEDGE ROAD	08844 CR / 84	320,100 292,600 612,700		612,700		F01	1	0.00 12,787.21 6,393.61
2	199 33.07	0.4020 102X138 TRI 2SV L 2AG .0000 AC	2	BRAINARD, GARRISON W & AMY E 22 RAILSEDGE ROAD HILLSBOROUGH, NJ 22 RAILSEDGE ROAD	08844 CR / 84	320,000 202,800 522,800		522,800		F01	1	0.00 10,537.82 5,268.91
3	199 33.08	0.6660 106X185 TRI 2SV L 2AG .0000 AC	2	YURASEK, HOLLY 20 RAILSEDGE ROAD HILLSBOROUGH, NJ 20 RAILSEDGE ROAD	08844 CR / 84	320,000 315,500 635,500		635,500		F01	1	0.00 13,503.35 6,751.68
4	199 33.09	0.7420 106X220 TRI 2SV L 2AG .0000 AC	2	TRIPOD, PAUL C & BARBARA A 18 RAILSEDGE ROAD HILLSBOROUGH, NJ 18 RAILSEDGE ROAD	1175 08844 CR / 84	320,000 255,000 575,000		575,000		F01	1	0.00 12,195.51 6,097.76
5	199 33.10	0.6720 107X209 TRI 2SV L 1AG,1BG .0000 AC	2	COUCH, WILLIAM G & LINDA L 16 RAILSEDGE ROAD HILLSBOROUGH, NJ 16 RAILSEDGE ROAD	4440 08844 CR / 84	320,000 301,400 621,400		621,400		F01	1	0.00 13,174.63 6,587.32
6	199 33.11	0.6670 127X240 TRI 2SV L 2AG .0000 AC	2	KOKOLSKI, HARRY & JEANETTE C 12 RAILSEDGE ROAD HILLSBOROUGH, NJ 12 RAILSEDGE ROAD	08844 CR / 84	320,000 293,300 613,300		613,300	V1 2	F01	1	250.00 12,736.79 6,368.40
7	199 33.12	0.450 2SVB L 2AG .4500 AC	2	SHAH, KIRTI & HEMANTIKA 10 RAILSEDGE RD HILLSBOROUGH, NJ 10 RAILSEDGE ROAD	08844 CR / 84	320,000 439,200 759,200		759,200		F01	1	0.00 16,123.72 8,061.86
8	199 34.01	6.4110 2SF OFFICE AKA LOT 34,35,36 6.4110 AC	4A	VAN CLEEF, CORNELIUS I, III & B. 32 BROWER LANE HILLSBOROUGH, NJ 32,36,38 BROWER LANE	08844 GC / 84	1,298,000 1,073,400 2,371,400		2,371,400		F01	1	0.00 55,680.47 27,840.24
9	199 37	1.5220 1.5SAL F 2UG 1.5220 AC	2	AJAMIAN, MICHAEL & KATHLEEN 514 BLACKPOINT ROAD HILLSBOROUGH, NJ 18 BROWER LANE	08844 R / 83	220,200 184,000 404,200		404,200		F01	1	0.00 8,434.02 4,217.01
10	199 37.01	4.0300 4.0300 AC	1	AJAMIAN RENTALS, LLC 37 WHITE MEADOW RD HILLSBOROUGH, NJ AMWELL ROAD	08844-1619 R / 83	226,700 0 226,700		226,700		F01	1	0.00 5,322.92 2,661.46
11	199 37.02	2.0000 2.0000 AC	1	HUNT, RICHARD & CATHERINE P O BOX 174 BELLE MEAD, NJ BROWER LANE	08502 R / 83	170,000 0 170,000		170,000		F01	1	0.00 3,991.60 1,995.80
12	199 38.01	0.9992 117X372 LEARNING CENTER .0000 AC	4A	RAINBOW RASCALS HILLSBOROUGH LLC 21333 HAGGERTY ROAD STE. NOVI, MI 10 BROWER LANE	48375 R / 83	303,800 298,900 602,700		602,700		F01	1	0.00 13,317.86 6,658.93
13	199 38.02	8.5480 2SF O - 2 UNITS 8.5480 AC	2	HUNT, RICHARD & CATHERINE P O BOX 174 BELLE MEAD, NJ 14 BROWER LANE	1175 08502 R / 83	290,500 132,000 422,500		422,500		F01	2	0.00 8,887.19 4,443.60
14	199 39	4.0000 1.5SF F 2UG 4.0000 AC	2	KRUASHVILI, PETRE 6 BROWER LANE HILLSBOROUGH, NJ 6 BROWER LANE	08844 R / 83	245,000 162,700 407,700		407,700		F01	1	0.00 8,560.81 4,280.41
Page Totals				V1 250		4,994,300 3,950,800	0	8,945,100				Block: 199 Lot: 39

1	2	3	4	5	6	7	8	9	10	11		
Line	Block No Lot No. Qualification Account #	Land Dimensions Building Description Additional Lots Acreage	Prop Class	Owner's Name Address City State Property Location	Billing Code Zip Code Zoning/Tax Map Pg	Value	Exemptions Code Amount	Net Taxable Value	Deductions Code No Owners	Special Tax Codes	Num Units	Deduction Amt 2021 Tax 2022 1st
						Land Improvemnt Total						
1	199 40	4.4780 LOG CABIN 4.4780 AC	2	GALVACKY, DANIEL S & LEONA M 2 BROWER LANE HILLSBOROUGH, NJ 2 BROWER LANE	08844 R / 83	249,800 276,300 526,100		526,100		F01	1	0.00 11,354.93 5,677.47
2	199 41	2.0000 90X1099 2SV L 1AG ROUTE 206 BYPASS .0000 AC	15C	STATE OF NJ DEPT OF TRANS 1035 PARKWAY AVENUE TRENTON, NJ 367 AMWELL ROAD	08625 GA/R / 83	162,700 0 162,700		*Exempt*		F01	1	0.00 0.00 0.00
3	199 42	2.0000 79X1106 1.5SF F 1AG ROUTE 206 BYPASS .0000 AC	15C	STATE OF NJ DEPT OF TRANS 1035 PARKWAY AVENUE TRENTON, NJ 369 AMWELL ROAD	08625 GA/R / 83	304,500 0 304,500		*Exempt*		F01	1	0.00 0.00 0.00
4	199 43	2.000 78X1114 BLDG REMOVED ROUTE 206 BYPASS .0000 AC	15C	STATE OF NJ DEPT OF TRANS 1035 PARKWAY AVENUE TRENTON, NJ 371 AMWELL ROAD	08625 GA/R / 83	225,200 0 225,200		*Exempt*		F01	1	0.00 0.00 0.00
5	199 43.01	0.8700 78X568AVG 1.5SF F AKA L 43.A(BYPASS) .0000 AC	2	LAVOIE, GARY 3 BYARA COURT HILLSBOROUGH, NJ 3 BYARA COURT	08844 GA / 83	160,000 160,700 320,700		320,700		F01	1	0.00 6,555.62 3,277.81
6	199 43.02	0.87 BYPASS AKA B 199 L 43.A .8700 AC	15C	STATE OF NJ DEPT OF TRANS 1035 PARKWAY AVE TRENTON, NJ AMWELL ROAD(BY PASS)	08625-0616 GA/R / 83	19,300 0 19,300		*Exempt*		F01	1	0.00 0.00 0.00
7	199 44.01	3.2360 1SAL F AKA LOT 44 & 44.A 3.2360 AC	2	387 AMWELL ROAD LLC 393 AMWELL ROAD HILLSBOROUGH, NJ 1 BYARA COURT	08844 GA / 83	211,500 181,500 393,000		393,000		F01	1	0.00 8,288.44 4,144.22
8	199 44.02	0.8419 BYPASS .8419 AC	15C	STATE OF NJ DEPT OF TRANS 1035 PARKWAY AVE TRENTON, NJ AMWELL ROAD(BY PASS)	08625-0616 GA/R / 83	16,100 0 16,100		*Exempt*		F01	1	0.00 0.00 0.00
9	199 45	4.2000 1SF R 1AG 4.2000 AC	2	381-383 AMWELL ROAD LLC 385 AMWELL ROAD HILLSBOROUGH, NJ 381 AMWELL ROAD	08844 GA / 83	190,000 123,100 313,100		313,100		F01	1	0.00 7,140.27 3,570.14
10	199 46	2.6000 1SAL R 2.6000 AC	2	381-383 AMWELL ROAD LLC 385 AMWELL ROAD HILLSBOROUGH, NJ 385 AMWELL ROAD	08844 GA / 83	186,000 169,300 355,300		355,300		F01	1	0.00 8,107.65 4,053.83
11	199 47.01	7.430 ASSISTED LIVING 81U/97 BEDS 7.4300 AC	4C	PILGRIM RIVER, LLC 393 AMWELL RD HILLSBOROUGH, NJ 393 AMWELL ROAD	08844-1249 GA / 83	1,779,800 6,125,700 7,905,500		7,905,500		F01	1	0.00 185,621.15 92,810.58
12	199 50.01	3.404 NURSING HOME BRIDGEWAY 3.4040 AC	4A	SENIOR LIVING SOLUTIONS REALTY, LLC 270 ROUTE 28 BRIDGEWATER, NJ 395 AMWELL ROAD	08807 GA / 83	1,431,000 8,349,000 9,780,000		9,780,000		F01	1	0.00 229,634.40 114,817.20
13	199 51	8.1700 8.1700 AC	1	SENIOR LIVING SOLUTION C/O AVALON 393 AMWELL ROAD HILLSBOROUGH, NJ AMWELL ROAD	08844 GA / 83	367,700 0 367,700		367,700		F01	1	0.00 8,633.60 4,316.80
14	199 52	1.8300 100X790 .0000 AC	1	SENIOR LIVING SOLUTION C/O AVALON 393 AMWELL ROAD HILLSBOROUGH, NJ 399 AMWELL ROAD	08844 GA / 83	123,500 0 123,500		123,500		F01	1	0.00 2,899.79 1,449.90
Page Totals						4,699,300 15,385,600	0	20,084,900				Block: 199 Lot: 52

1	2	3	4	5	6	7	8	9	10	11		
Line	Block No Lot No. Qualification Account #	Land Dimensions Building Description Additional Lots Acreage	Prop Class	Owner's Name Address City State Property Location	Billing Code Zip Code Zoning/Tax Map Pg	Value	Exemptions Code Amount	Net Taxable Value	Deductions Code No Owners	Special Tax Codes	Num Units	Deduction Amt 2021 Tax 2022 1st
						Land Improvemnt Total						
1	199 53	3.0800	15C	TOWNSHIP OF HILLSBOROUGH 379 SOUTH BRANCH ROAD HILLSBOROUGH, NJ AMWELL ROAD	08844 R / 83	274,000 0 274,000		*Exempt*		F01	1	0.00 0.00 0.00
2	199 53.01	2.0000 190X455 2SF SCHOOL	15A	HILLSBOROUGH TWP BOARD OF EDUCATION 379 SOUTH BRANCH ROAD HILLSBOROUGH, NJ 407 AMWELL ROAD	08844 R / 83	160,000 998,600 1,158,600		*Exempt*		F01	1	0.00 0.00 0.00
3	199 54	12.8980 1SB SCHOOL ELEMENTARY	15A	HILLSBOROUGH TWP BOARD OF EDUCATION 379 SOUTH BRANCH ROAD HILLSBOROUGH, NJ 435 ROUTE 206	08844 TC / 83	3,948,000 7,964,700 11,912,700		*Exempt*		F01	1	0.00 0.00 0.00
4	199 55	3.2190 1SB A BANK	4A	PROVIDENT SAVINGS BANK P O BOX 1001 ISELIN, NJ 425 ROUTE 206	08830-1001 TC / 83	847,500 401,700 1,249,200		1,249,200		F01	1	0.00 29,331.22 14,665.61
5	199 56	1.5400 2SF O REAL ESTATE OFFICE	4A	421 ROUTE 206 LLC 1625 STATE ROUTE 10 MORRIS PLAINS, NJ 421 ROUTE 206	07950 TC / 83	385,800 407,900 793,700		793,700		F01	1	0.00 18,636.08 9,318.04
6	199 57	1.8200 2SF, 1SF COMM.	4A	HALPER HILLSBOROUGH FAMILY, LP 223 MONTGOMERY STR APT1 HIGHLAND PARK, NJ 417-419 ROUTE 206	08904 TC / 83	711,000 960,000 1,671,000		1,671,000		F01	1	0.00 39,235.08 19,617.54
7	199 59	3.2900 2SCB LOT 58	4A	MILELLI HILLSBOROUGH, LLC 51 HARTER ROAD MORRISTOWN, NJ 411 ROUTE 206	07960 TC / 83	1,266,000 1,884,000 3,150,000		3,150,000		F01	1	0.00 84,633.67 42,316.84
8	199 60	2.7610 RESTAURANT AKA LOTS 60 & 61	4A	MILELLI HILLSBOROUGH, LLC 51 HARTER ROAD MORRISTOWN, NJ 409 ROUTE 206	07960 TC / 83	933,000 1,246,800 2,179,800		2,179,800		F01	1	0.00 51,181.70 25,590.85
9	199 62	1.0400 112X500 1.5SAL F COMM. BLDG	4A	MILELLI HILLSBOROUGH, LLC 51 HARTER ROAD MORRISTOWN, NJ 405 ROUTE 206	07960 TC / 83	384,000 800,200 1,184,200		1,184,200		F01	1	0.00 27,805.02 13,902.51
10	199 63	1.7600 BANK BANK	4A	PA 206, LLC 46 FLEMMING DR HILLSBOROUGH, NJ 403 ROUTE 206	08844 TC / 83	528,000 249,400 777,400		777,400		F01	1	0.00 18,253.35 9,126.68
11	199 64	0.0000 135X260 2SF L 2AG	2	MURPHY, JAMES J & JOAN K 9 PINEYWOODS DRIVE HILLSBOROUGH, NJ 9 PINEYWOODS DRIVE	7155 08844 R / 83	240,300 262,800 503,100		503,100		F01	1	0.00 11,279.79 5,639.90
12	199 65	0.0000 135X260 1SF 2 2BG	2	STRACQUADANIO, TRAVIS & GROZOVSKY, N 11 PINEYWOODS DRIVE HILLSBOROUGH, NJ 11 PINEYWOODS DRIVE	08844 R / 83	240,300 187,400 427,700		427,700		F01	1	0.00 9,511.75 4,755.88
13	199 66	0.0000 135X301 2SF L 2AG, POOL	2	JUSZCZAK, THEODORE & ANN MARIE 13 PINEYWOODS DRIVE HILLSBOROUGH, NJ 13 PINEYWOODS DRIVE	08844 R / 83	246,700 258,400 505,100		505,100		F01	1	0.00 11,307.97 5,653.99
14	199 67	0.0000 135X292 1SF 2 2BG	2	LAURINO, PETER S JR & MAUREEN 15 PINEYWOODS DRIVE HILLSBOROUGH, NJ 15 PINEYWOODS DRIVE	1175 08844 R / 83	245,400 184,000 429,400		429,400		F01	1	0.00 9,521.15 4,760.58
Page Totals						6,028,000 6,842,600	0	12,870,600				Block: 199 Lot: 67

1	2	3	4	5	6	7	8	9	10	11		
Line	Block No Lot No. Qualification Account #	Land Dimensions Building Description Additional Lots Acreage	Prop Class	Owner's Name Address City State Property Location	Billing Code Zip Code Zoning/Tax Map Pg	Value	Exemptions Code Amount	Net Taxable Value	Deductions Code No Owners	Special Tax Codes	Num Units	Deduction Amt 2021 Tax 2022 1st
						Land Improvemnt Total						
1	199 68	0.0000 135X284 1SF 2 2BG, POOL .0000 AC	2	IGNATOWICZ, TATUM & CZECHOWICZ, C 17 PINEY WOODS DR HILLSBOROUGH, NJ 17 PINEYWOODS DRIVE	08844 R / 83	244,100 227,700 471,800		471,800		F01	1	0.00 10,516.70 5,258.35
2	199 69	0.0000 134X280 AVG 1SF 2 2BG, POOL .0000 AC	2	CASTELLANOS, ROSE MARIE 19 PINEYWOODS DRIVE HILLSBOROUGH, NJ 19 PINEYWOODS DRIVE	660 08844 R / 83	241,300 199,200 440,500		440,500		F01	1	0.00 9,781.77 4,890.89
3	199 70	0.6449 122X205 AVG 1SAL R 2AG, POOL .0000 AC	2	BUGAL, HARRY P JR & JEANNINE 21 PINEYWOODS DRIVE HILLSBOROUGH, NJ 21 PINEYWOODS DRIVE	08844 R / 83	243,500 161,600 405,100		405,100		F01	1	0.00 8,945.88 4,472.94
4	199 71	0.0000 135X240 TRI 1SF 2 2BG .0000 AC	2	SUGALSKI, EDWARD M & SUSAN S 22 PINEYWOODS DRIVE HILLSBOROUGH, NJ 22 PINEYWOODS DRIVE	08844 R / 83	217,700 167,500 385,200		385,200		F01	1	0.00 8,539.68 4,269.84
5	199 72	0.0000 135X255 2SF L 2AG .0000 AC	2	LLANES, ALAIN & DUINA 20 PINEYWOODS DRIVE HILLSBOROUGH, NJ 20 PINEYWOODS DRIVE	08844 R / 83	220,600 239,600 460,200		460,200		F01	1	0.00 10,319.47 5,159.74
6	199 73	0.0000 135X250 1SF 2 2BG .0000 AC	2	MAISON, ROBERT W & LYNNE 18 PINEYWOODS DRIVE HILLSBOROUGH, NJ 18 PINEYWOODS DRIVE	6225 08844 R / 83	229,200 171,900 401,100		401,100	V1 2	F01	1	250.00 8,632.49 4,316.25
7	199 74	0.0000 135X250 2SF L 2AG .0000 AC	2	BAILEY, CHARLES W & EVELYN 16 PINEYWOODS DRIVE HILLSBOROUGH, NJ 16 PINEYWOODS DRIVE	660 08844 R / 83	229,200 232,700 461,900		461,900		F01	1	0.00 10,321.81 5,160.91
8	199 75	0.0000 135X260 2SF L 2AG .0000 AC	2	LEWIS, MICHAEL D & LIZ C 14 PINEYWOODS DRIVE HILLSBOROUGH, NJ 14 PINEYWOODS DRIVE	08844 R / 83	230,300 285,500 515,800		515,800		F01	1	0.00 11,599.12 5,799.56
9	199 76	0.0000 135X260 2SF L 2AG .0000 AC	2	STEPHEN, KAMALESH & ESTHER 12 PINEYWOODS DRIVE HILLSBOROUGH, NJ 12 PINEYWOODS DRIVE	08844 R / 83	230,300 277,300 507,600		507,600		F01	1	0.00 11,401.89 5,700.95
10	199 77	0.0000 135X260 2SF L 2AG .0000 AC	2	BUNCE, JAMES R & JOANNE T 10 PINEYWOODS DRIVE HILLSBOROUGH, NJ 10 PINEYWOODS DRIVE	7155 08844 R / 83	240,300 260,400 500,700		500,700		F01	1	0.00 11,204.66 5,602.33
11	199 78	0.0000 135X262 TRI 2SF L 2AG .0000 AC	2	ANTUNES, CARYN & PEDRO 8 PINEYWOODS DRIVE HILLSBOROUGH, NJ 8 PINEYWOODS DRIVE	08844 R / 83	242,400 265,900 508,300		508,300		F01	1	0.00 11,397.19 5,698.60
12	199 79	0.0000 122X278 1SF 2 2BG .0000 AC	2	SHARMA, SABITA K 6 PINEYWOODS DRIVE HILLSBOROUGH, NJ 6 PINEYWOODS DRIVE	08844 R / 83	244,100 176,300 420,400		420,400		F01	1	0.00 9,307.47 4,653.74
13	199 80	0.0000 149X315 AVG 1SF R 2AG .0000 AC	2	DAVIS, JERRY & ANDREA 4 PINEYWOODS DRIVE HILLSBOROUGH, NJ 4 PINEYWOODS DRIVE	08844 R / 83	239,900 135,000 374,900		374,900		F01	1	0.00 8,234.44 4,117.22
14	199 81	0.0000 163X222 AVG 1.5SF F 2UG .0000 AC	2	JACKSON, CAMILLE 403 AMWELL ROAD HILLSBOROUGH, NJ 403 AMWELL ROAD	08844 R / 83	152,000 251,100 403,100		403,100		F01	1	0.00 9,025.71 4,512.86
Page Totals		V1 250				3,204,900 3,051,700	0	6,256,600				Block: 199 Lot: 81

1	2	3	4	5	6	7	8	9	10	11		
Line	Block No Lot No. Qualification Account #	Land Dimensions Building Description Additional Lots Acreage	Prop Class	Owner's Name Address City State Property Location	Billing Code Zip Code Zoning/Tax Map Pg	Value	Exemptions Code Amount	Net Taxable Value	Deductions Code No Owners	Special Tax Codes	Num Units	Deduction Amt 2021 Tax 2022 1st
						Land Improvemnt Total						
1	199 82	0.0000 159X220 TRI 1SF 2 2BG .0000 AC	2	MYRIE, WINSOME 401 AMWELL ROAD HILLSBOROUGH, NJ 401 AMWELL ROAD	08844 R / 83	159,900 188,200 348,100		348,100		F01	1	0.00 7,987.90 3,993.95
2	199 83.01	0.6674 2SV L 2AG AKA PART LOT 83 .6674 AC	2	BAR, MARY 19 ROYCE BROOK ROAD HILLSBOROUGH, NJ 19 ROYCE BROOK ROAD	08844 CR / 84	320,000 313,500 633,500		633,500		F01	1	0.00 13,498.66 6,749.33
3	199 83.02	0.6685 2SV L 2AG AKA PART LOT 83 .6685 AC	2	MACKINNON, RUSSELL H & PATRICIA A 17 ROYCE BROOK ROAD HILLSBOROUGH, NJ 17 ROYCE BROOK ROAD	08844 CR / 84	320,000 281,500 601,500		601,500		F01	1	0.00 12,716.77 6,358.39
4	199 83.03	0.6885 2SV L 2AG AKA PART LOT 83 .6885 AC	2	GUPTA, RAJUL & VARSHNEY, RICHA 15 ROYCE BROOK ROAD HILLSBOROUGH, NJ 15 ROYCE BROOK ROAD	08844 CR / 84	320,000 273,900 593,900		593,900		F01	1	0.00 12,547.71 6,273.86
5	199 84	0.0000 100X209 2SF L 2AG .0000 AC	2	DE WACKER, DENNIS R & BETSY ANN J 27 ROYCE BROOK ROAD HILLSBOROUGH, NJ 27 ROYCE BROOK ROAD	6225 08844 CR / 84	314,000 211,200 525,200		525,200		F01	1	0.00 10,833.67 5,416.84
6	199 85	0.0000 90X203 2SF L 2AG .0000 AC	2	GARNEY, MARK W & SCHERLYN M 31 ROYCE BROOK ROAD HILLSBOROUGH, NJ 31 ROYCE BROOK ROAD	08844 CR / 84	311,100 227,300 538,400		538,400		F01	1	0.00 11,150.66 5,575.33
7	199 86	0.0000 160X177 2SF L 2AG .0000 AC	2	SIMONIK, JACK & EILEEN 35 ROYCE BROOK ROAD HILLSBOROUGH, NJ 35 ROYCE BROOK ROAD	222 08844 CR / 84	322,600 239,500 562,100		562,100		F01	1	0.00 11,714.18 5,857.09
8	199 88	0.0000 135X153 2SF L 2AG .0000 AC	2	BOWERS, DONALD W & KAREN D 43 ROYCE BROOK ROAD HILLSBOROUGH, NJ 43 ROYCE BROOK ROAD	4440 08844 CR / 84	313,800 264,800 578,600		578,600		F01	1	0.00 12,094.55 6,047.28
9	199 89	0.0000 90X150 2SF L 2AG .0000 AC	2	SKOCZYPEC, PETER & FRESIA C 47 ROYCE BROOK ROAD HILLSBOROUGH, NJ 47 ROYCE BROOK ROAD	08844 CR / 84	305,500 249,700 555,200		555,200		F01	1	0.00 11,549.82 5,774.91
10	199 90	0.0000 90X150 2SF L 2AG .0000 AC	2	KASHIKAR, SHASHANK & GADGIL, VEENA 51 ROYCE BROOK RD HILLSBOROUGH, NJ 51 ROYCE BROOK ROAD	1628 08844 CR / 84	305,500 252,200 557,700		557,700		F01	1	0.00 11,608.51 5,804.26
11	199 91	0.0000 90X150 2SF L 2AG .0000 AC	2	BISNAR, BRYANT 55 ROYCE BROOK ROAD HILLSBOROUGH, NJ 55 ROYCE BROOK ROAD	08844 CR / 84	305,800 250,600 556,400		556,400		F01	1	0.00 11,570.94 5,785.47
12	199 92	0.0000 111X200 TRI 2SF L 2AG, POOL .0000 AC	2	FREDA, PAUL T & MICHELLE 59 ROYCE BROOK ROAD HILLSBOROUGH, NJ 59 ROYCE BROOK ROAD	08844 CR / 84	317,200 297,600 614,800		614,800		F01	1	0.00 12,970.35 6,485.18
13	199 93	0.0000 95X170 TRI 2SF L 2AG, POOL .0000 AC	2	THIEMANN, WILLIAM JR & CHERYL 63 ROYCE BROOK ROAD HILLSBOROUGH, NJ 63 ROYCE BROOK ROAD	08844 CR / 84	310,500 258,800 569,300		569,300		F01	1	0.00 11,873.84 5,936.92
14	199 94	0.0000 96X135 TRI 2SV L 2AG .0000 AC	2	GLINSKY, DONALD & ANNA 65 ROYCE BROOK ROAD HILLSBOROUGH, NJ 65 ROYCE BROOK ROAD	08844 CR / 84	305,900 268,100 574,000		574,000		F01	1	0.00 11,986.55 5,993.28
Page Totals						4,231,800 3,576,900	0	7,808,700				Block: 199 Lot: 94

1	2	3	4	5	6	7	8	9	10	11		
Line	Block No Lot No. Qualification Account #	Land Dimensions Building Description Additional Lots Acreage	Prop Class	Owner's Name Address City State Property Location	Billing Code Zip Code Zoning/Tax Map Pg	Value	Exemptions Code Amount	Net Taxable Value	Deductions Code No Owners	Special Tax Codes	Num Units	Deduction Amt 2021 Tax 2022 1st
						Land Improvemnt Total						
1	199 95	0.5873 2SF L 2AG .5873 AC	2	DEVLIN, ROBERT E & ELLEN L 8 NORTH VIEW DRIVE HILLSBOROUGH, NJ 8 NORTH VIEW DRIVE	08844 CR / 84	313,900 246,500 560,400		560,400		F01	1	0.00 11,667.22 5,833.61
2	199 96	0.0000 93X175 TRI 2SF L 2AG .0000 AC	2	CHEMIDLIN, WILLIAM H & LINDA L 12 NORTH VIEW DRIVE HILLSBOROUGH, NJ 12 NORTH VIEW DRIVE	660 08844 CR / 84	309,700 257,300 567,000		567,000		F01	1	0.00 11,824.53 5,912.27
3	199 97	0.0000 90X150 TRI 2SV L 2AG .0000 AC	2	GOYAL, RISHI & SHWETA 14 NORTH VIEW DRIVE HILLSBOROUGH, NJ 14 NORTH VIEW DRIVE	08844 CR / 84	305,300 340,500 645,800		645,800		F01	1	0.00 13,712.32 6,856.16
4	199 98	0.0000 83X275 TRI 2SF L 2AG .0000 AC	2	MASTROIANNI, ANTHONY & PATRICIA 15 NORTH VIEW DRIVE HILLSBOROUGH, NJ 15 NORTH VIEW DRIVE	1175 08844 CR / 84	314,600 238,100 552,700		552,700		F01	1	0.00 11,507.55 5,753.78
5	199 99	0.0000 85X288 TRI 2SF L 2AG, POOL .0000 AC	2	CADY, THOMAS GEORGE & MARIANNE JUNE 9 NORTH VIEW DRIVE HILLSBOROUGH, NJ 9 NORTH VIEW DRIVE	08844 CR / 84	309,500 246,800 556,300		556,300		F01	1	0.00 11,594.42 5,797.21
6	199 100	0.0000 100X139 2SF L 2AG .0000 AC	2	DANDY, MELISSA 3 NORTH VIEW DRIVE HILLSBOROUGH, NJ 3 NORTH VIEW DRIVE	08844 CR / 84	301,900 260,700 562,600		562,600		F01	1	0.00 11,721.22 5,860.61
7	199 101	0.0000 95X138 2SF L 2AG .0000 AC	2	NATALE, ANTOINETTE F 75 ROYCE BROOK ROAD HILLSBOROUGH, NJ 75 ROYCE BROOK ROAD	08844 CR / 84	301,300 247,600 548,900		548,900	W1 1	F01	1	250.00 11,147.19 5,573.60
8	199 102	0.0000 93X137 2SF L 2AG .0000 AC	2	SOPER, ROBERT & REBECCA 79 ROYCE BROOK ROAD HILLSBOROUGH, NJ 79 ROYCE BROOK ROAD	08844 CR / 84	301,000 192,600 493,600		493,600		F01	1	0.00 11,002.73 5,501.37
9	199 103	0.0000 103X205 TRI 2SF L 2AG .0000 AC	2	BOUWMANS, GARY & LINDA 83 ROYCE BROOK ROAD HILLSBOROUGH, NJ 83 ROYCE BROOK ROAD	08844 CR / 84	310,400 270,500 580,900		580,900		F01	1	0.00 12,153.25 6,076.63
10	199 104	0.0000 99X163 2SF L 2AG .0000 AC	2	LITTLE, MICHAEL W. & BONNIE D. 87 ROYCE BROOK ROAD HILLSBOROUGH, NJ 87 ROYCE BROOK ROAD	660 08844 CR / 84	304,400 254,300 558,700		558,700		F01	1	0.00 11,627.30 5,813.65
11	199 105	0.0000 100X145 TRI 2SF L 2AG .0000 AC	2	OLNEY, CHRISTOPHER J & DANIELLE L 91 ROYCE BROOK ROAD HILLSBOROUGH, NJ 91 ROYCE BROOK ROAD	1175 08844 CR / 84	306,300 234,000 540,300		540,300		F01	1	0.00 11,207.01 5,603.51
12	199 106	0.0000 100X140 2SF L 2AG .0000 AC	2	PERINI, RICHARD, TRUSTEE 95 ROYCE BROOK RD HILLSBOROUGH, NJ 95 ROYCE BROOK ROAD	08844 CR / 84	306,000 224,000 530,000		530,000	V1 1	F01	1	250.00 10,701.07 5,350.54
13	199 107	0.0000 100X140 2SF L 2AG .0000 AC	2	SPYCHALSKI, THOMAS A & JEAN M 101 ROYCE BROOK ROAD HILLSBOROUGH, NJ 101 ROYCE BROOK ROAD	7155 08844 CR / 84	306,000 243,400 549,400		549,400		F01	1	0.00 11,415.98 5,707.99
14	199 108	0.0000 100X140 TRI 1SF R 2AG .0000 AC	2	SCHRAUFNAGEL, MICHAEL H & BETTY A 105 ROYCE BROOK ROAD HILLSBOROUGH, NJ 105 ROYCE BROOK ROAD	08844 CR / 84	305,200 260,000 565,200		565,200	V1 2	F01	1	250.00 11,534.62 5,767.31
Page Totals				V2 500 W1 250		4,295,500 3,516,300	0	7,811,800				Block: 199 Lot: 108

1	2	3	4	5	6	7	8	9	10	11		
Line	Block No Lot No. Qualification Account #	Land Dimensions Building Description Additional Lots Acreage	Prop Class	Owner's Name Address City State Property Location	Billing Code Zip Code Zoning/Tax Map Pg	Value	Exemptions Code Amount	Net Taxable Value	Deductions Code No Owners	Special Tax Codes	Num Units	Deduction Amt 2021 Tax 2022 1st
						Land Improvemnt Total						
1	199 109	0.0000 134X145 TRI 2SF L 2AG .0000 AC	2	FOYIL, MARK L 109 ROYCE BROOK ROAD HILLSBOROUGH, NJ 109 ROYCE BROOK ROAD	08844 CR / 84	312,600 236,100 548,700		548,700		F01	1	0.00 11,392.50 5,696.25
2	199 110	15.2890 15.2890 AC	15C	TOWNSHIP OF HILLSBOROUGH 379 SOUTH BRANCH ROAD HILLSBOROUGH, NJ ROYCE BROOK ROAD	08844 CR / 83	411,500 0 411,500		*Exempt*		F01	1	0.00 0.00 0.00
3	199 111	0.0000 114X160 TRI 2SF L 2AG .0000 AC	2	DAVIA, TONI C 106 ROYCE BROOK ROAD HILLSBOROUGH, NJ 106 ROYCE BROOK ROAD	08844 CR / 84	307,300 206,300 513,600		513,600		F01	1	0.00 10,563.66 5,281.83
4	199 112	0.0000 90X170 2SF L 2AG .0000 AC	2	IZZO, MICHAEL TRUSTEE 102 ROYCE BROOK ROAD HILLSBOROUGH, NJ 102 ROYCE BROOK ROAD	08844 CR / 84	307,600 216,500 524,100		524,100	V1 1	F01	1	250.00 10,557.85 5,278.93
5	199 113	0.0000 90X170 2SF L 2AG .0000 AC	2	SPORN, JEFFREY I & LINDA M 98 ROYCE BROOK ROAD HILLSBOROUGH, NJ 98 ROYCE BROOK ROAD	660 08844 CR / 84	307,600 261,600 569,200		569,200		F01	1	0.00 11,873.84 5,936.92
6	199 114	0.0000 90X170 2SF L 2AG, POOL .0000 AC	2	HORNER, WAYNE E & STEPHANIE I 94 ROYCE BROOK ROAD HILLSBOROUGH, NJ 94 ROYCE BROOK ROAD	08844 CR / 84	307,600 265,000 572,600		572,600		F01	1	0.00 11,960.71 5,980.36
7	199 115	0.0000 100X140 2SF L 2AG .0000 AC	2	SHARMA, ATUL & SNEHAL 88 ROYCE BROOK ROAD HILLSBOROUGH, NJ 88 ROYCE BROOK ROAD	08844 CR / 84	305,800 278,100 583,900		583,900		F01	1	0.00 12,223.69 6,111.85
8	199 116	0.0000 94X140 TRI 2SF L 2AG .0000 AC	2	PETERS, BRIAN & HEATHER 20 HARVEST DRIVE HILLSBOROUGH, NJ 20 HARVEST DRIVE	08844 CR / 84	305,400 325,000 630,400		630,400		F01	1	0.00 13,306.12 6,653.06
9	199 117	0.0000 100X135 TRI 2SF L 2AG .0000 AC	2	MARINI, PAUL & ERIKA M 16 HARVEST DRIVE HILLSBOROUGH, NJ 16 HARVEST DRIVE	1175 08844 CR / 84	305,500 258,800 564,300		564,300		F01	1	0.00 11,758.78 5,879.39
10	199 118	0.0000 90X159 2SF L 2AG .0000 AC	2	NGO, THO D & JESSICA 9 SHADY BROOK COURT HILLSBOROUGH, NJ 9 SHADY BROOK COURT	08844 CR / 84	306,600 260,400 567,000		567,000		F01	1	0.00 11,836.27 5,918.14
11	199 119	0.0000 95X170 TRI 2SF L 2AG .0000 AC	2	MARCINIAK, JEFFREY & KIMBERLY 11 SHADY BROOK COURT HILLSBOROUGH, NJ 11 SHADY BROOK COURT	08844 CR / 84	307,900 258,900 566,800		566,800		F01	1	0.00 11,812.79 5,906.40
12	199 120	0.0000 93X207 2SF L 2AG .0000 AC	2	CIRELLO, ANTHONY L 15 SHADY BROOK COURT HILLSBOROUGH, NJ 15 SHADY BROOK COURT	08844 CR / 84	312,900 258,200 571,100		571,100		F01	1	0.00 11,920.80 5,960.40
13	199 121	0.352 2SF L 2AG .3520 AC	2	FELKER, JOSEPH A & LAURA M 12 SHADY BROOK COURT HILLSBOROUGH, NJ 12 SHADY BROOK COURT	08844 CR / 84	307,600 273,200 580,800		580,800		F01	1	0.00 12,148.55 6,074.28
14	199 122	0.0000 100X134 2SF L 2AG .0000 AC	2	KENNEDY, JOHN & BINTU BELLO 8 SHADY BROOK COURT HILLSBOROUGH, NJ 8 SHADY BROOK COURT	08844 CR / 84	305,400 254,400 559,800		559,800		F01	1	0.00 11,650.78 5,825.39
Page Totals				V1 250		3,999,800 3,352,500	0	7,352,300				Block: 199 Lot: 122

1	2	3	4	5	6	7	8	9	10	11		
Line	Block No Lot No. Qualification Account #	Land Dimensions Building Description Additional Lots Acreage	Prop Class	Owner's Name Address City State Property Location	Billing Code Zip Code Zoning/Tax Map Pg	Value	Exemptions Code Amount	Net Taxable Value	Deductions Code No Owners	Special Tax Codes	Num Units	Deduction Amt 2021 Tax 2022 1st
						Land Improvemnt Total						
1	199 123	0.0000 100X130 2SF L 2AG .0000 AC	2	KAROLEWSKI, BRIAN A & KRISTINE M 4 SHADY BROOK COURT HILLSBOROUGH, NJ 4 SHADY BROOK COURT	08844 CR / 84	303,200 263,900 567,100		567,100		F01	1	0.00 11,826.88 5,913.44
2	199 124	0.0000 90X130 2SF L 2AG .0000 AC	2	BENOIT, FREDERICK A & BARBARA L 6 HARVEST DRIVE HILLSBOROUGH, NJ 6 HARVEST DRIVE	1175 08844 CR / 84	303,500 242,000 545,500		545,500		F01	1	0.00 11,315.02 5,657.51
3	199 125	0.0000 100X130 AVG 2SF L 2AG .0000 AC	2	WITCOSKI, JOSEPH & LYNDA 2 HARVEST DRIVE HILLSBOROUGH, NJ 2 HARVEST DRIVE	08844 CR / 84	303,200 281,900 585,100		585,100		F01	1	0.00 12,268.31 6,134.16
4	199 126	0.0000 85X135 TRI 2SF L 2AG .0000 AC	2	HOLLINGS, HARRY L 37 GARRETSON LANE HILLSBOROUGH, NJ 37 GARRETSON LANE	08844 CR / 84	303,600 240,500 544,100		544,100		F01	1	0.00 11,284.49 5,642.25
5	199 127	0.0000 90X140 TRI 2SF L 2AG .0000 AC	2	NUNZIATA, ANTHONY & ANTONIETTA 41 GARRETSON LANE HILLSBOROUGH, NJ 41 GARRETSON LANE	1175 08844 CR / 84	304,900 254,100 559,000		559,000		F01	1	0.00 11,631.99 5,816.00
6	199 128	0.0000 110X140 TRI 2SF L 2AG .0000 AC	2	FOLLI, MICHAEL & ANN 38 GARRETSON LANE HILLSBOROUGH, NJ 38 GARRETSON LANE	08844 CR / 84	301,000 251,300 552,300		552,300		F01	1	0.00 11,477.02 5,738.51
7	199 129	0.0000 108X135 TRI 2SF L 2AG .0000 AC	2	KOEHR, JOHN J 34 GARRETSN LANE HILLSBOROUGH, NJ 34 GARRETSON LANE	08844 CR / 84	300,200 254,600 554,800		554,800		F01	1	0.00 11,535.73 5,767.87
8	199 130	0.0000 119X183 AVG 2SV L 2AG .0000 AC	2	COLUCCI, LOUIS M & SARA B 30 GARRETSON LANE HILLSBOROUGH, NJ 30 GARRETSON LANE	08844 CR / 84	307,400 230,000 537,400		537,400	V1 2	F01	1	250.00 10,874.82 5,437.41
9	199 131	0.0000 100X185 2SF L 2AG .0000 AC	2	CARUSO, LOUIS & MICHELLE NICOLETTE 26 GARRETSON LN HILLSBOROUGH, NJ 26 GARRETSON LANE	08844 CR / 84	307,000 270,200 577,200		577,200		F01	1	0.00 12,014.72 6,007.36
10	199 132	0.0000 103X186 TRI 2SV L 2AG .0000 AC	2	TSUI, YU PING & SHAN, JOANNE 22 GARRETSON LANE HILLSBOROUGH, NJ 22 GARRETSON LANE	660 08844 CR / 84	311,600 202,200 513,800		513,800		F01	1	0.00 10,570.70 5,285.35
11	199 133	0.0000 100X180 AVG 2SF L 2AG .0000 AC	2	SOMMERS, DINA 18 GARRETSON LANE HILLSBOROUGH, NJ 18 GARRETSON LANE	08844 CR / 84	310,200 259,400 569,600		569,600		F01	1	0.00 11,890.27 5,945.14
12	199 134	0.0000 106X180 TRI 2SF L 2AG .0000 AC	15F	DAVIS, EDWARD J & LINDA A 14 GARRETSON LANE HILLSBOROUGH, NJ 14 GARRETSON LANE	08844 CR / 84	313,300 249,200 562,500		*Exempt*		F01	1	0.00 0.00 0.00
13	199 135	0.0000 101X180 TRI 2SF L 2AG .0000 AC	2	SILVERMAN, LANCE D & CHRISTINE K 10 GARRETSON LANE HILLSBOROUGH, NJ 10 GARRETSON LANE	1246 08844 CR / 84	311,300 240,600 551,900		551,900		F01	1	0.00 11,467.63 5,733.82
14	199 136	0.0000 100X180 2SF L 2AG .0000 AC	2	YASKOWSKI, LAWRENCE J & YVONNE M 6 GARRETSON LANE HILLSBOROUGH, NJ 6 GARRETSON LANE	08844 CR / 84	310,700 255,900 566,600		566,600		F01	1	0.00 11,822.19 5,911.10
Page Totals				V1 250		3,977,800 3,246,600	0	7,224,400				Block: 199 Lot: 136

1	2	3	4	5	6	7	8	9	10	11		
Line	Block No Lot No. Qualification Account #	Land Dimensions Building Description Additional Lots Acreage	Prop Class	Owner's Name Address City State Property Location	Billing Code Zip Code Zoning/Tax Map Pg	Value	Exemptions Code Amount	Net Taxable Value	Deductions Code No Owners	Special Tax Codes	Num Units	Deduction Amt 2021 Tax 2022 1st
						Land Improvemnt Total						
1	199 137	0.0000 93X180 2SF L 2AG .0000 AC	2	GUPTA, SAURABH S & HEENA S 2 GARRETSON LANE HILLSBOROUGH, NJ 2 GARRETSON LANE	08844 CR / 84	309,500 257,600 567,100		567,100		F01	1	0.00 11,826.88 5,913.44
2	199 138	0.0000 100X157 TRI 2SF L 2AG .0000 AC	2	RIZVI, RIZWAN & SANA 3 RAILSEDGE ROAD HILLSBOROUGH, NJ 3 RAILSEDGE ROAD	08844 CR / 84	311,300 254,400 565,700		565,700		F01	1	0.00 11,794.01 5,897.01
3	199 139	0.0000 95X158 2SF L 2AG .0000 AC	2	DONOGHUE, MARION R 7 RAILSEDGE ROAD HILLSBOROUGH, NJ 7 RAILSEDGE ROAD	08844 CR / 84	307,200 248,800 556,000		556,000		F01	1	0.00 11,582.69 5,791.35
4	199 140	0.0000 111X158 TRI 2SV L 2AG .0000 AC	2	MUMTAZ, SYED & UMME SALMA 11 RAILSEDGE ROAD HILLSBOROUGH, NJ 11 RAILSEDGE ROAD	08844 CR / 84	310,100 261,600 571,700		571,700		F01	1	0.00 11,941.93 5,970.97
5	199 141	0.3009 2SF L 2AG POOL .3009 AC	2	RIZZO, PAUL R & MAUREEN 8 RAILSEDGE ROAD HILLSBOROUGH, NJ 8 RAILSEDGE ROAD	1175 08844 CR / 84	305,500 262,800 568,300		568,300		F01	1	0.00 11,850.36 5,925.18
6	199 142	0.0000 100X150 2SF L 2AG .0000 AC	2	CRESPO, JOHN & JACQUELINE 28 ROYCE BROOK ROAD HILLSBOROUGH, NJ 28 ROYCE BROOK ROAD	1175 08844 CR / 84	307,100 238,500 545,600		545,600	V1 2	F01	1	250.00 11,067.36 5,533.68
7	199 143	0.0000 90X150 2SF L 2AG .0000 AC	2	CELLILLI, PHILOMENA 24 ROYCE BROOK ROAD HILLSBOROUGH, NJ 24 ROYCE BROOK ROAD	08844 CR / 84	305,500 225,300 530,800		530,800		F01	1	0.00 10,969.86 5,484.93
8	199 144	0.0000 90X150 2SF L 2AG .0000 AC	2	BELANGER, DAVID G & MARYANN M 20 ROYCE BROOK ROAD HILLSBOROUGH, NJ 20 ROYCE BROOK ROAD	660 08844 CR / 84	305,500 241,900 547,400		547,400		F01	1	0.00 11,359.62 5,679.81
9	199 145	2.9790 2SF A RAQUETBALL CLUB 2.9790 AC	4A	HRC ASSOCIATES, LLC 30 BROWER LANE HILLSBOROUGH, NJ 30 BROWER LANE	08844 GC / 84	938,700 2,541,800 3,480,500		3,480,500		F01	1	0.00 74,293.07 37,146.54
10	199.01 1	0.0000 112X130 TRI 2SF L 2AG .0000 AC	2	DARDZINSKI, DUANE & DIANNE 15 GARRETSON LANE HILLSBOROUGH, NJ 15 GARRETSON LANE	1175 08844 CR / 84	305,400 228,500 533,900		533,900		F01	1	0.00 11,054.38 5,527.19
11	199.01 2	0.0000 90X140 2SF L 2AG .0000 AC	2	RAND, JUDITH D & RONALD J 11 GARRETSON LANE HILLSBOROUGH, NJ 11 GARRETSON LANE	08844 CR / 84	304,500 241,400 545,900		545,900		F01	1	0.00 11,322.06 5,661.03
12	199.01 3	0.0000 90X140 2SF L 2AG .0000 AC	2	LEVINE, ROBERT M & VALERIE J CHAUCER 7 GARRETSON LANE HILLSBOROUGH, NJ 7 GARRETSON LANE	660 08844 CR / 84	304,500 267,500 572,000		572,000		F01	1	0.00 11,939.59 5,969.80
13	199.01 4	0.0000 96X140 2SV L 2AG .0000 AC	2	KHOSLA, INDERPAL S & PARLEEN 3 GARRETSON LANE HILLSBOROUGH, NJ 3 GARRETSON LANE	08844 CR / 84	305,200 254,900 560,100		560,100		F01	1	0.00 11,660.17 5,830.09
14	199.01 5	0.0000 91X164 TRI 2SV L 2AG .0000 AC	2	COMUNALE, HAYLEY 56 ROYCE BROOK ROAD HILLSBOROUGH, NJ 56 ROYCE BROOK ROAD	08844 CR / 84	305,900 247,900 553,800		553,800		F01	1	0.00 11,516.95 5,758.48
Page Totals		V1 250				4,925,900 5,772,900	0	10,698,800	Block: 199.01 Lot: 5			

1	2	3	4	5	6	7	8	9	10	11		
Line	Block No Lot No. Qualification Account #	Land Dimensions Building Description Additional Lots Acreage	Prop Class	Owner's Name Address City State Property Location	Billing Code Zip Code Zoning/Tax Map Pg	Value	Exemptions Code Amount	Net Taxable Value	Deductions Code No Owners	Special Tax Codes	Num Units	Deduction Amt 2021 Tax 2022 1st
						Land Improvemnt Total						
1	199.01 6	0.0000 89X157 TRI 2SF L 2AG .0000 AC	2	MC CARTHY, CHARLES J & MARY 62 ROYCE BROOK ROAD HILLSBOROUGH, NJ 62 ROYCE BROOK ROAD	1175 08844 CR / 84	305,200 247,700 552,900		552,900		F01	1	0.00 11,491.11 5,745.56
2	199.01 7	0.0000 90X150 TRI 2SF L 2AG .0000 AC	2	MCCORMICK, BRIAN T & DONNA A 66 ROYCE BROOK ROAD HILLSBOROUGH, NJ 66 ROYCE BROOK ROAD	08844 CR / 84	305,400 238,600 544,000		544,000		F01	1	0.00 11,282.15 5,641.08
3	199.01 8	0.0000 100X150 2SF L 2AG .0000 AC	2	WINCHATZ, ANTHONY J JR & AUDREY H 70 ROYCE BROOK ROAD HILLSBOROUGH, NJ 70 ROYCE BROOK ROAD	08844 CR / 84	307,200 259,400 566,600		566,600		F01	1	0.00 11,829.22 5,914.61
4	199.01 9	0.0000 100X150 2SF L 2AG .0000 AC	2	ARNOLD, SAMUEL L & DONNA W 74 ROYCE BROOK ROAD HILLSBOROUGH, NJ 74 ROYCE BROOK ROAD	08844 CR / 84	307,200 243,500 550,700		550,700		F01	1	0.00 11,458.24 5,729.12
5	199.01 10	0.0000 100X150 2SF L 2AG .0000 AC	2	WALKOWIAK, CHAD W & JENNIFER K 78 ROYCE BROOK ROAD HILLSBOROUGH, NJ 78 ROYCE BROOK ROAD	08844 CR / 84	307,200 260,400 567,600		567,600		F01	1	0.00 11,836.27 5,918.14
6	199.01 11	0.0000 93X165 TRI 2SF L 2AG .0000 AC	2	O'KANE, MICHAEL JOSEPH & MARY LYN A 21 HARVEST DRIVE HILLSBOROUGH, NJ 21 HARVEST DRIVE	08844 CR / 84	307,400 265,300 572,700		572,700		F01	1	0.00 11,932.54 5,966.27
7	199.01 12	0.0000 110X130 TRI 2SF L 2AG, POOL .0000 AC	2	TOMSON, DOUGLAS M & RACHEL 17 HARVEST DRIVE HILLSBOROUGH, NJ 17 HARVEST DRIVE	1628 08844 CR / 84	304,100 277,000 581,100		581,100		F01	1	0.00 12,155.60 6,077.80
8	199.01 13	0.0000 90X130 2SF L 2AG .0000 AC	2	IANNUCCI, MATTHEW & NICOLE 13 HARVEST DR HILLSBOROUGH, NJ 13 HARVEST DRIVE	08844 CR / 84	303,500 244,100 547,600		547,600		F01	1	0.00 11,376.07 5,688.04
9	199.01 14	0.0000 90X130 2SF L 2AG .0000 AC	2	TSUME, YASUHIRO 9 HARVEST DRIVE HILLSBOROUGH, NJ 9 HARVEST DRIVE	08844 CR / 84	303,500 257,700 561,200		561,200		F01	1	0.00 11,702.43 5,851.22
10	199.01 15	0.0000 100X160 2SF L 2AG .0000 AC	2	BRETTON, ROY & BARBARA 24 HARVEST DRIVE HILLSBOROUGH, NJ 24 HARVEST DRIVE	4440 08844 CR / 84	308,000 262,100 570,100		570,100	V1 2	F01	1	250.00 11,647.32 5,823.66
11	199.01 16	0.0000 115X160 TRI 2SF L 2AG .0000 AC	2	MATZEK, JOSEPH R & PATRICIA A 21 GARRETSON LANE HILLSBOROUGH, NJ 21 GARRETSON LANE	2640 08844 CR / 84	309,000 176,700 485,700		485,700	V1 2	F01	1	250.00 9,768.92 4,884.46
12	199.01 17	0.0000 123X180 AVG 2SV L 2AG .0000 AC	2	HASAN, TRUSHNA & MEHEDI 8 VOORHEES CIRCLE HILLSBOROUGH, NJ 8 VOORHEES CIRCLE	08844 CR / 84	312,600 241,500 554,100		554,100	V1 2	F01	1	250.00 11,269.29 5,634.65
13	199.01 18	0.0000 92X325 TRI 2SF L 2AG .0000 AC	2	CASEY, JAMES E 11 VOORHEES CIRCLE HILLSBOROUGH, NJ 11 VOORHEES CIRCLE	08844 CR / 84	307,900 234,500 542,400		542,400		F01	1	0.00 11,244.58 5,622.29
14	199.01 19	0.0000 92X161 TRI 2SF L 2AG .0000 AC	2	WASKIEWICZ, JOHN C & SHERRI 7 VOORHEES CIRCLE HILLSBOROUGH, NJ 7 VOORHEES CIRCLE	08844 CR / 84	309,100 220,900 530,000		530,000		F01	1	0.00 10,951.07 5,475.54
Page Totals				V3 750		4,297,300 3,429,400	0	7,726,700				Block: 199.01 Lot: 19

1	2	3	4	5	6	7	8	9	10	11		
Line	Block No Lot No. Qualification Account #	Land Dimensions Building Description Additional Lots Acreage	Prop Class	Owner's Name Address City State Property Location	Billing Code Zip Code Zoning/Tax Map Pg	Value	Exemptions Code Amount	Net Taxable Value	Deductions Code No Owners	Special Tax Codes	Num Units	Deduction Amt 2021 Tax 2022 1st
						Land Improvemnt Total						
1	199.02 1 Q0528	6.845 WOOD 2019-2029 6.8450 AC	15C	HILLSBOROUGH TOWNSHIP 379 S BRANCH ROAD HILLSBOROUGH, NJ HAMILTON ROAD	08844 CDZ / 83	900 0 900		*Exempt*		F01	1	0.00 21.14 10.57
2	200.01 1	19.330 AC. SHOPPING CENTER STRIP MALL/BANK 19.3300 AC	4A	NELSON'S CORNER ASSOCIATES LLC 180 MAIN STREET MADISON, NJ 601 ROUTE 206	07940 TC / 116	7,716,000 13,137,500 20,853,500		20,853,500		F01	1	0.00 489,640.19 244,820.10
3	200.01 2	8.1350 8.1350 AC	4A	AMWELL ASSOCIATES LLC 1250 ROUTE 28 SUITE 101 BRANCHBURG, NJ 390 AMWELL ROAD	08876 GA / 116	2,439,000 2,515,000 4,954,000		4,954,000		F01	1	0.00 116,319.92 58,159.96
4	200.01 3	3.0100 AUTO PART STORE 3.0100 AC	4A	AUTOZONE NORTHEAST INC BOX 2198 DEPT 8700 #3282 MEMPHIS, TN 386 AMWELL ROAD	38103 GA / 116	518,300 267,400 785,700		785,700		F01	1	0.00 18,448.24 9,224.12
5	200.01 4.01	9.890 LOTS 4,5,6 9.8900 AC	1	AMWELL TERRACE LLC, 90 WOODBRIDGE CENTER S600 WOODBRIDGE, NJ 384 AMWELL ROAD	07095 GA / 116	3,708,700 0 3,708,700		3,708,700		F01	1	0.00 87,080.28 43,540.14
6	200.01 7	2.9200 133X988 1SF O 2UG .0000 AC	2	ENGESSER, ROBERT D 378 AMWELL ROAD HILLSBOROUGH, NJ 378 AMWELL ROAD	08844 GA / 116	189,200 113,000 302,200		302,200		F01	1	0.00 6,860.86 3,430.43
7	200.01 8	0.9590 185X236 1SF R 2AG .0000 AC	2	BRUZZESE, VINCENZO & MARIANNA PO BOX 603 NETCONG, NJ 2 STEINMETZ ROAD	07857 GA / 116	207,500 154,500 362,000		362,000		F01	1	0.00 7,785.97 3,892.99
8	200.01 9	1.0000 184X236 1SF R 2AG .0000 AC	2	STEINBERG, DANIEL & MARIE 10 STEINMETZ RD HILLSBOROUGH, NJ 10 STEINMETZ ROAD	08844 GA / 116	225,000 222,800 447,800		447,800		F01	1	0.00 9,725.42 4,862.71
9	200.01 10	1.0000 184X236 1SAL R 1AG .0000 AC	2	VOS, RICHARD & MCFARLANE-VOS, B 18 STEINMETZ RD HILLSBOROUGH, NJ 18 STEINMETZ ROAD	08844 GA / 116	225,000 153,400 378,400		378,400		F01	1	0.00 8,086.51 4,043.26
10	200.01 11	1.1300 207X236 1SF R 2AG, POOL .0000 AC	2	HUMAIDI, MASOUD & LATIF 26 STEINMETZ ROAD HILLSBOROUGH, NJ 26 STEINMETZ ROAD	08844 GA / 116	226,300 283,300 509,600		509,600		F01	1	0.00 11,190.57 5,595.29
11	200.01 12	1.0000 185X236 1SF R 1AG .0000 AC	2	KENNEDY, ROBERT T & MARGARET E 32 STEINMETZ ROAD HILLSBOROUGH, NJ 32 STEINMETZ ROAD	1175 08844 GA / 116	225,000 136,100 361,100		361,100	V1 2	F01	1	250.00 7,427.96 3,713.98
12	200.02 1	10.1080 OFFICE BUILDING 10.1080 AC	4A	SUMMIT BEACON REALTY ASSOC I, LLC RARITAN PLAZA ONE EDISON, NJ 105 RAIDER BOULEVARD	08818 GB / 113	3,211,600 4,817,400 8,029,000		8,029,000		F01	1	0.00 176,736.31 88,368.16
13	200.02 2.01	8.8680 MOVIE THEATER AKA LOT 2,3 8.8680 AC	4A	BJK HOLDING CORP 10 UPPER NESHANIC COURT HILLSBOROUGH, NJ 111 RAIDER BOULEVARD	08844 GB / 113	1,329,000 1,058,700 2,387,700		2,387,700		F01	1	0.00 56,063.20 28,031.60
14	200.02 4	2.2289 1SCB GYM AKA BLK 200B,LOT29K 2.2289 AC	4B	129 STRYKER LANE, LLC 11 WINDERMERE ROAD MONTCLAIR, NJ 129 STRYKER LANE	07043 LI / 113	666,000 733,900 1,399,900		1,399,900		F01	1	0.00 29,883.00 14,941.50
Page Totals				V1 250		20,886,600 23,593,000	0	44,479,600				Block: 200.02 Lot: 4

1	2	3	4	5	6	7	8	9	10	11		
Line	Block No Lot No. Qualification Account #	Land Dimensions Building Description Additional Lots Acreage	Prop Class	Owner's Name Address City State Property Location	Billing Code Zip Code Zoning/Tax Map Pg	Value	Exemptions Code Amount	Net Taxable Value	Deductions Code No Owners	Special Tax Codes	Num Units	Deduction Amt 2021 Tax 2022 1st
						Land Improvemnt Total						
1	200.02 5	2.2755 BLDG 29 WAREHOUSE 2.2755 AC	4B	HILLSBOROUGH INDUSTRIAL 5/6 ASSOC 1250 ROUTE 28 SUITE 101 BRANCHBURG, NJ 125 STRYKER LANE	08876 LI / 113	398,100 710,700 1,108,800		1,108,800		F01	1	0.00 26,034.62 13,017.31
2	200.02 6	1.7102 BLDG 30 1.7102 AC	4A	HILLSBOROUGH INDUSTRIAL 5/6 ASSOC 1250 ROUTE 28 SUITE 101 BRANCHBURG, NJ 121 STRYKER LANE	08876 LI / 113	299,300 374,300 673,600		673,600		F01	1	0.00 15,816.13 7,908.07
3	200.02 7	4.9630 BLDG 4 4.9630 AC	4B	HILLSBOROUGH PARK LLC 1250 ROUTE 28 SUITE 101 BRANCHBURG, NJ 115 STRYKER LANE	08876 LI / 113	558,300 1,408,000 1,966,300		1,966,300		F01	1	0.00 46,168.73 23,084.37
4	200.02 8	3.8340 1SCB BLD 3 3.8340 AC	4B	HILLSBOROUGH PARK LLC 1250 ROUTE 28 SUITE 101 BRANCHBURG, NJ 109 STRYKER LANE	08876 LI / 113	670,300 1,206,600 1,876,900		1,876,900		F01	1	0.00 44,069.62 22,034.81
5	200.02 9	5.100 STORAGE BLDGS 10 WAREHOUSE BLDGS 5.1000 AC	4B	LARKEN SELF STORAGE, LLC 1250 ROUTE 28 SUITE 101 BRANCHBURG, NJ 255 HOMESTEAD ROAD	08876 LI / 113	902,400 1,662,000 2,564,400		2,564,400		F01	1	0.00 52,968.54 26,484.27
6	200.02 10	3.2010 1SCB BLDG 5 3.2010 AC	4B	HILLSBOROUGH PARK LLC 1250 ROUTE 28 SUITE 101 BRANCHBURG, NJ 249 HOMESTEAD ROAD	08876 LI / 113	581,400 1,079,600 1,661,000		1,661,000		F01	1	0.00 34,320.72 17,160.36
7	200.02 11	2.0000 1SM AKA BLK 200B, LOT 29B 2.0000 AC	4B	AROORAN HOLDINGS, LLC 259 HOMESTEAD ROAD HILLSBOROUGH, NJ 259 HOMESTEAD ROAD	08844 LI / 113	358,400 537,600 896,000		896,000		F01	1	0.00 20,143.50 10,071.75
8	200.02 12	10.1185 2SF AKA BLK 200B, LOT 28 10.1185 AC	4B	279 HOMESTEAD ROAD, LLC 279 HOMESTEAD ROAD HILLSBOROUGH, NJ 279 HOMESTEAD ROAD	08844 LI / 113	1,441,400 1,645,000 3,086,400		3,086,400		F01	1	0.00 70,834.46 35,417.23
9	200.02 12 Q0003	7.0000 7.0000 AC	3B	279 HOMESTEAD ROAD, LLC 279 HOMESTEAD ROAD HILLSBOROUGH, NJ HOMESTEAD ROAD	08844 LI / 113	3,600 0 3,600		3,600		F01	1	0.00 82.19 41.10
10	200.02 12.01	8.4015 AKA 200.02 / 12 8.4015 AC	1	REISS BM, LLC P O BOX 159 RUMSON, 14 HOMESTEAD ROAD	07760-0159 GB / 113	367,500 0 367,500		367,500		F01	1	0.00 8,628.91 4,314.46
11	200.02 13	1.8300 OFFICE URGENT CARE 1.8300 AC	4A	GDWD LLC, 21 CAPTAINS COURT MANASQUAN, NJ 751 ROUTE 206	08736 GB / 113	823,500 2,879,800 3,703,300		3,703,300		F01	1	0.00 86,953.49 43,476.75
12	200.02 14	0.0000 1.5SF F 2UG AKA BLK 200B, LOT 26 .0000 AC	4A	IANNELLA PROPERTIES, LLC 747 ROUTE 206 HILLSBOROUGH, NJ 747 ROUTE 206	08844 GB / 113	289,800 239,800 529,600		529,600		F01	1	0.00 11,744.70 5,872.35
13	200.02 15	0.804 1.5AL F 2UG .8040 AC	2	IANNELLA PROPERTIES, LLC 747 ROUTE 206 HILLSBOROUGH, NJ 743 ROUTE 206	08844 GB / 113	165,200 190,000 355,200		355,200		F01	1	0.00 7,987.90 3,993.95
14	200.02 16	4.2700 1.5SF O KITCHENS DIRECT 4.2700 AC	4A	TOBIA, RONALD P & DOROTHY J 74 BRIDGEPOINT ROAD BELLE MEAD, NJ 739 ROUTE 206	08502 GB / 113	530,700 113,600 644,300		644,300		F01	1	0.00 14,928.58 7,464.29
Page Totals						7,389,900 12,047,000	0	19,436,900				Block: 200.02 Lot: 16

1	2	3	4	5	6	7	8	9	10	11		
Line	Block No Lot No. Qualification Account #	Land Dimensions Building Description Additional Lots Acreage	Prop Class	Owner's Name Address City State Property Location	Billing Code Zip Code Zoning/Tax Map Pg	Value	Exemptions Code Amount	Net Taxable Value	Deductions Code No Owners	Special Tax Codes	Num Units	Deduction Amt 2021 Tax 2022 1st
						Land Improvemnt Total						
1	200.04 1	3.1200 INDUSTRIAL BLDG BLDG 1 3.1200 AC	4B	HILLSBOROUGH PARK LLC 1250 ROUTE 28 SUITE 101 BRANCHBURG, NJ 2 ILENE COURT	08876 LI / 114	635,300 1,179,700 1,815,000		1,815,000		F01	1	0.00 37,502.26 18,751.13
2	200.04 2	3.2000 INDUSTRIAL BLDG BLDG 9 3.2000 AC	4B	HILLSBOROUGH PARK LLC 1250 ROUTE 28 SUITE 101 BRANCHBURG, NJ 6 ILENE COURT	08876 LI / 114	635,300 1,179,700 1,815,000		1,815,000		F01	1	0.00 37,502.26 18,751.13
3	200.04 3 C0001	0.0000 BLDG 10, U-1,2 3.02 .0000 AC	4B	ALCHEM PHARMTECH, INC. 1 DEERPARK DR MONMOUTH JCT, NJ 10 ILENE COURT UNIT 1 & 2	08852 LI / 114	157,500 205,900 363,400		363,400		F01	1	0.00 8,058.34 4,029.17
4	200.04 3 C0003	0.0000 BLDG 10, U-3 OFFICE .0000 AC	4B	M D B LLC, 70 ANDRIEN RD GLENS MILLS, PA 10 ILENE COURT UNIT 3	19342 LI / 114	52,500 72,900 125,400		125,400		F01	1	0.00 2,944.39 1,472.20
5	200.04 3 C0004	0.0000 BLDG 10, U-4 OFFICE .0000 AC	4B	MHE PROPERTIES, LLC 10 ILENE COURT UNIT 4 HILLSBOROUGH, NJ 10 ILENE COURT UNIT 4	08844 LI / 114	65,100 69,000 134,100		134,100		F01	1	0.00 3,465.65 1,732.83
6	200.04 3 C0005	0.0000 BLDG 10, U-5 OFFICE .0000 AC	4B	M D B, LLC 70 ANDRIEN ROAD GLENS MILLS, PA 10 ILENE COURT UNIT 5	19342 LI / 114	52,500 72,900 125,400		125,400		F01	1	0.00 2,944.39 1,472.20
7	200.04 3 C0006	0.0000 BLDG 10, U-6 OFFICE .0000 AC	4B	MHE PROPERTIES, LLC 10 ILENE COURT UNIT 4 HILLSBOROUGH, NJ 10 ILENE COURT UNIT 6	08844 LI / 114	52,500 54,900 107,400		107,400		F01	1	0.00 2,944.39 1,472.20
8	200.04 3 C0007	0.0000 BLDG 10, U-7 OFFICE/MANUFAC .0000 AC	4B	M D B LLC, 70 ANDRIEN RD GLENS MILLS, PA 10 ILENE COURT UNIT 7	19342 LI / 114	105,000 119,400 224,400		224,400		F01	1	0.00 5,113.94 2,556.97
9	200.04 3 C0008	0.0000 BLDG 10, U-8 OFFICE .0000 AC	4B	M D B LLC, 70 ANDRIEN RD GLENS MILLS, PA 10 ILENE COURT UNIT 8	19342 LI / 114	105,000 119,400 224,400		224,400		F01	1	0.00 5,113.94 2,556.97
10	200.04 3 C0009	0.0000 BLDG 10, U-9 OFFICE .0000 AC	4B	M D B, LLC 70 ANDRIEN ROAD GLENS MILLS, PA 10 ILENE COURT UNIT 9	19342 LI / 114	105,000 126,000 231,000		231,000		F01	1	0.00 5,113.94 2,556.97
11	200.04 3 C0010	0.0000 BLDG 10, U-10 OFFICE .0000 AC	4B	M D B LLC, 70 ANDRIEN RD GLENS MILLS, PA 10 ILENE COURT UNIT 10	19342 LI / 114	105,000 126,000 231,000		231,000		F01	1	0.00 5,113.94 2,556.97
12	200.04 3 C0011	UNITS 11-14 BLDG 10 3.12,3.13,3.14 .0000 AC	4B	M D B LLC, 70 ANDRIEN RD GLENS MILLS, PA 10 ILENE COURT	19342 LI / 114	245,300 282,000 527,300		527,300		F01	1	0.00 10,443.90 5,221.95
13	200.04 3 P0001	3.2960 BLDG 10 COMMON ELEMENTS 3.2960 AC	15F	LARKEN ASSOCIATES 1250 ROUTE 28 SUITE 101 BRANCHBURG, NJ 10 ILENE COURT	08876 LI / 114	0 0 0		*Exempt*		F01	1	0.00 0.00 0.00
14	200.04 4 C0001	0.0000 BLDG 11, U-1 OFFICE .0000 AC	4B	JO DON PROPERTIES LLC 14 ILENE CRT BLD 11 U-1 HILLSBOROUGH, NJ 14 ILENE COURT	08844 LI / 114	81,500 101,300 182,800		182,800		F01	1	0.00 4,327.37 2,163.69
Page Totals						2,397,500 3,709,100	0	6,106,600				Block: 200.04 Lot: 4

1	2	3		4		5	6	7	8	9	10	11
Line	Block No Lot No. Qualification Account #	Land Dimensions Building Description Additional Lots Acreage	Prop Class	Owner's Name Address City State Property Location	Billing Code Zip Code Zoning/Tax Map Pg	Value	Exemptions Code Amount	Net Taxable Value	Deductions Code No Owners	Special Tax Codes	Num Units	Deduction Amt 2021 Tax 2022 1st
						Land Improvemnt Total						
1	200.04 4 C0002	0.0000 BLDG 11, U-2 OFFICE .0000 AC	4B	MOORE, FREDERICK A 14 ILENE CT BLDG 11 UNT 2 HILLSBOROUGH, NJ 14 ILENE COURT	08844 LI / 114	90,300 107,700 198,000		198,000		F01	1	0.00 4,691.30 2,345.65
2	200.04 4 C0003	0.0000 BLDG 11, U-3 OFFICE .0000 AC	4B	HILLSBOROUGH PARK LLC 1250 ROUTE 28 SUITE 101 BRANCHBURG, NJ 14 ILENE COURT	08876 LI / 114	65,100 82,200 147,300		147,300		F01	1	0.00 3,651.15 1,825.58
3	200.04 4 C0004	0.0000 BLDG 11, U-4 OFFICE .0000 AC	4B	HILLSBOROUGH PARK LLC 1250 ROUTE 28 SUITE 101 BRANCHBURG, NJ 14 ILENE COURT	08876 LI / 114	65,100 65,800 130,900		130,900		F01	1	0.00 3,651.15 1,825.58
4	200.04 4 C0005	0.0000 BLDG 11, U-5 OFFICE .0000 AC	4B	BRODY FAMILY ASSOCIATES LP 1784 MIDDLEBROOK ROAD BOUND BROOK, NJ 14 ILENE COURT	08805 LI / 114	65,100 66,800 131,900		131,900		F01	1	0.00 3,651.15 1,825.58
5	200.04 4 C0006	0.0000 BLDG 11, U-6 OFFICE .0000 AC	4B	HILLSBOROUGH PARK LLC 1250 ROUTE 28 SUITE 101 BRANCHBURG, NJ 14 ILENE COURT	08876 LI / 114	99,800 80,200 180,000		180,000		F01	1	0.00 4,778.19 2,389.10
6	200.04 4 C0007	0.0000 BLDG 11, U-7 OFFICE .0000 AC	4B	HILLSBOROUGH PARK LLC 1250 ROUTE 28 SUITE 101 BRANCHBURG, NJ 14 ILENE COURT	08876 LI / 114	65,100 69,400 134,500		134,500		F01	1	0.00 3,651.15 1,825.58
7	200.04 4 C0008	0.0000 BLDG 11, U-8 OFFICE .0000 AC	4B	HILLSBOROUGH PARK LLC 1250 ROUTE 28 SUITE 101 BRANCHBURG, NJ 14 ILENE COURT	08876 LI / 114	65,100 70,400 135,500		135,500		F01	1	0.00 3,651.15 1,825.58
8	200.04 4 C0009	0.0000 BLDG 11, U-9 OFFICE .0000 AC	4B	HILLSBOROUGH PARK LLC 1250 ROUTE 28 SUITE 101 BRANCHBURG, NJ 14 ILENE COURT	08876 LI / 114	65,100 89,700 154,800		154,800		F01	1	0.00 3,651.15 1,825.58
9	200.04 4 C0010	0.0000 BLDG 11, U-10 OFFICE .0000 AC	4B	HILLSBOROUGH PARK LLC 1250 ROUTE 28 SUITE 101 BRANCHBURG, NJ 14 ILENE COURT	08876 LI / 114	65,100 90,400 155,500		155,500		F01	1	0.00 3,651.15 1,825.58
10	200.04 4 P0002	3.6920 BLDG 11 COMMON ELEMENTS 3.6920 AC	15F	LARKEN ASSOCIATES 1250 ROUTE 28 SUITE 101 BRANCHBURG, NJ 14 ILENE COURT	08876 LI / 114	0 0 0		*Exempt*		F01	1	0.00 0.00 0.00
11	200.04 5	5.910 INDUSTRIAL 5.9100 AC	4B	SGL PROPERTIES, LLC 332 LONGHILL ROAD HILLSBOROUGH, NJ 209 HOMESTEAD ROAD	08844 LI / 114	461,900 152,500 614,400		614,400		F01	1	0.00 14,691.44 7,345.72
12	200.04 5 CELL	.0210 TOWER TOWER .0210 AC	4A	SGL PROPERTIES, LLC 332 LONGHILL ROAD HILLSBOROUGH, NJ 209 HOMESTEAD ROAD	08844 LI / 114	628,800 0 628,800		628,800		F01	1	0.00 14,764.22 7,382.11
13	200.04 6	5.1300 WREHOUSE BLDG 2 5.1300 AC	4B	HILLSBOROUGH PARK LLC 1250 ROUTE 28 SUITE 101 BRANCHBURG, NJ 219 HOMESTEAD ROAD	08876 LI / 114	623,100 1,157,100 1,780,200		1,780,200		F01	1	0.00 37,619.66 18,809.83
14	200.04 7	5.0000 1SCB OFFICE 5.0000 AC	4B	CULNEN LLC 57 BRANT AVENUE CLARK, NJ 239 HOMESTEAD ROAD	07066 / 114	955,800 1,775,200 2,731,000		2,731,000		F01	1	0.00 56,408.35 28,204.18
Page Totals						3,315,400 3,807,400	0	7,122,800				Block: 200.04 Lot: 7

1	2	3	4	5	6	7	8	9	10	11		
Line	Block No Lot No. Qualification Account #	Land Dimensions Building Description Additional Lots Acreage	Prop Class	Owner's Name Address City State Property Location	Billing Code Zip Code Zoning/Tax Map Pg	Value	Exemptions Code Amount	Net Taxable Value	Deductions Code No Owners	Special Tax Codes	Num Units	Deduction Amt 2021 Tax 2022 1st
						Land Improvemnt Total						
1	200.05 1	3.0540 IND BLDG8 BLDG 8 3.0540 AC	4B	HILLSBOROUGH PARK LLC 1250 ROUTE 28 SUITE 101 BRANCHBURG, NJ 1 ILENE COURT	08876 LI / 114	453,600 842,300 1,295,900		1,295,900		F01	1	0.00 26,776.59 13,388.30
2	200.05 2	2.8650 IND BLDG7 BLDG 7 2.8650 AC	4B	HILLSBOROUGH PARK LLC 1250 ROUTE 28 SUITE 101 BRANCHBURG, NJ 5 ILENE COURT	08876 LI / 114	550,900 1,023,000 1,573,900		1,573,900		F01	1	0.00 32,519.80 16,259.90
3	200.05 3	2.8710 INDUST BLDG6 BLDG 6 2.8710 AC	4B	HILLSBOROUGH PARK LLC 1250 ROUTE 28 SUITE 101 BRANCHBURG, NJ 9 ILENE COURT - BLDG #6	08876 LI / 114	547,100 1,015,800 1,562,900		1,562,900		F01	1	0.00 32,292.05 16,146.03
4	200.05 4 C0001	0.0000 BLDG 12, U-1 OFFICE .0000 AC	4B	HILLSBOROUGH PARK LLC 1250 ROUTE 28 SUITE 101 BRANCHBURG, NJ 15 ILENE COURT	08876 LI / 114	62,300 91,200 153,500		153,500		F01	1	0.00 3,247.29 1,623.65
5	200.05 4 C0002	0.0000 BLDG 12, U-2 OFFICE .0000 AC	4B	NIPER, DAVID 467 SPRING HILL ROAD SKILLMAN, NJ 15 ILENE COURT	08558 LI / 114	53,400 82,600 136,000		136,000		F01	1	0.00 2,878.65 1,439.33
6	200.05 4 C0003	0.0000 BLDG 12, U-3 OFFICE/WAREHOUSE .0000 AC	4B	AMTHINFILMS, LLC 15 ILENE CT BLDG 12 SU 6 HILLSBOROUGH, NJ 15 ILENE COURT	08844 LI / 114	56,700 82,300 139,000		139,000		F01	1	0.00 3,101.71 1,550.86
7	200.05 4 C0004	0.0000 BLDG 12, U-4 OFFICE .0000 AC	4B	MUMTAZ, ARSHAD 15 ILENE CT BLDG 12 SU 6 HILLSBOROUGH, NJ 15 ILENE COURT	08844 LI / 114	61,500 80,400 141,900		141,900		F01	1	0.00 4,186.49 2,093.25
8	200.05 4 C0005	0.0000 BLDG 12, U-5 OFFICE .0000 AC	4B	HILLSBOROUGH PARK LLC 1250 ROUTE 28 SUITE 101 BRANCHBURG, NJ 15 ILENE COURT	08876 LI / 114	51,500 71,400 122,900		122,900		F01	1	0.00 2,885.70 1,442.85
9	200.05 4 C0006	0.0000 BLDG 12, U-6 OFFICE .0000 AC	4B	ARSHAD MUMTAZ & ZAREEN ARSHAD 15 ILENE CT BLDG 12 SU 6 HILLSBOROUGH, NJ 15 ILENE COURT	08844 LI / 114	51,500 89,100 140,600		140,600		F01	1	0.00 2,885.70 1,442.85
10	200.05 4 C0007	0.0000 BLDG 12, U-7 OFFICE .0000 AC	4B	MUMTAZ, ARSHAD 15 ILENE CT BLDG 12 SU 6 HILLSBOROUGH, NJ 15 ILENE COURT	08844 LI / 114	51,500 70,500 122,000		122,000		F01	1	0.00 2,885.70 1,442.85
11	200.05 4 C0008	0.0000 BLDG 12, U-8 OFFICE .0000 AC	4B	HR REALTY MANAGEMENT LLC P O BOX 967 BELLE MEAD, NJ 15 ILENE COURT	08502 LI / 114	64,700 69,700 134,400		134,400		F01	1	0.00 3,432.78 1,716.39
12	200.05 4 C0009	0.0000 BLDG 12, U-9 OFFICE .0000 AC	4B	MB PROPERTIES HILSBOROUGH, LLC 64 FISHER DRIVE HILLSBOROUGH, NJ 15 ILENE COURT	08844 LI / 114	51,500 70,400 121,900		121,900		F01	1	0.00 2,885.70 1,442.85
13	200.05 4 C0010	0.0000 BLDG 12, U-10 OFFICE .0000 AC	4B	SKG 15 ILENE COURT, LLC 5 NORFOLK COURT PRINCETON, JCT, NJ 15 ILENE COURT	08550 LI / 114	51,500 71,400 122,900		122,900		F01	1	0.00 2,885.70 1,442.85
14	200.05 4 C0011	0.0000 BLDG 12, U-11 OFFICE .0000 AC	4B	DMGJBG, LLC 9 ILENE CRT BLD 6 HILLSBOROUGH, NU 15 ILENE COURT	08844 LI / 114	51,500 70,200 121,700		121,700		F01	1	0.00 2,885.70 1,442.85
Page Totals						2,159,200 3,730,300	0	5,889,500				Block: 200.05 Lot: 4

1	2	3	4	5	6	7	8	9	10	11		
Line	Block No Lot No. Qualification Account #	Land Dimensions Building Description Additional Lots Acreage	Prop Class	Owner's Name Address City State Property Location	Billing Code Zip Code Zoning/Tax Map Pg	Value	Exemptions Code Amount	Net Taxable Value	Deductions Code No Owners	Special Tax Codes	Num Units	Deduction Amt 2021 Tax 2022 1st
						Land Improvemnt Total						
1	200.05 4 C0012	0.0000 BLDG 12, U-12 OFFICE .0000 AC	4B	SKG 15 ILENE COURT, LLC 5 NORFOLK COURT PRINCETON, NJ 15 ILENE COURT	08550 LI / 114	51,500 68,600 120,100		120,100		F01	1	0.00 2,885.70 1,442.85
2	200.05 4 C0013	UNITS 13 & 14 BLDG 12 4.14 .0000 AC	4B	SILVANII, LLC 10 BRAEBURN DRIVE SKILLMAN, NJ 15 ILENE COURT	08558 LI / 114	113,400 143,800 257,200		257,200		F01	1	0.00 6,205.77 3,102.89
3	200.05 4 C0015	UNITS 15 BLDG 12 15.0000 AC	4B	KEPO SIDING & WINDOWS LLC 15 ILENE CRT BLD 12 U-15 HILLSBOROUGH, NJ 15 ILENE COURT	08844 LI / 114	69,800 70,500 140,300		140,300		F01	1	0.00 3,644.10 1,822.05
4	200.05 4 C0016	UNIT 16 BLDG 12 AKA 4.15 16.0000 AC	4B	NOVACOM TELEPHONE CO., INC P O BOX 422 BASKING RIDGE, NJ 15 ILENE COURT	07920 LI / 114	69,800 81,800 151,600		151,600		F01	1	0.00 3,644.10 1,822.05
5	200.05 4 C0017	UNIT 17 BLDG 12 OFFICE 17.0000 AC	4B	D & L PROPERTY MANAGEMENT LLC 15 ILENE CT BLD 12 UNT 17 HILLSBOROUGH, NJ 15 ILENE CT BLD 12 UNT 17	08844 LI / 114	51,500 71,400 122,900		122,900		F01	1	0.00 2,885.70 1,442.85
6	200.05 4 C0018	UNIT 18 BLDG 12 OFFICE 18.0000 AC	4B	D & L PROPERTY MANAGEMENT LLC 15 ILENE CT B 12 UNIT 18 HILLSBOROUGH, NJ 15 ILENE CT BLD 12 UNT 18	08844 LI / 114	77,700 121,100 198,800		198,800		F01	1	0.00 3,970.47 1,985.24
7	200.05 4 P0003	2.5570 BLDG 12 COMMON ELEMENTS 2.5570 AC	15F	LARKEN ASSOCIATES 1250 ROUTE 28 SUITE 101 BRANCHBURG, NJ 15 ILENE COURT	08876 LI / 114	0 0 0		*Exempt*		F01	1	0.00 0.00 0.00
8	200.05 5	2.7439 5 1SB BLDGS WAREHOUSE 2.7439 AC	4B	HILLSBOROUGH MINI-OFFICES LLC 1250 ROUTE 28 SUITE 101 BRANCHBURG, NJ 120 STRYKER LANE	08876 LI / 114	423,700 787,000 1,210,700		1,210,700		F01	1	0.00 24,654.00 12,327.00
9	200.05 6	2.0341 BLDG 21 2.0341 AC	4B	JILL COURT ASSOCIATES, LLC 1250 ROUTE 28 - SUITE 101 BRANCHBURG, NJ 2 JILL COURT	08876 LI / 114	293,000 439,600 732,600		732,600		F01	1	0.00 16,513.49 8,256.75
10	200.05 7.01 C0100	BLDG 22 .0000 AC	4B	4 JILL COURT, LLC 1632 EAST 8TH STREET BROOKLYN, NY 4 JILL COURT SUITE 1	11223 LI / 114	150,900 280,300 431,200		431,200		F01	1	0.00 8,910.67 4,455.34
11	200.05 7.01 C0200	BLDG 22 .0000 AC	4B	JILL COURT ASSOCIATES II, LLC 1250 ROUTE 28 - SUITE 101 BRANCHBURG, NJ 4 JILL COURT SUITE 2	08876 LI / 114	472,000 708,000 1,180,000		1,180,000		F01	1	0.00 25,574.42 12,787.21
12	200.05 7.01 C0800	BLDG 22 .0000 AC	4B	BENFATTO PROPERTY HOLDINGS LLC 4 JILL COURT SUITE 8 HILLSBOROUGH, NJ 4 JILL COURT SUITE 8	08844 LI / 114	77,200 115,900 193,100		193,100		F01	1	0.00 4,456.50 2,228.25
13	200.05 7.01 C0900	BLDG 22 .0000 AC	4B	4 JILL COURT MANAGEMENT, LLC 8 OVERLOOK ROAD WHITEHOUSE STA, NJ 4 JILL COURT SUITE 9	08889 LI / 114	77,200 115,900 193,100		193,100		F01	1	0.00 4,456.50 2,228.25
14	200.05 7.01 P0004	3.2197 COMMON ELEMENTS 3.2197 AC	15F	JILL COURT ASSOCIATES II, LLC 1250 ROUTE 28 - SUITE 101 BRANCHBURG, NJ 4 JILL COURT	08876 LI / 114	0 0 0		*Exempt*		F01	1	0.00 0.00 0.00
Page Totals						1,927,700 3,003,900	0	4,931,600				Block: 200.05 Lot: 7.01

1	2	3	4	5	6	7	8	9	10	11		
Line	Block No Lot No. Qualification Account #	Land Dimensions Building Description Additional Lots Acreage	Prop Class	Owner's Name Address City State Property Location	Billing Code Zip Code Zoning/Tax Map Pg	Value	Exemptions Code Amount	Net Taxable Value	Deductions Code No Owners	Special Tax Codes	Num Units	Deduction Amt 2021 Tax 2022 1st
						Land Improvemnt Total						
1	200.05 8.01 C0100	4.4092 BLDG 23 4.4092 AC	4A	JILL COURT ASSOCIATES II, LLC 1250 ROUTE 28 - SUITE 101 BRANCHBURG, NJ 6 JILL COURT BLDG 23	08876 LI / 114	771,800 1,148,900 1,920,700		1,920,700		F01	1	0.00 40,998.43 20,499.22
2	200.05 8.01 P0005	4.4092 COMMON ELEMENTS 4.4092 AC	15F	JILL COURT ASSOCIATES II, LLC 390 AMWELL RD SUITE 507 HILLSBOROUGH, NJ 6 JILL COURT	08844 LI / 114	0 0 0		*Exempt*		F01	1	0.00 0.00 0.00
3	200.05 10.01	6.7150 RIGHT OF WAY 6.7150 AC	15C	STATE OF NJ DEPT OF TRANS CN 614 TRENTON, NJ JILL COURT	08625 LI / 114	293,800 0 293,800		*Exempt*		F01	1	0.00 0.00 0.00
4	200.05 11.01	7.8460 RIGHT OF WAY 7.8460 AC	15C	STATE OF NJ DEPT OF TRANS CN 614 TRENTON, NJ JILL COURT	08625 LI / 114	343,300 0 343,300		*Exempt*		F01	1	0.00 0.00 0.00
5	200.05 13.01 C0100	3.7808 BLDG 14 3.7808 AC	4B	JILL COURT ASSOCIATES II, LLC 1250 ROUTE 28 - SUITE 101 BRANCHBURG, NJ 5 JILL COURT BLDG 14	08876 LI / 114	450,000 630,000 1,080,000		1,080,000		F01	1	0.00 22,315.39 11,157.70
6	200.05 13.01 P0006	3.7808 COMMON ELEMENTS 3.7808 AC	15F	JILL COURT ASSOCIATES II, LLC 390 AMWELL RD SUITE 507 HILLSBOROUGH, NJ 5 JILL COURT	08844 LI / 114	0 0 0		*Exempt*		F01	1	0.00 0.00 0.00
7	200.05 14.01	4.0553 BUILDING 15 4.0553 AC	4B	JILL COURT ASSOCIATES II, LLC 1250 ROUTE 28 - SUITE 101 BRANCHBURG, NJ 3 JILL COURT BLDG 15	08876 LI / 114	770,200 1,430,300 2,200,500		2,200,500		F01	1	0.00 40,920.94 20,460.47
8	200.05 15	2.2208 BLDG 16 2.2208 AC	4B	JILL COURT ASSOCIATES II LLC 1250 ROUTE 28 SE 101 BRANCHBURG, NJ 1 JILL COURT	08876 LI / 114	585,900 1,088,100 1,674,000		1,674,000		F01	1	0.00 25,365.45 12,682.73
9	200.06 1	1.8300 2SF OFFICE 1.8300 AC	4A	RAIDER BLVD ASSOCIATES LLC 1250 ROUTE 28 SUITE 101 BRANCHBURG, NJ 719 ROUTE 206	08876 GA / 116	655,500 801,200 1,456,700		1,456,700		F01	1	0.00 32,364.83 16,182.42
10	200.06 2 C0011	CONDO UNIT AKA LOT 11 .0000 AC	2	RODEN, NICHOLAS M TRUSTEE 11 CHANDLER COURT HILLSBOROUGH, NJ 11 CHANDLER COURT	08844 GA / 115	180,000 159,000 339,000		339,000		F01	1	0.00 7,393.86 3,696.93
11	200.06 2 C0012	CONDO UNIT AKA L 12 .0000 AC	2	VARGA, JOHN & IRENE 12 CHANDLER COURT HILLSBOROUGH, NJ 12 CHANDLER COURT	08844 GA / 115	180,000 160,100 340,100		340,100	V1 2	F01	1	250.00 7,419.68 3,709.84
12	200.06 2 C0013	CONDO UNIT COAH UNIT .0000 AC	4C	HILLSBOROUGH REAL ESTATE INVST, LLC 956 IONIA AVENUE STATEN ISLAND, NY 13 CHANDLER COURT	10309 GA / 115	30,000 38,900 68,900		68,900		F01	1	0.00 1,591.94 795.97
13	200.06 2 C0014	CONDO UNIT COAH UNIT .0000 AC	4C	HILLSBOROUGH REAL ESTATE INVST, LLC 956 IONIA AVENUE STATEN ISLAND, NY 14 CHANDLER COURT	10309 GA / 115	30,000 38,900 68,900		68,900		F01	1	0.00 1,591.94 795.97
14	200.06 2 C0015	CONDO UNIT AKA L 15 .0000 AC	2	CALANDRA, FRANK C. & CANGIALOSI, M 15 CHANDLER COURT HILLSBOROUGH, NJ 15 CHANDLER COURT	08844 GA / 115	180,000 167,900 347,900		347,900		F01	1	0.00 7,605.18 3,802.59
Page Totals				V1 250		3,833,400 5,663,300	0	9,496,700				Block: 200.06 Lot: 2

1	2	3	4	5	6	7	8	9	10	11		
Line	Block No Lot No. Qualification Account #	Land Dimensions Building Description Additional Lots Acreage	Prop Class	Owner's Name Address City State Property Location	Billing Code Zip Code Zoning/Tax Map Pg	Value	Exemptions Code Amount	Net Taxable Value	Deductions Code No Owners	Special Tax Codes	Num Units	Deduction Amt 2021 Tax 2022 1st
						Land Improvemnt Total						
1	200.06 2 C0021	CONDO UNIT AKA L 21 .0000 AC	2	BUZZANCA, VIOLET P 21 CHANDLER COURT HILLSBOROUGH, NJ 21 CHANDLER COURT	08844 GA / 115	180,000 160,100 340,100		340,100	W1 1	F01	1	250.00 7,169.68 3,584.84
2	200.06 2 C0022	CONDO UNIT AKA L 22 .0000 AC	2	BOSE, KALYANI 22 CHANDLER CT HILLSBOROUGH, NJ 22 CHANDLER COURT	08844 GA / 115	180,000 147,400 327,400		327,400		F01	1	0.00 6,869.14 3,434.57
3	200.06 2 C0023	CONDO UNIT AKA L 23 .0000 AC	2	CAMPANALE, DANIEL D 23 CHANDLER COURT HILLSBOROUGH, NJ 23 CHANDLER COURT	08844 GA / 115	180,000 160,100 340,100		340,100	V1 2	F01	1	250.00 7,169.68 3,584.84
4	200.06 2 C0024	CONDO UNIT AKA L 24 .0000 AC	2	FAHY, TIMOTHY 24 CHANDLER COURT HILLSBOROUGH, NJ 24 CHANDLER COURT	08844 GA / 115	180,000 170,300 350,300		350,300		F01	1	0.00 7,659.18 3,829.59
5	200.06 2 C0031	CONDO UNIT AKA L 31 .0000 AC	2	FURTIS, BARBARA ANN 31 CHANDLER COURT HILLSBOROUGH, NJ 31 CHANDLER COURT	08844 GA / 115	180,000 147,400 327,400		327,400		F01	1	0.00 7,119.14 3,559.57
6	200.06 2 C0032	CONDO UNIT AKA L32 .0000 AC	2	MARTELLO, J PATRICIA; MARTELLO,JOHN 207 STEPHEN WAY HILLSBOROUGH, NJ 32 CHANDLER COURT	08844 GA / 115	180,000 164,600 344,600		344,600		F01	1	0.00 7,525.35 3,762.68
7	200.06 2 C0033	CONDO UNIT COAH UNIT .0000 AC	4C	HILLSBOROUGH REAL ESTATE INVST, LLC 956 IONIA AVENUE STATEN ISLAND, NY 33 CHANDLER COURT	10309 GA / 115	30,000 38,900 68,900		68,900		F01	1	0.00 1,591.94 795.97
8	200.06 2 C0034	CONDO UNIT AKA L34 .0000 AC	2	BROMMER LIVING TRUST 136 STONE MANOR DRIVE SOMERSET, NJ 34 CHANDLER COURT	08873 GA / 115	180,000 80,400 260,400		260,400		F01	1	0.00 5,536.58 2,768.29
9	200.06 2 C0035	CONDO UNIT COAH UNIT .0000 AC	4C	HILLSBOROUGH REAL ESTATE INVST, LLC 956 IONIA AVENUE STATEN ISLAND, NY 35 CHANDLER COURT	10309 GA / 115	30,000 38,900 68,900		68,900		F01	1	0.00 1,591.94 795.97
10	200.06 2 C0036	CONDO UNIT COAH UNIT .0000 AC	4C	HILLSBOROUGH REAL ESTATE INVST, LLC 956 IONIA AVENUE STATEN ISLAND, NY 36 CHANDLER COURT	10309 GA / 115	30,000 38,900 68,900		68,900		F01	1	0.00 1,591.94 795.97
11	200.06 2 C0041	CONDO UNIT AKA L41 .0000 AC	2	SCHULZ, ROBERT R 41 CHANDLER COURT HILLSBOROUGH, NJ 41 CHANDLER COURT	08844 GA / 115	180,000 169,900 349,900		349,900		F01	1	0.00 7,649.78 3,824.89
12	200.06 2 C0042	CONDO UNIT AKA L 42 .0000 AC	2	HIGGINS, LAURENCE C & ROSE M 42 CHANDLER COURT HILLSBOROUGH, NJ 42 CHANDLER COURT	08844 GA / 115	180,000 161,300 341,300		341,300		F01	1	0.00 7,447.86 3,723.93
13	200.06 2 C0043	CONDO UNIT AKA L43 .0000 AC	2	FAMULA, PATRICIA A 43 CHANDLER COURT HILLSBOROUGH, NJ 43 CHANDLER COURT	08844 GA / 115	180,000 147,900 327,900		327,900		F01	1	0.00 7,130.88 3,565.44
14	200.06 2 C0044	CONDO UNIT AKA L44 .0000 AC	2	ECKERSTROM, OSCAR T & JOANA 44 CHANDLER COURT HILLSBOROUGH, NJ 44 CHANDLER COURT	08844 GA / 115	180,000 153,500 333,500		333,500		F01	1	0.00 7,264.71 3,632.36
Page Totals				V1 250 W1 250		2,070,000 1,779,600	0	3,849,600				Block: 200.06 Lot: 2

1	2	3	4	5	6	7	8	9	10	11		
Line	Block No Lot No. Qualification Account #	Land Dimensions Building Description Additional Lots Acreage	Prop Class	Owner's Name Address City State Property Location	Billing Code Zip Code Zoning/Tax Map Pg	Value	Exemptions Code Amount	Net Taxable Value	Deductions Code No Owners	Special Tax Codes	Num Units	Deduction Amt 2021 Tax 2022 1st
						Land Improvemnt Total						
1	200.06 2 C0051	CONDO UNIT COAH UNIT .0000 AC	4C	HILLSBOROUGH REAL ESTATE INVST, LLC 956 IONIA AVENUE STATEN ISLAND, NY 51 CHANDLER COURT	10309 GA / 115	30,000 38,900 68,900		68,900		F01	1	0.00 1,591.94 795.97
2	200.06 2 C0052	CONDO UNIT AKA L52 .0000 AC	2	MARDEKIAN, JACK & MARDEKIAN, S., 52 CHANDLER COURT HILLSBOROUGH, NJ 52 CHANDLER COURT	08844 GA / 115	180,000 163,700 343,700		343,700		F01	1	0.00 7,440.82 3,720.41
3	200.06 2 C0053	CONDO UNIT AKA L53 .0000 AC	2	ARNDT, RICHARD W & ELSA G 53 CHANDLER COURT HILLSBOROUGH, NJ 53 CHANDLER COURT	08844 GA / 115	180,000 165,700 345,700		345,700		F01	1	0.00 7,551.17 3,775.59
4	200.06 2 C0054	CONDO UNIT AKA L 54 .0000 AC	2	AMBROSE, JANET S 54 CHANDLER COURT HILLSBOROUGH, NJ 54 CHANDLER COURT	08844 GA / 115	180,000 167,400 347,400		347,400		F01	1	0.00 7,591.09 3,795.55
5	200.06 2 C0055	CONDO UNIT COAH UNIT .0000 AC	4C	HILLSBOROUGH REAL ESTATE INVST,LLC 956 IONIA AVENUE STATEN ISLAND, NY 55 CHANDLER COURT	10309 GA / 115	30,000 38,900 68,900		68,900		F01	1	0.00 1,591.94 795.97
6	200.06 2 C0061	CONDO UNIT AKA L61 .0000 AC	2	SALAMONE, ROSEANNE 61 GABRIEL COURT HILLSBOROUGH, NJ 61 GABRIEL COURT	08844 GA / 115	180,000 172,600 352,600		352,600		F01	1	0.00 7,713.19 3,856.60
7	200.06 2 C0062	CONDO UNIT AKA L62 .0000 AC	2	COMMERTON, MARGARET C TRUSTEE 62 CHANDLER COURT HILLSBOROUGH, NJ 62 CHANDLER COURT	08844 GA / 115	180,000 170,200 350,200		350,200		F01	1	0.00 7,656.83 3,828.42
8	200.06 2 C0063	CONDO UNIT AKA L63 .0000 AC	2	FULOP, JAMES & ROSALIE 63 CHANDLER COURT HILLSBOROUGH, NJ 63 CHANDLER COURT	08844 GA / 115	180,000 161,000 341,000		341,000		F01	1	0.00 7,440.82 3,720.41
9	200.06 2 C0064	CONDO UNIT AKA L64 .0000 AC	2	MORRISON, LEON & DIANE C 64 GABRIEL COURT HILLSBOROUGH, NJ 64 GABRIEL COURT	08844 GA / 115	180,000 166,600 346,600		346,600	V1 2	F01	1	250.00 7,572.31 3,786.16
10	200.06 2 C0071	CONDO UNIT AKA L71 .0000 AC	2	ECKHARD, MARY JO-TRUSTEE 5 WALNUT GROVE ROAD HILLSBOROUGH, NJ 71 GABRIEL COURT	08844 GA / 115	180,000 139,300 319,300		319,300		F01	1	0.00 6,928.95 3,464.48
11	200.06 2 C0072	CONDO UNIT AKA L72 .0000 AC	2	SCHWARTZ, SANDRA 72 GABRIEL COURT HILLSBOROUGH, NJ 72 GABRIEL COURT	08844 GA / 115	180,000 138,300 318,300		318,300		F01	1	0.00 6,905.47 3,452.74
12	200.06 2 C0073	CONDO UNIT AKA L73 .0000 AC	2	XU, YAODONG & YUEQING 73 GABRIEL COURT HILLSBOROUGH, NJ 73 GABRIEL COURT	08844 GA / 115	180,000 167,500 347,500		347,500		F01	1	0.00 7,595.79 3,797.90
13	200.06 2 C0074	CONDO UNIT AKA L74 .0000 AC	2	HUBER, JUDITH JANE 74 GABRIEL COURT HILLSBOROUGH, NJ 74 GABRIEL COURT	08844 GA / 115	180,000 169,300 349,300		349,300		F01	1	0.00 7,635.70 3,817.85
14	200.06 2 C0081	CONDO UNIT AKA L81 .0000 AC	2	LOPOMO, PATRICIA 81 GABRIEL COURT HILLSBOROUGH, NJ 81 GABRIEL COURT	08844 GA / 115	180,000 169,900 349,900		349,900		F01	1	0.00 7,649.78 3,824.89
Page Totals			V1 250			2,220,000 2,029,300	0	4,249,300				Block: 200.06 Lot: 2

1	2	3	4	5	6	7	8	9	10	11		
Line	Block No Lot No. Qualification Account #	Land Dimensions Building Description Additional Lots Acreage	Prop Class	Owner's Name Address City State Property Location	Billing Code Zip Code Zoning/Tax Map Pg	Value	Exemptions Code Amount	Net Taxable Value	Deductions Code No Owners	Special Tax Codes	Num Units	Deduction Amt 2021 Tax 2022 1st
						Land Improvemnt Total						
1	200.06 2 C0082	CONDO UNIT AKA L82 .0000 AC	2	FIGARD, PAMELA H 82 GABRIEL COURT HILLSBOROUGH, NJ 82 GABRIEL COURT	08844 GA / 115	180,000 172,600 352,600		352,600		F01	1	0.00 7,715.53 3,857.77
2	200.06 2 C0083	CONDO UNIT AKA L83 .0000 AC	2	LURKER, PATRICIA 83 GABRIEL COURT HILLSBOROUGH, NJ 83 GABRIEL COURT	08844 GA / 115	180,000 183,000 363,000		363,000		F01	1	0.00 7,959.72 3,979.86
3	200.06 2 C0084	CONDO UNIT AKA L84 .0000 AC	2	TRACEY, JOHN P 84 GABRIEL COURT HILLSBOROUGH, NJ 84 GABRIEL COURT	08844 GA / 115	180,000 195,000 375,000		375,000		F01	1	0.00 8,243.83 4,121.92
4	200.06 2 C0091	CONDO UNIT AKA L91 .0000 AC	2	DZIEDZIC, DONNA M 91 GABRIEL CT UNIT 3 HILLSBOROUGH, NJ 91 GABRIEL COURT	08844 GA / 115	180,000 161,100 341,100		341,100		F01	1	0.00 7,190.82 3,595.41
5	200.06 2 C0092	CONDO UNIT AKA L92 .0000 AC	2	CHIGURUPATI, DAVID & CHRISTINE 92 GABRIEL CT HILLSBOROUGH, NJ 92 GABRIEL COURT	08844 GA / 115	180,000 161,900 341,900		341,900		F01	1	0.00 7,461.94 3,730.97
6	200.06 2 C0093	CONDO UNIT AKA L93 .0000 AC	2	GHOSH, GURU PRASAD & TAPASHI 93 GABRIEL COURT HILLSBOROUGH, NJ 93 GABRIEL COURT	08844 GA / 115	180,000 161,000 341,000		341,000		F01	1	0.00 7,440.82 3,720.41
7	200.06 2 C0094	CONDO UNIT AKA L94 .0000 AC	15F	JONES, MAJOR JR & SUZANNE 94 GABRIEL COURT HILLSBOROUGH, NJ 94 GABRIEL COURT	08844 GA / 115	180,000 165,700 345,700		*Exempt*		F01	1	0.00 0.00 0.00
8	200.06 2 C0101	CONDO UNIT AKA L101 .0000 AC	2	MITCHELL, PHYLLIS A 101 GABRIEL COURT HILLSBOROUGH, NJ 101 GABRIEL COURT	08844 GA / 115	180,000 147,900 327,900		327,900		F01	1	0.00 7,130.88 3,565.44
9	200.06 2 C0102	CONDO UNIT AKA L102 .0000 AC	2	RYLAND, MARILYN 102 GABRIEL COURT HILLSBOROUGH, NJ 102 GABRIEL COURT	08844 GA / 115	180,000 168,700 348,700		348,700		F01	1	0.00 7,623.96 3,811.98
10	200.06 2 C0103	CONDO UNIT AKA L103 .0000 AC	2	MARTYNIUK, HELEN 103 GABRIELLE COURT HILLSBOROUGH, NJ 103 GABRIEL COURT	08844 GA / 115	180,000 153,500 333,500		333,500		F01	1	0.00 7,264.71 3,632.36
11	200.06 2 C0104	CONDO UNIT AKA L104 .0000 AC	2	MYERS, DAY 104 GABRIEL COURT HILLSBOROUGH, NJ 104 GABRIEL COURT	08844 GA / 115	180,000 163,100 343,100		343,100		F01	1	0.00 7,487.78 3,743.89
12	200.06 2 C0111	CONDO UNIT AKA L111 .0000 AC	2	TENORE, MICHAEL & CAROL A 111 GABRIEL COURT HILLSBOROUGH, NJ 111 GABRIEL COURT	08844 GA / 115	180,000 160,100 340,100		340,100	V1 2	F01	1	250.00 7,169.68 3,584.84
13	200.06 2 C0112	CONDO UNIT AKA L112 .0000 AC	2	TREZZA, ELAINE & JAMES 112 GABRIEL CT HILLSBOROUGH, NJ 112 GABRIEL COURT	08844-1455 GA / 115	180,000 169,000 349,000		349,000		F01	1	0.00 7,628.66 3,814.33
14	200.06 2 C0113	CONDO UNIT AKA L113 .0000 AC	2	CZECHOWICZ, GREGORY J & LILLIAN J 113 GABRIEL COURT HILLSBOROUGH, NJ 113 GABRIEL COURT	08844 GA / 115	180,000 160,100 340,100		340,100		F01	1	0.00 7,419.68 3,709.84
Page Totals			V1 250			2,340,000 2,157,000	0	4,497,000				Block: 200.06 Lot: 2

1	2	3	4	5	6	7	8	9	10	11		
Line	Block No Lot No. Qualification Account #	Land Dimensions Building Description Additional Lots Acreage	Prop Class	Owner's Name Address City State Property Location	Billing Code Zip Code Zoning/Tax Map Pg	Value	Exemptions Code Amount	Net Taxable Value	Deductions Code No Owners	Special Tax Codes	Num Units	Deduction Amt 2021 Tax 2022 1st
						Land Improvemnt Total						
1	200.06 2 C0114	CONDO UNIT AKA L114 .0000 AC	2	CAMPBELL, HELEN C 114 GABRIEL COURT HILLSBOROUGH, NJ 114 GABRIEL COURT	08844 GA / 115	180,000 167,900 347,900		347,900	W1 1	F01	1	250.00 7,355.18 3,677.59
2	200.06 2 C0121	CONDO UNIT AKA L121 .0000 AC	2	JINKS, VERONICA E 121 CHANDLER COURT HILLSBOROUGH, NJ 121 CHANDLER COURT	08844 GA / 115	180,000 161,900 341,900		341,900		F01	1	0.00 7,461.94 3,730.97
3	200.06 2 C0122	CONDO UNIT AKA L122 .0000 AC	2	DACHOWSKI, M J & NAKISSA C E & ET AL 2785 JACKSON STREET, #3 SAN FRANCISCO, CA 122 GABRIEL COURT	94115 GA / 115	180,000 169,000 349,000		349,000		F01	1	0.00 7,631.00 3,815.50
4	200.06 2 C0123	CONDO UNIT AKA L123 .0000 AC	2	DEAN, DONALD 123 GABRIEL COURT HILLSBOROUGH, NJ 123 GABRIEL COURT	08844 GA / 115	180,000 166,600 346,600		346,600	V1 2	F01	1	250.00 7,322.31 3,661.16
5	200.06 2 C0124	CONDO UNIT AKA L124 .0000 AC	2	GILLIO, RICHARD & LUCILLE 124 CHANDLER COURT HILLSBOROUGH, NJ 124 CHANDLER COURT	08844 GA / 115	180,000 176,200 356,200		356,200		F01	1	0.00 7,797.71 3,898.86
6	200.06 2 C0131	CONDO UNIT AKA L131 .0000 AC	2	BEGGIATO, BERTILLA 131 CHANDLER COURT HILLSBOROUGH, NJ 131 CHANDLER COURT	08844 GA / 115	180,000 169,000 349,000		349,000		F01	1	0.00 7,631.00 3,815.50
7	200.06 2 C0132	CONDO UNIT AKA L132 .0000 AC	2	VOSO, TURID 132 GABRIEL COURT HILLSBOROUGH, NJ 132 GABRIEL COURT	08844 GA / 115	180,000 161,300 341,300		341,300	W1 1	F01	1	250.00 7,197.86 3,598.93
8	200.06 2 C0133	CONDO UNIT AKA L133 .0000 AC	2	PROFITA, ROSE B 133 GABRIEL COURT HILLSBOROUGH, NJ 133 GABRIEL COURT	08844 GA / 115	180,000 161,900 341,900		341,900		F01	1	0.00 7,461.94 3,730.97
9	200.06 2 C0134	CONDO UNIT AKA L134 .0000 AC	2	HUDAK, DAVID & SCHWEIGER, MARY P 21 NORZ DRIVE HILLSBOROUGH, NJ 134 CHANDLER COURT	08844 GA / 115	180,000 161,000 341,000		341,000		F01	1	0.00 7,440.82 3,720.41
10	200.06 2 C0141	CONDO UNIT AKA L141 .0000 AC	2	AMMIRATA, JEAN E 141 CHANDLER COURT HILLSBOROUGH, NJ 141 CHANDLER COURT	08844 GA / 115	180,000 141,600 321,600		321,600	W1 1	F01	1	250.00 6,730.61 3,365.31
11	200.06 2 C0142	CONDO UNIT AKA 142 .0000 AC	2	SCIARRINO, MARGARET 204 QUAIL RIDGE DRIVE PLAINSBORO, NJ 142 MERRY LANE	08536 GA / 115	180,000 135,500 315,500		315,500		F01	1	0.00 6,837.38 3,418.69
12	200.06 2 C0143	CONDO UNIT AKA L143 .0000 AC	2	GEARY-BOLAND, DOREEN 143 MERRY LANE HILLSBOROUGH, NJ 143 MERRY LANE	08844 GA / 115	180,000 161,300 341,300		341,300		F01	1	0.00 7,447.86 3,723.93
13	200.06 2 C0144	CONDO UNIT AKA 144 .0000 AC	2	TRAPANI, ANNA 144 CHANDLER COURT HILLSBOROUGH, NJ 144 CHANDLER COURT	08844 GA / 115	180,000 161,000 341,000		341,000	W1 1	F01	1	250.00 7,190.82 3,595.41
14	200.06 2 C0151	CONDO UNIT AKA L151 .0000 AC	2	BARTSCH, BEVERLY J 151 CHANDLER COURT HILLSBOROUGH, NJ 151 CHANDLER COURT	08844 GA / 115	180,000 166,000 346,000		346,000		F01	1	0.00 7,558.22 3,779.11
Page Totals			V1 250 W4 1000			2,520,000 2,260,200	0	4,780,200				Block: 200.06 Lot: 2

1	2	3	4	5	6	7	8	9	10	11		
Line	Block No Lot No. Qualification Account #	Land Dimensions Building Description Additional Lots Acreage	Prop Class	Owner's Name Address City State Property Location	Billing Code Zip Code Zoning/Tax Map Pg	Value	Exemptions Code Amount	Net Taxable Value	Deductions Code No Owners	Special Tax Codes	Num Units	Deduction Amt 2021 Tax 2022 1st
						Land Improvemnt Total						
1	200.06 2 C0152	CONDO UNIT LIFE ESTATE .0000 AC	2	RUSSO, J F & RUSSO, F G & LUGO, M A 152 MERRY LANE HILLSBOROUGH, NJ 152 MERRY LANE	08844 GA / 115	180,000 151,300 331,300		331,300	W1 1	F01	1	250.00 6,960.71 3,480.36
2	200.06 2 C0153	CONDO UNIT AKA L153 .0000 AC	2	LEHAN, NANCY 153 MERRY LANE HILLSBOROUGH, NJ 153 MERRY LANE	08844 GA / 115	180,000 135,200 315,200		315,200		F01	1	0.00 6,830.34 3,415.17
3	200.06 2 C0154	CONDO UNIT AKA L154 .0000 AC	2	DI DARIO, SALLY A 154 CHANDLER COURT HILLSBOROUGH, NJ 154 CHANDLER COURT	08844 GA / 115	180,000 140,800 320,800		320,800		F01	1	0.00 6,964.17 3,482.09
4	200.06 2 C0161	CONDO UNIT AKA L161 .0000 AC	2	RAKMAN-SURACI, VERONICA 161 CHANDLER COURT HILLSBOROUGH, NJ 161 CHANDLER COURT	08844 GA / 115	180,000 142,700 322,700		322,700		F01	1	0.00 7,008.79 3,504.40
5	200.06 2 C0162	CONDO UNIT AKA L162 .0000 AC	2	EASTON, ROBERT 162 CHANDLER COURT HILLSBOROUGH, NJ 162 CHANDLER COURT	08844 GA / 115	180,000 140,800 320,800		320,800		F01	1	0.00 6,964.17 3,482.09
6	200.06 2 C0163	CONDO UNIT AKA L163 .0000 AC	2	BAGLIVI, NICHOLAS & JEAN 163 CHANDLER COURT HILLSBOROUGH, NJ 163 CHANDLER COURT	08844 GA / 115	180,000 178,200 358,200		358,200		F01	1	0.00 7,844.67 3,922.34
7	200.06 2 C0164	CONDO UNIT AKA L 164 .0000 AC	2	REGO, MARY 164 CHANDLER COURT HILLSBOROUGH, NJ 164 CHANDLER COURT	08844 GA / 115	180,000 165,700 345,700		345,700		F01	1	0.00 7,551.17 3,775.59
8	200.06 2 C0171	CONDO UNIT AKA L171 .0000 AC	2	PALLAY, JOSEPH 171 CHANDLER COURT HILLSBOROUGH, NJ 171 CHANDLER COURT	08844 GA / 115	180,000 152,700 332,700		332,700	V1 1	F01	1	250.00 6,993.59 3,496.80
9	200.06 2 C0172	CONDO UNIT AKA L172 .0000 AC	2	LANING, PETER H. & LOIS 172 CHANDLER COURT HILLSBOROUGH, NJ 172 CHANDLER COURT	08844 GA / 115	180,000 147,100 327,100		327,100		F01	1	0.00 7,112.10 3,556.05
10	200.06 2 C0173	CONDO UNIT AKA L173 .0000 AC	2	TOBIA, IRENE 173 CHANDLER COURT HILLSBOROUGH, NJ 173 CHANDLER COURT	08844 GA / 115	180,000 160,100 340,100		340,100		F01	1	0.00 7,419.68 3,709.84
11	200.06 2 C0174	CONDO UNIT AKA L174 .0000 AC	2	FERRAZZANO, ANTHONY J. & JUDITH A 174 CHANDLER COURT HILLSBOROUGH, NJ 174 CHANDLER COURT	08844 GA / 115	180,000 157,200 337,200		337,200		F01	1	0.00 7,210.71 3,605.36
12	200.06 2 C0181	CONDO UNIT AKA L181 .0000 AC	2	JULIUS, PETER & DACUK-JULIUS, LISA 2 UPDIKE AVE HILLSBOROUGH, NJ 181 MERRY LANE	08844 GA / 115	180,000 173,100 353,100		353,100		F01	1	0.00 7,724.92 3,862.46
13	200.06 2 C0182	CONDO UNIT AKA L182 .0000 AC	2	NAUGHTON, NANCY 182 CHANDLER COURT HILLSBOROUGH, NJ 182 CHANDLER COURT	08844 GA / 115	180,000 147,100 327,100		327,100		F01	1	0.00 7,112.10 3,556.05
14	200.06 2 C0183	CONDO UNIT AKA L183 .0000 AC	2	WEHNER, JOSEPH A. & DOLORES A. 183 CHANDLER COURT HILLSBOROUGH, NJ 183 CHANDLER COURT	08844 GA / 115	180,000 164,800 344,800		344,800	V1 1	F01	1	250.00 7,280.04 3,640.02
Page Totals				V2 500 W1 250		2,520,000 2,156,800	0	4,676,800				Block: 200.06 Lot: 2

1	2	3	4	5	6	7	8	9	10	11		
Line	Block No Lot No. Qualification Account #	Land Dimensions Building Description Additional Lots Acreage	Prop Class	Owner's Name Address City State Property Location	Billing Code Zip Code Zoning/Tax Map Pg	Value	Exemptions Code Amount	Net Taxable Value	Deductions Code No Owners	Special Tax Codes	Num Units	Deduction Amt 2021 Tax 2022 1st
						Land Improvemnt Total						
1	200.06 2 C0184	CONDO UNIT AKA L184 .0000 AC	2	DI GIOVANNI, RITA 184 MERRY LANE HILLSBOROUGH, NJ 184 MERRY LANE	08844 GA / 115	180,000 165,700 345,700		345,700		F01	1	0.00 7,553.52 3,776.76
2	200.06 2 C0191	CONDO UNIT AKA L191 .0000 AC	2	BRYCE, GRAEME & BRYCE, ANDREW W A 191 MERRY LN HILLSBOROUGH, NJ 191 MERRY LANE	08844 GA / 115	180,000 210,800 390,800		390,800		F01	1	0.00 8,671.17 4,335.59
3	200.06 2 C0192	CONDO UNIT AKA L192 .0000 AC	2	LIPTAK, JOSEPH C. & CLARE S. 192 MERRY LANE HILLSBOROUGH, NJ 192 MERRY LANE	08844 GA / 115	180,000 182,600 362,600		362,600		F01	1	0.00 7,950.33 3,975.17
4	200.06 2 C0201	CONDO UNIT AKA L201 .0000 AC	2	LINKEVICH, HELEN 201 MERRY LANE HILLSBOROUGH, NJ 201 MERRY LANE	08844 GA / 115	180,000 134,900 314,900		314,900	V1 1	F01	1	250.00 6,573.29 3,286.65
5	200.06 2 C0202	CONDO UNIT AKA L202 .0000 AC	2	NICHOLSON, SUSAN PHYLLIS 202 CHANDLER COURT HILLSBOROUGH, NJ 202 CHANDLER COURT	08844 GA / 115	180,000 144,100 324,100		324,100		F01	1	0.00 7,041.66 3,520.83
6	200.06 2 C0203	CONDO UNIT AKA L203 .0000 AC	2	DIMITROV-KUHL, MARGARETH & HELENA 203 CHANDLER COURT HILLSBOROUGH, NJ 203 CHANDLER COURT	08844 GA / 115	180,000 212,900 392,900		392,900		F01	1	0.00 8,664.12 4,332.06
7	200.06 2 C0204	CONDO UNIT AKA L204 .0000 AC	2	MC CARTHY, MARY 204 MERRY LANE HILLSBOROUGH, NJ 204 MERRY LANE	08844 GA / 115	180,000 184,000 364,000		364,000	W1 1	F01	1	250.00 7,733.20 3,866.60
8	200.06 2 C0211	CONDO UNIT AKA L211 .0000 AC	2	JULIAN, ESTELLE 211 CHANDLER COURT HILLSBOROUGH, NJ 211 CHANDLER COURT	08844 GA / 115	180,000 181,900 361,900		361,900		F01	1	0.00 7,933.90 3,966.95
9	200.06 2 C0212	CONDO UNIT AKA L212 .0000 AC	2	MATTHEWS, MERLE & MELILLO, KAREN 212 CHANDLER COURT HILLSBOROUGH, NJ 212 CHANDLER COURT	08844 GA / 115	180,000 209,300 389,300		389,300	S1 2	F01	1	250.00 8,329.59 4,164.80
10	200.06 2 C0221	CONDO UNIT AKA L221 .0000 AC	2	HUPPERT, DENNIS & ANN 221 MERRY LAND HILLSBOROUGH, NJ 221 MERRY LANE	08844 GA / 115	180,000 179,100 359,100		359,100	V1 2	F01	1	250.00 7,618.15 3,809.08
11	200.06 2 C0222	CONDO UNIT AKA L222 .0000 AC	2	HEROUX, ROBERT C 222 CHANDLER COURT HILLSBOROUGH, NJ 222 CHANDLER COURT	08844 GA / 115	180,000 179,000 359,000		359,000	S1 1	F01	1	250.00 7,615.80 3,807.90
12	200.06 2 C0223	CONDO UNIT COAH UNIT .0000 AC	4C	HILLSBOROUGH REAL ESTATE INVST, LLC 956 IONIA AVENUE STATEN ISLAND, NY 223 CHANDLER COURT	10309 GA / 115	30,000 38,900 68,900		68,900		F01	1	0.00 1,591.94 795.97
13	200.06 2 C0224	CONDO UNIT COAH UNIT .0000 AC	4C	HILLSBOROUGH REAL ESTATE INVST, LLC 956 IONIA AVENUE STATEN ISLAND, NY 224 CHANDLER COURT	10309 GA / 115	30,000 38,900 68,900		68,900		F01	1	0.00 1,591.94 795.97
14	200.06 2 C0225	CONDO UNIT COAH UNIT .0000 AC	4C	HILLSBOROUGH REAL ESTATE INVST, LLC 956 IONIA AVENUE STATEN ISLAND, NY 225 MERRY LANE	10309 GA / 115	30,000 38,900 68,900		68,900		F01	1	0.00 1,591.94 795.97
Page Totals				V2 500 S2 500	W1 250	2,070,000 2,101,000	0	4,171,000				Block: 200.06 Lot: 2

1	2	3		4		5	6	7	8	9	10	11
Line	Block No Lot No. Qualification Account #	Land Dimensions Building Description Additional Lots Acreage	Prop Class	Owner's Name Address City State Property Location	Billing Code Zip Code Zoning/Tax Map Pg	Value	Exemptions Code Amount	Net Taxable Value	Deductions Code No Owners	Special Tax Codes	Num Units	Deduction Amt 2021 Tax 2022 1st
						Land Improvemnt Total						
1	200.06 2 C0226	CONDO UNIT COAH UNIT .0000 AC	4C	HILLSBOROUGH REAL ESTATE INVST, LLC 956 IONIA AVENUE STATEN ISLAND, NY 226 MERRY LANE	10309 GA / 115	30,000 38,900 68,900		68,900		F01	1	0.00 1,591.94 795.97
2	200.06 2 C0231	CONDO UNIT AKA L231 .0000 AC	2	PIZZANO, ALEXANDER & THERESA TRST 231 MERRY LANE HILLSBOROUGH, NJ 231 MERRY LANE	08844 GA / 115	180,000 147,100 327,100		327,100		F01	1	0.00 7,112.10 3,556.05
3	200.06 2 C0232	CONDO UNIT AKA L232 .0000 AC	2	STECK, NANCY M 232 CHANDLER COURT HILLSBOROUGH, NJ 232 CHANDLER COURT	08844 GA / 115	180,000 152,700 332,700		332,700	S1 1	F01	1	250.00 6,993.59 3,496.80
4	200.06 2 C0233	CONDO UNIT AKA L233 .0000 AC	2	DOLAK, JOHN S & MARIANNE 233 CHANDLER COURT HILLSBOROUGH, NJ 233 CHANDLER COURT	08844 GA / 115	180,000 160,100 340,100		340,100	V1 2	F01	1	250.00 7,169.68 3,584.84
5	200.06 2 C0234	CONDO UNIT AKA L234 .0000 AC	2	KUDELA, CAROLYN 234 MERRY LANE HILLSBOROUGH, NJ 234 MERRY LANE	08844 GA / 115	180,000 147,100 327,100		327,100		F01	1	0.00 7,112.10 3,556.05
6	200.06 2 C0241	CONDO UNIT AKA L241 .0000 AC	2	DI PARISI, P & MASTERBONE, B 241 CHANDLER CT HILLSBOROUGH, NJ 241 CHANDLER COURT	08844 GA / 115	180,000 146,400 326,400		326,400		F01	1	0.00 7,095.66 3,547.83
7	200.06 2 C0242	CONDO UNIT AKA L242 .0000 AC	2	GABER, ROBIN G ; BAYLIS, L G & D P 242 CHANDLER COURT HILLSBOROUGH, NJ 242 CHANDLER COURT	08844 GA / 115	180,000 152,700 332,700		332,700		F01	1	0.00 7,243.59 3,621.80
8	200.06 2 C0243	CONDO UNIT COAH UNIT .0000 AC	4C	HILLSBOROUGH REAL ESTATE INVST, LLC 956 IONIA AVENUE STATEN ISLAND, NY 243 CHANDLER COURT	10309 GA / 115	30,000 38,900 68,900		68,900		F01	1	0.00 1,591.94 795.97
9	200.06 2 C0244	CONDO UNIT COAH UNIT .0000 AC	4C	HILLSBOROUGH REAL ESTATE INVST, LLC 956 IONIA AVENUE STATEN ISLAND, NY 244 CHANDLER COURT	10309 GA / 115	30,000 38,900 68,900		68,900		F01	1	0.00 1,591.94 795.97
10	200.06 2 C0245	CONDO UNIT COAH UNIT .0000 AC	4C	HILLSBOROUGH REAL ESTATE INVST, LLC 956 IONIA AVENUE STATEN ISLAND, NY 245 CHANDLER COURT	10309 GA / 115	30,000 38,900 68,900		68,900		F01	1	0.00 1,591.94 795.97
11	200.06 2 C0246	CONDO UNIT COAH UNIT .0000 AC	4C	HILLSBOROUGH REAL ESTATE INVST, LLC 956 IONIA AVENUE STATEN ISLAND, NY 246 CHANDLER COURT	10309 GA / 115	30,000 38,900 68,900		68,900		F01	1	0.00 1,591.94 795.97
12	200.06 2 P0001	15.4000 COMMON ELEMENTS AKA 2 (3-15) 15.4000 AC	15F	HILLS POINTE ASSOC C/O CARDINALVLIG P O BOX 7499 HILLSBOROUGH, NJ 10 CHANDLER COURT	08844 GA / 115	0 0 0		*Exempt*		F01	1	0.00 0.00 0.00
13	200.06 16	2.0672 DAY CARE 2.0672 AC	4A	133 STRYKERS LANE, LLC 1250 ROUTE 28 SUITE 101 BRANCHBURG, NJ 133 STRYKER LANE	08876 LI / 116	361,700 825,500 1,187,200		1,187,200		F01	1	0.00 27,875.46 13,937.73
14	200.06 17	5.4175 1SCB WAREHOUSE OFFICE 5.4175 AC	4B	SBG PARTNERSHIP P O BOX 236 BELLE MEAD, NJ 139 STRYKER LANE	08502 LI / 116	922,500 1,918,900 2,841,400		2,841,400		F01	1	0.00 65,403.55 32,701.78
Page Totals				V1 250 S1 250		2,514,200 3,845,000	0	6,359,200				Block: 200.06 Lot: 17

1	2	3	4	5	6	7	8	9	10	11		
Line	Block No Lot No. Qualification Account #	Land Dimensions Building Description Additional Lots Acreage	Prop Class	Owner's Name Address City State Property Location	Billing Code Zip Code Zoning/Tax Map Pg	Value	Exemptions Code Amount	Net Taxable Value	Deductions Code No Owners	Special Tax Codes	Num Units	Deduction Amt 2021 Tax 2022 1st
						Land Improvemnt Total						
1	200.06 18	2.2107 BLDG 24	4B	HILLSBOROUGH INDUSTRIAL 18/19 ASSOC 1250 ROUTE 28 SUITE 101 BRANCHBURG, NJ 126 STRYKER LANE	08876 LI / 116	386,800 640,400 1,027,200		1,027,200		F01	1	0.00 26,926.86 13,463.43
2	200.06 19	6.7930 BLDG 25	4B	HILLSBOROUGH INDUSTRIAL 18/19 ASSOC 1250 ROUTE 28 SUITE 101 BRANCHBURG, NJ 132 STRYKER LANE	08876 LI / 116	667,900 1,071,300 1,739,200		1,739,200		F01	1	0.00 40,836.42 20,418.21
3	200.06 25	15.0000 OFFICE/WAREHOU	4B	ELIZABETHTOWN WATER CO/CO AMERICAN PO BOX 2738- ATTN TAX DPT CAMDEN, NJ 120 RAIDER BOULEVARD	08101 GA / 116	1,312,500 1,231,400 2,543,900		2,543,900		F01	1	0.00 56,352.00 28,176.00
4	200.07 20	1.1357 2SV L 3BIG	2	SICKLES, CHARLES 15 WHITE MEADOW ROAD HILLSBOROUGH, NJ 15 WHITE MEADOW ROAD	08844 RA / 118	270,500 651,700 922,200		922,200		F01	1	0.00 21,221.22 10,610.61
5	200.07 21	1.0038 2SV L 3BIG	2	KUNKIEWICZ, JOSEPH F & GIBB, LINDA A 17 WHITE MEADOW ROAD HILLSBOROUGH, NJ 17 WHITE MEADOW ROAD	08844 RA / 118	270,500 416,200 686,700		686,700		F01	1	0.00 15,656.46 7,828.23
6	200.07 22	1.0038 2SV L 3BIG	2	TAO, WEIKANG & WEN, PING 19 WHITE MEADOW ROAD HILLSBOROUGH, NJ 19 WHITE MEADOW ROAD	08844 RA / 118	270,500 469,800 740,300		740,300		F01	1	0.00 16,919.69 8,459.85
7	200.07 23	1.0038 2SV L 3AG	2	LASHEN, DAVID & LYNN 21 WHITE MEADOW ROAD HILLSBOROUGH, NJ 21 WHITE MEADOW ROAD	08844 RA / 118	270,500 397,200 667,700		667,700		F01	1	0.00 15,198.61 7,599.31
8	200.07 24	1.0000 2SV L 3BIG	2	SULLIVAN, MICHAEL D & SYEDA B 23 WHITE MEADOW ROAD HILLSBOROUGH, NJ 23 WHITE MEADOW ROAD	08844 RA / 118	270,500 480,200 750,700		750,700		F01	1	0.00 17,163.88 8,581.94
9	200.07 25	1.2502 2SV L 3AG	2	URBANSKI, JOSEPH JR & WUBBOLDING, C 25 WHITE MEADOW ROAD HILLSBOROUGH, NJ 25 WHITE MEADOW ROAD	08844 RA / 118	273,000 480,600 753,600		753,600		F01	1	0.00 17,234.32 8,617.16
10	200.07 26	1.0533 2SV L 3AG	2	THOMAS, SUNIL M & BEENA B 27 WHITE MEADOW ROAD HILLSBOROUGH, NJ 27 WHITE MEADOW ROAD	08844 RA / 118	271,000 415,400 686,400		686,400		F01	1	0.00 15,640.03 7,820.02
11	200.07 27	1.0000 2SV L 3AG	2	SUN, SHANGZHU & XU, QIN 29 WHITE MEADOW ROAD HILLSBOROUGH, NJ 29 WHITE MEADOW ROAD	08844 RA / 118	295,000 362,900 657,900		657,900		F01	1	0.00 14,909.80 7,454.90
12	200.07 28	1.0134 2SV L 3AG	2	MALECKI, PAUL P & VIRGINIA 31 WHITE MEADOW ROAD HILLSBOROUGH, NJ 31 WHITE MEADOW ROAD	08844 RA / 118	295,100 529,200 824,300		824,300		F01	1	0.00 18,838.01 9,419.01
13	200.07 29	1.0767 2SV L 3BIG	2	HUFF, DONALD A JR & TIFFANY S 33 WHITE MEADOW ROAD HILLSBOROUGH, NJ 33 WHITE MEADOW ROAD	08844 RA / 118	295,800 467,500 763,300		763,300		F01	1	0.00 17,405.73 8,702.87
14	200.07 30	7.4220 OPEN SPACE	1	WILLOWS LANDING LLC-HOMEOWNER ASSOC 90 WOODBRIDGE CENTER DR WOODBRIDGE, NJ WHITE MEADOW RD-OPEN SPAC	07095 RA / 118	0 0 0		0		F01	1	0.00 0.00 0.00
Page Totals						5,149,600 7,613,800	0	12,763,400				Block: 200.07 Lot: 30

1	2	3	4	5	6	7	8	9	10	11		
Line	Block No Lot No. Qualification Account #	Land Dimensions Building Description Additional Lots Acreage	Prop Class	Owner's Name Address City State Property Location	Billing Code Zip Code Zoning/Tax Map Pg	Value	Exemptions Code Amount	Net Taxable Value	Deductions Code No Owners	Special Tax Codes	Num Units	Deduction Amt 2021 Tax 2022 1st
						Land Improvemnt Total						
1	200.07 31	1.0001 2SV L 3AG 1.0001 AC	2	COMPHER, SCOTT & KELLY A 35 WHITE MEADOW ROAD HILLSBOROUGH, NJ 35 WHITE MEADOW ROAD	08844 RA / 118	287,500 488,800 776,300		776,300		F01	1	0.00 17,701.58 8,850.79
2	200.07 32	1.1402 2SV L 3AG 1.1402 AC	2	FOX, JAMES P & DEBORAH ANN 37 WHITE MEADOW ROAD HILLSBOROUGH, NJ 37 WHITE MEADOW ROAD	08844 RA / 118	288,700 405,100 693,800		693,800		F01	1	0.00 15,755.08 7,877.54
3	200.07 33	1.2499 2SV L 3AG 1.2499 AC	2	MATHEW, SAM T & PRIYA KURIAN 39 WHITE MEADOW ROAD HILLSBOROUGH, NJ 39 WHITE MEADOW ROAD	08844 RA / 118	289,600 492,200 781,800		781,800		F01	1	0.00 17,830.71 8,915.36
4	200.07 34	1.7434 2SV L 3AG 1.7434 AC	2	OLSON, ERIK & KELLY, DOROTHY 41 WHITE MEADOW ROAD HILLSBOROUGH, NJ 41 WHITE MEADOW ROAD	08844 RA / 118	293,800 458,300 752,100		752,100		F01	1	0.00 17,138.06 8,569.03
5	200.07 35	1.4066 2SV L 3AG 1.4066 AC	2	CURTIS, SCOTT & AMANDA 43 WHITE MEADOW ROAD HILLSBOROUGH, NJ 43 WHITE MEADOW ROAD	08844 RA / 118	299,100 391,000 690,100		690,100		F01	1	0.00 15,665.86 7,832.93
6	200.07 36	1.0378 147X290 2SV L 3AG .0000 AC	2	BURCKHARDT, ERIC T & SACHS, JODI 45 WHITE MEADOW ROAD HILLSBOROUGH, NJ 45 WHITE MEADOW ROAD	08844 RA / 118	295,400 390,400 685,800		685,800		F01	1	0.00 15,567.24 7,783.62
7	200.07 37	1.0000 150X290 2SV L 3BIG .0000 AC	2	PATEL, SHALILESH P & PARULBEN S 47 WHITE MEADOW ROAD HILLSBOROUGH, NJ 47 WHITE MEADOW ROAD	08844 RA / 118	295,000 396,400 691,400		691,400		F01	1	0.00 15,698.73 7,849.37
8	200.07 38	1.2959 170X290 2SV L 3BIG .0000 AC	2	BRAKE, PATRICK JR & SARAH 4 WHITE MEADOW ROAD HILLSBOROUGH, NJ 4 WHITE MEADOW ROAD	08844 RA / 118	298,000 419,800 717,800		717,800		F01	1	0.00 16,320.95 8,160.48
9	200.08 1	1.0002 213X231TRI 2SV L 3BIG .0000 AC	2	TERYEK, BRAD JOHN & MARY ELIZABETH 6 WHITE MEADOW ROAD HILLSBOROUGH, NJ 6 WHITE MEADOW ROAD	08844 RA / 118	295,000 452,400 747,400		747,400		F01	1	0.00 17,060.57 8,530.29
10	200.08 2	1.0100 267X290TRI 2SV L 3AG .0000 AC	2	GROSS, SCOTT T & KIM M TRUSTEES 8 WHITE MEADOW ROAD HILLSBOROUGH, NJ 8 WHITE MEADOW ROAD	08844 RA / 118	295,100 403,800 698,900		698,900		F01	1	0.00 15,898.31 7,949.16
11	200.08 3	1.0000 150X290 2SV L 3AG .0000 AC	2	SHAIKH, QUDDUS & TASNEEM 10 WHITE MEADOW ROAD HILLSBOROUGH, NJ 10 WHITE MEADOW ROAD	08844 RA / 118	295,000 392,600 687,600		687,600		F01	1	0.00 15,614.20 7,807.10
12	200.08 4	1.0000 150X290 2SV L 3AG .0000 AC	2	SEIDEL, KURT D & ROBBIN L 12 WHITE MEADOW ROAD HILLSBOROUGH, NJ 12 WHITE MEADOW ROAD	08844 RA / 118	295,000 426,900 721,900		721,900		F01	1	0.00 16,428.96 8,214.48
13	200.08 5	1.0000 150X290 2SV L 3AG .0000 AC	2	OMBE, ENIYE & MEHTA-OMBE, ASHIKA 14 WHITE MEADOW ROAD HILLSBOROUGH, NJ 14 WHITE MEADOW ROAD	08844 RA / 118	295,000 497,000 792,000		792,000		F01	1	0.00 18,100.74 9,050.37
14	200.08 6	1.0000 150X290 2SV L 3AG .0000 AC	2	VOLPE, SALVATORE M & DENISE A 16 WHITE MEADOW ROAD HILLSBOROUGH, NJ 16 WHITE MEADOW ROAD	08844 RA / 118	295,000 450,300 745,300		745,300		F01	1	0.00 16,971.34 8,485.67
Page Totals						4,117,200 6,065,000	0	10,182,200				Block: 200.08 Lot: 6

1	2	3		4		5	6	7	8	9	10	11
Line	Block No Lot No. Qualification Account #	Land Dimensions Building Description Additional Lots Acreage	Prop Class	Owner's Name Address City State Property Location	Billing Code Zip Code Zoning/Tax Map Pg	Value	Exemptions Code Amount	Net Taxable Value	Deductions Code No Owners	Special Tax Codes	Num Units	Deduction Amt 2021 Tax 2022 1st
						Land Improvemnt Total						
1	200.08 7	1.3000 195X290 2SV L 3AG .0000 AC	2	BAUM, JEFFREY & JILL 18 WHITE MEADOW ROAD HILLSBOROUGH, NJ 18 WHITE MEADOW ROAD	08844 RA / 118	298,000 421,200 719,200		719,200		F01	1	0.00 16,360.86 8,180.43
2	200.08 8	1.9396 2SB L 3UG-2UNIT SOLAR SYSTEM 1.9396 AC	2	O'CONNELL, JO H 20 WHITE MEADOW ROAD HILLSBOROUGH, NJ 20 WHITE MEADOW ROAD	08844 RA / 118	304,400 248,700 553,100		553,100		F01	2	0.00 12,489.02 6,244.51
3	200.08 9	1.0000 158X275 2SV L 3AG .0000 AC	2	DINGARI, HURSHIKESH K & SRIDEVI 22 WHITE MEADOW ROAD HILLSBOROUGH, NJ 22 WHITE MEADOW ROAD	08844 RA / 118	295,000 465,400 760,400		760,400		F01	1	0.00 17,325.90 8,662.95
4	200.08 10	1.0043 295X275TRI 2SV L 3AG .0000 AC	2	GRIMMER, WILLIAM & DEBRA 24 WHITE MEADOW ROAD HILLSBOROUGH, NJ 24 WHITE MEADOW ROAD	08844 RA / 118	295,000 473,800 768,800		768,800		F01	1	0.00 17,553.65 8,776.83
5	200.08 11	1.0001 316X275TRI 2SV L 3AG .0000 AC	2	RADOWITZ, BRUCE W & DOROTHY 26 WHITE MEADOW ROAD HILLSBOROUGH, NJ 26 WHITE MEADOW ROAD	08844 RA / 118	295,000 436,000 731,000		731,000		F01	1	0.00 16,654.37 8,327.19
6	200.08 12	1.0048 295X275TRI 2SV L 3AG .0000 AC	2	KUGEL, HENRY W & SHARON 28 WHITE MEADOW ROAD HILLSBOROUGH, NJ 28 WHITE MEADOW ROAD	08844 RA / 118	295,000 420,500 715,500		715,500		F01	1	0.00 16,281.03 8,140.52
7	200.08 13	1.0199 158X276 2SV L 3AG .0000 AC	2	MEVAWALA, HIREN & PATEL, MANALIBEN 30 WHITE MEADOW ROAD HILLSBOROUGH, NJ 30 WHITE MEADOW ROAD	08844 RA / 118	295,200 496,200 791,400		791,400		F01	1	0.00 18,079.60 9,039.80
8	200.08 14	1.0030 148281AVG 2SV L 3BIG .0000 AC	2	DELSORDO, STEPHEN & DORA 34 WHITE MEADOW ROAD HILLSBOROUGH, NJ 34 WHITE MEADOW ROAD	08844 RA / 118	295,000 511,600 806,600		806,600		F01	1	0.00 18,410.67 9,205.34
9	200.08 15	1.0000 151X284AVG 2SV L 3AG .0000 AC	2	LE, VAN & TRACY 36 WHITE MEADOW ROAD HILLSBOROUGH, NJ 36 WHITE MEADOW ROAD	08844 RA / 118	295,000 412,100 707,100		707,100		F01	1	0.00 16,095.55 8,047.78
10	200.08 16	1.0191 150X295 2SV L 2BIG .0000 AC	2	GRIFFETT, CHRISTOPHER R & ELIZABETH M 38 WHITE MEADOW ROAD HILLSBOROUGH, NJ 38 WHITE MEADOW ROAD	08844 RA / 118	295,200 394,400 689,600		689,600		F01	1	0.00 15,682.30 7,841.15
11	200.08 17	1.0451 150X303AVG 2SV L 3AG .0000 AC	2	DOLAN, JOHN J III & HELEN A 40 WHITE MEADOW ROAD HILLSBOROUGH, NJ 40 WHITE MEADOW ROAD	08844 RA / 118	295,500 432,800 728,300		728,300		F01	1	0.00 16,576.88 8,288.44
12	200.08 18	1.0163 261X307TRI 2SV L 3BIG .0000 AC	2	FENG, ZHE & JIN ZHANG 42 WHITE MEADOW ROAD HILLSBOROUGH, NJ 42 WHITE MEADOW ROAD	08844 RA / 118	295,200 406,300 701,500		701,500		F01	1	0.00 15,945.27 7,972.64
13	200.08 19	1.0000 230X237TRI 2SV L 3AG .0000 AC	2	COMISKEY, THOMAS & MARYANN 44 WHITE MEADOW ROAD HILLSBOROUGH, NJ 44 WHITE MEADOW ROAD	08844 RA / 118	295,000 382,800 677,800		677,800		F01	1	0.00 15,416.97 7,708.49
14	200.09 1	0.0000 202X213 2SF S 2AG .0000 AC	2	MASSIMEI, ERIC S JR & DANIELLE C 590 WILLOW ROAD HILLSBOROUGH, NJ 590 WILLOW ROAD	08844 R / 118	214,100 206,800 420,900		420,900		F01	1	0.00 9,469.49 4,734.75
Page Totals						4,062,600 5,708,600	0	9,771,200				Block: 200.09 Lot: 1

1	2	3	4	5	6	7	8	9	10	11		
Line	Block No Lot No. Qualification Account #	Land Dimensions Building Description Additional Lots Acreage	Prop Class	Owner's Name Address City State Property Location	Billing Code Zip Code Zoning/Tax Map Pg	Land Improvemnt Total	Exemptions Code Amount	Net Taxable Value	Deductions Code No Owners	Special Tax Codes	Num Units	Deduction Amt 2021 Tax 2022 1st
1	200.09 2	0.0000 194X202 TRI 2SF S 2AG .0000 AC	2	BROOK, DAVID 7 WINDING WAY HILLSBOROUGH, NJ 7 WINDING WAY	08844 R / 118	265,500 115,100 380,600		380,600		F01	1	0.00 7,903.37 3,951.69
2	200.09 3	0.0000 154X312 TRI 1SV S 2AG .0000 AC	2	PALUMBO, SALVATORE 11 WINDING WAY HILLSBOROUGH, NJ 11 WINDING WAY	08844 R / 118	245,700 153,100 398,800		398,800		F01	1	0.00 8,438.71 4,219.36
3	200.09 4	0.0000 165X267 TRI 2SF L 2AG .0000 AC	2	PATEL, BHARGAV 15 WINDING WAY HILLSBOROUGH, NJ 15 WINDING WAY	08844 R / 118	244,500 218,800 463,300		463,300		F01	1	0.00 9,291.04 4,645.52
4	200.09 5	0.0000 177X266 TRI 1.5SF S 2AG .0000 AC	2	KNECHT, RICHARD G & KNECHT, KELLY 19 WINDING WAY HILLSBOROUGH, NJ 19 WINDING WAY	08844 R / 118	243,900 168,700 412,600		412,600		F01	1	0.00 8,870.74 4,435.37
5	200.09 6	0.0000 200X266 2SF L 1AG .0000 AC	2	FEDERICI, THOMAS & SUZANNE M 23 WINDING WAY HILLSBOROUGH, NJ 23 WINDING WAY	08844 R / 118	245,500 248,300 493,800		493,800		F01	1	0.00 10,699.84 5,349.92
6	200.09 8	2.790 2SVB L 3AG 2.7900 AC	2	PATEL, HETAL & BINITA 592 WILLOW ROAD HILLSBOROUGH, NJ 992 WILLOW ROAD	08844 RA / 118	274,200 548,500 822,700		822,700		F01	1	0.00 18,150.04 9,075.02
7	200.09 9	2.850 2SVS L 3BIG 2.8500 AC	2	RAHMAN, SOHRAB & NICOLE 594 WILLOW ROAD HILLSBOROUGH, NJ 594 WILLOW ROAD	08844 RA / 118	274,800 806,300 1,081,100		1,081,100		F01	1	0.00 24,961.59 12,480.80
8	200.09 10	3.690 2SVB L 3BIG 3.6900 AC	2	SIDDIQUI, ARSHAD & IQBAL, AQSA 596 WILLOW ROAD HILLSBOROUGH, NJ 596 WILLOW ROAD	08844 RA / 118	283,200 569,600 852,800		852,800		F01	1	0.00 19,436.74 9,718.37
9	200.09 12	1.7652 165X244IRR 2SV L 3BIG .0000 AC	2	BENITO, JOY E 3 WHITE MEADOW ROAD HILLSBOROUGH, NJ 3 WHITE MEADOW ROAD	08844 RA / 118	302,700 511,100 813,800		813,800		F01	1	0.00 18,582.07 9,291.04
10	200.09 13	1.0183 150X295 2SV L 3AG .0000 AC	2	MODI, RAVI & ACHAL 5 WHITE MEADOW RD HILLSBOROUGH, NJ 5 WHITE MEADOW ROAD	08844 RA / 118	296,000 450,500 746,500		746,500		F01	1	0.00 17,004.22 8,502.11
11	200.09 14	1.1670 141X207AVG 2SV L 3AG .0000 AC	2	REED, BRIAN & JESSICA 7 WHITE MEADOW ROAD HILLSBOROUGH, NJ 7 WHITE MEADOW ROAD	08844 RA / 118	303,500 433,600 737,100		737,100		F01	1	0.00 16,790.55 8,395.28
12	200.09 15	1.2223 132X291AVG 2SV L 3AG .0000 AC	2	VYAS, DIPAK & SABA RAHMAN 9 WHITE MEADOW ROAD HILLSBOROUGH, NJ 9 WHITE MEADOW ROAD	08844 RA / 118	281,500 417,700 699,200		699,200		F01	1	0.00 15,947.62 7,973.81
13	200.09 16	1.2442 132X303AVG 2SV L 3AG .0000 AC	2	SHIRO, LEONARD C & CANDELMO, K 11 WHITE MEADOW ROAD HILLSBOROUGH, NJ 11 WHITE MEADOW ROAD	08844 RA / 118	272,900 432,800 705,700		705,700		F01	1	0.00 16,137.81 8,068.91
14	200.09 17	1.0866 163X293AVG 2SV L 3AG .0000 AC	2	JAIN, DEEPAK K & AMI J 13 WHITE MEADOW ROAD HILLSBOROUGH, NJ 13 WHITE MEADOW ROAD	08844 RA / 118	271,400 505,300 776,700		776,700		F01	1	0.00 17,769.66 8,884.83
Page Totals						3,805,300 5,579,400	0	9,384,700				Block: 200.09 Lot: 17

1	2	3	4	5	6	7	8	9	10	11		
Line	Block No Lot No. Qualification Account #	Land Dimensions Building Description Additional Lots Acreage	Prop Class	Owner's Name Address City State Property Location	Billing Code Zip Code Zoning/Tax Map Pg	Value	Exemptions Code Amount	Net Taxable Value	Deductions Code No Owners	Special Tax Codes	Num Units	Deduction Amt 2021 Tax 2022 1st
						Land Improvemnt Total						
1	200.10 1.01	0.5446 2SVS L 2AG .5446 AC	2	GODBOLE, KEDAR PRAKASH 9 STEINMETZ ROAD HILLSBOROUGH, NJ 9 STEINMETZ ROAD	08844 GA / 116	228,500 338,500 567,000		567,000		F01	1	0.00 12,510.14 6,255.07
2	200.10 1.02	0.3354 RT 206 BYPASS .3354 AC	15C	STATE OF NJ DEPT OF TRANS 1035 PARKWAY AVENUE TRENTON, NJ AMWELL RD - BYPASS	08625 GA / 116	109,600 0 109,600		*Exempt*		F01	1	0.00 0.00 0.00
3	200.10 1.03	0.0000 310X124 1SF 2 2BG .0000 AC	2	RIKER, NICHOLAS 17 STEINMETZ ROAD HILLSBOROUGH, NJ 17 STEINMETZ ROAD	08844 GA / 116	219,300 138,000 357,300		357,300		F01	1	0.00 7,595.79 3,797.90
4	200.10 2	327X133 1SF O .9984 AC	2	KORMAN, PATRICIA ANN MARGARET 29 STEINMETZ ROAD HILLSBOROUGH, NJ 29 STEINMETZ ROAD	08844 GA / 116	224,800 96,900 321,700		321,700		F01	1	0.00 6,731.72 3,365.86
5	200.10 3	49.2200 ROUTE 206 BYPASS 49.2200 AC	15C	STATE OF NJ DEPT OF TRANS CN 614 TRENTON, NJ AMWELL RD - BYPASS	08625 GA / 116	2,342,500 0 2,342,500		*Exempt*		F01	1	0.00 0.00 0.00
6	200.10 4	4.152 OFFICE BLDG + 4.1520 AC	4A	CARRIAGE FARM, LLC 9 GULICK COURT HILLSBOROUGH, NJ 2 CLERICO LANE	08844 GC / 117	1,278,000 2,373,600 3,651,600		3,651,600		F01	1	0.00 79,874.26 39,937.13
7	200.10 4 Q0023	16.1380 16.1380 AC	3B	CARRIAGE FARM LLC 9 GULICK COURT HILLSBOROUGH, NJ AMWELL RD / CLERICO LN	08844 GC / 117	6,900 0 6,900		6,900		F01	1	0.00 159.66 79.83
8	200.10 5.01	0.3756 18X909 .0000 AC	1	HILLSBOROUGH CENTER, LLC 115 E 11TH AVE ROSELLE, NJ ROUTE 206	07203 TC / 116	5,000 0 5,000		5,000		F01	1	0.00 117.40 58.70
9	200.10 5.02	17.7500 SHOPPING CENTER STOP/SHOP 17.7500 AC	4A	HILLSBOROUGH CENTER, LLC 115 E 11TH AVE ROSELLE, NJ 649 ROUTE 206	07203 TC / 116	6,750,000 7,035,100 13,785,100		13,785,100		F01	1	0.00 283,215.76 141,607.88
10	200.10 6	1.0100 1.0100 AC	1	HILLSBOROUGH POINT CONDOMINIUM ASSO 328 CHANGEBRIDGE ROAD PINE BROOK, NJ ROUTE 206	07058 TC / 116	75,800 0 75,800		75,800		F01	1	0.00 1,779.78 889.89
11	200.10 8	11.8400 1SF R 11.8400 AC	2	ZHU, JUNFENG 1031 RTE 22 W, SUITE 205 BRIDGEWATER, NJ 639 ROUTE 206	08807 TECD / 116	244,500 103,400 347,900		347,900		F01	1	0.00 7,851.71 3,925.86
12	200.10 9	7.850 1.5SV F/GARAGE CAR REPAIR 7.8500 AC	4A	VATTER, HERBERT B & CATHERINE A 104 STEINMETZ ROAD HILLSBOROUGH, NJ 104 STEINMETZ ROAD	08844 TECD / 116	318,300 250,500 568,800		568,800		F01	1	0.00 13,355.42 6,677.71
13	200.10 10	3.69000 191X924 1.5SAL O .0000 AC	2	VATTER, DAVID B 106 STEINMETZ ROAD HILLSBOROUGH, NJ 106 STEINMETZ ROAD	08844 TECD / 116	251,900 112,300 364,200		364,200		F01	1	0.00 7,748.40 3,874.20
14	200.10 10.01	3.0200 120X924 1SF R 2AG .0000 AC	2	MARCRIE, NICHOLAS 108 STEINMETZ ROAD HILLSBOROUGH, NJ 108 STEINMETZ ROAD	08844 TECD / 116	245,200 149,700 394,900		394,900		F01	1	0.00 8,450.46 4,225.23
Page Totals						9,848,200 10,598,000	0	20,446,200				Block: 200.10 Lot: 10.01

1	2	3	4	5	6	7	8	9	10	11			
Line	Block No Lot No. Qualification Account #	Land Dimensions Building Description Additional Lots Acreage	Prop Class	Owner's Name Address City State Property Location	Billing Code Zip Code Zoning/Tax Map Pg	Value	Exemptions Code Amount	Net Taxable Value	Deductions Code No Owners	Special Tax Codes	Num Units	Deduction Amt 2021 Tax 2022 1st	
						Land Improvemnt Total							
1	200.10 11.01	1.0000 175X249 1SF R 1AG, 2UG .0000 AC	2	SMOLDER, WILLIAM M & RAMONA 116 STEINMETZ ROAD HILLSBOROUGH, NJ 116 STEINMETZ ROAD	1175 08844 TECD / 116	225,000 178,500 403,500		403,500		F01	1	0.00 8,680.56 4,340.28	
2	200.10 11.02	1.0000 175X249 1SB R 2AG .0000 AC	2	ROESSNER, MARK A & KIMBERLY A 124 STEINMETZ ROAD HILLSBOROUGH, NJ 124 STEINMETZ ROAD	1175 08844 TECD / 116	225,000 230,000 455,000		455,000		F01	1	0.00 9,969.61 4,984.81	
3	200.10 11.03	1.0000 175X249 1SB R 2AG .0000 AC	2	FRANCISCO, DONALD G & D 132 STEIMETZ ROAD HILLSBOROUGH, NJ 132 STEINMETZ ROAD	08844 TECD / 116	225,000 169,200 394,200		394,200		F01	1	0.00 8,516.20 4,258.10	
4	200.10 11.04	1.0000 175X249 2SV O 2BG .0000 AC	2	LAW, BRYAN J & TAYLOR 140 STEINMETZ ROAD HILLSBOROUGH, NJ 140 STEINMETZ ROAD	08844 TECD / 116	202,500 301,000 503,500		503,500		F01	1	0.00 11,129.52 5,564.76	
5	200.10 11.05	3.0973 1S R AKA BL 200.B LT 11 3.0973 AC	15D	ARC OF SOMERSET COUNTY INC 141 SOUTH MAIN STREET MANVILLE, NJ 118 STEINMETZ ROAD	08835 TECD / 116	225,000 212,300 437,300		*Exempt*		F01	1	0.00 0.00 0.00	
6	200.10 11.06	3.0019 2SV L 2AG AKA BL 200.B LT 11E 3.0019 AC	2	HVOZDOVIC, SCOTT & CATHERINE M F 122 STEINMETZ ROAD HILLSBOROUGH, NJ 122 STEINMETZ ROAD	08844 TECD / 116	228,500 429,300 657,800		657,800		F01	1	0.00 14,757.19 7,378.60	
7	200.10 11.07	5.1396 2SV L 2BIG AKA BL 200.B LT 11F 5.1396 AC	2	CRISPIN, ALEX & JOSE, NISHA 120 STEINMETZ ROAD HILLSBOROUGH, NJ 120 STEINMETZ ROAD	08844 TECD / 116	231,400 448,600 680,000		680,000		F01	1	0.00 15,372.36 7,686.18	
8	200.10 11.08	0.677 AC .6770 AC	15C	STATE OF NJ DEPT OF TRANS 1035 PARKWAY AVE TRENTON NJ REAR STEINMETZ RD-BYPASS	08625 TECD / 116	31,400 0 31,400		*Exempt*		F01	1	0.00 0.00 0.00	
9	200.10 12	11.9200 LAND FOR BYPASS 11.9200 AC	15C	STATE OF NJ DEPT OF TRANS 1035 PARKWAY AVE BOX 600 TRENTON, NJ STEINMETZ RD-BYPASS	08625 TECD / 116	183,800 0 183,800		*Exempt*		F01	1	0.00 0.00 0.00	
10	200.10 12.01	1.0000 150X290 2SF 2 2BG .0000 AC	2	OTERO, JENNY & MATOS, JAIME 8 COLE CT HILLSBOROUGH, NJ 8 COLE COURT	08844 GC / 116	202,500 204,500 407,000		407,000		F01	1	0.00 8,847.26 4,423.63	
11	200.10 12.02	1.0000 150X290 2SAL O 2UG .0000 AC	2	PETROCK, BONNIE 6 COLE COURT HILLSBOROUGH, NJ 6 COLE COURT	08844 GC / 116	225,000 177,400 402,400		402,400		F01	2	0.00 8,668.82 4,334.41	
12	200.10 13	2.0600 106X826 1SF R .0000 AC	2	KEATING, KEVIN & WALKER, DANA 4 COLE COURT HILLSBOROUGH, NJ 4 COLE COURT	1175 08844 GC / 116	235,600 207,400 443,000		443,000		F01	1	0.00 9,584.54 4,792.27	
13	200.10 14	9.980 1SV R 2UG 9.9800 AC	2	TAYLOR BOEHM 2 LLC, 35 BOEHM WAY HILLSBOROUGH, NJ 2 COLE COURT	08844 GC / 116	314,800 51,500 366,300		366,300		F01	1	0.00 8,175.74 4,087.87	
14	200.10 15.01	1.0000 2SF - 2 UNITS 1.0000 AC	3A	ELFO, JOAN & ELFO, JOHN 40 CLERICO LANE HILLSBOROUGH, NJ 40 CLERICO LANE	08844 GC / 117	170,000 284,300 454,300		454,300	S1 W1	2	F01	2	500.00 9,631.63 4,815.82
Page Totals				S1 250	W1 250	2,485,300 2,681,700	0	5,167,000				Block: 200.10 Lot: 15.01	

1	2	3	4	5	6	7	8	9	10	11		
Line	Block No Lot No. Qualification Account #	Land Dimensions Building Description Additional Lots Acreage	Prop Class	Owner's Name Address City State Property Location	Billing Code Zip Code Zoning/Tax Map Pg	Value	Exemptions Code Amount	Net Taxable Value	Deductions Code No Owners	Special Tax Codes	Num Units	Deduction Amt 2021 Tax 2022 1st
						Land Improvemnt Total						
1	200.10 15.01 Q0040	10.1870 10.1870 AC	3B	ELFO, F & J & ELFO, J & S 40 CLERICO LANE HILLSBOROUGH, NJ 40 CLERICO LANE	08844 08844 GC / 117	3,600 0 3,600		3,600		F01	1	0.00 84.53 42.27
2	200.10 15.02	2.0100 150X580 AVG 2SV L 2BG .0000 AC	2	KAZAR, DONALD AND ELLEN 48 CLERICO LANE HILLSBOROUGH, NJ 48 CLERICO LANE	660 08844 GC / 117	180,100 321,800 501,900		501,900		F01	1	0.00 11,265.70 5,632.85
3	200.10 16	14.403 1SF 14.4030 AC	2	ELFO, CAROL A & ELFO, JEFFREY J 20 CLERICO LANE HILLSBOROUGH, NJ 20 CLERICO LANE	08844 08844 GC / 117	278,500 186,300 464,800		464,800		F01	1	0.00 10,704.54 5,352.27
4	200.10 17	2.0000 2.5SB O 2UG 2.0000 AC	3A	MONTRASIO, VINCENT A 660 WILLOW ROAD HILLSBOROUGH, NJ 660 WILLOW ROAD	08844 08844 CDZR / 117	200,300 280,000 480,300		480,300		F01	1	0.00 11,087.26 5,543.63
5	200.10 17 Q0078	72.0400 72.0400 AC	3B	MONTRASIO, VINCENT A 660 WILLOW ROAD HILLSBOROUGH, NJ 660 WILLOW ROAD	08844 08844 CDZR / 117	23,100 0 23,100		23,100		F01	1	0.00 525.95 262.98
6	200.10 20	0.5000 1.5S F .5000 AC	3A	CLERICO FARM, LLC 9 GULICK COURT HILLSBOROGUH, NJ 60 CLERICO LANE	08844 08844 TECD / 117	145,000 283,400 428,400		428,400		F01	2	0.00 9,859.26 4,929.63
7	200.10 20 Q0025	37.2900 37.2900 AC	3B	CLERICO FARM, LLC 9 GULICK COURT HILLSBOROUGH, NJ 60 CLERICO LANE	08844 08844 TECD / 117	14,500 0 14,500		14,500		F01	1	0.00 333.42 166.71
8	200.10 20.01	1.1100 195X265 TRI 2SF L 3UG .0000 AC	2	MARINO, JULIE M 50 CLERICO LANE HILLSBOROUGH, NJ 50 CLERICO LANE	08844 08844 GC / 117	171,100 320,700 491,800		491,800		F01	1	0.00 11,049.69 5,524.85
9	200.10 21	17.0100 RAILROAD 17.0100 AC	5A	NEW YORK CENTRAL LINES LLC 500 WATER STREET (J-910) JACKSONVILLE, FL WILLOW ROAD	32202 32202 TECD / 112	0 0 0		*Exempt RR*		F01	1	0.00 0.00 0.00
10	200.10 22	10.180 10.1800 AC	1	TAYLOR BOEHM 2 LLC, 35 BOEHM WAY HILLSBOROUGH, NJ RAIDER BOULEVARD	08844 08844 GC / 116	152,700 0 152,700		152,700		F01	1	0.00 3,585.40 1,792.70
11	200.10 22.01	4.990 4.9900 AC	1	TAYLOR BOEHM 2 LLC, 35 BOEHM WAY HILLSBOROUGH, NJ RAIDER BOULEVARD	08844 08844 GC / 116	74,800 0 74,800		74,800		F01	1	0.00 1,756.30 878.15
12	200.10 22.02	2.240 AC ROUTE 206 BYPASS 2.2400 AC	15C	STATE OF NJ DEPT OF TRANS CN 614 TRENTON, NJ RAIDER BLVD - BYPASS	08625 08625 GC / 116	49,000 0 49,000		*Exempt*		F01	1	0.00 0.00 0.00
13	200.10 30	6.950 6.9500 AC	15C	STATE OF NJ DEPT OF TRANS 1035 PARKWAY AVE TRENTON, NJ HOMESTEAD RD - BYPASS	08625 08625 LI / 112	69,500 0 69,500		*Exempt*		F01	1	0.00 0.00 0.00
14	200.10 31	0.060 .0600 AC	1	SGL PROPERTIES, LLC 332 LONGHILL ROAD HILLSBOROUGH, NJ HOMESTEAD ROAD	08844 08844 TECD / 112	2,600 0 2,600		2,600		F01	1	0.00 61.05 30.53
Page Totals						1,246,300 1,392,200	0	2,638,500				Block: 200.10 Lot: 31

1	2	3	4	5	6	7	8	9	10	11		
Line	Block No Lot No. Qualification Account #	Land Dimensions Building Description Additional Lots Acreage	Prop Class	Owner's Name Address City State Property Location	Billing Code Zip Code Zoning/Tax Map Pg	Value	Exemptions Code Amount	Net Taxable Value	Deductions Code No Owners	Special Tax Codes	Num Units	Deduction Amt 2021 Tax 2022 1st
						Land Improvemnt Total						
1	200.10 32	FARM SHEDS 3A .0000 AC	MID-STATE INDUSTRIAL PARK 4 CORPORATE DR CRANBURY, NJ 203 HOMESTEAD ROAD	08512 TECD / 112	0 7,200 7,200		7,200		F01	1	0.00 169.06 84.53	
2	200.10 32 Q0105	68.815 3B 68.8150 AC	MID-STATE INDUSTRIAL PARK 4 CORPORATE DR CRANBURY, NJ 203 HOMESTEAD ROAD	08512 TECD / 112	33,200 0 33,200		33,200		F01	1	0.00 758.41 379.21	
3	200.10 32.01	0.0000 175X250 1SAL R + 2 .0000 AC	PINTER, STEVE JR 201 HOMESTEAD ROAD HILLSBOROUGH, NJ 201 HOMESTEAD ROAD	08844 TECD / 112	215,000 201,600 416,600		416,600		F01	1	0.00 9,345.04 4,672.52	
4	200.10 32.02	9.300 15C ROUTE 206 BYPASS 9.3000 AC	STATE OF NJ DEPT OF TRANS 1035 PARKWAY AVE BOX 614 TRENTON, NJ HOMESTEAD ROAD	08625 TECD / 112	133,000 0 133,000		*Exempt*		F01	1	0.00 0.00 0.00	
5	200.10 33	20.382 2 2SLOG 4UG,POOL 20.3820 AC	SHOCKLEY, LINDA 189 HOMESTEAD ROAD HILLSBOROUGH, NJ 189 HOMESTEAD ROAD	08844 TECD / 112	408,800 485,900 894,700		894,700		F01	2	0.00 20,615.44 10,307.72	
6	200.10 33.01	2.0070 181X408 AVG 2SV L 2AG 2 .0000 AC	FRANCOIS, JEAN-MARIE L & URMA 44 WINDING WAY HILLSBOROUGH, NJ 44 WINDING WAY	08844 RA / 112	305,000 317,500 622,500		622,500		F01	1	0.00 14,071.57 7,035.79	
7	200.10 33.02	2.0003 161X414 TRI 1SV R 3AG 2 .0000 AC	KIM, DUKSUN & CHO, EUNA & KIM, M 48 WINDING WAY HILLSBOROUGH, NJ 48 WINDING WAY	08844 RA / 112	305,000 223,400 528,400		528,400		F01	1	0.00 11,857.40 5,928.70	
8	200.10 33.03	2.0613 2 2SV L 1AG,1BG 2.0613 AC	TACKACH, STEVEN & RENEE 52 WINDING WAY HILLSBOROUGH, NJ 52 WINDING WAY	1175 08844 RA / 112	305,000 263,900 568,900		568,900		F01	1	0.00 12,845.91 6,422.96	
9	200.10 33.04	8.7786 2 2SV L 2BIG 8.7786 AC	GAHRMANN, RICHARD & NATALIE 53 WINDING WAY HILLSBOROUGH, NJ 53 WINDING WAY	08844 RA / 112	372,700 359,200 731,900		731,900		F01	1	0.00 16,642.62 8,321.31	
10	200.10 33.05	3.5659 2 2SV L 2AG 3.5659 AC	PIDIATH, RANJANA 51 WINDING WAY HILLSBOROUGH, NJ 51 WINDING WAY	08844 RA / 112	320,700 239,100 559,800		559,800		F01	1	0.00 12,589.98 6,294.99	
11	200.10 33.06	4.3413 169X824 TRI 2SV L 2AG 2 .0000 AC	BOLAR, RAFIQ & SUNI 47 WINDING WAY HILLSBOROUGH, NJ 47 WINDING WAY	08844 RA / 112	328,400 250,600 579,000		579,000		F01	1	0.00 13,043.15 6,521.58	
12	200.10 33.07	3.3623 172X859 2SV L 1AG,1BG 2 .0000 AC	LANAHAN, JOHN F & CLAUDINE M 43 WINDING WAY HILLSBOROUGH, NJ 43 WINDING WAY	08844 RA / 112	318,600 239,700 558,300		558,300		F01	1	0.00 12,575.89 6,287.95	
13	200.10 34	30.9300 15C SNACK BAR/STRGE 30.9300 AC	TOWNSHIP OF HILLSBOROUGH 379 SOUTH BRANCH ROAD HILLSBOROUGH, NJ 530 WILLOW ROAD	08844 RA / 112	494,300 155,400 649,700		*Exempt*		F01	1	0.00 0.00 0.00	
14	200.11 1	0.9831 2 1SF 2 2BG .9831 AC	GRONAN, DENNIS 580 WILLOW ROAD HILLSBOROUGH, NJ 580 WILLOW ROAD	08844 R / 118	213,600 142,200 355,800		355,800	V1 1	F01	1	250.00 7,620.50 3,810.25	
Page Totals				V1 250		3,126,000 2,730,300	0	5,856,300				Block: 200.11 Lot: 1

1	2	3	4	5	6	7	8	9	10	11			
Line	Block No Lot No. Qualification Account #	Land Dimensions Building Description Additional Lots Acreage	Prop Class	Owner's Name Address City State Property Location	Billing Code Zip Code Zoning/Tax Map Pg	Value	Exemptions Code Amount	Net Taxable Value	Deductions Code No Owners	Special Tax Codes	Num Units	Deduction Amt 2021 Tax 2022 1st	
						Land Improvemnt Total							
1	200.11 2	0.0000 166X258 1SF R 2AG .0000 AC	2	WAYNE, BRUCE & MARIANNE 576 WILLOW ROAD HILLSBOROUGH, NJ 576 WILLOW ROAD	08844 R / 118	214,200 160,600 374,800		374,800		F01	1	0.00 8,354.18 4,177.09	
2	200.11 3	0.0000 166X258 1SF R 2AG .0000 AC	2	NG, WILBERT & DEBORAH T 570 WILLOW ROAD HILLSBOROUGH, NJ 570 WILLOW ROAD	08844 R / 118	214,200 194,500 408,700		408,700		F01	1	0.00 9,154.86 4,577.43	
3	200.11 4	0.0000 166X258 1SF S 2AG .0000 AC	2	MOREANO, JESUS S 3 SPRING VALLEY DR HILLSBOROUGH, NJ 3 SPRING VALLEY DRIVE	08844 R / 118	242,700 151,500 394,200		394,200		F01	1	0.00 8,326.01 4,163.01	
4	200.11 5	0.0000 160X275 2SF L 2BG, POOL .0000 AC	2	GERGES, EMAD & SALEH, CHRISTINE 7 SPRING VALLEY DRIVE HILLSBOROUGH, NJ 7 SPRING VALLEY DRIVE	08844 R / 118	265,100 213,200 478,300		478,300		F01	1	0.00 10,065.88 5,032.94	
5	200.11 6	0.0000 199X250 TRI 1SF R 2AG, POOL .0000 AC	2	HIRSCH, DONNA P 11 SPRING VALLEY DRIVE HILLSBOROUGH, NJ 11 SPRING VALLEY DRIVE	08844 R / 118	265,000 138,900 403,900		403,900	S1 W1	2	F01	1	500.00 8,065.50 4,032.75
6	200.11 7	0.0000 160X285 1SF R 1AG .0000 AC	2	CROOT, RAYMOND E JR & KAREN M TRSTS 20 WINDING WAY HILLSBOROUGH, NJ 20 WINDING WAY	08844 R / 118	265,400 156,500 421,900		421,900		F01	1	0.00 8,873.10 4,436.55	
7	200.11 8	0.0000 184X260 TRI 1.5SF F, POOL .0000 AC	2	RILEY, JAMES D & KAREN A 16 WINDING WAY HILLSBOROUGH, NJ 16 WINDING WAY	08844 R / 118	265,300 227,800 493,100		493,100		F01	1	0.00 10,570.70 5,285.35	
8	200.11 9	1.2252 1SF R 1AG, POOL 1.2252 AC	2	MCLOONE, SUSAN M & WILLIAM J 12 WINDING WAY HILLSBOROUGH, NJ 12 WINDING WAY	08844 R / 118	267,300 172,400 439,700		439,700		F01	1	0.00 9,316.86 4,658.43	
9	200.12 1	0.0000 194X218 1SAL 2 2BG .0000 AC	2	GITTO, AMANDA L & VINCENT P 4 SPRING VALLEY DRIVE HILLSBOROUGH, NJ 4 SPRING VALLEY DRIVE	08844 R / 118	243,500 174,100 417,600		417,600		F01	1	0.00 8,891.88 4,445.94	
10	200.12 2	0.0000 227X194 2SF L 2AG .0000 AC	2	LAVOIE, PHILLIP 8 SPRING VALLEY DRIVE HILLSBOROUGH, NJ 8 SPRING VALLEY DRIVE	08844 R / 118	265,000 183,900 448,900		448,900		F01	1	0.00 9,516.45 4,758.23	
11	200.12 3	0.0000 200X190 TRI 1SF 2 2BG .0000 AC	2	CIANO, ROBERT JR & ANITA 12 SPRING VALLEY DRIVE HILLSBOROUGH, NJ 12 SPRING VALLEY DRIVE	08844 R / 118	264,500 177,500 442,000		442,000		F01	1	0.00 9,347.39 4,673.70	
12	200.12 4	0.0000 159X288 TRI 2SF L 1AG .0000 AC	2	DERETCHIN, CARLYLE & MARY F 16 SPRING VALLEY DRIVE HILLSBOROUGH, NJ 16 SPRING VALLEY DRIVE	08844 R / 118	265,100 200,000 465,100		465,100	W1	2	F01	1	250.00 9,899.17 4,949.59
13	200.12 5	0.0000 184X233 TRI 1.5SF F 2AG .0000 AC	2	RAZZANO, NEIL & SOLTAN, REBECCA 24 WINDING WAY HILLSBOROUGH, NJ 24 WINDING WAY	08844 R / 118	264,500 191,700 456,200		456,200		F01	1	0.00 9,697.24 4,848.62	
14	200.12 6	0.0000 231X235 TRI 1SF R 2BG .0000 AC	2	DE FEO, MICHAEL A & LINDA L 28 WINDING WAY HILLSBOROUGH, NJ 28 WINDING WAY	08844 R / 118	262,700 185,400 448,100		448,100		F01	1	0.00 9,511.75 4,755.88	
Page Totals				S1 250	W2 500	3,564,500 2,528,000	0	6,092,500				Block: 200.12 Lot: 6	

1	2	3	4	5	6	7	8	9	10	11		
Line	Block No Lot No. Qualification Account #	Land Dimensions Building Description Additional Lots Acreage	Prop Class	Owner's Name Address City State Property Location	Billing Code Zip Code Zoning/Tax Map Pg	Value	Exemptions Code Amount	Net Taxable Value	Deductions Code No Owners	Special Tax Codes	Num Units	Deduction Amt 2021 Tax 2022 1st
						Land Improvemnt Total						
1	200.13 1	0.0000 172X400 TRI 1SF 2 2BG .0000 AC	2	POSLOSKY, KATHERINE T 39 WINDING WAY HILLSBOROUGH, NJ 39 WINDING WAY	08844 R / 118	250,900 168,100 419,000		419,000		F01	1	0.00 8,913.01 4,456.51
2	200.13 2	0.0000 164X266 TRI 1.5SF F 1AG .0000 AC	2	HASTINGS MARK E 35 WINDING WAY HILLSBOROUGH, NJ 35 WINDING WAY	08844 R / 118	244,100 198,300 442,400		442,400		F01	1	0.00 9,464.79 4,732.40
3	200.13 3	0.0000 164X266 1.5SF S 2AG .0000 AC	2	HOLLINGSHEAD, ROBERT 31 WINDING WAY HILLSBOROUGH, NJ 31 WINDING WAY	08844 R / 118	243,500 240,400 483,900		483,900		F01	1	0.00 10,448.60 5,224.30
4	200.13 4	0.0000 164X266 1SF R 3BG .0000 AC	2	KUC, LAWRENCE F & LINDA S M- 27 WINDING WAY HILLSBOROUGH, NJ 27 WINDING WAY	08844 R / 118	243,000 185,200 428,200		428,200		F01	1	0.00 9,145.47 4,572.74
5	201 1	2.3900 AKA LOT 1 QFARM 2.3900 AC	1	HILLSBOROUGH RB, LLC 21 E EUCLID AVE, STE 100 HADDONFIELD, NJ HOMESTEAD ROAD	08033 LI / 112	73,200 0 73,200		73,200		F01	1	0.00 1,718.74 859.37
6	201 1 Q0095	41.0000 41.0000 AC	3B	HILLSBOROUGH RB, LLC 21 E EUCLID AVE, STE 100 HADDONFIELD, NJ HOMESTEAD ROAD	08033 LI / 112	28,400 0 28,400		28,400		F01	1	0.00 650.40 325.20
7	201 2	1.7000 200X400 RAILROAD .0000 AC	5A	NEW YORK CENTRAL LINES LLC 500 WATER STREET (J-910) JACKSONVILLE, FL HOMESTEAD ROAD	32202 AG / 112	0 0 0		*Exempt RR*		F01	1	0.00 0.00 0.00
8	201 3	2.356 PIPELINE AREA 2.3560 AC	1	RB MANUFACTURING, LLC 399 INTERPACE PARKWAY PARSIPPANY, NJ HOMESTEAD ROAD	07054 TECD / 112	51,500 0 51,500		51,500		F01	1	0.00 1,209.23 604.62
9	201 3 Q0095	9.934 9.9340 AC	3B	RB MANUFACTURING, LLC 399 INTERPACE PARKWAY PARSIPPANY, NJ HOMESTEAD ROAD	07054 TECD / 112	4,000 0 4,000		4,000		F01	1	0.00 91.58 45.79
10	201 3.01	11.288 AKA 201,3 Q 11.2880 AC	15C	STATE OF NJ DEPT OF TRANS 1035 PARKWAY AVE TRENTON, NJ HOMESTEAD ROAD	08625 AG / 112	112,900 0 112,900		*Exempt*		F01	1	0.00 0.00 0.00
11	201 4	1.00 2SB O 1UG PRESERVED 1.0000 AC	3A	78 STORMS STREET, LLC 180 HOMESTEAD ROAD HILLSBOROUGH, NJ 180 HOMESTEAD ROAD	08844 AG / 112	215,000 262,500 477,500		477,500		F01	1	0.00 10,119.88 5,059.94
12	201 4 Q0005	47.5100 PRESERVED 47.5100 AC	3B	78 STORMS STREET, LLC 180 HOMESTEAD ROAD HILLSBOROUGH, NJ 180 HOMESTEAD ROAD	08844 AG / 112	35,700 0 35,700		35,700		F01	1	0.00 814.76 407.38
13	201 5	0.0000 121X290 TRI 1SF R 2AG .0000 AC	2	CURRAN, THOMAS J & PATRICIA ANN 239 HILLSBOROUGH ROAD HILLSBOROUGH, NJ 239 HILLSBOROUGH ROAD	08844 AG / 112	171,800 129,300 301,100		301,100		F01	1	0.00 6,717.63 3,358.82
14	201 6	1.1540 1SF R 2UG 1.1540 AC	2	MARTIN, WILLIAM J & GAIL F 237 HILLSBOROUGH ROAD HILLSBOROUGH, NJ 237 HILLSBOROUGH ROAD	4440 08844 AG / 112	186,500 128,500 315,000		315,000		F01	1	0.00 7,044.00 3,522.00
Page Totals						1,747,600 1,312,300	0	3,059,900				Block: 201 Lot: 6

1	2	3	4	5	6	7	8	9	10	11		
Line	Block No Lot No. Qualification Account #	Land Dimensions Building Description Additional Lots Acreage	Prop Class	Owner's Name Address City State Property Location	Billing Code Zip Code Zoning/Tax Map Pg	Value	Exemptions Code Amount	Net Taxable Value	Deductions Code No Owners	Special Tax Codes	Num Units	Deduction Amt 2021 Tax 2022 1st
						Land Improvemnt Total						
1	201 7 Q0010	19.2600 PRESERVED PRESERVED 19.2600 AC	3B	SUN PLACES, LLC 9 ILENE COURT, UNIT 9 HILLSBOROUGH, NJ WILLOW ROAD	08844 AG / 112	6,300 0 6,300		6,300		F01	1	0.00 145.58 72.79
2	201 7.01	20.8500 BLDG DEMO 2014 20.8500 AC	1	ZMUC INC, 18565 JAMBOREE RD SE 530 IRVINE, CA 150 HOMESTEAD ROAD	92612 TECD / 112	1,824,400 0 1,824,400		1,824,400		F01	1	0.00 42,836.91 21,418.46
3	201 8	1.6290 2SF O PRESERVED 1.6290 AC	3A	VAN NUYS, DOUGLAS & LYNN & ET AL 410 WILLOW ROAD HILLSBOROUGH, NJ 219 HILLSBOROUGH ROAD	08844 AG / 112	147,500 647,300 794,800		794,800		F01	2	0.00 18,668.95 9,334.48
4	201 8 Q0122	73.961 PRESERVED 73.9610 AC	3B	VAN NUYS, DOUGLAS 410 WILLOW ROAD HILLSBOROUGH, NJ 219 HILLSBOROUGH ROAD	08844 AG / 112	45,100 0 45,100		45,100		F01	1	0.00 1,033.12 516.56
5	201 9	19.5180 OPEN SPACE 19.5180 AC	15C	SOMERSET COUNTY IMPR AUTHORITY P O BOX 3000 SOMERVILLE, NJ HILLSBOROUGH ROAD	08876 AG / 112	512,400 0 512,400		*Exempt*		F01	1	0.00 0.00 0.00
6	201 10	53.8100 RT 206 BYPASS AKA MINITURE GOLF 53.8100 AC	15C	STATE OF NJ DEPT OF TRANS 1035 PARKWAY AVENUE TRENTON, NJ 103 HILLSBOROUGH ROAD	08625 AG / 112	713,100 34,300 747,400		*Exempt*		F01	1	0.00 0.00 0.00
7	201 11	68.1540 CB 1S 68.1540 AC	4B	RB MANUFACTURING, LLC 399 INTERPACE PARKWAY PARSIPPANY, NJ 799 ROUTE 206	07054 LI / 112	5,975,100 13,398,600 19,373,700	E 873,700	18,500,000		F01	1	0.00 434,380.00 217,190.00
8	202 1	14.497 SELF STORAGE 14.4970 AC	4A	LIFE STORAGE, LP 6467 MAIN STREET BUFFALO, NY 20 HILLSBOROUGH ROAD	14221 LI / 160	3,077,800 3,077,800 6,155,600		6,155,600		F01	1	0.00 123,183.13 61,591.57
9	202 2	1.7000 1SF NURSERY 1.7000 AC	4A	FENCE SCAPES, LLC 100 DUKES PARKWAY EAST HILLSBOROUGH, NJ 845 ROUTE 206	08844 LI / 160	448,900 149,600 598,500		598,500		F01	1	0.00 12,564.15 6,282.08
10	202 3	27.80 27.8000 AC	15C	STATE OF NJ DEPT TRANS 1035 PARKWAY AVENUE TRENTON, NJ ROUTE 206	08625-0616 HS / 160	608,100 0 608,100		*Exempt*		F01	1	0.00 0.00 0.00
11	202 4	28.540 175 APT UNITS-RETAIL 28.5400 AC	1	HILLSBOROUGH 206 HOLDINGS, LLC 16 MICROLAB RD - SUITE A LIVINGSTON, NJ ROUTE 206	07039 HS / 160	9,418,200 0 9,418,200		9,418,200		F01	1	0.00 201,035.76 100,517.88
12	202 4.01	8.280 BYPASS 202/4 BYPASS 8.2800 AC	15C	STATE OF NJ DEPT OF TRANS 1035 PARKWAY AVE TRENTON, NJ ROUTE 206	08625-0616 HS /	724,500 0 724,500		*Exempt*			1	0.00 0.00 0.00
13	202 5	15.9000 RAILROAD 15.9000 AC	5A	NEW YORK CENTRAL LINES LLC 500 WATER STREET (J-910) JACKSONVILLE, FL ROUTE 206	32202 AG / 160	0 0 0		*Exempt RR*		F01	1	0.00 0.00 0.00
14	202 6	75.1500 WOOD 2003-2013 75.1500 AC	15C	STATE OF NJ DEPT OF TRANS 1035 PARKWAY AVE TRENTON, NJ HILLSBOROUGH ROAD	08625 AG / 160	751,500 0 751,500		*Exempt*		F01	1	0.00 0.00 0.00
Page Totals						20,943,300 17,273,300	873,700	37,342,900				Block: 202 Lot: 6

1	2	3	4	5	6	7	8	9	10	11		
Line	Block No Lot No. Qualification Account #	Land Dimensions Building Description Additional Lots Acreage	Prop Class	Owner's Name Address City State Property Location	Billing Code Zip Code Zoning/Tax Map Pg	Value	Exemptions Code Amount	Net Taxable Value	Deductions Code No Owners	Special Tax Codes	Num Units	Deduction Amt 2021 Tax 2022 1st
						Land Improvemnt Total						
1	202 7 Q0122	51.2200 PRESERVED 51.2200 AC	3B	VAN NUYS, DOUGLAS & LYNN 410 WILLOW ROAD HILLSBOROUGH, NJ HILLSBOROUGH ROAD	08844 AG / 160	28,900 0 28,900		28,900		F01	1	0.00 662.14 331.07
2	202 7.01	1.2437 OFFICE DATA SERVICE CO 1.2437 AC	4A	MALHOTRA, ARUN & DEENA 41 BLACK HORSE RUN BELLE MEAD, NJ 124 HILLSBOROUGH ROAD	08502 AG / 160	115,800 208,900 324,700		324,700		F01	1	0.00 7,053.39 3,526.70
3	202 8	1.0160 1.5SF O 2UG 1.0160 AC	4A	COI REAL ESTATE, LLC 36 TORBET ROAD HILLSBOROUGH, NJ 132 HILLSBOROUGH ROAD	08844 AG / 160	177,800 127,000 304,800		304,800		F01	1	0.00 7,485.42 3,742.71
4	202 8.01	2.58 SHEDS 2.5800 AC	3A	MARTINS, JOSEPH S & LARA E 36 TORBET ROAD HILLSBOROUGH, NJ 134 HILLSBOROUGH ROAD	08844 AG / 160	200,800 0 200,800		200,800		F01	1	0.00 4,362.58 2,181.29
5	202 8.01 Q0072	7.000 7.0000 AC	3B	MARTINS, JOSEPH S & LARA E 36 TORBET ROAD HILLSBOROUGH, NJ 134 HILLSBOROUGH ROAD	08844 AG / 160	5,500 0 5,500		5,500		F01	1	0.00 124.45 62.23
6	202 9	1.0000 1SV R 2AG 1.0000 AC	3A	WARMKE, JOHN T & DIANE L 150 HILLSBOROUGH ROAD HILLSBOROUGH, NJ 150 HILLSBOROUGH ROAD	08844 AG / 160	185,000 291,100 476,100		476,100		F01	1	0.00 10,854.81 5,427.41
7	202 9 Q0127	95.4880 PRESERVED 95.4880 AC	3B	WARMKE, JOHN T & DIANE L 150 HILLSBOROUGH ROAD HILLSBOROUGH, NJ 150 HILLSBOROUGH ROAD	08844 AG / 160	58,600 0 58,600		58,600		F01	1	0.00 1,340.71 670.36
8	202 10	0.4160 2SF L .4160 AC	2	SPELLMAN, JOHN F & SPELLMANOVA, JANA 238 HILLSBOROUGH ROAD HILLSBOROUGH, NJ 238 HILLSBOROUGH ROAD	08844 AG / 160	155,800 265,700 421,500		421,500	V1 2	F01	1	250.00 9,339.23 4,669.62
9	202 11	1.0000 2SV L 1BG PRESERVED 1.0000 AC	3A	VAN NUYS, DOUGLAS & LYNN 410 WILLOW ROAD HILLSBOROUGH, NJ 410 WILLOW ROAD	08844 AG / 160	215,000 180,300 395,300		395,300		F01	1	0.00 8,469.24 4,234.62
10	202 11 Q0123	48.7240 PRESERVED 48.7240 AC	3B	VAN NUYS, DOUGLAS & LYNN 410 WILLOW ROAD HILLSBOROUGH, NJ 410 WILLOW ROAD	08844 AG / 160	30,600 0 30,600		30,600		F01	1	0.00 699.70 349.85
11	202 12 Q0026	26.2500 PRESERVED 26.2500 AC	3B	CONARD, SAMUEL G 240 TOWNSHIP LINE ROAD HILLSBOROUGH, NJ WILLOW ROAD	08844 AG / 160	22,500 0 22,500		22,500		F01	1	0.00 514.22 257.11
12	202 13	1.500 2SF O 1UG + 1.5000 AC	3A	DURLING, HARRIET E TRUSTEE 240 WILLOW ROAD HILLSBOROUGH, NJ 240 WILLOW ROAD	08844 AG / 160	220,000 215,800 435,800		435,800		F01	1	0.00 9,107.90 4,553.95
13	202 13 Q0038	25.580 FARMLAND PRESER PRESERVED 25.5800 AC	3B	DURLING, HARRIET E TRUSTEE 240 WILLOW ROAD HILLSBOROUGH, NJ 240 WILLOW ROAD	08844 AG / 160	16,500 0 16,500		16,500		F01	1	0.00 380.38 190.19
14	202 14	1.350 2SAL O 2UG + 1.3500 AC	2	GRENNEN, KEVIN & DEBBIE 270 TOWNSHIP LINE ROAD HILLSBOROUGH, NJ 270 TOWNSHIP LINE ROAD	08844 AG / 160	218,500 170,400 388,900		388,900		F01	1	0.00 8,520.90 4,260.45
Page Totals				V1 250		1,651,300 1,459,200	0	3,110,500				Block: 202 Lot: 14

1	2	3	4	5	6	7	8	9	10	11		
Line	Block No Lot No. Qualification Account #	Land Dimensions Building Description Additional Lots Acreage	Prop Class	Owner's Name Address City State Property Location	Billing Code Zip Code Zoning/Tax Map Pg	Value	Exemptions Code Amount	Net Taxable Value	Deductions Code No Owners	Special Tax Codes	Num Units	Deduction Amt 2021 Tax 2022 1st
						Land Improvemnt Total						
1	202 15 Q0026	76.570 PRESERVED 76.5700 AC	3B	CONARD, SAMUEL G & ESTHER 240 TOWNSHIP LINE ROAD HILLSBOROUGH, NJ TOWNSHIP LINE ROAD	08844 AG / 160	40,500 0 40,500		40,500		F01	1	0.00 927.47 463.74
2	202 15.01	5.5300 2SAL O 2UG + 5.5300 AC	2	TEISER, HANNAH G. 200 WILLOW ROAD HILLSBOROUGH, NJ 200 WILLOW ROAD	08844 AG / 160	260,300 225,500 485,800		485,800		F01	1	0.00 10,969.86 5,484.93
3	202 16	1.0200 1.5S F 1AG 1.0200 AC	3A	CONARD, SAMUEL G 240 TOWNSHIP LINE ROAD HILLSBOROUGH, NJ 210 TOWNSHIP LINE ROAD	08844 AG / 160	215,200 208,700 423,900		423,900		F01	1	0.00 9,502.36 4,751.18
4	202 16 Q0026	59.0000 PRESERVED 59.0000 AC	3B	CONARD, SAMUEL G 240 TOWNSHIP LINE ROAD HILLSBOROUGH, NJ 210 TOWNSHIP LINE ROAD	08844 AG / 160	35,100 0 35,100		35,100		F01	1	0.00 800.67 400.34
5	202 17.01	1.0000 2SV O 2AG 1.0000 AC	3A	CONARD, SAMUEL 240 TOWNSHIP LINE ROAD HILLSBOROUGH, NJ 240 TOWNSHIP LINE ROAD	08844 AG / 160	215,000 398,100 613,100		613,100		F01	1	0.00 14,001.13 7,000.57
6	202 17.01 Q0026	5.2300 5.2300 AC	3B	CONARD, SAMUEL 240 TOWNSHIP LINE ROAD HILLSBOROUGH, NJ 240 TOWNSHIP LINE ROAD	08844 AG / 160	4,100 0 4,100		4,100		F01	1	0.00 93.92 46.96
7	202 17.02	POLE BARN PRESERVED .0000 AC	3A	CONARD, SAMUEL G 240 TOWNSHIP LINE ROAD HILLSBOROUGH, NJ 220 TOWNSHIP LINE ROAD	08844 AG / 160	0 95,200 95,200		95,200		F01	1	0.00 2,235.30 1,117.65
8	202 17.02 Q0026	78.940 PRESERVED 78.9400 AC	3B	CONARD, SAMUEL G 240 TOWNSHIP LINE ROAD HILLSBOROUGH, NJ 220 TOWNSHIP LINE ROAD	08844 AG / 160	48,200 0 48,200		48,200		F01	1	0.00 1,101.22 550.61
9	202 17.03	2.93 2.9300 AC	1	VEGHE, E D & M C ESTATE 2444 HUNTINGDON PLACE HUNTINGDON VALLEY, PA TOWNSHIP LINE ROAD	19006 AG / 160	151,800 0 151,800		151,800		F01	1	0.00 3,329.46 1,664.73
10	202 18	1.0200 188X275 TRI 15F R 2BG .0000 AC	2	LYON, KEVIN & REBECCA 230 TOWNSHIP LINE ROAD HILLSBOROUGH, NJ 230 TOWNSHIP LINE ROAD	08844 AG / 160	211,400 196,900 408,300		408,300		F01	1	0.00 9,166.59 4,583.30
11	202 19	10.00 COMM. BLDGS. 10.0000 AC	4B	ABSOLUTE PROPERTY MANAGEMENT, LLC 1600 JERSEY AVENUE NORTH BRUNSWICK, NJ 170 TOWNSHIP LINE ROAD	08902 AG / 160	1,517,700 2,818,500 4,336,200		4,336,200		F01	1	0.00 97,101.55 48,550.78
12	202 19 Q0006	6.000 PRESERVED 6.0000 AC	3B	ABSOLUTE PROPERTY MANAGEMENT, LLC 1600 JERSEY AVENUE NORTH BRUNSWICK, NJ 170 TOWNSHIP LINE ROAD	08902 AG / 160	1,900 0 1,900		1,900		F01	1	0.00 42.26 21.13
13	202 20 Q0029	57.310 PRESERVED 57.3100 AC	3B	D&R GREENWAY LAND TRUST, INC ONE PRESERVATION PLACE PRINCETON, NJ TOWNSHIP LINE ROAD	08540 AG / 160	21,400 0 21,400		21,400		F01	1	0.00 488.38 244.19
14	202 20.01	40.082 AKA 202,20 Q 40.0820 AC	15C	STATE OF NJ DEPT OF TRANS 1035 PARKWAY AVE TRENTON, NJ TOWNSHIP LINE RD-BYPASS	08625 AG / 160	400,800 0 400,800		*Exempt*		F01	1	0.00 0.00 0.00
Page Totals						2,722,600 3,942,900	0	6,665,500				Block: 202 Lot: 20.01

1	2	3	4	5	6	7	8	9	10	11		
Line	Block No Lot No. Qualification Account #	Land Dimensions Building Description Additional Lots Acreage	Prop Class	Owner's Name Address City State Property Location	Billing Code Zip Code Zoning/Tax Map Pg	Value	Exemptions Code Amount	Net Taxable Value	Deductions Code No Owners	Special Tax Codes	Num Units	Deduction Amt 2021 Tax 2022 1st
						Land Improvemnt Total						
1	202 20.02	0.0000 73X158 15F R .0000 AC	2	BELLE MEAD FARMES COOPERATIVE 110 TOWNSHIP LINE ROAD HILLSBOROUGH, NJ 110 TOWNSHIP LINE ROAD	08844 AG / 160	177,000 74,600 251,600		251,600		F01	1	0.00 5,437.97 2,718.99
2	202 20.03	8.1950 8.1950 AC	1	BELLE MEAD FARMERS COOP ASSOC INC 100 TOWNSHIP LINE ROAD HILLSBOROUGH, NJ TOWNSHIP LINE ROAD	08844 AG / 160	327,800 0 327,800		327,800		F01	1	0.00 7,696.74 3,848.37
3	202 20.04	0.4380 BUILDING DEMO .4380 AC	1	BELLE MEAD FARMERS LLC 106 TOWNSHIP LINE ROAD HILLSBOROUGH, NJ 106 TOWNSHIP LINE ROAD	08844 AG / 160	21,900 0 21,900		21,900		F01	1	0.00 514.22 257.11
4	202 20.010	15.588 AKA 202,20 Q 15.5880 AC	15C	STATE OF NJ DEPT OF TRANS 1035 PARKWAY AVE TRENTON, NJ TOWNSHIP LINE RD-BYPASS	08625 AG / 160	155,900 0 155,900		*Exempt*		F01	1	0.00 0.00 0.00
5	202 21	0.0000 100X210 RIGHT OF WAY .0000 AC	15C	STATE OF NJ DEPT OF TRANS 1035 PARKWAY AVE BOX 600 TRENTON, NJ 150 TOWNSHIP LINE ROAD	08625 AG / 160	189,000 0 189,000		*Exempt*		F01	1	0.00 0.00 0.00
6	202 22	2.0090 BLDGS. COOP/BARN 2.0090 AC	4A	BELLE MEAD FARMERS COOP ASSOC 100 TOWNSHIP LINE ROAD HILLSBOROUGH, NJ 100 TOWNSHIP LINE ROAD	08844 AG / 160	221,600 411,600 633,200		633,200		F01	1	0.00 14,329.85 7,164.93
7	202 23	0.1900 131X46 TRI .0000 AC	1	OUTDOOR SYSTEMS INC 185 US HIGHWAY 46 FAIRFIELD, NJ ROUTE 206	07004 HS / 160	13,300 0 13,300		13,300		F01	1	0.00 312.29 156.15
8	202 23 B01	153 .0000 AC	4A	OUTDOOR SYSTEMS INC 185 US HIGHWAY 46 FAIRFIELD, NJ ROUTE 206	07004 HS / 160	0 64,100 64,100		64,100		F01	1	0.00 1,505.07 752.54
9	203.01 1	13.1310 OPEN SPACE 13.1310 AC	15C	TOWNSHIP OF HILLSBOROUGH 379 SOUTH BRANCH ROAD HILLSBOROUGH, NJ HILLSBOROUGH ROAD	08844 R / 159	405,700 0 405,700		*Exempt*		F01	1	0.00 0.00 0.00
10	203.01 2	0.5510 120X200 2SV L 2AG .0000 AC	2	LUNEMANN, GERARD J & ANN MARIE 45 SCOTT DRIVE HILLSBOROUGH, NJ 45 SCOTT DRIVE	1175 08844 R / 159	322,600 249,900 572,500		572,500		F01	1	0.00 12,427.97 6,213.99
11	203.01 3	0.5840 116X200 TRI 2SV L 2AG .0000 AC	2	POY, WILLIAM W. & HOLLY C 43 SCOTT DRIVE HILLSBOROUGH, NJ 43 SCOTT DRIVE	598 08844 R / 159	324,200 222,400 546,600		546,600		F01	1	0.00 11,810.44 5,905.22
12	203.01 4	0.6460 108X201 TRI 2SV L 2AG .0000 AC	2	DAVE, VYOMESH G & JAYSHREE V 41 SCOTT DRIVE HILLSBOROUGH, NJ 41 SCOTT DRIVE	08844 R / 159	327,400 367,600 695,000		695,000		F01	1	0.00 15,442.80 7,721.40
13	203.01 5	0.5040 100X164 TRI 2SV L 2AG .0000 AC	2	D'ANDRADE, RAYMOND J & LAURA S 39 SCOTT DRIVE HILLSBOROUGH, NJ 39 SCOTT DRIVE	08844 R / 159	319,800 323,600 643,400		643,400		F01	1	0.00 14,092.70 7,046.35
14	203.01 6	0.4200 150X122 2SV L 2AG .0000 AC	2	RAICHEL, ROBERT D & KATHY L 37 SCOTT DRIVE HILLSBOROUGH, NJ 37 SCOTT DRIVE	154 08844 R / 159	315,900 252,600 568,500		568,500		F01	1	0.00 12,324.66 6,162.33
Page Totals						2,371,500 1,966,400	0	4,337,900				Block: 203.01 Lot: 6

1	2	3	4	5	6	7	8	9	10	11		
Line	Block No Lot No. Qualification Account #	Land Dimensions Building Description Additional Lots Acreage	Prop Class	Owner's Name Address City State Property Location	Billing Code Zip Code Zoning/Tax Map Pg	Value	Exemptions Code Amount	Net Taxable Value	Deductions Code No Owners	Special Tax Codes	Num Units	Deduction Amt 2021 Tax 2022 1st
						Land Improvemnt Total						
1	203.01 7	0.4200 150X122 2SV L 2AG .0000 AC	2	LO GIUDICE, DEREK 2 DANIEL DRIVE HILLSBOROUGH, NJ 2 DANIEL DRIVE	08844 R / 159	316,400 283,200 599,600		599,600		F01	1	0.00 13,061.93 6,530.97
2	203.01 8	0.4130 120X150 2SV L 2AG POOL .0000 AC	2	FITZGERALD, LORI 4 DANIEL DRIVE HILLSBOROUGH, NJ 4 DANIEL DRIVE	08844 R / 159	315,700 324,900 640,600		640,600		F01	1	0.00 14,031.65 7,015.83
3	203.01 9	0.4130 120X150 2SV L 2AG, POOL .0000 AC	2	ALBIN, ROBERT L & SHARI 6 DANIEL DRIVE HILLSBOROUGH, NJ 6 DANIEL DRIVE	08844 R / 159	315,700 273,600 589,300		589,300		F01	1	0.00 12,834.17 6,417.09
4	203.01 10	0.5180 120X203 AVG 2SV L 2AG .0000 AC	2	DIGRICOLI, ANTHONY P & RENEE 8 DANIEL DRIVE HILLSBOROUGH, NJ 8 DANIEL DRIVE	08844 R / 159	320,800 318,700 639,500		639,500		F01	1	0.00 14,001.13 7,000.57
5	203.01 11	0.5360 104X169 TRI 2SV L 2AG .0000 AC	2	MODI, HARSHAD S & HEMA H 22 EDGEMERE DRIVE KENDALL PARK, NJ 10 DANIEL DRIVE	08824 R / 159	321,500 305,300 626,800		626,800		F01	1	0.00 13,724.07 6,862.04
6	203.01 12	0.4850 104X155 TRI 2SV L 2AG .0000 AC	2	GOLDSTEIN, PAUL K & MERYL E 12 DANIEL DRIVE HILLSBOROUGH, NJ 12 DANIEL DRIVE	660 08844 R / 159	319,600 312,300 631,900		631,900		F01	1	0.00 13,822.68 6,911.34
7	203.01 13	0.4130 120X150 2SV L 2AG .0000 AC	2	TACCARINO, JOHN S & KIMBERLY 14 DANIEL DRIVE HILLSBOROUGH, NJ 14 DANIEL DRIVE	1175 08844 R / 159	315,700 302,900 618,600		618,600		F01	1	0.00 13,510.39 6,755.20
8	203.01 14	0.4130 120X150 2SV L 2AG .0413 AC	2	PATEL, ANKIT & SWATI 16 DANIEL DRIVE HILLSBOROUGH, NJ 16 DANIEL DRIVE	08844 R / 159	315,700 318,000 633,700		633,700		F01	1	0.00 13,839.11 6,919.56
9	203.01 15	0.4130 120X150 2SV L 2AG .0000 AC	2	DANIEL, CHRISTOPHER D & DEBORAH C 18 DANIEL DRIVE HILLSBOROUGH, NJ 18 DANIEL DRIVE	08844 R / 159	315,700 281,000 596,700		596,700		F01	1	0.00 12,989.14 6,494.57
10	203.01 16	0.4470 112X150 TRI 2SV L 2AG .0000 AC	2	ALMAGOR, DANIEL & REVITAL 20 DANIEL DRIVE HILLSBOROUGH, NJ 20 DANIEL DRIVE	660 08844 R / 159	317,100 314,500 631,600		631,600		F01	1	0.00 13,832.07 6,916.04
11	203.01 17	0.5100 102X163 TRI 2SV L 2AG .0000 AC	2	WESTREICH, ALLAN H & DAWN A K 22 DANIEL DRIVE HILLSBOROUGH, NJ 22 DANIEL DRIVE	08844 R / 159	320,300 284,200 604,500		604,500		F01	1	0.00 13,176.98 6,588.49
12	203.02 1	0.4120 114X151 TRI 2SV L 2AG .0000 AC	2	DELGUERCIO, ANTHANASIA 18 MATTHEW ROAD HILLSBOROUGH, NJ 18 MATTHEW ROAD	08844 R / 159	315,500 324,300 639,800		639,800		F01	1	0.00 14,005.83 7,002.92
13	203.02 2	0.4490 123X166 TRI 2SV L 2AG .0000 AC	2	DI IORIO, NICHOLAS J & SUZY L 19 DANIEL DRIVE HILLSBOROUGH, NJ 19 DANIEL DRIVE	08844 R / 159	317,400 279,500 596,900		596,900		F01	1	0.00 12,996.19 6,498.10
14	203.02 3	0.5180 250X154 AVG 2SV L 2AG .0000 AC	2	BRIGANTE, MICHAEL T & JILL 17 DANIEL DRIVE HILLSBOROUGH, NJ 17 DANIEL DRIVE	660 08844 R / 159	320,500 283,400 603,900		603,900		F01	1	0.00 13,162.89 6,581.45
Page Totals						4,447,600 4,205,800	0	8,653,400				Block: 203.02 Lot: 3

1	2	3	4	5	6	7	8	9	10	11		
Line	Block No Lot No. Qualification Account #	Land Dimensions Building Description Additional Lots Acreage	Prop Class	Owner's Name Address City State Property Location	Billing Code Zip Code Zoning/Tax Map Pg	Value	Exemptions Code Amount	Net Taxable Value	Deductions Code No Owners	Special Tax Codes	Num Units	Deduction Amt 2021 Tax 2022 1st
						Land Improvemnt Total						
1	203.02 4	0.6400 138X230 TRI 2SV L 2AG .0000 AC	2	PERSILY, DAVID M & AMY T 15 DANIEL DRIVE HILLSBOROUGH, NJ 15 DANIEL DRIVE	08844 R / 159	326,500 234,200 560,700		560,700		F01	1	0.00 12,141.51 6,070.76
2	203.02 5	0.6360 120X230 2SV L 2AG .0000 AC	2	FINGERHUT, ANDREW M & DEBORAH B 13 DANIEL DRIVE HILLSBOROUGH, NJ 13 DANIEL DRIVE	08844 R / 159	326,800 328,000 654,800		654,800		F01	1	0.00 14,362.72 7,181.36
3	203.02 6	0.6360 120X230 2SV L 2AG .0000 AC	2	MC PARTLAND, DANIEL & KAREN 11 DANIEL DRIVE HILLSBOROUGH, NJ 11 DANIEL DRIVE	08844 R / 159	326,800 290,300 617,100		617,100		F01	1	0.00 13,477.52 6,738.76
4	203.02 7	0.5490 145X230 TRI 2SV L 2AG, POOL .0000 AC	2	BUCKLAND, RYAN 9 DANIEL DRIVE HILLSBOROUGH, NJ 9 DANIEL DRIVE	08844 R / 159	321,900 249,800 571,700		571,700		F01	1	0.00 13,317.86 6,658.93
5	203.02 8	0.5470 2SV L 2AG, POOL .5470 AC	2	LAESSIG, ANDREW & DONNA 7 DANIEL DRIVE HILLSBOROUGH, NJ 7 DANIEL DRIVE	154 08844 R / 159	321,900 297,200 619,100		619,100		F01	1	0.00 13,519.78 6,759.89
6	203.02 9	0.4510 120X163 AVG 2SV L 2AG .0000 AC	2	BURSTEIN, RONALD & DIANE 5 DANIEL DRIVE HILLSBOROUGH, NJ 5 DANIEL DRIVE	08844 R / 159	317,600 275,200 592,800		592,800		F01	1	0.00 12,897.57 6,448.79
7	203.02 10	0.4410 120X160 2SV L 2AG, POOL .0000 AC	2	MELFI, ANTHONY & CATHERINE 3 DANIEL DRIVE HILLSBOROUGH, NJ 3 DANIEL DRIVE	08844 R / 159	317,000 337,000 654,000		654,000		F01	1	0.00 14,343.94 7,171.97
8	203.02 11	0.6060 168X186 TRI 2SV L 2AG .0000 AC	2	BANIS, NICHOLAS & HELEN 6 MATTHEW ROAD HILLSBOROUGH, NJ 6 MATTHEW ROAD	08844 R / 159	325,100 321,000 646,100		646,100		F01	1	0.00 14,156.10 7,078.05
9	203.02 12	0.7180 170X161 AVG 2SV L 2AG .0000 AC	2	BRIGANTI, ROBERT J & JACQUELINE 8 MATTHEW ROAD HILLSBOROUGH, NJ 8 MATTHEW ROAD	6425 08844 R / 159	331,300 307,600 638,900		638,900		F01	1	0.00 13,987.04 6,993.52
10	203.02 13	0.6220 122X238 TRI 2SV L 2AG .0000 AC	2	ANDERSON, BRIAN & TARA 10 MATTHEW ROAD HILLSBOROUGH, NJ 10 MATTHEW ROAD	08844 R / 159	326,000 308,200 634,200		634,200		F01	1	0.00 13,893.12 6,946.56
11	203.02 14	0.6120 120X227 AVG 2SV L 2AG, POOL .0000 AC	2	AGARWAL, JYOTI & AGARWAL, INDU 12 MATTHEW ROAD HILLSBOROUGH, NJ 12 MATTHEW ROAD	08844 R / 159	325,600 334,200 659,800		659,800		F01	1	0.00 14,477.77 7,238.89
12	203.02 15	0.5720 120X203 AVG 2SV L 2AG .0000 AC	2	LING, CHERN-TAIN & CHEAU-CHYN TRSTS 14 MATTHEW ROAD HILLSBOROUGH, NJ 14 MATTHEW ROAD	08844 R / 159	323,100 247,600 570,700		570,700		F01	1	0.00 12,385.71 6,192.86
13	203.02 16	0.5490 106X189 TRI 2SV L 2AG .0000 AC	2	SEWELL, RUTH S 16 MATTHEW ROAD HILLSBOROUGH, NJ 16 MATTHEW ROAD	660 08844 R / 159	321,700 295,900 617,600		617,600	W1 1	F01	1	250.00 13,236.91 6,618.46
14	203.03 1	1.1340 OPEN SPACE 1.1340 AC	15C	TOWNSHIP OF HILLSBOROUGH 379 SOUTH BRANCH ROAD HILLSBOROUGH, NJ MATTHEW RD - OPEN SPACE	08844 R / 159	294,400 0 294,400		*Exempt*		F01	1	0.00 0.00 0.00
Page Totals				W1 250		4,211,300 3,826,200	0	8,037,500				Block: 203.03 Lot: 1

1	2	3	4	5	6	7	8	9	10	11		
Line	Block No Lot No. Qualification Account #	Land Dimensions Building Description Additional Lots Acreage	Prop Class	Owner's Name Address City State Property Location	Billing Code Zip Code Zoning/Tax Map Pg	Land Improvemnt Total	Exemptions Code Amount	Net Taxable Value	Deductions Code No Owners	Special Tax Codes	Num Units	Deduction Amt 2021 Tax 2022 1st
1	203.03 2	0.5010 120X181 AVG 2SV L 2AG, POOL .0000 AC	2	GUPTA, SHALIESH & AMEETA S 23 MATTHEW ROAD HILLSBOROUGH, NJ 23 MATTHEW ROAD	08844 R / 159	319,900 312,500 632,400		632,400		F01	1	0.00 13,834.42 6,917.21
2	203.03 3	0.5010 126X194 TRI 2SV L 2AG .0000 AC	2	TRIVEDI, VIREN P & KALPANA V 21 MATTHEW ROAD HILLSBOROUGH, NJ 21 MATTHEW ROAD	5640 08844 R / 159	320,100 286,200 606,300		606,300		F01	1	0.00 13,219.24 6,609.62
3	203.03 4	0.5080 125X198 TRI 2SV O 1AG,1BG .0000 AC	2	HAN, CATHY & JAE 19 MATTHEW ROAD HILLSBOROUGH, NJ 19 MATTHEW ROAD	08844 R / 159	320,200 258,000 578,200		578,200		F01	1	0.00 12,552.41 6,276.21
4	203.03 5	0.5110 117X184 AVG 2SV L 2AG .0000 AC	2	HELMACY, DOUGLAS & ANNA MARIE 17 MATTHEW DRIVE HILLSBOROUGH, NJ 17 MATTHEW ROAD	08844 R / 159	319,500 288,300 607,800		607,800		F01	1	0.00 13,254.47 6,627.24
5	203.03 6	0.4710 120X170 AVG 2SV L 2AG .0000 AC	2	NATARAJAN, SESHA I & JAYALAKSHMI 15 MATTHEW ROAD HILLSBOROUGH, NJ 15 MATTHEW ROAD	08844 R / 159	318,500 268,700 587,200		587,200		F01	1	0.00 12,773.12 6,386.56
6	203.03 7	0.4130 104X157 TRI 2SV L 2AG .0000 AC	2	GREENBLATT, DAVID & ALICE 20 WALNUT GROVE ROAD HILLSBOROUGH, NJ 20 WALNUT GROVE ROAD	08844 R / 159	315,500 287,000 602,500		602,500		F01	1	0.00 13,125.32 6,562.66
7	203.03 8	0.9350 2SV L 2AG AKA BLK 203R, LOT 8 .9350 AC	2	LEONARD, KENNETH C 18 WALNUT GROVE ROAD HILLSBOROUGH, NJ 18 WALNUT GROVE ROAD	08844 R / 159	342,900 253,500 596,400		596,400		F01	1	0.00 13,007.92 6,503.96
8	203.03 9	0.9710 145X290 AVG 2SV L 2AG AKA BLK 203R, LOT 9 .0000 AC	2	SHERMAN, KEITH M & MARILYN R 16 WALNUT GROVE ROAD HILLSBOROUGH, NJ 16 WALNUT GROVE ROAD	08844 R / 159	342,700 236,900 579,600		579,600		F01	1	0.00 12,585.28 6,292.64
9	203.03 10	0.8220 201X191 TRI 2SF L 2AG AKA BLK 203R, LOT 10 .0000 AC	2	MC ALARNEN, RAYMOND J III & KRISTA A 1 SUGAR MILL ROAD HILLSBOROUGH, NJ 1 SUGAR MILL ROAD	08844 R / 159	332,500 305,800 638,300		638,300		F01	1	0.00 13,970.60 6,985.30
10	203.03 11	0.6500 2SF O 2AG .6500 AC	2	PORTLOCK, STANLEY L & CARLOTA T 3 SUGAR MILL ROAD HILLSBOROUGH, NJ 3 SUGAR MILL ROAD	1175 08844 R / 159	328,600 273,000 601,600		601,600		F01	1	0.00 13,104.19 6,552.10
11	203.03 12	1.9770 246X447 TRI 2SV L 3AG, POOL .0000 AC	2	PERILLO, SALVATORE 7 SUGAR MILL RD HILLSBOROUGH, NJ 7 SUGAR MILL ROAD	08844 R / 159	299,800 570,900 870,700		870,700		F01	1	0.00 19,274.74 9,637.37
12	203.03 13	1.9430 220X385 AVG 2SV L 1AG,1BG POOL .0000 AC	2	MACEY, SCOTT J & SANDBORG, LINDA 11 SUGAR MILL ROAD HILLSBOROUGH, NJ 11 SUGAR MILL ROAD	5975 08844 R / 159	269,500 672,300 941,800		941,800		F01	1	0.00 21,042.78 10,521.39
13	203.03 14	1.2750 154X321 TRI 2SV L 3AG .0000 AC	2	SKOLNICK, JOSHUA D. & PATERNO, J. 15 SUGAR MILL ROAD HILLSBOROUGH, NJ 15 SUGAR MILL ROAD	08844 R / 159	278,200 499,000 777,200		777,200		F01	1	0.00 17,084.05 8,542.03
14	203.03 15	1.1660 156X300 TRI 2SF L 3AG .0000 AC	2	WU, TONG 19 SUGAR MILL ROAD HILLSBOROUGH, NJ 19 SUGAR MILL ROAD	08844 R / 159	267,700 544,200 811,900		811,900		F01	1	0.00 18,126.56 9,063.28
Page Totals						4,375,600 5,056,300	0	9,431,900				Block: 203.03 Lot: 15

1	2	3	4	5	6	7	8	9	10	11		
Line	Block No Lot No. Qualification Account #	Land Dimensions Building Description Additional Lots Acreage	Prop Class	Owner's Name Address City State Property Location	Billing Code Zip Code Zoning/Tax Map Pg	Value	Exemptions Code Amount	Net Taxable Value	Deductions Code No Owners	Special Tax Codes	Num Units	Deduction Amt 2021 Tax 2022 1st
						Land Improvemnt Total						
1	203.04 1	0.4810 140X150 2SV L 2AG, POOL .0000 AC	2	RAGLIONE, THOMAS & STACIE 11 MATTHEW ROAD HILLSBOROUGH, NJ 11 MATTHEW ROAD	08844 R / 159	319,100 331,100 650,200		650,200		F01	1	0.00 14,266.45 7,133.23
2	203.04 2	0.4430 113X153 TRI 2SV L 2AG .0000 AC	2	SEKHON, JAGDEEP S. 9 MATTHEW ROAD HILLSBOROUGH, NJ 9 MATTHEW ROAD	08844 R / 159	317,100 260,600 577,700		577,700		F01	1	0.00 12,672.16 6,336.08
3	203.04 3	0.5740 108X183 TRI 2SV L 2AG, POOL .0000 AC	2	ORYNIAK, THOMAS & CARYN C 7 MATTHEW ROAD HILLSBOROUGH, NJ 7 MATTHEW ROAD	08844 R / 159	323,700 278,500 602,200		602,200		F01	1	0.00 13,125.32 6,562.66
4	203.04 4	0.9490 110X279 TRI 2SV L 2AG, POOL .0000 AC	2	CASEY, PATRICK & LINDSAY DE FLESCO 5 MATTHEW ROAD HILLSBOROUGH, NJ 5 MATTHEW ROAD	6425 08844 R / 159	341,200 293,500 634,700		634,700		F01	1	0.00 13,886.07 6,943.04
5	203.04 5	0.7440 120X270 2SV L 2AG .0000 AC	2	HUANG, MIN-AN & CHUE JEN JENE 3 MATTHEW ROAD HILLSBOROUGH, NJ 3 MATTHEW ROAD	1212 08844 R / 159	332,200 284,400 616,600		616,600		F01	1	0.00 13,489.27 6,744.64
6	203.04 6	0.6530 150X190 2SV L 2AG .0000 AC	2	LIEBERMAN, STUART L & CATERINA T 1 MATTHEW ROAD HILLSBOROUGH, NJ 1 MATTHEW ROAD	08844 R / 159	327,700 334,300 662,000		662,000		F01	1	0.00 14,527.08 7,263.54
7	203.04 7	0.5230 120X190 2SV L 2AG .0000 AC	2	CHAN, KENNETH & MEMEI 33 SCOTT DRIVE HILLSBOROUGH, NJ 33 SCOTT DRIVE	660 08844 R / 159	321,200 233,700 554,900		554,900		F01	1	0.00 12,141.51 6,070.76
8	203.04 8	0.8410 120X292 AVG 2SV L 2AG .0000 AC	2	TIMKO, STEVEN H TRUSTEE 31 SCOTT DRIVE HILLSBOROUGH, NJ 31 SCOTT DRIVE	08844 R / 159	337,100 297,600 634,700		634,700		F01	1	0.00 13,886.07 6,943.04
9	203.04 9	0.7880 237X227 TRI 2SV L 2AG .0000 AC	2	WACASTER, JASON C & DENISE 29 SCOTT DRIVE HILLSBOROUGH, NJ 29 SCOTT DRIVE	08844 R / 159	334,400 295,700 630,100		630,100		F01	1	0.00 13,778.06 6,889.03
10	203.05 1	13.0040 OPEN SPACE 13.0040 AC	15C	TOWNSHIP OF HILLSBOROUGH 379 SOUTH BRANCH ROAD HILLSBOROUGH, NJ SCOTT DR - OPEN SPACE	08844 R / 158	652,000 0 652,000		*Exempt*		F01	1	0.00 0.00 0.00
11	203.05 1.02	0.119 STREAM EASEMENT STREAM EASEMENT .1190 AC	15C	COUNTY OF SOMERSET P O BOX 3000 SOMERVILLE, NJ HILLSBOROUGH ROAD	08876 R / 158	1,200 0 1,200		*Exempt*		F01	1	0.00 0.00 0.00
12	203.05 2	0.4360 120X160 2SF L 2AG .0000 AC	2	PATEL, BHARAT 48 SCOTT DRIVE HILLSBOROUGH, NJ 48 SCOTT DRIVE	08844 R / 158	317,100 290,700 607,800		607,800		F01	1	0.00 13,254.47 6,627.24
13	203.05 2.02	0.2021 OPEN SPACE .2021 AC	15C	TOWNSHIP OF HILLSBOROUGH 379 SOUTH BRANCH ROAD HILLSBOROUGH, NJ JOSHUA DR - OPEN SPACE	08844 R / 158	20,200 0 20,200		*Exempt*		F01	1	0.00 0.00 0.00
14	203.05 3	0.4020 130X160 TRI 2SV L 2AG .0000 AC	2	SHARMA, HEMANT & SHUBHRA & SHARMA 46 SCOTT DRIVE HILLSBOROUGH, NJ 46 SCOTT DRIVE	08844 R / 158	314,900 261,900 576,800		576,800		F01	1	0.00 12,521.89 6,260.95
Page Totals						3,585,700 3,162,000	0	6,747,700				Block: 203.05 Lot: 3

1	2	3	4	5	6	7	8	9	10	11		
Line	Block No Lot No. Qualification Account #	Land Dimensions Building Description Additional Lots Acreage	Prop Class	Owner's Name Address City State Property Location	Billing Code Zip Code Zoning/Tax Map Pg	Value	Exemptions Code Amount	Net Taxable Value	Deductions Code No Owners	Special Tax Codes	Num Units	Deduction Amt 2021 Tax 2022 1st
						Land Improvemnt Total						
1	203.05 4	0.4020 134X159 TRI 2SV L 2AG, POOL .0000 AC	2	MC BRIDE, RYAN & TATIANA 44 SCOTT DRIVE HILLSBOROUGH, NJ 44 SCOTT DRIVE	08844 R / 158	314,300 288,600 602,900		602,900		F01	1	0.00 13,137.07 6,568.54
2	203.05 5	0.4160 129X160 TRI 2SV L 2AG .0000 AC	2	YU, YUAN-HUNG & CHANG, YA-TING 42 SCOTT DRIVE HILLSBOROUGH, NJ 42 SCOTT DRIVE	08844 R / 158	315,700 229,800 545,500		545,500		F01	1	0.00 11,782.26 5,891.13
3	203.05 6	0.4790 129X160 2SV L 2AG .0000 AC	2	KELLY, THOMAS J & LORI A 40 SCOTT DRIVE HILLSBOROUGH, NJ 40 SCOTT DRIVE	1628 08844 R / 158	318,900 307,500 626,400		626,400		F01	1	0.00 13,691.19 6,845.60
4	203.05 7	0.4410 120X160 2SV L 2AG .0000 AC	2	MANUELLI, JOSEPH J & DONNA M 38 SCOTT DRIVE HILLSBOROUGH, NJ 38 SCOTT DRIVE	08844 R / 158	317,100 301,500 618,600		618,600		F01	1	0.00 13,508.05 6,754.03
5	203.05 8	0.4410 120X160 2SV L 2AG .0000 AC	2	LING, THOMSON 36 SCOTT DRIVE HILLSBOROUGH, NJ 36 SCOTT DRIVE	08844 R / 158	317,100 273,200 590,300		590,300		F01	1	0.00 12,841.22 6,420.61
6	203.05 9	0.4410 120X160 2SV L 2AG .0000 AC	2	SCHWANKERT, ROBERT E & DEBBIE F 34 SCOTT DRIVE HILLSBOROUGH, NJ 34 SCOTT DRIVE	1175 08844 R / 158	317,100 274,600 591,700		591,700		F01	1	0.00 12,881.13 6,440.57
7	203.05 10	0.4610 112X160 TRI 2SV L 2AG .0000 AC	2	CAVANAUGH, JOHN J & ANDREA M 32 SCOTT DRIVE HILLSBOROUGH, NJ 32 SCOTT DRIVE	08844 R / 158	318,000 300,800 618,800		618,800		F01	1	0.00 13,512.75 6,756.38
8	203.05 11	0.4700 116X160 TRI 2SV L 2AG .0000 AC	2	COVIELLO, VINCENT W & KATHLEEN W 30 SCOTT DRIVE HILLSBOROUGH, NJ 30 SCOTT DRIVE	08844 R / 158	318,400 310,500 628,900		628,900		F01	1	0.00 13,754.58 6,877.29
9	203.05 12	0.4652 111X160 TRI 2SV L 2AG .0000 AC	2	ROMMEL, JOHN B & GINA M 6 JOSHUA DRIVE HILLSBOROUGH, NJ 6 JOSHUA DRIVE	08844 R / 158	318,600 236,000 554,600		554,600		F01	1	0.00 11,995.94 5,997.97
10	203.05 13	0.4636 111X160 TRI 2SV O 2AG .0000 AC	2	LOVELL, GERARD 8 JOSHUA DRIVE HILLSBOROUGH, NJ 8 JOSHUA DRIVE	08844 R / 158	318,000 283,800 601,800		601,800		F01	1	0.00 13,122.98 6,561.49
11	203.05 14	0.4408 120X160 2SV L 2AG .0000 AC	2	SHEIN, MARC L & BARBARA 10 JOSHUA DRIVE HILLSBOROUGH, NJ 10 JOSHUA DRIVE	08844 R / 158	317,100 283,300 600,400		600,400		F01	1	0.00 13,087.75 6,543.88
12	203.05 15	0.4408 120X160 2SV L 2AG .0000 AC	2	CZEPLA, OLGIERD & DALA 12 JOSHUA DRIVE HILLSBOROUGH, NJ 12 JOSHUA DRIVE	08844 R / 158	317,100 251,300 568,400		568,400		F01	1	0.00 12,329.35 6,164.68
13	203.05 16	0.4595 113X160 TRI 2SV L 2AG .0000 AC	2	DENYS, TODD & KAREN 14 JOSHUA DRIVE HILLSBOROUGH, NJ 14 JOSHUA DRIVE	08844 R / 158	318,300 278,000 596,300		596,300		F01	1	0.00 12,982.10 6,491.05
14	203.05 17	0.4707 109X160 TRI 2SV L 2AG .0000 AC	2	AMAH, DEREK & DONNA 16 JOSHUA DR HILLSBOROUGH, NJ 16 JOSHUA DRIVE	660 08844 R / 158	318,300 277,400 595,700		595,700		F01	1	0.00 12,968.01 6,484.01
Page Totals						4,444,000 3,896,300	0	8,340,300				Block: 203.05 Lot: 17

1	2	3	4	5	6	7	8	9	10	11		
Line	Block No Lot No. Qualification Account #	Land Dimensions Building Description Additional Lots Acreage	Prop Class	Owner's Name Address City State Property Location	Billing Code Zip Code Zoning/Tax Map Pg	Value	Exemptions Code Amount	Net Taxable Value	Deductions Code No Owners	Special Tax Codes	Num Units	Deduction Amt 2021 Tax 2022 1st
						Land Improvemnt Total						
1	203.05 18	0.4733 108X160 TRI 2SV L 2AG .0000 AC	2	KAMARAJUGADDA, RAMA 18 JOSHUA DRIVE HILLSBOROUGH, NJ 18 JOSHUA DRIVE	08844 R / 158	318,700 255,000 573,700		573,700		F01	1	0.00 12,456.15 6,228.08
2	203.05 19	0.4669 110X160 TRI 2SV L 2AG .0000 AC	2	PRASAD, SRINIVASA & GOPAL, DEEPA 20 JOSHUA DRIVE HILLSBOROUGH, NJ 20 JOSHUA DRIVE	08844 R / 158	318,400 286,800 605,200		605,200		F01	1	0.00 13,191.06 6,595.53
3	203.05 20	0.4497 117X160 TRI 2SV L 2AG .0000 AC	2	TORZEWSKI, MARK D & JOANNA M 22 JOSHUA DRIVE HILLSBOROUGH, NJ 22 JOSHUA DRIVE	08844 R / 158	317,600 302,600 620,200		620,200	V1 2	F01	1	250.00 13,293.26 6,646.63
4	203.05 21	0.4914 99X160 TRI 2SV L 2AG, POOL .0000 AC	2	MARVITS, THOMAS E & COLLEEN M 24 JOSHUA DRIVE HILLSBOROUGH, NJ 24 JOSHUA DRIVE	08844 R / 158	319,600 310,800 630,400		630,400		F01	1	0.00 13,792.15 6,896.08
5	203.05 22	0.6244 101X183 AVG 2SF L 2AG, POOL .0000 AC	2	MANCINO, RICHARD A & LETTIE P TRUST 26 JOSHUA DRIVE HILLSBOROUGH, NJ 26 JOSHUA DRIVE	08844 R / 158	326,200 352,500 678,700		678,700	V1 2	F01	1	250.00 14,702.06 7,351.03
6	203.05 23	0.5197 103X170 TRI 2SV L 2AG .0000 AC	2	ALLAN, PETER & MARY D 28 JOSHUA DRIVE HILLSBOROUGH, NJ 28 JOSHUA DRIVE	08844 R / 158	321,000 241,000 562,000		562,000		F01	1	0.00 12,195.51 6,097.76
7	203.05 24	0.4819 120X174 AVG 2SV L 2AG .0000 AC	2	ROZYCKI, SAM & GENENE MARIE 30 JOSHUA DRIVE HILLSBOROUGH, NJ 30 JOSHUA DRIVE	08844 R / 158	319,100 306,800 625,900		625,900		F01	1	0.00 13,698.23 6,849.12
8	203.05 25	0.4347 133X176 TRI 2SV L 2AG .0000 AC	2	GOMOLKA, ALBERT JR & SHELLEY 32 JOSHUA DRIVE HILLSBOROUGH, NJ 32 JOSHUA DRIVE	08844 R / 158	316,800 283,600 600,400		600,400		F01	1	0.00 13,080.71 6,540.36
9	203.05 26	0.4607 120X167 AVG 2SV L 2AG .0000 AC	2	BURKLEY, DANIEL F 34 JOSHUA DRIVE HILLSBOROUGH, NJ 34 JOSHUA DRIVE	08844 R / 158	318,100 295,100 613,200		613,200		F01	1	0.00 13,378.90 6,689.45
10	203.05 27	0.4389 113X150 TRI 2SV L 2AG .0000 AC	2	HAND, SAMANTHA A & MATTHEW A 36 JOSHUA DRIVE HILLSBOROUGH, NJ 36 JOSHUA DRIVE	1175 08844 R / 158	317,000 246,200 563,200		563,200		F01	1	0.00 12,209.60 6,104.80
11	203.05 28	1.1690 175X291 2SF L 2AG .0000 AC	2	CHREBET, EDWARD J & SUSAN 450 HILLSBOROUGH ROAD HILLSBOROUGH, NJ 450 HILLSBOROUGH ROAD	08844 R / 158	186,700 296,500 483,200		483,200		F01	1	0.00 11,035.60 5,517.80
12	203.05 29	1.0000 1SF R 2AG 1.0000 AC	2	TERYEK, TODD G 460 HILLSBOROUGH ROAD HILLSBOROUGH, NJ 460 HILLSBOROUGH ROAD	08844 R / 158	185,000 214,900 399,900		399,900		F01	1	0.00 9,065.63 4,532.82
13	203.05 30	1.2100 162X325 2SV L 2AG, POOL .0000 AC	2	VYAS, HARSHIT & NIYATI 55 BEVERLY DRIVE HILLSBOROUGH, NJ 55 BEVERLY DRIVE	08844 R / 158	292,100 330,700 622,800		622,800		F01	1	0.00 13,270.90 6,635.45
14	203.05 31	1.2100 162X325 2SF L 2AG, 1AG .0000 AC	2	FERRO, KENNETH & EILEEN 53 BEVERLY DRIVE HILLSBOROUGH, NJ 53 BEVERLY DRIVE	08844 R / 158	292,100 344,200 636,300		636,300		F01	1	0.00 13,578.49 6,789.25
Page Totals				V2 500		4,148,400 4,066,700	0	8,215,100				Block: 203.05 Lot: 31

1	2	3		4			5	6	7	8		9	10	11	
Line	Block No Lot No. Qualification Account #	Land Dimensions Building Description Additional Lots Acreage	Prop Class	Owner's Name Address City State Property Location	Billing Code Zip Code Zoning/Tax Map Pg	Value	Exemptions Code Amount	Net Taxable Value	Deductions Code No Owners	Special Tax Codes	Num Units	Deduction Amt			
						Land Improvemnt Total						2021 Tax 2022 1st			
1	203.05 32	1.2100 162X325 2SF L 2AG .0000 AC	2	PAYNE, ALFRED C III & CATHERINE E 51 BEVERLY DRIVE HILLSBOROUGH, NJ 51 BEVERLY DRIVE	08844 R / 158	292,100 304,000 596,100		596,100		F01	1		0.00 12,669.81 6,334.91		
2	203.05 33	1.2100 162X325 2SF L 2AG .0000 AC	2	TALLMAN, KENNETH R & MICHELE A 49 BEVERLY DRIVE HILLSBOROUGH, NJ 49 BEVERLY DRIVE	08844 R / 158	292,100 237,000 529,100		529,100		F01	1		0.00 11,148.30 5,574.15		
3	203.05 34	1.2100 162X325 2SF L 2AG .0000 AC	2	SMYTH, MEGAN 47 BEVERLY DR HILLSBOROUGH, NJ 47 BEVERLY DRIVE	08844 R / 158	292,100 243,800 535,900		535,900		F01	1		0.00 11,305.63 5,652.82		
4	203.05 35	0.0000 135X259 1SF R 1AG .0000 AC	2	BAUER, JOANNE C 43 BEVERLY DRIVE HILLSBOROUGH, NJ 43 BEVERLY DRIVE	08844 R / 158	280,200 142,100 422,300		422,300		F01	1		0.00 8,884.83 4,442.42		
5	203.05 36	0.0000 135X259 1SF 2 2AG .0000 AC	2	TAMBS, GARY E & KATHLEEN D 41 BEVERLY DRIVE HILLSBOROUGH, NJ 41 BEVERLY DRIVE	08844 R / 158	280,200 175,500 455,700		455,700		F01	1		0.00 9,485.92 4,742.96		
6	203.05 37	0.0000 135X259 1SF R 1AG .0000 AC	2	SERWEDES, MATTHEW & ALISON 39 BEVERLY DRIVE HILLSBOROUGH, NJ 39 BEVERLY DRIVE	08844 R / 158	280,200 155,900 436,100		436,100		F01	1		0.00 9,208.86 4,604.43		
7	203.05 38	0.0000 122X259 TRI 1SF 2 2AG .0000 AC	2	SKALA, CLINTON & STACEY 37 BEVERLY DRIVE HILLSBOROUGH, NJ 37 BEVERLY DRIVE	08844 R / 158	279,600 173,900 453,500		453,500		F01	1		0.00 9,424.87 4,712.44		
8	203.05 39	0.0000 145X257 TRI 2SF L 2AG .0000 AC	2	ELWOOD, PAUL T & LISA M 35 BEVERLY DRIVE HILLSBOROUGH, NJ 35 BEVERLY DRIVE	08844 R / 158	279,500 264,200 543,700		543,700		F01	1		0.00 11,479.38 5,739.69		
9	203.05 40	0.0000 120X280 TRI 1SF 2 1BG .0000 AC	2	CONWAY, ROBERT S & BARBARA F 33 BEVERLY DRIVE HILLSBOROUGH, NJ 33 BEVERLY DRIVE	660 08844 R / 158	278,600 138,500 417,100		417,100		F01	1		0.00 8,718.13 4,359.07		
10	203.05 41	0.0000 135X259 2SF L 2AG .0000 AC	2	SWEENEY, DAVID & CYNTHIA J 6 SCOTT DRIVE HILLSBOROUGH, NJ 6 SCOTT DRIVE	08844 R / 158	280,200 246,600 526,800		526,800		F01	1		0.00 11,082.56 5,541.28		
11	203.05 42	0.0000 135X259 1SF 2 2AG .0000 AC	2	LEE, DANNY T & MICHELLE IVY VALDEZ 8 SCOTT DRIVE HILLSBOROUGH, NJ 8 SCOTT DRIVE	08844 R / 158	280,200 141,100 421,300		421,300		F01	1		0.00 8,711.08 4,355.54		
12	203.05 43	0.0000 135X259 1SF S 2AG .0000 AC	2	GENCO, KENNETH R & JOSETTE 10 SCOTT DRIVE HILLSBOROUGH, NJ 10 SCOTT DRIVE	08844 R / 158	280,200 211,100 491,300		491,300	V1 2	F01	1		250.00 10,257.31 5,128.66		
13	203.05 44	0.0000 135X259 1SF 2 1AG .0000 AC	2	WRIGHT, DANA & ANGELA M 12 SCOTT DRIVE HILLSBOROUGH, NJ 12 SCOTT DRIVE	08844 R / 158	280,200 248,200 528,400		528,400		F01	1		0.00 11,103.70 5,551.85		
14	203.05 45	0.0000 135X259 1SF 2 2AG .0000 AC	2	DE FILIPPIS, JASON A & MARLI 14 SCOTT DRIVE HILLSBOROUGH, NJ 14 SCOTT DRIVE	08844 R / 158	280,200 180,500 460,700		460,700		F01	1		0.00 9,582.19 4,791.10		
Page Totals				V1 250		3,955,600 2,862,400	0	6,818,000					Block: 203.05 Lot: 45		

1	2	3	4	5	6	7	8	9	10	11		
Line	Block No Lot No. Qualification Account #	Land Dimensions Building Description Additional Lots Acreage	Prop Class	Owner's Name Address City State Property Location	Billing Code Zip Code Zoning/Tax Map Pg	Value	Exemptions Code Amount	Net Taxable Value	Deductions Code No Owners	Special Tax Codes	Num Units	Deduction Amt 2021 Tax 2022 1st
						Land Improvemnt Total						
1	203.05 46	0.0000 141X259 TRI 2SF 2 2AG .0000 AC	2	SENKER, NICHOLAS & BEATRICE 16 SCOTT DRIVE HILLSBOROUGH, NJ 16 SCOTT DRIVE	660 08844 R / 158	280,400 155,100 435,500		435,500		F01	1	0.00 9,152.50 4,576.25
2	203.05 47	0.0000 138X288 TRI 1SF 2 2AG .0000 AC	2	GISEGE, KENNEDY 18 SCOTT DR HILLSBOROUGH, NJ 18 SCOTT DRIVE	08844 R / 158	278,200 179,300 457,500		457,500		F01	1	0.00 9,523.49 4,761.75
3	203.05 48	0.0000 133X288 TRI 1SF S 2BG .0000 AC	2	PERNA, ALVARO & JENNIFER 20 SCOTT DRIVE HILLSBOROUGH, NJ 20 SCOTT DRIVE	08844 R / 158	279,800 200,900 480,700		480,700		F01	1	0.00 10,258.42 5,129.21
4	203.05 49	0.0000 141X280 TRI 2SF L 2AG, POOL .0000 AC	2	SZEREMETA, TADEUSZ & KIMBERLY 22 SCOTT DRIVE HILLSBOROUGH, NJ 22 SCOTT DRIVE	08844 R / 158	277,900 266,000 543,900		543,900		F01	1	0.00 11,488.77 5,744.39
5	203.05 50	0.0000 136X259 TRI 1SF 2 2AG .0000 AC	2	MARTINETTI, DOROTHY A 24 SCOTT DRIVE HILLSBOROUGH, NJ 24 SCOTT DRIVE	08844 R / 158	280,200 179,400 459,600		459,600		F01	1	0.00 9,558.71 4,779.36
6	203.05 51	0.0000 135X259 2SF L 2AG .0000 AC	2	JONES, FRANK W & V DIANE 26 SCOTT DRIVE HILLSBOROUGH, NJ 26 SCOTT DRIVE	1175 08844 R / 158	280,200 177,100 457,300		457,300		F01	1	0.00 9,640.89 4,820.45
7	203.05 52	0.0000 132X279 TRI 1SF 2 2AG .0000 AC	2	DERING, DOLORES P O BOX 173 BELLE MEAD, NJ 28 SCOTT DRIVE	08502 R / 158	280,500 141,200 421,700		421,700		F01	1	0.00 8,823.78 4,411.89
8	203.05 53	12.3550 12.3550 AC	15C	TOWNSHIP OF HILLSBOROUGH 379 SOUTH BRANCH ROAD HILLSBOROUGH, NJ SCOTT DR - PLAYGROUND	08844 R / 158	346,800 0 346,800		*Exempt*		F01	1	0.00 0.00 0.00
9	203.06 1	6.1600 OPEN SPACE 6.1600 AC	15C	TOWNSHIP OF HILLSBOROUGH 379 SOUTH BRANCH ROAD HILLSBOROUGH, NJ JOSHUA DR - OPEN SPACE	08844 R / 158	297,500 0 297,500		*Exempt*		F01	1	0.00 0.00 0.00
10	203.06 2	0.4181 127X160 TRI 2SV L 2AG .0000 AC	2	MADRETZKE, HENRY B & LINDA A 1 JOSHUA DRIVE HILLSBOROUGH, NJ 1 JOSHUA DRIVE	732 08844 R / 158	315,900 263,600 579,500		579,500		F01	1	0.00 12,585.28 6,292.64
11	203.06 3	0.4033 132X160 TRI 2SV L 2AG .0000 AC	2	JAYAN, RAJADEV & CHANDRAN, INDU 3 JOSHUA DRIVE HILLSBOROUGH, NJ 3 JOSHUA DRIVE	660 08844 R / 158	315,200 230,700 545,900		545,900		F01	1	0.00 11,794.01 5,897.01
12	203.06 4	0.4091 130X160 TRI 2SF O 1AG,1BG .0000 AC	2	BHANDAGI, PRASAD P & SONAL P 5 JOSHUA DRIVE HILLSBOROUGH, NJ 5 JOSHUA DRIVE	08844 R / 158	315,500 281,200 596,700		596,700		F01	1	0.00 12,989.14 6,494.57
13	203.06 5	0.4408 120X160 2SV L 2AG, POOL .0000 AC	2	MITRA, ANANYA & RAY, MANDAKINI 7 JOSHUA DR HILLSBOROUGH, NJ 7 JOSHUA DRIVE	08844 R / 158	317,100 330,400 647,500		647,500		F01	1	0.00 14,203.06 7,101.53
14	203.06 6	0.4408 120X160 2SAL L 2AG .0000 AC	2	DAMIANO, RICHARD J & K E TRUSTEES 9 JOSHUA DRIVE HILLSBOROUGH, NJ 9 JOSHUA DRIVE	08844 R / 158	317,100 253,200 570,300		570,300		F01	1	0.00 12,369.26 6,184.63
Page Totals						3,538,000 2,658,100	0	6,196,100				Block: 203.06 Lot: 6

1	2	3	4	5	6	7	8	9	10	11		
Line	Block No Lot No. Qualification Account #	Land Dimensions Building Description Additional Lots Acreage	Prop Class	Owner's Name Address City State Property Location	Billing Code Zip Code Zoning/Tax Map Pg	Land Improvemnt Total	Exemptions Code Amount	Net Taxable Value	Deductions Code No Owners	Special Tax Codes	Num Units	Deduction Amt 2021 Tax 2022 1st
1	203.06 7	0.4268 129X165 AVG 2SAL L 2AG .0000 AC	2	ARMANT, KEVIN R 11 JOSHUA DRIVE HILLSBOROUGH, NJ 11 JOSHUA DRIVE	08844 R / 158	316,400 304,000 620,400		620,400		F01	1	0.00 13,547.96 6,773.98
2	203.06 8	0.4019 139X173 AVG 2SV L 2AG .0000 AC	2	TCHORZ, STANLEY F 13 JOSHUA DRIVE HILLSBOROUGH, NJ 13 JOSHUA DRIVE	08844 R / 158	315,100 255,000 570,100		570,100		F01	1	0.00 12,364.57 6,182.29
3	203.06 9	0.4180 132X165 AVG 2SV L 2AG .0000 AC	2	KOHLI, RAJNISH 15 JOSHUA DRIVE HILLSBOROUGH, NJ 15 JOSHUA DRIVE	1628 08844 R / 158	315,900 298,200 614,100		614,100		F01	1	0.00 13,402.38 6,701.19
4	203.06 10	0.4169 129X173 AVG 2SV O 2AG, POOL .0000 AC	2	KANG, EDWIN KWANG & AMIEE YANG LUAN 17 JOSHUA DRIVE HILLSBOROUGH, NJ 17 JOSHUA DRIVE	08844 R / 158	315,900 267,000 582,900		582,900		F01	1	0.00 12,665.11 6,332.56
5	203.06 11	0.4446 220X173 AVG 2SV L 2AG .0000 AC	2	ADVANI, P J & ADVANI, J V TRSTS 19 JOSHUA DRIVE HILLSBOROUGH, NJ 19 JOSHUA DRIVE	08844 R / 158	317,300 290,500 607,800		607,800		F01	1	0.00 13,254.47 6,627.24
6	203.06 12	0.4416 120X160 2SV L 2AG .0000 AC	2	STELLUTO, ANDREA & PINTO, MARVIN 21 JOSHUA DR HILLSBOROUGH, NJ 21 JOSHUA DRIVE	1175 08844 R / 158	317,300 296,800 614,100		614,100		F01	1	0.00 13,152.38 6,576.19
7	203.06 13	0.4753 158X160 TRI 2SV L 2AG .0000 AC	2	FIDUK, EDWARD J & NANCY S 23 JOSHUA DRIVE HILLSBOROUGH, NJ 23 JOSHUA DRIVE	08844 R / 158	318,800 291,400 610,200		610,200		F01	1	0.00 13,308.46 6,654.23
8	203.06 14	0.4408 120X160 2SV L 2AG .0000 AC	2	WARD, LEONARD R & JUDITH A 25 JOSHUA DRIVE HILLSBOROUGH, NJ 25 JOSHUA DRIVE	08844 R / 158	317,100 221,500 538,600		538,600		F01	1	0.00 11,620.26 5,810.13
9	203.06 15	0.4225 126X160 TRI 2SV O 2AG .0000 AC	2	MISKA, RICHARD A & CYNTHIA L 27 JOSHUA DRIVE HILLSBOROUGH, NJ 27 JOSHUA DRIVE	4440 08844 R / 158	316,200 278,200 594,400		594,400		F01	1	0.00 12,970.35 6,485.18
10	203.07 1	0.6310 AKA BLK 203R, LOT 31 .6310 AC	15C	TOWNSHIP OF HILLSBOROUGH 379 SOUTH BRANCH ROAD HILLSBOROUGH, NJ KILMER DRIVE	08844 R / 157	293,900 0 293,900		*Exempt*		F01	1	0.00 0.00 0.00
11	203.07 2	0.7580 150X220 2SV L 2AG AKA BLK 203R, LOT 30 .0000 AC	2	LASKOWSKI, WM H & EVANS, MARTHA C 46 KILMER DRIVE HILLSBOROUGH, NJ 46 KILMER DRIVE	1175 08844 R / 157	332,900 230,600 563,500		563,500	V1 2	F01	1	250.00 11,957.26 5,978.63
12	203.07 3	0.7580 150X220 2SF L 2AG AKA BLK 203R, LOT 29 .0000 AC	2	CONROY, THOMAS & MICHELE 44 KILMER DRIVE HILLSBOROUGH, NJ 44 KILMER DRIVE	08844 R / 157	332,900 339,700 672,600		672,600		F01	1	0.00 14,797.10 7,398.55
13	203.07 4	0.7580 150X220 2SF L 2AG AKA BLK 203R, LOT 28 .0000 AC	2	LIN, CHIANG NENG 14 MATTHEW ROAD HILLSBOROUGH, NJ 42 KILMER DRIVE	08844 R / 157	332,900 251,000 583,900		583,900		F01	1	0.00 12,690.95 6,345.48
14	203.07 5	0.8030 182X220 TRI 2SF L 2AG AKA BLK 203R, LOT 27 .0000 AC	2	HORIGUCHI, ATSUO & YEN 40 KILMER DRIVE HILLSBOROUGH, NJ 40 KILMER DRIVE	08844 R / 157	335,400 236,900 572,300		572,300		F01	1	0.00 12,413.88 6,206.94
Page Totals				V1 250		4,184,100 3,560,800	0	7,744,900				Block: 203.07 Lot: 5

1	2	3	4	5	6	7	8	9	10	11		
Line	Block No Lot No. Qualification Account #	Land Dimensions Building Description Additional Lots Acreage	Prop Class	Owner's Name Address City State Property Location	Billing Code Zip Code Zoning/Tax Map Pg	Land Improvemnt Total	Exemptions Code Amount	Net Taxable Value	Deductions Code No Owners	Special Tax Codes	Num Units	Deduction Amt 2021 Tax 2022 1st
1	203.07 6	0.8460 199X215 IRR 2SV L 2AG, POOL AKA BLK 203R, LOT 26 .0000 AC	2	RINCON, ELIZABETH 38 KILMER DRIVE HILLSBOROUGH, NJ 38 KILMER DRIVE	08844 R / 157	337,300 297,600 634,900		634,900		F01	1	0.00 13,888.43 6,944.22
2	203.07 7	0.9360 208X200 2SV L 2AG AKA BLK 203R, LOT 25 .0000 AC	2	PAPPAS, DAMON WILLIAM & HAYLEY 2 WALNUT GROVE RD HILLSBOROUGH, NJ 2 WALNUT GROVE ROAD	08844 R / 157	341,800 232,000 573,800		573,800		F01	1	0.00 12,449.10 6,224.55
3	203.07 8	0.9640 104X378 TRI 2SF L 2AG AKA BLK 203R, LOT 24 .0000 AC	2	GAETA, ANTHONY O & SUSAN L 4 WALNUT GROVE ROAD HILLSBOROUGH, NJ 4 WALNUT GROVE ROAD	08844 R / 157	343,300 260,600 603,900		603,900		F01	1	0.00 13,172.28 6,586.14
4	203.07 9	1.1730 129X378 2SV L 2AG AKA BLK 203R, LOT 23 .0000 AC	2	FULLAM, RICHARD & MARGARET 6 WALNUT GROVE ROAD HILLSBOROUGH, NJ 6 WALNUT GROVE ROAD	307 08844 R / 157	346,700 275,500 622,200		622,200		F01	1	0.00 13,601.97 6,800.99
5	203.07 10	1.1760 135X380 AVG 2SF L 2AG AKA BLK 203R, LOT 22 .0000 AC	2	LYDON, BARRY F & ERIN E 8 WALNUT GROVE ROAD HILLSBOROUGH, NJ 8 WALNUT GROVE ROAD	08844 R / 157	346,800 289,000 635,800		635,800		F01	1	0.00 13,925.99 6,963.00
6	203.07 11	0.7870 140X242 AVG 2SF L 2AG, POOL AKA BLK 203R, LOT 21 .0000 AC	2	SANDERS, RICHARD C & ELLEN 10 WALNUT GROVE ROAD HILLSBOROUGH, NJ 10 WALNUT GROVE ROAD	1175 08844 R / 157	334,400 274,000 608,400		608,400		F01	1	0.00 13,266.20 6,633.10
7	203.07 12	0.8650 2SV L 2AG .8650 AC	2	BRUNO, RAYMOND J 2 SUGAR MILL ROAD HILLSBOROUGH, NJ 2 SUGAR MILL ROAD	08844 R / 157	338,300 259,000 597,300		597,300		F01	1	0.00 13,003.22 6,501.61
8	203.07 13	1.0020 150X290 2SF L 2AG AKA BLK 203R, LOT 19 .0000 AC	2	SHAH, ABHAY & PINALBAHEN 4 SUGAR MILL ROAD HILLSBOROUGH, NJ 4 SUGAR MILL ROAD	08844 R / 157	345,000 271,400 616,400		616,400		F01	1	0.00 13,454.04 6,727.02
9	203.07 14	1.0210 222X199 2SF L 3AG .0000 AC	2	ZUCCHERI, DEBRA A 8 SUGAR MILL ROAD HILLSBOROUGH, NJ 8 SUGAR MILL ROAD	08844 R / 157	290,200 318,400 608,600		608,600		F01	1	0.00 13,198.11 6,599.06
10	203.07 15	1.0060 217X199 TRI 2SF O 3AG .0000 AC	2	TEMPLE, JAMES D JR & LESLIE A 6 KENDER COURT HILLSBOROUGH, NJ 6 KENDER COURT	08844 R / 157	290,100 438,400 728,500		728,500		F01	1	0.00 15,914.74 7,957.37
11	203.07 16	1.0260 2SF O 3BIG 1.0260 AC	2	GUPTA, ANSHUL & SHAVI 8 KENDER COURT HILLSBOROUGH, NJ 8 KENDER COURT	08844 R / 157	290,300 532,900 823,200		823,200		F01	1	0.00 18,119.52 9,059.76
12	203.07 17	1.0180 80X234 TRI 1SV R 3AG .0000 AC	2	LANDAVERDE, VLADIMIR & ANNAMARIA 9 KENDER COURT HILLSBOROUGH, NJ 9 KENDER COURT	08844 R / 157	290,200 465,400 755,600		755,600		F01	1	0.00 16,520.54 8,260.27
13	203.07 18	1.0040 216X200 TRI 2SV O 1AG,1BG POOL .0000 AC	2	WONG, JOHN Q & DAHLIA F 5 KENDER COURT HILLSBOROUGH, NJ 5 KENDER COURT	08844 R / 157	290,000 433,700 723,700		723,700		F01	1	0.00 15,766.83 7,883.42
14	203.07 19	1.0160 212X202 TRI 2SV L 2AG, POOL .0000 AC	2	SAXENA, KUNAL & CHOHAN, AMAN 1 KENDER COURT HILLSBOROUGH, NJ 1 KENDER COURT	08844 R / 157	290,200 481,600 771,800		771,800		F01	1	0.00 16,912.65 8,456.33
Page Totals						4,474,600 4,829,500	0	9,304,100				Block: 203.07 Lot: 19

1	2	3	4	5	6	7	8	9	10	11		
Line	Block No Lot No. Qualification Account #	Land Dimensions Building Description Additional Lots Acreage	Prop Class	Owner's Name Address City State Property Location	Billing Code Zip Code Zoning/Tax Map Pg	Value	Exemptions Code Amount	Net Taxable Value	Deductions Code No Owners	Special Tax Codes	Num Units	Deduction Amt 2021 Tax 2022 1st
						Land Improvemnt Total						
1	203.07 20	1.0820 153X311 AVG 2SV L 3AG .0000 AC	2	MOVSHIN, ROBERT A & DIANE A 16 SUGAR MILL ROAD HILLSBOROUGH, NJ 16 SUGAR MILL ROAD	08844 R / 157	290,800 446,500 737,300		737,300	V1 2	F01	1	250.00 15,854.94 7,927.47
2	203.07 21	1.1390 247X306 TRI 2SV L 2AG .0000 AC	2	HAUSS, SHERIN R & HAUSS, RIKKI LYN 18 SUGAR MILL ROAD HILLSBOROUGH, NJ 18 SUGAR MILL ROAD	08844 R / 157	267,400 453,700 721,100		721,100		F01	1	0.00 15,834.91 7,917.46
3	203.07 22	1.0100 150X293 1SF S 2AG AKA BLK 203, LOT 23C .0000 AC	2	HEALY, WILLIAM D & CARLEEN A 349 WILLOW ROAD HILLSBOROUGH, NJ 349 WILLOW ROAD	08844 R / 157	215,100 271,100 486,200		486,200		F01	1	0.00 10,723.32 5,361.66
4	203.07 23	1.0100 150X293 1SF R 1AG AKA BLK 203, LOT 23B .0000 AC	2	CHINCHAR, CHRISTOPHER & GUIDICE, N 341 WILLOW ROAD HILLSBOROUGH, NJ 341 WILLOW ROAD	08844 R / 157	215,100 167,000 382,100		382,100		F01	1	0.00 8,525.59 4,262.80
5	203.07 24	1.174 1SAL S 2AG 1.1740 AC	2	BENEDICK, BRUCE A & GARDNER, K S 353 WILLOW ROAD HILLSBOROUGH, NJ 353 WILLOW ROAD	08844 R / 157	216,700 251,900 468,600		468,600		F01	1	0.00 10,580.09 5,290.05
6	203.08 1	0.0000 135X260 2SF L 2AG .0000 AC	2	YU, DA LI & ZIMIN CHAI 2 BEVERLY DRIVE HILLSBOROUGH, NJ 2 BEVERLY DRIVE	08844 R / 151	252,300 284,700 537,000		537,000		F01	1	0.00 11,392.50 5,696.25
7	203.08 2	0.0000 135X260 1SF S 2AG .0000 AC	2	WRIGHT, WILLIAM & ANDREWS, REBBECA 4 BEVERLY DRIVE HILLSBOROUGH, NJ 4 BEVERLY DRIVE	08844 R / 151	280,400 204,300 484,700		484,700		F01	1	0.00 10,354.68 5,177.34
8	203.08 3	0.0000 128X261 TRI 2SF L 2AG .0000 AC	2	ROBUCK, PAUL L JR & VALERIE S 6 BEVERLY DRIVE HILLSBOROUGH, NJ 6 BEVERLY DRIVE	08844 R / 151	280,000 268,400 548,400		548,400		F01	1	0.00 11,596.78 5,798.39
9	203.08 4	0.0000 125X290 TRI 1SF S 1AG,1BG .0000 AC	2	DOWNIE, ANDREW R & MARY ELIZABETH 8 BEVERLY DRIVE HILLSBOROUGH, NJ 8 BEVERLY DRIVE	08844 R / 151	279,900 312,100 592,000		592,000		F01	1	0.00 12,897.57 6,448.79
10	203.08 5	0.0000 150X233 TRI 2SF L 2AG, POOL .0000 AC	2	LEVINE, JEFFREY P & DORIS S 10 BEVERLY DRIVE HILLSBOROUGH, NJ 10 BEVERLY DRIVE	1175 08844 R / 151	279,400 296,200 575,600		575,600		F01	1	0.00 12,216.65 6,108.33
11	203.08 5.01	11.3000 12B SCHOOL 11.3000 AC	15A	HILLSBOROUGH TWP BOARD OF EDUCATION 401 SOUTH WOODS ROAD HILLSBOROUGH, NJ 401 SOUTH WOODS ROAD	08844 R / 151	1,314,600 6,040,400 7,355,000		*Exempt*		F01	1	0.00 0.00 0.00
12	203.08 6	0.0000 155X262 TRI 1SF S 2AG, POOL .0000 AC	2	VELASCO, PAULO C & MICHELLE A 15 ARDSLEY ROAD HILLSBOROUGH, NJ 15 ARDSLEY ROAD	08844 R / 151	279,300 239,100 518,400		518,400		F01	1	0.00 11,148.30 5,574.15
13	203.08 6.01	0.0900 OPEN SPACE .0900 AC	15C	TOWNSHIP OF HILLSBOROUGH 379 SOUTH BRANCH ROAD HILLSBOROUGH, NJ ARDSLEY RD - OPEN SPACE	08844 R / 151	4,500 0 4,500		*Exempt*		F01	1	0.00 0.00 0.00
14	203.08 7	0.0000 135X262 2SF L 2AG .0000 AC	2	NICHOLAS, RONALD J & ROSEMARIE 13 ARDSLEY ROAD HILLSBOROUGH, NJ 13 ARDSLEY ROAD	08844 R / 151	280,700 218,900 499,600		499,600	V1 2	F01	1	250.00 10,362.96 5,181.48
Page Totals				V2 500		3,137,100 3,413,900	0	6,551,000				Block: 203.08 Lot: 7

1	2	3	4	5	6	7	8	9	10	11		
Line	Block No Lot No. Qualification Account #	Land Dimensions Building Description Additional Lots Acreage	Prop Class	Owner's Name Address City State Property Location	Billing Code Zip Code Zoning/Tax Map Pg	Value	Exemptions Code Amount	Net Taxable Value	Deductions Code No Owners	Special Tax Codes	Num Units	Deduction Amt 2021 Tax 2022 1st
						Land Improvemnt Total						
1	203.08 8	0.0000 135X263 2SF L 2AG .0000 AC	2	COIT, DAVID W & CHRISTINE C 11 ARDSLEY ROAD HILLSBOROUGH, NJ 11 ARDSLEY ROAD	08844 R / 151	280,700 228,400 509,100		509,100		F01	1	0.00 10,690.45 5,345.23
2	203.08 9	0.0000 135X263 1SF S 2AG .0000 AC	2	BUHLER, ANTHONY & GRANDELL, ASHLEY 9 ARDSLEY ROAD HILLSBOROUGH, NJ 9 ARDSLEY ROAD	08844 R / 151	280,700 200,200 480,900		480,900		F01	1	0.00 10,270.15 5,135.08
3	203.08 10	0.0000 135X263 2SF L 2AG, POOL .0000 AC	2	PAROLA, LAWRENCE & SUSAN 7 ARDSLEY ROAD HILLSBOROUGH, NJ 7 ARDSLEY ROAD	08844 R / 151	280,700 258,200 538,900		538,900		F01	1	0.00 11,385.46 5,692.73
4	203.08 11	0.0000 135X263 1.5SF F 2AG .0000 AC	2	GREENWALD MICHAEL G & JENNIFER A 5 ARDSLEY ROAD HILLSBOROUGH, NJ 5 ARDSLEY ROAD	08844 R / 151	280,700 199,400 480,100		480,100		F01	1	0.00 10,251.37 5,125.69
5	203.08 12	0.0000 135X263 2SF L 2AG .0000 AC	2	GERBERVILLE, BENJAMIN & ERIN 3 ARDSLEY ROAD HILLSBOROUGH, NJ 3 ARDSLEY ROAD	08844 R / 151	280,700 215,600 496,300		496,300		F01	1	0.00 10,396.94 5,198.47
6	203.08 13	134X263 1.5SF F 2AG .8090 AC	15D	ARC OF SOMERSET COUNTY INC 141 SOUTH MAIN STREET MANVILLE, NJ 1 ARDSLEY ROAD	08835 R / 151	252,000 230,700 482,700		*Exempt*		F01	1	0.00 0.00 0.00
7	203.09 1	0.0000 135X260 2SF L 2AG, POOL .0000 AC	2	RIZVI, ASAD & MOJALAL M 2 DUNCAN COURT HILLSBOROUGH, NJ 2 DUNCAN COURT	08844 R / 151	281,200 282,700 563,900		563,900		F01	1	0.00 11,932.54 5,966.27
8	203.09 2	0.0000 135X260 2SF L 2BG, POOL .0000 AC	2	HAVER, PETER & MARY-ANNE 4 DUNCAN COURT HILLSBOROUGH, NJ 4 DUNCAN COURT	08844 R / 151	280,400 249,300 529,700		529,700		F01	1	0.00 11,415.98 5,707.99
9	203.09 3	0.0000 135X260 2SF L 2AG .0000 AC	2	ANGOSTO, JAMIE 6 DUNCAN COURT HILLSBOROUGH, NJ 6 DUNCAN COURT	08844 R / 151	280,400 287,900 568,300		568,300		F01	1	0.00 12,045.24 6,022.62
10	203.09 4	0.0000 114X260 TRI 2SF L 2AG .0000 AC	2	PETRACCARO, LAWRENCE & MARION 8 DUNCAN COURT HILLSBOROUGH, NJ 8 DUNCAN COURT	1628 08844 R / 151	282,200 243,500 525,700		525,700		F01	1	0.00 11,061.43 5,530.72
11	203.09 5	0.0000 153X272 TRI 2SF L 2AG .0000 AC	2	AQUINO, RAPHAEL & MELODY 10 DUNCAN COURT HILLSBOROUGH, NJ 10 DUNCAN COURT	08844 R / 151	285,000 244,600 529,600		529,600		F01	1	0.00 11,160.05 5,580.03
12	203.09 6	0.0000 150X278 TRI 2SF L 2AG .0000 AC	2	RAMOS, PETER & CLARITA V TRUSTEES 9 DUNCAN COURT HILLSBOROUGH, NJ 9 DUNCAN COURT	08844 R / 151	281,500 412,800 694,300		694,300		F01	1	0.00 14,860.50 7,430.25
13	203.09 7	0.0000 134X262 TRI 2SF L 2AG .0000 AC	2	BRZYSKI, FRANK & CHRISTINE S 7 DUNCAN COURT HILLSBOROUGH, NJ 7 DUNCAN COURT	08844 R / 151	282,700 278,400 561,100		561,100		F01	1	0.00 11,880.88 5,940.44
14	203.09 8	0.0000 135X260 1.5SF F 2AG .0000 AC	2	SIERPINSKI, THERESA 5 DUNCAN COURT HILLSBOROUGH, NJ 5 DUNCAN COURT	08844 R / 151	280,600 160,700 441,300		441,300	S1 2	F01	1	250.00 9,221.83 4,610.92
Page Totals				S1 250		3,657,500 3,261,700	0	6,919,200				Block: 203.09 Lot: 8

1	2	3	4	5	6	7	8	9	10	11		
Line	Block No Lot No. Qualification Account #	Land Dimensions Building Description Additional Lots Acreage	Prop Class	Owner's Name Address City State Property Location	Billing Code Zip Code Zoning/Tax Map Pg	Value	Exemptions Code Amount	Net Taxable Value	Deductions Code No Owners	Special Tax Codes	Num Units	Deduction Amt 2021 Tax 2022 1st
						Land Improvemnt Total						
1	203.09 9	0.0000 138X260 TRI 2SF L 2AG, POOL .0000 AC	2	SMITH, STROUBE J II & LAURIE J 3 DUNCAN COURT HILLSBOROUGH, NJ 3 DUNCAN COURT	1175 08844 R / 151	281,500 257,600 539,100		539,100		F01	1	0.00 11,390.15 5,695.08
2	203.09 10	0.0000 144X245 2SF L 2AG, POOL .0000 AC	2	STANTON, RICHARD K & LILLY J 1 DUNCAN COURT RD #3 HILLSBOROUGH, NJ 1 DUNCAN COURT	1175 08844 R / 151	280,100 252,000 532,100		532,100		F01	1	0.00 11,232.83 5,616.42
3	203.09 11	0.0000 137X255 2SF L 2AG .0000 AC	2	SILVER, EDWIN L & MARKOWITZ, KAREN 8 ARDSLEY ROAD HILLSBOROUGH, NJ 8 ARDSLEY ROAD	08844 R / 151	280,300 271,700 552,000		552,000		F01	1	0.00 11,664.86 5,832.43
4	203.09 12	0.0000 143X250 1SF S 2AG .0000 AC	2	GARLETS, ZACHARY 10 ARDSLEY ROAD HILLSBOROUGH, NJ 10 ARDSLEY ROAD	08844 R / 151	281,800 197,400 479,200		479,200		F01	1	0.00 10,237.28 5,118.64
5	203.09 13	0.0000 150X261 1.5SF F 2AG .0000 AC	2	CHU, ANDREW & MIMI 4 LYNDON DRIVE HILLSBOROUGH, NJ 4 LYNDON DRIVE	08844 R / 151	284,900 179,200 464,100		464,100		F01	1	0.00 9,875.69 4,937.85
6	203.09 14	0.0000 148X254 2SF L 2AG, POOL .0000 AC	2	CALIGUARI, KEITH A. & JANE S. 6 LYNDON DRIVE HILLSBOROUGH, NJ 6 LYNDON DRIVE	08844 R / 151	283,200 274,700 557,900		557,900		F01	1	0.00 11,808.10 5,904.05
7	203.09 15	0.0000 142X252 2SF L 2AG, POOL .0000 AC	2	CHU, CHRISTOPHER D & KAREN 8 LYNDON DRIVE HILLSBOROUGH, NJ 8 LYNDON DRIVE	08844 R / 151	281,100 249,700 530,800		530,800		F01	1	0.00 11,204.66 5,602.33
8	203.10 1	0.0000 136X250 TRI 1.5SF F 2AG .0000 AC	2	LUDWIG, DEAN & MEAGAN 14 BEVERLY DRIVE HILLSBOROUGH, NJ 14 BEVERLY DRIVE	08844 R / 151	279,000 215,200 494,200		494,200		F01	1	0.00 10,577.75 5,288.88
9	203.10 2	0.0000 176X195 1SF S 2AG .0000 AC	2	KUZEMCHAK, JOHN & PATRICIA 16 BEVERLY DRIVE HILLSBOROUGH, NJ 16 BEVERLY DRIVE	08844 R / 151	280,000 193,900 473,900		473,900		F01	1	0.00 10,098.75 5,049.38
10	203.10 3	0.0000 165X212 2SF L 2AG .0000 AC	2	DIPP-SOLIS, RAUL & BARTOK, ANDREEA 18 BEVERLY DRIVE HILLSBOROUGH, NJ 18 BEVERLY DRIVE	08844 R / 151	280,200 324,800 605,000		605,000		F01	1	0.00 12,103.95 6,051.98
11	203.10 4	0.0000 162X222 TRI 2SV L 2AG .0000 AC	2	JOHN, J & L ; CHRISTOPHER, S 20 BEVERLY DRIVE HILLSBOROUGH, NJ 20 BEVERLY DRIVE	08844 R / 151	280,000 376,400 656,400		656,400		F01	1	0.00 14,008.17 7,004.09
12	203.10 5	0.0000 171X209 TRI 2SF L 2AG .0000 AC	2	DEL VECCHIO, MARCELA & PRAVIA, O 22 BEVERLY DR HILLSBOROUGH, NJ 22 BEVERLY DRIVE	08844 R / 151	279,900 278,500 558,400		558,400		F01	1	0.00 11,544.01 5,772.01
13	203.10 6	0.8044 2SF L 2AG .8044 AC	2	GIBLIN, JAMES P & CLAIRE J 24 BEVERLY DRIVE HILLSBOROUGH, NJ 24 BEVERLY DRIVE	1175 08844 R / 151	280,200 250,200 530,400		530,400		F01	1	0.00 11,164.75 5,582.38
14	203.10 7	0.0000 132X250 TRI 2SF L 2AG .0000 AC	2	MILLMAN, MARTIN N & ILENE K 4 FERN WAY HILLSBOROUGH, NJ 4 FERN WAY	6771 08844 R / 151	280,000 241,300 521,300		521,300		F01	1	0.00 10,958.12 5,479.06
Page Totals						3,932,200 3,562,600	0	7,494,800				Block: 203.10 Lot: 7

1	2	3	4	5	6	7	8	9	10	11		
Line	Block No Lot No. Qualification Account #	Land Dimensions Building Description Additional Lots Acreage	Prop Class	Owner's Name Address City State Property Location	Billing Code Zip Code Zoning/Tax Map Pg	Value	Exemptions Code Amount	Net Taxable Value	Deductions Code No Owners	Special Tax Codes	Num Units	Deduction Amt 2021 Tax 2022 1st
						Land Improvemnt Total						
1	203.10 8	0.0000 132X232 TRI 2SF L 2AG .0000 AC	2	MEISER, BLAIR R & MARY ANN 6 FERN WAY HILLSBOROUGH, NJ 6 FERN WAY	08844 R / 151	279,700 305,300 585,000		585,000		F01	1	0.00 12,411.53 6,205.77
2	203.10 9	0.0000 159X225 TRI 1SF S 2AG .0000 AC	2	TOMPKINS, THOMAS J & DIANE R 4 GAIL COURT HILLSBOROUGH, NJ 4 GAIL COURT	1175 08844 R / 151	280,200 238,900 519,100		519,100		F01	1	0.00 11,176.48 5,588.24
3	203.10 10	1.1900 330X267 TRI .0000 AC	15C	TOWNSHIP OF HILLSBOROUGH 379 SOUTH BRANCH ROAD HILLSBOROUGH, NJ GAIL COURT - PLAYGROUND	08844 R / 151	291,900 0 291,900		*Exempt*		F01	1	0.00 0.00 0.00
4	203.10 11	0.0000 133X270 TRI 2SF L 2AG .0000 AC	2	HILBERT, JANOS A & ANNA 18 ARDSLEY ROAD HILLSBOROUGH, NJ 18 ARDSLEY ROAD	08844 R / 151	279,300 235,900 515,200		515,200		F01	1	0.00 10,845.42 5,422.71
5	203.10 12	0.0000 115X272 TRI 2SF L 2AG, POOL .0000 AC	2	MICKO, KENNETH & CHIN 16 ARDSLEY ROAD HILLSBOROUGH, NJ 16 ARDSLEY ROAD	08844 R / 151	280,400 265,100 545,500		545,500		F01	1	0.00 11,533.38 5,766.69
6	203.10 13	0.0000 137X255 TRI 1SF S 2AG, POOL .0000 AC	2	TARTAGLIONE, ANTHONY & KATHLEEN 14 ARDSLEY ROAD HILLSBOROUGH, NJ 14 ARDSLEY ROAD	08844 R / 151	279,500 220,200 499,700		499,700		F01	1	0.00 10,843.06 5,421.53
7	203.10 14	0.0000 153X229 2SF L 2AG .0000 AC	2	AMARICCI, ANDREA & JULIA 3 LYNDON DR HILLSBOROUGH, NJ 3 LYNDON DRIVE	08844 R / 151	280,300 286,000 566,300		566,300		F01	1	0.00 12,000.63 6,000.32
8	203.10 15	0.0000 147X237 1.5SF F 2AG POOL .0000 AC	2	MATHEW, ALEX & PREETHY 5 LYNDON DRIVE HILLSBOROUGH, NJ 5 LYNDON DRIVE	08844 R / 151	280,100 206,800 486,900		486,900		F01	1	0.00 10,418.08 5,209.04
9	203.10 16	0.0000 144X240 1SF S 2AG .0000 AC	2	HANNOLD, BOYD A & DONNA L 7 LYNDON DRIVE HILLSBOROUGH, NJ 7 LYNDON DRIVE	08844 R / 151	279,700 245,800 525,500		525,500		F01	1	0.00 11,322.06 5,661.03
10	203.10 17	0.0000 145X267 TRI 1.5SF F 2AG .0000 AC	2	KRAL, VINCENT R & SUZANNE E 5 GAIL COURT HILLSBOROUGH, NJ 5 GAIL COURT	08844 R / 151	280,200 247,600 527,800		527,800		F01	1	0.00 11,390.15 5,695.08
11	203.10 18	0.0000 172X205 TRI 2SF L 2AG, POOL .0000 AC	2	BALDINGER, THOMAS & KELLY 3 GAIL COURT HILLSBOROUGH, NJ 3 GAIL COURT	08844 R / 151	279,500 257,800 537,300		537,300		F01	1	0.00 11,354.93 5,677.47
12	203.10 19	0.0000 153X233 2SF L 2AG, POOL .0000 AC	2	SWEENEY, LORI JANE & JAMES J 1 GAIL COURT HILLSBOROUGH, NJ 1 GAIL COURT	08844 R / 151	279,700 208,700 488,400		488,400		F01	1	0.00 10,373.46 5,186.73
13	203.10 20	0.0000 166X255 TRI 2SF S 2AG .0000 AC	2	KOWALSKI, JOSEPH & ANDREA 8 FERN WAY HILLSBOROUGH, NJ 8 FERN WAY	08844 R / 151	280,000 268,500 548,500		548,500		F01	1	0.00 11,876.18 5,938.09
14	203.10 21	0.0000 161X212 TRI 2SF L 2AG .0000 AC	2	KRICK, JOHN J & MARGARET R 10 FERN WAY HILLSBOROUGH, NJ 10 FERN WAY	08844 R / 151	279,700 245,900 525,600		525,600		F01	1	0.00 11,054.38 5,527.19
Page Totals						3,638,300 3,232,500	0	6,870,800				Block: 203.10 Lot: 21

1	2	3	4	5	6	7	8	9	10	11		
Line	Block No Lot No. Qualification Account #	Land Dimensions Building Description Additional Lots Acreage	Prop Class	Owner's Name Address City State Property Location	Billing Code Zip Code Zoning/Tax Map Pg	Value	Exemptions Code Amount	Net Taxable Value	Deductions Code No Owners	Special Tax Codes	Num Units	Deduction Amt 2021 Tax 2022 1st
						Land Improvemnt Total						
1	203.10 22	0.0000 187X243 TRI 1SF 2 2AG .0000 AC	2	MATCHICK, JAMES T & DIANE M 12 FERN WAY HILLSBOROUGH, NJ 12 FERN WAY	08844 R / 151	280,700 176,000 456,700		456,700		F01	1	0.00 9,514.10 4,757.05
2	203.10 23	0.0000 148X243 1SF S 2AG .0000 AC	2	BYERS, JASON & ADRIENNE 44 BEVERLY DRIVE HILLSBOROUGH, NJ 44 BEVERLY DRIVE	08844 R / 151	281,000 221,600 502,600		502,600		F01	1	0.00 10,803.16 5,401.58
3	203.10 24	0.0000 225X190 1SF R 1AG .0000 AC	2	GREENE, LORETTA M 46 BEVERLY DRIVE HILLSBOROUGH, NJ 46 BEVERLY DRIVE	08844 R / 151	288,800 144,800 433,600		433,600		F01	1	0.00 9,145.47 4,572.74
4	203.10 25	0.0000 187X190 1SAL 2 2AG .0000 AC	2	FEUER, WILLIAM R & BETY SOLEDAD BURGA 48 BEVERLY DRIVE HILLSBOROUGH, NJ 48 BEVERLY DRIVE	08844 R / 151	280,500 186,300 466,800		466,800		F01	1	0.00 9,737.16 4,868.58
5	203.10 26	0.0000 187X190 2SF L 2AG .0000 AC	2	REDDAN, JOHN & KATHLEEN 50 BEVERLY DRIVE HILLSBOROUGH, NJ 50 BEVERLY DRIVE	08844 R / 151	281,000 207,100 488,100		488,100		F01	1	0.00 10,213.80 5,106.90
6	203.10 27	0.0000 187X190 2SF L 2AG .0000 AC	2	BANASTIAK, BRIAN W & JOLANDA C 52 BEVERLY DRIVE HILLSBOROUGH, NJ 52 BEVERLY DRIVE	08844 R / 151	281,000 238,700 519,700		519,700		F01	1	0.00 10,934.64 5,467.32
7	203.10 28	0.0000 187X190 1SF 2 2AG .0000 AC	2	WARNER, DAVID & DANIELLE 54 BEVERLY DRIVE HILLSBOROUGH, NJ 54 BEVERLY DRIVE	1628 08844 R / 151	252,400 185,600 438,000		438,000		F01	1	0.00 9,152.50 4,576.25
8	203.10 29	4.8500 1SF R 4.8500 AC	2	MARLATT, GEORGE E JR & S C 480 HILLSBOROUGH ROAD HILLSBOROUGH, NJ 480 HILLSBOROUGH ROAD	08844 R / 151	223,500 134,600 358,100		358,100	V1 2	F01	1	250.00 7,824.78 3,912.39
9	203.10 30	5.1100 1.5SF O 2UG 5.1100 AC	2	HARVESTERS GOSPEL CENTER, INC 490 HILLSBOROUGH RD HILLSBOROUGH, NJ 490 HILLSBOROUGH ROAD	08844 R / 151	226,100 165,100 391,200		391,200		F01	1	0.00 9,908.56 4,954.28
10	203.10 31	5.1300 2SB DPLX 2UG 5.1300 AC	2	KLETZ, THOMAS M & PATTIANN 1286 ORCHARD DRIVE HILLSBOROUGH, NJ 500 HILLSBOROUGH ROAD	08844 R / 151	226,300 310,300 536,600		536,600		F01	3	0.00 12,395.10 6,197.55
11	203.11 1	0.0000 222X190 TRI 2SF L 2AG .0000 AC	2	DIEHL, MARY 13 BEVERLY DRIVE HILLSBOROUGH, NJ 13 BEVERLY DRIVE	08844 R / 152	287,700 254,500 542,200		542,200		F01	1	0.00 11,441.81 5,720.91
12	203.11 2	0.0000 164X222 TRI 1SF R 2AG, POOL .0000 AC	2	O'SULLIVAN, EDWARD & JULIE DEERING- 9 BEVERLY DRIVE HILLSBOROUGH, NJ 9 BEVERLY DRIVE	08844 R / 152	280,300 202,000 482,300		482,300		F01	1	0.00 10,295.99 5,148.00
13	203.11 3	0.0000 144X259 TRI 1SF R 2AG .0000 AC	2	HLUBIK, PATRICK J & JOAN M 5 BEVERLY DRIVE HILLSBOROUGH, NJ 5 BEVERLY DRIVE	1175 08844 R / 152	281,500 219,400 500,900		500,900		F01	1	0.00 10,746.80 5,373.40
14	203.11 4	0.0000 133X270 TRI 2SF L 2AG .0000 AC	2	MILLEMANN, ROBERT J & EILEEN S 3 BEVERLY DRIVE HILLSBOROUGH, NJ 3 BEVERLY DRIVE	1175 08844 R / 152	278,700 232,800 511,500		511,500		F01	1	0.00 10,744.45 5,372.23
Page Totals				V1 250		3,749,500 2,878,800	0	6,628,300				Block: 203.11 Lot: 4

1	2	3	4	5	6	7	8	9	10	11		
Line	Block No Lot No. Qualification Account #	Land Dimensions Building Description Additional Lots Acreage	Prop Class	Owner's Name Address City State Property Location	Billing Code Zip Code Zoning/Tax Map Pg	Value	Exemptions Code Amount	Net Taxable Value	Deductions Code No Owners	Special Tax Codes	Num Units	Deduction Amt 2021 Tax 2022 1st
						Land Improvemnt Total						
1	203.11 5	0.0000 135X270 2SF L 2AG, POOL .0000 AC	2	ENE, MICHAEL & RESCH, KRISTEN M 1 BEVERLY DRIVE HILLSBOROUGH, NJ 1 BEVERLY DRIVE	08844 R / 152	253,500 246,300 499,800		499,800		F01	1	0.00 10,587.14 5,293.57
2	203.11 6	0.0000 135X260 2SF L 2AG .0000 AC	2	MARTIN, BRANDON H & JENNIFER A 443 SOUTH WOODS ROAD HILLSBOROUGH, NJ 443 SOUTH WOODS ROAD	08844 R / 152	205,300 252,300 457,600		457,600		F01	1	0.00 9,821.69 4,910.85
3	203.11 7	0.0000 135X260 1SF S 2AG, POOL .0000 AC	2	CERCATORE, JOHN & MAKHAIL, MAUREEN 451 SOUTH WOODS ROAD HILLSBOROUGH, NJ 451 SOUTH WOODS ROAD	08844 R / 152	205,300 320,200 525,500		525,500		F01	1	0.00 11,920.80 5,960.40
4	203.11 8	0.0000 135X260 2SF L 2AG .0000 AC	2	HUANG, MARGARET 459 SOUTH WOODS ROAD HILLSBOROUGH, NJ 459 SOUTH WOODS ROAD	08844 R / 152	205,300 305,500 510,800		510,800		F01	1	0.00 10,986.30 5,493.15
5	203.11 9	0.0000 135X260 2SF L 2AG .0000 AC	2	PLOSKONKA, CATHERINE M 463 SOUTH WOODS ROAD HILLSBOROUGH, NJ 463 SOUTH WOODS ROAD	08844 R / 152	205,300 234,000 439,300		439,300		F01	1	0.00 9,420.18 4,710.09
6	203.11 10	0.0000 135X260 2SF L 2AG .0000 AC	2	PLOTKIN, MORRIS & MARILYN 467 SOUTH WOODS ROAD HILLSBOROUGH, NJ 467 SOUTH WOODS ROAD	660 08844 R / 152	205,300 243,100 448,400		448,400		F01	1	0.00 9,626.80 4,813.40
7	203.11 11	0.0000 167X234 TRI 2SF L 2AG .0000 AC	2	THOMAS, STEPHEN H & PIRANEQUE, A L 13 GALAXY COURT HILLSBOROUGH, NJ 13 GALAXY COURT	08844 R / 152	280,200 252,300 532,500		532,500		F01	1	0.00 11,223.44 5,611.72
8	203.11 12	0.0000 154X210 TRI 2SF L 2AG .0000 AC	2	BARLOW, JOEL F & FRANCES BRUNS 11 GALAXY CT HILLSBOROUGH, NJ 11 GALAXY COURT	1175 08844 R / 152	281,100 249,400 530,500		530,500		F01	1	0.00 11,167.09 5,583.55
9	203.11 13	0.0000 252X275 TRI 2SF L 2AG .0000 AC	2	DUHART, KELLY 7 GALAXY COURT HILLSBOROUGH, NJ 7 GALAXY COURT	08844 R / 152	285,700 221,400 507,100		507,100		F01	1	0.00 10,650.53 5,325.27
10	203.11 14	0.0000 248X160 TRI 2SF L 2AG .0000 AC	2	PILEGGI, KENNETH & EILEEN 5 GALAXY COURT HILLSBOROUGH, NJ 5 GALAXY COURT	1628 08844 R / 152	285,200 234,000 519,200		519,200		F01	1	0.00 10,918.20 5,459.10
11	203.11 15	0.0000 225X227 TRI 1.5SF F 2AG .0000 AC	2	MORMANDO, HELEN G TRUSTEE 3 GALAXY COURT HILLSBOROUGH, NJ 3 GALAXY COURT	08844 R / 152	286,800 152,900 439,700		439,700	W1 1	F01	1	250.00 9,299.32 4,649.66
12	203.11 16	0.0000 178X205 TRI 2SF L 2AG .0000 AC	2	MILADINOV, MARKO & KIMBERLY 17 BEVERLY DRIVE HILLSBOROUGH, NJ 17 BEVERLY DRIVE	08844 R / 152	280,100 259,500 539,600		539,600		F01	1	0.00 11,378.41 5,689.21
13	203.11 17	0.0000 170X207 2SF L 2AG .0000 AC	2	WELTON, JAMES & CATENI, DEBORA 4 GALAXY COURT HILLSBOROUGH, NJ 4 GALAXY COURT	08844 R / 152	280,000 273,400 553,400		553,400		F01	1	0.00 10,934.64 5,467.32
14	203.11 18	0.0000 140X244 1.5SF F 2AG POOL .0000 AC	2	ANGELO, MARY C & EMLINGER, DAMON 12 GALAXY COURT HILLSBOROUGH, NJ 12 GALAXY COURT	08844 R / 152	280,400 234,500 514,900		514,900		F01	1	0.00 11,063.78 5,531.89
Page Totals				W1 250		3,539,500 3,478,800	0	7,018,300				Block: 203.11 Lot: 18

1	2	3	4	5	6	7	8	9	10	11		
Line	Block No Lot No. Qualification Account #	Land Dimensions Building Description Additional Lots Acreage	Prop Class	Owner's Name Address City State Property Location	Billing Code Zip Code Zoning/Tax Map Pg	Value	Exemptions Code Amount	Net Taxable Value	Deductions Code No Owners	Special Tax Codes	Num Units	Deduction Amt 2021 Tax 2022 1st
						Land Improvemnt Total						
1	203.11 19	0.0000 141X260 TRI 2SF L 2AG .0000 AC	2	WEINSTEIN, JEFFREY M & AMY I 10 GALAXY COURT HILLSBOROUGH, NJ 10 GALAXY COURT	1175 08844 R / 152	278,500 252,100 530,600		530,600		F01	1	0.00 11,183.53 5,591.77
2	203.11 20	0.0000 159X175 TRI 2SF L 2AG .0000 AC	2	BAUER, THOMAS M & DANNA 8 GALAXY COURT HILLSBOROUGH, NJ 8 GALAXY COURT	08844 R / 152	278,400 221,200 499,600		499,600		F01	1	0.00 10,605.92 5,302.96
3	203.11 21	0.0000 159X187 TRI 2SF L 2AG, POOL .0000 AC	2	REILING, JASON A & KARA M 6 GALAXY COURT HILLSBOROUGH, NJ 6 GALAXY COURT	08844 R / 152	278,500 260,900 539,400		539,400		F01	1	0.00 11,404.24 5,702.12
4	203.11 22	0.0000 183X182 TRI 1SF R 2AG .0000 AC	2	HRICKO, DAVID & ELIZABETH 19 BEVERLY DRIVE HILLSBOROUGH, NJ 19 BEVERLY DRIVE	08844 R / 152	280,400 149,400 429,800		429,800		F01	1	0.00 9,070.33 4,535.17
5	203.11 23	0.0000 143X248 TRI 2SF L 2AG .0000 AC	2	BOGUSZEWSKI, DANA C 21 BEVERLY DRIVE HILLSBOROUGH, NJ 21 BEVERLY DRIVE	08844 R / 152	281,000 226,100 507,100		507,100		F01	1	0.00 10,650.53 5,325.27
6	203.11 24	0.0000 124X262 TRI 1.5SF F 2AG .0000 AC	2	HARRIS, JOHN & GRUBER, DEBRA L 3 BRIAR WAY HILLSBOROUGH, NJ 3 BRIAR WAY	08844 R / 152	281,300 193,100 474,400		474,400		F01	1	0.00 10,115.18 5,057.59
7	203.11 25	0.0000 127X262 TRI 2SF L 2AG .0000 AC	2	WICKEL, MARGARET & JANASZIK, ATTILA 5 BRIAR WAY HILLSBOROUGH, NJ 5 BRIAR WAY	08844 R / 152	280,600 218,300 498,900		498,900		F01	1	0.00 10,467.38 5,233.69
8	203.11 26	2.6400 RECREATION AREA 2.6400 AC	15C	TOWNSHIP OF HILLSBOROUGH 379 SOUTH BRANCH ROAD HILLSBOROUGH, NJ CAMDEN ROAD - PARK	08844 R / 152	306,400 0 306,400		*Exempt*		F01	1	0.00 0.00 0.00
9	203.11 27	0.0000 175X250 TRI 2SF L 2AG .0000 AC	2	LAVRANCHUK, JAMES S & BETH 12 CAMDEN ROAD HILLSBOROUGH, NJ 12 CAMDEN ROAD	1175 08844 R / 152	282,800 236,300 519,100		519,100		F01	1	0.00 10,920.55 5,460.28
10	203.11 28	0.0000 140X251 2SF L 2AG .0000 AC	2	MUCHA, STANISLAW & KAREN 10 CAMDEN ROAD HILLSBOROUGH, NJ 10 CAMDEN ROAD	08844 R / 152	280,300 285,200 565,500		565,500		F01	1	0.00 11,958.37 5,979.19
11	203.11 29	0.0000 140X251 2SF L 2AG .0000 AC	2	BURNS, THOMAS M & GRACE M 8 CAMDEN ROAD HILLSBOROUGH, NJ 8 CAMDEN ROAD	08844 R / 152	280,300 254,400 534,700		534,700		F01	1	0.00 11,399.55 5,699.78
12	203.11 30	0.0000 140X251 1SF R 2AG .0000 AC	2	BRIANT, ROBERT & CATHERINE 6 CAMDEN ROAD HILLSBOROUGH, NJ 6 CAMDEN ROAD	08844 R / 152	280,300 169,200 449,500		449,500		F01	1	0.00 9,523.49 4,761.75
13	203.11 31	0.0000 140X251 2SF L 2AG .0000 AC	2	WONG, CHING-QUO & DOROTHY S 4 CAMDEN ROAD HILLSBOROUGH, NJ 4 CAMDEN ROAD	1175 08844 R / 152	280,300 221,600 501,900		501,900		F01	1	0.00 10,659.92 5,329.96
14	203.11 32	0.0000 138X251 2SF L 2AG .0000 AC	2	LIN, JIAN ZHONG 2 CAMDEN RD HILLSBOROUGH, NJ 2 CAMDEN ROAD	08844 R / 152	251,800 307,300 559,100		559,100		F01	1	0.00 11,887.93 5,943.97
Page Totals						3,614,500 2,995,100	0	6,609,600				Block: 203.11 Lot: 32

1	2	3	4	5	6	7	8	9	10	11		
Line	Block No Lot No. Qualification Account #	Land Dimensions Building Description Additional Lots Acreage	Prop Class	Owner's Name Address City State Property Location	Billing Code Zip Code Zoning/Tax Map Pg	Value	Exemptions Code Amount	Net Taxable Value	Deductions Code No Owners	Special Tax Codes	Num Units	Deduction Amt 2021 Tax 2022 1st
						Land Improvemnt Total						
1	203.12 1	0.0000 133X270 TRI 2SF L 2AG .0000 AC	2	ROTEMAN, DANIEL & DENISE 4 BRIAR WAY HILLSBOROUGH, NJ 4 BRIAR WAY	08844 R / 152	281,300 261,700 543,000		543,000		F01	1	0.00 11,448.85 5,724.43
2	203.12 2	0.0000 150X270 TRI 1SF S 2AG .0000 AC	2	CHIN, GEORGE & JOY 2 BRIAR WAY HILLSBOROUGH, NJ 2 BRIAR WAY	08844 R / 152	281,900 173,800 455,700		455,700	V1 S1	2	F01	1 500.00 9,183.15 4,591.58
3	203.12 3	0.0000 176X237 TRI 2SF L 2AG .0000 AC	2	HARRIS, JESSE G III & ANN MARIE 25 BEVERLY DRIVE HILLSBOROUGH, NJ 25 BEVERLY DRIVE	4255 08844 R / 152	280,900 228,500 509,400		509,400	V1	2	F01	1 250.00 10,576.63 5,288.32
4	203.12 4	0.0000 189X181 TRI 1.5SF F 2AG .0000 AC	2	DESAI, PRANAV & MIRA P 27 BEVERLY DRIVE HILLSBOROUGH, NJ 27 BEVERLY DRIVE	08844 R / 152	282,100 174,400 456,500		456,500			F01	1 0.00 9,699.59 4,849.80
5	203.12 5	2.5000 RECREATION AREA AKA B203.E L5.A 2.5000 AC	15C	TOWNSHIP OF HILLSBOROUGH 379 SOUTH BRANCH ROAD HILLSBOROUGH, NJ CAMDEN ROAD	08844 R / 152	365,000 0 365,000		*Exempt*			F01	1 0.00 0.00 0.00
6	203.12 5.01	0.4530 RECREATION AREA AKA BL 203.E L 5.A .4530 AC	15C	TOWNSHIP OF HILLSBOROUGH 379 SOUTH BRANCH ROAD HILLSBOROUGH, NJ CAMDEN ROAD	08844 R / 152	262,700 0 262,700		*Exempt*			F01	1 0.00 0.00 0.00
7	203.12 6	0.0000 138X235 TRI 2SF L 2AG, POOL .0000 AC	2	ANICITO, ROBERT & MONICA 29 BEVERLY DRIVE HILLSBOROUGH, NJ 29 BEVERLY DRIVE	08844 R / 152	282,900 260,500 543,400		543,400			F01	1 0.00 11,472.33 5,736.17
8	203.12 7	0.0000 124X310 TRI 1SF S 2AG, POOL .0000 AC	2	WEAVER, KYLE R 31 BEVERLY DRIVE HILLSBOROUGH, NJ 31 BEVERLY DRIVE	08844 R / 152	280,600 189,400 470,000		470,000			F01	1 0.00 10,164.50 5,082.25
9	203.12 8	0.0000 137X310 TRI 2SF L 2AG .0000 AC	2	ST LAURENT, PRISCILLA & SCHOENDORF 1 SCOTT DRIVE HILLSBOROUGH, NJ 1 SCOTT DRIVE	08844 R / 152	284,500 271,000 555,500		555,500			F01	1 0.00 11,772.87 5,886.44
10	203.12 9	0.805 1SF R 2AG .8050 AC	2	OWENS, DARWIN M & PHYLLIS C 3 SCOTT DRIVE HILLSBOROUGH, NJ 3 SCOTT DRIVE	08844 R / 152	280,900 148,500 429,400		429,400			F01	1 0.00 9,046.85 4,523.43
11	203.12 10	0.0000 135X260 2SF L 2AG .0000 AC	2	PENDER, ROBERT MICHAEL & KATRINA H 5 SCOTT DRIVE HILLSBOROUGH, NJ 5 SCOTT DRIVE	08844 R / 152	280,300 258,300 538,600		538,600			F01	1 0.00 11,352.59 5,676.30
12	203.12 10.01	0.060 AKA 203.E,10.A .0600 AC	15C	TOWNSHIP OF HILLSBOROUGH 379 SOUTH BRANCH ROAD HILLSBOROUGH, NJ SCOTT DRIVE	08844 R / 152	600 0 600		*Exempt*			F01	1 0.00 0.00 0.00
13	203.12 11	0.0000 135X260 1SF 2 2AG .0000 AC	2	ZUNSKI, JOHN & COLLEEN 7 SCOTT DR HILLSBOROUGH, NJ 7 SCOTT DRIVE	1107 08844 R / 152	280,300 182,100 462,400		462,400			F01	1 0.00 9,345.04 4,672.52
14	203.12 12	0.0000 135X260 2SF L 2AG .0000 AC	2	LUPO, RAYMOND J & CAROLE A 9 SCOTT DRIVE HILLSBOROUGH, NJ 9 SCOTT DRIVE	1175 08844 R / 152	280,300 181,000 461,300		461,300			F01	1 0.00 9,730.11 4,865.06
Page Totals				V2 500 S1 250		3,096,000 2,329,200	0	5,425,200				Block: 203.12 Lot: 12

1	2	3	4	5	6	7	8	9	10	11		
Line	Block No Lot No. Qualification Account #	Land Dimensions Building Description Additional Lots Acreage	Prop Class	Owner's Name Address City State Property Location	Billing Code Zip Code Zoning/Tax Map Pg	Value	Exemptions Code Amount	Net Taxable Value	Deductions Code No Owners	Special Tax Codes	Num Units	Deduction Amt 2021 Tax 2022 1st
						Land Improvemnt Total						
1	203.12 13	0.0000 159X260 TRI 1SF 2 1AG .0000 AC	2	HAMILTON, JEROME & MARIA 11 SCOTT DRIVE HILLSBOROUGH, NJ 11 SCOTT DRIVE	08844 R / 152	280,800 187,100 467,900		467,900		F01	1	0.00 9,744.20 4,872.10
2	203.12 14	0.0000 148X278 TRI 2SF S 2AG .0000 AC	2	BERRY, CHRISTOPHER R 1 MALL DRIVE HILLSBOROUGH, NJ 1 MALL DRIVE	08844 R / 152	280,900 172,900 453,800		453,800		F01	1	0.00 9,626.80 4,813.40
3	203.12 15	0.0000 145X250 1SF R 2AG .0000 AC	2	KASSAY, STEPHEN & HELEN T 6 BRIAR WAY HILLSBOROUGH, NJ 6 BRIAR WAY	1175 08844 R / 152	282,300 143,800 426,100		426,100	V1 2	F01	1	250.00 8,846.15 4,423.08
4	203.12 16	0.0000 129X150 TRI 2SF L 2AG .0000 AC	2	MROZ, THADDEUS & PATRICIA A 20 CAMDEN ROAD HILLSBOROUGH, NJ 20 CAMDEN ROAD	08844 R / 152	280,700 245,600 526,300		526,300	V1 2	F01	1	250.00 10,830.22 5,415.11
5	203.12 17	0.0000 129X274 1SF R 2AG .0000 AC	2	ANDRIANO, DANIELLE & SCHLITZER, G 22 CAMDEN ROAD HILLSBOROUGH, NJ 22 CAMDEN ROAD	08844 R / 152	282,200 196,800 479,000		479,000		F01	1	0.00 10,232.58 5,116.29
6	203.12 18	0.0000 133X270 TRI 2SF L 2AG, POOL .0000 AC	2	ROBERTS, RICHARD S & LORETTA A 24 CAMDEN ROAD HILLSBOROUGH, NJ 24 CAMDEN ROAD	1175 08844 R / 152	283,700 261,900 545,600		545,600		F01	1	0.00 11,523.98 5,761.99
7	203.12 19	0.0000 128X285 TRI 1SF R 2AG .0000 AC	2	JOHNSON, PAUL & CLIFFORD, CATHLEEN 26 CAMDEN ROAD HILLSBOROUGH, NJ 26 CAMDEN ROAD	08844 R / 152	287,600 170,500 458,100		458,100		F01	1	0.00 9,734.81 4,867.41
8	203.12 20	0.0000 135X262 2SF L 2AG .0000 AC	2	WOOLLEY, ROBERT & KATHRYN 2 KILMER DRIVE HILLSBOROUGH, NJ 2 KILMER DRIVE	1175 08844 R / 152	280,000 234,100 514,100		514,100		F01	1	0.00 10,817.24 5,408.62
9	203.12 21	0.0000 130X290 1SF R 2AG .0000 AC	2	CEBO, MICHAEL J & JANET M 4 KILMER DRIVE HILLSBOROUGH, NJ 4 KILMER DRIVE	6225 08844 R / 152	283,000 162,500 445,500		445,500		F01	1	0.00 9,434.26 4,717.13
10	203.12 21.01	7.8615 7.8615 AC	15C	TOWNSHIP OF HILLSBOROUGH 379 SOUTH BRANCH ROAD HILLSBOROUGH, NJ KILMER DRIVE	08844 R / 152	358,600 0 358,600		*Exempt*		F01	1	0.00 0.00 0.00
11	203.12 21.02	0.45 .4500 AC	15C	TOWNSHIP OF HILLSBOROUGH 379 SOUTH BRANCH ROAD HILLSBOROUGH, NJ KILMER DRIVE	08844 R / 152	4,500 0 4,500		*Exempt*		F01	1	0.00 0.00 0.00
12	203.12 22	0.6040 150X200 TRI 2SV L 3AG .0000 AC	2	MACKINNEY, CINDY 6 KILMER DRIVE HILLSBOROUGH, NJ 6 KILMER DRIVE	08844 R / 152	325,300 298,700 624,000		624,000		F01	1	0.00 13,637.18 6,818.59
13	203.12 23	0.6890 150X200 2SV L 2AG .0000 AC	2	BONANNO, ALFRED & SOFONG TSUI- 8 KILMER DRIVE HILLSBOROUGH, NJ 8 KILMER DRIVE	08844 R / 152	329,500 284,600 614,100		614,100		F01	1	0.00 13,414.13 6,707.07
14	203.12 24	0.6890 150X200 2SV L 3AG .0000 AC	2	SCHWAB, BARRY H & ROBIN JAYNE 10 KILMER DRIVE HILLSBOROUGH, NJ 10 KILMER DRIVE	1628 08844 R / 152	329,500 313,800 643,300		643,300		F01	1	0.00 14,090.35 7,045.18
Page Totals				V2 500		3,525,500 2,672,300	0	6,197,800				Block: 203.12 Lot: 24

1	2	3	4	5	6	7	8	9	10	11		
Line	Block No Lot No. Qualification Account #	Land Dimensions Building Description Additional Lots Acreage	Prop Class	Owner's Name Address City State Property Location	Billing Code Zip Code Zoning/Tax Map Pg	Value	Exemptions Code Amount	Net Taxable Value	Deductions Code No Owners	Special Tax Codes	Num Units	Deduction Amt 2021 Tax 2022 1st
						Land Improvemnt Total						
1	203.12 25	2.0030 216X460 TRI 2SV L 2AG .0000 AC	2	BULAVA, EDWARD J & NORMA-JEAN 12 KILMER DRIVE HILLSBOROUGH, NJ 12 KILMER DRIVE	660 08844 R / 152	355,000 281,800 636,800		636,800		F01	1	0.00 13,935.39 6,967.70
2	203.12 26	1.4200 150X365 AVG 2SV L 2AG .0000 AC	2	GIRDNER, JANICE 14 KILMER DRIVE HILLSBOROUGH, NJ 14 KILMER DRIVE	08844 R / 152	349,200 229,300 578,500		578,500		F01	1	0.00 12,559.46 6,279.73
3	203.12 27	0.9330 188X264 AVG 2SV L 3AG .0000 AC	2	YANG, YONG & BING JIANG 16 KILMER DRIVE HILLSBOROUGH, NJ 16 KILMER DRIVE	6285 08844 R / 152	340,600 288,100 628,700		628,700		F01	1	0.00 13,742.85 6,871.43
4	203.12 28	0.8130 207X208 AVG 2SV L 2AG .0000 AC	2	GLASER, JEFFREY H & EILEEN D 18 KILMER DRIVE HILLSBOROUGH, NJ 18 KILMER DRIVE	1628 08844 R / 152	335,000 266,500 601,500		601,500		F01	1	0.00 13,101.84 6,550.92
5	203.13 1	0.0000 121X260 TRI 1SF S 2AG .0000 AC	2	PANCHAL, PRADIPKUMAR C. & SONALBEN 1 FERN WAY HILLSBOROUGH, NJ 1 FERN WAY	08844 R / 152	281,000 220,800 501,800		501,800		F01	1	0.00 10,777.32 5,388.66
6	203.13 2	0.0000 137X258 2SF L 2AG .0000 AC	2	KAVCHOK, RONALD W & IRENE 3 FERN WAY HILLSBOROUGH, NJ 3 FERN WAY	08844 R / 152	280,500 220,900 501,400		501,400		F01	1	0.00 10,648.19 5,324.10
7	203.13 3	0.0000 137X256 2SF L 2AG .0000 AC	2	EASTON, CRAIG B 5 FERN WAY HILLSBOROUGH, NJ 5 FERN WAY	08844 R / 152	280,500 328,200 608,700		608,700		F01	1	0.00 12,965.66 6,482.83
8	203.13 4	0.0000 240X200 TRI 2SF L 2AG, POOL .0000 AC	2	SANCHEZ, JOSE & PEGGY 9 FREN WAY HILLSBOROUGH, NJ 9 FERN WAY	08844 R / 152	287,800 241,000 528,800		528,800		F01	1	0.00 11,148.30 5,574.15
9	203.13 5	0.8459 2SF L 2AG .8459 AC	2	IMPERIALE, EDWARD & KAREN 11 FERN WAY HILLSBOROUGH, NJ 11 FERN WAY	08844 R / 152	280,700 219,900 500,600		500,600		F01	1	0.00 10,500.26 5,250.13
10	203.13 6	0.0000 161X217 2SF L 2AG .0000 AC	2	BAPTISTE, MICHAEL & DUZANSON, MILDRED 38 BEVERLY DRIVE HILLSBOROUGH, NJ 38 BEVERLY DRIVE	08844 R / 152	279,900 384,200 664,100		664,100		F01	1	0.00 14,186.62 7,093.31
11	203.13 7	0.0000 124X335 TRI 2SF L 2AG, POOL .0000 AC	2	JIROUSCHEK, ED & LESLIE MEADE- 34 BEVERLY DRIVE HILLSBOROUGH, NJ 34 BEVERLY DRIVE	08844 R / 152	283,000 218,300 501,300		501,300		F01	1	0.00 10,526.09 5,263.05
12	203.13 8	0.0000 138X325 TRI 2SF L 2AG .0000 AC	2	HOYT, JAMES C III & LARA DEMEO 32 BEVERLY DRIVE HILLSBOROUGH, NJ 32 BEVERLY DRIVE	08844 R / 152	280,700 226,100 506,800		506,800		F01	1	0.00 10,652.88 5,326.44
13	203.13 9	0.0000 147X300 TRI 2SF L 2AG .0000 AC	2	PURCELL, ROBERT M JR & DARLENE M 30 BEVERLY DRIVE HILLSBOROUGH, NJ 30 BEVERLY DRIVE	08844 R / 152	285,200 214,300 499,500		499,500		F01	1	0.00 10,455.65 5,227.83
14	203.14 1	0.0000 160X254 TRI 1SF R 2AG .0000 AC	2	MARKEY, JOHN J 10 REGINA DRIVE HILLSBOROUGH, NJ 10 REGINA DRIVE	08844 R / 153	253,200 172,100 425,300		425,300		F01	1	0.00 9,065.63 4,532.82
Page Totals						4,172,300 3,511,500	0	7,683,800				Block: 203.14 Lot: 1

1	2	3	4	5	6	7	8	9	10	11		
Line	Block No Lot No. Qualification Account #	Land Dimensions Building Description Additional Lots Acreage	Prop Class	Owner's Name Address City State Property Location	Billing Code Zip Code Zoning/Tax Map Pg	Value	Exemptions Code Amount	Net Taxable Value	Deductions Code No Owners	Special Tax Codes	Num Units	Deduction Amt 2021 Tax 2022 1st
						Land Improvemnt Total						
1	203.14 2	0.0000 146X266 TRI 2SF L 2AG .0000 AC	2	FIGLIOLO, VINCENT & NICOLE 8 REGINA DRIVE HILLSBOROUGH, NJ 8 REGINA DRIVE	08844 R / 153	282,900 251,800 534,700		534,700		F01	1	0.00 11,282.15 5,641.08
2	203.14 3	0.0000 144X269 TRI 1SF R 2AG .0000 AC	2	GUILLOUD, N BRUCE & ROBIN B 6 REGINA DRIVE HILLSBOROUGH, NJ 6 REGINA DRIVE	1175 08844 R / 153	283,100 165,400 448,500		448,500		F01	1	0.00 9,497.67 4,748.84
3	203.14 4	0.0000 148X262 TRI 2SF L 2AG, POOL .0000 AC	2	TABERNERO, PETER M & MARY C B 4 REGINA DRIVE HILLSBOROUGH, NJ 4 REGINA DRIVE	1175 08844 R / 153	283,200 241,000 524,200		524,200		F01	1	0.00 11,056.74 5,528.37
4	203.14 5	0.0000 140X271 2SF L 2AG .0000 AC	2	RUBEN, BRENT D & JAN M TRUSTEES 2 REGINA DRIVE HILLSBOROUGH, NJ 2 REGINA DRIVE	08844 R / 153	283,300 287,400 570,700		570,700		F01	1	0.00 12,089.86 6,044.93
5	203.14 6	0.0000 136X275 TRI 2SF L 2AG .0000 AC	2	KOZIMBO, KEVIN & JANENE 15 CAMDEN ROAD HILLSBOROUGH, NJ 15 CAMDEN ROAD	08844 R / 153	284,600 295,700 580,300		580,300		F01	1	0.00 12,324.66 6,162.33
6	203.14 7	0.0000 145X266 TRI 2SF L 2AG, POOL .0000 AC	2	NAGY, STEPHEN B & DIANE VELA 17 CAMDEN ROAD HILLSBOROUGH, NJ 17 CAMDEN ROAD	08844 R / 153	282,100 285,200 567,300		567,300		F01	1	0.00 12,024.11 6,012.06
7	203.14 8	0.935 2SF L 2AG .9350 AC	2	MC GILL, LINDA K 19 CAMDEN ROAD HILLSBOROUGH, NJ 19 CAMDEN ROAD	660 08844 R / 153	280,900 322,800 603,700		603,700		F01	1	0.00 12,815.38 6,407.69
8	203.14 9	0.0000 162X281 TRI 2SF L 2AG .0000 AC	2	HWU, MARGARET A 23 CAMDEN ROAD HILLSBOROUGH, NJ 23 CAMDEN ROAD	08844 R / 153	284,700 346,200 630,900		630,900		F01	1	0.00 13,437.61 6,718.81
9	203.14 10	0.0000 139X281 TRI 2SF L 2AG, POOL .0000 AC	2	O'CONNOR, JOHN D & JOANN 27 CAMDEN ROAD HILLSBOROUGH, NJ 27 CAMDEN ROAD	08844 R / 153	283,400 302,700 586,100		586,100		F01	1	0.00 12,449.10 6,224.55
10	203.14 11	0.0000 180X270 TRI 1SF R 2AG, POOL .0000 AC	2	GLEMBOCKI, PAUL & JENNIVER VALLEY- 29 CAMDEN ROAD HILLSBOROUGH, NJ 29 CAMDEN ROAD	1175 08844 R / 153	282,800 150,200 433,000		433,000		F01	1	0.00 9,255.82 4,627.91
11	203.14 12	0.0000 135X283 TRI 2SF L 2AG, POOL .0000 AC	2	BREMER, MICHAEL & GINA 31 CAMDEN ROAD HILLSBOROUGH, NJ 31 CAMDEN ROAD	08844 R / 153	282,300 285,700 568,000		568,000		F01	1	0.00 12,035.85 6,017.93
12	203.14 13	7.8000 RECREATION AREA 7.8000 AC	15C	TOWNSHIP OF HILLSBOROUGH 379 SOUTH BRANCH ROAD HILLSBOROUGH, NJ CAMDEN ROAD	08844 R / 153	358,000 0 358,000		*Exempt*		F01	1	0.00 0.00 0.00
13	203.14 14	0.0000 170X181 2SF L 2AG .0000 AC	2	MACHUT, JAMES P & LINDA C TRUSTEES 33 CAMDEN ROAD HILLSBOROUGH, NJ 33 CAMDEN ROAD	08844 R / 153	310,900 266,800 577,700		577,700	V1 2	F01	1	250.00 12,293.02 6,146.51
14	203.14 15	0.0000 120X162 2SF L 2AG .0000 AC	2	BANNISTER, WILLIAM H & KRISTEN E 201 STEPHEN WAY HILLSBOROUGH, NJ 201 STEPHEN WAY	08844 R / 153	297,400 283,900 581,300		581,300		F01	1	0.00 12,629.90 6,314.95
Page Totals				V1 250		3,721,600 3,484,800	0	7,206,400				Block: 203.14 Lot: 15

1	2	3	4	5	6	7	8	9	10	11		
Line	Block No Lot No. Qualification Account #	Land Dimensions Building Description Additional Lots Acreage	Prop Class	Owner's Name Address City State Property Location	Billing Code Zip Code Zoning/Tax Map Pg	Value	Exemptions Code Amount	Net Taxable Value	Deductions Code No Owners	Special Tax Codes	Num Units	Deduction Amt 2021 Tax 2022 1st
						Land Improvemnt Total						
1	203.14 16	0.0000 120X148 2SF L 2AG, POOL .0000 AC	2	CARDINALE, MICHAEL & STEPHANIE 203 STEPHEN WAY HILLSBOROUGH, NJ 203 STEPHEN WAY	660 08844 R / 153	295,400 295,800 591,200		591,200		F01	1	0.00 12,860.00 6,430.00
2	203.14 17	.407 2SF L 2AG, POOL .4070 AC	2	RACHILLA, RONALD E & STACEY A 205 STEPHEN WAY HILLSBOROUGH, NJ 205 STEPHEN WAY	08844 R / 153	295,400 294,200 589,600		589,600		F01	1	0.00 12,683.90 6,341.95
3	203.14 18	0.0000 120X154 2SF L 2AG .0000 AC	2	MARTELLO, JOHN & LIZABETH 207 STEPHEN WAY HILLSBOROUGH, NJ 207 STEPHEN WAY	08844 R / 153	296,300 248,800 545,100		545,100		F01	1	0.00 11,782.26 5,891.13
4	203.14 19	0.0000 143X161 TRI 2SF L 2AG .0000 AC	2	FETCHKO, JOHN E & JULIA C 209 STEPHEN WAY HILLSBOROUGH, NJ 209 STEPHEN WAY	08844 R / 153	297,600 252,400 550,000		550,000		F01	1	0.00 11,892.63 5,946.32
5	203.14 20	0.0000 138X130 TRI 2SV L 2AG .0000 AC	2	LEE, DEUK Y & SOOK 214 STEPHEN WAY HILLSBOROUGH, NJ 214 STEPHEN WAY	2640 08844 R / 153	298,300 225,300 523,600		523,600		F01	1	0.00 11,270.40 5,635.20
6	203.14 21	0.0000 120X150 2SF L 2AG .0000 AC	2	WANG, MIN-HWEI & MEI-HUEI 212 STEPHEN WAY HILLSBOROUGH, NJ 212 STEPHEN WAY	660 08844 R / 153	295,700 235,900 531,600		531,600		F01	1	0.00 11,460.59 5,730.30
7	203.14 22	0.0000 120X150 2SF L 2AG, POOL .0000 AC	2	DORSEY, KEVIN J & ZAPP, MARYELLEN 210 STEPHEN WAY HILLSBOROUGH, NJ 210 STEPHEN WAY	08844 R / 153	295,700 256,400 552,100		552,100		F01	1	0.00 11,963.07 5,981.54
8	203.14 23	0.0000 123X160 TRI 2SF L 2AG, POOL .0000 AC	2	JARDINE, RALPH & JENNIFER 208 STEPHEN WAY HILLSBOROUGH, NJ 208 STEPHEN WAY	08844 R / 153	296,600 266,800 563,400		563,400		F01	1	0.00 12,228.38 6,114.19
9	203.14 24	0.0000 117X158 TRI 2SF L 2AG, POOL .0000 AC	2	KENNEDY, BRIAN 206 STEPHEN WAY HILLSBOROUGH, NJ 206 STEPHEN WAY	08844 R / 153	296,400 257,900 554,300		554,300		F01	1	0.00 12,010.03 6,005.02
10	203.14 25	0.0000 120X150 2SF L 2AG .0000 AC	2	CRLENCIC, JOHN S & ROSE M 204 STEPHEN WAY HILLSBOROUGH, NJ 204 STEPHEN WAY	08844 R / 153	295,700 257,700 553,400		553,400		F01	1	0.00 11,993.58 5,996.79
11	203.14 26	0.0000 112X210 TRI 2SF L 2AG .0000 AC	2	SHORO, DENNIS E & STEFANIE R 202 STEPHEN WAY HILLSBOROUGH, NJ 202 STEPHEN WAY	08844 R / 153	301,700 220,300 522,000		522,000		F01	1	0.00 11,371.37 5,685.69
12	203.14 27	0.0000 120X150 TRI 2SF L 2AG .0000 AC	2	MASSAD, PAUL A & DORA T 39 CAMDEN ROAD HILLSBOROUGH, NJ 39 CAMDEN ROAD	08844 R / 153	295,200 210,000 505,200		505,200		F01	1	0.00 10,953.43 5,476.72
13	203.14 28	0.0000 119X220 TRI 2SF L 2AG, POOL .0000 AC	2	STEVENS, MARK & LISA 41 CAMDEN ROAD HILLSBOROUGH, NJ 41 CAMDEN ROAD	08844 R / 153	303,400 294,700 598,100		598,100		F01	1	0.00 13,033.75 6,516.88
14	203.14 29	0.0000 124X177 TRI 2SF L 2AG .0000 AC	2	ESQUIVEL, JULIO & DONNA D 43 CAMDEN ROAD HILLSBOROUGH, NJ 43 CAMDEN ROAD	08844 R / 153	301,400 250,900 552,300		552,300		F01	1	0.00 11,944.28 5,972.14
Page Totals						4,164,800 3,567,100	0	7,731,900				Block: 203.14 Lot: 29

1	2	3	4	5	6	7	8	9	10	11		
Line	Block No Lot No. Qualification Account #	Land Dimensions Building Description Additional Lots Acreage	Prop Class	Owner's Name Address City State Property Location	Billing Code Zip Code Zoning/Tax Map Pg	Value	Exemptions Code Amount	Net Taxable Value	Deductions Code No Owners	Special Tax Codes	Num Units	Deduction Amt 2021 Tax 2022 1st
						Land Improvemnt Total						
1	203.14 30	1.512 114X170 TRI 2SF L 2AG .0000 AC	2	PATEL, DARSHAK & DARSHANABEN 1 FREDRICK COURT HILLSBOROUGH, NJ 1 FREDRICK COURT	08844 R / 153	300,600 249,400 550,000		550,000		F01	1	0.00 11,892.63 5,946.32
2	203.14 31	0.0000 123X140 TRI 2SF L 2AG .0000 AC	2	ROSNER, MITCHELL C & MARILYN G 3 FREDRICK COURT HILLSBOROUGH, NJ 3 FREDRICK COURT	509 08844 R / 153	293,800 242,100 535,900		535,900		F01	1	0.00 11,559.21 5,779.61
3	203.14 32	0.0000 118X223 2SF L 2AG, POOL .0000 AC	2	MAIKISCH, STEPHEN J & JANICE A 5 FREDRICK COURT HILLSBOROUGH, NJ 5 FREDRICK COURT	660 08844 R / 153	305,200 197,300 502,500		502,500		F01	1	0.00 10,894.72 5,447.36
4	203.14 33	0.0000 121X210 TRI 1SF R 2AG .0000 AC	2	MARVOSA, GLEN E & MARIANNE 7 FREDRICK COURT HILLSBOROUGH, NJ 7 FREDRICK COURT	08844 R / 153	306,400 214,900 521,300		521,300		F01	1	0.00 11,225.79 5,612.90
5	203.14 34	0.0000 125X171 TRI 2SF L 2AG .0000 AC	2	CARDINALE, JOHN V & MARIELENA L 12 FREDRICK COURT HILLSBOROUGH, NJ 12 FREDRICK COURT	2640 08844 R / 153	298,200 245,300 543,500		543,500	V1 2	F01	1	250.00 11,497.05 5,748.53
6	203.14 35	0.0000 120X165 TRI 2SF L 2AG .0000 AC	2	DRAKE, ROBERT E JR & MARY BETH 10 FREDRICK COURT HILLSBOROUGH, NJ 10 FREDRICK COURT	08844 R / 153	298,000 243,300 541,300		541,300		F01	1	0.00 11,686.00 5,843.00
7	203.14 36	0.0000 122X160 TRI 2SF L 2AG .0000 AC	2	WIRZMAN, JERALD & KIMBERLY 8 FREDRICK COURT HILLSBOROUGH, NJ 8 FREDRICK COURT	08844 R / 153	298,500 218,400 516,900		516,900		F01	1	0.00 11,110.74 5,555.37
8	203.14 37	0.0000 122X180 TRI 2SF L 2AG .0000 AC	2	WHITMAN, F & TALAN-WHITMAN, D 6 FREDRICK COURT HILLSBOROUGH, NJ 6 FREDRICK COURT	08844 R / 153	301,100 295,000 596,100		596,100		F01	1	0.00 12,956.26 6,478.13
9	203.14 38	0.0000 121X180 TRI 2SF L 2AG .0000 AC	2	DOMOWICZ, EUGENE J & LINDA 4 FREDERICK COURT HILLSBOROUGH, NJ 4 FREDRICK COURT	1175 08844 R / 153	298,700 268,100 566,800		566,800		F01	1	0.00 12,287.09 6,143.55
10	203.14 39	0.0000 135X170 2SV L 2AG .0000 AC	2	COVER, JACK L & CAROL J 2 FREDRICK COURT HILLSBOROUGH, NJ 2 FREDRICK COURT	08844 R / 153	299,100 230,400 529,500		529,500		F01	1	0.00 11,540.43 5,770.22
11	203.14 40	0.0000 180X240 2SF L 2AG .0000 AC	2	FODERA, JOSEPH M & SUSAN M 13 REGINA DRIVE HILLSBOROUGH, NJ 13 REGINA DRIVE	08844 R / 153	290,000 282,800 572,800		572,800		F01	1	0.00 12,132.12 6,066.06
12	203.14 41	0.0000 150X292 2SF L 2AG, POOL .0000 AC	2	MCLAUGHLIN, MICHAEL & PATRICIA 525 SOUTH WOODS ROAD HILLSBOROUGH, NJ 525 SOUTH WOODS ROAD	08844 R / 153	215,100 319,100 534,200		534,200		F01	1	0.00 11,526.34 5,763.17
13	203.14 42	0.0000 150X294 1SF R 2AG .0000 AC	2	KOMANDIS, IRENE 531 SOUTH WOODS ROAD HILLSBOROUGH, NJ 531 SOUTH WOODS ROAD	08844 R / 153	215,100 256,400 471,500		471,500		F01	1	0.00 10,636.44 5,318.22
14	203.14 43	0.0000 150X301 2SF L 2AG .0000 AC	2	SCHAEFER, ROBERT E JR & MARGARET 539 SOUTH WOODS ROAD HILLSBOROUGH, NJ 539 SOUTH WOODS ROAD	08844 R / 153	215,400 263,100 478,500		478,500		F01	1	0.00 10,286.59 5,143.30
Page Totals				V1 250		3,935,200 3,525,600	0	7,460,800				Block: 203.14 Lot: 43

1	2	3	4	5	6	7	8	9	10	11		
Line	Block No Lot No. Qualification Account #	Land Dimensions Building Description Additional Lots Acreage	Prop Class	Owner's Name Address City State Property Location	Billing Code Zip Code Zoning/Tax Map Pg	Value	Exemptions Code Amount	Net Taxable Value	Deductions Code No Owners	Special Tax Codes	Num Units	Deduction Amt 2021 Tax 2022 1st
						Land Improvemnt Total						
1	203.14 44	13.5690 13.5690 AC	15C	TOWNSHIP OF HILLSBOROUGH 379 SOUTH BRANCH ROAD HILLSBOROUGH, NJ 14 FREDRICK COURT	08844 R / 153	868,500 0 868,500		*Exempt*		F01	1	0.00 0.00 0.00
2	203.14 45	1.7820 147X560 TRI 1SAL R 2BG,POOL .0000 AC	2	MARGELIS, ANTHONY & JANET 563 SOUTH WOODS ROAD HILLSBOROUGH, NJ 563 SOUTH WOODS ROAD	08844 R / 153	222,800 245,800 468,600		468,600		F01	1	0.00 10,563.66 5,281.83
3	203.14 46	1.7000 138X620 TRI 1SF R 2AG .0000 AC	2	DOWD, SCOTT & JACKLYN 565 SOUTH WOODS ROAD HILLSBOROUGH, NJ 565 SOUTH WOODS ROAD	2925 08844 R / 153	222,000 178,000 400,000		400,000		F01	1	0.00 8,950.58 4,475.29
4	203.14 47	1.0000 150X290 2SF L 2AG .0000 AC	2	KRIVDA, ERICA & PACAMARRA, ALEX 567 SOUTH WOODS RD HILLSBOROUGH, NJ 567 SOUTH WOODS ROAD	08844 R / 153	215,000 225,200 440,200		440,200		F01	1	0.00 9,816.99 4,908.50
5	203.14 48	1.0200 150X294 2SF L 2AG .0000 AC	2	PALUMBO, DAVID & JENNIFER 569 SOUTH WOODS ROAD HILLSBOROUGH, NJ 569 SOUTH WOODS ROAD	08844 R / 153	215,200 278,800 494,000		494,000		F01	1	0.00 11,164.75 5,582.38
6	203.14 49	1.1800 175X295 2SF L 2AG .0000 AC	2	YOUNG, WEI-TAI 5 DEER HAVEN DRIVE HILLSBOROUGH, NJ 5 DEER HAVEN DRIVE	08844 R / 153	312,100 284,600 596,700		596,700		F01	1	0.00 13,097.14 6,548.57
7	203.14 50	1.1100 146X260 TRI 2SF L 2AG .0000 AC	2	GRODZKI, MARK J & MARTINA 9 DEER HAVEN DRIVE HILLSBOROUGH, NJ 9 DEER HAVEN DRIVE	08844 R / 153	346,100 273,700 619,800		619,800		F01	1	0.00 13,531.53 6,765.77
8	203.14 51	0.6860 139X215 TRI 2SF L 2AG, POOL .0000 AC	2	GIULIANI, DAVID & BRIANNE 15 DEER HAVEN DR HILLSBOROUGH, NJ 15 DEER HAVEN DRIVE	08844 R / 153	345,500 280,800 626,300		626,300		F01	1	0.00 13,688.84 6,844.42
9	203.14 52	1.1300 133X235 TRI 2SF L 2AG .0000 AC	2	ISHKOVA, IULIIA & ISHKOV, OLEKSANDR 16 DEER HAVEN DRIVE HILLSBOROUGH, NJ 16 DEER HAVEN DRIVE	08844 R / 153	346,300 289,700 636,000		636,000		F01	1	0.00 13,850.86 6,925.43
10	203.14 53	1.2300 2SF L 2AG 1.2300 AC	2	IMRAN, WAQAR 10 DEER HAVEN DRIVE HILLSBOROUGH, NJ 10 DEER HAVEN DRIVE	08844 R / 153	347,300 318,100 665,400		665,400		F01	1	0.00 14,611.61 7,305.81
11	203.14 54	1.1800 175X295 2SF L 2AG .0000 AC	2	JABORSKA, JEAN PIERRE & NICOLE 4 DEER HAVEN DRIVE HILLSBOROUGH, NJ 4 DEER HAVEN DRIVE	1175 08844 R / 153	317,300 254,000 571,300		571,300		F01	1	0.00 12,498.41 6,249.21
12	203.14 55	1.0100 150X295 2SF O 2AG .0000 AC	2	MILLS, KATHRYN R & TIMOTHY J 575 SOUTH WOODS ROAD HILLSBOROUGH, NJ 575 SOUTH WOODS ROAD	08844 R / 153	215,100 272,400 487,500		487,500		F01	1	0.00 11,014.47 5,507.24
13	203.14 56	1.4500 2SF L 2AG 1.4500 AC	2	NORD, SHELLEY P 648 TOWNSHIP LINE ROAD HILLSBOROUGH, NJ 648 TOWNSHIP LINE ROAD	08844 R / 153	219,500 282,700 502,200		502,200		F01	1	0.00 11,084.91 5,542.46
14	203.14 57	1.0000 2SF L 2AG 1.0000 AC	2	KOLETO, MICHAEL 636 TOWNSHIP LINE ROAD HILLSBOROUGH, NJ 636 TOWNSHIP LINE ROAD	08844 R / 153	215,000 329,900 544,900		544,900		F01	1	0.00 12,056.99 6,028.50
Page Totals						3,539,200 3,513,700	0	7,052,900				Block: 203.14 Lot: 57

1	2	3	4	5	6	7	8	9	10	11		
Line	Block No Lot No. Qualification Account #	Land Dimensions Building Description Additional Lots Acreage	Prop Class	Owner's Name Address City State Property Location	Billing Code Zip Code Zoning/Tax Map Pg	Value	Exemptions Code Amount	Net Taxable Value	Deductions Code No Owners	Special Tax Codes	Num Units	Deduction Amt 2021 Tax 2022 1st
						Land Improvemnt Total						
1	203.14 58	1.0000 2SF L 2AG 1.0000 AC	2	KLENA, JOHN & JOHANNA 628 TOWNSHIP LINE ROAD HILLSBOROUGH, NJ 628 TOWNSHIP LINE ROAD	08844 R / 153	215,000 306,600 521,600		521,600		F01	1	0.00 11,519.29 5,759.65
2	203.14 59	1.0000 150X290 2SF L 2AG .0000 AC	2	CHENG, PENG & YICHIN 620 TOWNSHIP LINE ROAD HILLSBOROUGH, NJ 620 TOWNSHIP LINE ROAD	08844 R / 153	215,000 317,500 532,500		532,500		F01	1	0.00 11,768.18 5,884.09
3	203.14 60	1.0000 150X290 2SF L 2AG .0000 AC	2	DIMITROV-KUHL, KLAUS P TRUST 610 TOWNSHIP LINE ROAD HILLSBOROUGH, NJ 610 TOWNSHIP LINE ROAD	08844 R / 153	215,000 341,000 556,000		556,000		F01	1	0.00 12,296.48 6,148.24
4	203.14 61	1.0000 151X290 TRI 2SF L 2AG .0000 AC	2	SNOWDON, MICHAEL & JESSICA 600 TOWNSHIP LINE ROAD HILLSBOROUGH, NJ 600 TOWNSHIP LINE ROAD	08844 R / 153	215,000 329,900 544,900		544,900		F01	1	0.00 12,366.92 6,183.46
5	203.14 62	1.0000 1.5SF F 1.0000 AC	2	KOLVITES, VICTOR J & KOLVITES, RAY 123 CEDAR GROVE ROAD SOMERVILLE, NJ 594 TOWNSHIP LINE ROAD	08876 R / 153	215,000 202,700 417,700		417,700		F01	1	0.00 9,338.00 4,669.00
6	203.14 63	0.0000 225X360 1SF R 2UG .0000 AC	2	MORTON, CHRISTOPHER J & GUSHANAS L 590 TOWNSHIP LINE ROAD HILLSBOROUGH, NJ 590 TOWNSHIP LINE ROAD	08844 R / 153	223,500 210,300 433,800		433,800		F01	1	0.00 9,755.95 4,877.98
7	203.14 64	0.0000 162X250 TRI 1SF S 1AG .0000 AC	2	ZOMMER, F H JR & BENGIVENGA, L C 59 CAMDEN ROAD HILLSBOROUGH, NJ 59 CAMDEN ROAD	08844 R / 153	276,400 198,500 474,900		474,900		F01	1	0.00 10,197.37 5,098.69
8	203.14 65	0.0000 184X250 TRI 1SAL R 2AG .0000 AC	2	SAPEGA, ANTHONY & SUZANNE 57 CAMDEN ROAD HILLSBOROUGH, NJ 57 CAMDEN ROAD	08844 R / 153	290,100 159,800 449,900		449,900		F01	1	0.00 9,537.58 4,768.79
9	203.14 66	0.0000 155X425 TRI 1SF R 2AG .0000 AC	2	REYNOLDS, THEODORE & THERESA 55 CAMDEN ROAD HILLSBOROUGH, NJ 55 CAMDEN ROAD	08844 R / 153	297,400 130,200 427,600		427,600		F01	1	0.00 9,004.59 4,502.30
10	203.14 67	0.0000 150X356 2SAL L 2AG .0000 AC	2	SERAFIN, DAMIAN & KELLY ANN 53 CAMDEN ROAD HILLSBOROUGH, NJ 53 CAMDEN ROAD	08844 R / 153	292,300 217,000 509,300		509,300		F01	1	0.00 10,699.84 5,349.92
11	203.14 68	0.0000 150X302 1SAL R 2BG .0000 AC	2	BABEY, MICHAEL S & GODELIEVE 51 CAMDEN ROAD HILLSBOROUGH, NJ 51 CAMDEN ROAD	08844 R / 153	290,400 168,900 459,300		459,300		F01	1	0.00 9,765.34 4,882.67
12	203.14 69	0.0000 150X291 2SAL L 2AG .0000 AC	2	SARGENT, BARBARA E 49 CAMDEN ROAD HILLSBOROUGH, NJ 49 CAMDEN ROAD	08844 R / 153	290,000 312,200 602,200		602,200		F01	1	0.00 12,789.56 6,394.78
13	203.14 70	0.0000 150X291 1SF R 2AG .0000 AC	2	PIKULA, ALAN 47 CAMDEN ROAD HILLSBOROUGH, NJ 47 CAMDEN ROAD	08844 R / 153	290,000 150,400 440,400		440,400		F01	1	0.00 9,307.47 4,653.74
14	203.14 71	11.9100 11.9100 AC	15C	TOWNSHIP OF HILLSBOROUGH 379 SOUTH BRANCH ROAD HILLSBOROUGH, NJ TOWNSHIP LINE ROAD	08844 R / 153	324,100 0 324,100		*Exempt*		F01	1	0.00 0.00 0.00
Page Totals						3,325,100 3,045,000	0	6,370,100				Block: 203.14 Lot: 71

1	2	3	4	5	6	7	8	9	10	11		
Line	Block No Lot No. Qualification Account #	Land Dimensions Building Description Additional Lots Acreage	Prop Class	Owner's Name Address City State Property Location	Billing Code Zip Code Zoning/Tax Map Pg	Value	Exemptions Code Amount	Net Taxable Value	Deductions Code No Owners	Special Tax Codes	Num Units	Deduction Amt 2021 Tax 2022 1st
						Land Improvemnt Total						
1	203.15 1	0.0000 155X250 2SF L 2AG .0000 AC	2	TOMCZAK, MARK S & PATRICIA 7 CAMDEN ROAD HILLSBOROUGH, NJ 7 CAMDEN ROAD	08844 R / 153	281,500 244,700 526,200		526,200		F01	1	0.00 11,073.17 5,536.59
2	203.15 2	0.0000 145X245 2SF L 2AG, POOL .0000 AC	2	PATTON, MICHAEL & MARY ALICE 5 CAMDEN ROAD HILLSBOROUGH, NJ 5 CAMDEN ROAD	08844 R / 153	280,800 297,300 578,100		578,100		F01	1	0.00 12,263.61 6,131.81
3	203.15 3	0.0000 140X260 1SF R 2AG .0000 AC	2	LABENSKI, KENNETH & KELLYANNE 3 CAMDEN ROAD HILLSBOROUGH, NJ 3 CAMDEN ROAD	08844 R / 153	281,800 166,100 447,900		447,900		F01	1	0.00 9,483.58 4,741.79
4	203.15 4	0.0000 145X260 2SF L 2AG .0000 AC	2	DI CORCIA, WILLIAM J & MARY ANN 1 CAMDEN ROAD HILLSBOROUGH, NJ 1 CAMDEN ROAD	1175 08844 R / 153	254,400 283,800 538,200		538,200		F01	1	0.00 11,427.72 5,713.86
5	203.15 5	0.0000 140X265 2SF L 2AG .0000 AC	2	JORDAN, KARL & LYNN 501 SOUTH WOODS ROAD HILLSBOROUGH, NJ 501 SOUTH WOODS ROAD	08844 R / 153	207,600 268,700 476,300		476,300		F01	1	0.00 10,751.50 5,375.75
6	203.15 6	0.0000 162X280 TRI 2SF L 2AG, POOL .0000 AC	2	MONTICELLO, LINDA M 5 REGINA DRIVE HILLSBOROUGH, NJ 5 REGINA DRIVE	08844 R / 153	288,100 255,800 543,900		543,900		F01	1	0.00 11,493.47 5,746.74
7	203.15 7	0.0000 135X260 TRI 1SF R 2AG .0000 AC	2	ROCHA, ERIC J & ROBIN P 7 REGINA DR HILLSBOROUGH, NJ 7 REGINA DRIVE	08844 R / 153	282,900 202,000 484,900		484,900		F01	1	0.00 10,413.39 5,206.70
8	203.15 8	0.0000 137X267 2SF L 2AG .0000 AC	2	HONG, KENNETH G & SHARON J 509 SOUTH WOODS ROAD HILLSBOROUGH, NJ 509 SOUTH WOODS ROAD	08844 R / 153	207,000 244,900 451,900		451,900		F01	1	0.00 9,845.17 4,922.59
9	203.15 9	0.0000 140X269 1SF 2 2BG .0000 AC	2	GOOD, TERRY VOEGELE & CRAIG 513 SOUTH WOODS ROAD HILLSBOROUGH, NJ 513 SOUTH WOODS ROAD	6425 08844 R / 153	208,300 209,300 417,600		417,600		F01	1	0.00 9,159.55 4,579.78
10	203.15 10	0.0000 140X260 2SF L 2AG .0000 AC	2	CORSO, KRISTOPHER J & BONNIE S 9 REGINA DRIVE HILLSBOROUGH, NJ 9 REGINA DRIVE	08844 R / 153	281,800 275,100 556,900		556,900		F01	1	0.00 11,789.31 5,894.66
11	203.15 11	0.0000 135X260 1SF R 2AG .0000 AC	2	GRASSO, FRANK P & LISA C 11 REGINA DRIVE HILLSBOROUGH, NJ 11 REGINA DRIVE	08844 R / 153	280,300 178,300 458,600		458,600		F01	1	0.00 9,734.81 4,867.41
12	203.15 12	0.0000 135X271 1SF R 2AG, POOL .0000 AC	2	RACELA, SAMUEL A & ARDINA R 519 SOUTH WOODS ROAD HILLSBOROUGH, NJ 519 SOUTH WOODS ROAD	08844 R / 153	207,000 219,500 426,500		426,500		F01	1	0.00 9,575.14 4,787.57
13	203.16 1	0.0000 135X269 2SF L 2AG, POOL .0000 AC	2	CHASE, SHARYN 30 CAMDEN ROAD HILLSBOROUGH, NJ 30 CAMDEN ROAD	08844 R / 155	281,000 285,000 566,000		566,000		F01	1	0.00 12,010.03 6,005.02
14	203.16 2	0.0000 135X270 2SF L 2AG .0000 AC	2	SUTTER, DAVID A & SCHRANCZ, ANDREA M 32 CAMDEN ROAD HILLSBOROUGH, NJ 32 CAMDEN ROAD	08844 R / 155	281,800 266,300 548,100		548,100		F01	1	0.00 11,596.78 5,798.39
Page Totals						3,624,300 3,396,800	0	7,021,100				Block: 203.16 Lot: 2

1	2	3	4	5	6	7	8	9	10	11		
Line	Block No Lot No. Qualification Account #	Land Dimensions Building Description Additional Lots Acreage	Prop Class	Owner's Name Address City State Property Location	Billing Code Zip Code Zoning/Tax Map Pg	Value Land Improvemnt Total	Exemptions Code Amount	Net Taxable Value	Deductions Code No Owners	Special Tax Codes	Num Units	Deduction Amt 2021 Tax 2022 1st
1	203.16 3	0.0000 178X211 2SF L 2AG .0000 AC	2	HAASE, DAVID K & KELLY M 101 STEPHEN WAY HILLSBOROUGH, NJ 101 STEPHEN WAY	08844 R / 155	318,400 281,800 600,200		600,200		F01	1	0.00 13,073.66 6,536.83
2	203.16 4	0.0000 120X216 2SF L 2AG .0000 AC	2	SCHROEDER, WILLIAM & DEBORAH 103 STEPHEN WAY HILLSBOROUGH, NJ 103 STEPHEN WAY	1175 08844 R / 155	304,800 274,300 579,100		579,100		F01	1	0.00 12,594.67 6,297.34
3	203.16 5	0.0000 117X209 TRI 2SF L 2AG .0000 AC	2	WILSON, TIMOTHY T & MONTEFUSCO, RYSA 105 STEPHEN WAY HILLSBOROUGH, NJ 105 STEPHEN WAY	08844 R / 155	302,300 233,300 535,600		535,600		F01	1	0.00 11,552.16 5,776.08
4	203.16 6	0.0000 117X185 TRI 2SF L 2AG .0000 AC	2	CONVERY, SEAN S & ME'LISSA MORGAN- 107 STEPHEN WAY HILLSBOROUGH, NJ 107 STEPHEN WAY	08844 R / 155	298,900 263,100 562,000		562,000		F01	1	0.00 12,176.73 6,088.37
5	203.16 7	0.0000 120X155 2SF L 2AG .0000 AC	2	DUFFY, NANCY S 109 STEPHEN WAY HILLSBOROUGH, NJ 109 STEPHEN WAY	08844 R / 155	295,700 248,300 544,000		544,000		F01	1	0.00 11,749.39 5,874.70
6	203.16 8	0.0000 120X150 2SF L 2AG .0000 AC	2	MULLER, GERHARDT W & CAROLYN J 111 STEPHEN WAY HILLSBOROUGH, NJ 111 STEPHEN WAY	1602 08844 R / 155	295,700 242,700 538,400		538,400		F01	1	0.00 11,617.90 5,808.95
7	203.16 9	0.0000 120X150 2SF L 2AG .0000 AC	2	ATIYEH, EDWARD M & MARY O 113 STEPHEN WAY HILLSBOROUGH, NJ 113 STEPHEN WAY	08844 R / 155	295,700 246,400 542,100		542,100		F01	1	0.00 11,707.13 5,853.57
8	203.16 10	9.3800 RECREATION AREA 9.3800 AC	15C	TOWNSHIP OF HILLSBOROUGH 379 SOUTH BRANCH ROAD HILLSBOROUGH, NJ STEPHEN WAY	08844 R / 155	325,000 0 325,000		*Exempt*		F01	1	0.00 0.00 0.00
9	203.16 10.02	1.8900 1.8900 AC	15C	TOWNSHIP OF HILLSBOROUGH 379 SOUTH BRANCH ROAD HILLSBOROUGH, NJ STEPHEN WAY	08844 R / 155	325,000 0 325,000		*Exempt*		F01	1	0.00 0.00 0.00
10	203.16 10.03	0.9600 .9600 AC	15C	TOWNSHIP OF HILLSBOROUGH 379 SOUTH BRANCH ROAD HILLSBOROUGH, NJ STEPHEN WAY	08844 R / 155	242,300 0 242,300		*Exempt*		F01	1	0.00 0.00 0.00
11	203.16 10.04	6.5800 6.5800 AC	15C	TOWNSHIP OF HILLSBOROUGH 379 SOUTH BRANCH ROAD HILLSBOROUGH, NJ STEPHEN WAY	08844 R / 155	325,000 0 325,000		*Exempt*		F01	1	0.00 0.00 0.00
12	203.16 10.05	0.2500 .2500 AC	15C	TOWNSHIP OF HILLSBOROUGH 379 SOUTH BRANCH ROAD HILLSBOROUGH, NJ MICHELLE LANE	08844 R / 155	287,500 0 287,500		*Exempt*		F01	1	0.00 0.00 0.00
13	203.16 11	0.0000 124X163 TRI 2SF L 2AG .0000 AC	2	SHARO, CARL A & PATRICIA M 118 STEPHEN WAY HILLSBOROUGH, NJ 118 STEPHEN WAY	08844 R / 155	299,500 282,000 581,500		581,500		F01	1	0.00 12,634.59 6,317.30
14	203.16 12	0.4215 2SF L 2AG .4215 AC	2	SCHNURE, DANIEL & RENITA 116 STEPHEN WAY HILLSBOROUGH, NJ 116 STEPHEN WAY	08844 R / 155	296,100 263,300 559,400		559,400		F01	1	0.00 12,139.16 6,069.58
Page Totals						2,707,100 2,335,200	0	5,042,300				Block: 203.16 Lot: 12

1	2	3	4	5	6	7	8	9	10	11		
Line	Block No Lot No. Qualification Account #	Land Dimensions Building Description Additional Lots Acreage	Prop Class	Owner's Name Address City State Property Location	Billing Code Zip Code Zoning/Tax Map Pg	Value	Exemptions Code Amount	Net Taxable Value	Deductions Code No Owners	Special Tax Codes	Num Units	Deduction Amt 2021 Tax 2022 1st
						Land Improvemnt Total						
1	203.16 13	0.0000 122X190 TRI 2SF L 2AG .0000 AC	2	SIMROTH, STEVEN D & LAURA A TRUSTEES 114 STEPHEN WAY HILLSBOROUGH, NJ 114 STEPHEN WAY	08844 R / 155	303,600 269,800 573,400		573,400		F01	1	0.00 12,460.84 6,230.42
2	203.16 14	0.0000 124X147 TRI 2SF L 2AG .0000 AC	2	MAZZELLA, MATTEO J & JOSEPHINE A 110 STEPHEN WAY HILLSBOROUGH, NJ 110 STEPHEN WAY	08844 R / 155	295,900 247,800 543,700		543,700	V1 2	F01	1	250.00 11,492.35 5,746.18
3	203.16 15	0.0000 120X150 2SF L 2AG, POOL .0000 AC	2	SCRIVANICH, MARK & LORA 108 STEPHEN WAY HILLSBOROUGH, NJ 108 STEPHEN WAY	08844 R / 155	295,700 232,100 527,800		527,800		F01	1	0.00 11,376.07 5,688.04
4	203.16 16	0.0000 124X150 TRI 2SF L 2AG, POOL .0000 AC	2	OLIVOLA, MARK & LINDA A 106 STEPHEN WAY HILLSBOROUGH, NJ 106 STEPHEN WAY	08844 R / 155	296,900 279,200 576,100		576,100		F01	1	0.00 12,514.84 6,257.42
5	203.16 17	0.0000 128X151 TRI 2SF L 2AG, POOL .0000 AC	2	REISS, DANIEL E & MAUREEN E 104 STEPHEN WAY HILLSBOROUGH, NJ 104 STEPHEN WAY	08844 R / 155	298,200 284,800 583,000		583,000		F01	1	0.00 12,667.47 6,333.74
6	203.16 18	0.0000 118X164 TRI 2SF L 2AG, POOL .0000 AC	2	BEHLING, RONALD W & G FINA R 102 STEPHEN WAY HILLSBOROUGH, NJ 102 STEPHEN WAY	1175 08844 R / 155	297,800 207,900 505,700		505,700		F01	1	0.00 10,845.42 5,422.71
7	203.16 19	0.0000 153X171 2SF L 2AG .0000 AC	2	PANKULICS, GERALD & DONNA I 36 CAMDEN ROAD HILLSBOROUGH, NJ 36 CAMDEN ROAD	08844 R / 155	305,300 217,000 522,300		522,300		F01	1	0.00 11,239.88 5,619.94
8	203.16 20	0.0000 143X193 TRI 2SF L 2AG .0000 AC	2	MITACCHIONE, MICHAEL A & MYRIAM 38 CAMDEN ROAD HILLSBOROUGH, NJ 38 CAMDEN ROAD	08844 R / 155	304,500 228,400 532,900		532,900		F01	1	0.00 11,486.42 5,743.21
9	203.16 21	0.0000 120X192 TRI 2SF L 2AG .0000 AC	2	DOHERTY, STEPHEN M & MARLANA L 40 MICHELLE LANE HILLSBOROUGH, NJ 40 MICHELLE LANE	08844 R / 155	298,100 249,100 547,200		547,200		F01	1	0.00 11,843.31 5,921.66
10	203.16 22	0.0000 112X205 2SF L 2AG .0000 AC	2	PANCHERY, RICHARD & GRISEL 42 MICHELLE LANE HILLSBOROUGH, NJ 42 MICHELLE LANE	08844 R / 155	304,800 266,900 571,700		571,700		F01	1	0.00 12,402.14 6,201.07
11	203.16 23	0.0000 136X150 TRI 2SF L 2AG .0000 AC	2	LISCINSKI, THEODORE JR & LINDA 6 ERIC COURT HILLSBOROUGH, NJ 6 ERIC COURT	08844 R / 155	301,000 262,200 563,200		563,200	V1 2	F01	1	250.00 11,964.30 5,982.15
12	203.16 24	0.0000 142X140 TRI 2SF L 2AG .0000 AC	2	SPARKS, ADAM & SAEMI 8 ERIC COURT HILLSBOROUGH, NJ 8 ERIC COURT	08844 R / 155	301,600 269,900 571,500		571,500	V1 2	F01	1	250.00 12,196.75 6,098.38
13	203.16 25	0.0000 116X142 TRI 1SF R 2AG .0000 AC	2	LUGO, AMERICO 7 ERIC COURT HILLSBOROUGH, NJ 7 ERIC COURT	660 08844 R / 155	297,600 146,200 443,800		443,800	V1 1	F01	1	250.00 9,134.96 4,567.48
14	203.16 26	0.0000 128X155 2SF L 2AG .0000 AC	2	TRUJILLO, JAMES R D & JEAN Y 5 ERIC COURT HILLSBOROUGH, NJ 5 ERIC COURT	08844 R / 155	297,400 208,400 505,800		505,800		F01	1	0.00 10,864.20 5,432.10
Page Totals				V4 1000		4,198,400 3,369,700	0	7,568,100				Block: 203.16 Lot: 26

1	2	3	4	5	6	7	8	9	10	11		
Line	Block No Lot No. Qualification Account #	Land Dimensions Building Description Additional Lots Acreage	Prop Class	Owner's Name Address City State Property Location	Billing Code Zip Code Zoning/Tax Map Pg	Value	Exemptions Code Amount	Net Taxable Value	Deductions Code No Owners	Special Tax Codes	Num Units	Deduction Amt 2021 Tax 2022 1st
						Land Improvemnt Total						
1	203.16 27	0.0000 143X143 TRI 2SF L 2AG, POOL .0000 AC	2	PLUM, JOHN JR & JILLANE 50 MICHELLE LANE HILLSBOROUGH, NJ 50 MICHELLE LANE	08844 R / 155	294,600 263,700 558,300		558,300		F01	1	0.00 12,085.16 6,042.58
2	203.16 28	0.0000 127X148 TRI 2SF L 2AG, POOL .0000 AC	2	PESCINSKI, ROBERT R & JANET A 52 MICHELLE LANE HILLSBOROUGH, NJ 52 MICHELLE LANE	7155 08844 R / 155	296,400 325,900 622,300		622,300		F01	1	0.00 13,599.62 6,799.81
3	203.16 29	0.0000 120X148 2SF L 2AG .0000 AC	2	RICH, ANDREW & CHERYL 54 MICHELLE LANE HILLSBOROUGH, NJ 54 MICHELLE LANE	08844 R / 155	295,500 306,900 602,400		602,400		F01	1	0.00 13,127.67 6,563.84
4	203.16 30	0.0000 122X197 TRI 2SF O 2AG, POOL .0000 AC	2	PARK, JUNTAE & HWANG, INHYE 56 MICHELLE LANE HILLSBOROUGH, NJ 56 MICHELLE LANE	08844 R / 155	302,000 252,600 554,600		554,600		F01	1	0.00 11,998.28 5,999.14
5	203.16 31	0.0000 118X171 TRI 2SF L 2AG .0000 AC	2	JURKOWICH, PHILIP J & SLUYTER, MONICA S 58 MICHELLE LANE HILLSBOROUGH, NJ 58 MICHELLE LANE	08844 R / 155	298,000 239,700 537,700		537,700		F01	1	0.00 11,599.12 5,799.56
6	203.16 32	0.0000 122X147 TRI 2SF L 2AG .0000 AC	2	CHEN, JINGJIANG & LILI GONG 60 MICHELLE LANE HILLSBOROUGH, NJ 60 MICHELLE LANE	08844 R / 155	296,700 280,100 576,800		576,800		F01	1	0.00 12,524.23 6,262.12
7	203.16 33	0.0000 120X146 2SF L 2AG, POOL .0000 AC	2	KAMINSKY, PAUL A & KAREN 62 MICHELLE LANE HILLSBOROUGH, NJ 62 MICHELLE LANE	08844 R / 155	295,100 290,800 585,900		585,900		F01	1	0.00 12,735.55 6,367.78
8	203.16 34	0.0000 120X146 2SF L 2AG .0000 AC	2	ANGIULI, JAMES & MARIA 64 MICHELLE LANE HILLSBOROUGH, NJ 64 MICHELLE LANE	1175 08844 R / 155	295,100 291,800 586,900		586,900	V1 2	F01	1	250.00 12,513.73 6,256.87
9	203.16 35	0.0000 120X146 2SF L 2AG .0000 AC	2	CHIN, STEVEN W & KATHERINE G 66 MICHELLE LANE HILLSBOROUGH, NJ 66 MICHELLE LANE	4440 08844 R / 155	295,100 257,400 552,500		552,500		F01	1	0.00 11,956.02 5,978.01
10	203.16 36	0.0000 120X146 2SF L 2AG .0000 AC	2	BOURDETTE, FREDERICK G & PATRICIA 68 MICHELLE LANE HILLSBOROUGH, NJ 68 MICHELLE LANE	2032 08844 R / 155	295,100 287,800 582,900		582,900		F01	1	0.00 12,665.11 6,332.56
11	203.16 37	0.0000 120X146 2SF L 2AG, POOL .0000 AC	2	GIURLANDO, RICHARD & CYNTHIA 70 MICHELLE LANE HILLSBOROUGH, NJ 70 MICHELLE LANE	08844 R / 155	295,100 265,200 560,300		560,300		F01	1	0.00 12,132.12 6,066.06
12	203.16 38	0.0000 127X151 TRI 2SF O 2AG .0000 AC	2	JOHNSON, BRETT C & JEANETTE 72 MICHELLE LANE HILLSBOROUGH, NJ 72 MICHELLE LANE	08844 R / 155	294,800 305,400 600,200		600,200		F01	1	0.00 13,085.41 6,542.71
13	203.16 39	0.0000 120X152 TRI 2SF L 2AG .0000 AC	2	PETRONE, MARIA 74 MICHELLE LANE HILLSBOROUGH, NJ 74 MICHELLE LANE	08844 R / 155	295,800 228,100 523,900		523,900		F01	1	0.00 11,397.19 5,698.60
14	203.16 40	0.0000 120X152 2SF L 2AG .0000 AC	2	CAROLAN, SEAN 76 MICHELLE LANE HILLSBOROUGH, NJ 76 MICHELLE LANE	08844 R / 155	296,000 252,400 548,400		548,400		F01	1	0.00 11,855.06 5,927.53
Page Totals				V1 250		4,145,300 3,847,800	0	7,993,100				Block: 203.16 Lot: 40

1	2	3	4	5	6	7	8	9	10	11			
Line	Block No Lot No. Qualification Account #	Land Dimensions Building Description Additional Lots Acreage	Prop Class	Owner's Name Address City State Property Location	Billing Code Zip Code Zoning/Tax Map Pg	Value		Exemptions Code Amount	Net Taxable Value	Deductions Code No Owners	Special Tax Codes	Num Units	Deduction Amt 2021 Tax 2022 1st
						Land Improvemnt Total							
1	203.16 41	0.0000 122X152 TRI 2SF L 2AG .0000 AC	2	HESSE, PHILIP K & ELLEN L 78 MICHELLE LANE HILLSBOROUGH, NJ 78 MICHELLE LANE	08844 R / 155	296,900 262,700 559,600		559,600		F01	1	0.00 12,115.68 6,057.84	
2	203.16 42	0.0000 120X150 2SF L 2AG, POOL .0000 AC	2	SANTISI, JARED & KATHRYN 80 MICHELLE LANE HILLSBOROUGH, NJ 80 MICHELLE LANE	08844 R / 155	295,700 328,600 624,300		624,300		F01	1	0.00 13,665.36 6,832.68	
3	203.16 43	0.0000 120X150 2SF L 2AG .0000 AC	2	MC CHESNEY, JAMES P & JENNETTE R 82 MICHELLE LANE HILLSBOROUGH, NJ 82 MICHELLE LANE	08844 R / 155	295,700 263,000 558,700		558,700		F01	1	0.00 12,073.42 6,036.71	
4	203.16 44	0.0000 120X150 2SF L 2AG, POOL .0000 AC	2	GLATT, MICHELLE & DAVID 84 MICHELLE LANE HILLSBOROUGH, NJ 84 MICHELLE LANE	08844 R / 155	295,700 320,400 616,100		616,100		F01	1	0.00 13,479.87 6,739.94	
5	203.16 46	13.0400 13.0400 AC	15C	TOWNSHIP OF HILLSBOROUGH 379 SOUTH BRANCH ROAD HILLSBOROUGH, NJ KILMER DRIVE	08844 R / 155	947,000 0 947,000		*Exempt*		F01	1	0.00 0.00 0.00	
6	203.16 47	0.4530 145X166 TRI 2SV L 2AG .0000 AC	2	BRITTING, ROBERT JJR & KELLY A 100 MICHELLE LANE HILLSBOROUGH, NJ 100 MICHELLE LANE	08844 R / 155	317,700 297,600 615,300		615,300		F01	1	0.00 13,444.65 6,722.33	
7	203.16 48	0.5385 145X155 2SAL L 2AG, POOL .0000 AC	2	GALANOWSKY, WALTER D & KAREN E 2 DEER RUN HILLSBOROUGH, NJ 2 DEER RUN	1175 08844 R / 155	322,000 320,200 642,200		642,200		F01	1	0.00 14,062.18 7,031.09	
8	203.16 49	0.6534 2SV L 2AG .6534 AC	2	SULLIVAN, T E & BRETZ, C I 4 DEER RUN HILLSBOROUGH, NJ 4 DEER RUN	556 08844 R / 155	327,700 270,600 598,300		598,300		F01	1	0.00 13,024.36 6,512.18	
9	203.16 50	0.5668 140X176 TRI 2SV L 2AG .0000 AC	2	BEZARES, JUAN A JR & ELIZABETH A 6 DEER RUN HILLSBOROUGH, NJ 6 DEER RUN	08844 R / 155	323,400 243,200 566,600		566,600		F01	1	0.00 12,287.09 6,143.55	
10	203.16 51	0.5639 140X175 2SV L 2AG .0000 AC	2	KALANTARI, BABACK & WINDISH, JENNIF 8 DEER RUN HILLSBOROUGH, NJ 8 DEER RUN	08844 R / 155	323,200 253,500 576,700		576,700		F01	1	0.00 12,517.19 6,258.60	
11	203.16 52	0.5964 157X175 TRI 2SV L 2AG .0000 AC	2	BACHMANN, WILLIAM H JR & PATRICIA 10 DEER RUN HILLSBOROUGH, NJ 10 DEER RUN	08844 R / 155	324,800 288,800 613,600		613,600	V1 1	F01	1	250.00 13,138.30 6,569.15	
12	203.16 53	0.6218 187X175 TRI 2SV L 2AG .0000 AC	2	VISNOVSKY, DENNIS & SUZANNE 12 DEER RUN HILLSBOROUGH, NJ 12 DEER RUN	08844 R / 155	326,100 252,200 578,300		578,300		F01	1	0.00 12,564.15 6,282.08	
13	203.16 54	0.7680 121X174 TRI 2SV L 2AG POOL .0000 AC	2	MARTICEK, IMRICH & ANETTA 14 DEER RUN HILLSBOROUGH, NJ 14 DEER RUN	08844 R / 155	333,400 296,600 630,000		630,000		F01	1	0.00 13,775.72 6,887.86	
14	203.16 55	0.6222 119X180 TRI 2SV L 2AG .0000 AC	2	SIMPSON, JAMES H & DEBORAH B 8 APPLE HILL ROAD HILLSBOROUGH, NJ 8 APPLE HILL ROAD	08844 R / 155	326,100 254,500 580,600		580,600		F01	1	0.00 12,611.11 6,305.56	
Page Totals				V1 250		4,108,400 3,651,900	0	7,760,300				Block: 203.16 Lot: 55	

1	2	3	4	5	6	7	8	9	10	11		
Line	Block No Lot No. Qualification Account #	Land Dimensions Building Description Additional Lots Acreage	Prop Class	Owner's Name Address City State Property Location	Billing Code Zip Code Zoning/Tax Map Pg	Land Improvemnt Total	Exemptions Code Amount	Net Taxable Value	Deductions Code No Owners	Special Tax Codes	Num Units	Deduction Amt 2021 Tax 2022 1st
1	203.16 56	0.5706 140X177 AVG 2SV L 3AG .0000 AC	2	SORBERA, PETER & NINA 10 APPLE HILL ROAD HILLSBOROUGH, NJ 10 APPLE HILL ROAD	08844 R / 155	323,600 317,600 641,200		641,200		F01	1	0.00 14,048.09 7,024.05
2	203.16 57	0.7532 190X172 AVG 2SV L 2AG .0000 AC	2	CARBONE, RAYMOND 12 APPLE HILL ROAD HILLSBOROUGH, NJ 12 APPLE HILL ROAD	08844 R / 155	332,700 273,800 606,500		606,500		F01	1	0.00 13,233.33 6,616.67
3	203.16 58	0.6750 175X166 AVG 2SV L 2AG .0000 AC	2	ALFISTI, JON 14 APPLE HILL RD HILLSBOROUGH, NJ 14 APPLE HILL ROAD	08844 R / 155	328,800 262,300 591,100		591,100		F01	1	0.00 12,864.70 6,432.35
4	203.16 59	0.6477 178X162 AVG 2SV L 3AG, POOL .0000 AC	2	STOCK, ALLAN J & TONI L 16 APPLE HILL ROAD HILLSBOROUGH, NJ 16 APPLE HILL ROAD	08844 R / 155	327,400 320,500 647,900		647,900		F01	1	0.00 14,198.36 7,099.18
5	203.16 60	0.7305 232X179 AVG 2SV L 1AG,1BG .0000 AC	2	ROTHSTEIN, KAREN 18 APPLE HILL ROAD HILLSBOROUGH, NJ 18 APPLE HILL ROAD	08844 R / 155	331,600 335,000 666,600		666,600		F01	1	0.00 14,637.43 7,318.72
6	203.16 61	0.6557 167X175 AVG 2SV L 2AG .0000 AC	2	VYAS, SANDEEP 5 KILMER DRIVE HILLSBOROUGH, NJ 5 KILMER DRIVE	08844 R / 155	327,800 295,500 623,300		623,300		F01	1	0.00 13,620.75 6,810.38
7	203.16 62	0.5203 161X155 TRI 2SV L 2AG .0000 AC	2	PATEL, HEMANT & MITA 3 KILMER DRIVE HILLSBOROUGH, NJ 3 KILMER DRIVE	08844 R / 155	321,000 258,100 579,100		579,100		F01	1	0.00 12,575.89 6,287.95
8	203.17 1	0.0000 150X274 1SF 2 1AG .0000 AC	2	NAPLES, JOSEPH JR & KERRI 2 MALL DRIVE HILLSBOROUGH, NJ 2 MALL DRIVE	08844 R / 157	280,100 184,100 464,200		464,200		F01	1	0.00 9,678.46 4,839.23
9	203.17 2	0.0000 144X305 TRI 1SF 2 2AG .0000 AC	2	CARUSO, ANTHONY P & MARY L 17 SCOTT DR HILLSBOROUGH, NJ 17 SCOTT DRIVE	1107 08844 R / 157	282,600 154,000 436,600		436,600		F01	1	0.00 9,166.59 4,583.30
10	203.17 3	0.0000 119X350 2SF L 2AG .0000 AC	2	NOWAK, JOSEPH B & MARIE R 19 SCOTT DRIVE HILLSBOROUGH, NJ 19 SCOTT DRIVE	08844 R / 157	289,500 187,700 477,200		477,200	V1 2	F01	1	250.00 9,851.10 4,925.55
11	203.17 4	0.0000 152X300 TRI 1SF S 2AG, POOL .0000 AC	2	BUGGY, RICHARD & TRACEY T 1 ARLENE COURT HILLSBOROUGH, NJ 1 ARLENE COURT	08844 R / 157	290,200 185,800 476,000		476,000		F01	1	0.00 10,152.75 5,076.38
12	203.17 5	0.0000 132X262 TRI 1SF 2 2AG .0000 AC	2	ROSIG, JOHN & DIANE 3 ARLENE COURT HILLSBOROUGH, NJ 3 ARLENE COURT	08844 R / 157	280,000 181,200 461,200		461,200		F01	1	0.00 9,603.32 4,801.66
13	203.17 6	0.0000 135X260 2SF L 2AG, POOL .0000 AC	2	CORSON, RICHARD & RUTH 5 ARLENE COURT HILLSBOROUGH, NJ 5 ARLENE COURT	660 08844 R / 157	280,300 241,800 522,100		522,100		F01	1	0.00 11,007.42 5,503.71
14	203.17 7	0.0000 135X260 1SF S 2AG .0000 AC	2	DI LEONE, MICHAEL & JOANNE 7 ARLENE COURT HILLSBOROUGH, NJ 7 ARLENE COURT	1175 08844 R / 157	280,300 174,600 454,900		454,900		F01	1	0.00 9,650.28 4,825.14
Page Totals				V1 250		4,275,900 3,372,000	0	7,647,900				Block: 203.17 Lot: 7

1	2	3	4	5	6	7	8	9	10	11		
Line	Block No Lot No. Qualification Account #	Land Dimensions Building Description Additional Lots Acreage	Prop Class	Owner's Name Address City State Property Location	Billing Code Zip Code Zoning/Tax Map Pg	Value	Exemptions Code Amount	Net Taxable Value	Deductions Code No Owners	Special Tax Codes	Num Units	Deduction Amt 2021 Tax 2022 1st
						Land Improvemnt Total						
1	203.17 8	0.0000 135X260 1SF 2 2AG .0000 AC	2	GOTTLIEB, PAUL D. & NANCY QUINTANA 9 ARLENE COURT HILLSBOROUGH, NJ 9 ARLENE COURT	6225 08844 R / 157	280,300 193,600 473,900		473,900		F01	1	0.00 9,882.74 4,941.37
2	203.17 9	0.0000 176X250 TRI 1SF S 2AG .0000 AC	2	HARDING, RUDOLPH G & LORE A 11 ARLENE COURT HILLSBOROUGH, NJ 11 ARLENE COURT	08844 R / 157	280,500 167,300 447,800		447,800		F01	1	0.00 9,481.22 4,740.61
3	203.17 9.01	0.4500 .4500 AC	15C	TOWNSHIP OF HILLSBOROUGH 379 SOUTH BRANCH ROAD HILLSBOROUGH, NJ ARLENE COURT	08844 R / 157	262,500 0 262,500		*Exempt*		F01	1	0.00 0.00 0.00
4	203.17 10	0.0000 197X150 TRI 2SF 2 2AG, POOL .0000 AC	2	BOLAND, GUY M JR & MELISSA A 13 ARLENE COURT HILLSBOROUGH, NJ 13 ARLENE COURT	08844 R / 157	287,200 200,900 488,100		488,100		F01	1	0.00 10,230.24 5,115.12
5	203.17 11	0.0000 177X259 TRI 2SV L 2AG .0000 AC	2	LAN, JIAN JYH & SHU TZU 12 ARLENE COURT HILLSBOROUGH, NJ 12 ARLENE COURT	2551 08844 R / 157	290,900 255,700 546,600		546,600		F01	1	0.00 11,540.43 5,770.22
6	203.17 12	0.0000 145X259 1SV S 2AG .0000 AC	2	EVANKO, MARK 10 ARLENE COURT HILLSBOROUGH, NJ 10 ARLENE COURT	08844 R / 157	283,200 282,400 565,600		565,600		F01	1	0.00 12,303.52 6,151.76
7	203.17 13	0.0000 136X259 1SF 2 2AG .0000 AC	2	ELLA, CARLO 8 ARLENE CT HILLSBOROUGH, NJ 8 ARLENE COURT	08844 R / 157	280,600 202,700 483,300		483,300		F01	1	0.00 10,101.10 5,050.55
8	203.17 13.01	0.879 1SF 2 2AG .8790 AC	2	CAPRIOTTI, BLAIR & KAREN 6 ARLENE COURT HILLSBOROUGH, NJ 6 ARLENE COURT	6425 08844 R / 157	281,700 227,600 509,300		509,300		F01	1	0.00 10,655.22 5,327.61
9	203.17 14	0.0000 148X237 TRI 2SF L 2AG, POOL .0000 AC	2	CHALFANT, TIMOTHY J 4 ARLENE COURT HILLSBOROUGH, NJ 4 ARLENE COURT	08844 R / 157	286,400 227,300 513,700		513,700		F01	1	0.00 10,807.85 5,403.93
10	203.17 15	0.0000 248X220 TRI 1SF R 2AG .0000 AC	2	LEWIS, STEPHEN J & CHRISTINA R 21 SCOTT DRIVE HILLSBOROUGH, NJ 21 SCOTT DRIVE	08844 R / 157	291,400 153,200 444,600		444,600		F01	1	0.00 9,417.83 4,708.92
11	203.17 16	0.0000 158X250 TRI 1SV S 2BG, POOL .0000 AC	2	EPPE, LIONEL & CIMBALISTA, DEBRA 1 BARBARA DRIVE HILLSBOROUGH, NJ 1 BARBARA DRIVE	08844 R / 157	281,600 177,700 459,300		459,300		F01	1	0.00 9,882.74 4,941.37
12	203.17 17	0.8030 1SF 2 2AG .8030 AC	2	SICILIA, BRIAN & SVOLOS, TARA 5 BARBARA DRIVE HILLSBOROUGH, NJ 5 BARBARA DRIVE	08844 R / 157	280,200 197,400 477,600		477,600		F01	1	0.00 9,964.91 4,982.46
13	203.17 18	0.0000 140X150 1SF S 2AG .0000 AC	2	HANNA, ROBERT J 7 BARBARA DRIVE HILLSBOROUGH, NJ 7 BARBARA DRIVE	660 08844 R / 157	280,200 156,300 436,500		436,500		F01	1	0.00 9,345.04 4,672.52
14	203.17 19	0.0000 140X150 1SF 2 2AG .0000 AC	2	BOSTWICK, PAUL A & JANET S 9 BARBARA DRIVE HILLSBOROUGH, NJ 9 BARBARA DRIVE	08844 R / 157	280,200 178,700 458,900		458,900		F01	1	0.00 9,542.27 4,771.14
Page Totals						3,684,400 2,620,800	0	6,305,200				Block: 203.17 Lot: 19

1	2	3	4	5	6	7	8	9	10	11		
Line	Block No Lot No. Qualification Account #	Land Dimensions Building Description Additional Lots Acreage	Prop Class	Owner's Name Address City State Property Location	Billing Code Zip Code Zoning/Tax Map Pg	Value	Exemptions Code Amount	Net Taxable Value	Deductions Code No Owners	Special Tax Codes	Num Units	Deduction Amt 2021 Tax 2022 1st
						Land Improvemnt Total						
1	203.17 20	0.0000 140X150 2SF L 2AG .0000 AC	2	MILLER, LAURETTE 11 BARBARA DRIVE HILLSBOROUGH, NJ 11 BARBARA DRIVE	08844 R / 157	280,200 318,700 598,900		598,900		F01	1	0.00 12,721.46 6,360.73
2	203.18 1	0.0000 157X275 TRI 1SF S 2BG .0000 AC	2	CLOUGH, ERICA L & CHRISTOPHER W 27 SCOTT DRIVE HILLSBOROUGH, NJ 27 SCOTT DRIVE	08844 R / 157	279,600 289,000 568,600		568,600		F01	1	0.00 12,042.90 6,021.45
3	203.18 2	0.0000 159X260 TRI 1SF S 2AG, POOL .0000 AC	2	NIJVELDT, G & GOVERS, S 2 BARBARA DRIVE HILLSBOROUGH, NJ 2 BARBARA DRIVE	08844 R / 157	280,500 256,800 537,300		537,300		F01	1	0.00 11,324.41 5,662.21
4	203.18 3	0.0000 135X260 2SF L 2AG .0000 AC	2	SPANO, FRANCIS A & MARY T 8 BEARDSLEY ROAD HILLSBOROUGH, NJ 6 BARBARA DRIVE	08844 R / 157	280,300 251,800 532,100		532,100	V1 2	F01	1	250.00 10,966.40 5,483.20
5	203.18 4	0.0000 135X260 1SF 2 2AG .0000 AC	2	PINGHERA, JOHN M & MARILYNN A 8 BARBARA DRIVE HILLSBOROUGH, NJ 8 BARBARA DRIVE	3270 08844 R / 157	280,300 183,700 464,000		464,000		F01	1	0.00 9,659.67 4,829.84
6	203.18 5	0.0000 135X260 1SF 2 2AG .0000 AC	2	GRECO, PAUL & KELLY DEE 10 BARBARA DR HILLSBOROUGH, NJ 10 BARBARA DRIVE	08844 R / 157	280,300 187,100 467,400		467,400		F01	1	0.00 9,760.64 4,880.32
7	203.18 6	0.0000 135X260 2SF L 2AG, POOL .0000 AC	2	PENAFIEL, ALEX & GONZALEZ, C., 12 BARBARA DRIVE HILLSBOROUGH, NJ 12 BARBARA DRIVE	08844 R / 157	280,200 264,400 544,600		544,600		F01	1	0.00 11,502.86 5,751.43
8	203.18 16	0.8720 192X289 TRI 2SAL L 2AG .0000 AC	2	BUCKLEW, MICHAEL & ALEXANDRA 15 WALNUT GROVE ROAD HILLSBOROUGH, NJ 15 WALNUT GROVE ROAD	08844 R / 157	338,100 345,600 683,700		683,700		F01	1	0.00 15,067.12 7,533.56
9	203.18 17	0.8050 180X265 TRI 2SF O 2AG .0000 AC	2	LIN, YUCHENG & LI, TIANJIE 11 WALNUT GROVE ROAD HILLSBOROUGH, NJ 11 WALNUT GROVE ROAD	08844 R / 157	346,000 278,000 624,000		624,000		F01	1	0.00 13,501.00 6,750.50
10	203.18 18	1.2690 386X150 TRI 2SV L 2AG .0000 AC	15F	DIMA, THEODORE & DIANE L, TRUSTEES 9 WALNUT GROVE ROAD HILLSBOROUGH, NJ 9 WALNUT GROVE ROAD	08844 R / 157	347,700 262,200 609,900		*Exempt*		F01	1	0.00 0.00 0.00
11	203.18 19	0.5880 163X160 AVG 2SF L 2AG, POOL .0000 AC	2	FIGUEROA, BRONCO G. & CHRISTINA S 7 WALNUT GROVE ROAD HILLSBOROUGH, NJ 7 WALNUT GROVE ROAD	08844 R / 157	324,700 267,700 592,400		592,400		F01	1	0.00 12,892.87 6,446.44
12	203.18 20	0.6520 165X170 TRI 2SV O 2AG, POOL .0000 AC	2	LA MONICA, ANTHONY J. & KELLY A 5 WALNUT GROVE ROAD HILLSBOROUGH, NJ 5 WALNUT GROVE ROAD	08844 R / 157	327,500 286,100 613,600		613,600		F01	1	0.00 13,688.84 6,844.42
13	203.18 21	0.6450 165X172 TRI 2SV L 2AG, POOL .0000 AC	2	EICHENBLATT, DOUGLAS & LUCY JIANG X 3 WALNUT GROVE ROAD HILLSBOROUGH, NJ 3 WALNUT GROVE ROAD	08844 R / 157	327,100 279,700 606,800		606,800		F01	1	0.00 13,226.29 6,613.15
14	203.18 22	1.2170 291X163 AVG 2SV L 2AG .0000 AC	2	TAFARO, STEPHEN N & CAROLE G 34 KILMER DRIVE HILLSBOROUGH, NJ 34 KILMER DRIVE	1175 08844 R / 157	346,200 290,800 637,000		637,000		F01	1	0.00 13,977.65 6,988.83
Page Totals				V1 250		3,971,000 3,499,400	0	7,470,400				Block: 203.18 Lot: 22

1	2	3	4	5	6	7	8	9	10	11		
Line	Block No Lot No. Qualification Account #	Land Dimensions Building Description Additional Lots Acreage	Prop Class	Owner's Name Address City State Property Location	Billing Code Zip Code Zoning/Tax Map Pg	Value	Exemptions Code Amount	Net Taxable Value	Deductions Code No Owners	Special Tax Codes	Num Units	Deduction Amt 2021 Tax 2022 1st
						Land Improvemnt Total						
1	203.18 23	1.1215 218X307 AVG 2SV L 2AG .0000 AC	2	STELZL, GEORGE JR & CATHERINE M 32 KILMER DRIVE HILLSBOROUGH, NJ 32 KILMER DRIVE	1175 08844 R / 157	346,200 272,800 619,000		619,000		F01	1	0.00 13,517.44 6,758.72
2	203.18 24	1.0947 286X204 AVG 2SV L 2AG, POOL .0000 AC	2	EMMICH, CURT & MERRY 30 KILMER DRIVE HILLSBOROUGH, NJ 30 KILMER DRIVE	08844 R / 157	345,900 280,900 626,800		626,800		F01	1	0.00 13,712.32 6,856.16
3	203.18 25	0.8471 205X180 2SV L 2AG .0000 AC	2	FAHSBENDER, JOHN J III & MICHELLE 28 KILMER DRIVE HILLSBOROUGH, NJ 28 KILMER DRIVE	08844 R / 157	337,400 253,900 591,300		591,300		F01	1	0.00 12,864.70 6,432.35
4	203.18 26	0.8264 200X180 2SV L 2AG POOL .0000 AC	2	BOEHMER, JAYMEE & MC GRATH, ELAINE 26 KILMER DRIVE HILLSBOROUGH, NJ 26 KILMER DRIVE	08844 R / 157	336,300 256,000 592,300		592,300		F01	1	0.00 12,885.82 6,442.91
5	203.18 27	0.8264 200X180 2SV L 2AG .0000 AC	2	DIBENEDETTO, COLIN & HEATHER 24 KILMER DRIVE HILLSBOROUGH, NJ 24 KILMER DRIVE	08844 R / 157	336,300 276,800 613,100		613,100		F01	1	0.00 13,390.65 6,695.33
6	203.18 28	0.8264 200X180 2SV L 2AG, POOL .0000 AC	2	SHIELDS, KRISTOFFER M & J S CHOI- 22 KILMER DRIVE HILLSBOROUGH, NJ 22 KILMER DRIVE	660 08844 R / 157	336,300 278,700 615,000		615,000		F01	1	0.00 13,421.17 6,710.59
7	203.18 29	1.2970 313X180 2SV L 2AG .0000 AC	2	HAKIM, NASRAT & KRISTINE 20 KILMER ROAD HILLSBOROUGH, NJ 20 KILMER DRIVE	08844 R / 157	348,000 368,700 716,700		716,700		F01	1	0.00 15,834.91 7,917.46
8	203.19 1	0.0000 164X140 TRI 2SF L 2AG .0000 AC	2	GIANETTI, MICHAEL A JR & ELMA S 44 CAMDEN ROAD HILLSBOROUGH, NJ 44 CAMDEN ROAD	4440 08844 R / 154	301,800 217,100 518,900		518,900		F01	1	0.00 11,162.39 5,581.20
9	203.19 2	0.5619 1SF R 2AG .5619 AC	2	DUDIS, JOSEPH C 42 CAMDEN ROAD HILLSBOROUGH, NJ 42 CAMDEN ROAD	08844 R / 154	303,100 147,600 450,700		450,700		F01	1	0.00 9,563.41 4,781.71
10	203.19 3	0.0000 128X205 TRI 2SF L 2AG .0000 AC	2	WILSON, GEORGE F & KENNEDY, DEBORAH 41 MICHELLE LANE HILLSBOROUGH, NJ 41 MICHELLE LANE	08844 R / 154	304,100 260,400 564,500		564,500		F01	1	0.00 12,247.17 6,123.59
11	203.19 4	0.0000 111X168 2SF L 2AG .0000 AC	2	KARATZ, DANIEL M & MAURA K 43 MICHELLE LANE HILLSBOROUGH, NJ 43 MICHELLE LANE	08844 R / 154	299,100 230,200 529,300		529,300		F01	1	0.00 11,411.28 5,705.64
12	203.19 5	0.4201 2SF L 2AG .4201 AC	2	SCHUBERT, RUDI W & DI FABIO, LISA 45 MICHELLE LANE HILLSBOROUGH, NJ 45 MICHELLE LANE	3130 08844 R / 154	296,000 264,000 560,000		560,000		F01	1	0.00 12,143.86 6,071.93
13	203.19 6	0.0000 120X150 2SF L 2AG .0000 AC	2	SPANO, DANIEL R & DIANE 47 MICHELLE LANE HILLSBOROUGH, NJ 47 MICHELLE LANE	660 08844 R / 154	295,700 240,500 536,200		536,200		F01	1	0.00 11,573.30 5,786.65
14	203.19 7	0.0000 122X150 2SF L 2AG, POOL .0000 AC	2	SITRIN, MELISSA 49 MICHELLE LANE HILLSBOROUGH, NJ 49 MICHELLE LANE	08844 R / 154	296,000 246,100 542,100		542,100		F01	1	0.00 11,709.48 5,854.74
Page Totals						4,482,200 3,593,700	0	8,075,900				Block: 203.19 Lot: 7

1	2	3	4	5	6	7	8	9	10	11		
Line	Block No Lot No. Qualification Account #	Land Dimensions Building Description Additional Lots Acreage	Prop Class	Owner's Name Address City State Property Location	Billing Code Zip Code Zoning/Tax Map Pg	Value	Exemptions Code Amount	Net Taxable Value	Deductions Code No Owners	Special Tax Codes	Num Units	Deduction Amt 2021 Tax 2022 1st
						Land Improvemnt Total						
1	203.19 8	0.0000 121X150 TRI 2SF L 2AG .0000 AC	2	BORDIERI, ANDREW P & JENNIFER L 51 MICHELLE LANE HILLSBOROUGH, NJ 51 MICHELLE LANE	08844 R / 154	297,900 271,100 569,000		569,000		F01	1	0.00 12,341.09 6,170.55
2	203.19 9	0.0000 125X180 TRI 2SF L 2AG .0000 AC	2	FARRELL, JOSEPH L & ELIZABETH B 53 MICHELLE LANE HILLSBOROUGH, NJ 53 MICHELLE LANE	1175 08844 R / 154	303,000 262,600 565,600		565,600		F01	1	0.00 12,258.92 6,129.46
3	203.19 10	0.0000 121X160 2SF L 2AG .0000 AC	2	ROBINSON, STEPHEN A & KATHLEEN H 55 MICHELLE LANE HILLSBOROUGH, NJ 55 MICHELLE LANE	08844 R / 154	297,100 284,100 581,200		581,200		F01	1	0.00 12,634.59 6,317.30
4	203.19 11	0.4481 2SF L 2AG .4481 AC	2	FRANCIS, JOHN & MARY 57 MICHELE LANE HILLSBOROUGH, NJ 57 MICHELLE LANE	08844 R / 154	297,400 243,600 541,000		541,000		F01	1	0.00 11,688.34 5,844.17
5	203.19 12	0.0000 113X167 TRI 2SF L 2AG, POOL .0000 AC	2	FAHERTY, KEVIN M & SUZANNE C 59 MICHELLE LANE HILLSBOROUGH, NJ 59 MICHELLE LANE	6425 08844 R / 154	297,400 253,200 550,600		550,600		F01	1	0.00 11,902.02 5,951.01
6	203.19 13	0.0000 116X167 TRI 2SF L 2AG .0000 AC	2	SPROFERA, STEVE J & SUSAN R 61 MICHELLE LANE HILLSBOROUGH, NJ 61 MICHELLE LANE	1175 08844 R / 154	296,100 265,300 561,400		561,400		F01	1	0.00 12,157.94 6,078.97
7	203.19 14	0.0000 120X150 2SF L 2AG .0000 AC	2	KLEIMAN, STEVEN S & BETTY 63 MICHELLE LANE HILLSBOROUGH, NJ 63 MICHELLE LANE	08844 R / 154	295,700 265,000 560,700		560,700		F01	1	0.00 12,141.51 6,070.76
8	203.19 15	0.0000 150X150 2SF L 2AG .0000 AC	2	BULAWSKI, ANGELA & ROMAN 65 MICHELLE LANE HILLSBOROUGH, NJ 65 MICHELLE LANE	08844 R / 154	300,800 256,500 557,300		557,300		F01	1	0.00 12,066.38 6,033.19
9	203.19 16	0.0000 120X150 TRI 2SF L 2AG .0000 AC	2	GAGLIARDI, JAMES M & JESSICA L 3 EVERGREEN COURT HILLSBOROUGH, NJ 3 EVERGREEN COURT	08844 R / 154	296,500 262,800 559,300		559,300		F01	1	0.00 12,110.98 6,055.49
10	203.19 17	0.0000 121X150 2SF L 2AG .0000 AC	2	DOLAN, ROBERT B & TINA M 5 EVERGREEN COURT HILLSBOROUGH, NJ 5 EVERGREEN COURT	08844 R / 154	295,900 260,100 556,000		556,000		F01	1	0.00 12,038.20 6,019.10
11	203.19 18	0.0000 120X150 2SF L 2AG .0000 AC	2	YOUSSEF, ENGY 7 EVERGREEN COURT HILLSBOROUGH, NJ 7 EVERGREEN COURT	08844 R / 154	295,700 306,700 602,400		602,400		F01	1	0.00 13,132.37 6,566.19
12	203.19 19	0.0000 120X155 TRI 2SF L 2AG .0000 AC	2	RUBNITZ, CAROL Z & HYMAN B 9 EVERGREEN COURT HILLSBOROUGH, NJ 9 EVERGREEN COURT	08844 R / 154	295,400 269,600 565,000		565,000		F01	1	0.00 12,242.47 6,121.24
13	203.19 20	0.0000 124X160 2SF L 2AG .0000 AC	2	MC JAMES, WM C III & JOSEPHINE A 11 EVERGREEN COURT HILLSBOROUGH, NJ 11 EVERGREEN COURT	6285 08844 R / 154	295,000 294,100 589,100		589,100		F01	1	0.00 12,820.08 6,410.04
14	203.19 21	0.0000 131X157 TRI 2SF L 2AG .0000 AC	2	SCHUMACHER, JUSTIN DOUGLAS 12 EVERGREEN COURT HILLSBOROUGH, NJ 12 EVERGREEN COURT	08844 R / 154	295,600 268,600 564,200		564,200		F01	1	0.00 12,230.74 6,115.37
Page Totals						4,159,500 3,763,300	0	7,922,800				Block: 203.19 Lot: 21

1	2	3	4	5	6	7	8	9	10	11		
Line	Block No Lot No. Qualification Account #	Land Dimensions Building Description Additional Lots Acreage	Prop Class	Owner's Name Address City State Property Location	Billing Code Zip Code Zoning/Tax Map Pg	Value	Exemptions Code Amount	Net Taxable Value	Deductions Code No Owners	Special Tax Codes	Num Units	Deduction Amt 2021 Tax 2022 1st
						Land Improvemnt Total						
1	203.19 22	0.0000 121X152 TRI 2SF L 2AG .0000 AC	2	NOVAK, ROBERT & LINDA TRUSTEES 10 EVERGREEN COURT HILLSBOROUGH, NJ 10 EVERGREEN COURT	08844 R / 154	296,700 277,700 574,400		574,400		F01	1	0.00 12,474.93 6,237.47
2	203.19 23	0.0000 120X148 2SV L 2AG .0000 AC	2	SALIERNO, KYLE & JENNIFER 8 EVERGREEN COURT HILLSBOROUGH, NJ 8 EVERGREEN COURT	08844 R / 154	295,400 320,400 615,800		615,800		F01	1	0.00 13,470.48 6,735.24
3	203.19 24	0.0000 119X149 2SF 0 2AG .0000 AC	2	CESTANO, THEODORE & CYNTHIA A 6 EVERGREEN COURT HILLSBOROUGH, NJ 6 EVERGREEN COURT	08844 R / 154	295,400 241,100 536,500		536,500		F01	1	0.00 11,575.64 5,787.82
4	203.19 25	0.0000 116X158 TRI 2SF L 2AG .0000 AC	2	DUDEK, BRUCE & LIESEL 4 EVERGREEN COURT HILLSBOROUGH, NJ 4 EVERGREEN COURT	08844 R / 154	295,400 245,800 541,200		541,200		F01	1	0.00 11,683.65 5,841.83
5	203.19 26	0.0000 150X150 2SF L 2AG .0000 AC	2	DONNELLAN, JOSEPH & ELLEN 2 EVERGREEN COURT HILLSBOROUGH, NJ 2 EVERGREEN COURT	6425 08844 R / 154	300,800 262,200 563,000		563,000		F01	1	0.00 12,211.95 6,105.98
6	203.19 27	0.5681 2SF O 2AG .5681 AC	2	DUNN, JOSEPH R & LUBA M 69 MICHELLE LANE HILLSBOROUGH, NJ 69 MICHELLE LANE	660 08844 R / 154	303,500 223,300 526,800		526,800		F01	1	0.00 11,343.19 5,671.60
7	203.19 28	0.0000 162X150 TRI 2SF L 2AG .0000 AC	2	COMITO, ANTHONY C & YVONNE M 71 MICHELLE LANE HILLSBOROUGH, NJ 71 MICHELLE LANE	1175 08844 R / 154	301,400 251,700 553,100		553,100		F01	1	0.00 11,977.15 5,988.58
8	203.19 29	0.0000 145X160 2SF O 2AG .0000 AC	2	NOSTRAND, PETER & KIMBERLY 73 MICHELLE LANE HILLSBOROUGH, NJ 73 MICHELLE LANE	08844 R / 154	300,700 240,400 541,100		541,100		F01	1	0.00 11,690.70 5,845.35
9	203.19 30	0.0000 120X181 TRI 2SV L 2AG .0000 AC	2	ROMANOSKI, MATTHEW T & JENNIFER F 3 IVY LANE HILLSBOROUGH, NJ 3 IVY LANE	08844 R / 154	296,300 277,100 573,400		573,400		F01	1	0.00 12,444.40 6,222.20
10	203.19 31	0.0000 116X170 TRI 2SF L 2AG, POOL .0000 AC	2	TOJEIRA, LUCIANO JR & BARBARA J 5 IVY LANE HILLSBOROUGH, NJ 5 IVY LANE	08844 R / 154	296,500 336,000 632,500		632,500		F01	1	0.00 13,860.25 6,930.13
11	203.19 32	0.0000 120X150 2SV L 2AG .0000 AC	2	HALVORSON, THOMAS A & TERI B 7 IVY LANE HILLSBOROUGH, NJ 7 IVY LANE	08844 R / 154	295,700 305,800 601,500		601,500		F01	1	0.00 13,111.23 6,555.62
12	203.19 33	0.0000 136X150 TRI 3SF L 2AG .0000 AC	2	CIPPARULO, PETER & PAMELA F 9 IVY LANE HILLSBOROUGH, NJ 9 IVY LANE	08844 R / 154	297,600 216,900 514,500		514,500		F01	1	0.00 11,054.38 5,527.19
13	203.19 34	0.0000 124X150 TRI 2SF L 2AG .0000 AC	2	DONG, LONGHU & JIANG, FENGPING 11 IVY LANE HILLSBOROUGH, NJ 11 IVY LANE	08844 R / 154	295,700 274,500 570,200		570,200		F01	1	0.00 12,364.57 6,182.29
14	203.19 35	0.0000 120X150 2SF L 2AG .0000 AC	2	HARDING, JOHN R & DIANE M 13 IVY LANE HILLSBOROUGH, NJ 13 IVY LANE	08844 R / 154	295,700 325,500 621,200		621,200		F01	1	0.00 13,571.44 6,785.72
Page Totals						4,166,800 3,798,400	0	7,965,200				Block: 203.19 Lot: 35

1	2	3	4	5	6	7	8	9	10	11		
Line	Block No Lot No. Qualification Account #	Land Dimensions Building Description Additional Lots Acreage	Prop Class	Owner's Name Address City State Property Location	Billing Code Zip Code Zoning/Tax Map Pg	Value	Exemptions Code Amount	Net Taxable Value	Deductions Code No Owners	Special Tax Codes	Num Units	Deduction Amt 2021 Tax 2022 1st
						Land Improvemnt Total						
1	203.19 35.01	10.3000 10.3000 AC	15C	TOWNSHIP OF HILLSBOROUGH 379 SOUTH BRANCH ROAD HILLSBOROUGH, NJ IVY LANE	08844 R / 154	211,300 0 211,300		*Exempt*		F01	1	0.00 0.00 0.00
2	203.19 36	1.0020 169X260 2SF L 2AG .0000 AC	2	LUMBRA, GREGORY C & ELIZABETH A 19 IVY LANE HILLSBOROUGH, NJ 19 IVY LANE	08844 R / 154	206,000 234,300 440,300		440,300		F01	1	0.00 9,805.25 4,902.63
3	203.19 37	0.0000 169X260 2SF L 2AG .0000 AC	2	TAYLOR, JACKIE PARKER 512 TOWNSHIP LINE ROAD HILLSBOROUGH, NJ 512 TOWNSHIP LINE ROAD	08844 R / 154	215,100 331,600 546,700		546,700		F01	1	0.00 11,819.83 5,909.92
4	203.19 38	1.0020 168X260 2SF L 2AG .0000 AC	2	NATION, ROGER J & MARION 518 TOWNSHIP LINE ROAD HILLSBOROUGH, NJ 518 TOWNSHIP LINE ROAD	1175 08844 R / 154	215,000 238,600 453,600		453,600		F01	1	0.00 9,748.90 4,874.45
5	203.19 39	1.0350 165X260 TRI 2SF O 2AG .0000 AC	2	TUOHY, LISA A 524 TOWNSHIP LINE ROAD HILLSBOROUGH, NJ 524 TOWNSHIP LINE ROAD	08844 R / 154	215,400 228,900 444,300		444,300		F01	1	0.00 9,366.18 4,683.09
6	203.19 40	3.2260 1SB R 2AG 3.2260 AC	2	NATION, JEFFREY 19 EUCLID AVENUE HILLSBOROUGH, NJ 19 EUCLID AVENUE	08844 R / 154	301,200 119,900 421,100		421,100		F01	1	0.00 8,851.96 4,425.98
7	203.19 41	0.0000 152X291 TRI 2SAL 2 1BG,1AG .0000 AC	2	DU FOUR, MARK & MICHELLE 530 TOWNSHIP LINE RD HILLSBOROUGH, NJ 530 TOWNSHIP LINE ROAD	08844 R / 154	215,000 246,600 461,600		461,600		F01	1	0.00 10,028.31 5,014.16
8	203.19 42	0.0000 150X291 2SAL L 2AG .0000 AC	2	LOTT, THOMAS & JESSICA ; ROBERTS, J 536 TOWNSHIP LINE ROAD HILLSBOROUGH, NJ 536 TOWNSHIP LINE ROAD	08844 R / 154	215,000 284,500 499,500		499,500		F01	1	0.00 10,744.45 5,372.23
9	203.19 43	0.0000 150X291 1SAL R 1AG .0000 AC	2	MASSEY, PATRICK D & CAROLYN V- 542 TOWNSHIP LINE ROAD HILLSBOROUGH, NJ 542 TOWNSHIP LINE ROAD	08844 R / 154	215,000 161,600 376,600		376,600		F01	1	0.00 8,398.80 4,199.40
10	203.19 44	0.0000 150X291 1SAL R 2AG .0000 AC	2	KOTARSKY, ANDREW 548 TOWNSHIP LINE ROAD HILLSBOROUGH, NJ 548 TOWNSHIP LINE ROAD	08844 R / 154	215,000 147,600 362,600		362,600		F01	1	0.00 8,067.73 4,033.87
11	203.19 45	0.0000 150X291 1SAL R 2AG .0000 AC	2	HONG, JENNIFER & CHRISTIAN J 554 TOWNSHIP LINE ROAD HILLSBOROUGH, NJ 554 TOWNSHIP LINE ROAD	660 08844 R / 154	215,000 141,600 356,600		356,600		F01	1	0.00 8,826.14 4,413.07
12	203.19 46	0.0000 150X291 2SF L .0000 AC	2	GROSS, WILLIAM J & M D 560 TOWNSHIP LINE ROAD HILLSBOROUGH, NJ 560 TOWNSHIP LINE ROAD	08844 R / 154	215,000 177,100 392,100		392,100		F01	1	0.00 8,736.91 4,368.46
13	203.19 47	0.0000 150X291 1SF R 2BG .0000 AC	2	CAMPBELL, DAVID M & MARY E 568 TOWNSHIP LINE ROAD HILLSBOROUGH, NJ 568 TOWNSHIP LINE ROAD	08844 R / 154	215,000 166,900 381,900		381,900		F01	1	0.00 8,520.90 4,260.45
14	203.19 48	0.0000 150X291 1SF R 2BG .0000 AC	2	HARGROVE, JAMES E & JAHN R P O BOX 782 BELLE MEAD, NJ 574 TOWNSHIP LINE ROAD	08502 R / 154	215,000 144,500 359,500		359,500		F01	1	0.00 8,131.13 4,065.57
Page Totals						2,872,700 2,623,700	0	5,496,400				Block: 203.19 Lot: 48

1	2	3	4	5	6	7	8	9	10	11		
Line	Block No Lot No. Qualification Account #	Land Dimensions Building Description Additional Lots Acreage	Prop Class	Owner's Name Address City State Property Location	Billing Code Zip Code Zoning/Tax Map Pg	Value	Exemptions Code Amount	Net Taxable Value	Deductions Code No Owners	Special Tax Codes	Num Units	Deduction Amt 2021 Tax 2022 1st
						Land Improvemnt Total						
1	203.19 49	0.0000 166X287 TRI 2SF R 2BG .0000 AC	2	MEDAWAR, ABDUL & LISA 54 CAMDEN ROAD HILLSBOROUGH, NJ 54 CAMDEN ROAD	08844 R / 154	276,200 252,700 528,900		528,900		F01	1	0.00 11,376.07 5,688.04
2	203.19 50	0.0000 180X255 1SF R 2AG .0000 AC	2	KRUCHOWY, SWIATOSLAW & MARIA 52 CAMDEN ROAD HILLSBOROUGH, NJ 52 CAMDEN ROAD	08844 R / 154	290,700 152,000 442,700		442,700		F01	1	0.00 9,361.48 4,680.74
3	203.19 51	0.0000 166X285 TRI 2SF L 2AG, POOL .0000 AC	2	ABDELMALEK, ANTHONY & MARIE 3 EUCLID AVENUE HILLSBOROUGH, NJ 3 EUCLID AVENUE	08844 R / 154	290,000 263,000 553,000		553,000		F01	1	0.00 11,695.39 5,847.70
4	203.19 52	0.0000 150X291 1SAL R 2AG .0000 AC	2	COLEMAN, JASON J & KIMBERLY A 5 EUCLID AVENUE HILLSBOROUGH, NJ 5 EUCLID AVENUE	08844 R / 154	290,000 158,500 448,500		448,500		F01	1	0.00 9,507.06 4,753.53
5	203.19 53	0.0000 150X291 2SF L 2AG .0000 AC	2	LUBAS, PETER & KATARINA 7 EUCLID AVENUE HILLSBOROUGH, NJ 7 EUCLID AVENUE	08844 R / 154	290,000 226,100 516,100		516,100		F01	1	0.00 10,875.94 5,437.97
6	203.19 54	0.0000 150X291 2SF L 2AG .0000 AC	2	YOST, CARL E & LORI J 9 EUCLID AVENUE HILLSBOROUGH, NJ 9 EUCLID AVENUE	08844 R / 154	290,000 256,600 546,600		546,600		F01	1	0.00 11,556.86 5,778.43
7	203.19 55	0.0000 150X291 1SF R 1AG .0000 AC	2	KAUFMANN, TIM J 11 EUCLID AVE HILLSBOROUGH, NJ 11 EUCLID AVENUE	08844 R / 154	290,000 161,100 451,100		451,100		F01	1	0.00 9,558.71 4,779.36
8	203.19 56	0.0000 150X291 1SF 2 2BG .0000 AC	2	RODRIGUES, PEDRO & ANA 13 EUCLID AVENUE HILLSBOROUGH, NJ 13 EUCLID AVENUE	08844 R / 154	290,000 208,700 498,700		498,700		F01	1	0.00 10,476.78 5,238.39
9	203.19 57	0.0000 150X291 1SF 2 2BG .0000 AC	2	CICCOTELLI, PETER M & KATHLEEN A 15 EUCLID AVENUE HILLSBOROUGH, NJ 15 EUCLID AVENUE	08844 R / 154	290,000 178,000 468,000		468,000		F01	1	0.00 9,772.38 4,886.19
10	203.19 58	0.0000 148X291 TRI 1SF R 2AG .0000 AC	2	FAMULA, WILLIAM S & LORI A 17 EUCLID AVENUE HILLSBOROUGH, NJ 17 EUCLID AVENUE	08844 R / 154	290,300 134,200 424,500		424,500		F01	1	0.00 8,938.84 4,469.42
11	203.19 59	0.0000 155X291 TRI 1SF R 2AG .0000 AC	2	BILARCZYK, ROBERT A & SHARI G 18 EUCLID AVENUE HILLSBOROUGH, NJ 18 EUCLID AVENUE	08844 R / 154	290,000 150,700 440,700		440,700		F01	1	0.00 9,448.35 4,724.18
12	203.19 60	0.0000 150X291 2SF R 2AG .0000 AC	2	SILIT, OMUR & PARANHOS, SOFIA A 16 EUCLID AVENUE HILLSBOROUGH, NJ 16 EUCLID AVENUE	08844 R / 154	290,000 178,400 468,400		468,400		F01	1	0.00 9,967.27 4,983.64
13	203.19 61	0.0000 150X291 1SF R 2AG .0000 AC	2	BROWN, SYLVIA JULIET 14 EUCLID AVENUE HILLSBOROUGH, NJ 14 EUCLID AVENUE	08844 R / 154	290,000 141,300 431,300		431,300		F01	1	0.00 9,091.46 4,545.73
14	203.19 62	0.0000 150X293 2SF L 2AG .0000 AC	2	SAVIDGE, MICHAEL W & CHRISTINA 12 EUCLID AVENUE HILLSBOROUGH, NJ 12 EUCLID AVENUE	08844 R / 154	290,000 159,700 449,700		449,700		F01	1	0.00 9,525.84 4,762.92
Page Totals						4,047,200 2,621,000	0	6,668,200				Block: 203.19 Lot: 62

1	2	3	4	5	6	7	8	9	10	11		
Line	Block No Lot No. Qualification Account #	Land Dimensions Building Description Additional Lots Acreage	Prop Class	Owner's Name Address City State Property Location	Billing Code Zip Code Zoning/Tax Map Pg	Value	Exemptions Code Amount	Net Taxable Value	Deductions Code No Owners	Special Tax Codes	Num Units	Deduction Amt 2021 Tax 2022 1st
						Land Improvemnt Total						
1	203.19 63	0.0000 150X291 2SF L 2AG .0000 AC	2	GUZMAN, DAVID & ANDREA 10 EUCLID AVENUE HILLSBOROUGH, NJ 10 EUCLID AVENUE	586 08844 R / 154	290,000 170,300 460,300		460,300		F01	1	0.00 9,791.16 4,895.58
2	203.19 64	0.0000 150X291 1SF R 2AG .0000 AC	2	GULYAS, CHARLES A & CARI R 8 EUCLID AVENUE HILLSBOROUGH, NJ 8 EUCLID AVENUE	08844 R / 154	290,000 198,000 488,000		488,000		F01	1	0.00 10,427.47 5,213.74
3	203.19 65	0.0000 150X291 2SV L 2AG .0000 AC	2	MCGOWAN, KEVIN & NOELLE & ROBERT 6 EUCLID AVE HILLSBOROUGH, NJ 6 EUCLID AVENUE	08844 R / 154	290,000 317,700 607,700		607,700		F01	1	0.00 12,937.48 6,468.74
4	203.19 66	0.0000 165X320 TRI 2SF L 2AG .0000 AC	2	STRAPP, PAUL E & WILMA C 4 EUCLID AVENUE HILLSBOROUGH, NJ 4 EUCLID AVENUE	08844 R / 154	291,600 177,000 468,600		468,600		F01	1	0.00 9,906.22 4,953.11
5	203.19 67	0.0000 182X270 TRI 2SF L 2AG .0000 AC	2	FISCHER, JOHN M JR & MELISSA 2 EUCLID AVENUE HILLSBOROUGH, NJ 2 EUCLID AVENUE	08844 R / 154	290,200 255,100 545,300		545,300		F01	1	0.00 11,523.98 5,761.99
6	203.19 68	0.0000 150X291 1SF R 2AG .0000 AC	2	PENSKA, JOHN F & MARIE 48 CAMDEN ROAD HILLSBOROUGH, NJ 48 CAMDEN ROAD	08844 R / 154	290,000 123,300 413,300		413,300	V1 2	F01	1	250.00 8,533.87 4,266.94
7	203.19 69	0.0000 150X291 1SF R 2AG .0000 AC	2	SAWON, ILKO & VERA 46 CAMDEN ROAD HILLSBOROUGH, NJ 46 CAMDEN ROAD	08844 R / 154	290,000 131,600 421,600		421,600		F01	1	0.00 8,981.11 4,490.56
8	203.19 70	3.8020 3.8020 AC	15C	TOWNSHIP OF HILLSBOROUGH 379 SOUTH BRANCH ROAD HILLSBOROUGH, NJ CAMDEN ROAD	08844 R / 154	318,000 0 318,000		*Exempt*		F01	1	0.00 0.00 0.00
9	203.21 1	0.6871 215X156 TRI 2SV L 2AG .0000 AC	2	CHURCO, DANIEL & BARBARA 106 MICHELLE LANE HILLSBOROUGH, NJ 106 MICHELLE LANE	08844 R / 155	329,300 313,100 642,400		642,400		F01	1	0.00 14,069.22 7,034.61
10	203.21 2	0.6413 132X215 2SV L 2AG .0000 AC	2	DANKERS, PAUL B & ANN MARIE J 35 KILMER DRIVE HILLSBOROUGH, NJ 35 KILMER DRIVE	08844 R / 155	326,800 276,800 603,600		603,600		F01	1	0.00 13,162.89 6,581.45
11	203.21 3	0.6581 145X216 TRI 2SV L 2AG, POOL .0000 AC	2	LO SARDO, BENEDETTA 33 KILMER DRIVE HILLSBOROUGH, NJ 33 KILMER DRIVE	08844 R / 155	327,600 326,500 654,100		654,100		F01	1	0.00 14,343.94 7,171.97
12	203.21 4	0.6602 140X215 TRI 2SV L 2AG .0000 AC	2	VECCHIO, ROBERT L & GAYLE M 31 KILMER DRIVE HILLSBOROUGH, NJ 31 KILMER DRIVE	1175 08844 R / 155	327,600 237,700 565,300		565,300	V1 2	F01	1	250.00 12,018.31 6,009.16
13	203.21 5	0.6879 140X214 2SV L 2AG .0000 AC	2	DREVES, F CARTER & JUDITH M 29 KILMER DRIVE HILLSBOROUGH, NJ 29 KILMER DRIVE	08844 R / 155	329,400 221,300 550,700		550,700		F01	1	0.00 11,906.71 5,953.36
14	203.21 6	0.6691 213X145 AVG 2SV L 2AG .0000 AC	2	KENNEDY, SHAWN & JORDANA 2 APPLE HILL ROAD HILLSBOROUGH, NJ 2 APPLE HILL ROAD	08844 R / 155	327,900 290,200 618,100		618,100		F01	1	0.00 13,503.35 6,751.68
Page Totals				V2 500		4,000,400 3,038,600	0	7,039,000				Block: 203.21 Lot: 6

1	2	3	4	5	6	7	8	9	10	11		
Line	Block No Lot No. Qualification Account #	Land Dimensions Building Description Additional Lots Acreage	Prop Class	Owner's Name Address City State Property Location	Billing Code Zip Code Zoning/Tax Map Pg	Value	Exemptions Code Amount	Net Taxable Value	Deductions Code No Owners	Special Tax Codes	Num Units	Deduction Amt 2021 Tax 2022 1st
						Land Improvemnt Total						
1	203.21 7	0.7106 216X163 AVG 2SV L 2AG .0000 AC	2	BULL, KENNETH A & LINDA JEAN 4 APPLE HILL ROAD HILLSBOROUGH, NJ 4 APPLE HILL ROAD	08844 R / 155	330,200 274,800 605,000		605,000		F01	1	0.00 13,188.72 6,594.36
2	203.21 8	0.7713 187X220 TRI 2SV L 2AG .0000 AC	2	ZALESKI, BRIAN R & VICTORIA M 9 DEER RUN HILLSBOROUGH, NJ 9 DEER RUN	08844 R / 155	333,100 255,900 589,000		589,000		F01	1	0.00 12,808.35 6,404.18
3	203.21 9	0.7071 140X220 2SV L 3AG, POOL .0000 AC	2	TEHSILDAR, TEHMTAN J & TARUNA T 7 DEER RUN HILLSBOROUGH, NJ 7 DEER RUN	4255 08844 R / 155	330,400 274,600 605,000		605,000		F01	1	0.00 13,195.76 6,597.88
4	203.21 10	0.6566 130X220 2SV L 2AG, POOL .0000 AC	2	DE GISI, ANTHONY L JR & JEANNE A 5 DEER RUN HILLSBOROUGH, NJ 5 DEER RUN	1175 08844 R / 155	327,900 319,700 647,600		647,600		F01	1	0.00 14,188.97 7,094.49
5	203.21 11	0.7291 155X220 TRI 2SV L 2AG .0000 AC	2	SHAH, ANKIT M & NIYATI K 3 DEER RUN HILLSBOROUGH, NJ 3 DEER RUN	08844 R / 155	331,700 279,300 611,000		611,000		F01	1	0.00 13,327.25 6,663.63
6	203.21 12	0.6922 210X156 TRI 2SV L 2AG, POOL .0000 AC	2	RAVAIOLI, KRAIG & APRIL 1 DEER RUN HILLSBOROUGH, NJ 1 DEER RUN	660 08844 R / 155	330,500 246,200 576,700		576,700		F01	1	0.00 12,728.51 6,364.26
7	203.22 1	0.7455 230X150 TRI 2SV L 3AG .0000 AC	2	MORRISON, ERIK & ELYSSA 1 APPLE HILL ROAD HILLSBOROUGH, NJ 1 APPLE HILL ROAD	08844 R / 155	331,600 292,600 624,200		624,200		F01	1	0.00 13,639.54 6,819.77
8	203.22 2	0.6121 135X197 AVG 2SV L 2AG .0000 AC	2	MONTEFUSCO, ROBERT & LYNN 23 KILMER DRIVE HILLSBOROUGH, NJ 23 KILMER DRIVE	08844 R / 155	326,200 272,300 598,500		598,500		F01	1	0.00 13,031.40 6,515.70
9	203.22 3	0.6675 132X240 TRI 2SV L 2AG .0000 AC	2	ETTER, MARKUS E & ZANA C 21 KILMER DRIVE HILLSBOROUGH, NJ 21 KILMER DRIVE	4440 08844 R / 155	327,900 273,900 601,800		601,800		F01	1	0.00 13,111.23 6,555.62
10	203.22 4	0.6995 140X233 AVG 2SV L 2AG .0000 AC	2	BLUM, JAMES E & FLORENCE 19 KILMER DRIVE HILLSBOROUGH, NJ 19 KILMER DRIVE	08844 R / 155	329,700 260,400 590,100		590,100		F01	1	0.00 12,834.17 6,417.09
11	203.22 5	0.5913 145X216 AVG 2SV L 2AG .0000 AC	2	LISCOVITZ, MICHAEL J & JOANNE T 17 KILMER DRIVE HILLSBOROUGH, NJ 17 KILMER DRIVE	6701 08844 R / 155	324,400 262,200 586,600		586,600		F01	1	0.00 12,751.99 6,376.00
12	203.22 6	0.5360 145X185 TRI 2SF O 1AG,1BG POOL .0000 AC	2	JOSHI, BHAVASH & ASHLEY 15 KILMER DRIVE HILLSBOROUGH, NJ 15 KILMER DRIVE	08844 R / 155	321,800 265,700 587,500		587,500		F01	1	0.00 12,773.12 6,386.56
13	203.22 7	0.4628 134X185 TRI 2SV L 2AG, POOL .0000 AC	2	GIZZI, WILLIAM R & PAMELA 11 KILMER DRIVE HILLSBOROUGH, NJ 11 KILMER DRIVE	660 08844 R / 155	318,200 258,000 576,200		576,200		F01	1	0.00 12,505.45 6,252.73
14	203.22 8	0.5334 162X148 AVG 2SV L 2AG .0000 AC	2	KENT, ELISE 9 KILMER DRIVE HILLSBOROUGH, NJ 9 KILMER DRIVE	08844 R / 155	321,700 364,700 686,400		686,400		F01	1	0.00 15,116.42 7,558.21
Page Totals						4,585,300 3,900,300	0	8,485,600				Block: 203.22 Lot: 8

1	2	3	4	5	6	7	8	9	10	11		
Line	Block No Lot No. Qualification Account #	Land Dimensions Building Description Additional Lots Acreage	Prop Class	Owner's Name Address City State Property Location	Billing Code Zip Code Zoning/Tax Map Pg	Value	Exemptions Code Amount	Net Taxable Value	Deductions Code No Owners	Special Tax Codes	Num Units	Deduction Amt 2021 Tax 2022 1st
						Land Improvemnt Total						
1	203.22 9	0.5999 2SV L 2AG .5999 AC	2	LIM, OLIVER F 7 KILMER DRIVE HILLSBOROUGH, NJ 7 KILMER DRIVE	08844 R / 155	325,000 258,700 583,700		583,700		F01	1	0.00 12,613.46 6,306.73
2	203.22 10	0.5705 192X150 AVG 2SV L 2AG, POOL .0000 AC	2	JOHNSON, ROBERT & NATALIE 15 APPLE HILL ROAD HILLSBOROUGH, NJ 15 APPLE HILL ROAD	08844 R / 155	323,600 284,800 608,400		608,400		F01	1	0.00 13,263.86 6,631.93
3	203.22 11	0.6384 140X198 AVG 2SV L 2AG .0000 AC	2	PETERSON, KENNETH A & DIANE S 11 APPLE HILL ROAD HILLSBOROUGH, NJ 11 APPLE HILL ROAD	08844 R / 155	326,900 260,900 587,800		587,800		F01	1	0.00 12,780.17 6,390.09
4	203.22 12	0.6744 130X220 AVG 2SV L 1AG,1BG .0000 AC	2	ESTREICHER, SIDNEY S & JACQUELINE 9 APPLE HILL ROAD HILLSBOROUGH, NJ 9 APPLE HILL ROAD	1175 08844 R / 155	328,700 219,300 548,000		548,000		F01	1	0.00 11,840.97 5,920.49
5	203.22 13	0.6909 139X215 AVG 2SV L 2AG .0000 AC	2	JOLLY, RAYMOND V & MARIE-P M 7 APPLE HILL ROAD HILLSBOROUGH, NJ 7 APPLE HILL ROAD	08844 R / 155	329,600 281,200 610,800		610,800		F01	1	0.00 13,317.86 6,658.93
6	203.22 14	0.6323 147X208 TRI 2SV L 2AG .0000 AC	2	LAMASTRO, MICHAEL 5 APPLE HILL ROAD HILLSBOROUGH, NJ 5 APPLE HILL ROAD	08844 R / 155	326,600 333,500 660,100		660,100		F01	1	0.00 14,501.25 7,250.63
7	203.22 15	0.8784 280X188 AVG 2SV L 2AG .0000 AC	2	SULTAN, AAMIR & FARAH DEEBA 3 APPLE HILL ROAD HILLSBOROUGH, NJ 3 APPLE HILL ROAD	08844 R / 155	338,900 267,500 606,400		606,400		F01	1	0.00 13,219.24 6,609.62
8	203.23 1	0.6570 .6570 AC	15C	TOWNSHIP OF HILLSBOROUGH 379 SOUTH BRANCH ROAD HILLSBOROUGH, NJ KILMER DRIVE	08844 R / 156	294,800 0 294,800		*Exempt*		F01	1	0.00 0.00 0.00
9	203.23 2	0.6530 150X228 2SF O 2AG .0000 AC	2	BASILONE, DEREK J & MARYANN 55 KILMER DRIVE HILLSBOROUGH, NJ 55 KILMER DRIVE	1628 08844 R / 156	334,200 224,200 558,400		558,400		F01	1	0.00 12,944.53 6,472.27
10	203.23 3	0.7840 150X229 2SF L 2AG,POOL .0000 AC	2	SHEPLER, JEREMY T. 10 BATEMAN WAY HILLSBOROUGH, NJ 53 KILMER DRIVE	08844 R / 156	334,400 316,800 651,200		651,200		F01	1	0.00 14,296.98 7,148.49
11	203.23 4	0.7880 150X230 2SV L 2AG, POOL .0000 AC	2	MAHMUD, SYED Y & SUMERA S KHAN 51 KILMER DRIVE HILLSBOROUGH, NJ 51 KILMER DRIVE	08844 R / 156	334,600 339,100 673,700		673,700		F01	1	0.00 14,801.79 7,400.90
12	203.23 5	0.6810 126X231 TRI 2SF L 2AG .0000 AC	2	YAN, HUITONG & CHEN, JOSEPH 49 KILMER DRIVE HILLSBOROUGH, NJ 49 KILMER DRIVE	08844 R / 156	328,900 247,900 576,800		576,800		F01	1	0.00 12,519.54 6,259.77
13	203.23 6	0.7570 144X214 TRI 2SV L 2AG .0000 AC	2	ZIMMERMAN, DAVID G & CAROL B 1 HICKORY HILL ROAD HILLSBOROUGH, NJ 1 HICKORY HILL ROAD	08844 R / 156	331,900 262,000 593,900		593,900		F01	1	0.00 12,944.53 6,472.27
14	203.23 7	0.5080 120X177 TRI 2SV L 2AG .0000 AC	2	ROSE, THOMAS F & CATHERINE R 3 HICKORY HILL ROAD HILLSBOROUGH, NJ 3 HICKORY HILL ROAD	08844 R / 156	321,200 254,600 575,800		575,800		F01	1	0.00 12,496.06 6,248.03
Page Totals						4,284,500 3,550,500	0	7,835,000				Block: 203.23 Lot: 7

1	2	3	4	5	6	7	8	9	10	11		
Line	Block No Lot No. Qualification Account #	Land Dimensions Building Description Additional Lots Acreage	Prop Class	Owner's Name Address City State Property Location	Billing Code Zip Code Zoning/Tax Map Pg	Value	Exemptions Code Amount	Net Taxable Value	Deductions Code No Owners	Special Tax Codes	Num Units	Deduction Amt 2021 Tax 2022 1st
						Land Improvemnt Total						
1	203.23 8	0.6530 125X159 TRI 2SV L 2AG .0000 AC	2	BANSAL, DEEPAK & PINKY 5 HICKORY HILL ROAD HILLSBOROUGH, NJ 5 HICKORY HILL ROAD	08844 R / 156	328,400 251,100 579,500		579,500		F01	1	0.00 12,582.94 6,291.47
2	203.23 9	0.5320 128X170 TRI 2SV L 2AG .0000 AC	2	MARCHETTI, MICHAEL J & ANTONELLA 7 HICKORY HILL ROAD HILLSBOROUGH, NJ 7 HICKORY HILL ROAD	08844 R / 156	321,600 317,300 638,900		638,900		F01	1	0.00 13,996.43 6,998.22
3	203.23 10	0.5460 130X288 TRI 2SV L 2AG .5460 AC	2	PATEL, ANKIT & ROY, RITIKA 9 HICKORY HILL ROAD HILLSBOROUGH, NJ 9 HICKORY HILL ROAD	08844 R / 156	322,300 291,700 614,000		614,000		F01	1	0.00 13,400.04 6,700.02
4	203.23 11	0.8270 100X209 TRI 2SV L 1AG,1BG .0000 AC	2	SUNDARAM, GANAPATHY & NIVEDITA 10 HICKORY HILL ROAD HILLSBOROUGH, NJ 10 HICKORY HILL ROAD	08844 R / 156	336,400 275,800 612,200		612,200		F01	1	0.00 13,362.47 6,681.24
5	203.23 12	0.6920 234X99 TRI 2SV L 3AG .0000 AC	2	BHATNAGAR, ASHISH & PINGLE, K. 8 HICKORY HILL ROAD HILLSBOROUGH, NJ 8 HICKORY HILL ROAD	08844 R / 156	329,600 301,400 631,000		631,000		F01	1	0.00 13,796.85 6,898.43
6	203.23 13	0.7480 130X288 TRI 2SV L 3AG .0000 AC	2	PLATE, JAMES A & LUCAS, GEM-ESTELLE 6 HICKORY HILL ROAD HILLSBOROUGH, NJ 6 HICKORY HILL ROAD	08844 R / 156	332,400 319,100 651,500		651,500		F01	1	0.00 14,282.89 7,141.45
7	203.23 14	0.7420 207X288 TRI 2SV L 2AG .0000 AC	2	COCHRAN, DANE C & BISBERG, MERYL J 4 HICKORY HILL ROAD HILLSBOROUGH, NJ 4 HICKORY HILL ROAD	08844 R / 156	332,100 274,700 606,800		606,800		F01	1	0.00 13,242.72 6,621.36
8	203.23 15	0.6360 185X150 TRI 2SV L 2AG .0000 AC	2	LEON, GARY M & LISA B 2 HICKORY HILL ROAD HILLSBOROUGH, NJ 2 HICKORY HILL ROAD	08844 R / 156	326,200 277,200 603,400		603,400		F01	1	0.00 13,148.80 6,574.40
9	203.23 16	0.5862 130X288 TRI 2SV L 2AG .5862 AC	2	BISAGNI, THOMAS P & LAURA K 43 KILMER DRIVE HILLSBOROUGH, NJ 43 KILMER DRIVE	08844 R / 156	324,300 276,400 600,700		600,700		F01	1	0.00 13,083.06 6,541.53
10	203.23 17	0.7705 155X235 AVG 2SV L 2AG .0000 AC	2	STERLING, RUSSELL & CAROL 41 KILMER DRIVE HILLSBOROUGH, NJ 41 KILMER DRIVE	1175 08844 R / 156	333,600 298,500 632,100		632,100		F01	1	0.00 13,825.02 6,912.51
11	203.23 18	0.6337 181X162 TRI 2SV L 2AG .0000 AC	2	CONLON, TIMOTHY & HELENA D- 109 MICHELLE LANE HILLSBOROUGH, NJ 109 MICHELLE LANE	08844 R / 156	326,600 251,000 577,600		577,600		F01	1	0.00 12,540.67 6,270.34
12	203.23 19	0.5002 131X167 AVG 2SV L 3AG .0000 AC	2	PATEL, RITESH & PARUL 107 MICHELLE LANE HILLSBOROUGH, NJ 107 MICHELLE LANE	08844 R / 156	320,000 282,200 602,200		602,200		F01	1	0.00 13,122.98 6,561.49
13	203.23 20	0.5223 130X175 2SV L 2AG .0000 AC	2	RIEHMAN, THOMAS & MARIA 105 MICHELLE LANE HILLSBOROUGH, NJ 105 MICHELLE LANE	08844 R / 156	321,100 238,100 559,200		559,200	V1 2	F01	1	250.00 11,860.98 5,930.49
14	203.23 21	0.5650 156X175 TRI 2SV L 2AG .0000 AC	2	GRAZIANO, BARRY R & CAROLYN G 103 MICHELLE LANE HILLSBOROUGH, NJ 103 MICHELLE LANE	1175 08844 R / 156	323,300 203,600 526,900		526,900		F01	1	0.00 11,345.54 5,672.77
Page Totals				V1 250		4,577,900 3,858,100	0	8,436,000				Block: 203.23 Lot: 21

1	2	3	4	5	6	7	8	9	10	11		
Line	Block No Lot No. Qualification Account #	Land Dimensions Building Description Additional Lots Acreage	Prop Class	Owner's Name Address City State Property Location	Billing Code Zip Code Zoning/Tax Map Pg	Value	Exemptions Code Amount	Net Taxable Value	Deductions Code No Owners	Special Tax Codes	Num Units	Deduction Amt 2021 Tax 2022 1st
						Land Improvemnt Total						
1	203.23 22	0.5353 130X184 TRI 2SV L 2AG .0000 AC	2	STOLL, JONATHAN & KAYLA 101 MICHELLE LANE HILLSBOROUGH, NJ 101 MICHELLE LANE	08844 R / 156	321,800 277,400 599,200		599,200		F01	1	0.00 13,057.23 6,528.62
2	203.23 23	3.0000 1.5SF O 3.0000 AC	4A	GIRANDA, JOHN T & SUSAN L 295 WILLOW ROAD HILLSBOROUGH, NJ 295 WILLOW ROAD	08844 R / 156	238,400 291,600 530,000		530,000		F01	2	0.00 10,934.64 5,467.32
3	203.23 24	10.3790 10.3790 AC	15C	TOWNSHIP OF HILLSBOROUGH 379 SOUTH BRANCH ROAD HILLSBOROUGH, NJ 291 WILLOW ROAD	08844 R / 156	308,800 0 308,800		*Exempt*		F01	1	0.00 0.00 0.00
4	203.23 25	2.1900 1SF R 2.1900 AC	4A	SCHERER, KENNETH C 273 WILLOW ROAD HILLSBOROUGH, NJ 273 WILLOW ROAD	08844 R / 156	197,100 207,900 405,000		405,000		F01	2	0.00 9,192.43 4,596.22
5	203.23 26	2.1900 2SF O 2.1900 AC	2	SCHERER, SCOTT M 275 WILLOW ROAD HILLSBOROUGH, NJ 275 WILLOW ROAD	08844 R / 156	204,200 209,900 414,100		414,100		F01	1	0.00 9,323.91 4,661.96
6	203.23 27	2.0000 1SV 2UG (M) 2.0000 AC	2	XU, BIN 271 WILLOW ROAD HILLSBOROUGH, NJ 271 WILLOW ROAD	427 08844 R / 156	197,800 35,200 233,000		233,000		F01	1	0.00 5,665.73 2,832.87
7	203.23 28	5.7500 5.7500 AC	15C	TOWNSHIP OF HILLSBOROUGH 379 SOUTH BRANCH ROAD HILLSBOROUGH, NJ MICHELLE LANE	08844 R / 156	582,500 0 582,500		*Exempt*		F01	1	0.00 0.00 0.00
8	203.23 29	0.0000 120X192 2SF O 2AG .0000 AC	2	ANDRESKI, GREGORY P & MINDI 81 MICHELLE LANE HILLSBOROUGH, NJ 81 MICHELLE LANE	08844 R / 156	301,600 312,900 614,500		614,500		F01	1	0.00 13,411.78 6,705.89
9	203.23 30	0.0000 209X122 2SF L 2AG .0000 AC	2	SARLO, RICHARD A & NORA VOMERO 79 MICHELLE LANE HILLSBOROUGH, NJ 79 MICHELLE LANE	1175 08844 R / 156	304,600 247,900 552,500		552,500	V1 2	F01	1	250.00 11,698.98 5,849.49
10	203.23 31	0.0000 163X205 TRI 2SF L 2AG .0000 AC	2	PRUSA, THOMAS J & FANSIE M C 77 MICHELLE LANE HILLSBOROUGH, NJ 77 MICHELLE LANE	08844 R / 156	303,900 266,700 570,600		570,600		F01	1	0.00 12,376.31 6,188.16
11	203.23 32	0.0000 155X203 2SF O 2AG .0000 AC	2	ROBBINS, PETER & PATRICIA 75 MICHELLE LANE HILLSBOROUGH, NJ 75 MICHELLE LANE	08844 R / 156	308,200 244,700 552,900		552,900		F01	1	0.00 11,958.37 5,979.19
12	203.23 33	0.4910 2SF L 2AG .4910 AC	2	LE, ANH VAN & THUY ANH 4 IVY LANE HILLSBOROUGH, NJ 4 IVY LANE	1175 08844 R / 156	304,100 378,500 682,600		682,600		F01	1	0.00 15,022.50 7,511.25
13	203.23 34	0.0000 121X155 TRI 2SF L 2AG .0000 AC	2	LOBRUTTO, CHARLES A & LUCY I 6 IVY LANE HILLSBOROUGH, NJ 6 IVY LANE	08844 R / 156	297,700 321,000 618,700		618,700		F01	1	0.00 13,512.75 6,756.38
14	203.23 35	0.0000 120X150 2SF L 2AG .0000 AC	2	WARD, GARY J & KELLY A 8 IVY LANE HILLSBOROUGH, NJ 8 IVY LANE	08844 R / 156	295,700 274,200 569,900		569,900		F01	1	0.00 12,376.31 6,188.16
Page Totals				V1 250		3,275,100 3,067,900	0	6,343,000				Block: 203.23 Lot: 35

1	2	3	4	5	6	7	8	9	10	11		
Line	Block No Lot No. Qualification Account #	Land Dimensions Building Description Additional Lots Acreage	Prop Class	Owner's Name Address City State Property Location	Billing Code Zip Code Zoning/Tax Map Pg	Value	Exemptions Code Amount	Net Taxable Value	Deductions Code No Owners	Special Tax Codes	Num Units	Deduction Amt 2021 Tax 2022 1st
						Land Improvemnt Total						
1	203.23 36	0.0000 119X152 TRI 2SF L 2AG .0000 AC	2	RICCARDO, PAUL J & MARY ANN 10 IVY LANE HILLSBOROUGH, NJ 10 IVY LANE	08844 R / 156	296,200 267,900 564,100		564,100	V1 2	F01	1	250.00 11,973.69 5,986.85
2	203.23 37	0.474 2SF L 2AG, POOL .4740 AC	2	DEWBERRY, LYDELL & BRITTANY 12 IVY LANE HILLSBOROUGH, NJ 12 IVY LANE	08844 R / 156	298,700 259,300 558,000		558,000		F01	1	0.00 12,078.11 6,039.06
3	203.23 38	0.0000 128X255 TRI 2SF L 2AG, POOL .0000 AC	2	PATEL, BRIJESH & BINA 14 IVY LANE HILLSBOROUGH, NJ 14 IVY LANE	08844 R / 156	312,100 329,000 641,100		641,100		F01	1	0.00 14,052.79 7,026.40
4	203.23 39	0.0000 134X290 TRI 2SF O 2AG .0000 AC	2	NICOLI, ANTHONY L 16 IVY LANE HILLSBOROUGH, NJ 16 IVY LANE	08844 R / 156	315,800 228,700 544,500		544,500		F01	1	0.00 11,761.14 5,880.57
5	203.23 40	1.6500 1.6500 AC	15C	TOWNSHIP OF HILLSBOROUGH 379 SOUTH BRANCH ROAD HILLSBOROUGH, NJ IVY LANE	08844 R / 156	325,000 0 325,000		*Exempt*		F01	1	0.00 0.00 0.00
6	203.23 41	1.8900 241X371 1SF R 2AG .0000 AC	2	HUFF, ROBERT T & N 498 TOWNSHIP LINE ROAD HILLSBOROUGH, NJ 498 TOWNSHIP LINE ROAD	08844 R / 156	223,900 126,200 350,100		350,100		F01	1	0.00 7,861.10 3,930.55
7	203.23 42	2.1700 177X552 TRI 1SF R 2AG .0000 AC	2	SHANLEY, JOHN J & DIANE J 486 TOWNSHIP LINE ROAD HILLSBOROUGH, NJ 486 TOWNSHIP LINE ROAD	08844 R / 156	226,700 177,400 404,100		404,100		F01	1	0.00 9,058.58 4,529.29
8	203.23 43	1.8200 150X528 1.5SF F .0000 AC	2	CASTANO, DAVID & LISA 478 TOWNSHIP LINE ROAD HILLSBOROUGH, NJ 478 TOWNSHIP LINE ROAD	08844 R / 156	223,200 237,800 461,000		461,000		F01	1	0.00 10,415.73 5,207.87
9	203.23 44	1.8200 150X528 1SF R 2AG .0000 AC	2	ZHAI, LI 470 TOWNSHIP LINE ROAD HILLSBOROUGH, NJ 470 TOWNSHIP LINE ROAD	08844 R / 156	223,200 214,500 437,700		437,700		F01	1	0.00 9,840.47 4,920.24
10	203.23 45	1.8200 150X528 1SF R 2AG .0000 AC	2	WARMKE, LAUREN & CY 466 TOWNSHIP LANE ROAD HILLSBOROUGH, NJ 466 TOWNSHIP LINE ROAD	08844 R / 156	223,200 158,600 381,800		381,800		F01	1	0.00 8,518.54 4,259.27
11	203.23 46	1.8200 150X528 2SF L 2AG .0000 AC	2	RIVERA, ELVIN & SUSAN J 462 TOWNSHIP LINE ROAD HILLSBOROUGH, NJ 462 TOWNSHIP LINE ROAD	08844 R / 156	223,200 182,600 405,800		405,800		F01	1	0.00 8,727.52 4,363.76
12	203.23 47	1.8500 152X530 1SF R 2AG .0000 AC	2	BARDAR, MATTHEW T & BRIE ANNA 456 TOWNSHIP LINE ROAD HILLSBOROUGH, NJ 456 TOWNSHIP LINE ROAD	08844 R / 156	223,500 170,300 393,800		393,800		F01	1	0.00 8,819.09 4,409.55
13	203.23 48	2.0900 170X530 2SV L 2AG .0000 AC	2	WINTERS, PAUL & FANG, FANG 448 TOWNSHIP LINE ROAD HILLSBOROUGH, NJ 448 TOWNSHIP LINE ROAD	08844 R / 156	220,900 361,100 582,000		582,000		F01	1	0.00 14,048.09 7,024.05
14	203.23 49	1.9500 160X530 1SF R 2AG .0000 AC	2	DONAHUE, PATRICK J & COLLEEN 442 TOWNSHIP LINE ROAD HILLSBOROUGH, NJ 442 TOWNSHIP LINE ROAD	08844 R / 156	224,500 194,400 418,900		418,900		F01	1	0.00 9,401.39 4,700.70
Page Totals				V1 250		3,235,100 2,907,800	0	6,142,900				Block: 203.23 Lot: 49

1	2	3	4	5	6	7	8	9	10	11		
Line	Block No Lot No. Qualification Account #	Land Dimensions Building Description Additional Lots Acreage	Prop Class	Owner's Name Address City State Property Location	Billing Code Zip Code Zoning/Tax Map Pg	Value	Exemptions Code Amount	Net Taxable Value	Deductions Code No Owners	Special Tax Codes	Num Units	Deduction Amt 2021 Tax 2022 1st
						Land Improvemnt Total						
1	203.23 50	1.7500 150X530 1SF R 2AG .0000 AC	2	LEVINSKI, JOHN F 436 TOWNSHIP LINE ROAD HILLSBOROUGH, NJ 436 TOWNSHIP LINE ROAD	08844 R / 156	222,500 242,700 465,200		465,200		F01	1	0.00 10,483.83 5,241.92
2	203.23 51	3.8300 1SB R 2UG + 3.8300 AC	2	LEVINSKI, NANCY 430 TOWNSHIP LINE RD HILLSBOROUGH, NJ 430 TOWNSHIP LINE ROAD	08844-3859 R / 156	243,300 333,800 577,100		577,100	W1 1	F01	1	250.00 12,962.20 6,481.10
3	203.23 52 Q0038	44.67 FARMLAND PRESER PRESERVED 44.6700 AC	3B	DURLING, HARRIET E TRUSTEE 240 WILLOW ROAD HILLSBOROUGH, NJ WILLOW ROAD	08844 AG / 156	31,800 0 31,800		31,800		F01	1	0.00 772.50 386.25
4	203.23 53	1.2200 1.5SV F 2ATG 1.2200 AC	3A	SCHERER, SCOTT M & SARA COURTNEY 267 WILLOW ROAD HILLSBOROUGH, NJ 267 WILLOW ROAD	08844 R / 156	240,600 427,300 667,900		667,900		F01	1	0.00 15,212.70 7,606.35
5	203.23 53 Q0103	19.180 19.1800 AC	3B	SCHERER, SCOTT M & SARA COURTNEY 267 WILLOW ROAD HILLSBOROUGH, NJ 267 WILLOW ROAD	08844 R / 156	13,500 0 13,500		13,500		F01	1	0.00 307.59 153.80
6	203.23 53.01	1.000 BASIN OPEN SPACE 1.0000 AC	1	COUNTRY CLASSICS @ BELLE MEAD HOA 4 WHETHERELL ROAD HILLSBOROUGH, NJ WHETHERELL RD-OPEN SPACE	08844 R / 156	0 0 0		0		F01	1	0.00 0.00 0.00
7	203.23 53.02	1.000 2SVB L 3AG 1.0000 AC	2	SINGH, ANIL K & TANIMA 3 WHETHERELL ROAD HILLSBOROUGH, NJ 3 WHETHERELL ROAD	08844 R / 156	300,000 576,700 876,700		876,700		F01	1	0.00 19,929.82 9,964.91
8	203.23 53.03	1.000 2SVB L 3BIG 1.0000 AC	2	SRIVASTAVA, AMIT K. & MALLADI, V. 5 WHETHERELL RD. HILLSBOROUGH, NJ 5 WHETHERELL ROAD	08844 R / 156	300,000 587,000 887,000		887,000		F01	1	0.00 20,371.25 10,185.63
9	203.23 53.04	1.033 2SVB L 3BIG 1.0330 AC	2	ZHANG, CHAOWEN & MIN YE 7 WHETHERELL ROAD HILLSBOROUGH, NJ 7 WHETHERELL ROAD	08844 R / 156	300,800 645,800 946,600		946,600		F01	1	0.00 21,801.19 10,900.60
10	203.23 53.05	1.033 2SVB L 3BIG 1.0330 AC	2	MARAPPAN-RAMASAMY, SENTHILKUMAR 9 WHETHERELL ROAD HILLSBOROUGH, NJ 9 WHETHERELL ROAD	08844 R / 156	300,800 532,100 832,900		832,900		F01	1	0.00 19,098.63 9,549.32
11	203.23 53.06	1.033 2SVB L 3BIG 1.0330 AC	2	GREEN, PETER R & DEBRA L 11 WHETHERELL ROAD HILLSBOROUGH, NJ 11 WHETHERELL ROAD	08844 R / 156	300,800 642,900 943,700		943,700		F01	1	0.00 21,723.70 10,861.85
12	203.23 53.07	1.004 2SVB L 3AG 1.0040 AC	2	PATEL, ROMESHKUMAR C. & PANNA R. 13 WHETHERELL ROAD HILLSBOROUGH, NJ 13 WHETHERELL ROAD	08844 R / 156	300,100 622,800 922,900		922,900		F01	1	0.00 21,247.06 10,623.53
13	203.23 53.08	1.018 2SVB L 3ATG 1.0180 AC	2	NAIR, RANJITH & NANCY V 15 WHETHERELL ROAD HILLSBOROUGH, NJ 15 WHETHERELL ROAD	08844 R / 156	300,500 659,000 959,500		959,500		F01	1	0.00 22,059.47 11,029.74
14	203.23 53.09	1.326 2SVB L 3ATG 1.3260 AC	2	SCHECHTER, ANDREW & PAMELA L 16 WHETHERELL ROAD HILLSBOROUGH, NJ 16 WHETHERELL ROAD	08844 R / 156	308,200 675,100 983,300		983,300		F01	1	0.00 22,651.16 11,325.58
Page Totals					W1 250	3,162,900 5,945,200	0	9,108,100				Block: 203.23 Lot: 53.09

1	2	3	4	5	6	7	8	9	10	11		
Line	Block No Lot No. Qualification Account #	Land Dimensions Building Description Additional Lots Acreage	Prop Class	Owner's Name Address City State Property Location	Billing Code Zip Code Zoning/Tax Map Pg	Value	Exemptions Code Amount	Net Taxable Value	Deductions Code No Owners	Special Tax Codes	Num Units	Deduction Amt 2021 Tax 2022 1st
						Land Improvemnt Total						
1	203.23 53.10	1.164 DETENTION BASIN OPEN SPACE 1.1640 AC	1	COUNTRY CLASSICS @ BELLE MEAD HOA 4 WHETHERELL ROAD HILLSBOROUGH, NJ WHETHERELL RD - BASIN	08844 R / 156	0 0 0		0		F01	1	0.00 0.00 0.00
2	203.23 53.11	1.102 2SVB L 3BIG 1.1020 AC	2	MANGANO, JOSEPH V & BARBARA N 12 WHETHERELL ROAD HILLSBOROUGH, NJ 12 WHETHERELL ROAD	08844 R / 156	302,600 584,800 887,400		887,400		F01	1	0.00 20,373.60 10,186.80
3	203.23 53.12	1.059 2SVB L 3ATG 1.0590 AC	2	ZHANG, JING & DU, YI 10 WHETHERELL ROAD HILLSBOROUGH, NJ 10 WHETHERELL ROAD	08844 R / 156	301,500 697,700 999,200		999,200		F01	1	0.00 23,003.36 11,501.68
4	203.23 53.13	1.109 2SVB L 2AG 1.1090 AC	2	GOVINDARAJAN, RAVICHANDREN & R. 8 WHETHERELL ROAD HILLSBOROUGH, NJ 8 WHETHERELL ROAD	08844 R / 156	302,700 556,200 858,900		858,900		F01	1	0.00 19,697.38 9,848.69
5	203.23 53.14	1.019 2SVB L 3AG 1.0190 AC	2	GHOTRA, NAVDEEP & RAVINA 1 WRAIGHT COURT HILLSBOROUGH, NJ 1 WRAIGHT COURT	08844 R / 156	300,500 631,700 932,200		932,200		F01	1	0.00 21,418.46 10,709.23
6	203.23 53.15	1.033 2SVB L 3BIG 1.0330 AC	2	VAPIWALA, KEVIN & CHIRAGI 3 WRAIGHT COURT HILLSBOROUGH, NJ 3 WRAIGHT COURT	08844 R / 156	300,800 586,800 887,600		887,600		F01	1	0.00 20,399.42 10,199.71
7	203.23 53.16	1.063 2SVB L 3ATG 1.0630 AC	2	MADHAVAN, ARJUN & ROHINI MAHAJAN 5 WRAIGHT COURT HILLSBOROUGH, NJ 5 WRAIGHT COURT	08844 R / 156	301,600 649,700 951,300		951,300		F01	1	0.00 21,925.62 10,962.81
8	203.23 53.17	1.080 2SVB L 3BIG 1.0800 AC	2	AGHTAR, SAEED & LEILA FATEHI 7 WRAIGHT COURT HILLSBOROUGH, NJ 7 WRAIGHT COURT	08844 R / 156	302,000 596,000 898,000		898,000		F01	1	0.00 20,650.67 10,325.34
9	203.23 53.18	1.084 2SVB L 3ATG 1.0840 AC	2	CLARK, PHILLIP J & PATRICIA G 9 WRAIGHT COURT HILLSBOROUGH, NJ 9 WRAIGHT COURT	08844 R / 156	287,000 485,700 772,700		772,700		F01	1	0.00 17,466.78 8,733.39
10	203.23 53.19	1.014 2SVB L 3AG 1.0140 AC	2	CHADHA, KULJIT S & PREETI K 10 WRAIGHT COURT HILLSBOROUGH, NJ 10 WRAIGHT COURT	08844 R / 156	300,400 575,200 875,600		875,600		F01	1	0.00 20,089.49 10,044.75
11	203.23 53.20	1.021 2SVB L 3AG 1.0210 AC	2	ANIREDDY, SUJAY R & SINDHURI R S 8 WRAIGHT COURT HILLSBOROUGH, NJ 8 WRAIGHT COURT	08844 R / 156	300,500 616,400 916,900		916,900		F01	1	0.00 21,059.22 10,529.61
12	203.23 53.21	1.033 2SVB L 3ATG 1.0330 AC	2	GIZZI, MATTHEW & LAUREN LAPINSKI 6 WRAIGHT COURT HILLSBOROUGH, NJ 6 WRAIGHT COURT	08844 R / 156	300,800 510,300 811,100		811,100		F01	1	0.00 18,614.94 9,307.47
13	203.23 53.22	1.033 2SVB L 3ATG 1.0330 AC	2	MOHAL, BRIJ RAJ & ANJU 4 WRAIGHT COURT HILLSBOROUGH, NJ 4 WRAIGHT COURT	08844 R / 156	300,800 494,100 794,900		794,900		F01	1	0.00 18,194.66 9,097.33
14	203.23 53.23	1.037 2SV L 3ATG 1.0370 AC	2	KURZ, WILLIAM A & ANDREA C 4 WHETHERELL ROAD HILLSBOROUGH, NJ 4 WHETHERELL ROAD	08844 R / 156	300,900 620,900 921,800		921,800		F01	1	0.00 21,211.83 10,605.92
Page Totals						3,902,100 7,605,500	0	11,507,600				Block: 203.23 Lot: 53.23

1	2	3	4	5	6	7	8	9	10	11		
Line	Block No Lot No. Qualification Account #	Land Dimensions Building Description Additional Lots Acreage	Prop Class	Owner's Name Address City State Property Location	Billing Code Zip Code Zoning/Tax Map Pg	Value	Exemptions Code Amount	Net Taxable Value	Deductions Code No Owners	Special Tax Codes	Num Units	Deduction Amt 2021 Tax 2022 1st
						Land Improvemnt Total						
1	203.23 53.24	1.004 2SVB L 3AG 1.0040 AC	2	CHERIAN, THOMAS & OMANA 2 WHETHERELL ROAD HILLSBOROUGH, NJ 2 WHETHERELL ROAD	08844 R / 156	300,100 536,800 836,900		836,900		F01	1	0.00 19,206.66 9,603.33
2	203.23 53.25	1.574 OPEN SPACE OPEN SPACE 1.5740 AC	15C	TOWNSHIP OF HILLSBOROUGH 379 SOUTH BRANCH ROAD HILLSBOROUGH, NJ WILLOW RD -OPEN SPACE	08844 R / 156	15,700 0 15,700		*Exempt*			1	0.00 0.00 0.00
3	203.24 10.01	0.7418 .7418 AC	15C	TOWNSHIP OF HILLSBOROUGH 379 SOUTH BRANCH ROAD HILLSBOROUGH, NJ STEPHEN WAY	08844 R / 155	277,000 0 277,000		*Exempt*		F01	1	0.00 0.00 0.00
4	204 1.01	2.000 2SVB L 3BIG 2.0000 AC	2	BERLIN, CRAIG & ZIVA 1 ALLSHOUSE STREET HILLSBOROUGH, NJ 1 ALLSHOUSE STREET	08844 RA / 119	294,500 695,400 989,900		989,900		F01	1	0.00 22,963.44 11,481.72
5	204 1.02	1.2874 200 X 281 2SV L 3BIG .0000 AC	2	CHANG, DAVID JUAN-YUAN & GRACE 202 FAIRFIELD LANE HILLSBOROUGH, NJ 202 FAIRFIELD LANE	08844 RA / 122	322,900 545,100 868,000		868,000		F01	1	0.00 19,162.03 9,581.02
6	204 1.03	1.0643 165 X 280 2SV L 2BIG .0000 AC	2	MCNULTY, THOMAS & KAREN 204 FAIRFIELD LANE HILLSBOROUGH, NJ 204 FAIRFIELD LANE	08844 RA / 122	320,600 472,000 792,600		792,600		F01	1	0.00 17,393.98 8,696.99
7	204 1.04	1.1389 144X285 TRI 2SV L 2BIG .0000 AC	2	VELUCHAMY, SURESH & PAJANY, S., 206 FAIRFIELD LANE HILLSBOROUGH, NJ 206 FAIRFIELD LANE	08844 RA / 122	321,400 393,200 714,600		714,600		F01	1	0.00 15,557.85 7,778.93
8	204 1.05	1.5775 130X322 TRI 2SV L 3BIG .0000 AC	2	HUTCHESON, MARK F & SANYAL SANJUKTA 208 FAIRFIELD LANE HILLSBOROUGH, NJ 208 FAIRFIELD LANE	08844 RA / 122	325,700 527,700 853,400		853,400		F01	1	0.00 18,812.18 9,406.09
9	204 1.06	1.4132 2SV L 3BIG 1.4132 AC	2	RAJU, ROBIN & VARUGHESE-RAJU, JOYCE 210 FAIRFIELD LANE HILLSBOROUGH, NJ 210 FAIRFIELD LANE	08844 RA / 122	324,100 511,600 835,700		835,700		F01	1	0.00 18,410.67 9,205.34
10	204 1.07	1.4997 2SV L 3BIG 1.4997 AC	2	MCGANN, JOHN P & JENNIFER 4 SLATER COURT HILLSBOROUGH, NJ 4 SLATER COURT	08844 RA / 122	325,000 539,300 864,300		864,300		F01	1	0.00 19,105.68 9,552.84
11	204 1.08	2.0574 2SV L 3BIG 2.0574 AC	2	FOFANA, ABDOUKARIM MOUSSA & FOFANA 6 SLATER COURT HILLSBOROUGH, NJ 6 SLATER COURT	08844 RA / 122	330,500 551,900 882,400		882,400		F01	1	0.00 19,650.42 9,825.21
12	204 1.09	12.420 2SVS L 3AG FLAG LOT 12.4200 AC	2	REAR, DAVID & TINA 5 TODD STREET HILLSBOROUGH, NJ 5 TODD STREET	08844 RA / 119	357,100 589,600 946,700		946,700		F01	1	0.00 21,916.23 10,958.12
13	204 1.10	3.270 2SVS L 3BIG 3.2700 AC	2	BATULA, FRANK G & DONNA M 13 TODD STREET HILLSBOROUGH, NJ 13 TODD STREET	08844 RA / 119	322,700 740,900 1,063,600		1,063,600		F01	1	0.00 24,696.26 12,348.13
14	204 1.11	3.350 2SVB L 3BIG 3.3500 AC	2	ALTMAN, JASON C & TRACI C 11 TODD STREET HILLSBOROUGH, NJ 11 TODD STREET	08844 RA / 119	323,500 816,400 1,139,900		1,139,900		F01	1	0.00 26,391.52 13,195.76
Page Totals						3,868,100 6,919,900	0	10,788,000				Block: 204 Lot: 1.11

1	2	3	4	5	6	7	8	9	10	11		
Line	Block No Lot No. Qualification Account #	Land Dimensions Building Description Additional Lots Acreage	Prop Class	Owner's Name Address City State Property Location	Billing Code Zip Code Zoning/Tax Map Pg	Value	Exemptions Code Amount	Net Taxable Value	Deductions Code No Owners	Special Tax Codes	Num Units	Deduction Amt 2021 Tax 2022 1st
						Land Improvemnt Total						
1	204 1.12	6.140 2SVB L 3BIG 6.1400 AC	2	KARKI, SHYAM B & KARKI, NAMI 9 TODD STREET HILLSBOROUGH, NJ 9 TODD STREET	08844 RA / 119	351,400 645,300 996,700		996,700		F01	1	0.00 23,050.32 11,525.16
2	204 1.13	3.830 2SS L 3BIG 3.8300 AC	2	SHAH, MANISH D & AVANI M 7 TODD STREET HILLSBOROUGH, NJ 7 TODD STREET	08844 RA / 119	328,300 556,700 885,000		885,000		F01	1	0.00 20,427.60 10,213.80
3	204 1.14	2.010 2SVB L 3BIG 2.0100 AC	2	SINHA, RAJ & JOANNA HRYMOC- 650 EASTON AVENUE SOMERSET, NJ 3 TODD STREET	08873 RA / 119	310,100 763,700 1,073,800		1,073,800		F01	1	0.00 24,877.07 12,438.54
4	204 1.15	2.020 2SVB L 3BIG 2.0200 AC	2	ASHRAF, SYED A & AZIMA 1 TODD STREET HILLSBOROUGH, NJ 1 TODD STREET	08844 RA / 119	294,700 704,800 999,500		999,500		F01	1	0.00 23,160.67 11,580.34
5	204 1.16	2.110 2SVB L 2BIG 2.1100 AC	2	THAKURIA, GAUTOM & DEKA, BHARATI 2 TODD STREET HILLSBOROUGH, NJ 2 TODD STREET	08844 RA / 120	295,500 664,700 960,200		960,200		F01	1	0.00 22,249.65 11,124.83
6	204 1.17	2.470 2SVB L 3BIG 2.4700 AC	2	PATEL, SAMIR & SEFALI 4 TODD STREET HILLSBOROUGH, NJ 4 TODD STREET	08844 RA / 120	314,700 659,600 974,300		974,300		F01	1	0.00 22,552.55 11,276.28
7	204 1.18	2.010 2SVB L 3BIG 2.0100 AC	2	SINHA, NIRAJ & ANSHU 6 HENDRICKSON COURT HILLSBOROUGH, NJ 6 HENDRICKSON COURT	08844 RA / 120	310,100 695,900 1,006,000		1,006,000		F01	1	0.00 23,299.21 11,649.61
8	204 1.19	2.030 2SVB L 3BIG 2.0300 AC	2	PATEL, PRASHANT & ZHEEL 8 HENDRICKSON COURT HILLSBOROUGH, NJ 8 HENDRICKSON COURT	08844 RA / 120	310,300 608,200 918,500		918,500		F01	1	0.00 21,237.67 10,618.84
9	204 1.20	2.390 2SVB L 3BIG 2.3900 AC	2	BASU, AMARTYA & KAUSHIK-BASU, N 10 HENDRICKSON COURT HILLSBOROUGH, NJ 10 HENDRICKSON COURT	08844 RA / 120	313,900 682,100 996,000		996,000		F01	1	0.00 22,618.29 11,309.15
10	204 1.21	2.010 2SVB L 3BIG 2.0100 AC	2	GOGNA, NAINA KAUSHAL & ROHIT 11 HENDRICKSON COURT HILLSBOROUGH, NJ 11 HENDRICKSON COURT	08844 RA / 120	310,100 773,500 1,083,600		1,083,600		F01	1	0.00 25,125.95 12,562.98
11	204 1.22	2.190 2SS L 2BIG 2.1900 AC	2	KHARE, DEEPAK & ARTI 9 HENDRICKSON COURT HILLSBOROUGH, NJ 9 HENDRICKSON COURT	08844 RA / 120	311,900 845,900 1,157,800		1,157,800		F01	1	0.00 26,598.17 13,299.09
12	204 1.23	2.820 2SVB L 3BIG 2.8200 AC	2	KHURANA, FRANK & NITA 7 HENDRICKSON COURT HILLSBOROUGH, NJ 7 HENDRICKSON COURT	08844 RA / 120	318,200 691,400 1,009,600		1,009,600		F01	1	0.00 23,404.86 11,702.43
13	204 1.24	4.780 2SVB L 3BIG 4.7800 AC	2	BANJI, JAISON & SHARLET 5 HENDRICKSON COURT HILLSBOROUGH, NJ 5 HENDRICKSON COURT	08844 RA / 120	337,800 613,900 951,700		951,700		F01	1	0.00 22,289.57 11,144.79
14	204 1.25	7.270 2SVB L 3BIG 7.2700 AC	2	MOHAPATRA, NEELAM & PATNAIK, AMOL 6 TODD STREET HILLSBOROUGH, NJ 6 TODD STREET	08844 RA / 120	353,300 795,500 1,148,800		1,148,800		F01	1	0.00 26,621.62 13,310.81
Page Totals						4,460,300 9,701,200	0	14,161,500				Block: 204 Lot: 1.25

1	2	3	4	5	6	7	8	9	10	11		
Line	Block No Lot No. Qualification Account #	Land Dimensions Building Description Additional Lots Acreage	Prop Class	Owner's Name Address City State Property Location	Billing Code Zip Code Zoning/Tax Map Pg	Value	Exemptions Code Amount	Net Taxable Value	Deductions Code No Owners	Special Tax Codes	Num Units	Deduction Amt 2021 Tax 2022 1st
						Land Improvemnt Total						
1	204 1.26	3.970 2SVB L 3BIG 3.9700 AC	2	VOLKOV, ANDREI & QUNYING GUAN 8 TODD STREET HILLSBOROUGH, NJ 8 TODD STREET	08844 RA / 120	329,700 714,800 1,044,500		1,044,500		F01	1	0.00 24,172.67 12,086.34
2	204 1.27	3.400 2SVB L 3BIG 3.4000 AC	2	DANG, MIN & XIYOU XU 10 TODD STREET HILLSBOROUGH, NJ 10 TODD STREET	08844 RA / 120	324,000 784,700 1,108,700		1,108,700		F01	1	0.00 25,722.35 12,861.18
3	204 1.28	2.670 2SVB L 3BIG 2.6700 AC	2	SHAH, SANJAY & SHILPA 12 TODD STREET HILLSBOROUGH, NJ 12 TODD STREET	08844 RA / 120	316,700 795,200 1,111,900		1,111,900		F01	1	0.00 25,776.34 12,888.17
4	204 1.29	2.490 2SVB L 3BIG 2.4900 AC	2	PATEL, PINAKIN R & NILAM P 14 TODD STREET HILLSBOROUGH, NJ 14 TODD STREET	08844 RA / 120	314,900 667,600 982,500		982,500		F01	1	0.00 22,716.91 11,358.46
5	204 1.30	2.650 2SVB L 3BIG 2.6500 AC	2	RAYAPUDI, MURAHARI & SUSHMA 16 TODD STREET HILLSBOROUGH, NJ 16 TODD STREET	08844 RA / 120	316,500 789,000 1,105,500		1,105,500		F01	1	0.00 25,604.95 12,802.48
6	204 1.31	4.290 2SVB L 3BIG 4.2900 AC	2	MA, JIAN & ZHONG, HUI HUA 18 TODD STREET HILLSBOROUGH, NJ 18 TODD STREET	08844 RA / 120	332,900 745,600 1,078,500		1,078,500		F01	1	0.00 25,013.25 12,506.63
7	204 1.32	2.180 2SVS L 3BIG 2,1800 AC	2	RAYAPUDI, SUDHAKAR & JAYA P O BOX 0356 HILLSBOROUGH, NJ 17 TODD STREET	08844 RA / 120	311,800 776,600 1,088,400		1,088,400		F01	1	0.00 25,203.43 12,601.72
8	204 1.33	2.510 2SVB L 3BIG 2.5100 AC	2	MAJMUDDAR, NIRAV & KRUTI 15 TODD STREET HILLSBOROUGH, NJ 15 TODD STREET	08844 RA / 120	315,100 680,200 995,300		995,300		F01	1	0.00 23,069.11 11,534.56
9	204 1.021	2.490 2SVB L 3BIG 2.4900 AC	2	BHATTIA, UPVAN & PALKA 3 ALLSHOUSE STREET HILLSBOROUGH, NJ 3 ALLSHOUSE STREET	08844 RA / 119	236,200 640,900 877,100		877,100		F01	1	0.00 20,380.64 10,190.32
10	204 1.031	4.410 2SVS L 3AG 4.4100 AC	2	RAUSCHENBERG, SCOTT A & KATHRYN A 5 ALLSHOUSE STREET HILLSBOROUGH, NJ 5 ALLSHOUSE STREET	08844 RA / 119	334,100 635,600 969,700		969,700		F01	1	0.00 22,531.41 11,265.71
11	204 1.041	2.020 2SVB L 3BIG 2.0200 AC	2	PATEL, KAMLESH BAUBH & MONISHA K 7 ALLSHOUSE STREET HILLSBOROUGH, NJ 7 ALLSHOUSE STREET	08844 RA / 119	310,200 605,700 915,900		915,900		F01	1	0.00 21,174.26 10,587.13
12	204 1.051	2.300 2SVS L 3AG 2.3000 AC	2	PATEL, VIKAS & ZARANA 10 ALLSHOUSE ST HILLSBOROUGH, NJ 10 ALLSHOUSE STREET	08844 RA / 119	313,000 586,100 899,100		899,100		F01	1	0.00 20,793.89 10,396.95
13	204 1.061	5.530 2SVB L 3BIG 5.5300 AC	2	MIGLIACCIO, PATRICK & KELLIE 8 ALLSHOUSE STREET HILLSBOROUGH, NJ 8 ALLSHOUSE STREET	08844 RA / 119	345,300 651,700 997,000		997,000		F01	1	0.00 23,057.36 11,528.68
14	204 1.071	5.790 2SVB L 3BIG 5.7900 AC	2	PATEL, UMANGKUMAR & GAYATRI 6 ALLSHOUSE STREET HILLSBOROUGH, NJ 6 ALLSHOUSE STREET	08844 RA / 119	330,500 799,600 1,130,100		1,130,100		F01	1	0.00 26,215.43 13,107.72
Page Totals						4,430,900 9,873,300	0	14,304,200				Block: 204 Lot: 1.071

1	2	3	4	5	6	7	8	9	10	11		
Line	Block No Lot No. Qualification Account #	Land Dimensions Building Description Additional Lots Acreage	Prop Class	Owner's Name Address City State Property Location	Billing Code Zip Code Zoning/Tax Map Pg	Value	Exemptions Code Amount	Net Taxable Value	Deductions Code No Owners	Special Tax Codes	Num Units	Deduction Amt 2021 Tax 2022 1st
						Land Improvemnt Total						
1	204 1.081	2.750 2SVB L 3BIG 2.7500 AC	2	PATEL, VIJAY J & JENISH V 4 ALLSHOUSE STREET HILLSBOROUGH, NJ 4 ALLSHOUSE STREET	08844 RA / 119	301,600 657,600 959,200		959,200		F01	1	0.00 22,188.60 11,094.30
2	204 1.082	8.950 DETENTION BASIN 8.9500 AC	1	ROYCE BROOK MEADOWS COM ASSOC P O BOX 7499 HILLSBOROUGH, NJ 2 ALLSHOUSE ST -BASIN	08844 RA / 119	0 0 0		0		F01	1	0.00 0.00 0.00
3	204 1.083	2.820 2SAL L 3UG 2.8200 AC	2	PILLAR OF FIRE ASSOC CANAL ROAD ZAREPATH, NJ 641 WILLOW ROAD	08890 RA / 119	233,200 284,200 517,400		517,400		F01	1	0.00 10,929.95 5,464.98
4	204 2	0.6652 1.5SF F 1UG .6652 AC	2	ZELUS, ROBERT M & KAREN F 551 WILLOW ROAD HILLSBOROUGH, NJ 551 WILLOW ROAD	2925 08844 R / 122	198,300 95,600 293,900		293,900		F01	1	0.00 6,431.18 3,215.59
5	204 3	0.0000 212X251 1.5SF F .0000 AC	2	PISCADLO, JOS & RUTH 547 WILLOW ROAD HILLSBOROUGH, NJ 547 WILLOW ROAD	08844 R / 122	217,200 161,000 378,200		378,200		F01	1	0.00 8,410.54 4,205.27
6	204 4	0.0000 164X252 1SAL R 2UG .0000 AC	2	TREONZE, GREG 541 WILLOW ROAD HILLSBOROUGH, NJ 541 WILLOW ROAD	08844 R / 122	212,300 137,500 349,800		349,800		F01	1	0.00 7,743.70 3,871.85
7	204 5	0.0000 163X251 1SF R 1AG .0000 AC	2	GAMBINO, JAMES G & RENE L 539 WILLOW ROAD HILLSBOROUGH, NJ 539 WILLOW ROAD	08844 R / 122	212,300 125,200 337,500		337,500		F01	1	0.00 7,473.69 3,736.85
8	204 6	0.0000 163X251 1SF S 2AG .0000 AC	2	FINCH, EUGENIA 533 WILLOW ROAD HILLSBOROUGH, NJ 533 WILLOW ROAD	08844 R / 122	212,300 177,800 390,100		390,100		F01	1	0.00 8,689.95 4,344.98
9	204 7.03	2.0991 223X417 AVG 2SV L 2AG .0000 AC	2	BARROOD, PHILLIP K & SIRIANNI, J 531 WILLOW ROAD HILLSBOROUGH, NJ 531 WILLOW ROAD	08844 RA / 122	212,300 371,800 584,100		584,100		F01	1	0.00 13,315.51 6,657.76
10	204 7.04	1.2309 190X223 TRI 2SV L 2BG .0000 AC	2	KHER, UDAY & ABHA U 184 FAIRFIELD LANE HILLSBOROUGH, NJ 184 FAIRFIELD LANE	08844 RA / 122	322,300 362,800 685,100		685,100		F01	1	0.00 14,839.36 7,419.68
11	204 7.05	1.2669 143X332 TRI 2SV L 2AG .0000 AC	2	RATHOD, KALPESH & VAISHALI 186 FAIRFIELD LANE HILLSBOROUGH, NJ 186 FAIRFIELD LANE	08844 RA / 122	322,700 451,100 773,800		773,800		F01	1	0.00 16,936.13 8,468.07
12	204 7.06	2.1412 139X416 TRI 2SV L 3BIG .0000 AC	2	LOMELO, JAMES JOHN 188 FAIRFIELD LANE HILLSBOROUGH, NJ 188 FAIRFIELD LANE	08844 RA / 122	331,400 574,800 906,200		906,200		F01	1	0.00 20,061.31 10,030.66
13	204 7.07	2.0288 139X404 TRI 2SV L 3BIG .0000 AC	2	DHINGRA, MUNISH K & CHANDER K 190 FAIRFIELD LANE HILLSBOROUGH, NJ 190 FAIRFIELD LANE	08844 RA / 122	330,300 585,700 916,000		916,000		F01	1	0.00 20,300.81 10,150.41
14	204 7.08	1.3582 139X313 TRI 2SV L 2BIG POOL .0000 AC	2	ALEO, CHRISTOPHER & MICHEL TIMKO- 192 FAIRFIELD LANE HILLSBOROUGH, NJ 192 FAIRFIELD LANE	08844 RA / 122	323,600 427,600 751,200		751,200		F01	1	0.00 16,421.91 8,210.96
Page Totals						3,429,800 4,412,700	0	7,842,500				Block: 204 Lot: 7.08

1	2	3	4	5	6	7	8	9	10	11		
Line	Block No Lot No. Qualification Account #	Land Dimensions Building Description Additional Lots Acreage	Prop Class	Owner's Name Address City State Property Location	Billing Code Zip Code Zoning/Tax Map Pg	Value	Exemptions Code Amount	Net Taxable Value	Deductions Code No Owners	Special Tax Codes	Num Units	Deduction Amt 2021 Tax 2022 1st
						Land Improvemnt Total						
1	204 7.09	1.1125 148X285 TRI 2SV L 2BIG .0000 AC	2	MUSTO, JOSEPH & DIANE J TRUSTEES 194 FAIRFIELD LANE HILLSBOROUGH, NJ 194 FAIRFIELD LANE	08844 RA / 122	321,100 381,900 703,000		703,000		F01	1	0.00 15,264.35 7,632.18
2	204 7.10	1.0660 165 X 281 2SB L 2BIG .0000 AC	2	MACCHIARELLI, JOHN & STACY 196 FAIRFIELD LANE HILLSBOROUGH, NJ 196 FAIRFIELD LANE	08844 RA / 122	320,700 369,500 690,200		690,200		F01	1	0.00 14,963.81 7,481.91
3	204 7.11	1.07 2SV L 2BIG 1.0700 AC	2	RAMSEY, THOMAS & MEREDITH 198 FAIRFIELD LANE HILLSBOROUGH, NJ 198 FAIRFIELD LANE	08844 RA / 122	320,700 380,900 701,600		701,600		F01	1	0.00 15,231.48 7,615.74
4	204 7.12	1.2881 200 X 281 2SV L 2BIG .0000 AC	2	WU, FAN & SHANSHAN LI 200 FAIRFIELD LANE HILLSBOROUGH, NJ 200 FAIRFIELD LANE	08844 RA / 122	322,900 381,400 704,300		704,300		F01	1	0.00 15,294.87 7,647.44
5	204 11	0.4900 2SF O 2UG + PRESERVED .4900 AC	3A	YABLONSKY, JOHN 282 AMWELL ROAD HILLSBOROUGH, NJ 282 AMWELL ROAD	08844 RA / 121	126,500 245,500 372,000		372,000		F01	1	0.00 8,307.22 4,153.61
6	204 11 Q0131	40.72 PRESERVED 40.7200 AC	3B	YABLONSKY, JOHN 282 AMWELL ROAD HILLSBOROUGH, NJ 282 AMWELL ROAD	08844 RA / 121	17,500 0 17,500		17,500		F01	1	0.00 401.51 200.76
7	204 12	14.690 2SF OFFICE/APTS 14.6900 AC	4A	AMWELL NURSERY & LANDSCAPE SUPPLY L 631 RIVER RD PISCATAWAY, NJ 260 AMWELL ROAD	08854 RA / 121	549,500 97,000 646,500		646,500		F01	2	0.00 12,423.27 6,211.64
8	204 12.01	0.0000 167X245 TRI 1SAL 2 2BG .0000 AC	2	CASTRO, BERNAL G. RODRIGUEZ 262 AMWELL RD. HILLSBOROUGH, NJ 262 AMWELL ROAD	08844 RA / 121	168,900 216,200 385,100		385,100		F01	1	0.00 8,849.62 4,424.81
9	204 12.03	3.0130 1SAL R 2AG 3.0130 AC	2	GILREATH, MICHAEL 258 AMWELL ROAD HILLSBOROUGH, NJ 258 AMWELL ROAD	08844 RA / 121	190,100 233,700 423,800		423,800		F01	1	0.00 9,751.25 4,875.63
10	204 13	2.6311 1.5SAL R 1AG 2.6311 AC	2	250 AMWELL RD LLC 250 AMWELL RD HILLSBOROUGH, NJ 250 AMWELL ROAD	08844 RA / 121	174,300 88,900 263,200		263,200		F01	1	0.00 6,036.71 3,018.36
11	204 14.01	3.8500 1.5SAL F 2AG 3.8500 AC	2	FAULKNER, DAVID & JUDY 248 AMWELL RD HILLSBOROUGH, NJ 248 AMWELL ROAD	08844 RA / 121	186,500 122,400 308,900		308,900		F01	1	0.00 6,602.58 3,301.29
12	204 14.02	1.8400 150X606 2SB L 2AG .0000 AC	2	PATEL, PRITI K & KALPEN 242 AMWELL ROAD HILLSBOROUGH, NJ 242 AMWELL ROAD	08844 RA / 121	178,400 244,600 423,000		423,000		F01	1	0.00 9,460.10 4,730.05
13	204 14.03	1.8400 1.5SF F 2AG 1.8400 AC	2	LEMORE, DEBORAH J 238 AMWELL ROAD HILLSBOROUGH, NJ 238 AMWELL ROAD	08844 RA / 121	178,400 200,900 379,300		379,300		F01	1	0.00 8,476.28 4,238.14
14	204 15	2.0500 1SB R 2AG 2.0500 AC	2	PALAGYI, MARY IR 234 AMWELL ROAD HILLSBOROUGH, NJ 234 AMWELL ROAD	08844 RA / 121	180,500 197,200 377,700		377,700		F01	1	0.00 8,722.83 4,361.42
Page Totals						3,236,000 3,160,100	0	6,396,100				Block: 204 Lot: 15

1	2	3	4	5	6	7	8	9	10	11		
Line	Block No Lot No. Qualification Account #	Land Dimensions Building Description Additional Lots Acreage	Prop Class	Owner's Name Address City State Property Location	Billing Code Zip Code Zoning/Tax Map Pg	Value	Exemptions Code Amount	Net Taxable Value	Deductions Code No Owners	Special Tax Codes	Num Units	Deduction Amt 2021 Tax 2022 1st
						Land Improvemnt Total						
1	204 16	0.0000 75X358 TRI 1SF R 1AG .0000 AC	2	SMITH, JOHN S & NANCY D 222 AMWELL ROAD HILLSBOROUGH, NJ 222 AMWELL ROAD	08844 RA / 121	151,500 139,800 291,300		291,300	V1 2	F01	1	250.00 6,383.11 3,191.56
2	204 17	0.0000 80X355 TRI 1SF R 1AG .0000 AC	2	KLINK, JASON & NICOLE 220 AMWELL ROAD HILLSBOROUGH, NJ 220 AMWELL ROAD	08844 RA / 121	150,900 129,800 280,700		280,700		F01	1	0.00 6,388.91 3,194.46
3	204 18	0.0000 100X258 1SF R 2AG .0000 AC	2	PADILLA, JAMES J 218 AMWELL ROAD HILLSBOROUGH, NJ 218 AMWELL ROAD	1175 08844 RA / 121	149,600 149,200 298,800		298,800		F01	1	0.00 6,802.16 3,401.08
4	204 19	0.0000 100X261 1SF R 2AG .0000 AC	2	RULKA, DONALD & DANIELLE 216 AMWELL ROAD HILLSBOROUGH, NJ 216 AMWELL ROAD	08844 RA / 121	150,100 194,200 344,300		344,300	V1 2	F01	1	250.00 7,629.89 3,814.95
5	204 20	0.0000 141X184 TRI 1SF R 2AG .0000 AC	2	GABRISH, JOSEPH & COLEEN 23 ANDERSON STREET RARITAN, NJ 3 WOODS ROAD	08869 RA / 121	188,300 239,500 427,800		427,800		F01	1	0.00 9,586.89 4,793.45
6	204 21	0.0000 125X199 1SF R 1AG .0000 AC	2	MAC DONALD, MARGARET B 9 WOODS ROAD HILLSBOROUGH, NJ 9 WOODS ROAD	08844 RA / 121	168,600 48,700 217,300		217,300		F01	1	0.00 4,379.03 2,189.52
7	204 22	0.0000 100X410 1.5SF F 1AG .0000 AC	2	HOOK, KEITH R & LINDA D 13 WOODS ROAD HILLSBOROUGH, NJ 13 WOODS ROAD	08844 RA / 121	210,200 202,400 412,600		412,600		F01	1	0.00 9,218.25 4,609.13
8	204 23	0.0000 200X501 1SF R 2AG .0000 AC	2	GLENFIELD, JANE H. 21 WOODS ROAD HILLSBOROUGH, NJ 21 WOODS ROAD	08844 RA / 121	227,300 140,400 367,700		367,700		F01	1	0.00 8,187.48 4,093.74
9	204 24	0.0000 200X468 1SB R 1AG .0000 AC	2	MAJKA, EDWARD 27 WOODS ROAD HILLSBOROUGH, NJ 27 WOODS ROAD	08844 RA / 121	225,800 143,100 368,900		368,900		F01	1	0.00 8,267.31 4,133.66
10	204 25	7.4240 1.5SF F 1UG 7.4240 AC	2	VEERAPANENI, BHAVANI & PADMAPRIYA 230 AMWELL ROAD HILLSBOROUGH, NJ 230 AMWELL ROAD	08844 RA / 121	222,200 120,900 343,100		343,100		F01	1	0.00 7,842.32 3,921.16
11	204 25.01	2.21 2SF L 2AG 2.2100 AC	2	FRANA, BRETT 35 WOODS ROAD HILLSBOROUGH, NJ 35 WOODS ROAD	08844 RA / 121	227,100 457,300 684,400		684,400		F01	1	0.00 14,783.01 7,391.51
12	204 26.01	1.0000 150X290 2SB O 2AG .0000 AC	2	SHAH, MEGHANA 47 WOODS ROAD HILLSBOROUGH, NJ 47 WOODS ROAD	08844 RA / 121	215,000 254,400 469,400		469,400		F01	1	0.00 10,596.53 5,298.27
13	204 26.02	1.0000 150X290 1SF R 2AG .0000 AC	2	DOSCHER, GEORGE E. IV 43 WOODS ROAD HILLSBOROUGH, NJ 43 WOODS ROAD	08844 RA / 121	215,000 187,400 402,400		402,400		F01	1	0.00 9,152.50 4,576.25
14	204 26.03	5.3930 2SV L 3BIG 5.3930 AC	2	NEWMAN, MICHAEL & COURTNEY 51 WOODS ROAD HILLSBOROUGH, NJ 51 WOODS ROAD	08844 RA / 121	258,900 425,800 684,700		684,700		F01	1	0.00 15,682.30 7,841.15
Page Totals				V2 500		2,760,500 2,832,900	0	5,593,400				Block: 204 Lot: 26.03

1	2	3	4	5	6	7	8	9	10	11		
Line	Block No Lot No. Qualification Account #	Land Dimensions Building Description Additional Lots Acreage	Prop Class	Owner's Name Address City State Property Location	Billing Code Zip Code Zoning/Tax Map Pg	Value	Exemptions Code Amount	Net Taxable Value	Deductions Code No Owners	Special Tax Codes	Num Units	Deduction Amt 2021 Tax 2022 1st
						Land Improvemnt Total						
1	204 26.04	5.5020 2SF O 1AG,1BG 5.5020 AC	2	ROTHSTEIN, MURRAY & MURIEL 59 WOODS ROAD HILLSBOROUGH, NJ 59 WOODS ROAD	08844 RA / 121	260,000 305,900 565,900		565,900	W1 2	F01	1	250.00 12,610.00 6,305.00
2	204 27	33.00 1.5SF O 33.0000 AC	3A	LAVE SYNERGIES CORPORATION 2454 E. PRESTWICK AVE FRESNO, CA 254 AMWELL ROAD	93730 RA / 121	330,000 82,200 412,200		412,200		F01	1	0.00 9,246.42 4,623.21
3	204 27 Q0063	35.0000 35.0000 AC	3B	LAVE SYNERGIES CORPORATION 2454 E. PRESTWICK AVE FRESNO, CA 254 AMWELL ROAD	93730 RA / 121	10,200 0 10,200		10,200		F01	1	0.00 232.46 116.23
4	204 27.01	0.0000 175X297 TRI 1.5SB F 1AG .0000 AC	2	ADELSTEIN, RONALD 979 OCEAN FRONT #10 LONG BEACH, NY 252 AMWELL ROAD	11561 RA / 121	154,700 149,000 303,700		303,700		F01	1	0.00 7,335.15 3,667.58
5	204 28	1.1770 1SB R 2UG 1.1770 AC	2	LAVOIE, SAMUEL M & JUDY ANN 255 WOODS ROAD HILLSBOROUGH, NJ 63 WOODS ROAD	08844 RA / 121	216,800 122,900 339,700		339,700		F01	1	0.00 7,551.17 3,775.59
6	204 29	3.8000 1.5SV F 3.8000 AC	2	ADEJUWON, OLUFEMI & LAUREN MAREA 87 WOODS ROAD HILLSBOROUGH, NJ 87 WOODS ROAD	660 08844 RA / 121	243,000 253,400 496,400		496,400		F01	1	0.00 10,509.65 5,254.83
7	204 29.01	1.0100 2SF L 2AG 1.0100 AC	2	POWELL, ROSEMARIE ANN 67 WOODS ROAD HILLSBOROUGH, NJ 67 WOODS ROAD	08844 RA / 121	215,100 239,800 454,900		454,900	W1 1	F01	1	250.00 9,527.07 4,763.54
8	204 29.02	1.0400 150X303 2SF L 2AG .0000 AC	2	DI SOMMA, DAVID G 91 WOODS ROAD HILLSBOROUGH, NJ 91 WOODS ROAD	08844 RA / 121	215,400 279,400 494,800		494,800		F01	1	0.00 10,655.22 5,327.61
9	204 30	1.9820 2SV L 2AG 1.9820 AC	2	HOSSAIN, KHONDKER M 101 WOODS ROAD HILLSBOROUGH, NJ 101 WOODS ROAD	08844 RA / 121	224,800 394,800 619,600		619,600		F01	1	0.00 13,003.22 6,501.61
10	204 31	0.0000 100X311 1SF R 2UG .0000 AC	2	YEPEZ, I CAROLYN & CHAVES, THOMAS 113 WOODS ROAD HILLSBOROUGH, NJ 113 WOODS ROAD	08844 RA / 121	195,900 89,300 285,200		285,200		F01	1	0.00 6,236.29 3,118.15
11	204 32	0.0000 125X290 1SAL R 2AG .0000 AC	2	SEMONISH, NICHOLAS J & LISSY, STEVI 117 WOODS ROAD HILLSBOROUGH, NJ 117 WOODS ROAD	08844 RA / 121	206,700 155,400 362,100		362,100		F01	1	0.00 8,053.64 4,026.82
12	204 32.01	0.0000 125X274 2SF S .0000 AC	2	YURKOW, EDWARD J & KATHLEEN L 123 WOODS ROAD HILLSBOROUGH, NJ 123 WOODS ROAD	1175 08844 RA / 121	204,300 210,100 414,400		414,400		F01	1	0.00 9,359.13 4,679.57
13	204 33	0.0000 125X259 1SF R 2AG .0000 AC	2	ROMANOK, JOHN & KIMBERLY 127 WOODS ROAD HILLSBOROUGH, NJ 127 WOODS ROAD	08844 RA / 121	202,100 236,300 438,400		438,400		F01	1	0.00 9,861.60 4,930.80
14	204 34	0.0000 125X243 1SF R 1AG .0000 AC	2	BENTZLEY, CEANE 133 WOODS ROAD HILLSBOROUGH, NJ 133 WOODS ROAD	08844 RA / 121	199,900 141,600 341,500		341,500		F01	1	0.00 7,572.31 3,786.16
Page Totals				W2 500		2,878,900 2,660,100	0	5,539,000				Block: 204 Lot: 34

1	2	3	4	5	6	7	8	9	10	11		
Line	Block No Lot No. Qualification Account #	Land Dimensions Building Description Additional Lots Acreage	Prop Class	Owner's Name Address City State Property Location	Billing Code Zip Code Zoning/Tax Map Pg	Value	Exemptions Code Amount	Net Taxable Value	Deductions Code No Owners	Special Tax Codes	Num Units	Deduction Amt 2021 Tax 2022 1st
						Land Improvemnt Total						
1	204 35	0.0000 200X222 15AL R 1AG,2UG .0000 AC	2	NORMAN, KATHLEEN G & JAMES A 139 WOODS ROAD HILLSBOROUGH, NJ 139 WOODS ROAD	08844 RA / 121	212,400 167,400 379,800		379,800		F01	1	0.00 8,473.94 4,236.97
2	204 36	2.4700 1SV R 2AG 2.4700 AC	2	SHARP, JACK R 147 WOODS ROAD HILLSBOROUGH, NJ 147 WOODS ROAD	08844 RA / 121	229,700 288,000 517,700		517,700	V1 1	F01	1	250.00 11,487.66 5,743.83
3	204 37.01	2.0006 2SV L 2AG AKA LOT 37 QFARM 2.0006 AC	2	ROBERTS, CHRISTOPHER J & TARA K 8 SLATER COURT HILLSBOROUGH, NJ 8 SLATER COURT	08844 RA / 121	330,000 443,000 773,000		773,000		F01	1	0.00 16,985.43 8,492.72
4	204 37.02	2.0007 2SV L 3AG AKA LOT 37 QFARM 2.0007 AC	2	PETRINO, RANDY & DONNA 10 SLATER COURT HILLSBOROUGH, NJ 10 SLATER COURT	08844 RA / 121	330,000 435,400 765,400		765,400		F01	1	0.00 16,757.68 8,378.84
5	204 37.03	2.0003 2SV L 3BIG AKA LOT 37 QFARM 2.0003 AC	2	BRANDWEIN, MARK I & AMY D 12 SLATER COURT HILLSBOROUGH, NJ 12 SLATER COURT	08844 RA / 121	330,000 527,600 857,600		857,600		F01	1	0.00 18,906.10 9,453.05
6	204 37.04	2.1296 2SV L 2BIG AKA LOT 37 QFARM 2.1296 AC	2	PARIKH, TANAY & SHAH, RUTU 14 SLATER COURT HILLSBOROUGH, NJ 14 SLATER COURT	08844 RA / 121	331,300 456,900 788,200		788,200		F01	1	0.00 17,300.06 8,650.03
7	204 37.05	2.0805 2SV L 3BIG AKA LOT 37 QFARM 2.0805 AC	2	KATYAL, MANEESH & HARASH 16 SLATER COURT HILLSBOROUGH, NJ 16 SLATER COURT	08844 RA / 121	330,800 471,600 802,400		802,400		F01	1	0.00 17,652.26 8,826.13
8	204 37.06	2.0140 2SV L 3AG AKA LOT 37 QFARM 2.0140 AC	2	APLEGATE, THOMAS B & CATHERINE 18 SLATER COURT HILLSBOROUGH, NJ 18 SLATER COURT	08844 RA / 121	330,100 470,900 801,000		801,000		F01	1	0.00 17,574.79 8,787.40
9	204 37.07	2.0001 2SV L 3AG AKA LOT 37 QFARM 2.0001 AC	2	MANNING, ROBERT & ELIZABETH 20 SLATER COURT HILLSBOROUGH, NJ 20 SLATER COURT	08844 RA / 121	330,000 470,000 800,000		800,000		F01	1	0.00 17,593.57 8,796.79
10	204 37.08	2.0001 2SV L 3BIG AKA LOT 37 QFARM 2.0001 AC	2	MANTEGNA, KELLY S 22 SLATER COURT HILLSBOROUGH, NJ 22 SLATER COURT	08844 RA / 121	330,000 498,700 828,700		828,700		F01	1	0.00 18,220.48 9,110.24
11	204 37.09	2.0009 2SV L 3BIG AKA LOT 37 QFARM 2.0009 AC	2	ROMAN, JOHN P & LISA A 24 SLATER COURT HILLSBOROUGH, NJ 24 SLATER COURT	08844 RA / 121	330,000 481,700 811,700		811,700		F01	1	0.00 17,849.50 8,924.75
12	204 37.10	16.3654 OPEN SPACE 16.3654 AC	15C	TOWNSHIP OF HILLSBOROUGH 379 SOUTH BRANCH ROAD HILLSBOROUGH, NJ SLATER COURT-OPEN SPACE	08844 RA / 121	81,800 0 81,800		*Exempt*		F01	1	0.00 0.00 0.00
13	204 38.01	3.9100 1SF R 2AG 3.9100 AC	2	256 AMWELL RD LLC 252 AMWELL ROAD HILLSBOROUGH, NJ 256 AMWELL ROAD	08844 RA / 121	199,100 198,800 397,900		397,900		F01	1	0.00 9,276.95 4,638.48
14	204 39	40.570 2SF L 1AG 40.5700 AC	2	153 WOODS ROAD LLC 153 WOODS ROAD HILLSBOROUGH, NJ 153 WOODS ROAD	08844 RA / 121	452,400 401,800 854,200		854,200		F01	1	0.00 19,786.60 9,893.30
Page Totals				V1 250		4,065,800 5,311,800	0	9,377,600				Block: 204 Lot: 39

1	2	3	4	5	6	7	8	9	10	11		
Line	Block No Lot No. Qualification Account #	Land Dimensions Building Description Additional Lots Acreage	Prop Class	Owner's Name Address City State Property Location	Billing Code Zip Code Zoning/Tax Map Pg	Value	Exemptions Code Amount	Net Taxable Value	Deductions Code No Owners	Special Tax Codes	Num Units	Deduction Amt 2021 Tax 2022 1st
						Land Improvemnt Total						
1	204 39.01	0.0000 150X300 1SF R 2AG .0000 AC	2	BROKAW, MARK E & DAWN M 161 WOODS ROAD HILLSBOROUGH, NJ 161 WOODS ROAD	08844 RA / 121	215,300 184,500 399,800		399,800		F01	1	0.00 8,945.88 4,472.94
2	204 39.02	1.0300 1SAL 2 2BG 1.0300 AC	2	CHODHRY, ATUL & ANJU 157 WOODS ROAD HILLSBOROUGH, NJ 157 WOODS ROAD	08844 RA / 121	215,300 218,100 433,400		433,400		F01	1	0.00 9,509.40 4,754.70
3	204 40	1.9700 1SF R 2AG 1.9700 AC	2	GENTILE, PHILIP & DOROTHY 167 WOODS ROAD HILLSBOROUGH, NJ 167 WOODS ROAD	08844 RA / 121	224,700 215,900 440,600		440,600	V1 2	F01	1	250.00 9,667.95 4,833.98
4	204 41	1.9000 165X521 TRI 1SV R 2BG .0000 AC	2	LIEDL, LEON 175 WOODS ROAD HILLSBOROUGH, NJ 175 WOODS ROAD	08844 RA / 121	224,000 300,300 524,300		524,300		F01	2	0.00 12,021.76 6,010.88
5	204 42	3.0160 1.5SB F 2AG 3.0160 AC	2	FRAUMENI, THOMAS R & GEORGIA 181 WOODS ROAD HILLSBOROUGH, NJ 181 WOODS ROAD	08844 RA / 121	235,200 210,900 446,100		446,100		F01	1	0.00 10,004.83 5,002.42
6	204 43	3.662 2SS L 3BIG 3.6620 AC	2	MCNALLY, BRIAN J 7 LANNING WAY HILLSBOROUGH, NJ 7 LANNING WAY	08844 RA / 123	346,600 677,400 1,024,000		1,024,000		F01	1	0.00 22,841.34 11,420.67
7	204 44.01	1.9847 2SV L 3BIG 1.9847 AC	2	WASHINGTON, DEBORAH A 228 FAIRFIELD LANE HILLSBOROUGH, NJ 228 FAIRFIELD LANE	08844 RA / 123	329,900 449,800 779,700		779,700		F01	1	0.00 17,074.66 8,537.33
8	204 44.02	1.3180 2SV L 2AG 1.3180 AC	2	PATEL, JIGAR & SAJEL 226 FAIRFIELD LANE HILLSBOROUGH, NJ 226 FAIRFIELD LANE	08844 RA / 123	323,200 473,300 796,500		796,500		F01	1	0.00 17,466.78 8,733.39
9	204 44.03	1.0141 2SV L 2BIG 1.0141 AC	2	NELSON, CHRISTOPHER J & JENNIFER S 224 FAIRFIELD LANE HILLSBOROUGH, NJ 224 FAIRFIELD LANE	08844 RA / 123	320,100 411,800 731,900		731,900		F01	1	0.00 15,947.62 7,973.81
10	204 44.04	1.0310 2SV L 2BIG 1.0310 AC	2	KEENAN, KATHLEEN 222 FAIRFIELD LANE HILLSBOROUGH, NJ 222 FAIRFIELD LANE	08844 RA / 123	320,300 370,700 691,000		691,000		F01	1	0.00 14,982.59 7,491.30
11	204 44.05	1.0201 2SV L 2AG 1.0201 AC	2	DELGAUDIO, RALPH S & KAREN R 220 FAIRFIELD LANE HILLSBOROUGH, NJ 220 FAIRFIELD LANE	08844 RA / 123	320,200 410,800 731,000		731,000		F01	1	0.00 15,926.49 7,963.25
12	204 44.06	1.0212 2SV L 3BIG 1.0212 AC	2	CHEN, GAOYUAN & LU, HUIYAN 218 FAIRFIELD LANE HILLSBOROUGH, NJ 218 FAIRFIELD LANE	08844 RA / 123	320,200 446,500 766,700		766,700		F01	1	0.00 16,774.11 8,387.06
13	204 44.07	1.0272 2SV L 2AG 1.0272 AC	2	BORCEA, CRISTIAN & MIHA 216 FAIRFIELD LANE HILLSBOROUGH, NJ 216 FAIRFIELD LANE	08844 RA / 123	320,300 423,400 743,700		743,700		F01	1	0.00 16,224.68 8,112.34
14	204 44.08	1.2616 2SV L 2BIG 1.2616 AC	2	SMITH, CHRISTOPER & RACHEL 214 FAIRFIELD LANE HILLSBOROUGH, NJ 214 FAIRFIELD LANE	08844 RA / 123	322,600 396,400 719,000		719,000		F01	1	0.00 15,647.07 7,823.54
Page Totals				V1 250		4,037,900 5,189,800	0	9,227,700				Block: 204 Lot: 44.08

1	2	3	4	5	6	7	8	9	10	11		
Line	Block No Lot No. Qualification Account #	Land Dimensions Building Description Additional Lots Acreage	Prop Class	Owner's Name Address City State Property Location	Billing Code Zip Code Zoning/Tax Map Pg	Value	Exemptions Code Amount	Net Taxable Value	Deductions Code No Owners	Special Tax Codes	Num Units	Deduction Amt 2021 Tax 2022 1st
						Land Improvemnt Total						
1	204 44.09	1.6570 2SV L 2AG 1.6570 AC	2	STEUHL, BRIAN & DOTRO THERESA 212 FAIRFIELD LANE HILLSBOROUGH, NJ 212 FAIRFIELD LANE	 08844 RA / 123	 326,600 496,200 822,800		822,800		F01	1	0.00 18,103.08 9,051.54
2	204 44.10	1.3767 2SV L 2AG 1.3767 AC	2	ALLURI, RADHIKA & MAHENDER 3 SLATER COURT HILLSBOROUGH, NJ 3 SLATER COURT	 08844 RA / 123	 323,800 476,700 800,500		800,500		F01	1	0.00 17,591.22 8,795.61
3	204 44.11	1.7579 2SV L 3BIG 1.7579 AC	2	JONES, SCOTT T & LINDA N 5 SLATER COURT HILLSBOROUGH, NJ 5 SLATER COURT	 08844 RA / 123	 327,600 557,200 884,800		884,800		F01	1	0.00 19,551.80 9,775.90
4	204 44.12	2.2572 2SV L 3BIG 2.2572 AC	2	PENDSE, GIRISH & NANDAGAURI 7 SLATER COURT HILLSBOROUGH, NJ 7 SLATER COURT	 08844 RA / 123	 332,600 505,200 837,800		837,800		F01	1	0.00 18,459.98 9,229.99
5	204 44.13	2.2340 2SVB L 3BIG 2.2340 AC	2	POIANI, MARK A & CIUFFREDA, L 3 LANNING WAY HILLSBOROUGH, NJ 3 LANNING WAY	 08844 RA / 123	 332,400 612,800 945,200		945,200		F01	1	0.00 21,009.90 10,504.95
6	204 44.14	2.770 2SVB L 3BIG AKA B 204 L 44 2.7700 AC	2	VALLEJO, HERMES P 5 LANNING WAY HILLSBOROUGH, NJ 5 LANNING WAY	 08844 RA / 123	 337,700 603,500 941,200		941,200		F01	1	0.00 20,885.47 10,442.74
7	204 44.15	2.007 2SVB L 3BIG AKA B 204 L 44 2.0070 AC	2	XU, JUN & FAN, LIZHI 9 LANNING WAY HILLSBOROUGH, NJ 9 LANNING WAY	 08844 RA / 123	 330,100 576,200 906,300		906,300		F01	1	0.00 20,089.49 10,044.75
8	204 44.16	2.0590 2SVB L 3BIG AKA B 204 L 44 2.0590 AC	2	HSU, HENRY W & LORRAINE S 6 LANNING WAY HILLSBOROUGH, NJ 6 LANNING WAY	 08844 RA / 123	 330,600 642,700 973,300		973,300		F01	1	0.00 21,789.44 10,894.72
9	204 44.17	2.0780 2SVB L 3BIG AKA B 204 L 44 2.0780 AC	2	MEHROTRA, NAVEEN & NIDHI 4 LANNING WAY HILLSBOROUGH, NJ 4 LANNING WAY	 08844 RA / 123	 330,800 644,200 975,000		975,000		F01	1	0.00 21,711.96 10,855.98
10	204 45	1.0200 160X280 2SF O .0000 AC	2	MARSHALL, IAN & KERRY LYNN LEUPOLD 231 WOODS ROAD HILLSBOROUGH, NJ 231 WOODS ROAD	 08844 RA / 123	 215,200 475,700 690,900		690,900		F01	2	0.00 15,752.74 7,876.37
11	204 45.01	13.2200 13.2200 AC	1	BRZYSKI, JOSEPH & IRENE LIVING TRUST 201 WOODS ROAD HILLSBOROUGH, NJ WOODS ROAD	 08844 RA / 123	 614,000 0 614,000		614,000		F01	1	0.00 7,447.86 3,723.93
12	204 45.02	1.0200 1SB R 2AG 1.0200 AC	2	BRZYSKI, CHRISTOPHER & NICOLE 201 WOODS ROAD HILLSBOROUGH, NJ 201 WOODS ROAD	 08844 RA / 123	 215,200 234,700 449,900		449,900		F01	1	0.00 10,239.63 5,119.82
13	204 45.03	1.0100 1SB R 2AG 1.0100 AC	2	SZEREMETA, JANINA TRUSTEES 251 WOODS ROAD HILLSBOROUGH, NJ 251 WOODS ROAD	 08844 RA / 123	 215,100 247,400 462,500		462,500		F01	1	0.00 10,652.88 5,326.44
14	204 45.04	0.0000 172X254 2SF L 2AG, POOL .0000 AC	2	GILKESON, JILL A 191 WOODS ROAD HILLSBOROUGH, NJ 191 WOODS ROAD	 08844 RA / 123	 215,000 296,000 511,000		511,000		F01	1	0.00 11,009.78 5,504.89
Page Totals						4,446,700 6,368,500	0	10,815,200				Block: 204 Lot: 45.04

1	2	3	4	5	6	7	8	9	10	11		
Line	Block No Lot No. Qualification Account #	Land Dimensions Building Description Additional Lots Acreage	Prop Class	Owner's Name Address City State Property Location	Billing Code Zip Code Zoning/Tax Map Pg	Value	Exemptions Code Amount	Net Taxable Value	Deductions Code No Owners	Special Tax Codes	Num Units	Deduction Amt 2021 Tax 2022 1st
						Land Improvemnt Total						
1	204 46	4.4100 1SB R 2AG, POOL 4.4100 AC	2	LAVOIE, SAMUEL M & JUDY ANN 255 WOODS ROAD HILLSBOROUGH, NJ 255 WOODS ROAD	1175 08844 RA / 123	249,100 237,900 487,000		487,000		F01	1	0.00 10,965.16 5,482.58
2	204 47	7.370 1SV R 1AG 7.3700 AC	2	MAJKA, EDWARD S JR 27 WOODS ROAD HILLSBOROUGH, NJ 257 WOODS ROAD	08844 RA / 123	270,500 64,800 335,300		335,300		F01	1	0.00 7,414.98 3,707.49
3	204 47.01 Q0021	10.0700 10.0700 AC	3B	CAMPOS,C&CAMPOS,P&CAMPOS,C&CAMPOS,R 18 DEVON DRIVE PISCATAWAY, NJ WOODS ROAD	08854 RA / 123	7,200 0 7,200		7,200		F01	1	0.00 164.36 82.18
4	204.02 1	0.0000 120X150 2SF L 2AG .0000 AC	2	ADVANI, ROBERT 257 FAIRFIELD LANE HILLSBOROUGH, NJ 257 FAIRFIELD LANE	08844 R / 125	290,700 281,500 572,200		572,200		F01	1	0.00 12,305.87 6,152.94
5	204.02 2	0.0000 127X150 TRI 2SF L 2AG, POOL .0000 AC	2	D'ANGELO, ANTHONY & JOANN 255 FAIRFIELD LANE HILLSBOROUGH, NJ 255 FAIRFIELD LANE	08844 R / 125	290,800 285,000 575,800		575,800		F01	1	0.00 12,383.35 6,191.68
6	204.02 3	0.0000 137X160 TRI 2SAL L 2AG .0000 AC	2	GRUBER, SHARON E TRUSTEE 2 HARFORD PLACE HILLSBOROUGH, NJ 2 HARFORD PLACE	08844 R / 125	293,000 256,300 549,300		549,300		F01	1	0.00 11,758.78 5,879.39
7	204.02 4	0.0000 130X183 TRI 2SF S 1AG .0000 AC	2	ALEXANDROVA, DEYANA 4 HARFORD PLACE HILLSBOROUGH, NJ 4 HARFORD PLACE	08844 R / 125	293,500 187,900 481,400		481,400		F01	1	0.00 10,155.11 5,077.56
8	204.02 5	0.0000 116X165 TRI 2SF S 1AG .0000 AC	2	KAMMERMAN, JOEL S 6 HARFORD PLACE HILLSBOROUGH, NJ 6 HARFORD PLACE	08844 R / 125	293,000 199,500 492,500		492,500		F01	1	0.00 10,418.08 5,209.04
9	204.02 6	0.0000 151X120 TRI 2SAL L 2AG .0000 AC	2	MUNDHENK, FRED & JEANNE 7 HARFORD PLACE HILLSBOROUGH, NJ 7 HARFORD PLACE	08844 R / 125	294,700 331,400 626,100		626,100		F01	1	0.00 13,569.10 6,784.55
10	204.02 7	4.2240 OPEN SPACE 4.2240 AC	15C	TOWNSHIP OF HILLSBOROUGH 379 SOUTH BRANCH ROAD HILLSBOROUGH, NJ HARFORD PLACE-OPEN SPACE	08844 R / 125	352,200 0 352,200		*Exempt*		F01	1	0.00 0.00 0.00
11	204.02 8	0.0000 153X150 TRI 2SAL L 2AG, .0000 AC	2	KELLY, DAN & ERIN 5 HARFORD PLACE HILLSBOROUGH, NJ 5 HARFORD PLACE	08844 R / 125	299,400 271,300 570,700		570,700		F01	1	0.00 12,432.67 6,216.34
12	204.02 9	0.0000 149X160 TRI 1SAL 2 2AG .0000 AC	2	WANG, YONGGANG & ZHANG, LI 3 HARFORD PLACE HILLSBOROUGH, NJ 3 HARFORD PLACE	08844 R / 125	291,700 205,100 496,800		496,800		F01	1	0.00 10,526.09 5,263.05
13	204.02 10	0.0000 120X150 2SAL L 2AG .0000 AC	2	FOSTER, WILLIAM J & PATRICIA M 251 FAIRFIELD LANE HILLSBOROUGH, NJ 251 FAIRFIELD LANE	1175 08844 R / 125	290,100 288,300 578,400		578,400		F01	1	0.00 12,460.84 6,230.42
14	204.02 11	0.0000 125X162 TRI 2SAL L 2AG .0000 AC	2	DIPUMA MAURIZIO & MICHELE 249 FAIRFIELD LN HILLSBOROUGH, NJ 249 FAIRFIELD LANE	08844 R / 125	290,800 229,100 519,900		519,900		F01	1	0.00 11,153.00 5,576.50
Page Totals						3,454,500 2,838,100	0	6,292,600				Block: 204.02 Lot: 11

1	2	3	4	5	6	7	8	9	10	11		
Line	Block No Lot No. Qualification Account #	Land Dimensions Building Description Additional Lots Acreage	Prop Class	Owner's Name Address City State Property Location	Billing Code Zip Code Zoning/Tax Map Pg	Value	Exemptions Code Amount	Net Taxable Value	Deductions Code No Owners	Special Tax Codes	Num Units	Deduction Amt 2021 Tax 2022 1st
						Land Improvemnt Total						
1	204.02 12	122X165 TRI 2SF S 2AG .0043 AC	2	LIU, HAIBO & ZHANG, JUN 247 FAIRFIELD LANE HILLSBOROUGH, NJ 247 FAIRFIELD LANE	08844 R / 125	291,500 192,800 484,300		484,300		F01	1	0.00 10,239.63 5,119.82
2	204.02 13	0.0000 142X135 2SF L 2AG .0000 AC	2	KAREER, RAMESH & KARUNESH 245 FAIRFIELD LANE HILLSBOROUGH, NJ 245 FAIRFIELD LANE	08844 R / 125	291,300 289,900 581,200		581,200		F01	1	0.00 12,510.14 6,255.07
3	204.02 14	0.0000 139X135 TRI 2SAL L 2AG .0000 AC	2	DZVILESKI, TED S TRUSTEE 241 FAIRFIELD LANE HILLSBOROUGH, NJ 241 FAIRFIELD LANE	08844 R / 125	290,100 216,000 506,100		506,100		F01	1	0.00 10,887.68 5,443.84
4	204.02 15	0.0000 139X145 TRI 2SF S 2AG .0000 AC	2	HUNTER, KENNETH R JR & KATHERINE A 239 FAIRFIELD LANE HILLSBOROUGH, NJ 239 FAIRFIELD LANE	08844 R / 125	292,100 227,900 520,000		520,000		F01	1	0.00 11,066.13 5,533.07
5	204.02 16	0.0000 130X150 2SAL L 2AG .0000 AC	2	KUSTERER, MARK & MONIKA ENG- 237 FAIRFIELD LANE HILLSBOROUGH, NJ 237 FAIRFIELD LANE	08844 R / 125	292,400 254,500 546,900		546,900		F01	1	0.00 11,711.82 5,855.91
6	204.02 17	0.4410 2SF S 1AG .4410 AC	2	TARANTINO, BRIAN & VALERIE 235 FAIRFIELD LANE HILLSBOROUGH, NJ 235 FAIRFIELD LANE	08844 R / 125	291,800 220,700 512,500		512,500		F01	1	0.00 10,890.02 5,445.01
7	204.02 18	0.0000 115X170 TRI 1SF 2 2BG .0000 AC	2	DAVIES, MERRILL L & LAWRENCE P 233 FAIRFIELD LANE HILLSBOROUGH, NJ 233 FAIRFIELD LANE	08844 R / 125	291,500 184,600 476,100		476,100		F01	1	0.00 10,030.66 5,015.33
8	204.02 19	0.0000 161X130 TRI 1SF F 2AG .0000 AC	2	RAMOS, MARCANTONIO JR & MALENA M G 4 RADNOR COURT HILLSBOROUGH, NJ 4 RADNOR COURT	08844 R / 125	292,200 178,100 470,300		470,300		F01	1	0.00 9,831.08 4,915.54
9	204.02 20	0.0000 269X155 TRI 2SAL L 1AG .0000 AC	2	GUENTHER, ARTHUR J JR & DE RISI, V 6 RADNOR COURT HILLSBOROUGH, NJ 6 RADNOR COURT	08844 R / 125	299,400 220,300 519,700		519,700		F01	1	0.00 11,056.74 5,528.37
10	204.02 21	0.0000 154X170 TRI 2SF L 2AG .0000 AC	2	NOWOSIELSKI,OSKAR & WISNESKI,PAMELA 7 RADNOR COURT HILLSBOROUGH, NJ 7 RADNOR COURT	08844 R / 125	302,200 239,100 541,300		541,300		F01	1	0.00 11,568.60 5,784.30
11	204.02 22	0.0000 229X150 TRI 2SF L 2AG .0000 AC	2	SAWHNEY, AJAY & STEPHANIE 5 RADNOR COURT HILLSBOROUGH, NJ 5 RADNOR COURT	08844 R / 125	292,200 259,500 551,700		551,700		F01	1	0.00 11,812.79 5,906.40
12	204.02 23	0.0000 120X150 2SF L 2AG .0000 AC	2	BALZANO, JAMES E & MARGARET R 3 RADNOR COURT HILLSBOROUGH, NJ 3 RADNOR COURT	660 08844 R / 125	290,700 250,600 541,300		541,300		F01	1	0.00 11,568.60 5,784.30
13	204.02 24	0.0000 120X150 2SF L 2AG .0000 AC	2	CULBERTSON, DONALD J & BARBARA A 1 RADNOR COURT HILLSBOROUGH, NJ 1 RADNOR COURT	08844 R / 125	290,400 223,000 513,400		513,400	V1 2	F01	1	250.00 10,809.08 5,404.54
14	204.03 1	14.4350 OPEN SPACE 14.4350 AC	15C	TOWNSHIP OF HILLSBOROUGH 379 SOUTH BRANCH ROAD HILLSBOROUGH, NJ WOODS ROAD	08844 R / 125	144,400 0 144,400		*Exempt*		F01	1	0.00 0.00 0.00
Page Totals				V1 250		3,807,800 2,957,000	0	6,764,800				Block: 204.03 Lot: 1

1	2	3	4	5	6	7	8	9	10	11		
Line	Block No Lot No. Qualification Account #	Land Dimensions Building Description Additional Lots Acreage	Prop Class	Owner's Name Address City State Property Location	Billing Code Zip Code Zoning/Tax Map Pg	Value	Exemptions Code Amount	Net Taxable Value	Deductions Code No Owners	Special Tax Codes	Num Units	Deduction Amt 2021 Tax 2022 1st
						Land Improvemnt Total						
1	204.03 1.01	10.4230 OPEN SPACE 10.4230 AC	15C	TOWNSHIP OF HILLSBOROUGH 379 SOUTH BRANCH ROAD HILLSBOROUGH, NJ WOODS ROAD	08844 R / 125	104,200 0 104,200		*Exempt*		F01	1	0.00 0.00 0.00
2	204.03 2	0.771 2SV L 2AG .7710 AC	2	GULLETT, BENJAMIN & JACLYN A 44 FOX CHASE RUN HILLSBOROUGH, NJ 44 FOX CHASE RUN	08844 R / 125	291,200 233,400 524,600		524,600		F01	1	0.00 11,185.87 5,592.94
3	204.03 3	0.0000 120X150 1SF 2 2BG .0000 AC	2	SIDDIQI, MUHAMMAD N & SYED,SHOAIBA 42 FOX CHASE RUN HILLSBOROUGH, NJ 42 FOX CHASE RUN	08844 R / 125	305,700 184,000 489,700		489,700		F01	1	0.00 10,112.84 5,056.42
4	204.03 4	0.0000 120X150 1.5SAL F 2AG .0000 AC	2	GALLAGHER, ZACHARY F & VEROY J 40 FOX CHASE RUN HILLSBOROUGH, NJ 40 FOX CHASE RUN	08844 R / 125	305,700 164,200 469,900		469,900		F01	1	0.00 9,765.34 4,882.67
5	204.03 5	0.0000 125X150 1SV 2 2AG,POOL .0000 AC	2	NESTEROV, IGOR A & MARINA V 38 FOX CHASE RUN HILLSBOROUGH, NJ 38 FOX CHASE RUN	08844 R / 125	306,800 190,900 497,700		497,700		F01	1	0.00 10,420.42 5,210.21
6	204.03 6	0.0000 125X150 TRI 1.5SAL F 2AG .0000 AC	2	TRYBULSKI, JOSEPH 36 FOX CHASE RUN HILLSBOROUGH, NJ 36 FOX CHASE RUN	08844 R / 125	306,800 152,400 459,200		459,200		F01	1	0.00 9,640.89 4,820.45
7	204.03 7	0.0000 125X150 TRI 1SF 2 2AG, POOL .0000 AC	2	HOSPOD, RICHARD & BARTHOLOMEW, J 34 FOX CHASE RUN HILLSBOROUGH, NJ 34 FOX CHASE RUN	08844 R / 125	306,800 192,500 499,300		499,300		F01	1	0.00 10,465.04 5,232.52
8	204.03 8	0.0000 120X150 1SF 2 2BG, POOL .0000 AC	2	VANDUYN, DONATO A & MELISSA 32 FOX CHASE RUN HILLSBOROUGH, NJ 32 FOX CHASE RUN	08844 R / 125	306,800 183,600 490,400		490,400		F01	1	0.00 10,385.21 5,192.61
9	204.03 9	0.0000 125X150 TRI 2SF L 1AG .0000 AC	2	HALVERSON, MARK E & HALVERSON, S M 30 FOX CHASE RUN HILLSBOROUGH, NJ 30 FOX CHASE RUN	08844 R / 125	306,800 190,300 497,100		497,100		F01	1	0.00 10,415.73 5,207.87
10	204.03 10	0.0000 121X150 1.5SF F 2AG .0000 AC	15F	LEAR, PATRICIA E & ANTON J 28 FOX CHASE RUN HILLSBOROUGH, NJ 28 FOX CHASE RUN	1602 08844 R / 125	305,900 133,700 439,600		*Exempt*		F01	1	0.00 0.00 0.00
11	204.03 11	0.0000 120X150 2SF L 1AG, POOL .0000 AC	2	MCLAIN, THOMAS & LORI 26 FOX CHASE RUN HILLSBOROUGH, NJ 26 FOX CHASE RUN	08844 R / 125	305,700 198,900 504,600		504,600		F01	1	0.00 10,582.44 5,291.22
12	204.03 12	0.0000 120X150 2SF L 2AG .0000 AC	2	SCHNEIDER, FRANK D & LAURA M 24 FOX CHASE RUN HILLSBOROUGH, NJ 24 FOX CHASE RUN	08844 R / 125	305,700 218,500 524,200		524,200		F01	1	0.00 11,044.99 5,522.50
13	204.03 13	0.413 1SF 2 1BG .4130 AC	2	FERRIGNO, DOMINICK & THERESA 22 FOX CHASE RUN HILLSBOROUGH, NJ 22 FOX CHASE RUN	4440 08844 R / 125	305,700 168,300 474,000		474,000		F01	1	0.00 9,870.99 4,935.50
14	204.03 14	0.0000 129X150 1SF 2 2BG .0000 AC	2	FALSO, MICHAEL A. & MEGHAN R. 20 FOX CHASE RUN HILLSBOROUGH, NJ 20 FOX CHASE RUN	1628 08844 R / 125	307,300 186,100 493,400		493,400		F01	1	0.00 10,326.50 5,163.25
Page Totals						3,661,000 2,263,100	0	5,924,100				Block: 204.03 Lot: 14

1	2	3	4	5	6	7	8	9	10	11		
Line	Block No Lot No. Qualification Account #	Land Dimensions Building Description Additional Lots Acreage	Prop Class	Owner's Name Address City State Property Location	Billing Code Zip Code Zoning/Tax Map Pg	Value	Exemptions Code Amount	Net Taxable Value	Deductions Code No Owners	Special Tax Codes	Num Units	Deduction Amt 2021 Tax 2022 1st
						Land Improvemnt Total						
1	204.03 15	0.0000 109X148 TRI 1.5SF F 1AG .0000 AC	2	SMITH, GREGORY & ANN BARRETT 1 PIEDMONT PATH HILLSBOROUGH, NJ 1 PIEDMONT PATH	660 08844 R / 125	305,100 163,400 468,500		468,500		F01	1	0.00 9,744.20 4,872.10
2	204.03 16	0.0000 120X151 1SF 2 1BG .0000 AC	2	MAROTTO, DAVID E & TRACEY L 3 PIEDMONT PATH HILLSBOROUGH, NJ 3 PIEDMONT PATH	08844 R / 125	305,900 158,800 464,700		464,700		F01	1	0.00 9,786.46 4,893.23
3	204.03 17	0.0000 129X146 TRI 1.5SF F 2AG,PL .0000 AC	2	PARK, DAVID & DUCAINE, CONNIE 5 PIEDMONT PATH HILLSBOROUGH, NJ 5 PIEDMONT PATH	08844 R / 125	306,200 206,500 512,700		512,700		F01	1	0.00 10,791.41 5,395.71
4	204.03 18	0.0000 130X148 TRI 2SV L 2AG .0000 AC	2	PUJA, MARY E 7 PIEDMONT PATH HILLSBOROUGH, NJ 7 PIEDMONT PATH	08844 R / 125	306,700 178,000 484,700		484,700		F01	1	0.00 10,234.94 5,117.47
5	204.03 19	0.413 2SF L 2AG,POOL .4130 AC	2	SMITH, DIMITRI & TISCHA 19 PIEDMONT PATH HILLSBOROUGH, NJ 19 PIEDMONT PATH	08844 R / 125	290,300 271,900 562,200		562,200		F01	1	0.00 12,064.02 6,032.01
6	204.03 20	0.0000 121X150 TRI 2SF S 1AG .0000 AC	2	KELLY, JOHN C III & MARY B TRUSTEES 246 FAIRFIELD LANE HILLSBOROUGH, NJ 246 FAIRFIELD LANE	08844 R / 125	291,500 252,200 543,700		543,700	V2 2	F01	1	500.00 11,099.12 5,549.56
7	204.03 21	0.0000 120X150 TRI 2SF L 2AG .0000 AC	2	OFFEN, STEPHEN M & WENDY H 244 FAIRFIELD LANE HILLSBOROUGH, NJ 244 FAIRFIELD LANE	08844 R / 125	291,900 236,300 528,200		528,200		F01	1	0.00 11,261.01 5,630.51
8	204.03 22	0.0000 120X150 TRI 2SF L 2AG .0000 AC	2	SUAREZ, PHILLIP J & MEGAN 242 FAIRFIELD LANE HILLSBOROUGH, NJ 242 FAIRFIELD LANE	08844 R / 125	291,700 250,400 542,100		542,100		F01	1	0.00 11,603.82 5,801.91
9	204.03 23	0.413 2SF L 2AG, POOL .4130 AC	2	BUCCINO, ROBERT A & MARYANN 240 FAIRFIELD ROAD HILLSBOROUGH, NJ 240 FAIRFIELD LANE	1175 08844 R / 125	290,700 281,500 572,200		572,200		F01	1	0.00 12,298.82 6,149.41
10	204.03 24	0.0000 120X151 TRI 2SF L 2AG .0000 AC	2	MOUZON, MICHAEL & DEBORAH J 238 FAIRFIELD LANE HILLSBOROUGH, NJ 238 FAIRFIELD LANE	08844 R / 125	293,000 249,800 542,800		542,800		F01	1	0.00 11,608.51 5,804.26
11	204.03 25	0.0000 121X153 TRI 2SF L 2AG .0000 AC	2	CORSON, CAROL M 236 FAIRFIELD LANE HILLSBOROUGH, NJ 236 FAIRFIELD LANE	08844 R / 125	292,600 231,600 524,200		524,200		F01	1	0.00 11,192.92 5,596.46
12	204.03 26	0.0000 121X158 TRI 2SF L 2AG .0000 AC	2	GILDEA, JAMES R & BREE 234 FAIRFIELD LANE HILLSBOROUGH, NJ 234 FAIRFIELD LANE	08844 R / 125	292,600 243,600 536,200		536,200		F01	1	0.00 11,458.24 5,729.12
13	204.03 27	0.0000 121X158 TRI 2SF S 2AG .0000 AC	2	CAPPABIANCA, ROBERT M & ANN H 232 FAIRFIELD LANE HILLSBOROUGH, NJ 232 FAIRFIELD LANE	08844 R / 125	292,800 173,300 466,100		466,100		F01	1	0.00 9,936.74 4,968.37
14	204.03 28	0.0000 120X150 2SF L .0000 AC	2	PAWLOWSKI, JONATHAN & KIMBERLY 230 FAIRFIELD LANE HILLSBOROUGH, NJ 230 FAIRFIELD LANE	08844 R / 125	290,700 276,100 566,800		566,800		F01	1	0.00 12,174.39 6,087.20
Page Totals				V2 500		4,141,700 3,173,400	0	7,315,100				Block: 204.03 Lot: 28

1	2	3	4	5	6	7	8	9	10	11		
Line	Block No Lot No. Qualification Account #	Land Dimensions Building Description Additional Lots Acreage	Prop Class	Owner's Name Address City State Property Location	Billing Code Zip Code Zoning/Tax Map Pg	Value	Exemptions Code Amount	Net Taxable Value	Deductions Code No Owners	Special Tax Codes	Num Units	Deduction Amt 2021 Tax 2022 1st
						Land Improvemnt Total						
1	204.04 1	0.9260 OPEN SPACE .9260 AC	15C	TOWNSHIP OF HILLSBOROUGH 379 SOUTH BRANCH ROAD HILLSBOROUGH, NJ WOODS ROAD	08844 R / 128	211,300 0 211,300		*Exempt*		F01	1	0.00 0.00 0.00
2	204.04 1.01	1.2446 2SV L 1UG AKA BLK 204, LOT 48E 1.2446 AC	2	CARIDI, VINCENT & KIMBERLY 321 WOODS ROAD HILLSBOROUGH, NJ 321 WOODS ROAD	08844 R / 128	217,500 304,800 522,300		522,300		F01	1	0.00 11,556.86 5,778.43
3	204.04 1.02	0.0000 161X339 AVG 2SAL O .0000 AC	2	KMIEC, MICHAEL D & JENNA E 319 WOODS ROAD HILLSBOROUGH, NJ 319 WOODS ROAD	08844 R / 128	217,400 143,700 361,100		361,100		F01	1	0.00 7,731.97 3,865.99
4	204.04 1.04	IRREGULAR .0000 AC	1	UNKNOWN, C/O HILLSBOROUGH TOWNSHIP 379 SOUTH BRANCH ROAD HILLSBOROUGH, NJ WOODS ROAD	08844 R / 128	500 0 500		500		F01	1	0.00 11.75 5.88
5	204.04 2	0.0000 130X224 1SF 2 2AG .0000 AC	2	CASSANO, VITO J 43 FOX CHASE RUN HILLSBOROUGH, NJ 43 FOX CHASE RUN	4440 08844 R / 128	290,700 152,600 443,300		443,300		F01	1	0.00 9,394.35 4,697.18
6	204.04 3	0.0000 120X150 1.5SF F 1AG .0000 AC	2	MARIANO, MICHAEL & ANN 41 FOX CHASE RUN HILLSBOROUGH, NJ 41 FOX CHASE RUN	08844 R / 128	305,700 178,200 483,900		483,900		F01	1	0.00 10,887.68 5,443.84
7	204.04 4	0.0000 120X150 1SF 2 2BG .0000 AC	2	CARAVANO, EMANUEL J & LAUREN 39 FOX CHASE RUN HILLSBOROUGH, NJ 39 FOX CHASE RUN	08844 R / 128	305,700 187,200 492,900		492,900		F01	1	0.00 10,321.81 5,160.91
8	204.04 5	0.0000 119X146 TRI 1.5SF F 1AG POOL .0000 AC	2	KUNZLE, JOHN & JILLIAN 37 FOX CHASE RUN HILLSBOROUGH, NJ 37 FOX CHASE RUN	08844 R / 128	305,700 196,700 502,400		502,400		F01	1	0.00 10,530.79 5,265.40
9	204.04 6	0.0000 128X156 TRI 2SF L 2AG .0000 AC	2	SCHNEIDER, MARILYN D 35 FOX CHASE RUN HILLSBOROUGH, NJ 35 FOX CHASE RUN	08844 R / 128	306,300 181,500 487,800		487,800		F01	1	0.00 10,192.67 5,096.34
10	204.04 7	0.0000 140X125 TRI 2SF L 2AG .0000 AC	2	RADOMSKI, STAN & AMY 6 GRAFTON COURT HILLSBOROUGH, NUJ 6 GRAFTON COURT	08844 R / 128	305,800 230,400 536,200		536,200		F01	1	0.00 11,331.45 5,665.73
11	204.04 8	0.0000 154X150 AVG 2SAL L 2AG .0000 AC	2	CRUZ, EDWIN & JEANETTE 8 GRAFTON COURT HILLSBOROUGH, NJ 8 GRAFTON COURT	08844 R / 128	315,200 221,300 536,500		536,500		F01	1	0.00 11,336.14 5,668.07
12	204.04 9	0.0000 160X175 TRI 1.5SF F 2AG .0000 AC	2	STANTON, TIMOTHY & DIANE 10 GRAFTON COURT HILLSBOROUGH, NJ 10 GRAFTON COURT	660 08844 R / 128	318,100 174,700 492,800		492,800		F01	1	0.00 10,303.02 5,151.51
13	204.04 10	0.0000 121X177 TRI 1.5SF F 2AG .0000 AC	2	CHUPINKA, FRANK D & ALISE J 9 GRAFTON COURT HILLSBOROUGH, NJ 9 GRAFTON COURT	08844 R / 128	309,400 165,400 474,800		474,800		F01	1	0.00 9,889.78 4,944.89
14	204.04 11	0.0000 130X165 TRI 2SF L 2AG, POOL .0000 AC	2	BANFITCH, BLAINE & CHRISTINA B 7 GRAFTON COURT HILLSBOROUGH, NJ 7 GRAFTON COURT	08844 R / 128	311,300 231,000 542,300		542,300		F01	1	0.00 11,613.21 5,806.61
Page Totals						3,509,300 2,367,500	0	5,876,800				Block: 204.04 Lot: 11

1	2	3	4	5	6	7	8	9	10	11		
Line	Block No Lot No. Qualification Account #	Land Dimensions Building Description Additional Lots Acreage	Prop Class	Owner's Name Address City State Property Location	Billing Code Zip Code Zoning/Tax Map Pg	Value	Exemptions Code Amount	Net Taxable Value	Deductions Code No Owners	Special Tax Codes	Num Units	Deduction Amt 2021 Tax 2022 1st
						Land Improvemnt Total						
1	204.04 12	0.0000 117X162 TRI 2SF L 2AG .0000 AC	2	GENITON, BRIAN & HEATHER 5 GRAFTON CT HILLSBOROUGH, NJ 5 GRAFTON COURT	08844 R / 128	308,000 223,300 531,300		531,300		F01	1	0.00 11,214.05 5,607.03
2	204.04 13	1.5330 1.5330 AC	15C	TOWNSHIP OF HILLSBOROUGH 379 SOUTH BRANCH ROAD HILLSBOROUGH, NJ GRAFTON COURT	08844 R / 128	340,300 0 340,300		*Exempt*		F01	1	0.00 0.00 0.00
3	204.04 14	0.0000 129X150 TRI 2SF R 1AG .0000 AC	2	BOBINSKI, THOMAS & HONORINE 1 GRAFTON COURT HILLSBOROUGH, NJ 1 GRAFTON COURT	08844 R / 128	306,400 172,600 479,000		479,000		F01	1	0.00 9,979.00 4,989.50
4	204.04 15	0.4078 1SF 2 1BG .4078 AC	2	HARTZ, JACOB & SUSAN D 31 FOX CHASE RUN HILLSBOROUGH, NJ 31 FOX CHASE RUN	660 08844 R / 128	305,200 164,400 469,600		469,600		F01	1	0.00 9,770.03 4,885.02
5	204.04 16	0.0000 120X150 1.5SF F 2AG .0000 AC	2	WIERZBICKI, PIOTR & ANNA M 29 FOX CHASE RUN HILLSBOROUGH, NJ 29 FOX CHASE RUN	08844 R / 128	305,700 163,900 469,600		469,600		F01	1	0.00 9,758.29 4,879.15
6	204.04 17	0.0000 120X150 1SF S 2BG .0000 AC	2	AHERN, PHILLIP J & CAROL ANN 27 FOX CHASE RUN HILLSBOROUGH, NJ 27 FOX CHASE RUN	4440 08844 R / 128	305,700 193,500 499,200		499,200		F01	1	0.00 10,455.65 5,227.83
7	204.04 18	0.0000 120X150 1SF 2 1BG .0000 AC	2	BUIST, KEVIN & ALISON M 25 FOX CHASE RUN HILLSBOROUGH, NJ 25 FOX CHASE RUN	660 08844 R / 128	305,500 135,900 441,400		441,400		F01	1	0.00 9,096.15 4,548.08
8	204.04 19	0.0000 124X175 TRI 1SF 2 2BG .0000 AC	2	CHEN, MIN & ZI JIN 9 WARRENTON WAY HILLSBOROUGH, NJ 9 WARRENTON WAY	08844 R / 128	311,200 185,600 496,800		496,800		F01	1	0.00 10,415.73 5,207.87
9	204.04 20	0.0000 130X175 TRI 2SF L 2AG .0000 AC	2	NAPLES, ROBERT W & CHRISTINE 7 WARRENTON WAY HILLSBOROUGH, NJ 7 WARRENTON WAY	08844 R / 128	311,300 180,500 491,800		491,800		F01	1	0.00 10,295.99 5,148.00
10	204.04 21	0.0000 122X153 TRI 2SF L 1AG .0000 AC	2	HARBSTREET, DEAVID & COLLEEN 5 WARRENTON WAY HILLSBOROUGH, NJ 5 WARRENTON WAY	08844 R / 128	308,100 189,300 497,400		497,400		F01	1	0.00 10,439.21 5,219.61
11	204.04 22	0.0000 120X150 1SF S 1AG .0000 AC	2	KELLERMANN, ALAN & CATHERINE TRS 3 WARRENTON WAY HILLSBOROUGH, NJ 3 WARRENTON WAY	08844 R / 128	305,700 175,100 480,800		480,800		F01	1	0.00 10,037.71 5,018.86
12	204.04 23	0.0000 140X150 2SF L 2AG .0000 AC	2	YOUNG, JOHN R & MARY J 1 WARRENTON WAY HILLSBOROUGH, NJ 1 WARRENTON WAY	08844 R / 128	309,200 191,800 501,000		501,000		F01	1	0.00 10,504.95 5,252.48
13	204.04 24.01	1.339 2SVS L 3AG 1.3390 AC	2	DI MEGLIO, ANDREA & JACLYN ELYSE 499 HILLSBOROUGH ROAD HILLSBOROUGH, NJ 499 HILLSBOROUGH ROAD	08844 R / 128	255,900 419,600 675,500		675,500		F01	1	0.00 15,332.44 7,666.22
14	204.04 24.02	1.048 2SVS L 3AG 1.0480 AC	2	AVADHANAM, KRISHNAGITA & PAPPU, R 283 SHELburnE PLACE HILLSBOROUGH, NJ 283 SHELburnE PLACE	08844 R / 128	305,500 500,900 806,400		806,400		F01	1	0.00 19,652.76 9,826.38
Page Totals						3,943,400 2,896,400	0	6,839,800				Block: 204.04 Lot: 24.02

1	2	3	4	5	6	7	8	9	10	11		
Line	Block No Lot No. Qualification Account #	Land Dimensions Building Description Additional Lots Acreage	Prop Class	Owner's Name Address City State Property Location	Billing Code Zip Code Zoning/Tax Map Pg	Value Land Improvemnt Total	Exemptions Code Amount	Net Taxable Value	Deductions Code No Owners	Special Tax Codes	Num Units	Deduction Amt 2021 Tax 2022 1st
1	204.04 24.03	1.026 2SVS L 2AG 1.0260 AC	2	SAHU, LEENA KUMARI 281 SHELburnE PLACE HILLSBOROUGH, NJ 281 SHELburnE PLACE	08844 R / 128	305,300 394,200 699,500		699,500	F01	1	0.00 15,837.27 7,918.64	
2	204.04 24.04	1.916 2SVS L 2AG 1.9160 AC	2	JAMES, LIJU & SHAH-JAMES, SWETA 282 SHELburnE PLACE HILLSBOROUGH, NJ 282 SHELburnE PLACE	08844 R / 128	305,300 450,000 755,300		755,300	F01	1	0.00 17,177.97 8,588.99	
3	204.04 24.05	2.0777 2SVB L 3AG 2.0777 AC	2	PHOENIX, KEVIN N & MICHELLE 284 SHELburnE PLACE HILLSBOROUGH, NJ 284 SHELburnE PLACE	08844 R / 128	306,700 455,100 761,800		761,800	F01	1	0.00 17,300.06 8,650.03	
4	204.04 25.01	1.003 AKA 204.04,25 1.0030 AC	2	NUNNA, RAVITEJA &PARITALA, PRIYANKA 280 SHELburnE PL HILLSBOROUGH, NJ 280 SHELburnE PLACE	08844 R / 128	305,000 494,900 799,900		799,900	F01	1	0.00 3,615.92 1,807.96	
5	204.04 25.02	1.388 BASIN AKA 204.04,25 1.3880 AC	1	MAAC DEVELOPMENT GROUP INC. 601 RT 206 SUITE 26-43 HILLSBOROUGH, NJ 278 SHELburnE PLACE-BASIN	08844 R / 128	0 0 0		0	F01	1	0.00 0.00 0.00	
6	204.04 25.03	1.014 2SVS L 2AG AKA 204.04,25 1.0140 AC	2	DESAI, ALAP K & PAYAL G 271 SHELburnE PLACE HILLSBOROUGH, NJ 271 SHELburnE PLACE	08844 R / 128	305,100 475,400 780,500		780,500	F01	1	0.00 14,780.67 7,390.34	
7	204.04 25.04	1.000 AKA 204.04,25 1.0000 AC	2	CHAUDHARI, PETER & RACHANA 273 SHELburnE PL HILLSBOROUGH, NJ 273 SHELburnE PLACE	08844 R / 128	305,000 452,200 757,200		757,200	F01	1	0.00 3,615.92 1,807.96	
8	204.04 25.05	1.000 AKA 204.04,25 1.0000 AC	1	SHAH, AMIT & PATEL, CHANDNI 275 SHELburnE PL HILLSBOROUGH, NJ 275 SHELburnE PLACE	08844 R / 128	305,000 0 305,000		305,000	F01	1	0.00 3,615.92 1,807.96	
9	204.04 25.06	1.580 AKA 204.04,25 1.5800 AC	1	MAAC DEVELOPMENT GROUP INC. 601 RT 206 SUITE 26-43 HILLSBOROUGH, NJ 277 SHELburnE PLACE	08844 R / 128	170,900 0 170,900		170,900	F01	1	0.00 3,691.06 1,845.53	
10	204.04 25.07	1.480 AKA 204.04,25 1.4800 AC	1	KUMAR, SACHITA 8 LIAM STREET SOMERSET, NJ 355 WOODS ROAD	08873 R / 128	219,800 0 219,800		219,800	F01	1	0.00 3,280.16 1,640.08	
11	204.04 25.09	1.022 2SVS L 2AG AKA 204.04,25 1.0220 AC	2	RAMASAMY, UMASANKAR & ET AL 279 SHELburnE PL HILLSBOROUGH, NJ 279 SHELburnE PLACE	08844-2137 R / 128	305,200 510,700 815,900		815,900	F01	1	0.00 15,611.86 7,805.93	
12	204.04 25.081	1.396 1.5SF O 204.04,25 1.3960 AC	2	LOSEY, STEPHEN M 203 ROUTE 206 HILLSBOROUGH, NJ 519 HILLSBOROUGH ROAD	08844 R / 128	189,000 121,800 310,800		310,800	F01	1	0.00 0.00 0.00	
13	204.04 25.082	1.888 204.04,25 1.8880 AC	1	ZP BUILDERS, LLC 1717 W CAMPLAIN RD MANVILLE, NJ 521 HILLSBOROUGH ROAD	08835 R / 128	261,400 0 261,400		261,400	F01	1	0.00 0.00 0.00	
14	204.04 26.01	1.000 2SVB L 2AG AKA 204.04,26 1.0000 AC	2	DADI, MAHESH & SUNITA RANI S 329 WOODS ROAD HILLSBOROUGH, NJ 329 WOODS ROAD	08844 R / 128	248,000 423,800 671,800		671,800	F01	1	0.00 14,712.57 7,356.29	
Page Totals						3,531,700 3,778,100	0	7,309,800			Block: 204.04 Lot: 26.01	

1	2	3	4	5	6	7	8	9	10	11		
Line	Block No Lot No. Qualification Account #	Land Dimensions Building Description Additional Lots Acreage	Prop Class	Owner's Name Address City State Property Location	Billing Code Zip Code Zoning/Tax Map Pg	Value	Exemptions Code Amount	Net Taxable Value	Deductions Code No Owners	Special Tax Codes	Num Units	Deduction Amt 2021 Tax 2022 1st
						Land Improvemnt Total						
1	204.04 26.02	0.994 1SF R 2UG AKA 204.04,26 .9940 AC	2	LONIEWSKI, BRYAN M & DONNA D 325 WOODS ROAD HILLSBOROUGH, NJ 325 WOODS ROAD	08844 R / 128	214,700 179,100 393,800		393,800		F01	1	0.00 8,800.30 4,400.15
2	204.04 27	1.0170 162X272 1SF R 1AG .0000 AC	2	SANTOS, RUI & LINDA 345 WOODS ROAD HILLSBOROUGH, NJ 345 WOODS ROAD	1175 08844 R / 128	215,200 251,400 466,600		466,600		F01	1	0.00 10,519.04 5,259.52
3	204.04 28	1.0170 162X272 1SAL R 2AG .0000 AC	2	COOPER, WILLIAM T 351 WOODS ROAD HILLSBOROUGH, NJ 351 WOODS ROAD	08844 R / 128	215,200 246,500 461,700		461,700		F01	1	0.00 10,406.34 5,203.17
4	204.04 29	0.0000 175X178 1.5SAL F 2AG .0000 AC	2	DRAKE, THOMAS JOHN 523 HILLSBOROUGH RD HILLSBOROUGH, NJ 523 HILLSBOROUGH ROAD	08844 R / 128	169,900 165,200 335,100		335,100		F01	1	0.00 7,522.99 3,761.50
5	204.04 30	0.0000 120X154 2SF L 2AG AKA BLK 204.D L 9 .0000 AC	2	ZULINSKI, RONALD & SONIA 285 SHELburnE PLACE HILLSBOROUGH, NJ 285 SHELburnE PLACE	08844 R / 128	306,200 235,300 541,500		541,500		F01	1	0.00 11,458.24 5,729.12
6	204.04 31	0.0000 120X161 1SF 2 2AG AKA BLK 204.D L 8 .0000 AC	2	TOTH, MICHAEL & JOAN 287 SHELburnE PLACE HILLSBOROUGH, NJ 287 SHELburnE PLACE	08844 R / 128	307,300 166,400 473,700		473,700		F01	1	0.00 9,866.30 4,933.15
7	204.04 32	0.0000 122X165 TRI 1SF 2 2BG AKA BLK 204.D L 7 .0000 AC	2	ADINOLFE, FRANK & SYLVIA 289 SHELburnE PLACE HILLSBOROUGH, NJ 289 SHELburnE PLACE	08844 R / 128	307,600 167,200 474,800		474,800		F01	1	0.00 9,899.17 4,949.59
8	204.04 33	0.0000 120X161 2SF L 2AG AKA BLK 204.D L 6 .0000 AC	2	LI, MICHAEL HSIN CHWEN & CAMILLA M 291 SHELburnE PLACE HILLSBOROUGH, NJ 291 SHELburnE PLACE	08844 R / 128	307,200 219,300 526,500		526,500		F01	1	0.00 11,110.74 5,555.37
9	204.04 34	0.0000 121X155 TRI 1SF 2 2BG AKA BLK 204.D L 5 .0000 AC	2	BROWN, JEAN ANN 293 SHELburnE PLACE HILLSBOROUGH, NJ 293 SHELburnE PLACE	08844 R / 128	306,500 170,800 477,300		477,300	W1 1	F01	1	250.00 9,696.13 4,848.07
10	204.04 35	0.0000 121X151 TRI 1SF S 1AG AKA BLK 204.D L 4 .0000 AC	2	MARIKAKIS, DEAN & KATHLEEN 295 SHELburnE PLACE HILLSBOROUGH, NJ 295 SHELburnE PLACE	1107 08844 R / 128	306,300 179,300 485,600		485,600		F01	1	0.00 10,138.66 5,069.33
11	204.04 36	0.0000 121X164 TRI 1.5SF F 1AG AKA BLK 204.D L 3 .0000 AC	2	BYRNE, SEAN P & DONNA E 297 SHELburnE PLACE HILLSBOROUGH, NJ 297 SHELburnE PLACE	660 08844 R / 128	307,600 172,600 480,200		480,200		F01	1	0.00 10,014.23 5,007.12
12	204.04 37	0.0000 114X185 TRI 2SF L 2AG, POOL AKA BLK 204.D L 2 .0000 AC	2	WELCH, JAMES P & SUSAN 299 SHELburnE PLACE HILLSBOROUGH, NJ 299 SHELburnE PLACE	08844 R / 128	308,500 210,300 518,800		518,800		F01	1	0.00 10,922.90 5,461.45
13	204.04 38	2.0743 2SV L 2BIG AKA BLK 204 L 49 2.0743 AC	2	VAN LANGEN, NICK & PATRICIA V 483 HILLSBOROUGH ROAD HILLSBOROUGH, NJ 483 HILLSBOROUGH ROAD	08844 R / 128	186,600 486,200 672,800		672,800		F01	1	0.00 15,527.33 7,763.67
14	204.04 39	1.1349 2SF L 2UG AKA BLK 204 L 49 1.1349 AC	2	10 PLUS 2 FAMILY L P 1548 MILLSTONE RIVER ROAD HILLSBOROUGH, NJ 481 HILLSBOROUGH ROAD	08844 R / 128	186,300 305,900 492,200		492,200		F01	2	0.00 11,204.66 5,602.33
Page Totals				W1 250		3,645,100 3,155,500	0	6,800,600				Block: 204.04 Lot: 39

1	2	3	4	5	6	7	8	9	10	11		
Line	Block No Lot No. Qualification Account #	Land Dimensions Building Description Additional Lots Acreage	Prop Class	Owner's Name Address City State Property Location	Billing Code Zip Code Zoning/Tax Map Pg	Value	Exemptions Code Amount	Net Taxable Value	Deductions Code No Owners	Special Tax Codes	Num Units	Deduction Amt 2021 Tax 2022 1st
						Land Improvemnt Total						
1	204.04 40	1.0051 162X271 AVG 2SV L 2AG AKA BLK 204 L 49 .0000 AC	2	HABER, GLEN & JULIE 479 HILLSBOROUGH ROAD HILLSBOROUGH, NJ 479 HILLSBOROUGH ROAD	08844 R / 128	185,100 346,700 531,800		531,800		F01	1	0.00 12,176.73 6,088.37
2	204.04 41	2.0670 AKA BLK 204.D L1 2.0670 AC	15C	TOWNSHIP OF HILLSBOROUGH 379 SOUTH BRANCH ROAD HILLSBOROUGH, NJ FOX CHASE RUN	08844 R / 128	345,700 0 345,700		*Exempt*		F01	1	0.00 0.00 0.00
3	204.05 1	0.0000 124X180 TRI 1SF 2 1BG .0000 AC	2	ROBERTS, GEOFFRY & JENNIFER B 9 FOX CHASE RUN HILLSBOROUGH, NJ 9 FOX CHASE RUN	08844 R / 128	307,400 174,300 481,700		481,700		F01	1	0.00 10,047.10 5,023.55
4	204.05 2	0.0000 122X155 TRI 1.5SF F 1AG .0000 AC	2	MARCINIAK, MICHAEL & AMANDA 11 FOX CHASE RUN HILLSBOROUGH, NJ 11 FOX CHASE RUN	08844 R / 128	306,700 170,300 477,000		477,000		F01	1	0.00 9,943.79 4,971.90
5	204.05 3	0.0000 123X156 TRI 1SF 2 2BG .0000 AC	2	CAPRA, CHARLES J & MARY A 13 FOX CHASE RUN HILLSBOROUGH, NJ 13 FOX CHASE RUN	08844 R / 128	306,900 142,500 449,400		449,400	W1 2	F01	1	250.00 9,170.18 4,585.09
6	204.05 4	0.0000 122X153 TRI 1SF 2 2BG .0000 AC	2	SMITH, MATTHEW & CHRISTINA 17 FOX CHASE RUN HILLSBOROUGH, NJ 17 FOX CHASE RUN	08844 R / 128	306,400 174,800 481,200		481,200		F01	1	0.00 10,033.01 5,016.51
7	204.05 5	0.0000 122X158 TRI 2SF L 1AG .0000 AC	2	SZYMANIK, JAN & HANNA TRUSTEES 19 FOX CHASE RUN HILLSBOROUGH, NJ 19 FOX CHASE RUN	08844 R / 128	306,700 192,200 498,900		498,900		F01	1	0.00 10,460.35 5,230.18
8	204.05 6	0.0000 120X150 2SF L 2AG .0000 AC	2	KELLY, WILLIAM F & JENNIFER A 21 FOX CHASE RUN HILLSBOROUGH, NJ 21 FOX CHASE RUN	08844 R / 128	305,700 186,200 491,900		491,900		F01	1	0.00 10,310.07 5,155.04
9	204.05 7	0.0000 120X150 1SF 2 2BG .0000 AC	2	HENDRICKS, RACHEL & CHRISTOPHER 605 QUAIL RIDGE DRIVE PLAINSBO, NJ 23 FOX CHASE RUN	08536 R / 128	305,700 172,400 478,100		478,100		F01	1	0.00 9,957.87 4,978.94
10	204.05 8	0.0000 121X155 TRI 1SF 2 2BG .0000 AC	2	KARDOS, ALEX & BOLECEK, SUSAN 8 WARRENTON WAY HILLSBOROUGH, NJ 8 WARRENTON WAY	6225 08844 R / 128	306,200 172,800 479,000		479,000		F01	1	0.00 10,112.84 5,056.42
11	204.05 9	0.0000 125X148 TRI 1.5SF F 2AG .0000 AC	2	LIN, SUSAN TRUSTEE 6 WARRENTON WAY HILLSBOROUGH, NJ 6 WARRENTON WAY	08844 R / 128	305,600 160,500 466,100		466,100		F01	1	0.00 9,676.11 4,838.06
12	204.05 10	0.0000 120X150 1.5SF F 1AG .0000 AC	2	FEINTHEL, NANCY C 4 WARRENTON WAY HILLSBOROUGH, NJ 4 WARRENTON WAY	08844 R / 128	305,700 137,200 442,900		442,900		F01	1	0.00 9,126.68 4,563.34
13	204.05 11	0.0000 124X180 TRI 1SF 2 2AG .0000 AC	2	MALLON, CHARLES B & JANET M 290 SHELBURNE PLACE HILLSBOROUGH, NJ 290 SHELBURNE PLACE	1175 08844 R / 128	311,000 176,000 487,000		487,000		F01	1	0.00 10,298.33 5,149.17
14	204.05 12	0.0000 137X163 TRI 1SF R 2AG .0000 AC	2	GRATKOWSKI, JOSEPH & ROSETTA M 292 SHELBURNE PLACE HILLSBOROUGH, NJ 292 SHELBURNE PLACE	08844 R / 128	309,600 174,500 484,100		484,100		F01	1	0.00 10,101.10 5,050.55
Page Totals				W1 250		3,868,700 2,380,400	0	6,249,100				Block: 204.05 Lot: 12

1	2	3	4	5	6	7	8	9	10	11		
Line	Block No Lot No. Qualification Account #	Land Dimensions Building Description Additional Lots Acreage	Prop Class	Owner's Name Address City State Property Location	Billing Code Zip Code Zoning/Tax Map Pg	Value	Exemptions Code Amount	Net Taxable Value	Deductions Code No Owners	Special Tax Codes	Num Units	Deduction Amt 2021 Tax 2022 1st
						Land Improvemnt Total						
1	204.05 13	0.0000 145X139 TRI 2SF L 2AG .0000 AC	2	LUCARIELLO, MATTHEW & SANDRA 294 SHELburnE PLACE HILLSBOROUGH, NJ 294 SHELburnE PLACE	08844 R / 128	308,300 198,400 506,700		506,700		F01	1	0.00 10,634.10 5,317.05
2	204.05 14	0.0000 131X190 TRI 2SF L 2AG .0000 AC	2	GOLHAR, SINDHU M 298 SHELburnE PLACE HILLSBOROUGH, NJ 298 SHELburnE PLACE	08844 R / 128	309,200 215,000 524,200		524,200		F01	1	0.00 11,049.69 5,524.85
3	204.05 15	2.1990 OPEN SPACE 2.1990 AC	15C	TOWNSHIP OF HILLSBOROUGH 379 SOUTH BRANCH ROAD HILLSBOROUGH, NJ SHELburnE PLACE	08844 R / 128	347,000 0 347,000		*Exempt*		F01	1	0.00 0.00 0.00
4	204.06 1	0.7380 231X120 AVG 2SF L 2AG .0000 AC	2	GONDESI, RAVIKANTH & CHAITHANYA M 1 VALINOR ROAD HILLSBOROUGH, NJ 1 VALINOR ROAD	08844 RA / 124	276,000 283,400 559,400		559,400		F01	1	0.00 12,132.12 6,066.06
5	204.06 2	1.0630 281X166 TRI 1SF O .0000 AC	2	REINSON, KIRK & LAURIE 497 WILLOW ROAD HILLSBOROUGH, NJ 497 WILLOW ROAD	08844 RA / 124	215,600 184,500 400,100		400,100		F01	1	0.00 8,631.25 4,315.63
6	204.06 3	13.0100 13.0100 AC	15C	TOWNSHIP OF HILLSBOROUGH 379 SOUTH BRANCH ROAD HILLSBOROUGH, NJ VALINOR ROAD	08844 RA / 124	440,100 0 440,100		*Exempt*		F01	1	0.00 0.00 0.00
7	204.06 4	0.4290 120X155 2SAL L 2AG .0000 AC	2	MILES, MITCHELL & GALE 3 VALINOR ROAD HILLSBOROUGH, NJ 3 VALINOR ROAD	08844 RA / 124	291,200 273,200 564,400		564,400		F01	1	0.00 12,113.34 6,056.67
8	204.06 5	0.4410 2SF L 2AG .4410 AC	2	JEREMIAH, CRAIG & NICOLE M 5 VALINOR ROAD HILLSBOROUGH, NJ 5 VALINOR ROAD	08844 RA / 124	292,000 285,200 577,200		577,200		F01	1	0.00 12,416.22 6,208.11
9	204.06 6	0.4410 120X155 TRI 2SF L 2AG, POOL .0000 AC	2	KNOSPE, FREDRICK SCOTT 7 VALINOR ROAD HILLSBOROUGH, NJ 7 VALINOR ROAD	08844 RA / 124	292,100 307,600 599,700		599,700		F01	1	0.00 12,956.26 6,478.13
10	204.06 7	0.4520 120X150 TRI 2SAL L 2AG .0000 AC	2	KAFKA, ROMAN & KATHLEEN M 9 VALINOR ROAD HILLSBOROUGH, NJ 9 VALINOR ROAD	08844 RA / 124	292,500 266,400 558,900		558,900		F01	1	0.00 11,984.19 5,992.10
11	204.06 8	0.5080 135X150 TRI 2SF L 2AG .0000 AC	2	OFORI, SENYO KWEKU & FRED A 11 VALINOR ROAD HILLSBOROUGH, NJ 11 VALINOR ROAD	08844 RA / 124	295,200 239,800 535,000		535,000		F01	1	0.00 11,423.03 5,711.52
12	204.06 9	0.4890 140X150 TRI 2SF L 2AG .0000 AC	2	CUSACK, PATRICK M 13 VALINOR ROAD HILLSBOROUGH, NJ 13 VALINOR ROAD	08844 RA / 124	294,400 284,900 579,300		579,300		F01	1	0.00 12,479.63 6,239.82
13	204.06 10	0.4520 2SF L 2AG, POOL .4520 AC	2	SHAW, DIANE M & ROBINSON, LINDA 15 VALINOR ROAD HILLSBOROUGH, NJ 15 VALINOR ROAD	1175 08844 RA / 124	292,500 255,800 548,300		548,300		F01	1	0.00 11,735.30 5,867.65
14	204.06 11	0.4520 120X150 TRI 2SV L 2AG .0000 AC	2	BONSMA, CRAIG J & CARA 17 VALINOR ROAD HILLSBOROUGH, NJ 17 VALINOR ROAD	08844 RA / 124	292,500 237,000 529,500		529,500		F01	1	0.00 11,293.88 5,646.94
Page Totals						3,451,500 3,031,200	0	6,482,700				Block: 204.06 Lot: 11

1	2	3	4	5	6	7	8	9	10	11		
Line	Block No Lot No. Qualification Account #	Land Dimensions Building Description Additional Lots Acreage	Prop Class	Owner's Name Address City State Property Location	Billing Code Zip Code Zoning/Tax Map Pg	Value	Exemptions Code Amount	Net Taxable Value	Deductions Code No Owners	Special Tax Codes	Num Units	Deduction Amt 2021 Tax 2022 1st
						Land Improvemnt Total						
1	204.06 12	0.4520 120X150 TRI 25AL L 2AG .0000 AC	2	SALUZZI, NICHOLAS C & JOAN M 19 VALINOR ROAD HILLSBOROUGH, NJ 19 VALINOR ROAD	08844 RA / 124	292,500 285,500 578,000		578,000	V1 2	F01	1	250.00 12,185.01 6,092.51
2	204.06 13	0.4950 120X178 TRI 2SF L 2AG .0000 AC	2	KARAN, MARK & ELLEN P 21 VALINOR ROAD HILLSBOROUGH, NJ 21 VALINOR ROAD	08844 RA / 124	294,900 291,400 586,300		586,300		F01	1	0.00 12,660.42 6,330.21
3	204.06 14	0.5280 106X178 TRI 2SF L 2AG .0000 AC	2	PETERSON, JOHN R & DIANE L 14 HUNT CLUB ROAD HILLSBOROUGH, NJ 14 HUNT CLUB ROAD	586 08844 RA / 124	296,500 287,500 584,000		584,000		F01	1	0.00 12,575.89 6,287.95
4	204.06 15	0.4760 134X170 TR1 2SF L 2AG .0000 AC	2	GRAY, FRANK & REGINA 12 HUNT CLUB ROAD HILLSBOROUGH, NJ 12 HUNT CLUB ROAD	08844 RA / 124	293,800 302,500 596,300		596,300		F01	1	0.00 12,885.82 6,442.91
5	204.06 16	6.2190 OPEN SPACE 6.2190 AC	15C	TOWNSHIP OF HILLSBOROUGH 379 SOUTH BRANCH ROAD HILLSBOROUGH, NJ HUNT CLUB ROAD	08844 R / 127	260,500 0 260,500		*Exempt*		F01	1	0.00 0.00 0.00
6	204.06 17	0.4159 2SF L 2AG .4159 AC	2	ZOBRE, DONALD W 10 HUNT CLUB ROAD HILLSBOROUGH, NJ 10 HUNT CLUB ROAD	08844 R / 127	292,200 239,900 532,100		532,100		F01	1	0.00 11,366.67 5,683.34
7	204.06 18	0.0000 122X163 TRI 2SF L 2AG .0000 AC	2	WALSH, RAYMOND P & PAMELA R 8 HUNT CLUB ROAD HILLSBOROUGH, NJ 8 HUNT CLUB ROAD	08844 R / 127	293,500 251,700 545,200		545,200		F01	1	0.00 11,662.52 5,831.26
8	204.06 19	0.0000 120X163 2SF L 2AG .0000 AC	2	SILVERMAN, KEITH 6 HUNT CLUB ROAD HILLSBOROUGH, NJ 6 HUNT CLUB ROAD	08844 R / 127	292,500 253,700 546,200		546,200		F01	1	0.00 11,688.34 5,844.17
9	204.06 20	0.0000 121X170 TRI 2SF L 2AG .0000 AC	2	MEYER, CATHERINE & PIZZIGONI, LOUIS 4 HUNT CLUB ROAD HILLSBOROUGH, NJ 4 HUNT CLUB ROAD	08844 R / 127	291,500 236,200 527,700		527,700		F01	1	0.00 11,265.70 5,632.85
10	204.06 21	0.0000 121X145 TRI 2SF L 2AG .0000 AC	2	MEYER, GEORGE & CARMEL 266 FAIRFIELD LANE HILLSBOROUGH, NJ 266 FAIRFIELD LANE	08844 R / 127	289,900 216,500 506,400		506,400		F01	1	0.00 10,749.14 5,374.57
11	204.06 22	0.0000 122X143 TRI 2SF L 2AG .0000 AC	2	CHOMA, ELIZABETH & JENNA 264 FAIRFIELD LANE HILLSBOROUGH, NJ 264 FAIRFIELD LANE	1175 08844 R / 127	290,800 246,000 536,800		536,800		F01	1	0.00 11,465.29 5,732.65
12	204.06 23	0.0000 129X140 2SF L 2AG .4146 AC	2	STRUBLE, WALTER & MILLER, DOROTHY 260 FAIRFIELD LANE HILLSBOROUGH, NJ 260 FAIRFIELD LANE	08844 R / 127	290,700 262,700 553,400		553,400	V1 2	F01	1	250.00 11,619.15 5,809.58
13	204.06 24	0.0000 128X140 2SF L 2AG .0000 AC	2	SUTIKNO, ALIM & LESMANA, DEASY 258 FAIRFIELD LANE HILLSBOROUGH, NJ 258 FAIRFIELD LANE	08844 R / 127	290,600 266,500 557,100		557,100		F01	1	0.00 11,956.02 5,978.01
14	204.06 25	0.0000 2SF L 2AG .0000 AC	2	PUTVINSKI, GEORGE 256 FAIRFIELD LANE HILLSBOROUGH, NJ 256 FAIRFIELD LANE	509 08844 R / 127	292,200 318,800 611,000		611,000	V1 1	F01	1	250.00 12,985.68 6,492.84
Page Totals				V3 750		3,801,600 3,458,900	0	7,260,500				Block: 204.06 Lot: 25

1	2	3	4	5	6	7	8	9	10	11		
Line	Block No Lot No. Qualification Account #	Land Dimensions Building Description Additional Lots Acreage	Prop Class	Owner's Name Address City State Property Location	Billing Code Zip Code Zoning/Tax Map Pg	Land Improvemnt Total	Exemptions Code Amount	Net Taxable Value	Deductions Code No Owners	Special Tax Codes	Num Units	Deduction Amt 2021 Tax 2022 1st
1	204.06 26	0.0000 121X150 TRI 2FS L 2AG, POOL .0000 AC	2	LEE, WEN YU & CHAN, JOANNE 254 FAIRFIELD LANE HILLSBOROUGH, NJ 254 FAIRFIELD LANE	08844 R / 127	291,700 250,500 542,200		542,200		F01	1	0.00 11,592.08 5,796.04
2	204.06 27	0.0000 120X150 2SF L 2AG .0000 AC	2	CHIN, PATRICK 22 PIEDMONT PATH HILLSBOROUGH, NJ 22 PIEDMONT PATH	08844 R / 127	290,600 270,100 560,700		560,700		F01	1	0.00 12,028.81 6,014.41
3	204.06 28	8.6700 8.6700 AC	15C	TOWNSHIP OF HILLSBOROUGH 379 SOUTH BRANCH ROAD HILLSBOROUGH, NJ PIEDMONT PATH	08844 R / 127	373,400 0 373,400		*Exempt*		F01	1	0.00 0.00 0.00
4	204.06 29	0.0000 122X150 TRI 1.5SV F 2AG .0000 AC	2	STOLZ, JUDITH C 10 PIEDMONT PATH HILLSBOROUGH, NJ 10 PIEDMONT PATH	08844 R / 127	307,000 175,900 482,900		482,900		F01	1	0.00 10,070.58 5,035.29
5	204.06 30	0.0000 123X156 TRI 1SF 2 2BG .0000 AC	2	WEINSTEIN, STAN ALAN & PATRICIA J 8 PIEDMONT PATH HILLSBROUGH, NJ 8 PIEDMONT PATH	08844 R / 127	306,500 192,600 499,100		499,100		F01	1	0.00 10,453.30 5,226.65
6	204.06 31	0.0000 125X150 TRI 1SF 2 2BG .0000 AC	2	O'DONNELL, JOSEPH C & REILLY, M K 6 PIEDMONT PATH HILLSBOROUGH, NJ 6 PIEDMONT PATH	08844 R / 127	307,100 241,600 548,700		548,700		F01	1	0.00 11,624.95 5,812.48
7	204.06 32	0.0000 120X150 2SF L 2AG, POOL .0000 AC	2	CLARKE, STEVEN A & MARIBETH 4 PIEDMONT PATH HILLSBOROUGH, NJ 4 PIEDMONT PATH	08844 R / 127	305,800 207,800 513,600		513,600		F01	1	0.00 10,798.46 5,399.23
8	204.06 33	0.4230 121X150 TRI 1.5SV F 2AG .0000 AC	2	CHIMEL, MARK & BARBARA 16 FOX CHASE RUN HILLSBOROUGH, NJ 16 FOX CHASE RUN	08844 R / 127	306,200 215,600 521,800		521,800		F01	1	0.00 10,998.03 5,499.02
9	204.06 34	0.0000 121X150 TRI 2SF L 2AG .0000 AC	2	CONSENTINO, JEFFREY J & MEGAN 12 FOX CHASE RUN HILLSBOROUGH, NJ 12 FOX CHASE RUN	08844 R / 127	306,900 199,800 506,700		506,700		F01	1	0.00 10,636.44 5,318.22
10	204.06 35	0.0000 120X150 1SF 2 2BG .0000 AC	2	KUKLA, MARGARET A 3 KESWICK COURT HILLSBOROUGH, NJ 3 KESWICK COURT	08844 R / 127	305,700 167,500 473,200		473,200	W1 1	F01	1	250.00 9,726.66 4,863.33
11	204.06 36	0.0000 158X175 TRI 1SF 2 1BG .0000 AC	2	LUCKENBAUGH, SCOTT & PAMELA 5 KESWICK COURT HILLSBOROUGH, NJ 5 KESWICK COURT	08844 R / 127	311,200 147,400 458,600		458,600		F01	1	0.00 10,068.22 5,034.11
12	204.06 37	0.0000 157X120 AVG 1SF 2 2BG .0000 AC	2	BOWERS, STEVEN & SARGENT, L ET AL 6 KESWICK COURT HILLSBOROUGH, NJ 6 KESWICK COURT	08844 R / 127	309,000 222,000 531,000		531,000		F01	1	0.00 11,207.01 5,603.51
13	204.06 38	0.0000 136X185 TRI 1SF 2 2AG .0000 AC	2	YEAGER, ROBERT & SANDRA 4 KESWICK COURT HILLSBOROUGH, NJ 4 KESWICK COURT	08844 R / 127	311,900 194,000 505,900		505,900		F01	1	0.00 10,629.40 5,314.70
14	204.06 39	0.0000 122X180 TRI 1SF 2 2AG .0000 AC	2	PALMER, JONATHAN M & MENAFRO, S 2 KESWICK COURT HILLSBOROUGH, NJ 2 KESWICK COURT	08844 R / 127	310,800 170,200 481,000		481,000		F01	1	0.00 10,025.96 5,012.98
Page Totals				W1 250		3,970,400 2,655,000	0	6,625,400				Block: 204.06 Lot: 39

1	2	3	4	5	6	7	8	9	10	11		
Line	Block No Lot No. Qualification Account #	Land Dimensions Building Description Additional Lots Acreage	Prop Class	Owner's Name Address City State Property Location	Billing Code Zip Code Zoning/Tax Map Pg	Value	Exemptions Code Amount	Net Taxable Value	Deductions Code No Owners	Special Tax Codes	Num Units	Deduction Amt 2021 Tax 2022 1st
						Land Improvemnt Total						
1	204.06 40	0.0000 126X188 TRI 1SF 2 1BG .0000 AC	2	NOVAK, JACK C. & LISA M. 8 FOX CHASE RUN HILLSBOROUGH, NJ 8 FOX CHASE RUN	08844 R / 127	312,900 158,700 471,600		471,600		F01	1	0.00 9,802.91 4,901.46
2	204.06 41	0.0000 116X155 1SF 2 2BG .0000 AC	2	KIM, JACOB & MILLIE 6 FOX CHASE RUN HILLSBOROUGH, NJ 6 FOX CHASE RUN	08844 R / 127	306,700 167,400 474,100		474,100		F01	1	0.00 9,986.05 4,993.03
3	204.06 42	0.0000 124X195 TRI 1SF S 2BG .0000 AC	2	KAVANAUGH, AMY L 3 TALLY HO TRAIL HILLSBOROUGH, NJ 3 TALLY HO TRAIL	08844 R / 127	283,200 193,400 476,600		476,600		F01	1	0.00 10,072.92 5,036.46
4	204.06 43	0.4836 1SF 2 2BG .4836 AC	2	PATEL, BHAVESH & MIRAL 5 TALLY HO TRAIL HILLSBOROUGH, NJ 5 TALLY HO TRAIL	08844 R / 127	309,200 183,200 492,400		492,400		F01	1	0.00 10,295.99 5,148.00
5	204.06 44	0.0000 128X159 TRI 1.5SF F 2AG .0000 AC	2	BALDWIN, JEFFREY T & ELIZABETH E 7 TALLY HO TRAIL HILLSBOROUGH, NJ 7 TALLY HO TRAIL	08844 R / 127	307,200 167,800 475,000		475,000		F01	1	0.00 9,892.13 4,946.07
6	204.06 45	0.0000 120X150 1.5SF F 2AG .0000 AC	2	COLANERI, CHRISTOPHER J & PATRICIAA 9 TALLY HO TRAIL HILLSBOROUGH, NJ 9 TALLY HO TRAIL	08844 R / 127	290,400 171,300 461,700		461,700		F01	1	0.00 9,638.55 4,819.28
7	204.06 46	0.0000 120X150 2SF L 2AG .0000 AC	2	KELLER, SCOTT C & DEANNA L 11 TALLY HO TRAIL HILLSBOROUGH, NJ 11 TALLY HO TRAIL	08844 R / 127	290,400 252,900 543,300		543,300		F01	1	0.00 11,577.99 5,789.00
8	204.06 47	0.0000 119X150 TRI 2SF 2 2AG .0000 AC	2	LOFARO, NICHOLAS & KRISTEN 13 TALLY HO TRAIL HILLSBOROUGH, NJ 13 TALLY HO TRAIL	08844 R / 127	290,800 175,100 465,900		465,900		F01	1	0.00 9,758.29 4,879.15
9	204.06 48	0.4194 1SF S 2BG .4194 AC	2	BONGIOVANNI, ROBERT 15 TALLY HO TRAIL HILLSBOROUGH, NJ 15 TALLY HO TRAIL	08844 R / 127	290,800 167,900 458,700		458,700		F01	1	0.00 9,694.90 4,847.45
10	204.06 49	0.0000 121X150 TRI 1.5SF F 2AG .0000 AC	2	CIRELLI, PATRICK 17 TALLY HO TRAIL HILLSBOROUGH, NJ 17 TALLY HO TRAIL	08844 R / 127	305,800 160,700 466,500		466,500		F01	1	0.00 9,697.24 4,848.62
11	204.06 50	0.0000 120X150 1.5SF O 1AG .0000 AC	2	MEANY, KATHLEEN S 19 TALLY HO TRAIL HILLSBOROUGH, NJ 19 TALLY HO TRAIL	08844 R / 127	305,700 155,100 460,800		460,800		F01	1	0.00 9,549.32 4,774.66
12	204.06 51	0.0000 120X150 2SF L 1AG .0000 AC	2	JOHNSON, RICHARD A & DEBRA C 21 TALLY HO TRAIL HILLSBOROUGH, NJ 21 TALLY HO TRAIL	4440 08844 R / 127	305,700 206,100 511,800		511,800		F01	1	0.00 10,756.19 5,378.10
13	204.06 52	0.0000 120X185 2SF L 2AG .0000 AC	2	RAY, MELISSA L & JOSEPH A 23 TALLY HO TRAIL HILLSBOROUGH, NJ 23 TALLY HO TRAIL	08844 R / 127	310,500 199,000 509,500		509,500		F01	1	0.00 10,723.32 5,361.66
14	204.06 53	0.7943 1.5SF O .7943 AC	2	LEMONIE, MICHAEL & LISA M 25 TALLY HO TRAIL HILLSBOROUGH, NJ 25 TALLY HO TRAIL	660 08844 R / 127	332,100 282,800 614,900		614,900		F01	1	0.00 13,191.06 6,595.53
Page Totals						4,241,400 2,641,400	0	6,882,800				Block: 204.06 Lot: 53

1	2	3	4	5	6	7	8	9	10	11		
Line	Block No Lot No. Qualification Account #	Land Dimensions Building Description Additional Lots Acreage	Prop Class	Owner's Name Address City State Property Location	Billing Code Zip Code Zoning/Tax Map Pg	Value	Exemptions Code Amount	Net Taxable Value	Deductions Code No Owners	Special Tax Codes	Num Units	Deduction Amt 2021 Tax 2022 1st
						Land Improvemnt Total						
1	204.06 54	0.0000 158X165 1SF 2 1AG .0000 AC	2	SIVRIVER, ROMAN & INA 24 TALLY HO TRAIL HILLSBOROUGH, NJ 24 TALLY HO TRAIL	1602 08844 R / 127	314,000 201,700 515,700		515,700		F01	1	0.00 10,845.42 5,422.71
2	204.06 55	0.0000 150X145 1.5SF F 2AG .0000 AC	2	WOODS, BRENDAN K 26 RENARD ROAD HILLSBOROUGH, NJ 26 RENARD ROAD	1175 08844 R / 127	309,600 206,800 516,400		516,400		F01	1	0.00 10,864.20 5,432.10
3	204.06 56	0.0000 121X156 TRI 1.5SF F 2AG .0000 AC	2	DOWD, SCOTT & LEAH 24 RENARD ROAD HILLSBOROUGH, NJ 24 RENARD ROAD	08844 R / 127	306,200 140,100 446,300		446,300		F01	1	0.00 9,213.55 4,606.78
4	204.06 57	0.0000 121X156 TRI 2SF L 2AG .0000 AC	2	FERRETTI, ROBERT & LAURIE 22 RENARD ROAD HILLSBOROUGH, NJ 22 RENARD ROAD	08844 R / 127	307,400 191,200 498,600		498,600		F01	1	0.00 10,457.99 5,229.00
5	204.06 58	0.0000 121X156 TRI 2SF L 1AG,1UG .0000 AC	2	MEHRING, DOUGLAS H 20 RENARD ROAD HILLSBOROUGH, NJ 20 RENARD ROAD	08844 R / 127	306,500 180,700 487,200		487,200		F01	1	0.00 10,171.54 5,085.77
6	204.06 59	0.0000 110X151 TRI 1SF 2 2AG .0000 AC	2	CASTANEDA, EDNA & KUSMICK RYAN 16 RENARD ROAD HILLSBOROUGH, NJ 16 RENARD ROAD	08844 R / 127	306,700 176,200 482,900		482,900		F01	1	0.00 10,089.36 5,044.68
7	204.06 60	0.0000 125X182 TRI 1.5SF F 2AG .0000 AC	2	DOWD, THOMAS J & ROSEMARY A 14 RENARD ROAD HILLSBOROUGH, NJ 14 RENARD ROAD	660 08844 R / 127	310,600 166,700 477,300		477,300		F01	1	0.00 9,953.18 4,976.59
8	204.06 61	0.0000 124X185 TRI 1SF S 1AG .0000 AC	2	LA PADULA, ANTHONY J & FRANCES M 12 RENARD ROAD HILLSBOROUGH, NJ 12 RENARD ROAD	08844 R / 127	311,500 227,600 539,100		539,100		F01	1	0.00 11,399.55 5,699.78
9	204.06 62	0.439 1.5SF F 1AG .4390 AC	2	FREUND, SUZANNE M 10 RENARD ROAD HILLSBOROUGH, NJ 10 RENARD ROAD	660 08844 R / 127	307,600 159,100 466,700		466,700		F01	1	0.00 9,687.85 4,843.93
10	204.06 63	0.0000 120X156 1.5SF F 2AG .0000 AC	2	GIBERNA, ROBERT J & ALICE R 8 RENARD ROAD HILLSBOROUGH, NJ 8 RENARD ROAD	660 08844 R / 127	306,500 150,700 457,200		457,200		F01	1	0.00 9,464.79 4,732.40
11	204.06 64	0.0000 120X154 1.5SF F 2AG .0000 AC	2	SIWIEC, MARIUSZ & MARVA M 6 RENARD ROAD HILLSBOROUGH, NJ 6 RENARD ROAD	08844 R / 127	306,300 217,800 524,100		524,100		F01	1	0.00 11,044.99 5,522.50
12	204.06 65	0.0000 143X153 TRI 1SF S 2BG .0000 AC	2	RICH, BRIAN J & DONNA 4 RENARD ROAD HILLSBOROUGH, NJ 4 RENARD ROAD	08844 R / 127	306,900 169,700 476,600		476,600		F01	1	0.00 9,932.04 4,966.02
13	204.06 66	0.0000 154X132 TRI 2SF L 1AG .0000 AC	2	ZENG, LEXIE A & JONATHAN 11 HUNTSMAN LN HILLSBOROUGH, NJ 11 HUNTSMAN LANE	08844 R / 127	302,800 167,900 470,700		470,700		F01	1	0.00 9,734.81 4,867.41
14	204.06 67	0.0000 105X138 TRI 1.5SF F 1AG .0000 AC	2	PAVAN, RICHARD S & JEANNETTE M 13 HUNTSMAN LANE HILLSBOROUGH, NJ 13 HUNTSMAN LANE	660 08844 R / 127	307,800 147,800 455,600		455,600		F01	1	0.00 9,431.92 4,715.96
Page Totals						4,310,400 2,504,000	0	6,814,400				Block: 204.06 Lot: 67

1	2	3	4	5	6	7	8	9	10	11		
Line	Block No Lot No. Qualification Account #	Land Dimensions Building Description Additional Lots Acreage	Prop Class	Owner's Name Address City State Property Location	Billing Code Zip Code Zoning/Tax Map Pg	Value	Exemptions Code Amount	Net Taxable Value	Deductions Code No Owners	Special Tax Codes	Num Units	Deduction Amt 2021 Tax 2022 1st
						Land Improvemnt Total						
1	204.06 68	12.6530 OPEN SPACE 12.6530 AC	15C	TOWNSHIP OF HILLSBOROUGH 379 SOUTH BRANCH ROAD HILLSBOROUGH, NJ FRANCIS DRIVE	08844 R / 126	302,100 0 302,100		*Exempt*		F01	1	0.00 0.00 0.00
2	204.06 69	0.0000 185X143 TRI 1SF 2 2AG .0000 AC	2	KERCHUSKY, JOHN W & HELEN S 16 HUNTSMAN LANE HILLSBOROUGH, NJ 16 HUNTSMAN LANE	08844 R / 126	316,300 176,500 492,800		492,800	V1 2	F01	1	250.00 10,191.56 5,095.78
3	204.06 70	0.0000 127X170 TRI 1.5SF F 2AG .0000 AC	2	JOHNSEN, STEFANIE A & KREILEIN, M M 14 HUNTSMAN LANE HILLSBOROUGH, NJ 14 HUNTSMAN LANE	08844 R / 126	310,600 221,800 532,400		532,400		F01	1	0.00 11,237.53 5,618.77
4	204.06 71	0.0000 123X150 TRI 2SV L 2AG .0000 AC	2	PALLAI, MELISSA L 12 HUNTSMAN LANE HILLSBOROUGH, NJ 12 HUNTSMAN LANE	08844 R / 126	306,900 230,900 537,800		537,800		F01	1	0.00 11,366.67 5,683.34
5	204.06 72	0.0000 123X150 TRI 1.5SF F 2AG .0000 AC	2	REDELICO, ALEXANDER 10 HUNTSMAN LANE HILLSBOROUGH, NJ 10 HUNTSMAN LANE	4440 08844 R / 126	307,100 150,400 457,500		457,500		F01	1	0.00 9,471.83 4,735.92
6	204.06 73	0.0000 123X150 TRI 1SF 2 1BG, POOL .0000 AC	2	WIERZBICKI, TIMOTHY J & MARY ANN H 8 HUNTSMAN LANE HILLSBOROUGH, NJ 8 HUNTSMAN LANE	08844 R / 126	306,100 198,200 504,300		504,300		F01	1	0.00 10,587.14 5,293.57
7	204.06 74	0.0000 120X150 1.5SF F 2AG .0000 AC	2	CARRERO, GUNTHER & MELISSA 6 HUNTSMAN LANE HILLSBOROUGH, NJ 6 HUNTSMAN LANE	08844 R / 126	305,700 171,600 477,300		477,300		F01	1	0.00 9,950.82 4,975.41
8	204.06 75	0.0000 120X150 1SF 2 2AG .0000 AC	2	CAPORASO, RONALD S & NINA F 4 HUNTSMAN LANE HILLSBOROUGH, NJ 4 HUNTSMAN LANE	08844 R / 126	305,700 204,300 510,000		510,000		F01	1	0.00 10,713.93 5,356.97
9	204.06 76	0.0000 120X220 1SF R 1AG .0000 AC	2	OLSZYK, JOAN M 4 TALLY HO TRAIL HILLSBOROUGH, NJ 4 TALLY HO TRAIL	660 08844 R / 126	282,900 158,600 441,500		441,500		F01	1	0.00 9,237.03 4,618.52
10	204.06 77	2.0330 2.0330 AC	15C	TOWNSHIP OF HILLSBOROUGH 379 SOUTH BRANCH ROAD HILLSBOROUGH, NJ HILLSBOROUGH ROAD	08844 R / 126	195,300 0 195,300		*Exempt*		F01	1	0.00 0.00 0.00
11	204.06 78	0.0000 179X242 TRI 1SF 2 1BG .0000 AC	2	SCHUBERT, CHAD & LEIGH BRODSKY-S 269 HILLSBOROUGH ROAD HILLSBOROUGH, NJ 269 HILLSBOROUGH ROAD	08844 R / 126	178,300 194,400 372,700		372,700		F01	1	0.00 8,445.76 4,222.88
12	204.06 79	0.0000 172X254 1SF R 2BG, POOL .0000 AC	2	ROHRBACH, JOHN C & ELLEN 268 HILLSBOROUGH ROAD HILLSBOROUGH, NJ 268 HILLSBOROUGH ROAD	08844 R / 126	178,300 184,200 362,500		362,500	V1 2	F01	1	250.00 7,949.22 3,974.61
13	204.06 80	1.0577 2SVS L 3AG 1.0577 AC	2	KHIRSARIYA, NEEL & NIDHI, 253 HILLSBOROUGH RD HILLSBOROUGH, NJ 253 HILLSBOROUGH ROAD	08844 R / 126	232,900 611,700 844,600		844,600		F01	1	0.00 19,072.81 9,536.41
14	204.06 81	1.0348 2SVS L 3AG AKA LOT 10 Q 1.0348 AC	2	MATHUR, ANKIT & SNEHA 255 HILLSBOROUGH ROAD HILLSBOROUGH, NJ 255 HILLSBOROUGH ROAD	08844 R / 126	232,600 533,900 766,500		766,500		F01	1	0.00 17,121.63 8,560.82
Page Totals			V2 500			3,263,400 3,036,500	0	6,299,900				Block: 204.06 Lot: 81

1	2	3	4	5	6	7	8	9	10	11		
Line	Block No Lot No. Qualification Account #	Land Dimensions Building Description Additional Lots Acreage	Prop Class	Owner's Name Address City State Property Location	Billing Code Zip Code Zoning/Tax Map Pg	Value	Exemptions Code Amount	Net Taxable Value	Deductions Code No Owners	Special Tax Codes	Num Units	Deduction Amt 2021 Tax 2022 1st
						Land Improvemnt Total						
1	204.06 82	1.0348 2SVS L 3AG AKA LOT 10 Q 1.0348 AC	2	MALNALI, KRISHNA 259 HILLSBOROUGH RD HILLSBOROUGH, NJ 259 HILLSBOROUGH ROAD	08844 R / 126	227,500 599,800 827,300		827,300		F01	1	0.00 18,605.55 9,302.78
2	204.06 83	1.0348 2SVS L 3AG AKA LOT 10 Q 1.0348 AC	2	PATEL, DHIREN G & JAYMINIBEN D 263 HILLSBOROUGH ROAD HILLSBOROUGH, NJ 263 HILLSBOROUGH ROAD	08844 R / 126	232,600 567,400 800,000		800,000		F01	1	0.00 18,025.60 9,012.80
3	204.06 84	6.4300 1.5SF O 6.4300 AC	2	GORDON, DALE M & OCHSE, SUZANNE C 425 WILLOW ROAD HILLSBOROUGH, NJ 425 WILLOW ROAD	08844 R / 126	258,900 188,000 446,900		446,900		F01	1	0.00 10,023.62 5,011.81
4	204.06 85	0.0000 264X135 1.5SF O .0000 AC	2	MC CAFFREY, KELLY K 435 WILLOW ROAD HILLSBOROUGH, NJ 435 WILLOW ROAD	08844 R / 126	205,900 100,700 306,600		306,600		F01	1	0.00 6,729.37 3,364.69
5	204.06 86	0.4992 170X129 2SV L 2AG .0000 AC	2	DY, CLIFTON 2 DODGE LANE HILLSBOROUGH, NJ 2 DODGE LANE	08844 R / 126	280,200 240,800 521,000		521,000		F01	1	0.00 11,932.54 5,966.27
6	204.06 87	0.5785 106X260 2SV L 2AG, POOL .0000 AC	2	MILANO, DOMINICK R. & DENISE T. 6 FRANCIS DRIVE HILLSBOROUGH, NJ 6 FRANCIS DRIVE	08844 R / 126	289,700 282,300 572,000		572,000		F01	1	0.00 13,113.59 6,556.80
7	204.06 88	0.4904 102X260 TRI 2SF L 2AG, POOL .0000 AC	2	MIRONOV, CHARLES & ELEANOR TRUST 8 FRANCIS DRIVE HILLSBOROUGH, NJ 8 FRANCIS DRIVE	08844 R / 126	289,400 299,600 589,000		589,000		F01	1	0.00 13,515.09 6,757.55
8	204.06 89	0.8089 103X233 TRI 2SV L 2AG .0000 AC	2	MAGEE, DANIEL J & PATRICIA A 10 FRANCIS DRIVE HILLSBOROUGH, NJ 10 FRANCIS DRIVE	08844 R / 126	304,900 301,400 606,300		606,300		F01	1	0.00 13,923.64 6,961.82
9	204.06 90	0.6264 119X200 TRI 2SV L 3AG .0000 AC	2	LIU, ZHAO & CHENG, HUI 12 FRANCIS DRIVE HILLSBOROUGH, NJ 12 FRANCIS DRIVE	08844 R / 126	296,500 311,700 608,200		608,200		F01	1	0.00 13,970.60 6,985.30
10	204.06 91	0.6148 117X200 TRI 2SV L 2AG .0000 AC	2	BARRY, COURTNEY & MEREDITH 14 FRANCIS DRIVE HILLSBOROUGH, NJ 14 FRANCIS DRIVE	08844 R / 126	296,100 310,600 606,700		606,700		F01	1	0.00 13,944.78 6,972.39
11	204.06 92	0.7732 109X230 2SV L 2AG .0000 AC	2	LA FORGIA, LEONARDO & ALICE 16 FRANCIS DRIVE HILLSBOROUGH, NJ 16 FRANCIS DRIVE	08844 R / 126	303,600 272,300 575,900		575,900		F01	1	0.00 13,245.07 6,622.54
12	204.06 93	0.7911 117X252 TRI 1SV R 2AG .0000 AC	2	PIRONE, RALPH A & LYDIA T 18 FRANCIS DRIVE HILLSBOROUGH, NJ 18 FRANCIS DRIVE	08844 R / 126	304,300 172,400 476,700		476,700		F01	1	0.00 10,866.54 5,433.27
13	204.06 94	0.6832 125X237 2SV L 2AG .0000 AC	2	DAVE, VIPUL B & KUSUMGAR, SHRUTI J 20 FRANCIS DRIVE HILLSBOROUGH, NJ 20 FRANCIS DRIVE	08844 R / 126	299,300 301,400 600,700		600,700		F01	1	0.00 13,792.15 6,896.08
14	204.06 95	0.6461 125X224 1SV R 2AG .0000 AC	2	GOLIA, LOUIS E & ERIKA S 22 FRANCIS DRIVE HILLSBOROUGH, NJ 22 FRANCIS DRIVE	1175 08844 R / 126	297,400 191,200 488,600		488,600		F01	1	0.00 11,150.66 5,575.33
Page Totals						3,886,300 4,139,600	0	8,025,900				Block: 204.06 Lot: 95

1	2	3	4	5	6	7	8	9	10	11		
Line	Block No Lot No. Qualification Account #	Land Dimensions Building Description Additional Lots Acreage	Prop Class	Owner's Name Address City State Property Location	Billing Code Zip Code Zoning/Tax Map Pg	Value	Exemptions Code Amount	Net Taxable Value	Deductions Code No Owners	Special Tax Codes	Num Units	Deduction Amt 2021 Tax 2022 1st
						Land Improvemnt Total						
1	204.06 96	0.6089 125X211 AVG 2SV L 2AG .0000 AC	2	DAWES, MATTHEW A & MELANIE L 24 FRANCIS DRIVE HILLSBOROUGH, NJ 24 FRANCIS DRIVE	08844 R / 126	295,500 316,500 612,000		612,000		F01	1	0.00 14,057.48 7,028.74
2	204.06 97	0.6162 115X205 TRI 2SV L 2AG .0000 AC	2	GROFF, CHRISTOPHER S & LINDA T 26 FRANCIS DRIVE HILLSBOROUGH, NJ 26 FRANCIS DRIVE	08844 R / 126	295,800 305,700 601,500		601,500		F01	1	0.00 13,820.33 6,910.17
3	204.06 98	0.7635 104X221 TRI 2SV L 2AG .0000 AC	2	PANACCIONE, JAMES & JULIE 28 FRANCIS DRIVE HILLSBOROUGH, NJ 28 FRANCIS DRIVE	08844 R / 126	302,900 314,700 617,600		617,600		F01	1	0.00 14,188.97 7,094.49
4	204.06 99	0.4813 126X146 TRI 2SV L 2AG .0000 AC	2	SARACO, MACHAEL & CAROLYNN 32 FRANCIS DRIVE HILLSBOROUGH, NJ 32 FRANCIS DRIVE	08844 R / 124	289,000 372,900 661,900		661,900		F01	1	0.00 15,200.95 7,600.48
5	204.06 100	0.6010 145X173 TRI 2SV L 2AG .0000 AC	2	BUSTILLO, JOSE R & VICKI OSORIO 4 TUTTLE COURT HILLSBOROUGH, NJ 4 TUTTLE COURT	08844 R / 124	294,700 299,000 593,700		593,700		F01	1	0.00 13,623.10 6,811.55
6	204.06 101	0.7514 64X162 TRI 2SV L 2AG .0000 AC	2	CARDINALE, MARGOT LYNN TRUSTEE 6 TUTTLE COURT HILLSBOROUGH, NJ 6 TUTTLE COURT	08844 R / 124	301,800 284,000 585,800		585,800		F01	1	0.00 13,475.18 6,737.59
7	204.06 102	0.9235 78X150 TRI 2SV L 2AG .0000 AC	2	SHIH, DAVID & ANNA CHEUNG 5 TUTTLE COURT HILLSBOROUGH, NJ 5 TUTTLE COURT	08844 R / 124	310,000 285,600 595,600		595,600		F01	1	0.00 13,670.06 6,835.03
8	204.06 103	0.6569 159X195 TRI 2SV L 2AG .0000 AC	2	ZAGARI, RICHARD & MARIANN 3 TUTTLE COURT HILLSBOROUGH, NJ 3 TUTTLE COURT	660 08844 R / 124	297,900 305,000 602,900		602,900		F01	1	0.00 13,857.90 6,928.95
9	204.06 104	0.6451 120X149 TRI 2SV L 2AG .0000 AC	2	SCHEHR, GREGORY & JULIE 34 FRANCIS DRIVE HILLSBOROUGH, NJ 34 FRANCIS DRIVE	08844 R / 124	296,100 297,800 593,900		593,900		F01	1	0.00 13,632.49 6,816.25
10	204.06 105	0.5996 104X181 TRI 2SV L 2AG .0000 AC	2	RADZIEWICZ, CLIFFORD J & PATRICIA 36 FRANCIS DRIVE HILLSBOROUGH, NJ 36 FRANCIS DRIVE	08844 R / 124	292,600 277,700 570,300		570,300		F01	1	0.00 13,073.66 6,536.83
11	204.06 106	0.4869 124X170 1SV R 2AG .0000 AC	2	PINA, ROBERT & JOAN 38 FRANCIS DRIVE HILLSBOROUGH, NJ 38 FRANCIS DRIVE	08844 R / 124	289,300 186,900 476,200		476,200		F01	1	0.00 10,854.81 5,427.41
12	204.06 107	0.4878 125X170 2SV L 2AG, POOL .0000 AC	2	COOPER, BRIAN D & KIMBERLY A 40 FRANCIS DRIVE HILLSBOROUGH, NJ 40 FRANCIS DRIVE	660 08844 R / 124	289,400 318,900 608,300		608,300		F01	1	0.00 13,994.08 6,997.04
13	204.06 108	0.4878 125X170 2SV L 2AG .0000 AC	2	PINA, ROBERT & JOAN 38 FRANCIS DRIVE HILLSBOROUGH, NJ 42 FRANCIS DRIVE	08844 R / 124	289,400 164,700 454,100		454,100		F01	1	0.00 10,333.55 5,166.78
14	204.06 109	0.4878 125X170 2SV L 2AG .0000 AC	2	LERNERMAN, RUSS & MARIA 44 FRANCIS DRIVE HILLSBOROUGH, NJ 44 FRANCIS DRIVE	08844 R / 124	289,400 285,000 574,400		574,400		F01	1	0.00 13,172.28 6,586.14
Page Totals						4,133,800 4,014,400	0	8,148,200				Block: 204.06 Lot: 109

1	2	3	4	5	6	7	8	9	10	11		
Line	Block No Lot No. Qualification Account #	Land Dimensions Building Description Additional Lots Acreage	Prop Class	Owner's Name Address City State Property Location	Billing Code Zip Code Zoning/Tax Map Pg	Value	Exemptions Code Amount	Net Taxable Value	Deductions Code No Owners	Special Tax Codes	Num Units	Deduction Amt 2021 Tax 2022 1st
						Land Improvemnt Total						
1	204.06 110	0.4944 121X170 TRI 15V R 2AG .0000 AC	2	KENNEY, PATRICK T 46 FRANCIS DRIVE HILLSBOROUGH, NJ 46 FRANCIS DRIVE	08844 R / 124	262,100 173,800 435,900		435,900		F01	1	0.00 9,941.43 4,970.72
2	204.06 111	2.5608 OPEN SPACE 2.5608 AC	1	WILLOW EDGE ESTATES 281 MAIN STREET WOODBIDGE, NJ FRANCIS DR -OPEN SPACE	07095 R / 124	0 0 0		0		F01	1	0.00 0.00 0.00
3	204.06 112	0.5022 108X175 TRI 1SF R 2AG .0000 AC	2	MARUCCI, ANTHONY & CARMELA 54 FRANCIS DRIVE HILLSBOROUGH, NJ 54 FRANCIS DRIVE	08844 R / 124	275,400 170,600 446,000		446,000		F01	1	0.00 10,159.80 5,079.90
4	204.06 113	0.4817 170X126 2SV L 2AG .0000 AC	2	PATEL, BIREN & VAISHALI 1 DODGE LANE HILLSBOROUGH, NJ 1 DODGE LANE	08844 R / 124	276,800 301,700 578,500		578,500		F01	1	0.00 13,308.46 6,654.23
5	204.06 115	22.1780 OPEN SPACE 22.1780 AC	15C	TOWNSHIP OF HILLSBOROUGH 379 SOUTH BRANCH ROAD HILLSBOROUGH, NJ RENARD ROAD	08844 R / 127	1,394,500 0 1,394,500		*Exempt*		F01	1	0.00 0.00 0.00
6	204.06 116	6.3657 OPEN SPACE AKA LOT 10 Q 6.3657 AC	15C	TOWNSHIP OF HILLSBOROUGH 379 SOUTH BRANCH ROAD HILLSBOROUGH, NJ HILLSBOROUGH ROAD	08844 R / 126	103,700 0 103,700		*Exempt*		F01	1	0.00 0.00 0.00
7	204.07 13	1.7895 396X271 TRI 2SV L 3BIG .0000 AC	2	MC LAUGHLIN, ERIC J & MARCELLA A 187 FAIRFIELD LANE HILLSBOROUGH, NJ 187 FAIRFIELD LANE	08844 RA / 122	327,900 501,900 829,800		829,800		F01	1	0.00 18,269.79 9,134.90
8	204.07 14	1.2885 204X335 TRI 2SV L 3AG .0000 AC	2	SHIELDS, DONALD C & AUDREY L 189 FAIRFIELD LANE HILLSBOROUGH, NJ 189 FAIRFIELD LANE	08844 RA / 122	322,900 452,200 775,100		775,100		F01	1	0.00 16,985.43 8,492.72
9	204.07 15	1.2903 262X351 TRI 2SV L 2AG .0000 AC	2	JENNINGS, PATRICIA A 191 FAIRFIELD LANE HILLSBOROUGH, NJ 191 FAIRFIELD LANE	08844 RA / 122	322,900 428,000 750,900		750,900		F01	1	0.00 16,391.39 8,195.70
10	204.07 16	1.1479 212X262 TRI 2SV L 2BIG .0000 AC	2	STEIN, PETER & MARY ANN 193 FAIRFIELD LANE HILLSBOROUGH, NJ 193 FAIRFIELD LANE	08844 RA / 122	321,500 433,300 754,800		754,800		F01	1	0.00 16,490.01 8,245.01
11	204.07 17	1.0172 199X225 AVG 2SV L 3AG .0000 AC	2	BOYLAN, EDWARD R & MARY R 195 FAIRFIELD LANE HILLSBOROUGH, NJ 195 FAIRFIELD LANE	08844 RA / 122	320,200 516,500 836,700		836,700		F01	1	0.00 18,441.19 9,220.60
12	204.07 18	12.7097 OPEN SPACE 12.7097 AC	1	LAURELDALE HOMEOWNERS ASSCO INC P O BOX 6792 HILLSBOROUGH, NJ FAIRFIELD LN -OPEN SPACE	08844 RA / 122	0 0 0		0		F01	1	0.00 0.00 0.00
13	204.07 19	4.1345 OPEN SPACE-PARK 4.1345 AC	1	LAURELDALE DEV LLC P O BOX 6792 HILLSBOROUGH, NJ FAIRFIELD LANE-PARK	08844 RA / 122	0 0 0		0		F01	1	0.00 0.00 0.00
14	204.07 20	1.3200 250 X 230 2SV L 2AG .0000 AC	2	SPRUILL, HOWARD R & BEVERLY L 201 FAIRFIELD LANE HILLSBOROUGH, NJ 201 FAIRFIELD LANE	457 08844 RA / 122	323,200 378,400 701,600		701,600		F01	1	0.00 15,910.05 7,955.03
Page Totals						2,752,900 3,356,400	0	6,109,300				Block: 204.07 Lot: 20

1	2	3	4	5	6	7	8	9	10	11		
Line	Block No Lot No. Qualification Account #	Land Dimensions Building Description Additional Lots Acreage	Prop Class	Owner's Name Address City State Property Location	Billing Code Zip Code Zoning/Tax Map Pg	Value	Exemptions Code Amount	Net Taxable Value	Deductions Code No Owners	Special Tax Codes	Num Units	Deduction Amt 2021 Tax 2022 1st
						Land Improvemnt Total						
1	204.07 21	1.0525 277X223 TRI 2SV L 2BIG .0000 AC	2	LIU, HAIBO & ZHANG, JUN 203 FAIRFIELD LN HILLSBOROUGH, NJ 203 FAIRFIELD LANE	08844 RA / 122	320,500 492,600 813,100		813,100		F01	1	0.00 17,863.58 8,931.79
2	204.07 22	1.4654 2SV L 2BIG 1.4654 AC	2	SINGH, JASWINDER & HARVINDER 205 FAIRFIELD LANE HILLSBOROUGH, NJ 205 FAIRFIELD LANE	08844 RA / 122	324,700 388,600 713,300		713,300		F01	1	0.00 15,508.55 7,754.28
3	204.07 23	1.2529 2SV L 2BIG 1.2529 AC	2	NOBILIO, MARK C & ANDREA 207 FAIRFIELD LANE HILLSBOROUGH, NJ 207 FAIRFIELD LANE	08844 RA / 122	322,500 392,700 715,200		715,200		F01	1	0.00 15,571.94 7,785.97
4	204.07 24	1.1948 2SV L 2AG 1.1948 AC	2	GREEN, MARK & BARBARA 209 FAIRFIELD LANE HILLSBOROUGH, NJ 209 FAIRFIELD LANE	08844 RA / 122	322,000 392,600 714,600		714,600		F01	1	0.00 15,548.46 7,774.23
5	204.07 25	1.6301 2SV L 3BIG 1.6301 AC	2	PATEL, MAULESH 211 FAIRFIELD LANE HILLSBOROUGH, NJ 211 FAIRFIELD LANE	08844 RA / 122	326,300 415,300 741,600		741,600		F01	1	0.00 16,184.77 8,092.39
6	204.07 40	1.2491 2SV L 2BIG 1.2491 AC	2	SUBRAMANIAM, KRISHNAN & KRISHNAN, K 213 FAIRFIELD LANE HILLSBOROUGH, NJ 213 FAIRFIELD LANE	08844 RA / 125	322,500 350,700 673,200		673,200		F01	1	0.00 14,559.95 7,279.98
7	204.07 41	1.0081 2SV L 3BIG 1.0081 AC	2	DONNELLY, GERALD R & DAWN E 215 FAIRFIELD LANE HILLSBOROUGH, NJ 215 FAIRFIELD LANE	08844 RA / 125	320,000 391,500 711,500		711,500		F01	1	0.00 15,480.37 7,740.19
8	204.07 42	1.0146 2SV L 2BIG 1.0146 AC	2	PADMANABHAN, RAMESH & NISHA 217 FAIRFIELD LANE HILLSBOROUGH, NJ 217 FAIRFIELD LANE	08844 RA / 125	320,200 441,000 761,200		761,200		F01	1	0.00 16,799.95 8,399.98
9	204.07 43	1.1038 2SV L 2AG 1.1038 AC	2	DOWNS, STEVEN E & ANITA B 219 FAIRFIELD LANE HILLSBOROUGH, NJ 219 FAIRFIELD LANE	08844 RA / 125	321,000 417,300 738,300		738,300		F01	1	0.00 16,097.89 8,048.95
10	204.07 44	1.0040 2SV L 3BIG 1.0040 AC	2	PARIKH, RAKESH & SHALINI 221 FAIRFIELD LANE HILLSBOROUGH, NJ 221 FAIRFIELD LANE	08844 RA / 125	320,000 621,500 941,500		941,500		F01	1	0.00 20,892.50 10,446.25
11	204.07 45	1.1042 2SV L 3AG 1.1042 AC	2	VYAS, SHAILESH & MONA 223 FAIRFIELD LANE HILLSBOROUGH, NJ 223 FAIRFIELD LANE	08844 RA / 125	321,000 423,800 744,800		744,800		F01	1	0.00 16,269.30 8,134.65
12	204.07 46	1.1044 2SV L 2BIG 1.1044 AC	2	KEARNEY, BRIAN E & LIGIA 225 FAIRFIELD LANE HILLSBOROUGH, NJ 225 FAIRFIELD LANE	08844 RA / 125	321,000 456,700 777,700		777,700		F01	1	0.00 17,025.35 8,512.68
13	204.07 47	1.5932 2SV L 3BIG 1.5932 AC	2	SCHULLER, MICHAEL & JAYNE M 227 FAIRFIELD LANE HILLSBOROUGH, NJ 227 FAIRFIELD LANE	08844 RA / 125	325,900 444,600 770,500		770,500		F01	1	0.00 16,856.30 8,428.15
14	204.08 1	3.7860 3.7860 AC	15C	TOWNSHIP OF HILLSBOROUGH 379 SOUTH BRANCH ROAD HILLSBOROUGH, NJ HUNTSMAN LANE	08844 R / 127	362,900 0 362,900		*Exempt*		F01	1	0.00 0.00 0.00
Page Totals						4,187,600 5,628,900	0	9,816,500				Block: 204.08 Lot: 1

1	2	3	4	5	6	7	8	9	10	11		
Line	Block No Lot No. Qualification Account #	Land Dimensions Building Description Additional Lots Acreage	Prop Class	Owner's Name Address City State Property Location	Billing Code Zip Code Zoning/Tax Map Pg	Value	Exemptions Code Amount	Net Taxable Value	Deductions Code No Owners	Special Tax Codes	Num Units	Deduction Amt 2021 Tax 2022 1st
						Land Improvemnt Total						
1	204.08 2	0.0000 122X149 1SF 2 2AG .0000 AC	2	PANZERA, CARLINO & CONCETTA TRUSTEE 7 HUNTSMAN LANE HILLSBOROUGH, NJ 7 HUNTSMAN LANE	08844 R / 127	305,800 181,800 487,600		487,600		F01	1	0.00 10,129.27 5,064.64
2	204.08 3	0.0000 122X148 2SF L 2AG .0000 AC	2	JACKEVICIUS, NERIJUS & VILMA 9 HUNTSMAN LANE HILLSBOROUGH, NJ 9 HUNTSMAN LANE	08844 R / 127	305,300 191,800 497,100		497,100		F01	1	0.00 10,408.69 5,204.35
3	204.08 4	0.0000 120X150 1.5SF F 1AG .0000 AC	2	VICCI, SABATINO, & CATHERINE 3 RENARD ROAD HILLSBOROUGH, NJ 3 RENARD ROAD	08844 R / 127	305,700 190,700 496,400		496,400		F01	1	0.00 10,408.69 5,204.35
4	204.08 5	0.0000 120X150 1.5SF F 1AG .0000 AC	2	SAMARTINO, JAMES & KRISTIN 5 RENARD ROAD HILLSBOROUGH, NJ 5 RENARD ROAD	660 08844 R / 127	305,700 174,800 480,500		480,500		F01	1	0.00 10,016.57 5,008.29
5	204.08 6	0.4132 2SF L 2AG .4132 AC	2	GLASS, DIANE & HARDENBERGH, JOHN 7 RENARD ROAD HILLSBOROUGH, NJ 7 RENARD ROAD	08844 R / 127	305,900 242,100 548,000		548,000		F01	1	0.00 11,608.51 5,804.26
6	204.08 7	0.0000 128X150 TRI 1SF 2 2AG .0000 AC	2	JOHNSON, KENNETH E & JOAN J 9 RENARD ROAD HILLSBOROUGH, NJ 9 RENARD ROAD	08844 R / 127	306,900 189,100 496,000		496,000		F01	1	0.00 10,387.55 5,193.78
7	204.08 8	0.0000 122X164 TRI 1SF 2 2BG .0000 AC	2	GROTYOHANN, RICHARD G & SUSAN P 11 RENARD ROAD HILLSBOROUGH, NJ 11 RENARD ROAD	666 08844 R / 127	306,000 191,700 497,700		497,700		F01	1	0.00 10,427.47 5,213.74
8	204.08 9	0.0000 85X160 TRI 1SF 2 2BG .0000 AC	2	LAINO, ANTHONY & MAELANIE 13 RENARD ROAD HILLSBOROUGH, NJ 13 RENARD ROAD	08844 R / 127	306,700 184,300 491,000		491,000		F01	1	0.00 10,267.81 5,133.91
9	204.08 10	0.0000 121X170 TRI 1.5SF F 2AG .0000 AC	2	PRISTAS, ROBERT & SUSAN C TRUSTEES 17 RENARD ROAD HILLSBOROUGH, NJ 17 RENARD ROAD	08844 R / 127	306,900 182,400 489,300		489,300		F01	1	0.00 10,239.63 5,119.82
10	204.08 11	0.0000 118X150 TRI 1.5SF F 2AG .0000 AC	2	CLARK, DAVID & KATHRYN 19 RENARD ROAD HILLSBOROUGH, NJ 19 RENARD ROAD	08844 R / 127	306,000 171,200 477,200		477,200		F01	1	0.00 9,936.74 4,968.37
11	204.08 12	0.0000 120X150 1SF 2 2BG .0000 AC	2	PROWSE, JAMES & ANTOINETTE 20 TALLY HO DRIVE HILLSBOROUGH, NJ 20 TALLY HO TRAIL	660 08844 R / 127	305,300 164,300 469,600		469,600		F01	1	0.00 9,770.03 4,885.02
12	204.08 13	0.0000 120X150 1.5SF F 1AG .0000 AC	2	MC DEVITT, BRENDAN J & MONICA 18 TALLY HO TRAIL HILLSBOROUGH, NJ 18 TALLY HO TRAIL	08844 R / 127	305,700 188,500 494,200		494,200		F01	1	0.00 10,342.95 5,171.48
13	204.08 14	0.0000 107X155 TRI 1.5SF F 2AG .0000 AC	2	BARTASH, RONALD E & JUDY A 16 TALLY HO TRAIL HILLSBOROUGH, NJ 16 TALLY HO TRAIL	2640 08844 R / 127	306,900 187,800 494,700		494,700		F01	1	0.00 10,349.98 5,174.99
14	204.08 15	0.0000 115X155 TRI 1.5SF F 1AG .0000 AC	2	MICHINARD, PAUL B & SHARON 14 TALLY HO TRAIL HILLSBOROUGH, NJ 14 TALLY HO TRAIL	08844 R / 127	306,500 176,700 483,200		483,200		F01	1	0.00 10,087.01 5,043.51
Page Totals						4,285,300 2,617,200	0	6,902,500				Block: 204.08 Lot: 15

1	2	3	4	5	6	7	8	9	10	11		
Line	Block No Lot No. Qualification Account #	Land Dimensions Building Description Additional Lots Acreage	Prop Class	Owner's Name Address City State Property Location	Billing Code Zip Code Zoning/Tax Map Pg	Value	Exemptions Code Amount	Net Taxable Value	Deductions Code No Owners	Special Tax Codes	Num Units	Deduction Amt 2021 Tax 2022 1st
						Land Improvemnt Total						
1	204.08 16	0.0000 120X150 2SF L 1AG .0000 AC	2	HUNKELER, BENJAMIN & SARA 12 TALLY HO TRAIL HILLSBOROUGH, NJ 12 TALLY HO TRAIL	08844 R / 127	305,700 218,800 524,500		524,500		F01	1	0.00 11,066.13 5,533.07
2	204.08 17	0.0000 120X150 1.5SF F 1AG .0000 AC	2	BYRA, MAREK & REGULA-BYRA, J. 10 TALLY HO TRAIL HILLSBOROUGH, NJ 10 TALLY HO TRAIL	660 08844 R / 127	305,700 164,900 470,600		470,600		F01	1	0.00 9,786.46 4,893.23
3	204.08 18	0.0000 121X150 TRI 2SF L 1AG .0000 AC	2	KELLY, JAMES PATRICK & MICHELE F 8 TALLY HO TRAIL HILLSBOROUGH, NJ 8 TALLY HO TRAIL	08844 R / 127	306,200 196,300 502,500		502,500		F01	1	0.00 10,549.57 5,274.79
4	204.08 19	0.0000 129X134 TRI 2SF L 2AG, POOL .0000 AC	2	GRIGGS, ROBERT JR & DONNA 6 TALLY HO TRAIL HILLSBOROUGH, NJ 6 TALLY HO TRAIL	08844 R / 127	306,200 213,500 519,700		519,700		F01	1	0.00 10,948.73 5,474.37
5	204.10 1	0.0000 119X156 TRI 2SF L 2AG .0000 AC	2	PETERSEN, CHARLES C & SUSAN TRUSTES 268 FAIRFIELD LANE HILLSBOROUGH NJ 268 FAIRFIELD LANE	08844 R / 124	291,900 262,800 554,700		554,700		F01	1	0.00 11,887.93 5,943.97
6	204.10 2	0.0000 123X156 TRI 2SF L 2AG .0000 AC	2	SCHWALBE, KURT C & LINDA L 3 HUNT CLUB ROAD HILLSBOROUGH, NJ 3 HUNT CLUB ROAD	1175 08844 R / 124	292,800 252,100 544,900		544,900		F01	1	0.00 11,671.91 5,835.96
7	204.10 3	0.0000 123X150 TRI 2SF L 2AG .0000 AC	2	DAWSON, CHRISTOPHER 5 HUNT CLUB ROAD HILLSBOROUGH, NJ 5 HUNT CLUB ROAD	08844 R / 124	291,700 245,000 536,700		536,700		F01	1	0.00 11,462.94 5,731.47
8	204.10 4	0.0000 121X153 TRI 2SF L 2AG .0000 AC	2	MARIASZ, GEORGE & GULLIFORD, S 7 HUNT CLUB ROAD HILLSBOROUGH, NJ 7 HUNT CLUB ROAD	1175 08844 R / 124	291,700 266,400 558,100		558,100	V1 2	F01	1	250.00 11,724.80 5,862.40
9	204.10 5	0.0000 119X180 TRI 2SF L 2AG .0000 AC	2	BIFANO, GARY & CHRISTINA 9 HUNT CLUB ROAD HILLSBOROUGH, NJ 9 HUNT CLUB ROAD	1628 08844 R / 124	294,400 240,300 534,700		534,700		F01	1	0.00 11,580.34 5,790.17
10	204.10 6	0.4410 2SF L 2AG .4410 AC	2	MAHLER, DONALD & ANNA 11 HUNT CLUB ROAD HILLSBOROUGH, NJ 11 HUNT CLUB ROAD	1628 08844 R / 124	295,300 257,200 552,500		552,500		F01	1	0.00 11,833.92 5,916.96
11	204.10 7.01	2.9700 2.9700 AC	15C	TOWNSHIP OF HILLSBOROUGH 379 SOUTH BRANCH ROAD HILLSBOROUGH, NJ HUNT CLUB ROAD	08844 RA / 124	203,800 0 203,800		*Exempt*		F01	1	0.00 0.00 0.00
12	204.10 8	0.4530 130X159 TRI 2SF L 2AG .0000 AC	2	PRIMMER, SUSAN I & HARRIS, ROBERT 13 HUNT CLUB ROAD HILLSBOROUGH, NJ 13 HUNT CLUB ROAD	08844 RA / 124	292,200 280,600 572,800		572,800		F01	1	0.00 12,310.57 6,155.29
13	204.10 9	0.4850 165X147 TRI 2SF L 2AG .0000 AC	2	LUONGO, JASON & JENNIFER 15 HUNT CLUB ROAD HILLSBOROUGH, NJ 15 HUNT CLUB ROAD	08844 RA / 124	294,200 292,900 587,100		587,100		F01	1	0.00 12,679.20 6,339.60
14	204.10 10	0.4447 120X157 AVG 2SAL L 2AG .0000 AC	2	MUSOLF, KEVIN C & DEBORAH A 28 VALINOR ROAD HILLSBOROUGH, NJ 28 VALINOR ROAD	08844 RA / 124	292,200 268,000 560,200		560,200		F01	1	0.00 12,014.72 6,007.36
Page Totals				V1 250		3,860,200 3,158,800	0	7,019,000				Block: 204.10 Lot: 10

1	2	3	4	5	6	7	8	9	10	11		
Line	Block No Lot No. Qualification Account #	Land Dimensions Building Description Additional Lots Acreage	Prop Class	Owner's Name Address City State Property Location	Billing Code Zip Code Zoning/Tax Map Pg	Value	Exemptions Code Amount	Net Taxable Value	Deductions Code No Owners	Special Tax Codes	Num Units	Deduction Amt 2021 Tax 2022 1st
						Land Improvemnt Total						
1	204.10 11	0.4132 120X150 2SV L 2AG, POOL .0000 AC	2	PIERCE, WILLIAM & CELIA 30 VALINOR ROAD HILLSBOROUGH, NJ 30 VALINOR ROAD	08844 RA / 124	290,700 312,900 603,600		603,600		F01	1	0.00 13,036.10 6,518.05
2	204.10 12	0.4132 120X150 2SAL L 2AG .0000 AC	2	GUY, MATTHEW & COLLEEN 32 VALINOR ROAD HILLSBOROUGH, NJ 32 VALINOR ROAD	08844 RA / 124	290,700 265,200 555,900		555,900		F01	1	0.00 11,923.14 5,961.57
3	204.10 13	0.5300 193X150 TRI 2SV L 2AG .0000 AC	2	KOZIK, HERBERT & BIANCA 34 VALINOR ROAD HILLSBOROUGH, NJ 34 VALINOR ROAD	08844 RA / 124	296,500 248,200 544,700		544,700		F01	1	0.00 11,648.43 5,824.22
4	204.10 58	0.8630 .8630 AC	15C	TOWNSHIP OF HILLSBOROUGH 379 SOUTH BRANCH ROAD HILLSBOROUGH, NJ HUNT CLUB ROAD	08844 R / 124	314,500 0 314,500		*Exempt*		F01	1	0.00 0.00 0.00
5	204.11 1	0.5500 185X120 TRI 2SV L 2AG .0000 AC	2	GALAYDA, STEPHEN & DIANE B- 8 VALINOR ROAD HILLSBOROUGH, NJ 8 VALINOR ROAD	08844 RA / 124	297,600 276,900 574,500		574,500		F01	1	0.00 12,366.92 6,183.46
6	204.11 2	0.4976 149X200 TRI 2SAL L 2AG .0000 AC	2	MEHLTRETTER, MARK S & DIANE M 4 STONEWAIN STREET HILLSBOROUGH, NJ 4 STONEWAIN STREET	08844 RA / 124	295,100 259,500 554,600		554,600		F01	1	0.00 11,890.27 5,945.14
7	204.11 3	0.6138 158X215 TRI 2SV L 2AG .0000 AC	2	FENTON, STEPHEN & CRISTA 6 STONEWAIN STREET HILLSBOROUGH, NJ 6 STONEWAIN STREET	08844 RA / 124	301,100 281,700 582,800		582,800		F01	1	0.00 12,557.10 6,278.55
8	204.11 4	0.5865 120X211 2SV L 2AG .0000 AC	2	FANTOZZI, STEVE & SHARON 8 STONEWAIN STREET HILLSBOROUGH, NJ 8 STONEWAIN STREET	08844 RA / 124	299,400 270,700 570,100		570,100		F01	1	0.00 12,270.65 6,135.33
9	204.11 5	0.5670 120X205 2SV L 2AG .0000 AC	2	TIGHE, MICHAEL & LYSYJ, KYRA 10 STONEWAIN STREET HILLSBOROUGH, NJ 10 STONEWAIN STREET	08844 RA / 124	298,300 240,900 539,200		539,200		F01	1	0.00 11,519.29 5,759.65
10	204.11 6	0.5210 124X198 AVG 2SV L 2AG .0000 AC	2	KUBOSKI, RONALD M & TERESA L 12 STONEWAIN STREET HILLSBOROUGH, NJ 12 STONEWAIN STREET	08844 RA / 124	296,200 290,300 586,500		586,500		F01	1	0.00 12,634.59 6,317.30
11	204.11 7	0.4910 183X150 AVG 2SV L 2AG .0000 AC	2	REARDON, JAMES & CHERYL ANN 14 STONEWAIN STREET HILLSBOROUGH, NJ 14 STONEWAIN STREET	08844 RA / 124	294,500 265,400 559,900		559,900		F01	1	0.00 12,014.72 6,007.36
12	204.11 8	0.5303 160X144 AVG 2SV L 2AG .0000 AC	2	DELLA ROCCO, PHILLIP T & ARLENE E 16 STONEWAIN STREET HILLSBOROUGH, NJ 16 STONEWAIN STREET	08844 RA / 124	295,600 258,300 553,900		553,900	V1 2	F01	1	250.00 11,626.18 5,813.09
13	204.11 9	0.4930 138X190 TRI 2SV L 2AG .0000 AC	2	QUIROZ, ELMER O & SARAH A 20 VALINOR ROAD HILLSBOROUGH, NJ 20 VALINOR ROAD	08844 RA / 124	294,000 287,900 581,900		581,900	V1 2	F01	1	250.00 12,531.28 6,265.64
14	204.11 10	0.5640 140X227 TRI 2SV L 2AG .0000 AC	2	O'REILLY, PAUL V & MARY ELLEN 18 VALINOR ROAD HILLSBOROUGH, NJ 18 VALINOR ROAD	08844 RA / 124	297,800 283,100 580,900		580,900		F01	1	0.00 12,472.58 6,236.29
Page Totals				V2 500		3,847,500 3,541,000	0	7,388,500				Block: 204.11 Lot: 10

1	2	3	4	5	6	7	8	9	10	11		
Line	Block No Lot No. Qualification Account #	Land Dimensions Building Description Additional Lots Acreage	Prop Class	Owner's Name Address City State Property Location	Billing Code Zip Code Zoning/Tax Map Pg	Value	Exemptions Code Amount	Net Taxable Value	Deductions Code No Owners	Special Tax Codes	Num Units	Deduction Amt 2021 Tax 2022 1st
						Land Improvemnt Total						
1	204.11 11	0.5920 135X240 TRI 2SF L 2AG .0000 AC	2	MC KENNA, PETER T & JENNIFER K 16 VALINOR ROAD HILLSBOROUGH, NJ 16 VALINOR ROAD	08844 RA / 124	299,200 274,200 573,400		573,400		F01	1	0.00 12,324.66 6,162.33
2	204.11 12	0.5990 135X240 TRI 2SAL L 2AG .0000 AC	2	BOWLBY, JEANNE 14 VALINOR ROAD HILLSBOROUGH, NJ 14 VALINOR ROAD	08844 RA / 124	299,500 258,200 557,700		557,700	V1 2	F01	1	250.00 11,717.76 5,858.88
3	204.11 13	0.5680 134X210 TRI 2SAL L 2AG .0000 AC	2	GULINSKI, ALEXANDER & VICTORIA 12 VALINOR ROAD HILLSBOROUGH, NJ 12 VALINOR ROAD	08844 RA / 124	298,300 276,200 574,500		574,500		F01	1	0.00 12,404.49 6,202.25
4	204.11 14	0.6720 198X150 TRI 2SF L 2AG, POOL .0000 AC	2	MICHTA, EDWARD A & JOANN 10 VALINOR ROAD HILLSBOROUGH, NJ 10 VALINOR ROAD	1175 08844 RA / 124	303,600 267,600 571,200		571,200		F01	1	0.00 12,275.34 6,137.67
5	204.12 1	0.4490 150X134 2SAL L 2AG, POOL .0000 AC	2	STEHN, JOSEPH T III & KAREN 6 VALINOR ROAD HILLSBOROUGH, NJ 6 VALINOR ROAD	105 08844 RA / 124	292,400 295,000 587,400		587,400	V1 2	F01	1	250.00 12,405.72 6,202.86
6	204.12 2	0.4359 148X150 TRI 2SV L 2AG .0000 AC	2	MAHONEY, PAUL & MAHONEY, LINDA 3 STONEWAIN STREET HILLSBOROUGH, NJ 3 STONEWAIN STREET	08844 RA / 124	291,500 286,700 578,200		578,200		F01	1	0.00 12,608.76 6,304.38
7	204.12 3	0.4359 148X150 TRI 2SV L 2AG .0000 AC	2	HERNANDEZ, HANS K & CLAIRE 5 STONEWAIN STREET HILLSBOROUGH, NJ 5 STONEWAIN STREET	08844 RA / 124	291,500 323,800 615,300		615,300		F01	1	0.00 13,322.55 6,661.28
8	204.12 4	0.4309 142X150 TRI 2SV L 2AG .0000 AC	2	CAMPBELL, MATTHEW & KRISTEN 7 STONEWAIN STREET HILLSBOROUGH, NJ 7 STONEWAIN STREET	08844 RA / 124	291,300 323,500 614,800		614,800		F01	1	0.00 12,557.10 6,278.55
9	204.12 5	0.4247 120X154 AVG 2SV L 2AG .0000 AC	2	NEWMAN, DAVID L & ELIZABETH J 9 STONEWAIN STREET HILLSBOROUGH, NJ 9 STONEWAIN STREET	08844 RA / 124	291,300 266,300 557,600		557,600		F01	1	0.00 11,965.41 5,982.71
10	204.12 6	0.4444 120X161 2SV L 2AG, POOL .0000 AC	2	LYNCH, MARK & LORI 11 STONEWAIN STREET HILLSBOROUGH, NJ 11 STONEWAIN STREET	08844 RA / 124	292,200 273,000 565,200		565,200		F01	1	0.00 12,132.12 6,066.06
11	204.12 7	0.4783 130X170 AVG 2SV L 2AG .0000 AC	2	DHILLON, MAJOR S & KULWANT K 13 STONEWAIN STREET HILLSBOROUGH, NJ 13 STONEWAIN STREET	08844 RA / 124	294,100 268,400 562,500		562,500		F01	1	0.00 12,071.07 6,035.54
12	204.12 8	0.5391 156X174 TRI 2SAL L 2AG .0000 AC	2	OBITHOMPSON O & GLORIA N 15 STONEWAIN STREET HILLSBOROUGH, NJ 15 STONEWAIN STREET	08844 RA / 124	296,900 269,000 565,900		565,900		F01	1	0.00 12,327.00 6,163.50
13	204.12 9	0.6638 174X186 TRI 2SV L 2AG .0000 AC	2	WADYKA, DAVID P & ELLEN K 17 STONEWAIN STREET HILLSBOROUGH, NJ 17 STONEWAIN STREET	7155 08844 RA / 124	302,900 311,100 614,000		614,000		F01	1	0.00 13,306.12 6,653.06
14	204.12 10	0.5475 190X160 TRI 2SV L 2AG .0000 AC	2	BISIGNANO, CARMEN & KATHRYN 25 VALINOR RD HILLSBOROUGH, NJ 25 VALINOR ROAD	08844 RA / 124	299,100 372,400 671,500		671,500		F01	1	0.00 14,642.13 7,321.07
Page Totals				V2 500		4,143,800 4,065,400	0	8,209,200				Block: 204.12 Lot: 10

1	2	3	4	5	6	7	8	9	10	11		
Line	Block No Lot No. Qualification Account #	Land Dimensions Building Description Additional Lots Acreage	Prop Class	Owner's Name Address City State Property Location	Billing Code Zip Code Zoning/Tax Map Pg	Value	Exemptions Code Amount	Net Taxable Value	Deductions Code No Owners	Special Tax Codes	Num Units	Deduction Amt 2021 Tax 2022 1st
						Land Improvemnt Total						
1	204.12 11	0.5036 160X138 2SV L 2AG, POOL .0000 AC	2	RENZ, JOHN & DAWN 19 STONEWAIN STREET HILLSBOROUGH, NJ 19 STONEWAIN STREET	08844 RA / 124	294,900 306,300 601,200		601,200		F01	1	0.00 12,982.10 6,491.05
2	204.12 12	3.2700 3.2700 AC	15C	TOWNSHIP OF HILLSBOROUGH 379 SOUTH BRANCH ROAD HILLSBOROUGH, NJ VALINOR ROAD	08844 RA / 124	342,700 0 342,700		*Exempt*		F01	1	0.00 0.00 0.00
3	204.13 1	0.7160 165X170 TRI 2SV L 2AG .0000 AC	2	VALLEJO, MARIA P 38 STEVENS AVENUE OLD BRIDGE, NJ 2 VALINOR ROAD	08857 RA / 124	274,500 262,900 537,400		537,400		F01	1	0.00 11,596.78 5,798.39
4	204.13 2	0.7620 209X170 TRI 2SV L 2AG, POOL .0000 AC	2	COOPER, KEVIN G & ASHLEY M 4 VALINOR RD HILLSBOROUGH, NJ 4 VALINOR ROAD	08844 RA / 124	307,700 284,100 591,800		591,800		F01	1	0.00 12,850.61 6,425.31
5	204.14 1	0.5583 240X184 TRI 2SV L 2AG .0000 AC	2	BERGER, MICHAEL A & BETH B 33 FRANCIS DRIVE HILLSBOROUGH, NJ 33 FRANCIS DRIVE	08844 R / 126	292,800 293,900 586,700		586,700		F01	1	0.00 13,461.09 6,730.55
6	204.14 2	0.5232 141X184 TRI 2SV L 2AG .0000 AC	2	WHALEY, CHRISTOPHER & KELLY 35 FRANCIS DRIVE HILLSBOROUGH, NJ 35 FRANCIS DRIVE	08844 R / 126	291,200 323,300 614,500		614,500		F01	1	0.00 14,120.87 7,060.44
7	204.14 3	0.5055 135X163 2SV L 2AG .0000 AC	2	BLOYD, SHERYL & BARRETT, RONALD T 3 FRANCIS DRIVE HILLSBOROUGH, NJ 3 FRANCIS DRIVE	08844 R / 126	290,300 276,300 566,600		566,600		F01	1	0.00 12,989.14 6,494.57
8	204.14 4	0.5148 1SV R 2AG .5148 AC	15D	CARING, INC 407 WEST DELILAH ROAD PLEASANTVILLE, NJ 5 FRANCIS DRIVE	08232 R / 126	290,600 211,800 502,400		*Exempt*		F01	1	0.00 0.00 0.00
9	204.14 5	0.4929 210X185 2SV L 2AG .0000 AC	2	ATADJA, PAUL EDEM 7 FRANCIS DRIVE HILLSBOROUGH, NJ 7 FRANCIS DRIVE	08844 R / 126	289,600 281,800 571,400		571,400		F01	1	0.00 13,104.19 6,552.10
10	204.14 6	0.5181 128X176 AVG 2SV L 2AG .0000 AC	2	FEATH, BRIAN W & DEBRA J 9 FRANCIS DRIVE HILLSBOROUGH, NJ 9 FRANCIS DRIVE	08844 R / 126	290,900 311,100 602,000		602,000		F01	1	0.00 13,822.68 6,911.34
11	204.14 7	0.5457 187X180 TRI 2SV L 2AG .0000 AC	2	ELLO, CYNTHIA A 11 FRANCIS DR HILLSBOROUGH, NJ 11 FRANCIS DRIVE	08844 R / 126	292,200 266,400 558,600		558,600		F01	1	0.00 12,798.95 6,399.48
12	204.14 8	0.6043 145X180 AVG 2SV L 2AG POOL .0000 AC	2	LEVITEN, STEVEN & PADRA 13 FRANCIS DRIVE HILLSBOROUGH, NJ 13 FRANCIS DRIVE	08844 R / 126	295,200 291,100 586,300		586,300		F01	1	0.00 13,451.70 6,725.85
13	204.14 9	0.6018 140X187 AVG 2SV L 2AG .0000 AC	2	ZAJAC, JOHN & AMY 15 FRANCIS DRIVE HILLSBOROUGH, NJ 15 FRANCIS DRIVE	08844 R / 126	295,600 326,300 621,900		621,900		F01	1	0.00 14,294.62 7,147.31
14	204.14 10	0.5987 135X193 AVG 2SF L 2AG POOL .0000 AC	2	GARCIA, DICTINIO & MARY ANN 17 FRANCIS DRIVE HILLSBOROUGH, NJ 17 FRANCIS DRIVE	08844 R / 126	295,000 329,800 624,800		624,800		F01	1	0.00 14,362.72 7,181.36
Page Totals						3,509,900 3,553,300	0	7,063,200				Block: 204.14 Lot: 10

1	2	3	4	5	6	7	8	9	10	11		
Line	Block No Lot No. Qualification Account #	Land Dimensions Building Description Additional Lots Acreage	Prop Class	Owner's Name Address City State Property Location	Billing Code Zip Code Zoning/Tax Map Pg	Value	Exemptions Code Amount	Net Taxable Value	Deductions Code No Owners	Special Tax Codes	Num Units	Deduction Amt 2021 Tax 2022 1st
						Land Improvemnt Total						
1	204.14 11	0.6178 180X200 TRI 2SV L 2AG .0000 AC	2	FURKA, BRIAN & ELIZABETH 19 FRANCIS DRIVE HILLSBOROUGH, NJ 19 FRANCIS DRIVE	08844 R / 126	295,400 308,700 604,100		604,100		F01	1	0.00 13,871.98 6,935.99
2	204.14 12	0.5340 220X200 TRI 2SV L 2AG .0000 AC	2	PARSI, SALMAN 21 FRANCIS DRIVE HILLSBOROUGH, NJ 21 FRANCIS DRIVE	08844 R / 126	291,900 296,800 588,700		588,700		F01	1	0.00 13,510.39 6,755.20
3	204.14 13	0.6172 220X215 TRI 2SV L 2AG .0000 AC	2	SMITH, YANNICK C., TRUSTEE 23 FRANCIS DRIVE HILLSBOROUGH, NJ 23 FRANCIS DRIVE	08844 R / 126	296,000 306,800 602,800		602,800		F01	1	0.00 13,841.47 6,920.74
4	204.14 14	0.8010 125X278 2SV L 2AG .0000 AC	2	LAU, EDWARD W & KWEI 25 FRANCIS DRIVE HILLSBOROUGH, NJ 25 FRANCIS DRIVE	08844 R / 126	305,100 279,600 584,700		584,700	W1 2	F01	1	250.00 13,164.13 6,582.07
5	204.14 15	0.6849 125X239 1SV R 2AG .0000 AC	2	WOODS, MARTIN J & SUSAN K 27 FRANCIS DRIVE HILLSBOROUGH, NJ 27 FRANCIS DRIVE	6285 08844 R / 126	299,300 229,200 528,500		528,500		F01	1	0.00 12,096.90 6,048.45
6	204.14 16	0.5134 150X150 2SV L 2AG .0000 AC	2	DRAGITY, DANIEL & LINDA 29 FRANCIS DRIVE HILLSBOROUGH, NJ 29 FRANCIS DRIVE	1175 08844 R / 126	290,800 266,600 557,400		557,400		F01	1	0.00 12,775.47 6,387.74
7	204.14 17	0.5888 178X185 TRI 2SV L 2AG, POOL .0000 AC	2	JACOBS, MARC & MICHELLE 3 CRAY COURT HILLSBOROUGH, NJ 3 CRAY COURT	08844 R / 126	294,900 335,200 630,100		630,100		F01	1	0.00 14,515.34 7,257.67
8	204.14 18	0.0000 62X161 TRI 2SV L 2AG .0000 AC	2	ERRICO, JAMES & MARY TRUSTEES 5 CRAY COURT HILLSBOROUGH, NJ 5 CRAY COURT	08844 R / 126	295,400 277,700 573,100		573,100		F01	1	0.00 13,141.76 6,570.88
9	204.14 19	0.6185 62X161 TRI 2SV L 2AG .0000 AC	2	SMITH, JOSEPH A & FERN W 8 CRAY COURT HILLSBOROUGH, NJ 8 CRAY COURT	08844 R / 126	296,300 365,700 662,000		662,000		F01	1	0.00 15,238.52 7,619.26
10	204.14 20	0.6175 77X159 TRI 2SV L 2AG .0000 AC	2	WU, YE-DER & SHARLIN 6 CRAY COURT HILLSBOROUGH, NJ 6 CRAY COURT	08844 R / 126	296,000 304,900 600,900		600,900		F01	1	0.00 13,806.24 6,903.12
11	204.14 21	0.0000 147X137 AVG 2SV L 2AG .0000 AC	2	EICK, KEVIN & CHAVA, MANJULA 4 CRAY COURT HILLSBOROUGH, NJ 4 CRAY COURT	08844 R / 126	288,300 271,100 559,400		559,400		F01	1	0.00 12,827.13 6,413.57
12	204.14 22	0.4903 148X145 2SV L 2AG .0000 AC	2	GONZALEZ-BOBES, FRANCISCO & FIOR 2 CRAY COURT HILLSBOROUGH, NJ 2 CRAY COURT	08844 R / 126	291,200 280,100 571,300		571,300		F01	1	0.00 13,066.63 6,533.32
13	205 17.01	11.2730 1SCB, 1SF R OFFICE 11.2730 AC	4B	TREY HOLDINGS, LLC 1524 MILLSTONE RIVER ROAD HILLSBOROUGH, NJ 1524 MILLSTONE RIVER ROAD	08844 MVH/ / 138	507,200 430,400 937,600		937,600		F01	1	0.00 19,028.19 9,514.10
14	205 17.02	3.1950 2SF L 1UG 3.1950 AC	2	RMR PARTNERS, LLC 222 WILSON ROAD SOMERSET, NJ 1518 MILLSTONE RIVER ROAD	08873 MVH/ / 138	188,000 304,900 492,900		492,900		F01	2	0.00 12,031.15 6,015.58
Page Totals						4,235,800 4,257,700	0	8,493,500				Block: 205 Lot: 17.02

1	2	3	4	5	6	7	8	9	10	11		
Line	Block No Lot No. Qualification Account #	Land Dimensions Building Description Additional Lots Acreage	Prop Class	Owner's Name Address City State Property Location	Billing Code Zip Code Zoning/Tax Map Pg	Value	Exemptions Code Amount	Net Taxable Value	Deductions Code No Owners	Special Tax Codes	Num Units	Deduction Amt 2021 Tax 2022 1st
						Land Improvemnt Total						
1	205 18.02	3.3080 2SF L 2UG + 3.3080 AC	3A	VAN CLEEF, JOHN H JR 1548 MILLSTONE RIVER ROAD HILLSBOROUGH, NJ 1548 MILLSTONE RIVER ROAD	08844 MVH// 138	210,600 558,000 768,600		768,600		F01	3	0.00 18,633.73 9,316.87
2	205 18.02 Q0120	11.642 11.6420 AC	3B	VAN CLEEF, JOHN H 1548 MILLSTONE RIVER ROAD HILLSBOROUGH, NJ 1548 MILLSTONE RIVER ROAD	08844 MVH// 138	10,900 0 10,900		10,900		F01	1	0.00 248.89 124.45
3	205 26.01	31.800 2SF L, POOL 31.8000 AC	2	1574 MMR, LLC 36 BROWER LANE HILLSBOROUGH, NJ 1574 MILLSTONE RIVER ROAD	08844 MVH// 138	443,400 395,200 838,600		838,600		F01	2	0.00 19,479.01 9,739.51
4	205 26.02	9.320 2SV L 3BIG AKA 18 QFARM 9.3200 AC	2	NORFLEET, BRUCE G & C VAN CLEEF 1570 MILLSTONE RIVER ROAD HILLSBOROUGH, NJ 1570 MILLSTONE RIVER ROAD	08844 MVH// 138	278,200 654,200 932,400		932,400		F01	1	0.00 22,040.68 11,020.34
5	205 26.03 Q0098	6.8540 AKA 18 Q/ 18.03Q 6.8540 AC	3B	RIVERSIDE I LLC,VANCLEEF JOHN H 1548 MILLSTONE RIVER ROAD HILLSBOROUGH, NJ MILLSTONE RIVER ROAD	08844 MVH// 138	2,100 0 2,100		2,100		F01	1	0.00 49.31 24.66
6	205 27	0.0000 162X218 TRI 1.5SF F 1AG,2UG .0000 AC	2	BUCHER, CHRISTOPHE P 1568 MILLSTONE RIVER ROAD HILLSBOROUGH, NJ 1568 MILLSTONE RIVER ROAD	08844 MVH / 138	200,400 182,300 382,700		382,700		F01	1	0.00 9,044.50 4,522.25
7	205 28.01 Q0080	7.490 7.4900 AC	3B	MOSKAL, JAYME D 160 BLACKWELLS MILLS ROAD SOMERSET, NJ MILLSTONE RIVER ROAD	08873 MVH// 143	2,300 0 2,300		2,300		F01	1	0.00 54.01 27.01
8	205 28.02	6.826 2SV L 3BIG AKA LOT 26.02 QFARM 6.8260 AC	2	WILKE, JENNIFER & GREGORY 1578 MILLSTONE RIVER ROAD HILLSBOROUGH, NJ 1578 MILLSTONE RIVER ROAD	08844 MVH// 138	238,700 728,400 967,100		967,100		F01	1	0.00 22,547.85 11,273.93
9	205 28.03	6.4800 2SF L 2UG BUSES AKA 205/28.A 6.4800 AC	4A	RIVERVIEW PROPERTY MGMT., INC 9 SPRINGTOWN ROAD WHITEHOUSE STATION, NJ 1618 MILLSTONE RIVER ROAD	08889 MVH// 143	380,600 453,900 834,500		834,500		F01	2	0.00 17,915.24 8,957.62
10	205 28.03 Q0099	9.67 AKA 205/28.A 9.6700 AC	3B	RIVERVIEW PROPERTY MGMT., INC 9 SPRINGTOWN ROAD WHITEHOUSE STATION, NJ MILLSTONE RIVER ROAD	08889 MVH// 143	3,000 0 3,000		3,000		F01	1	0.00 68.10 34.05
11	205 28.04 Q0080	5.990 AKA 205.15/15Q 5.9900 AC	3B	MOSKAL, JAYME DALE 160 BLACKWELLS MILLS ROAD SOMERSET, NJ MILLSTONE RIVER ROAD	08873 MVH / 143	1,900 0 1,900		1,900		F01	1	0.00 42.26 21.13
12	205 28.05	2.0165 DETENTION BASIN AKA 205.15/14 2.0165 AC	15C	TOWNSHIP OF HILLSBOROUGH 379 SOUTH BRANCH ROAD HILLSBOROUGH, NJ MILLSTONE RIVER RD-BASIN	08844 RA / 143	20,200 0 20,200		*Exempt*		F01	1	0.00 0.00 0.00
13	205 28.06	7.5340 2SF L 2UG SERVICE GARAGES 7.5340 AC	4A	VAN CLEEF, JOHN H & BONNIE L 1648 MILLSTONE RIVER ROAD HILLSBOROUGH, NJ 1648 MILLSTONE RIVER ROAD	08844 MVH / 143	374,800 402,200 777,000		777,000		F01	1	0.00 16,386.70 8,193.35
14	205 28.08 Q0001	5.0000 AKA 205.15/13Q 5.0000 AC	3B	13+2, LLC 1548 MILLSTONE RIVER ROAD HILLSBOROUGH, NJ MILLSTONE RIVER ROAD	08844 MVH// 143	1,600 0 1,600		1,600		F01	1	0.00 35.23 17.62
Page Totals						2,148,500 3,374,200	0	5,522,700				Block: 205 Lot: 28.08

1	2	3	4	5	6	7	8	9	10	11		
Line	Block No Lot No. Qualification Account #	Land Dimensions Building Description Additional Lots Acreage	Prop Class	Owner's Name Address City State Property Location	Billing Code Zip Code Zoning/Tax Map Pg	Value	Exemptions Code Amount	Net Taxable Value	Deductions Code No Owners	Special Tax Codes	Num Units	Deduction Amt 2021 Tax 2022 1st
						Land Improvemnt Total						
1	205 29.02	1.8360 2SV L 2BG 1.8360 AC	2	LAVOIE, LISA A 1658 MILLSTONE RIVER ROAD HILLSBOROUGH, NJ 1658 MILLSTONE RIVER ROAD	08844 MVH / 143	203,400 346,500 549,900		549,900		F01	1	0.00 12,695.64 6,347.82
2	205 30.04	5.0000 1.5SF O 2UG POOL 5.0000 AC	2	PERSAUD, ANTHONY & THERESA 1688 MILLSTONE RIVER ROAD HILLSBOROUGH, NJ 1688 MILLSTONE RIVER ROAD	08844 MVH / 143	235,000 504,100 739,100		739,100		F01	1	0.00 16,372.61 8,186.31
3	205 50	ASSD MILLSTONE AKA B 8 L 1 QFARM .0000 AC	1	VAN CLEEF, C I & JOHN C 339 AMWELL ROAD HILLSBOROUGH, NJ AMWELL RD-ASSD MILLSTONE	08844 / 141	0 0 0		0		F01	1	0.00 0.00 0.00
4	205 51	1.7952 2SV L 3BIG AKA B 205 L30 Q 1.7952 AC	2	NIENSON, LAWRENCE M & DEBORAH M 63 MILBURN DRIVE HILLSBOROUGH, NJ 63 MILBURN DRIVE	08844 RA / 141	323,000 552,100 875,100		875,100		F01	1	0.00 19,650.42 9,825.21
5	205 52	1.3601 2SV L 3BIG AKA B 205 L 30 Q 1.3601 AC	2	ROBERTS, READ H & SANDRA R 61 MILBURN DRIVE HILLSBOROUGH, NJ 61 MILBURN DRIVE	08844 RA / 141	318,600 476,300 794,900		794,900	V1 2	F01	1	250.00 17,223.82 8,611.91
6	205 53	1.0183 2SV L 3BIG AKA B 205 L 30 Q 1.0183 AC	2	KANDURI, RAJGOPAL & HIMABINDU 59 MILBURN DRIVE HILLSBOROUGH, NJ 59 MILBURN DRIVE	08844 RA / 141	315,200 558,400 873,600		873,600		F01	1	0.00 19,227.78 9,613.89
7	205 54	1.1226 2SV L 3BIG AKA B 205 L 30 Q 1.1226 AC	2	KRETZ, CHRISTINE A LIFE ESTATE 57 MILBURN DRIVE HILLSBOROUGH, NJ 57 MILBURN DRIVE	08844 RA / 141	316,200 530,200 846,400		846,400		F01	1	0.00 19,002.37 9,501.19
8	205 55	1.4733 196X310 TRI 2SV L 3BIG .0000 AC	2	MILKOSKY, LAURA 55 MILBURN DRIVE HILLSBOROUGH, NJ 55 MILBURN DRIVE	08844 RA / 141	331,700 441,400 773,100		773,100		F01	1	0.00 17,025.35 8,512.68
9	205 56	1.0530 120 X 368 2SV L 2BIG .0000 AC	2	ZITEL, JOHN M & LISA A 53 MILBURN DRIVE HILLSBOROUGH, NJ 53 MILBURN DRIVE	08844 RA / 141	328,000 463,700 791,700		791,700		F01	1	0.00 18,088.99 9,044.50
10	205 57	1.0162 120 X 368 2SV L 2AG .0000 AC	2	IVATURI, KIRAN & ANITA 51 MILBURN DRIVE HILLSBOROUGH, NJ 51 MILBURN DRIVE	08844 RA / 141	330,200 350,200 680,400		680,400		F01	1	0.00 14,855.80 7,427.90
11	205 58	1.0163 120 X 368 2SV L 3BIG .0000 AC	2	PATEL, JIGNESH & TRUPTIBEN J. 49 MILBURN DRIVE HILLSBOROUGH, NJ 49 MILBURN DRIVE	08844 RA / 141	330,200 474,800 805,000		805,000		F01	1	0.00 17,671.05 8,835.53
12	205 59	1.0164 120 X 368 2SV L 2BIG .0000 AC	2	WRIGHT, JEFFREY & JENNIFER 47 MILBURN DRIVE HILLSBOROUGH, NJ 47 MILBURN DRIVE	08844 RA / 141	330,200 428,200 758,400		758,400		F01	1	0.00 16,318.60 8,159.30
13	205 60	1.0165 120 X 368 2SV L 2BIG .0000 AC	2	YEH, JAY KEH-JEAN & MARIAN 45 MILBURN DRIVE HILLSBOROUGH, NJ 45 MILBURN DRIVE	08844 RA / 141	330,200 475,000 805,200		805,200		F01	1	0.00 17,666.35 8,833.18
14	205 61	0.6447 170 X 234 2SV L 2BIG .0000 AC	2	ORTIZ, DAVID & CELESTE TRUSTEES 43 MILBURN DRIVE HILLSBOROUGH, NJ 43 MILBURN DRIVE	08844 RA / 141	321,100 352,400 673,500		673,500		F01	1	0.00 14,611.61 7,305.81
Page Totals				V1 250		4,013,000 5,953,300	0	9,966,300				Block: 205 Lot: 61

1	2	3	4	5	6	7	8	9	10	11		
Line	Block No Lot No. Qualification Account #	Land Dimensions Building Description Additional Lots Acreage	Prop Class	Owner's Name Address City State Property Location	Billing Code Zip Code Zoning/Tax Map Pg	Value	Exemptions Code Amount	Net Taxable Value	Deductions Code No Owners	Special Tax Codes	Num Units	Deduction Amt 2021 Tax 2022 1st
						Land Improvemnt Total						
1	205 62	0.8870 115X234 TRI 2SV L 2BIG .0000 AC	2	YANG, RODDY J & CINDY Y SHIUNG 41 MILBURN DRIVE HILLSBOROUGH, NJ 41 MILBURN DRIVE	08844 RA / 141	323,800 453,400 777,200		777,200		F01	1	0.00 17,307.11 8,653.56
2	205 63	1.2225 104X318 TRI 2SV L 2AG .0000 AC	2	ENGELHARDT, STEVEN & ANTOINETTE 39 MILBURN DRIVE HILLSBOROUGH, NJ 39 MILBURN DRIVE	08844 RA / 141	332,200 395,400 727,600		727,600		F01	1	0.00 15,947.62 7,973.81
3	205 64	0.7377 104X240 TRI 2SV L 2BIG .0000 AC	2	LEMAIRE, ANTHONY & ASHLEIGH 37 MILBURN DRIVE HILLSBOROUGH, NJ 37 MILBURN DRIVE	08844 RA / 141	323,200 389,200 712,400		712,400		F01	1	0.00 15,593.07 7,796.54
4	205 65	0.5277 112X177 TRI 2SV L 2BIG .0000 AC	2	XUE, JIUHU & CHEN, HUIYAN 35 MILBURN DRIVE HILLSBOROUGH, NJ 35 MILBURN DRIVE	08844 RA / 141	318,400 376,800 695,200		695,200		F01	1	0.00 15,177.47 7,588.74
5	205 66	0.4825 120 X 175 2SV L 3AG .0000 AC	2	SHAH, MEHUL & AMIN, SEJAL 1 WELSH DRIVE HILLSBOROUGH, NJ 1 WELSH DRIVE	08844 RA / 141	316,900 371,500 688,400		688,400		F01	1	0.00 14,543.51 7,271.76
6	205 67	0.6207 120X188AVG 2SV L 3BIG .0000 AC	2	CHERRY, JAMES E & CHRISTINA M 3 WELSH DRIVE HILLSBOROUGH, NJ 3 WELSH DRIVE	08844 RA / 141	320,700 427,500 748,200		748,200		F01	1	0.00 16,851.60 8,425.80
7	205 68	1.0847 1.0847 AC	1	COUNTRY CLASSICS AT MONTGOMERY, LLC 36 BROWER LN HILLSBOROUGH, NJ 44 MATRICK COURT	08844 RA / 141	248,100 0 248,100		248,100		F01	1	0.00 5,987.40 2,993.70
8	205.01 1	0.7430 180X179 2SV L 2AG .0000 AC	2	MULLADY, JOHN T & MARY ANN 7 PEMBROKE TERRACE HILLSBOROUGH, NJ 7 PEMBROKE TERRACE	1175 08844 RA / 133	289,600 284,000 573,600		573,600		F01	1	0.00 13,186.37 6,593.19
9	205.01 2	0.7438 180X180 2SV L 2AG .0000 AC	2	JURKOVIC, J A & DONNELLY, B 4 CORNELL TRAIL HILLSBOROUGH, NJ 4 CORNELL TRAIL	08844 RA / 133	289,900 355,100 645,000		645,000		F01	1	0.00 14,747.79 7,373.90
10	205.01 3	0.6915 190X180 TRI 2SF O 2AG .0000 AC	2	MATTEI, ANTHONY J & NANCY 6 CORNELL TRL HILLSBOROUGH, NJ 6 CORNELL TRAIL	08844 RA / 133	288,700 270,000 558,700		558,700		F01	1	0.00 12,803.65 6,401.83
11	205.01 4	3.7334 OPEN SPACE 3.7334 AC	15C	TOWNSHIP OF HILLSBOROUGH 379 SOUTH BRANCH ROAD HILLSBOROUGH, NJ CORNELL TRAIL	08844 RA / 133	123,500 0 123,500		*Exempt*		F01	1	0.00 0.00 0.00
12	205.01 5	0.6030 168X160 TRI 2SV L 2AG .0000 AC	2	CRAIG, KAREN A & PETRUCHA, GEORGE & OLGA 12 CORNELL TRAIL HILLSBOROUGH, NJ 12 CORNELL TRAIL	08844 RA / 133	286,100 325,400 611,500		611,500		F01	1	0.00 14,048.09 7,024.05
13	205.01 6	0.6245 170X160 2SV L 2AG .0000 AC	2	LIU, HAN-TAI 14 CORNELL TRAIL HILLSBOROUGH, NJ 14 CORNELL TRAIL	08844 RA / 133	287,500 283,500 571,000		571,000		F01	1	0.00 13,094.80 6,547.40
14	205.01 7	0.6245 170X160 2SV L 2AG .0000 AC	2	WALSH, WILLIAM R & AMY S 16 CORNELL TRAIL HILLSBOROUGH, NJ 16 CORNELL TRAIL	08844 RA / 133	287,500 323,400 610,900		610,900		F01	1	0.00 14,332.19 7,166.10
Page Totals						3,912,600 4,255,200	0	8,167,800				Block: 205.01 Lot: 7

1	2	3	4	5	6	7	8	9	10	11		
Line	Block No Lot No. Qualification Account #	Land Dimensions Building Description Additional Lots Acreage	Prop Class	Owner's Name Address City State Property Location	Billing Code Zip Code Zoning/Tax Map Pg	Value	Exemptions Code Amount	Net Taxable Value	Deductions Code No Owners	Special Tax Codes	Num Units	Deduction Amt 2021 Tax 2022 1st
						Land Improvemnt Total						
1	205.01 8	0.6072 177X158 TRI 2SV L 2AG .0000 AC	2	LIN, DAVID T & JEAN F 18 CORNELL TRAIL HILLSBOROUGH, NJ 18 CORNELL TRAIL	08844 RA / 133	287,000 318,600 605,600		605,600		F01	1	0.00 14,198.36 7,099.18
2	205.01 9	0.6706 166X169 TRI 2SV L 2AG .0000 AC	2	MURPHY, WILLIAM & MELISSA 20 CORNELL TRAIL HILLSBOROUGH, NJ 20 CORNELL TRAIL	08844 RA / 133	288,200 351,300 639,500		639,500		F01	1	0.00 14,996.68 7,498.34
3	205.01 10	0.7571 180X183 AVG 2SV L 2AG .0000 AC	2	KIMMELMAN, ALAN & ROBIN D 25 PEMBROKE TERRACE HILLSBOROUGH, NJ 25 PEMBROKE TERRACE	1175 08844 RA / 133	290,100 309,600 599,700		599,700		F01	1	0.00 13,773.37 6,886.69
4	205.01 11	0.6905 206X190 TRI 2SV L 2AG .0000 AC	2	COHEN, ANDREW & SHARON 23 PEMBROKE TERRACE HILLSBOROUGH, NJ 23 PEMBROKE TERRACE	08844 RA / 133	288,500 279,100 567,600		567,600		F01	1	0.00 13,240.38 6,620.19
5	205.01 12	0.6815 229X190 TRI 2SV L 2AG .0000 AC	2	RAMANDI, ABBAS & MARY 21 PEMBROKE TERRACE HILLSBOROUGH, NJ 21 PEMBROKE TERRACE	08844 RA / 133	288,400 272,500 560,900		560,900		F01	1	0.00 13,148.80 6,574.40
6	205.01 13	0.6870 202X180 AVG 2SV L 2AG .0000 AC	2	PIATEK, JIMMIE & LORIN 19 PEMBROKE TERRACE HILLSBOROUGH, NJ 19 PEMBROKE TERRACE	08844 RA / 133	288,500 314,800 603,300		603,300		F01	1	0.00 13,825.02 6,912.51
7	205.01 14	0.7010 185X165 2SV L 2AG .0000 AC	2	RENNA, RONALD K & KAREN J 17 PEMBROKE TERRACE HILLSBOROUGH, NJ 17 PEMBROKE TERRACE	08844 RA / 133	289,000 371,200 660,200		660,200		F01	1	0.00 15,168.08 7,584.04
8	205.01 15	0.7010 185X165 2SV L 2AG .0000 AC	2	SHERMAN, ALBERT C & DOMENICA P 15 PEMBROKE TERRACE HILLSBOROUGH, NJ 15 PEMBROKE TERRACE	08844 RA / 133	289,000 315,100 604,100		604,100		F01	1	0.00 13,911.91 6,955.96
9	205.01 16	0.7010 185X165 2SV L 2AG .0000 AC	2	LIMYANSKY, ROGER M & LISA G 13 PEMBROKE TERRACE HILLSBOROUGH, NJ 13 PEMBROKE TERRACE	08844 RA / 133	289,000 278,100 567,100		567,100		F01	1	0.00 12,904.61 6,452.31
10	205.01 17	0.7370 188X165 AVG 2SV L 2AG .0000 AC	2	LYNCH, THOMAS P & FABIANO, KATELYN 11 PEMBROKE TER HILLSBOROUGH, NJ 11 PEMBROKE TERRACE	08844 RA / 133	289,500 283,000 572,500		572,500		F01	1	0.00 13,050.18 6,525.09
11	205.01 18	0.6576 196X192 TRI 2SV L 2AG, POOL .0000 AC	2	ZENDT, RICKY L & JESSICA L 4 OAKLEY KNOLL HILLSBOROUGH, NJ 4 OAKLEY KNOLL	307 08844 RA / 133	288,100 372,900 661,000		661,000		F01	1	0.00 15,323.05 7,661.53
12	205.01 19	0.8151 209X260 TRI 2SV L 3BG .0000 AC	2	VIZZONI, MICHAEL & LISA 6 OAKLEY KNOLL HILLSBOROUGH, NJ 6 OAKLEY KNOLL	597 08844 RA / 133	291,300 433,000 724,300		724,300		F01	1	0.00 16,839.86 8,419.93
13	205.01 20	0.8809 190X258 TRI 2SV L 2AG .0000 AC	2	GENGLER, CHARLES J JR & MELISSA M F 8 OAKLEY KNOLL HILLSBOROUGH, NJ 8 OAKLEY KNOLL	1175 08844 RA / 133	292,500 399,500 692,000		692,000		F01	1	0.00 15,893.62 7,946.81
14	205.01 21	0.7687 144X210 TRI 2SV L 2AG .0000 AC	2	FODERA, GAYLE A 10 OAKLEY KNOLL HILLSBOROUGH, NJ 10 OAKLEY KNOLL	08844 RA / 133	290,200 345,700 635,900		635,900		F01	1	0.00 14,623.34 7,311.67
Page Totals						4,049,300 4,644,400	0	8,693,700				Block: 205.01 Lot: 21

1	2	3	4	5	6	7	8	9	10	11		
Line	Block No Lot No. Qualification Account #	Land Dimensions Building Description Additional Lots Acreage	Prop Class	Owner's Name Address City State Property Location	Billing Code Zip Code Zoning/Tax Map Pg	Value	Exemptions Code Amount	Net Taxable Value	Deductions Code No Owners	Special Tax Codes	Num Units	Deduction Amt 2021 Tax 2022 1st
						Land Improvemnt Total						
1	205.01 22	0.9035 82X195 TRI 2SV L 2AG .0000 AC	2	CAVALLO, MICHAEL J & KATHY-JEAN 12 OAKLEY KNOLL HILLSBOROUGH, NJ 12 OAKLEY KNOLL	08844 RA / 133	293,000 375,800 668,800		668,800		F01	1	0.00 15,320.71 7,660.36
2	205.01 23	0.9102 82X203 TRI 2SV L 2AG .0000 AC	2	LANDESMAN, GLEN S & CAROL E 13 OAKLEY KNOLL HILLSBOROUGH, NJ 13 OAKLEY KNOLL	08844 RA / 133	293,000 339,100 632,100		632,100		F01	1	0.00 14,376.81 7,188.41
3	205.01 24	0.6485 160X177 TRI 2SV L 2AG .0000 AC	2	PARASOLE, JAMES 11 OAKLEY KNOLL HILLSBOROUGH, NJ 11 OAKLEY KNOLL	08844 RA / 133	287,800 325,800 613,600		613,600		F01	1	0.00 13,822.68 6,911.34
4	205.01 25	0.6309 158X167 TRI 2SV L 2AG .0000 AC	2	TARINIKANTI, SRINIVAS & MAMTA 9 OAKLEY KNOLL HILLSBOROUGH, NJ 9 OAKLEY KNOLL	08844 RA / 133	287,500 374,100 661,600		661,600		F01	1	0.00 14,808.84 7,404.42
5	205.01 26	0.7176 140X188 TRI 2SV L 2AG .0000 AC	2	PULEO, RONALD & PAMELA 3 OAKLEY KNOLL HILLSBOROUGH, NJ 3 OAKLEY KNOLL	08844 RA / 133	289,200 406,900 696,100		696,100		F01	1	0.00 16,001.63 8,000.82
6	205.01 27	0.8320 249X160 TRI 2SV L 2AG .0000 AC	2	LYNCH, MICHAEL F & ANGELA 9 PEMBROKE TERRACE HILLSBOROUGH, NJ 9 PEMBROKE TERRACE	08844 RA / 133	291,400 298,900 590,300		590,300		F01	1	0.00 13,169.94 6,584.97
7	205.02 1	0.6869 144X178 AVG 2SV L 2AG .0000 AC	2	RAUCH, TIMOTHY J JR & JEAN S TRSTES 2 DURHAM COURT HILLSBOROUGH, NJ 2 DURHAM COURT	08844 RA / 133	288,700 298,000 586,700		586,700		F01	1	0.00 13,470.48 6,735.24
8	205.02 2	0.6271 156X175 2SV L 2AG .0000 AC	2	MEZZO, MICHAEL A & MICHELE L 4 DURHAM COURT HILLSBOROUGH, NJ 4 DURHAM COURT	1175 08844 RA / 133	287,500 336,300 623,800		623,800		F01	1	0.00 14,402.63 7,201.32
9	205.02 3	0.6271 2SV L 2AG .6271 AC	2	ELLIS, THOMAS J & PATRICIA A 6 DURHAM COURT HILLSBOROUGH, NJ 6 DURHAM COURT	08844 RA / 133	287,500 245,000 532,500		532,500	V1 2	F01	1	250.00 12,740.25 6,370.13
10	205.02 4	0.6271 156X175 2SV L 2AG .0000 AC	2	SIVAGURUNATHAN, PRABU 8 DURHAM COURT HILLSBOROUGH, NJ 8 DURHAM COURT	08844 RA / 133	287,500 314,800 602,300		602,300		F01	1	0.00 13,721.71 6,860.86
11	205.02 5	0.9143 84X226 AVG 2SV L 2AG .0000 AC	2	CHUNG, YEUNG WOO & ALISON FOLLIARD 10 DURHAM COURT HILLSBOROUGH, NJ 10 DURHAM COURT	08844 RA / 133	293,100 303,700 596,800		596,800		F01	1	0.00 13,681.80 6,840.90
12	205.02 6	1.2194 84X273 AVG 2SV L 2AG .0000 AC	2	HARTLEY, GEORGE W & CRINO, CARMELA 11 DURHAM COURT HILLSBOROUGH, NJ 11 DURHAM COURT	08844 RA / 133	296,100 336,900 633,000		633,000		F01	1	0.00 14,205.40 7,102.70
13	205.02 7	0.6870 134X208 AVG 2SF O 2AG, POOL .0000 AC	2	KULUR, TUNC & GAIL 9 DURHAM COURT HILLSBOROUGH, NJ 9 DURHAM COURT	08844 RA / 133	288,700 334,000 622,700		622,700		F01	1	0.00 14,217.15 7,108.58
14	205.02 8	0.7150 2SV L 2AG .7150 AC	2	GREENSTREET, MICHAEL & KRISTIN 7 DURHAM COURT HILLSBOROUGH, NJ 7 DURHAM COURT	08844 RA / 133	289,300 308,500 597,800		597,800		F01	1	0.00 13,726.41 6,863.21
Page Totals				V1 250		4,060,300 4,597,800	0	8,658,100				Block: 205.02 Lot: 8

1	2	3	4	5	6	7	8	9	10	11		
Line	Block No Lot No. Qualification Account #	Land Dimensions Building Description Additional Lots Acreage	Prop Class	Owner's Name Address City State Property Location	Billing Code Zip Code Zoning/Tax Map Pg	Value	Exemptions Code Amount	Net Taxable Value	Deductions Code No Owners	Special Tax Codes	Num Units	Deduction Amt 2021 Tax 2022 1st
						Land Improvemnt Total						
1	205.02 9	0.6401 150X185 2SV L 2AG .0000 AC	2	TURSKY, JOHN M & SUSAN H 5 DURHAM COURT HILLSBOROUGH, NJ 5 DURHAM COURT	08844 RA / 133	287,800 301,700 589,500		589,500		F01	1	0.00 13,536.23 6,768.12
2	205.02 10	0.6027 150X175 2SV L 2AG .0000 AC	2	CHIN, MICHAEL & JAMIE CABELLION 3 DURHAM COURT HILLSBOROUGH, NJ 3 DURHAM COURT	08844 RA / 133	287,000 299,600 586,600		586,600		F01	1	0.00 13,461.09 6,730.55
3	205.02 11	0.6524 146X160 TRI 2SF O 2AG .0000 AC	2	CHEDID, AMINE & JOYCE 1 DURHAM COURT HILLSBOROUGH, NJ 1 DURHAM COURT	08844 RA / 133	287,700 289,400 577,100		577,100		F01	1	0.00 13,780.42 6,890.21
4	205.02 12	0.7645 185X180 2SV L 2AG .0000 AC	2	AMIN, MANISH & CHAITALI 3 FLAGG WAY HILLSBOROUGH, NJ 3 FLAGG WAY	08844 RA / 133	290,400 326,900 617,300		617,300		F01	1	0.00 13,763.98 6,881.99
5	205.02 13	11.3895 11.3895 AC	15C	TOWNSHIP OF HILLSBOROUGH 379 SOUTH BRANCH ROAD HILLSBOROUGH, NJ 1 FLAGG WAY	08844 RA / 133	347,000 0 347,000		*Exempt*		F01	1	0.00 0.00 0.00
6	205.02 14	0.6710 145X203 AVG 2SV L 2AG .0000 AC	2	DUDAJEK, JOSEPH P & SILVANA 14 PEMBROKE TERRACE HILLSBOROUGH, NJ 14 PEMBROKE TERRACE	1175 08844 RA / 133	288,500 286,600 575,100		575,100		F01	1	0.00 13,188.72 6,594.36
7	205.02 15	0.6430 140X200 2SF O 2AG, POOL .0000 AC	2	HOROWITZ, ROY CHARLES & HELENE 16 PEMBROKE TERRACE HILLSBOROUGH, NJ 16 PEMBROKE TERRACE	08844 RA / 133	287,800 293,600 581,400		581,400	V1 2	F01	1	250.00 13,088.99 6,544.50
8	205.02 16	0.6430 140X200 2SV L 2AG, POOL .0000 AC	2	BONANNI, LORENZO E & PATRICIA A 18 PEMBROKE TERRACE HILLSBOROUGH, NJ 18 PEMBROKE TERRACE	08844 RA / 133	287,800 315,200 603,000		603,000		F01	1	0.00 13,977.65 6,988.83
9	205.02 17	0.6430 140X200 2SV L 2AG, POOL .0000 AC	2	BOVE, ANNETTE 20 PEMBROKE TERRACE HILLSBOROUGH, NJ 20 PEMBROKE TERRACE	08844 RA / 133	287,800 310,900 598,700		598,700		F01	1	0.00 13,756.94 6,878.47
10	205.02 18	0.6430 140X200 2SV L 2AG, POOL .0000 AC	2	ZERILLO, SAMUEL M & LAWLER, D M 22 PEMBROKE TERRACE HILLSBOROUGH, NJ 22 PEMBROKE TERRACE	08844 RA / 133	287,800 279,700 567,500		567,500	V1 2	F01	1	250.00 13,072.55 6,536.28
11	205.02 19	0.7160 140X200 TRI 2SV L 2AG .0000 AC	2	BRENNAN, HUGH E & ERLINDA J 24 PEMBROKE TERRACE HILLSBOROUGH, NJ 24 PEMBROKE TERRACE	08844 RA / 133	289,000 270,400 559,400		559,400		F01	1	0.00 13,064.27 6,532.14
12	205.02 20	0.8870 134X237 AVG 2SF O 2AG, POOL .0000 AC	2	ROBERTS, DALE & PROCACCINI, MICHELLE 26 PEMBROKE TERRACE HILLSBOROUGH, NJ 26 PEMBROKE TERRACE	08844 RA / 133	292,600 333,700 626,300		626,300		F01	1	0.00 13,526.83 6,763.42
13	205.02 21	0.6567 141X159 TRI 2SV L 2AG .0000 AC	2	TUTTLE, DANIEL G & CHRISTINE 28 PEMBROKE TERRACE HILLSBOROUGH, NJ 28 PEMBROKE TERRACE	660 08844 RA / 133	287,900 314,000 601,900		601,900		F01	1	0.00 13,808.59 6,904.30
14	205.02 22	0.6927 126X207 TRI 2SV L 2AG .0000 AC	2	GUPTA, PRAVEEN & AMULYA 2 WINCOT COURT HILLSBOROUGH, NJ 2 WINCOT COURT	08844 RA / 133	288,700 330,800 619,500		619,500		F01	1	0.00 14,365.06 7,182.53
Page Totals				V2 500		3,750,800 3,952,500	0	7,703,300				Block: 205.02 Lot: 22

1	2	3	4	5	6	7	8	9	10	11		
Line	Block No Lot No. Qualification Account #	Land Dimensions Building Description Additional Lots Acreage	Prop Class	Owner's Name Address City State Property Location	Billing Code Zip Code Zoning/Tax Map Pg	Value	Exemptions Code Amount	Net Taxable Value	Deductions Code No Owners	Special Tax Codes	Num Units	Deduction Amt 2021 Tax 2022 1st
						Land Improvemnt Total						
1	205.02 23	1.2055 133X259 TRI 1SV R 2AG .0000 AC	2	SETO, AARON & YAN QING TANG 4 WINCOT COURT HILLSBOROUGH, NJ 4 WINCOT COURT	08844 RA / 133	296,000 217,300 513,300		513,300		F01	1	0.00 12,294.13 6,147.07
2	205.02 24	0.6740 154X158 TRI 2SF O 2AG .0000 AC	2	POTTER, DAVID A & LOUISE M 6 WINCOT COURT HILLSBOROUGH, NJ 6 WINCOT COURT	1175 08844 RA / 133	288,300 238,100 526,400		526,400		F01	1	0.00 12,491.36 6,245.68
3	205.02 25	0.7469 96X165 TRI 1SV R 2AG, POOL .0000 AC	2	MAMMINO, JOHN P & KAREN E 8 WINCOT COURT HILLSBOROUGH, NJ 8 WINCOT COURT	08844 RA / 133	289,700 236,800 526,500		526,500		F01	1	0.00 12,054.63 6,027.32
4	205.02 26	0.8915 90X180 TRI 2SV L 2AG .0000 AC	2	GALATI, DANIEL T & SHERRI 5 WINCOT COURT HILLSBOROUGH, NJ 5 WINCOT COURT	08844 RA / 133	279,000 314,000 593,000		593,000		F01	1	0.00 13,695.89 6,847.95
5	205.02 27	0.7797 96X281 TRI 2SV L 2AG, POOL .0000 AC	2	TRUNBULL, ARTHUR & FRIEDMAN, MOLLIE 3 WINCOT COURT HILLSBOROUGH, NJ 3 WINCOT COURT	08844 RA / 133	290,400 300,400 590,800		590,800		F01	1	0.00 13,484.57 6,742.29
6	205.02 28	0.8605 194X212 TRI 2SV L 2AG .0000 AC	2	ANSARI, AIJAZ 32 PEMBROKE TERRACE HILLSBOROUGH, NJ 32 PEMBROKE TERRACE	08844 RA / 133	292,000 306,900 598,900		598,900		F01	1	0.00 13,749.89 6,874.95
7	205.02 29	0.6905 140X205 2SV L 2AG, POOL .0000 AC	2	ZEBIB, ADAM & ANDREEA 34 PEMBROKE TERRACE HILLSBOROUGH, NJ 34 PEMBROKE TERRACE	08844 RA / 133	290,200 343,100 633,300		633,300		F01	1	0.00 14,623.34 7,311.67
8	205.02 30	0.8847 210X276 TRI 2SV L 2AG, POOL .0000 AC	2	COLUMBIA, THOMAS E & GAIL M 36 PEMBROKE TERRACE HILLSBOROUGH, NJ 36 PEMBROKE TERRACE	4440 08844 RA / 133	292,600 323,500 616,100		616,100		F01	1	0.00 13,496.30 6,748.15
9	205.02 32	0.5096 166X165 TRI 2SV L 2BIG .0000 AC	2	GADI, VENKATA SATYAMAHESE & SITA 9 FLAGG WAY HILLSBOROUGH, NJ 9 FLAGG WAY	08844 RA / 133	295,800 375,500 671,300		671,300		F01	1	0.00 14,778.31 7,389.16
10	205.02 33	0.4697 160X126 AVG 2SV L 2AG .0000 AC	2	RIZCO, STEPHEN J & LORIN J 11 FLAGG WAY HILLSBOROUGH, NJ 11 FLAGG WAY	1175 08844 RA / 133	293,500 357,000 650,500		650,500		F01	1	0.00 13,888.43 6,944.22
11	205.02 34	0.6063 117X214 1.5SV F 2AG .0000 AC	2	MANN, JOEL & KIM T 20 VLIET DRIVE HILLSBOROUGH, NJ 20 VLIET DRIVE	08844 RA / 133	299,900 302,500 602,400		602,400		F01	1	0.00 13,022.02 6,511.01
12	205.02 35	0.5539 109X182 AVG 2SV L 2AG .0000 AC	2	RUSSO, GEENA M 22 VLIET DRIVE HILLSBOROUGH, NJ 22 VLIET DRIVE	3270 08844 RA / 133	297,800 382,500 680,300		680,300		F01	1	0.00 14,611.62 7,305.81
13	205.02 36	0.4813 120X175 2SV L 2AG .0000 AC	2	FANELLI, ROBERT & STACY M 24 VLIET DRIVE HILLSBOROUGH, NJ 24 VLIET DRIVE	1175 08844 RA / 133	294,100 408,100 702,200		702,200		F01	1	0.00 15,081.21 7,540.61
14	205.02 58	.5646 2SV L 2AG .5646 AC	2	KHIANI, ANOOP P. & PAYAL L. 11 GORMAN COURT HILLSBOROUGH, NJ 11 GORMAN COURT	08844 RA / 138	389,100 494,100 883,200		883,200		F01	1	0.00 19,194.91 9,597.46
Page Totals						4,188,400 4,599,800	0	8,788,200				Block: 205.02 Lot: 58

1	2	3	4	5	6	7	8	9	10	11		
Line	Block No Lot No. Qualification Account #	Land Dimensions Building Description Additional Lots Acreage	Prop Class	Owner's Name Address City State Property Location	Billing Code Zip Code Zoning/Tax Map Pg	Value	Exemptions Code Amount	Net Taxable Value	Deductions Code No Owners	Special Tax Codes	Num Units	Deduction Amt 2021 Tax 2022 1st
						Land Improvemnt Total						
1	205.02 59	.4716 2SVB L 2AG .4716 AC	2	KALIDINDI, KALYAN & MANTENA, S 27 GALLIGEN DR HILLSBOROUGH, NJ 27 GALLIGEN DRIVE	08844 RA / 138	386,800 435,700 822,500		822,500		F01	1	0.00 17,534.86 8,767.43
2	205.02 60	.6943 2SVB L 3AG .6943 AC	2	CHADHA, ALOK A. & GEETA 1 LUTES DR. HILLSBOROUGH, NJ 1 LUTES DRIVE	08844 RA / 138	392,400 523,900 916,300		916,300		F01	1	0.00 19,967.39 9,983.70
3	205.02 61	.8385 2SVB L 2AG .8385 AC	2	PATEL, MITUL D & PATEL, PINAL M 15 GORMAN COURT HILLSBOROUGH, NJ 15 GORMAN COURT	08844 RA / 138	396,000 568,700 964,700		964,700		F01	1	0.00 21,007.56 10,503.78
4	205.02 62	1.2230 2SVL 3AG 1.2230 AC	2	GUPTA, PANKAJ & RAKSHA 14 GORMAN COURT HILLSBOROUGH, NJ 14 GORMAN COURT	08844 RA / 138	402,200 702,300 1,104,500		1,104,500		F01	1	0.00 23,806.38 11,903.19
5	205.02 63	0.5522 2SVB L 2AG .5522 AC	2	PINGLE, ATUL & PENDHARKAR, MEETA 12 GORMAN COURT HILLSBOROUGH, NJ 12 GORMAN COURT	08844 RA / 138	388,800 493,200 882,000		882,000		F01	1	0.00 19,112.72 9,556.36
6	205.02 64	0.5649 2SVB L 2AG .5649 AC	2	GOHEL, KAUSHAL & DESHPANDE, D. 10 GORMAN COURT HILLSBOROUGH, NJ 10 GORMAN COURT	08844 RA / 138	389,100 458,700 847,800		847,800		F01	1	0.00 18,262.74 9,131.37
7	205.02 65	0.5775 2SVB L 3AG .5775 AC	2	GUAN, GARY G 8 GORMAN COURT HILLSBOROUGH, NJ 8 GORMAN COURT	08844 RA / 138	389,400 521,500 910,900		910,900		F01	1	0.00 19,788.94 9,894.47
8	205.02 66	0.5901 2SVB L 2AG .5901 AC	2	MAKKAR, DEEPAK & SACHDEV, RASHMI 6 GORMAN COURT HILLSBOROUGH, NJ 6 GORMAN COURT	08844 RA / 138	389,800 487,500 877,300		877,300		F01	1	0.00 18,955.41 9,477.71
9	205.02 67	0.6046 2SVB L 3AG .6046 AC	2	SAVARGAONKAR, VILAS V & SHUBHADA V 4 GORMAN COURT HILLSBOROUGH, NJ 4 GORMAN COURT	08844 RA / 138	390,100 487,900 878,000		878,000		F01	1	0.00 18,908.45 9,454.23
10	205.02 68	0.5864 2SVB L 2AG .5864 AC	2	GOPIDI, VENUDHAR REDDY & REVATHI 2 GORMAN COURT HILLSBOROUGH, NJ 2 GORMAN COURT	08844 RA / 138	389,700 491,100 880,800		880,800		F01	1	0.00 18,971.84 9,485.92
11	205.02 69	0.5424 2SVB L 2AG .5424 AC	2	QADIR, MOINUDDIN A & FAZILA M 9 MC BRIDE COURT HILLSBOROUGH, NJ 9 MC BRIDE COURT	08844 RA / 138	388,600 462,600 851,200		851,200		F01	1	0.00 18,342.58 9,171.29
12	205.02 70	0.5247 2SV L 3AG .5247 AC	2	WEINTRAUB, SETH A & LESLIE S 11 MC BRIDE COURT HILLSBOROUGH, NJ 11 MC BRIDE COURT	08844 RA / 138	388,100 440,200 828,300		828,300		F01	1	0.00 17,896.46 8,948.23
13	205.02 71	0.4180 2SVB L 2AG .4180 AC	2	AKKIRMAN, ALI D. & ASLISAH R. 15 MCBRIDE COURT HILLSBOROUGH, NJ 15 MC BRIDE COURT	08844 RA / 138	385,500 433,500 819,000		819,000		F01	1	0.00 17,586.52 8,793.26
14	205.02 72	0.6144 2SVB L 3AG .6144 AC	2	SHAH, DHARMIN & MEETA 17 MCBRIDE CT HILLSBOROUGH, NJ 17 MC BRIDE COURT	08844 RA / 138	390,400 525,300 915,700		915,700		F01	1	0.00 19,868.78 9,934.39
Page Totals						5,466,900 7,032,100	0	12,499,000				Block: 205.02 Lot: 72

1	2	3	4	5	6	7	8	9	10	11		
Line	Block No Lot No. Qualification Account #	Land Dimensions Building Description Additional Lots Acreage	Prop Class	Owner's Name Address City State Property Location	Billing Code Zip Code Zoning/Tax Map Pg	Land Improvemnt Total	Exemptions Code Amount	Net Taxable Value	Deductions Code No Owners	Special Tax Codes	Num Units	Deduction Amt 2021 Tax 2022 1st
1	205.02 73	0.5684 2SVB L 2AG .5684 AC	2	PADMANABHAN, KRISHNAN & CHITRA 16 MC BRIDE COURT HILLSBOROUGH, NJ 16 MC BRIDE COURT	08844 RA / 138	389,200 475,500 864,700		864,700		F01	1	0.00 18,659.56 9,329.78
2	205.02 74	0.4850 2SVB L 3AG .4850 AC	2	JAIN, MANISH & JAIN, KAILASH 48 MURPHY DRIVE HILLSBOROUGH, NJ 48 MURPHY DRIVE	08844 RA / 138	387,100 478,900 866,000		866,000		F01	1	0.00 18,525.72 9,262.86
3	205.02 75	0.8204 2SVB L 3AG .8204 AC	2	DOMINIC, CRESSWELL S C & SHANTI 46 MURPHY DR HILLSBOROUGH, NJ 46 MURPHY DRIVE	08844 RA / 138	395,500 575,300 970,800		970,800		F01	1	0.00 21,181.31 10,590.66
4	205.02 76	0.8332 2SVS L 3AG .8332 AC	2	BHARDWAJ, PUNEET & KAUSHIK, ANJUM 44 MURPHY DRIVE HILLSBOROUGH, NJ 44 MURPHY DRIVE	08844 RA / 138	395,800 671,800 1,067,600		1,067,600		F01	1	0.00 23,447.13 11,723.57
5	205.02 77	1.0004 2SVB L 3AG 1.0004 AC	2	POTINENI, PHANINDRA & NUTHAKKI, V 42 MURPHY DRIVE HILLSBOROUGH, NJ 42 MURPHY DRIVE	08844 RA / 138	400,000 587,400 987,400		987,400		F01	1	0.00 21,540.55 10,770.28
6	205.02 78	1.0016 2SVS L 3AG 1.0016 AC	2	KAPADIA, KISHAN J & EKTA K 40 MURPHY DRIVE HILLSBOROUGH, NJ 40 MURPHY DRIVE	08844 RA / 138	400,000 673,700 1,073,700		1,073,700		F01	1	0.00 23,590.36 11,795.18
7	205.02 79	1.0100 2SVB L 2AG 1.0100 AC	2	GURUNATHAN, RUBARAJAN & JOTHIPRAGAS 38 MURPHY DRIVE HILLSBOROUGH, NJ 38 MURPHY DRIVE	08844 RA / 138	400,100 494,700 894,800		894,800		F01	1	0.00 19,361.61 9,680.81
8	205.02 80	1.0001 2SVS L 3AG 1.0001 AC	2	PATEL, MITUL & KETU 36 MURPHY DR. HILLSBOROUGH, NJ 36 MURPHY DRIVE	08844 RA / 138	400,000 650,300 1,050,300		1,050,300		F01	1	0.00 23,040.93 11,520.47
9	205.02 81	1.0049 2SVB L 3AG 1.0049 AC	2	ZHEN, WEI & SUN, DONGYAN 34 MURPHY DRIVE HILLSBOROUGH, NJ 34 MURPHY DRIVE	08844 RA / 138	400,000 553,900 953,900		953,900		F01	1	0.00 20,850.24 10,425.12
10	205.02 82	0.4953 2SVB L 2AG .4953 AC	2	BHAGAT, JAYESH R & SWETA 32 MURPHY ROAD HILLSBOROUGH, NJ 32 MURPHY DRIVE	08844 RA / 138	387,400 472,600 860,000		860,000		F01	1	0.00 18,485.81 9,242.91
11	205.02 83	0.4979 2SVB L 3AG .4979 AC	2	KAUSHIK, SAURABH & AMBICA 30 MURPHY DR. HILLSBOROUGH, NJ 30 MURPHY DRIVE	08844 RA / 138	387,400 453,500 840,900		840,900		F01	1	0.00 17,980.98 8,990.49
12	205.02 84	0.4309 2SVB L 2AG .4309 AC	2	SHAH, DIGANT A & FALGUNI D 28 MURPHY DRIVE HILLSBOROUGH, NJ 28 MURPHY DRIVE	08844 RA / 138	385,800 409,200 795,000		795,000		F01	1	0.00 16,839.86 8,419.93
13	205.02 85	0.4132 2SVB L 2AG .4132 AC	2	TAWE, BANTAR & BUKONG-TAWE, WAWA 26 MURPHY DR HILLSBOROUGH, NJ 26 MURPHY DRIVE	08844 RA / 138	385,300 429,500 814,800		814,800		F01	1	0.00 17,487.90 8,743.95
14	205.02 86	0.4132 2SVB L 3AG .4132 AC	2	FINKEL, DOUGLAS & TRAN, TU 24 MURPHY DR HILLSBOROUGH, NJ 24 MURPHY DRIVE	08844 RA / 138	385,300 466,700 852,000		852,000		F01	1	0.00 18,307.36 9,153.68
Page Totals						5,498,900 7,393,000	0	12,891,900				Block: 205.02 Lot: 86

1	2	3	4	5	6	7	8	9	10	11		
Line	Block No Lot No. Qualification Account #	Land Dimensions Building Description Additional Lots Acreage	Prop Class	Owner's Name Address City State Property Location	Billing Code Zip Code Zoning/Tax Map Pg	Value	Exemptions Code Amount	Net Taxable Value	Deductions Code No Owners	Special Tax Codes	Num Units	Deduction Amt 2021 Tax 2022 1st
						Land Improvemnt Total						
1	205.02 87	0.5573 2SVB L 2AG	2	PATLOLLA, ANITHA & KASALA, SRINIVAS 22 MURPHY DR HILLSBOROUGH, NJ 22 MURPHY DRIVE	08844 RA / 138	388,900 506,800 895,700		895,700		F01	1	0.00 19,387.44 9,693.72
2	205.03 1	0.8881 208X202 AVG 2SV L 2AG, POOL	2	HOLMON, JOWOY L 326 NORTH WOODS ROAD HILLSBOROUGH, NJ 326 WOODS ROAD	08844 RA / 129	209,700 329,600 539,300		539,300		F01	1	0.00 12,284.74 6,142.37
3	205.03 2	0.8248 185X193 2SV L 2AG, POOL	2	HUGHES, ALLAN G III & DEBORAH M 320 NORTH WOODS ROAD HILLSBOROUGH, NJ 320 WOODS ROAD	08844 RA / 129	206,100 359,000 565,100		565,100		F01	1	0.00 12,498.41 6,249.21
4	205.03 3	0.8245 185X194 1SF R 2AG, POOL	2	HUDSON, STEPHEN J & NICOLE M 312 WOODS ROAD HILLSBOROUGH, NJ 312 WOODS ROAD	08844 RA / 129	206,200 279,600 485,800		485,800		F01	1	0.00 11,044.99 5,522.50
5	205.03 4	0.8209 185X194 2SF O 2AG	2	DAS, SIDDHARTH & SONIKA 2 PEMBROKE TERRACE HILLSBOROUGH, NJ 2 PEMBROKE TERRACE	08844 RA / 129	262,200 342,300 604,500		604,500		F01	1	0.00 13,559.71 6,779.86
6	205.03 5	0.7850 181X185 2SV L 2AG	2	HAAS, LLOYD A & SEIDENFELD, J 2 TITUS COURT HILLSBOROUGH, NJ 2 TITUS COURT	08844 RA / 129	290,500 253,500 544,000		544,000		F01	1	0.00 13,029.06 6,514.53
7	205.03 6	0.7860 185X185 2SV L 2AG, POOL	2	GUTHRIE, JOHN R JR & CHRISTINE M 4 TITUS COURT HILLSBOROUGH, NJ 4 TITUS COURT	08844 RA / 129	290,700 351,100 641,800		641,800		F01	1	0.00 14,689.09 7,344.55
8	205.03 7	0.8160 182X185 TRI 2SV L 2AG	2	GRECO, THOMAS G & DONNA MARIE 6 TITUS COURT HILLSBOROUGH, NJ 6 TITUS COURT	08844 RA / 129	288,700 384,900 673,600		673,600		F01	1	0.00 15,466.28 7,733.14
9	205.03 8	0.9060 90X212 AVG 2SV L 2AG, POOL	2	MC NICHOLAS, THOMAS 8 TITUS COURT HILLSBOROUGH, NJ 8 TITUS COURT	08844 RA / 129	292,900 288,500 581,400		581,400		F01	1	0.00 13,336.64 6,668.32
10	205.03 9	1.0790 86X235 AVG 2SV L 2AG	2	MORETTI, KAREN A. 7 TITUS COURT HILLSBOROUGH, NJ 7 TITUS COURT	08844 RA / 129	295,400 326,500 621,900		621,900		F01	1	0.00 14,318.10 7,159.05
11	205.03 10	0.7960 166X234 AVG 2SV L 2AG	2	MUKUND, RAVI SIDDARTHA & LAURA 5 TITUS COURT HILLSBOROUGH, NJ 5 TITUS COURT	08844 RA / 129	290,800 307,200 598,000		598,000		F01	1	0.00 13,909.55 6,954.78
12	205.03 11	0.8980 170X230 2SV L 2AG, POOL	2	PATEL, PRASANT & MAITRI 3 TITUS COURT HILLSBOROUGH, NJ 3 TITUS COURT	08844 RA / 129	292,900 349,800 642,700		642,700		F01	1	0.00 14,740.74 7,370.37
13	205.03 12	0.7560 200X165 2SV L 2AG, POOL	2	MILKOSKY, DAVID J & JOAN 1 TITUS COURT HILLSBOROUGH, NJ 1 TITUS COURT	1628 08844 RA / 129	290,100 419,700 709,800		709,800		F01	1	0.00 16,072.07 8,036.04
14	205.03 13	0.7350 160X200 2SV L 2AG, POOL	2	NOVAK, JAMES R & MCGARRY, DIANA L 8 PEMBROKE TERRACE HILLSBOROUGH, NJ 8 PEMBROKE TERRACE	1175 08844 RA / 129	289,700 384,500 674,200		674,200		F01	1	0.00 15,513.24 7,756.62
Page Totals						3,894,800 4,883,000	0	8,777,800				Block: 205.03 Lot: 13

1	2	3	4	5	6	7	8	9	10	11		
Line	Block No Lot No. Qualification Account #	Land Dimensions Building Description Additional Lots Acreage	Prop Class	Owner's Name Address City State Property Location	Billing Code Zip Code Zoning/Tax Map Pg	Value	Exemptions Code Amount	Net Taxable Value	Deductions Code No Owners	Special Tax Codes	Num Units	Deduction Amt 2021 Tax 2022 1st
						Land Improvemnt Total						
1	205.03 14	0.7820 200X171 AVG 2SV L 2AG, POOL .0000 AC	2	FEDORCZYK, DAVID W & MARIE T 2 FLAGG WAY HILLSBOROUGH, NJ 2 FLAGG WAY	1175 08844 RA / 129	290,500 301,700 592,200		592,200		F01	1	0.00 13,590.22 6,795.11
2	205.03 15	4.6340 OPEN SPACE 4.6340 AC	15C	TOWNSHIP OF HILLSBOROUGH 379 SOUTH BRANCH ROAD HILLSBOROUGH, NJ 4 FLAGG WAY	08844 RA / 129	38,200 0 38,200		*Exempt*		F01	1	0.00 0.00 0.00
3	205.03 16	2.0536 OPEN SPACE 2.0536 AC	15C	TOWNSHIP OF HILLSBOROUGH 379 SOUTH BRANCH ROAD HILLSBOROUGH, NJ FLAGG WAY	08844 RA / 129	25,300 0 25,300		*Exempt*		F01	1	0.00 0.00 0.00
4	205.03 17	0.5095 153X129 TRI 2SV L 2AG .0000 AC	2	KERZIC, BRUCE P 8 FLAGG WAY HILLSBOROUGH, NJ 8 FLAGG WAY	08844 RA / 129	294,900 372,900 667,800		667,800		F01	1	0.00 14,332.19 7,166.10
5	205.03 18	0.4585 150X129 TRI 2SV L 2BIG .0000 AC	2	DELUCIA, MICHAEL & MARIA N 10 FLAGG WAY HILLSBOROUGH, NJ 10 FLAGG WAY	08844 RA / 129	292,400 384,100 676,500		676,500		F01	1	0.00 14,531.78 7,265.89
6	205.03 19	0.4132 120X150 2SV L 2AG .0000 AC	2	LEE, KEVIN HUI LIEN & TERRY TU 14 VLIET DRIVE HILLSBOROUGH, NJ 14 VLIET DRIVE	08844 RA / 129	290,700 367,400 658,100		658,100		F01	1	0.00 13,761.63 6,880.82
7	205.03 20	0.4132 120X150 2SV L 2AG .0000 AC	2	REILLY, PATRICK O & GAIL A 12 VLIET DRIVE HILLSBOROUGH, NJ 12 VLIET DRIVE	08844 RA / 129	290,700 410,500 701,200		701,200		F01	1	0.00 14,923.89 7,461.95
8	205.03 21	0.4198 126X151 2SV L 2AG .0000 AC	2	LANGDON, MICHAEL & BOUCHER, VERA MAE 10 VLIET DRIVE HILLSBOROUGH, NJ 10 VLIET DRIVE	08844 RA / 129	290,900 324,800 615,700		615,700		F01	1	0.00 13,646.58 6,823.29
9	205.03 22	0.4155 134X153 TRI 2SV L 2BIG .0000 AC	2	DOWLING, LAURENCE J & ELLEN W 8 VLIET DRIVE HILLSBOROUGH, NJ 8 VLIET DRIVE	08844 RA / 129	290,300 265,500 555,800		555,800		F01	1	0.00 12,228.38 6,114.19
10	205.03 23	0.4132 120X150 2SV L 2AG .0000 AC	2	CHEN, KUANG-CHEN & KUO, CHING-TIEN 6 VLIET DRIVE HILLSBOROUGH, NJ 6 VLIET DRIVE	08844 RA / 129	290,700 338,800 629,500		629,500		F01	1	0.00 13,409.43 6,704.72
11	205.03 24	0.4132 120X150 2SV L 2AG .0000 AC	2	MARUCCI, MICHAEL & LINDA 4 VLIET DRIVE HILLSBOROUGH, NJ 4 VLIET DRIVE	08844 RA / 129	290,700 372,300 663,000		663,000		F01	1	0.00 14,212.45 7,106.23
12	205.03 25	1.0330 150X300 1SF 2 1BG, POOL AKA B 205 L 38.A .0000 AC	2	SCHNEIDER-TEUBNER, KAREN 322 WOODS ROAD HILLSBOROUGH, NJ 322 WOODS ROAD	08844 R / 129	215,300 249,700 465,000		465,000		F01	1	0.00 9,974.30 4,987.15
13	205.03 26	4.1900 AKA B 205 L 37 4.1900 AC	15D	HILLSBOROUGH VOL FIRE CO 3 324 WOODS ROAD HILLSBOROUGH, NJ 324 WOODS ROAD	08844 RA / 129	202,400 941,800 1,144,200		*Exempt*		F01	1	0.00 0.00 0.00
14	205.04 1	0.8304 153X238 TRI 2SV L 2AG .0000 AC	2	OLIVER, JOHN P & JODI 288 NORTH WOODS ROAD HILLSBOROUGH, NJ 288 WOODS ROAD	08844 RA / 134	207,000 361,500 568,500		568,500		F01	1	0.00 12,568.85 6,284.43
Page Totals						3,044,100 3,749,200	0	6,793,300				Block: 205.04 Lot: 1

1	2	3	4	5	6	7	8	9	10	11		
Line	Block No Lot No. Qualification Account #	Land Dimensions Building Description Additional Lots Acreage	Prop Class	Owner's Name Address City State Property Location	Billing Code Zip Code Zoning/Tax Map Pg	Value	Exemptions Code Amount	Net Taxable Value	Deductions Code No Owners	Special Tax Codes	Num Units	Deduction Amt 2021 Tax 2022 1st
						Land Improvemnt Total						
1	205.04 2	0.7927 145X238 2SV L 2AG .0000 AC	2	BECKER, ANDREW & ROBYN 1 PEMBROKE TERRACE HILLSBOROUGH, NJ 1 PEMBROKE TERRACE	08844 RA / 134	261,600 317,900 579,500		579,500		F01	1	0.00 13,313.16 6,656.58
2	205.04 3	1.2430 185X292 2SF O 2AG .0000 AC	2	DUPOUX, LAURA 3 PEMBROKE TERRACE HILLSBOROUGH, NJ 3 PEMBROKE TERRACE	08844 RA / 134	296,200 319,000 615,200		615,200		F01	1	0.00 14,106.78 7,053.39
3	205.04 4	0.7150 215X145 2SV L 2AG .0000 AC	2	KUTER, MICHAEL & PUZIO-KUTER, ANNA 5 PEMBROKE TERRACE HILLSBOROUGH, NJ 5 PEMBROKE TERRACE	08844 RA / 134	289,200 265,800 555,000		555,000		F01	1	0.00 12,721.46 6,360.73
4	205.04 5	0.7160 145X215 2SV L 2AG .0000 AC	2	DUFF, HOWARD & AMY 3 CORNELL TRAIL HILLSBOROUGH, NJ 3 CORNELL TRAIL	08844 RA / 134	289,400 286,200 575,600		575,600		F01	1	0.00 13,463.43 6,731.72
5	205.04 6	0.7059 190X166 TRI 2SV L 2AG, POOL .0000 AC	2	PUROHIT, HARSH & ILAXIBEN 5 CORNELL TRL HILLSBOROUGH, NJ 5 CORNELL TRAIL	08844 RA / 134	289,200 348,200 637,400		637,400		F01	1	0.00 15,130.51 7,565.26
6	205.04 7	0.8540 178X374 TRI 2SV L 2AG .0000 AC	2	POLIZZI, SALVATORE R & DONNA M 7 CORNELL TRAIL HILLSBOROUGH, NJ 7 CORNELL TRAIL	660 08844 RA / 134	291,500 314,300 605,800		605,800		F01	1	0.00 13,925.99 6,963.00
7	205.04 8	6.7336 OPEN SPACE 6.7336 AC	15C	TOWNSHIP OF HILLSBOROUGH 379 SOUTH BRANCH ROAD HILLSBOROUGH, NJ CORNELL TRAIL	08844 RA / 134	194,200 0 194,200		*Exempt*		F01	1	0.00 0.00 0.00
8	205.04 9	0.7085 150X186 TRI 2SV L 2AG .0000 AC	2	FRIEDMAN, LEONARD M & TAMARA 13 CORNELL TRAIL HILLSBOROUGH, NJ 13 CORNELL TRAIL	1628 08844 RA / 134	289,200 354,200 643,400		643,400		F01	1	0.00 14,818.23 7,409.12
9	205.04 10	0.7347 160X200 2SV L 2AG .0000 AC	2	DE LUCA, ALFRED & DEBRA 15 CORNELL TRAIL HILLSBOROUGH, NJ 15 CORNELL TRAIL	1175 08844 RA / 134	289,700 344,400 634,100		634,100		F01	1	0.00 14,581.08 7,290.54
10	205.04 11	0.7347 160X200 2SV L 2AG .0000 AC	2	WANDER, FRANCIS A & LAURA A 17 CORNELL TRAIL HILLSBOROUGH, NJ 17 CORNELL TRAIL	660 08844 RA / 134	289,700 391,200 680,900		680,900		F01	1	0.00 15,686.99 7,843.50
11	205.04 12	0.7347 160X200 2SV L 2AG .0000 AC	2	TIMKO, TIMOTHY & CATHERINE 19 CORNELL TRAIL HILLSBOROUGH, NJ 19 CORNELL TRAIL	08844 RA / 134	289,700 276,600 566,300		566,300		F01	1	0.00 13,571.44 6,785.72
12	205.04 13	0.8060 154X216 TRI 2SV O 1AG,1BG POOL .0000 AC	2	BRUNO, NICHOLAS A & KRISTIN 21 CORNELL TRAIL HILLSBOROUGH, NJ 21 CORNELL TRAIL	08844 RA / 134	291,200 389,300 680,500		680,500	V1 2	F01	1	250.00 14,704.42 7,352.21
13	205.04 14	0.6027 164X155 TRI 1SV R 2AG .0000 AC	2	PECORA, JOSEPH JR & FRANCES 23 CORNELL TRAIL HILLSBOROUGH, NJ 23 CORNELL TRAIL	08844 RA / 134	286,900 218,000 504,900		504,900		F01	1	0.00 11,531.03 5,765.52
14	205.04 15	0.0000 150X508 1SF 2 2BG .0000 AC	2	CARTER, MARIA M ET AL 280 WOODS ROAD HILLSBOROUGH, NJ 280 WOODS ROAD	08844 RA / 134	222,500 125,500 348,000		348,000		F01	1	0.00 7,682.66 3,841.33
Page Totals				V1 250		3,676,000 3,950,600	0	7,626,600				Block: 205.04 Lot: 15

1	2	3	4	5	6	7	8	9	10	11		
Line	Block No Lot No. Qualification Account #	Land Dimensions Building Description Additional Lots Acreage	Prop Class	Owner's Name Address City State Property Location	Billing Code Zip Code Zoning/Tax Map Pg	Value	Exemptions Code Amount	Net Taxable Value	Deductions Code No Owners	Special Tax Codes	Num Units	Deduction Amt 2021 Tax 2022 1st
						Land Improvemnt Total						
1	205.04 16	0.0000 150X521 1.5SS F 2AG .0000 AC	2	FRANCIS, BRIAN 272 WOODS ROAD HILLSBOROUGH, NJ 272 WOODS ROAD	08844 RA / 134	221,500 275,100 496,600		496,600		F01	3	0.00 11,646.08 5,823.04
2	205.04 17	1.6100 131X535 2SF L 2UG .0000 AC	2	WEBSTER, TIMOTHY G & LISA TRUSTEES 268 WOODS ROAD HILLSBOROUGH, NJ 268 WOODS ROAD	08844 RA / 134	221,100 245,900 467,000		467,000		F01	1	0.00 10,103.45 5,051.73
3	205.04 18	0.0000 150X306 2SF L 2BIG .0000 AC	2	KALE, KIRIT & KALE, SONIKA 264 WOODS ROAD HILLSBOROUGH, NJ 264 WOODS ROAD	08844 RA / 134	215,500 315,100 530,600		530,600		F01	1	0.00 11,735.30 5,867.65
4	205.04 19	0.0000 150X297 1SAL R 2AG .0000 AC	2	IATESTA, MICHAEL & CHERYL 256 WOODS ROAD HILLSBOROUGH, NJ 256 WOODS ROAD	08844 RA / 134	215,100 223,200 438,300		438,300		F01	1	0.00 8,551.42 4,275.71
5	205.04 20	1.0100 150X297 1SAL R 2AG .0000 AC	2	MELILLO, ANDREW & DANIELLE MARIE 252 WOODS ROAD HILLSBOROUGH, NJ 252 WOODS ROAD	08844 RA / 134	215,100 201,200 416,300		416,300		F01	1	0.00 9,330.95 4,665.48
6	205.04 21	0.0000 150X305 1SAL R 1AG POOL .0000 AC	2	SZCZECZ, FRANCES (ROAD) 281 PENNINGTON HARBOURTON PENNINGTON, NJ 244 WOODS ROAD	08534 RA / 134	215,500 162,100 377,600		377,600	S1 W1 1	F01	1	500.00 8,199.35 4,099.68
7	205.04 22	2.010 OPEN SPACE 2.0100 AC	15C	TOWNSHIP OF HILLSBOROUGH 379 SOUTH BRANCH ROAD HILLSBOROUGH, NJ PETRIK FARM RD-OPEN SPACE	08844 RA / 134	10,100 0 10,100		*Exempt*		F01	1	0.00 0.00 0.00
8	205.04 23	1.438 2SVB L 3BIG 1.4380 AC	2	NSENKYIRE, DENNIS O KAFI 17 PETRIK FARM ROAD HILLSBOROUGH, NJ 17 PETRIK FARM ROAD	08844 RA / 134	389,400 498,800 888,200		888,200		F01	1	0.00 19,788.94 9,894.47
9	205.04 24	1.716 2SVB L 3BIG 1.7160 AC	2	CHEN, WEI & JIN ZHUO 15 PETRIK FARM ROAD HILLSBOROUGH, NJ 15 PETRIK FARM ROAD	08844 RA / 134	392,200 507,200 899,400		899,400		F01	1	0.00 19,474.31 9,737.16
10	205.04 25	1.462 2SVB L 2BIG 1.4620 AC	2	GALE, ROBERT & BETH ANN 13 PETRIK FARM ROAD HILLSBOROUGH, NJ 13 PETRIK FARM ROAD	08844 RA / 134	389,600 542,100 931,700		931,700		F01	1	0.00 19,847.65 9,923.83
11	205.04 26	1.223 1.2230 AC	2	LU, JIANHUA & MEI MENG 11 PETRIK FARM ROAD HILLSBOROUGH, NJ 11 PETRIK FARM ROAD	08844 RA / 134	387,200 501,500 888,700		888,700		F01	1	0.00 19,072.81 9,536.41
12	205.04 27	1.126 2SVB L 3BIG 1.1260 AC	2	COLACCICO, JOHN J & DOUGLAS, ELISE A 9 PETRIK FARM ROAD HILLSBOROUGH, NJ 9 PETRIK FARM ROAD	08844 RA / 134	386,300 433,900 820,200		820,200		F01	1	0.00 17,671.05 8,835.53
13	205.04 28	12.000 OPEN SPACE 12.0000 AC	15C	TOWNSHIP OF HILLSBOROUGH 379 SOUTH BRANCH ROAD HILLSBOROUGH, NJ BATH DRIVE	08844 RA / 134	222,800 0 222,800		*Exempt*		F01	1	0.00 0.00 0.00
14	205.04 29	0.5745 2SVB L 3BIG .5745 AC	2	SPITZER, DERRITH 25 MACK DRIVE HILLSBOROUGH, NJ 25 MACK DRIVE	08844 RA / 134	373,900 458,800 832,700		832,700		F01	1	0.00 17,293.03 8,646.52
Page Totals				S1 250	W1 250	3,622,400 4,364,900	0	7,987,300				Block: 205.04 Lot: 29

1	2	3	4	5	6	7	8	9	10	11		
Line	Block No Lot No. Qualification Account #	Land Dimensions Building Description Additional Lots Acreage	Prop Class	Owner's Name Address City State Property Location	Billing Code Zip Code Zoning/Tax Map Pg	Value	Exemptions Code Amount	Net Taxable Value	Deductions Code No Owners	Special Tax Codes	Num Units	Deduction Amt 2021 Tax 2022 1st
						Land Improvemnt Total						
1	205.04 30	0.7307 2SVB L 3BIG .7307 AC	2	GARCIA, ZEUXIS A & ROSSANA 23 MACK DRIVE HILLSBOROUGH, NJ 23 MACK DRIVE	08844 RA / 134	378,100 557,200 935,300		935,300		F01	1	0.00 20,030.79 10,015.40
2	205.04 31	0.7101 2SVB L 3BIG .7101 AC	2	SILVERMAN, KEITH C & KATHLEEN C 2 BATH DRIVE HILLSBOROUGH, NJ 2 BATH DRIVE	08844 RA / 134	377,800 419,600 797,400		797,400		F01	1	0.00 16,922.04 8,461.02
3	205.05 1	0.7954 121X285 2SV L 2BG .0000 AC	2	KELLY, JOHN G & PATRICIA A 1 VLIET DRIVE HILLSBOROUGH, NJ 1 VLIET DRIVE	08844 RA / 129	309,800 299,000 608,800		608,800		F01	1	0.00 13,092.45 6,546.23
4	205.05 2	0.7902 120X287 2SV L 2AG .0000 AC	2	LUO, XIAOSHENG & LI, REBECCA X 3 VLIET DR HILLSBOROUGH, NJ 3 VLIET DRIVE	08844 RA / 129	309,500 325,200 634,700		634,700		F01	1	0.00 13,524.48 6,762.24
5	205.05 3	0.9120 113X291 TRI 2SV L 3AG .0000 AC	2	ELY, DOUGLAS S & KAREN D 5 VLIET DRIVE HILLSBOROUGH, NJ 5 VLIET DRIVE	6425 08844 RA / 129	315,000 388,200 703,200		703,200		F01	1	0.00 15,097.64 7,548.82
6	205.05 4	1.0068 114X325 TRI 2SV L 2BG .0000 AC	2	WAGNER, THOMAS M & DENISE M 7 VLIET DRIVE HILLSBOROUGH, NJ 7 VLIET DRIVE	08844 RA / 129	320,100 440,600 760,700		760,700		F01	1	0.00 17,217.89 8,608.95
7	205.05 5	0.9955 120X361 2SV L 2AG .0000 AC	2	MULDOON, JOHN M & VALERIE T 9 VLIET DRIVE HILLSBOROUGH, NJ 9 VLIET DRIVE	154 08844 RA / 129	320,000 373,700 693,700		693,700		F01	1	0.00 15,593.07 7,796.54
8	205.05 6	1.1036 120X400 2SV L 2AG .0000 AC	2	RAMAKRISHNAN, R & SANGEETHA GANESAN 11 VLIET DRIVE HILLSBOROUGH, NJ 11 VLIET DRIVE	08844 RA / 129	321,000 328,000 649,000		649,000		F01	1	0.00 14,170.19 7,085.10
9	205.05 7	1.2117 120X440 2SV L 2AG POOL .0000 AC	2	BROWN, TITUS C & DEBORAH H 13 VLIET DRIVE HILLSBOROUGH, NJ 13 VLIET DRIVE	08844 RA / 129	322,100 346,900 669,000		669,000		F01	1	0.00 14,907.46 7,453.73
10	205.05 8	1.3198 120X479 VG 2SV L 3AG .0000 AC	2	KULKARNI, ABHAY & SHREYA 15 VLIET DRIVE HILLSBOROUGH, NJ 15 VLIET DRIVE	08844 RA / 129	323,200 338,200 661,400		661,400		F01	1	0.00 14,379.15 7,189.58
11	205.05 9	1.4219 120X500 2SV L 2AG .0000 AC	2	MOLINARI, CHARLES & HELENE 17 VLIET DRIVE HILLSBOROUGH, NJ 17 VLIET DRIVE	08844 RA / 130	324,200 403,900 728,100		728,100		F01	1	0.00 15,832.57 7,916.29
12	205.05 10	1.0553 120X382 AVG 2SV L 2AG .0000 AC	2	SCHROECK, RAYMOND & DAWN 19 VLIET DRIVE HILLSBOROUGH, NJ 19 VLIET DRIVE	08844 RA / 130	320,600 364,000 684,600		684,600		F01	1	0.00 14,280.54 7,140.27
13	205.05 11	0.5084 145X216 TRI 2SV L 2AG .0000 AC	2	RAWAL, RAKSHIT 21 VLIET DRIVE HILLSBOROUGH, NJ 21 VLIET DRIVE	08844 RA / 130	295,400 345,100 640,500		640,500		F01	1	0.00 13,674.75 6,837.38
14	205.05 12	1.5237 413X165 TRI 1.5SV F 3BG .0000 AC	2	MORRIS, NICHOLAS J & ERIN 23 VLIET DRIVE HILLSBOROUGH, NJ 23 VLIET DRIVE	08844 RA / 130	319,700 315,000 634,700		634,700		F01	1	0.00 13,458.74 6,729.37
Page Totals						4,556,500 5,244,600	0	9,801,100				Block: 205.05 Lot: 12

1	2	3	4	5	6	7	8	9	10	11		
Line	Block No Lot No. Qualification Account #	Land Dimensions Building Description Additional Lots Acreage	Prop Class	Owner's Name Address City State Property Location	Billing Code Zip Code Zoning/Tax Map Pg	Value	Exemptions Code Amount	Net Taxable Value	Deductions Code No Owners	Special Tax Codes	Num Units	Deduction Amt 2021 Tax 2022 1st
						Land Improvemnt Total						
1	205.05 13	1.2862 160X315 TRI 2SV L 2AG .0000 AC	2	STYS, PATRICIA A 27 VLIET DRIVE HILLSBOROUGH, NJ 27 VLIET DRIVE	08844 RA / 130	322,900 330,900 653,800		653,800		F01	1	0.00 13,728.76 6,864.38
2	205.05 14	1.5416 164X347 TRI 2SV L 2AG .0000 AC	2	SINGH, TEJNAIN & AHONA M 29 VLIET DRIVE HILLSBOROUGH, NJ 29 VLIET DRIVE	08844 RA / 130	325,400 385,100 710,500		710,500		F01	1	0.00 15,297.23 7,648.62
3	205.05 15	0.6944 168X173 TRI 2SV L 2BIG .0000 AC	2	CHOKSHI, DHIMANT & RAJESHRI 31 VLIET DRIVE HILLSBOROUGH, NJ 31 VLIET DRIVE	08844 RA / 130	304,900 465,700 770,600		770,600		F01	1	0.00 17,476.17 8,738.09
4	205.05 16	0.7994 108X227 TRI 2SV L 2AG .0000 AC	2	PATEL, BHARAT V & REENA B 3 BAIRD DRIVE HILLSBOROUGH, NJ 3 BAIRD DRIVE	08844 RA / 130	309,900 376,700 686,600		686,600		F01	1	0.00 15,038.95 7,519.48
5	205.05 17	1.3142 103X331 TRI 2SV L 2AG .0000 AC	2	SMOLINKA, RICK J & DEBORAH L 5 BAIRD DRIVE HILLSBOROUGH, NJ 5 BAIRD DRIVE	08844 RA / 130	323,000 475,500 798,500		798,500		F01	1	0.00 17,795.50 8,897.75
6	205.05 18	0.7645 110X230 TRI 2SV L 3AG .0000 AC	2	RAK, GREGORY & KIMBERLE 7 BAIRD DRIVE HILLSBOROUGH, NJ 7 BAIRD DRIVE	08844 RA / 130	308,100 367,000 675,100		675,100		F01	1	0.00 14,564.65 7,282.33
7	205.05 19	0.6280 119X196 TRI 2SV L 1AG,1BG .0000 AC	2	NAGEL, MARK E & DONNA J 9 BAIRD DRIVE HILLSBOROUGH, NJ 9 BAIRD DRIVE	08844 RA / 130	301,500 374,100 675,600		675,600		F01	1	0.00 15,454.54 7,727.27
8	205.05 20	0.5408 120X196 2SV L 1AG,1BG .0000 AC	2	SCHMIDT, THOMAS G 11 BAIRD DRIVE HILLSBOROUGH, NJ 11 BAIRD DRIVE	08844 RA / 130	297,000 352,100 649,100		649,100		F01	1	0.00 13,338.99 6,669.50
9	205.05 21	0.5706 115X196 TRI 2SV L 2AG .0000 AC	2	ANDROULAKIS, CHRISTOPHER & TINA 13 BAIRD DRIVE HILLSBOROUGH, NJ 13 BAIRD DRIVE	08844 RA / 130	298,300 339,800 638,100		638,100		F01	1	0.00 13,620.75 6,810.38
10	205.05 22	0.6144 104X195 TRI 2SV L 2AG .0000 AC	2	THORP, MICHAEL F & SHARON C 15 BAIRD DRIVE HILLSBOROUGH, NJ 15 BAIRD DRIVE	08844 RA / 130	301,000 373,300 674,300		674,300		F01	1	0.00 14,557.60 7,278.80
11	205.05 23	0.5308 104X170 TRI 2SV L 2AG .0000 AC	2	HERBERT, FRANK M & EILEEN T 17 BAIRD DRIVE HILLSBOROUGH, NJ 17 BAIRD DRIVE	660 08844 RA / 130	296,200 309,300 605,500		605,500		F01	1	0.00 13,400.04 6,700.02
12	205.05 24	0.6188 115X218 2SV L 2BIG .0000 AC	2	CASPERSON, NINA & MICHAEL 19 BAIRD DRIVE HILLSBOROUGH, NJ 19 BAIRD DRIVE	08844 RA / 130	301,100 428,400 729,500		729,500		F01	1	0.00 16,320.95 8,160.48
13	205.05 25	0.5569 172X146 TRI 2SV L 2AG .0000 AC	2	MALONEY, THOMAS S & JAMIE L 21 BAIRD DRIVE HILLSBOROUGH, NJ 21 BAIRD DRIVE	08844 RA / 130	297,900 381,600 679,500		679,500		F01	1	0.00 14,613.95 7,306.98
14	205.05 26	0.4900 120X176 AVG 2SV L 2AG .0000 AC	2	ERDMAN, CAREY M 47 VLIET DRIVE HILLSBOROUGH, NJ 47 VLIET DRIVE	08844 RA / 130	294,400 361,400 655,800		655,800		F01	1	0.00 13,900.16 6,950.08
Page Totals						4,281,600 5,320,900	0	9,602,500				Block: 205.05 Lot: 26

1	2	3	4	5	6	7	8	9	10	11		
Line	Block No Lot No. Qualification Account #	Land Dimensions Building Description Additional Lots Acreage	Prop Class	Owner's Name Address City State Property Location	Billing Code Zip Code Zoning/Tax Map Pg	Value	Exemptions Code Amount	Net Taxable Value	Deductions Code No Owners	Special Tax Codes	Num Units	Deduction Amt 2021 Tax 2022 1st
						Land Improvemnt Total						
1	205.05 27	0.6500 107X185 AVG 2SV L 1AG,1BG .0000 AC	2	KETCHAM, CHARLES & COBURN, SANDRA 49 VLIET DRIVE HILLSBOROUGH, NJ 49 VLIET DRIVE	08844 RA / 130	302,200 286,200 588,400		588,400		F01	1	0.00 12,458.49 6,229.25
2	205.05 28	0.6800 104X194 TRI 2SV L 1AG,1BG .0000 AC	2	POLITI, PAUL M & CHRISTINE L 51 VLIET DRIVE HILLSBOROUGH, NJ 51 VLIET DRIVE	08844 RA / 130	303,600 376,600 680,200		680,200	V1 2	F01	1	250.00 14,587.02 7,293.51
3	205.05 29	0.5000 138X168 TRI 2SV L 2AG .0000 AC	2	PATEL, SANDEEP & SHETAL 6 VAN ARSDALE DRIVE HILLSBOROUGH, NJ 6 VAN ARSDALE DRIVE	08844 RA / 130	294,400 326,500 620,900		620,900		F01	1	0.00 13,324.91 6,662.46
4	205.05 30	0.7000 234X138 TRI 2SV L 2BG .0000 AC	2	LAI, VINCENT & JENNIFER 3 NEVINS COURT HILLSBOROUGH, NJ 3 NEVINS COURT	08844 RA / 130	304,000 426,100 730,100		730,100		F01	1	0.00 15,475.67 7,737.84
5	205.05 31	0.5300 183X203 TRI 2SV L 2AG .0000 AC	2	HART, SCOTT A & JULIET C 5 NEVINS COURT HILLSBOROUGH, NJ 5 NEVINS COURT	08844 RA / 130	296,200 419,500 715,700		715,700		F01	1	0.00 15,445.14 7,722.57
6	205.05 32	0.5800 120X206 2SV L 1AG,1BG .0000 AC	2	CARACAPPA, CAROL 7 NEVINS COURT HILLSBOROUGH, NJ 7 NEVINS COURT	08844 RA / 130	298,300 292,900 591,200		591,200		F01	1	0.00 12,305.87 6,152.94
7	205.05 33	0.9800 94X195 TRI 1.5SV F 2AG .0000 AC	2	SESULKA, PATRICK & BRITTANY 9 NEVINS COURT HILLSBOROUGH, NJ 9 NEVINS COURT	08844 RA / 130	318,600 329,500 648,100		648,100		F01	1	0.00 13,867.29 6,933.65
8	205.05 34	1.3200 94X295 TRI 2SV L 2AG .0000 AC	2	BURCHETTE, SELLA M 10 NEVINS COURT HILLSBOROUGH, NJ 10 NEVINS COURT	08844 RA / 130	326,900 450,800 777,700		777,700		F01	1	0.00 16,276.34 8,138.17
9	205.05 35	1.6300 170X361 TRI 2SV L 2AG .0000 AC	2	RAMKISSOON, RENNIE & RESHMA 8 NEVINS CT HILLSBOROUGH, NJ 8 NEVINS COURT	08844 RA / 130	326,100 326,500 652,600		652,600		F01	1	0.00 14,203.06 7,101.53
10	205.05 36	1.2500 107X374 TRI 2SV L 2AG .0000 AC	2	CLARK, KAREN B 6 NEVINS COURT HILLSBOROUGH, NJ 6 NEVINS COURT	08844 RA / 130	322,400 351,800 674,200		674,200		F01	1	0.00 14,574.04 7,287.02
11	205.05 37	0.9100 2SV L 2AG .9100 AC	2	MATSON, EDWARD GERALD & MAUREEN 4 NEVINS COURT HILLSBOROUGH, NJ 4 NEVINS COURT	1628 08844 RA / 130	315,500 409,800 725,300		725,300		F01	1	0.00 15,665.86 7,832.93
12	205.05 38	0.7200 2SV L 1AG,1BG .7200 AC	2	STANISLAW, DANIEL & REBECCA D B 2 NEVINS COURT HILLSBOROUGH, NJ 2 NEVINS COURT	08844 RA / 130	305,400 414,700 720,100		720,100		F01	1	0.00 16,147.20 8,073.60
13	205.05 39	0.0000 150X295 1.5SAL F 2AG2UN AKA B205 L46.A .0000 AC	2	HOMOKI, JAMES J & HELEN M 667 HILLSBOROUGH ROAD HILLSBOROUGH, NJ 667 HILLSBOROUGH ROAD	08844 R / 130	185,000 249,600 434,600		434,600		F01	1	0.00 9,887.43 4,943.72
14	205.05 40	0.0000 200X432 1SB R 1AG AKA B 205 L 45 .0000 AC	2	ASHFORTH, CHRISTINA M 659 HILLSBOROUGH ROAD HILLSBOROUGH, NJ 659 HILLSBOROUGH ROAD	08844 R / 130	195,000 306,800 501,800		501,800		F01	1	0.00 11,559.21 5,779.61
Page Totals				V1 250		4,093,600 4,967,300	0	9,060,900				Block: 205.05 Lot: 40

1	2	3	4	5	6	7	8	9	10	11			
Line	Block No Lot No. Qualification Account #	Land Dimensions Building Description Additional Lots Acreage	Prop Class	Owner's Name Address City State Property Location	Billing Code Zip Code Zoning/Tax Map Pg	Value	Exemptions Code Amount	Net Taxable Value	Deductions Code No Owners	Special Tax Codes	Num Units	Deduction Amt 2021 Tax 2022 1st	
						Land Improvemnt Total							
1	205.05 41	2.6509 1.5SV F 1AG,1BG AKA B 205 L 44 2.6509 AC	2	SERVIDIO, JOHN A & JULI B 651 HILLSBOROUGH ROAD HILLSBOROUGH, NJ 651 HILLSBOROUGH ROAD	08844 R / 130	197,100 335,700 532,800		532,800		F01	1	0.00 11,681.31 5,840.66	
2	205.05 42	1.8132 2SF L 2BIG AKA B 205 L 43 1.8132 AC	2	RUITER, PIETER B & NISHAT S 635 HILLSBOROUGH ROAD HILLSBOROUGH, NJ 635 HILLSBOROUGH ROAD	08844 R / 130	195,300 393,000 588,300		588,300		F01	1	0.00 10,479.13 5,239.57	
3	205.05 43	1.8132 1SF R 2AG AKA B 205 L 43.01 1.8132 AC	2	PAPPAS, WILLIAM L & LINDA 631 HILLSBOROUGH ROAD HILLSBOROUGH, NJ 631 HILLSBOROUGH ROAD	6999 08844 R / 130	193,100 209,300 402,400		402,400		F01	1	0.00 9,150.16 4,575.08	
4	205.05 44	2.0060 2SV L 2AG AKA B 205 L 42.A 2.0060 AC	2	NELSON, ANTONIO & NATALIE RALPH 625 HILLSBOROUGH ROAD HILLSBOROUGH, NJ 625 HILLSBOROUGH ROAD	08844 R / 130	195,100 296,700 491,800		491,800		F01	1	0.00 11,697.74 5,848.87	
5	205.05 45.01	1.220 2SV L 2AG AKA B 205 L 41 1.2200 AC	2	LEVATINO, DANIELLE 621 HILLSBOROUGH ROAD HILLSBOROUGH, NJ 621 HILLSBOROUGH ROAD	08844 R / 130	187,200 330,300 517,500		517,500		F01	1	0.00 11,545.12 5,772.56	
6	205.05 45.02	1.400 AKA B 205.05 L 45 1.4000 AC	1	RAMAN, BALAJI & SANGEETA 619 HILLSBOROUGH RD HILLSBOROUGH, NJ 619 HILLSBOROUGH ROAD	08844 R / 130	236,300 0 236,300		236,300		F01	1	0.00 4,085.52 2,042.76	
7	205.05 46	0.0000 259X265 TRI 1SF R 1AG AKA B 205 L 40 .0000 AC	2	BODNARCHUK, JOHN R 605 HILLSBOROUGH ROAD HILLSBOROUGH, NJ 605 HILLSBOROUGH ROAD	08844 R / 130	191,400 172,000 363,400		363,400		F01	1	0.00 8,180.43 4,090.22	
8	205.05 47	4.5000 2SAL O AKA B 205 L 38.N 4.5000 AC	2	MAJESKI, JANET L 601 HILLSBOROUGH ROAD HILLSBOROUGH, NJ 601 HILLSBOROUGH ROAD	08844 R / 130	220,000 113,000 333,000		333,000		F01	1	0.00 7,769.54 3,884.77	
9	205.05 48	0.0000 209X300 2SW L 3AG AKA B 205 L 38.F .0000 AC	2	RAMADAN, BASEM & SIYAM, IMAN 597 HILLSBOROUGH ROAD HILLSBOROUGH, NJ 597 HILLSBOROUGH ROAD	08844 R / 130	189,400 765,600 955,000		955,000		F01	1	0.00 22,066.50 11,033.25	
10	205.05 49	0.0000 170X300 1SF R 1AG AKA B 205 L 39 .0000 AC	2	FERGUSON, SARAH 589 HILLSBOROUGH ROAD HILLSBOROUGH, NJ 589 HILLSBOROUGH ROAD	08844 R / 129	186,700 93,700 280,400		280,400	S1 W1	1	F01	1	500.00 6,133.11 3,066.56
11	205.05 50	1.0330 150X300 1SF R 1AG AKA B 205 L 38.E .0000 AC	2	COMYACK, THOMAS & ROXANE 585 HILLSBOROUGH ROAD HILLSBOROUGH, NJ 585 HILLSBOROUGH ROAD	4255 08844 R / 129	185,300 110,000 295,300		295,300	V1	2	F01	1	250.00 6,474.67 3,237.34
12	205.05 51	1.0330 150X300 1SAL R 1AG AKA B 205 L 38.G .0000 AC	2	BEDNAR, MARK & JESSICA PALMER 579 HILLSBOROUGH ROAD HILLSBOROUGH, NJ 579 HILLSBOROUGH ROAD	08844 R / 129	185,300 149,700 335,000		335,000		F01	1	0.00 7,396.20 3,698.10	
13	205.05 52	1.0330 150X300 1SF L 2AG AKA B 205 L 38.H .0000 AC	2	TIEMENS, JOYCE 573 HILLSBOROUGH ROAD HILLSBOROUGH, NJ 573 HILLSBOROUGH ROAD	08844 R / 129	185,300 206,000 391,300		391,300		F01	1	0.00 9,002.23 4,501.12	
14	205.05 53	1.0330 150X300 1SF R 1AG AKA B 205 L 38.J .0000 AC	2	SEPPELT, ROY ALAN & CAROLYN ANNE 569 HILLSBOROUGH ROAD HILLSBOROUGH, NJ 569 HILLSBOROUGH ROAD	08844 R / 129	185,300 165,600 350,900		350,900		F01	1	0.00 7,912.76 3,956.38	
Page Totals				V1 250 S1 250		2,732,800 3,340,600		0				6,073,400	Block: 205.05 Lot: 53

1	2	3	4	5	6	7	8	9	10	11		
Line	Block No Lot No. Qualification Account #	Land Dimensions Building Description Additional Lots Acreage	Prop Class	Owner's Name Address City State Property Location	Billing Code Zip Code Zoning/Tax Map Pg	Value	Exemptions Code Amount	Net Taxable Value	Deductions Code No Owners	Special Tax Codes	Num Units	Deduction Amt 2021 Tax 2022 1st
						Land Improvemnt Total						
1	205.05 54	1.0330 150X300 1SF S 2AG AKA B 205 L 38.K .0000 AC	2	HIDALGO, ANDRES & CAROLINE 565 HILLSBOROUGH ROAD HILLSBOROUGH, NJ 565 HILLSBOROUGH ROAD	08844 R / 129	185,300 280,600 465,900		465,900		F01	1	0.00 10,765.59 5,382.80
2	205.05 55	1.0330 150X300 AKA B 205 L 38.L .0000 AC	2	MIREAU, ALLISON & MARSILLO, TEDDY 1091 HAMILTON AVENUE SOMERSET, NJ 561 HILLSBOROUGH ROAD	08873 R / 129	185,300 18,500 203,800		203,800		F01	1	0.00 6,997.04 3,498.52
3	205.05 56	0.0000 150X284 1SF R 2AG AKA B 205 L 38.M .0000 AC	2	STUZYNski, TADEUSZ & IVELISSE B 555 HILLSBOROUGH ROAD HILLSBOROUGH, NJ 555 HILLSBOROUGH ROAD	08844 R / 129	180,000 192,300 372,300		372,300		F01	1	0.00 8,429.32 4,214.66
4	205.05 57	0.0000 151X284 TRI 1SF 2 2BG AKA B 205 L 38.D .0000 AC	2	GUTIERREZ, VICTOR 368 WOODS ROAD HILLSBOROUGH, NJ 368 WOODS ROAD	08844 R / 129	214,800 179,300 394,100		394,100		F01	1	0.00 8,603.07 4,301.54
5	205.05 58	1.0330 150X300 1.5SF F 2AG AKA B 205 L 38.C .0000 AC	2	MACONES, CHAD & ALYSSA 364 WOODS ROAD HILLSBOROUGH, NJ 364 WOODS ROAD	08844 R / 129	215,300 207,900 423,200		423,200		F01	1	0.00 9,546.97 4,773.49
6	205.05 59	1.0330 150X300 1SF 2 2BG AKA B 205 L 38.B .0000 AC	2	ROSS, DAVID J 356 WOODS ROAD HILLSBOROUGH, NJ 356 WOODS ROAD	08844 R / 129	215,300 167,100 382,400		382,400		F01	1	0.00 8,086.51 4,043.26
7	205.06 1	0.5369 160X144 1.5SV F 2AG .0000 AC	2	VISWANATHAN, MAHADEVAN & RAMANATHAN 2 BAIRD DRIVE HILLSBOROUGH, NJ 2 BAIRD DRIVE	08844 RA / 130	296,700 324,400 621,100		621,100		F01	1	0.00 13,226.29 6,613.15
8	205.06 2	0.4347 130X173 TRI 2SV L 2BG .0000 AC	2	TUCK, KENNETH J & MICHELE 35 VLIET DRIVE HILLSBOROUGH, NJ 35 VLIET DRIVE	08844 RA / 130	291,700 339,300 631,000		631,000		F01	1	0.00 13,268.55 6,634.28
9	205.06 3	0.4959 120X180 2SV L 2AG .0000 AC	2	DUNPHEY, ROBERT O & JONI 37 VLIET DRIVE HILLSBOROUGH, NJ 37 VLIET DRIVE	08844 RA / 130	294,800 381,300 676,100		676,100		F01	1	0.00 14,531.78 7,265.89
10	205.06 4	0.4959 120X180 2SV L 2BG .0000 AC	2	KAMAT, VINAYAK S & MRIDULA V 39 VLIET DRIVE HILLSBOROUGH, NJ 39 VLIET DRIVE	08844 RA / 130	294,800 383,300 678,100		678,100		F01	1	0.00 14,963.81 7,481.91
11	205.06 5	0.4478 120X155 TRI 2SV L 1AG,1BG .0000 AC	2	SWIERC, KEVIN & JONES, JENNIFER A 41 VLIET DRIVE HILLSBOROUGH, NJ 41 VLIET DRIVE	08844 RA / 130	292,400 316,700 609,100		609,100		F01	1	0.00 12,808.35 6,404.18
12	205.06 6	0.4829 173X130 TRI 2SV L 2AG .0000 AC	2	NATCHURAS, MARK S & KATHLEEN A 16 BAIRD DRIVE HILLSBOROUGH, NJ 16 BAIRD DRIVE	08844 RA / 130	294,200 317,700 611,900		611,900		F01	1	0.00 13,552.66 6,776.33
13	205.06 7	0.4263 180X166 TRI 2SV L 2BIG .0000 AC	2	DAINO, EUGENE & PATRICIA 14 BAIRD DRIVE HILLSBOROUGH, NJ 14 BAIRD DRIVE	08844 RA / 130	290,600 318,400 609,000		609,000		F01	1	0.00 13,212.20 6,606.10
14	205.06 8	0.4305 164X180 TRI 2SV L 2AG .0000 AC	2	SKOLNIK, ALAN & ROSE MARIE 12 BAIRD DRIVE HILLSBOROUGH, NJ 12 BAIRD DRIVE	08844 RA / 130	291,300 333,100 624,400		624,400		F01	1	0.00 13,778.06 6,889.03
Page Totals						3,542,500 3,759,900	0	7,302,400				Block: 205.06 Lot: 8

1	2	3	4	5	6	7	8	9	10	11		
Line	Block No Lot No. Qualification Account #	Land Dimensions Building Description Additional Lots Acreage	Prop Class	Owner's Name Address City State Property Location	Billing Code Zip Code Zoning/Tax Map Pg	Value	Exemptions Code Amount	Net Taxable Value	Deductions Code No Owners	Special Tax Codes	Num Units	Deduction Amt 2021 Tax 2022 1st
						Land Improvemnt Total						
1	205.06 9	0.4515 120X163 2SV L 2AG .0000 AC	2	WAGNER, WENDY & ERB, ERICA 10 BAIRD DRIVE HILLSBOROUGH, NJ 10 BAIRD DRIVE	08844 RA / 130	292,600 356,000 648,600		648,600		F01	1	0.00 13,867.29 6,933.65
2	205.06 10	0.4693 120X170 2SV L 2AG .0000 AC	2	MARINO, PHILIP P JR & LINDA S 8 BAIRD DRIVE HILLSBOROUGH, NJ 8 BAIRD DRIVE	08844 RA / 130	293,500 356,200 649,700		649,700		F01	1	0.00 14,379.15 7,189.58
3	205.06 11	0.4346 142X175 TRI 2SV L 2AG .0000 AC	2	MARZOLINI, FRANCO E & MARY J 6 BAIRD DRIVE HILLSBOROUGH, NJ 6 BAIRD DRIVE	4440 08844 RA / 130	291,900 418,200 710,100		710,100		F01	1	0.00 14,846.41 7,423.21
4	205.06 12	0.4182 178X180 TRI 2SV L 2BG .0000 AC	2	WILLIAMS, JOSHUA D & BERMUDEZ, YIRA 4 BAIRD DRIVE HILLSBOROUGH, NJ 4 BAIRD DRIVE	08844 RA / 130	291,000 338,800 629,800		629,800		F01	1	0.00 13,421.17 6,710.59
5	205.07 1	0.7548 194X179 TRI 2SV L 2AG .0000 AC	2	COTTER, ROBERT F & PATRICIA M 1 MC INTIRE DRIVE HILLSBOROUGH, NJ 1 MC INTIRE DRIVE	08844 RA / 132	307,900 338,800 646,700		646,700	V1 2	F01	1	250.00 13,847.39 6,923.70
6	205.07 2	0.4871 182X188 TRI 2SV L 2AG .0000 AC	2	SINCHAK, PAUL & JENNIFER 3 MC INTIRE DRIVE HILLSBOROUGH, NJ 3 MC INTIRE DRIVE	08844 RA / 132	294,400 381,800 676,200		676,200		F01	1	0.00 14,536.47 7,268.24
7	205.07 3	0.4873 147X186 TRI 2SV L 2AG .0000 AC	2	ZUCCARELLO, PHILIP & NATALIE B 5 MC INTIRE DRIVE HILLSBOROUGH, NJ 5 MC INTIRE DRIVE	08844 RA / 132	294,400 345,500 639,900		639,900		F01	1	0.00 13,942.42 6,971.21
8	205.07 4	0.4915 120X180 2SV L 2AG .0000 AC	2	CUOMO, JAMES & LORRAINE A 7 MC INTIRE DRIVE HILLSBOROUGH, NJ 7 MC INTIRE DRIVE	1175 08844 RA / 132	294,400 319,300 613,700		613,700		F01	1	0.00 13,651.27 6,825.64
9	205.07 5	0.5388 116X183 TRI 2SV L 2BG .0000 AC	2	BABIAK, RYAN JR & AMANDA 9 MC INTIRE DRIVE HILLSBOROUGH, NJ 9 MC INTIRE DRIVE	08844 RA / 132	296,700 348,100 644,800		644,800		F01	1	0.00 13,686.50 6,843.25
10	205.07 6	0.6717 110X225 TRI 2SV L 3AG .0000 AC	2	COUSO, DEENA & RICARDO 11 MC INTIRE DRIVE HILLSBOROUGH, NJ 11 MC INTIRE DRIVE	08844 RA / 132	303,400 505,200 808,600		808,600		F01	1	0.00 17,347.02 8,673.51
11	205.07 7	0.6145 113X215 TRI 2SV L 2AG .0000 AC	2	BANACH, MICHAEL & KAREN 13 MC INTIRE DRIVE HILLSBOROUGH, NJ 13 MC INTIRE DRIVE	08844 RA / 132	300,600 312,100 612,700		612,700		F01	1	0.00 13,447.00 6,723.50
12	205.07 8	0.4832 120X175 2SV L 3AG .0000 AC	2	GONNELLA, GERARD & JENNIFER 15 MC INTIRE DRIVE HILLSBOROUGH, NJ 15 MC INTIRE DRIVE	08844 RA / 132	294,200 388,900 683,100		683,100		F01	1	0.00 14,585.78 7,292.89
13	205.07 9	0.4821 120X175 2SV L 2AG .0000 AC	2	PIKULIN, STEVEN & JACKIE L 17 MC INTIRE DRIVE HILLSBOROUGH, NJ 17 MC INTIRE DRIVE	08844 RA / 132	294,100 424,700 718,800		718,800		F01	1	0.00 15,487.41 7,743.71
14	205.07 10	0.4821 120X175 2SV L 2AG .0000 AC	2	FARRELL, MICHELLE L 4421 SYMES DR BELLE MEAD, NJ 19 MC INTIRE DRIVE	6225 08502-4233 RA / 132	294,100 318,900 613,000		613,000		F01	1	0.00 13,346.03 6,673.02
Page Totals				V1 250		4,143,200 5,152,500	0	9,295,700				Block: 205.07 Lot: 10

1	2	3	4	5	6	7	8	9	10	11		
Line	Block No Lot No. Qualification Account #	Land Dimensions Building Description Additional Lots Acreage	Prop Class	Owner's Name Address City State Property Location	Billing Code Zip Code Zoning/Tax Map Pg	Value	Exemptions Code Amount	Net Taxable Value	Deductions Code No Owners	Special Tax Codes	Num Units	Deduction Amt 2021 Tax 2022 1st
						Land Improvemnt Total						
1	205.07 11	0.4821 120X175 2SV L 2AG .0000 AC	2	PERCOCO, JOSEPH G & DAHIL 21 MC INTIRE DRIVE HILLSBOROUGH, NJ 21 MC INTIRE DRIVE	1175 08844 RA / 132	294,100 368,000 662,100		662,100		F01	1	0.00 14,193.67 7,096.84
2	205.07 12	0.5725 120X152 TRI 2SV L 2BG .0000 AC	2	GRUSZEWSKI FAMILY REVOCABLE TRUST 23 MC INTIRE DRIVE HILLSBOROUGH, NJ 23 MC INTIRE DRIVE	08844 RA / 132	298,600 411,900 710,500		710,500		F01	1	0.00 15,325.40 7,662.70
3	205.07 13	0.5605 140X175 2SV L 2BIG POOL .0000 AC	2	GALLUCCIO, VINCENT J III & SHERRY 25 MCINTIRE DR HILLSBOROUGH, NJ 25 MC INTIRE DRIVE	08844 RA / 132	297,800 333,800 631,600		631,600		F01	1	0.00 13,700.59 6,850.30
4	205.07 14	0.4821 120X175 2SV L 2AG .0000 AC	2	GERBINO, JOSEPH & LINDA 14 POWELSON DRIVE HILLSBOROUGH, NJ 14 POWELSON DRIVE	08844 RA / 132	294,100 366,800 660,900		660,900		F01	1	0.00 13,193.42 6,596.71
5	205.07 15	0.4821 120X175 2SV L 1AG,1BG .0000 AC	2	PINCIOTTI, DEAN F & LISANNE M 12 POWELSON DRIVE HILLSBOROUGH, NJ 12 POWELSON DRIVE	1107 08844 RA / 132	294,100 457,800 751,900		751,900		F01	1	0.00 15,292.53 7,646.27
6	205.07 16	0.4821 120X175 2SV L 1AG,1BG .0000 AC	2	BECKER, CHRISTOF & SIMONE 10 POWELSON DR HILLSBOROUGH, NJ 10 POWELSON DRIVE	08844 RA / 132	294,100 408,900 703,000		703,000		F01	1	0.00 14,954.42 7,477.21
7	205.07 17	0.5737 120X178 TRI 2SV L 2AG .0000 AC	2	GANGULI, ADITYA 8 POWELSON DRIVE HILLSBOROUGH, NJ 8 POWELSON DRIVE	08844 RA / 132	298,400 354,800 653,200		653,200		F01	1	0.00 14,059.82 7,029.91
8	205.07 18	0.5743 108X188 TRI 2SV L 2AG .0000 AC	2	SHEKHAWAT, KAPIL & JYOTIKA 6 POWELSON DRIVE HILLSBOROUGH, NJ 6 POWELSON DRIVE	08844 RA / 132	299,000 341,100 640,100		640,100		F01	1	0.00 13,545.62 6,772.81
9	205.07 19	0.5401 113X183 TRI 1SV R 2AG .0000 AC	2	VISCARIELLO, BRUNO & STACEY 4 POWELSON DRIVE HILLSBOROUGH, NJ 4 POWELSON DRIVE	08844 RA / 132	297,000 300,500 597,500		597,500		F01	1	0.00 12,660.42 6,330.21
10	205.07 20	0.5352 130X180 2SV L 3AG .0000 AC	2	FAYER, JEFFREY H. & BONNIE E. 2 POWELSON DRIVE HILLSBOROUGH, NJ 2 POWELSON DRIVE	08844 RA / 132	297,000 364,600 661,600		661,600		F01	1	0.00 14,062.18 7,031.09
11	205.07 21	0.7047 120X255 2SV L 2AG .0000 AC	2	CAPRAROLA, LEE & MARGARET 40 VLIET DRIVE HILLSBOROUGH, NJ 40 VLIET DRIVE	08844 RA / 132	305,200 316,900 622,100		622,100		F01	1	0.00 14,012.86 7,006.43
12	205.07 22	0.6119 116X217 TRI 2SV L 2AG .0000 AC	2	DUTTA, JOYDEEP & PAROMITA 38 VLIET DRIVE HILLSBOROUGH, NJ 38 VLIET DRIVE	08844 RA / 132	300,800 374,300 675,100		675,100		F01	1	0.00 14,491.86 7,245.93
13	205.07 23	0.5590 108X183 TRI 2SV L 2BG .0000 AC	2	BRINK, RICHARD L 36 VLIET DRIVE HILLSBOROUGH, NJ 36 VLIET DRIVE	08844 RA / 132	297,600 293,900 591,500		591,500		F01	1	0.00 13,071.32 6,535.66
14	205.07 24	0.4392 119X158 AVG 2SV L 2AG .0000 AC	2	CHOU, ALBERT & PUZIO, MARGARET 34 VLIET DRIVE HILLSBOROUGH, NJ 34 VLIET DRIVE	08844 RA / 132	291,600 371,400 663,000		663,000		F01	1	0.00 13,834.42 6,917.21
Page Totals						4,159,400 5,064,700	0	9,224,100				Block: 205.07 Lot: 24

1	2	3	4	5	6	7	8	9	10	11		
Line	Block No Lot No. Qualification Account #	Land Dimensions Building Description Additional Lots Acreage	Prop Class	Owner's Name Address City State Property Location	Billing Code Zip Code Zoning/Tax Map Pg	Value	Exemptions Code Amount	Net Taxable Value	Deductions Code No Owners	Special Tax Codes	Num Units	Deduction Amt 2021 Tax 2022 1st
						Land Improvemnt Total						
1	205.08 1	0.6355 144X191 AVG 2SV L 3AG .0000 AC	2	DE DOMINICIS, EGEO & TERESA 1 POWELSON DRIVE HILLSBOROUGH, NJ 1 POWELSON DRIVE	08844 RA / 132	301,500 363,800 665,300		665,300		F01	1	0.00 14,745.44 7,372.72
2	205.08 2	0.5321 149X205 TRI 2SV L 2AG .0000 AC	2	EILBACHER, EDWARD A & SALLY HODGE 3 POWELSON DRIVE HILLSBOROUGH, NJ 3 POWELSON DRIVE	08844 RA / 132	296,300 315,000 611,300		611,300		F01	1	0.00 12,836.52 6,418.26
3	205.08 3	0.5435 147X211 TRI 2SV L 2AG .0000 AC	2	KLEPICH, JOHN P & CYNTHIA E 5 POWELSON DRIVE HILLSBOROUGH, NJ 5 POWELSON DRIVE	08844 RA / 132	296,500 363,500 660,000		660,000	V1 2	F01	1	250.00 13,852.09 6,926.05
4	205.08 4	1.1378 130X375 TRI 2SV L 2AG .0000 AC	2	PATEL, RITESH D & CHOWDHARY, RITIKA 7 POWELSON DRIVE HILLSBOROUGH, NJ 7 POWELSON DRIVE	08844 RA / 132	321,400 376,600 698,000		698,000		F01	1	0.00 14,806.49 7,403.25
5	205.08 5	1.1792 130X395 2SV L 2AG .0000 AC	2	REISS, GARRY J & ARLENE C 9 POWELSON DRIVE HILLSBOROUGH, NJ 9 POWELSON DRIVE	08844 RA / 132	321,800 367,100 688,900		688,900		F01	1	0.00 14,839.36 7,419.68
6	205.08 6	1.1630 130X390 AVG 2SV L 2CBIG .0000 AC	2	POWERS, BRIAN J & PATRICIA C 11 POWELSON DRIVE HILLSBOROUGH, NJ 11 POWELSON DRIVE	08844 RA / 132	321,600 357,900 679,500		679,500		F01	1	0.00 14,170.19 7,085.10
7	205.08 7	1.1469 130X384 2SV L 2AG .0000 AC	2	HERDJE, JOHN W & DONNA M 13 POWELSON DRIVE HILLSBOROUGH, NJ 13 POWELSON DRIVE	08844 RA / 132	321,300 376,200 697,500		697,500		F01	1	0.00 15,038.95 7,519.48
8	205.08 8	1.1307 130X379 2SV L 1AG,1BG .0000 AC	2	DIANA, JOHN L & LETICIA R 15 POWELSON DRIVE HILLSBOROUGH, NJ 15 POWELSON DRIVE	08844 RA / 132	321,500 442,000 763,500		763,500	V1 2	F01	1	250.00 16,319.84 8,159.92
9	205.08 9	1.1146 130X373 2SV L 2AG .0000 AC	2	GROSS, ADAM S & LIU, JENNIFER 17 POWELSON DRIVE HILLSBOROUGH, NJ 17 POWELSON DRIVE	08844 RA / 132	321,100 376,400 697,500		697,500		F01	1	0.00 15,372.36 7,686.18
10	205.08 10	1.0984 130X367 2SV L 2BG .0000 AC	2	ZHAO, TIE & YUMING 19 POWELSON DRIVE HILLSBOROUGH, NJ 19 POWELSON DRIVE	08844 RA / 132	320,100 400,000 720,100		720,100		F01	1	0.00 15,903.01 7,951.51
11	205.08 11	1.5581 187X361 TRI 2SV L 2BIG POOL .0000 AC	2	GOSAVI, MANDAR & GAURI BHAGWAT 21 POWELSON DRIVE HILLSBOROUGH, NJ 21 POWELSON DRIVE	08844 RA / 132	325,600 399,100 724,700		724,700		F01	1	0.00 15,151.65 7,575.83
12	205.08 12	1.3800 170X342 AVG 2SV L 1AG,1BG .0000 AC	2	GASPARI, ZACHARY J. & SHANNON N. 70 VLIET DRIVE HILLSBOROUGH, NJ 70 VLIET DRIVE	08844 RA / 132	323,800 362,700 686,500		686,500		F01	1	0.00 15,036.59 7,518.30
13	205.08 13	1.0400 120X376 AVG 2SV L 2AG .0000 AC	2	KUUSIO, KARL E & FRANCIS, FEMINA M 68 VILET DRIVE HILLSBOROUGH, NJ 68 VLIET DRIVE	08844 RA / 132	320,400 354,000 674,400		674,400		F01	1	0.00 14,259.41 7,129.71
14	205.08 14	1.1200 120X403 AVG 2SV L 2BG .0000 AC	2	RUSAK, SCOTT & CAITLIN 66 VLIET DRIVE HILLSBOROUGH, NJ 66 VLIET DRIVE	08844 RA / 132	321,100 351,400 672,500		672,500		F01	1	0.00 14,428.47 7,214.24
Page Totals				V2 500		4,434,000 5,205,700	0	9,639,700				Block: 205.08 Lot: 14

1	2	3	4	5	6	7	8	9	10	11		
Line	Block No Lot No. Qualification Account #	Land Dimensions Building Description Additional Lots Acreage	Prop Class	Owner's Name Address City State Property Location	Billing Code Zip Code Zoning/Tax Map Pg	Value	Exemptions Code Amount	Net Taxable Value	Deductions Code No Owners	Special Tax Codes	Num Units	Deduction Amt 2021 Tax 2022 1st
						Land Improvemnt Total						
1	205.08 15	1.1900 120X430 AVG 2SV L 2AG .0000 AC	2	KAY, CHRISTOPHER W & CINDY M 64 VLIET DRIVE HILLSBOROUGH, NJ 64 VLIET DRIVE	08844 RA / 132	321,900 398,700 720,600		720,600		F01	1	0.00 15,316.01 7,658.01
2	205.08 16	1.0000 152X452 TRI 2SV L 1AG,1BG .0000 AC	2	JENEY, JAY M & MARY K 62 VLIET DRIVE HILLSBOROUGH, NJ 62 VLIET DRIVE	08844 RA / 132	318,900 378,100 697,000		697,000		F01	1	0.00 14,724.31 7,362.16
3	205.08 17	0.9800 134X460 TRI 2SV L 2AG .0000 AC	2	MEKLER, MELISSA E 60 VLIET DRIVE HILLSBOROUGH, NJ 60 VLIET DRIVE	08844 RA / 132	318,400 374,000 692,400		692,400		F01	1	0.00 14,639.79 7,319.90
4	205.08 18	1.2300 120X443 AVG 2SV L 2AG .0000 AC	2	MIHOLICS, STEPHEN M & KIM L 58 VLIET DRIVE HILLSBOROUGH, NJ 58 VLIET DRIVE	08844 RA / 132	322,200 322,100 644,300		644,300		F01	1	0.00 14,395.59 7,197.80
5	205.08 19	1.1900 120X428 AVG 2SV L 2AG .0000 AC	2	LAFFOON, CHRISTOPHER P & MARY M 56 VLIET DRIVE HILLSBOROUGH, NJ 56 VLIET DRIVE	108 08844 RA / 132	321,800 361,000 682,800		682,800		F01	1	0.00 14,491.86 7,245.93
6	205.08 20	1.0700 124X415 TRI 2SV L 2AG .0000 AC	2	PATANE, ANTHONY G & KAREN 54 VLIET DRIVE HILLSBOROUGH, NJ 54 VLIET DRIVE	1175 08844 RA / 132	320,700 391,200 711,900		711,900		F01	1	0.00 15,586.02 7,793.01
7	205.08 21	0.7300 244X260 TRI 2SV L 1AG,1BG FIRE 2021 .0000 AC	2	KABARIA, NIMESH & NEENA 52 VLIET DRIVE HILLSBOROUGH, NJ 52 VLIET DRIVE	08844 RA / 132	296,100 167,100 463,200		463,200		F01	1	0.00 13,355.42 6,677.71
8	205.08 22	0.7100 134X281 TRI 2SV L 2AG .0000 AC	2	DOCAR, JOSEPH J & LAUREEN 50 VLIET DRIVE HILLSBOROUGH, NJ 50 VLIET DRIVE	660 08844 RA / 132	305,200 324,900 630,100		630,100		F01	1	0.00 13,820.33 6,910.17
9	205.08 23	0.8200 120X300 AVG 2SV L 2BG .0000 AC	2	BROWER, FRANCIS E & PATRICIA M 48 VLIET DRIVE HILLSBOROUGH, NJ 48 VLIET DRIVE	4440 08844 RA / 132	309,900 366,800 676,700		676,700		F01	1	0.00 15,236.18 7,618.09
10	205.08 24	0.8560 111X265 TRI 2SV L 1AG,1BG .0000 AC	2	AMENDOLARE, VINCENT G & DOREEN P 46 VLIET DRIVE HILLSBOROUGH, NJ 46 VLIET DRIVE	08844 RA / 132	312,300 401,600 713,900		713,900		F01	1	0.00 15,818.48 7,909.24
11	205.09 1	0.7200 160X175 TRI 2SV L 2BG .0000 AC	2	TRAN, JIM HOAI & TOAN-HAHN THI 82 OSWESTRY WAY SOMERSET, NJ 53 VLIET DRIVE	08873 RA / 131	306,200 389,400 695,600		695,600		F01	1	0.00 14,977.90 7,488.95
12	205.09 2	0.5400 130X180 2SV L 1AG,1BG .0000 AC	2	ARANGO, LUIS D & MARITZA 55 VLIET DRIVE HILLSBOROUGH, NJ 55 VLIET DRIVE	08844 RA / 131	296,900 328,300 625,200		625,200		F01	1	0.00 13,317.86 6,658.93
13	205.09 3	0.5400 130X180 2SV L 2AG .0000 AC	2	ROBERTS, JOSEPH & CLICK, LAURA 57 VLIET DRIVE HILLSBOROUGH, NJ 57 VLIET DRIVE	08844 RA / 131	296,900 318,200 615,100		615,100		F01	1	0.00 13,198.11 6,599.06
14	205.09 4	0.6200 2SV L 2AG .6200 AC	2	LEE, JAE WOOK & JEONG SIL 59 VLIET DRIVE HILLSBOROUGH, NJ 59 VLIET DRIVE	08844 RA / 131	301,000 328,000 629,000		629,000		F01	1	0.00 13,524.48 6,762.24
Page Totals						4,348,400 4,849,400	0	9,197,800				Block: 205.09 Lot: 4

1	2	3	4	5	6	7	8	9	10	11		
Line	Block No Lot No. Qualification Account #	Land Dimensions Building Description Additional Lots Acreage	Prop Class	Owner's Name Address City State Property Location	Billing Code Zip Code Zoning/Tax Map Pg	Value	Exemptions Code Amount	Net Taxable Value	Deductions Code No Owners	Special Tax Codes	Num Units	Deduction Amt 2021 Tax 2022 1st
						Land Improvemnt Total						
1	205.09 5	0.5900 279X178 2SV L 2AG .0000 AC	2	HARDING-GRIFFIN, YVETTE 10 DILTS LANE HILLSBOROUGH, NJ 10 DILTS LANE	08844 RA / 131	299,100 308,600 607,700		607,700		F01	1	0.00 13,465.79 6,732.90
2	205.09 6	0.5000 120X180 2SV L 1AG,1BG .0000 AC	2	MRAZ, PAUL & JILL 8 DILTS LANE HILLSBOROUGH, NJ 8 DILTS LANE	08844 RA / 131	294,800 307,100 601,900		601,900		F01	1	0.00 12,728.51 6,364.26
3	205.09 7	0.5000 120X180 2SV L 2AG .0000 AC	2	HAMERSKY, STEPHEN JR & LUBA, TRUST 6 DILTS LANE HILLSBOROUGH, NJ 6 DILTS LANE	660 08844 RA / 131	294,800 315,300 610,100		610,100		F01	1	0.00 13,505.70 6,752.85
4	205.09 8	0.4800 152X180 TRI 2SV L 1AG,1BG .0000 AC	2	BRIDGEMAN, PATRICK JR & MARY M 4 DILTS LANE HILLSBOROUGH, NJ 4 DILTS LANE	08844 RA / 131	293,600 338,400 632,000		632,000		F01	1	0.00 13,106.54 6,553.27
5	205.09 9	0.5100 150X142 TRI 2SV L 1AG,1BG .0000 AC	2	JOHNSON, ROBERT J & CHRISTINE 2 DILTS LANE HILLSBOROUGH, NJ 2 DILTS LANE	08844 RA / 131	294,900 397,100 692,000		692,000		F01	1	0.00 14,825.27 7,412.64
6	205.10 1	0.8500 190X195 2SV L 2AG .0000 AC	2	TAM, JONATHAN K & HOLLY E 1 VAN ARSDALE DRIVE HILLSBOROUGH, NJ 1 VAN ARSDALE DRIVE	08844 RA / 131	312,300 380,200 692,500		692,500		F01	1	0.00 14,909.80 7,454.90
7	205.10 2	0.5900 130X195 2SV L 2AG .0000 AC	2	GLENNON, SEAN & KEELIN 3 VAN ARSDALE DRIVE HILLSBOROUGH, NJ 3 VAN ARSDALE DRIVE	08844 RA / 131	299,200 407,100 706,300		706,300		F01	1	0.00 15,142.26 7,571.13
8	205.10 3	0.8500 200X167 TRI 2SV L 2AG .0000 AC	2	MC KENZIE, DELROY A 5 DILTS LANE HILLSBOROUGH, NJ 5 DILTS LANE	08844 RA / 131	312,000 298,000 610,000		610,000		F01	1	0.00 13,364.82 6,682.41
9	205.10 4	0.7400 116X201 TRI 2SV L 2AG .0000 AC	2	FLINT, JAMES & CHING 7 DILTS LANE HILLSBOROUGH, NJ 7 DILTS LANE	08844 RA / 131	306,600 314,600 621,200		621,200		F01	1	0.00 13,724.07 6,862.04
10	205.10 5	0.5700 128X180 TRI 2SV L 2AG .0000 AC	2	VALLABHANENI, HARI K & VEERAM 9 DILTS LANE HILLSBOROUGH, NJ 9 DILTS LANE	08844 RA / 131	298,400 362,200 660,600		660,600		F01	1	0.00 13,684.14 6,842.07
11	205.10 6	0.5410 131X180 2SV L 1AG,1BG .0000 AC	2	CANFIELD, GEORGE F & MARYJANE 11 DILTS LANE HILLSBOROUGH, NJ 11 DILTS LANE	08844 RA / 131	297,100 446,500 743,600		743,600		F01	1	0.00 15,588.38 7,794.19
12	205.10 7	0.6300 120X185 TRI 2SV L 2AG .0000 AC	2	BARBERIO, VINCENT J & SUSAN E 13 DILTS LANE HILLSBOROUGH, NJ 13 DILTS LANE	08844 RA / 131	300,900 330,800 631,700		631,700		F01	1	0.00 13,468.13 6,734.07
13	205.10 8	0.5300 102X157 TRI 2SV L 2AG .0000 AC	2	PALMISANO, ROBERT & TERESA 15 DILTS LANE HILLSBOROUGH, NJ 15 DILTS LANE	08844 RA / 131	296,100 355,700 651,800		651,800		F01	1	0.00 14,017.56 7,008.78
14	205.10 9	0.5200 102X155 TRI 2SV L 2AG, POOL .0000 AC	2	ALA, PRAVEEN & REDDY, DIVYA P., 17 DILTS LANE HILLSBOROUGH, NJ 17 DILTS LANE	08844 RA / 131	295,900 407,400 703,300		703,300		F01	1	0.00 15,412.27 7,706.14
Page Totals						4,195,700 4,969,000	0	9,164,700				Block: 205.10 Lot: 9

1	2	3	4	5	6	7	8	9	10	11		
Line	Block No Lot No. Qualification Account #	Land Dimensions Building Description Additional Lots Acreage	Prop Class	Owner's Name Address City State Property Location	Billing Code Zip Code Zoning/Tax Map Pg	Land Improvemnt Total	Exemptions Code Amount	Net Taxable Value	Deductions Code No Owners	Special Tax Codes	Num Units	Deduction Amt 2021 Tax 2022 1st
1	205.10 10	0.6400 102X190 TRI 2SV L 1AG,1BG .0000 AC	2	KELLERMAN, DONALD S & KAREN A 19 DILTS LANE HILLSBOROUGH, NJ 19 DILTS LANE	08844 RA / 131	301,400 460,300 761,700		761,700		F01	1	0.00 16,079.10 8,039.55
2	205.10 11	0.5900 170X139 TRI 2SV L 1AG,1BG .0000 AC	2	PETRUZELA, PETER III & BETHANY A 21 DILTS LANE HILLSBOROUGH, NJ 21 DILTS LANE	08844 RA / 131	299,100 361,000 660,100		660,100		F01	1	0.00 13,902.51 6,951.26
3	205.10 12	0.5500 120X200 2SV L 2AG .0000 AC	2	PATEL, MUHAMMAD O & HASAN, ALINA T 63 VLIET DR HILLSBOROUGH, NJ 63 VLIET DRIVE	1175 08844 RA / 131	297,500 427,800 725,300		725,300		F01	1	0.00 15,677.60 7,838.80
4	205.10 13	0.5500 120X200 2SV L 1AG,1BG .0000 AC	2	GRECO, JENNIFER K & NICHOLAS 65 VLIET DR HILLSBOROUGH, NJ 65 VLIET DRIVE	1316 08844 RA / 131	297,500 383,400 680,900		680,900		F01	1	0.00 14,649.18 7,324.59
5	205.10 14	0.5500 120X200 2SV L 2AG .0000 AC	2	ALLARD, MICHAEL & GRUBB, AMY 67 VLIET DRIVE HILLSBOROUGH, NJ 67 VLIET DRIVE	08844 RA / 131	297,500 408,700 706,200		706,200		F01	1	0.00 15,022.50 7,511.25
6	205.10 15	0.7800 170X200 2SV L 2BG .0000 AC	2	JADHAV, ASHWIN R & SUREKHA A 69 VLIET DRIVE HILLSBOROUGH, NJ 69 VLIET DRIVE	08844 RA / 131	308,800 487,300 796,100		796,100		F01	1	0.00 18,856.79 9,428.40
7	205.10 16	3025 SF EASEMENT 1S UTILITY BLDG AKA LOT 16 QUAL X .0000 AC	4A	SPRINT-UNITED TELEPHONE CO TAX DEPT P O BOX 2599 OLATHE, KS HILLSBOROUGH ROAD	66063 RA / 131	0 14,000 14,000		14,000		F01	1	0.00 213.67 106.84
8	205.10 16 X	10.2098 OPEN SPACE 10.2098 AC	15C	TOWNSHIP OF HILLSBOROUGH 379 SOUTH BRANCH ROAD HILLSBOROUGH, NJ HILLSBOROUGH ROAD	08844 RA / 131	142,100 0 142,100		*Exempt*		F01	1	0.00 0.00 0.00
9	205.10 17	2.4334 547X240AVG 2SV L 3AG .0000 AC	2	GUIDI, PIER V & PATRICIA A TRUSTEES 25 D'ALTRUI DRIVE HILLSBOROUGH, NJ 25 D'ALTRUI DRIVE	08844 RA / 131	300,300 421,900 722,200		722,200		F01	1	0.00 16,600.36 8,300.18
10	205.10 18	1.6565 301X220 2SV L 3AG .0000 AC	2	MURTAZA, SYED M. & SUMBUL, SUMERA 23 D'ALTRUI DRIVE HILLSBOROUGH, NJ 23 D'ALTRUI DRIVE	08844 RA / 131	321,600 593,000 914,600		914,600		F01	1	0.00 20,650.67 10,325.34
11	205.10 19	1.2305 244X220 2SV L 2BIG .0000 AC	2	BLANCHFIELD, KEVIN J & GERALDINE P 17 D'ALTRUI DRIVE HILLSBOROUGH, NJ 17 D'ALTRUI DRIVE	08844 RA / 131	317,300 466,600 783,900		783,900		F01	1	0.00 16,985.43 8,492.72
12	205.10 20	1.0000 145X248 2SV L 3AG .0000 AC	2	SUDOL, TODD & KRISTEN 15 D'ALTRUI DRIVE HILLSBOROUGH, NJ 15 D'ALTRUI DRIVE	08844 RA / 131	315,000 434,000 749,000		749,000		F01	1	0.00 16,454.80 8,227.40
13	205.10 21	1.5059 130X386AVG 2SV L 3BIG .0000 AC	2	SKIKUS, JOHN & SHERRY 13 D'ALTRUI DRIVE HILLSBOROUGH, NJ 13 D'ALTRUI DRIVE	08844 RA / 131	320,100 452,000 772,100		772,100		F01	1	0.00 17,248.41 8,624.21
14	205.10 22	1.4441 130X283AVG 2SV L 3BIG .0000 AC	2	MARCSISIN, JOHN F & VICTORIA S 11 D'ALTRUI DRIVE HILLSBOROUGH, NJ 11 D'ALTRUI DRIVE	08844 RA / 131	319,400 501,900 821,300		821,300		F01	1	0.00 17,431.55 8,715.78
Page Totals						3,695,500 5,411,900	0	9,107,400				Block: 205.10 Lot: 22

1	2	3	4	5	6	7	8	9	10	11		
Line	Block No Lot No. Qualification Account #	Land Dimensions Building Description Additional Lots Acreage	Prop Class	Owner's Name Address City State Property Location	Billing Code Zip Code Zoning/Tax Map Pg	Value	Exemptions Code Amount	Net Taxable Value	Deductions Code No Owners	Special Tax Codes	Num Units	Deduction Amt 2021 Tax 2022 1st
						Land Improvemnt Total						
1	205.10 23	1.0000 161X214AVG 2SV L 2BIG .0000 AC	2	BROZAS, WILLIAM V & SUSAN M 9 D'ALTRUI DRIVE HILLSBOROUGH, NJ 9 D'ALTRUI DRIVE	08844 RA / 131	315,000 445,100 760,100		760,100		F01	1	0.00 17,015.96 8,507.98
2	205.10 24	1.0000 209X200 2SV L 2BIG .0000 AC	2	GUY, ANGELA 7 D'ALTRUI DRIVE HILLSBOROUGH, NJ 7 D'ALTRUI DRIVE	08844 RA / 131	315,000 475,400 790,400		790,400		F01	1	0.00 17,699.22 8,849.61
3	205.10 25	1.0000 146X220AVG 2SV L 2BIG .0000 AC	2	FARI, GABOR & GABRIELLE E 5 D'ALTRUI DRIVE HILLSBOROUGH, NJ 5 D'ALTRUI DRIVE	08844 RA / 131	315,000 415,800 730,800		730,800		F01	1	0.00 16,269.30 8,134.65
4	205.10 26	1.6839 130X310AVG 2SV L 3AG .0000 AC	2	SARGIOTTO, PASQUALE & PAOLA A 3 D'ALTRUI DRIVE HILLSBOROUGH, NJ 3 D'ALTRUI DRIVE	08844 RA / 131	321,800 522,500 844,300		844,300		F01	1	0.00 19,014.10 9,507.05
5	205.10 27	2.7670 198X531AVG 2SV L 3BIG .0000 AC	2	REALBUTO, RICHARD MARK & ANNAMARIA 1 D'ALTRUI DRIVE HILLSBOROUGH, NJ 1 D'ALTRUI DRIVE	08844 RA / 131	303,700 574,400 878,100		878,100		F01	1	0.00 19,371.00 9,685.50
6	205.11 1	14.909 OPEN SPACE 14.9090 AC	15C	TOWNSHIP OF HILLSBOROUGH 379 SOUTH BRANCH ROAD HILLSBOROUGH, NJ AMSTERDAM DR -OPEN SPACE	08844 RA / 142	149,100 0 149,100		*Exempt*		F01	1	0.00 0.00 0.00
7	205.11 2	0.7600 74X202 TRI 2SV L 2AG .0000 AC	2	VAIDYANATHAN, RAJESH 1 LAYTON CT HILLSBOROUGH, NJ 1 LAYTON COURT	08844 RA / 142	307,700 385,100 692,800		692,800		F01	1	0.00 15,776.22 7,888.11
8	205.11 3	0.7500 2SV L 2BIG POOL .7500 AC	2	RAJAGOPALAN, SRIVATSAN 3 LAYTON COURT HILLSBOROUGH, NJ 3 LAYTON COURT	08844 RA / 142	307,300 471,800 779,100		779,100		F01	1	0.00 16,748.29 8,374.15
9	205.11 4	0.8700 120X312 AVG 2SV L 1AG,1BG .0000 AC	2	KRAFT, ANDREW Q & WYNSTON, RHONDA 5 LAYTON COURT HILLSBOROUGH, NJ 5 LAYTON COURT	08844 RA / 142	310,300 360,400 670,700		670,700		F01	1	0.00 15,311.31 7,655.66
10	205.11 5	0.9600 110X321 AVG 1SV R 2AG .0000 AC	2	LIEPIENE, VAIDA 7 LAYTON COURT HILLSBOROUGH, NJ 7 LAYTON COURT	08844 RA / 142	318,600 319,200 637,800		637,800		F01	1	0.00 12,169.69 6,084.85
11	205.11 6	0.8400 93X160 TRI 2SV L 2BG .0000 AC	2	SCHWARTZ, KYLE G & JENNIFER P T 9 LAYTON COURT HILLSBOROUGH, NJ 9 LAYTON COURT	08844 RA / 142	312,000 425,300 737,300		737,300		F01	1	0.00 15,966.40 7,983.20
12	205.11 7	0.7000 2SV L 2AG, POOL .7000 AC	2	FLINT, JAMES A. 11 LAYTON COURT HILLSBOROUGH, NJ 11 LAYTON COURT	08844 RA / 142	305,800 340,300 646,100		646,100		F01	1	0.00 14,184.27 7,092.14
13	205.11 8	0.5100 120X186 AVG 2SV L 2AG .0000 AC	2	HARDING, JAMES M & JENNIFER C 13 LAYTON COURT HILLSBOROUGH, NJ 13 LAYTON COURT	08844 RA / 142	295,400 354,400 649,800		649,800		F01	1	0.00 13,897.82 6,948.91
14	205.11 9	0.4700 120X170 2SV L 2AG .0000 AC	2	PATEL, RAKESH D & PARUL R 15 LAYTON COURT HILLSBOROUGH, NJ 15 LAYTON COURT	08844 RA / 142	293,400 519,900 813,300		813,300		F01	1	0.00 16,616.80 8,308.40
Page Totals						4,021,000 5,609,600	0	9,630,600				Block: 205.11 Lot: 9

1	2	3	4	5	6	7	8	9	10	11		
Line	Block No Lot No. Qualification Account #	Land Dimensions Building Description Additional Lots Acreage	Prop Class	Owner's Name Address City State Property Location	Billing Code Zip Code Zoning/Tax Map Pg	Value	Exemptions Code Amount	Net Taxable Value	Deductions Code No Owners	Special Tax Codes	Num Units	Deduction Amt 2021 Tax 2022 1st
						Land Improvemnt Total						
1	205.11 10	0.5400 108X175 AVG 2SV L 2AG POOL .0000 AC	2	BESCA, JOSEPH & KAREN 17 LAYTON COURT HILLSBOROUGH, NJ 17 LAYTON COURT	08844 RA / 142	296,700 289,600 586,300		586,300		F01	1	0.00 12,843.56 6,421.78
2	205.11 11	0.5900 102X178 TRI 2SV L 2AG .0000 AC	2	YACCARINO, JOSEPH 19 LAYTON COURT HILLSBOROUGH, NJ 19 LAYTON COURT	08844 RA / 142	299,200 377,500 676,700		676,700		F01	1	0.00 14,660.91 7,330.46
3	205.11 12	0.8430 160X195 TRI 2SV L 2AG .0000 AC	2	WENDELKEN, MARK & CHUTHITA 21 LAYTON COURT HILLSBOROUGH, NJ 21 LAYTON COURT	08844 RA / 142	312,200 397,900 710,100		710,100		F01	1	0.00 15,316.01 7,658.01
4	205.11 13	0.4827 253X202TRI 2SV L 2AG .0000 AC	2	MUSSO,CHRISTINE M &BENOSKY,STEVEN L 1 COLLINS DRIVE HILLSBOROUGH, NJ 1 COLLINS DRIVE	08844 RA / 142	316,700 375,700 692,400		692,400		F01	1	0.00 15,132.87 7,566.44
5	205.11 14	0.5831 148X201TRI 2SV L 2AG .0000 AC	2	COWAN, JEFFREY A & KELLEY S 3 COLLINS DRIVE HILLSBOROUGH, NJ 3 COLLINS DRIVE	08844 RA / 142	319,300 417,800 737,100		737,100		F01	1	0.00 15,348.88 7,674.44
6	205.11 15	0.5148 132X187TRI 2SV L 2BIG .0000 AC	2	BIANCHINI, ANTHONY & ANA MARIA 5 COLLINS DRIVE HILLSBOROUGH, NJ 5 COLLINS DRIVE	08844 RA / 142	318,300 413,300 731,600		731,600		F01	1	0.00 15,926.49 7,963.25
7	205.11 16	0.4821 120X175 2SV L 2BIG .0000 AC	2	JULIAN, SHAUN 7 COLLINS DRIVE HILLSBOROUGH, NJ 7 COLLINS DRIVE	08844 RA / 142	317,100 410,300 727,400		727,400		F01	1	0.00 15,957.01 7,978.51
8	205.11 17	0.4821 120X175 2SV L 3AG .0000 AC	2	XING, XIUQING 9 COLLINS DRIVE HILLSBOROUGH, NJ 9 COLLINS DRIVE	08844 RA / 142	317,100 348,600 665,700		665,700		F01	1	0.00 14,339.24 7,169.62
9	205.11 18	0.4821 120X175 2SV L 2BIG .0000 AC	2	HOFFMAN, WILLIAM R & JENNIFER D 11 COLLINS DRIVE HILLSBOROUGH, NJ 11 COLLINS DRIVE	08844 RA / 142	317,100 496,200 813,300		813,300		F01	1	0.00 17,957.50 8,978.75
10	205.11 19	0.4821 120X175 2SV L 2BIG .0000 AC	2	NALAVADE, SHIRISH & ASHOKKUMAR, R 13 COLLINS DRIVE HILLSBOROUGH, NJ 13 COLLINS DRIVE	08844 RA / 142	317,100 351,900 669,000		669,000		F01	1	0.00 14,578.74 7,289.37
11	205.11 20	0.5228 112X175TRI 2SV L 2AG .0000 AC	2	PELLICANE, STEVEN N & CELINA M 15 COLLINS DRIVE HILLSBOROUGH, NJ 15 COLLINS DRIVE	08844 RA / 142	318,100 389,100 707,200		707,200		F01	1	0.00 15,487.41 7,743.71
12	205.11 21	0.6302 2SV L 2AG .6302 AC	2	CASEY, TIMOTHY J & NANCY 17 COLLINS DRIVE HILLSBOROUGH, NJ 17 COLLINS DRIVE	08844 RA / 142	320,800 569,300 890,100		890,100		F01	1	0.00 19,779.55 9,889.78
13	205.11 22	1.0267 102X243TRI 2SV L 2BIG .0000 AC	2	KAPLAN, PAUL & JODI L 19 COLLINS DRIVE HILLSBOROUGH, NJ 19 COLLINS DRIVE	6425 08844 RA / 142	330,300 496,700 827,000		827,000		F01	1	0.00 18,211.09 9,105.55
14	205.11 23	1.1519 102X278TRI 2SV L 2AG .0000 AC	2	JOIS, SREENIVASA M & AARTHI 21 COLLINS DRIVE HILLSBOROUGH, NJ 21 COLLINS DRIVE	08844 RA / 142	331,500 448,300 779,800		779,800		F01	1	0.00 17,271.89 8,635.95
Page Totals						4,431,500 5,782,200	0	10,213,700				Block: 205.11 Lot: 23

1	2	3	4	5	6	7	8	9	10	11		
Line	Block No Lot No. Qualification Account #	Land Dimensions Building Description Additional Lots Acreage	Prop Class	Owner's Name Address City State Property Location	Billing Code Zip Code Zoning/Tax Map Pg	Value Land Improvemnt Total	Exemptions Code Amount	Net Taxable Value	Deductions Code No Owners	Special Tax Codes	Num Units	Deduction Amt 2021 Tax 2022 1st
1	205.11 24	0.8841 99X256TRI 2SV L 2AG .0000 AC	2	KASPARECK, JOSEPH M JR & DIANE D 23 COLLINS DRIVE HILLSBOROUGH, NJ 23 COLLINS DRIVE	08844 RA / 141	326,700 366,400 693,100		693,100		F01	1	0.00 14,989.63 7,494.82
2	205.11 25	0.7372 120X267AVG 2SV L 2AG .0000 AC	2	SANTOLINI, JOHN T & DEBRA A 25 COLLINS DRIVE HILLSBOROUGH, NJ 25 COLLINS DRIVE	08844 RA / 141	323,400 376,500 699,900		699,900		F01	1	0.00 15,306.62 7,653.31
3	205.11 26	0.8054 120X291AVG 2SV L 2AG .0000 AC	2	CINCA, EDWARD H & JENELLE 27 COLLINS DRIVE HILLSBOROUGH, NJ 27 COLLINS DRIVE	08844 RA / 141	324,700 412,100 736,800		736,800		F01	1	0.00 15,945.27 7,972.64
4	205.11 27	0.6408 140 X 200 2SV L BIG .0000 AC	2	BETKOWSKI, KENNETH S JR & GINA L 1 HUTCHINSON DRIVE HILLSBOROUGH, NJ 1 HUTCHINSON DRIVE	08844 RA / 141	320,900 378,800 699,700		699,700		F01	1	0.00 15,146.95 7,573.48
5	205.11 28	0.5510 120 X 200 2SV L 2BIG .0000 AC	2	WINSTON, SCOTT & DONNA J 3 HUTCHINSON DRIVE HILLSBOROUGH, NJ 3 HUTCHINSON DRIVE	08844 RA / 141	318,800 387,400 706,200		706,200		F01	1	0.00 15,208.00 7,604.00
6	205.11 29	0.5801 125 X 205 2SV L 2AG .0000 AC	2	VALENTINO, VINCENT & ANGELA M 5 HUTCHINSON DRIVE HILLSBOROUGH, NJ 5 HUTCHINSON DRIVE	08844 RA / 141	319,300 396,300 715,600		715,600		F01	1	0.00 15,578.99 7,789.50
7	205.11 30	0.6371 125 X 221 2SV L 2AG .0000 AC	2	PITCHERELLO, CHRISTOPHER M & OLGA 7 HUTCHINSON DRIVE HILLSBOROUGH, NJ 7 HUTCHINSON DRIVE	08844 RA / 141	320,900 428,700 749,600		749,600		F01	1	0.00 16,431.30 8,215.65
8	205.11 30.01	0.0000 177X341 1SF R 2AG .0000 AC	2	BURKE, JESSE & CYRAN, MICHELA 1738 MILLSTONE RIVER ROAD HILLSBOROUGH, NJ 1738 MILLSTONE RIVER ROAD	08844 MVH / 144	175,100 205,200 380,300		380,300		F01	1	0.00 10,723.32 5,361.66
9	205.11 30.02	6.3800 2SF L 1UG 6.3800 AC	2	MOEVS, MARIA T 1728 MILLSTONE RIVER ROAD HILLSBOROUGH, NJ 1728 MILLSTONE RIVER ROAD	08844 MVH / 144	248,800 347,700 596,500		596,500	W1 1	F01	2	250.00 14,140.90 7,070.45
10	205.11 30.03 Q0076	5.0000 5.0000 AC	3B	MOEVS, ROBERT & MARIA T 1728 MILLSTONE RIVER ROAD HILLSBOROUGH, NJ MILLSTONE RIVER ROAD	08844 MVH / 144	1,600 0 1,600		1,600		F01	1	0.00 35.23 17.62
11	205.11 31	0.7810 115X248TRI 2SV L 2AG .0000 AC	2	BEATTIE, JAMES R 9 HUTCHINSON DRIVE HILLSBOROUGH, NJ 9 HUTCHINSON DRIVE	08844 RA / 141	326,400 500,000 826,400		826,400		F01	1	0.00 18,168.82 9,084.41
12	205.11 32	0.8569 120 X 310 2SV L 2BIG .0000 AC	2	KELLY, JOSEPH P & DEIRDRE ANN 11 HUTCHINSON DRIVE HILLSBOROUGH, NJ 11 HUTCHINSON DRIVE	08844 RA / 141	326,400 397,100 723,500		723,500		F01	1	0.00 15,755.08 7,877.54
13	205.11 33	0.5203 175 X 130 2SV L 2BIG .0000 AC	2	JURADO, LEO-FELIX & ILUMINADA 48 MILBURN DRIVE HILLSBOROUGH, NJ 48 MILBURN DRIVE	08844 RA / 141	317,900 388,900 706,800		706,800		F01	1	0.00 15,123.47 7,561.74
14	205.11 34	0.4821 120 X 175 2SV L 2BIG .0000 AC	2	ROSSI, JOHN J & LISA A 50 MILBURN DRIVE HILLSBOROUGH, NJ 50 MILBURN DRIVE	08844 RA / 141	317,100 328,500 645,600		645,600		F01	1	0.00 14,050.43 7,025.22
Page Totals				W1 250		3,968,000 4,913,600	0	8,881,600				Block: 205.11 Lot: 34

1	2	3	4	5	6	7	8	9	10	11		
Line	Block No Lot No. Qualification Account #	Land Dimensions Building Description Additional Lots Acreage	Prop Class	Owner's Name Address City State Property Location	Billing Code Zip Code Zoning/Tax Map Pg	Value	Exemptions Code Amount	Net Taxable Value	Deductions Code No Owners	Special Tax Codes	Num Units	Deduction Amt 2021 Tax 2022 1st
						Land Improvemnt Total						
1	205.11 35	0.40005 176X175 TRI 2SV L 2BIG .0000 AC	2	PATEL, AARTI & RONAK 52 MILBURN DRIVE HILLSBOROUGH, NJ 52 MILBURN DRIVE	08844 RA / 141	318,200 397,800 716,000		716,000		F01	1	0.00 15,677.60 7,838.80
2	205.11 36	1.000 2SV L 3BIG AKA B 205 L 30 QFARM 1.0000 AC	2	MARSH, DONALD & PAMELA 2 KLOSS COURT HILLSBOROUGH, NJ 2 KLOSS COURT	08844 RA / 141	330,000 547,500 877,500		877,500		F01	1	0.00 19,086.90 9,543.45
3	205.11 37	1.0055 2SV L 3BIG 1.0055 AC	2	STEINER, MICHAEL & SAU 4 KLOSS COURT HILLSBOROUGH, NJ 4 KLOSS COURT	08844 RA / 141	315,100 478,700 793,800		793,800		F01	1	0.00 17,739.15 8,869.58
4	205.11 38	1.3786 2SV L 3BIG AKA B 205 L 30 QFARM 1.3786 AC	2	CAVALIERI, JUDITH E 6 KLOSS COURT HILLSBOROUGH, NJ 6 KLOSS COURT	08844 RA / 141	322,800 518,100 840,900		840,900		F01	1	0.00 18,431.80 9,215.90
5	205.11 39	1.6282 2SV L 3BIG 1.6282 AC	2	DAWSON, LINDA 8 KLOSS COURT HILLSBOROUGH, NJ 8 KLOSS COURT	08844 RA / 141	321,300 531,300 852,600		852,600		F01	1	0.00 18,535.11 9,267.56
6	205.11 40	1.0482 2SV L 3BIG AKA B 205 L 30 QFARM 1.0482 AC	2	SANKAR, L & APPUKUTTANNAIR, J ET AL 10 KLOSS COURT HILLSBOROUGH, NJ 10 KLOSS COURT	08844 RA / 141	315,500 456,900 772,400		772,400		F01	1	0.00 17,201.45 8,600.73
7	205.11 41	17.4573 OPEN SPACE 17.4573 AC	15C	TOWNSHIP OF HILLSBOROUGH 379 SOUTH BRANCH ROAD HILLSBOROUGH, NJ KLOSS COURT	08844 RA / 141	315,000 0 315,000		*Exempt*		F01	1	0.00 0.00 0.00
8	205.11 42	1.0001 2SV L 3BIG AKA B 205 L 30 QFARM 1.0001 AC	2	SAID, NABIL & HUSSAIN-SAID, FARAH 5 KLOSS COURT HILLSBOROUGH, NJ 5 KLOSS COURT	08844 RA / 141	315,000 462,500 777,500		777,500		F01	1	0.00 17,344.68 8,672.34
9	205.11 43	1.000 2SV L 3BIG AKA B 205 L 30 QFARM 1.0000 AC	2	DRENOVAC, MAJA & HAWES, STEPHEN 3 KLOSS COURT HILLSBOROUGH, NJ 3 KLOSS COURT	08844 RA / 141	315,000 485,400 800,400		800,400		F01	1	0.00 17,826.02 8,913.01
10	205.11 44	8.710 2SV L 2AG AKA B 205 L 30 8.7100 AC	2	AWAD'S FARM, LLC 58 MILBURN DRIVE HILLSBOROUGH, NJ 58 MILBURN DRIVE	08844 RA / 141	353,600 490,900 844,500		844,500		F01	1	0.00 20,500.39 10,250.20
11	205.11 45	1.1402 2SV L 3BIG AKA B 205 L 30 QFARM 1.1402 AC	2	SIDDIQI, RANA 60 MILBURN DRIVE HILLSBOROUGH, NJ 60 MILBURN DRIVE	08844 RA / 141	316,400 569,200 885,600		885,600		F01	1	0.00 18,572.68 9,286.34
12	205.11 46	1.2357 2SV L 3BIG AKA B 205 L 30 QFARM 1.2357 AC	2	LITOVSKY, VIVIANA G 62 MILBURN DRIVE HILLSBOROUGH, NJ 62 MILBURN DRIVE	08844 RA / 141	317,400 537,900 855,300		855,300		F01	1	0.00 19,211.34 9,605.67
13	205.11 47	1.000 2SV L 3BIG AKA B 205 L 30 QFARM 1.0000 AC	2	HARRISON, ALEXANDER & MILANO, DEANNA 64 MILBURN DRIVE HILLSBOROUGH, NJ 64 MILBURN DRIVE	08844 RA / 141	315,000 481,200 796,200		796,200		F01	1	0.00 17,058.23 8,529.12
14	205.11 48	1.0351 170X318TRI 2SV L 2BIG .0000 AC	2	THORNTON, DAVID SHANE & TINA M 38 HORSESHOE DRIVE HILLSBOROUGH, NJ 38 HORSESHOE DRIVE	08844 RA / 142	283,900 435,000 718,900		718,900		F01	1	0.00 16,055.62 8,027.81
Page Totals						4,139,200 6,392,400	0	10,531,600				Block: 205.11 Lot: 48

1	2	3	4	5	6	7	8	9	10	11		
Line	Block No Lot No. Qualification Account #	Land Dimensions Building Description Additional Lots Acreage	Prop Class	Owner's Name Address City State Property Location	Billing Code Zip Code Zoning/Tax Map Pg	Value	Exemptions Code Amount	Net Taxable Value	Deductions Code No Owners	Special Tax Codes	Num Units	Deduction Amt 2021 Tax 2022 1st
						Land Improvemnt Total						
1	205.11 48.01	2.0000 2SB O 3AG 2.0000 AC	3A	WANG, HOMER 1754 MILLSTONE RIVER ROAD HILLSBOROUGH, NJ 1754 MILLSTONE RIVER ROAD	08844 MVH/ / 144	205,000 398,500 603,500		603,500		F01	1	0.00 14,095.05 7,047.53
2	205.11 48.01 Q0126	6.660 6.6600 AC	3B	WANG, HOMER 1754 MILLSTONE RIVER ROAD HILLSBOROUGH, NJ 1754 MILLSTONE RIVER ROAD	08844 MVH/ / 144	900 0 900		900		F01	1	0.00 18.78 9.39
3	205.11 48.02	4.0748 2SF L 2UG, 1SF 4.0748 AC	2	BASSIL, ADONIS & GHANEM, ZEINA 1760 MILLSTONE RIVER ROAD HILLSBOROUGH, NJ 1760 MILLSTONE RIVER ROAD	08844 MVH / 144	193,100 640,000 833,100		833,100		F01	3	0.00 19,561.19 9,780.60
4	205.11 48.03	2.0000 1.5SAL O 2.0000 AC	3A	LOVE EQUESTRIAN, LLC 1760 MILLSTONE RIVER ROAD HILLSBOROUGH, NJ 1800-1848 MILLSTONE RV RD	08844 MVH/ / 144	205,000 405,800 610,800		610,800		F01	3	0.00 14,550.56 7,275.28
5	205.11 48.03 Q0067	27.1900 AC PRESERVED 27.1900 AC	3B	LOVE EQUESTRIAN, LLC 1760 MILLSTONE RIVER ROAD HILLSBOROUGH, NJ 1800-1848 MILLSTONE RV RD	08844 MVH/ / 144	3,700 0 3,700		3,700		F01	1	0.00 84.53 42.27
6	205.11 48.04	0.0000 FARM BLDGS .0000 AC	3A	AXCEL GROUP, LLC 42 SHANON ROAD BASKING RIDGE, NJ 1868 MILLSTONE RIVER ROAD	07920 MVH/ / 144	0 55,700 55,700		55,700		F01	1	0.00 1,307.84 653.92
7	205.11 48.04 Q0011	36.980 AC PRESERVED 36.9800 AC	3B	AXCEL GROUP, LLC 42 SHANON ROAD BASKING RIDGE, NJ 1868 MILLSTONE RIVER ROAD	07920 MVH/ / 144	12,300 0 12,300		12,300		F01	1	0.00 281.76 140.88
8	205.11 48.05	3.876 1SV R 3.8760 AC	3A	NATURALLY NURTURING, LLC 1878 MILLSTONE RIVER RD HILLSBOROUGH, NJ 1878 MILLSTONE RIVER ROAD	08844 MVH/ / 144	220,000 221,400 441,400		441,400		F01	1	0.00 10,155.11 5,077.56
9	205.11 48.05 Q0083	46.840 AC PRESERVED 46.8400 AC	3B	NATURALLY NURTURING, LLC 1878 MILLSTONE RIVER RD HILLSBOROUGH, NJ 1878 MILLSTONE RIVER ROAD	08844 MVH/ / 144	24,100 0 24,100		24,100		F01	1	0.00 551.79 275.90
10	205.11 48.06	2.3075 2SAL L 2UG,1SW AKA BLK 205 L 48.02Q 2.3075 AC	2	BARRANTES, MARVIN D & VEGA, RUTH M 1762 MILLSTONE RIVER RD HILLSBOROUGH, NJ 1762 MILLSTONE RIVER ROAD	08844 MVH / 144	208,100 655,100 863,200		863,200		F01	4	0.00 16,860.99 8,430.50
11	205.11 48.07	12.589 2SAL L AKA LOT 3 QFARM 12.5890 AC	2	PARK, ERNEST I & TINA S 1928 MILLSTONE RIVER RD HILLSBOROUGH, NJ 1928 MILLSTONE RIVER ROAD	08844 MVH/ / 145	455,900 643,200 1,099,100		1,099,100		F01	1	0.00 20,937.12 10,468.56
12	205.11 48.08	0.0000 223X150 TRI 1SF R .0000 AC	2	REIDER, NICOLE 1032 WASHINGTON COMMON HILLSBOROUGH, NJ 1918 MILLSTONE RIVER ROAD	08844 MVH / 145	155,500 143,800 299,300		299,300		F01	1	0.00 6,724.67 3,362.34
13	205.11 48.09	1.1626 OPEN SPACE 1.1626 AC	15C	TOWNSHIP OF HILLSBOROUGH 379 SOUTH BRANCH ROAD HILLSBOROUGH, NJ AMSTERDAM DRIVE	08844 RA / 145	171,600 0 171,600		*Exempt*		F01	1	0.00 0.00 0.00
14	205.11 49	1.0176 203X314TRI 2SV L 3BIG .0000 AC	2	CHEN, KAI & WU, YUE 36 HORSESHOE DRIVE HILLSBOROUGH, NJ 36 HORSESHOE DRIVE	08844 RA / 142	309,000 455,800 764,800		764,800		F01	1	0.00 17,077.01 8,538.51
Page Totals						1,992,600 3,619,300	0	5,611,900				Block: 205.11 Lot: 49

1	2	3	4	5	6	7	8	9	10	11		
Line	Block No Lot No. Qualification Account #	Land Dimensions Building Description Additional Lots Acreage	Prop Class	Owner's Name Address City State Property Location	Billing Code Zip Code Zoning/Tax Map Pg	Value	Exemptions Code Amount	Net Taxable Value	Deductions Code No Owners	Special Tax Codes	Num Units	Deduction Amt 2021 Tax 2022 1st
						Land Improvemnt Total						
1	205.11 50	1.0000 153X283AVG 2SV L 2BIG .0000 AC	2	PALO, MICHAEL D & BONNIE L 34 HORSESHOE DRIVE HILLSBOROUGH, NJ 34 HORSESHOE DRIVE	08844 RA / 142	307,500 380,300 687,800		687,800		F01	1	0.00 15,172.78 7,586.39
2	205.11 51	1.0000 148X246TRI 2SV L 3BIG .0000 AC	2	MELILLO, MARK J & KAREN LYNNE 32 HORSESHOE DRIVE HILLSBOROUGH, NJ 32 HORSESHOE DRIVE	08844 RA / 142	308,800 574,500 883,300		883,300		F01	1	0.00 19,894.61 9,947.31
3	205.11 52	1.0003 128X256TRI 2SV L 2BIG,POOL .0000 AC	2	KILLIAN, JEROME J & LISA J 30 HORSESHOE DRIVE HILLSBOROUGH, NJ 30 HORSESHOE DRIVE	08844 RA / 142	308,800 488,100 796,900		796,900		F01	1	0.00 17,722.70 8,861.35
4	205.11 53	1.0327 131X240 2SV L 3BIG .0000 AC	2	DAVE, KEYUR & JIGNA 28 HORSESHOE DRIVE HILLSBOROUGH, NJ 28 HORSESHOE DRIVE	08844 RA / 142	315,300 503,300 818,600		818,600		F01	1	0.00 17,098.14 8,549.07
5	205.11 54	0.1318 OPEN SPACE .1318 AC	15C	TOWNSHIP OF HILLSBOROUGH 379 SOUTH BRANCH ROAD HILLSBOROUGH, NJ HORSESHOE DR-OPEN SPACE	08844 RA / 142	1,300 0 1,300		*Exempt*		F01	1	0.00 0.00 0.00
6	205.11 55	1.0588 242X170TRI 2SV L 2BIG .0000 AC	2	ROTH, DENISE L 26 HORSESHOE DRIVE HILLSBOROUGH, NJ 26 HORSESHOE DRIVE	08844 RA / 142	315,600 455,800 771,400		771,400		F01	1	0.00 17,206.14 8,603.07
7	205.11 56	1.0000 151X231TRI 2SV L 3BIG .0000 AC	2	FALSO, STEVEN M & DIANE E 24 HORSESHOE DRIVE HILLSBOROUGH, NJ 24 HORSESHOE DRIVE	08844 RA / 142	315,000 497,500 812,500		812,500		F01	1	0.00 17,490.26 8,745.13
8	205.11 57	1.0000 155X210TRI 2SV L 2BIG .0000 AC	2	CURTIS, IAN R & ELVIRA A 22 HORSESHOE DRIVE HILLSBOROUGH, NJ 22 HORSESHOE DRIVE	08844 RA / 142	315,000 460,400 775,400		775,400		F01	1	0.00 17,325.90 8,662.95
9	205.11 58	7.1360 DETENTION BASIN 7.1360 AC	15C	TOWNSHIP OF HILLSBOROUGH 379 SOUTH BRANCH ROAD HILLSBOROUGH, NJ HORSESHOE DR - BASIN	08844 RA / 142	71,400 0 71,400		*Exempt*		F01	1	0.00 0.00 0.00
10	205.11 59	1.0000 180X235TRI 2SV L 3BIG .0000 AC	2	SCHUTZ, JO ANNE 20 HORSESHOE DRIVE HILLSBOROUGH, NJ 20 HORSESHOE DRIVE	08844 RA / 142	315,000 406,700 721,700		721,700		F01	1	0.00 16,011.02 8,005.51
11	205.11 60	1.0000 150X290 2SV L 2BIG .0000 AC	2	KARUNAKARAN, SUBODH & RAGITHA 18 HORSESHOE DRIVE HILLSBOROUGH, NJ 18 HORSESHOE DRIVE	08844 RA / 142	315,000 370,200 685,200		685,200		F01	1	0.00 16,264.60 8,132.30
12	205.11 61	1.000 2SV L 3AG POOL SOLAR SYSTEM 1.0000 AC	2	JOSHI, TANVI & BHUMIT 16 HORSESHOE DRIVE HILLSBOROUGH, NJ 16 HORSESHOE DRIVE	08844 RA / 142	315,000 480,300 795,300		795,300		F01	1	0.00 16,907.95 8,453.98
13	205.11 62	1.2333 185X290 2SV L 3AG .0000 AC	2	LEO, ARTHUR S & NANCY A TRUSTEES 14 HORSESHOE DRIVE HILLSBOROUGH, NJ 14 HORSESHOE DRIVE	08844 RA / 142	317,300 455,300 772,600		772,600		F01	1	0.00 17,100.49 8,550.25
14	205.11 63	1.2333 185X290 2SV L 2BIG .0000 AC	2	SOJITRA, BHAVESH & AARTI 12 HORSESHOE DRIVE HILLSBOROUGH, NJ 12 HORSESHOE DRIVE	08844 RA / 142	317,300 593,700 911,000		911,000		F01	1	0.00 20,326.64 10,163.32
Page Totals						3,765,600 5,666,100	0	9,431,700				Block: 205.11 Lot: 63

1	2	3	4	5	6	7	8	9	10	11		
Line	Block No Lot No. Qualification Account #	Land Dimensions Building Description Additional Lots Acreage	Prop Class	Owner's Name Address City State Property Location	Billing Code Zip Code Zoning/Tax Map Pg	Value	Exemptions Code Amount	Net Taxable Value	Deductions Code No Owners	Special Tax Codes	Num Units	Deduction Amt 2021 Tax 2022 1st
						Land Improvemnt Total						
1	205.11 64	1.0000 150X290 2SV L 3BIG .0000 AC	2	CAVANAGH, KEVIN J & JOAN M 10 HORSESHOE DRIVE HILLSBOROUGH, NJ 10 HORSESHOE DRIVE	08844 RA / 142	315,000 452,600 767,600		767,600		F01	1	0.00 16,598.02 8,299.01
2	205.11 65	1.1745 133X290TRI 2SV L 2BIG .0000 AC	2	SOLANKI, TRIPTI 8 HORSESHOE DRIVE HILLSBOROUGH, NJ 8 HORSESHOE DRIVE	08844 RA / 142	316,800 412,900 729,700		729,700		F01	1	0.00 16,029.80 8,014.90
3	205.11 66	1.0992 141X290TRI 2SV L 2AG .0000 AC	2	SARACCO, CHRISTOPHER P & CAROL A 6 HORSESHOE DRIVE HILLSBOROUGH, NJ 6 HORSESHOE DRIVE	08844 RA / 142	316,000 374,900 690,900		690,900		F01	1	0.00 15,485.07 7,742.54
4	205.11 67	1.1681 175X290 1SV R 3AG .0000 AC	2	TYLECKI, RAY & EMILY 4 HORSESHOE DRIVE HILLSBOROUGH, NJ 4 HORSESHOE DRIVE	08844 RA / 142	316,700 344,300 661,000		661,000		F01	1	0.00 14,623.34 7,311.67
5	205.11 68	1.0000 150X290 2SV L 2BIG .0000 AC	2	GUZMAN, SAMIR Z & MAUREEN A 2 HORSESHOE DRIVE HILLSBOROUGH, NJ 2 HORSESHOE DRIVE	08844 RA / 142	315,000 389,700 704,700		704,700		F01	1	0.00 15,593.07 7,796.54
6	205.12 1	0.7894 174X191TRI 2SV L 2BIG .0000 AC	2	TOSTE, PAUL J & PATRICIA A 2 COLLINS DRIVE HILLSBOROUGH, NJ 2 COLLINS DRIVE	08844 RA / 140	324,300 459,500 783,800		783,800		F01	1	0.00 17,208.50 8,604.25
7	205.12 2	0.4608 110X159TRI 2SV L 2AG .0000 AC	2	WILLEY, THOMAS E & LISA A 4 COLLINS DRIVE HILLSBOROUGH, NJ 4 COLLINS DRIVE	08844 RA / 140	316,600 346,100 662,700		662,700		F01	1	0.00 14,677.35 7,338.68
8	205.12 3	0.4613 112X162TRI 2SV L 2AG .0000 AC	2	DUTTA, DEBASHIS & NANDINI 6 COLLINS DRIVE HILLSBOROUGH, NJ 6 COLLINS DRIVE	08844 RA / 140	316,600 392,600 709,200		709,200		F01	1	0.00 14,773.62 7,386.81
9	205.12 4	0.4883 118X170AVG 2SV L 2AG BENTLEY .0000 AC	2	SUBRAMANIAN, SIVAKUMAR & SRINIVASAN 8 COLLINS DRIVE HILLSBOROUGH, NJ 8 COLLINS DRIVE	08844 RA / 140	317,000 362,400 679,400		679,400		F01	1	0.00 14,862.84 7,431.42
10	205.12 5	0.4821 120X175 2SV L 2AG BENTLEY .0000 AC	2	BIANCAMANO, JAMES J & SUSANNE 10 COLLINS DRIVE HILLSBOROUGH, NJ 10 COLLINS DRIVE	08844 RA / 140	317,100 402,400 719,500		719,500		F01	1	0.00 14,919.19 7,459.60
11	205.12 6	0.5605 140X175 2SV L 2AG CORTLAND .0000 AC	2	GUGLIEMETTI, MARTIN & POLI, MARIA 2 MC MANNUS DRIVE HILLSBOROUGH, NJ 2 MC MANNUS DRIVE	08844 RA / 140	318,900 373,500 692,400		692,400		F01	1	0.00 14,808.84 7,404.42
12	205.12 7	0.9474 120X343 2SV L 2BIG .0000 AC	2	KESSLER, STUART H & SUSAN L 4 MC MANNUS DRIVE HILLSBOROUGH, NJ 4 MC MANNUS DRIVE	08844 RA / 140	328,700 465,600 794,300		794,300		F01	1	0.00 16,494.71 8,247.36
13	205.12 8	0.9466 120X341AVG 2SV L 2AG .0000 AC	2	VRAKAS, NIKOLAOS&SCHLAMOWITZ,RANDIE 6 MCMANNUS DRIVE HILLSBOROUGH, NJ 6 MC MANNUS DRIVE	08844 RA / 140	328,600 411,000 739,600		739,600		F01	1	0.00 15,576.63 7,788.32
14	205.12 9	0.6642 100X199TRI 2SV L 2AG BENTLEY .0000 AC	2	WILLIAMS, J MICHAEL & PAMELA S 8 MC MANNUS DRIVE HILLSBOROUGH, NJ 8 MC MANNUS DRIVE	08844 RA / 140	321,400 369,000 690,400		690,400		F01	1	0.00 14,545.87 7,272.94
Page Totals						4,468,700 5,556,500	0	10,025,200				Block: 205.12 Lot: 9

1	2	3	4	5	6	7	8	9	10	11		
Line	Block No Lot No. Qualification Account #	Land Dimensions Building Description Additional Lots Acreage	Prop Class	Owner's Name Address City State Property Location	Billing Code Zip Code Zoning/Tax Map Pg	Value Land Improvemnt Total	Exemptions Code Amount	Net Taxable Value	Deductions Code No Owners	Special Tax Codes	Num Units	Deduction Amt 2021 Tax 2022 1st
1	205.12 10	0.4702 120X170 2SV L 2AG STAFORD .0000 AC	2	PATEL, DIPAN & PURVANG 10 MC MANNUS DRIVE HILLSBOROUGH, NJ 10 MC MANNUS DRIVE	08844 RA / 140	316,800 421,700 738,500		738,500		F01	1	0.00 15,921.79 7,960.90
2	205.12 11	0.4732 120X171 2SV L 2AG BENTLEY .0000 AC	2	LETSO,PETER EDWARD JR & CATHERINE E 12 MC MANNUS DRIVE HILLSBOROUGH, NJ 12 MC MANNUS DRIVE	08844 RA / 140	316,800 319,000 635,800		635,800		F01	1	0.00 14,055.13 7,027.57
3	205.12 12	0.4734 128X172TRI 2SV L 2AG BENTLEY .0000 AC	2	RUSSO, MICHAEL, JR & ASHLEY MARIE 14 MC MANNUS DRIVE HILLSBOROUGH, NJ 14 MC MANNUS DRIVE	08844 RA / 140	316,800 389,200 706,000		706,000		F01	1	0.00 15,431.06 7,715.53
4	205.12 13	0.5186 153X178TRI 1.5S F 2AG .0000 AC	2	HAYES, SHERRI J & DEFAZIO, RANDY L 16 MC MANNUS DRIVE HILLSBOROUGH, NJ 16 MC MANNUS DRIVE	08844 RA / 140	317,800 387,600 705,400		705,400		F01	1	0.00 14,381.51 7,190.76
5	205.12 14	0.8534 144X282 TRI 2SV L 3BIG .0000 AC	2	VINJAMURI, RAMESH & NARAYANAROW,V 26 STOUT DRIVE HILLSBOROUGH, NJ 26 STOUT DRIVE	08844 RA / 140	325,900 414,400 740,300		740,300		F01	1	0.00 15,740.99 7,870.50
6	205.12 15	0.7728 148X245TRI 2SV L 2AG BENTLEY .0000 AC	2	GRADONE, CHRISTOPHER & MARIANNE 24 STOUT DRIVE HILLSBOROUGH, NJ 24 STOUT DRIVE	08844 RA / 140	324,200 421,100 745,300		745,300		F01	1	0.00 16,259.91 8,129.96
7	205.12 16	0.8021 152X247TRI 2SV L 2AG BENTLEY .0000 AC	2	RAJAMANI, RAJESWARI & JAGADEESAN, R 22 STOUT DRIVE HILLSBOROUGH, NJ 22 STOUT DRIVE	08844 RA / 140	324,800 387,200 712,000		712,000		F01	1	0.00 15,442.80 7,721.40
8	205.12 17	0.6323 120X229AVG 2SV L 2AG COURTLAND .0000 AC	2	DUNDORF, ANDREW J & DORIS ANNE 20 STOUT DRIVE HILLSBOROUGH, NJ 20 STOUT DRIVE	08844 RA / 140	320,800 346,500 667,300		667,300		F01	1	0.00 14,806.49 7,403.25
9	205.12 18	0.6336 120X230 2SV L 2AG .0000 AC	2	KOO, ALLAN C & ALISON T 18 STOUT DRIVE HILLSBOROUGH, NJ 18 STOUT DRIVE	08844 RA / 140	320,800 444,800 765,600		765,600		F01	1	0.00 16,856.30 8,428.15
10	205.12 19	0.6336 120X230 2SV L 2AG BENTLEY .0000 AC	2	RONEY, WILLIAM & LILIANA 16 STOUT DRIVE HILLSBOROUGH, NJ 16 STOUT DRIVE	08844 RA / 140	320,800 380,300 701,100		701,100		F01	1	0.00 15,412.27 7,706.14
11	205.12 20	0.6336 120X230 2SV L 2BIG .0000 AC	2	HELPER, ROBERT M & PATRICIA L TRSTS 14 STOUT DRIVE HILLSBOROUGH, NJ 14 STOUT DRIVE	08844 RA / 140	320,800 483,300 804,100		804,100		F01	1	0.00 17,511.38 8,755.69
12	205.12 21	0.6336 120X230 2SV L 2AG .0000 AC	2	KANG, KYUNG-MIN & MARIA 12 STOUT DRIVE HILLSBOROUGH, NJ 12 STOUT DRIVE	08844 RA / 140	320,800 372,300 693,100		693,100		F01	1	0.00 14,895.71 7,447.86
13	205.12 22	0.6336 120X230 2SV L 2AG .0000 AC	2	GEIGER, ROBERT C & LINDA & FLYSTA G 10 STOUT DRIVE HILLSBOROUGH, NJ 10 STOUT DRIVE	08844 RA / 140	320,800 366,900 687,700		687,700		F01	1	0.00 14,557.60 7,278.80
14	205.12 23	0.6336 120X230 2SV L 2AG .0000 AC	2	ADLER, ROBERT & EVETTE 8 STOUT DRIVE HILLSBOROUGH, NJ 8 STOUT DRIVE	08844 RA / 140	320,800 353,200 674,000		674,000		F01	1	0.00 14,635.09 7,317.55
Page Totals						4,488,700 5,487,500	0	9,976,200				Block: 205.12 Lot: 23

1	2	3	4	5	6	7	8	9	10	11		
Line	Block No Lot No. Qualification Account #	Land Dimensions Building Description Additional Lots Acreage	Prop Class	Owner's Name Address City State Property Location	Billing Code Zip Code Zoning/Tax Map Pg	Value	Exemptions Code Amount	Net Taxable Value	Deductions Code No Owners	Special Tax Codes	Num Units	Deduction Amt 2021 Tax 2022 1st
						Land Improvemnt Total						
1	205.12 24	0.6336 120X230 2SV L 2AG .0000 AC	2	VATSARAJ, NIPA & CARRAGHER, THOMAS 6 STOUT DRIVE HILLSBOROUGH, NJ 6 STOUT DRIVE	08844 RA / 140	320,800 358,200 679,000		679,000		F01	1	0.00 14,623.34 7,311.67
2	205.12 25	0.7860 142X239AVG 2SV L 2AG .0000 AC	2	SHOKOFF, CHRISTOPHER M & ELIZABETH 4 STOUT DRIVE HILLSBOROUGH, NJ 4 STOUT DRIVE	08844 RA / 140	324,700 456,600 781,300		781,300		F01	1	0.00 17,290.67 8,645.34
3	205.12 26	0.6610 134X260TRI 2SV L 2BIG .0000 AC	2	CAUDA, KRIS E 2 STOUT DRIVE HILLSBOROUGH, NJ 2 STOUT DRIVE	08844 RA / 140	321,300 356,500 677,800		677,800		F01	1	0.00 14,698.48 7,349.24
4	205.13 1	0.5098 130X175AVG 2SV L 2AG .0000 AC	2	DAVARIYA, SURAJ B 1 STOUT DR HILLSBOROUGH, NJ 1 STOUT DRIVE	08844 RA / 140	317,100 358,300 675,400		675,400		F01	1	0.00 14,707.87 7,353.94
5	205.13 2	0.4821 120X175 2SV L 2AG .0000 AC	2	ASCHER, DAVID & REBECCA LIFCHUS- 10 MILBURN DRIVE HILLSBOROUGH, NJ 10 MILBURN DRIVE	08844 RA / 140	317,100 372,600 689,700		689,700		F01	1	0.00 15,003.72 7,501.86
6	205.13 3	0.4821 120X175 2SV L 2AG .0000 AC	2	SCHULTE, DANIEL & LAURIE 12 MILBURN DRIVE HILLSBOROUGH, NJ 12 MILBURN DRIVE	08844 RA / 140	317,100 410,000 727,100		727,100		F01	1	0.00 16,142.52 8,071.26
7	205.13 4	0.4821 120X175 2SV L 2AG .0000 AC	2	PATEL, NISCHAL & ALPA 14 MILBURN DRIVE HILLSBOROUGH, NJ 14 MILBURN DRIVE	08844 RA / 140	317,100 434,300 751,400		751,400		F01	1	0.00 16,318.60 8,159.30
8	205.13 5	0.5241 116X177AVG 2SV L 2BIG .0000 AC	2	RAMACHANDRAN, RAM & THEJOVATHY 16 MILBURN DRIVE HILLSBOROUGH, NJ 16 MILBURN DRIVE	08844 RA / 140	318,300 346,200 664,500		664,500		F01	1	0.00 14,473.07 7,236.54
9	205.13 6	0.4845 119X175 2SV L 2AG .0000 AC	2	URENA, RODOLFO A & PAULA C 18 MILBURN DRIVE HILLSBOROUGH, NJ 18 MILBURN DRIVE	08844 RA / 140	317,100 402,900 720,000		720,000		F01	1	0.00 15,698.73 7,849.37
10	205.13 7	0.4821 120X175 2SV L 2BIG .0000 AC	2	SHANKAR, SRINIVAS 20 MILBURN DRIVE HILLSBOROUGH, NJ 20 MILBURN DRIVE	08844 RA / 140	317,100 451,900 769,000		769,000		F01	1	0.00 16,440.70 8,220.35
11	205.13 8	0.4821 120X175 2SV L 2AG .0000 AC	2	HARTMAN, WILLIAM S & ELLEN J H 22 MILBURN DRIVE HILLSBOROUGH, NJ 22 MILBURN DRIVE	08844 RA / 140	317,100 392,000 709,100		709,100		F01	1	0.00 15,085.91 7,542.96
12	205.13 9	0.5900 140X192TRI 2SV L 2AG .0000 AC	2	UNAL, EDIP BARAN & BAHAR 24 MILBURN DR HILLSBOROUGH, NJ 24 MILBURN DRIVE	08844 RA / 140	319,700 361,300 681,000		681,000		F01	1	0.00 14,841.71 7,420.86
13	205.13 10	0.5049 120X184AVG 2SV L 2AG .0000 AC	2	SHERER, EDWARD C & AMY N 38 COLLINS DRIVE HILLSBOROUGH, NJ 38 COLLINS DRIVE	08844 RA / 140	317,700 396,500 714,200		714,200		F01	1	0.00 15,628.29 7,814.15
14	205.13 11	0.5023 120X182 2SV L 2BIG .0000 AC	2	TYNAN, KEVIN & ILLYSE 36 COLLINS DRIVE HILLSBOROUGH, NJ 36 COLLINS DRIVE	08844 RA / 140	317,600 407,500 725,100		725,100		F01	1	0.00 15,724.56 7,862.28
Page Totals						4,459,800 5,504,800	0	9,964,600				Block: 205.13 Lot: 11

1	2	3	4	5	6	7	8	9	10	11		
Line	Block No Lot No. Qualification Account #	Land Dimensions Building Description Additional Lots Acreage	Prop Class	Owner's Name Address City State Property Location	Billing Code Zip Code Zoning/Tax Map Pg	Value	Exemptions Code Amount	Net Taxable Value	Deductions Code No Owners	Special Tax Codes	Num Units	Deduction Amt 2021 Tax 2022 1st
						Land Improvemnt Total						
1	205.13 12	0.5147 118X183 2SV L 2BIG .0000 AC	2	HAMERSKY, CAROL 34 COLLINS DRIVE HILLSBOROUGH, NJ 34 COLLINS DRIVE	08844 RA / 140	317,900 366,200 684,100		684,100		F01	1	0.00 15,306.62 7,653.31
2	205.13 13	0.5186 115X178AVG 2SV L 2BIG .0000 AC	2	XUE, JUN & NING LEE 32 COLLINS DRIVE HILLSBOROUGH, NJ 32 COLLINS DRIVE	08844 RA / 140	318,100 440,800 758,900		758,900		F01	1	0.00 15,853.70 7,926.85
3	205.13 14	0.4821 120X175 2SV L 2AG .0000 AC	2	MICHALAK, MARTIN & PATRICIA 30 COLLINS DRIVE HILLSBOROUGH, NJ 30 COLLINS DRIVE	08844 RA / 140	317,100 347,600 664,700		664,700		F01	1	0.00 14,264.11 7,132.06
4	205.13 15	0.4821 120X175 2SV L 2BIG .0000 AC	2	MAHALSKY, MICHAEL M & VICTORIA M 28 COLLINS DRIVE HILLSBOROUGH, NJ 28 COLLINS DRIVE	08844 RA / 140	317,100 448,600 765,700		765,700		F01	1	0.00 16,823.43 8,411.72
5	205.13 16	0.4821 120X175 2SV L 2AG .0000 AC	2	COYLE, TIMOTHY M & SUSAN K 26 COLLINS DRIVE HILLSBOROUGH, NJ 26 COLLINS DRIVE	08844 RA / 140	317,100 386,300 703,400		703,400	V1 2	F01	1	250.00 15,209.23 7,604.62
6	205.13 17	0.4821 120X175 2SV L 2AG .0000 AC	2	KATZELNICK, JEFFREY I & JILL M 24 COLLINS DRIVE HILLSBOROUGH, NJ 24 COLLINS DRIVE	08844 RA / 140	317,100 355,800 672,900		672,900		F01	1	0.00 14,670.30 7,335.15
7	205.13 18	0.4821 120X175 2SV L 2AG .0000 AC	2	ANGELINE, THOMAS M & HILLARY B 22 COLLINS DRIVE HILLSBOROUGH, NJ 22 COLLINS DRIVE	08844 RA / 140	317,100 422,000 739,100		739,100		F01	1	0.00 16,196.50 8,098.25
8	205.13 19	0.5310 189X189TRI 2SV L 2AG .0000 AC	2	BAJAJ, RAJIV & NIDHU 20 COLLINS DRIVE HILLSBOROUGH, NJ 20 COLLINS DRIVE	08844 RA / 140	318,000 410,300 728,300		728,300		F01	1	0.00 15,917.10 7,958.55
9	205.13 20	0.6453 230X217TRI 2SV L 2AG .0000 AC	2	SI, KUN & PENG, JIANHAO 18 COLLINS DRIVE HILLSBOROUGH, NJ 18 COLLINS DRIVE	08844 RA / 140	320,800 434,300 755,100		755,100		F01	1	0.00 16,619.14 8,309.57
10	205.13 21	0.4370 130X180TRI 2SV L 2AG .0000 AC	2	CACE, PETER & DIANA 16 COLLINS DRIVE HILLSBOROUGH, NJ 16 COLLINS DRIVE	08844 RA / 140	316,000 399,900 715,900		715,900		F01	1	0.00 15,179.83 7,589.92
11	205.13 22	0.5765 140X180 2SV L 2AG .0000 AC	2	VIG, RAKESH & POOJA SETHI 1 MC MANNUS DRIVE HILLSBOROUGH, NJ 1 MC MANNUS DRIVE	08844 RA / 140	319,300 447,700 767,000		767,000		F01	1	0.00 15,710.47 7,855.24
12	205.13 23	0.6286 120X223AVG 2SV L 2AG .0000 AC	2	PATEL, SAMIR KUMAR & CHETNA 3 MC MANNUS DRIVE HILLSBOROUGH, NJ 3 MC MANNUS DRIVE	08844 RA / 140	320,800 408,500 729,300		729,300		F01	1	0.00 16,074.41 8,037.21
13	205.13 24	0.6332 119X203TRI 2SV L 2BIG .0000 AC	2	PANDA, NIRMALENDU & LAL, REETA 5 MC MANNUS DRIVE HILLSBOROUGH, NJ 5 MC MANNUS DRIVE	08844 RA / 140	320,400 467,800 788,200		788,200		F01	1	0.00 16,917.35 8,458.68
14	205.13 25	0.5782 103X186TRI 2SV L 3AG .0000 AC	2	WHELLER, H STEWART III & CULLEN, P A 7 MC MANNUS DRIVE HILLSBOROUGH, NJ 7 MC MANNUS DRIVE	08844 RA / 140	319,300 322,600 641,900		641,900		F01	1	0.00 13,918.94 6,959.47
Page Totals				V1 250		4,456,100 5,658,400	0	10,114,500				Block: 205.13 Lot: 25

1	2	3	4	5	6	7	8	9	10	11		
Line	Block No Lot No. Qualification Account #	Land Dimensions Building Description Additional Lots Acreage	Prop Class	Owner's Name Address City State Property Location	Billing Code Zip Code Zoning/Tax Map Pg	Value	Exemptions Code Amount	Net Taxable Value	Deductions Code No Owners	Special Tax Codes	Num Units	Deduction Amt 2021 Tax 2022 1st
						Land Improvemnt Total						
1	205.13 26	0.7386 103X212TRI 2SV L 2BIG .0000 AC	2	SOARES, RENEE T 9 MC MANNUS DRIVE HILLSBOROUGH, NJ 9 MC MANNUS DRIVE	08844 RA / 140	323,200 451,900 775,100		775,100		F01	1	0.00 16,940.83 8,470.42
2	205.13 27	0.7778 103X201TRI 2SV L 2AG .0000 AC	2	CHU, SHELDON & LI, LEANN 11 MCMANNUS DR HILLSBOROUGH, NJ 11 MC MANNUS DRIVE	08844 RA / 140	324,100 401,900 726,000		726,000		F01	1	0.00 15,942.92 7,971.46
3	205.13 28	0.5223 112X175TRI 2SV L 2AG .0000 AC	2	NOWAK, PAUL & MARGARET 13 MC MANNUS DRIVE HILLSBOROUGH, NJ 13 MC MANNUS DRIVE	08844 RA / 140	318,000 413,300 731,300		731,300		F01	1	0.00 15,978.15 7,989.08
4	205.13 29	0.4821 120X175 2SV L 2AG .0000 AC	2	JACKSON, FREDERICK W JR & KELLY A 15 MC MANNUS DRIVE HILLSBOROUGH, NJ 15 MC MANNUS DRIVE	08844 RA / 140	317,100 406,800 723,900		723,900		F01	1	0.00 16,053.28 8,026.64
5	205.13 30	0.4821 120X175 2SV L 3AG GARRETSON .0000 AC	2	VISCO, NICHOLAS & LISA J 17 MC MANNUS DRIVE HILLSBOROUGH, NJ 17 MC MANNUS DRIVE	08844 RA / 140	317,100 403,100 720,200		720,200		F01	1	0.00 15,759.78 7,879.89
6	205.13 31	0.5232 112X177TRI 2SV L 2AG BENTLEY .0000 AC	2	DOWNEY, MICHAEL & KATHLEEN M 19 MC MANNUS DRIVE HILLSBOROUGH, NJ 19 MC MANNUS DRIVE	08844 RA / 140	318,000 381,800 699,800		699,800		F01	1	0.00 14,865.19 7,432.60
7	205.13 32	0.6604 138X192TRI 2SV L 2BIG STAFFORD .0000 AC	2	SINGH, HARMANPREET & KAUR, H 21 MC MANNUS DRIVE HILLSBOROUGH, NJ 21 MC MANNUS DRIVE	08844 RA / 140	321,100 337,800 658,900		658,900		F01	1	0.00 14,320.46 7,160.23
8	205.13 33	0.5977 134X202AVG 1SV R 2AG .0000 AC	2	D'ANGELO, DARYL A & JUDY E 1 SMITH COURT HILLSBOROUGH, NJ 1 SMITH COURT	08844 RA / 140	319,900 325,600 645,500		645,500		F01	1	0.00 13,928.34 6,964.17
9	205.13 34	0.4711 149X175AVG 2SV L 2AG .0000 AC	2	LANDE, MICHAEL KENNETH & JULI M. 3 SMITH COURT HILLSBOROUGH, NJ 3 SMITH COURT	08844 RA / 140	316,700 383,400 700,100		700,100		F01	1	0.00 15,118.78 7,559.39
10	205.13 35	0.4821 120X175 2SV L 2BIG .0000 AC	2	ROSSI, ANTONIO & SHARON 5 SMITH COURT HILLSBOROUGH, NJ 5 SMITH COURT	08844 RA / 140	317,100 391,700 708,800		708,800		F01	1	0.00 15,461.59 7,730.80
11	205.13 36	0.5003 116X177AVG 2SV L 2AG .0000 AC	2	DOYLE, JOHN A & JOANNE J TRUSTEES 7 SMITH COURT HILLSBOROUGH, NJ 7 SMITH COURT	08844 RA / 140	317,600 402,200 719,800		719,800		F01	1	0.00 15,893.62 7,946.81
12	205.13 37	0.5491 116X191AVG 2SV L 2BIG .0000 AC	2	PLOTNIKOV, D & I ; KRUGOLETS, M & K 9 SMITH COURT HILLSBOROUGH, NJ 9 SMITH COURT	08844 RA / 140	318,900 464,300 783,200		783,200		F01	1	0.00 17,692.19 8,846.10
13	205.13 38	0.5750 127X202AVG 2SV L 2BIG .0000 AC	2	PATEL, HIREN & JAGRUTI 11 SMITH COURT HILLSBOROUGH, NJ 11 SMITH COURT	08844 RA / 140	319,400 425,000 744,400		744,400		F01	1	0.00 15,740.99 7,870.50
14	205.13 39	1.0985 93X235AVG 2SV L 2BIG .0000 AC	2	CLAUS, CHRISTOPHER J & LISA L 13 SMITH COURT HILLSBOROUGH, NJ 13 SMITH COURT	08844 RA / 140	331,000 435,700 766,700		766,700		F01	1	0.00 16,821.07 8,410.54
Page Totals						4,479,200 5,624,500	0	10,103,700				Block: 205.13 Lot: 39

1	2	3	4	5	6	7	8	9	10	11		
Line	Block No Lot No. Qualification Account #	Land Dimensions Building Description Additional Lots Acreage	Prop Class	Owner's Name Address City State Property Location	Billing Code Zip Code Zoning/Tax Map Pg	Value	Exemptions Code Amount	Net Taxable Value	Deductions Code No Owners	Special Tax Codes	Num Units	Deduction Amt 2021 Tax 2022 1st
						Land Improvemnt Total						
1	205.13 40	0.8409 91X166AVG 2SV L 2BIG .0000 AC	2	RAMAKRISHNAN, VIGNESH APPIA 14 SMITH COURT HILLSBOROUGH, NJ 14 SMITH COURT	08844 RA / 140	326,000 410,700 736,700		736,700		F01	1	0.00 16,210.59 8,105.30
2	205.13 41	0.4496 130X157AVG 2SV L 2BIG .0000 AC	2	ABATE, PETER P & NANCY S 12 SMITH COURT HILLSBOROUGH, NJ 12 SMITH COURT	08844 RA / 140	316,300 385,000 701,300		701,300	V1 2	F01	1	250.00 14,950.95 7,475.48
3	205.13 42	0.4598 130X175TRI 2SV L 2BIG .0000 AC	2	SOTIRHOS, ANDREW & JOANNE 10 SMITH COURT HILLSBOROUGH, NJ 10 SMITH COURT	08844 RA / 140	316,700 428,500 745,200		745,200		F01	1	0.00 15,740.99 7,870.50
4	205.13 43	0.4995 128X175TRI 2SV L 2BIG .0000 AC	2	BANVILLE, CHARLES & FORTIN MARIE-C 8 SMITH COURT HILLSBOROUGH, NJ 8 SMITH COURT	08844 RA / 140	317,500 371,600 689,100		689,100		F01	1	0.00 15,024.86 7,512.43
5	205.13 44	0.4821 120X175 2SV L 2AG .0000 AC	2	TANG, XIAOPING & LI, LI 6 SMITH COURT HILLSBOROUGH, NJ 6 SMITH COURT	08844 RA / 140	317,100 377,300 694,400		694,400		F01	1	0.00 15,907.71 7,953.86
6	205.13 45	0.5240 127X175 2SV L 2BIG .0000 AC	2	HU, BING & TUCKER, ERIC Z 4 SMITH COURT HILLSBOROUGH, NJ 4 SMITH COURT	08844 RA / 140	318,100 354,800 672,900		672,900		F01	1	0.00 14,679.70 7,339.85
7	205.13 46	0.6898 129X186AVG 2SV L 2AG .0000 AC	2	HANNAN, JAMES J & MARYBETH 2 SMITH COURT HILLSBOROUGH, NJ 2 SMITH COURT	08844 RA / 140	321,500 419,200 740,700		740,700		F01	1	0.00 16,161.29 8,080.65
8	205.14 1	0.5857 160 X 160 2SV L 2AG .0000 AC	2	SIEGRIST, LAURIE 28 MILBURN DRIVE HILLSBOROUGH, NJ 28 MILBURN DRIVE	08844 RA / 140	319,600 387,400 707,000		707,000		F01	1	0.00 15,250.27 7,625.14
9	205.14 2	0.5074 120 X 184 2SV L 2BIG .0000 AC	2	DAVE, NILES & RACHNA 30 MILBURN DRIVE HILLSBOROUGH, NJ 30 MILBURN DRIVE	08844 RA / 140	317,700 317,200 634,900		634,900		F01	1	0.00 13,787.46 6,893.73
10	205.14 3	0.5074 120 X 184 2SV L 2BIG .0000 AC	2	DECKER, JOSEPH P & PAMELA M 32 MILBURN DRIVE HILLSBOROUGH, NJ 32 MILBURN DRIVE	08844 RA / 140	317,700 424,600 742,300		742,300		F01	1	0.00 16,309.22 8,154.61
11	205.14 4	0.5074 120 X 184 2SV L 3BIG .0000 AC	2	OSTERGREN, AMY L 34 MILBURN DRIVE HILLSBOROUGH, NJ 34 MILBURN DRIVE	08844 RA / 140	317,700 398,000 715,700		715,700		F01	1	0.00 15,682.30 7,841.15
12	205.14 5	0.4550 180X182 TRI 2SV L 2AG .0000 AC	2	ANGELO, CHRISTOPHER & JEAN 36 MILBURN DRIVE HILLSBOROUGH, NJ 36 MILBURN DRIVE	08844 RA / 140	315,500 364,900 680,400		680,400		F01	1	0.00 14,848.75 7,424.38
13	205.14 6	0.4811 138X175 TRI 2SV L 2AG .0000 AC	2	LOTITO, ANTHONY S & GENNIFER 38 MILBURN DRIVE HILLSBOROUGH, NJ 38 MILBURN DRIVE	08844 RA / 140	316,900 396,700 713,600		713,600		F01	1	0.00 15,386.45 7,693.23
14	205.14 7	0.4821 120 X 175 2SV L 3AG .0000 AC	2	DECICCO, ANTHONY F & MARIE A 40 MILBURN DRIVE HILLSBOROUGH, NJ 40 MILBURN DRIVE	08844 RA / 140	317,100 412,900 730,000		730,000		F01	1	0.00 15,740.99 7,870.50
Page Totals				V1 250		4,455,400 5,448,800	0	9,904,200				Block: 205.14 Lot: 7

1	2	3	4	5	6	7	8	9	10	11		
Line	Block No Lot No. Qualification Account #	Land Dimensions Building Description Additional Lots Acreage	Prop Class	Owner's Name Address City State Property Location	Billing Code Zip Code Zoning/Tax Map Pg	Value	Exemptions Code Amount	Net Taxable Value	Deductions Code No Owners	Special Tax Codes	Num Units	Deduction Amt 2021 Tax 2022 1st
						Land Improvemnt Total						
1	205.14 8	0.4821 120 X 175 2SV L 2AG .0000 AC	2	EDDY, THOMAS F & DEBORAH A 42 MILBURN DRIVE HILLSBOROUGH, NJ 42 MILBURN DRIVE	08844 RA / 140	317,100 383,100 700,200		700,200		F01	1	0.00 15,334.79 7,667.40
2	205.14 9	0.5203 175 X 130 2SV L 2BIG .0000 AC	2	SWEENEY, ROBERT & LORI M 44 MILBURN DRIVE HILLSBOROUGH, NJ 44 MILBURN DRIVE	08844 RA / 140	317,900 350,600 668,500		668,500		F01	1	0.00 14,578.74 7,289.37
3	205.14 10	0.8118 289X140 TRI 2SV L 2BIG AKA 28 .0000 AC	2	SHAW, ROBERT J & ROBIN 1 MYERS COURT HILLSBOROUGH, NJ 1 MYERS COURT	08844 RA / 140	324,800 483,100 807,900		807,900		F01	1	0.00 17,513.74 8,756.87
4	205.14 11	0.7922 174X237 TRI 2SV L 2BIG .0000 AC	2	WAKAI, ALBERT T & TINA M 3 MYERS COURT HILLSBOROUGH, NJ 3 MYERS COURT	08844 RA / 140	324,700 429,700 754,400		754,400		F01	1	0.00 16,562.79 8,281.40
5	205.14 12	0.8406 93X192 TRI 2SV L 3BIG .0000 AC	2	HAWES, BRIAN E & FACHES, ALLISON L 5 MYERS COURT HILLSBOROUGH, NJ 5 MYERS COURT	08844 RA / 140	325,800 508,100 833,900		833,900		F01	1	0.00 18,072.56 9,036.28
6	205.14 13	1.0593 90X232 TRI 2SV L 2BIG .0000 AC	2	ALI, DANISH & MANISHA M 6 MYERS COURT HILLSBOROUGH, NJ 6 MYERS COURT	08844 RA / 140	330,600 480,000 810,600		810,600		F01	1	0.00 17,936.38 8,968.19
7	205.14 14	0.7857 74X235 TRI 2SV L 2BIG .0000 AC	2	WIZNA, BRYAN R & KAREN S 4 MYERS COURT HILLSBOROUGH, NJ 4 MYERS COURT	08844 RA / 140	324,700 333,900 658,600		658,600		F01	1	0.00 14,064.52 7,032.26
8	205.14 15	0.6656 196 X 148 1SV R 2AG .0000 AC	2	YOWELL, RONALD L & STEPHANIE R 2 MYERS COURT HILLSBOROUGH, NJ 2 MYERS COURT	08844 RA / 140	321,300 289,300 610,600		610,600	V1 2	F01	1	250.00 12,767.31 6,383.66
9	205.14 16	0.5414 120 X 196 2SV L 2BIG .0000 AC	2	GUO, ZIAO S & YUN, JESSIE J 4 HUTCHINSON DRIVE HILLSBOROUGH, NJ 4 HUTCHINSON DRIVE	08844 RA / 140	317,600 377,100 694,700		694,700		F01	1	0.00 15,344.19 7,672.10
10	205.14 17	0.5963 130 X 198 2SV L 2AG .0000 AC	2	LANEVE, MICHAEL P & KATHLEEN 2 HUTCHINSON DRIVE HILLSBOROUGH, NJ 2 HUTCHINSON DRIVE	08844 RA / 140	319,600 395,000 714,600		714,600		F01	1	0.00 15,609.50 7,804.75
11	205.14 18	0.4901 147X155 TRI 2SV L 2AG .0000 AC	2	EDELSTEIN, MITCHELL L & SARAH C 33 COLLINS DRIVE HILLSBOROUGH, NJ 33 COLLINS DRIVE	08844 RA / 140	317,100 350,400 667,500		667,500		F01	1	0.00 14,503.60 7,251.80
12	205.14 19	0.5142 140X160 2SV L 2AG .0000 AC	2	BINDRA, DILBIR S & NIMRATA S 35 COLLINS DRIVE HILLSBOROUGH, NJ 35 COLLINS DRIVE	08844 RA / 140	317,900 370,300 688,200		688,200		F01	1	0.00 15,306.62 7,653.31
13	205.14 20	0.5142 140X160 2SV L 2AG .0000 AC	2	CAHILL, THOMAS B & LOIS A 37 COLLINS DRIVE HILLSBOROUGH, NJ 37 COLLINS DRIVE	08844 RA / 140	317,900 390,300 708,200		708,200		F01	1	0.00 15,562.54 7,781.27
14	205.15 15.01	1.0458 AKA 205.15/15 1.0458 AC	1	COUNTRY CLASSICS AT MONTGOMERY, LLC 36 BROWER LN HILLSBOROUGH, NJ 43 MATRICK COURT	08844 RA / 139	247,800 0 247,800		247,800		F01	1	0.00 5,388.67 2,694.34
Page Totals				V1 250		4,424,800 5,140,900	0	9,565,700				Block: 205.15 Lot: 15.01

1	2	3	4	5	6	7	8	9	10	11		
Line	Block No Lot No. Qualification Account #	Land Dimensions Building Description Additional Lots Acreage	Prop Class	Owner's Name Address City State Property Location	Billing Code Zip Code Zoning/Tax Map Pg	Value	Exemptions Code Amount	Net Taxable Value	Deductions Code No Owners	Special Tax Codes	Num Units	Deduction Amt 2021 Tax 2022 1st
						Land Improvemnt Total						
1	205.15 16	0.6830 125X276AVG 2SV L 2BIG .0000 AC	2	PATEL, JATIN B & CHANDRIKA J 41 MATRICK COURT HILLSBOROUGH, NJ 41 MATRICK COURT	08844 RA / 139	321,900 480,900 802,800		802,800		F01	1	0.00 17,105.19 8,552.60
2	205.15 17	0.4843 2SV L 2AG .4843 AC	2	CAPPADONA, ROBERT & DIAZ, INGRID 39 MATRICK CT HILLSBOROUGH, NJ 39 MATRICK COURT	08844 RA / 139	317,700 397,400 715,100		715,100		F01	1	0.00 15,412.27 7,706.14
3	205.15 18	0.4132 120X150 2SV L 2BIG .0000 AC	2	SHANG, JUN & LINGHUI KONG 37 MATRICK COURT HILLSBOROUGH, NJ 37 MATRICK COURT	08844 RA / 139	315,300 360,200 675,500		675,500		F01	1	0.00 15,142.26 7,571.13
4	205.15 19	0.4132 120X150 2SV L 2AG .0000 AC	2	KODALI, SRINIVAS & SRILAKSHMI 35 MATRICK COURT HILLSBOROUGH, NJ 35 MATRICK COURT	08844 RA / 139	315,300 338,800 654,100		654,100		F01	1	0.00 14,224.18 7,112.09
5	205.15 20	0.4132 120X150 2SV L 2AG .0000 AC	2	ROSS, CARYN 33 MATRICK CT HILLSBOROUGH, NJ 33 MATRICK COURT	08844 RA / 139	315,300 378,000 693,300		693,300		F01	1	0.00 15,151.65 7,575.83
6	205.15 21	0.4132 120X150 2SV L 3AG .0000 AC	2	KONG, SHENGOQIAN & XIAOYAN HUANG 31 MATRICK COURT HILLSBOROUGH, NJ 31 MATRICK COURT	08844 RA / 139	315,300 346,700 662,000		662,000		F01	1	0.00 14,369.76 7,184.88
7	205.15 22	0.4132 120X150 2SV L 2AG .0000 AC	2	BOYEA, JOHN R & DEBORAH A 29 MATRICK COURT HILLSBOROUGH, NJ 29 MATRICK COURT	08844 RA / 139	315,300 380,100 695,400		695,400		F01	1	0.00 14,740.74 7,370.37
8	205.15 23	0.4132 120X150 2SV L 2AG .0000 AC	2	DEMCHIK, DONALD G & SUZANNE 27 MATRICK COURT HILLSBOROUGH, NJ 27 MATRICK COURT	08844 RA / 139	315,300 352,500 667,800		667,800		F01	1	0.00 14,658.57 7,329.29
9	205.15 24	0.4132 120X150 2SV L 2AG .0000 AC	2	CHHABRIA, SANJAY & DAYARAMANL RENU 25 MATRICK COURT HILLSBOROUGH, NJ 25 MATRICK COURT	08844 RA / 139	315,300 422,800 738,100		738,100		F01	1	0.00 16,205.90 8,102.95
10	205.15 25	0.4132 120X150 2SV L 2AG .0000 AC	2	TULLI, ALEXANDER E JR & ELLEN A 23 MATRICK COURT HILLSBOROUGH, NJ 23 MATRICK COURT	08844 RA / 139	315,300 330,800 646,100		646,100		F01	1	0.00 14,123.23 7,061.62
11	205.15 26	0.4132 120X150 2SV L 2AG .0000 AC	2	WENGERT, JAMES J & DEBRA R 21 MATRICK COURT HILLSBOROUGH, NJ 21 MATRICK COURT	08844 RA / 139	315,300 373,200 688,500		688,500		F01	1	0.00 14,792.40 7,396.20
12	205.15 27	0.4132 120X150 2SV L 2AG .0000 AC	2	FLEMING, SEAN P & PHYLLIS 19 MATRICK COURT HILLSBOROUGH, NJ 19 MATRICK COURT	08844 RA / 139	315,300 335,200 650,500		650,500		F01	1	0.00 14,144.35 7,072.18
13	205.15 28	0.5134 137X172TRI 2SV L 2AG .0000 AC	2	SWEDBERG, JOHN C & DEMOCE 17 MATRICK COURT HILLSBOROUGH, NJ 17 MATRICK COURT	08844 RA / 139	318,500 377,400 695,900		695,900	V1 2	F01	1	250.00 15,090.60 7,545.30
14	205.15 29	0.5389 178X201TRI 2SV L 2AG .0000 AC	2	MISHRA, RAJA KULDIP & GAUR, KRATIKA 15 MATRICK COURT HILLSBOROUGH, NJ 15 MATRICK COURT	08844 RA / 139	318,400 383,100 701,500		701,500		F01	1	0.00 15,294.87 7,647.44
Page Totals				V1 250		4,429,500 5,257,100	0	9,686,600				Block: 205.15 Lot: 29

1	2	3	4	5	6	7	8	9	10	11		
Line	Block No Lot No. Qualification Account #	Land Dimensions Building Description Additional Lots Acreage	Prop Class	Owner's Name Address City State Property Location	Billing Code Zip Code Zoning/Tax Map Pg	Value	Exemptions Code Amount	Net Taxable Value	Deductions Code No Owners	Special Tax Codes	Num Units	Deduction Amt 2021 Tax 2022 1st
						Land Improvemnt Total						
1	205.15 30	0.4929 165X165TRI 2SV L 2AG .0000 AC	2	CHRISTIANO, ANTHONY & JEAN 13 MATRICK COURT HILLSBOROUGH, NJ 13 MATRICK COURT	08844 RA / 139	317,200 385,700 702,900		702,900		F01	1	0.00 15,165.74 7,582.87
2	205.15 31	0.5352 110X170 2SV L 3BIG .0000 AC	2	BLOCH, MITCHEL A & PRYOR, ANN J 11 MATRICK COURT HILLSBOROUGH, NJ 11 MATRICK COURT	08844 RA / 139	318,400 455,400 773,800		773,800		F01	1	0.00 17,081.71 8,540.86
3	205.15 32	0.5832 139X226TRI 2SV L 2AG .0000 AC	2	SURAMPUDI, PRASAD L & APARNA 4 JENNINGS COURT HILLSBOROUGH, NJ 4 JENNINGS COURT	08844 RA / 139	319,600 418,800 738,400		738,400		F01	1	0.00 15,642.38 7,821.19
4	205.15 33	0.5581 163X272TRI 2SV L 2BIG .0000 AC	2	CAO, YUXIN & LI, YUE 6 JENNINGS COURT HILLSBOROUGH, NJ 6 JENNINGS COURT	08844 RA / 139	318,900 471,200 790,100		790,100		F01	1	0.00 17,246.07 8,623.04
5	205.15 34	0.7542 130X271TRI 2SV L 2AG .0000 AC	2	NIGAM, RAJIV & RAIRIKAR, PRACHI 8 JENNINGS COURT HILLSBOROUGH, NJ 8 JENNINGS COURT	08844 RA / 139	323,600 395,000 718,600		718,600		F01	1	0.00 15,762.13 7,881.07
6	205.15 35	0.7278 120X258AVG 2SV L 2BIG .0000 AC	2	PASSMAN, GARY J & KATHERINE A 10 JENNINGS COURT HILLSBOROUGH, NJ 10 JENNINGS COURT	08844 RA / 139	322,900 405,800 728,700		728,700		F01	1	0.00 15,975.79 7,987.90
7	205.15 36	0.6143 120X200 2SV L 2AG .0000 AC	2	RIVERA, STEPHEN D & MARIA 12 JENNINGS COURT HILLSBOROUGH, NJ 12 JENNINGS COURT	08844 RA / 139	320,400 413,500 733,900		733,900		F01	1	0.00 16,436.00 8,218.00
8	205.15 37	0.7637 135X194AVG 2SV L 3BIG .0000 AC	2	DESIDERIO, EDWARD & DONNA M 14 JENNINGS COURT HILLSBOROUGH, NJ 14 JENNINGS COURT	08844 RA / 139	324,000 490,700 814,700		814,700		F01	1	0.00 17,901.15 8,950.58
9	205.15 38	15.0781 OPEN SPACE 15.0781 AC	15C	TOWNSHIP OF HILLSBOROUGH 379 SOUTH BRANCH ROAD HILLSBOROUGH, NJ 16 RADDEL CT - OPEN SPACE	08844 RA / 139	264,100 0 264,100		*Exempt*		F01	1	0.00 0.00 0.00
10	205.15 39	0.6425 141X183AVG 2SV L 3BIG POOL .0000 AC	2	LEBRON, SAMMUEL & JENNIFER 13 JENNINGS COURT HILLSBOROUGH, NJ 13 JENNINGS COURT	08844 RA / 139	321,100 491,300 812,400		812,400		F01	1	0.00 17,891.76 8,945.88
11	205.15 40	0.5937 120X210 2SV L 3BIG .0000 AC	2	PEZZA, VINCENT & SIMONE N 11 JENNINGS COURT HILLSBOROUGH, NJ 11 JENNINGS COURT	08844 RA / 139	319,900 480,000 799,900		799,900		F01	1	0.00 18,105.43 9,052.72
12	205.15 41	.7591 120X253AVG 2SV L 2BIG .0000 AC	2	TOKE, DAVID A & KAY S 9 JENNINGS COURT HILLSBOROUGH, NJ 9 JENNINGS COURT	08844 RA / 139	324,000 414,700 738,700		738,700		F01	1	0.00 16,219.98 8,109.99
13	205.15 42	0.8478 110X264AVG 2SV L 2AG .0000 AC	2	LAZARO, MATTHEW J & MARY SUE TRSTEE 7 JENNINGS COURT HILLSBOROUGH, NJ 7 JENNINGS COURT	08844 RA / 139	326,200 384,000 710,200		710,200		F01	1	0.00 15,557.85 7,778.93
14	205.15 43	0.5339 109X180AVG 2SV L 2AG .0000 AC	2	MUTH, ARTHUR G & MARIA M 5 JENNINGS COURT HILLSBOROUGH, NJ 5 JENNINGS COURT	08844 RA / 139	318,400 378,700 697,100		697,100		F01	1	0.00 15,250.27 7,625.14
Page Totals						4,174,600 5,584,800	0	9,759,400				Block: 205.15 Lot: 43

1	2	3	4	5	6	7	8	9	10	11		
Line	Block No Lot No. Qualification Account #	Land Dimensions Building Description Additional Lots Acreage	Prop Class	Owner's Name Address City State Property Location	Billing Code Zip Code Zoning/Tax Map Pg	Value	Exemptions Code Amount	Net Taxable Value	Deductions Code No Owners	Special Tax Codes	Num Units	Deduction Amt 2021 Tax 2022 1st
						Land Improvemnt Total						
1	205.15 44	0.4307 115X152AVG 2SV L 3AG .0000 AC	2	TORNTORE, MICHAEL J & VICTORIA M 3 JENNINGS COURT HILLSBOROUGH, NJ 3 JENNINGS COURT	08844 RA / 139	315,800 354,900 670,700		670,700		F01	1	0.00 14,865.19 7,432.60
2	205.15 45	0.4457 130X150 2SV L 3BIG .0000 AC	2	LANKA, SRI SUBHA & PAWANKUMAR 3 MATRICK CT HILLSBOROUGH, NJ 3 MATRICK COURT	08844 RA / 139	316,200 425,900 742,100		742,100		F01	1	0.00 16,302.17 8,151.09
3	205.15 46	0.4457 130X150 2SV L 2BIG .0000 AC	2	BOSE, SOMNATH & SANGITA 1 MATRICK COURT HILLSBOROUGH, NJ 1 MATRICK COURT	08844 RA / 139	316,200 392,600 708,800		708,800		F01	1	0.00 15,524.98 7,762.49
4	205.15 47	0.4132 120X150 2SV L 2AG .0000 AC	2	SERIN, BARRY F & JOYCE A 6 HOLECOMB DRIVE HILLSBOROUGH, NJ 6 HOLECOMB DRIVE	08844 RA / 139	315,300 395,100 710,400		710,400		F01	1	0.00 15,564.90 7,782.45
5	205.15 48	0.4457 130X150 2SV L 2AG .0000 AC	2	SEELIG, MICHAEL J & JACQUELINE B 8 HOLECOMB DRIVE HILLSBOROUGH, NJ 8 HOLECOMB DRIVE	08844 RA / 139	315,300 378,200 693,500		693,500		F01	1	0.00 14,879.28 7,439.64
6	205.15 49	0.4132 120X150 2SV L 2AG .0000 AC	2	FURBEE, TODD & TERESA 10 HOLECOMB DRIVE HILLSBOROUGH, NJ 10 HOLECOMB DRIVE	08844 RA / 139	315,300 385,100 700,400		700,400		F01	1	0.00 14,829.97 7,414.99
7	205.15 50	0.4132 120X150 2SV L 2BIG .0000 AC	2	DSA, ROGER D. & MALIK, ANITA 12 HOLECOMB DRIVE HILLSBOROUGH, NJ 12 HOLECOMB DRIVE	08844 RA / 139	315,300 462,300 777,600		777,600		F01	1	0.00 17,011.27 8,505.64
8	205.15 51	0.4394 110X147AVG 2SV L 2AG .0000 AC	2	JI, CHUNXIN 2 RADDEL COURT HILLSBOROUGH, NJ 2 RADDEL COURT	08844 RA / 139	316,000 372,100 688,100		688,100		F01	1	0.00 15,081.21 7,540.61
9	205.15 52	0.4873 120X162 2SV L 2BIG .0000 AC	2	PATEL, HIREN & AROHI 4 RADDEL COURT HILLSBOROUGH, NJ 4 RADDEL COURT	08844 RA / 139	317,200 462,300 779,500		779,500		F01	1	0.00 17,415.12 8,707.56
10	205.15 53	0.4732 110X164AVG 2SV L 2AG .0000 AC	2	ATLAS, RODNEY & MARIA 6 RADDEL COURT HILLSBOROUGH, NJ 6 RADDEL COURT	08844 RA / 139	316,800 353,100 669,900		669,900		F01	1	0.00 14,599.86 7,299.93
11	205.15 54	0.4732 110X160 2SV L 2AG .0000 AC	2	PATEL, SNEHAL & CHIRAG 8 RADDEL COURT HILLSBOROUGH, NJ 8 RADDEL COURT	08844 RA / 139	316,800 341,800 658,600		658,600		F01	1	0.00 14,334.55 7,167.28
12	205.15 55	0.4732 110X160 2SV L 2BIG .0000 AC	2	GLEASON, JAMES E & BRIDGET A 10 RADDEL COURT HILLSBOROUGH, NJ 10 RADDEL COURT	08844 RA / 139	316,800 415,600 732,400		732,400		F01	1	0.00 16,076.76 8,038.38
13	205.15 56	0.4602 115X161AVG 2SV L 2BIG .0000 AC	2	GRABER, TERRY E & MAURA M 12 RADDEL COURT HILLSBOROUGH, NJ 12 RADDEL COURT	08844 RA / 139	316,500 378,800 695,300		695,300	V1 2	F01	1	250.00 15,071.82 7,535.91
14	205.15 57	0.4408 120X160 2SV L 2BIG .0000 AC	2	LOCICERO, STEVEN P & MARIA L 14 RADDEL COURT HILLSBOROUGH, NJ 14 RADDEL COURT	08844 RA / 139	316,000 415,100 731,100		731,100		F01	1	0.00 15,661.16 7,830.58
Page Totals				V1 250		4,425,500 5,532,900	0	9,958,400				Block: 205.15 Lot: 57

1	2	3	4	5	6	7	8	9	10	11		
Line	Block No Lot No. Qualification Account #	Land Dimensions Building Description Additional Lots Acreage	Prop Class	Owner's Name Address City State Property Location	Billing Code Zip Code Zoning/Tax Map Pg	Value	Exemptions Code Amount	Net Taxable Value	Deductions Code No Owners	Special Tax Codes	Num Units	Deduction Amt 2021 Tax 2022 1st
						Land Improvemnt Total						
1	205.15 58	2.1805 OPEN SPACE 2.1805 AC	15C	TOWNSHIP OF HILLSBOROUGH 379 SOUTH BRANCH ROAD HILLSBOROUGH, NJ MILLSTONE RIVER ROAD	08844 RA / 139	21,800 0 21,800		*Exempt*		F01	1	0.00 0.00 0.00
2	205.15 61	0.5606 90X166 2SV L 3BG .0000 AC	2	LEE, LESLIE V 13 RADDEL COURT HILLSBOROUGH, NJ 13 RADDEL COURT	08844 RA / 139	319,000 548,100 867,100		867,100		F01	1	0.00 18,596.16 9,298.08
3	205.15 62	0.5550 154X181AVG 2SV L 2AG .0000 AC	2	DESAI, DEVANG B & JIGNA D 11 RADDEL COURT HILLSBOROUGH, NJ 11 RADDEL COURT	08844 RA / 139	318,800 440,700 759,500		759,500		F01	1	0.00 16,623.84 8,311.92
4	205.15 63	0.6489 120X215 2SV L 3AG .0000 AC	2	SANFILIPPO, ROBERT & HOEY, DARCY 9 RADDEL COURT HILLSBOROUGH, NJ 9 RADDEL COURT	08844 RA / 139	321,200 364,400 685,600		685,600		F01	1	0.00 15,015.47 7,507.74
5	205.15 64	0.5369 168X256AVG 2SV L 2AG .0000 AC	2	HAMMERSCHMIDT, B & GINA BENGIVENGA- 7 RADDEL COURT HILLSBOROUGH, NJ 7 RADDEL COURT	08844 RA / 139	318,400 379,800 698,200		698,200		F01	1	0.00 15,379.40 7,689.70
6	205.15 65	0.5538 158X251AVG 2SV L 2AG .0000 AC	2	YANG, ZHIHONG & GUAN, FEI 5 RADDEL COURT HILLSBOROUGH, NJ 5 RADDEL COURT	08844 RA / 139	318,900 379,300 698,200		698,200		F01	1	0.00 15,229.13 7,614.57
7	205.15 66	0.5656 120X179 2SV L 2AG .0000 AC	2	CAO, JIAN & YINGBO 3 RADDEL COURT HILLSBOROUGH, NJ 3 RADDEL COURT	08844 RA / 139	319,200 365,200 684,400		684,400		F01	1	0.00 14,961.46 7,480.73
8	205.15 67	0.4508 120X145AVG 2SV L 2AG .0000 AC	2	WATTAL, SANDEEP & WATTAL, SEEMA 1 RADDEL COURT HILLSBOROUGH, NJ 1 RADDEL COURT	08844 RA / 139	316,300 362,400 678,700		678,700		F01	1	0.00 14,768.92 7,384.46
9	205.15 68	0.4383 120X140AVG 2SV L 2AG .0000 AC	2	VADALIA, PARESH & VACHHANI, HAZEL 102 LABAW COURT HILLSBOROUGH, NJ 102 LABAW COURT	08844 RA / 139	316,000 371,900 687,900		687,900		F01	1	0.00 15,090.60 7,545.30
10	205.15 69	0.5081 120X167AVG 2SV L 2AG .0000 AC	2	PHILIP, JOJU K & MINI THOMAS 104 LABAW COURT HILLSBOROUGH, NJ 104 LABAW COURT	08844 RA / 139	317,700 370,900 688,600		688,600		F01	1	0.00 15,038.95 7,519.48
11	205.15 70	0.5622 120X200 2SV L 3AG .0000 AC	2	COSTELLO, JOSEPH E & MARY LISA 106 LABAW COURT HILLSBOROUGH, NJ 106 LABAW COURT	08844 RA / 139	319,100 420,600 739,700		739,700		F01	1	0.00 16,257.55 8,128.78
12	205.15 71	0.6082 110X199AVG 2SV L 3AG .0000 AC	2	ABUSCHINOW, DAVID & KATHRYN E 108 LABAW COURT HILLSBOROUGH, NJ 108 LABAW COURT	08844 RA / 139	320,200 419,100 739,300		739,300		F01	1	0.00 16,227.03 8,113.52
13	205.15 72	0.5703 110X183AVG 2SV L 2AG .0000 AC	2	JUSSIM, LEE & BAUM, LISA 110 LABAW COURT HILLSBOROUGH, NJ 110 LABAW COURT	08844 RA / 139	319,300 338,000 657,300		657,300		F01	1	0.00 14,268.80 7,134.40
14	205.15 73	0.5502 110X182AVG 2SV L 2BIG POOL .0000 AC	2	GOTTSCHALK, REBECCA 112 LABAW COURT HILLSBOROUGH, NJ 112 LABAW COURT	08844 RA / 139	318,800 476,600 795,400		795,400		F01	1	0.00 17,285.98 8,642.99
Page Totals						4,142,900 5,237,000	0	9,379,900				Block: 205.15 Lot: 73

1	2	3	4	5	6	7	8	9	10	11		
Line	Block No Lot No. Qualification Account #	Land Dimensions Building Description Additional Lots Acreage	Prop Class	Owner's Name Address City State Property Location	Billing Code Zip Code Zoning/Tax Map Pg	Value	Exemptions Code Amount	Net Taxable Value	Deductions Code No Owners	Special Tax Codes	Num Units	Deduction Amt 2021 Tax 2022 1st
						Land Improvemnt Total						
1	205.15 74	0.4811 110X160 2SV L 2AG .0000 AC	2	ANGELLO, JAMES & COMMERTON, MARY 114 LABAW COURT HILLSBOROUGH, NJ 114 LABAW COURT	08844 RA / 139	316,800 458,900 775,700		775,700		F01	1	0.00 16,508.79 8,254.40
2	205.15 75	0.4571 100X160AVG 2SV L 2BIG .0000 AC	2	HOURI, PAUL E & KRISTEN M 116 LABAW COURT HILLSBOROUGH, NJ 116 LABAW COURT	08844 RA / 139	316,300 511,900 828,200		828,200		F01	1	0.00 17,579.48 8,789.74
3	205.15 76	0.4130 120X150 2SV L 2AG .0000 AC	2	FREDERICKS, PETER & KUBOSKI, C. 118 LABAW COURT HILLSBOROUGH, NJ 118 LABAW COURT	08844 RA / 139	315,300 419,300 734,600		734,600		F01	1	0.00 16,316.26 8,158.13
4	205.15 77	0.4722 115X112 2SV L 3BIG .0000 AC	2	KIM, HYON S & NAN HEE 120 LABAW COURT HILLSBOROUGH, NJ 120 LABAW COURT	08844 RA / 139	317,800 427,400 745,200		745,200		F01	1	0.00 16,137.81 8,068.91
5	205.15 78	0.7699 2SV L 3BIG AKA B205.19 L10 .7699 AC	2	RAJENDRAN, ANOOP 117 LABAW COURT HILLSBOROUGH, NJ 117 LABAW COURT	08844 RA / 139	324,300 453,600 777,900		777,900		F01	1	0.00 17,053.53 8,526.77
6	205.15 79	0.5166 270X132AVG 2SV L 2AG AKA B205.19 L11 .0000 AC	2	GAMBARDELLA, STEVEN & PATRICIA 115 LABAW COURT HILLSBOROUGH, NJ 115 LABAW COURT	08844 RA / 139	317,700 373,300 691,000		691,000		F01	1	0.00 14,621.00 7,310.50
7	205.15 80	.459 2SV L 3AG .4590 AC	2	AMIN, RUCHIR & SHILPA P 2 LUCAS DRIVE HILLSBOROUGH, NJ 2 LUCAS DRIVE	08844 RA / 139	316,500 402,000 718,500		718,500		F01	1	0.00 15,724.58 7,862.29
8	205.15 81	0.4133 2SVB L 3AG .4133 AC	2	VUJJINI, SURESH R & AVIRINENI, JYOTH 4 LUCAS DRIVE HILLSBOROUGH, NJ 4 LUCAS DRIVE	08844 RA / 138	385,300 509,700 895,000		895,000		F01	1	0.00 19,277.08 9,638.54
9	205.15 82	0.4133 2SV L 2AG .4133 AC	2	SO, VINCENT M & ANITA 6 LUCAS DRIVE HILLSBOROUGH, NJ 6 LUCAS DRIVE	08844 RA / 138	385,300 423,100 808,400		808,400		F01	1	0.00 17,337.63 8,668.82
10	205.15 83	0.4133 2SVB L 3AG .4133 AC	2	LAKKAMRAJU, NATARAJU & SAI P 8 LUCAS DRIVE HILLSBOROUGH, NJ 8 LUCAS DRIVE	08844 RA / 138	385,300 504,600 889,900		889,900		F01	1	0.00 19,251.26 9,625.63
11	205.15 84	0.4133 2SVB L 3AG .4133 AC	2	MORRA, JOHN F & ANDREA S 10 LUCAS DRIVE HILLSBOROUGH, NJ 10 LUCAS DRIVE	08844 RA / 138	385,300 501,400 886,700		886,700		F01	1	0.00 19,131.50 9,565.75
12	205.15 85	0.5167 2SVB L 3AG .5167 AC	2	MAJIDUDDIN, IMRAN & AWAN, NOUREEN 12 LUCAS DRIVE HILLSBOROUGH, NJ 12 LUCAS DRIVE	08844 RA / 138	387,900 542,300 930,200		930,200		F01	1	0.00 20,197.50 10,098.75
13	205.15 86	0.5621 2SVB L 2AG .5621 AC	2	KITTUR, SUDHIR S & RASHMI C 14 LUCAS DRIVE HILLSBOROUGH, NJ 14 LUCAS DRIVE	08844 RA / 138	389,100 553,400 942,500		942,500		F01	1	0.00 20,328.98 10,164.49
14	205.15 87	0.473 2SVB L 3AG .4730 AC	2	GOLDMAN, DAVID A & KATHERINE A 16 LUCAS DRIVE HILLSBOROUGH, NJ 16 LUCAS DRIVE	08844 RA / 138	386,800 463,300 850,100		850,100		F01	1	0.00 18,243.96 9,121.98
Page Totals						4,929,700 6,544,200	0	11,473,900				Block: 205.15 Lot: 87

1	2	3	4	5	6	7	8	9	10	11		
Line	Block No Lot No. Qualification Account #	Land Dimensions Building Description Additional Lots Acreage	Prop Class	Owner's Name Address City State Property Location	Billing Code Zip Code Zoning/Tax Map Pg	Value	Exemptions Code Amount	Net Taxable Value	Deductions Code No Owners	Special Tax Codes	Num Units	Deduction Amt 2021 Tax 2022 1st
						Land Improvemnt Total						
1	205.15 88	0.484 2SV L 3AG .4840 AC	2	PITT, STEPHEN W & AURALEE P 18 LUCAS DDRIVE HILLSBOROUGH, NJ 18 LUCAS DRIVE	08844 RA / 138	387,100 558,000 945,100		945,100		F01	1	0.00 20,474.57 10,237.29
2	205.15 89	0.484 2SVB L 3AG .4840 AC	2	JOGANNAGARI, NARAYANASWAMY & KALYAN 20 LUCAS DRIVE HILLSBOROUGH, NJ 20 LUCAS DRIVE	08844 RA / 138	387,100 492,000 879,100		879,100		F01	1	0.00 18,964.80 9,482.40
3	205.15 90	0.484 2SVB L 3AG .4840 AC	2	RAO, VISHNU & DISALE 22 LUCAS DRIVE HILLSBOROUGH, NJ 22 LUCAS DRIVE	08844 RA / 138	387,100 518,200 905,300		905,300		F01	1	0.00 19,612.85 9,806.43
4	205.15 91	0.474 2SVB L 2AG .4740 AC	2	KOTHAVALE, MANDAR & ANUJA M 24 LUCAS DRIVE HILLSBOROUGH, NJ 24 LUCAS DRIVE	08844 RA / 138	386,900 459,200 846,100		846,100		F01	1	0.00 17,469.12 8,734.56
5	205.15 92	0.440 2SV L 2AG .4400 AC	2	SANDHU, JATINDER S & KAMAL 26 LUCAS DRIVE HILLSBOROUGH, NJ 26 LUCAS DRIVE	08844 RA / 138	386,000 471,200 857,200		857,200		F01	1	0.00 18,323.79 9,161.90
6	205.15 93	25.2432 OPEN SPACE 25.2432 AC	15C	TOWNSHIP OF HILLSBOROUGH 379 SOUTH BRANCH ROAD HILLSBOROUGH, NJ 28 LUCAS DR -OPEN SPACE	08844 RA / 138	252,400 0 252,400		*Exempt*		F01	1	0.00 0.00 0.00
7	205.15 94	0.4132 2SVB L 2AG .4132 AC	2	AMARINENI, N & SIRIKONDA, M 30 LUCAS DR HILLSBOROUGH, NJ 30 LUCAS DRIVE	08844-2288 RA / 138	385,300 469,600 854,900		854,900		F01	1	0.00 18,309.70 9,154.85
8	205.15 95	0.413 2SVB L 2BIG .4130 AC	2	PATEL, ARPIT N & MEGHA A 32 LUCAS DRIVE HILLSBOROUGH, NJ 32 LUCAS DRIVE	08844 RA / 138	385,300 513,500 898,800		898,800		F01	1	0.00 19,460.23 9,730.12
9	205.15 96	0.413 2SVB L 3ATG .4130 AC	2	SAGAN, JOHN P & STEPHANIE V 34 LUCAS DRIVE HILLSBOROUGH, NJ 34 LUCAS DRIVE	08844 RA / 138	385,300 565,900 951,200		951,200		F01	1	0.00 19,817.12 9,908.56
10	205.15 97	0.413 2SVB L 2AG .4130 AC	2	KOTTAPALLY, KESHAVA R & SRUTHI R A 36 LUCAS DRIVE HILLSBOROUGH, NJ 36 LUCAS DRIVE	08844 RA / 138	385,300 452,700 838,000		838,000		F01	1	0.00 18,034.99 9,017.50
11	205.15 98	0.608 2SVB L 3AG .6080 AC	2	SHAH, MRUGESH S & BELA M 38 FRENCH DRIVE HILLSBOROUGH, NJ 38 FRENCH DRIVE	08844 RA / 138	390,200 619,600 1,009,800		1,009,800		F01	1	0.00 21,545.25 10,772.63
12	205.15 99	0.425 2SV L 3ATG .4250 AC	2	POLAMURI, R B & NALANDA VEMIREDDY 40 FRENCH DRIVE HILLSBOROUGH, NJ 40 FRENCH DRIVE	08844 RA / 138	385,600 592,200 977,800		977,800		F01	1	0.00 21,596.90 10,798.45
13	205.15 100	0.413 2SVB L 2ATG .4130 AC	2	AYYAPPAN, A & SATHIYABHAMA A 42 FRENCH DRIVE HILLSBOROUGH, NJ 42 FRENCH DRIVE	08844 RA / 138	385,300 488,600 873,900		873,900		F01	1	0.00 18,652.51 9,326.26
14	205.15 101	0.427 2SVB L 2ATG .4270 AC	2	KARRA, VENKAT & KOMAL 44 FRENCH DRIVE HILLSBOROUGH, NJ 44 FRENCH DRIVE	08844 RA / 138	385,700 524,700 910,400		910,400		F01	1	0.00 19,582.32 9,791.16
Page Totals						5,022,200 6,725,400	0	11,747,600				Block: 205.15 Lot: 101

1	2	3	4	5	6	7	8	9	10	11		
Line	Block No Lot No. Qualification Account #	Land Dimensions Building Description Additional Lots Acreage	Prop Class	Owner's Name Address City State Property Location	Billing Code Zip Code Zoning/Tax Map Pg	Value	Exemptions Code Amount	Net Taxable Value	Deductions Code No Owners	Special Tax Codes	Num Units	Deduction Amt 2021 Tax 2022 1st
						Land Improvemnt Total						
1	205.15 102	0.432 2SVB L 3ATG .4320 AC	2	PATEL, JALPA K & KHILAN P 45 FRENCH DRIVE HILLSBOROUGH, NJ 45 FRENCH DRIVE	08844 RA / 138	385,800 475,800 861,600		861,600		F01	1	0.00 18,591.46 9,295.73
2	205.15 103	0.440 2SVB L 3ATG .4400 AC	2	SHARMA, RAJIV R & SINGH, R 43 FRENCH DRIVE HILLSBOROUGH, NJ 43 FRENCH DRIVE	08844 RA / 138	386,000 515,900 901,900		901,900		F01	1	0.00 19,652.76 9,826.38
3	205.15 104	0.553 2SVB L 3AG POOL .5530 AC	2	GRIFFITH, DAVID & NEAVA 41 FRENCH DRIVE HILLSBOROUGH, NJ 41 FRENCH DRIVE	08844 RA / 138	388,800 590,800 979,600		979,600		F01	1	0.00 21,324.54 10,662.27
4	205.15 105	0.463 2SVB L 3ATG .4630 AC	2	SHARAN, RUDRAKSH & SHILPA 39 FRENCH DRIVE HILLSBOROUGH, NJ 39 FRENCH DRIVE	08844 RA / 138	386,600 620,000 1,006,600		1,006,600		F01	1	0.00 21,963.19 10,981.60
5	205.15 106	0.413 2SVB L 3ATG .4130 AC	2	PATEL, JATIN R & CHETNA K 37 FRENCH DRIVE HILLSBOROUGH, NJ 37 FRENCH DRIVE	08844 RA / 138	385,300 490,200 875,500		875,500		F01	1	0.00 18,521.02 9,260.51
6	205.15 107	0.413 2SVB L 3AG .4130 AC	2	CHUNG, MAN C & HOI T CHAN 35 FRENCH DRIVE HILLSBOROUGH, NJ 35 FRENCH DRIVE	08844 RA / 138	385,300 450,700 836,000		836,000		F01	1	0.00 17,875.33 8,937.67
7	205.15 108	0.413 2SVB L 3ATG .4130 AC	2	PETTI, KEVIN M & CARMEN A DIAZ- 33 FRENCH DRIVE HILLSBOROUGH, NJ 33 FRENCH DRIVE	08844 RA / 138	385,300 454,200 839,500		839,500		F01	1	0.00 18,260.40 9,130.20
8	205.15 109	0.413 2SVB L 2AG .4130 AC	2	PANCHEDULA, VENKATESH & ANITHA R 31 FRENCH DRIVE HILLSBOROUGH, NJ 31 FRENCH DRIVE	08844 RA / 138	385,300 494,700 880,000		880,000		F01	1	0.00 18,936.63 9,468.32
9	205.15 110	0.430 2SVB L 3AG .4300 AC	2	PARUCHURU, PRATAP K & ANURADHA 29 FRENCH DRIVE HILLSBOROUGH, NJ 29 FRENCH DRIVE	08844 RA / 138	385,800 508,700 894,500		894,500		F01	1	0.00 19,587.02 9,793.51
10	205.15 111	0.435 2SVB L 3AG .4350 AC	2	MIRZA, TABISH 27 FRENCH DRIVE HILLSBOROUGH, NJ 27 FRENCH DRIVE	08844 RA / 138	385,900 570,400 956,300		956,300		F01	1	0.00 20,925.38 10,462.69
11	205.15 112	0.435 2SVB L 2AG .4350 AC	2	SHRESTHA, JEBIL & SHILPY MALLA 25 FRENCH DRIVE HILLSBOROUGH, NJ 25 FRENCH DRIVE	08844 RA / 138	385,900 529,600 915,500		915,500		F01	1	0.00 19,767.82 9,883.91
12	205.15 113	0.435 2SV L 2ATG .4350 AC	2	CIESLAK, LUIZ P & ANABELA S 23 FRENCH DRIVE HILLSBOROUGH, NJ 23 FRENCH DRIVE	08844 RA / 138	385,900 465,700 851,600		851,600		F01	1	0.00 18,490.51 9,245.26
13	205.15 114	0.435 2SVB L 3ATG .4350 AC	2	RYAN, ROHAN V & ANN-MARIE 21 FRENCH DRIVE HILLSBOROUGH, NJ 21 FRENCH DRIVE	08844 RA / 138	385,900 579,200 965,100		965,100		F01	1	0.00 21,312.80 10,656.40
14	205.15 115	0.435 2SVB L 3ATG .4350 AC	2	PALMIERI, ANTHONY & CATHERINE M 19 FRENCH DRIVE HILLSBOROUGH, NJ 19 FRENCH DRIVE	08844 RA / 138	385,900 567,000 952,900		952,900	V1 2	F01	1	250.00 20,100.12 10,050.06
Page Totals				V1 250		5,403,700 7,312,900	0	12,716,600				Block: 205.15 Lot: 115

1	2	3	4	5	6	7	8	9	10	11		
Line	Block No Lot No. Qualification Account #	Land Dimensions Building Description Additional Lots Acreage	Prop Class	Owner's Name Address City State Property Location	Billing Code Zip Code Zoning/Tax Map Pg	Value	Exemptions Code Amount	Net Taxable Value	Deductions Code No Owners	Special Tax Codes	Num Units	Deduction Amt 2021 Tax 2022 1st
						Land Improvemnt Total						
1	205.15 116	0.435 2SVB L 2ATG .4350 AC	2	PINKETT, LAURA M & DANIEL K 17 FRENCH DRIVE HILLSBOROUGH, NJ 17 FRENCH DRIVE	08844 RA / 138	385,900 457,500 843,400		843,400		F01	1	0.00 17,602.96 8,801.48
2	205.15 117	0.430 2SVB L 2AG .4300 AC	2	MUTHUSAMY, ANURADHA & SENGOTTAIYAN 15 FRENCH DRIVE HILLSBOROUGH, NJ 15 FRENCH DRIVE	08844 RA / 138	385,800 455,200 841,000		841,000		F01	1	0.00 17,469.12 8,734.56
3	205.15 118	0.413 2SVB L 2ATG .4130 AC	2	NAG, CHANCHAL & NAG, PIYALI 13 FRENCH DR HILLSBOROUGH, NJ 13 FRENCH DRIVE	08844 RA / 138	385,300 453,100 838,400		838,400		F01	1	0.00 18,067.87 9,033.94
4	205.15 119	0.413 2SVB L 2ATG .4130 AC	2	ARUNACHALAM, R & SUSHELA 11 FRENCH DRIVE HILLSBOROUGH, NJ 11 FRENCH DRIVE	08844 RA / 138	385,300 431,700 817,000		817,000		F01	1	0.00 17,429.21 8,714.61
5	205.15 120	0.413 2SVB L 3ATG .4130 AC	2	ARORA, NEERAJ & PRANJALI 9 FRENCH DRIVE HILLSBOROUGH, NJ 9 FRENCH DRIVE	08844 RA / 138	385,300 485,300 870,600		870,600		F01	1	0.00 18,394.23 9,197.12
6	205.15 121	0.413 2SVB L 2ATG .4130 AC	2	NOOKALA, SATISH K 7 FRENCH DRIVE HILLSBOROUGH, NJ 7 FRENCH DRIVE	08844 RA / 138	385,300 429,700 815,000		815,000		F01	1	0.00 17,494.97 8,747.49
7	205.15 122	0.434 2SVB L 3ATG .4340 AC	2	NAGNUR, MILIND M & PRITI M 5 FRENCH DRIVE HILLSBOROUGH, NJ 5 FRENCH DRIVE	08844 RA / 138	385,900 559,200 945,100		945,100		F01	1	0.00 20,300.81 10,150.41
8	205.15 123	0.434 2SVB L 3AG .4340 AC	2	ALEX, JAISON G & BEENA 3 FRENCH DRIVE HILLSBOROUGH, NJ 3 FRENCH DRIVE	08844 RA / 138	385,900 608,500 994,400		994,400		F01	1	0.00 21,359.76 10,679.88
9	205.15 124	0.521 2SV L 2ATG .5210 AC	2	NALLAGANCHU, BHASKAR R & UMAVANI 1 FRENCH DRIVE HILLSBOROUGH, NJ 1 FRENCH DRIVE	08844 RA / 138	388,000 448,300 836,300		836,300		F01	1	0.00 17,985.68 8,992.84
10	205.15 125	0.7112 2SV L 3BIG .7112 AC	2	BOTADRA, BHAVIN KUMAR 2 CAIN DRIVE HILLSBOROUGH, NJ 2 CAIN DRIVE	08844 RA / 137	377,700 465,400 843,100		843,100		F01	1	0.00 17,945.77 8,972.89
11	205.15 126	0.447 2SV L 2BIG .4470 AC	2	GIOLLI, GLEN & TERRI A 4 CAIN DRIVE HILLSBOROUGH, NJ 4 CAIN DRIVE	08844 RA / 137	371,200 416,000 787,200		787,200		F01	1	0.00 16,717.76 8,358.88
12	205.15 127	0.447 2SV L 2BIG .4470 AC	2	ZIMMER, MARC & LEISA 6 CAIN DRIVE HILLSBOROUGH, NJ 6 CAIN DRIVE	08844 RA / 137	371,200 431,200 802,400		802,400		F01	1	0.00 16,905.60 8,452.80
13	205.15 128	0.447 2SV L 2BIG .4470 AC	2	PUDIMOTT, CHRISTOPHER N & JODI A 8 CAIN DRIVE HILLSBOROUGH, NJ 8 CAIN DRIVE	08844 RA / 137	371,200 443,800 815,000		815,000		F01	1	0.00 17,290.67 8,645.34
14	205.15 129	0.4470 2SV L 2BIG .4470 AC	2	LIPINSKI, BRIAN C & VICTORIA 10 CAIN DRIVE HILLSBOROUGH, NJ 10 CAIN DRIVE	08844 RA / 137	371,200 411,300 782,500		782,500		F01	1	0.00 16,602.71 8,301.36
Page Totals						5,335,200 6,496,200	0	11,831,400				Block: 205.15 Lot: 129

1	2	3	4	5	6	7	8	9	10	11		
Line	Block No Lot No. Qualification Account #	Land Dimensions Building Description Additional Lots Acreage	Prop Class	Owner's Name Address City State Property Location	Billing Code Zip Code Zoning/Tax Map Pg	Value	Exemptions Code Amount	Net Taxable Value	Deductions Code No Owners	Special Tax Codes	Num Units	Deduction Amt 2021 Tax 2022 1st
						Land Improvemnt Total						
1	205.15 130	0.5224 2SV L 3BIG .5224 AC	2	FETAYA, ALBERT PATRICE & GLORIA C 12 CAIN DRIVE HILLSBOROUGH, NJ 12 CAIN DRIVE	08844 RA / 137	372,900 460,300 833,200		833,200		F01	1	0.00 17,969.25 8,984.63
2	205.15 131	0.581 2SV L 3BIG .5810 AC	2	WATSON, JERRY A & DONNA M 14 CAIN DRIVE HILLSBOROUGH, NJ 14 CAIN DRIVE	08844 RA / 137	374,600 456,300 830,900		830,900		F01	1	0.00 17,901.15 8,950.58
3	205.15 132	0.6140 2SV L 3BIG .6140 AC	2	PARIKH, BHUMIK K & SIDDHI B 16 CAIN DRIVE HILLSBOROUGH, NJ 16 CAIN DRIVE	08844 RA / 137	356,400 413,100 769,500		769,500		F01	1	0.00 16,337.38 8,168.69
4	205.15 133	0.438 2SV L 2BIG .4380 AC	2	HOU, ZUGANG & TANG, HONGYU 1 KIMBLE COURT HILLSBOROUGH, NJ 16 GUMBLE COURT	08844 RA / 137	370,900 391,200 762,100		762,100		F01	1	0.00 16,454.78 8,227.39
5	205.15 134	0.510 2SV L 2AG .5100 AC	2	YANAMANDRA, SRINIVAS & MYTHILI J 18 GUMBLE COURT HILLSBOROUGH, NJ 18 GUMBLE COURT	08844 RA / 137	372,600 472,600 845,200		845,200		F01	1	0.00 17,995.07 8,997.54
6	205.15 135	33.665 OPEN SPACE 33.6650 AC	15C	TOWNSHIP OF HILLSBOROUGH 379 SOUTH BRANCH ROAD HILLSBOROUGH, NJ GUMBLE CT - OPEN SPACE	08844 RA / 138	336,600 0 336,600		*Exempt*		F01	1	0.00 0.00 0.00
7	205.15 136	0.485 2SV L 2BIG .4850 AC	2	BUISSON, MICHAEL L & JENNIFER M 21 GUMBLE COURT HILLSBOROUGH, NJ 21 GUMBLE COURT	08844 RA / 137	372,100 413,800 785,900		785,900		F01	1	0.00 16,635.59 8,317.80
8	205.15 137	0.5090 2SV L 3BIG .5090 AC	2	PATEL BHUPESH & PRATIMA 19 GUMBLE COURT HILLSBOROUGH, NJ 19 GUMBLE COURT	08844 RA / 137	372,700 426,400 799,100		799,100		F01	1	0.00 17,114.58 8,557.29
9	205.15 138	0.500 2SV L 2BIG .5000 AC	2	VANDERVLIT, JAMES & JENNIFER 17 GUMBLE COURT HILLSBOROUGH, NJ 17 GUMBLE COURT	08844 RA / 137	372,500 420,300 792,800		792,800		F01	1	0.00 16,053.28 8,026.64
10	205.15 139	0.4910 2SV L 2BIG .4910 AC	2	SOWERS, JEFFREY M & HEIDI W 15 GUMBLE COURT HILLSBOROUGH, NJ 15 GUMBLE COURT	08844 RA / 137	372,300 423,400 795,700		795,700		F01	1	0.00 16,914.99 8,457.50
11	205.15 140	0.4820 2SV L 2BIG .4820 AC	2	DRINKWATER, PETER & SANDHYA 13 GUMBLE COURT HILLSBOROUGH, NJ 13 GUMBLE COURT	08844 RA / 137	372,100 432,600 804,700		804,700		F01	1	0.00 17,241.37 8,620.69
12	205.15 141	0.473 2SV L 3BIG .4730 AC	2	PATEL, MANISH & SHEETAL 11 GUMBLE COURT HILLSBOROUGH, NJ 11 GUMBLE COURT	08844 RA / 137	371,800 438,300 810,100		810,100		F01	1	0.00 16,574.54 8,287.27
13	205.15 142	0.463 2SV L 2BIG .4630 AC	2	KEENAN, ALEXANDER J & JULIE S 9 GUMBLE COURT HILLSBOROUGH, NJ 9 GUMBLE COURT	08844 RA / 137	371,600 421,600 793,200		793,200		F01	1	0.00 16,799.95 8,399.98
14	205.15 143	0.4540 2SV L 2BIG .4540 AC	2	BEYDERMAN, V & BRODSKAYA, ROZALIYA 7 GUMBLE COURT HILLSBOROUGH, NJ 7 GUMBLE COURT	08844 RA / 137	371,400 388,300 759,700		759,700	D1 2	F01	1	250.00 15,758.66 7,879.33
Page Totals				D1 250		4,823,900 5,558,200	0	10,382,100				Block: 205.15 Lot: 143

1	2	3	4	5	6	7	8	9	10	11		
Line	Block No Lot No. Qualification Account #	Land Dimensions Building Description Additional Lots Acreage	Prop Class	Owner's Name Address City State Property Location	Billing Code Zip Code Zoning/Tax Map Pg	Value	Exemptions Code Amount	Net Taxable Value	Deductions Code No Owners	Special Tax Codes	Num Units	Deduction Amt 2021 Tax 2022 1st
						Land Improvemnt Total						
1	205.15 144	0.4450 2SV L 2BIG .4450 AC	2	POCCHIA, MATTHEW J & CLARINDA 5 GUMBLE COURT HILLSBOROUGH, NJ 5 GUMBLE COURT	08844 RA / 137	371,200 398,600 769,800		769,800		F01	1	0.00 16,175.38 8,087.69
2	205.15 145	0.436 2SV L 2AG .4360 AC	2	POPIV, ROMAN & OLGA 3 GUMBLE COURT HILLSBOROUGH, NJ 3 GUMBLE COURT	08844 RA / 137	370,900 402,600 773,500		773,500		F01	1	0.00 16,426.61 8,213.31
3	205.15 146	0.6070 2SV L 2BIG .6070 AC	2	LANCELOTTI, UGO A & MARIA G 1 GUMBLE COURT HILLSBOROUGH, NJ 1 GUMBLE COURT	08844 RA / 137	356,200 399,700 755,900		755,900		F01	1	0.00 16,029.80 8,014.90
4	205.15 147	1.5232 OPEN SPACE 1.5232 AC	15C	TOWNSHIP OF HILLSBOROUGH 379 SOUTH BRANCH ROAD HILLSBOROUGH, NJ AMSTERDAM DR - OPEN SPACE	08844 RA / 137	175,200 0 175,200		*Exempt*		F01	1	0.00 0.00 0.00
5	205.16 2	0.7247 180X176AVG 2SV L 2AG .0000 AC	2	THOLE, ALEXANDER C & LORI WEISS 3 MILBURN DRIVE HILLSBOROUGH, NJ 3 MILBURN DRIVE	08844 RA / 139	323,100 378,600 701,700		701,700		F01	1	0.00 15,600.11 7,800.06
6	205.16 3	0.4471 108X152AVG 2SV L 2AG .0000 AC	2	VASANI, AMIT 5 MILBURN DRIVE HILLSBOROUGH, NJ 5 MILBURN DRIVE	08844 RA / 139	315,900 383,300 699,200		699,200		F01	1	0.00 14,790.06 7,395.03
7	205.16 4	0.424 120X154AVG 2SV L 2BIG .0000 AC	2	ANAND, RUCHIKA 7 MILBURN DRIVE HILLSBOROUGH, NJ 7 MILBURN DRIVE	08844 RA / 139	315,000 404,900 719,900		719,900		F01	1	0.00 15,442.80 7,721.40
8	205.16 5	0.4658 120X169AVG 2SV L 2BIG .0000 AC	2	DESHPANDE, MILIND U & CRYSTAL M 9 MILBURN DRIVE HILLSBOROUGH, NJ 9 MILBURN DRIVE	08844 RA / 139	316,600 388,500 705,100		705,100		F01	1	0.00 15,743.35 7,871.68
9	205.16 6	0.5073 120X184AVG 2SV L 2BIG .0000 AC	2	CUMMINGS, MARK E & LINDA M 11 MILBURN DRIVE HILLSBOROUGH, NJ 11 MILBURN DRIVE	08844 RA / 139	317,700 380,500 698,200		698,200		F01	1	0.00 15,109.39 7,554.70
10	205.16 7	0.5488 120X199AVG 2SV L 2BIG .0000 AC	2	DINUZZO, JOSEPH & MANDY 13 MILBURN DRIVE HILLSBOROUGH, NJ 13 MILBURN DRIVE	08844 RA / 139	318,700 369,800 688,500		688,500		F01	1	0.00 15,076.51 7,538.26
11	205.16 8	0.5502 120X214AVG 2SV L 2BIG .0000 AC	2	ARAUJO, MICLINO M. & JENNIFER K. 15 MILBURN DRIVE HILLSBOROUGH, NJ 15 MILBURN DRIVE	08844 RA / 139	319,800 430,400 750,200		750,200		F01	1	0.00 16,497.05 8,248.53
12	205.16 9	0.5347 129X221TRI 2SV L 3AG .0000 AC	2	BONILLO, MICHAEL & BONILLO, F. 17 MILBURN DRIVE HILLSBOROUGH, NJ 17 MILBURN DRIVE	08844 RA / 139	318,200 445,100 763,300		763,300		F01	1	0.00 16,940.83 8,470.42
13	205.16 10	0.5859 120X212AVG 2SV L 2BIG .0000 AC	2	HUANG, PATRICIA & WALLER, BRIAN D 19 MILBURN DRIVE HILLSBOROUGH, NJ 19 MILBURN DRIVE	08844 RA / 139	319,600 427,300 746,900		746,900		F01	1	0.00 15,696.39 7,848.20
14	205.16 11	0.5562 120X202AVG 2SV L 2BIG .0000 AC	2	LYONS, TIMOTHY & EUNSEON KIM 21 MILBURN DRIVE HILLSBOROUGH, NJ 21 MILBURN DRIVE	08844 RA / 139	318,900 417,200 736,100		736,100		F01	1	0.00 16,046.23 8,023.12
Page Totals						4,281,800 5,226,500	0	9,508,300				Block: 205.16 Lot: 11

1	2	3	4	5	6	7	8	9	10	11		
Line	Block No Lot No. Qualification Account #	Land Dimensions Building Description Additional Lots Acreage	Prop Class	Owner's Name Address City State Property Location	Billing Code Zip Code Zoning/Tax Map Pg	Value	Exemptions Code Amount	Net Taxable Value	Deductions Code No Owners	Special Tax Codes	Num Units	Deduction Amt 2021 Tax 2022 1st
						Land Improvemnt Total						
1	205.16 12	0.5265 120X191AVG 2SV L 2AG .0000 AC	2	KOPROWSKI, RUDOLPH & BARBARA 23 MILBURN DRIVE HILLSBOROUGH, NJ 23 MILBURN DRIVE	08844 RA / 139	318,200 342,400 660,600		660,600		F01	1	0.00 14,402.63 7,201.32
2	205.16 13	0.5128 118X181AVG 2SV L 2BIG .0000 AC	2	BARONE, JOSEPH G & MARIE 25 MILBURN DRIVE HILLSBOROUGH, NJ 25 MILBURN DRIVE	08844 RA / 139	317,100 468,600 785,700		785,700		F01	1	0.00 17,257.80 8,628.90
3	205.16 14	0.4855 121X175 2SV L 2AG .0000 AC	2	ROBERTS, JAMES P & MARIA GAVIERO 27 MILBURN DRIVE HILLSBOROUGH, NJ 27 MILBURN DRIVE	08844 RA / 139	317,100 364,600 681,700		681,700		F01	1	0.00 14,874.59 7,437.30
4	205.16 15	0.4840 120 X 175 2SV L 2AG .0000 AC	2	STARZYNSKI, ROBERT & NANCY A 29 MILBURN DRIVE HILLSBOROUGH, NJ 29 MILBURN DRIVE	08844 RA / 139	317,100 353,500 670,600		670,600		F01	1	0.00 13,533.87 6,766.94
5	205.16 16	.475 2SV L 2AG .4750 AC	2	AHSAN, AARIF & KAUSAR, TASNEEM 31 MILBURN DRIVE HILLSBOROUGH, NJ 31 MILBURN DRIVE	08844 RA / 139	316,900 362,100 679,000		679,000		F01	1	0.00 14,801.79 7,400.90
6	205.16 17	0.4695 111X150 1SV R 2AG .0000 AC	2	MAURIELLO, RALPH CARL & SEIKO 4 WELSH DRIVE HILLSBOROUGH, NJ 4 WELSH DRIVE	08844 RA / 139	316,700 291,900 608,600		608,600		F01	1	0.00 12,897.57 6,448.79
7	205.16 18	0.4132 120X150 2SV L 3AG .0000 AC	2	GOUNDER, SUBRAMANI & SAVITHA 38 MATRICK COURT HILLSBOROUGH, NJ 38 MATRICK COURT	08844 RA / 139	315,300 398,900 714,200		714,200		F01	1	0.00 15,834.91 7,917.46
8	205.16 19	0.4132 120X150 2SV L 3AG .0000 AC	2	LEW, JAMES G & HELEN WONG 36 MATRICK COURT HILLSBOROUGH, NJ 36 MATRICK COURT	08844 RA / 139	315,300 456,100 771,400		771,400		F01	1	0.00 16,929.08 8,464.54
9	205.16 20	0.4132 120X150 2SV L 2BIG .0000 AC	2	SINGH, AJAY VIKRAM 34 MATRICK COURT HILLSBOROUGH, NJ 34 MATRICK COURT	08844 RA / 139	315,300 384,800 700,100		700,100		F01	1	0.00 14,792.40 7,396.20
10	205.16 21	0.4132 120X150 2SV L 2AG .0000 AC	2	RUDIO, PHILIP A & LINDA M 32 MATRICK COURT HILLSBOROUGH, NJ 32 MATRICK COURT	08844 RA / 139	315,300 367,900 683,200		683,200		F01	1	0.00 14,923.89 7,461.95
11	205.16 22	0.4132 120X150 2SV L 2BIG .0000 AC	2	MASIELLO, MICHAEL F & MARY ANN J 30 MATRICK COURT HILLSBOROUGH, NJ 30 MATRICK COURT	08844 RA / 139	315,300 409,600 724,900		724,900		F01	1	0.00 15,562.54 7,781.27
12	205.16 23	0.4132 120X150 2SV L 2AG .0000 AC	2	GAMBOGI, ROBERT J & JOAN E 28 MATRICK COURT HILLSBOROUGH, NJ 28 MATRICK COURT	08844 RA / 139	315,300 351,300 666,600		666,600		F01	1	0.00 14,534.12 7,267.06
13	205.16 24	0.4132 120X150 2SV L 2AG .0000 AC	2	HENDERSON, WILLIAM A III & MASUMI 26 MATRICK COURT HILLSBOROUGH, NJ 26 MATRICK COURT	08844 RA / 139	315,300 358,300 673,600		673,600		F01	1	0.00 14,700.83 7,350.42
14	205.16 25	0.4132 120X150 2SV L 2AG .0000 AC	2	DESAI, MANISHA & SANJIV 24 MATRICK COURT HILLSBOROUGH, NJ 24 MATRICK COURT	08844 RA / 139	315,300 363,100 678,400		678,400		F01	1	0.00 14,707.87 7,353.94
Page Totals						4,425,500 5,273,100	0	9,698,600				Block: 205.16 Lot: 25

1	2	3	4	5	6	7	8	9	10	11		
Line	Block No Lot No. Qualification Account #	Land Dimensions Building Description Additional Lots Acreage	Prop Class	Owner's Name Address City State Property Location	Billing Code Zip Code Zoning/Tax Map Pg	Value	Exemptions Code Amount	Net Taxable Value	Deductions Code No Owners	Special Tax Codes	Num Units	Deduction Amt 2021 Tax 2022 1st
						Land Improvemnt Total						
1	205.16 26	0.4132 120X150 2SV L 2BIG .0000 AC	2	MCCARTHY, DENNIS C & JANET WEBER 22 MATRICK COURT HILLSBOROUGH, NJ 22 MATRICK COURT	08844 RA / 139	315,300 390,300 705,600		705,600		F01	1	0.00 15,473.32 7,736.66
2	205.16 27	0.4132 120X150 2SV L 2AG .0000 AC	2	WEBER, EUGENE R & JOY A 20 MATRICK COURT HILLSBOROUGH, NJ 20 MATRICK COURT	08844 RA / 139	315,300 367,300 682,600		682,600		F01	1	0.00 14,829.97 7,414.99
3	205.16 28	0.4202 97X150 2SV L 2BIG .0000 AC	2	LIVAK, DANIEL J & JOYCE M 18 MATRICK COURT HILLSBOROUGH, NJ 18 MATRICK COURT	08844 RA / 139	315,500 348,700 664,200		664,200		F01	1	0.00 14,470.73 7,235.37
4	205.16 29	0.4991 107X161AVG 2SV L 2AG .0000 AC	2	NADHAMUNI, PRASANNA & RAMAN, S 16 MATRICK COURT HILLSBOROUGH, NJ 16 MATRICK COURT	08844 RA / 139	317,300 394,200 711,500		711,500		F01	1	0.00 15,581.33 7,790.67
5	205.16 30	0.7562 108X214AVG 2SV L 2AG .0000 AC	2	URBAN, MICHAEL A & NANCY M 14 MATRICK COURT HILLSBOROUGH, NJ 14 MATRICK COURT	08844 RA / 139	323,900 383,800 707,700		707,700		F01	1	0.00 15,360.62 7,680.31
6	205.16 31	0.9911 110X272AVG 2SV L 2BIG .0000 AC	2	MULLER, RONALD J & DEBORAH J 12 MATRICK COURT HILLSBOROUGH, NJ 12 MATRICK COURT	08844 RA / 139	327,100 389,600 716,700		716,700		F01	1	0.00 16,142.51 8,071.26
7	205.16 32	0.6684 78X227 2SV L 2AG .0000 AC	2	LOCHMANN, THOMAS C & JUSTINE E 10 MATRICK COURT HILLSBOROUGH, NJ 10 MATRICK COURT	08844 RA / 139	321,600 354,200 675,800		675,800		F01	1	0.00 14,738.40 7,369.20
8	205.16 33	0.5807 120X208 2SV L 3AG .0000 AC	2	YOUNG, MICHAEL & NICHOLL 8 MATRICK CT HILLSBOROUGH, NJ 8 MATRICK COURT	08844 RA / 139	319,500 352,200 671,700		671,700		F01	1	0.00 14,512.99 7,256.50
9	205.16 34	0.5843 120X208 2SV L 2AG .0000 AC	2	MITRANI, BRUCE & KAREN 6 MATRICK COURT HILLSBOROUGH, NJ 6 MATRICK COURT	08844 RA / 139	319,300 335,400 654,700		654,700		F01	1	0.00 14,221.84 7,110.92
10	205.16 35	0.6306 120X217 2SV L 2AG .0000 AC	2	GONZALEZ, OSCAR & EILEEN A 4 MATRICK COURT HILLSBOROUGH, NJ 4 MATRICK COURT	08844 RA / 139	320,600 343,600 664,200		664,200		F01	1	0.00 14,822.93 7,411.47
11	205.16 36	0.7056 130X249TRI 2SV L 2BIG .0000 AC	2	LENZO, CHRISTOPHER P & D LABIIANCA- 2 MATRICK COURT HILLSBOROUGH, NJ 2 MATRICK COURT	08844 RA / 139	322,400 389,100 711,500		711,500		F01	1	0.00 15,393.49 7,696.75
12	205.17 1	1.1980 178X370AVG 2SV L 2AG .0000 AC	2	FERRAZZA, DAVID & JENNIFER 28 D'ALTRUI DRIVE HILLSBOROUGH, NJ 28 D'ALTRUI DRIVE	08844 RA / 131	288,000 400,500 688,500		688,500		F01	1	0.00 15,208.00 7,604.00
13	205.17 2	1.1815 297X344 2SV L 3BIG .0000 AC	2	BAYDAR, KEVIN & SUSAN 26 D'ALTRUI DRIVE HILLSBOROUGH, NJ 26 D'ALTRUI DRIVE	08844 RA / 131	316,800 438,500 755,300		755,300		F01	1	0.00 16,797.59 8,398.80
14	205.17 3	1.0803 150X314 2SV L 2BIG .0000 AC	2	SINGH, JASVINDER & NANDINI P 24 D'ALTRUI DRIVE HILLSBOROUGH, NJ 24 D'ALTRUI DRIVE	08844 RA / 131	315,800 439,500 755,300		755,300		F01	1	0.00 17,464.42 8,732.21
Page Totals						4,438,400 5,326,900	0	9,765,300				Block: 205.17 Lot: 3

1	2	3	4	5	6	7	8	9	10	11		
Line	Block No Lot No. Qualification Account #	Land Dimensions Building Description Additional Lots Acreage	Prop Class	Owner's Name Address City State Property Location	Billing Code Zip Code Zoning/Tax Map Pg	Value	Exemptions Code Amount	Net Taxable Value	Deductions Code No Owners	Special Tax Codes	Num Units	Deduction Amt 2021 Tax 2022 1st
						Land Improvemnt Total						
1	205.17 4	1.0098 170X264AVG 2SV L 3AG .0000 AC	2	PATTAMADAI, KAUSHIK & KAUL, SAPNA 1 TROTTER COURT HILLSBOROUGH, NJ 1 TROTTER COURT	08844 RA / 131	315,100 439,600 754,700		754,700		F01	1	0.00 16,494.71 8,247.36
2	205.17 5	1.1075 113X280AVG 2SV L 3BIG .0000 AC	2	FORREST, WAYNE J & JUNE K 3 TROTTER COURT HILLSBOROUGH, NJ 3 TROTTER COURT	08844 RA / 131	316,100 455,900 772,000		772,000		F01	1	0.00 17,015.96 8,507.98
3	205.17 6	1.1117 113X240AVG 2SV L 3BIG .0000 AC	2	BHATTIPROLLU, ASHISH KUMAR & C. 6 TROTTER COURT HILLSBOROUGH, NJ 6 TROTTER COURT	08844 RA / 131	316,100 441,400 757,500		757,500		F01	1	0.00 16,835.16 8,417.58
4	205.17 7	1.0187 150X202AVG 2SV L 3BIG .0000 AC	2	SAMANT, SHRINIVAS SADANAND 4 TROTTER COURT HILLSBOROUGH, NJ 4 TROTTER COURT	08844 RA / 131	315,200 498,700 813,900		813,900		F01	1	0.00 17,868.28 8,934.14
5	205.17 8	1.0062 140X240AVG 2SV L 3BIG .0000 AC	2	JAIN, VISHAL & MITTAL, NIKA 2 TROTTER COURT HILLSBOROUGH, NJ 2 TROTTER COURT	08844 RA / 131	315,100 456,800 771,900		771,900		F01	1	0.00 17,696.88 8,848.44
6	205.17 9	1.0564 120X222AVG 2SV L 2AG .0000 AC	2	BUDIS, JOHN G & JORDAN R 8 DALTRUI DR HILLSBOROUGH, NJ 8 D'ALTRUI DRIVE	08844 RA / 131	315,600 370,500 686,100		686,100		F01	1	0.00 15,219.74 7,609.87
7	205.17 10	1.0000 165X264 2SV L 3BIG .0000 AC	2	YANG, WEN-JUNG & CHIU-CHIN 6 D'ALTRUI DRIVE HILLSBOROUGH, NJ 6 D'ALTRUI DRIVE	08844 RA / 131	315,000 396,100 711,100		711,100		F01	1	0.00 15,762.13 7,881.07
8	205.17 11	1.0000 281X308 2SV L 3BIG .0000 AC	2	SU, YONGCHAO 4 D'ALTRUI DRIVE HILLSBOROUGH, NJ 4 D'ALTRUI DRIVE	08844 RA / 131	315,000 444,400 759,400		759,400		F01	1	0.00 17,008.91 8,504.46
9	205.17 12	1.1615 175X233AVG 2SV L 2AG .0000 AC	2	KEITH, MICHAEL F & CATERINA S 2 D'ALTRUI DRIVE HILLSBOROUGH, NJ 2 D'ALTRUI DRIVE	08844 RA / 131	287,600 482,600 770,200		770,200		F01	1	0.00 16,929.08 8,464.54
10	205.18 1	1.3137 182X494AVG 2SV L 2BIG AKA B205.18 L1 .0000 AC	2	CIACCIO, LOUIS & JEAN L 1 HORSESHOE DRIVE HILLSBOROUGH, NJ 1 HORSESHOE DRIVE	08844 RA / 142	289,100 391,900 681,000		681,000		F01	1	0.00 15,196.26 7,598.13
11	205.18 2	1.5450 150X448AVG 2SV L 3BIG .0000 AC	2	DORAWALA, YOGESH & SONA 3 HORSESHOE DRIVE HILLSBOROUGH, NJ 3 HORSESHOE DRIVE	08844 RA / 142	320,500 471,400 791,900		791,900		F01	1	0.00 17,037.09 8,518.55
12	205.18 3	1.1532 175X410TRI 2SV L 2AG POOL .0000 AC	2	MASTOWSKI, RONALD S & SHIRLEY A 5 HORSESHOE DRIVE HILLSBOROUGH, NJ 5 HORSESHOE DRIVE	08844 RA / 142	316,500 387,500 704,000		704,000		F01	1	0.00 15,306.62 7,653.31
13	205.18 4	1.0326 167X390TRI 2SV L 2BIG .0000 AC	2	MILLER, HOWARD E & DEBRA J 7 HORSESHOE DRIVE HILLSBOROUGH, NJ 7 HORSESHOE DRIVE	08844 RA / 142	315,300 397,600 712,900		712,900		F01	1	0.00 15,755.08 7,877.54
14	205.18 5	1.2546 150X364AVG 2SV L 2BIG .0000 AC	2	DUSSIAS, PETER J & RENATA K 9 HORSESHOE DRIVE HILLSBOROUGH, NJ 9 HORSESHOE DRIVE	08844 RA / 142	317,500 458,000 775,500		775,500		F01	1	0.00 17,337.63 8,668.82
Page Totals						4,369,700 6,092,400	0	10,462,100				Block: 205.18 Lot: 5

1	2	3	4	5	6	7	8	9	10	11		
Line	Block No Lot No. Qualification Account #	Land Dimensions Building Description Additional Lots Acreage	Prop Class	Owner's Name Address City State Property Location	Billing Code Zip Code Zoning/Tax Map Pg	Value	Exemptions Code Amount	Net Taxable Value	Deductions Code No Owners	Special Tax Codes	Num Units	Deduction Amt 2021 Tax 2022 1st
						Land Improvemnt Total						
1	205.18 6	1.1840 150X343AVG 2SV L 2BIG .0000 AC	2	HACK, MICHAEL R & MARIANNE VITELLA 11 HORSESHOE DRIVE HILLSBOROUGH, NJ 11 HORSESHOE DRIVE	08844 RA / 142	316,800 451,800 768,600		768,600		F01	1	0.00 17,102.83 8,551.42
2	205.18 7	1.1133 150X323AVG 2SV L 2AG .0000 AC	2	SUSECK, MYRON G & AMY 13 HORSESHOE DRIVE HILLSBOROUGH, NJ 13 HORSESHOE DRIVE	08844 RA / 142	316,100 488,500 804,600		804,600		F01	1	0.00 18,117.17 9,058.59
3	205.18 8	1.0427 150X303 2SV L 3BIG .0000 AC	2	LAGERMAN, THOMAS S & GLORIA R 15 HORSESHOE DRIVE HILLSBOROUGH, NJ 15 HORSESHOE DRIVE	08844 RA / 142	315,400 454,300 769,700		769,700		F01	1	0.00 16,797.59 8,398.80
4	205.18 9	1.0074 150X292 2SV L 2BIG .0000 AC	2	NUZZOLO, CARMINE J & BARBARA J 17 HORSESHOE DRIVE HILLSBOROUGH, NJ 17 HORSESHOE DRIVE	08844 RA / 142	315,100 402,900 718,000		718,000		F01	1	0.00 15,802.04 7,901.02
5	205.18 10	1.0000 298X292TRI 2SV L 3BIG .0000 AC	2	QUICK, ROBERT & TAMMY 19 HORSESHOE DRIVE HILLSBOROUGH, NJ 19 HORSESHOE DRIVE	08844 RA / 142	315,000 510,900 825,900		825,900		F01	1	0.00 18,143.00 9,071.50
6	205.18 11	1.0000 295X289TRI 2SV L 2AG, POOL .0000 AC	2	EDELSON, ROBERT M & MELANIE G 23 HORSESHOE DRIVE HILLSBOROUGH, NJ 23 HORSESHOE DRIVE	08844 RA / 142	315,000 488,100 803,100		803,100		F01	1	0.00 17,877.67 8,938.84
7	205.18 12	1.0000 295X293AVG 2SV L 3BIG .0000 AC	2	VITALE, KEVIN P & LAURIE 27 HORSESHOE DRIVE HILLSBOROUGH, NJ 27 HORSESHOE DRIVE	08844 RA / 142	315,000 474,000 789,000		789,000		F01	1	0.00 17,647.57 8,823.79
8	205.18 13	1.0003 160X315TRI 2SV L 2BIG .0000 AC	2	BEARD, WILLIAM J & QUINN, JENNA M 29 HORSESHOE DRIVE HILLSBOROUGH, NJ 29 HORSESHOE DRIVE	08844 RA / 142	315,000 466,700 781,700		781,700		F01	1	0.00 17,462.08 8,731.04
9	205.18 14	1.0002 163X329TRI 2SV L 2BIG .0000 AC	2	ROTTER, JACOB & KATHLEEN M 31 HORSESHOE DRIVE HILLSBOROUGH, NJ 31 HORSESHOE DRIVE	08844 RA / 142	315,000 457,400 772,400		772,400		F01	1	0.00 17,570.09 8,785.05
10	205.18 15	1.2681 147X342AVG 2SV L 3BIG .0000 AC	2	CHIN, ALEXIS & DENISE 33 HORSESHOE DRIVE HILLSBOROUGH, NJ 33 HORSESHOE DRIVE	08844 RA / 142	317,700 463,000 780,700		780,700		F01	1	0.00 17,556.00 8,778.00
11	205.18 16	1.8284 130X422AVG 2SV L 3BIG .0000 AC	2	DECKER, DONALD J & SUSAN J 35 HORSESHOE DRIVE HILLSBOROUGH, NJ 35 HORSESHOE DRIVE	08844 RA / 142	323,300 557,000 880,300		880,300		F01	1	0.00 19,563.54 9,781.77
12	205.18 17	2.9403 142X497TRI 2SV L 2AG .0000 AC	2	MEGILL, PETER W & SUSAN 37 HORSESHOE DRIVE HILLSBOROUGH, NJ 37 HORSESHOE DRIVE	08844 RA / 142	305,400 369,600 675,000		675,000		F01	1	0.00 14,912.15 7,456.08
13	205.19 1	0.4900 150X143 2SV L 2BIG POOL .0000 AC	2	PIDAPARTHY, RAVI & MADHAVI 1 LUCAS DRIVE HILLSBOROUGH, NJ 1 LUCAS DRIVE	08844 RA / 139	317,300 482,600 799,900		799,900		F01	1	0.00 17,497.30 8,748.65
14	205.19 2	0.4137 2SVB L 3AG .4137 AC	2	YALAMANCHILI, RAVI K & KARUNA S 3 LUCAS DRIVE HILLSBOROUGH, NJ 3 LUCAS DRIVE	08844 RA / 138	385,300 490,500 875,800		875,800		F01	1	0.00 18,920.18 9,460.09
Page Totals						4,487,400 6,557,300	0	11,044,700				Block: 205.19 Lot: 2

1	2	3	4	5	6	7	8	9	10	11		
Line	Block No Lot No. Qualification Account #	Land Dimensions Building Description Additional Lots Acreage	Prop Class	Owner's Name Address City State Property Location	Billing Code Zip Code Zoning/Tax Map Pg	Value	Exemptions Code Amount	Net Taxable Value	Deductions Code No Owners	Special Tax Codes	Num Units	Deduction Amt 2021 Tax 2022 1st
						Land Improvemnt Total						
1	205.19 3	0.4132 2SVB L 2AG .4132 AC	2	KUMAR, SHOBHIT & KHARE, ANSHULA 5 LUCAS DRIVE HILLSBOROUGH, NJ 5 LUCAS DRIVE	08844 RA / 138	385,300 438,700 824,000		824,000		F01	1	0.00 17,703.92 8,851.96
2	205.19 4	0.4132 2SVB L 2AG .4132 AC	2	PATHURI, VASANTH K & YELURI, DURGA 7 LUCAS DRIVE HILLSBOROUGH, NJ 7 LUCAS DRIVE	08844 RA / 138	385,300 429,200 814,500		814,500		F01	1	0.00 17,426.86 8,713.43
3	205.19 5	0.4132 2SVB L 2AG .4132 AC	2	GANESAN, RAVI & PADMASREE 9 LUCAS DRIVE HILLSBOROUGH, NJ 9 LUCAS DRIVE	08844 RA / 138	385,300 427,600 812,900		812,900		F01	1	0.00 17,443.31 8,721.66
4	205.19 6	0.4132 2SVB L 2AG .4132 AC	2	SHAH, MEHUL D & ALPA 11 LUCAS DRIVE HILLSBOROUGH, NJ 11 LUCAS DRIVE	08844 RA / 138	385,300 435,900 821,200		821,200		F01	1	0.00 17,638.18 8,819.09
5	205.19 7	0.4132 2SVB L 2AG .4132 AC	2	SANDHAR, NAVNEET S & DIMPLE 13 LUCAS DRIVE HILLSBOROUGH, NJ 13 LUCAS DRIVE	08844 RA / 138	385,300 439,300 824,600		824,600		F01	1	0.00 17,480.87 8,740.44
6	205.19 8	0.4376 2SVB L 2AG .4376 AC	2	PATEL, UMANG R & SONAL 15 LUCAS DRIVE HILLSBOROUGH, NJ 15 LUCAS DRIVE	08844 RA / 138	385,900 442,300 828,200		828,200		F01	1	0.00 17,675.74 8,837.87
7	205.19 9	0.4220 2SVB L 3BIG .4220 AC	2	MEHTA, MAULIK & RASHMIKA 17 LUCAS DRIVE HILLSBOROUGH, NJ 17 LUCAS DRIVE	08844 RA / 138	385,600 511,900 897,500		897,500		F01	1	0.00 19,429.71 9,714.86
8	205.19 10	0.4220 2SVB L 3BIG .4220 AC	2	PAMPANA, VIJAY S & VEERABATHI 19 LUCAS DRIVE HILLSBOROUGH, NJ 19 LUCAS DRIVE	08844 RA / 138	385,600 552,500 938,100		938,100		F01	1	0.00 20,289.07 10,144.54
9	205.19 11	0.4250 2SV L 2AG .4250 AC	2	KADAKIA, GAURANG & DHARNA G 21 LUCAS DRIVE HILLSBOROUGH, NJ 21 LUCAS DRIVE	08844 RA / 138	385,600 449,200 834,800		834,800		F01	1	0.00 17,957.52 8,978.76
10	205.19 12	0.4566 2SVB L 3AG .4566 AC	2	MARIMUTHAN, VELUSAMY & ANITHA 23 LUCAS DRIVE HILLSBOROUGH, NJ 23 LUCAS DRIVE	08844 RA / 138	386,400 471,900 858,300		858,300		F01	1	0.00 18,509.29 9,254.65
11	205.19 13	0.4132 2SVB L 2BIG .4132 AC	2	MEHTA, JALADHI M & RUCHTA 25 LUCAS DRIVE HILLSBOROUGH, NJ 25 LUCAS DRIVE	08844 RA / 138	385,300 444,500 829,800		829,800		F01	1	0.00 17,793.14 8,896.57
12	205.19 14	0.4132 2SVB L 2AG .4132 AC	2	JUNEJA, RAVI R & PURI, REEMA A 27 LUCAS DRIVE HILLSBOROUGH, NJ 27 LUCAS DRIVE	08844 RA / 138	385,300 460,000 845,300		845,300		F01	1	0.00 18,088.99 9,044.50
13	205.19 15	0.4132 2SVB L 2BIG .4132 AC	2	LI, YANG & QIU, ZHIYING 29 LUCAS DRIVE HILLSBOROUGH, NJ 29 LUCAS DRIVE	08844 RA / 138	385,300 481,800 867,100		867,100		F01	1	0.00 18,640.78 9,320.39
14	205.19 16	0.420 2SVB L 3AG .4200 AC	2	BANGALORE, SRI HARI & ANUPAMA RAO 1 BERNART COURT HILLSBOROUGH, NJ 1 BERNART COURT	08844 RA / 138	385,500 443,800 829,300		829,300		F01	1	0.00 17,734.45 8,867.23
Page Totals						5,397,000 6,428,600	0	11,825,600				Block: 205.19 Lot: 16

1	2	3	4	5	6	7	8	9	10	11		
Line	Block No Lot No. Qualification Account #	Land Dimensions Building Description Additional Lots Acreage	Prop Class	Owner's Name Address City State Property Location	Billing Code Zip Code Zoning/Tax Map Pg	Value	Exemptions Code Amount	Net Taxable Value	Deductions Code No Owners	Special Tax Codes	Num Units	Deduction Amt 2021 Tax 2022 1st
						Land Improvemnt Total						
1	205.19 17	0.4208 2SVB L 2AG .4208 AC	2	RAMASAMY, RAJESH & ARCHANA J 3 BERNART COURT HILLSBOROUGH, NJ 3 BERNART COURT	08844-8703 RA / 138	385,500 472,100 857,600		857,600		F01	1	0.00 18,488.18 9,244.09
2	205.19 18	0.4132 2SVB L 3AG .4132 AC	2	DHAWAN, VIKAS & ANJALI 46 HOLECOMB DRIVE HILLSBOROUGH, NJ 46 HOLECOMB DRIVE	08844 RA / 138	385,300 460,400 845,700		845,700		F01	1	0.00 18,652.51 9,326.26
3	205.19 19	0.4132 2SV L 3AG .4132 AC	2	SHAH, SAGAR S & BHAIRAVI 44 HOLECOMB DRIVE HILLSBOROUGH, NJ 44 HOLECOMB DRIVE	08844 RA / 138	385,300 463,800 849,100		849,100		F01	1	0.00 17,804.89 8,902.45
4	205.19 20	0.4132 2SVB L 3AG .4132 AC	2	CHALLA, YADAGIRI V & ADITY A 42 HOLECOMB DRIVE HILLSBOROUGH, NJ 42 HOLECOMB DRIVE	08844 RA / 138	385,300 468,500 853,800		853,800		F01	1	0.00 18,431.80 9,215.90
5	205.19 21	0.4277 SVB L 3AG .4277 AC	2	ZIMMERMANN, FRANK & SOPHIA T 40 HOLECOMB DRIVE HILLSBOROUGH, NJ 40 HOLECOMB DRIVE	08844 RA / 138	385,700 466,600 852,300		852,300		F01	1	0.00 18,368.41 9,184.21
6	205.19 22	0.4503 2SVB L 3ATG .4503 AC	2	PATEL, AAKASH S & SWATI T 38 HOLECOMB DRIVE HILLSBOROUGH NJ 38 HOLECOMB DRIVE	08844 RA / 138	386,300 510,900 897,200		897,200		F01	1	0.00 19,422.66 9,711.33
7	205.19 23	0.4503 2SVB L 3AG .4503 AC	2	BOPARAI, RICK & LEENA BANIPAL 36 HOLECOMB DRIVE HILLSBOROUGH, NJ 36 HOLECOMB DRIVE	08844 RA / 138	386,300 588,200 974,500		974,500		F01	1	0.00 20,258.54 10,129.27
8	205.19 24	0.4406 2SVB L 2ATG .4406 AC	2	TAWE, WILSON N & JOSEPHINE M NGONG- 34 HOLECOMB DRIVE HILLSBOROUGH, NJ 34 HOLECOMB DRIVE	08844 RA / 138	386,000 513,900 899,900		899,900		F01	1	0.00 19,225.42 9,612.71
9	205.19 25	0.4132 2SVB L 2AG .4132 AC	2	NADIMINTI, RAVI & SANDHY A KALLURI 32 HOLECOMB DRIVE HILLSBOROUGH, NJ 32 HOLECOMB DRIVE	08844 RA / 138	385,300 454,000 839,300		839,300		F01	1	0.00 18,234.57 9,117.29
10	205.19 26	0.4132 2SVB L 2AG .4132 AC	2	YE, JIAN & YILIN FENG 30 HOLECOMB DRIVE HILLSBOROUGH, NJ 30 HOLECOMB DRIVE	08844 RA / 138	385,300 417,900 803,200		803,200		F01	1	0.00 17,215.54 8,607.77
11	205.19 27	0.4132 2SVB L 2ATG .4132 AC	2	GOPU, BHASKAR R & KEERTHI KALLU 28 HOLECOMB DRIVE HILLSBOROUGH, NJ 28 HOLECOMB DRIVE	08844 RA / 138	385,300 448,500 833,800		833,800		F01	1	0.00 17,950.47 8,975.24
12	205.19 28	0.4132 2SVB L 3ATG .4132 AC	2	VAIDYA, ABHIJIT V & KISHORI A 26 HOLECOMB DRIVE HILLSBOROUGH, NJ 26 HOLECOMB DRIVE	08844 RA / 138	385,300 474,000 859,300		859,300		F01	1	0.00 18,913.15 9,456.58
13	205.19 29	0.4132 2SVB L 2AG .4132 AC	2	TUPAKULA, VASU & CHANDANA VALLURU 24 HOLECOMB DRIVE HILLSBOROUGH, NJ 24 HOLECOMB DRIVE	08844 RA / 138	385,300 476,400 861,700		861,700		F01	1	0.00 18,589.12 9,294.56
14	205.19 30	0.4132 2SVB L 2AG .4132 AC	2	KALAPALA, SRINIVASA M & USHA D 22 HOLECOMB DRIVE HILLSBOROUGH, NJ 22 HOLECOMB DRIVE	08844 RA / 138	385,300 550,600 935,900		935,900		F01	1	0.00 20,244.46 10,122.23
Page Totals						5,397,500 6,765,800	0	12,163,300				Block: 205.19 Lot: 30

1	2	3	4	5	6	7	8	9	10	11		
Line	Block No Lot No. Qualification Account #	Land Dimensions Building Description Additional Lots Acreage	Prop Class	Owner's Name Address City State Property Location	Billing Code Zip Code Zoning/Tax Map Pg	Value	Exemptions Code Amount	Net Taxable Value	Deductions Code No Owners	Special Tax Codes	Num Units	Deduction Amt 2021 Tax 2022 1st
						Land Improvemnt Total						
1	205.19 31	0.4213 2SVB L 2AG .4213 AC	2	SOMAN, NARENDRA A & KANCHAN N 105 LABAW COURT HILLSBOROUGH, NJ 105 LABAW COURT	08844 RA / 138	385,500 465,700 851,200		851,200		F01	1	0.00 18,434.15 9,217.08
2	205.20 1	0.6916 170X175 TRI 2SV L 2AG .0000 AC	2	SHIRLEY, ARTHUR & KELLY 24 POWELSON DRIVE HILLSBOROUGH, NJ 24 POWELSON DRIVE	08844 RA / 132	304,800 405,100 709,900		709,900		F01	1	0.00 15,027.20 7,513.60
3	205.20 2	0.4821 120X175 2SV L 2AG .0000 AC	2	GHOSH, SAURAV & DEVASHREE 22 POWELSON DR HILLSBOROUGH, NJ 22 POWELSON DRIVE	08844 RA / 132	294,100 394,600 688,700		688,700		F01	1	0.00 14,308.71 7,154.36
4	205.20 3	0.4821 120X175 2SV L 1AG,1BG .0000 AC	2	GAROIAN, SCOTT M & LINDA A 20 POWELSON DRIVE HILLSBOROUGH, NJ 20 POWELSON DRIVE	1628 08844 RA / 132	294,100 303,500 597,600		597,600		F01	1	0.00 12,489.02 6,244.51
5	205.20 4	0.5203 130X175 2SV L 2AG .0000 AC	2	JAMISON, CHRISTOPHER R & KHIRIKA L 32 MC INTIRE DRIVE HILLSBOROUGH, NJ 32 MC INTIRE DRIVE	08844 RA / 132	296,300 316,000 612,300		612,300		F01	1	0.00 12,982.10 6,491.05
6	205.20 5	0.5240 102X175 TRI 2SV L 2BIG .0000 AC	2	GRIES, KENNETH H & SUSAN 30 MC INTIRE DRIVE HILLSBOROUGH, NJ 30 MC INTIRE DRIVE	08844 RA / 132	296,000 406,100 702,100		702,100		F01	1	0.00 15,128.17 7,564.09
7	205.20 6	0.4850 102X156 TRI 2SV L 2BG .0000 AC	2	BERG, RICHARD W & GEORGENE TRUSTEES 28 MC NTIRE DRIVE HILLSBOROUGH, NJ 28 MC INTIRE DRIVE	08844 RA / 132	294,000 477,500 771,500		771,500		F01	1	0.00 16,703.67 8,351.84
8	205.20 7	0.5401 102X178 TRI 2SV L 2BG .0000 AC	2	MILANO, CHRISTINA G 26 MC INTIRE DR HILLSBOROUGH, NJ 26 MC INTIRE DRIVE	08844 RA / 132	296,700 436,000 732,700		732,700		F01	1	0.00 16,203.55 8,101.78
9	205.20 8	0.5434 112X184 TRI 2SV L 2AG .0000 AC	2	KIRWAN, SHAWN P & KIMBERLY-ANNE O 24 MC INTIRE DRIVE HILLSBOROUGH, NJ 24 MC INTIRE DRIVE	08844 RA / 132	297,400 501,900 799,300		799,300		F01	1	0.00 17,422.16 8,711.08
10	205.20 9	0.5372 130X180 2SV L 3BIG .0000 AC	2	LOPER, MATTHEW D& MEGAN E 22 MC INTIRE DRIVE HILLSBOROUGH, NJ 22 MC INTIRE DRIVE	08844 RA / 132	296,900 435,000 731,900		731,900		F01	1	0.00 15,853.70 7,926.85
11	205.20 10	0.4959 120X180 2SV L 2BIG .0000 AC	2	KESARWALA, HEMANT H. & LAKSHMI, H 20 MC INTIRE DRIVE HILLSBOROUGH, NJ 20 MC INTIRE DRIVE	08844 RA / 132	294,800 357,400 652,200		652,200		F01	1	0.00 14,181.92 7,090.96
12	205.20 11	0.5372 130X180 2SV L 2AG .0000 AC	2	MAZICH, JAMES & CATHLEEN 18 MC INTIRE DRIVE HILLSBOROUGH, NJ 18 MC INTIRE DRIVE	08844 RA / 132	296,900 410,100 707,000		707,000		F01	1	0.00 15,283.14 7,641.57
13	205.20 12	0.5199 139X180 TRI 2SV L 2AG .0000 AC	2	CAMPANALE, MARC & JEANETTE 16 MC INTIRE DRIVE HILLSBOROUGH, NJ 16 MC INTIRE DRIVE	660 08844 RA / 132	295,800 309,100 604,900		604,900		F01	1	0.00 13,094.80 6,547.40
14	205.20 13	0.4890 85X185 TRI 2SV L 2BG .0000 AC	2	KAISER, CLIFFORD J & HENRIETTA S 14 MC INTIRE DRIVE HILLSBOROUGH, NJ 14 MC INTIRE DRIVE	291 08844 RA / 132	294,400 334,100 628,500		628,500		F01	1	0.00 13,392.99 6,696.50
Page Totals						4,237,700 5,552,100	0	9,789,800				Block: 205.20 Lot: 13

1	2	3	4	5	6	7	8	9	10	11		
Line	Block No Lot No. Qualification Account #	Land Dimensions Building Description Additional Lots Acreage	Prop Class	Owner's Name Address City State Property Location	Billing Code Zip Code Zoning/Tax Map Pg	Value	Exemptions Code Amount	Net Taxable Value	Deductions Code No Owners	Special Tax Codes	Num Units	Deduction Amt 2021 Tax 2022 1st
						Land Improvemnt Total						
1	205.20 14	0.5117 120X185 2SV L 2BG .0000 AC	2	FONG, METCHEL & JUDY LOO 12 MC INTIRE DRIVE HILLSBOROUGH, NJ 12 MC INTIRE DRIVE	08844 RA / 132	295,600 333,400 629,000		629,000		F01	1	0.00 14,618.65 7,309.33
2	205.20 15	0.5117 120X185 2SV L 2BG .0000 AC	2	CASTO, RICHARD & KAREN J 10 MC INTIRE DRIVE HILLSBOROUGH, NJ 10 MC INTIRE DRIVE	08844 RA / 132	295,600 322,900 618,500		618,500		F01	1	0.00 13,709.98 6,854.99
3	205.20 16	0.6585 116X195 TRI 2SV L 2BG .0000 AC	2	DONNELLY, BRIAN & MARGARET 8 MC INTIRE DRIVE HILLSBOROUGH, NJ 8 MC INTIRE DRIVE	08844 RA / 132	302,900 340,400 643,300		643,300		F01	1	0.00 13,965.90 6,982.95
4	205.20 17	0.5712 120X165 TRI 2SV L 2BG .0000 AC	2	MCCARTY, MICHAEL A & MARY ANN 6 MC INTIRE DRIVE HILLSBOROUGH, NJ 6 MC INTIRE DRIVE	08844 RA / 132	297,900 347,700 645,600		645,600		F01	1	0.00 13,829.72 6,914.86
5	205.20 18	0.5679 120X165 TRI 2SV L 2AG .0000 AC	2	MURUGANANDAM, NATARAJAN & SARADAMBAL 4 MC INTIRE DRIVE HILLSBOROUGH, NJ 4 MC INTIRE DRIVE	08844 RA / 132	297,600 324,500 622,100		622,100		F01	1	0.00 13,794.51 6,897.26
6	205.20 19	1.0606 228X238 TRI 2SV L 2AG .0000 AC	2	GUNAWARDENA, MAHENDRA & DALPATHADO 2 MC INTIRE DRIVE HILLSBOROUGH, NJ 2 MC INTIRE DRIVE	08844 RA / 132	320,500 311,700 632,200		632,200		F01	1	0.00 13,684.14 6,842.07
7	205.21 1	0.654 2SVB L 3AG .6540 AC	2	ALICHISTY, MOHAMMED N & SELINA HAQ 43 MILLER DRIVE HILLSBOROUGH, NJ 43 MILLER DRIVE	08844 RA / 138	391,400 456,000 847,400		847,400		F01	1	0.00 18,429.46 9,214.73
8	205.21 2	0.6582 2SVB L 3AG .6582 AC	2	SHAABAN, KHALID M & HEBAH G 41 MILLER DRIVE HILLSBOROUGH, NJ 41 MILLER DRIVE	08844 RA / 138	389,000 513,700 902,700		902,700		F01	1	0.00 19,514.23 9,757.12
9	205.21 3	0.9481 2SVB L 3AG .9481 AC	2	NATALE, JERRY & BATTIATO, JENNIFER 39 MILLER DRIVE HILLSBOROUGH, NJ 39 MILLER DRIVE	08844 RA / 138	398,700 646,300 1,045,000		1,045,000		F01	1	0.00 22,676.98 11,338.49
10	205.21 4	1.2327 2SVB L 3AG 1.2327 AC	2	PATEL, DILIP R & SONAL K 37 MILLER DRIVE HILLSBOROUGH, NJ 37 MILLER DRIVE	08844 RA / 138	402,300 603,900 1,006,200		1,006,200		F01	1	0.00 22,352.96 11,176.48
11	205.21 5	.9538 2SVB L 3AG .9538 AC	2	TATA, VENKATA 1 HOLECOMB DRIVE HILLSBOROUGH, NJ 1 HOLECOMB DRIVE	08844 RA / 139	395,300 494,900 890,200		890,200		F01	1	0.00 19,190.21 9,595.11
12	205.21 6	0.8344 2SVB L 3AG .8344 AC	2	SEBASTIAN, GEORGE & GEORGE, BINDU 35 MILLER DRIVE HILLSBOROUGH, NJ 35 MILLER DRIVE	08844 RA / 138	395,900 670,100 1,066,000		1,066,000		F01	1	0.00 23,379.04 11,689.52
13	205.21 7	0.5638 2SVB L 3AG .5638 AC	2	PATEL, AMIT & KIRPA 33 MILLER DRIVE HILLSBOROUGH, NJ 33 MILLER DRIVE	08844 RA / 138	389,100 494,900 884,000		884,000		F01	1	0.00 19,136.20 9,568.10
14	205.21 8	0.4398 2SVB L 3BIG .4398 AC	2	PATEL, NIRAV H & NISHU D 31 MILLER DRIVE HILLSBOROUGH, NJ 31 MILLER DRIVE	08844 RA / 138	386,000 493,700 879,700		879,700		F01	1	0.00 18,967.14 9,483.57
Page Totals						4,957,800 6,354,100	0	11,311,900				Block: 205.21 Lot: 8

1	2	3	4	5	6	7	8	9	10	11		
Line	Block No Lot No. Qualification Account #	Land Dimensions Building Description Additional Lots Acreage	Prop Class	Owner's Name Address City State Property Location	Billing Code Zip Code Zoning/Tax Map Pg	Value	Exemptions Code Amount	Net Taxable Value	Deductions Code No Owners	Special Tax Codes	Num Units	Deduction Amt 2021 Tax 2022 1st
						Land Improvemnt Total						
1	205.21 9	0.4136 2SVB L 2AG .4136 AC	2	DESAI, SAMIR & PURVI 29 MILLER DRIVE HILLSBOROUGH, NJ 29 MILLER DRIVE	08844 RA / 138	385,300 415,300 800,600		800,600		F01	1	0.00 17,877.67 8,938.84
2	205.21 10	0.4402 2SVB L 2AG .4402 AC	2	DEVARAVAR, SURESH & POOJA 27 MILLER DRIVE HILLSBOROUGH, NJ 27 MILLER DRIVE	08844 RA / 138	386,000 446,600 832,600		832,600		F01	1	0.00 17,757.93 8,878.97
3	205.21 11	0.5606 2SVB L 2AG .5606 AC	2	ALI, ALEE A & MARYAM 25 MILLER DRIVE HILLSBOROUGH, NJ 25 MILLER DRIVE	08844 RA / 138	389,000 427,000 816,000		816,000		F01	1	0.00 17,478.51 8,739.26
4	205.21 12	0.5551 2SVB L 3AG .5551 AC	2	ORTIZ, MAURICIO & BARRERA, CLAUDIA 23 MILLER DRIVE HILLSBOROUGH, NJ 23 MILLER DRIVE	08844 RA / 138	388,900 566,900 955,800		955,800		F01	1	0.00 19,716.16 9,858.08
5	205.21 13	0.5062 2SVB L 2AG .5062 AC	2	SUARNAKAR, NAKUL S KRISHNA 21 MILLER DRIVE HILLSBOROUGH, NJ 21 MILLER DRIVE	08844 RA / 138	387,700 485,100 872,800		872,800		F01	1	0.00 18,943.67 9,471.84
6	205.21 14	0.4477 2SV L 3AG .4477 AC	2	SINGLA, RAHUL & ANURADHA BANSAL 19 MILLER DRIVE HILLSBOROUGH, NJ 19 MILLER DRIVE	08844 RA / 138	386,200 481,900 868,100		868,100		F01	1	0.00 18,730.00 9,365.00
7	205.21 15	0.4477 2SVB L 2AG .4477 AC	2	BAKSHI, JYOTIN & AHLUWALIA, GUNJAN 17 MILLER DR HILLSBOROUGH, NJ 17 MILLER DRIVE	08844 RA / 138	386,200 483,800 870,000		870,000		F01	1	0.00 18,694.78 9,347.39
8	205.21 16	0.4477 2SVB L 3AG .4477 AC	2	SAXENA, RAHUL & NEHA CHAKRADHAR 15 MILLER DRIVE HILLSBOROUGH, NJ 15 MILLER DRIVE	08844 RA / 138	386,200 505,900 892,100		892,100		F01	1	0.00 19,023.50 9,511.75
9	205.21 17	0.4477 2SVB L 2AG .4477 AC	2	DANIEL, JACOB E & RACHEL D 13 MILLER DRIVE HILLSBOROUGH, NJ 13 MILLER DRIVE	08844 RA / 138	386,200 460,000 846,200		846,200		F01	1	0.00 18,225.18 9,112.59
10	205.21 18	0.5147 2SVB L 2BIG .5147 AC	2	MADHIRA, SRINIVASAN B & SIRISHA 11 MILLER DRIVE HILLSBOROUGH, NJ 11 MILLER DRIVE	08844 RA / 138	387,900 486,500 874,400		874,400		F01	1	0.00 18,800.44 9,400.22
11	205.21 19	0.5259 2SV L 3AG .5259 AC	2	DESAI, NIRAJ N & SEEMA N 9 MILLER DRIVE HILLSBOROUGH, NJ 9 MILLER DRIVE	08844 RA / 138	388,100 531,300 919,400		919,400		F01	1	0.00 19,474.31 9,737.16
12	205.21 20	0.4477 2SVB L 2AG .4477 AC	2	MICHAEL, JOB & SINDHU JOSEPH 7 MILLER DRIVE HILLSBOROUGH, NJ 7 MILLER DRIVE	08844 RA / 138	386,200 459,000 845,200		845,200		F01	1	0.00 18,239.26 9,119.63
13	205.21 21	0.4375 2SV L 2AG .4375 AC	2	ASSAL, BIKRAMJEET S & GAGANDEEP 5 MILLER DRIVE HILLSBOROUGH, NJ 5 MILLER DRIVE	08844 RA / 138	385,900 501,700 887,600		887,600		F01	1	0.00 19,575.29 9,787.65
14	205.21 22	0.5074 2SVB L 3AG .5074 AC	2	WILFRED, PRAVIN & ANJU S 3 MILLER DRIVE HILLSBOROUGH, NJ 3 MILLER DRIVE	08844 RA / 138	387,700 598,300 986,000		986,000		F01	1	0.00 21,322.19 10,661.10
Page Totals						5,417,500 6,849,300	0	12,266,800				Block: 205.21 Lot: 22

1	2	3	4	5	6	7	8	9	10	11		
Line	Block No Lot No. Qualification Account #	Land Dimensions Building Description Additional Lots Acreage	Prop Class	Owner's Name Address City State Property Location	Billing Code Zip Code Zoning/Tax Map Pg	Value	Exemptions Code Amount	Net Taxable Value	Deductions Code No Owners	Special Tax Codes	Num Units	Deduction Amt 2021 Tax 2022 1st
						Land Improvemnt Total						
1	205.21 23	0.474 2SV L 3AG .4740 AC	2	TAJKHANJI, MURTUZN & MUSARAT 1 MILLER DRIVE HILLSBOROUGH, NJ 1 MILLER DRIVE	08844 RA / 138	386,900 434,700 821,600		821,600		F01	1	0.00 17,668.71 8,834.36
2	205.21 24	0.4143 2SVB L 2AG .4143 AC	2	PATEL, MITAL & JINAL 7 BERNART COURT HILLSBOROUGH, NJ 7 BERNART COURT	08844 RA / 138	385,400 466,100 851,500		851,500		F01	1	0.00 18,084.30 9,042.15
3	205.21 25	0.4461 2SVB L 3AG .4461 AC	2	SRIVASTAVA, NEERAJ & NISHA 45 HOLECOMB DRIVE HILLSBOROUGH, NJ 45 HOLECOMB DRIVE	08844 RA / 138	386,200 459,800 846,000		846,000		F01	1	0.00 18,197.01 9,098.51
4	205.21 26	0.4132 2SVB L 3ATG .4132 AC	2	TOLPADI, VIJAY R & PALLAVI Y RAO 43 HOLECOMB DRIVE HILLSBOROUGH, NJ 43 HOLECOMB DRIVE	08844 RA / 138	385,300 484,500 869,800		869,800		F01	1	0.00 18,870.88 9,435.44
5	205.21 27	0.4132 2SVB L 2AG .4132 AC	2	MALLA, CHAITANYA R & SNIGDHA D 41 HOLECOMB DRIVE HILLSBOROUGH, NJ 41 HOLECOMB DRIVE	08844 RA / 138	383,800 444,100 827,900		827,900		F01	1	0.00 17,795.50 8,897.75
6	205.21 28	0.4132 2SVB L 2AG .4132 AC	2	KUMAR, ANKUR & RITTIKA 39 HOLECOMB DRIVE HILLSBOROUGH, NJ 39 HOLECOMB DRIVE	08844 RA / 138	385,300 504,900 890,200		890,200		F01	1	0.00 19,305.26 9,652.63
7	205.21 29	0.4903 2SVB L 3ATG .4903 AC	2	MURAMULA, SUKUMAR & SRIVALLI 37 HOLECOMB DRIVE HILLSBOROUGH, NJ 37 HOLECOMB DRIVE	08844 RA / 138	387,300 504,500 891,800		891,800		F01	1	0.00 19,317.00 9,658.50
8	205.21 30	0.4967 2SVB L 3ATG .4967 AC	2	MITTA, SUDHAKAR & SHAKUNTHALA 35 HOLECOMB DRIVE HILLSBOROUGH, NJ 35 HOLECOMB DRIVE	08844 RA / 138	387,400 609,400 996,800		996,800		F01	1	0.00 22,092.34 11,046.17
9	205.21 31	0.4304 2SVB L 2AG .4304 AC	2	HAJARNIS, SAMEER A & KETAKI A B 33 HOLECOMB DRIVE HILLSBOROUGH, NJ 33 HOLECOMB DRIVE	08844 RA / 138	385,800 449,400 835,200		835,200		F01	1	0.00 17,908.20 8,954.10
10	205.21 32	.4304 2SVB L 3AG .4304 AC	2	GUTTA, SRINIVAS & PADMAVATHI POTLA 31 HOLECOMB DRIVE HILLSBOROUGH, NJ 31 HOLECOMB DRIVE	08844 RA / 138	385,800 484,400 870,200		870,200		F01	1	0.00 18,720.61 9,360.31
11	205.21 33	0.4304 2SVB L 2AG .4304 AC	2	JALAGAM, NAVANEETH R & ARCHANA G 29 HOLECOMB DRIVE HILLSBOROUGH, NJ 29 HOLECOMB DRIVE	08844 RA / 138	385,800 456,200 842,000		842,000		F01	1	0.00 18,063.17 9,031.59
12	205.21 34	0.4304 2SVB L 3AG .4304 AC	2	BALASUBRAMANIAN, R & ANNURADHA M 27 HOLECOMB DRIVE HILLSBOROUGH, NJ 27 HOLECOMB DRIVE	08844 RA / 138	385,800 496,500 882,300		882,300		F01	1	0.00 19,258.30 9,629.15
13	205.21 35	0.4216 2SVB L 2ATG .4216 AC	2	SHEN, DIQING & BING LIU 25 HOLECOMB DRIVE HILLSBOROUGH, NJ 25 HOLECOMB DRIVE	08844 RA / 138	385,500 427,100 812,600		812,600		F01	1	0.00 17,304.76 8,652.38
14	205.21 36	0.4477 2SV L 2AG .4477 AC	2	PATEL, JALPA & TARKESHKUMAR 23 HOLECOMB DRIVE HILLSBOROUGH, NJ 23 HOLECOMB DRIVE	08844 RA / 138	386,200 480,400 866,600		866,600		F01	1	0.00 18,671.30 9,335.65
Page Totals						5,402,500 6,702,000	0	12,104,500				Block: 205.21 Lot: 36

1	2	3	4	5	6	7	8	9	10	11		
Line	Block No Lot No. Qualification Account #	Land Dimensions Building Description Additional Lots Acreage	Prop Class	Owner's Name Address City State Property Location	Billing Code Zip Code Zoning/Tax Map Pg	Land Improvemnt Total	Exemptions Code Amount	Net Taxable Value	Deductions Code No Owners	Special Tax Codes	Num Units	Deduction Amt 2021 Tax 2022 1st
1	205.21 37	0.4586 2SVB L 3AG .4586 AC	2	ALAGARSWAMY, RAMESH & LAKSHMI K 21 HOLECOMB DRIVE HILLSBOROUGH, NJ 21 HOLECOMB DRIVE	08844 RA / 138	386,500 452,300 838,800		838,800		F01	1	0.00 17,988.03 8,994.02
2	205.21 38	0.4738 150X161TRI 2SV L 2AG AKA BLK 205.17 .0000 AC	2	HOLLASCH, DAVID A & CHRISTINE M 19 HOLECOMB DRIVE HILLSBOROUGH, NJ 19 HOLECOMB DRIVE	08844 RA / 139	316,500 366,000 682,500		682,500		F01	1	0.00 14,691.44 7,345.72
3	205.21 39	0.4453 163X165TRI 2SV L 2AG AKA BLK 205.17 .0000 AC	2	RICKETTS, SCOTT A & JEAN F 15 RADNAR ESTATE RD- CR01 HAMILTON, BERMUDA 17 HOLECOMB DRIVE	00000 RA / 139	316,300 381,400 697,700		697,700		F01	1	0.00 15,391.15 7,695.58
4	205.21 40	0.4161 137X149TRI 2SV L 2AG AKA BLK 205.17 .0000 AC	2	SMALL, BRIAN E & LYNN M 15 HOLECOMB DRIVE HILLSBOROUGH, NJ 15 HOLECOMB DRIVE	08844 RA / 139	315,400 402,700 718,100		718,100		F01	1	0.00 15,785.61 7,892.81
5	205.21 41	0.4132 120X150 2SV L 2BIG AKA BLK 205.17 .0000 AC	2	COLON, GILBERT & FLUHARTY, LAURA F 13 HOLECOMB DRIVE HILLSBOROUGH, NJ 13 HOLECOMB DRIVE	08844 RA / 139	315,300 452,300 767,600		767,600		F01	1	0.00 16,675.50 8,337.75
6	205.21 42	0.4132 120X150 2SV L 3AG AKA BLK 205.17 .0000 AC	2	BORKOWSKA, MONIKA & JAN PETRIK 11 HOLECOMB DRIVE HILLSBOROUGH, NJ 11 HOLECOMB DRIVE	08844 RA / 139	315,300 383,100 698,400		698,400		F01	1	0.00 14,360.37 7,180.19
7	205.21 43	0.4132 120X150 2SV L 2AG AKA BLK 205.17 .0000 AC	2	GONZALEZ, GARY & MEREDITH 9 HOLECOMB DRIVE HILLSBOROUGH, NJ 9 HOLECOMB DRIVE	08844 RA / 139	315,300 361,100 676,400		676,400		F01	1	0.00 14,717.26 7,358.63
8	205.21 44	0.4132 120X150 2SV L 2AG AKA BLK 205.17 .0000 AC	2	KELLY, JAMES III & RENEE 7 HOLECOMB DRIVE HILLSBOROUGH, NJ 7 HOLECOMB DRIVE	08844 RA / 139	315,300 434,600 749,900		749,900		F01	1	0.00 16,482.96 8,241.48
9	205.21 45	0.4132 120X150 2SV L 3AG .0000 AC	2	DE GARIS, ROBERT S & DIANE G 5 HOLECOMB DRIVE HILLSBOROUGH, NJ 5 HOLECOMB DRIVE	08844 RA / 139	315,300 400,000 715,300		715,300		F01	1	0.00 15,508.55 7,754.28
10	205.21 46	0.4230 89X150 2SV L 3BIG .0000 AC	2	HAYDEN, GLENWARD D & DEBORAH KAY 3 HOLECOMB DRIVE HILLSBOROUGH, NJ 3 HOLECOMB DRIVE	08844 RA / 139	315,600 420,200 735,800		735,800		F01	1	0.00 16,156.59 8,078.30
11	205.22 1	0.4457 2SV L 3AG .4457 AC	2	CHINTAMANI, BALAJI S & VANI DHARMAJ 4 BOORUM DRIVE HILLSBOROUGH, NJ 4 BOORUM DRIVE	08844 RA / 138	386,100 483,500 869,600		869,600		F01	1	0.00 19,011.77 9,505.89
12	205.22 2	0.4132 2SV L 3AG .4132 AC	2	PALANIYAPILLAI, KUMAR & BALAN, S 22 BERNART COURT HILLSBOROUGH, NJ 22 BERNART COURT	08844 RA / 138	385,300 475,500 860,800		860,800		F01	1	0.00 17,739.15 8,869.58
13	205.22 3	0.4419 2SVB L 2AG .4419 AC	2	BAHRANI, KAMAL D & JAYA A CHHABRIA 24 BERNART COURT HILLSBOROUGH, NJ 24 BERNART COURT	08844 RA / 138	386,000 420,200 806,200		806,200		F01	1	0.00 17,269.55 8,634.78
14	205.22 4	0.5101 2SVB L 2AG .5101 AC	2	MANCHERIL, RAJEEV & DHANYA 26 BERNART COURT HILLSBOROUGH, NJ 26 BERNART COURT	08844 RA / 138	387,800 451,200 839,000		839,000		F01	1	0.00 17,995.07 8,997.54
Page Totals						4,772,000 5,884,100	0	10,656,100				Block: 205.22 Lot: 4

1	2	3	4	5	6	7	8	9	10	11		
Line	Block No Lot No. Qualification Account #	Land Dimensions Building Description Additional Lots Acreage	Prop Class	Owner's Name Address City State Property Location	Billing Code Zip Code Zoning/Tax Map Pg	Value	Exemptions Code Amount	Net Taxable Value	Deductions Code No Owners	Special Tax Codes	Num Units	Deduction Amt 2021 Tax 2022 1st
						Land Improvemnt Total						
1	205.22 5	0.6632 2SVB L 3AG .6632 AC	2	DACKO, JASON P & TRACY J 28 BERNART COURT HILLSBOROUGH, NJ 28 BERNART COURT	08844 RA / 138	391,600 504,200 895,800		895,800		F01	1	0.00 18,842.71 9,421.36
2	205.22 6	1.1258 2SVB L 3AG 1.1258 AC	2	PATEL, VIKRANT A & BINDU V 30 BERNART COURT HILLSBOROUGH, NJ 30 BERNART COURT	08844 RA / 138	401,300 609,500 1,010,800		1,010,800		F01	1	0.00 21,719.00 10,859.50
3	205.22 7	0.7314 2SVB L 2AG .7314 AC	2	YEDLARAJAIAH, PRADEEP K & MADAVI A 27 BERNART COURT HILLSBOROUGH, NJ 27 BERNART COURT	08844 RA / 138	393,300 590,200 983,500		983,500		F01	1	0.00 21,117.91 10,558.96
4	205.22 8	0.6504 2SVB L 3AG .6504 AC	2	MUKHOPADHYAY, INDRANEIL & NANDINI 25 BERNART COURT HILLSBOROUGH, NJ 25 BERNART COURT	08844 RA / 138	391,300 557,400 948,700		948,700		F01	1	0.00 20,570.83 10,285.42
5	205.22 9	0.5558 2SVB L 2AG .5558 AC	2	LAL, ABHINAV & JYOTI 23 BERNART COURT HILLSBOROUGH, NJ 23 BERNART COURT	08844 RA / 138	388,900 461,200 850,100		850,100		F01	1	0.00 18,194.66 9,097.33
6	205.22 10	0.6330 2SVB L 3AG .6330 AC	2	PANCHAL, JIGNESH S & SHEETAL J 21 BERNART COURT HILLSBOROUGH, NJ 21 BERNART COURT	08844 RA / 138	390,800 585,300 976,100		976,100		F01	1	0.00 21,333.93 10,666.97
7	205.22 11	0.6426 2SVB L 2AG .6426 AC	2	HALANI, NIRAV & HETAL 19 BERNART COURT HILLSBOROUGH, NJ 19 BERNART COURT	08844 RA / 138	391,100 423,900 815,000		815,000		F01	1	0.00 17,361.11 8,680.56
8	205.22 12	0.6522 2SVB L 3AG .6522 AC	2	FERNANDEZ, BERNETT A & SARIKA 17 BERNART COURT HILLSBOROUGH, NJ 17 BERNART COURT	08844 RA / 138	391,300 508,900 900,200		900,200		F01	1	0.00 19,265.35 9,632.68
9	205.22 13	0.6037 2SVB L 2AG .6037 AC	2	LAXMINARAYANA, R & BHAT, SHEELA 15 BERNART COURT HILLSBOROUGH, NJ 15 BERNART COURT	08844 RA / 138	390,100 434,100 824,200		824,200		F01	1	0.00 17,666.35 8,833.18
10	205.22 14	0.468 2SVB L 3AG .4680 AC	2	CHERUVU, SRINIVAS V & NAGESWARI 2 MILLER DRIVE HILLSBOROUGH, NJ 2 MILLER DRIVE	08844 RA / 138	386,700 461,500 848,200		848,200		F01	1	0.00 18,276.83 9,138.42
11	205.22 15	0.450 2SVB L 2AG .4500 AC	2	PATIBANDLA, S & SARADA KOTHA 4 MILLER DRIVE HILLSBOROUGH, NJ 4 MILLER DRIVE	08844 RA / 138	386,300 487,900 874,200		874,200		F01	1	0.00 19,192.56 9,596.28
12	205.22 16	0.5217 2SVB L 2AG .5217 AC	2	LAKIMSETTY, KALYAN & KUSUMANCHI, N G 6 MILLER DR. HILLSBOROUGH, NJ 6 MILLER DRIVE	08844 RA / 138	388,000 495,300 883,300		883,300		F01	1	0.00 19,279.43 9,639.72
13	205.22 17	0.6260 2SVB L 3AG .6260 AC	2	SINGH, GAGAN D & BHAVNA SANDHU 8 MILLER DRIVE HILLSBOROUGH, NJ 8 MILLER DRIVE	08844 RA / 138	390,700 528,400 919,100		919,100		F01	1	0.00 20,150.54 10,075.27
14	205.22 18	0.6529 2SVB L 3AG .6529 AC	2	GINGERAMOORTHY, ANAND & CHANDRIKA K 10 MILLER DRIVE HILLSBOROUGH, NJ 10 MILLER DRIVE	08844 RA / 138	391,300 540,600 931,900		931,900		F01	1	0.00 20,432.30 10,216.15
Page Totals						5,472,700 7,188,400	0	12,661,100				Block: 205.22 Lot: 18

1	2	3	4	5	6	7	8	9	10	11		
Line	Block No Lot No. Qualification Account #	Land Dimensions Building Description Additional Lots Acreage	Prop Class	Owner's Name Address City State Property Location	Billing Code Zip Code Zoning/Tax Map Pg	Value	Exemptions Code Amount	Net Taxable Value	Deductions Code No Owners	Special Tax Codes	Num Units	Deduction Amt 2021 Tax 2022 1st
						Land Improvemnt Total						
1	205.22 19	0.6529 2SV L 2AG .6529 AC	2	NARASENAKUPPE, DEVENDRA J & RUPALI 12 MILLER DRIVE HILLSBOROUGH, NJ 12 MILLER DRIVE	08844 RA / 138	391,300 420,900 812,200		812,200		F01	1	0.00 17,424.51 8,712.26
2	205.22 20	0.6311 2SVB L 3AG .6311 AC	2	BHAGAT, KARAN & NIMRETA SANDHU 14 MILLER DRIVE HILLSBOROUGH, NJ 14 MILLER DRIVE	08844 RA / 138	390,800 598,100 988,900		988,900		F01	1	0.00 21,721.36 10,860.68
3	205.22 21	0.4132 2SVB L 2AG .4132 AC	2	MUTHYALA, SASHIDHAR & PADMINI K 16 MILLER DRIVE HILLSBOROUGH, NJ 16 MILLER DRIVE	08844 RA / 138	385,300 555,000 940,300		940,300		F01	1	0.00 20,169.32 10,084.66
4	205.22 22	0.4207 2SVB L 2AG .4207 AC	2	DESAI, JITENDRA C & HEMLATA 18 MILLER DRIVE HILLSBOROUGH, NJ 18 MILLER DRIVE	08844 RA / 138	385,500 417,500 803,000		803,000		F01	1	0.00 17,210.84 8,605.42
5	205.22 23	0.4557 2SVB L 3AG .4557 AC	2	MERCHANT, MOHAMMED A & NAZNEEN 20 MILLER DRIVE HILLSBOROUGH, NJ 20 MILLER DRIVE	08844 RA / 138	386,400 637,500 1,023,900		1,023,900		F01	1	0.00 22,500.89 11,250.45
6	205.22 24	0.4661 2SV L 2AG .4661 AC	2	SHAH, KIMANSHU P & URMI K 22 MILLER DRIVE HILLSBOROUGH, NJ 22 MILLER DRIVE	08844 RA / 138	386,700 458,900 845,600		845,600		F01	1	0.00 17,419.82 8,709.91
7	205.22 25	0.4183 2SVB L 3AG .4183 AC	2	JAMPA, SURYA N & DAMERA, SOWMYA L 24 MILLER DRIVE HILLSBOROUGH, NJ 24 MILLER DRIVE	08844 RA / 138	385,500 504,400 889,900		889,900		F01	1	0.00 19,204.30 9,602.15
8	205.22 26	0.4912 2SVB L 3AG .4912 AC	2	ESSANI, IMRAN A & MEMON, FARHEEN 26 MILLER DRIVE HILLSBOROUGH, NJ 26 MILLER DRIVE	08844 RA / 138	387,300 516,900 904,200		904,200		F01	1	0.00 19,486.06 9,743.03
9	205.22 27	0.5163 2SVB L 2BIG .5163 AC	2	PARKS, AARON & ROBYN 28 MILLER DRIVE HILLSBOROUGH, NJ 28 MILLER DRIVE	08844 RA / 138	387,900 450,900 838,800		838,800		F01	1	0.00 18,234.59 9,117.30
10	205.22 28	0.5045 2SVB L 3AG .5045 AC	2	SAILSMAN, VAUGHN & KERRY ANN M 30 MILLER DRIVE HILLSBOROUGH, NJ 30 MILLER DRIVE	08844 RA / 138	387,600 489,600 877,200		877,200		F01	1	0.00 18,781.66 9,390.83
11	205.22 29	0.5006 2SVB L 3AG .5006 AC	2	TRIVEDI, JIGAR & PALAK J 32 MILLER DRIVE HILLSBOROUGH, NJ 32 MILLER DRIVE	08844 RA / 138	387,500 517,800 905,300		905,300		F01	1	0.00 19,812.42 9,906.21
12	205.22 30	0.554 2SVB L 3ATG .5540 AC	2	KISHORE, GAUTAM & SHARMILA SINGH 4 FRENCH DRIVE HILLSBOROUGH, NJ 4 FRENCH DRIVE	08844 RA / 138	388,900 548,100 937,000		937,000		F01	1	0.00 20,368.91 10,184.46
13	205.22 31	0.570 2SVB L 3ATG .5700 AC	2	RZECZKOWSKI, DAVID D & JUDY R 6 FRENCH DRIVE HILLSBOROUGH, NJ 6 FRENCH DRIVE	08844 RA / 138	389,300 515,400 904,700		904,700		F01	1	0.00 19,462.58 9,731.29
14	205.22 32	0.453 2SVB L 3ATG .4530 AC	2	SHAH, SARVANG M & AVNI J PATEL ET AL 8 FRENCH DRIVE HILLSBOROUGH, NJ 8 FRENCH DRIVE	08844 RA / 138	386,300 604,700 991,000		991,000		F01	1	0.00 21,385.58 10,692.79
Page Totals						5,426,300 7,235,700	0	12,662,000				Block: 205.22 Lot: 32

1	2	3	4	5	6	7	8	9	10	11		
Line	Block No Lot No. Qualification Account #	Land Dimensions Building Description Additional Lots Acreage	Prop Class	Owner's Name Address City State Property Location	Billing Code Zip Code Zoning/Tax Map Pg	Value	Exemptions Code Amount	Net Taxable Value	Deductions Code No Owners	Special Tax Codes	Num Units	Deduction Amt 2021 Tax 2022 1st
						Land Improvemnt Total						
1	205.22 33	0.413 2SV L 3ATG .4130 AC	2	ATLURI, SRIKANTH & LAKSHMI P V 10 FRENCH DRIVE HILLSBOROUGH, NJ 10 FRENCH DRIVE	08844 RA / 138	385,300 472,900 858,200		858,200		F01	1	0.00 18,800.44 9,400.22
2	205.22 34	0.413 2SV L 3ATG .4130 AC	2	PATEL, DIPALI S & LOY S 12 FRENCH DRIVE HILLSBOROUGH, NJ 12 FRENCH DRIVE	08844 RA / 138	385,300 475,600 860,900		860,900		F01	1	0.00 18,619.64 9,309.82
3	205.22 35	0.446 2SVS L 2AG .4460 AC	2	SHAH, HITESH S & TANVI H 2 BOORUM DRIVE HILLSBOROUGH, NJ 2 BOORUM DRIVE	08844 RA / 138	386,100 425,900 812,000		812,000		F01	1	0.00 17,422.16 8,711.08
4	205.23 1	1.104 2SV L 3BIG 1.1040 AC	2	CAPONEGRO, JOSEPH M & TIZIANA 13 COVEL DRIVE HILLSBOROUGH, NJ 13 COVEL DRIVE	08844 RA / 137	386,000 476,100 862,100		862,100		F01	1	0.00 18,448.24 9,224.12
5	205.23 2	0.667 2SV L 2BIG .6670 AC	2	BROWN, THERESA G 11 COVEL DRIVE HILLSBOROUGH, NJ 11 COVEL DRIVE	08844 RA / 137	376,500 379,100 755,600		755,600		F01	1	0.00 15,820.82 7,910.41
6	205.23 3	0.6150 2SV L 3BIG .6150 AC	2	MANRIQUE, RAFAEL J & DEBRA S 9 COVEL DRIVE HILLSBOROUGH, NJ 9 COVEL DRIVE	08844 RA / 137	375,300 441,300 816,600		816,600		F01	1	0.00 17,339.99 8,670.00
7	205.23 4	0.578 2SV L 3BIG .5780 AC	2	GUPTA, MUKESH & MEENA 7 COVEL DRIVE HILLSBOROUGH, NJ 7 COVEL DRIVE	08844 RA / 137	374,400 481,900 856,300		856,300		F01	1	0.00 17,959.86 8,979.93
8	205.23 5	0.5510 2SV L 3BIG .5510 AC	2	JAWORSKI, SCOTT A & NATALIE L 5 COVEL DRIVE HILLSBOROUGH, NJ 5 COVEL DRIVE	08844 RA / 137	373,800 475,000 848,800		848,800		F01	1	0.00 17,321.20 8,660.60
9	205.23 6	0.551 2SV L 2BIG .5510 AC	2	HAUSER, KENNETH T & PAULA 3 COVEL DRIVE HILLSBOROUGH, NJ 3 COVEL DRIVE	08844 RA / 137	373,800 456,000 829,800		829,800		F01	1	0.00 17,673.40 8,836.70
10	205.23 7	0.591 2SV L 2BIG .5910 AC	2	GOEL, ALOK D & BENU 1 CAIN DRIVE HILLSBOROUGH, NJ 1 CAIN DRIVE	08844 RA / 137	374,600 378,800 753,400		753,400		F01	1	0.00 15,780.91 7,890.46
11	205.24 1	0.524 2SV L 2BIG .5240 AC	2	WELLS, KEVIN R & VIKTORIYA K 1 MERSHER COURT HILLSBOROUGH, NJ 1 MERSHER COURT	08844 RA / 137	373,000 402,800 775,800		775,800		F01	1	0.00 16,316.26 8,158.13
12	205.24 2	0.413 2SV L 2BIG .4130 AC	2	GOKHALE, ATUL & NIKHILA 12 GUMBLE COURT HILLSBOROUGH, NJ 12 GUMBLE COURT	08844 RA / 137	370,300 390,200 760,500		760,500		F01	1	0.00 16,027.45 8,013.73
13	205.24 3	0.4450 2SV L 2BIG .4450 AC	2	CAHILL, KEVIN P & KERRY MILLER 13 CAIN DRIVE HILLSBOROUGH, NJ 13 CAIN DRIVE	08844 RA / 137	371,100 400,300 771,400		771,400		F01	1	0.00 16,297.47 8,148.74
14	205.24 4	0.727 2SV L 3BIG .7270 AC	2	GANAS,JOHNCARLO & CLAUDIA 11 CAIN DRIVE HILLSBOROUGH, NJ 11 CAIN DRIVE	08844 RA / 137	377,900 500,100 878,000		878,000		F01	1	0.00 18,826.26 9,413.13
Page Totals						5,283,400 6,156,000	0	11,439,400				Block: 205.24 Lot: 4

1	2	3	4	5	6	7	8	9	10	11		
Line	Block No Lot No. Qualification Account #	Land Dimensions Building Description Additional Lots Acreage	Prop Class	Owner's Name Address City State Property Location	Billing Code Zip Code Zoning/Tax Map Pg	Value	Exemptions Code Amount	Net Taxable Value	Deductions Code No Owners	Special Tax Codes	Num Units	Deduction Amt 2021 Tax 2022 1st
						Land Improvemnt Total						
1	205.24 5	0.423 2SV L 2BIG .4230 AC	2	PATEL, RAKESH A & EKTA R 9 CAIN DRIVE HILLSBOROUGH, NJ 9 CAIN DRIVE	08844 RA / 137	370,300 410,900 781,200		781,200		F01	1	0.00 16,342.08 8,171.04
2	205.24 6	0.4130 2SV L 2BIG .4130 AC	2	SHAH, PARESH THAKORLAL 7 CAIN DRIVE HILLSBOROUGH, NJ 7 CAIN DRIVE	08844 RA / 137	370,300 411,400 781,700		781,700		F01	1	0.00 16,440.70 8,220.35
3	205.24 7	0.413 2SV L 2BIG .4130 AC	2	VORA, NIRAV S & BHAKTI N 5 CAIN DRIVE HILLSBOROUGH, NJ 5 CAIN DRIVE	08844 RA / 137	370,300 393,900 764,200		764,200		F01	1	0.00 16,114.33 8,057.17
4	205.24 8	0.445 2SV L 2BIG .4450 AC	2	LAL, SAMIR 3 CAIN DRIVE HILLSBOROUGH, NJ 3 CAIN DRIVE	08844 RA / 137	370,300 370,600 740,900		740,900		F01	1	0.00 16,011.02 8,005.51
5	205.24 9	0.4130 2SV L 2BIG .4130 AC	2	PABST, JAMES P & KATHRYN A 4 COVEL DRIVE HILLSBOROUGH, NJ 4 COVEL DRIVE	08844 RA / 137	370,300 408,300 778,600		778,600		F01	1	0.00 16,391.39 8,195.70
6	205.24 10	0.413 2SV L 2BIG .4130 AC	2	MIZRACHY, MARC & JENNIFER KMIECZAK- 6 COVEL DRIVE HILLSBOROUGH, NJ 6 COVEL DRIVE	08844 RA / 137	370,300 398,700 769,000		769,000		F01	1	0.00 16,133.11 8,066.56
7	205.24 11	0.407 2SV L 2BIG .4070 AC	2	BAUM, JOHN A & ANGELA 8 COVEL DRIVE HILLSBOROUGH, NJ 8 COVEL DRIVE	08844 RA / 137	370,100 389,700 759,800		759,800		F01	1	0.00 16,011.02 8,005.51
8	205.24 12	0.828 2SV L 2BIG .8280 AC	2	MOLZEN, BRADLEY D & IVANA 10 COVEL DRIVE HILLSBOROUGH, NJ 10 COVEL DRIVE	08844 RA / 137	380,600 469,400 850,000		850,000		F01	1	0.00 18,025.60 9,012.80
9	205.24 13	0.4440 2SV L 2BIG .4440 AC	2	CACACE, ROBERT & JOANNE POCCHIA 12 COVEL DRIVE HILLSBOROUGH, NJ 12 COVEL DRIVE	08844 RA / 137	371,000 411,200 782,200		782,200		F01	1	0.00 16,565.15 8,282.58
10	205.24 14	0.4130 2SV L 2BIG .4130 AC	2	MANCUSO, MICHAEL A & GERALDINE M 6 GUMBLE COURT HILLSBOROUGH, NJ 6 GUMBLE COURT	08844 RA / 137	370,300 371,900 742,200		742,200		F01	1	0.00 15,419.32 7,709.66
11	205.24 15	0.5350 2SV L 2BIG .5350 AC	2	REIGLE, RICHARD D & KAREN S 2 MERSHER COURT HILLSBOROUGH, NJ 2 MERSHER COURT	08844 RA / 137	373,300 369,700 743,000		743,000		F01	1	0.00 16,177.72 8,088.86
12	205.24 16	0.690 2SV L 3BIG .6900 AC	2	KALRA, AMIT & TAMANNA H 4 MERSHER COURT HILLSBOROUGH, NJ 4 MERSHER COURT	08844 RA / 137	377,200 466,100 843,300		843,300		F01	1	0.00 18,013.86 9,006.93
13	205.24 17	1.140 2SV L 2BIG 1.1400 AC	2	ANANTHACHAR, SUDHIR & SANITHA RAO 6 MERSHER COURT HILLSBOROUGH, NJ 6 MERSHER COURT	08844 RA / 137	386,400 440,300 826,700		826,700		F01	1	0.00 17,595.91 8,797.96
14	205.24 18	0.6770 2SV L 3BIG .6770 AC	2	SINGH, GULSHAN & PRETTI KAUR 3 MERSHER COURT HILLSBOROUGH, NJ 3 MERSHER COURT	08844 RA / 137	376,900 484,500 861,400		861,400		F01	1	0.00 18,438.85 9,219.43
Page Totals						5,227,600 5,796,600	0	11,024,200				Block: 205.24 Lot: 18

1	2	3	4	5	6	7	8	9	10	11		
Line	Block No Lot No. Qualification Account #	Land Dimensions Building Description Additional Lots Acreage	Prop Class	Owner's Name Address City State Property Location	Billing Code Zip Code Zoning/Tax Map Pg	Value	Exemptions Code Amount	Net Taxable Value	Deductions Code No Owners	Special Tax Codes	Num Units	Deduction Amt 2021 Tax 2022 1st
						Land Improvemnt Total						
1	205.25 1	0.6063 2SV L 2AG .6063 AC	2	REGULA, VASUDEV & SRILAKSHMI 1 GALLIGEN DR HILLSBOROUGH, NJ 1 GALLIGEN DRIVE	08844 RA / 134	390,200 491,100 881,300		881,300		F01	1	0.00 19,049.34 9,524.67
2	205.25 2	0.7012 2SVB L 3AG .7012 AC	2	NANDAMURI, SOBHAN B & BONAM, UMA 1 MURPHY DRIVE HILLSBOROUGH, NJ 1 MURPHY DRIVE	08844 RA / 134	377,500 578,700 956,200		956,200		F01	1	0.00 21,247.06 10,623.53
3	205.25 3	0.8954 2SVB L 3BIG .8954 AC	2	PATEL, JEEGAR P & BHAIRAVI P 3 GALLIGEN DRIVE HILLSBOROUGH, NJ 3 GALLIGEN DRIVE	08844 RA / 134	382,400 594,300 976,700		976,700		F01	1	0.00 20,955.91 10,477.96
4	205.25 4	0.6677 2SVB L 3BIG .6677 AC	2	THOMAS, RAJU & SANGEETH A 5 GALLIGEN DRIVE HILLSBOROUGH, NJ 5 GALLIGEN DRIVE	08844 RA / 134	376,700 594,100 970,800		970,800		F01	1	0.00 21,042.78 10,521.39
5	205.25 5	0.5771 2SVB L 3BIG .5771 AC	2	LIU, ZHAOHUI & WEI TONG 7 GALLIGEN DRIVE HILLSBOROUGH, NJ 7 GALLIGEN DRIVE	08844 RA / 134	374,300 566,400 940,700		940,700		F01	1	0.00 20,298.47 10,149.24
6	205.25 6	0.5495 2SVB L 2ATG .5495 AC	2	SINGH, DEV RAJ & NEERAJ 9 GALLIGEN DRIVE HILLSBOROUGH, NJ 9 GALLIGEN DRIVE	08844 RA / 134	373,700 448,300 822,000		822,000		F01	1	0.00 17,471.47 8,735.74
7	205.25 7	0.5557 2SVB L 3BIG .5557 AC	2	MANSUKHANI, NAVEEN & RUPAL P 11 GALLIGEN DRIVE HILLSBOROUGH, NJ 11 GALLIGEN DRIVE	08844 RA / 134	373,900 617,900 991,800		991,800		F01	1	0.00 20,864.33 10,432.17
8	205.25 8	0.6017 2SVB L 3AG .6017 AC	2	PATEL, NEHAL R & DHWANI N 15 GALLIGEN DRIVE HILLSBOROUGH, NJ 15 GALLIGEN DRIVE	08844 RA / 138	390,000 526,400 916,400		916,400		F01	1	0.00 19,873.48 9,936.74
9	205.25 9	0.6616 2SVB L 3AG .6616 AC	2	PATEL, RAJENDRAKUMAR & KRINA 17 GALLIGEN DRIVE HILLSBOROUGH, NJ 17 GALLIGEN DRIVE	08844 RA / 138	391,500 578,800 970,300		970,300		F01	1	0.00 17,365.80 8,682.90
10	205.25 10	0.7216 2SVB L 2AG .7216 AC	2	ELMANSY, MOHAMED & BAYOUMI, N., 19 GALLIGEN DR HILLSBOROUGH, NJ 19 GALLIGEN DRIVE	08844 RA / 138	393,000 480,800 873,800		873,800		F01	1	0.00 18,873.22 9,436.61
11	205.25 11	0.7814 2SVB L 2AG .7814 AC	2	SPORNIAK, OKSANA 21 GALLIGEN DR HILLSBOROUGH, NJ 21 GALLIGEN DRIVE	08844 RA / 138	394,500 467,700 862,200		862,200		F01	1	0.00 18,525.72 9,262.86
12	205.25 12	0.8259 2SVB L 3AG .8259 AC	2	PEARL CITRINE LLC, 23 GALLIGEN DR HILLSBOROUGH, NJ 23 GALLIGEN DRIVE	08844 RA / 138	395,600 536,500 932,100		932,100		F01	1	0.00 20,361.86 10,180.93
13	205.25 13	0.4579 2SVB L 3AG .4579 AC	2	KHAN, MOHAMMAD AYUB & HUSAIN, S., 4 LUTES DR HILLSBOROUGH, NJ 4 LUTES DRIVE	08844 RA / 138	386,400 515,000 901,400		901,400		F01	1	0.00 19,521.27 9,760.64
14	205.25 14	0.6174 2SV L 2AG .6174 AC	2	LI, RUI & WANGSHU 2 LUTES DR HILLSBOROUGH, NJ 2 LUTES DRIVE	08844 RA / 138	390,400 454,500 844,900		844,900		F01	1	0.00 18,194.67 9,097.34
Page Totals						5,390,100 7,450,500	0	12,840,600				Block: 205.25 Lot: 14

1	2	3	4	5	6	7	8	9	10	11		
Line	Block No Lot No. Qualification Account #	Land Dimensions Building Description Additional Lots Acreage	Prop Class	Owner's Name Address City State Property Location	Billing Code Zip Code Zoning/Tax Map Pg	Value	Exemptions Code Amount	Net Taxable Value	Deductions Code No Owners	Special Tax Codes	Num Units	Deduction Amt 2021 Tax 2022 1st
						Land Improvemnt Total						
1	205.26 1	0.5446 2SVB L 3BIG .5446 AC	2	SEN, SUBRATA & KOWSILLA P PILLAY 1 MC CARLES DRIVE HILLSBOROUGH, NJ 1 MC CARLES DRIVE	08844 RA / 134	373,600 458,100 831,700		831,700		F01	1	0.00 17,654.62 8,827.31
2	205.26 2	0.6088 2SVB L 3BIG .6088 AC	2	KNITOWSKI, MARK & KAREN 3 MC CARLES DRIVE HILLSBOROUGH, NJ 3 MC CARLES DRIVE	08844 RA / 134	375,200 520,500 895,700		895,700		F01	1	0.00 19,133.86 9,566.93
3	205.26 3	0.5149 2SVB L 3BIG .5149 AC	2	SRITHARAN, BHARATH T & DEEPA 5 MC CARLES DRIVE HILLSBOROUGH, NJ 5 MC CARLES DRIVE	08844 RA / 134	372,900 561,500 934,400		934,400		F01	1	0.00 20,378.30 10,189.15
4	205.26 4	0.7680 2SVB L 3BIG .7680 AC	2	BANERJEE, PRADEEP & ANINDITA CHAUD- 7 MC CARLES DRIVE HILLSBOROUGH, NJ 7 MC CARLES DRIVE	08844 RA / 134	379,200 578,300 957,500		957,500		F01	1	0.00 20,603.71 10,301.86
5	205.26 5	0.4457 2SVB L 2ATG .4457 AC	2	NATU, OMKAR J & ASHLESHA O 9 MCCARLES DRIVE HILLSBOROUGH, NJ 9 MC CARLES DRIVE	08844 RA / 134	371,100 468,600 839,700		839,700		F01	1	0.00 17,558.34 8,779.17
6	205.26 6	0.4132 2SVS L 3ATG .4132 AC	2	WADAN, VEERINDER S & SHILPA 8 GALLIGEN DRIVE HILLSBOROUGH, NJ 8 GALLIGEN DRIVE	08844 RA / 134	370,300 522,600 892,900		892,900		F01	1	0.00 19,551.80 9,775.90
7	205.26 7	0.4132 2SVB L 3ATG .4132 AC	2	GOMBAR, KAPIL & GOSWAMI, KANIKA 6 GALLIGEN DRIVE HILLSBOROUGH, NJ 6 GALLIGEN DRIVE	08844 RA / 134	370,300 467,500 837,800		837,800		F01	1	0.00 17,753.23 8,876.62
8	205.26 8	0.5660 2SVB L 3BIG .5660 AC	2	PATEL, KANDARP & ARCHANA 4 GALLIGEN DRIVE HILLSBOROUGH, NJ 4 GALLIGEN DRIVE	08844 RA / 134	374,200 561,000 935,200		935,200		F01	1	0.00 20,328.98 10,164.49
9	205.26 9	0.4852 2SVB L 3BIG .4852 AC	2	RANA, HARIS I & SABAHAT 2 GALLIGEN DRIVE HILLSBOROUGH, NJ 2 GALLIGEN DRIVE	08844 RA / 134	372,100 488,100 860,200		860,200		F01	1	0.00 18,279.19 9,139.60
10	205.26 10	0.4212 2SVB L 2BIG .4212 AC	2	CHANDRA, SURESH CHADA & GEETANJALI 7 MURPHY DRIVE HILLSBOROUGH, NJ 7 MURPHY DRIVE	08844 RA / 134	370,500 429,900 800,400		800,400		F01	1	0.00 17,081.71 8,540.86
11	205.26 11	0.7200 2SVB L 3BIG .7200 AC	2	VAIDY, SRINI & GAYATHRI 9 MURPHY DRIVE HILLSBOROUGH, NJ 9 MURPHY DRIVE	08844 RA / 134	378,000 628,200 1,006,200		1,006,200		F01	1	0.00 21,782.40 10,891.20
12	205.26 12	0.7079 2SVB L 2BIG .7079 AC	2	BATKI, CHIRAG & ANGANA PATEL 11 MURPHY DRIVE HILLSBOROUGH, NJ 11 MURPHY DRIVE	08844 RA / 134	377,700 505,300 883,000		883,000		F01	1	0.00 18,903.75 9,451.88
13	205.27 1	0.4881 2SVB L 3AG .4881 AC	2	DESHPANDE, AARTI A. & SHASTRY, P 3 LATOURELLE DR HILLSBOROUGH, NJ 3 LA TOURELLE DRIVE	08844 RA / 138	387,200 497,100 884,300		884,300		F01	1	0.00 19,143.26 9,571.63
14	205.27 2	0.7370 2SVB L 2AG .7370 AC	2	PATEL, AKSHIT S. & NIYATI A. 5 LATOURELLE DR. HILLSBOROUGH, NJ 5 LA TOURELLE DRIVE	08844 RA / 138	393,400 486,100 879,500		879,500		F01	1	0.00 18,976.54 9,488.27
Page Totals						5,265,700 7,172,800	0	12,438,500				Block: 205.27 Lot: 2

1	2	3	4	5	6	7	8	9	10	11		
Line	Block No Lot No. Qualification Account #	Land Dimensions Building Description Additional Lots Acreage	Prop Class	Owner's Name Address City State Property Location	Billing Code Zip Code Zoning/Tax Map Pg	Value Land Improvemnt Total	Exemptions Code Amount	Net Taxable Value	Deductions Code No Owners	Special Tax Codes	Num Units	Deduction Amt 2021 Tax 2022 1st
1	205.27 3	0.5288 2SVB L 3AG .5288 AC	2	JAMES, JOE & CHARU 7 LA TOURELLE DRIVE HILLSBOROUGH, NJ 7 LA TOURELLE DRIVE	08844 RA / 138	388,200 487,100 875,300		875,300		F01	1	0.00 18,737.04 9,368.52
2	205.27 4	0.4356 2SVB L 3AG .4356 AC	2	9 LA TOURELLE LLC 9 LATOURELLE DR HILLSBOROUGH, NJ 9 LA TOURELLE DRIVE	08844 RA / 138	385,900 518,400 904,300		904,300		F01	1	0.00 19,605.80 9,802.90
3	205.27 5	0.4321 2SVB L 3AG .4321 AC	2	SHAH, CHIRAG & TEJAL 11 LATOURELLE DR. HILLSBOROUGH, NJ 11 LA TOURELLE DRIVE	08844 RA / 138	385,800 489,400 875,200		875,200		F01	1	0.00 18,605.55 9,302.78
4	205.27 6	0.5310 2SVB L 2AG .5310 AC	2	SUBRAMANIAN, MAHESH & SRIRANJANI GA 15 LATOURELLE DRIVE HILLSBOROUGH, NJ 15 LA TOURELLE DRIVE	08844 RA / 138	388,300 525,000 913,300		913,300		F01	1	0.00 19,727.90 9,863.95
5	205.27 7	0.6048 2SV L 3ATG .6048 AC	2	KAMAT, VILAS & SHILPA 17 LATOURELLE DR HILLSBOROUGH, NJ 17 LA TOURELLE DRIVE	08844 RA / 138	390,100 475,800 865,900		865,900		F01	1	0.00 18,687.74 9,343.87
6	205.27 8	0.4372 2SVB L 3AG .4372 AC	15F	LEWIS, TERENCE J 19 LA TOURELLE DRIVE HILLSBOROUGH, NJ 19 LA TOURELLE DRIVE	08844 RA / 138	385,900 443,900 829,800		*Exempt*		F01	1	0.00 0.00 0.00
7	205.27 9	0.4249 2SVB L 2AG .4249 AC	2	RANJAN, GAURAV & MOHARANA, SWATI 16 GALLIGEN DRIVE HILLSBOROUGH, NJ 16 GALLIGEN DRIVE	08844 RA / 138	385,600 494,500 880,100		880,100		F01	1	0.00 18,546.86 9,273.43
8	205.27 10	0.4995 2SVB L 2AG .4995 AC	2	SHAH, VISHAL D & SMITA V 14 GALLIGEN DR. HILLSBOROUGH, NJ 14 GALLIGEN DRIVE	08844 RA / 138	387,500 457,900 845,400		845,400		F01	1	0.00 18,056.12 9,028.06
9	205.27 11	0.4457 2SVB L 2ATG .4457 AC	2	ARUNACHALAM, K & MEERADEVI R 14 MC CARLES DRIVE HILLSBOROUGH, NJ 14 MC CARLES DRIVE	08844 RA / 134	371,100 447,800 818,900		818,900		F01	1	0.00 17,163.88 8,581.94
10	205.27 12	0.4132 2SV L 3ATG .4132 AC	2	BELHE, UPENDRA D & ASHWINI U 12 MC CARLES DRIVE HILLSBOROUGH, NJ 12 MC CARLES DRIVE	08844 RA / 134	370,300 480,900 851,200		851,200		F01	1	0.00 17,828.37 8,914.19
11	205.27 13	0.4373 2SV L 2BIG .4373 AC	2	BARADI, VENKAT N & APARNA 10 MCCARLES DRIVE HILLSBOROUGH, NJ 10 MC CARLES DRIVE	08844 RA / 134	370,900 436,800 807,700		807,700		F01	1	0.00 16,980.74 8,490.37
12	205.27 14	0.4941 2SVB L 3BIG .4941 AC	2	PATEL, NIMISH R & MEETAL 8 MC CARLES DRIVE HILLSBOROUGH, NJ 8 MC CARLES DRIVE	08844 RA / 134	372,400 496,100 868,500		868,500		F01	1	0.00 18,539.81 9,269.91
13	205.27 15	0.5186 2SVB L 3BIG .5186 AC	2	AKKAPALLI, KAVITHA 6 MC CARLES DRIVE HILLSBOROUGH, NJ 6 MC CARLES DRIVE	08844 RA / 134	373,000 491,200 864,200		864,200		F01	1	0.00 18,565.64 9,282.82
14	205.27 16	0.4794 2SVB L 2BIG .4794 AC	2	KRISHNA, PONMOHAN & PRATHEEBA J 4 MC CARLES DRIVE HILLSBOROUGH, NJ 4 MC CARLES DRIVE	08844 RA / 134	372,000 433,000 805,000		805,000		F01	1	0.00 17,107.53 8,553.77
Page Totals						4,941,100 6,233,900	0	11,175,000				Block: 205.27 Lot: 16

1	2	3	4	5	6	7	8	9	10	11		
Line	Block No Lot No. Qualification Account #	Land Dimensions Building Description Additional Lots Acreage	Prop Class	Owner's Name Address City State Property Location	Billing Code Zip Code Zoning/Tax Map Pg	Value	Exemptions Code Amount	Net Taxable Value	Deductions Code No Owners	Special Tax Codes	Num Units	Deduction Amt 2021 Tax 2022 1st
						Land Improvemnt Total						
1	205.27 17	0.4489 2SVB L 2AG .4489 AC	2	RAJAGOPAL, SANKAR & ARUMUGAM, V 2 MCCARLES DRIVE HILLSBOROUGH, NJ 2 MC CARLES DRIVE	08844 RA / 138	386,200 423,200 809,400		809,400		F01	1	0.00 17,361.11 8,680.56
2	205.27 18	0.4186 2SV L 2AG .4186 AC	2	PATEL, DEV & CHHAYA 17 MURPHY DR HILLSBOROUGH, NJ 17 MURPHY DRIVE	08844 RA / 138	385,500 422,000 807,500		807,500		F01	1	0.00 17,316.51 8,658.26
3	205.27 19	0.4604 2SVB L 3AG .4604 AC	2	KABRA, RAKESH K & SEEMA, TRUSTEE 19 MURPHY DR HILLSBOROUGH, NJ 19 MURPHY DRIVE	08844 RA / 138	386,500 612,800 999,300		999,300		F01	1	0.00 21,850.51 10,925.26
4	205.27 20	0.4457 2SV L 3AG .4457 AC	2	GODAVARTY, VENUGOPAL & RAJYALAKSH 1 LA TOURELLE DR HILLSBOROUGH, NJ 1 LA TOURELLE DRIVE	08844 RA / 138	386,100 479,900 866,000		866,000		F01	1	0.00 18,650.17 9,325.09
5	205.28 1	0.5705 2SVB L 3AG .5705 AC	2	SINGH, RAKESH & KUMARI, MANJULA 14 LA TOURELLE DRIVE HILLSBOROUGH, NJ 14 LA TOURELLE DRIVE	08844 RA / 138	389,300 487,800 877,100		877,100		F01	1	0.00 18,974.19 9,487.10
6	205.28 2	0.4743 2SVB L 2AG .4743 AC	2	KANCHARLAPALLI, TEERTHA K & MANDAL 16 LA TOURELLE DRIVE HILLSBOROUGH, NJ 16 LA TOURELLE DRIVE	08844 RA / 138	386,900 453,900 840,800		840,800		F01	1	0.00 18,164.13 9,082.07
7	205.28 3	0.5710 2SVB L 2AG .5710 AC	2	JAIN, AJAY MANGILAL & EKTA 18 LA TOURELLE DRIVE HILLSBOROUGH, NJ 18 LA TOURELLE DRIVE	08844 RA / 138	389,300 445,000 834,300		834,300		F01	1	0.00 17,945.77 8,972.89
8	205.28 4	0.5094 2SVB L 2AG .5094 AC	2	PATEL, AMAR S & JAGANI, PRITIBEN L 20 LA TOURELLE DRIVE HILLSBOROUGH, NJ 20 LA TOURELLE DRIVE	08844 RA / 138	387,700 474,200 861,900		861,900		F01	1	0.00 18,593.82 9,296.91
9	205.28 5	0.4857 2SVB L 3AG .4857 AC	2	PATEL, ABHIJIT H & RESHMA A 20 GALLIGEN DR HILLSBOROUGH, NJ 20 GALLIGEN DRIVE	08844 RA / 138	387,100 498,300 885,400		885,400		F01	1	0.00 19,169.09 9,584.55
10	205.28 6	0.6887 2SVB L 3AG .6887 AC	2	WILLOVER, SCOTT D & SALAFIA-WILLOV 22 GALLIGEN DRIVE HILLSBOROUGH, NJ 22 GALLIGEN DRIVE	08844 RA / 138	392,200 532,900 925,100		925,100		F01	1	0.00 20,103.58 10,051.79
11	205.28 7	0.4457 2SVB L 2AG .4457 AC	2	KULKARNI, SUDHIR & KRISHNAMURTHY, R 24 GALLIGEN DRIVE HILLSBOROUGH, NJ 24 GALLIGEN DRIVE	08844 RA / 138	386,100 435,500 821,600		821,600		F01	1	0.00 17,647.57 8,823.79
12	205.28 8	0.4132 2SV L 2AG .4132 AC	2	WANG, YI-LAN & LIN, SZU-WEN 7 GORMAN COURT HILLSBOROUGH, NJ 7 GORMAN COURT	08844 RA / 138	385,300 427,500 812,800		812,800		F01	1	0.00 17,440.94 8,720.47
13	205.28 9	0.7585 2SVB L 2AG .7585 AC	2	KANUMURI, JAGANNADH VARMA & D. 5 GORMAN COURT HILLSBOROUGH, NJ 5 GORMAN COURT	08844 RA / 138	394,000 480,300 874,300		874,300		F01	1	0.00 18,941.32 9,470.66
14	205.28 10	0.4201 2SVB L 3AG .4201 AC	2	CHEN, YUEH-KUEI & STEPHNIASHVILI, S 3 GORMAN COURT HILLSBOROUGH, NJ 3 GORMAN COURT	08844 RA / 138	385,500 492,700 878,200		878,200		F01	1	0.00 18,892.01 9,446.01
Page Totals						5,427,700 6,666,000	0	12,093,700				Block: 205.28 Lot: 10

1	2	3	4	5	6	7	8	9	10	11		
Line	Block No Lot No. Qualification Account #	Land Dimensions Building Description Additional Lots Acreage	Prop Class	Owner's Name Address City State Property Location	Billing Code Zip Code Zoning/Tax Map Pg	Value	Exemptions Code Amount	Net Taxable Value	Deductions Code No Owners	Special Tax Codes	Num Units	Deduction Amt 2021 Tax 2022 1st
						Land Improvemnt Total						
1	205.28 11	0.4239 2SVB L 2ATG .4239 AC	2	SINGH, VIKRAM P & PURNIMA V 5 MCBRIDE CT HILLSBOROUGH, NJ 5 MC BRIDE COURT	08844 RA / 138	385,600 481,200 866,800		866,800		F01	1	0.00 18,708.86 9,354.43
2	205.28 12	0.7369 2SVB L 3AG .7369 AC	2	POTHINENI, SRINIVASULU & LAKSHMI 3 MC BRIDE COURT HILLSBOROUGH, NJ 3 MC BRIDE COURT	08844 RA / 138	393,400 581,100 974,500		974,500		F01	1	0.00 21,333.93 10,666.97
3	205.29 1	0.4648 2SVB L 3AG .4648 AC	2	ZOU, TIANCHI & ZHANG, WENYI 2 MC BRIDE COURT HILLSBOROUGH, NJ 2 MC BRIDE COURT	08844 RA / 138	386,600 500,400 887,000		887,000		F01	1	0.00 18,744.09 9,372.05
4	205.29 2	0.5864 2SVB L 3AG .5864 AC	2	RAJAPU, SUDHAKAR & MEESALA, GOWRESW 4 MC BRIDE COURT HILLSBOROUGH, NJ 4 MC BRIDE COURT	08844 RA / 138	389,700 496,900 886,600		886,600		F01	1	0.00 19,267.69 9,633.85
5	205.29 3	0.6655 2SVS L 2AG .6655 AC	2	PARIKH, VIVEK K & DALAL, MEGHA 6 MC BRIDE COURT HILLSBOROUGH, NJ 6 MC BRIDE COURT	08844 RA / 138	391,600 542,500 934,100		934,100		F01	1	0.00 20,082.45 10,041.23
6	205.29 4	0.5243 2SVB L 2AG .5243 AC	2	RANE, VINAY M. & ABHANG, SMITA 8 MC BRIDE COURT HILLSBOROUGH, NJ 8 MC BRIDE COURT	08844 RA / 138	388,100 441,900 830,000		830,000		F01	1	0.00 17,788.45 8,894.23
7	205.29 5	0.4819 2SVB L 2AG .4819 AC	2	PRASAD, KRISHNA & BADANIDIYOOR, R 10 MC BRIDE COURT HILLSBOROUGH, NJ 10 MC BRIDE COURT	08844 RA / 138	387,000 448,800 835,800		835,800		F01	1	0.00 18,013.86 9,006.93
8	205.29 6	0.5144 2SVB L 2AG .5144 AC	2	RAMANATHAN, ANAND & SIVAKAMI 12 MC BRIDGE COURT HILLSBOROUGH, NJ 12 MC BRIDE COURT	08844 RA / 138	387,900 420,900 808,800		808,800		F01	1	0.00 17,375.20 8,687.60
9	205.29 7	0.8674 2SVB L 3AG .8674 AC	2	PATEL, NILESHKUMAR H. & AMIN, D., 37 MURPHY DR HILLSBOROUGH, NJ 37 MURPHY DRIVE	08844 RA / 138	396,700 626,100 1,022,800		1,022,800		F01	1	0.00 22,371.74 11,185.87
10	205.29 8	0.8829 2SVB L 3AG .8829 AC	2	PATEL, HITESHKUMAR H. & UNIXA S. 35 MURPHY DRIVE HILLSBOROUGH, NJ 35 MURPHY DRIVE	08844 RA / 138	397,100 601,300 998,400		998,400		F01	1	0.00 21,829.36 10,914.68
11	205.29 9	1.0158 2SVB L 3AG 1.0158 AC	2	ZHU, CHENG & ZHANG, HUINAN 33 MURPHY DRIVE HILLSBOROUGH, NJ 33 MURPHY DRIVE	08844 RA / 138	400,200 570,900 971,100		971,100		F01	1	0.00 20,274.99 10,137.50
12	205.29 10	1.0045 2SVB L 3AG 1.0045 AC	2	DAVE, SHIVANG G. & RAJOO S. 31 MURPHY DR HILLSBOROUGH, NJ 31 MURPHY DRIVE	08844 RA / 138	400,000 511,500 911,500		911,500		F01	1	0.00 19,533.02 9,766.51
13	205.29 11	0.7626 2SVB L 3AG .7626 AC	2	YATHAM, SREENIVASA R. & MEDHA R. 29 MURPHY DRIVE HILLSBOROUGH, NJ 29 MURPHY DRIVE	08844 RA / 138	394,100 517,400 911,500		911,500		F01	1	0.00 19,821.82 9,910.91
14	205.29 12	0.5169 2SVB L 3AG .5169 AC	2	NAIR, RATHEESH & MULIYIL, TANIYA 27 MURPHY DRIVE HILLSBOROUGH, NJ 27 MURPHY DRIVE	08844 RA / 138	387,900 454,000 841,900		841,900		F01	1	0.00 18,124.22 9,062.11
Page Totals						5,485,900 7,194,900	0	12,680,800				Block: 205.29 Lot: 12

1	2	3	4	5	6	7	8	9	10	11		
Line	Block No Lot No. Qualification Account #	Land Dimensions Building Description Additional Lots Acreage	Prop Class	Owner's Name Address City State Property Location	Billing Code Zip Code Zoning/Tax Map Pg	Value	Exemptions Code Amount	Net Taxable Value	Deductions Code No Owners	Special Tax Codes	Num Units	Deduction Amt 2021 Tax 2022 1st
						Land Improvemnt Total						
1	205.29 13	0.4578 2SVB L 2AG .4578 AC	2	KAMARAJU, KRISHNA M & AYACHIT, M 25 MURPHY DR. HILLSBOROUGH, NJ 25 MURPHY DRIVE	08844 RA / 138	386,400 463,800 850,200		850,200		F01	1	0.00 18,039.69 9,019.85
2	205.29 14	0.4430 2SVB L 2AG .4430 AC	2	CARRASCO ALFONSO, MARLENE JOSEFINA 23 MURPHY DRIVE HILLSBOROUGH, NJ 23 MURPHY DRIVE	08844 RA / 138	386,100 432,200 818,300		818,300		F01	1	0.00 17,570.09 8,785.05
3	205.29 15	0.6847 2SVB L 3AG .6847 AC	2	KALAVALA, BALASUBRAMANYA N & LAKSHM 4 LA TOURELLE DRIVE HILLSBOROUGH, NJ 4 LA TOURELLE DRIVE	08844 RA / 138	392,100 562,100 954,200		954,200		F01	1	0.00 20,836.15 10,418.08
4	205.29 16	0.6575 2SVB L 3AG .6575 AC	2	INDAR, RYAN & NIKITA 6 LA TOURELLE DRIVE HILLSBOROUGH, NJ 6 LA TOURELLE DRIVE	08844 RA / 138	391,400 521,200 912,600		912,600		F01	1	0.00 19,777.21 9,888.61
5	205.29 17	0.7077 2SVB L 3AG .7077 AC	2	SRIPURAM, SPURTHI V 8 LA TOURELLE DRIVE HILLSBOROUGH, NJ 8 LA TOURELLE DRIVE	08844 RA / 138	392,700 576,600 969,300		969,300		F01	1	0.00 21,211.83 10,605.92
6	205.29 18	0.4848 2SVB L 2AG .4848 AC	2	KOMARRAJU, PRAVEEN K & CHETNA 10 LA TOURELLE DRIVE HILLSBOROUGH, NJ 10 LA TOURELLE DRIVE	08844 RA / 138	387,100 440,000 827,100		827,100		F01	1	0.00 17,776.71 8,888.36
7	205.30 1	0.0000 142X194 1SF R 1UG .0000 AC	2	FELIX, VICTOR L & MADELINE M 212 AMWELL ROAD HILLSBOROUGH, NJ 212 AMWELL ROAD	08844 RA / 136	152,100 126,500 278,600		278,600		F01	1	0.00 6,313.78 3,156.89
8	205.30 1.03	0.0000 135X198 1SF S 1BG .0000 AC	2	ROSARIO, MANUEL & ASHLEY 10 WOODS ROAD HILLSBOROUGH, NJ 10 WOODS ROAD	08844 RA / 136	191,800 178,100 369,900		369,900		F01	1	0.00 8,250.87 4,125.44
9	205.30 2	0.0000 130X205 1SF R 2AG .0000 AC	2	MATHEWSON, JOSEPH 14 WOODS ROAD HILLSBOROUGH, NJ 14 WOODS ROAD	08844 RA / 136	193,100 124,800 317,900		317,900		F01	1	0.00 6,952.43 3,476.22
10	205.30 3	0.0000 125X209 1SF S 1BG .0000 AC	2	LUCASH, JOSEPH 20 WOODS ROAD HILLSBOROUGH, NJ 20 WOODS ROAD	08844 RA / 136	192,500 215,200 407,700		407,700		F01	1	0.00 9,089.11 4,544.56
11	205.30 4	0.0000 120X213 1SF R .0000 AC	2	CAMPBELL, RONALD J 24 WOODS ROAD HILLSBOROUGH, NJ 24 WOODS ROAD	08844 RA / 136	192,000 130,400 322,400		322,400		F01	1	0.00 7,100.35 3,550.18
12	205.30 5	0.0000 115X217 2SF L 2AG .0000 AC	2	SCHMIDT, GUNDA & CSEKEY, LUDWIG 26 PIROZZI LANE HILLSBOROUGH, NJ 30 WOODS ROAD	08844 RA / 136	191,400 174,700 366,100		366,100		F01	2	0.00 7,781.27 3,890.64
13	205.30 6	5.3300 2SAL, 1SF 5.3300 AC	2	CANICA, JOSE A & MARGARET 204 SCHILKE LANE HILLSBOROUGH, NJ 204 SCHILKE LANE	1175 08844 RA / 136	228,300 388,400 616,700		616,700		F01	3	0.00 13,803.90 6,901.95
14	205.30 6.01	3.3900 300X765 2SV L 3AG POOL .0000 AC	2	KULBIDA, PAUL J & CATHY M 210 AMWELL RD HILLSBOROUGH, NJ 210 AMWELL ROAD	08844 RA / 136	219,300 509,700 729,000		729,000		F01	1	0.00 16,907.95 8,453.98
Page Totals						3,896,300 4,843,700	0	8,740,000				Block: 205.30 Lot: 6.01

1	2	3	4	5	6	7	8	9	10	11		
Line	Block No Lot No. Qualification Account #	Land Dimensions Building Description Additional Lots Acreage	Prop Class	Owner's Name Address City State Property Location	Billing Code Zip Code Zoning/Tax Map Pg	Value	Exemptions Code Amount	Net Taxable Value	Deductions Code No Owners	Special Tax Codes	Num Units	Deduction Amt 2021 Tax 2022 1st
						Land Improvemnt Total						
1	205.30 7	0.0000 170X246 TRI 1SF R 1AG .0000 AC	2	PALAGYI, OTTO & CAROL 200 SCHILKE LANE HILLSBOROUGH, NJ 200 SCHILKE LANE	08844 RA / 136	185,300 156,800 342,100		342,100		F01	1	0.00 7,363.33 3,681.67
2	205.30 7.01	3.1756 2SF L 2AG,POOL (1 ACRE OF LOT 9Q) 3.1756 AC	2	GAYNOR, BRENDAN E & CHRISTINE M 196 SCHILKE LANE HILLSBOROUGH, NJ 196 SCHILKE LANE	08844 RA / 136	206,700 294,900 501,600		501,600		F01	1	0.00 11,594.42 5,797.21
3	205.30 7.02	0.0000 125X348 1SB R 2UG .0000 AC	2	JASINSKI, JULIANA 198 SCHILKE LANE HILLSBOROUGH, NJ 198 SCHILKE LANE	08844 RA / 136	185,000 192,100 377,100		377,100		F01	1	0.00 8,262.62 4,131.31
4	205.30 8	1.0010 1SST DUPLEX 2 UNITS 1.0010 AC	2	CANICA, JOSEPH & MARGARET 204 SCHILKE LANE HILLSBOROUGH, NJ 194 SCHILKE LANE	08844 RA / 136	185,000 214,400 399,400		399,400		F01	2	0.00 8,603.07 4,301.54
5	205.30 8.01	0.0000 150X332 1SF 2 2BG .0000 AC	2	CROWLEY, BRIAN J & LAURA M 190 SCHILKE LANE HILLSBOROUGH, NJ 190 SCHILKE LANE	08844 RA / 136	179,600 205,100 384,700		384,700		F01	1	0.00 8,588.98 4,294.49
6	205.30 9.01	2.000 2SVB L 3BIG AKA 205/9 QFARM 2.0000 AC	2	BEITZEL, STEVEN M & KASTER, AMANDA 5 AMSTERDAM DR HILLSBOROUGH, NJ 5 AMSTERDAM DRIVE	08844 RA / 136	282,800 706,500 989,300		989,300		F01	1	0.00 20,831.46 10,415.73
7	205.30 9.02	2.400 2SVB L 3BIG 2.4000 AC	2	SHAIK, ASEEMA & ANNE, GAUTAM 7 AMSTERDAM DRIVE HILLSBOROUGH, NJ 7 AMSTERDAM DRIVE	08844 RA / 136	286,800 515,300 802,100		802,100		F01	1	0.00 17,541.91 8,770.96
8	205.30 10.02	2.135 1.5SV F 2BG AKA LOT 10.A 2.1350 AC	2	BRZYSKI, FRANK & CHRISTINE ET AL 40 WOODS ROAD HILLSBOROUGH, NJ 40 WOODS ROAD	08844 RA / 136	226,400 281,500 507,900		507,900		F01	2	0.00 10,927.59 5,463.80
9	205.30 10.03	3.670 3.6700 AC	1	44 WOODS-KEN, LLC 4 WHISPERING PINES COURT FLEMINGTON, NJ 44 WOODS ROAD	08822 RA / 136	241,700 0 241,700		241,700		F01	1	0.00 5,205.52 2,602.76
10	205.30 11	0.0000 135X305 TRI 1SF R 2AG, POOL .0000 AC	2	SZABO, WAYNE & BARBARA 70 WOODS ROAD HILLSBOROUGH, NJ 70 WOODS ROAD	08844 RA / 136	215,000 192,700 407,700		407,700		F01	1	0.00 9,013.98 4,506.99
11	205.30 12	0.0000 135X305 1SF R 2AG,POOL .0000 AC	2	PERRINE, DAVID & PAOLI, ANNE LYNN 76 WOODS RD HILLSBOROUGH, NJ 76 WOODS ROAD	08844 RA / 136	215,000 190,600 405,600		405,600		F01	1	0.00 9,044.50 4,522.25
12	205.30 13	0.0000 135X305 1SAL R 1AG .0100 AC	2	JIMENEZ, JOSE & ARISTIZABAL, BEATRIZ 84 WOODS ROAD HILLSBOROUGH, NJ 84 WOODS ROAD	08844 RA / 134	215,000 121,700 336,700		336,700		F01	1	0.00 7,807.11 3,903.56
13	205.30 14	0.9200 125X320 1SAL R 2UG .0000 AC	2	ANAGNOSTIS, STEPHEN & MICHELLE 88 WOODS ROAD HILLSBOROUGH, NJ 88 WOODS ROAD	08844 RA / 134	211,000 172,400 383,400		383,400		F01	1	0.00 8,563.16 4,281.58
14	205.30 15	0.0000 125X320 1SF R 2UG .0000 AC	2	LAVOIE, SAMUEL M & JUDY A 255 WOODS ROAD HILLSBOROUGH, NJ 92 WOODS ROAD	08844 RA / 134	210,900 105,600 316,500		316,500		F01	1	0.00 7,039.30 3,519.65
Page Totals						3,046,200 3,349,600	0	6,395,800				Block: 205.30 Lot: 15

1	2	3	4	5	6	7	8	9	10	11		
Line	Block No Lot No. Qualification Account #	Land Dimensions Building Description Additional Lots Acreage	Prop Class	Owner's Name Address City State Property Location	Billing Code Zip Code Zoning/Tax Map Pg	Value	Exemptions Code Amount	Net Taxable Value	Deductions Code No Owners	Special Tax Codes	Num Units	Deduction Amt 2021 Tax 2022 1st
						Land Improvemnt Total						
1	205.30 16	3.0500 1SF S 2AG 3.0500 AC	2	BRAXTON, DONALD & LISA 102 WOODS ROAD HILLSBOROUGH, NJ 102 WOODS ROAD	08844 RA / 134	235,500 234,800 470,300		470,300		F01	1	0.00 10,589.48 5,294.74
2	205.30 17	42.0167 OPEN SPACE 42.0167 AC	15C	TOWNSHIP OF HILLSBOROUGH 379 SOUTH BRANCH ROAD HILLSBOROUGH, NJ AMSTERDAM DR - OPEN SPACE	08844 RA / 136	580,100 0 580,100		*Exempt*		F01	1	0.00 0.00 0.00
3	205.30 19	0.0000 133X217 TRI 1SF R 1AG .0000 AC	2	PASCALE, PETER & DANIEL 112 WOODS RD HILLSBOROUGH, NJ 112 WOODS ROAD	08844 RA / 134	199,200 136,900 336,100		336,100		F01	1	0.00 7,262.37 3,631.19
4	205.30 20	0.0000 240X218 1SF R .0000 AC	2	WISE, DAVID MARK, III 120 WOODS ROAD HILLSBOROUGH, NJ 120 WOODS ROAD	08844 RA / 134	217,200 203,800 421,000		421,000		F01	1	0.00 9,448.35 4,724.18
5	205.30 21	0.0000 125X218 1SF R .0000 AC	2	ADTI HOUSING CORP, 600 1ST AVE RARITAN, NJ 128 WOODS ROAD	08869 RA / 134	199,200 143,800 343,000		343,000		F01	1	0.00 7,567.61 3,783.81
6	205.30 22	0.555 1SF R 2AG .5550 AC	2	STAATS, BRIAN A 134 WOODS ROAD HILLSBOROUGH, NJ 134 WOODS ROAD	08844 RA / 134	192,800 191,000 383,800		383,800		F01	1	0.00 8,518.54 4,259.27
7	205.30 23	0.0000 168X217 TRI 1SF R .0000 AC	2	MONDI, ANTHONY & BLANCHE 138 WOODS ROAD HILLSBOROUGH, NJ 138 WOODS ROAD	08844 RA / 134	205,100 99,500 304,600		304,600	V1 2	F01	1	250.00 6,608.51 3,304.26
8	205.30 24	0.0000 200X225 1SF R 2AG .0000 AC	2	SANTIAGO, ERIC & MERCEDES 148 WOODS ROAD HILLSBOROUGH, NJ 148 WOODS ROAD	08844 RA / 134	213,300 153,100 366,400		366,400		F01	1	0.00 8,001.98 4,000.99
9	205.30 25.02	1.0010 150X290 2SF L 2AG .0000 AC	2	CASTANO, SALLY J 160 WOODS ROAD HILLSBOROUGH, NJ 160 WOODS ROAD	08844 RA / 134	215,000 253,400 468,400		468,400		F01	1	0.00 10,033.01 5,016.51
10	205.30 25.03	0.0000 155X290 2SF L 2AG .0000 AC	2	SZWARC, ROBERT & CHRISTINE 162 WOODS ROAD HILLSBOROUGH, NJ 162 WOODS ROAD	08844 RA / 134	215,300 304,200 519,500		519,500		F01	1	0.00 11,840.97 5,920.49
11	205.30 26	1.047 2SVB L 3ATG 1.0470 AC	2	YANG, JIACHENG & WENYING HUANG 164 WOODS ROAD HILLSBOROUGH, NJ 164 WOODS ROAD	08844 RA / 134	273,200 447,000 720,200		720,200		F01	1	0.00 15,581.33 7,790.67
12	205.30 27	1.272 2SV L 2ATG 1.2720 AC	2	KAUFMAN, RICHARD A & SHUHUA L 166 WOODS ROAD HILLSBOROUGH, NJ 166 WOODS ROAD	08844 RA / 134	275,500 401,600 677,100		677,100		F01	1	0.00 14,761.88 7,380.94
13	205.30 28	1.0030 174X250 1SF R 2AG .0000 AC	2	KRAUSE, REGINA 184 WOODS ROAD HILLSBOROUGH, NJ 184 WOODS ROAD	1175 08844 RA / 134	215,000 256,100 471,100		471,100		F01	1	0.00 10,631.74 5,315.87
14	205.30 29	1.214 2SV R 2AG LIFE ESTATE 1.2140 AC	2	WETZEL, KENNETH & CAROL LIFE ESTATE 186 WOODS ROAD HILLSBOROUGH, NJ 186 WOODS ROAD	08844 RA / 134	217,100 393,500 610,600		610,600	V1 2	F01	1	250.00 14,343.94 7,171.97
Page Totals				V2 500		2,873,400 3,218,700	0	6,092,100				Block: 205.30 Lot: 29

1	2	3	4	5	6	7	8	9	10	11		
Line	Block No Lot No. Qualification Account #	Land Dimensions Building Description Additional Lots Acreage	Prop Class	Owner's Name Address City State Property Location	Billing Code Zip Code Zoning/Tax Map Pg	Value	Exemptions Code Amount	Net Taxable Value	Deductions Code No Owners	Special Tax Codes	Num Units	Deduction Amt 2021 Tax 2022 1st
						Land Improvemnt Total						
1	205.30 30	1.050 2SS L 3BIG 1.0500 AC	2	STEFANCZUK, BARTLOMIE & ANNA M P 188 WOODS ROAD HILLSBOROUGH, NJ 188 WOODS ROAD	08844 RA / 134	273,300 475,800 749,100		749,100		F01	1	0.00 16,330.35 8,165.18
2	205.30 31	1.130 2SVB L 2BIG 1.1300 AC	2	LIU, JOEL J & DIANA Y WONG- 16 PETRIK FARM ROAD HILLSBOROUGH, NJ 16 PETRIK FARM ROAD	08844 RA / 134	367,000 427,100 794,100		794,100		F01	1	0.00 16,914.99 8,457.50
3	205.30 32	1.558 2SV L 3BIG 1.5580 AC	2	HOGAN, JEFFREY C & CAROL A 14 PETRIK FARM ROAD HILLSBOROUGH, NJ 14 PETRIK FARM ROAD	08844 RA / 134	390,600 473,700 864,300		864,300		F01	1	0.00 18,509.29 9,254.65
4	205.30 33	1.655 2SSV L 3BIG 1.6550 AC	2	KETUSKY, JOSEPH & JUDITH C 12 PETRIK FARM ROAD HILLSBOROUGH, NJ 12 PETRIK FARM ROAD	08844 RA / 134	391,600 480,500 872,100		872,100		F01	1	0.00 18,713.56 9,356.78
5	205.30 34	1.984 2SVB L 3BIG 1.9840 AC	2	FREUND, SETH C & JESSICA L 10 PETRIK FARM ROAD HILLSBOROUGH, NJ 10 PETRIK FARM ROAD	08844 RA / 134	394,800 550,300 945,100		945,100		F01	1	0.00 19,479.01 9,739.51
6	205.30 35	2.005 2SVB L 3BIG 2.0050 AC	2	MCLAUGHLIN, ROBERT H & AMY L 8 PETRIK FARM ROAD HILLSBOROUGH, NJ 8 PETRIK FARM ROAD	08844 RA / 134	395,100 442,600 837,700		837,700		F01	1	0.00 17,990.38 8,995.19
7	205.30 36	1.751 2SV L 3BIG 1.7510 AC	2	TRIVEDI, ANAND MAHENDR & RUPAL 6 PETRIK FARM ROAD HILLSBOROUGH, NJ 6 PETRIK FARM ROAD	08844 RA / 134	392,500 455,900 848,400		848,400		F01	1	0.00 18,194.66 9,097.33
8	205.30 37	1.822 2SVB L 3BIG 1.8220 AC	2	CHAN, KENNETH & CHAN, PEI-LIN 4 PETRIK FARM ROAD HILLSBOROUGH, NJ 4 PETRIK FARM ROAD	08844 RA / 134	393,200 476,300 869,500		869,500		F01	1	0.00 18,521.02 9,260.51
9	205.30 38	1.000 2SV L 3BIG 1.0000 AC	2	LYONS, KEVIN M & JANICE A COLE 27 MACK DRIVE HILLSBOROUGH, NJ 27 MACK DRIVE	08844 RA / 134	385,000 473,500 858,500		858,500		F01	1	0.00 18,363.71 9,181.86
10	205.30 39	1.000 2SVB L 3BIG 1.0000 AC	2	BEHRJE, GARTH FRANCES & JODY LYNN 29 MACK DRIVE HILLSBOROUGH, NJ 29 MACK DRIVE	08844 RA / 134	385,000 542,500 927,500		927,500		F01	1	0.00 19,939.22 9,969.61
11	205.30 40	1.014 2SVB L 3BIG 1.0140 AC	2	MEISSNER, JEFFREY & JODI 43 BURNISTON COURT HILLSBOROUGH, NJ 43 BURNISTON COURT	08844 RA / 134	385,100 540,100 925,200		925,200		F01	1	0.00 20,258.54 10,129.27
12	205.30 41	1.798 2SVB L 3BIG 1.7980 AC	2	PATEL, GAURANG & SEJAL 45 BURNISTON COURT HILLSBOROUGH, NJ 45 BURNISTON COURT	08844 RA / 134	393,000 511,600 904,600		904,600		F01	1	0.00 19,270.04 9,635.02
13	205.30 42	1.012 2SVB L 3BIG 1.0120 AC	2	DEB, SURAJIT & KOMAL S 44 BURNISTON COURT HILLSBOROUGH, NJ 44 BURNISTON COURT	08844 RA / 134	385,100 538,600 923,700		923,700		F01	1	0.00 19,629.28 9,814.64
14	205.30 43	0.628 2SVB L 3BIG .6280 AC	2	MAGLIARO, JAMES J & CORINNE C 42 BURNISTON COURT HILLSBOROUGH, NJ 42 BURNISTON COURT	08844 RA / 134	375,700 442,500 818,200		818,200		F01	1	0.00 17,671.05 8,835.53
Page Totals						5,307,000 6,831,000	0	12,138,000				Block: 205.30 Lot: 43

1	2	3	4	5	6	7	8	9	10	11		
Line	Block No Lot No. Qualification Account #	Land Dimensions Building Description Additional Lots Acreage	Prop Class	Owner's Name Address City State Property Location	Billing Code Zip Code Zoning/Tax Map Pg	Value	Exemptions Code Amount	Net Taxable Value	Deductions Code No Owners	Special Tax Codes	Num Units	Deduction Amt 2021 Tax 2022 1st
						Land Improvemnt Total						
1	205.30 44	0.551 2SVB L 2BIG .5510 AC	2	CACE, JOHN M & LUCRETIA M T P 40 BURNISTON COURT HILLSBOROUGH NJ 40 BURNISTON COURT	08844 RA / 134	373,800 461,700 835,500		835,500		F01	1	0.00 17,710.97 8,855.49
2	205.30 45	0.546 2SVB L 3BIG .5460 AC	2	PATEL, RUCHIT K & NEHA 38 BURNISTON COURT HILLSBOROUGH, NJ 38 BURNISTON COURT	08844 RA / 134	372,800 437,700 810,500		810,500		F01	1	0.00 17,098.14 8,549.07
3	205.30 46	1.044 2SVB L 3BIG 1.0440 AC	2	KOTA, RAJESH & SRIGOWRI 36 BURNISTON COURT HILLSBOROUGH, NJ 36 BURNISTON COURT	08844 RA / 134	385,500 431,400 816,900		816,900		F01	1	0.00 16,886.82 8,443.41
4	205.30 47	1.151 2SVB L 3BIG 1.1510 AC	2	TRIVEDI, HARSH M & NIRALI H 30 BURNISTON COURT HILLSBOROUGH, NJ 30 BURNISTON COURT	08844 RA / 135	385,100 539,400 924,500		924,500		F01	1	0.00 19,716.16 9,858.08
5	205.30 48	1.004 2SVB L 3BIG 1.0040 AC	2	PATEL, MITESH V & SAPNA M 28 BURNISTON COURT HILLSBOROUGH, NJ 28 BURNISTON COURT	08844 RA / 135	385,000 447,700 832,700		832,700		F01	1	0.00 18,258.05 9,129.03
6	205.30 49	1.0007 2SV L 3BIG 1.0007 AC	2	CHANDRAMOULI, OMKARESWARAN & D., 26 BURNISTON COURT HILLSBOROUGH, NJ 26 BURNISTON COURT	08844 RA / 135	385,000 484,100 869,100		869,100		F01	1	0.00 18,300.31 9,150.16
7	205.30 50	1.0030 2SVB L 3BIG 1.0030 AC	2	NGUYEN, THAN V & JENNIFER OANH K 24 BURNISTON COURT HILLSBOROUGH, NJ 24 BURNISTON COURT	08844 RA / 135	385,000 468,200 853,200		853,200		F01	1	0.00 18,272.14 9,136.07
8	205.30 51	1.0026 2SV L 3BIG 1.0026 AC	2	VAIDHINATHAN, BALAMURUGAN & PURNIMA 22 BURNISTON COURT HILLSBOROUGH, NJ 22 BURNISTON COURT	08844 RA / 135	385,000 544,100 929,100		929,100		F01	1	0.00 19,887.56 9,943.78
9	205.30 52	0.5345 2SVB L 3BIG .5345 AC	2	PARK, BRIAN J & YUNA 20 BURNISTON COURT HILLSBOROUGH, NJ 20 BURNISTON COURT	08844 RA / 135	373,300 429,600 802,900		802,900		F01	1	0.00 17,112.22 8,556.11
10	205.30 53	0.4464 2SV L 2BIG .4464 AC	2	PALLADINO, RICHARD & ROSEANN 18 BURNISTON COURT HILLSBOROUGH, NJ 18 BURNISTON COURT	08844 RA / 135	371,200 370,100 741,300		741,300		F01	1	0.00 15,571.94 7,785.97
11	205.30 54	0.4416 2SVB L 2BIG .4416 AC	2	SHAH, SANJAY & PARUL 16 BURNISTON COURT HILLSBOROUGH, NJ 16 BURNISTON COURT	08844 RA / 135	371,100 445,200 816,300		816,300		F01	1	0.00 17,339.99 8,670.00
12	205.30 55	0.4429 2SVB L 2BIG .4429 AC	2	D' AVANZO, RICHARD A & KRISTIN K 14 BURNISTON COURT HILLSBOROUGH, NJ 14 BURNISTON COURT	08844 RA / 135	371,100 405,400 776,500		776,500		F01	1	0.00 16,081.46 8,040.73
13	205.30 56	0.4442 2SVB L 2BIG .4442 AC	2	PATEL, AJITKUMAR G & SUSHMA A 12 BURNISTON COURT HILLSBOROUGH, NJ 12 BURNISTON COURT	08844 RA / 135	371,000 429,200 800,200		800,200		F01	1	0.00 16,966.65 8,483.33
14	205.30 57	0.4247 2SVB L 2BIG .4247 AC	2	SULTANA, ADEELA 10 BURNISTON COURT HILLSBOROUGH, NJ 10 BURNISTON COURT	08844 RA / 135	370,700 405,300 776,000		776,000		F01	1	0.00 16,393.74 8,196.87
Page Totals						5,285,600 6,299,100	0	11,584,700				Block: 205.30 Lot: 57

1	2	3		4			5	6	7	8	9	10	11
Line	Block No Lot No. Qualification Account #	Land Dimensions Building Description Additional Lots Acreage	Prop Class	Owner's Name Address City State Property Location	Billing Code Zip Code Zoning/Tax Map Pg	Value	Exemptions Code Amount	Net Taxable Value	Deductions Code No Owners	Special Tax Codes	Num Units	Deduction Amt 2021 Tax 2022 1st	
						Land Improvemnt Total							
1	205.30 58	0.4293 2SVB L 2BIG .4293 AC	2	BAYRAM, CEM K. & BURCU 8 BURNISTON COURT HILLSBOROUGH, NJ 8 BURNISTON COURT	08844 RA / 135	370,800 397,300 768,100		768,100		F01	1	0.00 16,309.21 8,154.61	
2	205.30 59	0.4296 2SVB L 2BIG .4296 AC	2	DESAI, NIRAJ & PAYAL 6 BURNISTON COURT HILLSBOROUGH, NJ 6 BURNISTON COURT	08844 RA / 135	370,700 419,500 790,200		790,200		F01	1	0.00 16,494.71 8,247.36	
3	205.30 60	0.4372 2SVB L 2BIG .4372 AC	2	CHEUNG, YUNWA WILSON & CHUIWAH A 4 BURNISTON COURT HILLSBOROUGH, NJ 4 BURNISTON COURT	08844 RA / 135	370,900 428,400 799,300		799,300		F01	1	0.00 16,893.87 8,446.94	
4	205.30 61	0.5295 2SVB L 3BIG .5295 AC	2	XIA, WUJUN 2 BURNISTON COURT HILLSBOROUGH, NJ 2 BURNISTON COURT	08844 RA / 135	373,200 449,300 822,500		822,500		F01	1	0.00 17,764.97 8,882.49	
5	205.31 1	0.6001 2SVB L 3BIG .6001 AC	2	MASTAKAS, JAMES J & CHRISTINE E 2 MACK DRIVE HILLSBOROUGH, NJ 2 MACK DRIVE	08844 RA / 135	374,900 543,400 918,300		918,300		F01	1	0.00 20,098.88 10,049.44	
6	205.31 2	0.4683 2SVB L 2BIG .4683 AC	2	RAMASAMY, CHANDRASEKAR & KALAIMANI 4 MACK DRIVE HILLSBOROUGH, NJ 4 MACK DRIVE	08844 RA / 135	371,700 418,900 790,600		790,600		F01	1	0.00 16,891.51 8,445.76	
7	205.31 3	0.4683 2SVB L 3BIG .4683 AC	2	RANI, HONIKA & KUMAR, ASHISH 6 MACK DRIVE HILLSBOROUGH, NJ 6 MACK DRIVE	08844 RA / 135	371,700 453,800 825,500		825,500		F01	1	0.00 17,565.39 8,782.70	
8	205.31 4	0.4683 2SVB L 2BIG .4683 AC	2	SINGH, JAY & ANITA 8 MACK DRIVE HILLSBOROUGH, NJ 8 MACK DRIVE	08844 RA / 135	371,700 416,200 787,900		787,900		F01	1	0.00 16,414.87 8,207.44	
9	205.31 5	0.4683 2SVS L 3BIG .4683 AC	2	SHAH, DHARMENDRAKUMAR T & DIPTI 10 MACK DRIVE HILLSBOROUGH, NJ 10 MACK DRIVE	08844 RA / 135	371,700 435,900 807,600		807,600		F01	1	0.00 17,229.62 8,614.81	
10	205.31 6	0.4683 2SVB L 2BIG .4683 AC	2	DE ANGELO, BRIAN & MONICA 12 MACK DRIVE HILLSBOROUGH, NJ 12 MACK DRIVE	08844 RA / 135	371,700 401,100 772,800		772,800		F01	1	0.00 16,407.82 8,203.91	
11	205.31 7	1.3962 OPEN SPACE 1.3962 AC	15C	TOWNSHIP OF HILLSBOROUGH 379 SOUTH BRANCH ROAD HILLSBOROUGH, NJ MACK DRIVE - OPEN SPACE	08844 RA / 135	14,000 0 14,000		*Exempt*		F01	1	0.00 0.00 0.00	
12	205.31 8	0.4741 2SVB L 3BIG .4741 AC	2	CERENZIO, BRIAN P & CHRISTINE M 16 MACK DRIVE HILLSBOROUGH, NJ 16 MACK DRIVE	08844 RA / 135	371,900 449,600 821,500		821,500		F01	1	0.00 17,450.34 8,725.17	
13	205.31 9	0.4972 2SV L 2BIG .4972 AC	2	SOLANKI, KIRIT & HIMSUTA K 18 MACK DRIVE HILLSBOROUGH, NJ 18 MACK DRIVE	08844 RA / 135	372,400 442,700 815,100		815,100		F01	1	0.00 16,936.13 8,468.07	
14	205.31 10	0.4279 2SVB L 2BIG .4279 AC	2	CORSELLO, MICHAEL F & JENNIFER 20 MACK DRIVE HILLSBOROUGH, NJ 20 MACK DRIVE	08844 RA / 135	370,700 398,000 768,700		768,700		F01	1	0.00 16,278.69 8,139.35	
Page Totals						4,834,000 5,654,100	0	10,488,100				Block: 205.31 Lot: 10	

1	2	3	4	5	6	7	8	9	10	11		
Line	Block No Lot No. Qualification Account #	Land Dimensions Building Description Additional Lots Acreage	Prop Class	Owner's Name Address City State Property Location	Billing Code Zip Code Zoning/Tax Map Pg	Value Land Improvemnt Total	Exemptions Code Amount	Net Taxable Value	Deductions Code No Owners	Special Tax Codes	Num Units	Deduction Amt 2021 Tax 2022 1st
1	205.31 11	0.4550 2SVB L 3BIG .4550 AC	2	GABA, ABDUL B & MEMON, HAMIDA 22 MACK DRIVE HILLSBOROUGH, NJ 22 MACK DRIVE	08844 RA / 135	371,400 408,800 780,200		780,200		F01	1	0.00 16,513.49 8,256.75
2	205.31 12	0.4209 2SVB L 2BIG .4209 AC	2	MINAKAS, EVANGELOS J & LARA J 24 MACK DRIVE HILLSBOROUGH, NJ 24 MACK DRIVE	08844 RA / 135	370,500 398,700 769,200		769,200		F01	1	0.00 16,262.25 8,131.13
3	205.31 13	0.4118 2SVB L 2BIG .4118 AC	2	KRENCIK, DIANE 26 MACK DRIVE HILLSBOROUGH, NJ 26 MACK DRIVE	08844 RA / 135	370,300 380,600 750,900		750,900		F01	1	0.00 15,802.04 7,901.02
4	205.31 14	.478 2SVB L 2BIG .4780 AC	2	REEMALA, UMA MOHAN & SHEHANAJ N B 2 MC CALSEY DRIVE HILLSBOROUGH, NJ 2 MC CALSEY DRIVE	08844 RA / 135	371,900 443,700 815,600		815,600		F01	1	0.00 17,309.46 8,654.73
5	205.31 15	0.442 2SVB L 3BIG .4420 AC	2	PATEL, KEYUR M & ARPITABEN K 3612 BALSAM WAY BASKING RIDGE, NJ 4 MC CALSEY DRIVE	07920 RA / 135	371,100 413,300 784,400		784,400		F01	1	0.00 16,600.36 8,300.18
6	205.31 16	0.570 2SVB L 3BIG .5700 AC	2	KUMARAN, GUHAN & PRIYA 6 MC CALSEY DRIVE HILLSBOROUGH, NJ 6 MC CALSEY DRIVE	08844 RA / 135	374,300 395,400 769,700		769,700		F01	1	0.00 16,245.82 8,122.91
7	205.31 17	0.630 2SVB L 3BIG .6300 AC	2	NAGPAL, SAMIR & PUJA 5 MC CALSEY DRIVE HILLSBOROUGH, NJ 5 MC CALSEY DRIVE	08844 RA / 135	375,800 491,800 867,600		867,600		F01	1	0.00 18,565.64 9,282.82
8	205.31 18	0.492 2SVB L 3BIG .4920 AC	2	FEITEIRO, FILIPE M & KIMBERLY J 3 MC CALSEY DRIVE HILLSBOROUGH, NJ 3 MC CALSEY DRIVE	08844 RA / 135	372,300 442,100 814,400		814,400		F01	1	0.00 17,321.20 8,660.60
9	205.31 19	0.563 2SVB L 3BIG .5630 AC	2	HUSSAIN, AAZIM SYED & SANIA 1 MC CALSEY DRIVE HILLSBOROUGH, NJ 1 MC CALSEY DRIVE	08844 RA / 135	374,100 453,900 828,000		828,000		F01	1	0.00 17,664.01 8,832.01
10	205.31 20	0.478 2SVB L 2BIG .4780 AC	2	ALIDINA, MAZHAR & SAADIYA 32 MACK DRIVE HILLSBOROUGH, NJ 32 MACK DRIVE	08844 RA / 135	372,000 417,500 789,500		789,500		F01	1	0.00 16,788.20 8,394.10
11	205.31 21	0.428 2SVB L 2BIG .4280 AC	2	HAJARA, TASNEEM 39 BURNISTON COURT HILLSBOROUGH, NJ 39 BURNISTON COURT	08844 RA / 135	370,700 395,300 766,000		766,000		F01	1	0.00 16,161.29 8,080.65
12	205.31 22	0.413 2SVB L 2BIG .4130 AC	2	YE, XIN & YING CHEN 37 BURNISTON COURT HILLSBOROUGH, NJ 37 BURNISTON COURT	08844 RA / 135	370,300 419,400 789,700		789,700		F01	1	0.00 16,729.51 8,364.76
13	205.31 23	0.413 2SVB L 2BIG .4130 AC	2	STUART, JEFFREY N & ANDREA M 35 BURNISTON COURT HILLSBOROUGH, NJ 35 BURNISTON COURT	08844 RA / 135	370,300 405,400 775,700		775,700		F01	1	0.00 16,433.66 8,216.83
14	205.31 24	0.426 2SVB L 2BIG .4260 AC	2	NANJUNDAN, V & SANTHANAKRISHNAN, S 33 BURNISTON COURT HILLSBOROUGH, NJ 33 BURNISTON COURT	08844 RA / 135	370,700 415,200 785,900		785,900		F01	1	0.00 16,490.01 8,245.01
Page Totals						5,205,700 5,881,100	0	11,086,800				Block: 205.31 Lot: 24

1	2	3	4	5	6	7	8	9	10	11		
Line	Block No Lot No. Qualification Account #	Land Dimensions Building Description Additional Lots Acreage	Prop Class	Owner's Name Address City State Property Location	Billing Code Zip Code Zoning/Tax Map Pg	Value	Exemptions Code Amount	Net Taxable Value	Deductions Code No Owners	Special Tax Codes	Num Units	Deduction Amt 2021 Tax 2022 1st
						Land Improvemnt Total						
1	205.31 25	0.425 2SVB L 2BIG .4250 AC	2	GARR, ROBERT J & HEATHER R 31 BURNISTON COURT HILLSBOROUGH, NJ 31 BURNISTON COURT	08844 RA / 135	370,600 386,700 757,300		757,300		F01	1	0.00 15,940.58 7,970.29
2	205.31 26	0.511 2SVB L 3BIG .5110 AC	2	GAO, JINGBO & ZHONG LUO 2 ABBY COURT HILLSBOROUGH, NJ 2 ABBY COURT	08844 RA / 135	372,800 408,300 781,100		781,100		F01	1	0.00 16,438.35 8,219.18
3	205.31 27	0.446 2SVB L 3BIG .4460 AC	2	ABBRUZZE, ANTHONY J & LISA V 4 ABBY COURT HILLSBOROUGH, NJ 4 ABBY COURT	08844 RA / 135	371,200 404,800 776,000		776,000		F01	1	0.00 16,893.87 8,446.94
4	205.31 28	0.426 2SVB L 2AG .4260 AC	2	CHEN, TING & YIYA YUAN 6 ABBY COURT HILLSBOROUGH, NJ 6 ABBY COURT	08844 RA / 135	370,700 428,300 799,000		799,000		F01	1	0.00 16,914.99 8,457.50
5	205.31 29	0.471 2SVB L 3BIG .4710 AC	2	ZIEROLD, KARL & PAMELA R 8 ABBY COURT HILLSBOROUGH, NJ 8 ABBY COURT	08844 RA / 135	371,800 390,200 762,000		762,000		F01	1	0.00 16,067.37 8,033.69
6	205.31 30	0.704 OPEN SPACE .7040 AC	15C	TOWNSHIP OF HILLSBOROUGH 379 SOUTH BRANCH ROAD HILLSBOROUGH, NJ KIMBLE COURT-OPEN SPACE	08844 RA / 135	7,000 0 7,000		*Exempt*		F01	1	0.00 0.00 0.00
7	205.31 31	0.414 2SVB L 2AG .4140 AC	2	TUNUGUNTLA, HARI & RENUKA 11 ABBY COURT HILLSBOROUGH, NJ 11 ABBY COURT	08844 RA / 135	370,400 420,000 790,400		790,400		F01	1	0.00 16,752.99 8,376.50
8	205.31 32	0.417 2SVB L 2BIG .4170 AC	2	ARUMUGHAM, PONNAMBALAM & ASHA M 9 ABBY COURT HILLSBOROUGH, NJ 9 ABBY COURT	08844 RA / 135	370,400 402,400 772,800		772,800		F01	1	0.00 16,548.70 8,274.35
9	205.31 33	0.570 2SVB L 3BIG .5700 AC	2	SHAH, SUKRUT & MRIDUL 7 ABBY COURT HILLSBOROUGH, NJ 7 ABBY COURT	08844 RA / 135	374,300 421,400 795,700		795,700		F01	1	0.00 16,776.47 8,388.24
10	205.31 34	0.768 2SVB L 3BIG .7680 AC	2	GHATTU, SATYA & DILSHAD 5 ABBY COURT HILLSBOROUGH, NJ 5 ABBY COURT	08844 RA / 135	379,200 528,300 907,500		907,500		F01	1	0.00 19,598.76 9,799.38
11	205.31 35	1.120 2SVB L 3BIG 1.1200 AC	2	CURABBA, JOHN N & CAROL L 3 ABBY COURT HILLSBOROUGH, NJ 3 ABBY COURT	08844 RA / 135	386,200 519,100 905,300		905,300		F01	1	0.00 19,683.29 9,841.65
12	205.31 36	0.450 2SVB L 2BIG .4500 AC	2	GULYANI, SANDEEP & SUMAN 1 ABBY COURT HILLSBOROUGH, NJ 1 ABBY COURT	08844 RA / 135	371,300 433,500 804,800		804,800		F01	1	0.00 16,748.29 8,374.15
13	205.31 37	0.4341 2SVB L 2BIG .4341 AC	2	PATEL, KARNIK D & SHEETAL A 25 BURNISTON COURT HILLSBOROUGH, NJ 25 BURNISTON COURT	08844 RA / 135	370,900 428,900 799,800		799,800		F01	1	0.00 16,769.42 8,384.71
14	205.31 38	0.4705 2SVB L 2BIG .4705 AC	2	SINGER, MATTHEW J & KELLY C 23 BURNISTON COURT HILLSBOROUGH, NJ 23 BURNISTON COURT	08844 RA / 135	371,800 426,700 798,500		798,500		F01	1	0.00 16,936.13 8,468.07
Page Totals						4,851,600 5,598,600	0	10,450,200				Block: 205.31 Lot: 38

1	2	3	4	5	6	7	8	9	10	11		
Line	Block No Lot No. Qualification Account #	Land Dimensions Building Description Additional Lots Acreage	Prop Class	Owner's Name Address City State Property Location	Billing Code Zip Code Zoning/Tax Map Pg	Value	Exemptions Code Amount	Net Taxable Value	Deductions Code No Owners	Special Tax Codes	Num Units	Deduction Amt 2021 Tax 2022 1st
						Land Improvemnt Total						
1	205.31 39	0.4607 2SVB L 2BIG .4607 AC	2	WU, QIANG & LEI XIE 21 BURNISTON COURT HILLSBOROUGH, NJ 21 BURNISTON COURT	08844 RA / 135	371,500 404,600 776,100		776,100		F01	1	0.00 16,403.13 8,201.57
2	205.31 40	0.4136 2SV L 2BIG .4136 AC	2	LIU, HAIQING & LI FAN 17 BURNISTON COURT HILLSBOROUGH, NJ 17 BURNISTON COURT	08844 RA / 135	370,400 389,600 760,000		760,000		F01	1	0.00 16,011.02 8,005.51
3	205.31 41	0.4940 2SVB L 3BIG .4940 AC	2	MODI, VIRAL M & ROTI 2 KIMBLE COURT HILLSBOROUGH, NJ 2 KIMBLE COURT	08844 RA / 135	372,400 481,800 854,200		854,200		F01	1	0.00 17,689.83 8,844.92
4	205.31 42	0.734 2SVB L 3BIG .7340 AC	2	MERCHANT, SANJAY & NEEPA 4 KIMBLE COURT HILLSBOROUGH, NJ 4 KIMBLE COURT	08844 RA / 135	378,400 484,200 862,600		862,600		F01	1	0.00 18,438.86 9,219.43
5	205.31 43	0.548 2SVB L 3BIG .5480 AC	2	SHAH, SNEHAL & NISHA 6 KIMBLE COURT HILLSBOROUGH, NJ 6 KIMBLE COURT	08844 RA / 135	373,700 525,400 899,100		899,100		F01	1	0.00 18,941.32 9,470.66
6	205.31 44	0.453 2SVB L 2BIG .4530 AC	2	KALLA, ARVIND KUMAR & NEETU KALLA 8 KIMBLE COURT HILLSBOROUGH, NJ 8 KIMBLE COURT	08844 RA / 135	371,300 423,300 794,600		794,600		F01	1	0.00 16,734.20 8,367.10
7	205.31 45	0.415 2SVB L 2BIG .4150 AC	2	NAMBIAR, RAJESH & ANURADHA M MENON 10 KIMBLE COURT HILLSBOROUGH, NJ 10 KIMBLE COURT	08844 RA / 135	370,400 448,700 819,100		819,100		F01	1	0.00 17,173.27 8,586.64
8	205.31 46	0.429 2SVB L 2BIG .4290 AC	2	HE, YI & HUA 12 KIMBLE COURT HILLSBOROUGH, NJ 12 KIMBLE COURT	08844 RA / 135	370,700 440,300 811,000		811,000		F01	1	0.00 16,884.47 8,442.24
9	205.31 47	0.418 2SVB L 2BIG .4180 AC	2	BALAN, PRASANTH & VIJAYALAKSHMI J 14 KIMBLE COURT HILLSBOROUGH, NJ 14 KIMBLE COURT	08844 RA / 135	370,500 416,700 787,200		787,200		F01	1	0.00 16,680.19 8,340.10
10	205.31 48	0.437 2SVB L 2BIG .4370 AC	2	MANDAVA, VENUGOPAL & YARLAGADDA, H 18 KIMBLE COURT HILLSBOROUGH, NJ 18 KIMBLE COURT	08844 RA / 135	370,900 408,600 779,500		779,500		F01	1	0.00 16,419.57 8,209.79
11	205.31 49	0.497 2SVB L 3BIG .4970 AC	2	PATEL, KETUN & ARUNA A 20 KIMBLE COURT HILLSBOROUGH, NJ 20 KIMBLE COURT	08844 RA / 135	372,400 500,000 872,400		872,400		F01	1	0.00 18,629.03 9,314.52
12	205.31 50	0.574 2SVB L 3BIG .5740 AC	2	PATEL, R M & S R ; PATEL, M & M R 17 KIMBLE COURT HILLSBOROUGH, NJ 17 KIMBLE COURT	08844 RA / 135	374,400 499,200 873,600		873,600		F01	1	0.00 18,650.17 9,325.09
13	205.31 51	0.543 2SVB L 3BIG .5430 AC	2	MONI, JACOB N & ELIZABETH PEYECHEU 15 KIMBLE COURT HILLSBOROUGH, NJ 15 KIMBLE COURT	08844 RA / 135	373,600 404,300 777,900		777,900		F01	1	0.00 16,445.39 8,222.70
14	205.31 52	0.607 2SVB L 3BIG .6070 AC	2	CRIDGE, PETER B & JENNIFER ANN M 11 KIMBLE COURT HILLSBOROUGH, NJ 11 KIMBLE COURT	08844 RA / 135	375,200 480,200 855,400		855,400		F01	1	0.00 18,387.19 9,193.60
Page Totals						5,215,800 6,306,900	0	11,522,700				Block: 205.31 Lot: 52

1	2	3	4	5	6	7	8	9	10	11		
Line	Block No Lot No. Qualification Account #	Land Dimensions Building Description Additional Lots Acreage	Prop Class	Owner's Name Address City State Property Location	Billing Code Zip Code Zoning/Tax Map Pg	Value	Exemptions Code Amount	Net Taxable Value	Deductions Code No Owners	Special Tax Codes	Num Units	Deduction Amt 2021 Tax 2022 1st
						Land Improvemnt Total						
1	205.31 53	0.475 2SVB L 3BIG .4750 AC	2	KAUL, DILIP & SIMRATI 9 KIMBLE COURT HILLSBOROUGH, NJ 9 KIMBLE COURT	08844 RA / 135	371,900 475,300 847,200		847,200		F01	1	0.00 18,175.87 9,087.94
2	205.31 54	0.468 2SVB L 3BIG .4680 AC	2	CRASTO, MELWYN & AKHILA NAIK 7 KIMBLE COURT HILLSBOROUGH, NJ 7 KIMBLE COURT	08844 RA / 135	371,700 476,100 847,800		847,800		F01	1	0.00 16,459.48 8,229.74
3	205.31 55	0.471 2SVB L 2BIG .4710 AC	2	PATEL, NIRMESH C & FLAGUNIBE N 5 KIMBLE COURT HILLSBOROUGH, NJ 5 KIMBLE COURT	08844 RA / 135	371,800 467,500 839,300		839,300		F01	1	0.00 17,363.47 8,681.74
4	205.31 56	0.497 2SVB L 2BIG .4970 AC	2	GADE, GOPIKRISHNA & L MALUCHURI 3 KIMBLE COURT HILLSBOROUGH, NJ 3 KIMBLE COURT	08844 RA / 135	372,400 507,800 880,200		880,200		F01	1	0.00 18,922.54 9,461.27
5	205.31 57	0.6727 2SV L 3BIG .6727 AC	2	HOU, ZUGANG & HONGYU TANG 1 KIMBLE COURT HILLSBOROUGH, NJ 1 KIMBLE COURT	08844 RA / 135	376,800 480,600 857,400		857,400		F01	1	0.00 18,248.66 9,124.33
6	205.32 1	0.6213 2SVB L 3BIG .6213 AC	2	GUPTA, VISHAL K & STUTI 1 BURNISTON COURT HILLSBOROUGH, NJ 1 BURNISTON COURT	08844 RA / 135	375,500 530,600 906,100		906,100		F01	1	0.00 19,655.11 9,827.56
7	205.32 2	0.4626 2SV L 2BIG .4626 AC	2	ROY, SOUMYA & BASU, SAYANTI 3 BURNISTON COURT HILLSBOROUGH, NJ 3 BURNISTON COURT	08844 RA / 135	371,600 381,200 752,800		752,800		F01	1	0.00 15,844.30 7,922.15
8	205.32 3	0.4626 2SV L 2BIG .4626 AC	2	SHANAHAN, TIMOTHY P & KARIN A 5 BURNISTON COURT HILLSBOROUGH, NJ 5 BURNISTON COURT	08844 RA / 135	371,600 404,800 776,400		776,400		F01	1	0.00 16,403.13 8,201.57
9	205.32 4	0.5985 2SVB L 3BIG .5985 AC	2	CHIN, STANLEY & WENDY 7 BURNISTON COURT HILLSBOROUGH, NJ 7 BURNISTON COURT	08844 RA / 135	375,000 462,300 837,300		837,300		F01	1	0.00 17,868.28 8,934.14
10	205.32 5	0.4490 2SVB L 2BG .4490 AC	2	UCCARDI, ROBERT A & ALISHA R 1 LUDLOW COURT HILLSBOROUGH, NJ 1 LUDLOW COURT	08844 RA / 135	371,200 471,900 843,100		843,100		F01	1	0.00 18,528.07 9,264.04
11	205.32 6	0.4248 2SVB L 2BIG .4248 AC	2	GANGULY, RAHUL & DOEL 3 LUDLOW COURT HILLSBOROUGH, NJ 3 LUDLOW COURT	08844 RA / 135	370,600 397,600 768,200		768,200		F01	1	0.00 16,208.25 8,104.13
12	205.32 7	0.4760 2SV L 2BIG .4760 AC	2	COMPELL, CHRISTOPHER J & ELLEN A 5 LUDLOW COURT HILLSBOROUGH, NJ 5 LUDLOW COURT	08844 RA / 135	371,900 443,800 815,700		815,700		F01	1	0.00 17,335.29 8,667.65
13	205.32 8	0.4892 2SVB L 3BIG .4892 AC	2	YAN, JING-HE & ZHAN-QING YU 9 LUDLOW COURT HILLSBOROUGH, NJ 9 LUDLOW COURT	08844 RA / 135	372,200 434,500 806,700		806,700		F01	1	0.00 17,480.87 8,740.44
14	205.32 9	0.7008 2SVB L 2AG .7008 AC	2	CIHON, FRANK & CHERYL A 11 LUDLOW COURT HILLSBOROUGH, NJ 11 LUDLOW COURT	08844 RA / 135	377,500 458,600 836,100		836,100		F01	1	0.00 18,511.63 9,255.82
Page Totals						5,221,700 6,392,600	0	11,614,300				Block: 205.32 Lot: 9

1	2	3	4	5	6	7	8	9	10	11		
Line	Block No Lot No. Qualification Account #	Land Dimensions Building Description Additional Lots Acreage	Prop Class	Owner's Name Address City State Property Location	Billing Code Zip Code Zoning/Tax Map Pg	Value	Exemptions Code Amount	Net Taxable Value	Deductions Code No Owners	Special Tax Codes	Num Units	Deduction Amt 2021 Tax 2022 1st
						Land Improvemnt Total						
1	205.32 10	0.7514 2SV L 3BIG .7514 AC	2	SAMANTHAPUDI, SIRISHA & GOPIMANIRAJU 12 LUDLOW COURT HILLSBOROUGH, NJ 12 LUDLOW COURT	08844 RA / 135	378,800 502,700 881,500		881,500		F01	1	0.00 18,882.62 9,441.31
2	205.32 11	0.4602 2SVB L 2BIG .4602 AC	2	TALATI, BHARAT & FALGUNI 10 LUDLOW COURT HILLSBOROUGH, NJ 10 LUDLOW COURT	08844 RA / 135	371,500 415,200 786,700		786,700		F01	1	0.00 16,652.02 8,326.01
3	205.32 12	0.4727 2SVB L 3BIG .4727 AC	2	CHU, ADAM H & DAN SHA 8 LUDLOW COURT HILLSBOROUGH, NJ 8 LUDLOW COURT	08844 RA / 135	371,800 414,400 786,200		786,200		F01	1	0.00 16,644.98 8,322.49
4	205.32 13	0.4927 2SVB L 3BIG .4927 AC	2	BATTAGLIESE, JOSEPH M & CHRISTINE G 6 LUDLOW COURT HILLSBOROUGH, NJ 6 LUDLOW COURT	08844 RA / 135	372,300 405,400 777,700		777,700		F01	1	0.00 16,468.87 8,234.44
5	205.32 14	0.4701 2SVB L 3BIG .4701 AC	2	NAIDU, PANDURI S & LAXMI DEVI P 4 LUDLOW COURT HILLSBOROUGH, NJ 4 LUDLOW COURT	08844 RA / 135	371,800 426,400 798,200		798,200		F01	1	0.00 17,006.57 8,503.29
6	205.32 15	0.4677 2SVB L 2BIG .4677 AC	2	REVANKAR, GIRISH D & PREETI 7 MACK DRIVE HILLSBOROUGH, NJ 7 MACK DRIVE	08844 RA / 135	371,700 410,500 782,200		782,200		F01	1	0.00 16,576.88 8,288.44
7	205.32 16	0.4132 2SVB L 2BIG .4132 AC	2	HANDWERGER, JASON 9 MACK DRIVE HILLSBOROUGH, NJ 9 MACK DRIVE	08844 RA / 135	370,300 404,700 775,000		775,000		F01	1	0.00 15,879.53 7,939.77
8	205.32 17	0.4132 2SVB L 2BIG .4132 AC	2	PATEL, ASHIT & BHAVI 11 MACK DRIVE HILLSBOROUGH, NJ 11 MACK DRIVE	08844 RA / 135	370,300 404,700 775,000		775,000		F01	1	0.00 16,351.47 8,175.74
9	205.32 18	13.1493 OPEN SPACE 13.1493 AC	15C	TOWNSHIP OF HILLSBOROUGH 379 SOUTH BRANCH ROAD HILLSBOROUGH, NJ MACK DR - OPEN SPACE	08844 RA / 135	131,500 0 131,500		*Exempt*		F01	1	0.00 0.00 0.00
10	205.32 19	0.4249 2SVB L 2BIG .4249 AC	2	MUKTEVI, DURGA R & SRI L 15 MACK DR HILLSBOROUGH, NJ 15 MACK DRIVE	08844 RA / 135	370,600 409,700 780,300		780,300		F01	1	0.00 16,926.74 8,463.37
11	205.32 20	0.4376 2SVB L 2BIG .4376 AC	2	GLIBERT, PETER & VAN TITTELBOOM, C 17 MACK DRIVE HILLSBOROUGH, NJ 17 MACK DRIVE	08844 RA / 135	371,000 408,500 779,500		779,500		F01	1	0.00 17,114.58 8,557.29
12	205.32 21	0.5396 2SVB L 2BIG .5396 AC	2	LABAS, PAUL A & SVETLANA 19 MACK DRIVE HILLSBOROUGH, NJ 19 MACK DRIVE	08844 RA / 135	373,300 407,200 780,500		780,500		F01	1	0.00 16,302.17 8,151.09
13	205.32 27	0.5652 2SVB L 3AG .5652 AC	2	SHAH, BHAVESH A. & JIGNA 20 MURPHY DR HILLSBOROUGH, NJ 20 MURPHY DRIVE	08844 RA / 138	389,100 575,400 964,500		964,500		F01	1	0.00 21,002.87 10,501.44
14	205.32 28	0.4132 2SVB L 2AG .4132 AC	2	NARINE, STEVEN & VIMELA 18 MURPHY DR HILLSBOROUGH, NJ 18 MURPHY DRIVE	08844 RA / 138	385,300 443,800 829,100		829,100		F01	1	0.00 17,823.67 8,911.84
Page Totals						4,867,800 5,628,600	0	10,496,400				Block: 205.32 Lot: 28

1	2	3	4	5	6	7	8	9	10	11		
Line	Block No Lot No. Qualification Account #	Land Dimensions Building Description Additional Lots Acreage	Prop Class	Owner's Name Address City State Property Location	Billing Code Zip Code Zoning/Tax Map Pg	Value	Exemptions Code Amount	Net Taxable Value	Deductions Code No Owners	Special Tax Codes	Num Units	Deduction Amt 2021 Tax 2022 1st
						Land Improvemnt Total						
1	205.32 29	0.4132 2SVB L 2AG .4132 AC	2	YADAV, CHIRAGSINH & GHARIYA, V. 16 MURPHY DR. HILLSBOROUGH, NJ 16 MURPHY DRIVE	08844 RA / 138	385,300 482,800 868,100		868,100		F01	1	0.00 18,746.45 9,373.23
2	205.32 30	0.4628 2SVB L 2BIG .4628 AC	2	PATEL, SNEHAL L & PUJA N 14 MURPHY DR HILLSBOROUGH, NJ 14 MURPHY DRIVE	08844 RA / 134	371,700 439,600 811,300		811,300		F01	1	0.00 17,187.36 8,593.68
3	205.32 31	0.4472 2SVB L 2BIG .4472 AC	2	DAROUTIAN, PAYMAN & PRIYA S 12 MURPHY DRIVE HILLSBOROUGH, NJ 12 MURPHY DRIVE	08844 RA / 134	371,200 495,700 866,900		866,900		F01	1	0.00 18,511.63 9,255.82
4	205.32 32	0.4275 2SVB L 3BIG .4275 AC	2	MAROLIS, JOHN & ESTHER I 10 MURPHY DRIVE HILLSBOROUGH, NJ 10 MURPHY DRIVE	08844 RA / 134	370,700 481,900 852,600		852,600		F01	1	0.00 18,164.13 9,082.07
5	205.32 33	0.4230 2SVB L 2BIG .4230 AC	2	GOPAL, SURESH K & NIMMI N KALINATI 8 MURPHY DRIVE HILLSBOROUGH, NJ 8 MURPHY DRIVE	08844 RA / 134	370,600 432,100 802,700		802,700		F01	1	0.00 16,969.00 8,484.50
6	205.32 34	0.4132 2SVB L 2BIG .4132 AC	2	NAGARAJAN, KUMARAVEL K & ANDAL R 6 MURPHY DRIVE HILLSBOROUGH, NJ 6 MURPHY DRIVE	08844 RA / 134	370,300 423,500 793,800		793,800		F01	1	0.00 16,760.02 8,380.01
7	205.32 35	0.4735 2SV L 3BIG .4735 AC	2	HOANG, TIEN N & QUYNH-GIAO VO 4 MURPHY DRIVE HILLSBOROUGH, NJ 4 MURPHY DRIVE	08844 RA / 134	371,800 481,200 853,000		853,000		F01	1	0.00 18,121.86 9,060.93
8	205.32 36	0.7236 2SVB L 2BIG .7236 AC	2	LIU, XIGE 2 MURPHY DRIVE HILLSBOROUGH, NJ 2 MURPHY DRIVE	08844 RA / 134	340,300 526,300 866,600		866,600		F01	1	0.00 18,624.34 9,312.17
9	205.35 1	0.5236 2SV L 2AG .5236 AC	2	NAVATH, RAGHAVENDRA S & UMADEVI DAL 3 BOORUM DRIVE HILLSBOROUGH, NJ 3 BOORUM DRIVE	08844 RA / 138	388,100 449,100 837,200		837,200		F01	1	0.00 18,046.73 9,023.37
10	205.35 2	0.4762 2SVB L 2AG .4762 AC	2	RAO, PRASHANTH & MADHURA DAS 16 BERNART COURT HILLSBOROUGH, NJ 16 BERNART COURT	08844 RA / 138	386,900 474,900 861,800		861,800		F01	1	0.00 18,530.42 9,265.21
11	205.35 3	0.4525 2SVB L 3AG .4525 AC	2	BACHALIS, SHERRY C 14 BERNART COURT HILLSBOROUGH, NJ 14 BERNART COURT	08844 RA / 138	386,300 501,800 888,100		888,100		F01	1	0.00 19,610.50 9,805.25
12	205.35 4	0.4551 2SVB L 2AG .4551 AC	2	KRISHNAPPA, KISHORE K & GUBBI, R 12 BERNART COURT HILLSBOROUGH, NJ 12 BERNART COURT	08844 RA / 138	386,400 450,000 836,400		836,400		F01	1	0.00 17,950.47 8,975.24
13	205.35 5	0.4609 2SVB L 2BIG .4609 AC	2	TRIPATHY, SUBRAT & MAHASWETA M 10 BERNART COURT HILLSBOROUGH, NJ 10 BERNART COURT	08844 RA / 138	386,500 508,300 894,800		894,800		F01	1	0.00 18,650.17 9,325.09
14	205.35 6	0.4337 2SVB L 2AG .4337 AC	2	CHERUPARAMBIL, SANJEEVKUMAR 8 BERNART COURT HILLSBOROUGH, NJ 8 BERNART COURT	08844 RA / 138	385,800 434,300 820,100		820,100		F01	1	0.00 17,626.44 8,813.22
Page Totals						5,271,900 6,581,500	0	11,853,400				Block: 205.35 Lot: 6

1	2	3	4	5	6	7	8	9	10	11		
Line	Block No Lot No. Qualification Account #	Land Dimensions Building Description Additional Lots Acreage	Prop Class	Owner's Name Address City State Property Location	Billing Code Zip Code Zoning/Tax Map Pg	Value	Exemptions Code Amount	Net Taxable Value	Deductions Code No Owners	Special Tax Codes	Num Units	Deduction Amt 2021 Tax 2022 1st
						Land Improvemnt Total						
1	205.35 7	0.447 2SVB L 2AG .4470 AC	2	KHAROD, DIP & JANAKID 6 BERNART COURT HILLSBOROUGH, NJ 6 BERNART COURT	08844 RA / 138	386,200 442,900 829,100		829,100		F01	1	0.00 17,391.64 8,695.82
2	205.35 8	0.447 2SVB L 2AG .4470 AC	2	MADDIPATLA, V V & L K M GARIMELLA 4 BERNART COURT HILLSBOROUGH, NJ 4 BERNART COURT	08844 RA / 138	386,200 432,600 818,800		818,800		F01	1	0.00 17,628.78 8,814.39
3	205.35 9	0.481 2SVB L 2AG .4810 AC	2	KUMAR, DEEPAK & DOLLY 33 LUCAS DRIVE HILLSBOROUGH, NJ 33 LUCAS DRIVE	08844 RA / 138	387,000 418,600 805,600		805,600		F01	1	0.00 17,295.37 8,647.69
4	205.35 10	0.439 2SVB L 2AG .4390 AC	2	KOLTUR, DINASEKHAR R & SOBHA 36 FRENCH DRIVE HILLSBOROUGH, NJ 36 FRENCH DRIVE	08844 RA / 138	386,000 436,500 822,500		822,500		F01	1	0.00 17,746.18 8,873.09
5	205.35 11	0.413 2SVB L 2ATG .4130 AC	2	MA, JIANGLIN & LIXIA LIU 34 FRENCH DRIVE HILLSBOROUGH, NJ 34 FRENCH DRIVE	08844 RA / 138	385,300 447,900 833,200		833,200		F01	1	0.00 18,013.86 9,006.93
6	205.35 12	0.413 2SVB L 3ATG .4130 AC	2	KUNIGAL, SRINIVAS V & NIKILA 32 FRENCH DRIVE HILLSBOROUGH, NJ 32 FRENCH DRIVE	08844 RA / 138	385,300 508,300 893,600		893,600		F01	1	0.00 19,457.88 9,728.94
7	205.35 13	0.413 2SVB L 2AG .4130 AC	2	VARGHESE, ROHAN & NISHA 30 FRENCH DRIVE HILLSBOROUGH, NJ 30 FRENCH DRIVE	08844 RA / 138	385,300 472,900 858,200		858,200		F01	1	0.00 18,661.90 9,330.95
8	205.35 14	0.413 2SVB L 3ATG .4130 AC	2	CHANG, DENNIS S & HSING-CHEN YE 28 FRENCH DRIVE HILLSBOROUGH, NJ 28 FRENCH DRIVE	08844 RA / 138	385,300 473,500 858,800		858,800		F01	1	0.00 18,610.25 9,305.13
9	205.35 15	0.413 2SVB L 2ATG .4130 AC	2	KUMAR, KRISHAN & SAPNA TRIVEDI 26 FRENCH DRIVE HILLSBOROUGH, NJ 26 FRENCH DRIVE	08844 RA / 138	385,300 450,600 835,900		835,900		F01	1	0.00 17,931.68 8,965.84
10	205.35 16	0.413 2SVB L 3ATG .4130 AC	2	KAMINENI, UMA M & INDRANI D 24 FRENCH DRIVE HILLSBOROUGH, NJ 24 FRENCH DRIVE	08844 RA / 138	385,300 552,700 938,000		938,000		F01	1	0.00 20,444.04 10,222.02
11	205.35 17	0.413 2SVB L 3ATG .4130 AC	2	SHANKAR, SHIV SUBRAMANIAN & JAYA S 22 FRENCH DRIVE HILLSBOROUGH, NJ 22 FRENCH DRIVE	08844 RA / 138	385,300 496,400 881,700		881,700		F01	1	0.00 18,704.17 9,352.09
12	205.35 18	0.413 2SV L 3ATG .4130 AC	2	SUBRAMANIAN, RAVI & MALATHY 20 FRENCH DRIVE HILLSBOROUGH, NJ 20 FRENCH DRIVE	08844 RA / 138	385,300 493,600 878,900		878,900		F01	1	0.00 19,246.56 9,623.28
13	205.35 19	0.413 2SV L 3AG .4130 AC	2	IYER, KAMESH V & RADHA R 18 FRENCH DRIVE HILLSBOROUGH, NJ 18 FRENCH DRIVE	08844 RA / 138	385,300 481,000 866,300		866,300		F01	1	0.00 18,830.96 9,415.48
14	205.35 20	0.431 2SVB L 3AG .4310 AC	2	SHARMA, MANEESH K & SUSHMA 1 BOORUM DRIVE HILLSBOROUGH, NJ 1 BOORUM DRIVE	08844 RA / 138	385,800 515,600 901,400		901,400		F01	1	0.00 19,873.47 9,936.74
Page Totals						5,398,900 6,623,100	0	12,022,000				Block: 205.35 Lot: 20

1	2	3	4	5	6	7	8	9	10	11		
Line	Block No Lot No. Qualification Account #	Land Dimensions Building Description Additional Lots Acreage	Prop Class	Owner's Name Address City State Property Location	Billing Code Zip Code Zoning/Tax Map Pg	Value	Exemptions Code Amount	Net Taxable Value	Deductions Code No Owners	Special Tax Codes	Num Units	Deduction Amt 2021 Tax 2022 1st
						Land Improvemnt Total						
1	205.40 1	0.0000 118X367 TRI 1SF R 2UG .0000 AC	2	KUBILUS, JANE 160 SCHILKE LANE HILLSBOROUGH, NJ 160 SCHILKE LANE	7155 08844 RA / 136	178,300 112,500 290,800		290,800		F01	1	0.00 6,492.23 3,246.12
2	205.40 2	ASSD MILLSTONE AKA B 8 L 1.A .0000 AC	1	ANGLE, RODNEY & KAREN 156 AMWELL ROAD HILLSBOROUGH, NJ AMWELL RD -ASSD MILLSTONE	1175 08844 RA / 136	0 0 0		0		F01	1	0.00 0.00 0.00
3	205.40 3	1.0737 OPEN SPACE AKA 205.15,148 1.0737 AC	15C	TOWNSHIP OF HILLSBOROUGH 379 SOUTH BRANCH ROAD HILLSBOROUGH, NJ AMSTERDAM DR - OPEN SPACE	08844 RA / 136	50,700 0 50,700		*Exempt*		F01	1	0.00 0.00 0.00
4	205.50 32.01	31.6311 1S SCHOOL 31.6311 AC	15A	HILLSBOROUGH TWP BOARD OF EDUCATION 379 SOUTH BRANCH ROAD HILLSBOROUGH, NJ 301 AMSTERDAM DRIVE	08844 RA / 134	1,811,500 6,863,100 8,674,600		*Exempt*		F01	1	0.00 0.00 0.00
5	205.50 46	28.9494 OPEN SPACE 28.9494 AC	15C	TOWNSHIP OF HILLSBOROUGH 379 SOUTH BRANCH ROAD HILLSBOROUGH, NJ AMSTERDAM DR - OPEN SPACE	08844 RA / 134	1,563,000 0 1,563,000		*Exempt*		F01	1	0.00 0.00 0.00
6	206 1	12.7800 VACANT LAND 12.7800 AC	15C	STATE OF N J DEPT OF CONS & ECO DEV JOHN FITCH PLAZA TRENTON, NJ MILLSTONE RIVER ROAD	08625 MVH / 138	93,800 0 93,800		*Exempt*		F01	1	0.00 0.00 0.00
7	206 2	19.1000 VACANT LAND 19.1000 AC	15C	STATE OF NJ DEPT OF ENV PROT 401 EAST STATE STREET TRENTON, NJ MILLSTONE RIVER ROAD	08625 MVH / 138	191,000 0 191,000		*Exempt*		F01	1	0.00 0.00 0.00
8	206 3	14.6560 VACANT LAND 14.6560 AC	15C	STATE OF NJ DEPT OF CONS & ECO DEV JOHN FITCH WAY PLAZA TRENTON, NJ MILLSTONE RIVER ROAD	08835 MVH / 138	146,600 0 146,600		*Exempt*		F01	1	0.00 0.00 0.00
9	206 4	26.8800 VACANT LAND 26.8800 AC	15C	STATE OF NJ DEPT OF ENV PROT 401 EAST STATE STREET TRENTON, NJ MILLSTONE RIVER ROAD	08625 MVH / 143	268,800 0 268,800		*Exempt*		F01	1	0.00 0.00 0.00
10	206 5	19.4900 GREEN ACRES 19.4900 AC	15C	STATE OF NJ DEPT OF ENV PROT 204 EAST STATE STREET TRENTON, NJ MILLSTONE RIVER ROAD	08625 MVH / 143	194,900 0 194,900		*Exempt*		F01	1	0.00 0.00 0.00
11	206 6	16.0680 VACANT LAND 16.0680 AC	15C	STATE OF NJ DEPT OF ENV PROT 401 EAST STATE STREET TRENTON, NJ MILLSTONE RIVER ROAD	08625 MVH / 144	160,700 0 160,700		*Exempt*		F01	1	0.00 0.00 0.00
12	206 7.01	0.4890 VACANT LAND .4890 AC	15C	STATE OF NJ DEPT OF ENV PROT 401 EAST STATE STREET TRENTON, NJ MILLSTONE RIVER ROAD	08625 MVH / 144	2,900 0 2,900		*Exempt*		F01	1	0.00 0.00 0.00
13	206.01 7	39.0580 RESERVOIR 39.0580 AC	15C	STATE OF NJ DEPT OF ENV PROT 401 EAST STATE STREET TRENTON, NJ MILLSTONE RIVER ROAD	08625 MVH / 144	200,300 0 200,300		*Exempt*		F01	1	0.00 0.00 0.00
14	206.01 9	0.0000 496X220 TRI 1SF R 2AG .0000 AC	2	ACOSTA, ROBERT 1927 MILLSTONE RIVER ROAD HILLSBOROUGH, NJ 1927 MILLSTONE RIVER ROAD	08844 MVH / 145	181,600 165,500 347,100		347,100		F01	1	0.00 7,976.16 3,988.08
Page Totals						359,900 278,000	0	637,900				Block: 206.01 Lot: 9

1	2	3	4	5	6	7	8	9	10	11		
Line	Block No Lot No. Qualification Account #	Land Dimensions Building Description Additional Lots Acreage	Prop Class	Owner's Name Address City State Property Location	Billing Code Zip Code Zoning/Tax Map Pg	Value	Exemptions Code Amount	Net Taxable Value	Deductions Code No Owners	Special Tax Codes	Num Units	Deduction Amt 2021 Tax 2022 1st
						Land Improvemnt Total						
1	206.01 10	14.3900 PARK 14.3900 AC	15C	STATE OF NJ DEPT OF ENV PROT 401 EAST STATE STREET TRENTON, NJ MILLSTONE RIVER ROAD	08625 MVH/ / 145	77,000 0 77,000		*Exempt*		F01	1	0.00 0.00 0.00
2	206.01 11	2.7800 VACANT LAND 2.7800 AC	15C	STATE OF NJ DEPT OF ENV PROT 401 EAST STATE STREET TRENTON, NJ MILLSTONE RIVER ROAD	08625 R / 145	18,900 0 18,900		*Exempt*		F01	1	0.00 0.00 0.00
3	206.01 11.01	2.7800 402X235 1SCB SEWER TREATMENT .0000 AC	15C	HILLSBOROUGH MUNICIPAL UTIL AUTH P O BOX 5909 HILLSBOROUGH, NJ 1361 MILLSTONE RIVER ROAD	08844 R / 145	20,900 0 20,900		*Exempt*		F01	1	0.00 0.00 0.00
4	206.01 11.02	5.4100 5.4100 AC	15C	HILLSBOROUGH MUNICIPAL UTIL AUTH P O BOX 5909 HILLSBOROUGH, NJ 2067 MILLSTONE RIVER ROAD	08844 R / 145	32,100 0 32,100		*Exempt*		F01	1	0.00 0.00 0.00
5	206.01 12	4.6070 1017X132 RESERVOIR .0000 AC	15C	STATE OF NJ DEPT OF ENV PROT 401 EAST STATE STREET TRENTON, NJ MILLSTONE RIVER ROAD	08625 R / 147	28,100 0 28,100		*Exempt*		F01	1	0.00 0.00 0.00
6	206.01 12.01	0.4500 180X133 TRI RESERVOIR .0000 AC	15C	STATE OF NJ DEPT OF ENV PROT 401 EAST STATE STREET TRENTON, NJ MILLSTONE RIVER ROAD	08625 R / 147	2,700 0 2,700		*Exempt*		F01	1	0.00 0.00 0.00
7	206.01 12.02	0.4100 170X133 RESERVOIR .0000 AC	15C	STATE OF NJ DEPT OF ENV PROT 401 EAST STATE STREET TRENTON, NJ MILLSTONE RIVER ROAD	08625 R / 147	2,500 0 2,500		*Exempt*		F01	1	0.00 0.00 0.00
8	206.01 12.03	0.8600 312X123 RESERVOIR .0000 AC	15C	STATE OF NJ DEPT OF ENV PROT 401 EAST STATE STREET TRENTON, NJ MILLSTONE RIVER ROAD	08625 R / 147	5,200 0 5,200		*Exempt*		F01	1	0.00 0.00 0.00
9	206.01 13	2.0000 PARK 2.0000 AC	15C	STATE OF NJ DEPT OF CONS & ECO DEV JOHN FITCH WAY PLAZA TRENTON, NJ MILLSTONE RIVER ROAD	08625 R / 147	11,900 0 11,900		*Exempt*		F01	1	0.00 0.00 0.00
10	206.01 14	1.9400 PARK 1.9400 AC	15C	STATE OF NJ DEPT OF ENV PROT 401 EAST STATE STREET TRENTON, NJ MILLSTONE RIVER ROAD	08625 R / 147	12,000 0 12,000		*Exempt*		F01	1	0.00 0.00 0.00
11	206.01 15	3.5600 RESERVOIR 3.5600 AC	15C	STATE OF NJ DEPT OF ENV PROT 401 EAST STATE STREET TRENTON, NJ MILLSTONE RIVER ROAD	08625 R / 147	24,200 0 24,200		*Exempt*		F01	1	0.00 0.00 0.00
12	207 1.01 Q0035	22.5200 AKA BLOCK 207 LOT 1Q 22.5200 AC	3B	DRENCHKO, ELIZABETH K 624 HILLSBOROUGH ROAD HILLSBOROUGH, NJ HILLSBOROUGH ROAD	08844 R / 150	13,900 0 13,900		13,900		F01	1	0.00 319.33 159.67
13	207 1.02	1.2300 242X222 1SB R 2AG AKA BLK 207 L 1.A .0000 AC	2	DRENCHKO, ELIZABETH K 624 HILLSBOROUGH ROAD HILLSBOROUGH, NJ 624 HILLSBOROUGH ROAD	08844 R / 150	187,300 187,900 375,200		375,200	W1 1	F01	1	250.00 8,803.89 4,401.95
14	207 1.03	2.4800 2SF O 3UG AKA BLK 207 LOT 1 2.4800 AC	2	SMART, SHEILA A D & SMART, DAVID G P 604 HILLSBOROUGH ROAD HILLSBOROUGH, NJ 604 HILLSBOROUGH ROAD	08844 R / 150	199,800 325,700 525,500		525,500		F01	1	0.00 12,049.94 6,024.97
Page Totals				W1 250		401,000 513,600	0	914,600				Block: 207 Lot: 1.03

1	2	3	4	5	6	7	8	9	10	11		
Line	Block No Lot No. Qualification Account #	Land Dimensions Building Description Additional Lots Acreage	Prop Class	Owner's Name Address City State Property Location	Billing Code Zip Code Zoning/Tax Map Pg	Value	Exemptions Code Amount	Net Taxable Value	Deductions Code No Owners	Special Tax Codes	Num Units	Deduction Amt 2021 Tax 2022 1st
						Land Improvemnt Total						
1	207 7.01	0.0000 150X315 1SF R 2AG .0000 AC	2	DAMIANI, DINO 584 HILLSBOROUGH ROAD HILLSBOROUGH, NJ 584 HILLSBOROUGH ROAD	08844 R / 150	185,900 183,600 369,500		369,500		F01	1	0.00 8,363.58 4,181.79
2	207 7.02	0.0000 150X315 1SF R 2AG .0000 AC	2	ROTH, RICHARD JAMES 580 HILLSBOROUGH ROAD HILLSBOROUGH, NJ 580 HILLSBOROUGH ROAD	08844 R / 150	185,900 202,400 388,300		388,300		F01	1	0.00 8,800.30 4,400.15
3	207 7.03	0.0000 150X315 1SF R 1AG .0000 AC	2	PALMA, BRIAN 574 HILLSBOROUGH RD HILLSBOROUGH, NJ 574 HILLSBOROUGH ROAD	08844 R / 150	189,500 153,800 343,300		343,300		F01	1	0.00 7,729.62 3,864.81
4	207.01 1	0.0000 132X260 2SF L 2AG AKA BLK 207.O .0000 AC	2	COVELESKI, EUGENE & VICKY 12 WOODSHIRE WAY HILLSBOROUGH, NJ 12 WOODSHIRE WAY	08844 R / 148	283,400 238,900 522,300		522,300		F01	1	0.00 11,324.41 5,662.21
5	207.01 2	0.0000 135X260 2SF S 1AG AKA BLK 207.O .0000 AC	2	SYED AHSAN BUKHARI & MARIAM KHAN 10 WOODSHIRE WAY HILLSBOROUGH, NJ 10 WOODSHIRE WAY	08844 R / 148	285,300 229,500 514,800		514,800		F01	1	0.00 10,962.82 5,481.41
6	207.01 3	0.0000 135X260 2SF L 2AG, POOL AKA BLK 207.O .0000 AC	2	PANKOWSKI, VINCENT & SUZANNE 8 WOODSHIRE WAY HILLSBOROUGH, NJ 8 WOODSHIRE WAY	08844 R / 148	285,300 214,900 500,200		500,200		F01	1	0.00 10,638.79 5,319.40
7	207.01 4	0.0000 135X260 2SF L 2AG AKA BLK 207.O .0000 AC	2	ATHANASIOU, WILLIAM R & CYNTHIA D 6 WOODSHIRE WAY HILLSBOROUGH, NJ 6 WOODSHIRE WAY	08844 R / 148	285,300 259,200 544,500		544,500		F01	1	0.00 11,676.61 5,838.31
8	207.01 5	0.0000 135X260 2SF S 2AG AKA BLK 207.O .0000 AC	2	ROKOSZAK, NICHOLAS P & NICOLE M 4 WOODSHIRE WAY HILLSBOROUGH, NJ 4 WOODSHIRE WAY	08844 R / 148	285,300 179,700 465,000		465,000		F01	1	0.00 9,659.67 4,829.84
9	207.01 6	.0768 2SF L 2AG AKA BLK 207.O .0768 AC	2	PATTEN, PAUL J & LENORA 2 WOODSHIRE WAY HILLSBOROUGH, NJ 2 WOODSHIRE WAY	348 08844 R / 148	283,400 396,700 680,100		680,100		F01	1	0.00 14,505.95 7,252.98
10	207.01 7	0.0000 158X254 TRI 2SF S 2AG AKA BLK 207.O .0000 AC	2	OSLICK, MARCI L & WELSHER, PHILIP 27 STURWOOD DRIVE HILLSBOROUGH, NJ 27 STURWOOD DRIVE	08844 R / 148	285,600 195,200 480,800		480,800		F01	1	0.00 10,103.45 5,051.73
11	207.01 8	0.0000 142X260 TRI 2SF L 2AG AKA BLK 207.O .0000 AC	2	BRIONES, DAVID S & KRISTINE 31 STURWOOD DRIVE HILLSBOROUGH, NJ 31 STURWOOD DRIVE	08844 R / 148	286,300 245,300 531,600		531,600		F01	1	0.00 11,298.58 5,649.29
12	207.01 9	0.0000 135X260 2SF S 2AG, POOL AKA BLK 207.O .0000 AC	2	BELVEDERE, MATTHEW & FAMULARE,SUSAN 33 STURWOOD DR HILLSBOROUGH, NJ 33 STURWOOD DRIVE	08844-3123 R / 148	285,300 218,200 503,500		503,500		F01	1	0.00 10,609.51 5,304.76
13	207.01 10	0.0000 135X260 2SF L 2AG .0000 AC	2	SARDARYAN, GRIGOR & ANNA B 35 STURWOOD DRIVE HILLSBOROUGH, NJ 35 STURWOOD DRIVE	08844 R / 148	285,300 183,000 468,300		468,300		F01	1	0.00 10,018.92 5,009.46
14	207.01 11	0.0000 135X260 2SF L 2AG AKA BLK 207.O .0000 AC	2	FEHER KEVIN & BARBARA A 37 STURWOOD DRIVE HILLSBOROUGH, NJ 37 STURWOOD DRIVE	08844 R / 148	285,600 200,700 486,300		486,300		F01	1	0.00 10,535.48 5,267.74
Page Totals						3,697,400 3,101,100	0	6,798,500				Block: 207.01 Lot: 11

1	2	3	4	5	6	7	8	9	10	11		
Line	Block No Lot No. Qualification Account #	Land Dimensions Building Description Additional Lots Acreage	Prop Class	Owner's Name Address City State Property Location	Billing Code Zip Code Zoning/Tax Map Pg	Value	Exemptions Code Amount	Net Taxable Value	Deductions Code No Owners	Special Tax Codes	Num Units	Deduction Amt 2021 Tax 2022 1st
						Land Improvemnt Total						
1	207.01 12	0.0000 221X870 TRI AKA BLK 207.O .0000 AC	15C	TOWNSHIP OF HILLSBOROUGH 379 SOUTH BRANCH ROAD HILLSBOROUGH, NJ WOODMERE DRIVE	08844 R / 148	191,100 0 191,100		*Exempt*		F01	1	0.00 0.00 0.00
2	207.01 13	0.0000 136X270 2SF L 2AG AKA BLK 207.O .0000 AC	2	STEINHEUSER, PETER & SMITH, B R 10 STAGECOACH WAY HILLSBOROUGH, NJ 10 STAGECOACH WAY	1175 08844 R / 148	285,600 269,400 555,000		555,000		F01	1	0.00 11,711.82 5,855.91
3	207.01 14	0.0000 190X315 2SF O 2AG, POOL AKA BLK 207.O .0000 AC	2	LOESCH, PETER & NANCY 53 SURREY DRIVE HILLSBOROUGH, NJ 53 SURREY DRIVE	08844 R / 148	299,800 655,700 955,500		955,500		F01	1	0.00 20,702.32 10,351.16
4	207.01 15	6.2900 AKA BLK 207.O 6.2900 AC	15C	TOWNSHIP OF HILLSBOROUGH 379 SOUTH BRANCH ROAD HILLSBOROUGH, NJ SURREY DRIVE	08844 R / 148	102,900 0 102,900		*Exempt*		F01	1	0.00 0.00 0.00
5	207.01 16	0.0000 138X265 2SF L 2AG AKA BLK 207L, LOT 24 .0000 AC	2	JONES, BRANDON & ANN E 38 STURWOOD DRIVE HILLSBOROUGH, NJ 38 STURWOOD DRIVE	08844 R / 148	284,900 281,500 566,400		566,400		F01	1	0.00 12,139.16 6,069.58
6	207.01 17	0.0000 135X265 1.5SF S 2AG AKA BLK 207L, LOT 23 .0000 AC	2	FAIRLIE, JOHN P & MOORE, SUSAN J 36 STURWOOD DRIVE HILLSBOROUGH, NJ 36 STURWOOD DRIVE	08844 R / 148	286,100 205,000 491,100		491,100		F01	1	0.00 10,620.01 5,310.01
7	207.01 18	0.0000 135X265 2SF L 2AG,1UG AKA BLK 207L, LOT 22 .0000 AC	2	ACOLATSE, SOLOMON & DUHO, PRECIOUS 34 STURWOOD DRIVE HILLSBOROUGH, NJ 34 STURWOOD DRIVE	08844 R / 148	286,100 241,500 527,600		527,600		F01	1	0.00 11,535.73 5,767.87
8	207.01 19	0.0000 135X271 TRI 1.5SF S 2AG AKA BLK 207L, LOT 21 .0000 AC	2	WAY, LOURDES E 32 STURWOOD DRIVE HILLSBOROUGH, NJ 32 STURWOOD DRIVE	08844 R / 148	288,700 188,100 476,800		476,800		F01	1	0.00 10,281.90 5,140.95
9	207.01 20	0.0000 140X281 TRI 1.5SF S 2AG AKA BLK 207L, LOT 20 .0000 AC	2	TAGHON, GARY L & MONICA A MAZUREK 30 STURWOOD DRIVE HILLSBOROUGH, NJ 30 STURWOOD DRIVE	08844 R / 148	293,400 298,800 592,200		592,200		F01	1	0.00 12,925.75 6,462.88
10	207.01 21	0.0000 146X273 TRI 2SF S 2AG AKA BLK 207L, LOT 19 .0000 AC	2	FEDELE, J V & VAN HESSEN, NICOLE B 28 STURWOOD DRIVE HILLSBOROUGH, NJ 28 STURWOOD DRIVE	08844 R / 148	291,300 251,400 542,700		542,700		F01	1	0.00 11,838.62 5,919.31
11	207.01 22	0.0000 135X260 2SF L 2AG,POOL AKA BLK 207L, LOT 18 .0000 AC	2	SORRENTINO, DARREN & BRAAK,DANIELLE 26 STURWOOD DRIVE HILLSBOROUGH, NJ 26 STURWOOD DRIVE	08844 R / 148	285,300 213,700 499,000		499,000		F01	1	0.00 10,772.62 5,386.31
12	207.01 23	2.1000 419X260 TRI AKA BLK 207L, LOT 25 .0000 AC	15C	TOWNSHIP OF HILLSBOROUGH 379 SOUTH BRANCH ROAD HILLSBOROUGH, NJ MULFORD LANE	08844 R / 148	198,900 0 198,900		*Exempt*		F01	1	0.00 0.00 0.00
13	207.01 24	0.0000 152X260 TRI 1.5SF S 2AG AKA BLK 207L, LOT 17 .0000 AC	2	YOON, SEOUNG WOOK & YOUN HA 22 STURWOOD DRIVE HILLSBOROUGH, NJ 22 STURWOOD DRIVE	08844 R / 148	282,000 161,200 443,200		443,200		F01	1	0.00 9,802.91 4,901.46
14	207.01 25	0.4410 123X135 TRI 2SV L 1AG .0000 AC	2	SANFILLIPPO, KIMBERLY ANN 16 STURWOOD DRIVE HILLSBOROUGH, NJ 16 STURWOOD DRIVE	08844 R / 148	317,800 369,100 686,900		686,900		F01	1	0.00 14,468.38 7,234.19
Page Totals						3,201,000 3,135,400	0	6,336,400				Block: 207.01 Lot: 25

1	2	3	4	5	6	7	8	9	10	11		
Line	Block No Lot No. Qualification Account #	Land Dimensions Building Description Additional Lots Acreage	Prop Class	Owner's Name Address City State Property Location	Billing Code Zip Code Zoning/Tax Map Pg	Value	Exemptions Code Amount	Net Taxable Value	Deductions Code No Owners	Special Tax Codes	Num Units	Deduction Amt 2021 Tax 2022 1st
						Land Improvemnt Total						
1	207.01 26	0.4016 110X133 TRI 2SV L 1AG,1BG .0000 AC	2	CZAKO, CHRISTOPHER & JUDY M 14 STURWOOD DRIVE HILLSBOROUGH, NJ 14 STURWOOD DRIVE	08844 R / 148	312,100 323,300 635,400		635,400		F01	1	0.00 13,618.40 6,809.20
2	207.01 27	0.4166 106X140 TRI 2SV L 2BG .0000 AC	2	ALBANESE, LUCILLE 12 STURWOOD DRIVE HILLSBOROUGH, NJ 12 STURWOOD DRIVE	08844 R / 148	315,600 365,700 681,300		681,300		F01	1	0.00 14,984.94 7,492.47
3	207.01 28	0.4617 105X156 TRI 2SV L 1AG,1BG .0000 AC	2	RADZISZEWSKI, ADAM & ELIZABETH 10 STURWOOD DRIVE HILLSBOROUGH, NJ 10 STURWOOD DRIVE	08844 R / 148	317,200 344,000 661,200		661,200		F01	1	0.00 14,524.73 7,262.37
4	207.01 29	0.4132 120X150 2SV L 1AG,1BG .0000 AC	2	PIWTORATSKY, PETER & MIRIAM 8 STURWOOD DRIVE HILLSBOROUGH, NJ 8 STURWOOD DRIVE	08844 R / 148	305,300 310,900 616,200		616,200		F01	1	0.00 13,447.00 6,723.50
5	207.01 30	0.4263 131X150 TRI 2SV L 1AG,1BG .0000 AC	2	MAJUMDAR, ANIRUDHA & CHAWLA, J., 6 STURWOOD DRIVE HILLSBOROUGH, NJ 6 STURWOOD DRIVE	08844 R / 148	315,600 358,700 674,300		674,300		F01	1	0.00 14,888.67 7,444.34
6	207.01 31	0.4260 170X115 TRI 2SV L 2BIG .0000 AC	2	WANG, SHEAN-SHENG & SHAW-WEI WANG 4 STURWOOD DRIVE HILLSBOROUGH, NJ 4 STURWOOD DRIVE	08844 R / 148	315,600 359,200 674,800		674,800		F01	1	0.00 14,642.13 7,321.07
7	207.01 32	0.4018 150X115 2SV L 2AG .0000 AC	2	BOGAR, MARY ANN C 2 STURWOOD DRIVE HILLSBOROUGH, NJ 2 STURWOOD DRIVE	08844 R / 148	283,300 296,700 580,000		580,000		F01	1	0.00 12,705.03 6,352.52
8	207.01 33	0.0000 295X330 TRI 2SF O AKA BLK 207, LOT 9.B .0000 AC	2	KUSTER, ROBERT J & LONG, JANET 536 SOUTH WOODS ROAD HILLSBOROUGH, NJ 536 SOUTH WOODS ROAD	08844 R / 148	225,000 231,400 456,400		456,400		F01	1	0.00 9,932.04 4,966.02
9	207.01 34	0.0000 266X375 TRI 1SF R 2AG AKA BLK 207, LOT 9.A .0000 AC	2	MARGELIS, ANTHONY J.III 548 SOUTH WOODS ROAD HILLSBOROUGH, NJ 548 SOUTH WOODS ROAD	08844 R / 148	229,000 184,000 413,000		413,000		F01	1	0.00 9,253.47 4,626.74
10	207.01 35	22.2773 OPEN SPACE 22.2773 AC	15C	TOWNSHIP OF HILLSBOROUGH 379 SOUTH BRANCH ROAD HILLSBOROUGH, NJ 556 SOUTH WOODS ROAD	08844 R / 148	222,700 0 222,700		*Exempt*		F01	1	0.00 0.00 0.00
11	207.01 36	13.1500 AKA BLK 207L, LOT 26 13.1500 AC	15C	TOWNSHIP OF HILLSBOROUGH 379 SOUTH BRANCH ROAD HILLSBOROUGH, NJ MULFORD LANE	08844 R / 148	131,500 0 131,500		*Exempt*		F01	1	0.00 0.00 0.00
12	207.01 37	3.4300 AKA BLK 207L, LOT 5 3.4300 AC	15C	TOWNSHIP OF HILLSBOROUGH 379 SOUTH BRANCH ROAD HILLSBOROUGH, NJ 55 SURREY DRIVE	08844 R / 148	34,300 0 34,300		*Exempt*		F01	1	0.00 0.00 0.00
13	207.01 38	0.0000 153X311 2SF L 2AG AKA BLK 207L, LOT 4 .0000 AC	2	KRUCHOWY, VICTOR & HILARY 51 SURREY DRIVE HILLSBOROUGH, NJ 51 SURREY DRIVE	08844 R / 148	295,000 220,900 515,900		515,900		F01	1	0.00 10,904.11 5,452.06
14	207.01 39	0.0000 150X292 1SF R 2AG AKA BLK 207L, LOT 3 .0000 AC	2	PFEIFFER, RONALD N & MARILYN E 49 SURREY DRIVE HILLSBOROUGH, NJ 49 SURREY DRIVE	08844 R / 148	295,000 164,600 459,600		459,600		F01	1	0.00 9,805.25 4,902.63
Page Totals						3,208,700 3,159,400	0	6,368,100				Block: 207.01 Lot: 39

1	2	3	4	5	6	7	8	9	10	11		
Line	Block No Lot No. Qualification Account #	Land Dimensions Building Description Additional Lots Acreage	Prop Class	Owner's Name Address City State Property Location	Billing Code Zip Code Zoning/Tax Map Pg	Value	Exemptions Code Amount	Net Taxable Value	Deductions Code No Owners	Special Tax Codes	Num Units	Deduction Amt 2021 Tax 2022 1st
						Land Improvemnt Total						
1	207.01 40	0.0000 150X291 2SF L 2AG AKA BLK 207L, LOT 2 .0000 AC	2	MALONE, NICOLE A. & JOHN T. III 47 SURREY DR HILLSBOROUGH, NJ 47 SURREY DRIVE	08844 R / 148	295,000 212,500 507,500		507,500		F01	1	0.00 10,751.50 5,375.75
2	207.01 41	0.0000 150X291 1SF R 2AG AKA BLK 207L, LOT 1 .0000 AC	2	GRIMM, JOHN & JENNIFER 2 MULFORD LANE HILLSBOROUGH, NJ 2 MULFORD LANE	08844 R / 148	295,000 179,500 474,500		474,500		F01	1	0.00 10,227.89 5,113.95
3	207.01 42	0.0000 177X260 1.5SF S 2AG AKA BLK 207L, LOT 6 .0000 AC	2	BARRETT, STEPHANIE P 4 MULFORD LANE HILLSBOROUGH, NJ 4 MULFORD LANE	08844 R / 148	295,100 214,000 509,100		509,100		F01	1	0.00 10,704.54 5,352.27
4	207.01 43	0.0000 183X262 2SF L 2AG AKA BLK 207L, LOT 7 .0000 AC	2	PINTO, GREGORY F & WENDY 6 MULFORD LANE HILLSBOROUGH, NJ 6 MULFORD LANE	08844 R / 148	295,600 405,600 701,200		701,200		F01	1	0.00 15,231.48 7,615.74
5	207.01 44	0.0000 151X260 TRI 1.5SF S 3AG AKA BLK 207L, LOT 8 .0000 AC	2	BENDER, WILLIAM S & ROBIN 8 MULFORD LANE HILLSBOROUGH, NJ 8 MULFORD LANE	08844 R / 148	293,400 257,500 550,900		550,900		F01	1	0.00 11,784.62 5,892.31
6	207.01 45	0.0000 155X260 TRI 2SF L 2AG AKA BLK 207L, LOT 9 .0000 AC	2	BRENNAN, SARAH & BROPHY, ANTHONY 10 MULFORD LANE HILLSBOROUGH, NJ 10 MULFORD LANE	1175 08844 R / 148	293,400 248,600 542,000		542,000		F01	1	0.00 11,394.85 5,697.43
7	207.01 46	0.0000 155X260 TRI 2SF L 2AG AKA BLK 207L, LOT 10 .0000 AC	2	NETTINGHAM, MARCELLUS A & MARCIA 12 MULFORD LANE HILLSBOROUGH, NJ 12 MULFORD LANE	08844 R / 148	295,100 275,900 571,000		571,000		F01	1	0.00 12,033.51 6,016.76
8	207.01 47	0.0000 155X260 TRI 1.5SF S 2AG AKA BLK 207L, LOT 11 .0000 AC	2	JENEY, JOHN P & MEGHAN K 14 MULFORD LANE HILLSBOROUGH, NJ 14 MULFORD LANE	08844 R / 148	295,100 221,800 516,900		516,900		F01	1	0.00 11,235.19 5,617.60
9	207.01 48	0.0000 136X260 TRI 1SF R 2AG AKA BLK 207L, LOT 12 .0000 AC	2	NUARA, CHARLES T 16 MULFORD LANE HILLSBOROUGH, NJ 16 MULFORD LANE	08844 R / 148	286,200 239,900 526,100		526,100		F01	1	0.00 11,315.02 5,657.51
10	207.01 49	0.0000 176X267 TRI 2SF L 2AG AKA BLK 207L, LOT 13 .0000 AC	2	ERCEG, DEBORAH 18 MULFORD LANE HILLSBOROUGH NJ 18 MULFORD LANE	08844 R / 148	295,200 216,400 511,600		511,600	V1 1	F01	1	250.00 10,625.94 5,312.97
11	207.01 50	0.0000 188X266 TRI 2SF L 2AG AKA BLK 207L, LOT 14 .0000 AC	2	ACOSTA, ENRIQUE JR & HOGAN, HELEN L 20 MULFORD LANE HILLSBOROUGH, NJ 20 MULFORD LANE	08844 R / 148	288,400 236,800 525,200		525,200		F01	1	0.00 11,171.78 5,585.89
12	207.01 51	0.0000 200X200 2SF L 2AG, POOL AKA BLK 207L, LOT 15 .0000 AC	2	RODGERS, YANA V 22 MULFORD LANE HILLSBOROUGH, NJ 22 MULFORD LANE	08844 R / 148	290,900 244,300 535,200		535,200		F01	1	0.00 11,411.28 5,705.64
13	207.01 52	0.8200 2SF L 2AG AKA BLK 207L, LOT 16 .8200 AC	2	DWYER, CHRISTOPHER T & KATELYN M 38 WALKER DRIVE HILLSBOROUGH, NJ 38 WALKER DRIVE	08844 R / 148	285,600 277,900 563,500		563,500		F01	1	0.00 11,796.35 5,898.18
14	207.01 53	0.4322 151X150 TRI 2SV L 2BIG .0000 AC	2	FURNARI, JOHN J & NADYA M 40 WALKER DRIVE HILLSBOROUGH, NJ 40 WALKER DRIVE	08844 R / 148	275,600 317,200 592,800		592,800		F01	1	0.00 13,437.61 6,718.81
Page Totals				V1 250		4,079,600 3,547,900	0	7,627,500				Block: 207.01 Lot: 53

1	2	3	4	5	6	7	8	9	10	11		
Line	Block No Lot No. Qualification Account #	Land Dimensions Building Description Additional Lots Acreage	Prop Class	Owner's Name Address City State Property Location	Billing Code Zip Code Zoning/Tax Map Pg	Value	Exemptions Code Amount	Net Taxable Value	Deductions Code No Owners	Special Tax Codes	Num Units	Deduction Amt 2021 Tax 2022 1st
						Land Improvemnt Total						
1	207.01 53.01	2.3023 OPEN SPACE	15C	TOWNSHIP OP HILLSBOROUGH 379 SOUTH BRANCH ROAD HILLSBOROUGH, NJ MULFORD LN - OPEN SPACE	08844 R / 148	358,000 0 358,000		*Exempt*		F01	1	0.00 0.00 0.00
2	207.01 54	0.4132 120X150 2SV L 1AG,1BG	2	NAGARAJAN, MUTHUKUMAR 44 WALKER DRIVE HILLSBOROUGH, NJ 44 WALKER DRIVE	08844 R / 148	275,700 318,200 593,900		593,900		F01	1	0.00 13,174.63 6,587.32
3	207.01 55	0.4132 120X150 2SV L 1AG,1BG	2	WILSON, SAMUEL R III & DARLA 46 WALKER DRIVE HILLSBOROUGH, NJ 46 WALKER DRIVE	08844 R / 148	275,700 323,700 599,400		599,400		F01	1	0.00 14,336.89 7,168.45
4	207.01 56	0.4465 132X150 2SV L 1AG,1BG	2	FLEISCHER, KEITH & KAREN DAVIS- 48 WALKER DRIVE HILLSBOROUGH, NJ 48 WALKER DRIVE	08844 R / 148	277,300 411,800 689,100		689,100		F01	1	0.00 15,332.44 7,666.22
5	207.01 57	0.4713 114X157 TRI 2SV L 1AG,1BG	2	LAU, BECKY S & BROUILLETTE, JAMES N 50 WALKER DRIVE HILLSBOROUGH, NJ 50 WALKER DRIVE	08844 R / 148	278,500 305,500 584,000		584,000		F01	1	0.00 13,421.17 6,710.59
6	207.01 58	0.4303 112X148 TRI 2SV L 1AG,1BG	2	GRAPPONE, PAUL L & KAREN T 52 WALKER DRIVE HILLSBOROUGH, NJ 52 WALKER DRIVE	08844 R / 148	274,900 329,500 604,400		604,400		F01	1	0.00 13,601.97 6,800.99
7	207.01 59	0.4856 112X159 TRI 2SV L 2BG	2	PATEL, B & M 54 WALKER DRIVE HILLSBOROUGH, NJ 54 WALKER DRIVE	08844 R / 148	276,300 358,000 634,300		634,300		F01	1	0.00 14,475.43 7,237.72
8	207.01 60	0.5433 112X174 TRI 2SF L 2AG	2	LIU, ROBERT & TAWDE, DARSHANA P 56 WALKER DRIVE HILLSBOROUGH, NJ 56 WALKER DRIVE	08844 R / 148	281,300 330,200 611,500		611,500		F01	1	0.00 13,432.91 6,716.46
9	207.01 61	0.4118 112X140 TRI 2SV L 1AG,1BG	2	SILADY, JAMES J & ELIZABETH TRUSTEE 58 WALKER DRIVE HILLSBOROUGH, NJ 58 WALKER DRIVE	08844 R / 148	274,900 298,900 573,800		573,800		F01	1	0.00 13,184.03 6,592.02
10	207.01 62	0.4005 130X130 2SV L 1AG,1BG	2	HO, TEH-YUAN & YU-TIEH 60 WALKER DRIVE HILLSBOROUGH, NJ 60 WALKER DRIVE	08844 R / 148	276,300 335,400 611,700		611,700		F01	1	0.00 14,212.45 7,106.23
11	207.01 63	0.5202 111X195 AVG 2SV L 1AG,1BG	2	ROSER, RICHARD & ADRIENNE 1 POPPY DRIVE HILLSBOROUGH, NJ 1 POPPY DRIVE	08844 R / 148	280,600 347,300 627,900		627,900		F01	1	0.00 14,489.51 7,244.76
12	207.01 64	0.4637 120X150 2SV L 2BG	2	MURDAY, MICHAEL & LAURA 2 POPPY DRIVE HILLSBOROUGH, NJ 2 POPPY DRIVE	08844 R / 148	277,800 340,500 618,300		618,300		F01	1	0.00 14,329.85 7,164.93
13	207.01 65	0.4478 130X150 2SV L 1AG,1BG	2	RUBIN, JEFFREY S & ALLISON 4 POPPY DRIVE HILLSBOROUGH, NJ 4 POPPY DRIVE	08844 R / 148	277,400 283,800 561,200		561,200		F01	1	0.00 13,249.77 6,624.89
14	207.01 66	0.4890 99X163 TRI 2SV L 2BG	2	RATHINASAMY, PAULRAJ & CHARLES, V 6 POPPY DRIVE HILLSBOROUGH, NJ 6 POPPY DRIVE	08844 R / 148	279,100 396,800 675,900		675,900		F01	1	0.00 15,325.40 7,662.70
Page Totals						3,605,800 4,379,600	0	7,985,400				Block: 207.01 Lot: 66

1	2	3	4	5	6	7	8	9	10	11		
Line	Block No Lot No. Qualification Account #	Land Dimensions Building Description Additional Lots Acreage	Prop Class	Owner's Name Address City State Property Location	Billing Code Zip Code Zoning/Tax Map Pg	Value	Exemptions Code Amount	Net Taxable Value	Deductions Code No Owners	Special Tax Codes	Num Units	Deduction Amt 2021 Tax 2022 1st
						Land Improvemnt Total						
1	207.01 67	0.5232 112X162 TRI 2SV L 2BIG .0000 AC	2	NOFI, FILIPPO & KIMBERLY 218 OAK LANE CRANFORD, NJ 8 POPPY DRIVE	07016 R / 148	280,600 337,500 618,100		618,100		F01	1	0.00 14,085.66 7,042.83
2	207.01 68	0.4227 120X150 2SV L 1AG,1BG .0000 AC	2	PRASAD, THAMMIAH M & SINDHI, ADITI 10 POPPY DRIVE HILLSBOROUGH, NJ 10 POPPY DRIVE	08844 R / 148	276,100 378,700 654,800		654,800		F01	1	0.00 14,790.06 7,395.03
3	207.01 69	0.3791 105X135 TRI 2SV L 1AG,1BG .0000 AC	2	FERRAO, ARMENIO & SHARON 12 POPPY DRIVE HILLSBOROUGH, NJ 12 POPPY DRIVE	08844 R / 148	273,500 304,100 577,600		577,600		F01	1	0.00 13,134.71 6,567.36
4	207.01 70	0.4349 80X115 TRI 2SV L 1AG,1BG .0000 AC	2	REESE, DEVIN & SUSAN 14 POPPY DRIVE HILLSBOROUGH, NJ 14 POPPY DRIVE	08844 R / 148	276,300 337,500 613,800		613,800		F01	1	0.00 13,958.87 6,979.44
5	207.01 71	0.6684 78X177 TRI 2SV L 1AG,1BG .0000 AC	2	AGOSTA, FRANK & MARIANGELA 11 POPPY DRIVE HILLSBOROUGH, NJ 11 POPPY DRIVE	08844 R / 148	288,400 335,700 624,100		624,100		F01	1	0.00 14,076.27 7,038.14
6	207.01 72	0.4622 130X158 AVG 2SV L 2BG .0000 AC	2	PATEL, ANIL A & HINA A 9 POPPY DRIVE HILLSBOROUGH, NJ 9 POPPY DRIVE	08844 R / 148	277,100 357,500 634,600		634,600		F01	1	0.00 14,031.65 7,015.83
7	207.01 73	0.4256 146X150 TRI 2SV L 1AG,1BG .0000 AC	2	CHANG, DAVID T & KUO, WEIJUN 7 POPPY DRIVE HILLSBOROUGH, NJ 7 POPPY DRIVE	08844 R / 148	274,200 360,100 634,300		634,300		F01	1	0.00 14,447.25 7,223.63
8	207.01 74	0.4800 170X151 TRI 2SV L 1AG,1BG .0000 AC	2	CHRISTODOULIDES, MARIA 5 POPPY DRIVE HILLSBOROUGH, NJ 5 POPPY DRIVE	08844 R / 148	277,800 326,900 604,700		604,700		F01	1	0.00 13,564.40 6,782.20
9	207.01 75	0.4261 167X129 TRI 2SV L 2AG .0000 AC	2	KAPLAN, MICHAEL & LAUREN 53 WALKER DRIVE HILLSBOROUGH, NJ 53 WALKER DRIVE	08844 R / 148	276,300 425,300 701,600		701,600		F01	1	0.00 16,515.83 8,257.92
10	207.01 76	0.4296 153X140 TRI 2SV L 1AG,1BG .0000 AC	2	MA, LIANG & BOQIN WU 51 WALKER DRIVE HILLSBOROUGH, NJ 51 WALKER DRIVE	08844 R / 148	275,600 307,000 582,600		582,600		F01	1	0.00 13,303.77 6,651.89
11	207.01 77	0.4113 140X150 TRI 2SV L 1AG,1BG .0000 AC	2	CHANDOLA, PRAMOD & VARSHA 49 WALKER DRIVE HILLSBOROUGH, NJ 49 WALKER DRIVE	08844 R / 148	275,600 327,500 603,100		603,100		F01	1	0.00 13,822.68 6,911.34
12	207.01 78	0.4132 120X150 2SV L 1AG,1BG .0000 AC	2	BANACISKI, JOSEPH & DIANE 47 WALKER DRIVE HILLSBOROUGH, NJ 47 WALKER DRIVE	08844 R / 148	275,700 292,200 567,900		567,900		F01	1	0.00 12,782.51 6,391.26
13	207.01 79	0.4167 140X130 2SV L 1AG,1BG .0000 AC	2	DAGAR, AMIT 2 DOW DRIVE HILLSBOROUGH, NJ 2 DOW DRIVE	08844 R / 148	274,900 289,200 564,100		564,100		F01	1	0.00 12,805.99 6,403.00
14	207.01 80	0.4017 125X140 2SV L 1AG,1BG .0000 AC	2	CARRI, BRYCE A & BRIANNA K 4 DOW DRIVE HILLSBOROUGH, NJ 4 DOW DRIVE	1107 08844 R / 148	275,900 311,100 587,000		587,000		F01	1	0.00 13,569.10 6,784.55
Page Totals						3,878,000 4,690,300	0	8,568,300				Block: 207.01 Lot: 80

1	2	3	4	5	6	7	8	9	10	11		
Line	Block No Lot No. Qualification Account #	Land Dimensions Building Description Additional Lots Acreage	Prop Class	Owner's Name Address City State Property Location	Billing Code Zip Code Zoning/Tax Map Pg	Value	Exemptions Code Amount	Net Taxable Value	Deductions Code No Owners	Special Tax Codes	Num Units	Deduction Amt 2021 Tax 2022 1st
						Land Improvemnt Total						
1	207.01 81	0.4017 125X140 2SV L 1AG,1BG .0000 AC	2	KAPADIA, DIGESH & RAKHI 6 DOW DRIVE HILLSBOROUGH, NJ 6 DOW DRIVE	08844 R / 148	275,900 292,300 568,200		568,200		F01	1	0.00 12,909.30 6,454.65
2	207.01 82	0.4157 173X130 TRI 2SV L 1AG,1BG .0000 AC	2	BERNHARD, ERNEST & RANA 8 DOW DRIVE HILLSBOROUGH, NJ 8 DOW DRIVE	660 08844 R / 148	275,800 285,400 561,200		561,200		F01	1	0.00 12,747.30 6,373.65
3	207.01 83	0.4726 142X146 TRI 2SV L 1AG,1BG .0000 AC	2	GAFFNEY, SEAN R & IRENE K 10 DOW DRIVE HILLSBOROUGH, NJ 10 DOW DRIVE	08844 R / 148	277,100 341,700 618,800		618,800		F01	1	0.00 13,609.01 6,804.51
4	207.01 84	0.5264 91X155 TRI 2SV L 1AG,1BG .0000 AC	2	NEWBURY, MARK E. & ROBYN E. 12 DOW DRIVE HILLSBOROUGH, NJ 12 DOW DRIVE	1107 08844 R / 148	281,300 356,100 637,400		637,400		F01	1	0.00 14,304.02 7,152.01
5	207.01 85	0.4937 165X142 AVG 2SV L 1AG,1BG .0000 AC	2	GACEK, GORDON J & SHARON 11 DOW DRIVE HILLSBOROUGH, NJ 11 DOW DRIVE	08844 R / 148	279,200 318,900 598,100		598,100		F01	1	0.00 13,597.27 6,798.64
6	207.01 86	0.5389 112X171 TRI 2SV L 2AG .0000 AC	2	SCHACTER, EVAN & LARA 9 DOW DRIVE HILLSBOROUGH, NJ 9 DOW DRIVE	08844 R / 148	281,900 362,700 644,600		644,600		F01	1	0.00 14,684.39 7,342.20
7	207.01 87	0.4471 108X150 TRI 2SV L 1AG,1BG .0000 AC	2	ROFSKY, MICHAEL & VANESSA 7 DOW DRIVE HILLSBOROUGH, NJ 7 DOW DRIVE	08844 R / 148	277,400 326,500 603,900		603,900		F01	1	0.00 13,728.76 6,864.38
8	207.01 88	0.4135 120X140 2SV L 1AG,1BG .0000 AC	2	BANSAL, ROHIT 5 DOW DR HILLSBOROUGH, NJ 5 DOW DRIVE	08844-5436 R / 148	275,700 341,600 617,300		617,300		F01	1	0.00 13,493.96 6,746.98
9	207.01 89	0.4178 130X140 2SV L 1AG,1BG .0000 AC	2	BHUYAN, SANJIB & SUSAN H 3 DOW DRIVE HILLSBOROUGH, NJ 3 DOW DRIVE	08844 R / 148	275,900 313,900 589,800		589,800		F01	1	0.00 13,524.48 6,762.24
10	207.01 90	0.4167 140X130 2SV L 1AG,1BG .0000 AC	2	TRABILSY, RICHARD H & RHONDA 1 DOW DRIVE HILLSBOROUGH, NJ 1 DOW DRIVE	660 08844 R / 148	275,800 323,900 599,700		599,700		F01	1	0.00 13,172.28 6,586.14
11	207.01 91	3.3390 OPEN SPACE 3.3390 AC	15C	TOWNSHIP OF HILLSBOROUGH 379 SOUTH BRANCH ROAD HILLSBOROUGH, NJ DOW DR - OPEN SPACE	08844 R / 148	114,900 0 114,900		*Exempt*		F01	1	0.00 0.00 0.00
12	207.01 92	0.4702 45X204 TRI 2SV L 1AG,1BG .0000 AC	2	AMABLE, ANGELA AGGREY & KWESI 9 CONLEY DRIVE HILLSBOROUGH, NJ 9 CONLEY DRIVE	08844 R / 148	276,300 337,100 613,400		613,400		F01	1	0.00 14,684.39 7,342.20
13	207.01 93	0.5119 46X189 TRI 2SV L 1AG,1BG .0000 AC	2	WOLF, JOHN A & KANDRA L 7 CONLEY DRIVE HILLSBOROUGH, NJ 7 CONLEY DRIVE	08844 R / 148	279,900 383,800 663,700		663,700		F01	1	0.00 15,327.74 7,663.87
14	207.01 94	0.5549 72X143 TRI 2SV L 1AG,1BG .0000 AC	2	PROTSENKO, MIKHAIL & ROMANOVA, M 5 CONLEY DRIVE HILLSBOROUGH, NJ 5 CONLEY DRIVE	08844 R / 148	282,000 359,500 641,500		641,500		F01	1	0.00 14,691.44 7,345.72
Page Totals						3,614,200 4,343,400	0	7,957,600				Block: 207.01 Lot: 94

1	2	3	4	5	6	7	8	9	10	11		
Line	Block No Lot No. Qualification Account #	Land Dimensions Building Description Additional Lots Acreage	Prop Class	Owner's Name Address City State Property Location	Billing Code Zip Code Zoning/Tax Map Pg	Value	Exemptions Code Amount	Net Taxable Value	Deductions Code No Owners	Special Tax Codes	Num Units	Deduction Amt 2021 Tax 2022 1st
						Land Improvemnt Total						
1	207.01 95	0.4416 110X146 TRI 2SV L 2BG .0000 AC	2	TANCS, LINDA A & PANZARINO, BARRY A 3 CONLEY DRIVE HILLSBOROUGH, NJ 3 CONLEY DRIVE	08844 R / 148	276,300 309,100 585,400		585,400		F01	1	0.00 13,317.86 6,658.93
2	207.01 96	0.4451 148X139 TRI 2SV L 1AG,1BG .0000 AC	2	GUHL, RODNEY & BARBARA A 1 CONLEY DRIVE HILLSBOROUGH, NJ 1 CONLEY DRIVE	1175 08844 R / 148	277,100 270,400 547,500		547,500		F01	1	0.00 13,447.00 6,723.50
3	207.01 97	0.0000 246X200 TRI 2SF S 2AG AKA BLK 207R, LOT 49 .0000 AC	2	MAY, WESSELY E & ROBIN L 39 WALKER DRIVE HILLSBOROUGH, NJ 39 WALKER DRIVE	08844 R / 148	296,000 244,000 540,000		540,000		F01	1	0.00 11,650.78 5,825.39
4	207.01 98	0.0000 200X200 1SF R 2AG, AKA BLK 207R, LOT 48 .0000 AC	2	BILARCZYK, ROBERT W & CHRISTINE V 35 WALKER DRIVE HILLSBOROUGH, NJ 35 WALKER DRIVE	08844 R / 148	290,900 152,900 443,800		443,800		F01	1	0.00 9,800.55 4,900.28
5	207.01 99	0.0000 200X200 2SF L 2AG,POOL AKA BLK 207R, LOT 47 .0000 AC	2	GIBSON, RUSSELL J JR & JANET L 21 RIVERVIEW TERRACE HILLSBOROUGH, NJ 21 RIVERVIEW TERRACE	6285 08844 R / 148	290,500 262,300 552,800		552,800		F01	1	0.00 11,657.83 5,828.92
6	207.01 100	0.0000 190X237 1SF S 2AG AKA BLK 207, LOT 46 .0000 AC	2	COLANTUONO, ANTOINETTE 2 HILAND DRIVE HILLSBOROUGH, NJ 2 HILAND DRIVE	08844 R / 148	294,100 215,600 509,700		509,700		F01	1	0.00 10,692.79 5,346.40
7	207.01 101	0.0000 170X280 TRI 2SF L 2AG AKA BLK 207, LOT 45 .0000 AC	2	DEL TORO, EDWIN & BRENDA L 4 HILAND DRIVE HILLSBOROUGH, NJ 4 HILAND DRIVE	08844 R / 148	295,500 254,800 550,300		550,300		F01	1	0.00 11,303.27 5,651.64
8	207.01 102	0.0000 189X330 1SF S 2AG AKA BLK 207, LOT 44 .0000 AC	2	OSTROWSKI, RAYMOND & DANA 6 HILAND DRIVE HILLSBOROUGH, NJ 6 HILAND DRIVE	08844 R / 148	298,500 229,700 528,200		528,200	V1 2	F01	1	250.00 11,057.99 5,529.00
9	207.01 103	0.0000 255X290 TRI 2SF L 2AG AKA BLK 207, LOT 43 .0000 AC	2	NEUFELD, CYNTHIA J / PER RES TRUST 8 HILAND DRIVE HILLSBOROUGH, NJ 8 HILAND DRIVE	08844 R / 148	297,000 315,600 612,600		612,600		F01	1	0.00 13,158.19 6,579.10
10	207.01 104	0.0000 153X290 1SF R 2AG AKA BLK 207, LOT 42 .0000 AC	2	DORRLER, MARK E & JILL J 10 HILAND DRIVE HILLSBOROUGH, NJ 10 HILAND DRIVE	08844 R / 148	295,100 164,500 459,600		459,600		F01	1	0.00 9,986.05 4,993.03
11	207.01 105	0.0000 160X175 1SF S 2AG AKA BLK 207, LOT 41 .0000 AC	2	KLIPFEL, HOWARD W & KATHLEEN M 12 HILAND DRIVE HILLSBOROUGH, NJ 12 HILAND DRIVE	08844 R / 148	292,700 211,900 504,600		504,600		F01	1	0.00 10,868.90 5,434.45
12	207.01 106	5.7100 2SF L 2AG AKA BLK 207, LOT 40 5.7100 AC	2	LOCKHART, LARRY & MARILYN 14 HILAND DRIVE HILLSBOROUGH, NJ 14 HILAND DRIVE	660 08844 R / 148	342,100 280,800 622,900		622,900		F01	1	0.00 13,430.56 6,715.28
13	207.01 107.01	1.2175 2SVS L 3AG AKA 207.01,107 1.2175 AC	2	HOGAN, PAUL & CARYN 3 JAMIESON WAY HILLSBOROUGH, NJ 3 JAMIESON WAY	08844 R / 148	330,400 504,600 835,000		835,000		F01	1	0.00 18,589.12 9,294.56
14	207.01 107.02	1.0038 2SVS L 3AG AKA 207.01,107 1.0038 AC	2	SHAH, AMIT & MONISHA 5 JAMIESON WAY HILLSBOROUGH, NJ 5 JAMIESON WAY	08844 R / 148	325,100 622,300 947,400		947,400		F01	1	0.00 21,272.88 10,636.44
Page Totals				V1 250		4,201,300 4,038,500	0	8,239,800				Block: 207.01 Lot: 107.02

1	2	3	4	5	6	7	8	9	10	11		
Line	Block No Lot No. Qualification Account #	Land Dimensions Building Description Additional Lots Acreage	Prop Class	Owner's Name Address City State Property Location	Billing Code Zip Code Zoning/Tax Map Pg	Value	Exemptions Code Amount	Net Taxable Value	Deductions Code No Owners	Special Tax Codes	Num Units	Deduction Amt 2021 Tax 2022 1st
						Land Improvemnt Total						
1	207.01 107.03	1.0042 2SVS L 3AG AKA 207.01,107 1.0042 AC	2	BAJPAI, PRANAY & MISRA, CHARU 7 JAMIESON WAY HILLSBOROUGH, NJ 7 JAMIESON WAY	08844 R / 148	325,100 488,400 813,500		813,500		F01	1	0.00 18,171.18 9,085.59
2	207.01 107.04	1.0402 2SVS L 3AG AKA 207.01,107 1.0402 AC	2	GAMI, NILAY & SHARMAGAMI, MONIKA 9 JAMIESON WAY HILLSBOROUGH, NJ 9 JAMIESON WAY	08844 R / 148	326,000 549,800 875,800		875,800		F01	1	0.00 18,802.78 9,401.39
3	207.01 107.05	2.0960 2SVB L 3AG AKA 207.01,107 2.0960 AC	2	ARUDI, JAGANNATH K & PUSHPA K 11 JAMIESON WAY HILLSBOROUGH, NJ 11 JAMIESON WAY	08844 R / 148	326,200 577,100 903,300		903,300		F01	1	0.00 19,889.91 9,944.96
4	207.01 107.06	1.7079 2SVS L 3AG AKA 207.01,107 1.7079 AC	2	ASHRAF, TARIQ & SHEHZANA 15 JAMIESON WAY HILLSBOROUGH, NJ 15 JAMIESON WAY	08844 R / 148	321,300 610,400 931,700		931,700		F01	1	0.00 21,040.43 10,520.22
5	207.01 107.07	1.4297 2SVB L 3AG AKA 207.01,107 1.4297 AC	2	AMIN, ANUPKUMAR & ARCHANA 17 JAMIESON WAY HILLSBOROUGH, NJ 17 JAMIESON WAY	08844 R / 148	326,600 521,100 847,700		847,700		F01	1	0.00 19,317.00 9,658.50
6	207.01 107.08	1.0098 2SVS L 3AG AKA 207.01,107 1.0098 AC	2	MISRA, PRAVEER & MISRA, SUPRIYA P 21 JAMIESON WAY HILLSBOROUGH, NJ 21 JAMIESON WAY	08844 R / 148	325,200 706,700 1,031,900		1,031,900		F01	1	0.00 23,569.24 11,784.62
7	207.01 107.09	1.0035 2SVB L 3AG 1.0035 AC	2	CHIN, BRIAN J 23 JAMIESON WAY HILLSBOROUGH, NJ 23 JAMIESON WAY	08844 R / 148	325,100 696,600 1,021,700		1,021,700		F01	1	0.00 23,374.35 11,687.18
8	207.01 107.10	1.0310 2SVS L 3AG 1.0310 AC	2	MATHAI, VIJOY & JINNI A 25 JAMIESON WAY HILLSBOROUGH, NJ 25 JAMIESON WAY	08844 R / 148	325,800 626,500 952,300		952,300		F01	1	0.00 21,646.22 10,823.11
9	207.01 107.11	1.0043 2SVS L 3BIG 1.0043 AC	2	AKULA, SESHU S & SRIKANTHA A 27 JAMIESON WAY HILLSBOROUGH, NJ 27 JAMIESON WAY	08844 R / 148	325,100 662,600 987,700		987,700		F01	1	0.00 21,319.84 10,659.92
10	207.01 107.12	1.0008 2SVB L 3AG AKA 207.01,107 1.0008 AC	2	LI, WEI & MENGCHEN CHEN 6 JAMIESON WAY HILLSBOROUGH, NJ 6 JAMIESON WAY	08844 R / 148	325,000 587,100 912,100		912,100		F01	1	0.00 20,845.54 10,422.77
11	207.01 107.13	1.0239 2SVS L 3AG AKA 207.01,107 1.0239 AC	2	MATHUR, MANISH & RACHITA 4 JAMIESON WAY HILLSBOROUGH, NJ 4 JAMIESON WAY	08844 R / 148	325,600 598,600 924,200		924,200		F01	1	0.00 21,087.39 10,543.70
12	207.01 107.14	1.0051 2SVB L 3AG AKA 207.01,107 1.0051 AC	2	SIDDIQUI, SHERAZ U. & ALTAF, S. 2 JAMIESON WAY HILLSBOROUGH, NJ 2 JAMIESON WAY	08844 R / 148	325,100 493,000 818,100		818,100		F01	1	0.00 18,621.99 9,311.00
13	207.01 107.15	1.0004 DETENTION BASIN AKA 207.01,107 1.0004 AC	1	HIDDEN BROOK HOMEOWNERS ASSOC 603 FIRST AVENUE RARITAN, NJ 19 JAMIESON WAY-BASIN	08869 R / 148	0 0 0		0		F01	1	0.00 0.00 0.00
14	207.01 108	0.0000 152X291 1SF R 2AG AKA BLK 207, LOT 17F .0000 AC	2	TRUONG, PHILLIP & KATIE 566 SOUTH WOODS ROAD HILLSBOROUGH, NJ 566 SOUTH WOODS ROAD	08844 R / 148	215,000 236,100 451,100		451,100		F01	1	0.00 10,150.41 5,075.21
Page Totals						4,117,100 7,354,000	0	11,471,100				Block: 207.01 Lot: 108

1	2	3	4	5	6	7	8	9	10	11		
Line	Block No Lot No. Qualification Account #	Land Dimensions Building Description Additional Lots Acreage	Prop Class	Owner's Name Address City State Property Location	Billing Code Zip Code Zoning/Tax Map Pg	Value	Exemptions Code Amount	Net Taxable Value	Deductions Code No Owners	Special Tax Codes	Num Units	Deduction Amt 2021 Tax 2022 1st
						Land Improvemnt Total						
1	207.01 109.01	1.479 2SS L 3AG AKA LOT 109 1.4790 AC	2	PATEL, KEYUR & KANANI, ANITABEN 596 SOUTH WOODS RD HILLSBOROUGH, NJ 596 SOUTH WOODS ROAD	08844 R / 148	277,500 507,100 784,600		784,600		F01	1	0.00 17,788.45 8,894.23
2	207.01 109.02	1.467 2SS L 2AG 1UG AKA LOT 109 1.4670 AC	2	SIMCAK, ZDENO & MARTA 6 PIERSON DRIVE HILLSBOROUGH, NJ 598 SOUTH WOODS ROAD	08844 R / 148	277,400 669,300 946,700		946,700		F01	1	0.00 21,632.13 10,816.07
3	207.01 110	1.7300 2SF L 2AG 1.7300 AC	2	COATES, THOMAS J. JR. & CIJI 600 SOUTH WOODS ROAD HILLSBOROUGH, NJ 600 SOUTH WOODS ROAD	1175 08844 R / 148	217,800 268,900 486,700		486,700		F01	1	0.00 10,460.35 5,230.18
4	207.01 111	0.0000 100X218 1SF R 1AG AKA BLK 207, LOT 18 .0000 AC	2	MALHOTRA, ALLEN 662 TOWNSHIP LINE ROAD HILLSBOOROUGH, NJ 662 TOWNSHIP LINE ROAD	08844 R / 148	188,100 133,000 321,100		321,100		F01	1	0.00 7,095.66 3,547.83
5	207.01 112	0.0000 150X300 1SF R 2AG AKA BLK 207, LOT 17A .0000 AC	2	OLIVER, PETER 668 TOWNSHIP LINE ROAD HILLSBOROUGH, NJ 668 TOWNSHIP LINE ROAD	08844 R / 148	215,000 161,500 376,500		376,500		F01	1	0.00 8,330.70 4,165.35
6	207.01 113	0.0000 150X300 2SF 2 2BG AKA BLK 207, LOT 17B .0000 AC	2	REALMONTE, CHARLES JR & HEATHER 672 TOWNSHIP LINE ROAD HILLSBOROUGH, NJ 672 TOWNSHIP LINE ROAD	08844 R / 148	215,000 186,100 401,100		401,100		F01	1	0.00 8,762.74 4,381.37
7	207.01 114	0.0000 150X300 1SV R 1AG AKA BLK 207, LOT 17C .0000 AC	2	RUSSO, ALFRED & FISCHER, ALISON 676 TOWNSHIP LINE RD HILLSBOROUGH, NJ 676 TOWNSHIP LINE ROAD	08844 R / 148	215,000 135,600 350,600		350,600		F01	1	0.00 7,714.42 3,857.21
8	207.01 115	0.0000 261X170 2SF 2 AKA BLK 207, LOT 17D .0000 AC	2	FULINELLO, TONY & KAHN, TINA 680 TOWNSHIP LINE ROAD HILLSBOROUGH, NJ 680 TOWNSHIP LINE ROAD	08844 R / 148	217,100 199,400 416,500		416,500		F01	1	0.00 9,126.68 4,563.34
9	207.01 116	0.0000 195X321 1SB R 2BG, POOL AKA BLK 207, LOT 16 .0000 AC	2	KOLVITES, R R & K L TRUSTEES 690 TOWNSHIP LINE ROAD HILLSBOROUGH, NJ 690 TOWNSHIP LINE ROAD	08844 R / 148	218,500 201,100 419,600		419,600		F01	1	0.00 9,396.70 4,698.35
10	207.01 117	0.0000 283X532 TRI 1SF O 2AG, POOL AKA BLK 207, LOT 15 .0000 AC	2	MARGELIS, ANTHONY & JANET 700 TOWNSHIP LINE ROAD HILLSBOROUGH, NJ 700 TOWNSHIP LINE ROAD	08844 R / 148	222,800 158,800 381,600		381,600		F01	1	0.00 8,445.76 4,222.88
11	207.01 118	2.820 2SV L 2BIG 2.8200 AC	2	BACHMAN, WILLIAM R & GEORGIEANNA C 710 TOWNSHIP LINE ROAD HILLSBOROUGH, NJ 710 TOWNSHIP LINE ROAD	08844 R / 148	291,000 402,600 693,600		693,600		F01	1	0.00 14,879.28 7,439.64
12	207.01 119	5.0000 2SF L 2AG, POOL AKA BLK 207, LOT 39 5.0000 AC	2	LIU, YAO J & SHAO, YUN 16 HILAND DRIVE HILLSBOROUGH, NJ 16 HILAND DRIVE	08844 R / 148	338,400 560,600 899,000		899,000		F01	1	0.00 19,277.08 9,638.54
13	207.01 120	0.0000 185X233 1SF S 2AG AKA BLK 207, LOT 38 .0000 AC	2	MYTS, YURY & LUYBOV 18 HILAND DRIVE HILLSBOROUGH, NJ 18 HILAND DRIVE	08844 R / 148	291,300 213,300 504,600		504,600		F01	1	0.00 10,948.73 5,474.37
14	207.01 121	0.0000 194X222 TRI 1SF S 2AG AKA BLK 207, LOT 37 .0000 AC	2	VENEZIA, MICHAEL J & CHRISTINA C 20 HILAND DRIVE HILLSBOROUGH, NJ 20 HILAND DRIVE	08844 R / 148	294,800 188,400 483,200		483,200		F01	1	0.00 10,540.18 5,270.09
Page Totals						3,479,700 3,985,700	0	7,465,400				Block: 207.01 Lot: 121

1	2	3	4	5	6	7	8	9	10	11		
Line	Block No Lot No. Qualification Account #	Land Dimensions Building Description Additional Lots Acreage	Prop Class	Owner's Name Address City State Property Location	Billing Code Zip Code Zoning/Tax Map Pg	Value	Exemptions Code Amount	Net Taxable Value	Deductions Code No Owners	Special Tax Codes	Num Units	Deduction Amt 2021 Tax 2022 1st
						Land Improvemnt Total						
1	207.01 122	1.671 2SF L 2AG 1.6710 AC	2	WILLIAMS, DEXTER & GARRAWAY,SHELLEY 22 HILAND DRIVE HILLSBOROUGH, NJ 22 HILAND DRIVE	08844 R / 148	306,000 219,700 525,700		525,700		F01	1	0.00 11,286.84 5,643.42
2	207.01 123	0.0000 192X180 TRI 1SF R 2BG AKA BLK 207, LOT 35 .0000 AC	2	GOEKE, GEORGE L & DIANE J 15 HILAND DRIVE HILLSBOROUGH, NJ 15 HILAND DRIVE	660 08844 R / 148	292,700 172,800 465,500		465,500		F01	1	0.00 10,077.62 5,038.81
3	207.01 124	0.0000 208X210 1SF S 2AG AKA BLK 207, LOT 34 .0000 AC	2	IRWIN, THOMAS J & SUSAN E 13 HILAND DRIVE HILLSBOROUGH, NJ 13 HILAND DRIVE	08844 R / 148	280,300 277,000 557,300		557,300		F01	1	0.00 12,000.63 6,000.32
4	207.01 125	0.0000 166X259 2SF L 2AG, POOL AKA BLK 207, LOT 33 .0000 AC	2	GRONINGER, BERNARD 11 HILAND DRIVE HILLSBOROUGH, NJ 11 HILAND DRIVE	08844 R / 148	294,100 239,300 533,400		533,400		F01	1	0.00 11,617.90 5,808.95
5	207.01 126	0.0000 153X288 TRI 1SF R 2AG, POOL AKA BLK 207, LOT 32 .0000 AC	2	SABATINO, PHILLIP & JENNIFER 9 HILAND DRIVE HILLSBOROUGH, NJ 9 HILAND DRIVE	08844 R / 148	295,000 220,700 515,700		515,700		F01	1	0.00 11,237.53 5,618.77
6	207.01 127	0.0000 150X301 1SF R 2AG AKA BLK 207, LOT 31 .0000 AC	2	OBAL, ROBERT F & M 7 HILAND DRIVE HILLSBOROUGH, NJ 7 HILAND DRIVE	08844 R / 148	295,400 157,100 452,500		452,500		F01	1	0.00 10,016.57 5,008.29
7	207.01 128	0.0000 135X282 2SF L 2AG BLK 207, LOT 30 .0000 AC	2	MCSPRIT, JAMES C & JOAN 5 HILAND DRIVE HILLSBOROUGH, NJ 5 HILAND DRIVE	08844 R / 148	293,400 230,200 523,600		523,600		F01	1	0.00 11,143.61 5,571.81
8	207.01 129	0.0000 202X291 TRI 1SF R 2AG AKA BLK 207, LOT 29 .0000 AC	2	ALFORD, DEBORAH A 3 HILAND DRIVE HILLSBOROUGH, NJ 3 HILAND DRIVE	08844 R / 148	296,900 206,900 503,800		503,800		F01	1	0.00 10,866.54 5,433.27
9	207.01 130	0.0000 175X270 TRI 1SF S 2AG AKA BLK 207, LOT 28 .0000 AC	2	THODEN, ROY S & KIMBERLY A 13 RIVERVIEW TERRACE HILLSBOROUGH, NJ 13 RIVERVIEW TERRACE	08844 R / 148	295,500 209,500 505,000		505,000		F01	1	0.00 10,819.58 5,409.79
10	207.01 131	0.0000 189X259 1SF R 2AG AKA BLK 207, LOT 27 .0000 AC	2	BOURBON, STEPHEN R & JESSICA K 11 RIVERVIEW TERRACE HILLSBOROUGH, NJ 11 RIVERVIEW TERRACE	08844 R / 148	295,900 156,700 452,600		452,600		F01	1	0.00 9,694.90 4,847.45
11	207.01 132	0.0000 156X286 TRI 1SF S 2AG AKA BLK 207, LOT 26 .0000 AC	2	MINSAVAGE, CHRISTINE & DAVID 9 RIVERVIEW TERRACE HILLSBOROUGH, NJ 9 RIVERVIEW TERRACE	08844 R / 148	294,100 203,700 497,800		497,800		F01	1	0.00 10,767.93 5,383.97
12	207.01 133	0.0000 159X375 TRI 2SF L 2AG, POOL AKA BLK 207, LOT 25 .0000 AC	2	O'CONNOR,DANIEL & MARTINA 7 RIVERVIEW TERRACE HILLSBOROUGH, NJ 7 RIVERVIEW TERRACE	08844 R / 148	297,800 296,900 594,700		594,700		F01	1	0.00 12,479.63 6,239.82
13	207.01 134	0.0000 160X502 TRI 1SF S 2AG AKA BLK 207, LOT 24 .0000 AC	2	MORRONE, MICHAEL N & ERICA F 5 RIVERVIEW TERRACE HILLSBOROUGH, NJ 5 RIVERVIEW TERRACE	08844 R / 148	303,500 275,300 578,800		578,800		F01	1	0.00 11,763.48 5,881.74
14	207.01 135	0.0000 150X300 1SF 2 2AG AKA BLK 207, LOT 23 .0000 AC	2	JONES, MICHAEL D & SARAH 3 RIVERVIEW TERRACE HILLSBOROUGH, NJ 3 RIVERVIEW TERRACE	08844 R / 148	295,000 218,500 513,500		513,500		F01	1	0.00 11,052.04 5,526.02
Page Totals						4,135,600 3,084,300	0	7,219,900				Block: 207.01 Lot: 135

1	2	3	4	5	6	7	8	9	10	11		
Line	Block No Lot No. Qualification Account #	Land Dimensions Building Description Additional Lots Acreage	Prop Class	Owner's Name Address City State Property Location	Billing Code Zip Code Zoning/Tax Map Pg	Value	Exemptions Code Amount	Net Taxable Value	Deductions Code No Owners	Special Tax Codes	Num Units	Deduction Amt 2021 Tax 2022 1st
						Land Improvemnt Total						
1	207.01 136	0.0000 150X300 1SF S 2BG AKA BLK 207, LOT 22 .0000 AC	2	PENKO, GREGORY M & LINDA 1 RIVERVIEW TERRACE HILLSBOROUGH, NJ 1 RIVERVIEW TERRACE	08844 R / 148	265,500 198,400 463,900		463,900		F01	1	0.00 9,779.43 4,889.72
2	207.01 137	0.0000 150X300 2SF L 2AG AKA BLK 207, LOT 21 .0000 AC	2	BAKER, KARL & ANNETTE 752 TOWNSHIP LINE ROAD HILLSBOROUGH, NJ 752 TOWNSHIP LINE ROAD	08844 R / 148	215,000 238,600 453,600		453,600		F01	1	0.00 10,641.14 5,320.57
3	207.01 138	0.0000 150X300 TRI 2SF L 2AG AKA BLK 207, LOT 20 .0000 AC	2	KALLENS, MATTHEW & KETURAH 744 TOWNSHIP LINE ROAD HILLSBOROUGH, NJ 744 TOWNSHIP LINE ROAD	08844 R / 148	215,000 213,200 428,200		428,200		F01	1	0.00 9,892.13 4,946.07
4	207.01 139	0.0000 371X197 TRI 2SF L 2AG AKA BLK 207, LOT 19 .0000 AC	2	DELUCA, FRANK & MEGHAN 730 TOWNSHIP LINE ROAD HILLSBOROUGH, NJ 730 TOWNSHIP LINE ROAD	08844 R / 148	217,500 250,100 467,600		467,600		F01	1	0.00 10,037.71 5,018.86
5	207.02 1	1.010 2SF L 2AG AKA BLK 207H, LOT 1 1.0100 AC	2	FORANOCE, MANUEL 26 SURREY DRIVE HILLSBOROUGH, NJ 26 SURREY DRIVE	08844 R / 145	295,100 177,300 472,400		472,400		F01	1	0.00 10,007.18 5,003.59
6	207.02 2	0.0000 150X291 1.5SF S 1AG AKA BLK 207H, LOT 2 .0000 AC	2	SMITH, RICHARD & SANDRA 28 SURREY DRIVE HILLSBOROUGH, NJ 28 SURREY DRIVE	08844 R / 145	295,000 160,900 455,900		455,900		F01	1	0.00 10,136.32 5,068.16
7	207.02 3	0.0000 150X291 1.5SF S 1AG AKA BLK 207H, LOT 3 .0000 AC	2	KUBIK, STEPHEN M & SHARON A 30 SURREY DRIVE HILLSBOROUGH, NJ 30 SURREY DRIVE	08844 R / 145	295,000 203,100 498,100		498,100		F01	1	0.00 10,786.71 5,393.36
8	207.02 4	0.0000 150X291 2SF L 2AG AKA BLK 207H, LOT 4 .0000 AC	2	YAKELY, EDWARD J & NINA A 32 SURREY DRIVE HILLSBOROUGH, NJ 32 SURREY DRIVE	08844 R / 145	280,300 209,400 489,700		489,700		F01	1	0.00 10,570.70 5,285.35
9	207.02 5	0.0000 150X291 2SV D 2AG AKA BLK 207H, LOT 5 .0000 AC	2	SUBACH, JOSEPH & CAROL 34 SURREY DRIVE HILLSBOROUGH, NJ 34 SURREY DRIVE	08844 R / 145	295,000 239,600 534,600		534,600		F01	1	0.00 11,218.74 5,609.37
10	207.02 6	0.0000 150X291 1SF R 2AG AKA BLK 207H, LOT 6 .0000 AC	2	PERLITZ, THOMAS R & MICHELE 36 SURREY DRIVE HILLSBOROUGH, NJ 36 SURREY DRIVE	08844 R / 145	295,000 266,700 561,700		561,700		F01	1	0.00 12,040.54 6,020.27
11	207.02 7	0.0000 150X291 2SF S 1AG AKA BLK 207H, LOT 7 .0000 AC	2	GREK, GREGORY & DEBRA A 38 SURREY DRIVE HILLSBOROUGH, NJ 38 SURREY DRIVE	08844 R / 145	295,000 272,500 567,500		567,500		F01	1	0.00 12,413.88 6,206.94
12	207.02 8	0.0000 150X291 2SF L 2AG AKA BLK 207H, LOT 8 .0000 AC	2	KOZLOWSKI, MICHAEL & MICHELE 40 SURREY DRIVE HILLSBOROUGH, NJ 40 SURREY DRIVE	08844 R / 145	295,000 334,700 629,700		629,700		F01	1	0.00 13,249.77 6,624.89
13	207.02 9	1.002 2SF L 2AG 1.0020 AC	2	RUSSO, JOSEPH & MARIA 42 SURREY DRIVE HILLSBOROUGH, NJ 42 SURREY DRIVE	1175 08844 R / 145	295,000 230,600 525,600		525,600		F01	1	0.00 11,108.39 5,554.20
14	207.02 10	0.0000 160X291 1SF R 2AG AKA BLK 207H, LOT 10 .0000 AC	2	MC CAULEY, JAMES A & ERMENEGILDA D 54 RIVERVIEW TERRACE HILLSBOROUGH, NJ 54 RIVERVIEW TERRACE	08844 R / 145	295,900 183,200 479,100		479,100		F01	1	0.00 10,227.89 5,113.95
Page Totals						3,849,300 3,178,300	0	7,027,600				Block: 207.02 Lot: 10

1	2	3	4	5	6	7	8	9	10	11		
Line	Block No Lot No. Qualification Account #	Land Dimensions Building Description Additional Lots Acreage	Prop Class	Owner's Name Address City State Property Location	Billing Code Zip Code Zoning/Tax Map Pg	Value Land Improvemnt Total	Exemptions Code Amount	Net Taxable Value	Deductions Code No Owners	Special Tax Codes	Num Units	Deduction Amt 2021 Tax 2022 1st
1	207.02 11	0.0000 135X345 1SF R 2AG AKA BLK 207H, LOT 11 .0000 AC	2	FRANK, MICHAEL T JR & CHERYL A 56 RIVERVIEW TERRACE HILLSBOROUGH, NJ 56 RIVERVIEW TERRACE	08844 R / 145	295,600 180,600 476,200		476,200	V1 2	F01	1	250.00 10,299.57 5,149.79
2	207.02 11.01	0.119 AKA 207.H,11.A .1190 AC	15C	TOWNSHIP OF HILLSBOROUGH 379 SOUTH BRANCH ROAD HILLSBOROUGH, NJ RIVERVIEW TERRACE-PATH	08844 R / 145	1,200 0 1,200		*Exempt*		F01	1	0.00 0.00 0.00
3	207.02 12	0.0000 135X346 1SF R 1AG,2AG AKA BLK 207H, LOT 12 .0000 AC	2	SHULL, KEVIN ADAM & MONIQUE 58 RIVERVIEW TERRACE HILLSBOROUGH, NJ 58 RIVERVIEW TERRACE	08844 R / 145	295,700 170,500 466,200		466,200		F01	1	0.00 11,059.08 5,529.54
4	207.02 13	0.0000 135X345 2SV S 2AG .0000 AC	2	CHURCH, THOMAS & MEREDITH 60 RIVERVIEW TERRACE HILLSBOROUGH, NJ 60 RIVERVIEW TERRACE	08844 R / 145	295,700 315,500 611,200		611,200		F01	1	0.00 13,435.26 6,717.63
5	207.02 14	0.0000 135X326 1SF R 2AG AKA BLK 207H, LOT 14 .0000 AC	2	PACHECO, ANDRES D & CARLA SANTOS 62 RIVERVIEW TERRACE HILLSBOROUGH, NJ 62 RIVERVIEW TERRACE	08844 R / 145	295,100 171,100 466,200		466,200		F01	1	0.00 9,976.66 4,988.33
6	207.02 15	0.0000 150X282 1SF R 2AG AKA BLK 207H, LOT 15 .0000 AC	2	DUDZINSKI, PAUL-ANTHONY & DIANA 64 RIVERVIEW TERRACE HILLSBOROUGH, NJ 64 RIVERVIEW TERRACE	08844 R / 145	293,600 191,000 484,600		484,600		F01	1	0.00 10,791.41 5,395.71
7	207.02 16	0.0000 150X246 2SF L 2AG AKA BLK 207H, LOT 16 .0000 AC	2	MALONEY, CORNELIUS A III & LISA T 66 RIVERVIEW TERRACE HILLSBOROUGH, NJ 66 RIVERVIEW TERRACE	660 08844 R / 145	287,500 217,000 504,500		504,500		F01	1	0.00 10,897.07 5,448.54
8	207.02 17	0.8190 1SF R 2AG .8190 AC	15D	COMMUNITY OPTIONS/ENTERPRISE INC 16 FARBER RD PRINCETON, NJ 68 RIVERVIEW TERRACE	08540 R / 145	286,000 169,300 455,300		*Exempt*		F01	1	0.00 0.00 0.00
9	207.02 18	0.0000 150X238 2SF L AKA BLK 207H, LOT 18 .0000 AC	2	SACKS, MICHAEL A & ASHLEY L 70 RIVERVIEW TERRACE HILLSBOROUGH, NJ 70 RIVERVIEW TERRACE	08844 R / 145	286,000 249,000 535,000		535,000		F01	1	0.00 11,383.10 5,691.55
10	207.02 19	0.0000 150X238 1SF R 2AG AKA BLK 207H, LOT 19 .0000 AC	2	COLLINS, RAYMOND J & SANDRA R 72 RIVERVIEW TERRACE HILLSBOROUGH, NJ 72 RIVERVIEW TERRACE	08844 R / 145	286,000 139,300 425,300		425,300		F01	1	0.00 9,032.76 4,516.38
11	207.02 20	0.0000 135X238 TRI 1SF 2 1AG AKA BLK 207H, LOT 20 .0000 AC	2	SULLIVAN FAMILY LP 400 NORTH BRIDGE STREET BRIDGEWATER, NJ 74 RIVERVIEW TERRACE	08807 R / 145	258,800 168,900 427,700		427,700		F01	1	0.00 9,222.94 4,611.47
12	207.02 21	1.0060 201X218 1SAL 2 2BG AKA BLK 207, LOT 3B .0000 AC	2	SULLIVAN FAMILY LP 400 NORTH BRIDGE STREET BRIDGEWATER, NJ 690 HILLSBOROUGH ROAD	08807 RA / 145	185,100 224,700 409,800		409,800		F01	1	0.00 9,307.47 4,653.74
13	207.02 21.01	1.0140 217X202 2SV L 2BIG .0000 AC	2	SULLIVAN FAMILY LP, 400 NORTH BRIDGE STREET BRIDGEWATER, NJ 1 STEEPLE DRIVE	08807 RA / 145	310,100 391,600 701,700		701,700		F01	1	0.00 14,879.28 7,439.64
14	207.02 22	1.0259 218X204 2SF O 2AG AKA BLK 207, LOT 3D .0000 AC	2	VIVIAN, NEIL 3 STEEPLE DRIVE HILLSBOROUGH, NJ 3 STEEPLE DRIVE	08844 RA / 145	310,300 179,500 489,800		489,800		F01	1	0.00 10,375.82 5,187.91
Page Totals				V1 250		3,399,500 2,598,700	0	5,998,200				Block: 207.02 Lot: 22

1	2	3	4	5	6	7	8	9	10	11		
Line	Block No Lot No. Qualification Account #	Land Dimensions Building Description Additional Lots Acreage	Prop Class	Owner's Name Address City State Property Location	Billing Code Zip Code Zoning/Tax Map Pg	Value	Exemptions Code Amount	Net Taxable Value	Deductions Code No Owners	Special Tax Codes	Num Units	Deduction Amt 2021 Tax 2022 1st
						Land Improvemnt Total						
1	207.02 22.01	1.0355 218X206 2SSV L 3BIG .0000 AC	2	MEHDI, KASHIF A & KAZMI, I 5 STEEPLE DRIVE HILLSBOROUGH, NJ 5 STEEPLE DRIVE	08844 RA / 145	310,400 499,200 809,600		809,600		F01	1	0.00 17,248.41 8,624.21
2	207.02 23	1.0500 141X224 TRI 2SV L 2BIG .0000 AC	2	COTE, KYLE & FRANCESCA 7 STEEPLE DR HILLSBOROUGH, NJ 7 STEEPLE DRIVE	08844 RA / 145	310,500 338,800 649,300		649,300		F01	1	0.00 13,644.23 6,822.12
3	207.02 24	1.7100 129X300 TRI 2SV L 1AG,1BG .0000 AC	2	RUFOLIO, JOSEPH JR 9 STEEPLE DRIVE HILLSBOROUGH, NJ 9 STEEPLE DRIVE	08844 RA / 145	316,000 396,000 712,000		712,000		F01	1	0.00 14,743.10 7,371.55
4	207.02 25	1.6200 129X347 TRI 2SV L 2BG .0000 AC	2	SPALLUTO, MICHAEL & NANCY 11 STEEPLE DRIVE HILLSBOROUGH, NJ 11 STEEPLE DRIVE	08844 RA / 145	316,000 531,000 847,000		847,000		F01	1	0.00 17,781.41 8,890.71
5	207.02 26	1.2800 169X272 TRI 2SV L 2AG .0000 AC	2	PATEL, ANKIT & TRUSHA 13 STEEPLE DRIVE HILLSBOROUGH, NJ 13 STEEPLE DRIVE	08844 RA / 145	312,800 478,600 791,400		791,400		F01	1	0.00 17,321.20 8,660.60
6	207.02 27	1.0000 164X265 2SV L 2BG .0000 AC	2	MAHLSTEDT, HARRY R & PATRICIA F 15 STEEPLE DRIVE HILLSBOROUGH, NJ 15 STEEPLE DRIVE	08844 RA / 145	310,000 569,400 879,400		879,400		F01	1	0.00 19,098.63 9,549.32
7	207.02 28	1.0000 164X265 2SV L 1AG,1BG .0000 AC	2	DOWLING, THOMAS M & KIMBERLEY A 17 STEEPLE DRIVE HILLSBOROUGH, NJ 17 STEEPLE DRIVE	08844 RA / 145	310,000 373,100 683,100		683,100		F01	1	0.00 14,564.65 7,282.33
8	207.02 29	1.0000 164X265 2SV L 1AG,1BG .0000 AC	2	IOFFREDA, SHERRI A 19 STEEPLE DRIVE HILLSBOROUGH, NJ 19 STEEPLE DRIVE	08844 RA / 145	310,000 301,500 611,500		611,500		F01	1	0.00 13,275.59 6,637.80
9	207.02 30	1.0000 164X265 2SV L 2AG .0000 AC	2	ABLETT, ROGER F & BEVERLY J 21 STEEPLE DRIVE HILLSBOROUGH, NJ 21 STEEPLE DRIVE	08844 RA / 145	310,000 437,100 747,100		747,100		F01	1	0.00 15,867.78 7,933.89
10	207.02 31	1.0600 150X272 TRI 2SV L 2BG,POOL .0000 AC	2	FENSTER, MICHAEL I & JOAN G 23 STEEPLE DRIVE HILLSBOROUGH, NJ 23 STEEPLE DRIVE	08844 RA / 145	310,600 463,600 774,200		774,200		F01	1	0.00 16,637.93 8,318.97
11	207.02 32	1.2000 150X300 TRI 2SV L 2BG .0000 AC	2	BALASUBRAMANIAN, SIVAKUMAR & K. 25 STEEPLE DRIVE HILLSBOROUGH, NJ 25 STEEPLE DRIVE	08844 RA / 145	312,000 439,200 751,200		751,200		F01	1	0.00 16,391.39 8,195.70
12	207.02 33	1.2200 150X354 AVG 2SV L 3BIG .0000 AC	2	MAHMUD, SYED A & MARIAM 27 STEEPLE DRIVE HILLSBOROUGH, NJ 27 STEEPLE DRIVE	08844 RA / 145	312,200 526,800 839,000		839,000		F01	1	0.00 18,450.58 9,225.29
13	207.02 34	1.3256 105X395 AVG 2SV L 3BG .0000 AC	2	CUEVAS, MARC C & MICHELLE L 29 STEEPLE DRIVE HILLSBOROUGH, NJ 29 STEEPLE DRIVE	08844 RA / 145	313,300 525,600 838,900		838,900		F01	1	0.00 17,931.68 8,965.84
14	207.02 35	0.0000 151X291 2SF S 2BG AKA BLK 207G, LOT 15 .0000 AC	2	NERGER, BRIAN & MICHELLE 24 SURREY DRIVE HILLSBOROUGH, NJ 24 SURREY DRIVE	08844 R / 145	270,600 187,700 458,300		458,300		F01	1	0.00 9,746.55 4,873.28
Page Totals						4,324,400 6,067,600	0	10,392,000				Block: 207.02 Lot: 35

1	2	3	4	5	6	7	8	9	10	11		
Line	Block No Lot No. Qualification Account #	Land Dimensions Building Description Additional Lots Acreage	Prop Class	Owner's Name Address City State Property Location	Billing Code Zip Code Zoning/Tax Map Pg	Value	Exemptions Code Amount	Net Taxable Value	Deductions Code No Owners	Special Tax Codes	Num Units	Deduction Amt 2021 Tax 2022 1st
						Land Improvemnt Total						
1	207.02 36	0.0000 150X291 2FS L 2AG .0000 AC	2	KOSENSKY, MELISSA ANN & SCHEER, R 22 SURREY DRIVE HILLSBOROUGH, NJ 22 SURREY DRIVE	08844 R / 145	295,000 267,100 562,100		562,100		F01	1	0.00 11,307.97 5,653.99
2	207.02 37	0.0000 150X291 1SF 2 2AG AKA BLK 207G, LOT 13 .0000 AC	2	KOVACH, EDWARD S & CHERYL V 20 SURREY DRIVE HILLSBOROUGH, NJ 20 SURREY DRIVE	08844 R / 145	270,500 184,200 454,700		454,700		F01	1	0.00 9,535.23 4,767.62
3	207.02 38	0.0000 151X291 2SF L 2AG AKA BLK 207G, LOT 12 .0000 AC	2	MENDEZ, DAVID & DEBRA 18 SURREY DRIVE HILLSBOROUGH, NJ 18 SURREY DRIVE	1175 08844 R / 145	295,000 261,200 556,200		556,200		F01	1	0.00 11,740.01 5,870.01
4	207.02 39	0.0000 151X291 1SF R 2BG AKA BLK 207G, LOT 11 .0000 AC	2	TEMPORADO, BRIAN & LISA 16 SURREY DRIVE HILLSBOROUGH, NJ 16 SURREY DRIVE	08844 R / 145	295,000 130,500 425,500		425,500		F01	1	0.00 9,067.98 4,533.99
5	207.02 40	0.0000 134X291 TRI 1SF R 2AG AKA BLK 207G, LOT 10 .0000 AC	2	WILLIAMS-DUNN,LESLIE D & DUNN, K S 14 SURREY DRIVE HILLSBOROUGH, NJ 14 SURREY DRIVE	08844 R / 145	295,700 221,400 517,100		517,100		F01	1	0.00 11,028.56 5,514.28
6	207.02 41	0.0000 100X353 TRI 2SF L 1AG,POOL AKA BLK 207G, LOT 9 .0000 AC	2	STIBITZ, BRETT & JESSICA 12 SURREY DRIVE HILLSBOROUGH, NJ 12 SURREY DRIVE	08844 R / 145	302,200 287,200 589,400		589,400		F01	1	0.00 12,554.76 6,277.38
7	207.02 42	0.0000 140X330 TRI 1SF 2 1BG AKA BLK 207G, LOT 8 .0000 AC	2	BROCK, ROBERT H & JUDITH 10 SURREY DRIVE HILLSBOROUGH, NJ 10 SURREY DRIVE	08844 R / 145	295,700 112,100 407,800		407,800	V1 2	F01	1	250.00 8,388.30 4,194.15
8	207.02 43	0.0000 145X290 TRI 1SF R 2BG AKA BLK 207G, LOT 7 .0000 AC	2	JONES, ALAN ROBERT & MEAGHAN E 8 SURREY DRIVE HILLSBOROUGH, NJ 8 SURREY DRIVE	08844 R / 145	295,400 146,000 441,400		441,400		F01	1	0.00 9,438.96 4,719.48
9	207.02 44	0.0000 165X246 TRI 2SV S 1AG AKA BLK 207G, LOT 6 .0000 AC	2	LUCASH, BONNIE 6 SURREY DRIVE HILLSBOROUGH, NJ 6 SURREY DRIVE	08844 R / 145	295,100 127,300 422,400		422,400		F01	1	0.00 9,194.77 4,597.39
10	207.02 45	0.0000 168X250 TRI 2SF L 2AG AKA BLK 207G, LOT 5 .0000 AC	2	GOLDSTONE, JEREMY & ELISA 4 STRAWBERRY LN HILLSBOROUGH, NJ 4 STRAWBERRY LANE	08844 R / 145	295,300 222,800 518,100		518,100		F01	1	0.00 11,082.56 5,541.28
11	207.02 46	0.0000 224X200 2SF S 1BG AKA BLK 207G, LOT 4 .0000 AC	2	KOT, MARK & EWA 2 STRAWBERRY LANE HILLSBOROUGH, NJ 2 STRAWBERRY LANE	08844 R / 145	265,800 187,000 452,800		452,800		F01	1	0.00 9,784.12 4,892.06
12	207.02 47	1.010 1SF 2 2BG AKA BLK 207G, LOT 3 1.0100 AC	2	SHEHAJ, ILIRJAN & MERITA 2108 MILLSTONE RIVER ROAD HILLSBOROUGH, NJ 2108 MILLSTONE RIVER ROAD	08844 R / 145	195,100 163,000 358,100		358,100		F01	1	0.00 8,196.87 4,098.44
13	207.02 48	0.0000 150X291 2SF L 2AG AKA BLK 207G, LOT 2 .0000 AC	2	MELLOTT, WILLIAM & BARBARA 2088 MILLSTONE RIVER ROAD HILLSBOROUGH, NJ 2088 MILLSTONE RIVER ROAD	08844 R / 145	195,000 197,200 392,200		392,200		F01	1	0.00 8,887.19 4,443.60
14	207.02 49	0.0000 151X291 1SF R 2BG AKA BLK 207G, LOT 1 .0000 AC	2	TICE, KRISTIN & KRISHNMURTHY, RAJ 2068 MILLSTONE RIVER ROAD HILLSBOROUGH, NJ 2068 MILLSTONE RIVER ROAD	08844 R / 145	195,000 186,700 381,700		381,700		F01	1	0.00 8,424.62 4,212.31
Page Totals				V1 250		3,785,800 2,693,700	0	6,479,500				Block: 207.02 Lot: 49

1	2	3	4	5	6	7	8	9	10	11		
Line	Block No Lot No. Qualification Account #	Land Dimensions Building Description Additional Lots Acreage	Prop Class	Owner's Name Address City State Property Location	Billing Code Zip Code Zoning/Tax Map Pg	Value	Exemptions Code Amount	Net Taxable Value	Deductions Code No Owners	Special Tax Codes	Num Units	Deduction Amt 2021 Tax 2022 1st
						Land Improvemnt Total						
1	207.02 50	1.6300 150X535 TRI 2SF L 2AG AKA BLK 207, LOT 5A .0000 AC	2	CRUZ, MIGUEL A 1968 MILLSTONE RIVER ROAD HILLSBOROUGH, NJ 1968 MILLSTONE RIVER ROAD	08844 R / 145	201,300 220,500 421,800		421,800	V1 1	F01	1	250.00 9,708.99 4,854.50
2	207.02 51	3.3600 1SF R 2AG AKA BLK 207, LOT 5 3.3600 AC	2	TIERNEY, THOMAS J 1958 MILLSTONE RIVER ROAD HILLSBOROUGH, NJ 1958 MILLSTONE RIVER ROAD	08844 R / 145	218,600 408,400 627,000		627,000		F01	3	0.00 14,527.08 7,263.54
3	207.02 52	1.0000 177X245 1SF 2 2AG AKA BLK 207, LOT 3A .0000 AC	2	HARDY, CYNTHIA P O BOX 463 MANVILLE, NJ 1948 MILLSTONE RIVER ROAD	08835 RA / 145	195,000 288,800 483,800		483,800		F01	1	0.00 11,167.09 5,583.55
4	207.02 53	9.6600 OPEN SPACE 9.6600 AC	15C	TOWNSHIP OF HILLSBOROUGH 379 SOUTH BRANCH ROAD HILLSBOROUGH, NJ 26 STEEPLE DRIVE	08844 RA / 145	483,000 0 483,000		*Exempt*		F01	1	0.00 0.00 0.00
5	207.02 54	1.4331 109X306 TRI 2SV L 2BG .0000 AC	2	DEMETRIOU, JAMES A & CHRISTINE A 24 STEEPLE DRIVE HILLSBOROUGH, NJ 24 STEEPLE DRIVE	6701 08844 RA / 145	314,300 457,300 771,600		771,600		F01	1	0.00 16,518.19 8,259.10
6	207.02 55	1.1300 164X321 TRI 2SV L 2BG .0000 AC	2	VECCHIO, RALPH A & SUSAN K 22 STEEPLE DRIVE HILLSBOROUGH, NJ 22 STEEPLE DRIVE	08844 RA / 145	311,300 505,600 816,900		816,900		F01	1	0.00 18,495.20 9,247.60
7	207.02 56	1.0200 161X336 TRI 2SV L 2BG .0000 AC	2	PIERSON, DAVID S 20 STEEPLE DRIVE HILLSBOROUGH, NJ 20 STEEPLE DRIVE	08844 RA / 145	310,200 554,700 864,900		864,900		F01	1	0.00 18,694.78 9,347.39
8	207.02 57	1.0000 162X353 TRI 2SV L 3AG .0000 AC	2	STUEBBEN, KURT C & ANGELA 18 STEEPLE DRIVE HILLSBOROUGH, NJ 18 STEEPLE DRIVE	3130 08844 RA / 145	310,000 351,400 661,400		661,400		F01	1	0.00 14,470.73 7,235.37
9	207.02 58	1.2300 149X350 TRI 2SV L 2BIG .0000 AC	2	DURRANT, GARY WILLIAM & BETH ANN 16 STEEPLE DRIVE HILLSBOROUGH, NJ 16 STEEPLE DRIVE	4440 08844 RA / 145	312,300 424,000 736,300		736,300		F01	1	0.00 15,168.08 7,584.04
10	207.02 59	1.0100 150X292 2SV L 2BIG .0000 AC	2	THOMSON, MARY A 14 STEEPLE DRIVE HILLSBOROUGH, NJ 14 STEEPLE DRIVE	154 08844 RA / 145	310,000 302,100 612,100		612,100		F01	1	0.00 13,921.30 6,960.65
11	207.02 60	1.0000 150X292 2SV L 2BIG .0000 AC	2	KOTHARI, JITENDRA S & RAKHI J 12 STEEPLE DRIVE HILLSBOROUGH, NJ 12 STEEPLE DRIVE	08844 RA / 145	310,000 462,400 772,400		772,400		F01	1	0.00 16,363.22 8,181.61
12	207.02 61	1.2500 269X335 TRI 2SV L 2BIG .0000 AC	2	COSTELLO, JEFFREY C & KARI L 4 DAVENPORT WAY HILLSBOROUGH, NJ 4 DAVENPORT WAY	08844-2924 RA / 145	312,500 345,300 657,800		657,800		F01	1	0.00 13,862.59 6,931.30
13	207.02 62	1.1700 287X345 TRI 2SV L 1AG,1BG .0000 AC	2	SCHMITT, KEVIN R & CATHERINE K 6 DAVENPORT WAY HILLSBOROUGH, NJ 6 DAVENPORT WAY	08844 RA / 145	311,700 337,100 648,800		648,800		F01	1	0.00 13,895.46 6,947.73
14	207.02 63	1.1100 168X345 TRI 2SV L 2BIG .0000 AC	2	DEZIC, MICHAEL & JOANN 8 DAVENPORT WAY HILLSBOROUGH, NJ 8 DAVENPORT WAY	08844 RA / 145	311,100 459,300 770,400		770,400		F01	1	0.00 16,623.84 8,311.92
Page Totals				V1 250		3,728,300 5,116,900	0	8,845,200				Block: 207.02 Lot: 63

1	2	3	4	5	6	7	8	9	10	11		
Line	Block No Lot No. Qualification Account #	Land Dimensions Building Description Additional Lots Acreage	Prop Class	Owner's Name Address City State Property Location	Billing Code Zip Code Zoning/Tax Map Pg	Value	Exemptions Code Amount	Net Taxable Value	Deductions Code No Owners	Special Tax Codes	Num Units	Deduction Amt 2021 Tax 2022 1st
						Land Improvemnt Total						
1	207.02 64	1.2800 150X345 TRI 2SV L 2BIG .0000 AC	2	VERA, FERNANDO ALONSO & PATRICIA A 10 DAVENPORT WAY HILLSBOROUGH, NJ 10 DAVENPORT WAY	08844 RA / 145	312,800 562,000 874,800		874,800		F01	1	0.00 18,140.65 9,070.33
2	207.02 65	1.1100 150X317 2SV L 2BIG .0000 AC	2	NANDRA, SHANGAR S & JASBIR K 12 DAVENPORT WAY HILLSBOROUGH, NJ 12 DAVENPORT WAY	1175 08844 RA / 145	311,100 382,000 693,100		693,100		F01	1	0.00 14,921.55 7,460.78
3	207.02 66	1.0000 150X290 2SV L 2BIG .0000 AC	2	DEARDORFF, FRANK II & RENEE K 14 DAVENPORT WAY HILLSBOROUGH, NJ 14 DAVENPORT WAY	08844 RA / 145	310,000 588,000 898,000		898,000		F01	1	0.00 18,685.38 9,342.69
4	207.02 67	1.0000 150X290 2SV L 2BIG .0000 AC	2	JOLLIFFE, WAYNE A & LINDA K 16 DAVENPORT WAY HILLSBOROUGH, NJ 16 DAVENPORT WAY	1175 08844 RA / 145	310,000 477,000 787,000		787,000		F01	1	0.00 16,255.21 8,127.61
5	207.02 68	1.0000 2SV L 1AG,1BG .0000 AC	2	MALHOTRA, MOHIT & AMISHA 18 DAVENPORT WAY HILLSBOROUGH, NJ 18 DAVENPORT WAY	08844 RA / 145	310,000 527,000 837,000		837,000		F01	1	0.00 18,072.56 9,036.28
6	207.02 69	1.1100 236X290 TRI 2SV L 2BG .0000 AC	2	REED, TERRY P & HELEN M 20 DAVENPORT WAY HILLSBOROUGH, NJ 20 DAVENPORT WAY	08844 RA / 145	311,100 398,700 709,800		709,800		F01	1	0.00 15,362.97 7,681.49
7	207.02 70	1.0600 220X280 TRI 2SV L 2BG .0000 AC	2	SALONNA, GIUSEPPE JR & ROBYN L 22 DAVENPORT WAY HILLSBOROUGH, NJ 22 DAVENPORT WAY	08844 RA / 145	310,600 516,700 827,300		827,300		F01	1	0.00 17,713.31 8,856.66
8	207.02 71	1.0200 165X270 2SV L 2BG .0000 AC	2	FRANCFORT, GREGORY P & PATRICIA A 24 DAVENPORT WAY HILLSBOROUGH, NJ 24 DAVENPORT WAY	08844 RA / 145	310,200 434,700 744,900		744,900		F01	1	0.00 16,419.57 8,209.79
9	207.02 72	1.0200 150X295 AVG 2SV L 2BG .0000 AC	2	PATEL, NIRAJ & BINDI 26 DAVENPORT WAY HILLSBOROUGH, NJ 26 DAVENPORT WAY	08844 RA / 145	310,200 464,400 774,600		774,600		F01	1	0.00 16,393.74 8,196.87
10	207.02 73	1.1000 150X319 2SV L 1AG,1BG .0000 AC	2	VERGHESE, BABU 28 DAVENPORT WAY HILLSBOROUGH, NJ 28 DAVENPORT WAY	08844 RA / 145	311,000 608,500 919,500		919,500		F01	1	0.00 19,612.85 9,806.43
11	207.02 74	2.1200 143X302 TRI 2SV L 2BG .0000 AC	2	RHEE, SEUNG J & EUN H 30 DAVENPORT WAY HILLSBOROUGH, NJ 30 DAVENPORT WAY	08844 RA / 145	321,200 475,000 796,200		796,200		F01	1	0.00 16,642.62 8,321.31
12	207.02 75	1.8500 112X328 TRI 2SV L 2BIG .0000 AC	2	ELKHOLY, EMIR & ALHELAWA, DINA 32 DAVENPORT WAY HILLSBOROUGH, NJ 32 DAVENPORT WAY	08844 RA / 145	318,500 462,000 780,500		780,500		F01	1	0.00 16,745.94 8,372.97
13	207.02 76	1.6600 104X372 TRI 2SV L 1AG,1BG .0000 AC	2	RAO, GOVI & GEETA 37 DAVENPORT WAY HILLSBOROUGH, NJ 37 DAVENPORT WAY	08844 RA / 145	316,600 501,000 817,600		817,600		F01	1	0.00 17,180.32 8,590.16
14	207.02 77	1.5000 158X420 AVG 2SV L 3AG .0000 AC	2	LI,YUAN & PENG 35 DAVENPORT WAY HILLSBOROUGH, NJ 35 DAVENPORT WAY	08844 RA / 145	315,000 506,500 821,500		821,500		F01	1	0.00 17,945.77 8,972.89
Page Totals						4,378,300 6,903,500	0	11,281,800				Block: 207.02 Lot: 77

1	2	3	4	5	6	7	8	9	10	11		
Line	Block No Lot No. Qualification Account #	Land Dimensions Building Description Additional Lots Acreage	Prop Class	Owner's Name Address City State Property Location	Billing Code Zip Code Zoning/Tax Map Pg	Land Improvemnt Total	Exemptions Code Amount	Net Taxable Value	Deductions Code No Owners	Special Tax Codes	Num Units	Deduction Amt 2021 Tax 2022 1st
1	207.02 78	1.5500 150X446 AVG 2SV L 2BG .0000 AC	2	LOUIE, JOHN W & NANCY TRUSTEES 33 DAVENPORT WAY HILLSBOROUGH, NJ 33 DAVENPORT WAY	08844 RA / 145	315,500 499,100 814,600		814,600		F01	1	0.00 17,659.31 8,829.66
2	207.02 79	1.5600 150X454 2SV L 2BG .0000 AC	2	DI LEO, ROBERT 31 DAVENPORT WAY HILLSBOROUGH, NJ 31 DAVENPORT WAY	08844 RA / 145	315,600 552,000 867,600		867,600		F01	1	0.00 18,833.31 9,416.66
3	207.02 80	1.7300 149X457 AVG 2SV L 2BG .0000 AC	2	EVANS, HELEN L & RICHARD A 29 DAVENPORT WAY HILLSBOROUGH, NJ 29 DAVENPORT WAY	08844 RA / 145	317,300 428,300 745,600		745,600		F01	1	0.00 15,440.45 7,720.23
4	207.02 81	2.2500 136X485 TRI 2SV L 2BG .0000 AC	2	PATEL, SHEEL 27 DAVENPORT WAY HILLSBOROUGH, NJ 27 DAVENPORT WAY	08844 RA / 145	322,500 620,600 943,100		943,100		F01	1	0.00 20,328.98 10,164.49
5	207.02 82	2.2200 136X484 TRI 2SV L 1AG,1BG .0000 AC	2	CZIPO, JOSEPH P & LINDA M 25 DAVENPORT WAY HILLSBOROUGH, NJ 25 DAVENPORT WAY	08844 RA / 145	290,000 368,000 658,000		658,000		F01	1	0.00 14,090.35 7,045.18
6	207.02 83	1.0000 210X199 AVG 2SV L 3BIG,POOL .0000 AC	2	PARIKH, JITEN V & BHAVNA 23 DAVENPORT WAY HILLSBOROUGH, NJ 23 DAVENPORT WAY	08844 RA / 145	310,000 550,900 860,900		860,900		F01	1	0.00 18,640.78 9,320.39
7	207.02 84	1.1348 283X192 TRI 2SV L 1AG,1BG .0000 AC	2	DONG, JUN & TIAN, NIAN 10 MERRYL AVENUE HILLSBOROUGH, NJ 10 MERRYL AVENUE	08844 RA / 145	280,300 445,900 726,200		726,200		F01	1	0.00 15,914.74 7,957.37
8	207.03 1	1.0000 200X218 1SF 2 2BG AKA BLK 207, LOT 3C .0000 AC	2	KURSAY, JAMES 700 HILLSBOROUGH RD HILLSBOROUGH, NJ 700 HILLSBOROUGH ROAD	08844 RA / 145	185,000 202,300 387,300		387,300		F01	1	0.00 8,779.18 4,389.59
9	207.03 1.01	1.0000 217X200 2SV L 3BIG .0000 AC	2	KWIATEK, MARK A & LISA J 2 STEEPLE DRIVE HILLSBOROUGH, NJ 2 STEEPLE DRIVE	08844 RA / 145	310,000 432,300 742,300		742,300		F01	1	0.00 15,806.74 7,903.37
10	207.03 2	1.0020 218X200 1SV R 2BIG AKA BLK 207, LOT 3E .0000 AC	2	OBENAUER, JOHN E & PAULA C 4 STEEPLE DRIVE HILLSBOROUGH, NJ 4 STEEPLE DRIVE	08844 RA / 145	310,000 271,600 581,600		581,600		F01	1	0.00 12,047.59 6,023.80
11	207.03 2.01	1.0020 218X200 1SF R 2AG, POOL .0000 AC	2	ORKIN, NEIL S. & MONTILUS, TAMAR 6 STEEPLE DRIVE HILLSBOROUGH, NJ 6 STEEPLE DRIVE	08844 RA / 145	310,000 237,600 547,600		547,600		F01	1	0.00 11,627.30 5,813.65
12	207.03 3	1.5100 206X239 TRI 2SV L 3BG .0000 AC	2	BALAJI, SRINIVASAN & HARIPRIYA 8 STEEPLE DRIVE HILLSBOROUGH, NJ 8 STEEPLE DRIVE	08844 RA / 145	315,100 569,000 884,100		884,100		F01	1	0.00 17,239.02 8,619.51
13	207.03 4	1.2300 200X268 2SV L 3BG .0000 AC	2	GERACI, GAETANO F & ANDRES J 1 DAVENPORT WAY HILLSBOROUGH, NJ 1 DAVENPORT WAY	08844 RA / 145	312,300 568,100 880,400		880,400		F01	1	0.00 19,739.64 9,869.82
14	207.03 5	1.3800 162X305 AVG 2SV L 2BIG .0000 AC	2	BAUMAN, MICHELLE 3 DAVENPORT WAY HILLSBOROUGH, NJ 3 DAVENPORT WAY	08844 RA / 145	313,700 372,700 686,400		686,400		F01	1	0.00 14,083.30 7,041.65
Page Totals						4,207,300 6,118,400	0	10,325,700				Block: 207.03 Lot: 5

1	2	3	4	5	6	7	8	9	10	11		
Line	Block No Lot No. Qualification Account #	Land Dimensions Building Description Additional Lots Acreage	Prop Class	Owner's Name Address City State Property Location	Billing Code Zip Code Zoning/Tax Map Pg	Value	Exemptions Code Amount	Net Taxable Value	Deductions Code No Owners	Special Tax Codes	Num Units	Deduction Amt 2021 Tax 2022 1st
						Land Improvemnt Total						
1	207.03 6	1.6100 133X362 AVG 2SV L 2BIG .0000 AC	2	CUNNINGHAM, CHARLES & LEE, LINDA 5 DAVENPORT WAY HILLSBOROUGH, NJ 5 DAVENPORT WAY	08844 RA / 145	316,000 383,000 699,000		699,000		F01	1	0.00 14,855.80 7,427.90
2	207.03 7	2.7700 133X541 AVG 2SV L 1AG,1BG .0000 AC	2	GRUBB, DANIEL G & LINDA K 7 DAVENPORT WAY HILLSBOROUGH, NJ 7 DAVENPORT WAY	4440 08844 RA / 145	327,600 500,200 827,800		827,800		F01	1	0.00 17,386.95 8,693.48
3	207.03 8	2.7100 133X532 AVG 2SV L 1AG,1BG .0000 AC	2	SANDHU, MANINDERJIT & PRABHJOT K. 9 DAVENPORT WAY HILLSBOROUGH, NJ 9 DAVENPORT WAY	08844 RA / 145	327,000 457,700 784,700		784,700		F01	1	0.00 16,358.52 8,179.26
4	207.03 9	2.0000 133X422 AVG 2SV L 1AG,1BG .0000 AC	2	ESPEJO, DARWIN & ROSA 11 DAVENPORT WAY HILLSBOROUGH, NJ 11 DAVENPORT WAY	660 08844 RA / 145	319,900 364,000 683,900		683,900		F01	1	0.00 14,456.64 7,228.32
5	207.03 10	1.4200 150X411 2SV L 3BG .0000 AC	2	TAVARES, AVELINO & MARIA 13 DAVENPORT WAY HILLSBOROUGH, NJ 13 DAVENPORT WAY	08844 RA / 145	314,100 457,000 771,100		771,100		F01	1	0.00 16,377.31 8,188.66
6	207.03 11	1.4200 150X411 2SV L 2BG .0000 AC	2	MALON, L & LOMBARDI, K 15 DAVENPORT WAY HILLSBOROUGH, NJ 15 DAVENPORT WAY	5640 08844 RA / 145	314,200 318,500 632,700		632,700		F01	1	0.00 13,900.16 6,950.08
7	207.03 12	1.4200 150X411 2SV L 2BG .0000 AC	2	KING, RICHARD H. & JENNIFER L. 17 DAVENPORT WAY HILLSBOROUGH, NJ 17 DAVENPORT WAY	08844 RA / 145	314,200 398,500 712,700		712,700		F01	1	0.00 15,212.70 7,606.35
8	207.03 13	1.4200 150X411 2SV L 2BIG .0000 AC	2	AHMED, MUNIR & SAJIDA 19 DAVENPORT WAY HILLSBOROUGH, NJ 19 DAVENPORT WAY	1496 08844 RA / 145	314,200 422,400 736,600		736,600		F01	1	0.00 15,961.70 7,980.85
9	207.03 14	1.0100 205X217 2SV L 2BIG .0000 AC	2	PATEL, DIPEN & BHAVITA 21 DAVENPORT WAY HILLSBOROUGH, NJ 21 DAVENPORT WAY	08844 RA / 145	310,000 590,700 900,700		900,700		F01	1	0.00 18,589.12 9,294.56
10	207.03 15	1.0400 206X217 2SV L 2BIG .0000 AC	2	PATEL, DHAVAL & NIRALI 1 MERRYL AVE HILLSBOROUGH, NJ 1 MERRYL AVENUE	08844 RA / 145	279,400 305,500 584,900		584,900		F01	1	0.00 12,585.28 6,292.64
11	207.04 1	0.8460 2SF L 2AG .8460 AC	2	MC DONOUGH, RYAN & SHANA 7 HILLCREST ROAD HILLSBOROUGH, NJ 7 HILLCREST ROAD	08844 R / 146	287,300 192,800 480,100		480,100		F01	1	0.00 10,676.36 5,338.18
12	207.04 2	0.0000 145X253 TRI 1SV S 2AG .0000 AC	2	PARR, THOMAS R & LINDA D 4 WALKER DRIVE HILLSBOROUGH, NJ 4 WALKER DRIVE	08844 R / 146	288,100 207,800 495,900		495,900		F01	1	0.00 10,805.50 5,402.75
13	207.04 3	0.0000 150X245 2SF L 2AG .0000 AC	2	CIMILUCA, MICHAEL & FAMA, ANNA 6 WALKER DRIVE HILLSBOROUGH, NJ 6 WALKER DRIVE	08844 R / 146	286,300 278,300 564,600		564,600		F01	1	0.00 11,683.65 5,841.83
14	207.04 4	0.0000 150X243 2SF L 2AG .0000 AC	2	COLPINT, FRANK P 8 WALKER DRIVE HILLSBOROUGH, NJ 8 WALKER DRIVE	08844 R / 146	286,900 200,600 487,500		487,500	V1 1	F01	1	250.00 10,569.58 5,284.79
Page Totals				V1 250		4,285,200 5,077,000	0	9,362,200				Block: 207.04 Lot: 4

1	2	3	4	5	6	7	8	9	10	11		
Line	Block No Lot No. Qualification Account #	Land Dimensions Building Description Additional Lots Acreage	Prop Class	Owner's Name Address City State Property Location	Billing Code Zip Code Zoning/Tax Map Pg	Land Improvemnt Total	Exemptions Code Amount	Net Taxable Value	Deductions Code No Owners	Special Tax Codes	Num Units	Deduction Amt 2021 Tax 2022 1st
1	207.04 5	0.0000 151X243 TRI 2SF L 2AG .0000 AC	2	KING, CHARLES F JR & CATHERINE 10 WALKER DRIVE HILLSBOROUGH, NJ 10 WALKER DRIVE	08844 R / 146	287,300 234,900 522,200		522,200		F01	1	0.00 11,070.83 5,535.42
2	207.04 6	0.0000 170X224 TRI 2SF L 2AG .0000 AC	2	HUMPHREY, GUY R & WARD, FIONA 14 WALKER DRIVE HILLSBOROUGH, NJ 14 WALKER DRIVE	5235 08844 R / 146	288,900 232,600 521,500		521,500		F01	1	0.00 11,185.87 5,592.94
3	207.04 7	0.0000 135X260 2SF L 2AG .0000 AC	2	BAKER, JEROME S & NANCY C TRUSTEES 18 WALKER DRIVE HILLSBOROUGH, NJ 18 WALKER DRIVE	08844 R / 146	285,300 224,900 510,200		510,200		F01	1	0.00 11,230.49 5,615.25
4	207.04 8	0.0000 135X260 2SF L 2AG .0000 AC	2	CLARK, KOLBE K & PISPECKY, ROBERT 20 WALKER DRIVE HILLSBOROUGH, NJ 20 WALKER DRIVE	08844 R / 146	285,300 226,200 511,500		511,500		F01	1	0.00 10,965.16 5,482.58
5	207.04 9	0.0000 135X260 1SF S 2AG .0000 AC	2	RAFALOWSKI, MICHELLE 22 WALKER DRIVE HILLSBOROUGH, NJ 22 WALKER DRIVE	1107 08844 R / 146	285,300 223,100 508,400		508,400		F01	1	0.00 10,911.16 5,455.58
6	207.04 10	0.0000 135X265 2SF L 2AG .0000 AC	2	PISCIOTTA, ANTHONY J & EDITH 24 WALKER DRIVE HILLSBOROUGH, NJ 24 WALKER DRIVE	08844 R / 146	286,100 255,300 541,400		541,400		F01	1	0.00 11,549.82 5,774.91
7	207.04 11	0.0000 136X281 1SF S 2AG .0000 AC	2	MASNICA, WALTER & MARY 26 WALKER DRIVE HILLSBOROUGH, NJ 26 WALKER DRIVE	1628 08844 R / 146	288,600 185,200 473,800		473,800		F01	1	0.00 10,697.49 5,348.75
8	207.04 12	0.0000 135X265 2SF S 1AG .0000 AC	2	MAROUN, JAMIL & LISA J 24 RIVERVIEW TERRACE HILLSBOROUGH, NJ 24 RIVERVIEW TERRACE	08844 R / 146	291,600 267,200 558,800		558,800		F01	1	0.00 12,056.99 6,028.50
9	207.04 13	0.0000 153X290 TRI 1SF S 2AG .0000 AC	2	MITCHELL, PAUL & JOANNE 28 RIVERVIEW TERRACE HILLSBOROUGH, NJ 28 RIVERVIEW TERRACE	6285 08844 R / 146	295,300 230,000 525,300		525,300		F01	1	0.00 11,338.50 5,669.25
10	207.04 14	0.0000 152X273 TRI 2SF L 2AG .0000 AC	2	CALAMONERI, JOHN JOSEPH & SUE ELLEN 30 RIVERVIEW TERRACE HILLSBOROUGH, NJ 30 RIVERVIEW TERRACE	1175 08844 R / 146	295,100 278,400 573,500		573,500		F01	1	0.00 11,876.18 5,938.09
11	207.04 15	0.0000 140X300 2SF L 2AG .0000 AC	2	ZYGMUND, MELANIE 32 RIVERVIEW TERRACE HILLSBOROUGH, NJ 32 RIVERVIEW TERRACE	08844 R / 146	293,200 267,600 560,800		560,800		F01	1	0.00 11,894.97 5,947.49
12	207.04 16	0.0000 147X305 TRI 1SF 2 2BG, POOL .0000 AC	2	FITZSIMMONS, WILLIAM KENNETH 34 RIVERVIEW TERRACE HILLSBOROUGH, NJ 34 RIVERVIEW TERRACE	08844 R / 146	288,900 227,300 516,200		516,200		F01	1	0.00 10,967.51 5,483.76
13	207.04 17	0.0000 143X220 TRI 2SF L 2AG .0000 AC	2	WALLACE, RUSSELL H & KERRY M TRUST 36 RIVERVIEW TER HILLSBOROUGH, NJ 36 RIVERVIEW TERRACE	08844-5416 R / 146	285,600 280,200 565,800		565,800		F01	1	0.00 11,805.74 5,902.87
14	207.04 18	0.0000 155X300 2SF L 2AG .0000 AC	2	ROMAN, JEFFREY & RACHEL 29 HILLCREST ROAD HILLSBOROUGH, NJ 29 HILLCREST ROAD	08844 R / 146	295,600 232,600 528,200		528,200		F01	1	0.00 11,258.67 5,629.34
Page Totals						4,052,100 3,365,500	0	7,417,600				Block: 207.04 Lot: 18

1	2	3	4	5	6	7	8	9	10	11		
Line	Block No Lot No. Qualification Account #	Land Dimensions Building Description Additional Lots Acreage	Prop Class	Owner's Name Address City State Property Location	Billing Code Zip Code Zoning/Tax Map Pg	Value	Exemptions Code Amount	Net Taxable Value	Deductions Code No Owners	Special Tax Codes	Num Units	Deduction Amt 2021 Tax 2022 1st
						Land Improvemnt Total						
1	207.04 19	0.0000 206X195 TRI 2SAL L 2AG .0000 AC	2	JEDZINIAK, PAUL & KAREN 25 HILLCREST ROAD HILLSBOROUGH, NJ 25 HILLCREST ROAD	08844 R / 146	290,900 271,600 562,500		562,500		F01	1	0.00 12,017.06 6,008.53
2	207.04 20	0.0000 140X260 TRI 2SF L 2AG .0000 AC	2	LOEWENSTEIN, ROBERT & PAULA A TRSTS 23 HILLCREST ROAD HILLSBOROUGH, NJ 23 HILLCREST ROAD	08844 R / 146	286,200 218,100 504,300		504,300		F01	1	0.00 10,791.41 5,395.71
3	207.04 21	0.0000 135X260 1SF S 2AG .0000 AC	2	MAURER, JOHN W & NATALIE C 21 HILLCREST ROAD HILLSBOROUGH, NJ 21 HILLCREST ROAD	08844 R / 146	285,300 208,200 493,500		493,500		F01	1	0.00 10,718.63 5,359.32
4	207.04 22	0.0000 135X260 2SF L 2AG .0000 AC	2	DUNNE, THOMAS W & ABBRUZZESE, JOANN 19 HILLCREST ROAD HILLSBOROUGH, NJ 19 HILLCREST ROAD	08844 R / 146	285,300 244,800 530,100		530,100		F01	1	0.00 10,995.69 5,497.85
5	207.04 23	0.0000 135X260 2SF L 2AG .0000 AC	2	CARAMICO, JOSEPH R & CYNTHIA K 17 HILLCREST ROAD HILLSBOROUGH, NJ 17 HILLCREST ROAD	08844 R / 146	285,300 238,300 523,600		523,600		F01	1	0.00 11,033.26 5,516.63
6	207.04 24	0.0000 135X260 1SF S 2AG .0000 AC	2	EANNUCCI, MARIA 15 HILLCREST ROAD HILLSBOROUGH, NJ 15 HILLCREST ROAD	08844 R / 146	285,300 199,600 484,900		484,900		F01	1	0.00 10,875.94 5,437.97
7	207.04 25	0.0000 143X260 TRI 2SF L 2AG .0000 AC	2	SHARPE, CARL R 13 HILLCREST ROAD HILLSBOROUGH, NJ 13 HILLCREST ROAD	08844 R / 146	286,800 239,200 526,000		526,000		F01	1	0.00 11,322.06 5,661.03
8	207.04 26	0.0000 135X265 TRI 1SF R 2AG .0000 AC	2	BARNOSKY, ALEXANDER S JR & JUDITH A 11 HILLCREST ROAD HILLSBOROUGH, NJ 11 HILLCREST ROAD	660 08844 R / 146	285,200 160,400 445,600		445,600		F01	1	0.00 9,507.06 4,753.53
9	207.04 27	8.5100 8.5100 AC	15C	TOWNSHIP OF HILLSBOROUGH 379 SOUTH BRANCH ROAD HILLSBOROUGH, NJ HILLCREST ROAD	08844 R / 146	166,500 0 166,500		*Exempt*		F01	1	0.00 0.00 0.00
10	207.05 1	0.0000 215X234 2SV L 2BG .0000 AC	2	MORA, PETER & SUZANNE FERRARA 1 STRAWBERRY LANE HILLSBOROUGH, NJ 1 STRAWBERRY LANE	08844 R / 145	266,100 313,200 579,300		579,300		F01	1	0.00 12,852.95 6,426.48
11	207.05 2	0.0000 165X308 TRI 2SAL L 2AG .0000 AC	2	FINNEGAN, JAMES F & KATHLEEN E 3 STRAWBERRY LANE HILLSBOROUGH, NJ 3 STRAWBERRY LANE	08844 R / 145	280,300 206,400 486,700		486,700		F01	1	0.00 10,366.43 5,183.22
12	207.05 3	0.0000 160X308 2SAL L 2AG .0000 AC	2	ATMAKURU, VENKATA N & SIREESHA 5 STRAWBERRY LANE HILLSBOROUGH, NJ 5 STRAWBERRY LANE	08844 R / 145	285,200 212,600 497,800		497,800		F01	1	0.00 10,911.16 5,455.58
13	207.05 4	0.0000 150X322 1SF R 2AG .0000 AC	2	WAGNER, ROBERT C JR & FENDER C 7 STRAWBERRY LANE HILLSBOROUGH, NJ 7 STRAWBERRY LANE	08844 R / 145	286,100 149,500 435,600		435,600		F01	1	0.00 9,659.67 4,829.84
14	207.05 5	0.0000 134X400 TRI 1SF R 2BG .0000 AC	2	GOTTFRIED, MARK & JOAN 9 STRAWBERRY LANE HILLSBOROUGH, NJ 9 STRAWBERRY LANE	08844 R / 145	298,900 148,600 447,500		447,500		F01	1	0.00 9,788.82 4,894.41
Page Totals						3,706,900 2,810,500	0	6,517,400				Block: 207.05 Lot: 5

1	2	3	4	5	6	7	8	9	10	11		
Line	Block No Lot No. Qualification Account #	Land Dimensions Building Description Additional Lots Acreage	Prop Class	Owner's Name Address City State Property Location	Billing Code Zip Code Zoning/Tax Map Pg	Value	Exemptions Code Amount	Net Taxable Value	Deductions Code No Owners	Special Tax Codes	Num Units	Deduction Amt 2021 Tax 2022 1st
						Land Improvemnt Total						
1	207.05 6	0.0000 135X350 TRI 1SF S 2BG .0000 AC	2	LOEBS, JOHN & ANGELA 11 STRAWBERRY LANE HILLSBOROUGH, NJ 11 STRAWBERRY LANE	08844 R / 145	296,400 194,100 490,500		490,500		F01	1	0.00 10,598.87 5,299.44
2	207.05 7	0.0000 135X291 TRI 2SF L 2AG .0000 AC	2	BANAS, MICHAEL G & MARIKO N 13 STRAWBERRY LANE HILLSBOROUGH, NJ 13 STRAWBERRY LANE	08844 R / 145	295,100 235,900 531,000		531,000		F01	1	0.00 11,326.75 5,663.38
3	207.05 8	0.0000 150X291 1SF R 2AG .0000 AC	2	TAGLIARENI, ALLAN A & MARY K 15 STRAWBERRY LANE HILLSBOROUGH, NJ 15 STRAWBERRY LANE	6225 08844 R / 145	280,300 143,900 424,200		424,200		F01	1	0.00 9,084.42 4,542.21
4	207.05 9	0.0000 150X291 1SF R 2BG .0000 AC	2	HERZOG, WENDY 17 STRAWBERRY LANE HILLSBOROUGH, NJ 17 STRAWBERRY LANE	08844 R / 145	295,000 169,300 464,300		464,300		F01	1	0.00 9,852.21 4,926.11
5	207.05 10	0.0000 150X291 2SV L 2AG .0000 AC	2	LASTIN, JOHN & JANET 19 STRAWBERRY LANE HILLSBOROUGH, NJ 19 STRAWBERRY LANE	154 08844 R / 145	295,000 258,600 553,600		553,600		F01	1	0.00 11,829.22 5,914.61
6	207.05 11	0.0000 150X291 1SV R 2AG .0000 AC	2	GREEN, HOWARD D. & KUNZE, MARIANNE 21 STRAWBERRY LANE HILLSBOROUGH, NJ 21 STRAWBERRY LANE	08844 R / 145	295,000 156,000 451,000		451,000		F01	1	0.00 9,563.41 4,781.71
7	207.05 12	0.0000 150X291 1SF R 2AG .0000 AC	2	BODMER, JOHN P & F W 23 STRAWBERRY LANE HILLSBOROUGH, NJ 23 STRAWBERRY LANE	08844 R / 145	295,000 147,000 442,000		442,000		F01	1	0.00 9,467.14 4,733.57
8	207.05 13	1.000 2SF L 2AG 1.0000 AC	2	SUSAN, WILLIAM B & LORI M 25 STRAWBERRY LANE HILLSBOROUGH, NJ 25 STRAWBERRY LANE	08844 R / 145	295,000 214,800 509,800		509,800		F01	1	0.00 11,054.38 5,527.19
9	207.05 14	0.0000 150X291 1SF S 1BG,POOL .0000 AC	2	WILKENS, ALICE L & LUIDENS, CAROL 27 STRAWBERRY LANE HILLSBOROUGH, NJ 27 STRAWBERRY LANE	4440 08844 R / 145	295,000 197,700 492,700		492,700		F01	1	0.00 10,744.45 5,372.23
10	207.05 15	0.0000 105X291 TRI 2SAL L 2AG .0000 AC	2	MACKIW, MYRON & LINDA D 29 STRAWBERRY LANE HILLSBOROUGH, NJ 29 STRAWBERRY LANE	08844 R / 145	295,600 304,100 599,700		599,700		F01	1	0.00 12,376.31 6,188.16
11	207.05 16	0.0000 118X325 TRI 1SF S 2AG .0000 AC	2	OTT, CHARLES & LAUREN 31 STRAWBERRY LANE HILLSBOROUGH, NJ 31 STRAWBERRY LANE	08844 R / 145	296,700 182,700 479,400		479,400		F01	1	0.00 10,941.68 5,470.84
12	207.05 17	0.0000 226X295 TRI 2SF L 2AG .0000 AC	2	MC HALE, JAMES M JR & MAUREEN D 48 RIVERVIEW TERR HILLSBOROUGH, NJ 48 RIVERVIEW TERRACE	08844 R / 145	295,100 261,500 556,600		556,600		F01	1	0.00 11,904.36 5,952.18
13	207.05 18	0.0000 160X267 1SF R 2AG .0000 AC	2	O'GORMAN, JAMES & GERALDINE 50 RIVERVIEW TERRACE HILLSBOROUGH, NJ 50 RIVERVIEW TERRACE	08844 R / 145	295,100 206,100 501,200		501,200		F01	1	0.00 10,859.51 5,429.76
14	207.05 19	0.0000 153X304 TRI 2SF L 4AG .0000 AC	2	ANTONY, ROBERT & ROBERT, LINTA 31 SURREY DR HILLSBOROUGH, NJ 31 SURREY DRIVE	08844 R / 145	295,500 280,100 575,600		575,600		F01	1	0.00 12,493.71 6,246.86
Page Totals						4,119,800 2,951,800	0	7,071,600				Block: 207.05 Lot: 19

1	2	3	4	5	6	7	8	9	10	11		
Line	Block No Lot No. Qualification Account #	Land Dimensions Building Description Additional Lots Acreage	Prop Class	Owner's Name Address City State Property Location	Billing Code Zip Code Zoning/Tax Map Pg	Value	Exemptions Code Amount	Net Taxable Value	Deductions Code No Owners	Special Tax Codes	Num Units	Deduction Amt 2021 Tax 2022 1st
						Land Improvemnt Total						
1	207.05 20	0.0000 168X263 1SF R 2AG .0000 AC	2	BECKER, JOSHUA & DENISE 33 STRAWBERRY LANE HILLSBOROUGH, NJ 33 STRAWBERRY LANE	08844 R / 145	295,100 229,500 524,600		524,600		F01	1	0.00 11,296.23 5,648.12
2	207.05 21	0.0000 378X400 TRI 2SF L 1AG .0000 AC	2	MIGNELLA, JOHN & CYNTHIA PATRICK 2168 MILLSTONE RIVER ROAD HILLSBOROUGH, NJ 2168 MILLSTONE RIVER ROAD	08844 R / 145	214,000 291,900 505,900		505,900		F01	1	0.00 11,681.31 5,840.66
3	207.05 22	0.0000 166X260 TRI 2SF L 2AG,POOL .0000 AC	2	DE FAZIO, THOMAS & JENNIFER 2 HILLCREST ROAD HILLSBOROUGH, NJ 2 HILLCREST ROAD	08844 R / 145	267,000 261,900 528,900		528,900		F01	1	0.00 10,831.33 5,415.67
4	207.05 23	0.0000 135X260 1SF S 2AG .0000 AC	2	BORRELLI, ROY D & DEBORAH ANN 4 HILLCREST ROAD HILLSBOROUGH, NJ 4 HILLCREST ROAD	1175 08844 R / 145	285,300 231,300 516,600		516,600		F01	1	0.00 11,091.95 5,545.98
5	207.05 24	0.0000 135X260 2SF L 2AG .0000 AC	2	TRENKELBACH, THEODORE & LARIE 6 HILLCREST RD HILLSBOROUGH, NJ 6 HILLCREST ROAD	08844 R / 145	285,300 239,400 524,700		524,700		F01	1	0.00 11,160.05 5,580.03
6	207.05 25	0.0000 135X260 2SF L 2BG,POOL .0000 AC	2	BRENYCZ, MARK & ELIZABETH 8 HILLCREST ROAD HILLSBOROUGH, NJ 8 HILLCREST ROAD	08844 R / 145	285,300 215,000 500,300		500,300		F01	1	0.00 10,669.31 5,334.66
7	207.05 26	0.8058 1SF 2 2BG .8058 AC	2	GILBERTI, CHARLES J JR & MARYELLEN 10 HILLCREST ROAD HILLSBOROUGH, NJ 10 HILLCREST ROAD	08844 R / 145	285,300 261,600 546,900		546,900		F01	1	0.00 11,934.89 5,967.45
8	207.05 27	0.0000 135X260 1SF S 2AG .0000 AC	2	LICHTENBERG, JASON & NADINE 12 HILLCREST ROAD HILLSBOROUGH, NJ 12 HILLCREST ROAD	1244 08844 R / 145	285,300 221,500 506,800		506,800		F01	1	0.00 10,744.45 5,372.23
9	207.05 28	0.0000 135X260 2SF L 2AG .0000 AC	2	JONES, SUSAN THERESA 14 HILLCREST ROAD HILLSBOROUGH, NJ 14 HILLCREST ROAD	08844 R / 145	285,300 259,300 544,600		544,600		F01	1	0.00 11,044.99 5,522.50
10	207.05 29	0.0000 135X260 2SF L 2AG .0000 AC	2	LAMENDOLA, MICHAEL J & NICOLE M 16 HILLCREST ROAD HILLSBOROUGH, NJ 16 HILLCREST ROAD	08844 R / 145	285,300 241,100 526,400		526,400		F01	1	0.00 11,195.26 5,597.63
11	207.05 30	0.0000 135X260 2SF L 2AG .0000 AC	2	BARRY, PAUL & SUSAN 18 HILLCREST ROAD HILLSBOROUGH, NJ 18 HILLCREST ROAD	1175 08844 R / 145	285,300 250,900 536,200		536,200		F01	1	0.00 11,359.62 5,679.81
12	207.05 31	0.0000 135X260 2SF L 2AG .0000 AC	2	RICE, THOMAS & MELISSA 20 HILLCREST ROAD HILLSBOROUGH, NJ 20 HILLCREST ROAD	08844 R / 145	285,300 237,200 522,500		522,500		F01	1	0.00 11,392.50 5,696.25
13	207.05 32	.805 1SF S 2AG .8050 AC	2	VAN'T VEER, WILLIAM C & PATRICIA J 22 HILLCREST ROAD HILLSBOROUGH, NJ 22 HILLCREST ROAD	08844 R / 145	285,300 194,400 479,700		479,700	S1 2	F01	1	250.00 10,349.98 5,174.99
14	207.05 33	0.0000 135X260 2SF L 2AG .0000 AC	2	BIJAS, JOSEPH R & MILDRED 24 HILLCREST ROAD HILLSBOROUGH, NJ 24 HILLCREST ROAD	08844 R / 145	285,300 224,500 509,800		509,800		F01	1	0.00 10,720.97 5,360.49
Page Totals				S1 250		3,914,400 3,359,500	0	7,273,900				Block: 207.05 Lot: 33

1	2	3	4	5	6	7	8	9	10	11		
Line	Block No Lot No. Qualification Account #	Land Dimensions Building Description Additional Lots Acreage	Prop Class	Owner's Name Address City State Property Location	Billing Code Zip Code Zoning/Tax Map Pg	Value	Exemptions Code Amount	Net Taxable Value	Deductions Code No Owners	Special Tax Codes	Num Units	Deduction Amt 2021 Tax 2022 1st
						Land Improvemnt Total						
1	207.05 34	0.0000 129X260 TRI 2SF L 2AG .0000 AC	2	AMEN, MARK & KATHI 26 HILLCREST ROAD HILLSBOROUGH, NJ 26 HILLCREST ROAD	08844 R / 145	287,000 245,400 532,400		532,400		F01	1	0.00 11,387.80 5,693.90
2	207.05 35	0.0000 150X293 TRI 2SF L 2AG .0000 AC	2	O' CONNOR, RICHARD K & CARMELINA 28 HILLCREST ROAD HILLSBOROUGH, NJ 28 HILLCREST ROAD	08844 R / 145	295,700 360,900 656,600		656,600		F01	1	0.00 14,167.83 7,083.92
3	207.05 36	0.0000 135X351 TRI 1SF S 2AG .0000 AC	2	MANTILLA, JORGE A & DIANNE Y 30 HILLCREST ROAD HILLSBOROUGH, NJ 30 HILLCREST ROAD	08844 R / 145	298,000 224,200 522,200		522,200		F01	1	0.00 11,239.88 5,619.94
4	207.05 37	0.0000 145X247 TRI 2SF L 2AG .0000 AC	2	SEGARRA, DANIEL & JENNA 32 HILLCREST ROAD HILLSBOROUGH, NJ 32 HILLCREST ROAD	08844 R / 145	292,000 219,900 511,900		511,900		F01	1	0.00 11,145.96 5,572.98
5	207.05 38	0.0000 133X316 TRI 2SF L 2AG .0000 AC	2	SHERMAN, JAMES S 44 RIVERVIEW TERRACE HILLSBOROUGH, NJ 44 RIVERVIEW TERRACE	08844 R / 145	294,800 205,500 500,300		500,300		F01	1	0.00 11,204.66 5,602.33
6	207.05 39	0.0000 218X380 TRI 2SF L 2AG,POOL .0000 AC	2	BRAMSON, SCOTT B & BRAMSON, MARTA A 46 RIVERVIEW TERRACE HILLSBOROUGH, NJ 46 RIVERVIEW TERRACE	08844 R / 145	301,000 245,200 546,200		546,200		F01	1	0.00 11,803.40 5,901.70
7	207.06 1	0.0000 225X185 TRI 2SF L 2AG, POOL .0000 AC	2	CAVANAGH, MICHAEL A. & LISA R 1 SURREY DRIVE HILLSBOROUGH, NJ 1 SURREY DRIVE	08844 R / 145	295,400 267,600 563,000		563,000		F01	1	0.00 12,383.35 6,191.68
8	207.06 2	0.0000 145X285 TRI 1SF R 2BG .0000 AC	2	ROSSI, JAMES M & MARIA C 6 STRAWBERRY LANE HILLSBOROUGH, NJ 6 STRAWBERRY LANE	1175 08844 R / 145	295,400 163,100 458,500		458,500		F01	1	0.00 9,807.60 4,903.80
9	207.06 3	0.0000 144X305 TRI 2SF L 2AG, POOL .0000 AC	2	NICHOLAS, NEAL & PATRICIA 8 STRAWBERRY LANE HILLSBOROUGH, NJ 8 STRAWBERRY LANE	08844 R / 145	295,700 223,300 519,000		519,000	V1 2	F01	1	250.00 10,945.26 5,472.63
10	207.06 4	0.0000 165X330 TRI 1SF R 2AG .0000 AC	2	PARO, MAREK & OLGA 10 STRAWBERRY LANE HILLSBOROUGH, NJ 10 STRAWBERRY LANE	08844 R / 145	296,300 159,600 455,900		455,900		F01	1	0.00 9,713.68 4,856.84
11	207.06 5	0.0000 158X318 TRI 2SF L 2AG .0000 AC	2	MARZULLO, DANIEL J 12 STRAWBERRY LANE HILLSBOROUGH, NJ 12 STRAWBERRY LANE	1175 08844 R / 145	296,400 237,700 534,100		534,100		F01	1	0.00 11,310.32 5,655.16
12	207.06 6	0.0000 150X294 2SF S 2AG .0000 AC	2	REIMANN, LINDY D & GARDNER, SCOTT W 14 STRAWBERRY LANE HILLSBOROUGH, NJ 14 STRAWBERRY LANE	08844 R / 145	295,100 163,500 458,600		458,600		F01	1	0.00 9,852.21 4,926.11
13	207.06 7	0.0000 164X269 2FS L 2AG .0000 AC	2	WEADOCK, KEVIN S & PATRICIA J P- 16 STRAWBERRY LANE HILLSBOROUGH, NJ 16 STRAWBERRY LANE	08844 R / 145	295,100 218,500 513,600		513,600		F01	1	0.00 10,911.16 5,455.58
14	207.06 8	0.0000 182X242 2FS L 2AG .0000 AC	2	PERSAUD, ANTHONY JR. & DANIELLE K 18 STRAWBERRY LANE HILLSBOROUGH, NJ 18 STRAWBERRY LANE	08844 R / 145	295,100 230,400 525,500		525,500		F01	1	0.00 10,178.59 5,089.30
Page Totals		V1 250				4,133,000 3,164,800	0	7,297,800	Block: 207.06 Lot: 8			

1	2	3	4	5	6	7	8	9	10	11		
Line	Block No Lot No. Qualification Account #	Land Dimensions Building Description Additional Lots Acreage	Prop Class	Owner's Name Address City State Property Location	Billing Code Zip Code Zoning/Tax Map Pg	Value	Exemptions Code Amount	Net Taxable Value	Deductions Code No Owners	Special Tax Codes	Num Units	Deduction Amt 2021 Tax 2022 1st
						Land Improvemnt Total						
1	207.06 9	0.0000 209X211 2FS L 2AG .0000 AC	2	MATTIS, DARRYN & AMANDA 20 STRAWBERRY LANE HILLSBOROUGH, NJ 20 STRAWBERRY LANE	08844 R / 145	295,100 238,500 533,600		533,600		F01	1	0.00 11,453.54 5,726.77
2	207.06 10	0.0000 267X173 1SF R 2AG, POOL .0000 AC	2	BOSCO, DAVID B & KATHERINE ANN 22 STRAWBERRY LANE HILLSBOROUGH, NJ 22 STRAWBERRY LANE	08844 R / 145	295,700 209,400 505,100		505,100		F01	1	0.00 10,500.26 5,250.13
3	207.06 11	0.0000 185X235 1SF R 2AG .0000 AC	2	BURGESS, ROBERT A & LISA A 24 STRAWBERRY LANE HILLSBOROUGH, NJ 24 STRAWBERRY LANE	08844 R / 145	295,100 208,300 503,400		503,400		F01	1	0.00 10,918.20 5,459.10
4	207.06 12	1.0000 282X155 1SAL R 2AG, POOL .0000 AC	2	TELLEP, PHILLIP A & PAMELA 29 SURREY DRIVE HILLSBOROUGH, NJ 29 SURREY DRIVE	08844 R / 145	295,000 227,800 522,800		522,800	V1 2	F01	1	250.00 10,996.92 5,498.46
5	207.06 13	0.0000 216X204 2SF L 2AG .0000 AC	2	TUBLIN, JAY 27 SURREY DRIVE HILLSBOROUGH, NJ 27 SURREY DRIVE	08844 R / 145	295,100 224,100 519,200		519,200		F01	1	0.00 11,167.09 5,583.55
6	207.06 14	0.0000 182X243 2SV S 1AG .0000 AC	2	KLIMKO, JOHN R & SIOBHAN SPANO- 25 SURREY DRIVE HILLSBOROUGH, NJ 25 SURREY DRIVE	08844 R / 145	295,200 166,500 461,700		461,700		F01	1	0.00 9,929.70 4,964.85
7	207.06 15	0.0000 160X277 2SF L 2AG .0000 AC	2	BOGDAN, DENNIS & LARRILYN 23 SURREY DRIVE HILLSBOROUGH, NJ 23 SURREY DRIVE	08844 R / 145	295,200 240,400 535,600		535,600		F01	1	0.00 11,268.06 5,634.03
8	207.06 16	0.0000 150X307 2SF 2 1BG .0000 AC	2	THICKSTUN, WILLIAM D & MARY J 21 SURREY DRIVE HILLSBOROUGH, NJ 21 SURREY DRIVE	08844 R / 145	271,100 201,800 472,900		472,900		F01	1	0.00 10,284.24 5,142.12
9	207.06 17	0.0000 150X344 TRI 1SF R 2BG .0000 AC	2	ARTZ, EMRICK J & RAE 19 SURREY DRIVE HILLSBOROUGH, NJ 19 SURREY DRIVE	08844 R / 145	272,100 145,100 417,200		417,200		F01	1	0.00 8,969.36 4,484.68
10	207.06 18	0.0000 150X328 2SF L 2AG POOL .0000 AC	2	BLEEMER, JAMES & STACY L 17 SURREY DRIVE HILLSBOROUGH, NJ 17 SURREY DRIVE	08844 R / 145	271,800 252,200 524,000		524,000		F01	1	0.00 10,953.43 5,476.72
11	207.06 19	0.0000 150X301 2WF L 2AG .0000 AC	2	BLACKBURN, DAVID P & DONNA L 15 SURREY DRIVE HILLSBOROUGH, NJ 15 SURREY DRIVE	08844 R / 145	295,400 231,400 526,800		526,800		F01	1	0.00 11,702.44 5,851.22
12	207.06 20	0.0000 155X283 TRI 1SF R 2BG .0000 AC	2	DAO, KE & MAGDALENA TROFMIUK 13 SURREY DRIVE HILLSBOROUGH, NJ 13 SURREY DRIVE	08844 R / 145	295,000 221,300 516,300		516,300		F01	1	0.00 11,216.40 5,608.20
13	207.06 21	0.0000 165X305 2SF L 2AG .0000 AC	2	WHITNEY, NELSON E & E 11 SURREY DRIVE HILLSBOROUGH, NJ 11 SURREY DRIVE	08844 R / 145	296,600 143,500 440,100		440,100		F01	1	0.00 9,406.09 4,703.05
14	207.07 1	0.0000 150X291 1.5SF S 1AG .0000 AC	2	GILMORE, JACQUELINE 48 SURREY DRIVE HILLSBOROUGH, NJ 48 SURREY DRIVE	08844 R / 149	295,000 128,800 423,800		423,800		F01	1	0.00 9,265.21 4,632.61
Page Totals				V1 250		4,063,400 2,839,100	0	6,902,500				Block: 207.07 Lot: 1

1	2	3	4	5	6	7	8	9	10	11		
Line	Block No Lot No. Qualification Account #	Land Dimensions Building Description Additional Lots Acreage	Prop Class	Owner's Name Address City State Property Location	Billing Code Zip Code Zoning/Tax Map Pg	Value	Exemptions Code Amount	Net Taxable Value	Deductions Code No Owners	Special Tax Codes	Num Units	Deduction Amt 2021 Tax 2022 1st
						Land Improvemnt Total						
1	207.07 2	0.0000 150X291 2SF L 2AG, POOL .0000 AC	2	ROHRBACH, ROBERT C & CATHERINE E 50 SURREY DRIVE HILLSBOROUGH, NJ 50 SURREY DRIVE	08844 R / 149	295,000 269,900 564,900		564,900		F01	1	0.00 11,845.67 5,922.84
2	207.07 3	010000 150X291 2SF S 2AG 1.0021 AC	2	DYDAK, SCOTT 52 SURREY DRIVE HILLSBOROUGH, NJ 52 SURREY DRIVE	08844 R / 149	295,000 184,400 479,400		479,400		F01	1	0.00 10,333.55 5,166.78
3	207.07 4	0.0000 150X291 2SF L 2AG, POOL .0000 AC	2	ESPOSITO, FRANK M & DESIREE 54 SURREY DRIVE HILLSBOROUGH, NJ 54 SURREY DRIVE	08844 R / 149	285,000 253,600 538,600		538,600		F01	1	0.00 11,812.79 5,906.40
4	207.07 5	0.0000 150X291 2SF L 2AG .0000 AC	2	MIGNON, PATRICIA S 56 SURREY DRIVE HILLSBOROUGH, NJ 56 SURREY DRIVE	08844 R / 149	295,000 135,700 430,700		430,700		F01	1	0.00 9,492.97 4,746.49
5	207.07 6	0.0000 150X291 2SF L 2AG .0000 AC	2	SAAR, DAVID C & JEANNE M 58 SURREY DRIVE HILLSBOROUGH, NJ 58 SURREY DRIVE	1175 08844 R / 149	295,000 236,800 531,800		531,800		F01	1	0.00 11,244.58 5,622.29
6	207.07 7	0.0000 150X291 1.5SF S 2AG .0000 AC	2	ANSELMO, JOSEPH & RANA T 60 SURREY DRIVE HILLSBOROUGH, NJ 60 SURREY DRIVE	08844 R / 149	295,000 205,600 500,600		500,600		F01	1	0.00 10,805.50 5,402.75
7	207.07 8	0.0000 150X290 1.5SF S 2AG .0000 AC	2	MC COY, MATTHEW J & DANIELLE K 62 SURREY DRIVE HILLSBOROUGH, NJ 62 SURREY DRIVE	08844 R / 149	295,000 251,100 546,100		546,100		F01	1	0.00 11,817.49 5,908.75
8	207.07 9	0.0000 156X278 2SF L 2AG .0000 AC	2	QUIMBY, JAY M & SUE C TRUSTEES 64 SURREY DRIVE HILLSBOROUGH, NJ 64 SURREY DRIVE	08844 R / 149	295,000 305,100 600,100		600,100		F01	1	0.00 12,686.25 6,343.13
9	207.07 10	0.0000 135X260 2SF L 2AG .0000 AC	2	BATES, THOMAS M & PATRICIA R 19 BENNINGTON WAY HILLSBOROUGH, NJ 19 BENNINGTON WAY	6285 08844 R / 149	285,700 285,900 571,600		571,600		F01	1	0.00 12,273.00 6,136.50
10	207.07 11	0.0000 135X260 2SF L 2AG .0000 AC	2	DARCY, PATRICK & MONICA 17 BENNINGTON WAY HILLSBOROUGH, NJ 17 BENNINGTON WAY	08844 R / 149	285,300 331,500 616,800		616,800		F01	1	0.00 13,414.13 6,707.07
11	207.07 12	0.0000 135X260 2SF L 2AG .0000 AC	2	CHURCHILL, DANIELLE R & RANDY M 15 BENNINGTON WAY HILLSBOROUGH, NJ 15 BENNINGTON WAY	08844 R / 149	275,300 262,000 537,300		537,300		F01	1	0.00 12,061.68 6,030.84
12	207.07 13	0.0000 135X260 2SF L 2AG .0000 AC	2	TAYLOR, ELLA W 13 BENNINGTON WAY HILLSBOROUGH, NJ 13 BENNINGTON WAY	08844 R / 149	285,300 290,200 575,500		575,500		F01	1	0.00 12,442.06 6,221.03
13	207.07 14	0.0000 135X260 2SF S 2AG .0000 AC	2	COILEY, MICHAEL W 11 BENNINGTON WAY HILLSBOROUGH, NJ 11 BENNINGTON WAY	08844 R / 149	275,300 208,100 483,400		483,400		F01	1	0.00 10,563.66 5,281.83
14	207.07 15	0.0000 135X260 2SF L 2AG .0000 AC	2	WORBY, PHILLIP & REBECCA 9 BENNINGTON WAY HILLSBOROUGH, NJ 9 BENNINGTON WAY	08844 R / 149	285,300 218,200 503,500		503,500		F01	1	0.00 10,927.59 5,463.80
Page Totals						4,042,200 3,438,100	0	7,480,300				Block: 207.07 Lot: 15

1	2	3	4	5	6	7	8	9	10	11		
Line	Block No Lot No. Qualification Account #	Land Dimensions Building Description Additional Lots Acreage	Prop Class	Owner's Name Address City State Property Location	Billing Code Zip Code Zoning/Tax Map Pg	Value	Exemptions Code Amount	Net Taxable Value	Deductions Code No Owners	Special Tax Codes	Num Units	Deduction Amt 2021 Tax 2022 1st
						Land Improvemnt Total						
1	207.07 16	0.0000 135X260 2SF L 2AG, POOL .0000 AC	2	STROMEYER, RYAN & AMY 7 BENNINGTON WAY HILLSBOROUGH, NJ 7 BENNINGTON WAY	08844 R / 149	285,300 269,100 554,400		554,400		F01	1	0.00 11,695.39 5,847.70
2	207.07 17	0.0000 135X260 2SF L 2AG .0000 AC	2	ROMANO, CHERYL BROWN & SCOTT 5 BENNINGTON WAY HILLSBOROUGH, NJ 5 BENNINGTON WAY	08844 R / 149	285,300 215,000 500,300		500,300		F01	1	0.00 11,035.60 5,517.80
3	207.07 18	0.0000 135X260 2SF L 2AG .0000 AC	2	BARTOK, FRANK J 3 BENNINGTON WAY HILLSBOROUGH, NJ 3 BENNINGTON WAY	08844 R / 149	285,300 214,400 499,700		499,700		F01	1	0.00 10,596.53 5,298.27
4	207.07 19	0.8236 2SF L 2AG .8236 AC	2	LOMBARDO, ROBERT & MARY ANN 57 RIVERVIEW TERRACE HILLSBOROUGH, NJ 57 RIVERVIEW TERRACE	08844 R / 149	285,500 205,800 491,300		491,300		F01	1	0.00 10,420.42 5,210.21
5	207.07 20	0.0000 159X246 TRI 2SF L 2AG .0000 AC	2	ROSSINI, JULIUS A JR & MARGARET A 12 STAGECOACH WAY HILLSBOROUGH, NJ 12 STAGECOACH WAY	08844 R / 149	295,100 277,900 573,000		573,000		F01	1	0.00 12,327.00 6,163.50
6	207.07 21	0.0000 145X247 2SF L 2AG .0000 AC	2	JAFFRI, SALMAN Z. & RIZVI, S. 14 STAGECOACH WAY HILLSBOROUGH, NJ 14 STAGECOACH WAY	08844 R / 149	286,100 269,400 555,500		555,500		F01	1	0.00 11,845.67 5,922.84
7	207.07 22	0.0000 145X247 2SF L 1AG,1BG POOL .0000 AC	2	PEROVICH, MICHAEL & RENEE 16 STAGECOACH WAY HILLSBOROUGH, NJ 16 STAGECOACH WAY	08844 R / 149	286,300 312,600 598,900		598,900		F01	1	0.00 13,139.41 6,569.71
8	207.07 23	0.0000 160X248 2SF L 2AG .0000 AC	2	PLA JR, NESTOR A & MASCOLA, TARA 18 STAGECOACH WAY HILLSBOROUGH, NJ 18 STAGECOACH WAY	660 08844-3139 R / 149	287,600 270,000 557,600		557,600		F01	1	0.00 11,906.71 5,953.36
9	207.08 1	0.0000 165X280 TRI 1.5SF S 2AG .0000 AC	2	MAROON, JOHN & NOEL 49 RIVERVIEW TERRACE HILLSBOROUGH, NJ 49 RIVERVIEW TERRACE	08844 R / 148	294,100 161,800 455,900		455,900		F01	1	0.00 10,063.53 5,031.77
10	207.08 2	0.0000 157X280 2SF Z 2AG .0000 AC	2	DUQUE, DAVID A & PETERSON, C N 39 SURREY DRIVE HILLSBOROUGH, NJ 39 SURREY DRIVE	08844 R / 148	294,800 215,300 510,100		510,100		F01	1	0.00 10,840.72 5,420.36
11	207.08 3	0.0000 188X235 2SF L 2AG .0000 AC	2	COMITO, RICHARD & CYNTHIA E 41 SURREY DRIVE HILLSBOROUGH, NJ 41 SURREY DRIVE	08844 R / 148	294,800 199,300 494,100		494,100		F01	1	0.00 10,589.48 5,294.74
12	207.08 4	0.0000 190X215 2SF L 2AG .0000 AC	2	ELIAS, BASHIR & LUCIE BOTCHORMELI 43 SURREY DRIVE HILLSBOROUGH, NJ 43 SURREY DRIVE	08844 R / 148	293,400 245,100 538,500		538,500		F01	1	0.00 11,477.02 5,738.51
13	207.08 5	0.0000 157X312 TRI 2SF L 2AG .0000 AC	2	HOFFMAN, CATHERINE PO BOX 753 CHAPPAQUA, NY 3 MULFORD LANE	10514 R / 148	295,100 263,800 558,900		558,900		F01	1	0.00 12,472.58 6,236.29
14	207.08 6	1.020 1SF R 2AG 1.0200 AC	2	MASTRIPOLITO, STEPHEN & LISA MARIE 5 MULFORD LANE HILLSBOROUGH, NJ 5 MULFORD LANE	08844 R / 148	295,200 138,600 433,800		433,800		F01	1	0.00 9,316.86 4,658.43
Page Totals						4,063,900 3,258,100	0	7,322,000				Block: 207.08 Lot: 6

1	2	3	4	5	6	7	8	9	10	11		
Line	Block No Lot No. Qualification Account #	Land Dimensions Building Description Additional Lots Acreage	Prop Class	Owner's Name Address City State Property Location	Billing Code Zip Code Zoning/Tax Map Pg	Value	Exemptions Code Amount	Net Taxable Value	Deductions Code No Owners	Special Tax Codes	Num Units	Deduction Amt 2021 Tax 2022 1st
						Land Improvemnt Total						
1	207.08 7	0.0000 150X295 2SF L 2AG .0000 AC	2	YOMTOV, NANCY 7 MULFORD LANE HILLSBOROUGH, NJ 7 MULFORD LANE	08844 R / 148	295,300 234,700 530,000		530,000		F01	1	0.00 11,359.62 5,679.81
2	207.08 8	0.0000 171X267 TRI 2SF L 2AG .0000 AC	2	LINDENMEYER, BERNARD C & BARBARA J 9 MULFORD LN HILLSBOROUGH, NJ 9 MULFORD LANE	08844 R / 148	292,000 253,300 545,300		545,300		F01	1	0.00 11,702.43 5,851.22
3	207.08 9	0.0000 165X270 TRI 1.5SF S 2AG .0000 AC	2	ARHONTOULIS, ELPIDOFOROS & STEPHANIE 11 MULFORD LANE HILLSBOROUGH, NJ 11 MULFORD LANE	08844 R / 148	289,800 228,300 518,100		518,100		F01	1	0.00 11,204.66 5,602.33
4	207.08 10	0.0000 148X260 TRI 2SF L 2AG .0000 AC	2	FRELING, LESLIE A & CHARLES S 15 MULFORD LANE HILLSBOROUGH, NJ 15 MULFORD LANE	08844 R / 148	296,000 242,500 538,500		538,500		F01	1	0.00 11,315.02 5,657.51
5	207.08 11	0.0000 167X207 TRI 2SF L 2AG .0000 AC	2	MILLER, KATHERINE & CHERNOFF, M 17 MULFORD LN HILLSBOROUGH, NJ 17 MULFORD LANE	08844 R / 148	286,300 209,700 496,000		496,000		F01	1	0.00 10,751.50 5,375.75
6	207.08 12	0.0000 170X190 TRI 2SF L 2AG .0000 AC	2	REIMANN, PAUL ROBERT & CAROL JEAN 19 MULFORD LANE HILLSBOROUGH, NJ 19 MULFORD LANE	6225 08844 R / 148	257,000 242,500 499,500		499,500	V1 2	F01	1	250.00 10,078.86 5,039.43
7	207.08 13	0.0000 135X234 2SF L 2AG .0000 AC	2	SEE, BENITO & ISABEL C 21 MULFORD LANE HILLSBOROUGH, NJ 21 MULFORD LANE	6225 08844 R / 148	285,900 240,900 526,800		526,800		F01	1	0.00 11,176.48 5,588.24
8	207.08 14	0.0000 135X260 2SF L 2AG .0000 AC	2	MIRABELLA, DENNIS & ADRIENNE 23 MULFORD LANE HILLSBOROUGH, NJ 23 MULFORD LANE	08844 R / 148	285,300 245,900 531,200		531,200		F01	1	0.00 11,228.14 5,614.07
9	207.08 15	0.0000 155X260 TRI 2SF L 2AG .0000 AC	2	HAZELWOOD, ROGER & DONNA 25 MULFORD LANE HILLSBOROUGH, NJ 25 MULFORD LANE	08844 R / 148	294,800 270,300 565,100		565,100		F01	1	0.00 12,021.76 6,010.88
10	207.08 16	0.0000 135X235 TRI 2SF L 2AG .0000 AC	2	WRIGHT, KEITH D.II & ERICA C. 27 MULFORD LANE HILLSBOROUGH, NJ 27 MULFORD LANE	08844 R / 148	288,400 286,400 574,800		574,800		F01	1	0.00 11,735.30 5,867.65
11	207.08 17	0.0000 150X240 1.5SF S 2AG .0000 AC	2	KLING, MATTHE & LORI 34 WALKER DRIVE HILLSBOROUGH, NJ 34 WALKER DRIVE	660 08844 R / 148	286,300 231,500 517,800		517,800		F01	1	0.00 11,138.91 5,569.46
12	207.08 18	0.0000 150X240 2SF L 2AG .0000 AC	2	VERDE, JOSEPH S JR & KAREN M 23 RIVERVIEW TERRACE HILLSBOROUGH, NJ 23 RIVERVIEW TERRACE	08844 R / 148	285,600 266,600 552,200		552,200		F01	1	0.00 11,650.78 5,825.39
13	207.08 19	0.0000 148X272 TRI 2SF L 2AG .0000 AC	2	ZIERDT, MICHAEL G & TARA 25 RIVERVIEW TERRACE HILLSBOROUGH, NJ 25 RIVERVIEW TERRACE	08844 R / 148	286,300 244,900 531,200		531,200		F01	1	0.00 11,333.80 5,666.90
14	207.08 20	0.0000 135X272 2SF L 2AG .0000 AC	2	JOHNSON, ALLEN & SONIA 29 RIVERVIEW TERRACE HILLSBOROUGH, NJ 29 RIVERVIEW TERRACE	08844 R / 148	287,000 240,500 527,500		527,500		F01	1	0.00 11,469.99 5,735.00
Page Totals				V1 250		4,016,000 3,438,000	0	7,454,000				Block: 207.08 Lot: 20

1	2	3	4	5	6	7	8	9	10	11		
Line	Block No Lot No. Qualification Account #	Land Dimensions Building Description Additional Lots Acreage	Prop Class	Owner's Name Address City State Property Location	Billing Code Zip Code Zoning/Tax Map Pg	Value	Exemptions Code Amount	Net Taxable Value	Deductions Code No Owners	Special Tax Codes	Num Units	Deduction Amt 2021 Tax 2022 1st
						Land Improvemnt Total						
1	207.08 21	0.0000 135X265 2SF L 2AG .0000 AC	2	LEONE, MARILYN S 31 RIVERVIEW TERRACE HILLSBOROUGH, NJ 31 RIVERVIEW TERRACE	6225 08844 R / 148	285,600 206,900 492,500		492,500		F01	1	0.00 10,974.55 5,487.28
2	207.08 22	0.0000 146X240 TRI 2SF L 2AG .0000 AC	2	SCHAPPERT, ROBERT H & CATHY L 33 RIVERVIEW TERRACE HILLSBOROUGH, NJ 33 RIVERVIEW TERRACE	1175 08844 R / 148	287,700 256,700 544,400		544,400		F01	1	0.00 11,477.02 5,738.51
3	207.08 23	1.4900 1.4900 AC	15C	TOWNSHIP OF HILLSBOROUGH 379 SOUTH BRANCH ROAD HILLSBOROUGH, NJ MULFORD LANE	08844 R / 148	22,000 0 22,000		*Exempt*		F01	1	0.00 0.00 0.00
4	207.08 24	0.0000 184X205 TRI 2SF L 2AG .0000 AC	2	MANZELLA, ALICE M 35 RIVERVIEW TERRACE HILLSBOROUGH, NJ 35 RIVERVIEW TERRACE	08844 R / 148	284,100 188,000 472,100		472,100	W1 1	F01	1	250.00 10,240.86 5,120.43
5	207.08 25	0.0000 177X198 2SF L 2AG .0000 AC	2	O'NEILL, JOHN R & AMY C 39 RIVERVIEW TERRACE HILLSBOROUGH, NJ 39 RIVERVIEW TERRACE	08844 R / 148	285,300 242,500 527,800		527,800		F01	1	0.00 11,261.01 5,630.51
6	207.08 26	0.0000 154X210 TRI 2SF L 2AG .0000 AC	2	MC HUGH, MICHAEL & KATHLEEN E 41 RIVERVIEW TERRACE HILLSBOROUGH, NJ 41 RIVERVIEW TERRACE	08844 R / 148	275,000 230,500 505,500		505,500		F01	1	0.00 11,202.31 5,601.16
7	207.08 27	0.0000 186X210 TRI 2SF L 2AG .0000 AC	2	SCILLITANI, GERARD & ALLYSON A 43 RIVERVIEW TERRACE HILLSBOROUGH, NJ 43 RIVERVIEW TERRACE	1175 08844 R / 148	285,000 252,000 537,000		537,000		F01	1	0.00 11,345.54 5,672.77
8	207.08 28	0.0000 163X345 TRI 2SF L 2AG .0000 AC	2	DOOLEY, THOMAS J & LAURALEA A 45 RIVERVIEW TERRACE HILLSBOROUGH, NJ 45 RIVERVIEW TERRACE	08844 R / 148	299,400 186,500 485,900		485,900		F01	1	0.00 10,805.50 5,402.75
9	207.08 29	0.0000 155X360 TRI 2SF L 2AG .0000 AC	2	BAKER, LISA ANNE & DE LEON, BISMARCK 47 RIVERVIEW TERRACE HILLSBOROUGH, NJ 47 RIVERVIEW TERRACE	08844 R / 148	296,800 266,100 562,900		562,900		F01	1	0.00 12,026.46 6,013.23
10	207.09 1	1.1107 2SVS L 3AG AKA 207.01,107 1.1107 AC	2	PATEL, SANDEEP & HETAL 8 JAMIESON WAY HILLSBOROUGH, NJ 8 JAMIESON WAY	08844 R / 148	327,800 659,200 987,000		987,000		F01	1	0.00 21,340.98 10,670.49
11	207.09 2	1.1107 2SVB L 3AG AKA 207.01,107 1.1107 AC	2	TAHSEEN, MUHAMMAD & SALEEM, ANZA 10 JAMIESON WAY HILLSBOROUGH, NJ 10 JAMIESON WAY	08844 R / 148	326,200 759,000 1,085,200		1,085,200		F01	1	0.00 24,893.50 12,446.75
12	207.10 1	0.0000 139X260 1SF R 3AG AKA B207.N .0000 AC	2	CHEN, QI & DAN XU 2 BENNINGTON WAY HILLSBOROUGH, NJ 2 BENNINGTON WAY	08844 R / 149	286,000 235,700 521,700		521,700		F01	1	0.00 10,976.91 5,488.46
13	207.10 2	0.8060 1SS R 2AG AKA B207.N .8060 AC	2	SINGH, BALINDER & VASUDHA KATIPALLY 4 ALLEN COURT HILLSBOROUGH, NJ 4 ALLEN COURT	08844 R / 149	285,300 374,400 659,700		659,700		F01	1	0.00 14,397.94 7,198.97
14	207.10 3	0.0000 135X260 2SF L 2AG AKA B207.N .0000 AC	2	DUPRAS, JAMIE L & THOMAS F 6 ALLEN COURT HILLSBOROUGH, NJ 6 ALLEN COURT	08844 R / 149	285,300 230,200 515,500		515,500		F01	1	0.00 11,042.65 5,521.33
Page Totals				W1 250		3,809,500 4,087,700	0	7,897,200				Block: 207.10 Lot: 3

1	2	3	4	5	6	7	8	9	10	11		
Line	Block No Lot No. Qualification Account #	Land Dimensions Building Description Additional Lots Acreage	Prop Class	Owner's Name Address City State Property Location	Billing Code Zip Code Zoning/Tax Map Pg	Value	Exemptions Code Amount	Net Taxable Value	Deductions Code No Owners	Special Tax Codes	Num Units	Deduction Amt 2021 Tax 2022 1st
						Land Improvemnt Total						
1	207.10 4	15.5550 AKA 207.N /L4 15.5550 AC	15C	TOWNSHIP OF HILLSBOROUGH 379 SOUTH BRANCH ROAD HILLSBOROUGH, NJ BENNINGTON WAY	08844 R / 149	440,300 0 440,300		*Exempt*		F01	1	0.00 0.00 0.00
2	207.10 5	0.0000 135X259 1SF 2 2AG AKA B207.N .0000 AC	2	MURPHY, JOEL J & CARI 65 RIVERVIEW TERRACE HILLSBOROUGH, NJ 65 RIVERVIEW TERRACE	1175 08844 R / 149	285,100 150,500 435,600		435,600		F01	1	0.00 9,208.86 4,604.43
3	207.10 6	0.0000 139X253 2SF S 2AG AKA 207.N .0000 AC	2	RUAN, QICHAO & LIU, SISI 67 RIVERVIEW TERRACE HILLSBOROUGH, NJ 67 RIVERVIEW TERRACE	08844 R / 149	285,800 236,000 521,800		521,800		F01	1	0.00 10,941.68 5,470.84
4	207.10 7	0.0000 135X262 2SF L 2AG AKA B207.N .0000 AC	2	ZIELSDORFF, WILLIAM Z & BARBARA J 69 RIVERVIEW TERRACE HILLSBOROUGH, NJ 69 RIVERVIEW TERRACE	1175 08844 R / 149	285,600 225,100 510,700		510,700	V1 2	F01	1	250.00 10,663.50 5,331.75
5	207.10 8	0.0000 135X262 1SF R 2AG AKA B207.N .0000 AC	2	HERMSEN, RONALD & HARRIET 2 ETHAN COURT HILLSBOROUGH, NJ 2 ETHAN COURT	660 08844 R / 149	284,800 188,900 473,700		473,700		F01	1	0.00 10,209.10 5,104.55
6	207.10 9	0.618 2SVS L 3BIG AKA 207/2.A .6180 AC	2	MC KENNA, THOMAS C & TAMARA N 4 ETHAN COURT HILLSBOROUGH, NJ 4 ETHAN COURT	08844 R / 149	335,900 481,900 817,800		817,800		F01	1	0.00 18,100.74 9,050.37
7	207.10 10	0.621 2SV L 3BIG AKA 207/2.A .6210 AC	2	PATEL, NILESH & SONIA 6 ETHAN COURT HILLSBOROUGH, NJ 6 ETHAN COURT	08844 R / 149	336,100 442,800 778,900		778,900		F01	1	0.00 17,516.08 8,758.04
8	207.10 11	0.627 2SVS L 2BIG AKA 207/2.A .6270 AC	2	MUSHTAQ, KHALIDA & MIAN, A 8 ETHAN COURT HILLSBOROUGH, NJ 8 ETHAN COURT	08844 R / 149	336,400 432,300 768,700		768,700		F01	1	0.00 16,405.48 8,202.74
9	207.10 12	0.662 2SV L 3AG AKA 207/2.A .6620 AC	2	VITANZA, LOUIS & BARBARA 10 ETHAN COURT HILLSBOROUGH, NJ 10 ETHAN COURT	08844 R / 149	338,200 380,800 719,000		719,000		F01	1	0.00 15,534.37 7,767.19
10	207.10 13	0.593 2SVS L 2AG AKA 207/2.A .5930 AC	2	ADAM, HAROON & ROSALIE 12 ETHAN COURT HILLSBOROUGH, NJ 12 ETHAN COURT	08844 R / 149	334,700 502,700 837,400		837,400		F01	1	0.00 18,025.60 9,012.80
11	207.10 14	0.598 2SV L 3BIG AKA 207/2.A .5980 AC	2	YANG, BIN & JI, ZHEN 14 ETHAN COURT HILLSBOROUGH, NJ 14 ETHAN COURT	08844 R / 149	336,100 449,700 785,800		785,800		F01	1	0.00 16,804.64 8,402.32
12	207.10 15	0.6630 2SV L 3BIG AKA 207/2.A .6630 AC	2	SHAH, PURVI & BHAVEN 16 ETHAN CT HILLSBOROUGH, NJ 16 ETHAN COURT	08844 R / 149	338,300 516,300 854,600		854,600		F01	1	0.00 18,455.28 9,227.64
13	207.10 16	0.778 2SVB L 3BIG AKA 207/2.A .7780 AC	2	D'AMBROSIO, JAMES S & JACKLYN 15 ETHAN COURT HILLSBOROUGH, NJ 15 ETHAN COURT	08844 R / 149	344,800 436,400 781,200		781,200		F01	1	0.00 16,816.38 8,408.19
14	207.10 17	0.705 AKA 207/2.A .7050 AC	2	PATEL, ROHUL & URJA SHUKLA 13 ETHAN COURT HILLSBOROUGH, NJ 13 ETHAN COURT	08844 R / 149	339,900 496,500 836,400		836,400		F01	1	0.00 18,004.46 9,002.23
Page Totals			V1 250			4,181,700 4,939,900	0	9,121,600				Block: 207.10 Lot: 17

1	2	3	4	5	6	7	8	9	10	11		
Line	Block No Lot No. Qualification Account #	Land Dimensions Building Description Additional Lots Acreage	Prop Class	Owner's Name Address City State Property Location	Billing Code Zip Code Zoning/Tax Map Pg	Value	Exemptions Code Amount	Net Taxable Value	Deductions Code No Owners	Special Tax Codes	Num Units	Deduction Amt 2021 Tax 2022 1st
						Land Improvemnt Total						
1	207.10 18	0.6668 2SVB L 3BIG AKA 207/2.A .6668 AC	2	FULMINO, CHRISTIAN 11 ETHAN COURT HILLSBOROUGH, NJ 11 ETHAN COURT	08844 R / 149	338,400 435,800 774,200		774,200		F01	1	0.00 16,158.94 8,079.47
2	207.10 19	0.984 1.5SF Z 2UG AKA 207/2.A .9840 AC	2	RING, SAMANTHA E & SANTOS, WILMAR M 652 HILLSBOROUGH RD HILLSBOROUGH, NJ 652 HILLSBOROUGH ROAD	08844 R / 149	184,200 170,000 354,200		354,200		F01	1	0.00 8,187.48 4,093.74
3	207.10 20	0.791 2SV L 3BIG AKA 207/2.A .7910 AC	2	AGARWAL, SAURABH & RESHU 9 ETHAN COURT HILLSBOROUGH, NJ 9 ETHAN COURT	08844 R / 149	344,500 490,100 834,600		834,600		F01	1	0.00 17,973.95 8,986.98
4	207.10 21	0.806 2SVB L 3BIG AKA 207/2.A .8060 AC	2	CAMPANELLI, ANTHONY & ANGELA 7 ETHAN COURT HILLSBOROUGH, NJ 7 ETHAN COURT	08844 R / 149	345,300 567,500 912,800		912,800		F01	1	0.00 19,685.63 9,842.82
5	207.10 22	0.805 2SV L 3BIG AKA B208/L77.02 .8050 AC	2	BONACCI, RONALD P JR & CHRISTINE H- 5 ETHAN COURT HILLSBOROUGH, NJ 5 ETHAN COURT	08844 R / 149	325,300 441,100 766,400		766,400		F01	1	0.00 17,213.19 8,606.60
6	207.10 23	0.804 2SV L 3AG AKA B208/L77.01 .8040 AC	2	SERBA, GREGORY & JULIE 3 ETHAN COURT HILLSBOROUGH, NJ 3 ETHAN COURT	08844 R / 149	345,200 412,700 757,900		757,900		F01	1	0.00 16,165.99 8,083.00
7	207.10 24	0.0000 135X262 1SF R 2AG AKA 207.N/L9 .0000 AC	2	VICCI, ANTONIO & MARIA 1 ETHAN COURT HILLSBOROUGH, NJ 1 ETHAN COURT	08844 R / 149	274,800 171,300 446,100		446,100		F01	1	0.00 10,129.27 5,064.64
8	207.10 25	0.0000 140X262 1SF R 2AG AKA 207.N/10 .0000 AC	2	VIDAL, LEONARDO JR & VANESSA 75 RIVERVIEW TERRACE HILLSBOROUGH, NJ 75 RIVERVIEW TERRACE	08844 R / 149	258,900 180,600 439,500		439,500		F01	1	0.00 9,483.58 4,741.79
9	207.10 26	0.0000 139X262 1SF R 2AG AKA B207.M/L1 .0000 AC	2	WEGLEWSKI, CHRISTINE 1 ALLEN CT HILLSBOROUGH, NJ 1 ALLEN COURT	08844 R / 149	286,400 167,700 454,100		454,100		F01	1	0.00 9,550.55 4,775.28
10	207.10 27	0.0000 135X262 1SB R 2AG AKA B207.M/L2 .0000 AC	2	DUFFEK, JULIE E 3 ALLEN COURT HILLSBOROUGH, NJ 3 ALLEN COURT	08844 R / 149	275,600 263,300 538,900		538,900		F01	1	0.00 12,150.91 6,075.46
11	207.10 28	0.0000 135X260 2SF L 2AG AKA B207.M/L3 .0000 AC	2	SKILLMAN, KENNETH E & NANCY H 5 ALLEN COURT HILLSBOROUGH, NJ 5 ALLEN COURT	1107 08844 R / 149	285,400 305,300 590,700		590,700		F01	1	0.00 12,897.57 6,448.79
12	207.11 1	0.0000 147X260 2SF S 2AG, POOL .0000 AC	2	MACLEAN, LARRY & CATHY 480 SOUTH WOODS ROAD HILLSBOROUGH, NJ 480 SOUTH WOODS ROAD	08844 R / 148	208,900 203,100 412,000		412,000		F01	1	0.00 9,774.73 4,887.37
13	207.11 2	0.0000 135X260 2SF L 2AG, POOL .0081 AC	2	RADIS, STEPHEN & NICOLE 486 SOUTH WOODS ROAD HILLSBOROUGH, NJ 486 SOUTH WOODS ROAD	08844 R / 148	205,300 232,700 438,000		438,000		F01	1	0.00 9,725.42 4,862.71
14	207.11 3	0.0000 135X260 2SF L 2AG, POOL .0000 AC	2	MENNILLO, DORIS G 490 SOUTH WOODS ROAD HILLSBOROUGH, NJ 490 SOUTH WOODS ROAD	08844 R / 148	205,300 285,400 490,700		490,700		F01	1	0.00 10,436.87 5,218.44
Page Totals						3,883,500 4,326,600	0	8,210,100				Block: 207.11 Lot: 3

1	2	3	4	5	6	7	8	9	10	11		
Line	Block No Lot No. Qualification Account #	Land Dimensions Building Description Additional Lots Acreage	Prop Class	Owner's Name Address City State Property Location	Billing Code Zip Code Zoning/Tax Map Pg	Value	Exemptions Code Amount	Net Taxable Value	Deductions Code No Owners	Special Tax Codes	Num Units	Deduction Amt 2021 Tax 2022 1st
						Land Improvemnt Total						
1	207.11 4	0.806 2SF S 2AG .8060 AC	2	ZACHARIAH, VINO & MATHEW, DIANNA 496 SOUTH WOODS ROAD HILLSBOROUGH, NJ 496 SOUTH WOODS ROAD	08844 R / 148	205,300 279,500 484,800		484,800		F01	1	0.00 10,796.10 5,398.05
2	207.11 5	0.0000 135X260 2SF L 2AG .0000 AC	2	DEMETRIO, JOHN & JEANNIE 500 SOUTH WOODS ROAD HILLSBOROUGH, NJ 500 SOUTH WOODS ROAD	08844 R / 148	205,300 175,200 380,500		380,500		F01	1	0.00 8,426.98 4,213.49
3	207.11 6	0.0000 135X260 2SF S 2AG .0000 AC	2	BRADLEY, ALFRED & DAWN 510 SOUTH WOODS ROAD HILLSBOROUGH, NJ 510 SOUTH WOODS ROAD	08844 R / 148	204,500 260,000 464,500		464,500		F01	1	0.00 10,077.62 5,038.81
4	207.11 7	0.0000 135X260 2SF S 2AG .0000 AC	2	ZONA, THOMAS & O'SULLIVAN, KATHLEEN 1 WOODSHIRE WAY HILLSBOROUGH, NJ 1 WOODSHIRE WAY	1175 08844 R / 148	284,500 172,900 457,400		457,400		F01	1	0.00 10,035.35 5,017.68
5	207.11 8	0.0000 135X260 2SF S 2AG .0000 AC	2	CICHON, MICHAEL & JENNIFER M 3 WOODSHIRE WAY HILLSBOROUGH, NJ 3 WOODSHIRE WAY	08844 R / 148	285,300 146,000 431,300		431,300		F01	1	0.00 8,765.09 4,382.55
6	207.11 9	0.0000 135X260 2SF L 2AG, POOL .0000 AC	2	LONG, JANET MARIE 5 WOODSHIRE WAY HILLSBOROUGH, NJ 5 WOODSHIRE WAY	08844 R / 148	285,300 248,700 534,000		534,000		F01	1	0.00 11,622.60 5,811.30
7	207.11 10	0.0000 135X260 2SV S 2AG .0000 AC	2	MITCHELL, DANIEL J & SUSAN 7 WOODSHIRE WAY HILLSBOROUGH, NJ 7 WOODSHIRE WAY	1175 08844 R / 148	285,300 206,900 492,200		492,200		F01	1	0.00 10,629.40 5,314.70
8	207.11 11	0.0000 135X260 2SF L 2AG .0000 AC	2	DEL PRIORE, FRANCESCO & MARY JO TRST 9 WOODSHIRE WAY HILLSBOROUGH, NJ 9 WOODSHIRE WAY	08844 R / 148	285,300 259,800 545,100		545,100		F01	1	0.00 11,303.27 5,651.64
9	207.11 12	0.0000 142X260 2SF S 2AG .0000 AC	2	FULLER, WALTER L & ZOE F 11 WOODSHIRE WAY HILLSBOROUGH, NJ 11 WOODSHIRE WAY	08844 R / 148	285,400 221,900 507,300		507,300		F01	1	0.00 11,312.66 5,656.33
10	207.11 13	1.9000 115X819 WOODMERE DRIVE .0000 AC	15C	TOWNSHIP OF HILLSBOROUGH 379 SOUTH BRANCH ROAD HILLSBOROUGH, NJ WOODMERE DRIVE	08844 R / 148	19,000 0 19,000		*Exempt*		F01	1	0.00 0.00 0.00
11	207.11 14	0.0000 165X254 2SF L 2AG, POOL .0000 AC	2	LOWRY, CHRISTOPHER K & TERESA 13 WOODSHIRE WAY HILLSBOROUGH, NJ 13 WOODSHIRE WAY	08844 R / 148	292,300 274,300 566,600		566,600		F01	1	0.00 12,371.62 6,185.81
12	207.11 15	0.0000 155X253 2SF L 2AG, POOL .0000 AC	2	DEVITO, PAUL A & SHAWN LIZA 6 STAGECOACH WAY HILLSBOROUGH, NJ 6 STAGECOACH WAY	08844 R / 148	280,100 274,400 554,500		554,500		F01	1	0.00 12,369.26 6,184.63
13	207.11 16	0.0000 155X251 1SV R 2AG, POOL .0000 AC	15F	TYUKODY, ANDREW & CAROL 4 STAGECOACH WAY HILLSBOROUGH, NJ 4 STAGECOACH WAY	08844 R / 148	289,700 222,500 512,200		*Exempt*		F01	1	0.00 0.00 0.00
14	207.11 17	0.0000 160X249 2SF L 2AG .0000 AC	2	ROCHA, PHILIP & CONSUELO 2 STAGECOACH WAY HILLSBOROUGH, NJ 2 STAGECOACH WAY	08844 R / 148	261,000 294,700 555,700		555,700		F01	1	0.00 11,183.53 5,591.77
Page Totals						3,159,600 2,814,300	0	5,973,900				Block: 207.11 Lot: 17

1	2	3	4	5	6	7	8	9	10	11		
Line	Block No Lot No. Qualification Account #	Land Dimensions Building Description Additional Lots Acreage	Prop Class	Owner's Name Address City State Property Location	Billing Code Zip Code Zoning/Tax Map Pg	Value	Exemptions Code Amount	Net Taxable Value	Deductions Code No Owners	Special Tax Codes	Num Units	Deduction Amt 2021 Tax 2022 1st
						Land Improvemnt Total						
1	207.12 1	0.0000 155X249 1SF S 2AG .0000 AC	2	DUMA, PAVLO & OLESYA 520 SOUTH WOODS ROAD HILLSBOROUGH, NJ 520 SOUTH WOODS ROAD	08844 R / 148	209,800 219,100 428,900		428,900		F01	1	0.00 9,495.31 4,747.66
2	207.12 2	0.0000 140X251 2SF L 2AG .0000 AC	2	MEZOURS, DAVID 4 WOODMERE DRIVE HILLSBOROUGH, NJ 4 WOODMERE DRIVE	08844 R / 148	285,300 177,800 463,100		463,100		F01	1	0.00 9,983.70 4,991.85
3	207.12 3	0.0000 140X253 2SF L 2AG,POOL .0000 AC	2	HERNDON, SUSAN & STEVEN 6 WOODMERE DRIVE HILLSBOROUGH, NJ 6 WOODMERE DRIVE	08844 R / 148	285,700 179,000 464,700		464,700		F01	1	0.00 10,000.14 5,000.07
4	207.12 4	0.0000 140X255 2SF L 2AG .0000 AC	2	MCENROE, RICHARD V & CLARE 8 WOODMERE DRIVE HILLSBOROUGH, NJ 8 WOODMERE DRIVE	08844 R / 148	286,100 297,600 583,700		583,700		F01	1	0.00 12,317.61 6,158.81
5	207.12 5	0.0000 140X258 2SF L 2AG .0000 AC	2	COLLISON, KEVIN A & KIMBERLY A 10 WOODMERE DRIVE HILLSBOROUGH, NJ 10 WOODMERE DRIVE	08844 R / 148	286,400 201,200 487,600		487,600		F01	1	0.00 10,537.82 5,268.91
6	207.12 6	0.0000 140X260 2SF S 2AG .0000 AC	2	GARNIER, JOHN & FITZGERALD, KERRI 12 WOODMERE DRIVE HILLSBOROUGH, NJ 12 WOODMERE DRIVE	08844 R / 148	286,800 252,600 539,400		539,400		F01	1	0.00 11,599.12 5,799.56
7	207.12 7	0.0000 164X261 TRI 2SF L 2AG .0000 AC	2	HENGERER, DAVID D & BARBARA A 14 WOODMERE DRIVE HILLSBOROUGH, NJ 14 WOODMERE DRIVE	1175 08844 R / 148	289,100 273,800 562,900		562,900		F01	1	0.00 12,310.57 6,155.29
8	207.12 8	0.4752 224X177 2SV L 1AG,1BG .0000 AC	2	PETKOV, ATANAS G & MICHELLE LUO 11 STURWOOD DRIVE HILLSBOROUGH, NJ 11 STURWOOD DRIVE	08844 R / 148	318,500 356,700 675,200		675,200		F01	1	0.00 14,376.81 7,188.41
9	207.12 9	0.5084 180X188 TRI 2SV L 1AG,1BG .0000 AC	2	LAR-MOORE, WALTER 9 STURWOOD DRIVE HILLSBOROUGH, NJ 9 STURWOOD DRIVE	08844 R / 148	320,600 299,500 620,100		620,100		F01	1	0.00 14,059.82 7,029.91
10	207.12 10	0.6283 160X170 AVG 2SV L 1AG .0000 AC	2	KRUCZEK, JOSEPH F & RITA A 7 STURWOOD DRIVE HILLSBOROUGH, NJ 7 STURWOOD DRIVE	08844 R / 148	327,000 378,700 705,700		705,700		F01	1	0.00 15,832.57 7,916.29
11	207.12 11	0.5525 160X138 TRI 2SV L 1AG,1BG .0000 AC	2	LIU, BIB-FENG BETTY & LIU, S 5 STURWOOD DRIVE HILLSBOROUGH, NJ 5 STURWOOD DRIVE	08844 R / 148	322,800 282,900 605,700		605,700		F01	1	0.00 13,688.84 6,844.42
12	207.12 12	0.4288 145X124 TRI 2SV L 2AG .0000 AC	2	HOGAN, SPURGEON G & BARBARA A 3 STURWOOD DRIVE HILLSBOROUGH, NJ 3 STURWOOD DRIVE	08844 R / 148	316,300 369,400 685,700		685,700		F01	1	0.00 14,498.91 7,249.46
13	207.12 13	0.4407 150X124 2SV L 2BIG .0000 AC	2	PEREIRA, MANUEL J & BONNY J 1 STURWOOD DRIVE HILLSBOROUGH, NJ 1 STURWOOD DRIVE	08844 R / 148	285,300 364,400 649,700		649,700		F01	1	0.00 14,203.06 7,101.53
14	207.13 1	0.7680 195X125 TRI 2SF S 2AG .0000 AC	2	CIAMBRONE, ANTONIO & DISBROW, R 5 HILLCREST ROAD HILLSBOROUGH, NJ 5 HILLCREST ROAD	08844 R / 147	281,800 240,400 522,200		522,200		F01	1	0.00 11,354.93 5,677.47
Page Totals						4,101,500 3,893,100	0	7,994,600				Block: 207.13 Lot: 1

1	2	3	4	5	6	7	8	9	10	11		
Line	Block No Lot No. Qualification Account #	Land Dimensions Building Description Additional Lots Acreage	Prop Class	Owner's Name Address City State Property Location	Billing Code Zip Code Zoning/Tax Map Pg	Value	Exemptions Code Amount	Net Taxable Value	Deductions Code No Owners	Special Tax Codes	Num Units	Deduction Amt 2021 Tax 2022 1st
						Land Improvemnt Total						
1	207.13 2	0.9020 176X135 TRI 2SF L 2AG .0000 AC	2	MIER, BRIAN JOSEPH & LILLIE R 3 HILLCREST ROAD HILLSBOROUGH, NJ 3 HILLCREST ROAD	08844 R / 147	290,100 270,000 560,100		560,100		F01	1	0.00 11,963.07 5,981.54
2	207.13 3	0.0000 170X260 1SF R 2AG .0000 AC	2	MILLER, DOUGLAS & ALISON 3 WALKER DRIVE HILLSBOROUGH, NJ 3 WALKER DRIVE	08844 R / 147	295,100 219,600 514,700		514,700		F01	1	0.00 10,838.37 5,419.19
3	207.13 4	0.0000 170X260 2SV L 2AG .0000 AC	2	SHARMA, GAURAV & NATASHA 1709 VAN WICKLE DRIVE FRANKLIN PARK, NJ 5 WALKER DRIVE	08823 R / 147	295,200 287,700 582,900		582,900		F01	1	0.00 12,172.03 6,086.02
4	207.13 5	0.0000 340X160 1SAL R 1AG, POOL .0000 AC	2	REBHOLZ, JOSEPH L & KATHI W 2228 MILLSTONE RIVER ROAD HILLSBOROUGH, NJ 2228 MILLSTONE RIVER ROAD	08844 R / 147	197,500 161,400 358,900		358,900		F01	1	0.00 8,206.27 4,103.14
5	207.13 6	1.0557 580X442 TRI 2SVS L 3ATG .0000 AC	2	JACOBS, ROUKOS & TACLA M 7 WALKER DRIVE HILLSBOROUGH, NJ 7 WALKER DRIVE	08844 R / 147	295,600 522,100 817,700		817,700		F01	1	0.00 17,718.01 8,859.01
6	207.13 7	2.0493 2SF O & 1SF 2.0493 AC	2	CRACKNELL, STUART & SALLY WILCOX 2268 MILLSTONE RIVER ROAD HILLSBOROUGH, NJ 2268 MILLSTONE RIVER ROAD	08844 R / 147	169,300 327,300 496,600		496,600		F01	4	0.00 11,148.31 5,574.16
7	207.13 8	2.5428 2SV L 3BIG 2.5428 AC	2	LIIVAK, ANDRES & ANNE 2270 MILLSTONE RIVER RD HILLSBOROUGH, NJ 2270 MILLSTONE RIVER ROAD	08844 R / 147	210,400 463,700 674,100		674,100		F01	1	0.00 15,635.34 7,817.67
8	207.13 9	0.0000 218X368 TRI 2SF L 2BG, POOL .0000 AC	2	TORO, CHARLES & DOREEN 2308 MILLSTONE RIVER ROAD HILLSBOROUGH, NJ 2308 MILLSTONE RIVER ROAD	08844 R / 147	200,700 275,800 476,500		476,500		F01	1	0.00 10,293.63 5,146.82
9	207.13 10	0.0000 153X310 TRI 2SF L 2AG .0000 AC	2	KUJAWSKI, WALTER R 17 WALKER DRIVE HILLSBOROUGH, NJ 17 WALKER DRIVE	08844 R / 147	293,400 259,500 552,900		552,900	V1 2	F01	1	250.00 11,426.61 5,713.31
10	207.13 11	0.0000 135X260 2SF L 2AG .0000 AC	2	HAUCK, JOHN H & DOROTHY A 19 WALKER DRIVE HILLSBOROUGH, NJ 19 WALKER DRIVE	6225 08844 R / 147	285,400 190,500 475,900		475,900		F01	1	0.00 10,563.66 5,281.83
11	207.13 12	0.0000 135X260 2SF L 2AG .0000 AC	2	SU, MICHAEL & SHU-MEI 21 WALKER DRIVE HILLSBOROUGH, NJ 21 WALKER DRIVE	08844 R / 147	285,400 200,400 485,800		485,800		F01	1	0.00 10,763.23 5,381.62
12	207.13 13	0.0000 135X260 1SF 2 2AG .0000 AC	2	HUFF, BRUCE J & FRIEDA F 23 WALKER DRIVE HILLSBOROUGH, NJ 23 WALKER DRIVE	08844 R / 147	285,300 186,700 472,000		472,000		F01	1	0.00 10,124.58 5,062.29
13	207.13 14	0.0000 135X260 2SV L 2AG, POOL .0000 AC	2	ASACK, ALAN M & BERNSTEIN, JOANNA K 25 WALKER DRIVE HILLSBOROUGH, NJ 25 WALKER DRIVE	08844 R / 147	285,300 359,500 644,800		644,800		F01	1	0.00 13,139.41 6,569.71
14	207.13 15	0.0000 185X246 2SF L 2AG .0000 AC	2	PERRY, PETER D & ANDREA R 27 WALKER DRIVE HILLSBOROUGH, NJ 27 WALKER DRIVE	08844 R / 147	285,500 220,000 505,500		505,500		F01	1	0.00 11,136.57 5,568.29
Page Totals				V1 250		3,674,200 3,944,200	0	7,618,400				Block: 207.13 Lot: 15

1	2	3	4	5	6	7	8	9	10	11		
Line	Block No Lot No. Qualification Account #	Land Dimensions Building Description Additional Lots Acreage	Prop Class	Owner's Name Address City State Property Location	Billing Code Zip Code Zoning/Tax Map Pg	Value	Exemptions Code Amount	Net Taxable Value	Deductions Code No Owners	Special Tax Codes	Num Units	Deduction Amt 2021 Tax 2022 1st
						Land Improvemnt Total						
1	207.13 16	0.0000 170X215 2SF L 2AG .0000 AC	2	KAMPF, JEFFREY M & PATRICIA O 20 RIVERVIEW TERRANCE HILLSBOROUGH, NJ 20 RIVERVIEW TERRACE	08844 R / 147	278,100 237,800 515,900		515,900		F01	1	0.00 11,531.03 5,765.52
2	207.13 17	0.0000 150X291 2SF L 2AG .0000 AC	2	PYLNEVA, LYUDMILA 18 RIVERVIEW TERRACE HILLSBOROUGH, NJ 18 RIVERVIEW TERRACE	08844 R / 147	295,000 233,200 528,200		528,200		F01	1	0.00 11,286.84 5,643.42
3	207.13 18	0.0000 150X292 1SF R 2AG .0000 AC	2	BOVITZ, PAUL J & LAURA K 16 RIVERVIEW TERRACE HILLSBOROUGH, NJ 16 RIVERVIEW TERRACE	08844 R / 147	295,100 165,800 460,900		460,900		F01	1	0.00 9,878.04 4,939.02
4	207.13 19	0.0000 150X295 2SF L 2AG .0000 AC	2	BALDONI, STEPHEN & MEGAN 14 RIVERVIEW TERRACE HILLSBOROUGH, NJ 14 RIVERVIEW TERRACE	08844 R / 147	295,300 300,100 595,400		595,400		F01	1	0.00 12,744.94 6,372.47
5	207.13 20	0.0000 148X304 1SF 2 2BG .0000 AC	2	MINARD, REGINA & OAKES, CRAIG 12 RIVERVIEW TERRACE HILLSBOROUGH, NJ 12 RIVERVIEW TERRACE	08844 R / 147	295,300 156,300 451,600		451,600		F01	1	0.00 9,615.07 4,807.54
6	207.13 21	0.0000 147X328 2SF L 2AG .0000 AC	2	AUYEUNG, YUBUN & SHETO, VIENE 10 RIVERVIEW TERRACE HILLSBOROUGH, NJ 10 RIVERVIEW TERRACE	08844 R / 147	296,100 296,700 592,800		592,800		F01	1	0.00 12,435.01 6,217.51
7	207.13 22	0.0000 133X390 TRI 1SF 2 2BG .0000 AC	2	BRISACHER, DEBORAH K 8 RIVERVIEW TERRACE HILLSBOROUGH, NJ 8 RIVERVIEW TERRACE	7155 08844 R / 147	295,700 166,500 462,200		462,200		F01	1	0.00 9,859.26 4,929.63
8	207.13 23	0.0000 131X412 TRI 1SF S 2AG .0000 AC	2	KELLY, PATRICK & KAREN 6 RIVERVIEW TERRACE HILLSBOROUGH, NJ 6 RIVERVIEW TERRACE	08844 R / 147	296,200 255,100 551,300		551,300		F01	1	0.00 11,636.69 5,818.35
9	207.13 24	0.0000 147X315 TRI 2SF L 2AG .0000 AC	2	TRUNCALE, CHRISTOPHER & KATHERINE 4 RIVERVIEW TERRACE HILLSBOROUGH, NJ 4 RIVERVIEW TERRACE	08844 R / 147	285,000 245,400 530,400		530,400		F01	1	0.00 11,484.07 5,742.04
10	207.13 25	0.0000 163X280 TRI 1SF R 2AG .0000 AC	2	ROHMAN, CAROL R 2 RIVERVIEW TERRACE HILLSBOROUGH, NJ 2 RIVERVIEW TERRACE	08844 R / 147	265,500 177,600 443,100		443,100		F01	1	0.00 9,464.79 4,732.40
11	207.13 26	1.0840 1SF R 2AG 1.0840 AC	2	NATALI, AUGUSTUS A & ALICE C 780 TOWNSHIP LINE ROAD HILLSBOROUGH, NJ 780 TOWNSHIP LINE ROAD	08844 R / 147	215,800 177,700 393,500		393,500	V1 2	F01	1	250.00 8,371.86 4,185.93
12	207.13 27	0.0000 150X498 2SF L 2AG .0000 AC	2	CHESNER, ALLEN & LEIGH 786 TOWNSHIP LINE ROAD HILLSBOROUGH, NJ 786 TOWNSHIP LINE ROAD	08844 R / 147	222,100 286,700 508,800		508,800		F01	1	0.00 10,634.10 5,317.05
13	207.13 28	0.0000 150X485 2SF S 2AG .0000 AC	2	WEAVER, TREVOR & CHELSEA CRUZ 790 TOWNSHIP LINE ROAD HILLSBOROUGH, NJ 790 TOWNSHIP LINE ROAD	08844 R / 147	221,700 224,800 446,500		446,500		F01	1	0.00 10,021.26 5,010.63
14	207.13 29	0.0000 152X455 2SF 2 3UG .0000 AC	2	HODOSSY, JOZEF & MARIA 798 TOWNSHIP LINE ROAD HILLSBOROUGH, NJ 798 TOWNSHIP LINE ROAD	08844 R / 147	220,800 365,100 585,900		585,900		F01	1	0.00 12,845.91 6,422.96
Page Totals				V1 250		3,777,700 3,288,800	0	7,066,500				Block: 207.13 Lot: 29

1	2	3	4	5	6	7	8	9	10	11		
Line	Block No Lot No. Qualification Account #	Land Dimensions Building Description Additional Lots Acreage	Prop Class	Owner's Name Address City State Property Location	Billing Code Zip Code Zoning/Tax Map Pg	Value	Exemptions Code Amount	Net Taxable Value	Deductions Code No Owners	Special Tax Codes	Num Units	Deduction Amt 2021 Tax 2022 1st
						Land Improvemnt Total						
1	207.13 30	0.0000 190X248 TRI 15AL R 2AG .0000 AC	2	SARCHISIAN, EDWARD 2520 MILLSTONE RIVER ROAD HILLSBOROUGH, NJ 2520 MILLSTONE RIVER ROAD	08844 R / 147	196,200 188,300 384,500		384,500		F01	1	0.00 8,781.52 4,390.76
2	207.13 31	0.0000 131X350 TRI 1SF S 2BG,POOL .0000 AC	2	ROSSMANN, WILLIAM L & MARIA F 2460 MILLSTONE RIVER ROAD HILLSBOROUGH, NJ 2460 MILLSTONE RIVER ROAD	08844 R / 147	196,100 407,800 603,900		603,900		F01	1	0.00 14,515.34 7,257.67
3	207.13 32	3.6470 2SV L 3AG 3.6470 AC	2	MONTECCHIO, ANTHONY N & JEANNIE O 2400 MILLSTONE RIVER ROAD HILLSBOROUGH, NJ 2400 MILLSTONE RIVER ROAD	08844 R / 147	221,500 281,800 503,300		503,300		F01	1	0.00 11,479.38 5,739.69
4	207.13 33	3.3190 2SF L 2UG 3.3190 AC	2	JACKSON, DOUGLAS & ALEXANDRA 2388 MILLSTONE RIVER ROAD HILLSBOROUGH, NJ 2388 MILLSTONE RIVER ROAD	08844 R / 147	218,200 265,500 483,700		483,700		F01	1	0.00 10,887.68 5,443.84
5	207.13 34	1.0000 2SF L 2AG 1.0000 AC	3A	MALONE, JOHN A & LYNDA 2348 MILLSTONE RIVER ROAD HILLSBOROUGH, NJ 2348 MILLSTONE RIVER ROAD	08844 R / 147	195,000 308,700 503,700		503,700		F01	1	0.00 11,552.16 5,776.08
6	207.13 34 Q0069	6.330 6.3300 AC	3B	MALONE, JOHN A & LYNDA 2348 MILLSTONE RIVER ROAD HILLSBOROUGH, NJ 2348 MILLSTONE RIVER ROAD	08844 R / 147	900 0 900		900		F01	1	0.00 21.14 10.57
7	207.13 35	1.9200 1SF R 2AG, POOL 1.9200 AC	2	STANKOVICH, ANTHONY J & NANCEY G 2328 MILLSTONE RIVER ROAD HILLSBOROUGH, NJ 2328 MILLSTONE RIVER ROAD	08844 R / 147	204,200 178,000 382,200		382,200		F01	1	0.00 8,661.78 4,330.89
8	208 1	0.0000 156X224 2SF L 2AG .0000 AC	2	EDWARDS, BERT H JR & THERESA A 402 SOUTH WOODS ROAD HILLSBOROUGH, NJ 402 SOUTH WOODS ROAD	08844 R / 150	204,700 261,900 466,600		466,600	V1 2	F01	1	250.00 9,914.50 4,957.25
9	208 2	0.0000 156X224 1SF S 1AG,1BG .0000 AC	2	ISLAM, SHOFIUL & SONNY 404 SOUTH WOODS RD HILLSBOROUGH, NJ 404 SOUTH WOODS ROAD	08844 R / 150	205,200 356,500 561,700		561,700		F01	1	0.00 12,498.41 6,249.21
10	208 3	0.0000 157X224 2SF S 2AG .0000 AC	2	GRYDER, DAVID JONAS & NANCY ASHWORTH 408 SOUTH WOODS ROAD HILLSBOROUGH, NJ 408 SOUTH WOODS ROAD	08844 R / 150	205,400 208,800 414,200		414,200		F01	1	0.00 9,112.59 4,556.30
11	208 4	0.0000 157X223 2SF L 2AG .0000 AC	2	YODER, RONALD K & MARY JANE 412 SOUTH WOODS ROAD HILLSBOROUGH, NJ 412 SOUTH WOODS ROAD	08844 R / 150	205,200 287,800 493,000		493,000		F01	1	0.00 10,474.43 5,237.22
12	208 5	0.0000 158X222 2SF L 2AG .0000 AC	2	FELDMAN, ADAM L & LAURO, GIORGI A 416 SOUTH WOODS ROAD HILLSBOROUGH, NJ 416 SOUTH WOODS ROAD	08844 R / 150	205,500 244,100 449,600		449,600		F01	1	0.00 10,176.23 5,088.12
13	208 6	0.0000 158X221 2SF L 2AG .0000 AC	2	GATZA, MICHAEL L & CATHERINE E 420 SOUTH WOODS ROAD HILLSBOROUGH, NJ 420 SOUTH WOODS ROAD	08844 R / 150	205,300 322,300 527,600		527,600		F01	1	0.00 11,263.36 5,631.68
14	208 7	0.0000 159X220 1.5SF O 2AG .0000 AC	2	LISOWSKA, MALGORZATA A 426 SOUTH WOODS ROAD HILLSBOROUGH, NJ 426 SOUTH WOODS ROAD	08844 R / 150	205,000 209,300 414,300		414,300		F01	1	0.00 9,178.34 4,589.17
Page Totals				V1 250		2,668,400 3,520,800	0	6,189,200				Block: 208 Lot: 7

1	2	3	4	5	6	7	8	9	10	11		
Line	Block No Lot No. Qualification Account #	Land Dimensions Building Description Additional Lots Acreage	Prop Class	Owner's Name Address City State Property Location	Billing Code Zip Code Zoning/Tax Map Pg	Value	Exemptions Code Amount	Net Taxable Value	Deductions Code No Owners	Special Tax Codes	Num Units	Deduction Amt 2021 Tax 2022 1st
						Land Improvemnt Total						
1	208 8	0.0000 161X219 1.5SF F 2AG .0000 AC	2	VEDILAGO, CLINTON & ELEANOR 430 SOUTH WOODS ROAD HILLSBOROUGH, NJ 430 SOUTH WOODS ROAD	08844 R / 150	205,400 179,300 384,700		384,700	V1 2	F01	1	250.00 8,733.45 4,366.73
2	208 9	0.0000 163X216 2SF L 2AG,POOL .0000 AC	2	ALBANESE, CARMINE & SOPHIA 440 SOUTH WOODS ROAD HILLSBOROUGH, NJ 440 SOUTH WOODS ROAD	3130 08844 R / 150	205,400 260,400 465,800		465,800		F01	1	0.00 9,852.21 4,926.11
3	208 10	0.0000 165X213 1SF R 2AG .0000 AC	2	FLYNN, WILLIAM M II & SUSAN A 446 SOUTH WOODS ROAD HILLSBOROUGH, NJ 446 SOUTH WOODS ROAD	08844 R / 150	205,300 220,800 426,100		426,100		F01	1	0.00 9,302.78 4,651.39
4	208 11	0.0000 167X211 2SF L 2AG .0000 AC	2	URBONAS, MARIUS & KRISTINA 452 SOUTH WOODS ROAD HILLSBOROUGH, NJ 452 SOUTH WOODS ROAD	08844 R / 150	205,300 288,000 493,300		493,300		F01	1	0.00 10,589.48 5,294.74
5	208 12	0.0000 171X208 2SF L 2AG .0000 AC	2	POTTER, WILLARD F JR & DARYL R 1 STAGECOACH WAY HILLSBOROUGH, NJ 1 STAGECOACH WAY	08844 R / 150	256,600 284,100 540,700		540,700		F01	1	0.00 11,617.90 5,808.95
6	208 13	0.0000 182X200 2SF L 2AG,POOL .0000 AC	2	GEARY, JOHN P & EDNA M TRUSTEES 3 STAGECOACH WAY HILLSBOROUGH, NJ 3 STAGECOACH WAY	08844 R / 150	286,000 284,500 570,500		570,500	V1 2	F01	1	250.00 11,938.47 5,969.24
7	208 14	0.0000 175X200 2SF L 2AG .0000 AC	2	WOZNIAK, RONALD & MONICA 3 O'CONNOR DRIVE HILLSBOROUGH NJ 3 O'CONNOR DRIVE	08844 R / 150	285,200 249,200 534,400		534,400		F01	1	0.00 11,873.84 5,936.92
8	208 15	0.0000 175X200 1SF R 2AG,POOL .0000 AC	2	DEAN, JOSHUA M & ANDREA M 5 O'CONNOR DRIVE HILLSBOROUGH, NJ 5 O'CONNOR DRIVE	660 08844 R / 150	285,200 175,100 460,300		460,300		F01	1	0.00 9,917.95 4,958.98
9	208 16	0.0000 175X200 2SF L 2AG,POOL .0000 AC	2	SETZER, THEODORA A 7 O'CONNOR DRIVE HILLSBOROUGH, NJ 7 O'CONNOR DRIVE	08844 R / 150	285,200 292,100 577,300		577,300		F01	1	0.00 12,193.17 6,096.59
10	208 17	0.0000 175X200 1SF R 2AG .0000 AC	2	DAKU, RAYMOND G & MARILYN A 9 O'CONNOR DRIVE HILLSBOROUGH, NJ 9 O'CONNOR DRIVE	08844 R / 150	285,200 241,500 526,700		526,700		F01	1	0.00 11,401.89 5,700.95
11	208 18	0.0000 175X200 TRI 2SF L 2AG .0000 AC	2	BLOCH, BRIAN 11 O'CONNOR DRIVE HILLSBOROUGH, NJ 11 O'CONNOR DRIVE	08844 R / 150	285,100 275,900 561,000		561,000		F01	1	0.00 11,486.42 5,743.21
12	208 19	0.0000 70X220 TRI 2SF L 2AG .0000 AC	2	FISHER, JESSICA ANNE & JEFFREY 13 O'CONNOR DRIVE HILLSBOROUGH, NJ 13 O'CONNOR DRIVE	08844 R / 150	284,800 266,200 551,000		551,000		F01	1	0.00 11,749.39 5,874.70
13	208 20	4.3620 4.3620 AC	15C	TOWNSHIP OF HILLSBOROUGH 379 SOUTH BRANCH ROAD HILLSBOROUGH, NJ O'CONNOR DRIVE	08844 R / 150	328,600 0 328,600		*Exempt*		F01	1	0.00 0.00 0.00
14	208 21	0.0000 175X200 TRI 2SF L 2AG .0000 AC	2	WELLS, LAWRENCE F & LAURAIN E 14 O'CONNOR DRIVE HILLSBOROUGH, NJ 14 O'CONNOR DRIVE	08844 R / 150	284,500 243,600 528,100		528,100		F01	1	0.00 11,307.97 5,653.99
Page Totals				V2 500		3,359,200 3,260,700	0	6,619,900				Block: 208 Lot: 21




1	2	3	4	5	6	7	8	9	10	11		
Line	Block No Lot No. Qualification Account #	Land Dimensions Building Description Additional Lots Acreage	Prop Class	Owner's Name Address City State Property Location	Billing Code Zip Code Zoning/Tax Map Pg	Value	Exemptions Code Amount	Net Taxable Value	Deductions Code No Owners	Special Tax Codes	Num Units	Deduction Amt 2021 Tax 2022 1st
						Land Improvemnt Total						
1	208 22	0.0000 175X200 2SF L 2AG .0000 AC	2	MIDHA, DEEPAK & NISHA 12 O'CONNOR DRIVE HILLSBOROUGH, NJ 12 O'CONNOR DRIVE	08844 R / 150	285,200 241,700 526,900		526,900		F01	1	0.00 11,167.09 5,583.55
2	208 23	0.0000 175X200 2SF L 2AG .0000 AC	2	GLADSTONE, FREDERICK & MARGUERITE 10 O'CONNOR DRIVE HILLSBOROUGH, NJ 10 O'CONNOR DRIVE	660 08844 R / 150	285,200 261,800 547,000		547,000		F01	1	0.00 11,669.56 5,834.78
3	208 24	0.0000 175X200 2SF L 2AG .0000 AC	2	DEGERDON, CHRISTOPHER & DELUCA, D 8 O'CONNOR DRIVE HILLSBOROUGH, NJ 8 O'CONNOR DRIVE	08844 R / 150	285,200 253,700 538,900		538,900		F01	1	0.00 11,223.44 5,611.72
4	208 25	0.0000 175X200 2SF L 2AG,POOL .0000 AC	2	FILORAMO, MARK J & MEGAN A 6 O'CONNOR DRIVE HILLSBOROUGH, NJ 6 O'CONNOR DRIVE	08844 R / 150	285,200 280,300 565,500		565,500		F01	1	0.00 12,014.72 6,007.36
5	208 26	0.0000 175X200 2SF L 2AG .0000 AC	2	MACCOMBIE, WILLIAM A & SUSAN C 4 O'CONNOR DRIVE HILLSBOROUGH, NJ 4 O'CONNOR DRIVE	08844 R / 150	285,200 252,200 537,400		537,400		F01	1	0.00 11,683.65 5,841.83
6	208 27	0.0000 174X200 1SF R 2AG .0000 AC	2	KRAEHENBUEHL, J ERIC & KAREN L 2 O'CONNOR DRIVE HILLSBOROUGH, NJ 2 O'CONNOR DRIVE	08844 R / 150	284,200 207,100 491,300		491,300		F01	1	0.00 10,544.87 5,272.44
7	208 28	0.0000 130X232 TRI 2SF L 2AG .0000 AC	2	THORNTON, DARREN & SARAH 9 STAGECOACH WAY HILLSBOROUGH, NJ 9 STAGECOACH WAY	08844 R / 150	284,600 266,500 551,100		551,100		F01	1	0.00 11,751.75 5,875.88
8	208 29	0.0000 160X241 TRI 2SF L 2AG .0000 AC	2	BIRMINGHAM, J THOMAS & LOIS A 1 CARRIAGE WAY HILLSBOROUGH, NJ 1 CARRIAGE WAY	08844 R / 150	287,700 247,600 535,300		535,300	V1 2	F01	1	250.00 11,372.60 5,686.30
9	208 30	0.0000 140X255 TRI 2SF L 2AG .0000 AC	2	CIERI, MARY JANE 3 CARRIAGE WAY HILLSBOROUGH, NJ 3 CARRIAGE WAY	660 08844 R / 150	288,500 246,800 535,300		535,300		F01	1	0.00 11,852.70 5,926.35
10	208 31	0.0000 145X255 2SF L 2AG .0000 AC	2	RIDING, GEORGE J & ANNE S 5 CARRIAGE WAY HILLSBOROUGH, NJ 5 CARRIAGE WAY	08844 R / 150	287,500 226,000 513,500		513,500		F01	1	0.00 11,291.54 5,645.77
11	208 32	0.0000 145X254 2SV L 2AG, POOL .0000 AC	2	RUOFF, DOUGLAS & JOYCE 7 CARRIAGE WAY HILLSBOROUGH, NJ 7 CARRIAGE WAY	08844 R / 150	287,000 305,600 592,600		592,600		F01	1	0.00 12,897.57 6,448.79
12	208 33	0.0000 145X254 2SF L 2AG .0000 AC	2	PERLEY, JEFFREY P 9 CARRIAGE WAY HILLSBOROUGH, NJ 9 CARRIAGE WAY	08844 R / 150	283,600 286,600 570,200		570,200		F01	1	0.00 12,181.42 6,090.71
13	209 1	0.0000 252X200 TRI 2SF L 2AG,POOL .0000 AC	2	SROUR, ALBERT & RIMA 11 STAGECOACH WAY HILLSBOROUGH, NJ 11 STAGECOACH WAY	08844 R / 150	288,000 315,600 603,600		603,600		F01	1	0.00 12,965.66 6,482.83
14	209 2	0.0000 195X183 1SF R 2AG .0000 AC	2	BASILONE, MICHAEL J & DANIELLE 2 CARRIAGE WAY HILLSBOROUGH, NJ 2 CARRIAGE WAY	08844 R / 150	283,000 194,800 477,800		477,800		F01	1	0.00 10,072.92 5,036.46
Page Totals				V1 250		4,000,100 3,586,300	0	7,586,400				Block: 209 Lot: 2

1	2	3	4	5	6	7	8	9	10	11		
Line	Block No Lot No. Qualification Account #	Land Dimensions Building Description Additional Lots Acreage	Prop Class	Owner's Name Address City State Property Location	Billing Code Zip Code Zoning/Tax Map Pg	Value	Exemptions Code Amount	Net Taxable Value	Deductions Code No Owners	Special Tax Codes	Num Units	Deduction Amt 2021 Tax 2022 1st
						Land Improvemnt Total						
1	209 3	0.0000 183X210 TRI 2SF L 2AG .0000 AC	2	DE MILIA, DAVID & JUDITH A 4 CARRIAGE WAY HILLSBOROUGH, NJ 4 CARRIAGE WAY	660 08844 R / 150	287,000 228,100 515,100		515,100		F01	1	0.00 11,589.73 5,794.87
2	209 4	0.0000 175X210 2SF L 2AG,POOL .0000 AC	2	BODNAR, ROGER P SR & DIANE V 6 CARRIAGE WAY HILLSBOROUGH, NJ 6 CARRIAGE WAY	660 08844 R / 150	287,000 265,600 552,600		552,600		F01	1	0.00 11,824.53 5,912.27
3	209 5	0.0000 175X210 2SF L 2AG .0000 AC	2	GLADDEN, TYRONE P & LORRAINE M 8 CARRIAGE WAY HILLSBOROUGH, NJ 8 CARRIAGE WAY	660 08844 R / 150	286,000 268,900 554,900		554,900		F01	1	0.00 11,857.40 5,928.70
4	209 6	0.0000 200X200 2SF L 2AG .0000 AC	2	AUERBACH, EDWARD & ELAINE 15 STAGECOACH WAY HILLSBOROUGH, NJ 15 STAGECOACH WAY	08844 R / 150	291,000 266,500 557,500		557,500		F01	1	0.00 11,817.49 5,908.75
5	209 7	0.0000 200X200 2SF L 2AG, POOL .0000 AC	2	WATTS, STEVEN MICHAEL 17 STAGECOACH WAY HILLSBOROUGH, NJ 17 STAGECOACH WAY	08844-3138 R / 150	290,000 275,700 565,700		565,700		F01	1	0.00 12,648.68 6,324.34
6	PIPE.LINE 1	2620 FT 26 IN PIPE .0000 AC	4B	ALGONQUIN GAS TRANS, LLC BOX 2629 C/O DUFF&PHLPS ADDISON, TX ALGONQUIN PIPELINE	75001 /	0 500,500 500,500		500,500		F01	1	0.00 11,751.75 5,875.88
7	PIPE.LINE 2	56319 FT 36 IN PIPE .0000 AC	4B	TEXAS EASTERN TRANSMISSION, LP BOX 2629 C/O DUFF&PHLPS ADDISON, TX TEXAS EASTERN PIPELINE	75001 /	0 10,547,100 10,547,100		10,547,100		F01	1	0.00 247,645.91 123,822.96
8	PIPE.LINE 3	107741 FT 20 IN PIPE .0000 AC	4B	TEXAS EASTERN TRANSMISSION, LP BOX 2629 C/O DUFF&PHLPS ADDISON, TX TEXAS EASTERN PIPELINE	75001 /	0 10,448,600 10,448,600		10,448,600		F01	1	0.00 245,333.13 122,666.57
9	PIPE.LINE 4	60178 FT 16 IN PIPE .0000 AC	4B	BUCKEYE PIPELINE CO LP ATN PROP TAX PO BOX 56169 HOUSTON, TX BUCKEYE PIPELINE	77256 /	0 5,519,400 5,519,400		5,519,400		F01	1	0.00 129,595.51 64,797.76
10	PIPE.LINE 5	20384 FT 36 IN PIPE .0000 AC	4B	TRANSCONTINENTAL PIPE LINE CORP P O BOX 1396 C/O TAX HOUSTON, TX TRANSCONTINENTAL PIPELINE	77001 /	0 3,817,400 3,817,400		3,817,400		F01	1	0.00 89,632.55 44,816.28
11	PIPE.LINE 6	60218 FT 20 IN PIPE .0000 AC	4B	BUCKEYE PIPELINE CO LP ATN PROP TAX PO BOX 56169 HOUSTON, TX BUCKEYE PIPELINE	77256 /	0 7,320,900 7,320,900		7,320,900		F01	1	0.00 171,894.74 85,947.37
12	PIPE.LINE 7	2684 FT 30 IN PIPE .0000 AC	4B	ALGONQUIN GAS TRANS, LLC BOX 2629 C/O DUFF&PHLPS ADDISON, TX ALGONQUIN PIPELINE	75001 /	0 391,900 391,900		391,900		F01	1	0.00 9,201.82 4,600.91
13	PIPE.LINE 8	56319 FT 42 IN PIPE .0000 AC	4B	TEXAS EASTERN TRANSMISSION, LP BOX 2629 C/O DUFF&PHLPS ADDISON, TX TEXAS EASTERN PIPELINE	75001 /	0 25,475,900 25,475,900		25,475,900		F01	1	0.00 598,174.14 299,087.07

Page Totals						1,441,000 65,326,500	0	66,767,500				Block: PIPE.LINE Lot: 8
-------------	--	--	--	--	--	-------------------------	---	------------	--	--	--	----------------------------


1	2	3		4		5	6	7	8	9		
Line	Block No Lot No. Qualification Account #	Land Dimensions Building Description Additional Lots Acreage	Prop Class	Owner's Name Address City State Property Location	Billing Code Zip Code Zoning/Tax Map Pg	Value Land Improvemnt Total	Exemptions Code Amount	Net Taxable Value	Deductions Code No Owners	Special Tax Codes		
1	9 2	.0000 AC	5A	CONSOLIDATED PENN CORP P O BOX 8499 PHILADELPHIA, PA RIVER ROAD	19101 AG / 33	0 0 0		*Exempt RR*		F01		
2	10 6	0.9500 .9500 AC	5A	CONSOLIDATED PENN CORP P O BOX 8499 PHILADELPHIA, PA MILL LANE	19101 AG / 33	0 0 0		*Exempt RR*		F01		
3	10 7	4.0700 4.0700 AC	5A	CONSOLIDATED RAIL CORPORATION P O BOX 8499 PHILADELPHIA, PA MILL LANE	19101 AG / 33	0 0 0		*Exempt RR*		F01		
4	10 12	0.3700 .3700 AC	5A	CONSOLIDATED PENN CORP P O BOX 8499 PHILADELPHIA, PA MILL LANE	19101 AG / 33	0 0 0		*Exempt RR*		F01		
5	11 2	0.3200 .3200 AC	5A	CONSOLIDATED RAIL CORPORATION P O BOX 8499 PHILADELPHIA, PA MILL LANE	19101 AG / 181	0 0 0		*Exempt RR*		F01		
6	11 3	0.3700 .3700 AC	5A	CONSOLIDATED PENN CORP P O BOX 8499 PHILADELPHIA.,PA MILL LANE	19101 AG / 181	0 0 0		*Exempt RR*		F01		
7	11 7	2.7800 2.7800 AC	5A	CONSOLIDATED RAIL CORPORATION P O BOX 8499 PHILADELPHIA, PA MILL LANE	19105 AG / 181	0 0 0		*Exempt RR*		F01		
8	12 11	30.4800 30.4800 AC	5A	CONSOLIDATED RAIL CORPORATION P O BOX 8499 PHILADELPHIA, PA SOUTH BRANCH ROAD	19101 AG / 34	0 0 0		*Exempt RR*		F01		
9	65 20	11.4100 RAILROAD 11.4100 AC	5A	CONSOLIDATED RAIL CORPORATION P O BOX 8499 PHILADELPHIA, PA ROUTE 206	19101 I1 / 19	0 0 0		*Exempt RR*		F01		
10	142 25	16.0100 16.0100 AC	5A	PENNSYLVANIA LINES LLC C/O NORFOLK 110 FRANKLIN RD,SE BOX 28 ROANOKE, VA ROUTE 206	24042 I1 / 20	0 0 0		*Exempt RR*		F01		
11	143 21	4.0400 4.0400 AC	5A	CONSOLIDATED RAIL CORPORATION P O BOX 8499 PHILADELPHIA, PA ROYCEFIELD ROAD	19101 I2 / 21	0 0 0		*Exempt RR*		F01		
12	148 23	2.3500 2.3500 AC	5A	CONSOLIDATED RAIL CORPORATION 1818 MARKET STREET PHILADELPHIA, PA. BEEKMAN AND HODGE ROAD	19105 RS / 24	0 0 0		*Exempt RR*		F01		
13	148 40	6.6100 AKA B 149 L 9 6.6100 AC	5A	CONSOLIDATED RAIL CORPORATION P O BOX 8499 PHILADELPHIA, PA SOUTH BRANCH ROAD	19101 RS / 35	0 0 0		*Exempt RR*		F01		
14	150 7	6.3500 6.3500 AC	5A	CONSOLIDATED RAIL CORPORATION P O BOX 8499 PHILADELPHIA, PA BEEKMAN LANE	19101 AG / 23	0 0 0		*Exempt RR*		F01		
Page Totals						0 0	0	0				Block: 150 Lot: 7

1	2	3		4		5	6	7	8	9		
Line	Block No Lot No. Qualification Account #	Land Dimensions Building Description Additional Lots Acreage	Prop Class	Owner's Name Address City State Property Location	Billing Code Zip Code Zoning/Tax Map Pg	<u>Value</u> Land Improvemnt Total	Exemptions Code Amount	Net Taxable Value	Deductions Code No Owners	Special Tax Codes		
1	151.09 223	8.5600 RAILROAD	5A	CONSOLIDATED RAIL CORPORATION P O BOX 8499 PHILADELPHIA, PA BEEKMAN LANE	19101 GI / 22	0 0 0		*Exempt RR*		F01		
2	182 8	9.1800 RAILROAD	5A	NEW YORK CENTRAL LINE LLC 500 WATER STREET (J-910) JACKSONVILLE, FL 333 SUNNYMEAD ROAD	32202 M / 72	0 0 0		*Exempt RR*		F01		
3	183 16	13.5200 RAIL ROAD	5A	NEW YORK CENTRAL LINES LLC 500 WATER STREET (J-910) JACKSONVILLE, FL WESTON ROAD	82202 CDZ / 76	0 0 0		*Exempt RR*		F01		
4	199 22	8.8900 RAILROAD	5A	NEW YORK CENTRAL LINES LLC 500 WATER STREET (J-910) JACKSONVILLE, FL WILLOW ROAD	32202 RACR / 83	0 0 0		*Exempt RR*		F01		
5	200.10 21	17.0100 RAILROAD	5A	NEW YORK CENTRAL LINES LLC 500 WATER STREET (J-910) JACKSONVILLE, FL WILLOW ROAD	32202 TECD / 112	0 0 0		*Exempt RR*		F01		
6	201 2	1.7000 200X400 RAILROAD	5A	NEW YORK CENTRAL LINES LLC 500 WATER STREET (J-910) JACKSONVILLE, FL HOMESTEAD ROAD	32202 AG / 112	0 0 0		*Exempt RR*		F01		
7	202 5	15.9000 RAILROAD	5A	NEW YORK CENTRAL LINES LLC 500 WATER STREET (J-910) JACKSONVILLE, FL ROUTE 206	32202 AG / 160	0 0 0		*Exempt RR*		F01		



Page Totals						0 0	0	0				Block: 202 Lot: 5
-------------	--	--	--	--	--	--------	---	---	--	--	--	----------------------

1	2	3		4	5	6	7	8	
Line	Block No Lot No. Qualification Account #	Description	Property Class	Owner's Name Address City & State Property Location Zip Code	Reported Depreciated Book Value	Average Assessment Ratio	Taxable Value of Tangible Pers Property	Special Tax Codes	
1	600 1		6A	UNITED TELEPHONE CO OF NJ INC 1025 ELDORADO BLVD-TX DEP BROOMFIELD, CO 80021		0	0		
2	600 3		6A	NEW JERSEY BELL TELEPHONE CO P O BOX 152206 IRVING, TX 75015-2206	3,488,595	100	3,488,595		



Page Totals					3,488,595		3,488,595		
-------------	--	--	--	--	-----------	--	-----------	--	--

1	2	3		4		5			6	7	8	9	10
Line	Block No Lot No. Qualification Account	Name of Facility Building Description Land Dimensions	Prop Class	Owner's Name Address City State Property Location	Billing Code Zip Code Zoning / Tax Map	Identification Code			Statue Under Which Exemption Claimed	Filing Date Of Statement NJSA 54:4-4.4	Land Improvement <u>100% Value</u> Assessed Value	Total Exempt Value <u>100% Value</u> Assessed Value	Special Tax Codes
						Own er	Purp ose	Desc					
1	1 1	PARK 34.1600 34.1600 AC	15C	STATE OF NJ DEPT OF ENV PROT 401 EAST STATE STREET TRENTON, NJ 442 THREE BRIDGES ROAD	08625 AG / 185	02	09	622	54 04-03.03		341,600 1,159,500	1,501,100	F01
2	1 2	PARK 41.1400 41.1400 AC	15C	STATE OF NJ DEPT OF ENV PROT 401 EAST STATE STREET TRENTON, NJ 430 THREE BRIDGES ROAD	08625 AG / 185	02	09	622	54 04-03.03		411,400 115,000	526,400	F01
3	1 9	PARK 97.426 97.4260 AC	15C	STATE OF NJ DEPT OF ENV PROT 401 EAST STATE STREET TRENTON, NJ 336 THREE BRIDGES ROAD	08625 AG / 185	02	09	622	54 04-03.03		974,300 100	974,400	F01
4	2 1	PARK 0.590 .5900 AC	15C	STATE OF NJ DEPT OF ENV PROT 401 EAST STATE STREET TRENTON, NJ THREE BRIDGES ROAD	08625 AG / 185	02	09	622	54 04-03.03		5,900 0	5,900	F01
5	2 2	PARK 4.960 4.9600 AC	15C	STATE OF NJ DEPT OF ENV PROT 401 EAST STATE STREET TRENTON, NJ THREE BRIDGES ROAD	08625 AG / 185	02	09	622	54 04-03.03		49,600 0	49,600	F01
6	2 3	VACANT LAND 0.2900 .2900 AC	15C	TOWNSHIP OF HILLSBOROUGH 379 SOUTH BRANCH ROAD HILLSBOROUGH, NJ THREE BRIDGES ROAD	08844 AG / 185	04	01	095	54 04-03.03		2,900 0	2,900	F01
7	3 22	FARM 8.5100 8.5100 AC	15C	COUNTY OF SOMERSET P O BOX 3000 SOMERVILLE, NJ THREE BRIDGES ROAD	08876 AG / 184	03	09	080	54 04-04.04	09/24/96	85,100 0	85,100	F01
8	3 23	VACANT LAND 0.8100 .8100 AC	15C	COUNTY OF SOMERSET P O BOX 3000 SOMERVILLE, NJ THREE BRIDGES ROAD	08876 AG / 184	03	09	095	54 04-04.04	09/24/96	3,200 0	3,200	F01
9	3 24	FARM 40.4400 40.4400 AC	15C	COUNTY OF SOMERSET P O BOX 3000 SOMERVILLE, NJ THREE BRIDGES ROAD	08876 AG / 184	03	09	080	54:04-04.04	09/24/96	584,400 0	584,400	F01
10	4 3.07	GROUP HOME 1SF R 2BG 1.070 1.0700 AC	15F	MIDLAND ADULT SERVICES, INC P O BOX 5026 NORTH BRANCH, NJ 234 HOCKENBURY ROAD	08876 AG / 184	20	04	999	54:04-03.06	10/02/20	190,700 245,600	436,300	F01
11	4 6	PARKING LOT 0.600 .6000 AC	15D	CLOVER HILL REFORMED CHURCH 890 AMWELL ROAD HILLSBOROUGH, NJ AMWELL ROAD	08844 AG / 184	23	10	780	54:04-03.06	11/01/70 06/23/21	150,000 0	150,000	F01
12	5 17	FARM 2SAL O 118.0200 118.0200 AC	15C	COUNTY OF SOMERSET P O BOX 3000 SOMERVILLE, NJ 360 THREE BRIDGES ROAD	08876 AG / 184	03	09	080	54 04-04.04	09/24/96	1,180,200 224,800	1,405,000	F01
13	5 37.01	FARM OPEN SPACE 60.0490 60.0490 AC	15C	TOWNSHIP OF HILLSBOROUGH 379 SOUTH BRANCH ROAD HILLSBOROUGH, NJ AMWELL ROAD	08844 AG / 184	04	01	080	54 04-03.03	04/06/98	760,500 0	760,500	F01
14	5 43	DISABLED VETERAN 1SF R 2AG 3.4100 3.4100 AC	15F	GEISE, JAMES WILLAIM & KAREN 869 AMWELL ROAD HILLSBOROUGH, NJ 869 AMWELL ROAD	08844 AG / 184	00	00	097	54:4-3.30	08/26/21	194,100 177,600	371,700	F01
Page Totals											4,933,900 1,922,600	6,856,500	

1	2	3		4		5			6	7	8	9	10
Line	Block No Lot No. Qualification Account	Name of Facility Building Description Land Dimensions	Prop Class	Owner's Name Address City State Property Location	Billing Code Zip Code Zoning / Tax Map	Identification Code			Statue Under Which Exemption Claimed	Filing Date Of Statement NJSA 54:4-4.4	Land Improvement <u>100% Value</u> Assessed Value	Total Exempt Value <u>100% Value</u> Assessed Value	Special Tax Codes
						Own	Purp	ose Desc					
1	6 1	FARM 1.6900 1.6900 AC	15C	COUNTY OF SOMERSET P O BOX 3000 SOMERVILLE, NJ WOODFERN ROAD	08876 AG / 183	03	09	080	54 04-04.04	09/24/96	16,900 0	16,900	F01
2	6 3.03	PARK 250.5790 250.5790 AC	15C	COUNTY OF SOMERSET P O BOX 3000 SOMERVILLE, NJ WOODFERN ROAD	08876 AG / 183	03	09	622	54;04-04.04	12/28/94	2,669,000 26,300	2,695,300	F01
3	6 4	ELEMENTARY SCHOOL 1SB/CB SCHOOL 14.3200 14.3200 AC	15A	HILLSBOROUGH TWP BOARD OF EDUCATION 379 SOUTH BRANCH ROAD HILLSBOROUGH, NJ 425 WOODFERN ROAD	08844 AG / 183	04	03	353	54:04-03.03	11/09/82 07/08/91	273,200 6,486,800	6,760,000	F01
4	6 33	VACANT LAND SEE BRANCHBURG 1.8160 1.8160 AC	15C	COUNTY OF SOMERSET P O BOX 3000 SOMERVILLE, NJ WOODFERN ROAD	08876 AG / 183	03	09	095	54 04-04.04	11/27/02	18,100 0	18,100	F01
5	7 1 X	VACANT 0.0850 .0850 AC	15C	COUNTY OF SOMERSET P O BOX 3000 SOMERVILLE, NJ AMWELL ROAD	08876 AG / 183	03	09	622	54 04-04.04	10/10/01	4,000 0	4,000	F01
6	8 1	VACANT LAND 0.334 .3340 AC	15C	COUNTY OF SOMERSET P O BOX 3000 SOMERVILLE, NJ RIVER ROAD	08876 AG / 182	03	09	095	54 04-03.03	02/26/04	3,300 0	3,300	F01
7	8 2	VACANT LAND 0.2780 .2780 AC	15C	COUNTY OF SOMERSET P O BOX 3000 SOMERVILLE, NJ RIVER ROAD	08876 AG / 182	03	09	095	54:04-03.03	05/04/11	2,800 0	2,800	F01
8	8 4	OPEN SPACE OPEN SPACE 0.441 .4410 AC	15C	TOWNSHIP OF HILLSBOROUGH 379 SOUTH BRANCH ROAD HILLSBOROUGH, NJ RIVER ROAD	08844 AG / 182	04	09	095	54 04-03.03	07/23/03	4,400 0	4,400	F01
9	8 5	OPEN SPACE 1.206 1.2060 AC	15C	COUNTY OF SMERSET P O BOX 3000 SOMERVILLE, NJ RIVER ROAD	08876 AG / 182	03	09	095	54:04-03.03	12/18/17	12,100 0	12,100	F01
10	8 7	VACANT LAND 0.327 .3270 AC	15C	COUNTY OF SOMERSET P O BOX 3000 SOMERVILLE, NJ RIVER ROAD	08876 AG / 182	03	09	095	54 04-03.03	12/09/03	3,300 0	3,300	F01
11	8 8	PARK 25.0100 25.0100 AC	15C	COUNTY OF SOMERSET P O BOX 3000 SOMERVILLE, NJ RIVER ROAD	08876 AG / 182	03	09	622	54 04-03.03	02/28/99	250,100 0	250,100	F01
12	8 9	VACANT LAND 29.6972 29.6972 AC	15C	TOWNSHIP OF HILLSBOROUGH 379 SOUTH BRANCH ROAD HILLSBOROUGH, NJ RIVER ROAD	08844 AG / 182	04	09	095	54 04.03.03		297,000 0	297,000	F01
13	9 2	 .0000 AC	5A	CONSOLIDATED PENN CORP P O BOX 8499 PHILADELPHIA, PA RIVER ROAD	19101 AG / 33	00	00	000			0 0	0	F01
14	9 3	VACANT LAND 0.2280 .2280 AC	15C	COUNTY OF SOMERSET P O BOX 3000 SOMERVILLE, NJ RIVER ROAD	08876 AG / 33	03	09	095	54 04-03.03	02/26/04	2,600 0	2,600	F01
Page Totals											3,556,800 6,513,100	10,069,900	

1	2	3		4		5			6	7	8	9	10
Line	Block No Lot No. Qualification Account	Name of Facility Building Description Land Dimensions	Prop Class	Owner's Name Address City State Property Location	Billing Code Zip Code Zoning / Tax Map	Identification Code			Statue Under Which Exemption Claimed	Filing Date Of Statement NJSA 54:4-4.4	Land Improvement <u>100% Value</u> Assessed Value	Total Exempt Value <u>100% Value</u> Assessed Value	Special Tax Codes
						Own	Purp er	ose Desc					
1	10 2	VACANT LAND VACANT LAND 1.384 1.3840 AC	15C	COUNTY OF SOMERSET P O BOX 3000 SOMERVILLE, NJ RIVERSIDE DRIVE	08876 AG / 29	03	09	095	54:04-03.03	04/14/15	13,800 0	13,800	F01
2	10 3	VACANT LAND 0.8700 .8700 AC	15C	TOWNSHIP OF HILLSBOROUGH 379 SOUTH BRANCH ROAD HILLSBOROUGH, NJ RIVERSIDE DRIVE	08844 AG / 34	04	01	095	54:04-03.03	01/28/82	8,700 0	8,700	F01
3	10 6	 0.9500 .9500 AC	5A	CONSOLIDATED PENN CORP P O BOX 8499 PHILADELPHIA, PA MILL LANE	19101 AG / 33	00	00	000			0 0	0	F01
4	10 7	 4.0700 4.0700 AC	5A	CONSOLIDATED RAIL CORPORATION P O BOX 8499 PHILADELPHIA, PA MILL LANE	19101 AG / 33	00	00	000			0 0	0	F01
5	10 11	VACANT LAND 0.6350 .6350 AC	15C	COUNTY OF SOMERSET P O BOX 3000 SOMERVILLE, NJ MILL LANE	08876 AG / 33	03	09	095	54 04-03.03	02/26/04	6,100 0	6,100	F01
6	10 12	 0.3700 .3700 AC	5A	CONSOLIDATED PENN CORP P O BOX 8499 PHILADELPHIA, PA MILL LANE	19101 AG / 33	00	00	000			0 0	0	F01
7	10 13	VACANT LAND 0.2420 .2420 AC	15C	COUNTY OF SOMERSET P O BOX 3000 SOMERVILLE, NJ RIVER ROAD	08876 AG / 33	03	09	095	54 04-03.03	02/26/04	2,200 0	2,200	F01
8	11 1	OPEN SPACE OPEN SPACE 1.2100 1.2100 AC	15C	TOWNSHIP OF HILLSBOROUGH 379 SOUTH BRANCH ROAD HILLSBOROUGH, NJ MILL LANE	08844 AG / 181	04	09	095	54 04-03.03	07/23/03	12,100 0	12,100	F01
9	11 2	 0.3200 .3200 AC	5A	CONSOLIDATED RAIL CORPORATION P O BOX 8499 PHILADELPHIA, PA MILL LANE	19101 AG / 181	00	00	000			0 0	0	F01
10	11 3	 0.3700 .3700 AC	5A	CONSOLIDATED PENN CORP P O BOX 8499 PHILADELPHIA, PA MILL LANE	19101 AG / 181	00	00	000			0 0	0	F01
11	11 7	 2.7800 2.7800 AC	5A	CONSOLIDATED RAIL CORPORATION P O BOX 8499 PHILADELPHIA, PA MILL LANE	19105 AG / 181	00	00	000			0 0	0	F01
12	11 13.02	OPEN SPACE 27.837 27.8370 AC	15C	TOWNSHIP OF HILLSBOROUGH 379 SOUTH BRANCH ROAD HILLSBOROUGH, NJ RIVER ROAD	08844 AG / 181	04	01	080	54 04-03.03		278,400 0	278,400	
13	11 16	CHURCH 1SS + 2.4920 2.4920 AC	15D	NESHANIC REFORMED CHURCH 715 AMWELL ROAD HILLSBOROUGH, NJ 715 AMWELL ROAD	08844 AG / 181	23	10	040	54:04-03.06	11/01/70 06/21/21	232,500 1,822,000	2,054,500	F01
14	11 23	THEATRE 1SF 1.5190 1.5190 AC	15D	SOMERSET VALLEY PLAYERS 601 ROUTE 206 - SU 26-216 HILLSBOROUGH, NJ 689 AMWELL ROAD	08844 C1 / 181	24	03	604	54:04-03.03	02/25/85 09/05/19	145,200 257,700	402,900	F01
Page Totals											699,000 2,079,700	2,778,700	

1	2	3		4		5			6	7	8	9	10
Line	Block No Lot No. Qualification Account	Name of Facility Building Description Land Dimensions	Prop Class	Owner's Name Address City State Property Location	Billing Code Zip Code Zoning / Tax Map	Identification Code			Statue Under Which Exemption Claimed	Filing Date Of Statement NJSA 54:4-4.4	Land Improvement <u>100% Value</u> Assessed Value	Total Exempt Value <u>100% Value</u> Assessed Value	Special Tax Codes
						Own	Purp	er					
1	11 26	CEMETERY 8.4500 8.4500 AC	15E	NESHANIC CEMETERY ASSOCIATION 112 EAST MOUNTAIN ROAD HILLSBOROUGH, NJ OFF AMWELL ROAD	08844 AG / 181	24	11	106	54:04-03.09	11/01/70 10/13/21	244,300 6,800	251,100	F01
2	12 4	VACANT LAND 0.5200 .5200 AC	15C	TOWNSHIP OF HILLSBOROUGH 379 SOUTH BRANCH ROAD HILLSBOROUGH, NJ CLAWSON AVENUE	08844 AG / 30	04	01	095	54:04-03.03	01/28/82	5,900 0	5,900	F01
3	12 5	OPEN SPACE OPEN SPACE 4.0667 4.0667 AC	15C	TOWNSHIP OF HILLSBOROUGH 379 SOUTH BRANCH ROAD HILLSBOROUGH, NJ CLAWSON AVENUE	08844 AG / 34	04	09	095	54:04-03.03		235,700 0	235,700	F01
4	12 10	OPEN SPACE OPEN SPACE 5.5465 5.5465 AC	15C	COUNTY OF SOMERSET P O BOX 3000 SOMERVILLE, NJ RIVERSIDE DRIVE	08876 AG / 34	03	09	095	54:04-03.03	05/20/09	55,500 0	55,500	F01
5	12 11	 30.4800 30.4800 AC	5A	CONSOLIDATED RAIL CORPORATION P O BOX 8499 PHILADELPHIA, PA SOUTH BRANCH ROAD	19101 AG / 34	00	00	000			0 0	0	F01
6	12 13	OPEN SPACE 25.784 25.7840 AC	15C	SOMERSET COUNTY IMPR AUTHORITY P O BOX 3000 SOMERVILLE, NJ AMWELL ROAD	08876 AG / 34	03	09	095	54:04-03.03	06/26/18	257,800 0	257,800	F01
7	12 21	GARAGE 4.7700 4.7700 AC	15C	TOWNSHIP OF HILLSBOROUGH 379 SOUTH BRANCH ROAD HILLSBOROUGH, NJ SOUTH BRANCH ROAD	08844 R / 34	04	01	763	54:04-03.03		248,800 143,800	392,600	F01
8	12 22	RECREATION CNTR YMCA BUILDING 6.0835 6.0835 AC	15D	SOMERSET VALLEY YOUNG MEN'S ASSOCIA 140 MOUNT AILY ROAD BASKING RIDGE, NJ 19 EAST MOUNTAIN ROAD	07920 R / 34	20	04	051	54:04-03.03	06/14/94 07/01/19	304,000 4,683,800	4,987,800	F01
9	12 23	PUBLIC WORKS BLDG 2SB, 1SB 3.1734 3.1734 AC	15C	TOWNSHIP OF HILLSBOROUGH 379 SOUTH BRANCH ROAD HILLSBOROUGH, NJ 21 EAST MOUNTAIN ROAD	08844 R / 34	04	01	001	54:04-03.03		554,800 1,837,400	2,392,200	F01
10	12 26.01 X	UTILTY BLDG OPEN SPACE 73.750 73.7500 AC	15C	TOWNSHIP OF HILLSBOROUGH 379 SOUTH BRANCH ROAD HILLSBOROUGH, NJ 29 EAST MOUNTAIN ROAD	08844 AG / 34	04	09	025	54:04-03.03		737,500 35,600	773,100	F01
11	12 28.01	FARM OPEN SPACE 7.3491 7.3491 AC	15C	TOWNSHIP OF HILLSBOROUGH 379 SOUTH BRANCH ROAD HILLSBOROUGH, NJ 41 EAST MOUNTAIN ROAD	08844 AG / 34	04	09	095	54:04-03.03		73,500 0	73,500	F01
12	12 29.01	OPEN SPACE OPEN SPACE 3.0000 3.0000 AC	15C	TOWNSHIP OF HILLSBOROUGH 379 SOUTH BRANCH ROAD HILLSBOROUGH, NJ 45 EAST MOUNTAIN ROAD	08844 AG / 34	04	09	095	54:04-03.3		70,000 0	70,000	F01
13	12 33	OPEN SPACE OPEN SPACE 66.8800 66.8800 AC	15C	TOWNSHIP OF HILLSBOROUGH 379 SOUTH BRANCH ROAD HILLSBOROUGH, NJ MILL LANE	08844 AG / 34	04	09	095	54:04-03.03		668,800 0	668,800	F01
14	12 47	OPEN SPACE OPEN SPACE 85.9020 85.9020 AC	15C	TOWNSHIP OF HILLSBOROUGH 379 SOUTH BRANCH ROAD HILLSBOROUGH, NJ SOUTH BRANCH ROAD	08844 AG / 34	04	09	095	54:04-03.03		859,000 0	859,000	F01
Page Totals											4,315,600 6,707,400	11,023,000	

1	2	3		4		5			6	7	8	9	10
Line	Block No Lot No. Qualification Account	Name of Facility Building Description Land Dimensions	Prop Class	Owner's Name Address City State Property Location	Billing Code Zip Code Zoning / Tax Map	Identification Code	Statue Under Which Exemption Claimed	Filing Date Of Statement NJSA 54:4-4.4	Land Improvement 100% Value Assessed Value	Total Exempt Value 100% Value Assessed Value	Special Tax Codes		
												Own er	Purp ose
1	13.01 4.18	OPEN SPACE OPEN SPACE 12.170 AC 12.1700 AC	15C	TOWNSHIP OF HILLSBOROUGH 379 SOUTH BRANCH ROAD HILLSBOROUGH, NJ NORZ DRIVE	08844 RS / 29	04 09 095	54 04-03.03	12/03/97	215,400 0	215,400	F01		
2	13.01 7.02	FARM 59.9600 59.9600 AC	15C	TOWNSHIP OF HILLSBOROUGH 379 SOUTH BRANCH ROAD HILLSBOROUGH, NJ SOUTH BRANCH ROAD	08844 RS / 28	04 01 080	54 04-03.03	08/18/05	599,600 0	599,600	F01		
3	13.01 40	TAX LIEN FORECLOSUR 0.2000 .2000 AC	15C	TOWNSHIP OF HILLSBOROUGH 379 SOUTH BRANCH ROAD HILLSBOROUGH, NJ TENTH STREET	08844 CR / 29	04 01 047	54 04-03.03		2,000 0	2,000	F01		
4	14 1	RESERVOIR .324 .3240 AC	15C	STATE OF NJ DEPT OF ENV PROT 401 EAST STATE STREET TRENTON, NJ 871 RIVER ROAD	08625 CR / 27	02 08 226	54:04-03.03		136,200 0	136,200	F01		
5	14 2.01	RESERVOIR .132 .1320 AC	15C	STATE OF NJ DEPT OF ENV PROT 401 EAST STATE STREET TRENTON, NJ RIVER ROAD	08625 CR / 27	02 08 226	54:04-03.03		126,600 0	126,600	F01		
6	14 3	RESERVOIR .117 .1170 AC	15C	STATE OF NJ DEPT OF ENV PROT 401 EAST STATE STREET TRENTON, NJ 873 RIVER ROAD	08625 CR / 27	02 08 226	54:04-03.03		125,900 0	125,900	F01		
7	14 5	RESERVOIR 3.6100 3.6100 AC	15C	STATE OF NJ DEPT OF ENV PROT 401 EAST STATE STREET TRENTON, NJ RIVER ROAD	08625 CR / 27	02 08 226	54:04-03.03		36,100 0	36,100	F01		
8	14 6	VACANT-OVERAGE PARK 0.140 .1400 AC	15D	REFORMED CHURCH AT SOUTH BRANCH 890 RIVER ROAD HILLSBOROUGH, NJ RIVER ROAD	08844 CR / 27	23 10 095	54:04-03.06	11/01/70 06/14/21	1,400 0	1,400	F01		
9	14 7.01	RESERVOIR 0.9960 .9960 AC	15C	STATE OF NJ DEPT OF ENV PROT 401 EAST STATE STREET TRENTON, NJ RIVER ROAD	08600 RS / 27	02 08 226	54:04-03.03		25,000 0	25,000	F01		
10	14 8.01	RESERVOIR 0.2680 .2680 AC	15C	STATE OF NJ DEPT OF ENV PROT 401 EAST STATE STREET TRENTON, NJ RIVER ROAD	08600 RS / 27	02 08 226	54:04-03.03		2,600 0	2,600	F01		
11	14 10	RESERVOIR 7.2850 7.2850 AC	15C	STATE OF NJ DEPT OF ENV PROT 401 EAST STATE STREET TRENTON, NJ RIVER ROAD	08625 RS / 27	02 08 226	54 04-03-03		72,800 0	72,800	F01		
12	14 10.02	RESERVOIR 0.2700 .2700 AC	15C	STATE OF NJ DEPT OF ENV PROT 401 EAST STATE STREET TRENTON, NJ RIVER ROAD	08625 RS / 27	02 08 226	54:04-03.03		2,900 0	2,900	F01		
13	14 10.03	RESERVOIR 25.4000 25.4000 AC	15C	STATE OF NJ DEPT OF ENV PROT 401 EAST STATE STREET TRENTON, NJ RIVER ROAD	08625 RS / 27	02 08 226	54:04-03.03		254,000 0	254,000	F01		
14	14 11	RESERVOIR 13.4500 13.4500 AC	15C	STATE OF NJ DEPT OF ENV PROT 401 EAST STATE STREET TRENTON, NJ RIVER ROAD	08625 RS / 27	02 08 226	54:04-03.03		134,500 0	134,500	F01		
Page Totals									1,735,000 0	1,735,000			

1	2	3		4		5			6	7	8		9	10
Line	Block No Lot No. Qualification Account	Name of Facility Building Description Land Dimensions	Prop Class	Owner's Name Address City State Property Location	Billing Code Zip Code Zoning / Tax Map	Identif ication Code	Statue Under Which Exemption Claimed	Filing Date Of Statement NJSA 54:4-4.4	Land Improvement 100% Value Assessed Value	Total Exempt Value 100% Value Assessed Value	Special Tax Codes			
												Own er	Pur pose	Desc
1	14 13	RESERVOIR 64.1440 64.1440 AC	15C	STATE OF NJ DEPT OF ENV PROT 401 EAST STATE STREET TRENTON, NJ RIVER ROAD	08625 RS / 27	02	08	226	54:04-03.03		641,400 0	641,400	F01	
2	20 11	TAX LIEN FORECLOSURE 0.1900 .1900 AC	15C	TOWNSHIP OF HILLSBOROUGH 379 SOUTH BRANCH ROAD HILLSBOROUGH, NJ SIXTH STREET	08844 CR / 32	04	01	047	54:04-03.03	01/28/82	9,500 0	9,500	F01	
3	23 3.01	WALKWAY 0.0510 .0510 AC	15C	TOWNSHIP OF HILLSBOROUGH 379 SOUTH BRANCH ROAD HILLSBOROUGH, NJ SOUTH BRANCH ROAD	08844 CR / 31	04	01	095	54 04-03.03		2,500 0	2,500	F01	
4	23 5	DISABLED VETERAN 15AL R 0.4700 .4700 AC	15F	MLECZKO, ZEFIRYN F & VERONICA P O BOX 159 FLAGTOWN, NJ 12 THIRD STREET	08821 CR / 31	24	04	097	54:04-03.30	01/20/10 10/31/16	178,500 145,600	324,100	F01	
5	27 3	SEWER DISPOSAL 0.3200 .3200 AC	15C	HILLSBOROUGH MUNICIPAL UTIL AUTH P O BOX 5909 HILLSBOROUGH, NJ 37 NINTH STREET	08844 CR / 32	04	08	254	54:04-03.03		3,200 0	3,200	F01	
6	27 10	SEWER DISPOSAL 0.3200 .3200 AC	15C	HILLSBOROUGH MUNICIPAL UTIL AUTH P O BOX 5909 HILLSBOROUGH, NJ TENTH STREET	08844 CR / 32	04	08	254	54:04-03.03		3,200 0	3,200	F01	
7	28 3	VACANT 0.5100 .5100 AC	15C	TOWNSHIP OF HILLSBOROUGH 379 SOUTH BRANCH ROAD HILLSBOROUGH, NJ EIGHTH STREET	08844 CR / 32	04	01	095	54:04-03.03		5,100 0	5,100	F01	
8	29 2	VACANT 1.140 1.1400 AC	15C	TOWNSHIP OF HILLSBOROUGH 379 SOUTH BRANCH ROAD HILLSBOROUGH, NJ EIGHTH STREET	08844 CR / 32	04	01	095	54:04-03.03		51,400 0	51,400	F01	
9	29 4	VACANT 1.1400 1.1400 AC	15C	TOWNSHIP OF HILLSBOROUGH 379 SOUTH BRANCH ROAD HILLSBOROUGH, NJ SEVENTH STREET	08844 CR / 32	04	01	095	54:04-03.03		51,400 0	51,400	F01	
10	29 6	VACANT 0.126 .1260 AC	15C	TOWNSHIP OF HILLSBOROUGH 379 SOUTH BRANCH ROAD HILLSBOROUGH, NJ HALL AVENUE	08844 CR / 32	04	01	095	54:04-03.03		1,300 0	1,300	F01	
11	29 7	VACANT 0.151 .1510 AC	15C	TOWNSHIP OF HILLSBOROUGH 379 SOUTH BRANCH ROAD HILLSBOROUGH, NJ HALL AVENUE	08844 CR / 32	04	01	095	54:04-03.03		1,500 0	1,500	F01	
12	30 7	TAX LIEN FORECLOSURE 0.063 .0630 AC	15C	TOWNSHIP OF HILLSBOROUGH 379 SOUTH BRANCH ROAD HILLSBOROUGH, NJ SIXTH STREET	08844 CR / 32	04	01	047	54:04-03.03	01/28/82	3,200 0	3,200	F01	
13	30 8	VACANT 0.5600 .5600 AC	15C	TOWNSHIP OF HILLSBOROUGH 379 SOUTH BRANCH ROAD HILLSBOROUGH, NJ HALL AVENUE	08844 CR / 32	04	01	095	54:04-03.03		28,000 0	28,000	F01	
14	30 9	VACANT 0.5100 .5100 AC	15C	TOWNSHIP OF HILLSBOROUGH 379 SOUTH BRANCH ROAD HILLSBOROUGH, NJ 40 SEVENTH STREET	08844 CR / 32	04	01	095	54:04-03.03		25,500 0	25,500	F01	
Page Totals											1,005,700 145,600	1,151,300		

1	2	3		4		5			6	7	8		9	10
Line	Block No Lot No. Qualification Account	Name of Facility Building Description Land Dimensions	Prop Class	Owner's Name Address City State Property Location	Billing Code Zip Code Zoning / Tax Map	Identification Code			Statue Under Which Exemption Claimed	Filing Date Of Statement NJSA 54:4-4.4	Land Improvement		Total Exempt Value	Special Tax Codes
						Own er	Purp ose	Desc			<u>100% Value</u> Assessed Value	<u>100% Value</u> Assessed Value		
1	30 10	VACANT 0.063 .0630 AC	15C	TOWNSHIP OF HILLSBOROUGH 379 SOUTH BRANCH ROAD HILLSBOROUGH, NJ SEVENTH STREET	08844 CR / 32	04	01	095	54:04-03.03		3,200 0	3,200	F01	
2	30 11	VACANT 0.1900 .1900 AC	15C	TOWNSHIP OF HILLSBOROUGH 379 SOUTH BRANCH ROAD HILLSBOROUGH, NJ SEVENTH STREET	08844 CR / 32	04	01	095	54:04-03.03		1,900 0	1,900	F01	
3	30 12	VACANT 0.126 .1260 AC	15C	TOWNSHIP OF HILLSBOROUGH 379 SOUTH BRANCH ROAD HILLSBOROUGH, NJ SEVENTH STREET	08844 CR / 32	04	01	095	54:04-03.03		1,300 0	1,300	F01	
4	30 13	VACANT 0.3800 .3800 AC	15C	TOWNSHIP OF HILLSBOROUGH 379 SOUTH BRANCH ROAD HILLSBOROUGH, NJ SEVENTH STREET	08844 CR / 32	04	01	095	54:04-03.03		3,800 0	3,800	F01	
5	34 9	TAX LIEN FORECLOSURE 0.126 .1260 AC	15C	TOWNSHIP OF HILLSBOROUGH 379 SOUTH BRANCH ROAD HILLSBOROUGH, NJ SECOND STREET	08844 CR / 31	04	01	047	54 04-03-03		1,300 0	1,300	F01	
6	34 10	TAX LIEN FORECLOSURE 0.126 .1260 AC	15C	TOWNSHIP OF HILLSBOROUGH 37 SOUTH BRANCH ROAD HILLSBOROUGH, NJ SECOND STREET	08844 CR / 31	04	01	047	54 04-03-03		1,300 0	1,300	F01	
7	34 12	TAX LIEN FORECLOSURE 0.126 .1260 AC	15C	TOWNSHIP OF HILLSBOROUGH 379 SOUTH BRANCH ROAD HILLSBOROUGH, NJ HALL AVENUE	08844 CR / 31	04	01	047	54 04-03-03		1,300 0	1,300	F01	
8	35 1 X	VOLUNTEER FIRE CO 1SB 0.8115 .8115 AC	15D	HILLSBOROUGH VOL FIRE CO 1 P O BOX 111 FLAGTOWN, NJ 20 EQUATOR AVENUE	08821 CR / 31	24	06	505	54:04-03.10	11/01/70 09/16/18	160,500 620,100	780,600	F01	
9	35 2	VACANT LAND 0.126 .1260 AC	15D	HILLSBOROUGH VOL FIRE CO 1 P O BOX 111 FLAGTOWN, NJ FIRST STREET	08821 CR / 31	04	01	095	54:04-03.10	10/12/82 11/14/15	1,300 0	1,300	F01	
10	35 3	VACANT 0.063 .0630 AC	15D	HILLSBOROUGH VOL FIRE CO 1 P O BOX 111 FLAGTOWN, NJ FIRST STREET	08821 CR / 31	04	01	095	54:04-03.10	10/12/82 11/14/15	600 0	600	F01	
11	36 3 X	DISABLED VETERAN 2SF O 2UG-2UNIT 0.6100 .6100 AC	15F	LOCALIO, DALE & ARNA 254 SOUTH BRANCH ROAD HILLSBOROUGH, NJ 254 SOUTH BRANCH ROAD	08844 CR / 31	24	04	097	54:04-03.30	05/08/18 06/24/21	92,700 65,000	157,700	F01	
12	41 8	OPEN SPACE OPEN SPACE 0.6600 .6600 AC	15C	TOWNSHIP OF HILLSBOROUGH 379 SOUTH BRANCH ROAD HILLSBOROUGH, NJ SIXTH STREET	08844 CR / 32	04	09	095	54:04-03.03	12/15/95	6,600 0	6,600	F01	
13	42 4.01	DISABLED VETERAN 1SB R 2AG 0.6300 .6300 AC	15F	BENNETT, JOHN JR & PEGGY 77 FOURTH STREET FLAGTOWN, NJ 77 FOURTH STREET	08821 CR / 31	24	04	097	54:04-03.30	06/29/10 10/31/16	186,500 216,500	403,000	F01	
14	48 9	PARK 2.5700 2.5700 AC	15C	COUNTY OF SOMERSET P O BOX 3000 SOMERVILLE, NJ RIVER ROAD	08876 AG / 6	03	09	622	54 04-04.04	08/26/96	25,700 0	25,700	F01	
Page Totals											488,000 901,600	1,389,600		

1	2	3		4		5			6	7	8	9	10
Line	Block No Lot No. Qualification Account	Name of Facility Building Description Land Dimensions	Prop Class	Owner's Name Address City State Property Location	Billing Code Zip Code Zoning / Tax Map	Identification Code			Statue Under Which Exemption Claimed	Filing Date Of Statement NJSA 54:4-4.4	Land Improvement 100% Value Assessed Value	Total Exempt Value 100% Value Assessed Value	Special Tax Codes
						Own	Purp	Desc					
1	48 10	PARK 15.7900 15.7900 AC	15C	COUNTY OF SOMERSET P O BOX 3000 SOMERVILLE, NJ BRIDGEWATER LINE	08876 AG / 1	03	09	622	54:04-03.03		157,900 0	157,900	F01
2	48 11.03	OPEN SPACE OPEN SPACE 10.2340 10.2340 AC	15C	TOWNSHIP OF HILLSBOROUGH 379 SOUTH BRANCH ROAD HILLSBOROUGH, NJ RIVER ROAD	08844 AG / 1	04	09	080	54 04-03.03	05/31/05	102,300 0	102,300	F01
3	48 11.04	DETENTION BASIN DETENTION BASIN 3.4716 3.4716 AC	15C	TOWNSHIP OF HILLSBOROUGH 379 SOUTH BRANCH ROAD HILLSBOROUGH, NJ RIVER ROAD-BASIN	08445 AG / 1	04	09	226	54;04-03-03	04/14/91	34,700 0	34,700	F01
4	48 11.06	RESERVOIR 111.5000 111.5000 AC	15C	STATE OF NJ DEPT OF ENV PROT 401 EAST STATE STREET TRENTON, NJ RIVER ROAD	08625 AG / 1	02	08	226	54:04-03.03		1,115,000 0	1,115,000	F01
5	48 11.07	CEMETERY CEMETARY .273 .2730 AC	15E	UNKNOWN C/O HILLSBOROUGH TOWNSHIP 379 SOUTH BRANCH ROAD HILLSBOROUGH, NJ RIVER ROAD	08844 AG / 1	04	09	080	54 04-03.03	05/31/05	13,700 0	13,700	F01
6	48 14.01	RESERVOIR 4.5800 4.5800 AC	15C	STATE OF NJ DEPT OF ENV PROT 401 EAST STATE STREET TRENTON, NJ RIVER ROAD	08625 AG / 1	02	08	226	54:04-03.03		229,000 0	229,000	F01
7	48 15	ROAD 0.270 .2700 AC	15C	COUNTY OF SOMERSET P O BOX 3000 SOMERVILLE, NJ RIVER ROAD	08876 CR / 1	03	07	704	54 04-04.04		2,700 0	2,700	F01
8	48 16	RESERVOIR 0.100 .1000 AC	15C	STATE OF NJ DEPT OF ENV PROT 401 EAST STATE STREET TRENTON, NJ RIVER ROAD	08625 CR / 1	02	08	226	54:04-03.03		5,000 0	5,000	F01
9	48 16.01	VACANT LAND 0.030 .0300 AC	15C	STATE OF NJ DEPT OF ENV PROT 401 EAST STATE STREET TRENTON, NJ RIVER ROAD	08600 CR / 1	02	09	095	54 04-03.03		1,500 0	1,500	F01
10	48 19	RESERVOIR 0.307 .3070 AC	15C	STATE OF NJ DEPT OF ENV PROT 401 EAST STATE STREET TRENTON, NJ RIVER ROAD	08625 CR / 1	02	09	226	54-04-03-03		3,100 0	3,100	F01
11	48 20	RESERVOIR 0.171 .1710 AC	15C	STATE OF NJ DEPT OF ENV PROT 401 EAST STATE STREET TRENTON, NJ RIVER ROAD	08625 CR / 1	02	08	226	54:04-03.03		1,700 0	1,700	F01
12	49 1 X	AGRICULTURE RESEARCH BLDGS .0000 AC	15D	DUKE FARMS FOUNDATION 80 ROUTE 206 SOUTH HILLSBOROUGH, NJ DUKES PARKWAY WEST	08844 AGOS / 9	20	03	365	54:04-03.03	10/21/70 07/12/21	480,000 2,336,000	2,816,000	F01
13	49 3 X	AGRICULTURE RESEARCH BLDGS 2.000 2.0000 AC	15D	DUKE FARMS FOUNDATION 80 ROUTE 206 SOUTH HILLSBOROUGH, NJ 80 ROUTE 206	08844 OSCL / 9	20	03	365	54:04-03.03	10/21/70 07/12/21	400,000 550,400	950,400	F01
14	49 3.01	AGRICULTURAL RES GREENHOUSE 12.360 12.3600 AC	15D	DUKE FARMS FOUNDATION 80 ROUTE 206 SOUTH HILLSBOROUGH, NJ 90 ROUTE 206	08844 AG / 9	20	03	365	54:04-03.03	11/01/70 07/12/21	353,600 0	353,600	F01
Page Totals											2,900,200 2,886,400	5,786,600	

1	2	3		4		5			6	7	8	9	10
Line	Block No Lot No. Qualification Account	Name of Facility Building Description Land Dimensions	Prop Class	Owner's Name Address City State Property Location	Billing Code Zip Code Zoning / Tax Map	Identification Code			Statue Under Which Exemption Claimed	Filing Date Of Statement NJSA 54:4-4.4	Land Improvement <u>100% Value</u> Assessed Value	Total Exempt Value <u>100% Value</u> Assessed Value	Special Tax Codes
						Own	Purp er	ose Desc					
1	50 2	VACANT LAND 133.8900 133.8900 AC	15C	COUNTY OF SOMERSET P O BOX 3000 SOMERVILLE, NJ DUKES PARKWAY EAST	08876 AG / 9	03	09	095	54:04-03.03	10/18/07	338,900 0	338,900	F01
2	51 4 P0001	PARKING APPORTIONED 6.3480 6.3480 AC	15F	STARBARE ASSOCIATES LP 103 EISENWHOWER PKWY ROSELAND, NJ COURTYARD	07068 02 / 10	24	21	990	NJSA 46:8B		0 0	0	F01
3	51 6	RIGHT OF WAY 2SF L 5.0200 5.0200 AC	15C	STATE OF NJ DEPT OF TRANS CN 614 TRENTON, NJ 55 ROUTE 206 SOUTH	08625 I-3 / 10	02	07	728	54 04-03.03	09/12/97	263,400 182,800	446,200	F01
4	58 1.02 X	SYNAGOGUES 1SCBS 2.9960 2.9960 AC	15D	TEMPLE BETH EL 67 ROUTE 206 SOUTH HILLSBOROUGH, NJ 67 ROUTE 206 SOUTH	08844 02 / 14	23	10	046	54:04-03.06	11/01/70 10/10/17	350,000 5,911,600	6,261,600	F01
5	59 7	DISABLED VETERAN 1SF S 2AG 0.480 .4800 AC	15F	AYUSO, JAIME L 106 KIMBERLY ROAD HILLSBOROUGH, NJ 106 KIMBERLY ROAD	08844 R / 11	24	04	097	54:04-03.30	09/11/13 07/03/19	232,300 184,400	416,700	F01
6	63 6	RESIDENCE 2SF S 1BG 0.500 .5000 AC	15D	ALTERNATIVES HOMES 2004 INC 600 FIRST AVENUE RARITAN, NJ 3 CLAUDIA ROAD	08869 R / 11	20	04	999	54:04-03-06	10/30/06 11/14/15	270,000 129,000	399,000	F01
7	64 6	DISABLED VETERAN 1SF S 1BG 0.558 .5580 AC	15F	JERNIGAN, JAMES & JENNIFER 138 TAYLOR AVENUE HILLSBOROUGH, NJ 138 TAYLOR AVENUE	08844 R / 11	24	04	097	54:04-03.30	12/14/11 07/08/19	272,900 145,300	418,200	F01
8	65 7	RIGHT OF WAY 0.7400 .7400 AC	15C	STATE OF NJ DEPT OF TRANS 1035 PARKWAY AVE BOX 600 TRENTON, NJ 111 ROUTE 206 SOUTH	08625 HS / 15	02	07	728	54 04-03.03	06/02/98	355,200 75,100	430,300	F01
9	65 8	RIGHT OF WAY 1.5SF F 1AG 0.4500 .4500 AC	15C	STATE OF NJ DEPT OF TRANS 1035 PARKWAY AVENUE TRENTON, NJ 113 ROUTE 206 SOUTH	08625 HS / 15	02	07	728	54 04-03.03	01/05/98	216,000 28,000	244,000	F01
10	65 20	RAILROAD 11.4100 11.4100 AC	5A	CONSOLIDATED RAIL CORPORATION P O BOX 8499 PHILADELPHIA, PA ROUTE 206	19101 I1 / 19	00	00	000			0 0	0	F01
11	65 22	RECREATION 28.2740 28.2740 AC	15C	TOWNSHIP OF HILLSBOROUGH 379 SOUTH BRANCH ROAD HILLSBOROUGH, NJ 2016 BROOKS BOULEVARD	08844 R / 15	04	01	095	54:04-03.03		712,500 0	712,500	F01
12	65 47	RESIDENCE 1SF 2 2BG 0.710 .7100 AC	15D	SERV PROPERTIES & MANAGEMENT INC 20 SCOTCH ROAD EWING, NJ 22 SHERWOOD CLOSE	08628 R / 15	20	04	999	54:4-3.6	08/22/14 09/12/17	270,500 249,000	519,500	F01
13	65.04 1 X	MANVILLE BPOE 5.6370 5.6370 AC	15D	MANVILLE BPOE LODGE NO 2119 1500 BROOKS BOULEVARD HILLSBOROUGH, NJ 1500 BROOKS BOULEVARD	08844 R / 13	21	12	640	54:04-03.03	08/29/72 11/04/21	221,300 1,434,700	1,656,000	F01
14	65.04 2	CHURCH CHURCH 3.0000 3.0000 AC	15D	UKRAINIAN CATHOLIC ARCHDIOCESE 1700 BROOKS BOULEVARD HILLSBOROUGH, NJ 1700 BROOKS BOULEVARD	08844 R / 13	23	10	040	54 04-03.06	10/14/90 07/02/19	195,000 1,400,300	1,595,300	F01
Page Totals											3,698,000 9,740,200	13,438,200	

1	2	3		4		5			6	7	8	9	10
Line	Block No Lot No. Qualification Account	Name of Facility Building Description Land Dimensions	Prop Class	Owner's Name Address City State Property Location	Billing Code Zip Code Zoning / Tax Map	Identification Code			Statue Under Which Exemption Claimed	Filing Date Of Statement NJSA 54:4-4.4	Land Improvement <u>100% Value</u> Assessed Value	Total Exempt Value <u>100% Value</u> Assessed Value	Special Tax Codes
						Own	Purp	Desc					
1	65.04 2.01	HEALTH CENTER 15B 4.3000 4.3000 AC	15C	STATE OF NJ JOHN FITCH WAY TRENTON, NJ BROOKS BOULEVARD	08625 R / 13	02	04	307	54:04-03.03		208,000 894,800	1,102,800	F01
2	65.04 3 X	CHURCH & BUILDINGS 15.0000 15.0000 AC	15D	ST MARY GREEK CATHOLIC CHURCH 1900 BROOKS BOULEVARD HILLSBOROUGH, NJ 1900 BROOKS BOULEVARD	08844 R / 13	23	10	040	54	10/02/81 07/09/19	315,000 3,977,600	4,292,600	F01
3	65.04 6	VACANT OPEN SPACE 16.0000 16.0000 AC	15C	TOWNSHIP OF HILLSBOROUGH 379 SOUTH BRANCH ROAD HILLSBOROUGH, NJ BROOKS BOULEVARD	08844 R / 13	04	01	095	54:04-03.03		365,000 0	365,000	F01
4	65.04 15	DISABLED VETERAN 15V S 1AG 0.344 .3440 AC	15F	DROZD, RAYMOND E & PATRICIA A 11 MAGDA LANE HILLSBOROUGH, NJ 11 MAGDA LANE	08844 R / 13	24	04	097	54:04-03.30	06/04/07 10/31/16	252,200 159,100	411,300	F01
5	66 1.03	ROUTE 206 BYPASS 2.5500 2.5500 AC	15C	STATE OF NJ DEPT OF TRANS 1035 PARKWAY AVE BOX 616 TRENTON, NJ OLD CAMPLAIN ROAD	08625 11 / 19	02	07	728	54:04-03.03	07/31/08	223,100 0	223,100	F01
6	67 10	DISABLED VETERAN 1.5SF F 0.416 .4160 AC	15F	JOSWICK, MICHAEL & TARA 2268 CAMPLAIN ROAD HILLSBOROUGH, NJ 2268 CAMPLAIN ROAD	08844 RA / 19	24	04	097	54:04-03.30	01/09/18 07/07/19	171,300 125,700	297,000	F01
7	67 18.02	RESIDENCE 15CB 1.0450 1.0450 AC	15D	COMMUNITY OPTIONS ENTERPRISES, INC 16 FARBER ROAD PRINCETON, NJ 2230 CAMPLAIN ROAD	08540 RA / 19	20	04	997	54:04.03.06	07/28/00 06/21/21	160,500 788,300	948,800	F01
8	86 19	VACANT LAND 0.0918 .0918 AC	15C	TOWNSHIP OF HILLSBOROUGH 379 SOUTH BRANCH ROAD HILLSBOROUGH, NJ CAMPLAIN ROAD	08844 R / 17	04	01	095	54:04-03.03	01/28/82	4,600 0	4,600	F01
9	86 21.02	VACANT LAND 31.300 31.3000 AC	15C	TOWNSHIP OF HILLSBOROUGH 379 SOUTH BRANCH ROAD HILLSBOROUGH, NJ ESTELLE STREET	08844 11 / 17	04	01	095	54:04-03.03	02/23/18	2,347,500 0	2,347,500	F01
10	90 5	RESIDENCE 15AL R 0.1800 .1800 AC	15D	DEVEREUX FOUNDATION 286 MANTUA GROVE RD BLD 4 WEST DEPTFORD, NJ 212 SOUTH 20TH ST	08066 R / 17	20	04	999	54:4-25	10/08/07 06/25/21	154,000 207,200	361,200	F01
11	90 6.01	VACANT LAND 3.0600 3.0600 AC	15C	TOWNSHIP OF HILLSBOROUGH 379 SOUTH BRANCH ROAD HILLSBOROUGH, NJ SOUTH 20TH STREET	08844 R / 17	04	01	095	54:04-03.03	02/23/18	275,100 0	275,100	F01
12	90 8	TAX LIEN FORECLOSURE 0.091 .0910 AC	15C	TOWNSHIP OF HILLSBOROUGH 379 SOUTH BRANCH ROAD HILLSBOROUGH, NJ SOUTH 20TH STREET	08844 R / 17	04	01	047	54:04-03.03	01/28/82	4,600 0	4,600	F01
13	90 15	VACANT 0.0000 .0000 AC	15C	TOWNSHIP OF HILLSBOROUGH 379 SOUTH BRANCH ROAD HILLSBOROUGH, NJ ESTELLE STREET	08844 R / 17	04	01	095	54:04-03.03		45,500 0	45,500	F01
14	110 1	SEWAGE DISPOSAL 0.800 .8000 AC	15C	HILLSBOROUGH MUNICIPAL UTIL AUTH P O BOX 5909 HILLSBOROUGH, NJ 2191 HARRISON STREET	08844 RA / 18	04	08	254	54:04-03.03		185,000 0	185,000	F01
Page Totals											4,711,400 6,152,700	10,864,100	

1	2	3		4		5			6	7	8		9	10
Line	Block No Lot No. Qualification Account	Name of Facility Building Description Land Dimensions	Prop Class	Owner's Name Address City State Property Location	Billing Code Zip Code Zoning / Tax Map	Identification Code			Statue Under Which Exemption Claimed	Filing Date Of Statement NJSA 54:4-4.4	Land Improvement		Total Exempt Value	Special Tax Codes
						Own er	Purp ose	Desc			<u>100% Value</u> Assessed Value	<u>100% Value</u> Assessed Value		
1	111 1	VACANT 0.3700 .3700 AC	15C	HILLSBOROUGH MUNICIPAL UTIL AUTH P O BOX 5909 HILLSBOROUGH, NJ HARRISON STREET	08844 RA / 18	04	08	095	54:04-03.03		4,900 0	4,900	F01	
2	111 2	VACANT LAND 0.220 .2200 AC	15C	HILLSBOROUGH MUNICIPAL UTIL AUTH P O BOX 5909 HILLSBOROUGH, NJ HARRISON STREET	08844 RA / 18	04	08	095	54:4-25		2,200 0	2,200	F01	
3	111 3	SEWAGE 1SCB 0.5510 .5510 AC	15C	HILLSBOROUGH MUNICIPAL UTIL AUTH P O BOX 5909 HILLSBOROUGH, NJ 2192 HARRISON STREET	08844 RA / 18	04	08	250	54:04-03.03		137,500 5,200	142,700	F01	
4	112 1	VACANT 0.7800 .7800 AC	15C	HILLSBOROUGH MUNICIPAL UTIL AUTH P O BOX 5909 HILLSBOROUGH, NJ GARFIELD STREET	08844 RA / 18	04	08	095	54:04-03.03		7,800 0	7,800	F01	
5	112 3	VACANT 1.2500 1.2500 AC	15C	HILLSBOROUGH MUNICIPAL UTIL AUTH P O BOX 5909 HILLSBOROUGH, NJ GARFIELD STREET	08844 RA / 18	04	08	095	54:04-03.03		12,500 0	12,500	F01	
6	121 1.02	VACANT LAND .130 .1300 AC	15C	HILLSBOROUGH MUNICIPAL UTIL AUTH P O BOX 5909 HILLSBOROUGH, NJ HARRISON STREET	08844 RA / 18	04	08	095	54:4-25		6,500 0	6,500	F01	
7	121 1.03	VACANT .640 .6400 AC	15C	HILLSBOROUGH MUNICIPAL UTIL AUTH P O BOX 5909 HILLSBOROUGH, NJ 2193 HARRISON STREET	08844 RA / 18	04	08	095	54:04-03.03		177,000 0	177,000	F01	
8	121 1.06	SEWAGE 1SB 0.6500 .6500 AC	15C	HILLSBOROUGH MUNICIPAL UTIL AUTH P O BOX 5909 HILLSBOROUGH, NJ LINCOLN AVENUE	08844 RA / 18	04	08	250	54:04-03.03		142,500 6,500	149,000	F01	
9	121 1.08	VACANT LAND .045 .0450 AC	15C	TOWNSHIP OF HILLSBOROUGH 379 SOUTH BRANCH ROAD HILLSBOROUGH, NJ TYLER STREET	08844 RA / 18	04	01	095	54:04-03.03	01/28/82	2,300 0	2,300	F01	
10	129 1.01	SCHOOL 26.6500 26.6500 AC	15A	HILLSBOROUGH TWP BOARD OF EDUCATION 379 SOUTH BRANCH ROAD HILLSBOROUGH, NJ SUNNYMEAD ROAD	08844 RA / 73	04	03	353	54:04-03.03	01/28/82	267,400 7,254,400	7,521,800	F01	
11	140.01 64 P0001	PARKING/CLUBHOUSE OPEN SPACE 8.210 8.2100 AC	15F	HEARTHSTONE @ HILLSBOROUGH COMMUNITY 1 WATERMAN LANE HILLSBOROUGH, NJ WATERMAN LANE	08844 RC / 74	24	21	990	NJSA46:8B		0 0	0	F01	
12	140.01 65 P0002	PARKING OPEN SPACE 1.180 1.1800 AC	15F	ATLANTIC EQUITY WESTMEADE LLC 25A HANOVER RD SUITE 310 FLORHAM PARK, NJ WESTON ROAD	07932 RC / 74	24	21	990	NJSA 46:8B		0 0	0	F01	
13	140.02 65 P0001	PARKING 1.180 1.1800 AC	15F	HEARTHSTONE @ HILLSBOROUGH COMMUNITY 1 WATERMAN LANE HILLSBOROUGH, NJ WEBER AVENUE	08844 RC / 74	24	21	990	NJSA 46:8B		0 0	0	F01	
14	140.02 83.01 P0001	PARKING OPEN SPACE 1.360 1.3600 AC	15F	HEARTHSTONE @ HILLSBOROUGH COMMUNITY 1 WATERMAN LANE HILLSBOROUGH, NJ WEBER AVENUE	08844 RC / 74	24	21	990	NJSA 46:8B		0 0	0	F01	
Page Totals											760,600 7,266,100	8,026,700		

1	2	3		4		5			6	7	8	9	10
Line	Block No Lot No. Qualification Account	Name of Facility Building Description Land Dimensions	Prop Class	Owner's Name Address City State Property Location	Billing Code Zip Code Zoning / Tax Map	Identification Code			Statue Under Which Exemption Claimed	Filing Date Of Statement NJSA 54:4-4.4	Land Improvement <u>100% Value</u> Assessed Value	Total Exempt Value <u>100% Value</u> Assessed Value	Special Tax Codes
						Own	Purp	Desc					
1	140.02 84	DISABLED VETERAN TOWNHOUSE 0.061 .0610 AC	15F	GOLD, ANDREW L & DOREEN S 3 BOYD BOULEVARD HILLSBOROUGH, NJ 3 BOYD BOULEVARD	08844 RC / 75	00	00	097	54:4-3.30	12/02/21	125,000 225,200	350,200	F01
2	140.03 33	DISABLED VET-WIDOW DUPLEX 0.080 .0800 AC	15F	CASTALDO, CAROL D 48 THORNTON STREET HILLSBOROUGH, NJ 48 THORNTON STREET	08844 RC / 75	24	04	097	54:04-03.30	10/06/09 05/05/19	130,000 249,600	379,600	F01
3	141 7 X	CLUB CB&B 1S 15.000 15.0000 AC	15D	POLISH FALCONS OF AMERICA CORP 140 FALCON ROAD HILLSBOROUGH, NJ 140 FALCON ROAD	08844 RA / 73	21	12	640	54:4-25	01/01/79 10/08/18	285,000 2,069,500	2,354,500	F01
4	141 31.01 X	CHURCH/PARSONAGE CHURCH/PARSONAG 7.000 7.0000 AC	15D	ST MARY & ST ATHANASIUS COPTIC ORTH P O BOX 7373 HILLSBOROUGH, NJ 211 ROUTE 206	08844 HS / 73	23	10	040	54:04-03.06	06/05/15 07/29/21	1,575,000 2,726,100	4,301,100	F01
5	141 34.01	RIGHT OF WAY 3.010 3.0100 AC	15C	STATE OF NJ DEPT OF TRANS 1035 PARKWAY AVENUE TRENTON, NJ ROUTE 206 SOUTH	08625-0616 HS / 73	02	07	728	54 04-03.03	03/03/03	338,600 0	338,600	F01
6	141 112	DISABLED VETERAN 2SVS R 2AG 0.1489 .1489 AC	15F	SETTLE, ELIZABETH K 13 POTTER RD HILLSBOROUGH, NJ 13 POTTER ROAD	08844 RA / 74	24	04	097	54:04-03.30	12/14/20	238,700 290,800	529,500	F01
7	141.01 3	RESIDENCE 15F 2 2BG 1.0000 1.0000 AC	15D	ENABLE, INC 13 ROSZEL ROAD SB110 PRINCETON, NJ 10 MALLARD ROAD	08540 R / 70	20	04	999	54:04-03-06	04/13/98 06/21/21	234,000 181,700	415,700	F01
8	141.04 1	VACANT 2.117 2.1170 AC	15C	TOWNSHIP OF HILLSBOROUGH 379 SOUTH BRANCH ROAD HILLSBOROUGH, NJ ROUTE 206	08844 R / 70	04	01	095	54:04-03.03		186,200 0	186,200	F01
9	141.06 1 P0001	CLUBHOUSE/PARKING CLUBHOUSE 2.804 2.8040 AC	15F	GATEWAY ASSOCS OF HILLSBOROUGH LLC 929 ROUTE 202 RARITAN, NJ 1 KULINA CIRCLE	08869 ARPD / 73	24	21	990	NJSA46:8B		0 0	0	F01
10	141.06 12 P0002	OPEN SPACE OPEN SPACE 0.7615 .7615 AC	15F	GATEWAY ASSOCS OF HILLSBOROUGH LLC 929 ROUTE 202 RARITAN, NJ 2 CARNEY COURT	08869 ARPD / 73	24	21	990	NJSA46:8B		0 0	0	F01
11	141.11 11	DISABLED VETERAN 2SVB R 2AG 0.2063 .2063 AC	15F	BARROW, STEPHEN & ALICE 79 KLINE ROAD HILLSBOROUGH, NJ 79 KLINE ROAD	08844 ARPD / 73	00	00	097	54:4-3.30	10/01/21	240,200 288,600	528,800	F01
12	142 9 X	AGRICULTURE RESEARCH VISITOR CENTER 5.000 5.0000 AC	15D	DUKE FARMS FOUNDATION 80 ROUTE 206 SOUTH HILLSBOROUGH, NJ 1104 & 1112 DUKES PRKWAY W	08844 OSCL / 20	20	03	365	54-04-03-03	10/21/70 07/12/21	680,000 3,758,100	4,438,100	F01
13	142 23	VACANT LAND BLDGS-DEMO 259.46 259.4600 AC	15C	GENERAL SERVICES ADMINISTRATION 10 CAUSEWAY STREET BOSTON, MASS 152 ROUTE 206 SOUTH	02100 ED / 20	01	02	022	54:04-03.03		22,702,800 0	22,702,800	F01
14	142 23.01	VACANT LAND 20.3680 20.3680 AC	15C	COUNTY OF SOMERSET P O BOX 3000 SOMERVILLE, NJ ROYCEFIELD ROAD	08876 ED / 20	03	09	095	54:04-03.03		1,782,200 0	1,782,200	F01
Page Totals											28,517,700 9,789,600	38,307,300	

1	2	3		4		5			6	7	8	9	10
Line	Block No Lot No. Qualification Account	Name of Facility Building Description Land Dimensions	Prop Class	Owner's Name Address City State Property Location	Billing Code Zip Code Zoning / Tax Map	Identification Code			Statue Under Which Exemption Claimed	Filing Date Of Statement NJSA 54:4-4.4	Land Improvement <u>100% Value</u> Assessed Value	Total Exempt Value <u>100% Value</u> Assessed Value	Special Tax Codes
						Own er	Purp ose	Desc					
1	142 23.02	STORAGE BLDG BLDG DEMO 2008 15.71 15.7100 AC	15C	SOMERSET COUNTY IMPR AUTHORITY P O BOX 3000 SOMERVILLE, NJ 360 ROYCEFIELD ROAD	08876 ED / 20	03	01	022	54 04-04.04		510,600 0	510,600	F01
2	142 23.03	DOCHERTY PARK 15CB 15.4251 15.4251 AC	15C	TOWNSHIP OF HILLSBOROUGH 379 SOUTH BRANCH ROAD HILLSBOROUGH, NJ 154 ROUTE 206 SOUTH	08844 ED / 20	04	09	622	54:04-03.03		3,694,500 6,600	3,701,100	F01
3	142 23.04	STORAGE BLDG. DOME + BLDGS 24.6200 24.6200 AC	15C	COUNTY OF SOMERSET P O BOX 3000 SOMERVILLE, NJ ROYCEFIELD ROAD	08876 ED / 20	03	01	022	54 04-04.04		2,154,300 2,664,000	4,818,300	F01
4	142 23.05	TRAINING FACILITY 5 BUILDINGS 8.7800 8.7800 AC	15C	COUNTY OF SOMERSET P O BOX 3000 SOMERVILLE, NJ 402 ROYCEFIELD ROAD	08876 ED / 20	03	01	025	54 04-04.04		768,300 3,658,300	4,426,600	F01
5	142 23.06	VACANT LAND 1.3000 1.3000 AC	15C	GENERAL SERVICES ADMINISTRATION 10 CAUSEWAY STREET BOSTON, MASS ROYCEFIELD ROAD	02100 I2 / 20	01	01	095	54:04-04.03		113,800 0	113,800	F01
6	142 23.10 P0001	PARKING/COMMON ELEME COMMON ELEMENTS 4.3680 4.3680 AC	15F	PAT RICHARD, LLC 330 ROYCEBROOK RD UNIT E HILLSBOROUGH, NJ 330 ROYCEFIELD ROAD	08844 I2 / 20	24	21	990	NJSA46:8B		0 0	0	F01
7	142 25	 16.0100 16.0100 AC	5A	PENNSYLVANIA LINES LLC C/O NORFOLK 110 FRANKLIN RD,SE BOX 28 ROANOKE, VA ROUTE 206	24042 I1 / 20	00	00	000			0 0	0	F01
8	142.02 18	TAX LIEN FORECLOSUR 0.181 .1810 AC	15C	TOWNSHIP OF HILLSBOROUGH 379 SOUTH BRANCH ROAD HILLSBOROUGH, NJ ROUTE 206 & PARK AVENUE	08844 HS / 20	04	01	047	54 04-03.03		13,500 0	13,500	F01
9	142.03 1	STATE TAKING-BYPASS 1.000 1.0000 AC	15C	STATE OF NJ DEPT OF TRANSPORTATION P.O. BOX 600 TRENTON, NJ ROUTE 206 SOUTH	08625 C-1 / 69	02	07	728	54:04-03.03	05/12/20	300,000 0	300,000	F01
10	142.03 2	STATE TAKING-BYPASS BYPASS 1.000 1.0000 AC	15C	STATE OF NJ DEPT OF TRANSPORTATION P.O. BOX 600 TRENTON, NJ ROUTE 206 SOUTH	08625 R / 69	02	07	728	54:04-03.03	05/12/20	300,000 0	300,000	F01
11	142.03 3	DECLARATION OF TAKIN 1SF R 2AG 1.240 1.2400 AC	15C	STATE OF NJ DEPT OF TRANSPORTATION 1035 PARKWAY AVE, BOX 600 TRENTON, NJ 9 VALLEY ROAD	08625 R / 69	02	07	728	54:04-03.03	10/16/19	227,400 223,300	450,700	F01
12	143 7.19	REALIGN OF AUTEN R 4.2900 4.2900 AC	15C	TOWNSHIP OF HILLSBOROUGH 379 SOUTH BRANCH ROAD HILLSBOROUGH, NJ VALLEY ROAD	08844 GI / 21	04	07	728	54:4-25	01/15/91	107,300 0	107,300	F01
13	143 9	VACANT LAND VACANT R/R SPUR 2.9400 2.9400 AC	15C	GENERAL SERVICES ADMINISTRATION 10 CAUSEWAY STREET BOSTON, MA ROYCEFIELD ROAD	02100 I2 / 21	01	07	095	54:04-03.03		257,300 0	257,300	F01
14	143 11.03	VACANT LAND LAND LOCKED 0.853 .8530 AC	15C	TOWNSHIP OF HILLSBOROUGH 379 SOUTH BRANCH ROAD HILLSBOROUGH, NJ ROYCEFIELD ROAD	08844 / 21	04	01	095	54:04-03.03	06/10/85	10,700 0	10,700	F01
Page Totals											8,457,700 6,552,200	15,009,900	

1	2	3		4		5			6	7	8	9	10
Line	Block No Lot No. Qualification Account	Name of Facility Building Description Land Dimensions	Prop Class	Owner's Name Address City State Property Location	Billing Code Zip Code Zoning / Tax Map	Identification Code			Statue Under Which Exemption Claimed	Filing Date Of Statement NJSA 54:4-4.4	Land Improvement <u>100% Value</u> Assessed Value	Total Exempt Value <u>100% Value</u> Assessed Value	Special Tax Codes
						Own er	Purp ose	Desc					
1	143 21	4.0400 4.0400 AC	5A	CONSOLIDATED RAIL CORPORATION P O BOX 8499 PHILADELPHIA, PA ROYCEFIELD ROAD	19101 I2 / 21	00	00	000			0 0	0	F01
2	144 1	CEMETERY 0.150 .1500 AC	15E	UNKNOWN, (CEMETERY) RIVER ROAD HILLSBOROUGH, NJ RIVER ROAD	08821 AG / 7	24	11	106	54:04-03.09		1,500 0	1,500	F01
3	145 49	FARM FARM 70.1000 70.1000 AC	15C	TOWNSHIP OF HILLSBOROUGH 379 SOUTH BRANCH ROAD HILLSBOROUGH, NJ BEEKMAN LANE	08844 RS / 6	04	01	080	54 04-03.03	04/20/01	701,000 0	701,000	F01
4	145 51	FARM 31.9600 31.9600 AC	15C	TOWNSHIP OF HILLSBOROUGH 379 SOUTH BRANCH ROAD HILLSBOROUGH, NJ BEEKMAN LANE	08844 RS / 6	04	01	080	54 04-03.03	08/18/05	319,600 0	319,600	F01
5	145.02 9	RESERVOIR 0.151 .1510 AC	15C	STATE OF NJ DEPT OF ENV PROT 401 EAST STATE STREET TRENTON, NJ RIVER ROAD	08625 CR / 2	02	08	226	54:04-03.03		7,600 0	7,600	F01
6	145.02 13	CHURCH/CEMETARY CHURCH/CEMETARY 5.9800 5.9800 AC	15D	REFORMED CHURCH OF SOUTH BRANCH 870 RIVER ROAD HILLSBOROUGH, NJ 870 RIVER ROAD	08844 CR / 2	23	10	040	54:04-03.06	11/01/70 06/14/21	330,800 1,204,800	1,535,600	F01
7	145.02 14	PARSONAGE 2SF 3UG 3.3400 3.3400 AC	15D	REFORMED CHURCH OF SOUTH BRANCH 890 RIVER ROAD HILLSBOROUGH, NJ 890 RIVER ROAD	08844 CR / 2	23	10	055	54-04-03-06	04/09/84 06/14/21	269,000 219,700	488,700	F01
8	145.02 15	CHAPEL 1SF 1.5800 1.5800 AC	15D	HUNTERDON BIBLE CHAPEL INC C/O FUDGE SHOP, ROUTE 202 FLEMINGTON, NJ 1321 ORCHARD DRIVE	08822 CR / 2	23	10	055	54	10/02/90 07/01/21	155,800 232,100	387,900	F01
9	145.02 16	FARM 0.340 .3400 AC	15C	TOWNSHIP OF HILLSBOROUGH 379 SOUTH BRANCH ROAD HILLSBOROUGH, NJ ORCHARD DRIVE	08844 CR / 2	04	01	080	54 04-03.03	08/18/05	3,400 0	3,400	F01
10	145.02 21	DISABLED VET-WIDOW 1SV R 2AG 2.0000 2.0000 AC	15F	LOFTEN, PHYLLIS M 1287 ORCHARD DRIVE HILLSBOROUGH, NJ 1287 ORCHARD DRIVE	08844 RS / 2	24	04	098	54:04-03.30	06/03/12 10/31/16	205,000 236,600	441,600	F01
11	145.02 49	FARM 22.9000 22.9000 AC	15C	TOWNSHIP OF HILLSBOROUGH 379 SOUTH BRANCH ROAD HILLSBOROUGH, NJ 840 RIVER ROAD	08844 RS / 2	04	01	080	54 04-03.03	08/18/05	229,000 0	229,000	F01
12	145.03 31	DISABLED VETERAN 2SV L 2AG 2.0298 2.0298 AC	15F	PIAZZA, JOSEPH 25 BRUSLER PLACE HILLSBOROUGH, NJ 25 BRUSLER PLACE	08844 RS / 3	24	04	097	54:04-03.03	12/17/13 06/14/21	310,300 472,900	783,200	F01
13	147 20	FARM FARMLAND 165.0600 165.0600 AC	15C	COUNTY OF SOMERSET/CO PLANNING BRD 20 GROVE ST PO BOX 3000 SOMERVILLE, NJ SOUTH BRANCH ROAD	08876 RS / 26	03	09	080	54 04-04.04	09/09/99	1,650,600 0	1,650,600	F01
14	147 20.01 X	PARSONAGE/BUILDINGS 2SF O 2UG 14.3390 14.3390 AC	15D	CHRISTIAN COMMUNITY CHURCH INC 121 SOUTH BRANCH ROAD HILLSBOROUGH, NJ 121 SOUTH BRANCH ROAD	08844 RS / 26	23	10	040	54:04-03.06	10/14/16 07/10/19	338,400 399,300	737,700	F01
Page Totals											4,522,000 2,765,400	7,287,400	

1	2	3		4		5			6	7	8	9	10
Line	Block No Lot No. Qualification Account	Name of Facility Building Description Land Dimensions	Prop Class	Owner's Name Address City State Property Location	Billing Code Zip Code Zoning / Tax Map	Identification Code			Statue Under Which Exemption Claimed	Filing Date Of Statement NJSA 54:4-4.4	Land Improvement 100% Value Assessed Value	Total Exempt Value 100% Value Assessed Value	Special Tax Codes
						Own	Purp	Desc					
1	147 49.14	DETENTION DETENTION BASIN 12.4608 12.4608 AC	15C	TOWNSHIP OF HILLSBOROUGH 370 SOUTH BRANCH ROAD HILLSBOROUGH, NJ EYRING RD -BASIN	08844 RS / 26	04	04	232			124,600 0	124,600	F01
2	148 1	FARM 42.0800 42.0800 AC	15C	TOWNSHIP OF HILLSBOROUGH 379 SOUTH BRANCH ROAD HILLSBOROUGH, NJ NEW CENTRE ROAD	08844 RS / 24	04	01	080	54 04-03.03	08/18/05	420,800 0	420,800	F01
3	148 19.12	SEWAGE DISPOSAL 0.1291 .1291 AC	15C	HILLSBOROUGH MUNICIPAL UTIL AUTH P O BOX 5909 HILLSBOROUGH, NJ HODGE ROAD	08844 RS / 24	04	08	254	54:04-03.03		151,500 0	151,500	F01
4	148 23	2.3500 2.3500 AC	5A	CONSOLIDATED RAIL CORPORATION 1818 MARKET STREET PHILADELPHIA, PA. BEEKMAN AND HODGE ROAD	19105 RS / 24	00	00	000			0 0	0	F01
5	148 40	6.6100 6.6100 AC	5A	CONSOLIDATED RAIL CORPORATION P O BOX 8499 PHILADELPHIA, PA SOUTH BRANCH ROAD	19101 RS / 35	00	00	000			0 0	0	F01
6	149.01 1.01	OPEN SPACE 5.4730 5.4730 AC	15C	TOWNSHIP OF HILLSBOROUGH 379 SOUTH BRANCH ROAD HILLSBOROUGH, NJ SOUTH BRANCH ROAD	08844 R / 40	04	09	095	54		249,700 0	249,700	F01
7	149.01 1.02	ADMINISTRATIVE BLDG. MUNICIPAL BLDG. 32.0800 32.0800 AC	15C	TOWNSHIP OF HILLSBOROUGH 379 SOUTH BRANCH ROAD HILLSBOROUGH, NJ 379 SOUTH BRANCH ROAD	08844 R / 40	04	01	001	54 04-03-03		1,845,000 19,613,100	21,458,100	F01
8	149.01 15	OPEN SPACE 0.1300 .1300 AC	15C	TOWNSHIP OF HILLSBOROUGH 379 SOUTH BRANCH ROAD HILLSBOROUGH, NJ NIMROD WAY	08844 R / 40	04	09	095	54		129,400 0	129,400	F01
9	149.03 1	VACANT LAND 23.6600 23.6600 AC	15C	TOWNSHIP OF HILLSBOROUGH 379 SOUTH BRANCH ROAD HILLSBOROUGH, NJ BEEKMAN LANE	08844 R / 41	04	09	095	54 04-03-03		735,900 0	735,900	F01
10	149.03 55	DISABLED VETERAN 2SF L 1AG,1BG 0.2400 .2400 AC	15F	MARLEY, KEITH & LYNN 61 BEECHWOOD CIRCLE HILLSBOROUGH, NJ 61 BEECHWOOD CIRCLE	08844 R / 41	24	04	097	54:04-03.30	12/31/07 07/11/19	291,600 259,300	550,900	F01
11	149.05 12	VACANT LAND 0.1400 .1400 AC	15C	TOWNSHIP OF HILLSBOROUGH 379 SOUTH BRANCH ROAD HILLSBOROUGH, NJ ROHILL ROAD	08844 R / 41	04	09	095	54 04-03-03		71,600 0	71,600	F01
12	149.06 24	VACANT LAND 3.1600 3.1600 AC	15C	TOWNSHIP OF HILLSBOROUGH 379 SOUTH BRANCH ROAD HILLSBOROUGH, NJ ROHILL ROAD	08844 R / 41	04	09	095	54 04-03-03		267,000 0	267,000	F01
13	149.08 36	VACANT LAND OPEN SPACE 14.865 14.8650 AC	15C	TOWNSHIP OF HILLSBOROUGH 379 SOUTH BRANCH ROAD HILLSBOROUGH, NJ APRIL VALLEY DRIVE	08844 R / 39	04	01	095	54	12/18/98	371,600 0	371,600	F01
14	149.08 41	OPEN SPACE OPEN SPACE 9.1082 9.1082 AC	15C	TOWNSHIP OF HILLSBOROUGH 379 SOUTH BRANCH ROAD HILLSBOROUGH, NJ HAMPSHIRE DRIVE	08844 R / 39	04	09	095	54		455,500 0	455,500	F01
Page Totals											5,114,200 19,872,400	24,986,600	

1	2	3		4		5			6	7	8	9	10
Line	Block No Lot No. Qualification Account	Name of Facility Building Description Land Dimensions	Prop Class	Owner's Name Address City State Property Location	Billing Code Zip Code Zoning / Tax Map	Identification Code			Statue Under Which Exemption Claimed	Filing Date Of Statement NJSA 54:4-4.4	Land Improvement <u>100% Value</u> Assessed Value	Total Exempt Value <u>100% Value</u> Assessed Value	Special Tax Codes
						Own	Purp	ose Desc					
1	149.08 56	VACANT LAND 2.477 2.4770 AC	15C	TOWNSHIP OF HILLSBOROUGH 379 SOUTH BRANCH ROAD HILLSBOROUGH, NJ FOSTER STREET	08844 R / 39	04	09	095	54-04-03.03		202,000 0	202,000	F01
2	149.08 77	MUNICIPAL BL STORAG 6.8700 6.8700 AC	15C	TOWNSHIP OF HILLSBOROUGH 379 SOUTH BRANCH ROAD HILLSBOROUGH, NJ 295 SOUTH BRANCH ROAD	08844 R / 36	04	01	010	54:04-03.03	11/22/94 07/08/91	58,700 0	58,700	F01
3	149.08 81	VACANT LAND 3.6400 3.6400 AC	15C	TOWNSHIP OF HILLSBOROUGH 379 SOUTH BRANCH ROAD HILLSBOROUGH, NJ SOUTH BRANCH ROAD	08844 R / 36	04	09	095	54		231,400 0	231,400	F01
4	149.08 82	VACANT LAND 3.4300 3.4300 AC	15C	TOWNSHIP OF HILLSBOROUGH 379 SOUTH BRANCH ROAD HILLSBOROUGH, NJ SOUTH BRANCH ROAD	08844 R / 36	04	09	095	54		229,300 0	229,300	F01
5	149.08 83	VACANT 6.1700 6.1700 AC	15C	TOWNSHIP OF HILLSBOROUGH 379 SOUTH BRANCH ROAD HILLSBOROUGH, NJ SOUTH BRANCH ROAD	08844 R / 36	04	01	095	54:04-03.03		256,700 0	256,700	F01
6	149.08 92	NUTRITION SITE NUTRITION SITE 0.500 .5000 AC	15C	COUNTY OF SOMERSET P O.BOX 3000 SOMERVILLE, NJ 339 SOUTH BRANCH ROAD	08876 R / 39	03	12	307	54 04-04-04	04/25/83	125,000 510,000	635,000	F01
7	149.12 1	OPEN SPACE OPEN SPACE 2.9480 2.9480 AC	15C	TOWNSHIP OF HILLSBOROUGH 379 SOUTH BRANCH ROAD HILLSBOROUGH, NJ 15 LEWIS STREET	08844 R / 38	04	09	095	54 04-03.03	09/18/80	106,900 0	106,900	F01
8	149.14 13	VACANT LAND 6.1714 6.1714 AC	15C	TOWNSHIP OF HILLSBOROUGH 379 SOUTH BRANCH ROAD HILLSBOROUGH, NJ PETERSON ROAD	08844 R / 37	04	09	095	54-04-03.03		147,100 0	147,100	F01
9	150 4	FARM 58.7100 58.7100 AC	15C	TOWNSHIP OF HILLSBOROUGH 379 SOUTH BRANCH ROAD HILLSBOROUGH, NJ AUTEN ROAD	08844 AG / 23	04	01	080	54 04-03.03		587,100 0	587,100	F01
10	150 7	 6.3500 6.3500 AC	5A	CONSOLIDATED RAIL CORPORATION P O BOX 8499 PHILADELPHIA, PA BEEKMAN LANE	19101 AG / 23	00	00	000			0 0	0	F01
11	150 8	FARM/OPEN SPACE OPEN SPACE 38.0000 38.0000 AC	15C	TOWNSHIP OF HILLSBOROUGH 379 SOUTH BRANCH ROAD HILLSBOROUGH, NJ BEEKMAN LANE	08844 AG / 23	04	09	080	54 04-03.03		380,000 0	380,000	F01
12	150 10	SCHOOL 49.4200 49.4200 AC	15A	HILLSBOROUGH TWP BOARD OF EDUCATION 379 SOUTH BRANCH ROAD HILLSBOROUGH, NJ 281 AUTEN ROAD	08844 R / 23	04	03	353	54:04-03.03	12/24/96	634,200 13,610,900	14,245,100	F01
13	150.01 18	OPEN SPACE OPEN SPACE 6.4996 6.4996 AC	15C	TOWNSHIP OF HILLSBOROUGH 379 SOUTH BRANCH ROAD HILLSBOROUGH, NJ AUTEN ROAD	08844 R1 / 44	04	09	095	54		105,000 0	105,000	F01
14	150.03 15.01	ACCESS STRIP ACCESS STRIP 0.029 .0290 AC	15C	TOWNSHIP OF HILLSBOROUGH 379 SOUTH BRANCH ROAD HILLSBOROUGH, NJ CONARD COURT	08844 R / 42	04	09	095	54 04-03.03		700 0	700	F01
Page Totals											3,064,100 14,120,900	17,185,000	

1	2	3		4		5			6	7	8	9	10	
Line	Block No Lot No. Qualification Account	Name of Facility Building Description Land Dimensions	Prop Class	Owner's Name Address City State Property Location		Identification Code			Statue Under Which Exemption Claimed	Filing Date Of Statement NJSA 54:4-4.4	Land Improvement <u>100% Value Assessed Value</u>	Total Exempt Value <u>100% Value Assessed Value</u>	Special Tax Codes	
				Billing Code Zip Code Zoning / Tax Map	Own er	Purp ose	Desc							
1	150.03 22	OPEN SPACE OPEN SPACE 0.9950 .9950 AC	15C	TOWNSHIP OF HILLSBOROUGH 379 SOUTH BRANCH ROAD HILLSBOROUGH, NJ BENNET ROAD		08844 R1 / 42	04	09	095	54 04-03.03	33,800 0	33,800	F01	
2	150.04 6	OPEN SPACE OPEN SPACE 17.40 17.4000 AC	15C	TOWNSHIP OF HILLSBOROUGH 379 SOUTH BRANCH ROAD HILLSBOROUGH, NJ BEEKMAN LANE		08844 R1 / 42	04	09	095	54 04-03-03	174,000 0	174,000	F01	
3	150.05 13	OPEN SPACE OPEN SPACE 4.320 4.3200 AC	15C	TOWNSHIP OF HILLSBOROUGH 379 SOUTH BRANCH ROAD HILLSBOROUGH, NJ TRIANGLE ROAD		08844 R / 42	04	09	095	54:04-03.03	43,200 0	43,200	F01	
4	150.06 25	OPEN SPACE OPEN SPACE 5.5942 5.5942 AC	15C	TOWNSHIP OF HILLSBOROUGH 379 SOUTH BRANCH ROAD HILLSBOROUGH, NJ WYCKOFF WAY		08844 R1 / 42	04	09	095	54 04-03-03	199,300 0	199,300	F01	
5	150.06 30	OPEN SPACE OPEN SPACE 6.3168 6.3168 AC	15C	TOWNSHIP OF HILLSBOROUGH 379 SOUTH BRANCH ROAD HILLSBOROUGH, NJ TRIANGLE ROAD		08844 ED / 42	04	09	095	54:04-03.03	63,200 0	63,200	F01	
6	150.06 35	OPEN SPACE OPEN SPACE .2902 .2902 AC	15C	TOWNSHIP OF HILLSBOROUGH 379 SOUTH BRANCH ROAD HILLSBOROUGH, NJ TRIANGLE ROAD		08844 ED / 42	04	09	095	54:04-03.03	14,500 0	14,500	F01	
7	150.12 6	VACANT LAND 18.3900 18.3900 AC	15C	TOWNSHIP OF HILLSBOROUGH 379 SOUTH BRANCH ROAD HILLSBOROUGH, NJ NEW AMWELL ROAD		08844 R1 / 43	04	09	095	54:04-03.03	183,900 0	183,900	F01	
8	150.12 67	VACANT LAND 0.9900 .9900 AC	15C	TOWNSHIP OF HILLSBOROUGH 379 SOUTH BRANCH ROAD HILLSBOROUGH, NJ NEW AMWELL ROAD		08844 R1 / 43	04	09	095	54:04-03.03	199,500 0	199,500	F01	
9	150.12 68	VACANT LAND 0.1000 .1000 AC	15C	TOWNSHIP OF HILLSBOROUGH 379 SOUTH BRANCH ROAD HILLSBOROUGH, NJ RIVENDELL ROAD		08844 R1 / 43	04	09	095	54 04-03.03	1,500 0	1,500	F01	
10	151 1.04 P0001	COMMON ELEMENTS APPORTIONED 0.4400 .4400 AC	15F	WEYBRIDGE PLACE TOWNHOUSE ASSOC. 30 WALL STREET PRINCETON, NJ WEYBRIDGE DRIVE		08540 TC / 49	24	21	990	NJSA 46:8B	0 0	0	F01	
11	151 12.01	CHURCH CHURCH,RECTORY 9.5000 9.5000 AC	15D	CHURCH OF MARY, MOTHER OF GOD 157 TRIANGLE ROAD HILLSBOROUGH, NJ 157 SOUTH TRIANGLE ROAD		08844 R1 / 49	23	10	040	05-04-03-06	10/29/84 06/16/21	235,000 6,478,100	6,713,100	F01
12	151 12.63	DISABLED VETERAN 2SV O 2AG 80X95 .1745 AC	15F	WRIGHT, RUSSELL C & BRENDA B 8 HEGEMAN CLOSE HILLSBOROUGH, NJ 8 HEGEMAN CLOSE		08844 R1 / 49	24	04	097	54:04-03.30	12/09/19	273,700 242,300	516,000	F01
13	151 12.95 P0001	COMMON ELEMENTS COMMON ELEMENT 15.1500 15.1500 AC	15F	MAJESTIC KNOLLS 58A SOUTH STREET MORRISTOWN, NJ ASPEN DRIVE		07960 CR / 49	24	21	990	NJSA 46:8B	0 0	0	F01	
14	151.03 40 P0001	COMMON ELEMENT COMMON ELEMENT 20.0000 20.0000 AC	15F	HERITAGE GREENS HOMEOWNERS ASSOC 90 WOODBRIDGE CNT DR 6 FL WOODBIDGE, NJ AUTEN ROAD		07095 AH / 48	24	21	990	NJSA 46:8B	0 0	0	F01	
Page Totals											1,421,600 6,720,400	8,142,000		

1	2	3		4		5			6	7	8	9	10
Line	Block No Lot No. Qualification Account	Name of Facility Building Description Land Dimensions	Prop Class	Owner's Name Address City State Property Location	Billing Code Zip Code Zoning / Tax Map	Identification Code			Statue Under Which Exemption Claimed	Filing Date Of Statement NJSA 54:4-4.4	Land Improvement <u>100% Value</u> Assessed Value	Total Exempt Value <u>100% Value</u> Assessed Value	Special Tax Codes
						Own	Purp	ose Desc					
1	151.08 17	DISABLED VETERAN 2SV L 1AG,1BG 0.1650 .1650 AC	15F	PRITCHETT, HAROLD L & MARY W 11 CRAMMER LANE HILLSBOROUGH, NJ 11 CRAMMER LANE	08844 AH / 50	24	04	097	54:04-03.30	05/06/06 06/22/21	298,300 226,500	524,800	F01
2	151.09 105	DISABLED VETERAN 2SV L 2AG 0.1816 .1816 AC	15F	KOPAC, ANDREW & NANCY 15 CRESTMONT DRIVE HILLSBOROUGH, NJ 15 CRESTMONT DRIVE	08844 AH / 50	24	04	097	54:04-03.30	01/14/13 09/22/20	299,300 250,100	549,400	F01
3	151.09 174	FOOTBALL COMPLEX 1SCB UTILITY 24.91 ACRES 24.9100 AC	15C	TOWNSHIP OF HILLSBOROUGH 379 SOUTH BRANCH ROAD HILLSBOROUGH, NJ 209 TRIANGLE ROAD	08844 R / 51	04	01	051	54:04-03.03	03/10/95	439,100 114,300	553,400	F01
4	151.09 218	FARM 30.4200 30.4200 AC	15C	TOWNSHIP OF HILLSBOROUGH 379 SOUTH BRANCH ROAD HILLSBOROUGH, NJ AUTEN ROAD	08844 AG / 22	04	01	080	54		304,200 0	304,200	F01
5	151.09 223	RAILROAD 8.5600 8.5600 AC	5A	CONSOLIDATED RAIL CORPORATION P O BOX 8499 PHILADELPHIA, PA BEEKMAN LANE	19101 GI / 22	00	00	000			0 0	0	F01
6	151.09 224	TAX LIEN FORECLOSURE 15.2100 15.2100 AC	15C	TOWNSHIP OF HILLSBOROUGH 379 SOUTH BRANCH ROAD HILLSBOROUGH, NJ 280 AUTEN ROAD	08844 AG / 22	04	01	047	54:04-03.03	01/28/82	880,500 0	880,500	F01
7	151.13 13	OPEN SPACE OPEN SPACE 14.3092 14.3092 AC	15C	TOWNSHIP OF HILLSBOROUGH 379 SOUTH BRANCH ROAD HILLSBOROUGH, NJ TRIANGLE ROAD	08844 R / 53	04	09	095	54:4-25	02/27/97	100,200 0	100,200	F01
8	151.15 1.01 P0002	COMMON ELEMENT COMMON ELEMENT 0.6380 .6380 AC	15F	WEYBRIDGE PLACE TOWNHOUSE ASSOC. 30 WALL STREET PRINCETON, NJ WEYBRIDGE DRIVE	08540 CR / 46	24	21	990	NJSA 46:8B		0 0	0	F01
9	151.15 1.03 P0003	COMMON ELEMENT APPORTIONED 5.9260 5.9260 AC	15F	WEYBRIDGE PLACE TOWNHOUSE ASSOC. 30 WALL STREET PRINCETON, NJ WEYBRIDGE DRIVE	08540 R2 / 46	24	21	990	NJSA 46:8B		0 0	0	F01
10	151.15 103	DISABLED VETERAN GARAGE 26X115 .0686 AC	15F	JENKINS, LONELL & TANGIE 77 HAVERFORD COURT HILLSBOROUGH, NJ 77 HAVERFORD COURT	08844 R2 / 46	00	00	097	54:4-3.30	09/07/21	170,000 195,100	365,100	F01
11	151.16 1 P0004	COMMON ELEMENT APPORTIONED 9.7880 9.7880 AC	15F	WEYBRIDGE PLACE TOWNHOUSE ASSOC 30 WALL STREET PRINCETON, NJ WEYBRIDGE DRIVE	08540 R2 / 47	24	21	990	NJSA 46:8B		0 0	0	F01
12	151.16 1.02 P0005	COMMON ELEMENT APPORTIONED 3.0110 3.0110 AC	15F	WEYBRIDGE PLACE TOWNHOUSE ASSOC. 30 WALL STREET PRINCETON, NJ WEYBRIDGE DRIVE	08540 TC / 46	24	21	990	NJSA 46:8B		0 0	0	F01
13	151.16 1.03 P0001	COMMON ELEMENT APPORTIONED 26.2540 26.2540 AC	15F	WILLIAMSBURG SQUARE 802 MARLBOROUGH COMMON HILLSBOROUGH, NJ WILLIAMSBURG SQUARE	08844 PD / 46	24	21	990	NJSA 46:8B		0 0	0	F01
14	151.20 1 P0002	COMMON ELEMENT COMMON ELEMENTS 13.500 13.5000 AC	15F	WILLIAMSBURG SQUARE 802 MARLBOROUGH COMMON HILLSBOROUGH, NJ WILLIAMSBURG SQUARE	08844 PD / 46	24	21	990	NJSA 46:8B		0 0	0	F01
Page Totals											2,491,600 786,000	3,277,600	

1	2	3		4		5			6	7	8		9	10
Line	Block No Lot No. Qualification Account	Name of Facility Building Description Land Dimensions	Prop Class	Owner's Name Address City State Property Location	Billing Code Zip Code Zoning / Tax Map	Identification Code			Statue Under Which Exemption Claimed	Filing Date Of Statement NJSA 54:4-4.4	Land Improvement		Total Exempt Value	Special Tax Codes
						Own er	Purp ose	Desc			<u>100% Value</u> Assessed Value	<u>100% Value</u> Assessed Value		
1	152 9.01	OPEN SPACE OPEN SPACE 4.0870 4.0870 AC	15C	TOWNSHIP OF HILLSBOROUGH 379 SOUTH BRANCH ROAD HILLSBOROUGH, NJ VALLEY ROAD-OPEN SPACE	08844 R / 64	04	09	095	54-04-03.03		255,100 0	255,100	F01	
2	152 9.29	OPEN SPACE OPEN SPACE 4.1250 4.1250 AC	15C	TOWNSHIP OF HILLSBOROUGH 379 SOUTH BRANCH ROAD HILLSBOROUGH, NJ 4 DITMARS CIR-OPEN SPACE	08844 R / 64	04	09	095	54-04-03.03		295,000 0	295,000	F01	
3	152.04 13	SEWAGE TREATMENT CB 1S 1.410 1.4100 AC	15C	HILLSBOROUGH MUNICIPAL UTIL AUTH P O BOX 5909 HILLSBOROUGH, NJ FIELDHEDGE DR-SEWER TREAT	08844 R / 66	04	08	250	54:04-03-03	04/01/02	184,100 30,000	214,100	F01	
4	152.06 27.01 P0001	PARKING APPORTIONED 1.8000 1.8000 AC	15F	OFFICE CONDOMINIUM DEV. CORP NO. 1 190 TAMARACK CIRCLE SOMERVILLE, NJ OFFICE CONDOMINIUM	08876 C1 / 67	24	21	990	NJSA46:8B		0 0	0	F01	
5	152.06 31	RIGHT OF WAY 1.1700 1.1700 AC	15C	STATE OF NJ DEPT OF TRANS 1035 PARKWAY AVENUE TRENTON, NJ VALLEY ROAD	08625-0616 R / 67	02	07	728	54 04-03.03		11,700 0	11,700	F01	
6	152.06 34 P0001	PARKING APPORTIONED 5.5740 5.5740 AC	15F	OFFICE CONDOMINIUM DEV CORP NO 1 4 WALTER E FORAN BLVD FLEMINGTON, NJ OMNI DRIVE OFFICE COND	08822 C1 / 67	24	21	990	NJSA46:8B		0 0	0	F01	
7	152.06 45	OPEN SPACE OPEN SPACE 4.4110 4.4110 AC	15C	TOWNSHIP OF HILLSBOROUGH 379 SOUTH BRANCH ROAD HILLSBOROUGH, NJ VALLEY ROAD-OPEN SPACE	08844 RS / 67	04	09	095	54-04-03.03		44,100 0	44,100	F01	
8	152.07 14	PARSONAGE 2SV O 2AG 1.0000 1.0000 AC	15D	FAITH LUTHERAN CHURCH 381 SOUTH BRANCH ROAD HILLSBOROUGH, NJ 15 LINDSTROM DRIVE	08844 R / 66	23	10	055	54:04-03.06	01/11/71 01/10/19	266,300 157,500	423,800	F01	
9	153 11	RIGHT OF WAY 1.5SF F 1AG 0.5050 .5050 AC	15C	NJ DEPT OF TRANSPORTATION P.O. BOX 600 TRENTON, NJ 386 TRIANGLE ROAD	08625 R / 63	02	07	728	54:04-03.03	09/18/19	152,800 143,600	296,400	F01	
10	153 12	DECLARATION OF TAKIN 1SF R 1AG 0.4930 .4930 AC	15C	STATE OF NJ DEPT OF TRANS CN 614 TRENTON, NJ 390 TRIANGLE ROAD	08625 R / 63	02	07	728	54:04-03.03	02/15/19	152,200 107,800	260,000	F01	
11	153 13.01	BYPASS 2SF 1.0000 1.0000 AC	15C	STATE OF NJ DEPT OF TRANSPORTATION P.O. BOX 600 TRENTON, NJ 302 ROUTE 206 SOUTH	08625 HS / 63	02	07	728	54:04-03.03	07/09/20	255,000 175,500	430,500	F01	
12	153 49 P0001	COMMON ELEMENT APPORTIONED 2.4800 2.4800 AC	15F	TOWN CENTER ESTATES ASSOCIATION 405 OMNI DRIVE HILLSBOROUGH, NJ TOWN CENTER ESTATES	08844 PD/R / 63	24	21	990	NJSA 46:8B		0 0	0	F01	
13	153 50 P0001	COMMON ELEMENT APPORTIONED 2.1860 2.1860 AC	15F	BROOKSIDE SQ. RESID. COMMUNITY, INC 93 BROOKSIDE LANE HILLSBOROUGH, NJ BROOKSIDE SQUARE	08844 PD / 63	24	21	990	NJSA 46:8B		0 0	0	F01	
14	153 51 P0001	COMMON ELEMENT APPORTIONED 3.1000 3.1000 AC	15F	BUTTERCUP VILLAGE 201 OMNI DRIVE HILLSBOROUGH, NJ BUTTERCUP VILLAGE	08844 PD / 63	24	21	990	NJSA 46:8B		0 0	0	F01	
Page Totals											1,616,300 614,400	2,230,700		

1	2	3		4		5			6	7	8		9	10
Line	Block No Lot No. Qualification Account	Name of Facility Building Description Land Dimensions	Prop Class	Owner's Name Address City State Property Location	Billing Code Zip Code Zoning / Tax Map	Identification Code			Statue Under Which Exemption Claimed	Filing Date Of Statement NJSA 54:4-4.4	Land Improvement <u>100% Value</u> Assessed Value	Total Exempt Value <u>100% Value</u> Assessed Value	Special Tax Codes	
						Own	Purp	Desc						
1	153.02 4	BYPASS 0.4560 .4560 AC	15C	STATE OF NJ DEPT OF TRANSPORTATION P.O. BOX 600 TRENTON, NJ ROUTE 206 - STATE OWNED		02	07	728	54:04-03.03	05/18/20	41,000 0	41,000	F01	
2	153.02 5 P0001	PARKING APPORTIONED 1.3200 1.3200 AC	15F	TOWN CENTER ESTATES ASSOCIATION 405 OMNI DRIVE HILLSBOROUGH, NJ TOWN CENTER ESTATES		24	21	990	NJSA46:8B		0 0	0	F01	
3	153.02 10 P0002	COMMON ELEMENT APPORTIONED 1.338 1.3380 AC	15F	BROOKSIDE SQ. RESID. COMMUNITY, INC 93 BROOKSIDE LANE HILLSBOROUGH, NJ BROOKSIDE SQUARE		24	21	990	NJSA 46:8B		0 0	0	F01	
4	153.05 22003 P0003	COMMON ELEMENT APPORTIONED 8.3920 8.3920 AC	15F	BROOKSIDE SQ. RESID. COMMUNITY, INC 93 BROOKSIDE LANE HILLSBOROUGH, NJ BROOKSIDE SQUARE		24	21	990	NJSA 46:8B		0 0	0	F01	
5	153.05 22006 P0004	COMMON ELEMENT APPORTIONED 0.8150 .8150 AC	15F	BROOKSIDE SQ. RESID. COMMUNITY INC. 93 BROOKSIDE LANE HILLSBOROUGH, NJ BROOKSIDE SQUARE		24	21	990	NJSA 46:8B		0 0	0	F01	
6	153.05 22007 P0005	COMMON ELEMENT APPORTIONED 12.8910 12.8910 AC	15F	BROOKSIDE SQ. RESID. COMMUNITY INC. 93 BROOKSIDE LANE HILLSBOROUGH, NJ BROOKSIDE SQUARE		24	21	990	NJSA 46:8B		0 0	0	F01	
7	153.05 22034	RESIDENCE TOWNHOUSE 26X68 .0406 AC	15D	ALLIES, INC 430 TALL OAK LANE HILLSBOROUGH, NJ 430 TALL OAK LANE		20	04	999	54:04-03.06	05/14/07 09/07/21	170,000 122,700	292,700	F01	
8	153.05 22122	DISABLED VETERAN TOWNHOUSE 21X68 .0328 AC	15F	DI FABRIZIO, ANTHONY G & CHRISTINA 220 BROOKSIDE LANE HILLSBOROUGH, NJ 220 BROOKSIDE LANE		24	04	097	54:04-03.30	12/04/18	170,000 121,600	291,600	F01	
9	153.05 22181	RESIDENCE TOWNHOUSE 21X70 .0337 AC	15D	ALLIES, INC 512 BROOKSIDE LANE HILLSBOROUGH, NJ 512 BROOKSIDE LANE		20	04	999	54:4-25	01/11/01 09/07/21	170,000 138,000	308,000	F01	
10	153.06 1	BLDG 2SF L 10.4680 10.4680 AC	15C	TOWNSHIP OF HILLSBOROUGH 379 SOUTH BRANCH ROAD HILLSBOROUGH, NJ 344 ROUTE 206		04	01	001	54:04-03.03		269,700 291,500	561,200	F01	
11	153.07 68.01 P0001	COMMON ELEMENT APPORTIONED 3.6500 3.6500 AC	15F	ALEXANDRIA AT HILLSBOROUGH 534 ANDRIA AVENUE APT 265 HILLSBOROUGH, NJ ALEXANDRIA		24	21	990	NJSA 46:8B		0 0	0	F01	
12	153.08 68 P0002	COMMON ELEMENT APPORTIONED 24.4400 24.4400 AC	15F	ALEXANDRIA AT HILLSBOROUGH 35 CLYDE ROAD SUITE 102 SOMERSET, NJ 534 DEANNA DRIVE		24	21	990	NJSA 46:8B		0 0	0	F01	
13	153.09 1.01 P0001	COMMON ELEMENT APPORTIONED 3.3300 3.3300 AC	15F	BUTTERCUP VILLAGE 201 OMNI DRIVE HILLSBOROUGH, NJ BUTTERCUP VILLAGE		24	21	990	NJSA 46:8B		0 0	0	F01	
14	153.10 1.02 P0002	COMMON ELEMENT APPORTIONED 5.2000 5.2000 AC	15F	BUTTERCUP VILLAGE 201 OMNI DRIVE HILLSBOROUGH, NJ BUTTERCUP VILLAGE		24	21	990	NJSA 46:8B		0 0	0	F01	
Page Totals											820,700 673,800	1,494,500		

1	2	3	4	5	6	7	8	9	10		
Line	Block No Lot No. Qualification Account	Name of Facility Building Description Land Dimensions Prop Class	Owner's Name Address City State Property Location	Identification Code			Statue Under Which Exemption Claimed	Filing Date Of Statement NJSA 54:4-4.4	Land Improvement <u>100% Value Assessed Value</u>	Total Exempt Value <u>100% Value Assessed Value</u>	Special Tax Codes
				Own er	Purp ose	Desc					
1	153.12 1 P0001	COMMON ELEMENT APPORTIONED 15F 9.3000 9.3000 AC	CARDINAL VILLAGE ASSOC INC P O BOX 7299 HILLSBOROUGH, NJ CARDINAL VILLAGE	24	21	990	NJSA 46:8B		0 0	0	F01
2	153.13 1 P0001	COMMON ELEMENT APPORTIONED 15F 11.7200 11.7200 AC	ROBIN ROAD VILLAGE/COMMON 201 OMNI DRIVE HILLSBOROUGH, NJ ROBIN ROAD VILLAGE	24	21	990	NJSA 46:8B		0 0	0	F01
3	153.14 1 P0001	COMMON ELEMENT APPORTIONED 15F 7.1100 7.1100 AC	WILDFLOWER VILLAGE 201 OMNI DRIVE HILLSBOROUGH, NJ WILDFLOWER VILLAGE	24	21	990	NJSA 46:8B		0 0	0	F01
4	153.15 1 P0002	COMMON ELEMENT COMMON ELEMENTS 15F 11.7100 11.7100 AC	WILDFLOWER VILLAGE 201 OMNI DRIVE HILLSBOROUGH, NJ WILDFLOWER VILLAGE	24	21	990	NJSA 46:8B		0 0	0	F01
5	153.19 1 P0001	COMMON ELEMENT APPORTIONED 15F 3.8820 3.8820 AC	HILLSBOROUGH VILLAGE I 180 WILDFLOWER LANE HILLSBOROUGH, NJ HILLSBOROUGH VILLAGE	24	21	990	NJSA 46:8B		0 0	0	F01
6	155 13	DISABLED VETERAN 1SAL R 1AG 15F 0.0000 100X212 TRI .0000 AC	LOZITO, THEODORE S & BARBARA A 74 MEADOWBROOK DRIVE HILLSBOROUGH, NJ 74 MEADOWBROOK DRIVE	00	00	097	54:4-3.30	09/15/21	263,000 98,800	361,800	F01
7	155 26	SEWAGE DISPOSAL 15C 1.5000 1.5000 AC	HILLSBOROUGH MUNICIPAL UTIL AUTH P O BOX 5909 HILLSBOROUGH, NJ MEADOWBROOK DRIVE	04	08	254	54:04-03.03		294,500 0	294,500	F01
8	155 42	SCHOOL 2 BLDGS SCHOOLS 15A 40.4480 40.4480 AC	HILLSBOROUGH TWP BOARD OF ED 379 SOUTH BRANCH ROAD HILLSBOROUGH, NJ SOUTH TRIANGLE ROAD	04	03	353	54:04-03.03	11/09/82 07/08/91	2,072,500 6,883,900	8,956,400	F01
9	161 5 X	DISABLED VETERAN 2SF Z, POOL 15F 0.690 .6900 AC	KIERNAN, DENNIS & MACMANUS, BRUCE 110 MEADOWBROOK DRIVE HILLSBOROUGH, NJ 110 MEADOWBROOK DRIVE	24	04	097	54:04-03.30	04/07/16 06/27/19	122,200 92,200	214,400	F01
10	161 13.01	DISABLED VET-WIDOW 2SS O 2UG 15F 1.4900 1.4900 AC	ZARNIK, PAULETTE L 4 NEW AMWELL ROAD HILLSBOROUGH, NJ 4 NEW AMWELL ROAD	24	04	098	54:04-03.30	06/06/08 10/31/16	220,500 277,700	498,200	F01
11	162 20.01	CHURCH/PARSONAGE 2SVS L BG 15D 1.150 1.1500 AC	MUSLIM CENTER OF SOMERSET COUNTY BOX 7497 22 NEW AMWELL RD HILLSBOROUGH, NJ 26 NEW AMWELL ROAD	23	10	040	54:04-03.06	10/21/20	276,500 801,600	1,078,100	F01
12	163.02 19.21	DRAINAGE/DETEN BASI DETENTION BASIN 15C 0.6560 .6560 AC	TOWNSHIP OF HILLSBOROUGH 379 SOUTH BRANCH ROAD HILLSBOROUGH, NJ UPDIKE AVE -BASIN	04	09	258	54 04-03-03		16,400 0	16,400	F01
13	163.04 100 P0001	COMMON ELEMENT APPORTIONED 15F 31.5490 31.5490 AC	KIMBERWYCK II ASSOC C/O TAYLOR MANG P O BOX 48077 NEWARK, NJ KIMBERWYCK	24	21	990	NJSA 46:8B		0 0	0	F01
14	163.05 1.01 P0001	COMMON ELEMENT COMMON ELEMENTS 15F 21.240 21.2400 AC	CLAREMONT VILLAGE CONDOMINIUM ASSOC 575 AUTEN ROAD HILLSBOROUGH, NJ AUTEN ROAD	24	21	990	NJSA 46:8B		0 0	0	F01
Page Totals									3,265,600 8,154,200	11,419,800	

1	2	3	4	5	6	7	8	9	10		
Line	Block No Lot No. Qualification Account	Name of Facility Building Description Land Dimensions Prop Class	Owner's Name Address City State Property Location	Identification Code			Statue Under Which Exemption Claimed	Filing Date Of Statement NJSA 54:4-4.4	Land Improvement 100% Value Assessed Value	Total Exempt Value 100% Value Assessed Value	Special Tax Codes
				Own	Purp	Desc					
1	163.05 1.05 P0001	COMMON ELEMENT APPORTIONED 15F 1.5750 1.5750 AC	BROOKVIEW AUTEN ASSOCIATES 50 ROUTE 46 PARSIPPANY, NJ BROOKVIEW	24	21	990	NJSA 46:8B		0 0	0	F01
2	163.05 100 P0001	COMMON ELEMENT COMMON ELEMENTS 15F 3.7984 3.7984 AC	COURTYARD AT AMWELL CONDOMINIUM 390 AMWELL RD, BLDG 5 HILLSBOROUGH, NJ 491 AMWELL ROAD	24	21	990	NJSA 46:8B		0 0	0	F01
3	163.05 101.31 P0001	PARKING COMMON ELEMENT 15F 2.312 2.3120 AC	MB HILLSBOROUGH, LLC 238 NEPTUNE BLVD NEPTUNE, NJ 13 PASSE COURT	24	21	990	NJSA 46:8B		0 0	0	F01
4	163.05 110	CEMETERY 15E 0.5000 .5000 AC	UNKNOWN, C/O HILLSBOROUGH TOWNSHIP 379 SOUTH BRANCH ROAD HILLSBOROUGH, NJ AMWELL RD-CEMETERY	23	11	106	54:04-03.09		162,300 0	162,300	F01
5	163.06 2 P0001	COMMON ELEMENTS APPORTIONED 15F 18.3400 18.3400 AC	MEADOWS ASSOCIATION 281 GEMINI DRIVE HILLSBOROUGH, NJ MEADOWS	24	21	990	NJSA 46:8B		0 0	0	F01
6	163.06 3 P0002	COMMON ELEMENT APPORTIONED 15F 10.7100 10.7100 AC	MEADOWS ASSOCIATION 281 GEMINI DRIVE HILLSBOROUGH, NJ MEADOWS	24	21	990	NJSA 46:8B		0 0	0	F01
7	163.08 1 C1006	DISABLED VETERAN 15F .0000 AC	BLANDING, RICHARD & GLENDA 906-F MERRITT DRIVE HILLSBOROUGH, NJ 906-F MERRITT DRIVE	24	04	097	54:04-03.30	04/30/14 09/12/17	140,000 129,100	269,100	F01
8	163.08 1 C2404	DISABLED VETERAN 15F .0000 AC	PEAVEY, MORRIS J JR., 911-B2 MERRITT DRIVE HILLSBOROUGH, NJ 911-B2 MERRITT DRIVE	24	04	097	54:04-03.30	11/17/20	90,000 73,000	163,000	F01
9	163.08 1 P0001	COMMON ELEMENT 15F 13.9490 13.9490 AC	SOMERSET PARK CONDOMINIUM ASSOC 2-70 TOWNE CENTER DRIVE NORTH BRUNSWICK, NJ MARSHALL ROAD	24	21	990	NJSA 46:8B		0 0	0	F01
10	163.08 1.01	OPEN SPACE OPEN SPACE 15C 1.3068 1.3068 AC	TOWNSHIP OF HILLSBOROUGH 379 SOUTH BRANCH ROAD HILLSBOROUGH, NJ AMWELL ROAD-OPEN SPACE	04	09	095	54		292,500 0	292,500	F01
11	163.08 2	VACANT LAND OPEN SPACE 15C 0.5550 .5550 AC	TOWNSHIP OF HILLSBOROUGH 379 SOUTH BRANCH ROAD HILLSBOROUGH, NJ MARSHALL ROAD-OPEN SPACE	04	09	095	54		30,900 0	30,900	F01
12	163.08 3	OPEN SPACE OPEN SPACE 15C 0.2940 .2940 AC	TOWNSHIP OF HILLSBOROUGH 379 SOUTH BRANCH ROAD HILLSBOROUGH, NJ GEMINI DRIVE-OPEN SPACE	04	09	095	54		32,600 0	32,600	F01
13	163.08 5	OPEN SPACE OPEN SPACE 15C 0.0400 .0400 AC	TOWNSHIP OF HILLSBOROUGH 379 SOUTH BRANCH ROAD HILLSBOROUGH, NJ MERRITT DRIVE-OPEN SPACE	04	09	095	54		9,000 0	9,000	F01
14	163.08 9 P0002	COMMON ELEMENT BLDGS & POOL 15F 2.8450 2.8450 AC	SOMERSET PARK CONDOMINIUM ASSOC 2-70 TOWNE CENTER DRIVE NORTH BRUNSWICK, NJ GEMINI DRIVE	24	21	990	NJSA 46:8B		0 0	0	F01
Page Totals								757,300 202,100	959,400		

1	2	3		4		5			6	7	8	9	10
Line	Block No Lot No. Qualification Account	Name of Facility Building Description Land Dimensions	Prop Class	Owner's Name Address City State Property Location	Billing Code Zip Code Zoning / Tax Map	Identification Code			Statue Under Which Exemption Claimed	Filing Date Of Statement NJSA 54:4-4.4	Land Improvement <u>100% Value</u> Assessed Value	Total Exempt Value <u>100% Value</u> Assessed Value	Special Tax Codes
						Own	Purp	Desc					
1	163.08 11	VACANT LAND OPEN SPACE 0.2030 .2030 AC	15C	TOWNSHIP OF HILLSBOROUGH 379 SOUTH BRANCH ROAD HILLSBOROUGH, NJ GEMINI DRIVE-OPEN SPACE	08844 R2 / 91	04	09	095	54		22,500 0	22,500	F01
2	163.08 12 P0003	COMMON ELEMENT APPORTIONED 0.3960 .3960 AC	15F	SOMERSET PARK CONDOMINIUM ASSOC 2-70 TOWNE CENTER DRIVE NORTH BRUNSWICK, NJ GEMINI DRIVE	08902 R2 / 91	24	21	990	NJSA 46:8B		0 0	0	F01
3	163.08 14	VACANT LAND OPEN SPACE 0.1350 .1350 AC	15C	TOWNSHIP OF HILLSBOROUGH 379 SOUTH BRANCH ROAD HILLSBOROUGH, NJ GEMINI DRIVE-OPEN SPACE	08844 R2 / 91	04	09	095	54		14,600 0	14,600	F01
4	163.08 16 P0004	COMMON ELEMENT APPORTIONED 0.4340 .4340 AC	15F	SOMERSET PARK CONDOMINIUM ASSOC 2-70 TOWNE CENTER DRIVE NORTH BRUNSWICK, NJ GEMINI DRIVE	08902 R2 / 91	24	21	990	NJSA 46:8B		0 0	0	F01
5	163.08 17	OPEN SPACE OPEN SPACE 0.2240 .2240 AC	15C	TOWNSHIP OF HILLSBOROUGH 379 SOUTH BRANCH ROAD HILLSBOROUGH, NJ MERRITT DRIVE-OPEN SPACE	08844 R2 / 91	04	09	095	54		24,800 0	24,800	F01
6	163.09 1 P0001	COMMON ELEMENT COMMON ELEMENTS 10.8400 10.8400 AC	15F	TUDOR/BEEKMAN VILLAGE ASSOC 201 OMNI DRIVE HILLSBOROUGH, NJ TUDOR VILLAGE	08844 R2 / 93	24	21	990	NJSA 46:8B		0 0	0	F01
7	163.09 1.02	CHURCH 4.7700 4.7700 AC	15D	FAITH LUTHERAN CHURCH OF HILLSBORO 381 SOUTH BRANCH ROAD HILLSBOROUGH, NJ 381 SOUTH BRANCH ROAD	08844 R2 / 93	23	10	040	54:04-03.06	11/01/70 06/28/21	268,300 1,161,900	1,430,200	F01
8	163.09 6 P0005	COMMON ELEMENTS COMMON ELEMENTS 3.1200 3.1200 AC	15F	SOMERSET PARK CONDOMINIUM ASSOC 2-70 TOWNE CENTER DRIVE NORTH BRUNSWICK, NJ MARSHALL ROAD	08902 R2 / 93	24	21	990	NJSA 46:8B		0 0	0	F01
9	163.09 8	VACANT LAND OPEN SPACE 0.2420 .2420 AC	15C	TOWNSHIP OF HILLSBOROUGH 379 SOUTH BRANCH ROAD HILLSBOROUGH, NJ MARSHALL ROAD-OPEN SPACE	08844 R2 / 93	04	09	095	54		27,000 0	27,000	F01
10	163.09 8.01	VACANT LAND OPEN SPACE 0.2320 .2320 AC	15C	TOWNSHIP OF HILLSBOROUGH 379 SOUTH BRANCH ROAD HILLSBOROUGH, NJ MARSHALL ROAD-OPEN SPACE	08844 R2 / 93	04	09	095	54		25,900 0	25,900	F01
11	163.09 10	VACANT LAND OPEN SPACE 0.3660 .3660 AC	15C	TOWNSHIP OF HILLSBOROUGH 379 SOUTH BRANCH ROAD HILLSBOROUGH, NJ MARSHALL ROAD-OPEN SPACE	08844 R2 / 93	04	09	095	54		20,300 0	20,300	F01
12	163.09 41	GROUP HOME 1SV R 1.0000 1.0000 AC	15D	ADTI HOUSING INC 600 FIRST AVENUE RARITAN, NJ 313 NEW AMWELL ROAD	08869 R1 / 93	20	04	999	54:4-3.6	09/12/18 10/13/21	200,000 209,300	409,300	F01
13	163.13 14	CHURCH 1SB 3.8870 3.8870 AC	15D	FELLOWSHIP BIBLE CHURCH OF HILLS 109 NEW AMWELL ROAD HILLSBOROUGH, NJ 109 NEW AMWELL ROAD	08844 PD / 92	23	10	055	54:04-03.03	10/26/70 06/21/21	1,032,000 682,900	1,714,900	F01
14	163.13 15	PARSONAGE 1SF R 1AG 1.0000 1.0000 AC	15D	FELLOWSHIP BIBLE CHURCH OF HILLS 109 NEW AMWELL ROAD HILLSBOROUGH, NJ 109 NEW AMWELL ROAD	08844 R1 / 92	23	10	055	54:04-03.06	10/24/77 06/21/21	200,000 151,400	351,400	F01
Page Totals											1,835,400 2,205,500	4,040,900	

1	2	3		4		5			6	7	8	9	10
Line	Block No Lot No. Qualification Account	Name of Facility Building Description Land Dimensions	Prop Class	Owner's Name Address City State Property Location	Billing Code Zip Code Zoning / Tax Map	Identification Code			Statue Under Which Exemption Claimed	Filing Date Of Statement NJSA 54:4-4.4	Land Improvement <u>100% Value</u> Assessed Value	Total Exempt Value <u>100% Value</u> Assessed Value	Special Tax Codes
						Own	Purp er	Desc					
1	163.13 17	VACANT LAND OPEN SPACE 2.7980 2.7980 AC	15C	TOWNSHIP OF HILLSBOROUGH 379 SOUTH BRANCH ROAD HILLSBOROUGH, NJ GEMINI DRIVE-OPEN SPACE	08844 PD / 92	04	09	095	54		156,900 0	156,900	F01
2	163.13 18 P0003	COMMON ELEMENTS COMMON ELEMENTS 1.660 1.6600 AC	15F	MEADOWS ASSOCIATION 281 GEMINI DRIVE HILLSBOROUGH, NJ MEADOWS GEMINI DRIVE	08844 PD / 91	24	21	990	NJSA 46:8B		0 0	0	F01
3	163.21 4 C4821	DISABLED VETERAN CONDO UNIT .0000 AC	15F	HUGGINS, CHARLES S & DORIS J 48-21 BLOOMINGDALE DRIVE HILLSBOROUGH, NJ 48-21 BLOOMINGDALE DRIVE	08844 R2 / 87	24	04	097	54:04-03-30	06/21/17	165,000 138,300	303,300	F01
4	163.21 4 P0001	COMMON ELEMENTS COMMON ELEMENTS 8.6963 8.6963 AC	15F	GLEN HILLS INC 90 WOODBRIDGE CENTER DRIV WOODBIDGE, NJ BLOOMINGDALE DRIVE	07095 R2 / 87	24	21	990	NJSA 46:8B		0 0	0	F01
5	163.21 5 P0001	COMMON ELEMENTS COMMON ELEMENTS 19.4170 19.4170 AC	15F	GLEN DEVELOPERS INC. 59 TAURUS DRIVE 1A HILLSBOROUGH, NJ GLEN	08844 R2 / 87	24	21	990	NJSA 46:8B		0 0	0	F01
6	163.21 6 P0004	COMMON ELEMENTS COMMON ELEMENTS 11.3330 11.3330 AC	15F	MEADOWS ASSOCIATION 281 GEMINI DRIVE HILLSBOROUGH, NJ 400 AUTEN ROAD	08844 PD / 87	24	21	990	NJSA 46:8B		0 0	0	F01
7	163.21 7 P0002	COMMON ELEMENTS COMMON ELEMENTS 7.200 7.2000 AC	15F	GLEN HILLS INC 90 WOODBRIDGE CENTER DRIV WOODBIDGE, NJ BLOOMINGDALE DRIVE	07095 R2 / 87	24	21	990	NJSA 46:8B		0 0	0	F01
8	163.21 21	VACANT LAND 2.1000 2.1000 AC	15A	HILLSBOROUGH TWP BOARD OF EDUCATION 379 SOUTH BRANCH ROAD HILLSBOROUGH, NJ AUTEN ROAD	08844 PD / 87	04	03	095	54:04-03.03	11/09/82 07/08/91	225,000 0	225,000	F01
9	163.22 4 P0003	COMMON ELEMENTS COMMON ELEMENTS 4.5135 4.5135 AC	15F	GLEN HILLS INC 90 WOODBRIDGE CENTER DR WOODBIDGE, NJ 47 BLOOMINGDALE DRIVE	07095 R2 / 88	24	21	990	NJSA 46:8B		0 0	0	F01
10	163.22 5 P0001	COMMON ELEMENTS COMMON ELEMENTS 6.850 6.8500 AC	15F	GLEN DEVELOPERS INC. 59 TAURUS DRIVE 1A HILLSBOROUGH, NJ BLOOMINGDALE DRIVE	08844 PD / 88	24	21	990	NJSA 46:8B		0 0	0	F01
11	163.22 6 C2342	DISABLED VETERAN .0000 AC	15F	ROTHSTEIN, EDWARD M 23 BLOOMINGDALE DRIVE 4B HILLSBOROUGH, NJ 23 BLOOMINGDALE DRIVE 4B	08844 R2 / 88	24	04	097	54:04-03.30	01/01/05 07/10/19	165,000 125,500	290,500	F01
12	163.22 6 P0004	COMMON ELEMENTS COMMON ELEMENTS 8.890 8.8900 AC	15F	GLEN DEVELOPERS INC. 59 TAURUS DRIVE 1A HILLSBOROUGH, NJ BLOOMINGDALE DRIVE	08844 PD / 88	24	21	990	NJSA 46:8B		0 0	0	F01
13	163.22 39	POST OFFICE 4.1700 4.1700 AC	15C	UNITED STATES POSTAL SERVICE 2 HUDSON PLACE 5TH FLOOR HOBOKEN, NJ AMWELL ROAD	07030 TC / 85	01	01	013	54;04.03.03		1,163,300 3,238,300	4,401,600	F01
14	163.22 43 P0002	COMMON ELEMENTS COMMON ELEMENTS 10.1617 10.1617 AC	15F	GLEN COMMUNITY ASSOCIATION 90 WOODBRIDGE CENTER DR. WOODBIDGE, NJ AMWELL ROAD	07095 GAR2 / 88	24	21	990	NJSA 46:8B		0 0	0	F01
Page Totals											1,875,200 3,502,100	5,377,300	

1	2	3		4		5			6	7	8	9	10
Line	Block No Lot No. Qualification Account	Name of Facility Building Description Land Dimensions	Prop Class	Owner's Name Address City State Property Location	Billing Code Zip Code Zoning / Tax Map	Identification Code			Statue Under Which Exemption Claimed	Filing Date Of Statement NJSA 54:4-4.4	Land Improvement 100% Value Assessed Value	Total Exempt Value 100% Value Assessed Value	Special Tax Codes
						Own	Purp	Desc					
1	163.22 45 P0001	COMMON ELEMENTS COMMON ELEMENTS 1.9770 1.9770 AC	15F	BROOKVIEW AUTEN ASSOCIATES 50 ROUTE 46 PARSIPPANY, NJ BROOKVIEW	07054 PD / 90	24	21	990	NJSA 46:8B		0 0	0	F01
2	163.22 46 P0002	COMMON ELEMENTS COMMON ELEMENTS 2.1810 2.1810 AC	15F	BROOKVIEW AUTEN ASSOCIATES 50 ROUTE 46 PARSIPPANY, NJ BROOKVIEW	07054 PD / 90	24	21	990	NJSA 46:8B		0 0	0	F01
3	164 2	CHURCH 1SB 1.4000 1.4000 AC	15D	CLOVER HILL REFORMED CHURCH 890 AMWELL ROAD HILLSBOROUGH, NJ 890 AMWELL ROAD	08844 AG / 167	23	10	040	54:04-03.06	11/01/70 06/23/21	160,000 305,500	465,500	F01
4	164 3	PARSONAGE 2SV L 3.3000 3.3000 AC	15D	CLOVER HILL REF CHURCH 890 AMWELL ROAD HILLSBOROUGH, NJ 888 AMWELL ROAD	08844 AG / 167	23	10	055	54:04-03.06	10/19/17	193,000 132,300	325,300	F01
5	164 7.03	TRAIL/FARM 19.9634 19.9634 AC	15C	COUNTY OF SOMERSET P O BOX 3000 SOMERVILLE, NJ AMWELL ROAD- FARM/TRAIL	08876 AG / 167	03	09	080	54	01/03/05	196,900 0	196,900	F01
6	164 7.04	CEMETERY 1.0000 1.0000 AC	15E	CLOVER HILL CEMETERY ASSOC, INC 890 AMWELL ROAD HILLSBOROUGH, NJ AMWELL ROAD-CEMETERY	08844 AG / 167	24	11	106	54:04-03.09	11/01/70 06/21/21	176,000 0	176,000	F01
7	164 10	DISABLED VET-WIDOW 1SV R 2AG 1.6900 1.6900 AC	15F	KOWALSKI, MARY 820 AMWELL ROAD HILLSBOROUGH, NJ 820 AMWELL ROAD	08844 AG / 167	24	04	098	54:04-03.30	05/19/03 07/29/19	208,000 151,300	359,300	F01
8	165 10	VACANT BLDG/FARM 30.3360 30.3360 AC	15C	COUNTY OF SOMERSET P O BOX 3000 SOMERVILLE, NJ 106 WERTSVILLE RD	08876 AG / 167	03	09	997	54	07/01/04	493,400 0	493,400	F01
9	165 11 X	RESIDENCE 2SF L 2UG,1S 10.000 10.0000 AC	15F	DEVEREUX FOUNDATION 1515 BURNT MILL ROAD CHERRY HILL, NJ 124 WERTSVILLE ROAD	08003 AG / 167	20	04	997	54:04-03.06	10/17/19	290,000 638,000	928,000	F01
10	165 12	CEMETERY 0.413 .4130 AC	15E	UNKNOWN, (CEMETERY) WERTSVILLE ROAD HILLSBOROUGH, NJ WERTSVILLE RD-CEMETERY	08844 AG / 167	24	11	106	54:04-03.09		4,100 0	4,100	F01
11	166 1	VACANT LAND OPEN SPACE 8.050 8.0500 AC	15C	TOWNSHIP OF HILLSBOROUGH 379 SOUTH BRANCH ROAD HILLSBOROUGH, NJ MONTGOMERY RD-OPEN SPACE	08844 AG / 167	04	09	095	54		80,500 0	80,500	F01
12	166 2	FARM 0.160 .1600 AC	15C	TOWNSHIP OF HILLSBOROUGH 379 SOUTH BRANCH ROAD HILLSBOROUGH, NJ MONTGOMERY RD-OPEN SPACE	08844 AG / 167	04	09	080	54		1,600 0	1,600	F01
13	166 3.02	VACANT LAND OPEN SPACE 10.630 10.6300 AC	15C	TOWNSHIP OF HILLSBOROUGH 379 SOUTH BRANCH ROAD HILLSBOROUGH, NJ MONTGOMERY RD-OPEN SPACE	08844 AG / 167	04	09	095	54		106,300 0	106,300	F01
14	167 8	VACANT LAND OPEN SPACE 9.1800 9.1800 AC	15C	TOWNSHIP OF HILLSBOROUGH 379 SOUTH BRANCH ROAD HILLSBOROUGH, NJ MONTGOMERY RD-OPEN SPACE	08844 AG / 167	04	09	095	54		91,800 0	91,800	F01
Page Totals											2,001,600 1,227,100	3,228,700	

1	2	3		4		5			6	7	8		9	10
Line	Block No Lot No. Qualification Account	Name of Facility Building Description Land Dimensions	Prop Class	Owner's Name Address City State Property Location	Billing Code Zip Code Zoning / Tax Map	Identification Code	Statue Under Which Exemption Claimed	Filing Date Of Statement NJSA 54:4-4.4	Land Improvement <u>100% Value</u> Assessed Value	Total Exempt Value <u>100% Value</u> Assessed Value	Special Tax Codes			
												Own er	Purp ose	Desc
1	167 9	OPEN SPACE 12.042 12.0420 AC	15C	TOWNSHIP OF HILLSBOROUGH 379 SOUTH BRANCH ROAD HILLSBOROUGH, NJ 569 MONTGOMERY RD-OPEN SP	08844 AG / 167	04	01	080	54	08/02/07	250,400 0	250,400	F01	
2	167 10.01	VACANT LAND OPEN SPACE 20.746 20.7460 AC	15C	TOWNSHIP OF HILLSBOROUGH 379 SOUTH BRANCH ROAD HILLSBOROUGH, NJ LONG HILL RD-OPEN SPACE	08844 AG / 167	04	01	095	54;04-03.03		207,500 0	207,500	F01	
3	167 12.04	OPEN SPACE OPEN SPACE 14.141 14.1410 AC	15C	TOWNSHIP OF HILLSBOROUGH 379 SOUTH BRANCH ROAD HILLSBOROUGH, NJ LONG HILL RD-OPEN SPACE	08844 AG / 167	04	01	080	54		141,400 0	141,400	F01	
4	167 13.01	FARM OPEN SPACE 27.873 27.8730 AC	15C	TOWNSHIP OF HILLSBOROUGH 379 SOUTH BRANCH ROAD HILLSBOROUGH, NJ 575 MONTGOMERY RD-OPEN SP	08844 AG / 167	04	01	080	54	04/26/06	278,700 0	278,700	F01	
5	168 3.07	DISABLED VETERAN 1SF R 4.4208 4.4208 AC	15F	CASTELLANO, CARMINE 211 LONG HILL ROAD HILLSBOROUGH, NJ 211 LONG HILL ROAD	08844 AG / 168	24	04	097	54:04-03-30	08/08/17 06/28/19	234,200 245,300	479,500	F01	
6	169 4.02	GREEN ACRES 4.5400 4.5400 AC	15C	COUNTY OF SOMERSET P O BOX 3000 SOMERVILLE, NJ 137 WERTSVILLE RD-OPEN SP	08876 MZ / 169	03	09	623	54:04-03.03		45,400 0	45,400	F01	
7	169 4.03	OPEN SPACE 74.175 74.1750 AC	15C	COUNTY OF SOMERSET P O BOX 3000 SOMERVILLE, NJ WERTSVILLE ROAD	08876 MZ / 169	03	09	095	54:04-03.03	10/23/15	741,800 0	741,800	F01	
8	169 5.02	OPEN SPACE OPEN SPACE 267.1710 267.1710 AC	15C	COUNTY OF SOMERSET P O BOX 3000 SOMERVILLE, NJ WERTSVILLE RD-OPEN SPACE	08876 MZ / 169	03	09	095	54:04-03.03	12/19/13	2,671,700 0	2,671,700	F01	
9	169 5.04	OPEN SPACE OPEN SPACE 4.7970 4.7970 AC	15C	COUNTY OF SOMERSET P O BOX 3000 SOMERVILLE, NJ WERTSVILLE RD-OPEN SPACE	08876 MZ / 169	03	09	095	54:04-03.03	12/19/13	48,000 0	48,000	F01	
10	169 6.03	OPEN SPACE OPEN SPACE 10.0000 10.0000 AC	15C	COUNTY OF SOMERSET PO BOX 3000 SOMERVILLE, NJ MONTGOMERY RD-OPEN SPACE	08876 MZ / 169	03	09	095	54:04-03.03	08/08/13	100,000 0	100,000	F01	
11	169 13.01	OPEN SPACE OPEN SPACE 9.0110 9.0110 AC	15C	COUNTY OF SOMERSET PO BOX 3000 SOMERVILLE, NJ MONTGOMERY RD-OPEN SPACE	08876 MZ / 169	03	09	095	54:04-03.03	08/08/13	90,100 0	90,100	F01	
12	169 14	OPEN SPACE OPEN SPACE 26.0800 26.0800 AC	15C	COUNTY OF SOMERSET PO BOX 3000 SOMERVILLE, NJ MONTGOMERY RD-OPEN SPACE	08876 MZ / 169	03	09	095	54:04-03.03	08/08/13	260,800 0	260,800	F01	
13	169 15	OPEN SPACE OPEN SPACE 9.7600 9.7600 AC	15C	COUNTY OF SOMERSET PO BOX 3000 SOMERVILLE, NJ MONTGOMERY RD-OPEN SPACE	08876 MZ / 169	03	09	095	54:04-03.03	08/08/13	97,600 0	97,600	F01	
14	169 16	VACANT LAND 4.011 4.0110 AC	15C	COUNTY OF SOMERSET P O BOX 3000 SOMERVILLE, NJ MONTGOMERY RD-OPEN SPACE	08876 MZ / 169	03	09	095	54:04-03.03	12/18/17	40,100 0	40,100	F01	
Page Totals											5,207,700 245,300	5,453,000		

1	2	3		4		5			6	7	8	9	10
Line	Block No Lot No. Qualification Account	Name of Facility Building Description Land Dimensions	Prop Class	Owner's Name Address City State Property Location	Billing Code Zip Code Zoning / Tax Map	Identification Code			Statue Under Which Exemption Claimed	Filing Date Of Statement NJSA 54:4-4.4	Land Improvement <u>100% Value</u> Assessed Value	Total Exempt Value <u>100% Value</u> Assessed Value	Special Tax Codes
						Own	Purp	Desc					
1	169 17	OPEN SPACE 10.421 10.4210 AC	15C	COUNTY OF SOMERSET PO BOX 3000 SOMERVILLE, NJ MONTGOMERY RD-OPEN SPACE	08876 MZ / 169	03	09	095	54:04-03.03	11/20/18	104,200 0	104,200	F01
2	169 18	OPEN SPACE OPEN SPACE 4.3680 4.3680 AC	15C	COUNTY OF SOMERSET P O BOX 3000 SOMERVILLE, NJ MONTGOMERY RD-OPEN SPACE	08876 MZ / 169	03	09	095	54:04-03.03	12/19/13	43,700 0	43,700	F01
3	169 19	OPEN SPACE OPEN SPACE 2.5490 2.5490 AC	15C	COUNTY OF SOMERSET P O BOX 3000 SOMERVILLE, NJ MONTGOMERY RD-OPEN SPACE	08876 MZ / 169	03	09	095	54:04-03.03	12/19/13	25,500 0	25,500	F01
4	169 21	OPEN SPACE OPEN SPACE 10.4450 10.4450 AC	15C	COUNTY OF SOMERSET P O BOX 3000 SOMERVILLE, NJ MONTGOMERY RD-OPEN SPACE	08876 MZ / 169	03	09	095	54:04-03.03	12/19/13	104,500 0	104,500	F01
5	169 22	VACANT LAND 41.4300 41.4300 AC	15C	COUNTY OF SOMERSET P O BOX 3000 SOMERVILLE, NJ MONTGOMERY RD-OPEN SPACE	08876 MZ / 169	03	09	095	54:04-03.03	06/27/14	411,300 0	411,300	F01
6	169 23	OPEN SPACE OPEN SPACE 7.0410 7.0410 AC	15C	COUNTY OF SOMERSET P O BOX 3000 SOMERVILLE, NJ MONTGOMERY RD-OPEN SPACE	08876 MZ / 169	03	09	095	54:04-03.03	12/19/13	70,400 0	70,400	F01
7	169 24.01	OPEN SPACE OPEN SPACE 28.0000 28.0000 AC	15C	COUNTY OF SOMERSET P O BOX 3000 SOMERVILLE, NJ WERTSVILLE RD-OPEN SPACE	08876 MZ / 169	03	09	095	54:04-03.03	01/25/09	280,000 0	280,000	F01
8	169 25	OPEN SPACE OPEN SPACE 160.00 160.0000 AC	15C	COUNTY OF SOMERSET PO BOX 3000 SOMERVILLE, NJ E AMWELL LINE-OPEN SPACE	08876 MZ / 169	03	09	095	54:04-03.03	07/08/11	1,600,000 0	1,600,000	F01
9	169 26.04	OPEN SPACE 29.655 29.6550 AC	15C	COUNTY OF SOMERSET PO BOX 3000 SOMERVILLE, NJ PSCHORN LANE-OPEN SPACE	08876 MZ / 169	03	09	095	54:04-03.03		421,600 0	421,600	F01
10	169 26.05	OPEN SPACE 8.000 8.0000 AC	15C	COUNTY OF SOMERSET PO BOX 3000 SOMERVILLE, NJ PSCHORN LANE-OPEN SPACE	08876 MZ / 169	03	09	095	54:04-03.03		80,000 0	80,000	F01
11	169 27	FARM OPEN SPACE 59.8900 59.8900 AC	15C	TOWNSHIP OF HILLSBOROUGH 379 SOUTH BRANCH ROAD HILLSBOROUGH, NJ MONTGOMERY RD-OPEN SPACE	08844 MZ / 169	04	09	080	54:4-25		598,900 0	598,900	F01
12	169 30	TAX LIEN FORECLOSURE 4.2200 4.2200 AC	15C	TOWNSHIP OF HILLSBOROUGH 379 SOUTH BRANCH ROAD HILLSBOROUGH, NJ MONTGOMERY RD-FORESCLOSED	08844 MZ / 169	04	01	047	54:04-03.03	01/28/82	278,500 0	278,500	F01
13	169 32	VACANT LAND HOUSE DEMO 3.413 3.4130 AC	15C	COUNTY OF SOMERSET P O BOX 3000 SOMERVILLE, NJ 776 MONTGOMERY RD-EXEMPT	08876 MZ / 169	03	09	095	54:04-03.03	11/02/17	224,100 0	224,100	F01
14	169 33	TAX LIEN FORECLOSURE 1.1700 1.1700 AC	15C	TOWNSHIP OF HILLSBOROUGH 379 SOUTH BRANCH ROAD HILLSBOROUGH, NJ MONTGOMERY RD-FORECLOSURE	08844 MZ / 169	04	01	047	54:04-03.03	01/28/82	208,500 0	208,500	F01
Page Totals											4,451,200 0	4,451,200	

1	2	3		4		5			6	7	8	9	10
Line	Block No Lot No. Qualification Account	Name of Facility Building Description Land Dimensions	Prop Class	Owner's Name Address City State Property Location	Billing Code Zip Code Zoning / Tax Map	Identification Code			Statue Under Which Exemption Claimed	Filing Date Of Statement NJSA 54:4-4.4	Land Improvement <u>100% Value</u> Assessed Value	Total Exempt Value <u>100% Value</u> Assessed Value	Special Tax Codes
						Own	Purp	Desc					
1	169 36.03	VACANT LAND AKA 169/36.A 18.9395 18.9395 AC	15C	COUNTY OF SOMERSET P O BOX 3000 SOMERVILLE, NJ PSCHORN LANE-OPEN SPACE	08876 MZ / 170	03	09	095	54:04-04.04	09/21/17	314,400 0	314,400	F01
2	169 36.04	OPEN SPACE OPEN SPACE 20.0000 20.0000 AC	15C	COUNTY OF SOMERSET P O BOX 3000 SOMERVILLE, NJ 5 PSCHORN LANE-OPEN SPACE	08876 MZ / 170	03	09	095	54:04-03.03	02/07/18	200,000 0	200,000	F01
3	169 36.05	VACANT LAND 17.0489 17.0489 AC	15C	COUNTY OF SOMERSET P O BOX 3000 SOMERVILLE, NJ CAT TAIL BROOK-EXEMPT	08876 MZ / 170	03	09	095	54:04-04.04	06/21/17	360,500 0	360,500	F01
4	169 36.07	VACANT LAND 3.5530 3.5530 AC	15C	COUNTY OF SOMERSET P O BOX 3000 SOMERVILLE, NJ MONTGOMERY RD-EXEMPT	08876 MZ / 170	03	09	095	54:04-04.04	09/21/17	225,500 0	225,500	F01
5	169 36.08	VACANT LAND 3.3080 3.3080 AC	15C	COUNTY OF SOMERSET P O BOX 3000 SOMERVILLE, NJ MONTGOMERY RD-EXEMPT	08876 MZ / 170	03	09	095	54:04-04.04		223,100 0	223,100	F01
6	169 37	OPEN SPACE 5.6800 5.6800 AC	15C	COUNTY OF SOMERSET P.O. BOX 3000 SOMERVILLE, NJ MONTGOMERY RD-OPEN SPACE	08876 MZ / 170	03	09	095	54:04-03.03	06/25/19	56,800 0	56,800	F01
7	169 38	FARM-OPEN SPACE DEMO 8/20 36.2660 36.2660 AC	15C	COUNTY OF SOMERSET P.O. BOX 3000 SOMERVILLE, NJ 490 LONG HILL RD-EXEMPT	08876 MZ / 170	03	09	080	54:04-03.03	06/25/19	362,700 0	362,700	F01
8	169 41	PARK 5.3600 5.3600 AC	15C	COUNTY OF SOMERSET P O BOX 3000 SOMERVILLE, NJ MONTGOMERY RD-EXEMPT	08876 MZ / 170	03	09	622	54	02/09/00	53,600 0	53,600	F01
9	169 48	CHURCH 1SST 0.3080 .3080 AC	15D	FIRST MT ZION METHODIST CHURCH 495 LONG HILL ROAD HILLSBOROUGH, NJ 478 LONG HILL ROAD	08844 MZ / 170	23	10	040	54:04-03.06	11/01/70 06/21/21	96,000 142,600	238,600	F01
10	169 55.03	OPEN SPACE 26.071 26.0710 AC	15C	COUNTY OF SOMERSET P O BOX 3000 SOMERVILLE, NJ LONG HILL RD-OPEN SPACE	08876 MZ / 170	03	09	622	54	11/19/20	450,700 0	450,700	F01
11	169 58	VACANT LAND 10.1319 10.1319 AC	15C	COUNTY OF SOMERSET P O BOX 3000 SOMERVILLE, NJ E AMWELL TWP LINE-EXEMPT	08876 MZ / 170	03	09	095	54;04-03.03	06/11/09	101,300 0	101,300	F01
12	169 59	VACANT LAND 15.3400 15.3400 AC	15C	COUNTY OF SOMERSET P O BOX 3000 SOMERVILLE, NJ 33 PSCHORN LANE-EXEMPT	08876 MZ / 170	03	09	095	54		278,400 0	278,400	F01
13	169 60.02	OPEN SPACE 3.5030 3.5030 AC	15C	COUNTY OF SOMERSET PO BOX 3000 SOMERVILLE, NJ PSCHORN LANE-OPEN SPACE	08876 MZ / 169	03	09	095	54:04-03.03	01/01/11	35,000 0	35,000	F01
14	169 60.03	OPEN SPACE 24.218 24.2180 AC	15C	COUNTY OF SOMERSET PO BOX 3000 SOMERVILLE, NJ PSCHORN LANE-OPEN SPACE	08876 MZ / 169	03	09	095	54:04-03.03	01/21/11	242,100 0	242,100	F01
Page Totals											3,000,100 142,600	3,142,700	

1	2	3		4		5			6	7	8	9	10
Line	Block No Lot No. Qualification Account	Name of Facility Building Description Land Dimensions	Prop Class	Owner's Name Address City State Property Location	Billing Code Zip Code Zoning / Tax Map	Identification Code			Statue Under Which Exemption Claimed	Filing Date Of Statement NJSA 54:4-4.4	Land Improvement <u>100% Value</u> Assessed Value	Total Exempt Value <u>100% Value</u> Assessed Value	Special Tax Codes
						Own	Purp	Desc					
1	169 61	VACANT LAND 13.9500 13.9500 AC	15C	COUNTY OF SOMERSET P O BOX 3000 SOMERVILLE, NJ E AMWELL TWP LINE-EXEMPT	08876 MZ / 170	03	09	095	54		139,500 0	139,500	F01
2	171 1	RECREATION AREA OPEN SPACE 36.0100 36.0100 AC	15C	TOWNSHIP OF HILLSBOROUGH 379 SOUTH BRANCH ROAD HILLSBOROUGH, NJ 587 MONTGOMERY RD-EXEMPT	08844 MZ / 172	04	09	622	54		360,100 0	360,100	F01
3	171 2	FARM OPEN SPACE 49.3500 49.3500 AC	15C	TOWNSHIP OF HILLSBOROUGH 379 SOUTH BRANCH ROAD HILLSBOROUGH, NJ WERTSVILLE RD-OPEN SPACE	08844 MZ / 172	04	09	080	54	02/25/98	493,500 0	493,500	F01
4	171 6	VACANT LAND 55.8520 55.8520 AC	15C	TOWNSHIP OF HILLSBOROUGH 379 SOUTH BRANCH ROAD HILLSBOROUGH, NJ WERTSVILLE ROAD-EXEMPT	08844 MZ / 172	04	01	095	54		558,500 0	558,500	F01
5	171 6.01	CAMP 78.2000 78.2000 AC	15D	GIRL SCOUTS HEART OF NEW JERSEY,INC 1171 ROUTE 28 NORTH BRANCH, NJ WERTSVILLE RD-EXEMPT	08876 MZ / 172	20	12	637	54:04-03.24	11/01/79 06/23/21	782,000 0	782,000	F01
6	171 6.03	VACANT LAND 18.3720 18.3720 AC	15C	TOWNSHIP OF HILLSBOROUGH 379 SOUTH BRANCH ROAD HILLSBOROUGH, NJ WERTSVILLE RD-EXEMPT	08844 MZ / 172	04	01	095	54		183,700 0	183,700	F01
7	171 12.01	OPEN SPACE OPEN SPACE 6.8433 6.8433 AC	15C	COUNTY OF SOMERSET PO BOX 3000 SOMERVILLE, NJ LONG HILL RD-OPEN SPACE	08876 MZ / 172	03	09	095	54:04-03.03	10/08/08	68,400 0	68,400	F01
8	171 13	CAMP 25.4600 25.4600 AC	15D	GIRL SCOUTS HEART OF NEW JERSEY,INC 1171 ROUTE 28 NORTH BRANCH, NJ MONTGOMERY RD-EXEMPT	08876 MZ / 172	20	12	637	54:04-03.24	11/01/70 07/23/21	254,600 0	254,600	F01
9	171 14.03	VACANT LAND OPEN SPACE 6.4648 6.4648 AC	15C	COUNTY OF SOMERSET P O BOX 3000 SOMERVILLE, NJ MONTGOMERY RD- EXEMPT	08876 MZ / 171	03	09	622	54:4-25	04/06/05	64,600 0	64,600	F01
10	171 14.04	VACANT LAND OPEN SPACE 3.1800 3.1800 AC	15C	TOWNSHIP OF HILLSBOROUGH 379 SOUTH BRANCH ROAD HILLSBROUGH, NJ OFF PIROZZI LN-EXEMPT	08844 MZ / 171	04	01	095	54		31,800 0	31,800	F01
11	171 14.06	VACANT LAND OPEN SPACE 9.6200 9.6200 AC	15C	TOWNSHIP OF HILLSBOROUGH 379 SOUTH BRANCH ROAD HILLSBOROUGH, NJ OFF PIROZZI LN-EXEMPT	08844 MZ / 171	04	01	095	54		96,200 0	96,200	F01
12	171 14.07	FARM 23.000 23.0000 AC	15C	COUNTY OF SOMERSET P O BOX 3000 SOMERVILLE, NJ OFF PIROZZI LN-EXEMPT	08876 MZ / 172	03	09	622	54:04-03.03		230,000 0	230,000	F01
13	171 14.12	VANCANT LAND OPEN SPACE 7.0000 7.0000 AC	15C	TOWNSHIP OF HILLSBOROUGH 379 SOUTH BRANCH ROAD HILLSBOROUGH, NJ MONTGOMERY RD-OPEN SPACE	08844 MZ / 172	04	09	095	54	08/05/98	70,000 0	70,000	F01
14	171 20	OPEN SPACE OPEN SPACE 1.9773 1.9773 AC	15C	COUNTY OF SOMERSET P O BOX 3000 SOMERVILLE, NJ LONG HILL RD-OPEN SPACE	08876 MZ / 172	03	09	095	54:04-03.03	02/19/08	19,800 0	19,800	F01
Page Totals											3,352,700 0	3,352,700	

1	2	3		4		5			6	7	8	9	10
Line	Block No Lot No. Qualification Account	Name of Facility Building Description Land Dimensions	Prop Class	Owner's Name Address City State Property Location	Billing Code Zip Code Zoning / Tax Map	Identification Code			Statue Under Which Exemption Claimed	Filing Date Of Statement NJSA 54:4-4.4	Land Improvement <u>100% Value</u> Assessed Value	Total Exempt Value <u>100% Value</u> Assessed Value	Special Tax Codes
						Own	Purp	ose Desc					
1	171 29	VACANT LAND 10.7200 10.7200 AC	15C	COUNTY OF SOMERSET P O BOX 3000 SOMERVILLE, NJ LONG HILL RD-OPEN SPACE	08869 MZ / 172	03	09	095	54	12/28/99	107,200 0	107,200	F01
2	171 34	VACANT LAND 3.9640 3.9640 AC	15C	COUNTY OF SOMERSET P O BOX 3000 SOMERVILLE, NJ PIROZZI LN - EXEMPT	08876 MZ / 171	03	09	095	54	11/07/03	39,600 0	39,600	F01
3	171 45	TAX LIEN FORECLOSUR 0.1600 .1600 AC	15C	TOWNSHIP OF HILLSBOROUGH 379 SOUTH BRANCH ROAD HILLSBOROUGH, NJ LONG HILL ROAD-FORECLOSED	08844 MZ / 171	04	01	047	54		1,600 0	1,600	F01
4	171 51.01	FARM 20.8300 20.8300 AC	15C	COUNTY OF SOMERSET P O BOX 3000 SOMERVILLE, NJ LONG HILL RD - EXEMPT	08876 MZ / 171	03	09	622	54		208,300 0	208,300	F01
5	171 52	VACANT LAND 30.8150 30.8150 AC	15C	COUNTY OF SOMERSET P O BOX 3000 SOMERVILLE, NJ LONG HILL RD-OPEN SPACE	08876 MZ / 171	03	09	095	54:04-03.03	07/14/09	498,200 0	498,200	F01
6	171 57	VACANT LAND OPEN SPACE 67.1480 67.1480 AC	15C	COUNTY OF SOMERSET P O BOX 3000 SOMERVILLE, NJ WEST OF LONG HILL ROAD	08876 MZ / 171	03	09	095	54 04-03.03	02/05/04	671,500 0	671,500	F01
7	171 60	VACANT LAND 12.6400 12.6400 AC	15C	COUNTY OF SOMERSET P O BOX 3000 SOMERVILLE, NJ WEST OF LONG HILL ROAD	08876 MZ / 171	03	09	095	54;04-03.03	05/04/11	126,400 0	126,400	F01
8	171 61.02	OPEN SPACE OPEN SPACE 24.2750 24.2750 AC	15C	COUNTY OF SOMERSET P O BOX 3000 SOMERVILLE, NJ MONTGOMERY RD-OPEN SPACE	08876 MZ / 171	03	09	080	54:04-04.04	08/04/03	242,800 0	242,800	F01
9	171 62.01	CAMP 49.1900 49.1900 AC	15D	GIRL SCOUTS HEART OF NEW JERSEY,INC 1171 ROUTE 28 NORTH BRANCH, NJ 605 MONTGOMERY ROAD	08876 MZ / 172	24	12	637	54:04-03.24	11/01/70 07/23/21	2,459,500 1,022,000	3,481,500	F01
10	171 70.02	VACANT LAND 50.0330 50.0330 AC	15C	COUNTY OF SOMERSET P O BOX 3000 SOMERVILLE, NJ MONTGOMERY RD-OPEN SPACE	08876 MZ / 171	03	09	622	54:04-03.03	12/06/07	662,900 0	662,900	F01
11	171 71	VACANT LAND 4.9500 4.9500 AC	15C	COUNTY OF SOMERSET P O BOX 3000 SOMERVILLE, NJ MONTGOMERY RD-OPEN SPACE	08876 MZ / 171	03	09	622	54:04-03.03	12/06/07	119,300 0	119,300	F01
12	171 72	VACANT LAND 13.5800 13.5800 AC	15C	COUNTY OF SOMERSET P O BOX 3000 SOMERVILLE, NJ MONTGOMERY ROAD	08876 MZ / 171	03	09	095	54 04-03.03	05/13/03	842,500 0	842,500	F01
13	171 73.02	OPEN SPACE OPEN SPACE 6.658 6.6580 AC	15C	COUNTY OF SOMERSET P O BOX 3000 SOMERVILLE, NJ LONG HILL RD-OPEN SPACE	08876 MZ / 171	03	09	095	54:04-03-03	04/13/15	66,600 0	66,600	F01
14	171 73.03	OPEN SPACE OPEN SPACE 20.994 20.9940 AC	15C	COUNTY OF SOMERSET P O BOX 3000 SOMERVILLE, NJ LONG HILL RD-OPEN SPACE	08876 MZ / 171	03	09	095	54:04-03-03	03/02/13	209,900 0	209,900	F01
Page Totals											6,256,300 1,022,000	7,278,300	

1	2	3		4		5			6	7	8	9	10
Line	Block No Lot No. Qualification Account	Name of Facility Building Description Land Dimensions	Prop Class	Owner's Name Address City State Property Location	Billing Code Zip Code Zoning / Tax Map	Identification Code			Statue Under Which Exemption Claimed	Filing Date Of Statement NJSA 54:4-4.4	Land Improvement <u>100% Value</u> Assessed Value	Total Exempt Value <u>100% Value</u> Assessed Value	Special Tax Codes
						Own	Purp	Desc					
1	171 73.04	VACANT LAND OPEN SPACE 14.007 14.0070 AC	15C	COUNTY OF SOMERSET P O BOX 3000 SOMERVILLE, NJ LONG HILL RD-OPEN SPACE	08876 MZ / 171	04	09	095	54:04-03-03	06/02/13	140,100 0	140,100	F01
2	171 77	OPEN SPACE 1SF O 3.3600 3.3600 AC	15C	COUNTY OF SOMERSET P O BOX 3000 SOMERVILLE, NJ 430 LONG HILL RD-OPEN SPA	08876 MZ / 171	03	09	619	54:04-03.03	12/18/17	35,700 0	35,700	F01
3	171 81	VACANT LAND OPEN SPACE 9.2000 9.2000 AC	15C	COUNTY OF SOMERSET P O BOX 3000 SOMERVILLE, NJ LONG HILL RD-OPEN SPACE	08876 MZ / 171	03	09	095	54:04-03.03	01/19/15	92,000 0	92,000	F01
4	171 82	VACANT LAND 10.7500 10.7500 AC	15C	COUNTY OF SOMERSET P O BOX 3000 SOMERVILLE, NJ LONG HILL RD-OPEN SPACE	08876 MZ / 171	03	09	622	54:04-03.03	12/06/07	107,500 0	107,500	F01
5	171 83	VACANT LAND 11.2500 11.2500 AC	15C	COUNTY OF SOMERSET P O BOX 3000 SOMERVILLE, NJ LONG HILL RD-OPEN SPACE	08876 MZ / 171	03	09	622	54:04-03.03	12/06/07	112,500 0	112,500	F01
6	171 84	OPEN SPACE 2.6100 2.6100 AC	15C	COUNTY OF SOMERSET PO BOX 3000 SOMERVILLE, NJ LONG HILL RD-OPEN SPACE	08876 MZ / 171	03	09	095	54:04-03.03	01/21/11	26,100 0	26,100	F01
7	171 85	VACANT LAND 8.1300 8.1300 AC	15C	COUNTY OF SOMERSET P O BOX 3000 SOMERVILLE, NJ LONG HILL RD-OPEN SPACE	08876 MZ / 171	03	09	095	54	01/13/04	81,300 0	81,300	F01
8	171 86	OPEN SPACE 6.0200 6.0200 AC	15C	COUNTY OF SOMERSET PO BOX 3000 SOMERVILLE, NJ LONG HILL RD-OPEN SPACE	08876 MZ / 171	03	09	095	54:04-03.03	01/26/04	60,200 0	60,200	F01
9	171 87	VACANT CABIN 5.8100 5.8100 AC	15C	COUNTY OF SOMERSET P O BOX 3000 SOMERVILLE, NJ 450 LONG HILL ROAD	08876 MZ / 171	03	09	622	54 04-04.04	02/05/02	370,500 10,000	380,500	F01
10	171 88.02	OPEN SPACE OPEN SPACE 6.073 6.0730 AC	15C	COUNTY OF SOMERSET P O BOX 3000 SOMERVILLE, NJ LONG HILL RD-OPEN SPACE	08876 MZ / 171	03	09	622	54	09/10/07	60,700 0	60,700	F01
11	171 89	VACANT LAND 5.0800 5.0800 AC	15C	COUNTY OF SOMERSET P O BOX 3000 SOMERVILLE, NJ LONG HILL RD-EXEMPT	08876 MZ / 171	03	09	095	54	02/21/02	52,200 0	52,200	F01
12	171 90	VACANT LAND 5.1400 5.1400 AC	15C	COUNTY OF SOMERSET P O BOX 3000 SOMERVILLE, NJ LONG HILL RD - EXEMPT	08876 MZ / 171	03	09	095	54	02/21/02	52,000 0	52,000	F01
13	171 91	OPEN SPACE 12.2900 12.2900 AC	15C	COUNTY OF SOMERSET PO BOX 3000 SOMERVILLE,NJ LONG HILL RD - OPEN SPACE	08876 MZ / 171	03	09	095	54:04-03.03	01/24/11	122,900 0	122,900	F01
14	171 92	OPEN SPACE 11.7900 11.7900 AC	15C	COUNTY OF SOMERSET PO BOX 3000 SOMERVILLE, NJ LONG HILL RD - OPEN SPACE	08876 MZ / 171	03	09	095	54:04-03.03	01/21/11	117,900 0	117,900	F01
Page Totals											1,431,600 10,000	1,441,600	

1	2	3		4		5			6	7	8	9	10
Line	Block No Lot No. Qualification Account	Name of Facility Building Description Land Dimensions	Prop Class	Owner's Name Address City State Property Location	Billing Code Zip Code Zoning / Tax Map	Identification Code			Statue Under Which Exemption Claimed	Filing Date Of Statement NJSA 54:4-4.4	Land Improvement <u>100% Value</u> Assessed Value	Total Exempt Value <u>100% Value</u> Assessed Value	Special Tax Codes
						Own	Purp er	ose Desc					
1	171 93.01	VACANT LAND 35.8952 35.8952 AC	15C	COUNTY OF SOMERSET P O BOX 3000 SOMERVILLE, NJ MONTGOMERY RD - EXEMPT	08876 MZ / 171	03	09	095	54	04/23/02	359,000 0	359,000	F01
2	171 94	OPEN SPACE 5.3100 5.3100 AC	15C	COUNTY OF SOMERSET PO BOX 3000 SOMERVILLE, NJ LONG HILL RD - OPEN SPACE	08876 MZ / 171	03	09	095	54:04-03.03	01/21/11	53,100 0	53,100	F01
3	171 95	FARM 19.8300 19.8300 AC	15C	COUNTY OF SOMERSET P O BOX 3000 SOMERVILLE, NJ MONTGOMERY RD - EXEMPT	08876 MZ / 171	03	09	622	54	05/13/04	198,300 0	198,300	F01
4	171 105.02	OPEN SPACE 7.526 7.5260 AC	15C	COUNTY OF SOMERSET PO BOX 3000 SOMERVILLE, NJ MONTGOMERY RD -OPEN SPACE	08876 MZ / 171	03	09	095	54:04-03.03	02/13/14	75,300 0	75,300	F01
5	171 106	TAX LIEN FORECLOSURE 2.945 2.9450 AC	15C	COUNTY OF SOMERSET P O BOX 3000 SOMERVILLE, NJ 723 MONTGOMERY RD	08876 MZ / 171	03	09	047	54:04-03.03	06/04/15	29,500 0	29,500	F01
6	171 107	TAX LIEN FORECLOSURE 1SF 1.1800 1.1800 AC	15C	COUNTY OF SOMERSET P O BOX 3000 SOMERVILLE, NJ 721 MONTGOMERY ROAD	08876 MZ / 171	03	09	047	54:04-03.03	06/04/15	201,800 0	201,800	F01
7	171 112.01	FARM OPEN SPACE 28.5800 28.5800 AC	15C	TOWNSHIP OF HILLSBOROUGH 379 SOUTH BRANCH ROAD HILLSBOROUGH, NJ DAVIDS LN - OPEN SPACE	08844 MZ / 172	04	09	080	54	08/05/98	285,800 0	285,800	F01
8	171 112.03	OPEN SPACE 11.3220 11.3220 AC	15C	COUNTY OF SOMERSET P O BOX 3000 SOMERVILLE, NJ DAVIDS LN - OPEN SPACE	08876 MZ / 171	03	09	095	54:04-03.03	07/17/14	113,200 0	113,200	F01
9	173 5.09	RANGER STATION 2SLOG 2UG 35.0000 / PARK .0000 AC	15C	COUNTY OF SOMERSET P O BOX 3000 SOMERVILLE, NJ 270 ZION ROAD	08876 MZ / 173	03	09	051	54	03/29/01	540,000 543,200	1,083,200	F01
10	173 7.01	PARK GREEN ACRES 66.6875 66.6875 AC	15C	COUNTY OF SOMERSET P O BOX 3000 SOMERVILLE, NJ WERTSVILLE ROAD	08876 MZ / 173	03	09	622	54:04-03.63	03/13/01	3,484,500 0	3,484,500	F01
11	173 8.02	OPEN SPACE OPEN SPACE 90.004 90.0040 AC	15C	COUNTY OF SOMERSET P O BOX 3000 SOMERVILLE, NJ WERTSVILLE RD -OPEN SPACE	08876 MZ / 173	03	09	095	54:04-04304	05/10/16	900,000 0	900,000	F01
12	173 15	OPEN SPACE 5.7170 5.7170 AC	15C	COUNTY OF SOMERSET P O BOX 3000 SOMERVILLE, NJ ZION ROAD - OPEN SPACE	08876 MZ / 173	03	09	095	54:04-03.03	04/02/18	57,200 0	57,200	F01
13	173 17	LAND 4.0400 4.0400 AC	15C	COUNTY OF SOMERSET P O BOX 3000 SOMERVILLE, NJ 284 ZION RD - EXEMPT	08876 MZ / 173	03	09	997	54:04-03.03	09/20/10	230,400 0	230,400	F01
14	173 19	PARK 10.6100 10.6100 AC	15C	COUNTY OF SOMERSET P O BOX 3000 SOMERVILLE, NJ ZION RD - OPEN SPACE	08876 MZ / 173	03	09	622	54	03/02/00	106,100 0	106,100	F01
Page Totals											6,634,200 543,200	7,177,400	

1	2	3		4		5			6	7	8		9	10
Line	Block No Lot No. Qualification Account	Name of Facility Building Description Land Dimensions	Prop Class	Owner's Name Address City State Property Location	Billing Code Zip Code Zoning / Tax Map	Identifiaction Code	Statue Under Which Exemption Claimed	Filing Date Of Statement NJSA 54:4-4.4	Land Improvement 100% Value Assessed Value	Total Exempt Value 100% Value Assessed Value	Special Tax Codes			
												Own Purp er ose Desc		
1	173 20.01	OPEN SPACE OPEN SPACE 10.000 10.0000 AC	15C	COUNTY OF SOMERSET P O BOX 3000 SOMERVILLE, NJ ZION RD - OPEN SPACE	08876 MZ / 173	03	09	095	54:03-03.03	07/14/09	100,000 0	100,000	F01	
2	173 30	VACANT LAND 6.8500 6.8500 AC	15C	COUNTY OF SOMERSET P O BOX 3000 SOMERVILLE, NJ 8 CLARK LANE	08876 MZ / 173	03	09	095	54 04-04.04		68,500 0	68,500	F01	
3	173 32	PARK 3.2000 3.2000 AC	15C	COUNTY OF SOMERSET P O BOX 3000 SOMERVILLE, NJ CLARK LANE	08876 MZ / 173	03	09	622	54:04.04-04	08/31/00	32,000 0	32,000	F01	
4	173 34	VACANT LAND 1.8400 1.8400 AC	15C	COUNTY OF SOMERSET P O BOX 3000 SOMERVILLE, NJ ZION ROAD	08876 MZ / 173	03	09	095	54 04-04.04	08/07/03	18,400 0	18,400	F01	
5	173 35	VACANT LAND 2.1250 2.1250 AC	15C	COUNTY OF SOMERSET P O BOX 3000 SOMERVILLE, NJ ZION ROAD	08876 MZ / 173	03	09	095	54 04-04.04	08/07/03	256,500 0	256,500	F01	
6	173 36	VACANT LAND 2.1800 2.1800 AC	15C	COUNTY OF SOMERSET P O BOX 3000 SOMERVILLE, NJ CLARK LANE - EXEMPT	08876 MZ / 173	03	09	095	54:04-03.03	02/02/03	21,800 0	21,800	F01	
7	173 41	VACANT LAND 1.0000 1.0000 AC	15C	COUNTY OF SOMERSET P O BOX 3000 SOMERVILLE, NJ 338 ZION ROAD	08876 MZ / 173	03	09	095	54 04-03.03	02/02/03	10,900 0	10,900	F01	
8	173 55.01	VACANT LAND 6.0000 6.0000 AC	15C	COUNTY OF SOMERSET P O BOX 3000 SOMERVILLE, NH E LONGHILL RD - EXEMPT	08876 MZ / 173	03	09	095	54	06/28/06	60,000 0	60,000	F01	
9	173 55.03	VACANT LAND 3.3700 3.3700 AC	15C	COUNTY OF SOMERSET P O BOX 3000 SOMERVILLE, NJT E LONG HILL RD - EXEMPT	08876 MZ / 173	03	09	095	54:04-03.03	04/22/09	33,700 0	33,700	F01	
10	173 65	VACANT LAND 2.5200 2.5200 AC	15C	TOWNSHIP OF HILLSBOROUGH 379 SOUTH BRANCH ROAD HILLSBOROUGH, NJ LONG HILL RD - EXEMPT	08844 MZ / 173	04	01	095	54		25,200 0	25,200	F01	
11	174 7	PARK 51.3000 51.3000 AC	15C	COUNTY OF SOMERSET P O BOX 3000 SOMERVILLE, NJ AMWELL RD - EXEMPT	08876 AGMZ / 177	03	09	622	54:04-04.04	03/28/94	513,000 0	513,000	F01	
12	174 7.02	RANGER STA/RESIDENC DEMO 2021 12.5500 12.5500 AC	15C	COUNTY OF SOMERSET P O BOX 3000 SOMERVILLE, NJ 712 AMWELL ROAD	08876 MZ / 174	03	09	997	54:04.03.03	01/30/98	245,500 0	245,500	F01	
13	174 14.01	PARK 25.7540 25.7540 AC	15C	COUNTY OF SOMERSET P O BOX 3000 SOMERVILLE, NJ AMWELL RD - EXEMPT	08876 AGC1 / 177	03	09	622	54:4-25		257,500 0	257,500	F01	
14	174 34	FARM 51.8700 51.8700 AC	15C	COUNTY OF SOMERSET P O BOX 3000 SOMERVILLE, NJ EAST MOUNTAIN ROAD	08876 R / 165	03	09	080	54 04-04.04		539,500 0	539,500	F01	
Page Totals											2,182,500 0	2,182,500		

1	2	3		4		5			6	7	8	9	10
Line	Block No Lot No. Qualification Account	Name of Facility Building Description Land Dimensions	Prop Class	Owner's Name Address City State Property Location	Billing Code Zip Code Zoning / Tax Map	Identif ication Code	Statue Under Which Exemption Claimed	Filing Date Of Statement NJSA 54:4-4.4	Land Improvement 100% Value Assessed Value	Total Exempt Value 100% Value Assessed Value	Special Tax Codes		
												Own er	Purp ose
1	174 36	DISABLED VETERAN 1.5SF F 2AG 3.23 3.2300 AC	15F	MADURA, JESSICA A & LEVINE, ADAM J 279 EAST MOUNTAIN ROAD HILLSBOROUGH, NJ 279 EAST MOUNTAIN ROAD	08844 MZ / 174	24	04	097	54:04-03.30	09/08/20	237,300 256,800	494,100	F01
2	174 39.05	FARM 13.5700 13.5700 AC	15C	COUNTY OF SOMERSET P O BOX 3000 SOMERVILLE, NJ EAST MOUNTAIN ROAD	08876 MZ / 174	03	09	080	54	04/02/98	125,700 0	125,700	F01
3	174 67.01	VACANT LAND 10.0000 10.0000 AC	15C	COUNTY OF SOMERSET P O BOX 3000 SOMERVILLE, NJ EAST OF ZION ROAD	08876 MZ / 174	03	09	080	54	12/05/02	100,000 0	100,000	F01
4	174 80.01	PARK 1524.9980 1524.9980 AC	15C	SOMERSET COUNTY PARK COMMISSION P O BOX 837 SOMERVILLE, NJ EAST MOUNTAIN ROAD	08876 MZ / 175	03	09	622	54:04-04.04	10/07/96	15,249,800 0	15,249,800	F01
5	174 93.02	VACANT LAND 9.7790 9.7790 AC	15C	COUNTY OF SOMERSET P O BOX 3000 SOMERVILLE, NJ ZION ROAD	08876 AG / 177	03	09	095	54:04-03.03	06/20/14	97,800 0	97,800	F01
6	174 114	VACANT LAND 2.1300 2.1300 AC	15C	COUNTY OF SOMERSET P O BOX 3000 SOMERVILLE, NJ ZION ROAD	08876 MZ / 174	03	09	080	54		20,000 0	20,000	F01
7	174 123	TAX LIEN FORECLOSURE 0.128 .1280 AC	15C	TOWNSHIP OF HILLSBOROUGH 379 SOUTH BRANCH ROAD HILLSBOROUGH, NJ ZION ROAD	08844 MZ / 176	04	01	047	54:04-03.03	01/28/82	1,300 0	1,300	F01
8	174 135	TAX LIEN FORECLOSURE 0.459 .4590 AC	15C	TOWNSHIP OF HILLSBOROUGH 379 SOUTH BRANCH ROAD HILLSBOROUGH, NJ ZION ROAD	08844 MZ / 176	04	01	047	54:04-03.03	01/28/82	173,000 0	173,000	F01
9	174 136	TAX LIEN FORECLOSUR 0.931 .9310 AC	15C	TOWNSHIP OF HILLSBOROUGH 379 SOUTH BRANCH ROAD HILLSBOROUGH, NJ HELD LANE	08844 MZ / 176	04	01	047	54 04-03.03		9,300 0	9,300	F01
10	174 137.01	VACANT LAND 3.1600 3.1600 AC	15C	TOWNSHIP OF HILLSBOROUGH 379 SOUTH BRANCH ROAD HILLSBOROUGH, NJ ZION ROAD	08844 MZ / 176	04	09	095	54 04-03.03		31,600 0	31,600	F01
11	174 140	RESIDENCE 2SAL F 2AG 2.2000 2.2000 AC	15D	DEVEREUX FOUNDATION,WOODBURY COMM 286 MANTUA GROVE ROAD WEST DEPTFORD, NJ 371 ZION ROAD	08066 MZ / 176	20	04	999	54:4-25	05/25/00 06/25/21	260,000 187,400	447,400	F01
12	174 143	VACANT LAND 1.4600 1.4600 AC	15C	COUNTY OF SOMERSET P O BOX 3000 SOMERVILLE, NJ ZION ROAD	08876 MZ / 176	03	09	622	54 04-03.03	12/12/03	14,800 0	14,800	F01
13	174 149.01 X	FARM 52.4210 52.4210 AC	15C	COUNTY OF SOMERSET P O BOX 3000 SOMERVILLE, NJ LONG HILL ROAD	08876 MZ / 176	03	09	080	54:04-03.03	09/03/99	524,200 0	524,200	F01
14	174 150	OPEN SPACE 10.2000 10.2000 AC	15C	COUNTY OF SOMERSET P O BOX 3000 SOMERVILLE, NJ 353 LONG HILL ROAD	08876 MZ / 176	03	09	080	54:04-03.03	05/29/02	102,000 0	102,000	F01
Page Totals											16,946,800 444,200	17,391,000	

1	2	3		4		5			6	7	8	9	10
Line	Block No Lot No. Qualification Account	Name of Facility Building Description Land Dimensions	Prop Class	Owner's Name Address City State Property Location	Billing Code Zip Code Zoning / Tax Map	Identification Code			Statue Under Which Exemption Claimed	Filing Date Of Statement NJSA 54:4-4.4	Land Improvement <u>100% Value</u> Assessed Value	Total Exempt Value <u>100% Value</u> Assessed Value	Special Tax Codes
						Own	Purp	ose Desc					
1	174 156.01	PARK 3.0000 3.0000 AC	15C	COUNTY OF SOMERSET P O BOX 3000 SOMERVILLE, NJ HELD LANE	08876 MZ / 176	03	09	622	54 04-04-04	07/20/99	30,000 0	30,000	F01
2	174 169	VACANT LAND 6.8720 6.8720 AC	15C	COUNTY OF SOMERSET P O BOX 3000 SOMERVILLE, NJ ZION ROAD	08876 MZ / 176	03	09	095	54 04-03.03	09/17/08	68,700 0	68,700	F01
3	174 195	VACANT LAND 14.0670 14.0670 AC	15C	COUNTY OF SOMERSET P O BOX 3000 SOMERVILLE, NJ 300 DUTCHTOWN ROAD	08876 MZ / 175	03	09	095	54:04-03.03	08/24/09	140,700 0	140,700	F01
4	174 200	VACANT LAND 43.9200 43.9200 AC	15C	TOWNSHIP OF HILLSBOROUGH 379 SOUTH BRANCH ROAD HILLSBOROUGH, NJ DUTCHTOWN ROAD	08844 MZ / 175	04	09	095	54-04-03-03		439,200 0	439,200	F01
5	174 201	OPEN SPACE OPEN SPACE 24.253 24.2530 AC	15C	COUNTY OF SOMERSET P O BOX 3000 SOMERVILLE, NJ 471 LONG HILL ROAD	08876 MZ / 175	03	09	095	54:04-03.03	01/22/16	242,500 0	242,500	F01
6	174 201.01	OPEN SPACE 0.7450 .7450 AC	15C	COUNTY OF SOMERSET P O BOX 3000 SOMERVILLE, NJ LONG HILL ROAD	08876 MZ / 175	03	09	095	54:04-03.03	01/22/16	37,300 0	37,300	F01
7	174 202	OPEN SPACE 24.8100 24.8100 AC	15C	SOMERSET COUNTY P.O. BOX 3000 SOMERVILLE, NJ 451 LONG HILL ROAD	08876 MZ / 175	03	09	095	54:04-03.03	05/20/20	398,100 0	398,100	F01
8	174 206	TAX LIEN FORECLOSUR 0.7700 .7700 AC	15C	TOWNSHIP OF HILLSBOROUGH 379 SOUTH BRANCH ROAD HILLSBOROUGH, NJ LONG HILL ROAD	08844 MZ / 175	04	01	047	54 04-03.03		7,700 0	7,700	F01
9	174 207	VACANT LAND 0.390 .3900 AC	15C	COUNTY OF SOMERSET P O BOX 3000 SOMERVILLE, NJ LONG HILL ROAD	08876 MZ / 175	03	09	095	54 04-03.03	05/13/03	3,900 0	3,900	F01
10	174.04 13	DISABLED VETERAN 2SV L 2AG 0.910 .9100 AC	15F	GENG, JOSEPH S & JUDITH A TRUSTEES 32 STARVIEW DRIVE HILLSBOROUGH, NJ 32 STARVIEW DRIVE	08844 R / 179	24	04	097	54:04-03.30	05/11/10 06/14/21	280,500 314,400	594,900	F01
11	174.04 19	VACANT LAND OPEN SPACE 146.8400 146.8400 AC	15C	COUNTY OF SOMERSET P O BOX 3000 SOMERVILLE, NJ MURRAY DR - OPEN SPACE	08876 MZ / 177	03	09	095	54;04-03.03	12/05/95	468,400 0	468,400	F01
12	174.04 19.01	OPEN SPACE OPEN SPACE 3.2200 3.2200 AC	15C	TOWNSHIP OF HILLSBOROUGH 379 SOUTH BRANCH ROAD HILLSBOROUGH, NJ MURRAY DR - OPEN SPACE	08844 MZ / 179	04	09	095	54;04-03.03	12/05/95	32,200 0	32,200	F01
13	174.04 48	VACANT LAND 5.8100 5.8100 AC	15C	TOWNSHIP OF HILLSBOROUGH 379 SOUTH BRANCH ROAD HILLSBOROUGH, NJ MURRAY DR - EXEMPT	08844 R / 180	04	01	095	54-04-03-03		58,100 0	58,100	F01
14	174.04 84	OPEN SPACE 3.2860 3.2860 AC	15C	TOWNSHIP OF HILLSBOROUGH 379 SOUTH BRANCH ROAD HILLSBOROUGH, NJ DAVAL RD - OPEN SPACE	08844 R / 180	04	09	095	54:4-25		32,900 0	32,900	F01
Page Totals											2,240,200 314,400	2,554,600	

1	2	3		4		5			6	7	8	9	10
Line	Block No Lot No. Qualification Account	Name of Facility Building Description Land Dimensions	Prop Class	Owner's Name Address City State Property Location	Billing Code Zip Code Zoning / Tax Map	Identification Code			Statue Under Which Exemption Claimed	Filing Date Of Statement NJSA 54:4-4.4	Land Improvement <u>100% Value</u> Assessed Value	Total Exempt Value <u>100% Value</u> Assessed Value	Special Tax Codes
						Own	Purp	Desc					
1	175 19.33	VACANT LAND .096 .0960 AC	15C	TOWNSHIP OF HILLSBOROUGH 379 SOUTH BRANCH ROAD HILLSBOROUGH, NJ ERNEST DR - EXEMPT	08844 R1 / 95	04	09	095	54		4,800 0	4,800	F01
2	175 23.01 X	5 YEAR TAX AGREEMENT SPORTS CENTER 40.657 40.6570 AC	15F	IRON PEAK LAND ASSOCIATES, LLC 137 MOUNTAIN VIEW RD HILLSBOROUGH, NJ 137 MOUNTAIN VIEW ROAD	08844 RD / 165	24	17	994	40A:21-1	01/01/20 12/31/24	0 14,444,000	14,444,000	F01
3	175 26.02	VACANT LAND 2.1900 2.1900 AC	15C	COUNTY OF SOMERSET P O BOX 3000 SOMERVILLE, NJ SOUTH BRANCH ROAD	08876 R / 166	03	09	095	54:4-3.6	02/08/11	224,000 0	224,000	F01
4	175 36.05	FARM 16.020 16.0200 AC	15C	COUNTY OF SOMERSET P O BOX 3000 SOMERVILLE, NJ EAST MOUNTAIN ROAD	08876 AG / 165	03	09	622	54:04-04.04	09/18/09	160,200 0	160,200	F01
5	175 37	VACANT LAND 80.6540 80.6540 AC	15C	COUNTY OF SOMERSET P O BOX 3000 SOMERVILLE, NJ EAST MOUNTAIN ROAD	08876 AG / 165	03	09	622	54 04-04.04	03/29/96	806,500 0	806,500	F01
6	175 39.01	OPEN SPACE PRESERVED 319.376 319.3760 AC	15C	COUNTY OF SOMERSET P O BOX 3000 SOMERVILLE, NJ PLEASANT VIEW ROAD	08876 RD / 165	03	09	622	54:04-03.03		11,648,000 53,800	11,701,800	F01
7	175 39.02	OPEN SPACE 296.911 296.9110 AC	15C	SOMERSET COUNTY IMPR AUTHORITY P O BOX 3000 SOMERVILLE, NJ PLEASANT VIEW ROAD	08876 ED / 165	03	09	095	54:04-03.03	06/26/18	1,484,600 0	1,484,600	F01
8	175 39.05	VACANT LAND 2.8300 2.8300 AC	15C	COUNTY OF SOMERSET P O BOX 3000 SOMERVILLE, NJ AMWELL ROAD	08876 ED / 166	03	09	095	54:4-3.6	02/08/11	188,300 0	188,300	F01
9	175 41.01	RESIDENCE 1SF R 2AG 1.5930 1.5930 AC	15D	DEVEREUX FOUNDATION 286 MANTUA GROVE ROAD WEST DEPTFORD, NJ 201 MOUNTAIN VIEW ROAD	08066 AG / 165	20	04	997	54:04-03.06	11/01/97 06/25/21	244,500 213,100	457,600	F01
10	175 74	PARK 9.4750 9.4750 AC	15C	TOWNSHIP OF HILLSBOROUGH 379 SOUTH BRANCH ROAD HILLSBOROUGH, NJ WESCOTT & BIGLEY ROADS	08844 R1 / 95	03	09	622	54 04-03.03		414,800 10,700	425,500	F01
11	175.02 19	BIKE PATH BIKE PATH 1.4990 1.4990 AC	15C	TOWNSHIP OF HILLSBOROUGH 379 SOUTH BRANCH ROAD HILLSBOROUGH, NJ WESCOTT ROAD	08844 R1 / 95	04	01	746	54;04-03.03		55,000 3,600	58,600	F01
12	175.03 16	BIKE PATH 0.1000 .1000 AC	15C	TOWNSHIP OF HILLSBOROUGH 379 SOUTH BRANCH ROAD HILLSBOROUGH, NJ BIGLEY ROAD	08844 R1 / 95	04	09	746	54 04-03.03		5,500 1,400	6,900	F01
13	175.04 1	VACANT LAND 5.1226 5.1226 AC	15C	TOWNSHIP OF HILLSBOROUGH 379 SOUTH BRANCH ROAD HILLSBOROUGH, NJ BEEKMAN LANE	08844 R1 / 96	04	01	095	54 04-03.03	02/28/95	340,600 0	340,600	F01
14	175.04 29	VACANT LAND 1.6070 1.6070 AC	15C	TOWNSHIP OF HILLSBOROUGH 379 SOUTH BRANCH ROAD HILLSBOROUGH, NJ AMWELL ROAD	08844 R1 / 95	04	01	095	54:04-03.03		56,100 0	56,100	F01
Page Totals											15,632,900 14,726,600	30,359,500	

1	2	3		4		5			6	7	8		9	10
Line	Block No Lot No. Qualification Account	Name of Facility Building Description Land Dimensions	Prop Class	Owner's Name Address City State Property Location	Billing Code Zip Code Zoning / Tax Map	Identification Code			Statue Under Which Exemption Claimed	Filing Date Of Statement NJSA 54:4-4.4	Land Improvement		Total Exempt Value	Special Tax Codes
						Own er	Purp ose	Desc			<u>100% Value</u> Assessed Value	<u>100% Value</u> Assessed Value		
1	175.05 29	BIKE PATH 1.2840 1.2840 AC	15C	TOWNSHIP OF HILLSBOROUGH 379 SOUTH BRANCH ROAD HILLSBOROUGH, NJ WESCOTT ROAD	08844 R1 / 95	04	09	746	54:04-03.03		52,800 10,700	63,500	F01	
2	175.06 1	OPEN SPACE OPEN SPACE 37.4212 37.4212 AC	15C	TOWNSHIP OF HILLSBOROUGH 379 SOUTH BRANCH ROAD HILLSBOROUGH, NJ PLEASANT VIEW RD - EXEMPT	08844 R1 / 165	04	09	095	54		451,900 0	451,900	F01	
3	175.06 1.01	PARK STREAMBELT PARK 71.1620 71.1620 AC	15C	TOWNSHIP OF HILLSBOROUGH 379 SOUTH BRANCH ROAD HILLSBOROUGH, NJ 570 PLEASANT VIEW ROAD	08844 ED / 165	04	09	622	54 04-03.03		603,700 0	603,700	F01	
4	175.08 84.01	VACANT LAND 3.9813 3.9813 AC	15C	TOWNSHIP OF HILLSBOROUGH 379 SOUTH BRANCH ROAD HILLSBOROUGH, NJ MARSHALL RD - EXEMPT	08844 R1 / 98	04	01	095	54	02/28/95	334,900 0	334,900	F01	
5	175.08 146	VACANT LAND 16.5675 16.5675 AC	15C	TOWNSHIP OF HILLSBOROUGH 379 SOUTH BRANCH ROAD HILLSBOROUGH, NJ BEEKMAN LN - EXEMPT	08844 R1 / 97	04	01	095	54	02/28/95	397,900 0	397,900	F01	
6	175.09 14	VACANT LAND 0.0820 .0820 AC	15C	TOWNSHIP OF HILLSBOROUGH 379 SOUTH BRANCH ROAD HILLSBOROUGH, NJ CASE DRIVE	08844 R1 / 96	04	01	095	54 04-03.03	02/28/95	400 0	400	F01	
7	175.10 18	OPEN SPACE OPEN SPACE 18.4073 18.4073 AC	15C	TOWNSHIP OF HILLSBOROUGH 379 SOUTH BRANCH ROAD HILLSBOROUGH, NJ 154 BEEKMAN LN - WOODFIELD	08844 R1 / 96	04	09	095	54		407,100 0	407,100	F01	
8	175.11 20	PARSONAGE 2SF L 2AG 0.2300 .2300 AC	15D	FIRST UNITED METHODIST CHURCH 48 WEST HIGH STREET SOMERVILLE, NJ 14 MARSHALL ROAD	08876 R1 / 98	23	10	055	54:04-03-06	10/28/03 07/29/21	304,200 228,000	532,200	F01	
9	175.11 63.01	VACANT LAND 3.7165 3.7165 AC	15C	TOWNSHIP OF HILLSBOROUGH 379 SOUTH BRANCH ROAD HILLSBOROUGH, NJ AMWELL ROAD	08844 R1 / 98	04	01	095	54 04-03.03	02/28/95	197,200 0	197,200	F01	
10	175.16 19.01	VACANT LAND 1.7340 1.7340 AC	15C	TOWNSHIP OF HILLSBOROUGH 379 SOUTH BRANCH ROAD HILLSBOROUGH, NJ AMWELL ROAD	08844 R1 / 95	04	09	095	54 04-03.03		17,300 0	17,300	F01	
11	175.16 116	VACANT LAND 2.5810 2.5810 AC	15C	TOWNSHIP OF HILLSBOROUGH 379 SOUTH BRANCH ROAD HILLSBOROUGH, NJ AMWELL ROAD	08844 R1 / 95	04	09	095	54:04-03.03		25,800 0	25,800	F01	
12	175.17 16.01	VACANT LAND 1.0342 1.0342 AC	15C	TOWNSHIP OF HILLSBOROUGH 379 SOUTH BRANCH ROAD HILLSBOROUGH, NJ BEEKMAN LANE	08844 R / 94	04	01	095	54 04-03.03	02/28/95	205,300 0	205,300	F01	
13	175.17 118	VACANT LAND 0.0380 .0380 AC	15C	TOWNSHIP OF HILLSBOROUGH 379 SOUTH BRANCH ROAD HILLSBOROUGH, NJ AMWELL ROAD	08844 R1 / 94	04	09	095	54:04-03.03		400 0	400	F01	
14	175.18 1.01 P0001	COMMON ELEMENTS COMMON ELEMENTS 2.6320 2.6320 AC	15F	CORNER PARTNERSHIP, THE P O BOX 9 FLORHAM PARK, NJ SOUTH BRANCH ROAD	07932 C1 / 94	24	21	990	NJSA 46:8B		0 0	0	F01	
Page Totals											2,998,900 238,700	3,237,600		

1	2	3		4		5			6	7	8	9	10
Line	Block No Lot No. Qualification Account	Name of Facility Building Description Land Dimensions	Prop Class	Owner's Name Address City State Property Location	Billing Code Zip Code Zoning / Tax Map	Identification Code			Statue Under Which Exemption Claimed	Filing Date Of Statement NJSA 54:4-4.4	Land Improvement <u>100% Value</u> Assessed Value	Total Exempt Value <u>100% Value</u> Assessed Value	Special Tax Codes
						Own	Purp	Desc					
1	175.18 19.02	VACANT LAND 5.4930 5.4930 AC	15C	TOWNSHIP OF HILLSBOROUGH 379 SOUTH BRANCH ROAD HILLSBOROUGH, NJ EAST MOUNTAIN ROAD	08844 R / 94	04	09	095	54:04.03.03		54,900 0	54,900	F01
2	175.18 19.18	VACANT LAND 0.02720 .0272 AC	15C	TOWNSHIP OF HILLSBOROUGH 379 SOUTH BRANCH ROAD HILLSBOROUGH, NJ ERNEST DRIVE	08844 R / 94	04	09	095	54 04-03.03		6,400 0	6,400	F01
3	175.18 26	OPEN SPACE OPEN SPACE 6.060 6.0600 AC	15C	TOWNSHIP OF HILLSBOROUGH 379 SOUTH BRANCH ROAD HILLSBOROUGH, NJ 50 EAST MOUNTAIN ROAD	08844 R / 94	04	09	095	54:04-03.03		265,600 0	265,600	F01
4	175.18 30	CEMETERY CEMETERY 0.7800 .7800 AC	15E	NESHANIC REFORMED CHURCH CEMETERY 715 AMWELL ROAD HILLSBOROUGH, NJ AMWELL ROAD	08844 R / 94	24	11	106	54:04-03.09	11/01/52 06/21/21	159,000 0	159,000	F01
5	175.18 30.01	OPEN SPACE OPEN SPACE 2.1200 2.1200 AC	15C	TOWNSHIP OF HILLSBOROUGH 379 SOUTH BRANCH ROAD HILLSBOROUGH, NJ AMWELL RD - OPEN SPACE	08844 R / 94	04	09	095	54-04-03.03		181,200 0	181,200	F01
6	175.18 39.04	OPEN SPACE 11.490 11.4900 AC	15C	SOMERSET COUNTY IMPR AUTHORITY P O BOX 3000 SOMERVILLE, NJ 38 EAST MOUNTAIN ROAD	08876 ED / 94	03	09	095	54:04-03.03	06/26/18	574,500 0	574,500	F01
7	175.18 117	VACANT LAND 2.8090 2.8090 AC	15C	TOWNSHIP OF HILLSBOROUGH 379 SOUTH BRANCH ROAD HILLSBOROUGH, NJ 358 SOUTH BRANCH ROAD	08844 R / 94	04	09	095	54:04-03.03		295,500 0	295,500	F01
8	176 1.01	VACANT LAND 119.9868 119.9868 AC	15C	COUNTY OF SOMERSET P O BOX 3000 SOMERVILLE, NJ MOUNTAIN VIEW ROAD	08876 AG / 164	03	09	622	54 04-04.04	03/29/96	1,404,900 0	1,404,900	F01
9	176 3.02	FARM 41.9967 41.9967 AC	15C	COUNTY OF SOMERSET P O BOX 3000 SOMERVILLE, NJ EAST MOUNTAIN ROAD	08876 AG / 164	03	09	080	54 04-04.04	04/02/98	420,000 0	420,000	F01
10	176 5	FARM 61.5400 61.5400 AC	15C	COUNTY OF SOMERSET P O BOX 3000 SOMERVILLE, NJ EAST MOUNTAIN ROAD	08876 AG / 164	03	09	080	54:04-04.04	06/01/95	820,400 0	820,400	F01
11	176 5.02	VACANT LAND 9.6500 9.6500 AC	15C	COUNTY OF SOMERSET P O BOX 3000 SOMERVILLE, NJ EAST MOUNTAIN ROAD	08876 AG / 164	03	09	622	54 04-04.04	04/18/97	96,500 0	96,500	F01
12	176 10	PARK 19.7300 19.7300 AC	15C	COUNTY OF SOMERSET P O BOX 3000 SOMERVILLE, NJ MOUNTAIN VIEW ROAD	08876 AG / 164	03	09	622	54 04-04.04	08/26/96	197,300 0	197,300	F01
13	176 10.01	FARM 53.3300 53.3300 AC	15C	COUNTY OF SOMERSET PO BOX 3000 SOMERVILLE, NJ MOUNTAIN VIEW ROAD	08876 AG / 164	03	09	080	54:04-04.04	06/01/95	533,300 0	533,300	F01
14	176 14	FARM OPEN SPACE 24.4162 24.4162 AC	15C	COUNTY OF SOMERSET P O BOX 3000 SOMERVILLE, NJ PLEASANT VIEW ROAD	08876 AG / 164	04	01	080	54:04-03.03	12/07/10	244,200 0	244,200	F01
Page Totals											5,253,700 0	5,253,700	

1	2	3		4		5			6	7	8	9	10
Line	Block No Lot No. Qualification Account	Name of Facility Building Description Land Dimensions	Prop Class	Owner's Name Address City State Property Location	Billing Code Zip Code Zoning / Tax Map	Identification Code			Statue Under Which Exemption Claimed	Filing Date Of Statement NJSA 54:4-4.4	Land Improvement <u>100% Value</u> Assessed Value	Total Exempt Value <u>100% Value</u> Assessed Value	Special Tax Codes
						Own	Purp	Desc					
1	176 14.01	OPEN SPACE CONSERVATION EA 18.6040 18.6040 AC	15C	COUNTY OF SOMERSET P O BOX 3000 SOMERVILLE, NJ PLEASANT VIEW ROAD	08876 AG / 164	03	09	094	54:04-04.04	01/10/13	93,000 0	93,000	F01
2	176 14.02	PARK 34.5570 34.5570 AC	15C	COUNTY OF SOMERSET P O BOX 3000 SOMERVILLE, NJ PLEASANT VIEW ROAD	08876 AG / 164	03	09	622	54:04-04.04	06/01/95	172,700 0	172,700	F01
3	176 15.02	OPEN SPACE CONSERVATION E 38.597 38.5970 AC	15C	COUNTY OF SOMERSET P O BOX 3000 SOMERVILLE, NJ PLEASANT VIEW ROAD	08876 AG / 164	03	09	094	54:04-04.04	01/10/13	193,000 0	193,000	F01
4	176 16	OPEN SPACE 9.6130 9.6130 AC	15C	COUNTY OF SOMERSET P O BOX 3000 SOMERVILLE, NJ 466 EAST MOUNTAIN ROAD	08876 AG / 164	03	09	094	54:04-04.04	01/10/13	48,100 0	48,100	F01
5	176 16.01	OPEN SPACE CONSERVATION E 14.7420 14.7420 AC	15C	COUNTY OF SOMERSET P O BOX 3000 SOMERVILLE, NJ EAST MOUNTAIN ROAD	08876 AG / 164	03	09	094	54:04-04.04	01/10/13	73,700 0	73,700	F01
6	177 22	VACANT LAND 9.7900 9.7900 AC	15C	TOWNSHIP OF HILLSBOROUGH 379 SOUTH BRANCH ROAD HILLSBOROUGH, NJ 27 OXFORD PLACE	08844 R / 165	04	09	622	54:04-03.03		205,400 0	205,400	F01
7	177 23.04	OPEN SPACE OPEN SPACE 8.00 8.0000 AC	15C	COUNTY OF SOMERSET P O BOX 3000 SOMERVILLE, NJ ROUTE 206	08876 RD / 165	03	09	622	54:04-03.03		40,000 0	40,000	F01
8	177 24.02 P0001	COMMON ELEMENTS COMMON ELEMENTS 11.3800 11.3800 AC	15F	MOUNTAINVIEW ASSOC C/O R GROSSO 236 LONG HILL ROAD HILLSBOROUGH, NJ 856 ROUTE 206	08844 C1R / 165	24	21	990	NJSA 46:8B		0 0	0	F01
9	177 55	MOSQUITO COMMISSION FIRING RANGE 24.2720 24.2720 AC	15C	TOWNSHIP OF HILLSBOROUGH 379 SOUTH BRANCH ROAD HILLSBOROUGH, NJ PLEASANT VIEW ROAD	08844 ED / 165	03	09	286	54-04-04.04		2,123,800 0	2,123,800	F01
10	177.02 1.01	SCHOOL 1SB SCHOOL 48.0000 48.0000 AC	15A	HILLSBOROUGH TWP BOARD OF EDUCATION 379 SOUTH BRANCH ROAD HILLSBOROUGH, NJ 470 AMWELL ROAD	08844 R1 / 100	04	03	353	54:04-03.03	11/09/82 07/08/91	2,500,000 22,886,500	25,386,500	F01
11	177.02 1.02	VACANT LAND 8.2700 8.2700 AC	15A	HILLSBOROUGH TWP BOARD OF EDUCATION 379 SOUTH BRANCH ROAD HILLSBOROUGH, NJ AMWELL ROAD	08844 R1 / 165	04	03	095	54:04-03.03		242,700 0	242,700	F01
12	177.02 77	OPEN SPACE OPEN SPACE 10.9985 10.9985 AC	15C	TOWNSHIP OF HILLSBOROUGH 379 SOUTH BRANCH ROAD HILLSBOROUGH, NJ OXFORD PLACE	08844 R / 108	04	09	622	54:04-03.03		570,000 0	570,000	F01
13	177.06 4	DISABLED VETERAN 2SF 2 1AG 1.0300 150X300 .0000 AC	15F	MADRAZO, GASPAR & ANH THO T 555 PLEASANT VIEW ROAD HILLSBOROUGH, NJ 555 PLEASANT VIEW ROAD	08844 R1 / 99	24	04	097	54:04-03.30	12/28/20	290,200 199,900	490,100	F01
14	177.10 21	OPEN SPACE OPEN SPACE 1.6100 1.6100 AC	15C	TOWNSHIP OF HILLSBOROUGH 379 SOUTH BRANCH ROAD HILLSBOROUGH, NJ PIERSON DRIVE	08844 R / 109	04	09	622	54:04-03.03		350,500 0	350,500	F01
Page Totals											6,903,100 23,086,400	29,989,500	

1	2	3		4		5			6	7	8	9	10
Line	Block No Lot No. Qualification Account	Name of Facility Building Description Land Dimensions	Prop Class	Owner's Name Address City State Property Location	Billing Code Zip Code Zoning / Tax Map	Identification Code			Statue Under Which Exemption Claimed	Filing Date Of Statement NJSA 54:4-4.4	Land Improvement <u>100% Value Assessed Value</u>	Total Exempt Value <u>100% Value Assessed Value</u>	Special Tax Codes
						Own	Purp	Desc					
1	177.11 1	OPEN SPACE OPEN SPACE 7.0200 7.0200 AC	15C	TOWNSHIP OF HILLSBOROUGH 379 SOUTH BRANCH ROAD HILLSBOROUGH, NJ HOMESTEAD ROAD	08844 R / 109	04	09	622	54:04-03.03		70,200 0	70,200	F01
2	177.13 40	BIKE PATH 6.7100 6.7100 AC	15C	TOWNSHIP OF HILLSBOROUGH 379 SOUTH BRANCH ROAD HILLSBOROUGH, NJ PIERSON DR - BIKE PATH	08844 R / 109	04	09	746	54:04-03.03		335,500 0	335,500	F01
3	177.13 64	VACANT LAND 6.0800 6.0800 AC	15C	TOWNSHIP OF HILLSBOROUGH 379 SOUTH BRANCH ROAD HILLSBOROUGH, NJ STONEWYCK DRIVE	08844 R / 110	04	09	622	54:04-03.03		147,800 0	147,800	F01
4	178 3.02	ADMINISTRATIVE BLDG. PARKING LOT 1.7074 1.7074 AC	15C	TOWNSHIP OF HILLSBOROUGH 379 SOUTH BRANCH ROAD HILLSBOROUGH, NJ AMWELL ROAD	08844 TC / 102	04	01	001	54:04-03.03	05/23/95	390,000 137,400	527,400	F01
5	178 13.75 P0001	COMMON ELEMENTS COMMON ELEMENTS 13.6284 13.6284 AC	15F	MANORS ASSOC C/O ACCESS PROP MGMT 4 WALTER FORAN BLVD SU311 FLEMINGTON, NJ THE MANORS	08822 R2 / 101	24	21	990	NJSA 46:8B		0 0	0	F01
6	178.01 24.01 P0001	COMMON ELEMENTS COMMON ELEMENTS 9.9600 9.9600 AC	15F	HUNTINGTON PARK ASSOC C/O RCP MGT 30 WALL STREET PRINCETON, NJ HUNTINGTON PARK	08540 R2 / 103	24	21	990	NJSA 46:8B		0 0	0	F01
7	178.02 24.01 P0002	COMMON ELEMENTS COMMON ELEMENTS 2.0400 2.0400 AC	15F	HUNTINGTON PARK C/O RCP MGT 30 WALL STREET PRINCETON, NJ HUNTINGTON PARK	08540 R2 / 103	24	21	990	NJSA		0 0	0	F01
8	178.02 24.02 P0003	COMMON ELEMENTS COMMON ELEMENTS 17.1700 17.1700 AC	15F	HUNTINGTON PARK ASSOC C/O RCP MGT 30 WALL STREET PRINCETON, NJ HUNTINGTON PARK	08540 R2 / 105	24	21	990	NJSA		0 0	0	F01
9	178.02 289	DISABLED VETERAN TOWNHOUSE A 20X65 .0298 AC	15F	SHOULDIS, RAYMOND 53 WHITEHALL COURT HILLSBOROUGH, NJ 53 WHITEHALL COURT	08844 R2 / 105	24	04	097	54:04-03.30	07/01/19	135,000 140,200	275,200	F01
10	178.02 330 P0004	COMMON ELEMENT COMMON ELEMENTS 13.0300 13.0300 AC	15F	HUNTINGTON PARK ASSOCIATION 1 MAYFAIR COURT HILLSBOROUGH, GREENFIELD LAND	08844 R2 / 104	24	21	990	NJSA 46:8B		0 0	0	F01
11	178.02 423.01	OFFICE/CENTER 2SB/1SB 1.8170 1.8170 AC	15D	COMMUNITY OPTIONS, INC 427 HOMESTEAD RD HILLSBOROUGH, NJ 427 HOMESTEAD ROAD	08844 R1 / 106	20	04	997	54:04-03-06	10/31/96 06/29/21	158,200 456,000	614,200	F01
12	178.02 430	RESIDENCE 1SF R 2.5700 155X546 .0000 AC	15F	ARC OF SOMERSET COUNTY INC 141 SOUTH MAIN STREET MANVILLE, NJ 748 ROUTE 206	08835 GB / 106	20	04	999	54:04-03-06	12/17/03 06/22/21	250,000 173,700	423,700	F01
13	178.02 443	CHURCH 1SF 3.5200 3.5200 AC	15D	TAIWANESE/AMERICAN FELLOWSHIP 770 ROUTE 206 HILLSBOROUGH, NJ 770 ROUTE 206	08844 GB / 106	23	10	040	54:04-03.06	06/21/17	175,200 624,000	799,200	F01
14	180.01 42	CEMETERY 2.9290 2.9290 AC	15E	HARLINGEN REF CHURCH CEMETERY 34 DUTCHTOWN-HARLINGEN RD BELLE MEAD, NJ ROUTE 206	08502 HS / 161	23	11	106	54:04-03.09	11/01/70 10/31/16	263,900 0	263,900	F01
Page Totals											1,925,800 1,531,300	3,457,100	

1	2	3		4		5			6	7	8	9	10
Line	Block No Lot No. Qualification Account	Name of Facility Building Description Land Dimensions	Prop Class	Owner's Name Address City State Property Location	Billing Code Zip Code Zoning / Tax Map	Identification Code			Statue Under Which Exemption Claimed	Filing Date Of Statement NJSA 54:4-4.4	Land Improvement <u>100% Value</u> Assessed Value	Total Exempt Value <u>100% Value</u> Assessed Value	Special Tax Codes
						Own	Purp	ose Desc					
1	181 3 X	VOLUNTEER FIRE CO 15B 3.2750 3.2750 AC	15D	HILLSBOROUGH VOL FIRE CO 2 375 ROUTE 206 HILLSBOROUGH, NJ 375 ROUTE 206	08844 GB / 83	24	06	505	54:04-03.10	11/01/70 09/18/18	981,000 900,600	1,881,600	F01
2	181 4	RIGHT OF WAY 4.4100 4.4100 AC	15C	STATE OF NJ DEPT OF TRANS CN 614 TRENTON, NJ ROUTE 206	08625 GB / 83	02	07	728	54 04-03.03	06/22/99	345,500 0	345,500	F01
3	181 6.01	ROUTE 206 BYPASS 1.4700 1.4700 AC	15C	STATE OF NJ DEPT OF TRANS 1035 PARKWAY AVE TRENTON, NJ HAMILTON ROAD	08625 GB / 83	02	07	728	54:04-03.03	11/15/07	204,700 0	204,700	F01
4	182 7.02	MUNICIPAL DUMP 10.7100 10.7100 AC	15C	TOWNSHIP OF HILLSBOROUGH 379 SOUTH BRANCH ROAD HILLSBOROUGH, NJ SUNNYMEAD ROAD	08844 I1 / 72	04	01	095	54:04-03.03		401,600 0	401,600	F01
5	182 8	RAILROAD 9.1800 9.1800 AC	5A	NEW YORK CENTRAL LINE LLC 500 WATER STREET (J-910) JACKSONVILLE, FL 333 SUNNYMEAD ROAD	32202 M / 72	00	00	000			0 0	0	F01
6	182 50.02	VACANT LAND 20.6120 20.6120 AC	15C	TOWNSHIP OF HILLSBOROUGH 379 SOUTH BRANCH ROAD HILLSBOROUGH, NJ 315 ROUTE 206	08844 02 / 72	04	01	095	54:04-03-03		1,159,300 0	1,159,300	F01
7	182 57	REC CENTER 10.7100 10.7100 AC	15C	TOWNSHIP OF HILLSBOROUGH 379 SOUTH BRANCH ROAD HILLSBOROUGH, NJ 117 FLANDERS DRIVE	08844 R / 72	04	09	051	54:04-03.03		187,400 0	187,400	F01
8	183 16	RAIL ROAD 13.5200 13.5200 AC	5A	NEW YORK CENTRAL LINES LLC 500 WATER STREET (J-910) JACKSONVILLE, FL WESTON ROAD	82202 CDZ / 76	00	00	000			0 0	0	F01
9	183 18	CEMETERY 0.0000 96X124 .0000 AC	15E	UNKNOWN/RED BRICK BURYING GROUND RIVER ROAD HILLSBOROUGH, NJ MILLSTONE RIVER ROAD	08844 CDZ / 76	24	11	101	54:04-03.09		99,600 0	99,600	F01
10	183 20 X	CEMETERY 2.3750 2.3750 AC	15E	HOLY GHOST CARPATHO RUSSIAN CHURCH 249 SOUTH 7TH AVENUE MANVILLE, NJ MILLSTONE RIVER ROAD	08835 RA / 76	23	11	106	54:04-03.09	11/01/79 10/31/16	208,800 0	208,800	F01
11	183 29.01	CEMETARY 73.4800 73.4800 AC	15E	POLISH R C SACRED HEART CHURCH 98 S 2ND AVE P O BOX 924 MANVILLE, NJ MILLSTONE RIVER ROAD	08835 CDZR / 76	23	11	106	54:04-03-09	07/13/89 06/21/21	778,300 0	778,300	F01
12	183.01 1.01	ROAD 1.1400 1.1400 AC	15C	COUNTY OF SOMERSET P O BOX 3000 SOMERVILLE, NJ HAMILTON ROAD	08876 05 / 77	03	07	704	54 04-04.04		11,400 0	11,400	F01
13	183.01 39	CEMETERY 7.0700 7.0700 AC	15E	ST PETER & PAUL ORTHODOX CHURCH 605 WASHINGTON AVENUE MANVILLE, NJ 1166 MILLSTONE RIVER RD	08835 05 / 77	23	11	106	54:04-03.09	11/01/79 06/21/21	353,500 0	353,500	F01
14	183.05 15	DISABLED VETERAN 15B R 1AG 0.0000 125X220 .0000 AC	15F	TUCK, R WAYNE & DENISE 1284 MILLSTONE RIVER ROAD HILLSBOROUGH, NJ 1284 MILLSTONE RIVER RD	08844 R / 78	24	04	097	54:04-03.30	06/03/20	172,300 200,700	373,000	F01
Page Totals											4,903,400 1,101,300	6,004,700	

1	2	3		4		5			6	7	8	9	10
Line	Block No Lot No. Qualification Account	Name of Facility Building Description Land Dimensions	Prop Class	Owner's Name Address City State Property Location	Billing Code Zip Code Zoning / Tax Map	Identification Code			Statue Under Which Exemption Claimed	Filing Date Of Statement NJSA 54:4-4.4	Land Improvement <u>100% Value</u> Assessed Value	Total Exempt Value <u>100% Value</u> Assessed Value	Special Tax Codes
						Own	Purp	Desc					
1	185 1.05	FARM 4.914 4.9140 AC	15C	TOWNSHIP OF HILLSBOROUGH 379 SOUTH BRANCH ROAD HILLSBOROUGH, NJ WESTON ROAD	08844 I1 / 76	04	01	080	54 04-03.03		365,500 0	365,500	F01
2	191 1	RESERVOIR 12.3650 12.3650 AC	15C	STATE OF NJ DEPT OF ENV PROT 401 EAST STATE STREET TRENTON, NJ MILLSTONE RV RD	08625 RA / 81	02	09	226	54:04-03.03		308,700 0	308,700	F01
3	191 15	VACANT LAND 5.0630 5.0630 AC	15C	STATE OF NJ DEPT OF ENV PROT 401 EAST STATE STREET TRENTON, NJ MILLSTONE RIVER ROAD	08625 RA / 81	02	01	095	54:04-03.03		235,600 0	235,600	F01
4	191 16.02	DISABLED VETERAN 2SF L 2AG 2.0000 2.0000 AC	15F	PAGAN, DAVID & ANNA 1171 MILLSTONE RIVER RD HILLSBOROUGH, NJ 1171 MILLSTONE RIVER RD	08844 R / 81	24	04	097	54:04-03.30	01/31/20	205,000 203,100	408,100	F01
5	191 16.03	RESERVOIR 3.7480 3.7480 AC	15C	STATE OF NJ DEPT OF ENV PROT 401 EAST STATE STREET TRENTON, NJ MILLSTONE RV RD	08600 RA / 81	02	08	226	54 04-03.03		111,300 0	111,300	F01
6	191 17.02	RESERVOIR 1.8960 1.8960 AC	15C	STATE OF NJ DEPT OF ENV PROT 401 EAST STATE STREET TRENTON, NJ MILLSTONE RIVER ROAD	08625 RA / 81	02	09	226	54:04-03.03		32,500 0	32,500	F01
7	191 17.03	RESERVOIR 3.3640 3.3640 AC	15C	STATE OF NJ DEPT OF ENV PROT 401 EAST STATE STREET TRENTON, NJ MILLSTONE RIVER ROAD	08625 RA / 81	02	09	226	54:04-03.03		50,400 0	50,400	F01
8	191 18.01	VACANT LAND 2.8590 2.8590 AC	15C	STATE OF NJ DEPT OF ENV PROT 401 EAST STATE STREET TRENTON, NJ MILLSTONE RIVER ROAD	08625 RA / 81	02	09	095	54:04-03.03		68,600 0	68,600	F01
9	191 19.01	VACANT LAND 3.0710 3.0710 AC	15C	STATE OF NJ DEPT OF ENV PROT 401 EAST STATE STREET HILLSBOROUGH, NJ MILLSTONE RIVER ROAD	08844 RA / 81	02	09	095	54:04-03.03		70,700 0	70,700	F01
10	191 21.01	VACANT 5.9880 5.9880 AC	15C	STATE OF NJ DEPT OF CONS & ECO DEV JOHN FITCH WAY PLAZA TRENTON, NJ MILLSTONE RIVER ROAD	08625 RA / 81	02	09	095	54:04-03.03		99,900 0	99,900	F01
11	191 22.01	VACANT LAND 18.5840 18.5840 AC	15C	STATE OF NJ DEPT OF ENV PROT 401 EAST STATE STREET TRENTON, NJ MILLSTONE RIVER ROAD	08625 RA / 81	02	09	095	54:04-03.03		370,800 0	370,800	F01
12	191 25	VACANT LAND 39.9740 39.9740 AC	15C	STATE OF N J DEPT OF CONS & ECO DEV JOHN FITCH WAY PLAZA TRENTON, NJ ALLEY LANE	08625 RA / 81	02	09	095	54:04-03.03		584,700 0	584,700	F01
13	191 26.24	RESERVOIR 21.6500 21.6500 AC	15C	STATE OF NJ DEPT OF ENV PROT 401 EAST STATE STREET TRENTON, NJ MILLSTONE RIVER ROAD	08625 RA / 80	02	09	226	54:04-03.03		401,600 0	401,600	F01
14	196 7	DISABLED VETERAN 1SV R 2AG 0.0000 100X220 .0000 AC	15F	SANTOSTEFANO, MICHAEL 6 ONKA DRIVE HILLSBOROUGH, NJ 6 ONKA DRIVE	08844 R / 79	24	04	097	54:04-03.30	12/07/20	255,100 146,600	401,700	F01
Page Totals											3,160,400 349,700	3,510,100	

1	2	3		4		5			6	7	8	9	10
Line	Block No Lot No. Qualification Account	Name of Facility Building Description Land Dimensions	Prop Class	Owner's Name Address City State Property Location	Billing Code Zip Code Zoning / Tax Map	Identification Code			Statue Under Which Exemption Claimed	Filing Date Of Statement NJSA 54:4-4.4	Land Improvement <u>100% Value</u> Assessed Value	Total Exempt Value <u>100% Value</u> Assessed Value	Special Tax Codes
						Own	Purp	Desc					
1	198 2 Q0528	VACANT LAND 424.275 424.2750 AC	15C	HILLSBOROUGH TOWNSHIP 379 S BRANCH ROAD HILLSBOROUGH, NJ HAMILTON ROAD	08844 CDZ / 82	04	01	095	54;04-03.03	12/09/21	109,600 0	109,600	F01
2	198 2.02	DETENTION BASIN DETENTION BASIN 1.2200 1.2200 AC	15C	COUNTY OF SOMERSET P O BOX 3000 SOMERVILLE, NJ AMWELL ROAD-BASIN	08876 CDZ / 82	03	08	226	54:04-03.03	06/28/99	12,200 0	12,200	F01
3	198.01 1 Q0528	VACANT LAND 4.626 4.6260 AC	15C	HILLSBOROUGH TOWNSHIP 379 S BRANCH ROAD HILLSBOROUGH, NJ AMWELL ROAD	08844 CDZ / 82	04	01	095	54;04-03.03	12/09/21	2,700 0	2,700	F01
4	198.02 1.01 Q0528	VACANT LAND 4.581 4.5810 AC	15C	HILLSBOROUGH TOWNSHIP 379 S BRANCH ROAD HILLSBOROUGH, NJ AMWELL ROAD	08844 CDZ / 82	04	01	095	54;04-03.03	12/09/21	3,500 0	3,500	F01
5	198.02 1.02	ROAD 0.09 .0900 AC	15C	COUNTY OF SOMERSET P O BOX 3000 SOMERVILLE NJ AMWELL ROAD	08876 CDZ / 82	03	07	704	54:04-04.04	12/11/97	4,500 0	4,500	F01
6	199 2 P0001	COMMON ELEMENT COMMON ELEMENTS 3.7793 3.7793 AC	15F	HILLSBOROUGH OFFICE CONDOS INC 104 TOWNE CENTER DRIVE HILLSBOROUGH, NJ TOWNE CENTER DRIVE	08844 GA / 83	24	21	990	NJSA 46:8B		0 0	0	F01
7	199 9	RIGHT OF WAY 7.3000 7.3000 AC	15C	STATE OF NJ DEPT OF TRANS 1035 PARKWAY AVE BOX 614 TRENTON, NJ 28 HAMILTON ROAD	08625 GA / 83	02	07	728	54:04-03.03		263,000 0	263,000	F01
8	199 10	RIGHT OF WAY 1.000 1.0000 AC	15C	STATE OF NJ DEPT OF TRANS 1035 PKWAY AVE BOX 616 TRENTON, NJ 30 HAMILTON ROAD	08625 R / 83	02	07	728	54:04-03.03		200,000 0	200,000	F01
9	199 10.01	RIGHT OF WAY 8.1400 8.1400 AC	15C	STATE OF NJ DEPT OF TRANS 1035 PARKWAY AVE BOX 616 TRENTON, NJ HAMILTON ROAD	08625 R / 83	02	07	728	54:04-03.03		121,400 0	121,400	F01
10	199 11.01	VACANT BLDG 15B R 1AG 1.030 1.0300 AC	15C	TOWNSHIP OF HILLSBOROUGH 379 SOUTH BRANCH ROAD HILLSBOROUGH, NJ 32 HAMILTON ROAD	08844 R / 83	04	01	997	54:04-03-03		170,000 40,800	210,800	F01
11	199 22	RAILROAD 8.8900 8.8900 AC	5A	NEW YORK CENTRAL LINES LLC 500 WATER STREET (J-910) JACKSONVILLE, FL WILLOW ROAD	32202 RACR / 83	00	00	000			0 0	0	F01
12	199 22.01	RIGHT OF WAY 2.3700 2.3700 AC	15C	STATE OF NJ DEPT OF TRANS 1035 PARKWAY AVENUE TRENTON, NJ WILLOW ROAD	08625 CDZ / 83	02	09	728	54 04-03.03	07/17/98	63,700 0	63,700	F01
13	199 32 X	CHURCH 2SF O, CHURCH 10.000 10.0000 AC	15D	TRUE JESUS CHURCH IN HILLSBOROUGH 335 AMWELL ROAD HILLSBOROUGH, NJ 335 AMWELL ROAD	08844 RA / 83	23	10	040	54:04-03.06	02/24/03 06/23/21	240,000 1,384,200	1,624,200	F01
14	199 41	RIGHT OF WAY 2SV L 1AG 2.0000 90X1099 .0000 AC	15C	STATE OF NJ DEPT OF TRANS 1035 PARKWAY AVENUE TRENTON, NJ 367 AMWELL ROAD	08625 GA/R / 83	02	07	728	54 04-03.03	08/25/97	162,700 0	162,700	F01
Page Totals											1,353,300 1,425,000	2,778,300	

1	2	3		4		5			6	7	8	9	10
Line	Block No Lot No. Qualification Account	Name of Facility Building Description Land Dimensions	Prop Class	Owner's Name Address City State Property Location	Billing Code Zip Code Zoning / Tax Map	Identification Code			Statue Under Which Exemption Claimed	Filing Date Of Statement NJSA 54:4-4.4	Land Improvement <u>100% Value</u> Assessed Value	Total Exempt Value <u>100% Value</u> Assessed Value	Special Tax Codes
						Own	Purp	Desc					
1	199 42	RIGHT OF WAY 1.5SF F 1AG 2.0000 79X1106 .0000 AC	15C	STATE OF NJ DEPT OF TRANS 1035 PARKWAY AVENUE TRENTON, NJ 369 AMWELL ROAD	08625 GA/R / 83	02	07	728	54 04-03.03	07/23/98	304,500 0	304,500	F01
2	199 43	RIGHT OF WAY BLDG REMOVED 2.000 78X1114 .0000 AC	15C	STATE OF NJ DEPT OF TRANS 1035 PARKWAY AVENUE TRENTON, NJ 371 AMWELL ROAD	08625 GA/R / 83	02	07	728	54 04-03.03	10/08/98	225,200 0	225,200	F01
3	199 43.02	RIGHT OF WAY BYPASS BYPASS 0.87 .8700 AC	15C	STATE OF NJ DEPT OF TRANS 1035 PARKWAY AVE TRENTON, NJ AMWELL ROAD(BY PASS)	08625-0616 GA/R / 83	02	07	728	54 04-03-03		19,300 0	19,300	F01
4	199 44.02	RIGHT OF WAY BYPASS BYPASS 0.8419 .8419 AC	15C	STATE OF NJ DEPT OF TRANS 1035 PARKWAY AVE TRENTON, NJ AMWELL ROAD(BY PASS)	08625-0616 GA/R / 83	02	07	728	54 04-03-03		16,100 0	16,100	F01
5	199 53	PARK 3.0800 3.0800 AC	15C	TOWNSHIP OF HILLSBOROUGH 379 SOUTH BRANCH ROAD HILLSBOROUGH, NJ AMWELL ROAD	08844 R / 83	04	09	622	54:04-03.03		274,000 0	274,000	F01
6	199 53.01	BLOOMINGDALE SCHOOL 2SF SCHOOL 2.0000 190X455 .0000 AC	15A	HILLSBOROUGH TWP BOARD OF EDUCATION 379 SOUTH BRANCH ROAD HILLSBOROUGH, NJ 407 AMWELL ROAD	08844 R / 83	04	03	353	54:04-03.03	11/09/82 07/08/91	160,000 998,600	1,158,600	F01
7	199 54	SCHOOL 1SB SCHOOL 12.8980 12.8980 AC	15A	HILLSBOROUGH TWP BOARD OF EDUCATION 379 SOUTH BRANCH ROAD HILLSBOROUGH, NJ 435 ROUTE 206	08844 TC / 83	04	03	353	54:04-03.03	11/09/82 07/08/91	3,948,000 7,964,700	11,912,700	F01
8	199 110	VACANT LAND 15.2890 15.2890 AC	15C	TOWNSHIP OF HILLSBOROUGH 379 SOUTH BRANCH ROAD HILLSBOROUGH, NJ ROYCE BROOK ROAD	08844 CR / 83	04	09	051	54:04-03.03		411,500 0	411,500	F01
9	199 134	DISABLED VETERAN 2SF L 2AG 0.0000 106X180 TRI .0000 AC	15F	DAVIS, EDWARD J & LINDA A 14 GARRETSON LANE HILLSBOROUGH, NJ 14 GARRETSON LANE	08844 CR / 84	24	04	097	54:04-03.30	07/19/19	313,300 249,200	562,500	F01
10	199.02 1 Q0528	VACANT LAND 6.845 6.8450 AC	15C	HILLSBOROUGH TOWNSHIP 379 S BRANCH ROAD HILLSBOROUGH, NJ HAMILTON ROAD	08844 CDZ / 83	04	01	095	54:04-03.03	12/09/21	900 0	900	F01
11	200.04 3 P0001	PARKING BLDG 10 3.2960 3.2960 AC	15F	LARKEN ASSOCIATES 1250 ROUTE 28 SUITE 101 BRANCHBURG, NJ 10 ILENE COURT	08876 LI / 114	24	21	990	NJSA 46:8B		0 0	0	F01
12	200.04 4 P0002	PARKING BLDG 11 3.6920 3.6920 AC	15F	LARKEN ASSOCIATES 1250 ROUTE 28 SUITE 101 BRANCHBURG, NJ 14 ILENE COURT	08876 LI / 114	24	21	990	NJSA 46:8B		0 0	0	F01
13	200.05 4 P0003	PARKING BLDG 12 2.5570 2.5570 AC	15F	LARKEN ASSOCIATES 1250 ROUTE 28 SUITE 101 BRANCHBURG, NJ 15 ILENE COURT	08876 LI / 114	24	21	990	NJSA 46:8B		0 0	0	F01
14	200.05 7.01 P0004	PARKING COMMON ELEMENTS 3.2197 3.2197 AC	15F	JILL COURT ASSOCIATES II, LLC 1250 ROUTE 28 - SUITE 101 BRANCHBURG, NJ 4 JILL COURT	08876 LI / 114	24	21	990	NJSA 46:8B		0 0	0	F01
Page Totals											5,672,800 9,212,500	14,885,300	

1	2	3	4	5	6	7	8	9	10				
Line	Block No Lot No. Qualification Account	Name of Facility Building Description Land Dimensions Prop Class	Owner's Name Address City State Property Location	Billing Code			Identification Code	Statue Under Which Exemption Claimed	Filing Date Of Statement NJSA 54:4-4.4	Land Improvement 100% Value Assessed Value	Total Exempt Value 100% Value Assessed Value	Special Tax Codes	
				Zip Code	Zoning / Tax Map	er							ose
1	200.05 8.01 P0005	PARKING COMMON ELEMENTS 15F 4.4092 4.4092 AC	JILL COURT ASSOCIATES II, LLC 390 AMWELL RD SUITE 507 HILLSBOROUGH, NJ 6 JILL COURT	08844	LI / 114	24	21	990	NJSA 46:8B		0 0	0	F01
2	200.05 10.01	RIGHT OF WAY 15C 6.7150 6.7150 AC	STATE OF NJ DEPT OF TRANS CN 614 TRENTON, NJ JILL COURT	08625	LI / 114	02	07	728	54 04-03.03	04/20/93	293,800 0	293,800	F01
3	200.05 11.01	RIGHT OF WAY 15C 7.8460 7.8460 AC	STATE OF NJ DEPT OF TRANS CN 614 TRENTON, NJ JILL COURT	08625	LI / 114	02	07	728	54 04-03.03	04/20/93	343,300 0	343,300	F01
4	200.05 13.01 P0006	PARKING COMMON ELEMENTS 15F 3.7808 3.7808 AC	JILL COURT ASSOCIATES II, LLC 390 AMWELL RD SUITE 507 HILLSBOROUGH, NJ 5 JILL COURT	08844	LI / 114	24	21	990	NJSA 46:8B		0 0	0	F01
5	200.06 2 C0094	DISABLED VETERAN CONDO UNIT 15F .0000 AC	JONES, MAJOR JR & SUZANNE 94 GABRIEL COURT HILLSBOROUGH, NJ 94 GABRIEL COURT	08844	GA / 115	24	04	097	54;04-03.30	06/01/16	180,000 165,700	345,700	F01
6	200.06 2 P0001	COMMON ELEMENTS COMMON ELEMENTS 15F 15.4000 15.4000 AC	HILLS POINTE ASSOC C/O CARDINALVILG P O BOX 7499 HILLSBOROUGH, NJ 10 CHANDLER COURT	08844	GA / 115	24	21	990	NJSA 46:8B		0 0	0	F01
7	200.10 1.02	RIGHT OF WAY 206 BY RT 206 BYPASS 15C 0.3354 .3354 AC	STATE OF NJ DEPT OF TRANS 1035 PARKWAY AVENUE TRENTON, NJ AMWELL RD - BYPASS	08625	GA / 116	02	07	728	54		109,600 0	109,600	F01
8	200.10 3	RIGHT OF WAY 15C 49.2200 49.2200 AC	STATE OF NJ DEPT OF TRANS CN 614 TRENTON, NJ AMWELL RD - BYPASS	08625	GA / 116	02	07	728	54	04/23/97	2,342,500 0	2,342,500	F01
9	200.10 11.05	RESIDENCE 1S R 15D 3.0973 3.0973 AC	ARC OF SOMERSET COUNTY INC 141 SOUTH MAIN STREET MANVILLE, NJ 118 STEINMETZ ROAD	08835	TECD / 116	20	04	999	54:04-03-06	02/26/99 06/22/21	225,000 212,300	437,300	F01
10	200.10 11.08	ROUTE 206 BYPASS 15C 0.677 AC .6770 AC	STATE OF NJ DEPT OF TRANS 1035 PARKWAY AVE TRENTON NJ REAR STEINMETZ RD-BYPASS	08625	TECD / 116	02	07	728	54	01/18/08	31,400 0	31,400	F01
11	200.10 12	RIGHT OF WAY 15C 11.9200 11.9200 AC	STATE OF NJ DEPT OF TRANS 1035 PARKWAY AVE BOX 600 TRENTON, NJ STEINMETZ RD-BYPASS	08625	TECD / 116	02	07	728	54		183,800 0	183,800	F01
12	200.10 21	RAILROAD 5A 17.0100 17.0100 AC	NEW YORK CENTRAL LINES LLC 500 WATER STREET (J-910) JACKSONVILLE, FL WILLOW ROAD	32202	TECD / 112	00	00	000			0 0	0	F01
13	200.10 22.02	RIGHT OF WAY 15C 2.240 AC 2.2400 AC	STATE OF NJ DEPT OF TRANS CN 614 TRENTON, NJ RAIDER BLVD - BYPASS	08625	GC / 116	02	07	728	54		49,000 0	49,000	F01
14	200.10 30	ROUTE 206 BYPASS 15C 6.950 6.9500 AC	STATE OF NJ DEPT OF TRANS 1035 PARKWAY AVE TRENTON, NJ HOMESTEAD RD - BYPASS	08625	LI / 112	02	07	728	54:04-03.03	07/27/06	69,500 0	69,500	F01
Page Totals										3,827,900 378,000	4,205,900		

1	2	3	4	5	6	7	8	9	10			
Line	Block No Lot No. Qualification Account	Name of Facility Building Description Land Dimensions Prop Class	Owner's Name Address City State Property Location	Billing Code			Identification Code	Statue Under Which Exemption Claimed	Filing Date Of Statement NJSA 54:4-4.4	Land Improvement <u>100% Value</u> Assessed Value	Total Exempt Value <u>100% Value</u> Assessed Value	Special Tax Codes
				Zip Code Zoning / Tax Map	Own er	Purp ose						
1	200.10 32.02	RIGHT OF WAY 9.300 9.3000 AC 15C	STATE OF NJ DEPT OF TRANS 1035 PARKWAY AVE BOX 614 TRENTON, NJ HOMESTEAD ROAD	08625 TECD / 112	02	07	728	54:04-03.03		133,000 0	133,000	F01
2	200.10 34	RECREATION CENTER SNACK BAR/STRGE 30.9300 30.9300 AC 15C	TOWNSHIP OF HILLSBOROUGH 379 SOUTH BRANCH ROAD HILLSBOROUGH, NJ 530 WILLOW ROAD	08844 RA / 112	04	09	051	54:04-03.03	08/17/94	494,300 155,400	649,700	F01
3	201 2	RAILROAD 1.7000 200X400 .0000 AC 5A	NEW YORK CENTRAL LINES LLC 500 WATER STREET (J-910) JACKSONVILLE, FL HOMESTEAD ROAD	32202 AG / 112	00	00	000			0 0	0	F01
4	201 3.01	ROUTE 206 BYPASS 11.288 11.2880 AC 15C	STATE OF NJ DEPT OF TRANS 1035 PARKWAY AVE TRENTON, NJ HOMESTEAD ROAD	08625 AG / 112	02	07	728	54:04-03.03	03/07/07	112,900 0	112,900	F01
5	201 9	OPEN SPACE OPEN SPACE 19.5180 19.5180 AC 15C	SOMERSET COUNTY IMPR AUTHORITY P O BOX 3000 SOMERVILLE, NJ HILLSBOROUGH ROAD	08876 AG / 112	03	09	095	54:04-03.03	09/27/18	512,400 0	512,400	F01
6	201 10	RIGHT-OF-WAY BYPASS RT 206 BYPASS 53.8100 53.8100 AC 15C	STATE OF NJ DEPT OF TRANS 1035 PARKWAY AVENUE TRENTON, NJ 103 HILLSBOROUGH ROAD	08625 AG / 112	02	07	728	54 04-03.03		713,100 34,300	747,400	F01
7	202 3	RIGHT OF WAY 27.80 27.8000 AC 15C	STATE OF NJ DEPT TRANS 1035 PARKWAY AVENUE TRENTON, NJ ROUTE 206	08625-0616 HS / 160	02	07	728	54 04-03.03	06/24/11	608,100 0	608,100	F01
8	202 4.01	BYPASS BYPASS 8.280 8.2800 AC 15C	STATE OF NJ DEPT OF TRANS 1035 PARKWAY AVE TRENTON, NJ ROUTE 206	08625-0616 HS /	02	07	728	54:04-03-03		724,500 0	724,500	
9	202 5	RAILROAD 15.9000 15.9000 AC 5A	NEW YORK CENTRAL LINES LLC 500 WATER STREET (J-910) JACKSONVILLE, FL ROUTE 206	32202 AG / 160	00	00	000			0 0	0	F01
10	202 6	ROUTE 206 BYPASS 75.1500 75.1500 AC 15C	STATE OF NJ DEPT OF TRANS 1035 PARKWAY AVE TRENTON, NJ HILLSBOROUGH ROAD	08625 AG / 160	02	07	728	54:04-03.03	05/14/07	751,500 0	751,500	F01
11	202 20.01	ROUTE 206 BYPASS 40.082 40.0820 AC 15C	STATE OF NJ DEPT OF TRANS 1035 PARKWAY AVE TRENTON, NJ TOWNSHIP LINE RD-BYPASS	08625 AG / 160	02	07	728	54:04-03.03	04/10/07	400,800 0	400,800	F01
12	202 20.010	ROUTE 206 BYPASS 15.588 15.5880 AC 15C	STATE OF NJ DEPT OF TRANS 1035 PARKWAY AVE TRENTON, NJ TOWNSHIP LINE RD-BYPASS	08625 AG / 160	02	07	728	54:04-03.03	09/20/08	155,900 0	155,900	F01
13	202 21	RIGHT OF WAY 0.0000 100X210 .0000 AC 15C	STATE OF NJ DEPT OF TRANS 1035 PARKWAY AVE BOX 600 TRENTON, NJ 150 TOWNSHIP LINE ROAD	08625 AG / 160	02	07	728	54 04-03-03	07/07/98	189,000 0	189,000	F01
14	203.01 1	OPEN SPACE OPEN SPACE 13.1310 13.1310 AC 15C	TOWNSHIP OF HILLSBOROUGH 379 SOUTH BRANCH ROAD HILLSBOROUGH, NJ HILLSBOROUGH ROAD	08844 R / 159	04	09	095	54 04-03.03		405,700 0	405,700	F01
Page Totals										5,201,200 189,700	5,390,900	

1	2	3		4		5			6	7	8		9	10
Line	Block No Lot No. Qualification Account	Name of Facility Building Description Land Dimensions	Prop Class	Owner's Name Address City State Property Location	Billing Code Zip Code Zoning / Tax Map	Identification Code			Statue Under Which Exemption Claimed	Filing Date Of Statement NJSA 54:4-4.4	Land Improvement		Total Exempt Value	Special Tax Codes
						Own	Purp	Desc			<u>100% Value</u> Assessed Value	<u>100% Value</u> Assessed Value		
1	203.03 1	OPEN SPACE OPEN SPACE 1.1340 1.1340 AC	15C	TOWNSHIP OF HILLSBOROUGH 379 SOUTH BRANCH ROAD HILLSBOROUGH, NJ MATTHEW RD - OPEN SPACE	08844 R / 159	04	09	095	54;04-03.03		294,400 0	294,400	F01	
2	203.05 1	VACANT LAND OPEN SPACE 13.0040 13.0040 AC	15C	TOWNSHIP OF HILLSBOROUGH 379 SOUTH BRANCH ROAD HILLSBOROUGH, NJ SCOTT DR - OPEN SPACE	08844 R / 158	04	09	095	54		652,000 0	652,000	F01	
3	203.05 1.02	STREAM EASMENT STREAM EASEMENT 0.119 .1190 AC	15C	COUNTY OF SOMERSET P O BOX 3000 SOMERVILLE, NJ HILLSBOROUGH ROAD	08876 R / 158	03	09	095	54:04-03.03	09/09/77	1,200 0	1,200	F01	
4	203.05 2.02	VACANT LAND OPEN SPACE 0.2021 .2021 AC	15C	TOWNSHIP OF HILLSBOROUGH 379 SOUTH BRANCH ROAD HILLSBOROUGH, NJ JOSHUA DR - OPEN SPACE	08844 R / 158	04	09	095	54		20,200 0	20,200	F01	
5	203.05 53	PLAYGROUND 12.3550 12.3550 AC	15C	TOWNSHIP OF HILLSBOROUGH 379 SOUTH BRANCH ROAD HILLSBOROUGH, NJ SCOTT DR - PLAYGROUND	08844 R / 158	04	09	726	54:04-03.03		346,800 0	346,800	F01	
6	203.06 1	VACANT LAND OPEN SPACE 6.1600 6.1600 AC	15C	TOWNSHIP OF HILLSBOROUGH 379 SOUTH BRANCH ROAD HILLSBOROUGH, NJ JOSHUA DR - OPEN SPACE	08844 R / 158	04	09	095	54		297,500 0	297,500	F01	
7	203.07 1	VACANT LAND 0.6310 .6310 AC	15C	TOWNSHIP OF HILLSBOROUGH 379 SOUTH BRANCH ROAD HILLSBOROUGH, NJ KILMER DRIVE	08844 R / 157	04	09	095	54 04-03.03		293,900 0	293,900	F01	
8	203.08 5.01	SCHOOL 12B SCHOOL 11.3000 11.3000 AC	15A	HILLSBOROUGH TWP BOARD OF EDUCATION 401 SOUTH WOODS ROAD HILLSBOROUGH, NJ 401 SOUTH WOODS ROAD	08844 R / 151	04	03	353	54:04-03.03	11/09/82 07/08/91	1,314,600 6,040,400	7,355,000	F01	
9	203.08 6.01	OPEN SPACE OPEN SPACE 0.0900 .0900 AC	15C	TOWNSHIP OF HILLSBOROUGH 379 SOUTH BRANCH ROAD HILLSBOROUGH, NJ ARDSLEY RD - OPEN SPACE	08844 R / 151	04	09	095	54		4,500 0	4,500	F01	
10	203.08 13	RESIDENCE 1.5SF F 2AG 134X263 .8090 AC	15D	ARC OF SOMERSET COUNTY INC 141 SOUTH MAIN STREET MANVILLE, NJ 1 ARDSLEY ROAD	08835 R / 151	20	04	997	54:04-03-06	08/10/81 06/22/21	252,000 230,700	482,700	F01	
11	203.10 10	PLAYGROUND 1.1900 330X267 TRI .0000 AC	15C	TOWNSHIP OF HILLSBOROUGH 379 SOUTH BRANCH ROAD HILLSBOROUGH, NJ GAIL COURT - PLAYGROUND	08844 R / 151	04	09	726	54:04-03.03		291,900 0	291,900	F01	
12	203.11 26	PARK RECREATION AREA 2.6400 2.6400 AC	15C	TOWNSHIP OF HILLSBOROUGH 379 SOUTH BRANCH ROAD HILLSBOROUGH, NJ CAMDEN ROAD - PARK	08844 R / 152	04	09	622	54:04-03.03		306,400 0	306,400	F01	
13	203.12 5	PARK RECREATION AREA 2.5000 2.5000 AC	15C	TOWNSHIP OF HILLSBOROUGH 379 SOUTH BRANCH ROAD HILLSBOROUGH, NJ CAMDEN ROAD	08844 R / 152	04	09	622	54:04-03.03		365,000 0	365,000	F01	
14	203.12 5.01	PARK RECREATION AREA 0.4530 .4530 AC	15C	TOWNSHIP OF HILLSBOROUGH 379 SOUTH BRANCH ROAD HILLSBOROUGH, NJ CAMDEN ROAD	08844 R / 152	04	09	622	54:04-03.03		262,700 0	262,700	F01	
Page Totals											4,703,100 6,271,100	10,974,200		

1	2	3		4		5			6	7	8	9	10
Line	Block No Lot No. Qualification Account	Name of Facility Building Description Land Dimensions	Prop Class	Owner's Name Address City State Property Location	Billing Code Zip Code Zoning / Tax Map	Identification Code			Statue Under Which Exemption Claimed	Filing Date Of Statement NJSA 54:4-4.4	Land Improvement <u>100% Value</u> Assessed Value	Total Exempt Value <u>100% Value</u> Assessed Value	Special Tax Codes
						Own	Purp	Desc					
1	203.12 10.01	ACCESS PATH 0.060 .0600 AC	15C	TOWNSHIP OF HILLSBOROUGH 379 SOUTH BRANCH ROAD HILLSBOROUGH, NJ SCOTT DRIVE	08844 R / 152	04	09	095	54-04-03.03		600 0	600	F01
2	203.12 21.01	VACANT LAND 7.8615 7.8615 AC	15C	TOWNSHIP OF HILLSBOROUGH 379 SOUTH BRANCH ROAD HILLSBOROUGH, NJ KILMER DRIVE	08844 R / 152	04	09	095	54 04-03-03		358,600 0	358,600	F01
3	203.12 21.02	VACANT LAND 0.45 .4500 AC	15C	TOWNSHIP OF HILLSBOROUGH 379 SOUTH BRANCH ROAD HILLSBOROUGH, NJ KILMER DRIVE	08844 R / 152	04	09	095	54 04-03-03		4,500 0	4,500	F01
4	203.14 13	PARK RECREATION AREA 7.8000 7.8000 AC	15C	TOWNSHIP OF HILLSBOROUGH 379 SOUTH BRANCH ROAD HILLSBOROUGH, NJ CAMDEN ROAD	08844 R / 153	04	09	622	54:04-03.03		358,000 0	358,000	F01
5	203.14 44	PARK 13.5690 13.5690 AC	15C	TOWNSHIP OF HILLSBOROUGH 379 SOUTH BRANCH ROAD HILLSBOROUGH, NJ 14 FREDRICK COURT	08844 R / 153	04	09	622	54:04-03.03		868,500 0	868,500	F01
6	203.14 71	VACANT LAND 11.9100 11.9100 AC	15C	TOWNSHIP OF HILLSBOROUGH 379 SOUTH BRANCH ROAD HILLSBOROUGH, NJ TOWNSHIP LINE ROAD	08844 R / 153	04	09	095	54:04-03.03		324,100 0	324,100	F01
7	203.16 10	PARK RECREATION AREA 9.3800 9.3800 AC	15C	TOWNSHIP OF HILLSBOROUGH 379 SOUTH BRANCH ROAD HILLSBOROUGH, NJ STEPHEN WAY	08844 R / 155	04	09	622	54:04-03.03		325,000 0	325,000	F01
8	203.16 10.02	PARK 1.8900 1.8900 AC	15C	TOWNSHIP OF HILLSBOROUGH 379 SOUTH BRANCH ROAD HILLSBOROUGH, NJ STEPHEN WAY	08844 R / 155	04	09	622	54:04-03.03		325,000 0	325,000	F01
9	203.16 10.03	VACANT LAND 0.9600 .9600 AC	15C	TOWNSHIP OF HILLSBOROUGH 379 SOUTH BRANCH ROAD HILLSBOROUGH, NJ STEPHEN WAY	08844 R / 155	04	09	095	54:04-03.03		242,300 0	242,300	F01
10	203.16 10.04	VACANT LAND 6.5800 6.5800 AC	15C	TOWNSHIP OF HILLSBOROUGH 379 SOUTH BRANCH ROAD HILLSBOROUGH, NJ STEPHEN WAY	08844 R / 155	04	09	095	54:04-03.03		325,000 0	325,000	F01
11	203.16 10.05	VACANT LAND 0.2500 .2500 AC	15C	TOWNSHIP OF HILLSBOROUGH 379 SOUTH BRANCH ROAD HILLSBOROUGH, NJ MICHELLE LANE	08844 R / 155	04	09	095	54:04-03.03		287,500 0	287,500	F01
12	203.16 46	VACANT LAND 13.0400 13.0400 AC	15C	TOWNSHIP OF HILLSBOROUGH 379 SOUTH BRANCH ROAD HILLSBOROUGH, NJ KILMER DRIVE	08844 R / 155	04	09	095	54 04-03-03		947,000 0	947,000	F01
13	203.17 9.01	PARK 0.4500 .4500 AC	15C	TOWNSHIP OF HILLSBOROUGH 379 SOUTH BRANCH ROAD HILLSBOROUGH, NJ ARLENE COURT	08844 R / 157	04	09	622	54:04-03.03		262,500 0	262,500	F01
14	203.18 18	DISABLED VETERAN 2SV L 2AG 1.2690 386X150 TRI .0000 AC	15F	DIMA, THEODORE & DIANE L, TRUSTEES 9 WALNUT GROVE ROAD HILLSBOROUGH, NJ 9 WALNUT GROVE ROAD	08844 R / 157	24	04	097	54:04-03.30	05/31/07 08/12/19	347,700 262,200	609,900	F01
Page Totals											4,976,300 262,200	5,238,500	

1	2	3		4		5			6	7	8	9	10
Line	Block No Lot No. Qualification Account	Name of Facility Building Description Land Dimensions	Prop Class	Owner's Name Address City State Property Location	Billing Code Zip Code Zoning / Tax Map	Identification Code			Statue Under Which Exemption Claimed	Filing Date Of Statement NJSA 54:4-4.4	Land Improvement <u>100% Value</u> Assessed Value	Total Exempt Value <u>100% Value</u> Assessed Value	Special Tax Codes
						Own	Purp	Desc					
1	203.19 35.01	VACANT LAND 10.3000 10.3000 AC	15C	TOWNSHIP OF HILLSBOROUGH 379 SOUTH BRANCH ROAD HILLSBOROUGH, NJ IVY LANE	08844 R / 154	04	09	095	54:04-03.03		211,300 0	211,300	F01
2	203.19 70	VACANT LAND 3.8020 3.8020 AC	15C	TOWNSHIP OF HILLSBOROUGH 379 SOUTH BRANCH ROAD HILLSBOROUGH, NJ CAMDEN ROAD	08844 R / 154	04	01	095	54:04-03.03		318,000 0	318,000	F01
3	203.23 1	VACANT LAND 0.6570 .6570 AC	15C	TOWNSHIP OF HILLSBOROUGH 379 SOUTH BRANCH ROAD HILLSBOROUGH, NJ KILMER DRIVE	08844 R / 156	04	09	095	54 04-03.03		294,800 0	294,800	F01
4	203.23 24	OPEN AREA 10.3790 10.3790 AC	15C	TOWNSHIP OF HILLSBOROUGH 379 SOUTH BRANCH ROAD HILLSBOROUGH, NJ 291 WILLOW ROAD	08844 R / 156	04	09	095	54 04-03-03		308,800 0	308,800	F01
5	203.23 28	VACANT LAND 5.7500 5.7500 AC	15C	TOWNSHIP OF HILLSBOROUGH 379 SOUTH BRANCH ROAD HILLSBOROUGH, NJ MICHELLE LANE	08844 R / 156	04	09	095	54:04-03.03		582,500 0	582,500	F01
6	203.23 40	VACANT LAND 1.6500 1.6500 AC	15C	TOWNSHIP OF HILLSBOROUGH 379 SOUTH BRANCH ROAD HILLSBOROUGH, NJ IVY LANE	08844 R / 156	04	09	095	54:04-03.03		325,000 0	325,000	F01
7	203.23 53.25	OPEN SPACE OPEN SPACE 1.574 1.5740 AC	15C	TOWNSHIP OF HILLSBOROUGH 379 SOUTH BRANCH ROAD HILLSBOROUGH, NJ WILLOW RD -OPEN SPACE	08844 R / 156	04	09	095	54 04-03.03		15,700 0	15,700	
8	203.24 10.01	PARK 0.7418 .7418 AC	15C	TOWNSHIP OF HILLSBOROUGH 379 SOUTH BRANCH ROAD HILLSBOROUGH, NJ STEPHEN WAY	08844 R / 155	04	09	622	54:04-03.03		277,000 0	277,000	F01
9	204 37.10	OPEN SPACE OPEN SPACE 16.3654 16.3654 AC	15C	TOWNSHIP OF HILLSBOROUGH 379 SOUTH BRANCH ROAD HILLSBOROUGH, NJ SLATER COURT-OPEN SPACE	08844 RA / 121	04	09	095	54		81,800 0	81,800	F01
10	204.02 7	VACANT LAND OPEN SPACE 4.2240 4.2240 AC	15C	TOWNSHIP OF HILLSBOROUGH 379 SOUTH BRANCH ROAD HILLSBOROUGH, NJ HARFORD PLACE-OPEN SPACE	08844 R / 125	04	09	095	54		352,200 0	352,200	F01
11	204.03 1	VACANT LAND OPEN SPACE 14.4350 14.4350 AC	15C	TOWNSHIP OF HILLSBOROUGH 379 SOUTH BRANCH ROAD HILLSBOROUGH, NJ WOODS ROAD	08844 R / 125	04	09	095	54:04-03.03		144,400 0	144,400	F01
12	204.03 1.01	VACANT LAND OPEN SPACE 10.4230 10.4230 AC	15C	TOWNSHIP OF HILLSBOROUGH 379 SOUTH BRANCH ROAD HILLSBOROUGH, NJ WOODS ROAD	08844 R / 125	04	09	095	54 04-03.03		104,200 0	104,200	F01
13	204.03 10	DISABLED VETERAN 1.5SF F 2AG 0.0000 121X150 .0000 AC	15F	LEAR, PATRICIA E & ANTON J 28 FOX CHASE RUN HILLSBOROUGH, NJ 28 FOX CHASE RUN	08844 R / 125	24	04	097	54:03-03.30	01/01/92 10/31/16	305,900 133,700	439,600	F01
14	204.04 1	VACANT LAND OPEN SPACE 0.9260 .9260 AC	15C	TOWNSHIP OF HILLSBOROUGH 379 SOUTH BRANCH ROAD HILLSBOROUGH, NJ WOODS ROAD	08844 R / 128	04	09	095	54:04-03.03		211,300 0	211,300	F01
Page Totals											3,532,900 133,700	3,666,600	

1	2	3		4		5			6	7	8	9	10
Line	Block No Lot No. Qualification Account	Name of Facility Building Description Land Dimensions	Prop Class	Owner's Name Address City State Property Location	Billing Code Zip Code Zoning / Tax Map	Identification Code			Statue Under Which Exemption Claimed	Filing Date Of Statement NJSA 54:4-4.4	Land Improvement <u>100% Value</u> Assessed Value	Total Exempt Value <u>100% Value</u> Assessed Value	Special Tax Codes
						Own	Purp	Desc					
1	204.04 13	VACANT LAND 1.5330 1.5330 AC	15C	TOWNSHIP OF HILLSBOROUGH 379 SOUTH BRANCH ROAD HILLSBOROUGH, NJ GRAFTON COURT	08844 R / 128	04	09	095	54:04-03.03		340,300 0	340,300	F01
2	204.04 41	VACANT LAND 2.0670 2.0670 AC	15C	TOWNSHIP OF HILLSBOROUGH 379 SOUTH BRANCH ROAD HILLSBOROUGH, NJ FOX CHASE RUN	08844 R / 128	04	09	095	54:04-03.03		345,700 0	345,700	F01
3	204.05 15	VACANT LAND OPEN SPACE 2.1990 2.1990 AC	15C	TOWNSHIP OF HILLSBOROUGH 379 SOUTH BRANCH ROAD HILLSBOROUGH, NJ SHELBURNE PLACE	08844 R / 128	04	09	095	54:04-03.03		347,000 0	347,000	F01
4	204.06 3	VACANT LAND 13.0100 13.0100 AC	15C	TOWNSHIP OF HILLSBOROUGH 379 SOUTH BRANCH ROAD HILLSBOROUGH, NJ VALINOR ROAD	08844 RA / 124	04	09	095	54 04-03.03		440,100 0	440,100	F01
5	204.06 16	VACANT LAND OPEN SPACE 6.2190 6.2190 AC	15C	TOWNSHIP OF HILLSBOROUGH 379 SOUTH BRANCH ROAD HILLSBOROUGH, NJ HUNT CLUB ROAD	08844 R / 127	04	09	095	54 04-03-03		260,500 0	260,500	F01
6	204.06 28	VACANT LAND 8.6700 8.6700 AC	15C	TOWNSHIP OF HILLSBOROUGH 379 SOUTH BRANCH ROAD HILLSBOROUGH, NJ PIEDMONT PATH	08844 R / 127	04	09	095	54:04-03.03		373,400 0	373,400	F01
7	204.06 68	OPEN SPACE OPEN SPACE 12.6530 12.6530 AC	15C	TOWNSHIP OF HILLSBOROUGH 379 SOUTH BRANCH ROAD HILLSBOROUGH, NJ FRANCIS DRIVE	08844 R / 126	04	01	095	54;04-03.03	12/19/95	302,100 0	302,100	F01
8	204.06 77	PARK 2.0330 2.0330 AC	15C	TOWNSHIP OF HILLSBOROUGH 379 SOUTH BRANCH ROAD HILLSBOROUGH, NJ HILLSBOROUGH ROAD	08844 R / 126	04	09	622	54:04-03.03		195,300 0	195,300	F01
9	204.06 115	PARK OPEN SPACE 22.1780 22.1780 AC	15C	TOWNSHIP OF HILLSBOROUGH 379 SOUTH BRANCH ROAD HILLSBOROUGH, NJ RENARD ROAD	08844 R / 127	04	09	622	54:04-03.03		1,394,500 0	1,394,500	F01
10	204.06 116	OPEN SPACE OPEN SPACE 6.3657 6.3657 AC	15C	TOWNSHIP OF HILLSBOROUGH 379 SOUTH BRANCH ROAD HILLSBOROUGH, NJ HILLSBOROUGH ROAD	08844 R / 126	04	01	095	54 04-03.03		103,700 0	103,700	F01
11	204.08 1	PARK 3.7860 3.7860 AC	15C	TOWNSHIP OF HILLSBOROUGH 379 SOUTH BRANCH ROAD HILLSBOROUGH, NJ HUNTSMAN LANE	08844 R / 127	04	09	622	54:04-03.03		362,900 0	362,900	F01
12	204.10 7.01	VACANT LAND 2.9700 2.9700 AC	15C	TOWNSHIP OF HILLSBOROUGH 379 SOUTH BRANCH ROAD HILLSBOROUGH, NJ HUNT CLUB ROAD	08844 RA / 124	04	09	095	54 04-03.03		203,800 0	203,800	F01
13	204.10 58	VACANT LAND 0.8630 .8630 AC	15C	TOWNSHIP OF HILLSBOROUGH 379 SOUTH BRANCH ROAD HILLSBOROUGH, NJ HUNT CLUB ROAD	08844 R / 124	04	09	095	54 04-03-03		314,500 0	314,500	F01
14	204.12 12	VACANT LAND 3.2700 3.2700 AC	15C	TOWNSHIP OF HILLSBOROUGH 379 SOUTH BRANCH ROAD HILLSBOROUGH, NJ VALINOR ROAD	08844 RA / 124	04	09	095	54 04-03.03		342,700 0	342,700	F01
Page Totals											5,326,500 0	5,326,500	



1	2	3		4		5			6	7	8	9	10
Line	Block No Lot No. Qualification Account	Name of Facility Building Description Land Dimensions	Prop Class	Owner's Name Address City State Property Location	Billing Code Zip Code Zoning / Tax Map	Identification Code			Statue Under Which Exemption Claimed	Filing Date Of Statement NJSA 54:4-4.4	Land Improvement <u>100% Value</u> Assessed Value	Total Exempt Value <u>100% Value</u> Assessed Value	Special Tax Codes
						Own	Purp	Desc					
1	204.14 4	RESIDENCE 1SV R 2AG 0.5148 .5148 AC	15D	CARING, INC 407 WEST DELILAH ROAD PLEASANTVILLE, NJ 5 FRANCIS DRIVE	08232 R / 126	20	04	997	54:04-03-06	11/21/12 07/06/21	290,600 211,800	502,400	F01
2	205 28.05	DETENTION BASIN DETENTION BASIN 2.0165 2.0165 AC	15C	TOWNSHIP OF HILLSBOROUGH 379 SOUTH BRANCH ROAD HILLSBOROUGH, NJ MILLSTONE RIVER RD-BASIN	08844 RA / 143	04	01	258	54:04-03.03		20,200 0	20,200	F01
3	205.01 4	OPEN SPACE OPEN SPACE 3.7334 3.7334 AC	15C	TOWNSHIP OF HILLSBOROUGH 379 SOUTH BRANCH ROAD HILLSBOROUGH, NJ CORNELL TRAIL	08844 RA / 133	04	09	095	54-04-03.03		123,500 0	123,500	F01
4	205.02 13	VACANT 11.3895 11.3895 AC	15C	TOWNSHIP OF HILLSBOROUGH 379 SOUTH BRANCH ROAD HILLSBOROUGH, NJ 1 FLAGG WAY	08844 RA / 133	04	09	095	54 04-03-03		347,000 0	347,000	F01
5	205.03 15	OPEN SPACE OPEN SPACE 4.6340 4.6340 AC	15C	TOWNSHIP OF HILLSBOROUGH 379 SOUTH BRANCH ROAD HILLSBOROUGH, NJ 4 FLAGG WAY	08844 RA / 129	04	09	095	54-04-03.03		38,200 0	38,200	F01
6	205.03 16	OPEN SPACE OPEN SPACE 2.0536 2.0536 AC	15C	TOWNSHIP OF HILLSBOROUGH 379 SOUTH BRANCH ROAD HILLSBOROUGH, NJ FLAGG WAY	08844 RA / 129	04	09	095	54 04-03.03	06/28/93	25,300 0	25,300	F01
7	205.03 26	FIRE HOUSE 4.1900 4.1900 AC	15D	HILLSBOROUGH VOL FIRE CO 3 324 WOODS ROAD HILLSBOROUGH, NJ 324 WOODS ROAD	08844 RA / 129	24	06	505	54:4-25	11/01/70 06/21/21	202,400 941,800	1,144,200	F01
8	205.04 8	OPEN SPACE OPEN SPACE 6.7336 6.7336 AC	15C	TOWNSHIP OF HILLSBOROUGH 379 SOUTH BRANCH ROAD HILLSBOROUGH, NJ CORNELL TRAIL	08844 RA / 134	04	09	095	54-04-03.03		194,200 0	194,200	F01
9	205.04 22	OPEN SPACE OPEN SPACE 2.010 2.0100 AC	15C	TOWNSHIP OF HILLSBOROUGH 379 SOUTH BRANCH ROAD HILLSBOROUGH, NJ PETRIK FARM RD-OPEN SPACE	08844 RA / 134	04	01	095	54:04-03.03		10,100 0	10,100	F01
10	205.04 28	OPEN SPACE OPEN SPACE 12.000 12.0000 AC	15C	TOWNSHIP OF HILLSBOROUGH 379 SOUTH BRANCH ROAD HILLSBOROUGH, NJ BATH DRIVE	08844 RA / 134	04	01	095	54		222,800 0	222,800	F01
11	205.10 16 X	OPEN SPACE OPEN SPACE 10.2098 10.2098 AC	15C	TOWNSHIP OF HILLSBOROUGH 379 SOUTH BRANCH ROAD HILLSBOROUGH, NJ HILLSBOROUGH ROAD	08844 RA / 131	04	09	095	54-04-03.03		142,100 0	142,100	F01
12	205.11 1	OPEN SPACE OPEN SPACE 14.909 14.9090 AC	15C	TOWNSHIP OF HILLSBOROUGH 379 SOUTH BRANCH ROAD HILLSBOROUGH, NJ AMSTERDAM DR -OPEN SPACE	08844 RA / 142	04	01	095	54:04-03.03		149,100 0	149,100	F01
13	205.11 41	OPEN SPACE OPEN SPACE 17.4573 17.4573 AC	15C	TOWNSHIP OF HILLSBOROUGH 379 SOUTH BRANCH ROAD HILLSBOROUGH, NJ KLOSS COURT	08844 RA / 141	04	09	095	54:04-03.03		315,000 0	315,000	F01
14	205.11 48.09	OPEN SPACE OPEN SPACE 1.1626 1.1626 AC	15C	TOWNSHIP OF HILLSBOROUGH 379 SOUTH BRANCH ROAD HILLSBOROUGH, NJ AMSTERDAM DRIVE	08844 RA / 145	04	09	095	54		171,600 0	171,600	F01
Page Totals											2,252,100 1,153,600	3,405,700	

1	2	3		4		5			6	7	8	9	10
Line	Block No Lot No. Qualification Account	Name of Facility Building Description Land Dimensions	Prop Class	Owner's Name Address City State Property Location	Billing Code Zip Code Zoning / Tax Map	Identification Code			Statue Under Which Exemption Claimed	Filing Date Of Statement NJSA 54:4-4.4	Land Improvement <u>100% Value</u> Assessed Value	Total Exempt Value <u>100% Value</u> Assessed Value	Special Tax Codes
						Own	Purp	Desc					
1	205.11 54	OPEN SPACE OPEN SPACE 0.1318 .1318 AC	15C	TOWNSHIP OF HILLSBOROUGH 379 SOUTH BRANCH ROAD HILLSBOROUGH, NJ HORSESHOE DR-OPEN SPACE	08844 RA / 142	04	09	095	54:04-03.03	05/05/97	1,300 0	1,300	F01
2	205.11 58	DETENTION BASIN DETENTION BASIN 7.1360 7.1360 AC	15C	TOWNSHIP OF HILLSBOROUGH 379 SOUTH BRANCH ROAD HILLSBOROUGH, NJ HORSESHOE DR - BASIN	08844 RA / 142	04	09	095	54:04-03.03	05/05/97	71,400 0	71,400	F01
3	205.15 38	OPEN SPACE OPEN SPACE 15.0781 15.0781 AC	15C	TOWNSHIP OF HILLSBOROUGH 379 SOUTH BRANCH ROAD HILLSBOROUGH, NJ 16 RADDEL CT - OPEN SPACE	08844 RA / 139	04	09	095	54:4-25		264,100 0	264,100	F01
4	205.15 58	OPEN SPACE OPEN SPACE 2.1805 2.1805 AC	15C	TOWNSHIP OF HILLSBOROUGH 379 SOUTH BRANCH ROAD HILLSBOROUGH, NJ MILLSTONE RIVER ROAD	08844 RA / 139	04	09	095	54:04-03.03		21,800 0	21,800	F01
5	205.15 93	OPEN SPACE OPEN SPACE 25.2432 25.2432 AC	15C	TOWNSHIP OF HILLSBOROUGH 379 SOUTH BRANCH ROAD HILLSBOROUGH, NJ 28 LUCAS DR -OPEN SPACE	08844 RA / 138	04	09	095	54:04-03.03		252,400 0	252,400	F01
6	205.15 135	OPEN SPACE OPEN SPACE 33.665 33.6650 AC	15C	TOWNSHIP OF HILLSBOROUGH 379 SOUTH BRANCH ROAD HILLSBOROUGH, NJ GUMBLE CT - OPEN SPACE	08844 RA / 138	04	01	095	54:4-25		336,600 0	336,600	F01
7	205.15 147	OPEN SPACE OPEN SPACE 1.5232 1.5232 AC	15C	TOWNSHIP OF HILLSBOROUGH 379 SOUTH BRANCH ROAD HILLSBOROUGH, NJ AMSTERDAM DR - OPEN SPACE	08844 RA / 137	04	01	095	54:4-25		175,200 0	175,200	F01
8	205.27 8	DISABLED VETERAN 2SVB L 3AG 0.4372 .4372 AC	15F	LEWIS, TERENCE J 19 LA TOURELLE DRIVE HILLSBOROUGH, NJ 19 LA TOURELLE DRIVE	08844 RA / 138	24	04	097	54:04-03.30	11/30/18 06/14/21	385,900 443,900	829,800	F01
9	205.30 17	OPEN SPACE OPEN SPACE 42.0167 42.0167 AC	15C	TOWNSHIP OF HILLSBOROUGH 379 SOUTH BRANCH ROAD HILLSBOROUGH, NJ AMSTERDAM DR - OPEN SPACE	08844 RA / 136	04	09	095	54:4-25		580,100 0	580,100	F01
10	205.31 7	OPEN SPACE OPEN SPACE 1.3962 1.3962 AC	15C	TOWNSHIP OF HILLSBOROUGH 379 SOUTH BRANCH ROAD HILLSBOROUGH, NJ MACK DRIVE - OPEN SPACE	08844 RA / 135	04	01	095	54:4-25		14,000 0	14,000	F01
11	205.31 30	OPEN SPACE OPEN SPACE 0.704 .7040 AC	15C	TOWNSHIP OF HILLSBOROUGH 379 SOUTH BRANCH ROAD HILLSBOROUGH, NJ KIMBLE COURT-OPEN SPACE	08844 RA / 135	04	09	095	54:04-03.03		7,000 0	7,000	F01
12	205.32 18	OPEN SPACE OPEN SPACE 13.1493 13.1493 AC	15C	TOWNSHIP OF HILLSBOROUGH 379 SOUTH BRANCH ROAD HILLSBOROUGH, NJ MACK DR - OPEN SPACE	08844 RA / 135	04	01	095	54:4-25		131,500 0	131,500	F01
13	205.40 3	OPEN SPACE OPEN SPACE 1.0737 1.0737 AC	15C	TOWNSHIP OF HILLSBOROUGH 379 SOUTH BRANCH ROAD HILLSBOROUGH, NJ AMSTERDAM DR - OPEN SPACE	08844 RA / 136	04	01	095	54:4-25		50,700 0	50,700	F01
14	205.50 32.01	SCHOOL ELEMENTARY 1S SCHOOL 31.6311 31.6311 AC	15A	HILLSBOROUGH TWP BOARD OF EDUCATION 379 SOUTH BRANCH ROAD HILLSBOROUGH, NJ 301 AMSTERDAM DRIVE	08844 RA / 134	04	03	353	54	11/01/88 07/08/91	1,811,500 6,863,100	8,674,600	F01
Page Totals											4,103,500 7,307,000	11,410,500	


1	2	3		4		5			6	7	8	9	10
Line	Block No Lot No. Qualification Account	Name of Facility Building Description Land Dimensions	Prop Class	Owner's Name Address City State Property Location	Billing Code Zip Code Zoning / Tax Map	Identification Code			Statue Under Which Exemption Claimed	Filing Date Of Statement NJSA 54:4-4.4	Land Improvement <u>100% Value</u> Assessed Value	Total Exempt Value <u>100% Value</u> Assessed Value	Special Tax Codes
						Own	Purp	Desc					
1	205.50 46	OPEN SPACE OPEN SPACE 28.9494 28.9494 AC	15C	TOWNSHIP OF HILLSBOROUGH 379 SOUTH BRANCH ROAD HILLSBOROUGH, NJ AMSTERDAM DR - OPEN SPACE	08844 RA / 134	04	09	095	54:4-25		1,563,000 0	1,563,000	F01
2	206 1	VACANT LAND 12.7800 12.7800 AC	15C	STATE OF N J DEPT OF CONS & ECO DEV JOHN FITCH PLAZA TRENTON, NJ MILLSTONE RIVER ROAD	08625 MVH / 138	02	09	095	54:04-03.03		93,800 0	93,800	F01
3	206 2	VACANT LAND 19.1000 19.1000 AC	15C	STATE OF NJ DEPT OF ENV PROT 401 EAST STATE STREET TRENTON, NJ MILLSTONE RIVER ROAD	08625 MVH / 138	02	09	937	54-04-03-03		191,000 0	191,000	F01
4	206 3	VACANT LAND 14.6560 14.6560 AC	15C	STATE OF NJ DEPT OF CONS & ECO DEV JOHN FITCH WAY PLAZA TRENTON, NJ MILLSTONE RIVER ROAD	08835 MVH / 138	02	09	095	54:04-03.03		146,600 0	146,600	F01
5	206 4	VACANT LAND 26.8800 26.8800 AC	15C	STATE OF NJ DEPT OF ENV PROT 401 EAST STATE STREET TRENTON, NJ MILLSTONE RIVER ROAD	08625 MVH / 143	02	09	937	54-04-03-03		268,800 0	268,800	F01
6	206 5	GREEN ACRES 19.4900 19.4900 AC	15C	STATE OF NJ DEPT OF ENV PROT 204 EAST STATE STREET TRENTON, NJ MILLSTONE RIVER ROAD	08625 MVH / 143	02	09	095	54		194,900 0	194,900	F01
7	206 6	VACANT LAND 16.0680 16.0680 AC	15C	STATE OF NJ DEPT OF ENV PROT 401 EAST STATE STREET TRENTON, NJ MILLSTONE RIVER ROAD	08625 MVH / 144	02	09	095	54:04-03.03		160,700 0	160,700	F01
8	206 7.01	VACANT LAND 0.4890 .4890 AC	15C	STATE OF NJ DEPT OF ENV PROT 401 EAST STATE STREET TRENTON, NJ MILLSTONE RIVER ROAD	08625 MVH / 144	02	09	095	54:04-03.03		2,900 0	2,900	F01
9	206.01 7	RESERVOIR 39.0580 39.0580 AC	15C	STATE OF NJ DEPT OF ENV PROT 401 EAST STATE STREET TRENTON, NJ MILLSTONE RIVER ROAD	08625 MVH / 144	02	09	226	54:04-03.03		200,300 0	200,300	F01
10	206.01 10	PARK 14.3900 14.3900 AC	15C	STATE OF NJ DEPT OF ENV PROT 401 EAST STATE STREET TRENTON, NJ MILLSTONE RIVER ROAD	08625 MVH / 145	02	09	622	54:04-03.03		77,000 0	77,000	F01
11	206.01 11	VACANT LAND 2.7800 2.7800 AC	15C	STATE OF NJ DEPT OF ENV PROT 401 EAST STATE STREET TRENTON, NJ MILLSTONE RIVER ROAD	08625 R / 145	02	09	095	54		18,900 0	18,900	F01
12	206.01 11.01	SEWAGE TREATMENT 1SCB 2.7800 402X235 .0000 AC	15C	HILLSBOROUGH MUNICIPAL UTIL AUTH P O BOX 5909 HILLSBOROUGH, NJ 1361 MILLSTONE RIVER ROAD	08844 R / 145	04	08	250	54:04-03-03	04/01/02	20,900 0	20,900	F01
13	206.01 11.02	VACANT LAND 5.4100 5.4100 AC	15C	HILLSBOROUGH MUNICIPAL UTIL AUTH P O BOX 5909 HILLSBOROUGH, NJ 2067 MILLSTONE RIVER ROAD	08844 R / 145	04	08	095	54:04-03-03		32,100 0	32,100	F01
14	206.01 12	RESERVOIR 4.6070 1017X132 .0000 AC	15C	STATE OF NJ DEPT OF ENV PROT 401 EAST STATE STREET TRENTON, NJ MILLSTONE RIVER ROAD	08625 R / 147	02	09	226	54:04-03.03		28,100 0	28,100	F01
Page Totals											2,999,000 0	2,999,000	

1	2	3	4	5	6	7	8	9	10			
Line	Block No Lot No. Qualification Account	Name of Facility Building Description Land Dimensions Prop Class	Owner's Name Address City State Property Location	Billing Code			Identification Code	Statue Under Which Exemption Claimed	Filing Date Of Statement NJSA 54:4-4.4	Land Improvement <u>100% Value Assessed Value</u>	Total Exempt Value <u>100% Value Assessed Value</u>	Special Tax Codes
				Zip Code Zoning / Tax Map	Own er	Purp ose						
1	206.01 12.01	RESERVOIR 0.4500 180X133 TRI .0000 AC 15C	STATE OF NJ DEPT OF ENV PROT 401 EAST STATE STREET TRENTON, NJ MILLSTONE RIVER ROAD	08625 R / 147	02	09	226	54:04-03.03		2,700 0	2,700	F01
2	206.01 12.02	RESERVOIR 0.4100 170X133 .0000 AC 15C	STATE OF NJ DEPT OF ENV PROT 401 EAST STATE STREET TRENTON, NJ MILLSTONE RIVER ROAD	08625 R / 147	02	09	226	54:04-03.03		2,500 0	2,500	F01
3	206.01 12.03	RESERVOIR 0.8600 312X123 .0000 AC 15C	STATE OF NJ DEPT OF ENV PROT 401 EAST STATE STREET TRENTON, NJ MILLSTONE RIVER ROAD	08625 R / 147	02	09	226	54:04-03.03		5,200 0	5,200	F01
4	206.01 13	PARK 2.0000 2.0000 AC 15C	STATE OF NJ DEPT OF CONS & ECO DEV JOHN FITCH WAY PLAZA TRENTON, NJ MILLSTONE RIVER ROAD	08625 R / 147	02	09	622	54:04-03.03		11,900 0	11,900	F01
5	206.01 14	PARK 1.9400 1.9400 AC 15C	STATE OF NJ DEPT OF ENV PROT 401 EAST STATE STREET TRENTON, NJ MILLSTONE RIVER ROAD	08625 R / 147	02	09	622	54:04-03.03		12,000 0	12,000	F01
6	206.01 15	RESERVOIR 3.5600 3.5600 AC 15C	STATE OF NJ DEPT OF ENV PROT 401 EAST STATE STREET TRENTON, NJ MILLSTONE RIVER ROAD	08625 R / 147	02	09	226	54:04-03.03		24,200 0	24,200	F01
7	207.01 12	RECREATION AREA 0.0000 221X870 TRI .0000 AC 15C	TOWNSHIP OF HILLSBOROUGH 379 SOUTH BRANCH ROAD HILLSBOROUGH, NJ WOODMERE DRIVE	08844 R / 148	04	09	622	54:04-03.03		191,100 0	191,100	F01
8	207.01 15	PARK 6.2900 6.2900 AC 15C	TOWNSHIP OF HILLSBOROUGH 379 SOUTH BRANCH ROAD HILLSBOROUGH, NJ SURREY DRIVE	08844 R / 148	04	09	622	54:04-03.03		102,900 0	102,900	F01
9	207.01 23	VACANT LAND 2.1000 419X260 TRI .0000 AC 15C	TOWNSHIP OF HILLSBOROUGH 379 SOUTH BRANCH ROAD HILLSBOROUGH, NJ MULFORD LANE	08844 R / 148	04	01	095	54:04-03.03		198,900 0	198,900	F01
10	207.01 35	OPEN SPACE OPEN SPACE 22.2773 22.2773 AC 15C	TOWNSHIP OF HILLSBOROUGH 379 SOUTH BRANCH ROAD HILLSBOROUGH, NJ 556 SOUTH WOODS ROAD	08844 R / 148	04	09	095	54-04-03.03	08/01/89	222,700 0	222,700	F01
11	207.01 36	VACANT LAND 13.1500 13.1500 AC 15C	TOWNSHIP OF HILLSBOROUGH 379 SOUTH BRANCH ROAD HILLSBOROUGH, NJ MULFORD LANE	08844 R / 148	04	01	095	54:04-03.03		131,500 0	131,500	F01
12	207.01 37	VACANT LAND 3.4300 3.4300 AC 15C	TOWNSHIP OF HILLSBOROUGH 379 SOUTH BRANCH ROAD HILLSBOROUGH, NJ 55 SURREY DRIVE	08844 R / 148	04	01	095	54:04-03.03		34,300 0	34,300	F01
13	207.01 53.01	OPEN SPACE OPEN SPACE 2.3023 2.3023 AC 15C	TOWNSHIP OP HILLSBOROUGH 379 SOUTH BRANCH ROAD HILLSBOROUGH, NJ MULFORD LN - OPEN SPACE	08844 R / 148	04	09	095	54-04-03.03	08/01/89	358,000 0	358,000	F01
14	207.01 91	OPEN SPACE OPEN SPACE 3.3390 3.3390 AC 15C	TOWNSHIP OF HILLSBOROUGH 379 SOUTH BRANCH ROAD HILLSBOROUGH, NJ DOW DR - OPEN SPACE	08844 R / 148	04	09	095	54-04-03.03	08/01/89	114,900 0	114,900	F01
Page Totals										1,412,800 0	1,412,800	

1	2	3		4		5			6	7	8	9	10
Line	Block No Lot No. Qualification Account	Name of Facility Building Description Land Dimensions	Prop Class	Owner's Name Address City State Property Location	Billing Code Zip Code Zoning / Tax Map	Identification Code			Statue Under Which Exemption Claimed	Filing Date Of Statement NJSA 54:4-4.4	Land Improvement <u>100% Value</u> Assessed Value	Total Exempt Value <u>100% Value</u> Assessed Value	Special Tax Codes
						Own er	Purp ose	Desc					
1	207.02 11.01	ACCESS PATH 0.119 .1190 AC	15C	TOWNSHIP OF HILLSBOROUGH 379 SOUTH BRANCH ROAD HILLSBOROUGH, NJ RIVERVIEW TERRACE-PATH	08844 R / 145	04	09	095	54-04-03.03		1,200 0	1,200	F01
2	207.02 17	RESIDENCE 1SF R 2AG 0.8190 .8190 AC	15D	COMMUNITY OPTIONS/ENTERPRISE INC 16 FARBER RD PRINCETON, NJ 68 RIVERVIEW TERRACE	08540 R / 145	20	04	997	54:04-03.06	11/01/97 06/21/21	286,000 169,300	455,300	F01
3	207.02 53	OPEN SPACE OPEN SPACE 9.6600 9.6600 AC	15C	TOWNSHIP OF HILLSBOROUGH 379 SOUTH BRANCH ROAD HILLSBOROUGH, NJ 26 STEEPLE DRIVE	08844 RA / 145	04	09	095	54 04-03.03		483,000 0	483,000	F01
4	207.04 27	VACANT LAND 8.5100 8.5100 AC	15C	TOWNSHIP OF HILLSBOROUGH 379 SOUTH BRANCH ROAD HILLSBOROUGH, NJ HILLCREST ROAD	08844 R / 146	04	01	095	54:04-03.03		166,500 0	166,500	F01
5	207.08 23	VACANT LAND 1.4900 1.4900 AC	15C	TOWNSHIP OF HILLSBOROUGH 379 SOUTH BRANCH ROAD HILLSBOROUGH, NJ MULFORD LANE	08844 R / 148	04	01	095	54:04-03.03		22,000 0	22,000	F01
6	207.10 4	RECREATION AREA 15.5550 15.5550 AC	15C	TOWNSHIP OF HILLSBOROUGH 379 SOUTH BRANCH ROAD HILLSBOROUGH, NJ BENNINGTON WAY	08844 R / 149	04	09	622	54:04-03.03		440,300 0	440,300	F01
7	207.11 13	RECREATION AREA 1.9000 115X819 .0000 AC	15C	TOWNSHIP OF HILLSBOROUGH 379 SOUTH BRANCH ROAD HILLSBOROUGH, NJ WOODMERE DRIVE	08844 R / 148	04	09	622	54:04-03.03		19,000 0	19,000	F01
8	207.11 16	DISABLED VETERAN 1SV R 2AG,POOL 0.0000 155X251 .0000 AC	15F	TYUKODY, ANDREW & CAROL 4 STAGECOACH WAY HILLSBOROUGH, NJ 4 STAGECOACH WAY	08844 R / 148	24	04	097	54:04-03.30	10/19/12 10/31/16	289,700 222,500	512,200	F01
9	208 20	VACANT LAND 4.3620 4.3620 AC	15C	TOWNSHIP OF HILLSBOROUGH 379 SOUTH BRANCH ROAD HILLSBOROUGH, NJ O'CONNOR DRIVE	08844 R / 150	04	09	095	54:04-03.03		328,600 0	328,600	F01



Page Totals											2,036,300 391,800	2,428,100	
-------------	--	--	--	--	--	--	--	--	--	--	----------------------	-----------	--



Page No.	Land Value	Improvement Value	Exemption Amount	Net Taxable Value	Deduction Summary					Billed 1st Half
					Senior Citizen	Surviving Spouse	Disabled Person	Veteran	Widow	
1	1,496,500	1,484,600	0	2,981,100	0	0	0	1 250	0 0	33,260.08
2	1,602,400	1,572,800	0	3,175,200	0	0	0	1 250	0 0	36,282.04
3	1,069,600	1,045,900	0	2,115,500	0	0	0	0 0	0 0	23,894.48
4	2,348,500	2,884,100	0	5,232,600	0	0	0	1 250	0 0	58,992.98
5	2,623,300	3,306,200	0	5,929,500	0	0	0	0 0	0 0	66,790.08
6	2,515,100	3,230,300	0	5,745,400	0	0	0	1 250	0 0	64,594.16
7	2,633,000	3,375,300	0	6,008,300	0	0	0	2 500	1 250	67,848.56
8	2,108,900	1,378,700	0	3,487,600	0	0	0	0 0	1 250	39,840.36
9	2,174,600	1,846,000	0	4,020,600	0	0	0	0 0	0 0	45,355.17
10	1,998,800	2,285,800	0	4,284,600	0	0	0	0 0	0 0	48,055.40
11	2,309,000	2,622,600	0	4,931,600	0	0	0	0 0	0 0	59,271.24
12	2,306,400	2,970,800	0	5,277,200	0	0	0	0 0	0 0	59,504.23
13	2,627,800	2,823,300	0	5,451,100	1 250	0	0	0 0	0 0	61,520.63
14	2,646,700	2,207,000	0	4,853,700	0	0	0	0 0	0 0	55,633.54
15	226,900	326,400	0	553,300	0	0	0	0 0	0 0	7,507.74
16	1,135,300	2,269,100	0	3,404,400	0	0	0	1 250	0 0	38,139.22
17	2,332,600	2,750,600	0	5,083,200	0	0	0	0 0	0 0	55,644.14
18	2,083,300	2,275,000	0	4,358,300	0	0	0	1 250	0 0	47,938.63
19	3,359,700	3,372,000	0	6,731,700	0	0	0	2 500	0 0	74,237.38
20	3,337,000	4,302,800	0	7,639,800	0	0	0	3 750	0 0	85,242.53
21	3,365,400	4,484,700	0	7,850,100	0	0	0	2 500	0 0	88,024.30
22	2,899,600	4,546,000	0	7,445,600	0	0	0	0 0	0 0	86,579.04
23	1,686,400	2,962,900	0	4,649,300	0	0	0	1 250	0 0	52,126.90
24	740,200	624,300	0	1,364,500	0	0	0	0 0	0 0	15,020.17
25	1,814,900	2,067,300	0	3,882,200	0	0	0	0 0	0 0	44,849.22
26	1,610,900	1,357,200	0	2,968,100	0	0	0	0 0	0 0	32,699.47
27	2,623,300	3,253,600	0	5,876,900	0	0	0	0 0	0 0	65,174.66
28	1,320,700	1,268,100	0	2,588,800	0	0	0	0 0	0 0	29,564.93
29	2,741,800	2,376,700	0	5,118,500	0	0	0	0 0	0 0	55,776.81
30	2,828,300	3,091,400	0	5,919,700	0	0	0	2 500	0 0	66,286.49
31	3,101,600	3,544,700	0	6,646,300	0	0	0	0 0	0 0	74,077.12
32	2,571,200	4,198,800	0	6,770,000	0	0	0	0 0	0 0	76,718.62
33	2,972,600	4,574,800	0	7,547,400	0	0	0	0 0	0 0	86,036.64
34	2,178,900	1,897,800	0	4,076,700	0	0	0	3 750	0 0	43,766.25
35	7,386,300	14,628,100	0	22,014,400	0	0	0	0 0	0 0	256,132.78
36	2,931,700	2,277,600	0	5,209,300	2 500	0	0	4 1000	1 250	55,622.63
37	1,252,000	813,400	0	2,065,400	0	0	0	1 250	0 0	22,869.02
38	2,259,300	2,177,200	0	4,436,500	0	0	0	0 0	0 0	49,197.69
39	3,024,500	3,537,900	0	6,562,400	0	0	0	1 250	0 0	73,523.60
40	3,913,200	4,790,100	0	8,703,300	0	0	0	0 0	0 0	94,597.45
41	3,845,300	4,715,600	0	8,560,900	0	0	0	0 0	0 0	95,777.33
42	2,841,000	3,300,500	0	6,141,500	0	0	0	1 250	0 0	67,782.73
43	2,990,600	3,758,100	0	6,748,700	0	0	0	1 250	0 0	75,252.92
44	3,312,100	4,992,300	0	8,304,400	0	0	0	1 250	0 0	92,510.68
45	2,175,400	2,534,500	0	4,709,900	0	0	0	3 750	1 250	51,896.84
46	2,770,000	3,042,100	0	5,812,100	0	0	0	2 500	0 0	64,736.19
47	3,919,700	5,656,600	0	9,576,300	0	0	0	0 0	0 0	107,032.47
48	4,268,700	6,204,100	0	10,472,800	0	0	0	0 0	0 0	116,067.56
49	4,322,500	5,187,000	0	9,509,500	0	0	0	1 250	0 0	104,034.69
50	1,054,600	2,009,700	0	3,064,300	0	0	0	0 0	0 0	35,841.07
51	1,660,600	2,612,900	0	4,273,500	0	0	0	1 250	0 0	47,804.78
52	2,553,800	2,817,700	0	5,371,500	0	0	0	1 250	0 0	59,637.53
53	1,945,300	1,977,400	0	3,922,700	1 250	0	0	0 0	0 0	42,680.30
54	1,478,700	1,250,600	0	2,729,300	0	0	0	0 0	0 0	30,088.52
55	545,900	541,000	0	1,086,900	0	0	0	0 0	0 0	12,007.76
56	1,702,100	1,494,200	0	3,196,300	0	0	0	0 0	0 0	35,497.13
57	1,684,700	1,682,200	0	3,366,900	0	0	0	0 0	0 0	37,373.16
58	1,283,300	1,109,400	0	2,392,700	0	0	0	0 0	0 0	26,143.83
59	959,200	1,085,600	0	2,044,800	0	0	0	0 0	0 0	21,755.42
60	1,479,200	1,557,700	0	3,036,900	1 250	0	0	0 0	0 0	33,648.70
61	1,605,600	1,675,300	0	3,280,900	0	0	0	0 0	0 0	35,790.62
62	1,260,600	1,157,100	0	2,417,700	0	0	0	1 250	0 0	26,865.30
63	1,193,700	1,068,200	0	2,261,900	0	0	0	1 250	1 250	24,205.11
64	1,300,700	1,399,600	0	2,700,300	0	0	0	0 0	0 0	29,771.61
65	1,711,800	1,544,100	0	3,255,900	0	0	0	2 500	0 0	35,780.12

Page No.	Land Value	Improvement Value	Exemption Amount	Net Taxable Value	-----		Deduction Summary			Billed 1st Half
					Senior Citizen	Surviving Spouse	Disabled Person	Veteran	Widow	
131	1,790,000	3,440,000	0	5,230,000	0	0	0	0	1 250	58,909.11
132	1,236,100	1,612,800	0	2,848,900	0	0	0	0	4 1000	32,199.46
133	1,094,500	1,348,800	0	2,443,300	2	500	0	0	2 500	31,510.96
134	1,733,500	2,532,800	0	4,266,300	0	0	0	0	2 500	48,166.43
135	1,734,300	3,228,500	0	4,962,800	0	0	0	0	0 0	56,009.85
136	1,760,400	3,113,400	0	4,873,800	0	0	0	0	1 250	54,824.13
137	2,746,000	2,533,900	0	5,279,900	0	0	0	0	0 0	56,544.04
138	16,867,200	28,328,000	0	45,195,200	0	0	0	0	0 0	526,929.98
139	15,006,500	22,740,900	0	37,747,400	0	0	0	0	0 0	440,329.87
140	11,263,700	20,247,500	0	31,511,200	0	0	0	0	0 0	368,781.07
141	2,191,400	1,273,700	0	3,465,100	0	0	0	0	1 250	32,238.69
142	1,232,100	0	0	1,232,100	0	0	0	0	0 0	4,187.67
143	1,204,700	0	0	1,204,700	0	0	0	0	0 0	13,402.44
144	1,205,100	0	0	1,205,100	0	0	0	0	0 0	13,401.30
145	1,510,300	563,400	0	2,073,700	0	0	0	0	0 0	20,030.87
146	2,952,700	3,886,900	0	6,839,600	0	0	0	0	1 250	73,889.26
147	3,338,700	4,174,300	0	7,513,000	0	0	0	0	2 500	82,227.08
148	3,343,200	4,287,400	0	7,630,600	0	0	0	0	0 0	82,517.00
149	3,118,400	3,378,900	0	6,497,300	0	0	0	0	0 0	71,915.79
150	3,649,700	2,441,700	0	6,091,400	0	0	0	0	1 250	69,964.02
151	3,390,800	2,479,800	0	5,870,600	0	0	0	0	0 0	67,655.34
152	2,943,900	2,809,800	0	5,753,700	0	0	0	0	0 0	65,812.78
153	3,125,200	4,004,200	0	7,129,400	0	0	0	0	0 0	78,391.55
154	2,862,700	2,972,100	0	5,834,800	0	0	0	0	1 250	59,448.50
155	1,527,500	327,000	0	1,854,500	0	0	0	0	0 0	17,322.43
156	1,525,700	0	0	1,525,700	0	0	0	0	0 0	13,471.71
157	2,132,100	1,775,100	0	3,907,200	0	0	0	0	0 0	42,970.80
158	1,210,500	0	0	1,210,500	0	0	0	0	0 0	13,430.61
159	1,217,400	0	0	1,217,400	0	0	0	0	0 0	13,461.15
160	2,442,400	2,573,100	0	5,015,500	0	0	0	0	0 0	49,505.33
161	2,596,400	2,081,200	0	4,677,600	0	0	0	0	0 0	42,208.93
162	2,430,200	1,812,600	0	4,242,800	0	0	0	0	0 0	41,917.73
163	2,650,900	3,029,000	0	5,679,900	0	0	0	0	0 0	68,231.76
164	3,343,700	4,236,500	0	7,580,200	0	0	0	0	0 0	83,274.24
165	3,364,400	4,247,600	0	7,612,000	0	0	0	0	0 0	80,826.44
166	3,318,800	4,812,000	0	8,130,800	0	0	0	0	0 0	87,024.00
167	2,342,100	2,547,400	0	4,889,500	0	0	0	0	0 0	54,130.84
168	5,669,300	7,858,900	0	13,528,200	0	0	0	0	0 0	157,620.10
169	2,653,300	3,111,300	0	5,764,600	0	0	0	0	0 0	62,305.38
170	3,663,400	3,779,200	0	7,442,600	0	0	0	0	0 0	86,623.64
171	7,807,400	10,987,800	0	18,795,200	0	0	0	0	0 0	218,355.82
172	4,447,400	3,336,000	0	7,783,400	0	0	0	0	0 0	80,639.76
173	6,594,900	6,564,000	0	13,158,900	0	0	0	0	1 250	149,333.47
174	3,789,800	3,386,800	0	7,176,600	0	0	0	0	0 0	80,360.32
175	3,491,700	2,621,700	0	6,113,400	0	0	0	0	4 1000	67,025.56
176	3,865,500	2,778,000	0	6,643,500	0	0	0	0	3 750	73,021.19
177	3,413,700	2,343,000	0	5,756,700	0	0	0	0	1 250	63,190.04
178	4,501,500	1,884,100	0	6,385,600	0	0	0	0	0 0	71,582.38
179	6,626,000	7,465,700	0	14,091,700	0	0	0	0	0 0	165,804.05
180	5,069,900	3,377,900	0	8,447,800	0	0	0	0	0 0	98,191.08
181	3,013,200	2,177,100	0	5,190,300	0	0	0	0	0 0	59,391.51
182	2,425,800	2,633,800	0	5,059,600	0	0	0	0	0 0	55,857.82
183	3,004,200	3,902,500	0	6,906,700	0	0	0	0	0 0	78,521.89
184	3,268,600	4,833,000	0	8,101,600	0	0	0	0	1 250	90,817.79
185	3,863,200	6,253,500	0	10,116,700	0	0	0	0	0 0	113,045.66
186	4,230,200	5,808,100	0	10,038,300	0	0	0	0	0 0	111,074.57
187	3,731,400	5,289,500	0	9,020,900	0	0	0	0	0 0	99,945.03
188	3,304,400	4,067,000	0	7,371,400	0	0	0	0	0 0	81,313.63
189	1,433,700	1,528,700	0	2,962,400	0	0	0	0	0 0	36,524.35
190	3,514,200	4,717,600	0	8,231,800	0	0	0	0	0 0	91,047.27
191	2,700,900	3,480,700	0	6,181,600	0	0	0	0	2 500	68,474.84
192	3,924,400	5,507,600	0	9,432,000	0	0	0	0	1 250	103,727.11
193	3,325,300	5,673,800	0	8,999,100	0	0	0	0	0 0	100,877.17
194	3,001,400	4,295,900	0	7,297,300	0	0	0	0	0 0	80,436.68
195	4,801,400	7,813,100	0	12,614,500	0	0	0	0	0 0	136,147.65

Page No.	Land Value	Improvement Value	Exemption Amount	Net Taxable Value	Deduction Summary					Billed 1st Half	
					Senior Citizen	Surviving Spouse	Disabled Person	Veteran	Widow		
196	3,986,200	6,563,300	0	10,549,500	0	0	0	0	0	114,367.60	
197	4,945,000	8,180,400	0	13,125,400	0	0	0	0	0	140,800.21	
198	4,613,500	8,143,900	0	12,757,400	0	0	0	0	0	138,601.36	
199	4,626,800	8,274,400	0	12,901,200	0	0	0	0	0	140,689.90	
200	4,284,600	7,458,300	0	11,742,900	0	0	0	0	0	128,315.90	
201	4,635,100	8,155,900	0	12,791,000	0	0	0	0	0	138,960.55	
202	4,635,000	7,969,800	0	12,604,800	0	0	0	0	0	137,126.77	
203	2,334,300	4,107,100	0	6,441,400	0	0	0	0	0	71,713.81	
204	2,356,800	3,095,600	0	5,452,400	0	0	0	1	250	60,911.95	
205	2,149,900	2,902,800	0	5,052,700	0	0	0	2	500	56,012.81	
206	2,321,200	3,264,000	0	5,585,200	0	0	0	0	0	63,059.13	
207	3,927,200	6,556,200	0	10,483,400	0	0	0	0	0	118,682.06	
208	3,271,200	3,737,300	0	7,008,500	0	0	0	0	1	250	77,590.94
209	2,646,500	2,476,200	0	5,122,700	0	0	0	1	250	56,424.25	
210	2,659,300	2,422,000	0	5,081,300	0	0	0	0	0	55,793.25	
211	2,474,600	2,700,100	0	5,174,700	0	0	0	0	0	57,740.89	
212	1,803,300	758,600	0	2,561,900	0	0	0	0	0	26,508.97	
213	2,047,600	1,598,900	0	3,646,500	0	0	0	0	0	39,177.58	
214	3,393,900	2,623,700	0	6,017,600	0	0	0	0	0	63,858.61	
215	4,116,500	3,731,700	0	7,848,200	0	0	0	0	0	82,315.07	
216	4,028,800	3,722,400	0	7,751,200	0	0	0	0	0	81,431.66	
217	3,806,400	3,350,700	0	7,157,100	0	0	0	0	0	74,533.79	
218	4,121,400	3,893,600	0	8,015,000	0	0	0	2	500	84,153.61	
219	4,100,600	3,690,200	0	7,790,800	0	0	0	1	250	81,093.56	
220	4,059,500	3,896,100	0	7,955,600	0	0	0	0	0	83,640.50	
221	3,830,000	3,479,200	0	7,309,200	0	0	0	0	0	77,008.59	
222	4,066,200	3,604,700	0	7,670,900	0	0	0	0	0	81,920.60	
223	4,136,500	3,799,600	0	7,936,100	0	0	0	1	250	83,419.26	
224	3,802,600	3,379,100	0	7,181,700	0	0	0	0	0	75,657.30	
225	3,782,200	3,220,100	0	7,002,300	0	0	0	0	0	74,112.34	
226	3,540,200	3,095,500	0	6,635,700	1	250	0	0	0	69,790.26	
227	4,088,700	3,701,700	0	7,790,400	0	0	0	1	250	82,179.49	
228	4,016,200	3,423,000	0	7,439,200	0	0	0	1	250	78,864.11	
229	3,699,900	2,879,300	0	6,579,200	0	0	0	0	0	69,665.20	
230	3,722,600	2,960,900	0	6,683,500	0	0	0	0	0	71,974.46	
231	3,788,400	3,968,700	0	7,757,100	0	0	0	1	250	85,268.29	
232	3,409,100	4,553,300	0	7,962,400	0	0	0	0	0	88,470.34	
233	3,728,900	3,120,300	0	6,849,200	0	0	0	0	0	72,233.93	
234	3,510,600	3,246,300	0	6,756,900	0	0	0	0	0	71,405.09	
235	2,289,600	2,028,900	0	4,318,500	0	0	0	0	0	46,942.44	
236	2,544,100	2,074,000	0	4,618,100	0	0	0	1	250	50,288.99	
237	3,089,200	2,441,700	0	5,530,900	1	250	0	1	250	58,153.65	
238	4,095,200	3,535,100	0	7,630,300	0	0	0	1	250	81,068.89	
239	3,814,100	3,086,100	0	6,900,200	0	0	0	0	0	72,849.10	
240	4,138,600	3,659,100	0	7,797,700	0	0	0	1	250	82,332.13	
241	3,787,200	3,346,300	0	7,133,500	0	0	0	0	0	75,237.63	
242	4,057,000	3,604,200	0	7,661,200	0	0	0	0	0	81,473.31	
243	3,674,200	3,586,500	0	7,260,700	0	0	0	0	0	77,037.93	
244	3,962,500	3,652,600	0	7,615,100	0	0	0	1	250	80,117.99	
245	4,121,400	3,862,700	0	7,984,100	0	0	0	0	0	84,975.37	
246	4,089,900	3,788,500	0	7,878,400	0	0	0	0	0	83,039.43	
247	4,118,200	3,884,400	0	8,002,600	0	0	0	0	0	84,906.09	
248	3,507,000	3,081,600	0	6,588,600	0	0	0	0	0	70,235.80	
249	1,416,900	1,439,900	0	2,856,800	0	0	0	0	0	32,269.78	
250	3,866,900	3,720,600	0	7,587,500	0	0	0	0	0	79,646.60	
251	5,881,100	7,106,600	0	12,987,700	0	0	0	0	0	142,608.17	
252	4,004,700	3,948,600	0	7,953,300	0	0	0	0	0	83,499.61	
253	4,201,600	4,082,200	0	8,283,800	0	0	0	0	0	85,360.43	
254	4,896,700	4,102,200	0	8,998,900	0	0	0	0	0	94,053.90	
255	5,026,300	4,334,900	0	9,361,200	0	0	0	1	250	97,837.16	
256	4,691,100	4,772,600	0	9,463,700	0	0	0	0	0	100,409.91	
257	4,421,900	4,199,500	0	8,621,400	0	0	0	0	0	90,241.91	
258	3,954,800	3,941,000	0	7,895,800	0	0	0	0	0	81,954.62	
259	3,927,100	3,533,200	0	7,460,300	0	0	0	0	0	76,951.05	
260	3,593,800	3,432,700	0	7,026,500	0	0	0	0	0	73,024.02	

Page No.	Land Value	Improvement Value	Exemption Amount	Net Taxable Value	-----		Deduction Summary			Billed 1st Half	
					Senior Citizen	Surviving Spouse	Disabled Person	Veteran	Widow		
261	3,921,100	3,413,000	0	7,334,100	0	0	0	0	0	75,516.42	
262	4,110,200	3,906,400	0	8,016,600	0	0	0	0	0	83,584.17	
263	3,957,400	4,370,900	0	8,328,300	0	0	0	0	0	86,502.72	
264	4,287,900	4,207,400	0	8,495,300	0	0	0	0	0	88,386.99	
265	3,661,200	3,868,400	0	7,529,600	0	0	0	0	0	78,213.11	
266	3,933,500	3,905,200	0	7,838,700	0	0	0	0	0	80,536.46	
267	4,510,600	4,032,100	0	8,542,700	0	0	0	0	0	88,498.51	
268	5,018,400	4,391,100	0	9,409,500	0	0	0	0	0	98,046.71	
269	5,015,400	4,458,800	0	9,474,200	0	0	0	1	250	98,570.26	
270	4,961,600	4,626,400	0	9,588,000	0	0	0	0	0	99,902.76	
271	3,966,600	3,554,800	0	7,521,400	1	250	0	0	0	79,243.34	
272	3,950,200	3,017,400	0	6,967,600	0	0	0	0	1	250	73,582.31
273	3,779,800	3,209,900	0	6,989,700	0	0	0	0	0	72,229.22	
274	4,102,900	3,208,500	0	7,311,400	0	0	0	0	0	76,068.21	
275	4,111,200	3,384,100	0	7,495,300	0	0	0	1	250	77,985.99	
276	4,059,600	3,347,400	0	7,407,000	0	0	0	2	500	77,360.83	
277	3,495,700	2,906,500	0	6,402,200	0	0	0	0	0	67,061.29	
278	3,928,000	3,069,300	0	6,997,300	0	0	0	1	250	72,965.95	
279	4,043,200	3,297,400	0	7,340,600	0	0	0	0	0	76,191.51	
280	4,135,200	3,485,900	0	7,621,100	0	0	0	1	250	79,673.03	
281	3,416,000	2,899,000	0	6,315,000	0	0	0	0	0	67,016.65	
282	3,863,900	3,539,100	0	7,403,000	0	0	0	0	0	79,000.87	
283	3,850,500	3,352,300	0	7,202,800	0	0	0	0	0	76,736.22	
284	3,574,200	3,369,400	0	6,943,600	0	0	0	0	0	74,112.30	
285	3,573,300	3,301,400	0	6,874,700	0	0	0	0	0	73,304.61	
286	3,864,300	3,662,200	0	7,526,500	0	0	1	250	0	80,270.59	
287	3,863,700	3,642,600	0	7,506,300	0	0	0	0	0	80,199.51	
288	2,827,900	3,375,100	0	6,203,000	1	250	0	0	0	66,465.52	
289	2,800,000	3,371,500	0	6,171,500	0	0	0	0	0	66,112.70	
290	3,208,400	3,401,300	0	6,609,700	0	0	0	0	0	73,100.35	
291	4,249,700	3,602,700	0	7,852,400	1	250	0	1	250	84,700.69	
292	4,394,000	3,316,900	0	7,710,900	0	0	0	1	250	82,310.44	
293	4,397,300	3,547,800	0	7,945,100	0	0	0	0	0	85,287.64	
294	4,394,900	3,028,200	0	7,423,100	0	0	0	0	0	79,141.76	
295	4,103,900	3,504,600	0	7,608,500	0	0	0	0	0	81,957.00	
296	4,235,200	3,882,700	0	8,117,900	0	0	0	2	500	87,305.80	
297	2,640,000	2,999,400	0	5,639,400	0	0	0	0	0	60,701.71	
298	2,860,000	3,243,500	0	6,103,500	0	0	0	0	0	65,693.58	
299	3,080,000	3,520,300	0	6,600,300	0	0	0	0	0	71,140.93	
300	5,062,800	7,112,600	0	12,175,400	0	0	0	0	0	136,809.79	
301	4,073,900	3,631,900	0	7,705,800	0	0	0	0	0	81,631.81	
302	4,438,500	3,789,100	0	8,227,600	0	0	0	0	0	86,987.59	
303	4,362,100	3,805,800	0	8,167,900	0	0	0	0	0	86,277.31	
304	5,083,400	5,427,500	0	10,510,900	0	0	0	0	0	114,200.89	
305	4,136,000	3,247,100	0	7,383,100	1	250	0	1	250	75,975.52	
306	4,194,700	3,418,700	0	7,613,400	0	0	0	0	0	79,236.84	
307	3,891,600	3,042,500	0	6,934,100	0	0	0	0	0	72,233.93	
308	2,995,500	2,649,300	0	5,644,800	0	0	0	0	0	56,424.86	
309	2,800,000	2,604,800	0	5,404,800	0	0	0	0	0	53,084.83	
310	2,800,000	2,587,000	0	5,387,000	0	0	0	0	0	52,510.74	
311	2,800,000	2,584,700	0	5,384,700	0	0	0	0	0	52,934.56	
312	2,800,000	2,616,300	0	5,416,300	0	0	0	0	0	52,651.60	
313	2,800,000	2,600,100	0	5,400,100	0	0	0	0	0	52,542.43	
314	2,800,000	2,555,300	0	5,355,300	0	0	0	0	0	52,334.07	
315	3,566,600	2,950,200	0	6,516,800	0	0	0	0	0	67,507.41	
316	4,210,900	3,423,100	0	7,634,000	0	0	0	0	0	78,385.69	
317	4,120,300	3,255,100	0	7,375,400	0	0	0	0	0	75,483.56	
318	3,830,400	3,407,700	0	7,238,100	0	0	0	0	0	75,015.12	
319	3,978,400	3,442,000	0	7,420,400	0	0	0	0	0	75,664.34	
320	3,578,900	3,065,500	0	6,644,400	0	0	0	0	0	68,741.26	
321	4,766,400	3,772,200	0	8,538,600	0	0	0	0	0	88,574.85	
322	4,473,500	3,554,500	0	8,028,000	0	0	0	0	0	82,936.13	
323	4,843,100	4,588,100	0	9,431,200	0	0	0	0	0	97,659.25	
324	5,594,700	3,406,400	0	9,001,100	0	0	0	0	0	96,602.64	
325	5,051,200	2,462,200	0	7,513,400	0	0	0	1	250	83,344.09	

Page No.	Land Value	Improvement Value	Exemption Amount	Net Taxable Value	Deduction Summary					Billed 1st Half
					Senior Citizen	Surviving Spouse	Disabled Person	Veteran	Widow	
326	4,209,700	3,424,700	0	7,634,400	0	0	0	0	0	79,172.25
327	4,196,800	3,285,400	0	7,482,200	0	0	0	0	0	76,781.99
328	4,324,400	3,544,800	0	7,869,200	1	250	0	0	0	79,775.12
329	4,768,100	4,109,400	0	8,877,500	0	0	0	0	0	91,573.22
330	4,781,700	3,955,500	0	8,737,200	0	0	0	0	0	89,920.25
331	2,142,600	1,232,800	0	3,375,400	1	250	0	0	1	35,153.20
332	2,040,000	2,295,300	0	4,335,300	0	0	0	0	0	48,258.49
333	2,380,000	2,726,500	0	5,106,500	0	0	0	0	0	56,878.01
334	2,380,000	2,696,200	0	5,076,200	0	0	0	0	0	56,298.69
335	2,210,000	2,425,500	0	4,635,500	0	0	0	1	250	55,489.79
336	2,432,700	2,500,500	0	4,933,200	0	0	0	1	250	54,854.65
337	1,625,000	1,878,300	0	3,503,300	0	0	0	0	0	37,522.28
338	1,750,000	2,357,100	0	4,107,100	0	0	0	0	0	44,351.42
339	1,750,000	2,413,600	0	4,163,600	0	0	0	0	0	45,003.00
340	1,750,000	2,050,200	0	3,800,200	0	0	0	1	250	40,549.45
341	1,750,000	1,995,400	0	3,745,400	0	0	0	0	1	39,775.25
342	1,530,000	1,419,200	0	2,949,200	0	0	0	0	0	32,559.78
343	1,470,000	1,247,600	0	2,717,600	0	0	0	0	0	30,208.26
344	1,470,000	1,241,900	0	2,711,900	0	0	0	0	1	30,098.52
345	2,015,000	2,097,900	0	4,112,900	0	0	0	1	250	45,603.52
346	2,380,000	2,454,300	0	4,834,300	0	0	0	1	250	53,727.63
347	2,380,000	2,610,500	0	4,990,500	0	0	0	2	500	55,240.34
348	2,380,000	2,214,400	0	4,594,400	0	0	0	0	0	50,686.31
349	2,380,000	2,742,500	0	5,122,500	0	0	0	0	0	57,005.98
350	2,579,200	3,277,200	0	5,856,400	0	0	0	0	1	65,548.60
351	3,736,700	3,403,300	0	7,140,000	0	0	0	0	0	77,802.20
352	1,810,000	2,394,100	0	4,204,100	0	0	0	0	0	45,579.43
353	1,750,000	2,267,400	0	4,017,400	0	0	0	0	0	43,269.02
354	1,750,000	2,068,100	0	3,818,100	0	0	0	0	0	40,922.18
355	1,750,000	2,380,900	0	4,130,900	0	0	0	0	0	44,607.38
356	1,750,000	2,201,700	0	3,951,700	0	0	0	0	0	42,427.30
357	1,750,000	1,888,500	0	3,638,500	0	0	0	0	0	38,743.24
358	1,750,000	1,940,300	0	3,690,300	0	0	0	1	250	39,098.38
359	1,750,000	2,315,800	0	4,065,800	0	0	0	0	0	43,652.89
360	1,750,000	2,515,900	0	4,265,900	0	0	0	0	0	45,985.06
361	2,219,400	1,418,300	0	3,637,700	0	0	0	0	0	38,509.59
362	3,277,900	2,238,100	0	5,516,000	0	0	0	1	250	56,877.45
363	4,375,500	3,210,500	0	7,586,000	0	0	0	0	0	77,580.31
364	2,992,800	2,513,700	0	5,506,500	0	0	0	0	0	59,160.33
365	4,309,300	3,146,000	0	7,455,300	1	250	0	0	0	76,254.32
366	3,812,000	3,113,400	0	6,925,400	0	0	0	0	0	73,112.10
367	3,527,500	2,634,700	0	6,162,200	0	0	0	1	250	68,339.19
368	7,611,800	8,251,100	0	15,862,900	1	250	0	0	0	182,199.62
369	3,445,000	2,398,800	0	5,843,800	0	0	0	1	250	63,903.89
370	3,719,900	2,654,100	0	6,374,000	0	0	0	0	0	70,332.05
371	3,459,900	2,424,000	0	5,883,900	0	0	0	2	500	64,307.74
372	3,127,000	2,835,100	0	5,962,100	0	0	0	0	1	68,604.54
373	4,747,600	7,628,400	0	12,376,000	0	0	0	0	0	142,985.02
374	2,176,400	3,137,200	0	5,313,600	0	0	0	0	0	61,939.12
375	1,299,400	2,034,200	0	3,333,600	0	0	0	0	0	38,324.11
376	3,061,100	2,073,000	0	5,134,100	0	0	0	1	250	56,203.59
377	3,350,800	2,740,300	0	6,091,100	0	0	0	0	0	67,546.16
378	1,953,900	1,650,400	0	3,604,300	0	0	0	1	250	39,990.67
379	2,849,700	2,045,800	0	4,895,500	0	0	0	1	250	50,924.09
380	2,217,800	1,615,300	0	3,833,100	0	0	0	0	0	40,005.26
381	2,833,900	1,888,600	0	4,722,500	0	0	0	0	0	49,365.58
382	2,184,400	1,858,400	0	4,042,800	1	250	0	1	250	42,930.93
383	1,765,400	1,296,300	0	3,061,700	0	0	0	0	0	32,381.30
384	2,380,000	1,925,000	0	4,305,000	0	0	0	1	250	45,704.50
385	2,210,000	1,597,500	0	3,807,500	0	0	0	0	0	40,429.10
386	2,380,000	1,907,000	0	4,287,000	0	0	0	1	250	45,439.17
387	2,380,000	1,949,000	0	4,329,000	0	0	0	0	0	46,098.34
388	2,380,000	1,882,300	0	4,262,300	0	0	0	1	250	45,625.84
389	2,380,000	1,903,200	0	4,283,200	0	0	0	0	0	45,532.48
390	2,380,000	1,872,000	0	4,252,000	0	0	0	0	0	45,168.53

Page No.	Land Value	Improvement Value	Exemption Amount	Net Taxable Value	-----		Deduction Summary			Billed 1st Half
					Senior Citizen	Surviving Spouse	Disabled Person	Veteran	Widow	
391	2,210,000	1,789,200	0	3,999,200	0	0	0	0	0	42,529.36
392	2,380,000	1,911,500	0	4,291,500	0	0	0	0	0	45,593.52
393	2,380,000	1,871,600	0	4,251,600	0	0	0	0	0	45,139.19
394	2,380,000	1,906,200	0	4,286,200	0	0	0	0	0	45,546.57
395	2,200,000	1,603,700	0	3,803,700	1	250	0	0	1	40,906.97
396	2,380,000	1,850,700	0	4,230,700	0	0	0	1	250	44,771.17
397	2,380,000	1,904,500	0	4,284,500	0	0	0	0	0	45,628.73
398	2,380,000	1,935,300	0	4,315,300	0	0	0	0	1	45,799.59
399	2,380,000	1,825,800	0	4,205,800	0	0	0	0	1	44,368.47
400	2,380,000	1,767,100	0	4,147,100	0	0	0	1	250	44,036.23
401	2,296,900	1,690,300	0	3,987,200	0	0	0	0	0	43,474.44
402	840,000	1,145,800	0	1,985,800	0	0	0	0	1	20,754.08
403	840,000	1,124,400	0	1,964,400	0	0	0	0	0	21,181.37
404	840,000	1,133,600	0	1,973,600	1	250	0	0	0	21,005.87
405	780,000	1,119,900	0	1,899,900	0	0	0	0	0	21,116.79
406	840,000	1,142,200	0	1,982,200	0	0	0	0	0	21,601.66
407	840,000	1,135,400	0	1,975,400	1	250	0	0	0	21,119.76
408	840,000	1,053,100	0	1,893,100	0	0	0	0	0	20,772.83
409	840,000	1,106,500	0	1,946,500	1	250	0	0	1	20,852.70
410	840,000	1,118,900	0	1,958,900	0	0	0	0	0	20,881.97
411	840,000	1,120,900	0	1,960,900	0	0	0	0	0	20,792.76
412	840,000	1,048,600	0	1,888,600	0	0	0	0	0	20,573.23
413	840,000	1,245,700	0	2,085,700	0	0	0	0	0	22,905.98
414	840,000	1,153,300	0	1,993,300	1	250	0	0	0	21,252.41
415	840,000	1,175,100	0	2,015,100	1	250	0	1	250	21,371.07
416	840,000	1,157,700	0	1,997,700	0	0	0	0	0	21,364.50
417	840,000	1,091,100	0	1,931,100	0	0	0	0	0	20,592.01
418	840,000	1,203,200	0	2,043,200	0	0	0	0	0	22,195.69
419	840,000	1,269,100	0	2,109,100	0	0	0	0	0	22,735.76
420	840,000	1,221,900	0	2,061,900	0	0	0	0	0	22,232.11
421	840,000	1,076,200	0	1,916,200	0	0	0	0	0	20,237.46
422	840,000	1,060,200	0	1,900,200	1	250	0	0	0	20,245.67
423	1,680,000	1,362,600	0	3,042,600	0	0	0	0	0	31,813.09
424	2,100,000	1,611,200	0	3,711,200	0	0	0	0	0	38,589.44
425	2,100,000	1,610,000	0	3,710,000	0	0	0	0	0	38,514.29
426	2,100,000	1,511,500	0	3,611,500	0	0	0	0	0	37,572.72
427	1,950,000	1,555,800	0	3,505,800	2	500	0	0	0	36,490.36
428	2,100,000	1,584,000	0	3,684,000	0	0	0	0	0	38,364.04
429	2,100,000	1,691,400	0	3,791,400	0	0	0	0	0	39,568.55
430	2,100,000	1,666,400	0	3,766,400	0	0	0	0	0	38,866.50
431	1,895,000	1,624,500	0	3,519,500	0	0	0	0	0	36,620.62
432	2,030,000	1,710,500	0	3,740,500	0	0	1	250	2	38,409.33
433	2,030,000	1,707,900	0	3,737,900	0	0	0	0	0	38,861.79
434	2,030,000	1,773,800	0	3,803,800	0	0	0	0	0	39,406.55
435	2,030,000	1,767,600	0	3,797,600	0	0	0	1	250	39,420.08
436	2,030,000	1,756,400	0	3,786,400	0	0	0	0	0	39,448.80
437	1,665,000	1,665,200	0	3,330,200	0	0	1	250	0	36,524.99
438	1,750,000	1,768,700	0	3,518,700	0	0	0	1	250	39,064.34
439	1,750,000	1,740,000	0	3,490,000	0	0	0	0	0	38,909.92
440	1,750,000	1,741,800	0	3,491,800	0	0	0	0	0	38,895.85
441	1,750,000	1,750,500	0	3,500,500	0	0	0	0	0	39,034.35
442	1,750,000	1,812,900	0	3,562,900	0	0	0	0	0	39,721.16
443	1,750,000	1,716,700	0	3,466,700	1	250	0	1	250	38,279.58
444	1,400,000	1,357,900	0	2,757,900	0	0	0	0	0	30,642.07
445	1,120,000	1,261,100	0	2,381,100	0	0	0	0	0	25,324.40
446	1,120,000	1,129,400	0	2,249,400	0	0	0	1	250	24,021.94
447	1,120,000	1,157,400	0	2,277,400	0	0	0	0	0	24,353.50
448	1,600,000	1,446,900	0	3,046,900	0	0	0	0	0	29,675.26
449	2,100,000	1,760,200	0	3,860,200	0	0	0	0	0	36,068.87
450	2,100,000	1,706,100	0	3,806,100	0	0	0	0	0	35,842.27
451	2,100,000	1,716,500	0	3,816,500	0	0	0	0	0	35,886.90
452	2,100,000	1,795,200	0	3,895,200	0	0	0	0	0	36,815.51
453	2,100,000	1,726,500	0	3,826,500	0	0	0	0	0	35,829.35
454	2,100,000	1,693,100	0	3,793,100	1	250	0	0	0	35,428.46
455	1,330,000	1,347,400	0	2,677,400	0	0	0	0	0	27,324.92

Page No.	Land Value	Improvement Value	Exemption Amount	Net Taxable Value	-----		Deduction Summary			Billed 1st Half
					Senior Citizen	Surviving Spouse	Disabled Person	Veteran	Widow	
456	1,120,000	1,195,000	0	2,315,000	0	0	0	0	0	24,568.35
457	1,120,000	1,144,600	0	2,264,600	0	0	0	1	250	24,121.68
458	8,908,300	12,716,500	0	21,624,800	0	0	0	0	0	252,125.94
459	1,750,000	1,628,000	0	3,378,000	0	0	0	1	250	37,509.97
460	1,750,000	1,567,600	0	3,317,600	0	0	0	1	250	36,978.14
461	1,750,000	1,628,900	0	3,378,900	0	0	0	1	250	37,458.33
462	2,199,900	1,784,600	0	3,984,500	0	0	0	1	250	42,834.05
463	3,371,000	1,855,500	0	5,226,500	0	0	0	1	250	56,214.77
464	2,526,700	1,647,500	0	4,174,200	0	0	0	1	250	44,066.75
465	3,174,900	1,974,900	0	5,149,800	0	0	0	3	750	54,690.36
466	5,913,900	3,753,800	0	9,667,700	0	0	0	0	0	105,163.47
467	3,650,800	1,786,100	0	5,436,900	0	0	0	1	250	53,964.75
468	3,646,400	1,972,500	0	5,618,900	0	0	1	250	1	55,860.21
469	3,642,800	1,937,000	0	5,579,800	0	0	0	0	1	55,478.05
470	3,666,300	1,852,200	0	5,518,500	0	0	0	0	0	55,180.41
471	3,676,000	1,973,200	0	5,649,200	0	0	0	0	0	56,623.25
472	3,669,900	2,033,900	0	5,703,800	1	250	0	0	0	56,991.35
473	3,684,400	2,163,000	0	5,847,400	0	0	0	1	250	59,010.06
474	3,526,100	2,023,200	0	5,549,300	0	0	0	0	0	55,762.16
475	3,690,300	2,378,200	0	6,068,500	0	0	0	1	250	66,541.82
476	3,566,900	1,926,400	0	5,493,300	0	0	0	1	250	55,049.55
477	3,611,000	3,048,400	0	6,659,400	0	0	0	3	750	71,921.15
478	2,789,400	2,613,600	0	5,403,000	0	0	0	0	0	59,284.71
479	3,929,100	2,975,800	0	6,904,900	0	0	0	0	0	72,824.46
480	3,670,800	2,464,900	0	6,135,700	1	250	0	0	0	64,452.11
481	4,570,000	4,943,100	0	9,513,100	0	0	0	0	0	105,066.04
482	3,109,300	3,086,300	0	6,195,600	0	0	0	1	250	67,874.91
483	3,843,500	4,486,600	0	8,330,100	0	0	0	1	250	93,833.79
484	1,960,000	1,578,700	0	3,538,700	0	0	0	1	250	36,844.32
485	1,960,000	1,646,200	0	3,606,200	0	0	0	0	0	37,754.71
486	1,960,000	1,574,200	0	3,534,200	0	0	0	0	0	37,161.85
487	1,960,000	1,502,600	0	3,462,600	0	0	0	2	500	35,838.83
488	1,960,000	1,603,300	0	3,563,300	0	0	0	0	0	37,355.57
489	1,960,000	1,714,400	0	3,674,400	0	0	0	1	250	38,492.62
490	1,960,000	1,643,600	0	3,603,600	0	0	0	3	750	37,394.99
491	1,960,000	1,577,500	0	3,537,500	1	250	0	0	0	36,813.80
492	1,960,000	1,516,100	0	3,476,100	0	0	0	0	0	36,505.59
493	1,360,000	1,139,400	0	2,499,400	0	0	0	0	0	25,309.15
494	1,260,000	1,076,400	0	2,336,400	0	0	0	0	0	23,605.66
495	1,050,000	1,079,300	0	2,129,300	0	0	0	0	0	22,715.79
496	1,120,000	1,138,000	0	2,258,000	0	0	0	0	0	23,642.07
497	1,470,000	1,274,300	0	2,744,300	0	0	0	0	0	29,027.20
498	1,470,000	1,256,900	0	2,726,900	0	0	0	0	0	28,746.62
499	1,470,000	1,387,000	0	2,857,000	0	0	0	1	250	29,442.24
500	1,470,000	1,474,700	0	2,944,700	0	0	0	0	0	31,102.82
501	1,470,000	1,847,000	0	3,317,000	0	0	0	0	0	35,085.05
502	1,470,000	1,798,500	0	3,268,500	0	0	0	0	0	34,596.64
503	1,365,000	1,655,800	0	3,020,800	0	0	0	1	250	31,061.21
504	932,100	961,600	0	1,893,700	0	0	0	0	0	20,561.50
505	937,000	989,300	0	1,926,300	0	0	0	0	0	20,621.37
506	980,000	982,600	0	1,962,600	0	0	0	1	250	20,733.53
507	980,000	1,009,900	0	1,989,900	0	0	0	0	0	21,177.86
508	4,748,900	6,741,900	0	11,490,800	0	0	0	1	250	130,812.44
509	1,400,000	1,371,700	0	2,771,700	0	0	0	0	0	27,169.94
510	1,400,000	1,317,100	0	2,717,100	0	0	0	0	0	26,589.96
511	1,400,000	1,367,500	0	2,767,500	0	0	0	0	0	27,175.82
512	1,400,000	1,338,700	0	2,738,700	0	0	0	0	0	26,854.15
513	1,847,600	2,027,100	0	3,874,700	0	0	0	1	250	41,891.34
514	4,177,600	5,637,500	2,717,300	7,097,800	0	0	0	0	0	80,980.22
515	4,641,100	5,289,500	0	9,930,600	0	0	0	0	0	110,010.91
516	3,682,200	3,822,300	0	7,504,500	0	0	0	0	0	83,354.03
517	2,870,000	2,861,900	0	5,731,900	0	0	0	0	0	64,869.42
518	2,611,600	2,516,600	0	5,128,200	0	0	0	0	0	58,017.98
519	2,250,000	1,620,400	0	3,870,400	0	0	0	0	0	40,155.53
520	2,380,000	1,610,600	0	3,990,600	0	0	0	0	0	40,388.02

Page No.	Land Value	Improvement Value	Exemption Amount	Net Taxable Value	Deduction Summary					Billed 1st Half	
					Senior Citizen	Surviving Spouse	Disabled Person	Veteran	Widow		
521	2,380,000	1,632,400	0	4,012,400	0	0	0	0	0	40,720.22	
522	2,380,000	1,609,000	0	3,989,000	0	0	0	0	0	40,240.69	
523	2,380,000	1,630,800	0	4,010,800	0	0	0	1	250	40,622.79	
524	2,380,000	1,653,500	0	4,033,500	0	0	0	0	0	40,890.49	
525	2,380,000	1,586,900	0	3,966,900	0	0	0	0	0	40,304.64	
526	2,380,000	1,637,300	0	4,017,300	0	0	0	0	0	40,701.45	
527	2,380,000	1,620,300	0	4,000,300	0	0	0	1	250	40,491.93	
528	2,380,000	1,626,400	0	4,006,400	0	0	0	0	0	40,574.68	
529	2,380,000	1,611,200	0	3,991,200	0	0	0	0	0	40,393.87	
530	2,210,000	1,476,300	0	3,686,300	0	0	0	0	1	250	37,476.50
531	2,380,000	1,616,200	0	3,996,200	0	0	0	0	0	40,260.03	
532	2,380,000	1,648,700	0	4,028,700	0	0	0	0	0	40,521.82	
533	2,380,000	1,646,000	0	4,026,000	0	0	0	0	0	40,487.78	
534	2,380,000	1,625,100	0	4,005,100	0	0	0	0	0	40,700.29	
535	2,380,000	1,634,900	0	4,014,900	0	0	0	0	0	40,744.91	
536	2,380,000	1,641,500	0	4,021,500	0	0	0	0	0	40,754.27	
537	2,090,000	1,492,400	0	3,582,400	0	0	0	1	250	36,630.02	
538	1,960,000	1,756,200	0	3,716,200	0	0	0	0	0	38,820.72	
539	1,960,000	1,727,400	0	3,687,400	0	0	0	0	0	38,481.45	
540	1,820,000	1,616,000	0	3,436,000	0	0	0	0	0	35,881.00	
541	1,960,000	1,801,600	0	3,761,600	0	0	0	1	250	38,855.38	
542	1,960,000	1,787,000	0	3,747,000	0	0	0	0	0	39,305.57	
543	1,960,000	1,817,400	0	3,777,400	0	0	0	0	0	39,540.38	
544	1,960,000	1,732,200	0	3,692,200	0	0	0	1	250	38,209.67	
545	1,960,000	1,622,000	0	3,582,000	0	0	0	0	0	37,396.65	
546	1,710,000	1,477,700	0	3,187,700	1	250	0	0	0	32,742.36	
547	1,610,000	1,374,800	0	2,984,800	1	250	0	1	250	30,551.13	
548	1,270,000	1,178,300	0	2,448,300	0	0	0	0	0	24,854.81	
549	1,360,000	1,232,900	0	2,592,900	0	0	0	0	0	25,856.24	
550	1,960,000	1,713,700	0	3,673,700	0	0	0	0	0	38,297.11	
551	1,360,000	1,264,900	0	2,624,900	1	250	0	0	0	26,184.40	
552	1,026,500	991,000	0	2,017,500	0	0	0	1	250	20,827.41	
553	1,250,000	1,113,600	0	2,363,600	0	0	0	0	0	25,096.64	
554	1,750,000	1,587,600	0	3,337,600	0	0	0	0	0	35,382.06	
555	1,750,000	1,629,600	0	3,379,600	0	0	0	0	0	35,683.79	
556	1,750,000	1,603,300	0	3,353,300	0	0	0	0	0	35,591.67	
557	1,750,000	1,691,600	0	3,441,600	0	0	0	0	0	36,354.15	
558	1,750,000	1,691,200	0	3,441,200	0	0	1	250	0	36,289.02	
559	2,845,000	3,737,600	0	6,582,600	0	0	1	250	1	72,137.11	
560	1,860,000	1,593,000	0	3,453,000	0	0	0	1	250	35,792.40	
561	1,460,000	1,217,400	0	2,677,400	0	0	0	0	0	26,676.87	
562	1,680,300	1,522,300	0	3,202,600	0	0	0	1	250	35,551.71	
563	10,634,500	15,208,200	0	25,842,700	0	0	0	1	250	300,395.57	
564	2,380,000	1,630,700	0	4,010,700	0	0	0	0	0	40,586.41	
565	2,011,600	1,644,300	0	3,655,900	0	0	0	0	0	38,830.11	
566	1,960,000	1,538,400	0	3,498,400	0	0	0	0	0	36,404.64	
567	1,960,000	1,586,200	0	3,546,200	0	0	0	0	0	37,112.54	
568	1,660,000	1,503,400	0	3,163,400	0	0	0	1	250	32,705.97	
569	1,260,000	1,131,900	0	2,391,900	0	0	0	1	250	23,782.39	
570	1,360,000	1,043,600	0	2,403,600	0	0	0	0	0	24,355.88	
571	1,960,000	1,562,300	0	3,522,300	0	0	0	0	0	36,820.22	
572	2,210,000	1,766,500	0	3,976,500	0	0	0	1	250	41,688.86	
573	2,310,000	1,870,100	0	4,180,100	0	0	0	0	0	44,260.99	
574	2,310,000	1,833,100	0	4,143,100	0	0	0	0	0	43,828.99	
575	2,310,000	1,833,900	0	4,143,900	0	0	0	0	0	43,840.73	
576	2,310,000	1,861,400	0	4,171,400	0	0	0	0	0	44,160.05	
577	2,310,000	1,852,400	0	4,162,400	0	0	0	0	0	44,128.38	
578	2,145,000	1,748,200	0	3,893,200	0	0	0	0	0	41,222.71	
579	2,145,000	1,659,200	0	3,804,200	0	0	0	0	0	40,150.84	
580	2,310,000	1,763,400	0	4,073,400	0	0	0	1	250	42,882.18	
581	2,310,000	1,716,900	0	4,026,900	0	0	0	0	0	42,800.58	
582	2,310,000	1,676,900	0	3,986,900	0	0	0	0	0	42,097.35	
583	2,310,000	1,751,800	0	4,061,800	0	0	0	2	500	42,625.71	
584	2,310,000	1,741,300	0	4,051,300	0	0	0	0	0	42,953.19	
585	2,310,000	1,720,300	0	4,030,300	0	0	0	0	0	42,504.71	

Page No.	Land Value	Improvement Value	Exemption Amount	Net Taxable Value	Deduction Summary					Billed 1st Half
					Senior Citizen	Surviving Spouse	Disabled Person	Veteran	Widow	
586	2,310,000	1,722,600	0	4,032,600	0	0	0	1 250	0	42,404.36
587	2,310,000	1,766,100	0	4,076,100	0	0	0	0	0	42,987.25
588	2,185,000	1,538,500	0	3,723,500	0	0	0	0	0	38,302.96
589	2,380,000	1,616,100	0	3,996,100	0	0	0	0	0	40,450.22
590	2,380,000	1,654,100	0	4,034,100	0	0	0	0	0	40,855.25
591	2,380,000	1,656,200	0	4,036,200	0	0	0	0	0	40,834.75
592	2,380,000	1,586,200	0	3,966,200	0	0	0	0	1 250	40,167.93
593	2,380,000	1,621,400	0	4,001,400	0	0	0	0	0	40,537.12
594	2,380,000	1,625,600	0	4,005,600	0	0	0	0	0	40,565.28
595	2,165,000	1,626,100	0	3,791,100	0	0	0	0	0	39,601.44
596	2,310,000	1,743,500	0	4,053,500	0	0	0	1 250	0	43,004.28
597	2,310,000	1,768,000	0	4,078,000	0	0	0	0	0	43,265.46
598	2,310,000	1,850,000	0	4,160,000	0	0	0	0	0	43,925.26
599	2,310,000	1,816,000	0	4,126,000	0	0	0	0	0	43,590.66
600	2,310,000	1,831,200	0	4,141,200	0	0	0	0	0	43,805.51
601	1,980,000	1,566,200	0	3,546,200	0	0	0	0	0	37,509.35
602	2,310,000	1,828,400	0	4,138,400	0	0	0	0	0	43,688.10
603	2,145,000	1,706,600	0	3,851,600	1 250	0	0	0	0	40,622.22
604	2,310,000	1,792,900	0	4,102,900	0	0	0	0	0	43,407.49
605	2,310,000	1,793,100	0	4,103,100	0	0	0	1 250	0	43,230.85
606	2,310,000	1,767,500	0	4,077,500	0	0	0	0	0	43,057.66
607	2,310,000	1,804,800	0	4,114,800	0	0	0	0	0	43,477.97
608	2,310,000	1,808,000	0	4,118,000	0	0	0	0	0	43,406.99
609	2,171,400	1,668,300	0	3,839,700	0	0	0	1 250	0	40,416.78
610	2,310,000	1,811,500	0	4,121,500	0	0	0	0	0	43,573.05
611	2,145,000	1,605,700	0	3,750,700	0	0	0	0	0	39,572.07
612	2,310,000	1,799,300	0	4,109,300	0	0	0	0	0	43,385.24
613	2,310,000	1,813,000	0	4,123,000	0	0	0	1 250	0	43,276.66
614	2,310,000	1,755,000	0	4,065,000	2 500	0	0	0	0	42,682.07
615	2,555,400	1,803,600	0	4,359,000	0	0	0	0	1 250	47,270.61
616	3,284,200	2,055,900	0	5,340,100	0	0	0	1 250	0	59,056.39
617	8,651,700	12,676,000	0	21,327,700	0	0	0	0	0	250,314.46
618	5,336,500	7,927,400	0	13,263,900	0	0	0	0	0	153,034.46
619	1,400,000	1,391,900	0	2,791,900	0	0	0	0	0	27,411.78
620	1,400,000	1,313,800	0	2,713,800	0	0	0	0	0	26,586.46
621	1,400,000	1,368,700	0	2,768,700	0	0	0	0	0	27,270.92
622	1,300,000	1,249,100	0	2,549,100	0	0	0	0	0	24,821.38
623	1,400,000	1,359,500	0	2,759,500	0	0	0	0	0	27,034.94
624	1,400,000	1,305,700	0	2,705,700	0	0	0	1 250	0	26,332.34
625	1,400,000	1,368,000	0	2,768,000	0	0	0	0	0	27,145.27
626	3,300,000	4,290,900	0	7,590,900	0	0	0	0	0	84,358.97
627	1,504,300	2,083,100	0	3,587,400	0	0	0	0	0	39,756.37
628	2,287,700	2,777,200	0	5,064,900	0	0	0	2 500	0	57,180.98
629	2,224,900	3,657,400	0	5,882,300	0	0	0	1 250	0	65,563.89
630	3,537,500	2,883,100	0	6,420,600	0	0	0	0	0	73,862.28
631	1,937,500	1,761,200	0	3,698,700	0	0	0	0	0	40,038.12
632	2,494,100	2,669,700	0	5,163,800	0	0	0	0	0	55,063.00
633	1,376,900	1,639,300	0	3,016,200	0	0	0	1 250	0	32,414.79
634	1,441,300	2,515,500	0	3,956,800	0	0	0	0	1 250	43,261.40
635	2,609,000	4,898,700	0	7,507,700	0	0	1 250	1 250	0	82,023.98
636	1,492,200	2,033,200	0	3,525,400	0	0	0	0	0	37,930.82
637	2,004,200	2,672,100	0	4,676,300	0	0	0	1 250	0	52,791.93
638	2,211,300	3,152,400	0	5,363,700	1 250	0	0	0	0	58,767.61
639	1,432,700	2,081,600	0	3,514,300	0	0	0	1 250	0	38,332.94
640	2,011,600	2,227,500	0	4,239,100	0	0	0	0	0	45,067.57
641	3,074,500	3,487,000	0	6,561,500	0	0	0	0	1 250	70,976.03
642	813,800	357,000	0	1,170,800	1 250	0	0	0	0	12,247.80
643	1,031,400	1,343,500	0	2,374,900	0	0	0	3 750	0	25,807.58
644	1,427,600	1,654,000	0	3,081,600	0	0	0	0	0	33,238.32
645	2,360,900	1,962,300	0	4,323,200	0	0	0	0	0	45,007.71
646	962,900	1,466,400	0	2,429,300	0	0	0	0	0	26,472.58
647	2,196,600	2,161,300	0	4,357,900	0	0	0	0	0	45,301.18
648	2,559,000	2,783,000	0	5,342,000	0	0	0	1 250	0	56,471.23
649	2,728,700	2,390,200	0	5,118,900	0	0	0	0	0	54,630.97
650	1,321,100	1,983,500	0	3,304,600	0	0	0	0	0	35,653.25

Page No.	Land Value	Improvement Value	Exemption Amount	Net Taxable Value	-----			Deduction Summary			Billed 1st Half
					Senior Citizen	Surviving Spouse	Disabled Person	Veteran	Widow		
651	2,006,800	2,117,300	0	4,124,100	0	0	0	0	0	0	43,189.16
652	2,197,300	2,569,400	0	4,766,700	0	0	0	0	0	0	52,236.02
653	1,520,900	1,583,200	0	3,104,100	0	0	0	0	0	1 250	34,423.53
654	1,677,200	2,073,900	0	3,751,100	0	0	0	0	0	0	41,654.72
655	2,521,400	2,715,700	0	5,237,100	0	0	0	0	1 250	1 250	55,124.12
656	1,993,600	1,574,300	0	3,567,900	0	0	0	0	0	0	39,359.54
657	634,400	468,900	0	1,103,300	0	0	0	0	0	0	11,729.44
658	2,047,700	1,405,900	0	3,453,600	0	0	0	0	1 250	0	36,190.38
659	1,776,800	2,478,700	0	4,255,500	0	0	0	0	0	0	46,389.47
660	2,110,500	2,801,300	0	4,911,800	0	0	0	0	0	0	53,994.68
661	2,187,300	3,173,800	0	5,361,100	0	0	0	0	0	0	58,229.30
662	2,036,800	4,889,800	0	6,926,600	0	0	0	0	0	0	77,654.76
663	2,226,900	4,222,200	0	6,449,100	0	0	0	0	0	0	71,471.98
664	1,805,700	2,171,100	0	3,976,800	0	0	0	0	0	0	42,307.48
665	1,434,400	1,793,400	0	3,227,800	0	0	0	0	0	0	34,778.62
666	2,631,800	2,256,200	0	4,888,000	0	0	0	0	0	0	52,119.77
667	2,362,500	2,101,100	0	4,463,600	0	0	0	0	1 250	0	48,476.28
668	2,414,900	2,657,600	0	5,072,500	0	0	0	0	0	0	55,053.61
669	1,887,100	2,691,300	0	4,578,400	0	0	0	0	1 250	0	51,518.15
670	2,558,500	4,701,700	0	7,260,200	0	0	0	0	1 250	0	79,874.93
671	2,751,300	2,676,500	0	5,427,800	0	0	0	0	0	0	59,281.17
672	2,800,300	3,155,300	0	5,955,600	0	0	0	0	0	0	65,200.51
673	2,698,900	2,779,400	0	5,478,300	0	0	0	0	1 250	0	62,450.97
674	2,028,800	2,096,800	0	4,125,600	0	0	0	0	1 250	0	44,619.70
675	2,993,600	4,343,900	0	7,337,500	0	0	0	0	0	0	79,619.57
676	2,384,600	2,656,900	0	5,041,500	0	0	0	0	0	0	52,840.08
677	2,209,700	1,868,500	0	4,078,200	0	0	0	1 250	0	1 250	42,678.54
678	1,523,600	1,039,400	0	2,563,000	0	0	0	0	1 250	0	26,653.98
679	8,554,000	2,494,400	0	11,048,400	0	0	0	0	0	0	125,664.99
680	1,853,900	2,126,700	0	3,980,600	0	0	0	0	0	0	43,908.83
681	2,454,700	3,684,400	0	6,139,100	0	0	0	0	1 250	0	68,038.65
682	1,756,000	3,993,600	0	5,749,600	0	0	0	1 250	0	0	64,382.82
683	1,545,900	1,589,400	0	3,135,300	0	0	0	0	0	0	34,063.64
684	3,630,200	4,104,100	0	7,734,300	0	0	0	0	0	0	85,501.29
685	3,571,900	5,104,500	0	8,676,400	0	0	0	0	2 500	0	95,747.41
686	3,642,200	4,887,700	0	8,529,900	0	0	0	0	1 250	0	93,555.57
687	3,423,000	5,207,600	0	8,630,600	0	0	0	0	0	0	95,994.49
688	3,971,400	5,389,200	0	9,360,600	0	0	0	0	1 250	0	102,688.11
689	3,357,700	4,375,200	0	7,732,900	0	0	0	0	0	0	85,179.60
690	2,973,400	2,931,200	0	5,904,600	0	0	0	0	1 250	0	64,452.12
691	3,536,700	3,672,000	0	7,208,700	0	0	0	0	1 250	0	81,497.41
692	3,644,000	3,787,500	0	7,431,500	0	0	0	0	2 500	0	80,200.77
693	3,858,000	4,969,600	0	8,827,600	0	0	0	0	0	0	97,813.04
694	4,031,900	4,593,100	0	8,625,000	0	0	0	0	0	0	92,701.44
695	7,236,400	2,366,700	0	9,603,100	0	0	0	0	0	0	141,025.62
696	3,332,400	5,224,300	0	8,556,700	0	0	0	0	0	0	94,558.15
697	4,073,900	6,496,100	0	10,570,000	0	0	0	0	1 250	0	115,691.34
698	3,428,100	5,442,300	0	8,870,400	0	0	0	0	2 500	0	98,828.59
699	1,250,000	1,519,800	0	2,769,800	0	0	0	0	0	0	31,277.75
700	3,649,800	2,549,000	0	6,198,800	0	0	0	0	0	0	64,321.14
701	4,115,100	2,574,100	0	6,689,200	0	0	0	0	1 250	0	67,969.41
702	4,153,600	2,885,600	0	7,039,200	0	0	0	0	0	0	72,302.00
703	4,174,900	4,256,800	0	8,431,700	0	0	0	0	0	0	89,076.13
704	3,781,600	2,374,000	0	6,155,600	0	0	0	0	0	0	62,682.26
705	3,487,300	2,229,900	0	5,717,200	1 250	0	0	0	0	0	58,017.41
706	4,275,100	3,067,700	0	7,342,800	0	0	0	0	1 250	0	77,103.12
707	3,974,800	3,052,500	0	7,027,300	0	0	0	0	1 250	0	74,204.50
708	3,941,500	2,892,200	0	6,833,700	0	0	0	0	0	0	71,589.43
709	4,195,900	3,336,000	0	7,531,900	0	0	0	0	0	0	78,668.63
710	3,805,500	2,277,000	0	6,082,500	0	0	0	0	0	0	61,774.77
711	3,618,600	2,489,400	0	6,108,000	0	0	0	0	0	0	63,959.56
712	4,278,100	3,026,000	0	7,304,100	0	0	0	0	1 250	0	77,297.40
713	4,287,500	3,009,000	0	7,296,500	0	0	0	0	1 250	0	77,229.35
714	4,192,200	2,995,700	0	7,187,900	0	0	0	0	2 500	0	75,766.55
715	4,131,400	2,837,700	0	6,969,100	0	0	0	0	1 250	0	74,080.08

Page No.	Land Value	Improvement Value	Exemption Amount	Net Taxable Value	Deduction Summary					Billed 1st Half
					Senior Citizen	Surviving Spouse	Disabled Person	Veteran	Widow	
716	4,296,000	2,690,700	0	6,986,700	0	0	0	0	0	73,858.72
717	4,288,100	2,941,400	0	7,229,500	0	0	0	2	500	76,652.95
718	4,289,300	3,328,600	0	7,617,900	0	0	0	1	250	80,944.98
719	4,291,700	2,994,300	0	7,286,000	0	0	0	0	0	76,989.82
720	4,289,600	2,942,300	0	7,231,900	0	0	0	0	0	76,670.46
721	4,283,400	2,891,800	0	7,175,200	0	0	0	1	250	75,724.86
722	4,290,100	2,880,300	0	7,170,400	0	0	0	2	500	75,797.08
723	3,987,000	2,889,600	0	6,876,600	0	0	0	2	500	72,291.50
724	4,281,400	3,267,600	0	7,549,000	0	0	0	1	250	79,685.92
725	4,296,400	3,497,200	0	7,793,600	0	0	0	0	0	82,610.93
726	4,285,600	3,282,100	0	7,567,700	0	0	0	0	0	80,018.72
727	3,974,400	3,037,200	0	7,011,600	0	0	0	0	0	74,012.51
728	3,990,300	3,025,600	0	7,015,900	0	0	0	0	0	74,187.47
729	4,284,000	3,257,400	0	7,541,400	0	0	0	0	0	79,627.25
730	3,982,500	2,690,500	0	6,673,000	0	0	0	1	250	70,586.87
731	3,969,000	2,812,700	0	6,781,700	0	0	0	0	0	71,653.98
732	4,261,400	3,200,700	0	7,462,100	0	0	0	1	250	79,022.62
733	4,265,900	2,750,500	0	7,016,400	0	0	0	2	500	75,318.09
734	5,718,100	7,280,200	0	12,998,300	0	0	0	0	0	146,321.54
735	3,785,400	3,486,100	0	7,271,500	0	0	0	0	0	79,856.70
736	3,498,800	3,249,300	0	6,748,100	0	0	0	0	0	73,547.65
737	3,792,000	2,341,000	0	6,133,000	0	0	0	1	250	62,578.39
738	3,327,600	5,290,200	0	8,617,800	0	0	0	1	250	93,468.68
739	838,100	900,900	0	1,739,000	0	0	0	0	0	19,855.92
740	771,000	1,427,300	0	2,198,300	0	0	0	0	0	25,629.68
741	2,473,900	1,733,800	0	4,207,700	0	0	0	0	0	45,888.19
742	4,050,100	3,089,300	0	7,139,400	0	0	0	2	500	74,102.99
743	2,740,700	2,386,800	0	5,127,500	0	0	0	1	250	55,616.55
744	1,616,700	1,836,700	0	3,453,400	0	0	0	1	250	38,072.30
745	1,991,000	1,779,700	0	3,770,700	0	0	0	0	0	41,902.44
746	1,874,700	1,363,300	0	3,238,000	0	0	0	0	0	35,589.82
747	5,585,600	5,229,000	0	10,814,600	0	0	0	0	0	125,647.38
748	3,105,500	2,825,200	0	5,930,700	0	0	0	1	250	65,809.24
749	3,434,900	3,100,000	0	6,534,900	0	0	0	0	0	70,200.56
750	4,465,700	4,019,800	0	8,485,500	0	0	0	0	0	86,948.28
751	3,312,400	3,095,000	0	6,407,400	0	0	0	0	0	64,936.31
752	4,377,700	4,114,800	0	8,492,500	0	0	0	1	250	87,771.28
753	4,405,900	4,066,400	0	8,472,300	0	0	0	0	0	87,343.32
754	3,870,900	4,186,500	0	8,057,400	0	0	0	0	0	83,973.93
755	4,210,200	5,229,500	0	9,439,700	0	0	0	0	0	101,246.99
756	3,809,600	4,787,000	0	8,596,600	0	0	0	0	0	90,406.26
757	4,538,600	5,530,200	0	10,068,800	0	0	0	1	250	107,053.04
758	4,220,500	5,122,600	0	9,343,100	0	0	0	1	250	99,896.34
759	4,504,400	5,114,000	0	9,618,400	0	0	0	0	0	102,240.20
760	4,677,900	5,441,300	0	10,119,200	0	0	0	1	250	108,013.35
761	3,055,900	2,394,100	0	5,450,000	0	0	0	0	0	58,661.29
762	3,133,400	3,274,500	0	6,407,900	0	0	0	1	250	71,602.31
763	3,383,200	3,340,600	0	6,723,800	0	0	0	0	0	73,910.41
764	3,266,900	2,504,000	0	5,770,900	0	0	0	2	500	64,271.92
765	3,373,200	2,848,300	0	6,221,500	0	0	0	0	0	64,810.72
766	2,868,500	2,296,000	0	5,164,500	0	0	0	0	0	52,579.99
767	3,922,200	2,741,800	0	6,664,000	0	0	0	1	250	67,290.85
768	3,776,000	2,750,800	0	6,526,800	0	0	0	0	0	65,933.06
769	3,922,900	2,735,100	0	6,658,000	0	0	0	0	0	67,584.89
770	3,649,400	2,500,500	0	6,149,900	0	0	0	0	0	62,787.93
771	4,574,500	5,617,100	0	10,191,600	0	0	0	0	0	110,615.52
772	3,033,300	2,863,000	0	5,896,300	0	0	0	3	750	65,030.93
773	9,905,000	4,394,300	0	14,299,300	0	0	0	0	0	167,312.65
774	3,898,200	5,293,700	0	9,191,900	0	0	0	0	0	104,124.45
775	2,450,000	2,537,400	0	4,987,400	0	0	0	0	0	54,836.43
776	2,450,000	2,547,700	0	4,997,700	0	0	0	0	0	54,494.78
777	2,450,000	2,593,700	0	5,043,700	0	0	0	0	0	54,944.41
778	2,450,000	2,554,700	0	5,004,700	0	0	0	0	0	54,349.21
779	5,027,800	7,034,600	0	12,062,400	0	0	0	0	0	132,341.52
780	1,890,000	2,041,100	0	3,931,100	1	250	0	0	0	42,645.60

Page No.	Land Value	Improvement Value	Exemption Amount	Net Taxable Value	-----		Deduction Summary			Billed 1st Half
					Senior Citizen	Surviving Spouse	Disabled Person	Veteran	Widow	
846	5,354,600	3,250,600	0	8,605,200	0	0	0	1	250	97,242.52
847	1,582,700	1,282,800	0	2,865,500	0	0	0	1	250	34,158.19
848	1,690,500	1,162,900	0	2,853,400	0	0	0	0	0	32,553.88
849	3,053,100	2,996,200	0	6,049,300	0	0	0	2	500	65,423.05
850	3,744,700	4,129,400	0	7,874,100	0	0	0	2	500	83,370.55
851	3,241,300	3,539,200	0	6,780,500	0	0	0	0	0	74,854.28
852	3,283,700	2,546,400	0	5,830,100	0	0	0	1	250	62,792.08
853	3,052,100	1,991,000	0	5,043,100	0	0	0	2	500	54,207.84
854	3,105,300	1,868,400	0	4,973,700	0	0	0	2	500	53,330.87
855	3,343,400	2,228,500	0	5,571,900	1	250	0	1	250	60,589.07
856	2,731,900	1,648,600	0	4,380,500	0	0	0	0	0	48,636.53
857	3,165,500	3,224,300	0	6,389,800	0	0	0	0	0	74,016.08
858	1,454,500	2,568,400	0	4,022,900	0	0	0	0	0	45,469.07
859	1,911,000	1,704,400	0	3,615,400	0	0	0	0	0	40,817.66
860	3,571,600	3,127,300	0	6,698,900	0	0	0	0	0	69,323.58
861	4,350,600	5,833,000	0	10,183,600	0	0	0	0	0	108,983.66
862	2,348,700	1,783,900	0	4,132,600	0	0	0	1	250	44,805.19
863	3,154,000	2,565,200	0	5,719,200	0	0	0	0	0	61,934.43
864	4,994,300	3,950,800	0	8,945,100	0	0	0	1	250	97,626.99
865	4,699,300	15,385,600	0	20,084,900	0	0	0	0	0	234,117.95
866	6,028,000	6,842,600	0	12,870,600	0	0	0	0	0	155,348.42
867	3,204,900	3,051,700	0	6,256,600	0	0	0	1	250	69,614.18
868	4,231,800	3,576,900	0	7,808,700	0	0	0	0	0	82,052.09
869	4,295,500	3,516,300	0	7,811,800	0	0	0	2	500	81,408.24
870	3,999,800	3,352,500	0	7,352,300	0	0	0	1	250	76,503.20
871	3,977,800	3,246,600	0	7,224,400	0	0	0	1	250	74,989.92
872	4,925,900	5,772,900	0	10,698,800	0	0	0	1	250	112,089.50
873	4,297,300	3,429,400	0	7,726,700	0	0	0	3	750	79,972.44
874	20,886,600	23,593,000	0	44,479,600	0	0	0	1	250	512,634.81
875	7,389,900	12,047,000	0	19,436,900	0	0	0	0	0	220,341.07
876	2,397,500	3,709,100	0	6,106,600	0	0	0	0	0	65,294.38
877	3,315,400	3,807,400	0	7,122,800	0	0	0	0	0	79,255.65
878	2,159,200	3,730,300	0	5,889,500	0	0	0	0	0	62,874.81
879	1,927,700	3,003,900	0	4,931,600	0	0	0	0	0	53,900.73
880	3,833,400	5,663,300	0	9,496,700	0	0	0	1	250	93,783.84
881	2,070,000	1,779,600	0	3,849,600	0	0	0	1	250	41,658.91
882	2,220,000	2,029,300	0	4,249,300	0	0	0	1	250	46,432.94
883	2,340,000	2,157,000	0	4,497,000	0	0	0	1	250	48,869.02
884	2,520,000	2,260,200	0	4,780,200	0	0	0	1	250	51,532.34
885	2,520,000	2,156,800	0	4,676,800	0	0	0	2	500	50,488.62
886	2,070,000	2,101,000	0	4,171,000	2	500	0	2	500	45,230.30
887	2,514,200	3,845,000	0	6,359,200	1	250	0	1	250	71,982.73
888	5,149,600	7,613,800	0	12,763,400	0	0	0	0	0	147,151.54
889	4,117,200	6,065,000	0	10,182,200	0	0	0	0	0	115,876.19
890	4,062,600	5,708,600	0	9,771,200	0	0	0	0	0	111,170.82
891	3,805,300	5,579,400	0	9,384,700	0	0	0	0	0	104,992.03
892	9,848,200	10,598,000	0	20,446,200	0	0	0	0	0	214,695.26
893	2,485,300	2,681,700	0	5,167,000	1	250	0	0	1	56,666.73
894	1,246,300	1,392,200	0	2,638,500	0	0	0	0	0	30,156.57
895	3,126,000	2,730,300	0	5,856,300	0	0	0	1	250	66,067.51
896	3,564,500	2,528,000	0	6,092,500	1	250	0	0	2	64,795.51
897	1,747,600	1,312,300	0	3,059,900	0	0	0	0	0	33,169.07
898	20,943,300	17,273,300	873,700	37,342,900	0	0	0	0	0	416,923.82
899	1,651,300	1,459,200	0	3,110,500	0	0	0	1	250	34,457.56
900	2,722,600	3,942,900	0	6,665,500	0	0	0	0	0	74,880.11
901	2,371,500	1,966,400	0	4,337,900	0	0	0	0	0	47,947.38
902	4,447,600	4,205,800	0	8,653,400	0	0	0	0	0	94,494.17
903	4,211,300	3,826,200	0	8,037,500	0	0	0	0	1	88,098.80
904	4,375,600	5,056,300	0	9,431,900	0	0	0	0	0	103,477.57
905	3,585,700	3,162,000	0	6,747,700	0	0	0	0	0	73,774.21
906	4,444,000	3,896,300	0	8,340,300	0	0	0	0	0	90,797.23
907	4,148,400	4,066,700	0	8,215,100	0	0	0	2	500	89,474.16
908	3,955,600	2,862,400	0	6,818,000	0	0	0	1	250	71,531.32
909	3,538,000	2,658,100	0	6,196,100	0	0	0	0	0	66,193.68
910	4,184,100	3,560,800	0	7,744,900	0	0	0	1	250	84,072.59

Page No.	Land Value	Improvement Value	Exemption Amount	Net Taxable Value	-----		Deduction Summary			Billed 1st Half	
					Senior Citizen	Surviving Spouse	Disabled Person	Veteran	Widow		
911	4,474,600	4,829,500	0	9,304,100	0	0	0	0	0	101,596.84	
912	3,137,100	3,413,900	0	6,551,000	0	0	0	2	500	70,744.17	
913	3,657,500	3,261,700	0	6,919,200	1	250	0	0	0	73,286.44	
914	3,932,200	3,562,600	0	7,494,800	0	0	0	0	0	78,934.58	
915	3,638,300	3,232,500	0	6,870,800	0	0	0	0	0	73,299.89	
916	3,749,500	2,878,800	0	6,628,300	0	0	0	1	250	71,429.18	
917	3,539,500	3,478,800	0	7,018,300	0	0	0	0	1	250	74,499.18
918	3,614,500	2,995,100	0	6,609,600	0	0	0	0	0	69,923.50	
919	3,096,000	2,329,200	0	5,425,200	1	250	0	2	500	56,896.30	
920	3,525,500	2,672,300	0	6,197,800	0	0	0	2	500	65,965.97	
921	4,172,300	3,511,500	0	7,683,800	0	0	0	0	0	82,133.10	
922	3,721,600	3,484,800	0	7,206,400	0	0	0	1	250	76,595.96	
923	4,164,800	3,567,100	0	7,731,900	0	0	0	0	0	83,723.87	
924	3,935,200	3,525,600	0	7,460,800	0	0	0	1	250	80,615.74	
925	3,539,200	3,513,700	0	7,052,900	0	0	0	0	0	77,965.41	
926	3,325,100	3,045,000	0	6,370,100	0	0	0	0	0	69,173.31	
927	3,624,300	3,396,800	0	7,021,100	0	0	0	0	0	75,308.66	
928	2,707,100	2,335,200	0	5,042,300	0	0	0	0	0	54,622.72	
929	4,198,400	3,369,700	0	7,568,100	0	0	0	4	1000	81,244.50	
930	4,145,300	3,847,800	0	7,993,100	0	0	0	1	250	86,637.17	
931	4,108,400	3,651,900	0	7,760,300	0	0	0	1	250	84,379.57	
932	4,275,900	3,372,000	0	7,647,900	0	0	0	1	250	82,144.27	
933	3,684,400	2,620,800	0	6,305,200	0	0	0	0	0	66,577.58	
934	3,971,000	3,499,400	0	7,470,400	0	0	0	1	250	80,166.08	
935	4,482,200	3,593,700	0	8,075,900	0	0	0	0	0	87,718.98	
936	4,159,500	3,763,300	0	7,922,800	0	0	0	0	0	85,882.84	
937	4,166,800	3,798,400	0	7,965,200	0	0	0	0	0	86,417.02	
938	2,872,700	2,623,700	0	5,496,400	0	0	0	0	0	60,523.28	
939	4,047,200	2,621,000	0	6,668,200	0	0	0	0	0	70,576.24	
940	4,000,400	3,038,600	0	7,039,000	0	0	0	2	500	75,552.89	
941	4,585,300	3,900,300	0	8,485,600	0	0	0	0	0	92,600.48	
942	4,284,500	3,550,500	0	7,835,000	0	0	0	0	0	85,770.15	
943	4,577,900	3,858,100	0	8,436,000	0	0	0	1	250	91,795.72	
944	3,275,100	3,067,900	0	6,343,000	0	0	0	1	250	69,265.51	
945	3,235,100	2,907,800	0	6,142,900	0	0	0	1	250	68,278.16	
946	3,162,900	5,945,200	0	9,108,100	0	0	0	0	1	250	104,310.58
947	3,902,100	7,605,500	0	11,507,600	0	0	0	0	0	132,052.73	
948	3,868,100	6,919,900	0	10,788,000	0	0	0	0	0	121,633.48	
949	4,460,300	9,701,200	0	14,161,500	0	0	0	0	0	163,756.65	
950	4,430,900	9,873,300	0	14,304,200	0	0	0	0	0	165,716.05	
951	3,429,800	4,412,700	0	7,842,500	0	0	0	0	0	86,871.36	
952	3,236,000	3,160,100	0	6,396,100	0	0	0	0	0	69,892.98	
953	2,760,500	2,832,900	0	5,593,400	0	0	0	2	500	62,449.89	
954	2,878,900	2,660,100	0	5,539,000	0	0	0	0	2	500	60,876.70
955	4,065,800	5,311,800	0	9,377,600	0	0	0	1	250	103,932.53	
956	4,037,900	5,189,800	0	9,227,700	0	0	0	1	250	101,517.61	
957	4,446,700	6,368,500	0	10,815,200	0	0	0	0	0	117,147.63	
958	3,454,500	2,838,100	0	6,292,600	0	0	0	0	0	67,853.72	
959	3,807,800	2,957,000	0	6,764,800	0	0	0	1	250	71,991.50	
960	3,661,000	2,263,100	0	5,924,100	0	0	0	0	0	62,108.16	
961	4,141,700	3,173,400	0	7,315,100	0	0	0	2	500	77,627.32	
962	3,509,300	2,367,500	0	5,876,800	0	0	0	0	0	62,550.78	
963	3,943,400	2,896,400	0	6,839,800	0	0	0	0	0	73,476.03	
964	3,531,700	3,778,100	0	7,309,800	0	0	0	0	0	56,619.71	
965	3,645,100	3,155,500	0	6,800,600	0	0	0	0	1	250	73,543.54
966	3,868,700	2,380,400	0	6,249,100	0	0	0	0	1	250	65,707.12
967	3,451,500	3,031,200	0	6,482,700	0	0	0	0	0	69,424.53	
968	3,801,600	3,458,900	0	7,260,500	0	0	0	3	750	77,532.85	
969	3,970,400	2,655,000	0	6,625,400	0	0	0	0	1	250	69,929.97
970	4,241,400	2,641,400	0	6,882,800	0	0	0	0	0	72,318.47	
971	4,310,400	2,504,000	0	6,814,400	0	0	0	0	0	71,145.63	
972	3,263,400	3,036,500	0	6,299,900	0	0	0	2	500	67,673.00	
973	3,886,300	4,139,600	0	8,025,900	0	0	0	0	0	91,419.43	
974	4,133,800	4,014,400	0	8,148,200	0	0	0	0	0	93,477.45	
975	2,752,900	3,356,400	0	6,109,300	0	0	0	0	0	67,948.81	

Page No.	Land Value	Improvement Value	Exemption Amount	Net Taxable Value	Deduction Summary					Billed 1st Half
					Senior Citizen	Surviving Spouse	Disabled Person	Veteran	Widow	
976	4,187,600	5,628,900	0	9,816,500	0	0	0	0	0	107,329.49
977	4,285,300	2,617,200	0	6,902,500	0	0	0	0	0	72,190.51
978	3,860,200	3,158,800	0	7,019,000	0	0	0	1	250	74,758.64
979	3,847,500	3,541,000	0	7,388,500	0	0	0	2	500	79,245.65
980	4,143,800	4,065,400	0	8,209,200	0	0	0	2	500	88,030.14
981	3,509,900	3,553,300	0	7,063,200	0	0	0	0	0	79,917.75
982	4,235,800	4,257,700	0	8,493,500	0	0	0	0	1 250	96,457.69
983	2,148,500	3,374,200	0	5,522,700	0	0	0	0	0	63,272.79
984	4,013,000	5,953,300	0	9,966,300	0	0	0	1	250	110,205.23
985	3,912,600	4,255,200	0	8,167,800	0	0	0	0	0	91,810.38
986	4,049,300	4,644,400	0	8,693,700	0	0	0	0	0	100,448.65
987	4,060,300	4,597,800	0	8,658,100	0	0	0	1	250	98,833.26
988	3,750,800	3,952,500	0	7,703,300	0	0	0	2	500	88,195.70
989	4,188,400	4,599,800	0	8,788,200	0	0	0	0	0	98,233.35
990	5,466,900	7,032,100	0	12,499,000	0	0	0	0	0	135,005.33
991	5,498,900	7,393,000	0	12,891,900	0	0	0	0	0	139,649.69
992	3,894,800	4,883,000	0	8,777,800	0	0	0	0	0	99,925.06
993	3,044,100	3,749,200	0	6,793,300	0	0	0	0	0	73,589.88
994	3,676,000	3,950,600	0	7,626,600	0	0	0	1	250	87,618.62
995	3,622,400	4,364,900	0	7,987,300	1	250	0	0	1 250	86,357.21
996	4,556,500	5,244,600	0	9,801,100	0	0	0	0	0	106,090.92
997	4,281,600	5,320,900	0	9,602,500	0	0	0	0	0	104,554.16
998	4,093,600	4,967,300	0	9,060,900	0	0	0	1	250	97,888.80
999	2,732,800	3,340,600	0	6,073,400	1	250	0	1	250	66,787.24
1000	3,542,500	3,759,900	0	7,302,400	0	0	0	0	0	80,885.14
1001	4,143,200	5,152,500	0	9,295,700	0	0	0	1	250	100,195.70
1002	4,159,400	5,064,700	0	9,224,100	0	0	0	0	0	98,199.28
1003	4,434,000	5,205,700	0	9,639,700	0	0	0	2	500	103,380.23
1004	4,348,400	4,849,400	0	9,197,800	0	0	0	0	0	101,201.20
1005	4,195,700	4,969,000	0	9,164,700	0	0	0	0	0	98,471.65
1006	3,695,500	5,411,900	0	9,107,400	0	0	0	0	0	99,886.32
1007	4,021,000	5,609,600	0	9,630,600	0	0	0	0	0	105,020.21
1008	4,431,500	5,782,200	0	10,213,700	0	0	0	0	0	111,405.62
1009	3,968,000	4,913,600	0	8,881,600	0	0	0	0	1 250	98,302.04
1010	4,139,200	6,392,400	0	10,531,600	0	0	0	0	0	116,620.51
1011	1,992,600	3,619,300	0	5,611,900	0	0	0	0	0	61,103.24
1012	3,765,600	5,666,100	0	9,431,700	0	0	0	0	0	104,260.63
1013	4,468,700	5,556,500	0	10,025,200	0	0	0	0	0	108,098.46
1014	4,488,700	5,487,500	0	9,976,200	0	0	0	0	0	107,954.06
1015	4,459,800	5,504,800	0	9,964,600	0	0	0	0	0	108,339.12
1016	4,456,100	5,658,400	0	10,114,500	0	0	0	1	250	109,330.60
1017	4,479,200	5,624,500	0	10,103,700	0	0	0	0	0	110,258.63
1018	4,455,400	5,448,800	0	9,904,200	0	0	0	1	250	107,840.81
1019	4,424,800	5,140,900	0	9,565,700	0	0	0	1	250	104,273.00
1020	4,429,500	5,257,100	0	9,686,600	0	0	0	1	250	105,228.02
1021	4,174,600	5,584,800	0	9,759,400	0	0	0	0	0	107,118.17
1022	4,425,500	5,532,900	0	9,958,400	0	0	0	1	250	108,609.15
1023	4,142,900	5,237,000	0	9,379,900	0	0	0	0	0	102,371.67
1024	4,929,700	6,544,200	0	11,473,900	0	0	0	0	0	123,854.70
1025	5,022,200	6,725,400	0	11,747,600	0	0	0	0	0	125,922.11
1026	5,403,700	7,312,900	0	12,716,600	0	0	0	1	250	137,654.51
1027	5,335,200	6,496,200	0	11,831,400	0	0	0	0	0	125,783.60
1028	4,823,900	5,558,200	0	10,382,100	0	0	1	250	0	109,875.33
1029	4,281,800	5,226,500	0	9,508,300	0	0	0	0	0	102,787.30
1030	4,425,500	5,273,100	0	9,698,600	0	0	0	0	0	104,876.99
1031	4,438,400	5,326,900	0	9,765,300	0	0	0	0	0	107,509.11
1032	4,369,700	6,092,400	0	10,462,100	0	0	0	0	0	115,731.79
1033	4,487,400	6,557,300	0	11,044,700	0	0	0	0	0	122,484.64
1034	5,397,000	6,428,600	0	11,825,600	0	0	0	0	0	126,905.95
1035	5,397,500	6,765,800	0	12,163,300	0	0	0	0	0	130,899.89
1036	4,237,700	5,552,100	0	9,789,800	0	0	0	0	0	105,252.67
1037	4,957,800	6,354,100	0	11,311,900	0	0	0	0	0	123,624.58
1038	5,417,500	6,849,300	0	12,266,800	0	0	0	0	0	131,929.48
1039	5,402,500	6,702,000	0	12,104,500	0	0	0	0	0	130,628.69
1040	4,772,000	5,884,100	0	10,656,100	0	0	0	0	0	114,886.55

Page No.	Land Value	Improvement Value	Exemption Amount	Net Taxable Value	-----		Deduction Summary			-----		Billed 1st Half
					Senior Citizen	Surviving Spouse	Disabled Person	Veteran	Widow			
1041	5,472,700	7,188,400	0	12,661,100	0	0	0	0	0	0	136,701.80	
1042	5,426,300	7,235,700	0	12,662,000	0	0	0	0	0	0	136,591.44	
1043	5,283,400	6,156,000	0	11,439,400	0	0	0	0	0	0	121,327.07	
1044	5,227,600	5,796,600	0	11,024,200	0	0	0	0	0	0	116,840.06	
1045	5,390,100	7,450,500	0	12,840,600	0	0	0	0	0	0	136,822.72	
1046	5,265,700	7,172,800	0	12,438,500	0	0	0	0	0	0	133,564.87	
1047	4,941,100	6,233,900	0	11,175,000	0	0	0	0	0	0	119,076.51	
1048	5,427,700	6,666,000	0	12,093,700	0	0	0	0	0	0	130,525.41	
1049	5,485,900	7,194,900	0	12,680,800	0	0	0	0	0	0	136,634.87	
1050	3,896,300	4,843,700	0	8,740,000	0	0	0	0	0	0	95,705.73	
1051	3,046,200	3,349,600	0	6,395,800	0	0	0	0	0	0	70,193.50	
1052	2,873,400	3,218,700	0	6,092,100	0	0	0	0	2	500	67,594.89	
1053	5,307,000	6,831,000	0	12,138,000	0	0	0	0	0	0	129,892.58	
1054	5,285,600	6,299,100	0	11,584,700	0	0	0	0	0	0	122,798.10	
1055	4,834,000	5,654,100	0	10,488,100	0	0	0	0	0	0	111,368.05	
1056	5,205,700	5,881,100	0	11,086,800	0	0	0	0	0	0	117,443.50	
1057	4,851,600	5,598,600	0	10,450,200	0	0	0	0	0	0	111,034.65	
1058	5,215,800	6,306,900	0	11,522,700	0	0	0	0	0	0	121,743.87	
1059	5,221,700	6,392,600	0	11,614,300	0	0	0	0	0	0	123,502.52	
1060	4,867,800	5,628,600	0	10,496,400	0	0	0	0	0	0	111,816.52	
1061	5,271,900	6,581,500	0	11,853,400	0	0	0	0	0	0	126,749.79	
1062	5,398,900	6,623,100	0	12,022,000	0	0	0	0	0	0	129,918.39	
1063	359,900	278,000	0	637,900	0	0	0	0	0	0	7,234.20	
1064	401,000	513,600	0	914,600	0	0	0	0	0	1 250	10,586.59	
1065	3,697,400	3,101,100	0	6,798,500	0	0	0	0	0	0	73,113.88	
1066	3,201,000	3,135,400	0	6,336,400	0	0	0	0	0	0	68,399.63	
1067	3,208,700	3,159,400	0	6,368,100	0	0	0	0	0	0	69,352.92	
1068	4,079,600	3,547,900	0	7,627,500	0	0	0	0	1	250	81,560.81	
1069	3,605,800	4,379,600	0	7,985,400	0	0	0	0	0	0	91,283.28	
1070	3,878,000	4,690,300	0	8,568,300	0	0	0	0	0	0	97,444.42	
1071	3,614,200	4,343,400	0	7,957,600	0	0	0	0	0	0	90,237.19	
1072	4,201,300	4,038,500	0	8,239,800	0	0	0	0	1	250	90,116.92	
1073	4,117,100	7,354,000	0	11,471,100	0	0	0	0	0	0	128,918.17	
1074	3,479,700	3,985,700	0	7,465,400	0	0	0	0	0	0	82,199.45	
1075	4,135,600	3,084,300	0	7,219,900	0	0	0	0	0	0	77,412.43	
1076	3,849,300	3,178,300	0	7,027,600	0	0	0	0	0	0	76,055.30	
1077	3,399,500	2,598,700	0	5,998,200	0	0	0	0	1	250	65,330.23	
1078	4,324,400	6,067,600	0	10,392,000	0	0	0	0	0	0	111,351.61	
1079	3,785,800	2,693,700	0	6,479,500	0	0	0	0	1	250	69,315.98	
1080	3,728,300	5,116,900	0	8,845,200	0	0	0	0	1	250	96,708.30	
1081	4,378,300	6,903,500	0	11,281,800	0	0	0	0	0	0	120,046.26	
1082	4,207,300	6,118,400	0	10,325,700	0	0	0	0	0	0	110,115.37	
1083	4,285,200	5,077,000	0	9,362,200	0	0	0	0	1	250	99,709.65	
1084	4,052,100	3,365,500	0	7,417,600	0	0	0	0	0	0	79,404.73	
1085	3,706,900	2,810,500	0	6,517,400	0	0	0	0	0	0	70,420.10	
1086	4,119,800	2,951,800	0	7,071,600	0	0	0	0	0	0	76,048.25	
1087	3,914,400	3,359,500	0	7,273,900	1	250	0	0	0	0	77,736.47	
1088	4,133,000	3,164,800	0	7,297,800	0	0	0	0	1	250	78,025.87	
1089	4,063,400	2,839,100	0	6,902,500	0	0	0	0	1	250	74,015.49	
1090	4,042,200	3,438,100	0	7,480,300	0	0	0	0	0	0	80,860.50	
1091	4,063,900	3,258,100	0	7,322,000	0	0	0	0	0	0	78,863.49	
1092	4,016,000	3,438,000	0	7,454,000	0	0	0	0	1	250	79,083.64	
1093	3,809,500	4,087,700	0	7,897,200	0	0	0	0	0	1 250	85,992.64	
1094	4,181,700	4,939,900	0	9,121,600	0	0	0	0	1	250	98,343.09	
1095	3,883,500	4,326,600	0	8,210,100	0	0	0	0	0	0	89,767.09	
1096	3,159,600	2,814,300	0	5,973,900	0	0	0	0	0	0	64,446.76	
1097	4,101,500	3,893,100	0	7,994,600	0	0	0	0	0	0	87,129.64	
1098	3,674,200	3,944,200	0	7,618,400	0	0	0	0	1	250	82,564.60	
1099	3,777,700	3,288,800	0	7,066,500	0	0	0	0	1	250	75,904.47	
1100	2,668,400	3,520,800	0	6,189,200	0	0	0	0	1	250	69,258.45	
1101	3,359,200	3,260,700	0	6,619,900	0	0	0	0	2	500	70,982.50	
1102	4,000,100	3,586,300	0	7,586,400	0	0	0	0	1	250	81,344.77	
1103	1,441,000	65,326,500	0	66,767,500	0	0	0	0	0	0	781,483.73	

District Totals	3,500,171,300	3,639,117,100	3,591,000	7,135,697,400	60	15,000	0	0	12	3,000	415103,750	85	21,250	77,468,559.12
-----------------	---------------	---------------	-----------	---------------	----	--------	---	---	----	-------	------------	----	--------	---------------

Page No.	Land Value	Improvement Value	Exemption Amount	Net Taxable Value
1	0	0	0	0
2	0	0	0	0
District Total	0	0	0	0

<u>Page No.</u>	<u>Reported Depreciated Book Value</u>	<u>Tangible Value of Tangible Personal Property</u>	<u>Billed 1st Half</u>
1	3,488,595	3,488,595	39,526.88
District Total	3,488,595	3,488,595	39,526.88

Page No.	Land Value	Improvement Value	Exemption Amount	Net Taxable Value
1	4,933,900	1,922,600	0	6,856,500
2	3,556,800	6,513,100	0	10,069,900
3	699,000	2,079,700	0	2,778,700
4	4,315,600	6,707,400	0	11,023,000
5	1,735,000	0	0	1,735,000
6	1,005,700	145,600	0	1,151,300
7	488,000	901,600	0	1,389,600
8	2,900,200	2,886,400	0	5,786,600
9	3,698,000	9,740,200	0	13,438,200
10	4,711,400	6,152,700	0	10,864,100
11	760,600	7,266,100	0	8,026,700
12	28,517,700	9,789,600	0	38,307,300
13	8,457,700	6,552,200	0	15,009,900
14	4,522,000	2,765,400	0	7,287,400
15	5,114,200	19,872,400	0	24,986,600
16	3,064,100	14,120,900	0	17,185,000
17	1,421,600	6,720,400	0	8,142,000
18	2,491,600	786,000	0	3,277,600
19	1,616,300	614,400	0	2,230,700
20	820,700	673,800	0	1,494,500
21	3,265,600	8,154,200	0	11,419,800
22	757,300	202,100	0	959,400
23	1,835,400	2,205,500	0	4,040,900
24	1,875,200	3,502,100	0	5,377,300
25	2,001,600	1,227,100	0	3,228,700
26	5,207,700	245,300	0	5,453,000
27	4,451,200	0	0	4,451,200
28	3,000,100	142,600	0	3,142,700
29	3,352,700	0	0	3,352,700
30	6,256,300	1,022,000	0	7,278,300
31	1,431,600	10,000	0	1,441,600
32	6,634,200	543,200	0	7,177,400
33	2,182,500	0	0	2,182,500
34	16,946,800	444,200	0	17,391,000
35	2,240,200	314,400	0	2,554,600
36	15,632,900	14,726,600	0	30,359,500
37	2,998,900	238,700	0	3,237,600
38	5,253,700	0	0	5,253,700
39	6,903,100	23,086,400	0	29,989,500
40	1,925,800	1,531,300	0	3,457,100
41	4,903,400	1,101,300	0	6,004,700
42	3,160,400	349,700	0	3,510,100
43	1,353,300	1,425,000	0	2,778,300
44	5,672,800	9,212,500	0	14,885,300
45	3,827,900	378,000	0	4,205,900
46	5,201,200	189,700	0	5,390,900
47	4,703,100	6,271,100	0	10,974,200
48	4,976,300	262,200	0	5,238,500
49	3,532,900	133,700	0	3,666,600
50	5,326,500	0	0	5,326,500
51	2,252,100	1,153,600	0	3,405,700
52	4,103,500	7,307,000	0	11,410,500
53	2,999,000	0	0	2,999,000
54	1,412,800	0	0	1,412,800
55	2,036,300	391,800	0	2,428,100
District Total	234,444,400	191,981,800	0	426,426,200

2022 Tax List Page Totals Report - Special Taxes
 ** Tax Code F01 **

Taxing District 10 Hillsborough Twp

18 Somerset County Page 1

Page No.	Ratables Net Value	Railroads Net Value	Public Utility Net Value	Exempts Net Value
1	2,981,100		3,488,595	3,057,400
2	3,175,200			2,900
3	2,115,500			
4	5,232,600			672,700
5	5,929,500			436,300
6	5,745,400			150,000
7	6,008,300			
8	3,487,600			1,405,000
9	4,020,600			
10	4,284,600			760,500
11	4,931,600			371,700
12	5,277,200			9,472,200
13	5,451,100			
14	4,853,700			
15	553,300			32,600
16	3,404,400			562,500
17	5,083,200			
18	4,358,300			
19	6,731,700			
20	7,639,800			
21	7,850,100			
22	7,445,600	0		
23	4,649,300			25,100
24	1,364,500	0		20,400
25	3,882,200	0		
26	2,968,100			2,708,500
27	5,876,900			
28	2,588,800			
29	5,118,500			
30	5,919,700			
31	6,646,300			
32	6,770,000			241,600
33	7,547,400	0		55,500
34	4,076,700			8,030,400
35	22,014,400			1,585,400
36	5,209,300			
37	2,065,400			
38	4,436,500			859,000
39	6,562,400			215,400
40	8,703,300			
41	8,560,900			
42	6,141,500			599,600
43	6,748,700			
44	8,304,400			
45	4,709,900			2,000
46	5,812,100			
47	9,576,300			
48	10,472,800			
49	9,509,500			
50	3,064,300			526,600
51	4,273,500			391,400
52	5,371,500			641,400
53	3,922,700			
54	2,729,300			9,500
55	1,086,900			
56	3,196,300			326,600
57	3,366,900			6,400
58	2,392,700			110,700
59	2,044,800			66,900
60	3,036,900			
61	3,280,900			3,900
62	2,417,700			782,500
63	2,261,900			157,700
64	2,700,300			

2022 Tax List Page Totals Report - Special Taxes
 ** Tax Code F01 **

Taxing District 10 Hillsborough Twp

18 Somerset County Page 2

Page No.	Ratables Net Value	Railroads Net Value	Public Utility Net Value	Exempts Net Value
65	3,255,900			
66	2,817,800			409,600
67	2,840,800			
68	2,173,900			285,900
69	958,400			1,404,700
70	6,134,800			4,460,600
71	2,157,000			
72	1,841,600			
73	2,255,200			
74	1,969,000			
75	7,049,000			6,707,800
76	7,607,300			
77	5,709,500			
78	5,986,100			
79	6,273,800			
80	5,879,800			
81	7,148,000			
82	7,094,200			
83	7,924,000			
84	7,445,300			
85	6,145,400			
86	6,192,100			
87	6,194,300			
88	5,600,000			
89	5,689,900			
90	6,196,400			
91	6,131,900			
92	5,807,100			
93	7,956,900			
94	5,746,900			
95	6,948,600			
96	6,935,200			
97	6,572,200			
98	4,935,900			416,700
99	4,506,400			
100	5,475,800			
101	5,795,100			
102	5,944,300			
103	5,730,200			399,000
104	4,493,500			1,092,500
105	13,109,700	0		712,500
106	5,962,200			
107	5,371,100			519,500
108	5,702,100			
109	5,265,400			
110	3,407,100			9,011,700
111	5,974,100			634,400
112	5,572,100			297,000
113	7,533,300			948,800
114	6,725,800			
115	4,743,000			
116	2,744,000			
117	3,614,000			2,352,100
118	1,622,600			686,400
119	1,135,400			342,600
120	1,933,700			12,500
121	2,866,600			183,500
122	2,950,000			151,300
123	4,062,500			7,521,800
124	4,988,800			
125	4,727,800			
126	2,682,100			0
127	3,225,000			0
128	6,265,200			

2022 Tax List Page Totals Report - Special Taxes
 ** Tax Code F01 **

Taxing District 10 Hillsborough Twp

18 Somerset County Page 3

Page No.	Ratables Net Value	Railroads Net Value	Public Utility Net Value	Exempts Net Value
129	5,784,600			
130	5,255,900			
131	5,230,000			
132	2,848,900			0
133	2,443,300			350,200
134	4,266,300			
135	4,962,800			
136	4,873,800			379,600
137	5,279,900			
138	45,195,200			2,354,500
139	37,747,400			
140	31,511,200			4,639,700
141	3,465,100			
142	1,232,100			
143	1,204,700			
144	1,205,100			
145	2,073,700			
146	6,839,600			529,500
147	7,513,000			
148	7,630,600			
149	6,497,300			415,700
150	6,091,400			
151	5,870,600			186,200
152	5,753,700			0
153	7,129,400			0
154	5,834,800			
155	1,854,500			
156	1,525,700			
157	3,907,200			
158	1,210,500			
159	1,217,400			
160	5,015,500			
161	4,677,600			
162	4,242,800			
163	5,679,900			528,800
164	7,580,200			
165	7,612,000			
166	8,130,800			
167	4,889,500			
168	13,528,200			28,923,100
169	5,764,600			13,570,400
170	7,442,600	0		0
171	18,795,200			
172	7,783,400			
173	13,158,900			
174	7,176,600			1,064,200
175	6,113,400			
176	6,643,500			
177	5,756,700			
178	6,385,600			
179	14,091,700			375,300
180	8,447,800	0		
181	5,190,300			1,500
182	5,059,600			
183	6,906,700			
184	8,101,600			
185	10,116,700			
186	10,038,300			
187	9,020,900			701,000
188	7,371,400			319,600
189	2,962,400			2,423,200
190	8,231,800			441,600
191	6,181,600			
192	9,432,000			229,000

2022 Tax List Page Totals Report - Special Taxes
 ** Tax Code F01 **

Taxing District 10 Hillsborough Twp

18 Somerset County Page 4

Page No.	Ratables Net Value	Railroads Net Value	Public Utility Net Value	Exempts Net Value
193	8,999,100			
194	7,297,300			783,200
195	12,614,500			
196	10,549,500			
197	13,125,400			
198	12,757,400			
199	12,901,200			
200	11,742,900			
201	12,791,000			
202	12,604,800			
203	6,441,400			
204	5,452,400			
205	5,052,700			2,388,300
206	5,585,200			
207	10,483,400			124,600
208	7,008,500			
209	5,122,700			420,800
210	5,081,300			
211	5,174,700			151,500
212	2,561,900	0		
213	3,646,500	0		21,707,800
214	6,017,600			129,400
215	7,848,200			
216	7,751,200			
217	7,157,100			735,900
218	8,015,000			
219	7,790,800			
220	7,955,600			
221	7,309,200			550,900
222	7,670,900			
223	7,936,100			
224	7,181,700			71,600
225	7,002,300			
226	6,635,700			267,000
227	7,790,400			
228	7,439,200			
229	6,579,200			
230	6,683,500			
231	7,757,100			
232	7,962,400			827,100
233	6,849,200			
234	6,756,900			202,000
235	4,318,500			519,400
236	4,618,100			256,700
237	5,530,900			635,000
238	7,630,300			
239	6,900,200			
240	7,797,700			
241	7,133,500			106,900
242	7,661,200			
243	7,260,700			147,100
244	7,615,100			
245	7,984,100			
246	7,878,400			
247	8,002,600			
248	6,588,600			
249	2,856,800	0		15,212,200
250	7,587,500			
251	12,987,700			105,000
252	7,953,300			
253	8,283,800			
254	8,998,900			
255	9,361,200			
256	9,463,700			

2022 Tax List Page Totals Report - Special Taxes
 ** Tax Code F01 **

Taxing District 10 Hillsborough Twp

18 Somerset County Page 5

Page No.	Ratables Net Value	Railroads Net Value	Public Utility Net Value	Exempts Net Value
257	8,621,400			
258	7,895,800			700
259	7,460,300			33,800
260	7,026,500			174,000
261	7,334,100			
262	8,016,600			
263	8,328,300			43,200
264	8,495,300			
265	7,529,600			262,500
266	7,838,700			14,500
267	8,542,700			
268	9,409,500			
269	9,474,200			
270	9,588,000			
271	7,521,400			
272	6,967,600			
273	6,989,700			183,900
274	7,311,400			
275	7,495,300			
276	7,407,000			
277	6,402,200			201,000
278	6,997,300			
279	7,340,600			
280	7,621,100			
281	6,315,000			6,713,100
282	7,403,000			
283	7,202,800			
284	6,943,600			
285	6,874,700			516,000
286	7,526,500			
287	7,506,300			
288	6,203,000			0
289	6,171,500			
290	6,609,700			
291	7,852,400			
292	7,710,900			
293	7,945,100			
294	7,423,100			
295	7,608,500			
296	8,117,900			
297	5,639,400			
298	6,103,500			
299	6,600,300			
300	12,175,400			0
301	7,705,800			
302	8,227,600			
303	8,167,900			
304	10,510,900			
305	7,383,100			
306	7,613,400			
307	6,934,100			524,800
308	5,644,800			
309	5,404,800			
310	5,387,000			
311	5,384,700			
312	5,416,300			
313	5,400,100			
314	5,355,300			
315	6,516,800			549,400
316	7,634,000			
317	7,375,400			
318	7,238,100			
319	7,420,400			
320	6,644,400			553,400

2022 Tax List Page Totals Report - Special Taxes
 ** Tax Code F01 **

Taxing District 10 Hillsborough Twp

18 Somerset County Page 6

Page No.	Ratables Net Value	Railroads Net Value	Public Utility Net Value	Exempts Net Value
321	8,538,600			
322	8,028,000			
323	9,431,200			
324	9,001,100			304,200
325	7,513,400	0		880,500
326	7,634,400			
327	7,482,200			
328	7,869,200			
329	8,877,500			
330	8,737,200			
331	3,375,400			100,200
332	4,335,300			0
333	5,106,500			
334	5,076,200			
335	4,635,500			365,100
336	4,933,200			0
337	3,503,300			0
338	4,107,100			
339	4,163,600			
340	3,800,200			
341	3,745,400			
342	2,949,200			
343	2,717,600			
344	2,711,900			
345	4,112,900			0
346	4,834,300			
347	4,990,500			
348	4,594,400			
349	5,122,500			
350	5,856,400			
351	7,140,000			
352	4,204,100			
353	4,017,400			
354	3,818,100			
355	4,130,900			
356	3,951,700			
357	3,638,500			
358	3,690,300			
359	4,065,800			
360	4,265,900			
361	3,637,700			0
362	5,516,000			255,100
363	7,586,000			
364	5,506,500			295,000
365	7,455,300			
366	6,925,400			
367	6,162,200			
368	15,862,900			
369	5,843,800			214,100
370	6,374,000			
371	5,883,900			
372	5,962,100			
373	12,376,000			0
374	5,313,600			11,700
375	3,333,600			0
376	5,134,100			44,100
377	6,091,100			423,800
378	3,604,300			986,900
379	4,895,500			
380	3,833,100			0
381	4,722,500			
382	4,042,800			41,000
383	3,061,700			0
384	4,305,000			

2022 Tax List Page Totals Report - Special Taxes
 ** Tax Code F01 **

Taxing District 10 Hillsborough Twp

18 Somerset County Page 7

Page No.	Ratables Net Value	Railroads Net Value	Public Utility Net Value	Exempts Net Value
385	3,807,500			292,700
386	4,287,000			
387	4,329,000			
388	4,262,300			
389	4,283,200			
390	4,252,000			
391	3,999,200			291,600
392	4,291,500			
393	4,251,600			
394	4,286,200			
395	3,803,700			308,000
396	4,230,700			
397	4,284,500			
398	4,315,300			
399	4,205,800			
400	4,147,100			
401	3,987,200			561,200
402	1,985,800			
403	1,964,400			
404	1,973,600			
405	1,899,900			0
406	1,982,200			
407	1,975,400			
408	1,893,100			
409	1,946,500			
410	1,958,900			
411	1,960,900			
412	1,888,600			
413	2,085,700			
414	1,993,300			
415	2,015,100			
416	1,997,700			
417	1,931,100			
418	2,043,200			
419	2,109,100			
420	2,061,900			
421	1,916,200			
422	1,900,200			
423	3,042,600			0
424	3,711,200			
425	3,710,000			
426	3,611,500			
427	3,505,800			0
428	3,684,000			
429	3,791,400			
430	3,766,400			
431	3,519,500			0
432	3,740,500			
433	3,737,900			
434	3,803,800			
435	3,797,600			
436	3,786,400			
437	3,330,200			0
438	3,518,700			
439	3,490,000			
440	3,491,800			
441	3,500,500			
442	3,562,900			
443	3,466,700			
444	2,757,900			0
445	2,381,100			
446	2,249,400			
447	2,277,400			
448	3,046,900			0

2022 Tax List Page Totals Report - Special Taxes
 ** Tax Code F01 **

Taxing District 10 Hillsborough Twp

18 Somerset County Page 8

Page No.	Ratables Net Value	Railroads Net Value	Public Utility Net Value	Exempts Net Value
449	3,860,200			
450	3,806,100			
451	3,816,500			
452	3,895,200			
453	3,826,500			
454	3,793,100			
455	2,677,400			
456	2,315,000			
457	2,264,600			
458	21,624,800			0
459	3,378,000			
460	3,317,600			
461	3,378,900			
462	3,984,500			0
463	5,226,500			361,800
464	4,174,200			9,250,900
465	5,149,800			
466	9,667,700			
467	5,436,900			
468	5,618,900			
469	5,579,800			
470	5,518,500			
471	5,649,200			
472	5,703,800			
473	5,847,400			
474	5,549,300			
475	6,068,500			712,600
476	5,493,300			
477	6,659,400			1,078,100
478	5,403,000			
479	6,904,900			
480	6,135,700			16,400
481	9,513,100			
482	6,195,600			
483	8,330,100			
484	3,538,700			
485	3,606,200			
486	3,534,200			
487	3,462,600			
488	3,563,300			
489	3,674,400			
490	3,603,600			
491	3,537,500			
492	3,476,100			
493	2,499,400			
494	2,336,400			
495	2,129,300			0
496	2,258,000			
497	2,744,300			
498	2,726,900			
499	2,857,000			
500	2,944,700			
501	3,317,000			
502	3,268,500			
503	3,020,800			
504	1,893,700			
505	1,926,300			
506	1,962,600			
507	1,989,900			
508	11,490,800			0
509	2,771,700			
510	2,717,100			
511	2,767,500			
512	2,738,700			

2022 Tax List Page Totals Report - Special Taxes
 ** Tax Code F01 **

Taxing District 10 Hillsborough Twp

18 Somerset County Page 9

Page No.	Ratables Net Value	Railroads Net Value	Public Utility Net Value	Exempts Net Value
513	3,874,700			0
514	7,097,800			0
515	9,930,600			
516	7,504,500			
517	5,731,900			
518	5,128,200			0
519	3,870,400			162,300
520	3,990,600			
521	4,012,400			
522	3,989,000			
523	4,010,800			
524	4,033,500			
525	3,966,900			
526	4,017,300			
527	4,000,300			
528	4,006,400			
529	3,991,200			
530	3,686,300			0
531	3,996,200			
532	4,028,700			
533	4,026,000			
534	4,005,100			
535	4,014,900			
536	4,021,500			
537	3,582,400			0
538	3,716,200			
539	3,687,400			
540	3,436,000			269,100
541	3,761,600			
542	3,747,000			
543	3,777,400			
544	3,692,200			
545	3,582,000			
546	3,187,700			
547	2,984,800			
548	2,448,300			163,000
549	2,592,900			
550	3,673,700			
551	2,624,900			
552	2,017,500			387,500
553	2,363,600			39,400
554	3,337,600			
555	3,379,600			
556	3,353,300			
557	3,441,600			
558	3,441,200			
559	6,582,600			1,430,200
560	3,453,000			
561	2,677,400			
562	3,202,600			482,500
563	25,842,700			2,223,200
564	4,010,700			
565	3,655,900			0
566	3,498,400			
567	3,546,200			
568	3,163,400			
569	2,391,900			
570	2,403,600			
571	3,522,300			
572	3,976,500			
573	4,180,100			
574	4,143,100			
575	4,143,900			
576	4,171,400			

2022 Tax List Page Totals Report - Special Taxes
 ** Tax Code F01 **

Taxing District 10 Hillsborough Twp

18 Somerset County Page 10

Page No.	Ratables Net Value	Railroads Net Value	Public Utility Net Value	Exempts Net Value
577	4,162,400			
578	3,893,200			303,300
579	3,804,200			0
580	4,073,400			
581	4,026,900			
582	3,986,900			
583	4,061,800			
584	4,051,300			
585	4,030,300			
586	4,032,600			
587	4,076,100			
588	3,723,500			0
589	3,996,100			
590	4,034,100			
591	4,036,200			
592	3,966,200			
593	4,001,400			
594	4,005,600			
595	3,791,100			0
596	4,053,500			
597	4,078,000			
598	4,160,000			
599	4,126,000			
600	4,141,200			
601	3,546,200			225,000
602	4,138,400			
603	3,851,600			0
604	4,102,900			
605	4,103,100			
606	4,077,500			
607	4,114,800			
608	4,118,000			
609	3,839,700			0
610	4,121,500			
611	3,750,700			290,500
612	4,109,300			
613	4,123,000			
614	4,065,000			
615	4,359,000			0
616	5,340,100			
617	21,327,700			
618	13,263,900			4,401,600
619	2,791,900			
620	2,713,800			
621	2,768,700			
622	2,549,100			0
623	2,759,500			
624	2,705,700			
625	2,768,000			
626	7,590,900			0
627	3,587,400			1,163,700
628	5,064,900			
629	5,882,300			359,300
630	6,420,600			
631	3,698,700			1,506,000
632	5,163,800			107,900
633	3,016,200			691,100
634	3,956,800			278,700
635	7,507,700			
636	3,525,400			479,500
637	4,676,300			
638	5,363,700			
639	3,514,300			3,506,900
640	4,239,100			100,000

Page No.	Ratables Net Value	Railroads Net Value	Public Utility Net Value	Exempts Net Value
641	6,561,500			
642	1,170,800			1,528,200
643	2,374,900			3,411,600
644	3,081,600			1,796,600
645	4,323,200			238,600
646	2,429,300			865,400
647	4,357,900			1,235,200
648	5,342,000			1,340,500
649	5,118,900			183,700
650	3,304,600			419,400
651	4,124,100			416,000
652	4,766,700			146,800
653	3,104,100			708,100
654	3,751,100			4,522,200
655	5,237,100			
656	3,567,900			2,169,000
657	1,103,300			1,532,800
658	3,453,600			251,400
659	4,255,500			592,400
660	4,911,800			113,200
661	5,361,100			
662	6,926,600			5,467,700
663	6,449,100			
664	3,976,800			493,700
665	3,227,800			397,200
666	4,888,000			10,900
667	4,463,600			93,700
668	5,072,500			25,200
669	4,578,400			758,500
670	7,260,200			257,500
671	5,427,800			
672	5,955,600			539,500
673	5,478,300			494,100
674	4,125,600			15,573,300
675	7,337,500			
676	5,041,500			20,000
677	4,078,200			1,300
678	2,563,000			676,100
679	11,048,400			626,200
680	3,980,600			30,000
681	6,139,100			209,400
682	5,749,600			681,700
683	3,135,300			447,000
684	7,734,300			
685	8,676,400			
686	8,529,900			594,900
687	8,630,600			500,600
688	9,360,600			
689	7,732,900			58,100
690	5,904,600			
691	7,208,700			32,900
692	7,431,500			
693	8,827,600			
694	8,625,000			
695	9,603,100			14,672,800
696	8,556,700			
697	10,570,000			
698	8,870,400			
699	2,769,800			14,799,000
700	6,198,800			425,500
701	6,689,200			
702	7,039,200			
703	8,431,700			
704	6,155,600			58,600

2022 Tax List Page Totals Report - Special Taxes
 ** Tax Code F01 **

Taxing District 10 Hillsborough Twp

18 Somerset County Page 12

Page No.	Ratables Net Value	Railroads Net Value	Public Utility Net Value	Exempts Net Value
705	5,717,200			347,500
706	7,342,800			
707	7,027,300			56,100
708	6,833,700			
709	7,531,900			
710	6,082,500			63,500
711	6,108,000			1,055,600
712	7,304,100			
713	7,296,500			
714	7,187,900			
715	6,969,100			
716	6,986,700			
717	7,229,500			
718	7,617,900			
719	7,286,000			
720	7,231,900			
721	7,175,200			
722	7,170,400			
723	6,876,600			334,900
724	7,549,000			
725	7,793,600			
726	7,567,700			
727	7,011,600			397,900
728	7,015,900			400
729	7,541,400			
730	6,673,000			407,100
731	6,781,700			532,200
732	7,462,100			
733	7,016,400			
734	12,998,300			197,200
735	7,271,500			
736	6,748,100			
737	6,133,000			17,300
738	8,617,800			25,800
739	1,739,000			205,700
740	2,198,300			
741	4,207,700			0
742	7,139,400			54,900
743	5,127,500			272,000
744	3,453,400			3,035,100
745	3,770,700			1,647,500
746	3,238,000			1,030,100
747	10,814,600			40,000
748	5,930,700			
749	6,534,900			2,123,800
750	8,485,500			
751	6,407,400			25,629,200
752	8,492,500			
753	8,472,300			
754	8,057,400			
755	9,439,700			
756	8,596,600			570,000
757	10,068,800			
758	9,343,100			
759	9,618,400			
760	10,119,200			
761	5,450,000			490,100
762	6,407,900			
763	6,723,800			
764	5,770,900			
765	6,221,500			
766	5,164,500			420,700
767	6,664,000			
768	6,526,800			

2022 Tax List Page Totals Report - Special Taxes
 ** Tax Code F01 **

Taxing District 10 Hillsborough Twp

18 Somerset County Page 13

Page No.	Ratables Net Value	Railroads Net Value	Public Utility Net Value	Exempts Net Value
769	6,658,000			
770	6,149,900			335,500
771	10,191,600			
772	5,896,300			147,800
773	14,299,300			527,400
774	9,191,900			
775	4,987,400			
776	4,997,700			
777	5,043,700			
778	5,004,700			
779	12,062,400			0
780	3,931,100			
781	3,831,700			
782	3,864,000			
783	3,908,200			
784	3,867,600			
785	4,242,800			
786	3,356,200			0
787	3,863,000			
788	4,351,700			
789	4,125,300			
790	3,989,300			
791	3,873,900			
792	3,865,600			
793	3,781,500			
794	3,851,000			
795	3,801,800			
796	3,815,800			
797	3,881,100			
798	4,127,600			
799	3,889,200			
800	3,662,100			275,200
801	3,836,400			
802	3,936,000			
803	5,510,100			614,200
804	6,684,300			423,700
805	4,930,800			799,200
806	4,920,900			
807	8,695,700			
808	5,503,200			
809	5,563,000			
810	5,227,200			263,900
811	7,531,300			
812	10,029,400			
813	10,168,300			
814	10,487,900			
815	10,116,800			
816	10,774,100			
817	10,407,500			
818	10,373,500			
819	10,342,700			
820	9,624,400			
821	7,813,800			
822	10,032,200			
823	9,474,600			
824	10,978,300			
825	11,078,400			
826	7,678,300			2,431,800
827	7,430,600			
828	10,613,100	0		401,600
829	22,543,400			
830	46,451,600			1,159,300
831	6,750,000			187,400
832	11,667,500			

2022 Tax List Page Totals Report - Special Taxes
 ** Tax Code F01 **

Taxing District 10 Hillsborough Twp

18 Somerset County Page 14

Page No.	Ratables Net Value	Railroads Net Value	Public Utility Net Value	Exempts Net Value
833	5,966,000			
834	5,232,200			
835	5,559,300	0		308,400
836	5,319,400			778,300
837	15,162,800			364,900
838	6,072,600			
839	5,489,400			
840	5,563,000			
841	5,675,100			
842	5,539,100			
843	6,157,600			
844	5,424,200			
845	4,804,600			373,000
846	8,605,200			
847	2,865,500			674,200
848	2,853,400			906,500
849	6,049,300			541,400
850	7,874,100			584,700
851	6,780,500			401,600
852	5,830,100			
853	5,043,100			
854	4,973,700			
855	5,571,900			
856	4,380,500			511,300
857	6,389,800			12,200
858	4,022,900			10,700
859	3,615,400			795,200
860	6,698,900			
861	10,183,600			
862	4,132,600	0		63,700
863	5,719,200			1,624,200
864	8,945,100			
865	20,084,900			727,800
866	12,870,600			13,345,300
867	6,256,600			
868	7,808,700			
869	7,811,800			
870	7,352,300			411,500
871	7,224,400			562,500
872	10,698,800			
873	7,726,700			
874	44,479,600			900
875	19,436,900			
876	6,106,600			0
877	7,122,800			0
878	5,889,500			
879	4,931,600			0
880	9,496,700			637,100
881	3,849,600			
882	4,249,300			
883	4,497,000			345,700
884	4,780,200			
885	4,676,800			
886	4,171,000			
887	6,359,200			0
888	12,763,400			
889	10,182,200			
890	9,771,200			
891	9,384,700			
892	20,446,200			2,452,100
893	5,167,000			652,500
894	2,638,500	0		118,500
895	5,856,300			782,700
896	6,092,500			

2022 Tax List Page Totals Report - Special Taxes
 ** Tax Code F01 **

Taxing District 10 Hillsborough Twp

18 Somerset County Page 15

Page No.	Ratables Net Value	Railroads Net Value	Public Utility Net Value	Exempts Net Value
897	3,059,900	0		112,900
898	37,342,900	0		2,619,400
899	3,110,500			
900	6,665,500			400,800
901	4,337,900			750,600
902	8,653,400			
903	8,037,500			294,400
904	9,431,900			
905	6,747,700			673,400
906	8,340,300			
907	8,215,100			
908	6,818,000			
909	6,196,100			644,300
910	7,744,900			293,900
911	9,304,100			
912	6,551,000			7,359,500
913	6,919,200			482,700
914	7,494,800			
915	6,870,800			291,900
916	6,628,300			
917	7,018,300			
918	6,609,600			306,400
919	5,425,200			628,300
920	6,197,800			363,100
921	7,683,800			
922	7,206,400			358,000
923	7,731,900			
924	7,460,800			
925	7,052,900			868,500
926	6,370,100			324,100
927	7,021,100			
928	5,042,300			1,504,800
929	7,568,100			
930	7,993,100			
931	7,760,300			947,000
932	7,647,900			
933	6,305,200			262,500
934	7,470,400			609,900
935	8,075,900			
936	7,922,800			
937	7,965,200			
938	5,496,400			211,300
939	6,668,200			
940	7,039,000			318,000
941	8,485,600			
942	7,835,000			294,800
943	8,436,000			
944	6,343,000			891,300
945	6,142,900			325,000
946	9,108,100			
947	11,507,600			
948	10,788,000			277,000
949	14,161,500			
950	14,304,200			
951	7,842,500			
952	6,396,100			
953	5,593,400			
954	5,539,000			
955	9,377,600			81,800
956	9,227,700			
957	10,815,200			
958	6,292,600			352,200
959	6,764,800			144,400
960	5,924,100			543,800

2022 Tax List Page Totals Report - Special Taxes
 ** Tax Code F01 **

Taxing District 10 Hillsborough Twp

18 Somerset County Page 16

Page No.	Ratables Net Value	Railroads Net Value	Public Utility Net Value	Exempts Net Value
961	7,315,100			
962	5,876,800			211,300
963	6,839,800			340,300
964	7,309,800			
965	6,800,600			
966	6,249,100			345,700
967	6,482,700			787,100
968	7,260,500			260,500
969	6,625,400			373,400
970	6,882,800			
971	6,814,400			
972	6,299,900			497,400
973	8,025,900			
974	8,148,200			
975	6,109,300			1,498,200
976	9,816,500			362,900
977	6,902,500			
978	7,019,000			203,800
979	7,388,500			314,500
980	8,209,200			
981	7,063,200			845,100
982	8,493,500			
983	5,522,700			20,200
984	9,966,300			
985	8,167,800			123,500
986	8,693,700			
987	8,658,100			
988	7,703,300			347,000
989	8,788,200			
990	12,499,000			
991	12,891,900			
992	8,777,800			
993	6,793,300			1,207,700
994	7,626,600			194,200
995	7,987,300			232,900
996	9,801,100			
997	9,602,500			
998	9,060,900			
999	6,073,400			
1000	7,302,400			
1001	9,295,700			
1002	9,224,100			
1003	9,639,700			
1004	9,197,800			
1005	9,164,700			
1006	9,107,400			142,100
1007	9,630,600			149,100
1008	10,213,700			
1009	8,881,600			
1010	10,531,600			315,000
1011	5,611,900			171,600
1012	9,431,700			72,700
1013	10,025,200			
1014	9,976,200			
1015	9,964,600			
1016	10,114,500			
1017	10,103,700			
1018	9,904,200			
1019	9,565,700			
1020	9,686,600			
1021	9,759,400			264,100
1022	9,958,400			
1023	9,379,900			21,800
1024	11,473,900			

2022 Tax List Page Totals Report - Special Taxes
 ** Tax Code F01 **

Taxing District 10 Hillsborough Twp

18 Somerset County Page 17

Page No.	Ratables Net Value	Railroads Net Value	Public Utility Net Value	Exempts Net Value
1025	11,747,600			252,400
1026	12,716,600			
1027	11,831,400			
1028	10,382,100			336,600
1029	9,508,300			175,200
1030	9,698,600			
1031	9,765,300			
1032	10,462,100			
1033	11,044,700			
1034	11,825,600			
1035	12,163,300			
1036	9,789,800			
1037	11,311,900			
1038	12,266,800			
1039	12,104,500			
1040	10,656,100			
1041	12,661,100			
1042	12,662,000			
1043	11,439,400			
1044	11,024,200			
1045	12,840,600			
1046	12,438,500			
1047	11,175,000			829,800
1048	12,093,700			
1049	12,680,800			
1050	8,740,000			
1051	6,395,800			
1052	6,092,100			580,100
1053	12,138,000			
1054	11,584,700			
1055	10,488,100			14,000
1056	11,086,800			
1057	10,450,200			7,000
1058	11,522,700			
1059	11,614,300			
1060	10,496,400			131,500
1061	11,853,400			
1062	12,022,000			
1063	637,900			11,547,300
1064	914,600			235,500
1065	6,798,500			
1066	6,336,400			492,900
1067	6,368,100			388,500
1068	7,627,500			
1069	7,985,400			358,000
1070	8,568,300			
1071	7,957,600			114,900
1072	8,239,800			
1073	11,471,100			
1074	7,465,400			
1075	7,219,900			
1076	7,027,600			
1077	5,998,200			456,500
1078	10,392,000			
1079	6,479,500			
1080	8,845,200			483,000
1081	11,281,800			
1082	10,325,700			
1083	9,362,200			
1084	7,417,600			
1085	6,517,400			166,500
1086	7,071,600			
1087	7,273,900			
1088	7,297,800			

2022 Tax List Page Totals Report - Special Taxes
 ** Tax Code F01 **

Taxing District 10 Hillsborough Twp

18 Somerset County Page 18

Page No.	Ratables Net Value	Railroads Net Value	Public Utility Net Value	Exempts Net Value
1089	6,902,500			
1090	7,480,300			
1091	7,322,000			
1092	7,454,000			
1093	7,897,200			22,000
1094	9,121,600			440,300
1095	8,210,100			
1096	5,973,900			531,200
1097	7,994,600			
1098	7,618,400			
1099	7,066,500			
1100	6,189,200			
1101	6,619,900			328,600
1102	7,586,400			
1103	66,767,500			
District Totals	7,135,697,400	0	3,488,595	425,407,600