

KEY

A. S. E. — Appraisal and Settlements of Estates
 B. P. — Blue Prints or Plat Books
 B. S. — Supervisors Books
 C. C. O. — County Court Orders
 C. F. — Chancery Files

8151. Pennaflex Index No. 2. Made by Hall & McCheaney Inc, Syracuse, N. Y.

C. L. O. — Common Law Orders
 D. B. — Deed Books
 P. E. — Partition of Estates
 R. — Road Files
 S. B. — Surveyors Books

INDEX TO MAPS and ROADS

HENRY COUNTY, VIRGINIA

1

Stod by J. P. Bell Company, Lynchburg, Va.

YEAR	SURNAME	PARTY			BOOK OR FILE	Volume	Page	DESCRIPTION
		ABCDEFGHIJ	KLMNO	PQRSTUVWXYZ				
1788	Caldwell	George			S B	1	353	200 A on both sides of Wigeon Creek
1877	Calhoun	Ann Eliz			D B	19	315	24½ A near Ridgeway in Henry County
1907	Cabiness	Annie R			D B	34	31	Lot No 1 88½ A lot No 6 35 A Henry County on Smith River
1963	Cahill	Christine A., Jesse D. Dorothy A.			B.P.	22	35	1.29 acres, St. Rt. 671, R.C. Dist
1967	Cain	Ernest C. Jr.			B P	37	47	Lot #26, Glenn Court Sub-div., Ridgeway Dist.
1968	Caldwell	Linda Lewis James Edward			B P	38	71	1 8/100 Acre, Horsepasture Dist.
1972	Cahoon	Bobby L.		Violet R.	M B	52	79	Lot 54 & ½ of Lot 53, Tanglewood Est. S/D M'sville Dist CREEK DIST
1975	CALWERT	EARL J.	MARGARET T.		M B	64	9	LOT 49 BLK 6 HILLCREST PARK REED
1976	CALAMAN		JOHN B. MARIE P.		M B	65	79	LOT 4 SEC A J. R. SMITH EST COLLINSVILLE
1977	Caffey	Fred D.			M B	68	88	Parcels A & B U. S. 220 Ridgeway Dist.
1986	Cabiness	Antionette W. Keith M.			DB	426	418	Lot 4, Sec. A, Vernon Lane, Eastwood Sub., Henry County
1986	Caldwell	Kimberly S.			DB	427	471	Lots 40 and 41, Sec. B, Confederate Ave., Ridgeway District
1989	Caldwell	Cathryn L. & James M.			MB	83	197	West side of Stonewall Jackson Trail, Iriswood Dist Lot 22, Section V, The Chatmoss Corp. Subd.
1989	CALKINS		MICHAEL D. LINDA J.		DB	501	40	NORTHEAST SIDE OF JEFFERSON DAVIS ROAD, IRISWOOD DISTRICT LOT 36, SECTION "K", THE CHATMOSS CORP.
1989	CABANISS	HOMER G.			DB	507	322	NORTHWEST SIDE OF SR #776, RIDGEWAY DISTRICT OF HENRY COUNTY, PART OF PARCEL "A" SUB.
1990	CALDWELL		JAMES E.	PATSY F.	MB	84	47	WESTERLY SIDE OF HOMESTEAD COURT, MARTINSVILLE DISTRICT OF HENRY COUNTY, LOT 6, SECTION 7, "COLLINSVILLE HIGHLANDS" SUBDIVISION
1990	CABINESS	ETHELENA W.			DB	519	388	NORTHEAST SIDE OF ROBIN DRIVE, IRISWOOD DISTRICT HENRY COUNTY, LOT 3, SECTION "B", PIEDMONT ESTATES SUBDIVISION
1990	CAFFEY	FRED B.		VIRGINIA S.	HWY	19	180	IRISWOOD DISTRICT OF HENRY COUNTY
1991	CAFFEY	FRED B.		VIRGINIA S.	DB	541	627	SOUTH SIDE OF STATE ROUTE 620, IRISWOOD DISTRICT OF HENRY COUNTY, LOT 5, NOW DESIGNATED AS LOT 5A, EMERY WOOD FARMS
1991	CALFEE	DENNIS E.	KATHY J.		DB	552	342	NORTH SIDE OF STATE ROUTE #669 AND NORTHEAST SIDE OF CEDAR DRIVE, REED CREEK DISTRICT OF HENRY COUNTY, 0.72 ACRE LOT
1992	CAHILL	CURTIS R BONNIE H			MB	85	346	LOTS 1 2 & 3 PAUL W. BOWLES SUBD SOUTHWEST SIDE OF US RT 220 BUS COLLINSVILLE DIST
1992	CA;FEE	DENNIS E.	KATHY		MB	85	408	496- REED CREEK DIST HENRY COUNTY, DRAINAGE EASEMENTS AND ROAD RIGHTS-OF-WAY
1993	CALAMAN		JOHN B.		MB	86	82	SITUATED ON THE NORTHWESTERLY SIDE OF STATE ROUTE 922, REED CREEK DIST. HENRY COUNTY, LOTS 6, 7, AND 8 SECTION 1, GREGORY EST. SUBDIVISION

KEY

A. S. E. — Appraisement and Settlements of Estates
 B. P. — Blue Prints or Plat Books
 B. S. — Supervisors Books
 C. C. O. — County Court Orders
 C. F. — Chancery Files

C. L. O. — Common Law Orders
 D. B. — Deed Books
 P. E. — Partition of Estates
 R. — Road Files
 S. B. — Surveyors Books

INDEX TO MAPS and ROADS

HENRY COUNTY, VIRGINIA

Slod by J. P. Bell Company, Lynchburg, Va.

YEAR	SURNAME	PARTY				BOOK OR FILE	Volume	Page	DESCRIPTION
		ABCDEFGHIJ	KLMNO	PQRSTU	VWXYZ				
1778	Cambril	Hugh				S B	1	2	281 A on Turkey Pen Branch in Henry County
1780	Cameron	John				S B	1	124	213 A on Nobusiness Fork of Mayo River
1782	Cameron (Est)	Joseph				S B	1	236	349 A on both sides of Blackberry Creek
1790	Cameron	John				S B	1	412	115 A on both sides of North Mayo River
1952	Cannaday	Mildred		Steve A.		B P	5	84	1.4 acres being a part of a 17.76 acre tract of the Henry J. Perdue property in Reed Creek District
1953	Cannaday	Evelyn W		Oscar F		B P	6	133	Lots A thru G at Collinsville Martinsville District
1957	Cannaday	Nellie K. Theodore H.				B P	11	40	Lot in Reed Creek District
1959	Cannaday	Evelyn W.		Oscar F., Jr.		B P	14	40	Lot 29, Sec. T., Forest Park Sub. Div. M'ville. Dist.
1958	Cannaday	Emma C.E.				B P	14	94	.3 of an acre on St. Rd. # 723, H. P. Dist.
1958	Cannaday	Emma Charlie E.				B P.	14	102	Two lots 1 mile N.E. of Sanville in H. P. Dist.
1962	Cannaday	Annie L.		Victor A.		B P	20	62	Lot 2, Blk. 1, Woodside Hgts. Sub. Div. M'sville Dist.
1962	Camden	Dorman S.		Norma G.		B.P.	21	40	Lot 36, Map 3, Paul W. Bowles Sub. Div. M'ville Dist
1963	Cannaday	Theodore H.				B. P.	24	25	Lot 12, Blk 3, Stratford Hill Sub. Div. M'ville Dist District
1964	Cannaday	Edna A.		Richard W.		B P	25	5	0.822 Acres, St. Road # 792 & St. Road 663, Martinsville/
1963 1964	Cannaday	Charlie				B P	26	38	45/100 acre, St. Road 723, H. P. District
1964	Cannaday	Carol Ann W.		Jesse V.		B P	27	15	Lot 2, Delbert F. Simmons Subdiv. R.C. Dist.
1966	Camp	Sharon B.		Scott W., III		B P	31	70	Lot 25, Part lot 24, Tanglewood Estates, M'ville Dist.
1966	Camp	JACQUELINE M.							
1971	CANNOY	JAMES C. JR.				B P	48	56	0.5 ACRES, HORSE PASTURE DIST.
1972	Cannaday	Jessie L.				M.B.	50	64	Recut of Lots 6-A & 7-A Mrs. Elie Watts S/D Irisw List
1972	Cannaday	Jessie L.				M. B.	50	68	Recut of Lots 6-A, 7-A, Mrs. Elie Watts S/D Irisw Dist
1973	CAPEL	BARBARA F		ROBERT		M. B.	56	66	LOT 6, SEC. C. SPENCER COURT, H. P. DISTRICT
1974	CANNADAY	CAROL W.		JESSE V.		M. B.	58	97	LOT "A" CAHILL & CUNDIFF IN REED CREEK DISTRICT
1974	Canterbury	Guyda				M B	59	32	Tract A Southeast side of St Rte 750 in Ridgeway Dist Spencer Court Horsepasture Dist
1975	Capel	Barbara E.		Robert		M B	63	77	Lot 7A & 7B with lot 7A being added to Lot 6 Sec C/
1977	Cannaday	Edgar Leon		Teresa Midkiff		M B	66	108	Part of Lots 24-28 Blkberry Dist
1977	Cannaday	Mildred B. Steve A.				M B	67		86 Property Reed Crk. Dist.
1977	Cannaday	Michael W.				M B	67	138	Lot 10 Blk C Kings Mtn. Rd. Martinsville Dist.
1978	Cannaday	Michael W.				M B	68	123	11.53 ac Sec. Road 831 Blkberry Dist.
1978	Camnitz	Marc David		Susan ED.		M B	70	34	Lot 4 Sec L Valley View Rd. Ridgeway Dist.
1980	Camp	David S.		Jane M.		M B	73	96	Lot 5 Sec 4 Beaver Ridge Road Martinsville Dist.
1982	Cannaday	Danny Allen Jo Ann M.				DB	348	621	Pt. Lots 11-13 Sec. B S. R. 698 Blackberry Dist.
1982	Cannaday	Euell N.				MB	76	155	5.854 acres Horsepasture District
1984	Cannaday	Mildred A.		Steve A.		HWY PB	16	25	St. Rt. 606, Right of Way, Reed Creek District Virginia State Highway
1986	Cannaday	Filey H.				DB	412	709	Lot 1, St. Rt. 808, D. Johnson Road, Reed Creek District

KEY

A. S. E. — Appraisal and Settlements of Estates
 B. P. — Blue Prints or Plat Books
 B. S. — Supervisors Books
 C. C. O. — County Court Orders
 C. F. — Chancery Files

C. L. O. — Common Law Orders
 D. B. — Deed Books
 P. E. — Partition of Estates
 R. — Road Files
 S. B. — Surveyors Books

INDEX TO MAPS and ROADS

HENRY COUNTY, VIRGINIA

Slod by J. P. Bell Company, Lynchburg, Va.

8151. Permaflex Index No. 2. Made by Hall & McChesney Inc, Syracuse, N. Y.

YEAR	PARTY			BOOK OR FILE	Volume	Page	DESCRIPTION
	SURNAME	ABCDEFGHIJ	KLMNOP				
86	Cannaday	Daniel A. Bessie B.			HWY PB	17 3	St. Rt. 606, Reed Creek District
86		Gretchen L.			DB	423 15	Lot 5, Sec. 4, Beaver Ridge Road, Collinsville Highlands Sub., Martinsville District
86	Cannaday		Joseph G. Mary I.		HWY	17 32	St. Rt. 606, Reed Creek District, Virginia State Highway
86	Canada	Danny D.	Marsha D.		DB	426 212	Parcel A, St. Rt. 619, Iriswood District
87		Carol W.	Jesse V.		MB	82 616- 617	St. Rt. 674, Tract A, Reed Creek District
87		Elsie F.	J. Irving		DB	438 599	0.2347 acre, St. Rt. 57, Blackberry District
37		Dorothy V.	Raymond		DB	451 640	IRISWOOD DISTRICT, NORTHEAST SIDE OF ROBIN DRIVE, LOT #5, SECTION "B", "PIEDMONT ESTATES"
87		Eloise T.	J. Irvin		DB	451 16	BLACKBERRY DISTRICT OF HENRY COUNTY, ALL OF THE PROPERTY GARNETT O. YOUNG
87			ROBERT E. & RENEE L.		DB	460 562	MARTINSVILLE DISTRICT, HENRY COUNTY, 2.06 ACRES SR #663 50 FOOT RIGHT OF WAY
75		BARBARA E.	ROBERT		MB	82 1762- 1763	HORSE PASTURE DISTRICT, HENRY COUNTY, LOT 2A, Section "C", SPENCER COURT SUBDIVISION
89	CANADAY		MICHAEL WAYNE		HWY	18 212	ROUTE 174
89			VICTOR A.		DB	508 505	SOUTH SIDE OF SUNSET DRIVE, MARTINSVILLE DISTRICT OF HENRY COUNTY, LOT 20, CHATHAM HGTS. CORP
68					MB	83 563- 565	BLACKBERRY DISTRICT OF HENRY COUNTY, EASEMENTS AND ROAD RIGHTS OF WAY
89			MICHAEL W., TRUSTEE		MB	83 563- 565	BLACKBERRY DISTRICT OF HENRY COUNTY, EASEMENTS AND ROAD RIGHTS OF WAY
89			VICTOR S.		DB	514 495	EASTERLY SIDE OF SR #687, BLACKBERRY DISTRICT OF HENRY COUNTY
90			TAMMY M.		DB	514 495	EASTERLY SIDE OF SR #687, BLACKBERRY DISTRICT OF HENRY COUNTY
86					DB	531 151	SITUATED OFF THE SOUTHEAST SIDE OF D. JOHNSON ROAD AND EAST END OF THE STATE MAINTENANCE OF STATE ROUTE 808 REED CREEK DISTRICT OF HENRY COUNTY, 0.473 ACRE PARCEL A -0.70 ACRES + COLLINSVILLE DISTRICT
90	CANADAY		RILEY H.		DB	531 151	SITUATED OFF THE SOUTHEAST SIDE OF D. JOHNSON ROAD AND EAST END OF THE STATE MAINTENANCE OF STATE ROUTE 808 REED CREEK DISTRICT OF HENRY COUNTY, 0.473 ACRE PARCEL A -0.70 ACRES + COLLINSVILLE DISTRICT
02		JESSE L.			MB	85 383	REED CREEK DISTRICT OF HENRY COUNTY, 0.473 ACRE PARCEL A -0.70 ACRES + COLLINSVILLE DISTRICT
92		LOTTIE A			MB	85 383	REED CREEK DISTRICT OF HENRY COUNTY, 0.473 ACRE PARCEL A -0.70 ACRES + COLLINSVILLE DISTRICT
1992		LLOYD R.			DB	582 54	WEST SIDE OF PLANTATION DRIVE, REED CREEK DIST. HENRY CO LOT 12, SEC 2 KINGS MOUNTAIN SUBDIVISION
1992		DANIEL EDWARD	ROBIN		DB	589 81	EAST SIDE OF GREENE ST. AND ON THE SOUTH SIDE OF KIRKWOOD STREET, COLLINSVILLE DIST. HENRY COUNTY, PARCEL "A"
1992		CHRISTOPHER L.	SUSAN F.		MB	85 612	SOUTHWEST SIDE OF BASSETT HEIGHTS, REED CREEK DIST HENRY COUNTY
1993		ANDREW W.	SHELBY P.		MB	86 111	BLACKBERRY DIST. HENRY COUNTY 8.259 ACRES
1993		MICHAEL W.			DB	612 456	NORTH SIDE OF PARKWOOD COURT, COLLINSVILLE DIST. HENRY COUNTY, LOT 9, SECTION "1", PARKWOOD COURT SUBDIVISION
1993		LESLIE RAY			MB	86 327	NORTHERLY SIDE OF STATE ROUTE #627, HORSE PASTURE DIST. HENRY COUNTY, 5 ACRE TRACT
1993		JANE O.			MB	86 327	NORTHERLY SIDE OF STATE ROUTE #627, HORSE PASTURE DIST. HENRY COUNTY, 5 ACRE TRACT
1993		RICHARD WAYNE			DB	612 373	NORTHWEST END OF STATE ROUTE #837, HORSE PASTURE DIST. HENRY COUNTY, PARCEL "A", 1.212 ACRES
1993		GARY LEE			MB	86 317	NORTHWEST SIDE OF BREEZEWOOD ROAD, COLLINSVILLE DIST. HENRY COUNTY, LOT 8, SECTION NO. 10, "COLLINSVILLE HIGHLANDS" SUBDIVISION, LOT 9A SECTION 10
1993		ANN HARPER			MB	86 317	NORTHWEST SIDE OF BREEZEWOOD ROAD, COLLINSVILLE DIST. HENRY COUNTY, LOT 8, SECTION NO. 10, "COLLINSVILLE HIGHLANDS" SUBDIVISION, LOT 9A SECTION 10
1993		BETTY G.	JAMES M.		MB	86 314	NORTHEAST SIDE OF STATE ROUTE #627, HORSE PASTURE DIST. HENRY COUNTY, TRACT "C", 11.341
1993		ELOISE SMITH	GEORGE O.		HWY	20 185- 186	HENRY COUNTY, STATE ROUTE 687
1991		MARGARET W.			MB	86 470	REED CREEK DIST HENRY COUNTY, DRAINAGE EASEMENTS AND ROAD RIGHTS-OF-WAY
1993		MARGARET W.			MB	86 470	REED CREEK DIST HENRY COUNTY, DRAINAGE EASEMENTS AND ROAD RIGHTS-OF-WAY
1994		Victor A.			DB	641 45	Southside of Sunset Dr., Collinsville Dist., Henry Co., Lot 20 Chatham Hgts. Corp. S/D
1994		JESSE L.			MB	87 32	COLLINSVILLE DIST. HENRY COUNTY, FORMERLY IRISWOOD DIST. HENRY COUNTY, LOT NO. 9, PARCEL "R"
1994		MARGARET			MB	87 253	REED CREEK DIST HENRY COUNTY, AUGUSTA STREET DRAINAGE EASEMENTS AND ROAD RIGHTS OF WAY
1994		MARGARET			MB	87 253	REED CREEK DIST HENRY COUNTY, AUGUSTA STREET DRAINAGE EASEMENTS AND ROAD RIGHTS OF WAY
1993		MICHAEL W. (TRUSTEE FOR)			MB	87 280	BLACKBERRY DIST. HENRY COUNTY, DRAINAGE EASEMENTS AND ROAD RIGHTS-OF-WAY
1994		JOSEPH M.			DB	709 705	NORTH SIDE OF BEAVER RIDGE ROAD, COLLINSVILLE DIST. HENRY COUNTY, LOT 1, SECTION NO. 8, "COLLINSVILLE DIST."
1996		JOSEPH M.			DB	709 705	NORTH SIDE OF BEAVER RIDGE ROAD, COLLINSVILLE DIST. HENRY COUNTY, LOT 1, SECTION NO. 8, "COLLINSVILLE DIST."
96		MICHAEL W.			MB	88 548	LOTS 1-8 AND A VARIABLE WIDTH DEDICATION STRIP, BLACKBERRY DIST. HENRY COUNTY
96		MICHAEL W.			MB	88 548	LOTS 1-8 AND A VARIABLE WIDTH DEDICATION STRIP, BLACKBERRY DIST. HENRY COUNTY
1996		ROBERT LEE			MB	88 588	IRISWOOD DIST. HENRY COUNTY, PARCEL "A-R", 20,090 SQUARE FT. 0.461 ACRE
1996		PHYLLIS JOY			MB	88 588	IRISWOOD DIST. HENRY COUNTY, PARCEL "A-R", 20,090 SQUARE FT. 0.461 ACRE

KEY

A. S. E. — Appraisement and Settlements of Estates
 B. P. — Blue Prints or Plat Books
 B. S. — Supervisors Books
 C. C. O. — County Court Orders
 C. F. — Chancery Files

C. L. O. — Common Law Orders
 D. B. — Deed Books
 P. E. — Partition of Estates
 R. — Road Files
 S. B. — Surveyors Books

INDEX TO MAPS and ROADS
 HENRY COUNTY, VIRGINIA

8151. Permaflex Index No. 2. Made by Hall & McChesney Inc, Syracuse, N. Y.

Stod by J. P. Bell Company, Lynchburg, Va.

YEAR	PARTY				BOOK OR FILE	Volume	Page	DESCRIPTION
	SURNAME	ABCDEFGHIJ	KLMNO	PQRSTUVWXYZ				
1783	Casey		James		S B	1	269	209 A on branches of Leatherwood Creek
1929	Carpenter			W M	B P	2	246	1.1 A situated in Ridgeway Henry County Va
1938	Carrington	A B Jr			D B	62	455	Right of Way for Electric Lines
1946	Carrico etals		James R.		B P	3	303	A re-subdivision of Lots 1 & 2 of K.C.Koger sub-division on State Rd.#683 in Horsepasture District.
1939	Carpenter			W M	B P	4	376	Property on U.S. Highway No.220 Ridgeway District.
1956	Carper	F W			B P	9	34	6.16 acres Reed Creek District
1957	Cardwell	C R	Nellie S		B P	10	65	Lot in Horsepasture District
1958	Cardwell etal		John P.		B P	11	77	Property 1 mile South of Preston in H.P.Dist.
1959	Cassell etal		J. D.		B P	16	33	Property near Patrick County line in H. P. Dist.
1962	Cassell	Henry W.	Lillie L.		B P	20	22	Lot 7 portion of Lot 8, Annie A. Prillaman Sub Div. Martinsville Dist.
1963	Carmicheal			Virginia Robert L.	B P	23	27	Lots 75,76,Longview Devel.Prop,M'ville Dist
1964	Cassady	Abbie J.		Ruth B.	B P	24	90	0.82 acres,Austin T.Turner prop, R.C.Dist
1964	Cassell	Austin E.		Tootsie S.	B P	25	49	Lot 17, Blk 3, Stratford Hill Sub. Div. Martinsville Dist.
1964	Caraway	George L., Jr.	Mary B,		B P	27	63	Lot on Patrick St. Fieldale
1966	Carver	E. C.		Ruth M.	B P	34	24	Lot #2, Sec II, Highland Forest Sub-div., Reed Creek Dist./
1967	CASSADA		MARY SUE		B P	35	49	1 ACRE, RTE #647, LEATHERWOOD DIST.
1967	CARROLL	BETTY LOU	MARSHALL S.		B P	36	23	LOT #15, SEC. 2, SHERWOOD FOREST, REED CREEK DIST.
1968	Cassell	Carl C.	Joy		B P	37	100	Property, Blackberry Dist.
1968	Cassell	Coy Gene		Peggy D.	B P	38	82	Property, Rte #677, Blackberry Dist.
1968	Carr		Imogene Meadows Kerney McKinley		B P	40	62	Lot #3, Rte #827, Blackberry Dist.
1968	Cassell	Frank H.	Joan A.		B P	40	58	.68 Acre, Rte #678, Blackberry Dist.
1969	Carman	Arlene Helen		Robert Warren	B P	41	31	Lot #14, Sec G., Lakewood Forest, Horsepasture Dist.
1969	Cardwell	E. C.			B P	42	44	1.80 Acres, Rte #58, Horsepasture Dist.
1970	CASSIDY	GEORGE E.			B P	45	45	1.06 ACRES, HORSEPASTURE DIST.
1971	CARDWELL ET ALS	E. C.			B P	47	45	PROPERTY, RTE #781, HORSEPASTURE DIST.
1971	CARDWELL ET ALS	E. C.			B P	47	42	PROPERTY, RTE #781, HORSEPASTURE DIST.
1971	CARDWELL ET ALS	E. C.			B P	48	95	RTE #781, HORSEPASTURE DIST.
1972	Cassell		John David		M B	51	54	Property, St Rt 606, Reed Cr. Dist.
1974	CASEY	CAROLYN W	JAMES P.		M B	58	26	LOT 9 H & A CORPORATION M'SVILLE DISTRICT MARTINSVILLE DIST
1976	CARPER		JESSIE C. ET ALS		M B	64	139	LOTS 5, 6, 7, 8, 9, 10, 28,29, 30 ORCHARD ST./
1977	Carrico, Jr.	Dorothy Martin		Russell K.	M B	66	104	Lots 58-61 Sec F. Part of Lots 13, 56, & 57 Sec F Msville
1977	Carper		Jessie C.		M B	67	116	Lots 5-10, 28,29,30 U. S. 220 Martinsville Dist.
1978	Carnes	Clifford K, Linda B.			M B	69	32	Lot 3-X, Sec I & Portion Lot 2-X Sec I Ridgeway Dist.
1978	Cassell		Vickie L.		M B	70	83	.71 acres St. Rd. 687 H P Dist.
1979	Cassell	Daisy M.		Roger L.	M B	71	41	Lot 2 Sec D Wildwood Estates Blackberry Dist.

KEY

A. S. E. — Appraisement and Settlements of Estates
 B. P. — Blue Prints or Plat Books
 B. S. — Supervisors Books
 C. C. O. — County Court Orders
 C. F. — Chancery Files

C. L. O. — Common Law Orders
 D. B. — Deed Books
 P. E. — Partition of Estates
 R. — Road Files
 S. B. — Surveyors Books

INDEX TO MAPS and ROADS

HENRY COUNTY, VIRGINIA

Slod by J. P. Bell Company, Lynchburg, Va.

8151. Permaflex Index No. 2. Made by Hall & McChesney Inc, Syracuse, N. Y.

YEAR	PARTY			BOOK OR FILE	Volume	Page	DESCRIPTION
	SURNAME	ABCDEFGHIJ	KLMNOP				
1979							
1979	Cassell			Teddy Lee	M B	71 75	Lots 1, 2, 3; St. Rt. 1224 Blackberry District
1979	Cassell			Teddy Lee	M B	71 94	Lots 1, 2, 3 St. Rt. 1224 Blackberry Dist.
1978	Cassada			Mary Sue	M B	71 149	one acre Sec Rd. 647 Iriswood District
1979	Cassada			Verna W. Larry Norman	M B	71 149	one acre Sec Rd. 647 Iriswood Dist.
1979	Cassada			Norman Melvin	M B	72 19	4.63 acres and one acre St. Rt. 647 Iriswood Dist.
1979	Cassada			Delores Triplett	M B	72 19	4.63 acres and one acre St. Rt. 647 Iriswood Dist.
1979	Cash			James E. Catherine M.	M B	72 49	Lot 6 Block 2 Edgewood Subd. Ridgeway Dist.
1979	Cassell			Douglas E. Lisha N.	M B	72 53	Lot 70 Sunset Dr. Ext. Martinsville Dist.
1979	Cassell			Donna L. Michael G.	M B	72 109	Lot 42 Hanover Place Ridgeway Dist.
1979	Cassada			Larry Norman Mary Sue Verna W.	M B	73 44	one acre VA Sec Rd. 647 Iriswood District
1980	Cassell			Iva	MB	74 134	Belmont St. Lots 86-89 Bk B. Martinsville Dist.
1980	Caranna			Carolyn A. John J., II	MB	75 8	Lot 37 Bk 6 Westover Dr. Reed Crk Dist.
1980	Cartee			Carol S. Eugene C.	MB	75 26	Lot 13 Morgan Ford Road Ridgeway Dist.
1981	Cart			Michael J. Wanda J.	DB	339 339	St. Rt. 657 Parcel A. Reed Creek District
1978	Carnes			Clifford K. Linda B.	DB	340 404	Lot 4X Sec I pt. Lot 2X Ridgeway District
1982	Cart			Michael J. Wanda J.	DB	348 755	Parcel A. Reed Creek District St. Rt. 657
83	Carroll			Kathy R. Ralph W.	DB	359 426	Lot 23 Firestone Drive Stoneleigh Farms Reed Creek Dist.
83	Cassady			Cecelia T. Stafford L.	DB	363 537	St. Rt. 630 0.884 acre Horsepasture District
83	Cassada			Mary Sue	MB	78 156	St. Rt. 647, Tracts 1-6, Cassada Cemetery Lot Wells and Hundley Cemetery Lot, Iriswood District
83	Carroll			Margie C. Rufus Dean, Sr.	DB	371 590	St. Rt. 687, 0.489 acre Lot 1, Blackberry District
84	Cardwell			Michael T.	DB	376 399	St. Rt. 629 Parcel A., 0.907 acre, Horsepasture District
84	Carpenter			Kathy J. Richard M.	DB	379 202	Lot 36, East John Redd Boulevard, Martinsville District
84	Cassell			Linda C. Paul A.	DB	380 232	St. Rt. 57 Parcels A and B, in Blackberry District
85	Cassell			Susan H. Teddy Lee	DB	393 550	St. Rt. 677, Tract 1 being 1.366 acres in Blackberry District
85	Cardwell			Everett C. Sara L.	MB	81 35-40	Drainage Easements and Road Right of Ways in Horsepasture District
85	Cassell			Daniel E.	DB	399 361	St. Rt. 880, Parcel A., Blackberry District
85	Cardwell			Everett E. Sara L. Gayle B. Larry R.	MB	81 187-196	Right of Ways and Drainage Easements, Cardwell Lane, Henry County
85	Cardwell			E. C.	MB	81 393	9.916 acres, Cardwell Lane, Horsepasture District
85	Carrico			Lynn M. Russell K., Jr.	MB	81 549-562	Drainage Easements and Right of Way, Mason Court, Martinsville District
85	Cassady			Edward Penn	DB	406 306	Lot 38, Map #2, E. John Redd Boulevard, Martinsville Dist.
85	Cassady			Margaret L.	MB	81 1208-1210	Grenadier Lane, Lot 8, Sec. B, Sanville Estates Blackberry District
86	Cassell			Douglas E. Lisha	MB	81 1620-1625	Drainage Easement and Road Right of Way, Sunset Drive, Iriswood District
86	Cassell			Sandra A. Perry L.	DB	412 224	Lot 6, Lackey Court, Martinsville District
86	Carroll			Kathy R. Ralph W.	DB	413 391	Lot 2e, Firestone Drive, Reed Creek District
86	Cassell			Darryl B. Jeanie C.	MB	81 1668-1670	Lot 14B, Mack Road, Pleasant Grove Acres Sub., Blackberry District
86	Cardwell			Elizabeth T. Steven D.	DB	420 610	ST. Rt. 627, Lot 30, Pleasant Drive, Blackberry District

KEY

A. S. E. — Appraisements and Settlements of Estates
 B. P. — Blue Prints or Plat Books
 B. S. — Supervisors Books
 C. C. O. — County Court Orders

C. L. O. — Common Law Orders
 D. B. — Deed Books
 P. E. — Portions of Estates
 R. — Road Files
 S. — Surveyors Books

INDEX TO MAPS and ROADS

(58)

HENRY COUNTY, VIRGINIA

MADE BY THE COTT INDEX COMPANY, COLUMBUS, OHIO

YEAR	PARTY				BOOK OR FILE	Volume	Page	DESCRIPTION
	SURNAME	ABCDEFGHIJ	KLMNO	PQRSTUVWXYZ				
1986 1986	Cassell			Susan H. Ted L.	DB	421	181	Lot 8, St. Rt. 57, Reed Creek District
1986 1986	Cartee			James W. Toni H.	DB	429	585	St. Rt. 657, Parcel A, Reed Creek District
1986 1986	Cartee			James W. Toni H.	DB	431	318	St. Rt. 657, Parcel A 1.035 acres, Reed Creek District
1987 1987	Cassell	Cathy L.		Kenneth W.	MB	82	764 765	St. Rt. 676, Lots A and B, Blackberry District
1987 1987	Cassell	Charlyne F.		Ronald D.	DB	447	273	St. Rt. 942, Lots 8 and 9, Sec. 2, Blackberry District
88 88	CARLSON			JOHN R. TERRI S. CHAMBERS-CARLSON	DB	467	766	IRISWOOD DISTRICT, HENRY COUNTY, LOT 45, BLOCK 5, SECTION 2, CHATMOSS COURT SUBDIVISION
88 88	CARR			PHYLLIS A.	DB	471	284	SOUTH EAST SIDE OF MILES ROAD, MARTINSVILLE DIST., LOT 3, BLOCK 3, SECTION 2, VILLA HEIGHTS SUBD.
87 88	CASEY			W. LEE PENCIE F.	MB	82	2080- 2103	BLACKBERRY DISTRICT, HENRY COUNTY, DRAINAGE EASEMENTS & ROAD RIGHTS-OF-WAY
88 88	CASSADY	ALEXANDER B.			MB	82	1998- 1999	RIDGEWAY DISTRICT, SR #685 & SR #641, LOT 32, SECTION 1, RICH ACRES, JOSEPH MARTIN HIGHWAY
89 89	CARDWELL			JAMES N. RACHEL L.	DB	492	769	PARCEL, BLACKBERRY DISTRICT
89 89	CARRINGTON	CHARLES V.	DECEASED		MB	83	277	IRISWOOD DISTRICT OF HENRY COUNTY, & WESTOVER DIST. OF PITTSYLVANIA CO. PARCELS OF LAND
1988 1989	CASSADY	GUY EDWARD		TERESA N.	MB	83	406	NORTH SIDE OF SR #609, BLACKBERRY DISTRICT OF HENRY COUNTY, PARCEL "A" 1.902 ACRES
1989 1989	CASSADA			TERRY L.	DB	505	243	LOT BEING 1 ACRE, HENRY COUNTY, VIRGINIA
1990 1990	CARROLL			MELANIE S.	MB	84	65	BLACKBERRY DISTRICT OF HENRY COUNTY, BEING A PORTION OF A 37.55 ACRE TRACT
1990 1990	CASELL	H. FRANK		MARGARET R.	DB	525	710	IRISWOOD DISTRICT OF HENRY COUNTY, BEING A PORTION OF LOT "C", 1.706 ACRES
1990 1990	CARMICHAEL			JERRY W. ROSEMARY N.	DB	527	753	BLACKBERRY DISTRICT HENRY COUNTY, .849 ACRES
1990 1990	CASSADY	ALEX B. CONNIE L.			DB	533	94	NORTH SIDE OF STATE ROUTE 674, BLACKBERRY DISTRICT HENRY COUNTY, LOT 3
1991 1991	CASELL	H. FRANK		MARGARET R.	MB	84	467	IRISWOOD DISTRICT OF HENRY COUNTY, 5.05 acres, STATE ROUTE 650
1955 1991	CASELL			ROY L.	MB	84	472	NEW COUNTY LIUNEIN HORSEPASTURE DISTRICT OF HENRY COUNTY
1990 1991	CASELL			TROY W. VELMA C.	DB	561	595	NORTH SIDE OF STATE ROUTE 761, BLACKBERRY DISTRICT OF HENRY COUNTY, NOW DESIGNATED AS LOT "X"
1989 1992	CARDWELL	BILLY M.		SANDRA C.	MB	85	176	SITUATED ON THE NORTHWEST SIDE OF STATE ROUTE 1747, HORSEPASUTRE DISTRICT OF HENRY COUNTY
1992 1992	CARDWELL	BILLY M.		SANDRA C.	MB	85	177	SOUTHWESTERLY SIDE OF STATE ROUTE 1746 AND ON THE EASTERLY SIDE OF STATE ROUTE 1747 HORSEPASTURE DIST. HENRY COUNTY
1992 1992	CASSADY	ALEX B. CONNIE L.			DB	571	133	NORTH SIDE OF STATE ROUTE 674, BLACKBERRY DISTRICT HENRY COUNTY, LOT 3, JESSE L. AND ADA A. CLARK EST.
1992 1992	CASSADY			WILLIE J. RAMONA C.	MB	85	269	NORTHWEST SIDE OF STATE ROUTE #630, HORSEPASTURE DIST. HENRY COUNTY, BEING PART OF TRACT 12
1992 1992	CARMICHAEL			JERRY W. ROSEMARY N.	DB	586	321	NORTH SIDE OF STATE ROUTE #609, BLACKBERRY DIST HENRY COUNTY, LOT "A", 0.063 ACRE
1992 1993	CARMACK			MICHAEL D. NANCY S.	DB	596	218	NORTHEAST SIDE OF STATE ROUTE 622, RIDGEWAY DIST HENRY COUNTY, LOTS 10 AND 11, THE CLARISSA O. O'DELL, ET AUS SUB.
1993 1993	CASELL			PERRY L. SANDRA A.	DB	603	751	EASTERLY SIDE OF LACKEY COURT COLLINSVILLE DIST. HENRY COUNTY, LOT 6, LACKEY COURT
93 93	CASELL	ELOISE SMITH GEORGE O.			HWY	20	187	BLACKBERRY DIST. HENRY COUNTY STATE ROUTE 687
1994 1994	CARRASCO	DEBORAH A.	JOE A.		DB	645	76	NORTHERLY SIDE OF CRESCENT COURT, RIDGEWAY DIST. HENRY COUNTY, LOT 9, HUNTINGTON HILLS SUB. SEC. I
1994 1994	CARROLL			MASHALL S. SHERRY C.	MB	87	61	EAST SIDE OF HAMILTON ROAD, BLACKBERRY DIST HENRY CO. LOT 17, CAMBRIDGE ESTATES SUBDIVISION
94 94	CASELL			JAMES LEONARD MARGIE JOYCE	DB	657	40	NORTHWEST SIDE OF STATE ROUTE #909 LOT 5X-2, SECTION "C", BLACKBERRY DIST. HENRY COUNTY
94 94	CASELL			PAUL R. TINA M.	MB	87	345	RIDGEWAY DIST. HENRY COUNTY, PARCEL "A" STATE ROUTE #884, 50 FOOT RIGHT OF WAY 4.89 ACRES
1993 1994	CARTEE			TONI H.	MB	87	381	TRACT 1, REED CREEK DIST. HENRY COUNTY, TRACT 1
1995 1995	CASELL			JOAN A.	DB	672	534	BLACKBERRY DIST. HENRY COUNTY, LOT 2, .2862 ACRES
1995 1995	CASELL			LINDA C.	DB	674	673	BLACKBERRY DIST. HENRY COUNTY, LOT 6, 1.3918 ACRES

(68) KEY

A. S. E.	— Appraisements and Settlements of Estates	C. L. O.	— Common Law Orders
B. P.	— Blue Prints or Plat Books	D. B.	— Deed Books
B. S.	— Supervisors Books	P. E.	— Portions of Estates
C. C. O.	— County Court Orders	R.	— Road Files
		S.	— Surveyors Books

INDEX TO MAPS and ROADS

HENRY COUNTY, VIRGINIA

SOLD BY M. & W. PRINTERS, LYNCHBURG, VA.

MADE BY THE CITY INDEX COMPANY, COLUMBUS, OHIO

YEAR	PARTY				BOOK OR FILE	Volume	Page	DESCRIPTION
	SURNAME	ABCDEFGHI	IJKLMNO	PQRSTUVWXYZ				
1995 1995	CASSADAY	ARTHUR T.			DB	686	146	SOUTHWEST SIDE OF STATE ROUTE #628, IRISWOOD DIST. HENRY COUNTY, PARCEL "A" AND PART OF PARCEL C-1
1995	CASELL	ELOISE SMITH GEORGE O.			HWY	21	132	BLACKBERRY DIST. HENRY COUNTY, ROUTE 687-0.07 ACRE
1995 1995	CASTLE		RICHARD V. SUSAN M.		MB	88	142	NORTHERLY SIDE OF STATE ROUTE 620, IRISWOOD DIST. HENRY COUNTY, LOT 35, SECTION "G", CHATMOSS CORPORATION SUB.
1995 1995	CARR	CHARLOTTE A.	LESLIE K., JR.		DB	693	696	NORTHWEST SIDE OF CHURCH STREET, REED CREEK DIST. HENRY COUNTY, LOT 43, STANLEYTOWN SUBDIVISION
1995 1995	CARROLL		TERRY W.		DB	693	75	SOUTHWEST SIDE OF WESTOVER DRIVE, REED CREEK DIST. HENRY COUNTY, LOTS 39 AND 40, BLOCK 6, HILLCREST PARK
1995 1995	CART		MICHAEL J. WANDA J.		MB	88	311	NORTHWEST SIDE OF STATE ROUTE 3657, REED CREEK DIST. HENRY COUNTY, PARCEL "A"
1996 1996	CASELL	ELAINE S.	LEMLEY C.		MB	88	418	BLACKBERRY DIST. HENRY COUNTY DRAINAGE EASEMENTS AND ROAD RIGHTS OF WAY
55 56	CASELL		JEANIE MARIE		MB	88	707	NORTHEAST SIDE OF U. S. ROUTE 220 BUSINESS, COLLINSVILLE DIST. HENRY COUNTY
1996 1996	CASELL	ELAINE S.	LEMLEY C.		MB	89	33	SITUATED ON THE NORTH SIDE OF STATE ROUTE #57, BLACKBERRY DIST. HENRY COUNTY, PARCEL 1
1996 1996	CASELL	ELAINE S.	LEMLEY C.		MB	89	33	BLACKBERRY DIST. HENRY COUNTY

KEY

A. S. E. — Appraisement and Settlements of Estates
 B. P. — Blue Prints or Plat Books
 B. S. — Supervisors Books
 C. C. O. — County Court Orders
 C. F. — Chancery Files

C. L. O. — Common Law Orders
 D. B. — Deed Books
 P. E. — Partition of Estates
 R. — Road Files
 S. B. — Surveyors Books

INDEX TO MAPS and ROADS
 HENRY COUNTY, VIRGINIA

8151. Permaflex Index No. 2. Made by Hall & McChesney Inc, Syracuse, N. Y.

Slod by J. P. Bell Company, Lynchburg, Va.

YEAR	PARTY					BOOK OR FILE	Volume	Page	DESCRIPTION
	SURNAME	ABCDEFGHIJ	KLMNO	PQRSTU	VWXYZ				
1784	Cave			Robert		S B	1	321	20 A on Grassy Fork of Town Creek
1790	Cavin		John			S B	1	413	67 A on branches of Blackberry Creek
1972	Caudill	Bonnie C. Alvin L				M B	52	11	Lot 4 Sec 4, Collinwood Place, Inc. S/L, Msville Dist.
1977	Caudill	Brenda Gay				M B	68	67	Lot 25 Sunset Rd. Martinsville Dist.
1980	Caudill			Robert D. Susan B.		M B	73	127	Lot 16 Sec N Turner Ashby Rd. Iriswood Dist.
1980	Cea	Beverly V.	Kevin			M B	73	145	Lots 74-77 Block B Belmont St. Martinsville Dist.
1981	Caudill			Pamela D. Richard D., Jr.		MB	76	11	Lots 4 and 5 Sec. T. General Longstreet Rd. Iriswood District
1981	Ceasar		Mildred T. Jerry L.			DB	344	42	Piedmont Estates Lot 27 Sec. D Iriswood District
1983	Caudill		Larry W.			DB	362	562	Axton-Jackson's Ferry Line Reed Creek District
1983	Caudill			Pamela D. Richard D., Jr.		MB	78	46	Lots 4 and 5 Sec. T West Side Stonewall Jackson Trail, Iriswood District Chatmoss Corp. Sub.
1984	Catron	David P.	Melanie L.			DB	386	261	Lot 2-X, Belmont Street, Martinsville District
1985	Caudill			Robert D. Susan B.		DB	049	250	Lot 1, Sec. G., Plantation Road, Chatmoss Corp. Sub., Iriswood District
1986	Catron	David P.	Melanie L.			DB	420	605	South Belmont Street, Lot 2X, Martinsville Dist.
1986	Cecil		Karen C. James K.			DB	424	601	4.09 acres, Old Furnace Road, Mayo and Blackberry District
1989	CATRON	DONNA D.	JOSEPH M.			DB	507	73A	BLACKBERRY DISTRICT OF HENRY COUNTY, 2.0173 Acres
1990	CATO		KERRY D.	PAISLEY S.		MB	84	341	NORTHEAST SIDE OF FERNDAL DRIVE, MARTINSVILLE DISTRICT OF HENRY COUNTY, LOT 5, SECTION "A"
1990	CEASAR		JERRY LEE	PATRICIA ANN		DB	529	735	NORTHEAST SIDE OF WREN COURT, IRISWOOD DISTRICT HENRY COUNTY, LOT 27, SECTION "D", "PIEDMONT ESTATES" SUBDIVISION FOR MILL POND
1991	CARTER	EDNA O.	JESSE E.			DB	550	627	SOUTHERLY SIDE OF PRESTON GARDEN ROAD, HORSEPASTURE DIST HENRY COUNTY, LOT 12C PRESTON GARDENS SUBDIVISION
1992	CAZELL	GABRIEL F., JR.	RANDY L.			DB	564	214	SOUTH SIDE OF CARRIAGE LANE, COLLINSVILLE DIST. HENRY COUNTY, LOT 4, STATE ROUTE #1611
1993	CAVINESS		WESLEY LANE JIMIE LIVINGSTON			DB	597	366	NORTHWEST SIDE OF FERNDAL DRIVE, COLLINSVILLE DIST. HENRY COUNTY, LOT 2, SECTION "A", M.T.M. CORP SUB.
1993	CATRON	DAVID P.	MELANIE P.			DB	622	413	COLLINSVILLE DIST. HENRY COUNTY, LOT 2X, S. BELMONT ST.
1996	CAVINESS		RONALD J. SUZANNE H.			DB	709	549	US ROUTE 58 RIGHT OF WAY VARIES, RIDGEWAY DIST. HENRY COUNTY

KEY

A. S. E. — Appraisement and Settlements of Estates
 B. P. — Blue Prints or Plat Books
 B. S. — Supervisors Books
 C. C. O. — County Court Orders
 C. F. — Chancery Files

C. L. O. — Common Law Orders
 D. B. — Deed Books
 P. E. — Partition of Estates
 R. — Road Files
 S. B. — Surveyors Books

INDEX TO MAPS and ROADS

HENRY COUNTY, VIRGINIA

8151. Permaplex Index No. 2. Made by Hall & McChesney Inc, Syracuse, N. Y.

Sold by J. P. Bell Company, Lynchburg, Va.

YEAR	PARTY				BOOK OR FILE	Volume	Page	DESCRIPTION
	SURNAME	ABCDEFGHIJ	IKLMNO	PQRSTU VWXYZ				
1780	Chandlor		Jesse		S B	1	168	114 A on Bold Branch of Marrowbone Creek
1780	Chawning			Thomas	S B	1	179	470 A on waters of Dragg Creek & Turkey Cook Creek
1782	Charles		James		S B	1	227	155 A on both sides of Back Creek
1784	Chandlor	Benjamin			S B	1	284	45 A on south fork of Crabtree Fork of Snow Creek
1784	Chandler	Benjamin			S B	1	285	199 A on both sides of Raskoon Branch & Mill Creek on south branches of Snow Creek
1786	Chadwell	David			S B	1	340	340 A on north side of Smith River
1793	Chawning			Thomas	S B	1	432	355 A on south side of Smith River
1899	Cheshire		John W		D B	30	155	Lot in Henry County in Martinsville at intersection of Broad St & Danville & Wytheville Turnpike
1905	Chappell		J R		B P	1	12	10 building lots subdivision of lots No 19 through 33 of the Park Place on Ashkin South & Park Streets
1922	Chappell		J R		B P	2	268	10 building lots Martinsville Va on Ashkin South & Park Streets
1928	Cheshire		John W		B P	1	125	14 lots on Broad & Bridge Streets lots 1 to 4 on Bridge St Foundary Section Martinsville Va
1928	Cheshire		John W		B P	1	382	Lots 1 through 14 1 to 4 on Brown & Bridge Streets Martinsville Va
1930	Chaney (Est)		J A		B P	2	194	144.3 A on old Grogan Mill Road Horsepasture Henry Co
1955	Cheshire	Dan M			B P	8	30	Rev of lot 11 Sec B & Lot 20 Sec J Villa Heights Martinsville District
1956	Chamberlain		John O Jr		B P	8	87	Lot 22 Sec O Knollwood Place Martinsville District
1960	Chapman	Elaine M.		Thomas R.	B P	16	22	Lots 16,17,18,Map A, Prillman Hgts. R. C. Dist.
1966	Chafin		James W.	Violet B.	B. P.	32	2	Lots 24-30 W. D. Young Sub-div. Reed Creek Dist.
1967	CHAPMAN,	GEORGE M.			B. P.	35	25	TRACTS 18, 17A-17B, 15A, 15B, HENRY S. EANES PROP.
1967	CHERWARTY		MARY A.	JOSEPH A.	B. P.	35	69	LOTS 6A-G. W. WALLS SUB-DIV, RIDGEWAY DIST.
1967	CHEEK	BETTIE M.		WESLEY B.	B. P.	36	54	PART LOTS 34, 35, 36, RTE #641, RIDGEWAY DIST.
1968	Chaney	H. L.	Olene		B P	38	84	Lots 14-19, Dr. Morris Home Tract, Horsepasture Dist.
1968	Cheshire		John R. W.		B P	40	80	Lot #9, Sec. A., Reed Creek Dev., Reed Creek Dist.
1969	Cheek	Betty Morgan		Wesley Baxter	B P	41	99	Lot #45, Blk 1, Sec. 2,, Chatmoss Court, Iriswood Dist.
1969	Chapman	Bernard		Sara M.	B P	42	55	Lots 41-46, Rte #1201, Reed Creek Dist.
1969	CHANEY	HAMPTON			B P	44	2	1.1. ACRES, RTE #779, BLACKBERRY DIST/
1972	Chapman	Evalyn T.		Robert L.	M B	52	77	Portion of Lots #17 & 18 Blk 2, Woodland Hgts,S/D, Msvilla
1972	Chaney	Diana W. Hursel E.			M B	53	100	Lot 10 & Part of 11, Woodland Hgts S/D, Iriswood Dist.
1973		JUDY H		RONALD R.	M B	55	74	PART OF THE WILLIAM ROOSEVELT WILSON PROPERTY, ST. RT 644, IRISWOOD DISTRICT
1973	CHANEY		JUDY M	ROY LEE	M B	57	40	LOT 13 SEC 3 GREENBIER S/D HORSEPASTURE DISTRICT
1974	CHANEY		DOUGLAS JOHNNIE	/VIRGINIA POE	M B	58	100	LOT 31, HOLLAND HILL IN IRISWOOD DISTRICT
1974	Chappell		Larry L	Vickie Virginia P	M B	59	18	Tract 3, 2.96 Acres in Horsepasture District
1974	Chambers			Robert L	M B	59	30	Lot 138 Sherwood Forest Subdivision in R C Dist
1973	Cheatum	Elix Zander			M B	59	40	Part J James Barbour property in Blackberry District

KEY

A. S. E. — Appraisal and Settlements of Estates
 B. P. — Blue Prints or Plat Books
 B. S. — Supervisors Books
 C. C. O. — County Court Orders
 C. F. — Chancery Files

C. L. O. — Common Law Orders
 D. B. — Deed Books
 P. E. — Partition of Estates
 R. — Road Files
 S. B. — Surveyors Books

INDEX TO MAPS and ROADS

HENRY COUNTY, VIRGINIA

Slod by J. P. Bell Company, Lynchburg, Va.

8151. Permaflex Index No. 2. Made by Hall & McChesney Inc, Syracuse, N. Y.

YEAR	PARTY			BOOK OR FILE	Volume	Page	DESCRIPTION
	SURNAME	ABCDEFGHIJ	KLMNOP				
1974	Chapman		James	Harvey	M B	60 51	Lot 9 Sec #3 Collingwood Place Laurel Lane Martinsville Dist
1978	Chamberlain		Harold B.	Caroline	M B	69 75	5.984 acres Rt. 220 Reed Crk Dist.
1978	Chaney		Ann F.	John R.	M B	69 18	2.708 acres Portion of J. Ralph Frazier Prop. H P Dist.
1977	Cheatum		Gloria C.	Morgan L.	M B	69 50	1.485 ac Hwy 57 Iriswood Dist.
1978	Cheshire		Joyce B.	William E.	M B	71 11	Lots 10-A, 10-B, 10-C, St. Rt. 108 Reed Crk Dist.
1979	Chaney		Judy	Roy Lee	M B	72 63	Lot 14 Sec 3 Brentwood Rd. H. P. Dist.
1979	Chaney		Gail G.	Robert E.	M B	73 19	Lot 33 Sec 2 Plantation Drive Reed Crk. Dist.
1981	Chappell		James P.	Lillian R.	MB	76 48	80.4 acres Horsepasture District
1982	Chaney		Brenda G.		DB	352 56	Southland Drive Lots 11 & 12 Sec. B. Southland Drive
78	Cheshire		Joyce B.	William E.	MB	77 131	Pt. Lot 10 Sec. A St. Rt. 108 Reed Creek District
85	Champion		Daryl G.		MB	80 152	Lots 18 and 19, Holland Circle, Iriswood District
85	Cheek		Patsy T.	Wesley B.	DB	405 523	Lot 28, Sec. 0, Turner Ashby Road, Chatmoss Corp. Sub., Iriswood District
86	Chamblin		David W.	Teresa L.	DB	411 66	Lots 32 and 33, Dye Plant Road, Ridgeway District
86	Cheshire		John R., Jr.		DB	411 106	St. Rt. 108, Lot 9A, Sec. A., Reed Creek District
86	Chandler		James R., Jr.	Mary Jane H.	DB	411 475	Lot 3, Sec. 5, Collinsville, Homestead Trail, Martinsville District
86	Chesbro		Teresa L.		DB	418 325	Lots 16-19, St. Rt. 606, Reed Creek District
86	Cherry		William L.		DB	419 398	Lot 15, Glen Court, Westover Circle, Ridgeway District
86	Chaney		Ann F.	John R.	MB	81	1986-1987 2.708 acres, Horsepasture District
86	Chambers		Ann R.	Jimmy D.	DB	424 39	Lot 5, Sec. 6, Homestead Trail, Collinsville Highlands Sub., Martinsville District
86	Chamberlain		Harold B.	Caroline	MB	81	2162-2193 Reed Creek District, Drainage Easement, Road Right of Way and Construction Easements, Jesse Ben Road
86	Chaney		Kenneth W.		HWY	17 29	St. Rt. 606, Reed Creek District, Virginia State Highway
86	Chapman		Glenna H.	Don Hugh	MB	82 100	99- St. Rt. 627, Parcel A, Blackberry District
87	CHAPMAN		ROBERT H. JR.	ET ALS	HWY	17 201	SR #695, HORSEPASTURE DISTRICT, HENRY COUNTY
88	CHAPMAN		RONALD H.		DB	468 539	BLACKBERRY DISTRICT, 7.4186 ACRES, HENRY COUNTY
89	CHAMBERLAIN		HAROLD B.	CARRIE	DB	491 128	PARCELS, OAK LEVEL ACRES SUBD., REED CREEK DISTRICT, SR #1035
89	CHANEY		AARON	GLADYS C.	HWY	18 214	ROUTE 174, HENRY COUNTY
90	CHENAULT		MARSHALL BRUCE	VIRGINIA FRANCES	MB	84 120	RIDGEWAY DISTRICT OF HENRY COUNTY, BEING A 1.0178 ACRE TRACT ON THE NORTH SIDE OF STATE ROUTE 622
1991	CHANEY		SYLVIA M.		DB	542 586	NORTHEAST SIDE OF INDIAN TRAIL, RIDGEWAY DISTRICT OF HENRY COUNTY, LOT 10, BLOCK "2", ECHO VALLEY SUBDIVISION
91	CHACHA		JOHN N.	REGINA F.	DB	557 299	NORTH SIDE OF BEAVER RIDGE ROAD, COLLINSVILLE DISTRICT HENRY COUNTY, LOT 16, SECTION 3, "COLLINSVILLE HIGHLANDS" SUBDIVISION
91	CHANEY		DEBRA M.	JIMMY L.	MB	85	196-DRAINAGE EASEMENTS AND ROAD RIGHTS-OF-WAY R. G. MANNING SUBDIVISION
92	CHERRY		DIANA P.	WILLIAM L.	DB	580 544	LOT 15 GLENN COURT SUBD NO 2 WEST SIDE OF WESTOVER CIRCLE RIDGEWAY DISTRICT
92	CHANEY		BARBARA A.		DB	587 538	SOUTHEASTERLY SIDE OF WINTRHOP ROAD, RIDGEWAY DIST. HENRY COUNTY, LOT 15, "SHEFFIELD PLACE" SUBDIVISION
1992	CHESHIRE		ERRICK THOMAS		MB	85 572	NORTH SIDE OF STATE ROUTE 752, RIDGEWAY DIST HENRY CO. LOT 11, SEC. "A", "CLOVER LEAF ESTATES" SUBDIVISION
1993	CHAMPION		MICHAEL TODD	SHARON W.	MB	86 443	SITUATED ON THE SOUTHERLY SIDE OF CHATMOSS CT. EXT. IRISWOOD DIST. HENRY COUNTY LOT 11 AND 12 BLK 5 SEC 2

Cont

KEY

A. S. E. — Appraisal and Settlements of Estates
 B. P. — Blue Prints or Plat Books
 B. S. — Supervisors Books
 C. C. O. — County Court Orders
 C. F. — Chancery Files

C. L. O. — Common Law Orders
 D. B. — Deed Books
 P. E. — Partition of Estates
 R. — Road Files
 S. B. — Surveyors Books

INDEX TO MAPS and ROADS
 HENRY COUNTY, VIRGINIA

#151. Permaflex Index No. 2. Made by Hall & McChesney Inc, Syracuse, N. Y.

Slod by J. P. Bell Company, Lynchburg, Va.

YEAR	PARTY			BOOK OR FILE	Volume	Page	DESCRIPTION
	SURNAME	ABCDEFGHIJ	KLMNOP				
1781	Choat	Edward			S B	1 210	307 A on branches of Doe Creek
1804	Childres			Thomas	S B	1 467	138 A on north side of South Fork of Mayo River
1923	Childress			W J V W	B P	2 71	5 lots on Broad & Starling Streets Martinsville Va
1934	Childress	Eliz			B P	1 260	3 lots on Starling Ave Martinsville Va
1945	Childress etal			T J	B P	3 178	Tract of land on State Highway No. 57
1946	Childress et als			T J	B P	3 206	Tracts of land in Reed Creek District
1947	Chitwood		Mary M. Roscoe		B P	4 6	Lots 51-52-53-54 Prillaman & Thompson sub-division at Collinsville in Martinsville District.
1960	Chitwood		Shirley H. Lawrence A.		B.P.	17 67	Lot 5, C.W. Rorrer prop, M'ville Dist
1962	Church	Fred D.			B.P.	21 8	.89 acre & 2.25 acres at Collinsville, M'ville Dist
1965	Chitwood	Eula T.			B P	28 35	Lots 28 & 29, Sec. G. J.R. Smith Est. M'sville Dist.
1965	Chitwood	Albert B.			B P	28 35	
1965	Churchwell	Frank H.	Margaret R.		B P	29 40	Lot 1, Skyline Estates, R. C. Dist.
1965	Childs	Brenda T.	James W.		B P	29 65	Lot 14A, Blk. 2, Marshall Field & Co., Sub-div.
1965	Chitwood		Lois Jean ^T Walter H.		B P	31 21	Lot 5, Sec.A, Kimberly Hills Sub-div. R. C. Dist.
1966	Choate	Elisabeth S.	Robert E.		B P	31 73	Lot 77, Map 4, Paul W. Bowles sub-div., M'ville Dist.
1969	CHITWOOD	GLADYS T.	RAY G.		B P	43 46	LOT #3, MINNIE EARLES SUB-DIV, REED CREEK DIST.
1970	CHILES		JAMES R. SAUNDRA J.		B P	44 89	LOT #8, HERITAGE COURT, MARTINSVILLE DIST.
1971	CHITWOOD	ALBERT B.			B P	48 54	LOT #13, LITHIA SPRINGS, RIDGEWAY DIST.
1971	CHILOS	BRENDA T.	JAMES W.		B P	49 6	LOT #1, TAHOE DRIVE, REED CREEK DIST.
1972	Chilton	Betty M.	Marvin W.		M B	52 79	1.8 acres, St Rt 610, Iriswood List.
1973	CHISHOLM, JR.		JOE L. RUTH H.		M B	55 50	PROPERTY NW SIDE OF ST RT 57, IRISWOOD DISTRICT.
1973	CHITWOOD	HAROLD ELSIE M.			M B	56 22	LOT 7 SEC A LAKEWOOD FOREST SD, HORSEPASTURE DIST.
1974	CHILDRESS		SANDRA J		M B	58 60	.537 ACRES ON ST. RTE 87 IN TOWN OF RIDGEWAY
1974	CHISHOLM	EDNA H FRANKLIN C			M B	58 73	.372 ACRES ON ST. RTE 648 IN IRISWOOD DISTRICT
1974	Childrey	Linda K	William L		M B	59 64	Lot 4 Wells & Donavant Const Co Prop in Msville Dist
1974	Chinault	Alta P Ernest L Jr.			M B	60 3	Lot 14 Sec B 119 Sunrise Ave Villa Heights Msville Dist
1975	Chisom	Ava Jones	Marvin Timothy		M B	63 25	Lot 31 A. C. Wilson S/D Ridgeway District
1975	CHISHOLM	BEULAH M.	JOE L., SR.		M B	68 144	LOT 32 PASADENA KNOLLS IRISWOOD
1976	Chilton	Marvin W. Betty M.			M B	66 26	Property Iriswood Dist.
1978	Chitwood		Shirley N. John Michael		M B	69 118	Lots 4 & 5 St. Rt. 704 Reed Crk Dist.
1979	Chitwood		Janice Gail A.		M B	72 146	Lot A (.287 ac) & Lot B (.115 ac) St. Rt. 671 Reed Crk. District
1980	Childress	Margie J.			M B	74 37	Lots 2 & 3 Figsboro Hgts. Reed Crk. Dist.
1980	Chisholm	Derrick C.			M B	74 34	Lots 1 & 2 St. Rt. 648 Iriswood District
1983	Chitwood	Ann H.	Timothy T.		DB	358 539	Lot 29 E. John Redd Boulevard Martinsville District
1983	Chitwood	Gary A.	Shannon W.		DB	365 214	Parcel A 7.217 acres Oak Ridge Road, Blackberry District

KEY

A. S. E. — Appraisal and Settlements of Estates
 B. P. — Blue Prints or Plat Books
 B. S. — Supervisors Books
 C. C. O. — County Court Orders
 C. F. — Chancery Files

C. L. O. — Common Law Orders
 D. B. — Deed Books
 P. E. — Partition of Estates
 R. — Road Files
 S. B. — Surveyors Books

INDEX TO MAPS and ROADS

HENRY COUNTY, VIRGINIA

Slod by J. P. Bell Company, Lynchburg, Va.

8151. Permaflex Index No. 2. Made by Hall & McChesney Inc, Syracuse, N. Y.

YEAR	PARTY			BOOK OR FILE	Volume	Page	DESCRIPTION
	SURNAME	ABCDEFGHIJ	KLMNO PQRSTU				
84	Chilton	Carolyn D.		DB	373	278	Lots 24-28, Bland Street, Sherwood Forest Sub., Reed Creek District
84		Charles T.					
84	Church	James D.		DB	379	154	Lot 4, Lee Street, Martinsville District
85	Chitwood	Glenda Harden		DB	395	249	Fall Drive, Lot 4 Sec. L., Martinsville District
85		Ray Glenwood					
85	Chughtai	Betty R.		DB	400	147	St. Rt. 681, Parcel A being 1.514 acres, Blackberry Dist.
85	Christensen	John P.		DB	410	503	Field Avenue, Lot 2, Fieldale, Horsepasture District
86		Vera C.					
86	Chitwood	Clyde B.		MB	81	1554-1556	St. Rt. 817 and 40' Right of Way, Tract A, Reed Creek District
86		Donna K.					
86	Childs	Brenda T.		MB	82	118	Drainage Easement, Road Right of Way and Const. Easements, Maple Drive, Reed Creek District
86		James W.					
86	Chitwood	Ann H.		DB	436	203	Martinsville District
87		Timothy T.					
88	CHURCH	JENTRY E. AND SANDRA J.		MB	82	2282-	NORTHEAST SIDE OF SR #687, HORSEPASTURE DISTRICT, HENRY COUNTY, LOTS 1 THROUGH 12, TRACTS "B", THROUGH "H"
88							
88	CHURCH	DONNIE R.		DB	481	330	NORTH WESTERLY SIDE OF SR #681, BLACKBERRY DISTRICT OF HENRY COUNTY, LOT 2R
88							
89	CHITWOOD	ROSCOE		HWY	19	4-5	REED CREEK DISTRICT OF HENRYCOUNTY, SR #174
90	CHILDRESS	JUDITH L. THOMAS J., JR.		DB	515	98	NORTHEAST SIDE OF TURNER ASHBY ROAD, IRISWOOD DISTRICT HENRY COUNTY, LOT 20, SECTION "A" THE CHATMOSS CORPORATION SUBDIVISION
90		SHELLEN E.					
90	CHITWOOD	SAMMYE G.		MB	84	175	NORTHWEST OF LAWSON STREET, HORSEPASTURE DISTRICT OF HENRY COUNTY, BEING PART OF LOT 41
90							
92	CHISOM	AVA J.		DB	564	669	NORTHEAST SIDE OF STUART RIDGE ROAD, RIDGEWAY DISTRICT OF HENRY COUNTY, LOTS 12 AND 13, SECTION 3 RICH ACRES SUB.
92		MARVIN T.					
92	CHURCH	TIMOTHY E.		DB	573	591	EAST SIDE OFTAHOE DRIVE, COLLINSVILLE DIST. HENRYCOUNTY LOT 97, FOREST ACRES SUBDIVISION
92		PAIGE P.					
1993	CHRISTIAN	GREGORY M.		DB	631	117	SOUTHEAST SIDE OF MOUNTAIN VIEW ROAD, RIDGEWAY DIST. HENRY COUNTY, LOT 13
1993							
1994	CHITWOOD	TIMOTHY T.		DB	653	32	NORTH SIDE OF BEAVER RIDGE ROAD, COLLINSVILLE DIST. HENRY COUNTY, LOT 14, SECTION NO. 3, "COLLINSVILLE HIGHLANDS" SUBDIVISION
1994		PATSY D.					
1995	CHURCH	CHERYL B. JAY S.		DB	679	473	SOUTHWEST SIDE OF JEB STUART ROAD, IRISWOOD DIST. HENRY COUNTY, LOT 8, SEC "Q", THE CHATMOSS CORP FOR THE EAST GATE DEVELOPMENT CORPORATION
1995							
1996	CHITWOOD	DIANNE M.		MB	88	482	REED CREEK DIST. HENRY COUNTY PARCEL "C-1", 1.000 ACRE
1996							
1996	CHURCH	DEAN T.		MB	88	632	EAST OF THE CENTER LINE OF STATE ORUTE #648, IRISWOOD DIST. HENRY OCUNTY, LOT 1, 5.586 ACRES
1996							

KEY

A. S. E. — Appraisement and Settlements of Estates
 B. P. — Blue Prints or Plat Books
 B. S. — Supervisors Books
 C. C. O. — County Court Orders
 C. F. — Chancery Files

C. L. O. — Common Law Orders
 D. B. — Deed Books
 P. E. — Partition of Estates
 R. — Road Files
 S. B. — Surveyors Books


INDEX TO MAPS and ROADS
HENRY COUNTY, VIRGINIA



8151. Permaplex Index No. 2. Made by Hall & McClesney Inc, Syracuse, N. Y.

Slod by J. P. Bell Company, Lynchburg, Va.

YEAR	SURNAME	PARTY						BOOK OR FILE	Volume	Page	DESCRIPTION											
		ABC	DEF	GHI	JKL	MNO	PQRST					UVW	XYZ									
1994	CIKOVIC	B	E	R	N	A	R	D	K.	M	A	R	G	A	R	E	T	W.	DB	660	508	EASTERLY SIDE OF LOMBARD COURT, IRISWOOD DIST. HENRY COUNTY LOT 73-R



KEY

A. S. E. — Appraisal and Settlements of Estates
B. P. — Blue Prints or Plat Books
B. S. — Supervisors Books
C. C. O. — County Court Orders
C. F. — Chancery Files

C. L. O. — Common Law Orders
D. B. — Deed Books
P. E. — Partition of Estates
R. — Road Files
S. B. — Surveyors Books

INDEX TO MAPS and ROADS

HENRY COUNTY, VIRGINIA

Slod by J. P. Bell Company, Lynchburg, Va.

8151. Permafex Index No. 2. Made by Hall & McCheaney Inc, Syracuse, N. Y.

YEAR	PARTY				
	SURNAME	ABCDEFGHIJ	KLMNO	PQRSTU	VWXYZ

BOOK OR FILE	Volume	Page	DESCRIPTION
--------------	--------	------	-------------

DESCRIPTION

KEY

A. S. E. — Appraisement and Settlements of Estates
 B. P. — Blue Prints or Plat Books
 B. S. — Supervisors Books
 C. C. O. — County Court Orders
 C. F. — Chancery Files

C. L. O. — Common Law Orders
 D. B. — Deed Books
 P. E. — Partition of Estates
 R. — Road Files
 S. B. — Surveyors Books

INDEX TO MAPS and ROADS

HENRY COUNTY, VIRGINIA

Slod by J. P. Bell Company, Lynchburg, Va.

8151. Permaflex Index No. 2. Made by Hall & McCheaney Inc, Syracuse, N. Y.

YEAR	PARTY				BOOK OR FILE	Volume	Page	DESCRIPTION
	SURNAME	ABCDEFGHIJ	KLMNO	PQRSTUVWXYZ				
1779	Clay		Jesse		S B	1	21	142 A on Blackwater River
1785	Clarkson		John		S B	1	324	191 A on the head branches of Little Bull Run
1940	Clanton		J Wm		B P	2	266	2 Tracts of land on County Road
1947	Claybrooks	George	Nannie		B P	3	399	9 acres on State Rd. between Spencer & Mayo, H.P. District.
1950	Clanton et al		J W		B P	4	246	Property at Collinsville Martinsville District
1950	Clanton et al	Geo B	Nannie G J W Margaret W	SUB A	B P	4	248	Lots 1 thru 40 Mountainview Subdivision in Martinsville District
1952	Clanton		J W		B P	8	93	Various lots in Ridgeway District
1965	Clanton	C. L.			B P	28	21	1.08 acres St. Rte 606, Reed Creek Dist.
1965	Clanton		J. W.		B P	31	1	5.24 acres St. Rd. 688 near Ridgeway
1966	Clary	Carol E.	Eddie B. Jr.		B P	32	58	Lot #4, J. R. Smith Sub-div Rivermont Hgts, Msville Dist.
1967	CLAYBROOKS	FLETCHER	LOUISE		B P	36	78	LOTS #4, HORACE HAIRSTON PROP, HORSEPASTURE DIST.
1967	Clay	Belva S.	Jessie W.		B P	37	3	Lot #38, Sec. B, Rte #108, Reed Creek Dist.
1969	Clanton		Temple D.		B P	8	66	Rte #220
1973	Clanton	C. L.			M B	54	8	Property 0.7 Mi. N. of Reed Creek Church, Reed Creek Dist.
1961	Clanton	C. L.			M B	59	67	4.56 Acres George W Davis Jr S D Reed Creek District
1975	Clanton	C. L.			M B	62	64	Property 0.6 miles N. of Reed Creek Church Reed Creek
1976	Claybrook	Brenda H.	Jerry M.9		M B	65	88	Lots 9, 10, 11, 12 Block C Rosewood Ave. Msville Dist
1978	Clanton	C. L.			M B	69	85	3.57 ac St. Rt. 606 Reed Crk Dist.
1979	Claytor		Robert B.		M B	72	49	Lot A St. Rt. 797 Reed Crk. Dist.
1980	Clack	James M.	Phyllis M.		DB	334	315	Lot 4 Eagle Lane Sub. Horsepasture District
1981	Clanton		Margaret J.		MB	75	124	Property St. Rt. 688 Old Plantation Road and Old Mill Road- Henry County
1983	Clay		Randall L. Ruth F.		DB	362	153	Lot 8 Bk 3 Edgewood Sub. N/E side Mulberry Road Ridgeway District
1983	Clay		Randall L. Ruth F.		DB	366	744	Lot 8 Bk. 3, Mulberry Road, Edgewood Sub. Ridgeway District
1978	Clanton	C. L.			DB	379	150	St. Rt. 606, 3.57 acres (2.224 and 1.396) Reed Creek District
1984	Clay	Belva S.			MB	80	27	Easement & right of way Blackberry Rd. Harbour & Hall Rd./
1986	Clary	Carol E. Eddie B., Jr.			MB	82	27- 28	Lots 49 and 50, Map 4, Sec. 4, St. Rt. 1323 Rich Acres Sub.
1988	CLAY		SANDRA K.		MB	82	1782- 1783	BLACKBERRY DISTRICT, HENRY COUNTY, LOT 1, NORTHEAST SIDE OF SR 57-ALTERNATE
1989	CLIFTON	EDNA M.	JOSEPH B.		DB	487	173	PARCEL B, 1.123 ACRES, HORSEPASTURE DISTRICT, HENRY CO.
1989	CLIFTON	HARVEY J.			DB	487	180	1.2606 ACRES, HORSEPASTURE DISTRICT, HENRY CO.
1990	CLAYTON		RHONDA C.		DB	523	493	SOUTHWEST SIDE OF WILLIAM STREET, MARTINSVILLE DISTRICT OF HENRY COUNTY, LOT 9, SECTION "D", J. R. SMITH ESTATE SUBDIVISION
1990	CLANTON		RONALD		MB	84	281- 282	SITUATED IN THE HORSEPASTURE DISTRICT OF HENRY CO
1992	CLARK		SUGAR RAY		MB	85		DRAINAGE EASEMENTS AND ROAD RIGHTS-OF-WAY IRISWOOD DISTRICT OF HENRY COUNTY

KEY

A. S. E. — Appraisal and Settlements of Estates
 B. P. — Blue Prints or Plat Books
 B. S. — Supervisors Books
 C. C. O. — County Court Orders
 C. F. — Chancery Files

C. L. O. — Common Law Orders
 D. B. — Deed Books
 P. E. — Partition of Estates
 R. — Road Files
 S. B. — Surveyors Books

INDEX TO MAPS and ROADS
HENRY COUNTY, VIRGINIA

8151. Permaflex Index No. 2. Made by Hall & McChesney Inc, Syracuse, N. Y.

Stod by J. P. Bell Company, Lynchburg, Va.

YEAR	PARTY				BOOK OR FILE	Volume	Page	DESCRIPTION
	SURNAME	ABCDEFGHIJ	KLMNO	PQRSTUVWXYZ				
1925	Clift		J H		B P	2	102	7 lots on Dillard & Apple Streets Martinsville Va
1939	Clingenpeel		I M		B P	2	122	Subdivision of 66.68 A near Figsboro tracts 6 & 7 of J W Booker Farm
1955	Cline		Jack L		B P	8	34	3.5 acres T M Cline property Horsepasture District
1959	Clifton	Claude R.	Iris		B P	13	22	Lot 5, T. Jeff Campbell Prop. H. P. Dist.
1961	Clement	Elwood C.	Jenny Ruth D.		B.P.	18	17	1.64 acre on St.Rd.843, H.P.Dist
1962	Cline		Juanita S. T. B.		B P	20	57	Lot 24, George W. Gusler Sub. Div., M'sville Dist.
1963	Clifton		Morton A.		B P	24	37	1 acre, St. Rd. #692, Ridgeway Dist
1964	Clem		Melbourne Vera M.		B P	25	26	District Lots 54,55,56,57, & 58, Meadowbrook Park, Martinsville/
1964	Clifton	Beryl M.	William A., Jr.		B P	27	43	Lot 49, Map 4, Paul W. Bowles Prop. M'sville Dist.
1961	CLIFTON		MORTON A.		B P	36	29	5.6 ACRES, MACK COLEMAN PROP., HORSEPASTURE DIST.
1968	Clemons	George Howard	Shirley W. Ann		B P	40	18	0.459 Acre, Lawyer Wimbush prop., Reed Creek Dist.
1970	CLIFTON		JOSEPH P.		B P	45	9	1.29 ACRE, RTE 692, HORSEPASTURE DIST.
1971	CLEMENTS	GLEN E.	SHIRLEY H.		B P	48	61	LOT #2, HORSEPASTURE DIST
1971	CLIFTON		ROBERT		B P	49	14	PROPERTY, RTE #692, HORSEPASTURE DIST.
1972	Clingenpeel		J. I. et als		M B	53	96	Property, North Belmont Street & Second Avenue Collinsville, Virginia
1972	Clingenpeel		W. W. et als		M B	53	96	Property, North Belmont Street & Second Avenue Collinsville, Virginia
1973	CLIFTON	EWELL B.	CATHERINE B.		M B	55	92	PROPERTY IRISWOOD DISTRICT
1974	Clifton		Jean R Paul C		M B	61	98	.738 Acre in Horsepasture District
1974	Clifton		Jean R Paul C		M B	61	98	4.186 Acres in Horsepasture District
1975	Click		William E. Patricia A.		M B	63	05	Lot 3 Sec A John Reed Smith Estate S/D Msville Dist
1976	CLEMENT	CHARLES W.	ALICE J.		M B	65	23	PROPERTY RIDGEWAY DISTRICT
1972	Clifton	Danny R.			M B	67	62	Lot 5 Section H H. P. Dist.
1978	Clifton	Charles M.	Phyllis U.		M B	69	151	Portion of W. A. Mason's 89.31 ac tract Sherwood Circle H P Dist.
1978	Cline	Bobby Gordon			M B	69	129	Lot 10 Ridgewood Rd. Reed Crk Dist.
1978	Clifton	Diane W.	Paul Jackson		M B	70	63	Tract A 3.327 acres H P Dist.
1978	Clifton		James P. Sandra C.		M B	70	90	Lot 6 St. Rt. 976 Ridgeway Dist.
1973	Clifton	Gary L.	Dorothy A.		M B	70	107	Portion Lot 15 & Lot 16 H. P. Dist.
1979	Clifton	Diane W.	Paul J.		M B	72	48	Tract A (3.327 ac) St. Rt. 687 H. P. Dist.
1979	Clodfelter		James M. Paula A.		M B	72	66	Lot 8 Sec K Ramble Rd. Martinsville Dist.
1980	Clifton		Wilda Mae		MB	74	120	Lot 11 State Road 627 Horsepasture Dist.
1981	Clifton	Debbie L.	Mark A.		DB	333	503	Ridgeway Distinct Property Office St. Rt. 776
1981	Clifton		Regina C. Robert Keith		DB	333	282	Iriswood District Lot 19 Sec. B. Woodland Avenue
1980	Cliborne	Edgar A.	Patricia G.		MB	75	95	Ridgeway District Lot 38A, Lot 38B and 39 Sec. E. Shannon Hills Sub.
1964	Clifton		Irene M. Muncie H.		MB	75	103	St. Rt. 839 Property Reed Creek District
1981	Click		Patricia		DB	341	450	Lot 2 14A and 14 B Erwin Street Martinsville District

KEY

A. S. E. — Appraisal and Settlements of Estates
 B. P. — Blue Prints or Plat Books
 B. S. — Supervisors Books
 C. C. O. — County Court Orders
 C. F. — Chancery Files

C. L. O. — Common Law Orders
 D. B. — Deed Books
 P. E. — Partition of Estates
 R. — Road Files
 S. B. — Surveyors Books

INDEX TO MAPS and ROADS

HENRY COUNTY, VIRGINIA

Slod by J. P. Bell Company, Lynchburg, Va.

8151. Permaflex Index No. 2. Made by Hall & McChesney Inc, Syracuse, N. Y.

YEAR	PARTY			BOOK OR FILE	Volume	Page	DESCRIPTION
	SURNAME	ABCDEFGHIJ	KLMNOP				
83	Clifton	Bonnie Lemons George Lee			MB	78 94	U. S. 58 and St. Rt. 874, 0.33 acre tract, Horsepasture District
84	Clifton	Florence A.	Vance S.		DB	380 251	St. Rt. 835 Lots 30-37 in Ridgeway District
85	Clifton		Kathy T. Lewis		MB	81	378-380 U. S. 220, Tract 1, Ridgeway District
85	Clifton	Henry R.			MB	81	736-743 20.08 acres and 5.22 acres, St. Rt. 692 and 690 Ridgeway District
85	Clifton	Debbie L.	Mark A.		DB	405 138	St. Rt. 776, 0.945 acre, Ridgeway District
85	Cliborne	Ellis L.	Joan L.		DB	408 266	Lots 1 and 2 Sec. 1, Burkett Drive, Horsepasture District, Adams Street
86	Clifton		Regina C. Robert Keith		DB	412 488	Lot 19, Sec. B, Woodland Ave., Woodland Heights Sub., Iriswood District
86	Clifton	Betty S.	Ronald K.		DB	420 583	Lot 13 and 15X, Sec. 1, Edgewood Sub., Forest Court, Ridgeway District
86	Clifton	Betty S.	Ronald K.		DB	420 576	Lot 14, Bk. 1, Forest Court, Ridgeway District Edgewood Sub.
86	Clifton	Dixie W.	Samuel G.		DB	426 710	Lot 5, Bk. 1, Carriage Court, Huntington Hills Sub., Sec. II, Ridgeway District
88	Clements, Jr.	H. Richard			Hwy MB	18 47-48	Reed Creek District
88	CLIBORNE	ELLIS L.	JOAN L.		DB	486 76	HORSEPASTURE DISTRICT OF HENRY COUNTY, 0.919 ACRES
89	CLIFTON		JOEL S. TAMMY D.		MB	83 310	NORTHEAST SIDE OF SR #776, RIDGEWAY DISTRICT OF HENRY COUNTY
89	CLIFTON		MARLYN B JAMES P.		DB	500 571	SOUTH WEST SIDE OF SR #647, IRISWOOD DISTRICT OF HENRY COUNTY, LOT 2
89	CLINGENPEEL		JERRY W.		MB	83 428	NORTHEAST SIDE OF SR #752, RIDGEWAY DISTRICT OF HENRY COUNTY, A RE-CUT OF LOTS 5, 6, AND 7 SECTION "A"
89	CLIFTON		KATHY T. THOMAS SCOTT		DB	508 656	SOUTHEAST SIDE OF EDWARDS DRIVE AND ON THE SOUTHWEST SIDE OF AN ALLEY WAY
89	CLIFTON	HENRY R.	THELMA M.		MB	83 567	SOUTHWESTERLY SIDE OF SR #692, HORSEPASTURE DISTRICT HENRY COUNTY
90	CLIFTON		ROBERT K. REGINA C.		DB	517 273	SOUTHERLY SIDE OF CARRIAGE COURT, TOWN OF RIDGEWAY, RIDGEWAY DISTRICT OF HENRY COUNTY, LOT 8, BLOCK "1" SECTION II, "HUNTINGTON HILLS SUBDIVISION"
91	CLIFTON		MARY K.		MB	85 12	EAST SIDE OF STATE ROUTE #792, COLLINSVILLE DISTRICT OF HENRY COUNTY, TRACT 69
91	CLIFTON	DANNY R. FREDA M.			MB	85 88	SOUTH SIDE OF LAKEWOOD DRIVE, HORSEPASTURE DISTRICT OF HENRY COUNTY, LOT 5, SECTION "H", LAKEWOOD FOREST SUB.
1990	CLINE	CHARLES LUTHER, JR.	ROBIN WILSON		MB	85 246	IRISWOOD DISTRICT OF HENRY COUNTY, 1.00 ACRES, STATE ROUTE 789, COLLINS ROAD
1992	CLIFTON	BETTY S.	RONALD K.		DB	572 009	WEST SIDE OF FOREST COURT RIDGEWAY DIST HENRY COUNTY WELL LOT 15, BLOCK 1, EDGEWOOD SUBDIVISION
1992	CLINE	DEAN W.	NANCY JO B.		MB	85 540	WESTERLY SIDE OF STATE ROUTE #693, HORSEPASTURE DIST HENRY COUNTY, TRACT 43 AND ALL OF THE 1.791-ACRE TRACT, KNOWN AS TRACT 1A
92	CLIFTON	DORIS FAYE GUY T.			HWY	20 48	ROUTE 687, .045 ACRE
92	CLIFTON		JEAN R.		MB	85 656	HORSEPASTURE DIST HENRY COUNTY
93	CLIFTON	GUY T. DORIS C.			MB	86 11	SITUATED ON NORTHWEST SIDE OF STATE ROUTE 750, RIDGEWAY DIST HENRY COUNTY, LOTS 1 AND 2
93	CLIFTON		JOEL S. TAMMY D.		MB	86 51	NORTHEAST SIDE OF STATE ROUTE 776, RIDGEWAY DIST. HENRY COUNTY, PARCEL "A"
93	CLINE		MARTIN LUTHER, III JOAN B.		DB	598 194	SOUTHWEST SIDE OF CIRCLE DRIVE, COLLINSVILLE DIST HENRY COUNTY, LOTS 83 84 85 AND 86
1993	CLEMENT	ALICE J.			DB	605 291	WEST SIDE OF KIMBERLY DRIVE, REED CREEK DIST HENRY COUNTY LOT 7, SEC. A, KIMBERLY HILLS SUBDIVISION
1993	CLIFTON	GUY T. DORIS C.			DB	608 136	RIDGEWAY DIST. HENRY COUNTY, 39A AND B
1993	CLIFTON		LEWIS		MB	86 211	RIDGEWAY DIST. HENRY COUNTY, 2.8414 ACRES
1993	CLOWER	ELAINE B.	SIDNEY A.		DB	617 692	SOUTHEAST SIDE OF FOX CHASE DRIVE, COLLINSVILLE DIST. HENRY COUNTY, LOT 9, SECTION NO. 12 "COLLINSVILLE HIGHLANDS" SUBDIVISION
1993	CLIFTON	FREDA M. DANNY			HWY	20 207	HORSEPASTURE DIST HENRY COUNTY ROUTE 58
1993	CLIFTON	FREDDY B. ELISIE H.			MB	86 363	NORTHEAST SIDE OF A 50-FOOT EASEMENT FOR RIGHT-OF-WAY WHICH LEADS OFF THE NORTHERLY SIDE OF STATE ROUTE #644 IRISWOOD SIT HENRY COUNTY, TRACT "A"

KEY

A. S. E. — Appraisements and Settlements of Estates
 B. P. — Blue Prints or Plat Books
 B. S. — Supervisors Books
 C. C. O. — County Court Orders

C. L. O. — Common Law Orders
 D. B. — Deed Books
 P. E. — Portions of Estates
 R. — Road Files
 S. — Surveyors Books

INDEX TO MAPS and ROADS

(178)

HENRY COUNTY, VIRGINIA

SOLE BY M & W PRINTERS, LYNCHBURG, VA.

MADE BY THE COTT INDEX COMPANY, COLUMBUS, OHIO

YEAR	PARTY				BOOK OR FILE	Volume	Page	DESCRIPTION
	SURNAME	ABCDEFGHIJ	IJKLMNO	PQRSTUVWXYZ				
1993 1993	CLIFTON		LYDIA		DB	628	614	SOUTHERLY SIDE OF SHERWOOD CIRCLE, HORSEPASTURE DIST. HENRY COUNTY, LOT 17, SECTION "F", LAKEWOOD FOREST SUB.
1993 1993	CLINE	HOWARD N., III		SAMANTHA COMPTON MB		86	463	SOUTHWESTERLY SIDE OF LOWLAND DRIVE, RIDGEWAY DIST. HENRY COUNTY, LOTS 11 AND 12, F. B. DAVIS SUB.
1993	Clement	Elva H.-AF			HWY	21	23	Horsepasture Dist., Henry Co., Rt. 687, 0.03 acres; 0.05 acres
1994 1994	Clingenpeel			Tracy C. Robert J.	DB	635	408	N/E side of Southland Dr., Ridgeway Dist., Henry Co., Lot 3 Sec. K., Holiday Prop. S/D
1993	CLEMENTS	H. RICHARD-ESTATE			HWY	21	47	BLACKBERRY DIST. HENRY COUNTY, 1.25 ACRES
1994	CLIFTON		JEAN R.	PAUL C.	HWY	21	104-105	HORSEPASTURE DIST. HENRY COUNTY 2.663 ACRES
1994	CLIFTON		JEAN R.	PAUL C.	HWY	21	102-103	ROUTE 58, HORSEPASTURE DIST. HENRY COUNTY
1994	CLIFTON		JEAN R.	PAUL C.	HWY	21	102-103	ROUTE 58, HORSEPASTURE DIST. HENRY COUNTY
1994	CLIFTON		JEAN R.	PAUL C.	HWY	21	104-105	HORSEPASTURE DIST. HENRY COUNTY, 2.663 ACRES
1994 1994	CLARK	BYRON K., JR.			MB	87	111	WEST SIDE OF STATE ROUTE #750, RIDGEWAY DIST. HENRY COUNTY, LOTS 9-A AND 9-B
1994 1994	CLIFTON	BARRY J. CARLA H.			MB	87	234	WEST SIDE OF STATE ROUTE #941, HORSEPASTURE DIST. HENRY COUNTY, TRACT 1
1992 1994	CLIFTON	FLORENCE A.		VANCE S.	DB	662	733	NORTHEAST SIDE OF STATE ROUTE 835, RIDGEWAY DIST. HENRY COUNTY, BEING PARTS OF LOTS 30 THRU 37
1994 1994	CLIFTON		MELODY I.		MB	87	383	NORTHWEST SIDE OF GRANGER DRIVE, BLACKBERRY DIST. HENRY COUNTY, PART OF TRACT "A", FAIRYSTONE ACRES
1994 1994	CLIFTON	BARRY J. CARLA H.			MB	87	442	WEST SIDE OF STATE ROUTE #941, HORSEPASTURE DIST. HENRY COUNTY, TRACT 1, 9.304 ACRE
1996 1996	CLIFTON	DIXIE W.		SAMUEL G.	MB	88	515	NORTHEAST SIDE OF STATE ORUTE #606 AND ON THE NORTHWEST OF CLEMENTS DRIVE, REED CREEK DIST. HENRY COUNTY TRACT 1, 1.204 ACRES
1996 1996	CLINE	DONNA W.			MB	88	401	NORTHWEST SIDE OF STATE ROUTE #108, REED CREEK DIST. HENRY COUNTY, TRACT 1, 2.007 ACRES
1994 1996	CLINGENPEEL	ANGELA P.			DB	719	352	RIDGEWAY DIST. HENRY COUNTY, 0.2945 ACRES, STATE ROUTE 1341 (WASHINGTON ROAD) 40' RIGHT OF WAY
1996 1996	CLEARY			WILLIAM G.	MB	88	694	SOUTHWEST SIDE OF U. R. SROUTE 220 BUSINESS LOTS "A" BLOCK "B", COLLINSVILLE DIST. HENRY COUNTY

KEY

A. S. E. — Appraisement and Settlements of Estates
 B. P. — Blue Prints or Plat Books
 B. S. — Supervisors Books
 C. C. O. — County Court Orders
 C. F. — Chancery Files

C. L. O. — Common Law Orders
 D. B. — Deed Books
 P. E. — Partition of Estates
 R. — Road Files
 S. B. — Surveyors Books

INDEX TO MAPS and ROADS
 HENRY COUNTY, VIRGINIA

8151. Pennaflex Index No. 2. Made by Hall & McChesney Inc, Syracuse, N. Y.

Slod by J. P. Bell Company, Lynchburg, Va.

YEAR	PARTY				BOOK OR FILE	Volume	Page	DESCRIPTION
	SURNAME	ABCDEFGHIJ	KLMNO	PQRSTUVWXYZ				
1780	Cogar		Jacob		S B	1	117	117 A on Stones Creek
1780	Cogar		John		S B	1	123	386 A on waters of Mayo River
1782	Cockerham	Edward			S B	1	237	165 A on south branches of Stewarts Creek
1946	Coffman		Wm.H.		B P	3	303	Lot #58 of J.R.Smith Sub-division near Collinsville in Martinsville District.
1947	Cockram	Lucy D.	William A.		B P	3	353	Lot #11 Villa Heights sub-division on Daniels Creek Martinsville District.
1961	Cobbs et al		Thomas S.		B.P.	18	25	6.5 acres in Mt.Valley Community, L'wood Dist
1962	Cobbs		Thomas S.		B P	19	62	225 Acres St. Rd. 647, L'wood Dist.
1962	Cockram	Jr. Glen E.,	Lucy M.		B P	20	27	Lot 21, George W. Gusler Sub. Div., M'sville Dist.
1965	Cockerham	Benjamin F.	Louise M.		B P	28	18	Lot 26 X, Sec. G. Villa Hgts. Corp. Subdiv. M'sville Dist.
1965	Coats	Gardie G. Curtis G.,			B P	31	8	P.lot 2, Shannon Hills Addition, Ridgeway Dist.
1967	COCKRAM	DARNELL HUGHES DOUGLAS L.			B P	35	51	Lot #16, BLK 5, CHATMOSS CT., MSVILLE DIST.
1968	Cockram	Clare E.	Lynwood E.		B P	38	32	Lots 11, 12, 13, 14, Blackberry Dist.
1968	COCKRAM	CLARE E.	LYNWOOD E.		B P	39	98	LOTS 11-14, RTE #748, BLACKBERRY DIST.
1968	Cochran	Parcell Linda/	McKinley William		B P	40	68	Lot #5, Paul W. Bowles prop., Collinsville, M'sville Dist.
1968	Cockram	Betty Young	Joseph L.		B P	40	65	Lot #2, Arlington Hgts, Ridgeway Dist.
1969	COCKRAM ET ALS		RICHARD LILLIAN H.		B P	43	17	TRACT 6, RTE 687, HORSEPASTURE DIST.
1970	COCKRAM		JESSE C.		B P	46	55	LOT #11, FAIRWAY ACRES, BLACKBERRY DIST.
1971	COBB ET ALS		J. STANLEY		B P	49	54	LOTS #13 AND 14, SEC. D. LOT #45, SEC. J. MSVILLE DIST
1972	Cockram	Betty Y.	Joseph L.		M B	52	12	Lots 1,3,&4, Garris S. Thacker S/L & a 6.345 acre tract, Ridgeway Dist.
1974	Cockram	Caleb B			M B	59	10	16.23 Acres St Rte 687 in Blackberry District
1974	Cockran	Katina E Joseph Wayne			M B	61	24	Lot 5 Sec 3 Block 3 Marrowbone Heights S D Ridgeway Dist
1975	Cockram	Lois C.	Walter Lane		M B	62	68	Lots 40 & 40A Laurel Prk Dev. Subd. Iriswood Dist.
1975	Coffelt	Kenneth Clayton Marjorie G.			M B	62	48	Lot 16 Block 6 Chatmoss Ct. S/D M'sville District
1976	COCKRAM	LAWRENCE W. JOAN H.			MB	64	80	LOT 12 SEC B FOX RUN S/D RIDGEWAY
1976	Cockram	Ailysa H. Doyle Dee			M B	65	120	Lot 21 Sec K Autumn Dr. M'sville Dist
1976	Cockram	David L.			M B	65	136	Parcel A St Rt 606 Reed Crk. Dist
1978	Cockram	Barbara J.			M B	69	92	Lots 3 & 4 St. R. 775 Blberry Dist.
1980	Cobbs	Hilda F.	Roy Herbert		M B	75	2	Lots 90-93 St. Rt. 644 Iriswood Dist.
1981	Coggins	Edward E. Beverly L.			DB	342	452	Lot 98 Roosevelt Drive, Ridgeway District
1983	Cochran	Patricia G. Joseph Everette			DB	358	10	Lot 4 Sec. B Lakewood Drive Horsepasture District
1983	Cochran	Carolyn S.	Roger Dale		MB	78	57	Parcel B St. Rt. 657 18 acres Reed Creek Dist.
1983	Cochran	Carolyn S.	Roger D.		DB	365	234	Parcel A St. Rt. 657, 2 acres Reed Creek Dist.
1984	Cobb	Elizabeth D. J. Stanley, Jr.			MB	79	71	Chatmoss Corp. Sub., A. P. Hill Road, Lot 13R, Sec. D., Iriswood District
1984	Cockram	Hilda C.	Roy Herbert		DB	384	251	St. Rd. 775=Lots 1&2 Lafayette Estates Sub-Div./Blackberry Dist.
1984	Cockram	Hilda C.	Roy Herbert		MB	80	31	Sub-Div. Blackberry Dist. ST. Rd: 775-Lots 3 & 4 & Parcel C.-Lafayette Est/

KEY

A. S. E. — Appraisal and Settlements of Estates
 B. P. — Blue Prints or Plat Books
 B. S. — Supervisors Books
 C. C. O. — County Court Orders
 C. F. — Chancery Files

C. L. O. — Common Law Orders
 D. B. — Deed Books
 P. E. — Partition of Estates
 R. — Road Files
 S. B. — Surveyors Books

INDEX TO MAPS and ROADS

HENRY COUNTY, VIRGINIA

Slod by J. P. Bell Company, Lynchburg, Va.

8151. Permaflex Index No. 2. Made by Hall & McChesney Inc, Syracuse, N. Y.

YEAR	PARTY				BOOK OR FILE	Volume	Page	DESCRIPTION
	SURNAME	ABCDEFGHIJ	KLMNO	PQRSTUVWXYZ				
86	Cobb	Elizabeth D.	J. Stanley, Jr.		MB	81	1648-1649	Lot 13 R, A. P. Hill Road, Iriswood District
86	Cochran	Carolyn S.	Roger D.		DB	416	24	St. Rt. 657, Parcel A being 2 acres, Reed Creek District
86	Coe		Malcolm D., Jr.		MB	81	2075-2078	Parcels, St. Rt. 838, Blackberry District
86	Cockram	Barbara J. David L.			HWY	17	83	St. Rt. 606, Reed Creek District, Virginia State Highway
86	Cockram	Bennie M.	Mildred C.		HWY	17	87	St. Rt. 606, Reed Creek District, Virginia State Highway
87	Cockram		Sheila D.		DB	446	12	Parcel A, Warren Road Reed Creek District
87	COBB		MAGNOLIA J.		DB	453	619	WEST SIDE OF SR 781, HORSEPASTURE DIST., HENRY COUNTY, WILLIAM F. CARTER & CLAUDE TAYLOR SUBDIVISION
87	COBB		MAGNOLIA J.		DB	458	308	WEST SIDE OF SR #781, HORSEPASTURE DISTRICT, PART OF LOT 38, PART OF LOT 68
87	COCHRAN		MARVIN LEWIS & MARGARET HARRIS		HWY	17	173- 174	SR #650, LAWNHILL SUBDIVISION, IRISWOOD DISTRICT
88	COCHRAN		MARVIN LEWIS & MARGARET H.		DB	466	643	RIDGEWAY DISTRICT HENRY COUNTY, 2.90 ACRES
88	COBURN		JAMES E.		MB	82	1782- 1783	BLACKBERRY DISTRICT, HENRY COUNTY, LOT 1, NORTHEAST SIDE OF SR #57, ALTERNATE
88	COCKRAM		JOAN H. & LAWRENCE W.		MB	82	2188- 2191	SOUTHEAST SIDE OF SR #966, RIDGEWAY DISTRICT OF HENRY COUNTY, TRACT 2
88	COCKRAM		TONY S. REBECCA H.		DB	486	004	NORTHWEST SIDE OF HAMILTON ROAD, BLACKBERRY DISTRICT HENRY COUNTY, LOT 31, "CAMBRIDGE ESTATES SUBDIVISION"
1988	COATS		SHARON HOPE		MB	83	114	S.W. SIDE OF A 30 FOOT ROAD SPAN LEADING OFF THE SOUTH SIDE OF US ROUTE 220, LOT 3, MARTINSVILLE DISTRICT, HENRY CO.
88	COCKRAM		EDITH		MB	83	365- 366	BLACKBERRY DISTRICT OF HENRY COUNTY, DRAINAGE EASEMENTS & ROAD RIGHTS OF WAY
88	COCKRAM		LESTER		MB	83	353- 354	BLACKBERRY DISTRICT OF HENRY COUNTY, DRAINAGE EASEMENTS AND ROAD RIGHTS OF WAY
90	COCHRAN		MELISSA DAWN		DB	534	628	MARTINSVILLE DISTRICT OF HENRY COUNTY, LOT 4 SECTION 7, "COLLINSVILLE HIGHLANDS" SUBDIVISION
90	COCKRAM		ROY L.		DB	537	406	NORTHEASTERLY END OF FLAMINGO ROAD, BLACKBERRY DISTRICT HENRY COUNTY, LOT 30, FLAMINGO ROAD SUBDIVISION, 102.20 ACRES
91	COE	DAVID A.	SUSAN T.		DB	539	639	EAST SIDE OF WILDE STREET, RIDGEWAY DIST HENRY CO, LOT 13, BLK #3, SEC #2, MARROWBONE HEIGHTS SUBDIVISION
91	COCKRAM		LYNNUS V.		MB	85	196- 197	DRAINAGE EASEMENTS AND ROAD RIGHTS-OF-WAY R. G. MANNING SUBDIVISION
92	COCHRAN	GLEN E., III	MARSHA C.		MB	85	280	SOUTHWESTERLY SIDE OF STATE ROUTE 657, REED CREEK DIST. HENRY COUNTY, LOT 1, J. R. J. INVESTMENT CORP. SUB. PARCEL 305 NORTHEAST SIDE OF SR 687 WITH OLD BOOKER ROAD H P DISTRICT
92	COFER		MICHAEL LYNN REBA H.		MB	85	338	NORTHERLY SIDE OF HUNTINGTON HILLS DRIVE, BLACKBERRY DIST. HENRY COUNTY, LOT 8, HUNTINGTON HILLS SUBDIVISION SEC "A"
1992	COE		NAOMI EVANS WILLIAM M.		DB	581	74	LEATHERWOOD DIST. NEAR MOUNTAIN VALLEY 225+ ACRES
1962	COBBS		THOMAS S.		MB	85	663	
1993	COBBS		THOMAS S.		MB	86	312	IRISWOOD DIST HENRY COUNTY 93 ACRES
1993	COCKRAM	HUBERT L.	SANDRA E.		MB	86	313	WESTERLY SIDE OF STATE ROUTE #656, REED CREEK DIST. HENRY COUNTY, PARCEL "A", 2.149 ACRES
1993	COGGINS	CATHY A.			MB	86	281	WESTERLY SIDE OF STATE ROUTE #724, RIDGEWAY DIST. HENRY COUNTY, O. P. HEDGE COCK SUBDIVISION, PARTS OF LOTS 26 THRU 34
1993	COBB		RICHARD E. PATSY P.		DB	625	496	SOUTHEAST SIDE OF FOX CHASE DRIVE, COLLINSVILLE DIST. HENRY COUNTY, LOT 13 SEC NO. 12 "COLLINSVILLE HIGHLANDS" SUB.
1993	COBB		RICHARD E. PATSY P.		DB	625	507	WESTERLY SIDE OF AUTUMN DRIVE, MARTINSVILLE DIST. HENRY COUNTY, LOT 32, SEC "K", "J.R. SMITH EST SUB.
1993	COE	DAVID A.	SUSAN T.		DB	625	184	EAST SIDE OF WILDE STREET RIDGEWAY DIST HENRY COUNTY LOT 13, BLK 3, SEC NO. 2 MARROWBONE HGTS SUB.
1993	COCKRAM		LAWRENCE W. JOAN H.		MB	86	550	SOUTHEAST SIDE OF STATE ROUTE #966, RIDGEWAY DIST. HENRY COUNTY, PART OF TRACT 2
1995	COE	FAYE K.	TERRY M.		DB	676	457	RIDGEWAY DIST. HENRY COUNTY, PARCEL "A" 1.004 ACRE
1995	COGGIN		KIMBERLY RICHARD T.		MB	87	593	COLLINSVILLE DIST. HENRY COUNTY, WOODLAND HEIGHTS SUBDIVISION
1995	COCHRAN		MARVIN L. MARGARET H.		MB	88	308	NORTHEAST SIDE OF SPRUCE STREET, IRISWOOD DIST. HENRY COUNTY, BEING PART OF LOT 4, THE LAWNHILL SUBDIVISION
1996	COCKRAM		ANGELA B.		DB	720	177	RIDGEWAY DIST. HENRY COUNTY, LOT 22, 0.0933 ACRE MULBERRY ROAD

KEY

A. S. E. — Appraisal and Settlements of Estates	C. L. O. — Common Law Orders
B. P. — Blue Prints or Plat Books	D. B. — Deed Books
B. S. — Supervisors Books	P. E. — Partition of Estates
C. C. O. — County Court Orders	R. — Road Files
C. F. — Chancery Files	S. B. — Surveyors Books

INDEX TO MAPS and ROADS
HENRY COUNTY, VIRGINIA

8151. Permaplex Index No. 2. Made by Hall & McChesney Inc, Syracuse, N. Y.

Slod by J. P. Bell Company, Lynchburg, Va.

YEAR	PARTY				BOOK OR FILE	Volume	Page	DESCRIPTION
	SURNAME	ABCDEFGHIJ	KLMNO	PQRSTUVWXYZ				
1895	Collins (Estate)		Lewis		D B	27	484	24 A Henry Co on branch waters of Sandy River
1895	Collins		Mary		D B	27	484	Dower of 24 A of land Henry County on branch waters of Sandy River
1940	Collins			W L	B P	3	126	123 A in Leatherwood District
1956	Collins	Faye A Elmer E			B P	9	29	Lot 4 Section D Map 3 Jeryl M Martin prop Martinsville/ District
1957	Collie			Wm S Jr	B P	10	27	Lots 16D & 17D George Russell Pack property in Collinsville
1965	Collinsworth		Milton B. Patricia M.		B P	30	22	Lot 20, Chatham Hgts. Corp. M'ville Dist.
1969	Collins	Dorothy H. Howard David			B P	41	32	Lot 7, 8,9, Prillaman Hgts, Rte #609, R. C. Dist.
1973	COLLINS	CLARENCE B.	VIVIAN IRENE		M B	54	43	PROPERTY N W SIDE ST RT 826, R. C. DIST.
1973	COLLINS		SUSAN A. WILLIAM A/		M B	55	56	PROPERTY, REED CREEK DISTRICT
1974	Colston		Mable B William M		M B	59	36	Parcel B on Stone Road St Rte 220 in Reed Creek District
1975	COINS	HAROLD THOMAS	JULIA ANN		M B	64	65	PLAT SHOWING THE BOUNDARY & THE S SUBD OF PROP H. P. DIST
1976	COLLINS		JAMES S.		M B	64	68	IRISWOOD DISTRICT REMAINING PORTION OF 83 ACRE TRACT
1976	COLVIN	HELEN D.	WILLIAM E.		M B	65	6	MSVILLE DISTRICT LOT 4BLK 2 SUPPLEMENT SEC B CHATHAM HGTS CORP
1977	Collins		William A. Sr. William A. Jr.		M B	66	123	St. Rt. 683 & 682 Tract 1 H P Dist.
1978	Collins		James Noel Lucy Viola		M B	70	113	Parcel A .747 acre St. Rt. 666 Blackberry Dist.
1978	Collins		James K.		M B	71	35	13.216 acres Reed Crk. Dist.
1978	Collins		Randy W. Sarah B.		M B	71	37	Tract 1 (2.819 ac) Iriswood Dist.
1979	Collins		James Emmitt		M B	71	141	Lot 7 Block 1 St. Rt. 775 Blackberry District
1979	Collins		Mary Frances		M B	72	22	property Southland Drive Ridgeway District
1978	Collins		James Noel Lucy Viola		M B	72	80	Parcel A (.721 ac) St. Rt. 666 Blackberry Dist.
1979	Collins	Charles A.	Pamela W.		M B	73	77	Lot 19 Sec D William St. Martinville Dist.
1979	Collinsworth		Milton B. Patricia M.		M B	73	85	Lot 3 Sec R The Chatmoss CorpS/D Iriswood Dist.
1980	Collins		James K.		MB	74	107	Various Lots & Acres SR669, Reed Crk Dist.
1981	Collins	Brenda Sue			DB	339	585	Martinsville District Lot 3 Ferndale Drive
1981	Collier	Freda S.	Robert N.		MB	76	43	Lot R St. Rt. 833 Blackberry District
1982	Collins		Janeise B Samuel T.		DB	357	249	0.234 acre Shawnee Drive Reed Creek District
1983	Collins	Gary W.	Susan M.		DB	362	505	Lot 26 Sec. N. Chatmoss Corporation, Turner Ashby Road, Iriswood District
1983	Collins		Shirley Foster		MB	78	30	0.913 acres Parcel D St. Rt. 609, Reed Creek District
1984	Collie		Ruby Wilson Thomas Kermit		MB	79	73	1.5 acres St. Rt. 946, Henry County
1984	Collins		Janeise B. Samuel T.		DB	383	37	Lot 2A, Lester Road, Reed Creek District
1983	Collins		Madeline		MB	81	128-133	St. Rt. 606, Tract A and B, Reed Creek Dist.
1985	Collins		Joseph S.		DB	398	215	St. Rt. 713, Lots 4 and 5, J. S. Lavinder Sub, Reed Creek District
1986	Cohee		Patricia H. Tony R.		DB	410	583	Lot 79, Woodberry Drive, Cambridge Estate Sub., Blackberry District
1986	Collins	David W.	Rosa S.		DB	429	350	Lot 13, Sec. I, Turner Ashby Road, Chatmoss Corp., Iriswood District

KEY

A. S. E. — Appraisal and Settlements of Estates
 B. P. — Blue Prints or Plat Books
 B. S. — Supervisors Books
 C. C. O. — County Court Orders
 C. F. — Chancery Files

C. L. O. — Common Law Orders
 D. B. — Deed Books
 P. E. — Partition of Estates
 R. — Road Files
 S. B. — Surveyors Books

INDEX TO MAPS and ROADS

HENRY COUNTY, VIRGINIA

Slod by J. P. Bell Company, Lynchburg, Va.

8151. Permaflex Index No. 2. Made by Hall & McChesney Inc, Syracuse, N. Y.

YEAR	PARTY				BOOK OR FILE	Volume	Page	DESCRIPTION
	SURNAME	ABCDEFGHIJ	KLMNO	PQRSTUVWXYZ				
86	Colwell	Duane Eddie	Tamara M.		DB	431	108	Parcel A-1.283 acres, St. Rt. 672, Reed Creek District
86	Colston	Cleo W.	Walter E.		HWY PB	17	108	U. S. 220, Reed Creek District
87	Collins		Lindy Dawn Larry Monroe		MB	82	700-701	U. S. 220 and Roadway, Lot 1, Reed Creek District
87	COLUMBUS, INCORPORATED				MB	82	1474-1477	REED CREEK DISTRICT, RAMSEYTOWN, HENRY COUNTY, LOTS 16, 17, 19, 20, 21, 22, and 23
87	COLLIE	CARL E.	I. LOUISE MITCHELL		DB	461	734	NORTHWEST SIDE OF RIDGEWOOD ROAD REED CREEK DIST. LOT "B"
88	COLLINS		PATRICK E. MARY LOU BRIM		MB	82	2032-2033	PARCEL A
88	COLLINS	GEORGE S., III & KIMBERLY B.			DB	478	112	SOUTHERLY SIDE OF MILES ROAD, MARTINSVILLE DISTRICT HENRY COUNTY, LOT 9, BLOCK "A"
89	COLLETT		KAREN F. RICHARD SCOTT		DB	503	673	WEST SIDE OF HILLCREST DRIVE, MARTINSVILLE DISTRICT HENRY COUNTY, LOT 8
90	COLLINS		RANDY W.		DB	514	259	IRISWOOD DISTRICT OF HENRY COUNTY, 5.55 ACRES
90	COLLINS		SANDY RAY		DB	517	480	SOUTHEAST SIDE OF MACK ROAD, BLACKBERRY DISTRICT OF HENRY COUNTY, LOT 19A, "PLEASANT GROVE ACRES" SUBDIVISION
90	COLLINS		THOMAS ARTHUR SHARON WILSON		DB	523	420	NORTHERLY SIDE OF WINDOVER STREET AT ITS INTERSECTION WITH TILLA ROAD, RIDGEWAY DISTRICT OF HENRY COUNTY, LOT 8, BLOCK 1, SECTION 2
91	COLLINS	ISLA C.	RANDY W.		DB	541	15	IRISWOOD DISTRICT OF HENRY COUNTY, VIRGINIA, 10.57 ACRES
1992	COLLINS	JANEISE			MB	85	224	COLLINSVILLE REED CREEK DISTRICT OF HENRY COUNTY, DRAINAGE EASEMENTS AND ROAD RIGHTS-OF-WAY
92	COLLINS	HERBERT PAYNE, JR.	RUTH ANNE		MB	85	321	LOT 28 SEC D ALL OF LOT A NORTHEAST SIDE OF A P HILL ROAD & ON THE NORTH SIDE OF CEDAR RUN IRISWOOD DIST
92	COLLIE	BARBARA MOXLEY	THOMAS KERMIT		DB	582	161	NORTHWEST SIDE OF STATE ROUTE 644, IRISWOOD DIST. HENRY COUNTY, LOT 3, 1.000 ACRE
92	COLLINS	GEORGE S., III	KIMBERLEY B.		DB	580	669	EAST SIDE OF LONGVIEW DRIVE, COLLINSVILLE DIST. HENRY CO. LOT 66 AND PARCEL "A", LONGVIEW DEVELOPMENT SUBDIVISION
92	COLLINS	MEGAN LORRAINE	SAMUEL THOMAS II		MB	85	436	EASTERLY SIDE OF HILL STREET NEAR KOEHLER COLLINSVILLE DIST. HENRY COUNTY, LOTS 27 28 29 30 31 32 33 34 & 35 & PARTS OF LOTS 36 37 AND 38
1992	COLVEN	CLAUDIA A.	WILLIAM P.		DB	594	523	SOUTHWEST SIDE OF BURCH DRIVE AND ON THE NORTHWEST SIDE OF STAFFORD CIRCLE, IRISWOOD DIST. HENRY COUNTY, LOT 16, "CHATMOSS PLACE" SUBDIVISION
93	COLLINS		RANDOLPH PAUL		MB	86	50	EAST AND WEST SIDES OF STATE ROUTE 623, IRISWOOD DIST. HENRY COUNTY, TRACTS 1, 2, AND 3
93	COLLINS		SUZANNE P.		DB	598	178	SOUTHEASTERLY SIDE OF PATRICK AVENUE FIELDALE, HORSE-PASTURE DIST HENRY COUNTY, LOT 3, FIELDCREST MILLS INC.
1993	COLLINS	DAVID W.	ROSA S.		DB	614	583	EASTERLY SIDE OF TURNER ASHBY ROAD, IRISWOOD DIST. HENRY COUNTY, LOT 13, SECTION "O", THE CHATMOSS CORP. SUBDIVISION FOR EAST GAGE DEVELOPMENT CORP. PHASE I
1994	COLLIER	DAVID A.	PAMELA W.		MB	87	64	NORTH SIDE OF STATE ROUTE #638, RIDGEWAY DIST., HENRY COUNTY, TRACT 2-AS1, 1.322 ACRES
1994	COLLINS	GARY WILLIS	SUSAN MERRICKS		DB	648	520	NORTH EAST SIDE OF BELLHAVEN DRIVE, IRISWOOD DIST. HENRY COUNTY, LOT 31, "CHATMOSS PLACE" SUBDIVISION
1995	COLLINS	INDIA SHANNON			DB	679	229	NORTHEAST SIDE OF WILLIAM STREET, COLLINSVILLE DIST. HENRY COUNTY, LOT 18, SECTION "D", J. R. SMITH ESTATE SUBDIVISION
1995	COLVIN		RICHARD J.		DB	679	477	NORTHWEST SIDE OF SHANNON COURT RIDGEWAY DIST. HENRY COUNTY, LOT 16, SECTION "C", SHANNON HILLS SUBDIVISION
1995	COLVIN		RICHARD J. RUBY J.		DB	684	508	NORTHWEST SIDE OF SHANNON COURT, RIDGEWAY DIST. HENRY COUNTY, LOT 16, SEC. "C", SHANNON HILLS SUBDIVISION
1992	COLLINS	JANEISE B.	SAMUEL T.		MB	88	383	NORTHWEST SIDE OF WESTOVER DRIVE, REED CREEK DIST. HENRY COUNTY, LOTS 17 18 19 20 21 "WINFORD HILLS" SUB.
1996	COLLINS	HARVEY A.	WANDA L.		MB	88	611	SOUTH SIDE OF SIXTH STREET, HORSEPASTURE DIST HENRY COUNTY, LOT 4, BLOCK 4, "FIELDALE DEVELOPMENT SUBDIVISION

KEY

A. S. E. — Appraisal and Settlements of Estates
 B. P. — Blue Prints or Plat Books
 B. S. — Supervisors Books
 C. C. O. — County Court Orders
 C. F. — Chancery Files

C. L. O. — Common Law Orders
 D. B. — Deed Books
 P. E. — Partition of Estates
 R. — Road Files
 S. B. — Surveyors Books

INDEX TO MAPS and ROADS

HENRY COUNTY, VIRGINIA

8151. Permaflex Index No. 2. Made by Hall & McChesney Inc, Syracuse, N. Y.

Slod by J. P. Bell Company, Lynchburg, Va.

YEAR	PARTY				BOOK OR FILE	Volume	Page	DESCRIPTION
	SURNAME	ABCDEFGHIJ	KLMNO	PQRSTUWXYZ				
1929	Comptons (Heirs)		John T		B P	2	224	19.5 A on branch waters of Leatherwood Creek Henry Co
1939	Compton		O D		B P	2	177	1.44 A on Reed Creek Reed Creek Dist Henry County Va
1942	Compton	D F			(P B P (D B	3 49	90 424	7 Lots on Sunset Drive
1945	Compton (Heirs)		John T.		B P	3	327	Property on State Road from Burnt Chimney to Leatherwood in Leatherwood District.
1946	Compton		James L.		B P	4	51	Sub-division of James L. Compton Prop. N. side Rd. #687 and Marrowbone Creek in Ridgeway District.
1947	Conway et al	C. E.			B P	4	80	Lots 3-4-24 & a portion of Lot 25 Katherine Lacy sub-division in Horsepasture District.
1948	Compton	D F			B P	4	165	Property in Martinsville District.
1948	Compton et al		& Children Martha A		B P	4	174	7/10 of an Acre in Leatherwood District
1949	Compton	Horatio			B P	4	228	1.6 acres on State Road 648 Leatherwood District
1950	Compton		Tyler John /		B P	4	354	105 $\frac{1}{2}$ acres & 37 acres on St. Rd. 688 Ridgeway District.
1954	Conner	A M			B P	6	126	100 acres in Irisburg District
1955	Compton	G J			B P	7	147	75/100 acres in Leatherwood District
1956	Compton	Cole			B P	8	126	1.24 acres in Ridgeway District
1958	Compton	Christine W. Elmo P., Jr.,			B P	11	100	Lot 21 Glenn Court in Ridgeway District
1960	Compton	Cole S's heirs			B.P.	17	29	3 lots & Tract on U.S. Rd #220, Ridgeway Dist.
1961	Compton		Jewel P., Robert H.		B.P.	18	51	0.425 acre St. Rd. 761, H.P. Dist
1961	Compton		Loretta F. Wm. Lee		B.P.	18	91	Lots 8,9,P.7,Blk 7,Sec 2,Woodland Hgts.M'ville Dist.
1961	Compton		P. H.		B P	20	92	3 lots, St. Rd. 782, Ridgeway Dist.
1962	Compton	Emma Jean P. Eugene C.			B.P.	21	80	1.17 acres, St. Rt. 641, Ridgeway Dist.
1963	Conley	Helen A.	Phillip R.		B.P.	21	86	Lot 50, Longview Devel., M'ville Dist
1963	Conway	Hope L.	Richard E.		B.P.	22	3	Lot, St. Rt. 797, R. C. Dist
1963	Conner	Cline E.	Odelean O.		B.P.	22	92	Lot 1, Frank C. Prillaman prop., R. C. Dist
1963	Compton		W. H.		B P	24	31	9/10 acre, St. Rd. #639, Ridgeway Dist
1964	Compton	Betty B. Eugene M.			B P	25	9	Clyde A. Richardson (Lot 4,) prop. Martinsville Dist.
1964	Conner		O. R.		B P	28	8	7 lots off St. Rt. 108, R. C. Dist.
1965	Compton		J. T.		B P	28	46	2.47 acres, St. Rd. 648, L'wood Dist.
1965	Compton	Blanche A.	James Howard		B P	30	88	Lots 9 and 10, T. J. Campbell prop. H.P. Dist.
1965	Conner	Edward T.	Rebecca P.		B. P.	31	2	Lot 6, Sec. 1, E. H. Goode & Co. prop. St. Rd. 682
1967	Compton		Ruth V. William C.		B. P.	37	50	Lots #32-49, Curtis L. Shelor prop, Blackberry Dist.
1968	COMPTON		Kathleen S. WILLARD WAYNE		B. P.,	38	99	RIGHT OF WAY, MILDRED P. TURNER PROP. R. C. DIST.
1968	CONRAD		LARRY DEAN		B. P.	39	3	PT LOTS 12 & 13, FRANK C. PRILLAMAN PROP, R. C. DIST.
1968	Conrad		Larry Dean	Patsy S.	B. P.	40	15	Pt Lots 12 & 13, Frank C. Prillama n prop, R. C. Dist.
1968	Conner	David L.	Linda S.		B. P.	40	50	Lot #2, Virginia Trail, Collinsville, R. C. Dist.
1969	Compton	Albert A.			B. P.	41	9	Iriswood Dist.
1969	Conner	Dale R. Howard R.			B. P.	41	73	Lot 20 thru 23, Rte #698, Blackberry Dist.

KEY

A. S. E. — Appraisal and Settlements of Estates
 B. P. — Blue Prints or Plat Books
 B. S. — Supervisors Books
 C. C. O. — County Court Orders
 C. F. — Chancery Files

C. L. O. — Common Law Orders
 D. B. — Deed Books
 P. E. — Partition of Estates
 R. — Road Files
 S. B. — Surveyors Books

INDEX TO MAPS and ROADS

HENRY COUNTY, VIRGINIA

851. Permaflex Index No. 2. Made by Hall & McCheaney Inc, Syracuse, N. Y.

Slod by J. P. Bell Company, Lynchburg, Va.

YEAR	PARTY			BOOK OR FILE	Volume	Page	DESCRIPTION
	SURNAME	ABCDEFGHIJ	KLMNOPQRSTU VWXYZ				
1969	COMPTON	HERBERT B. GLORIA S. HAZEL		B P	43	86	LOTS 13 AND 16, N. DANIEL CREEK RD., MSVILLE DIST.
1969	COMPTON	CECIL		B P	43	67	11.79 ACRE, RTE #655, RIDGEWAY DIST.
1970	CONNELLY	CLAUDIA S. JAMES R. LUCY D.		B P	44	86	LOT #9, HERITAGE COURT, MARTINSVILLE DIST.
1970	CONNER	J. D.		B P	45	12	124.79 ACRES, IRISWOOD DIST.
1971	COMPTON	AUBREY LEE		B P	48	15	0.67 ACRE, RTE #641, RIDGEWAY DIST.
1971	COMPTON	JUDITH R. JAMES D.		B P	48	84	LOT #1, RTE #606, REED CREEK DIST.
1972	COMPTON	Gennevive J. David Joe		M.B.	50	100	Lot, St Rt 782, Ridgeway Dist H.C.
1972	COMPTON	Thomas R.		M.B.	52	80	3.00 acres, Iriswood Dist
1972	COMPTON	Gennevieve P. David Joe		M. B.	53	69	Property St Rt 639, Ridgeway Dist.
1973	COMPTON	HORASHA		M B	56	19	PROPERTY, IRISWOOD DISTRICT
1973	COMPTON	JULIAN T		M B	54	75	PROPERTY ST RT 760, IRISWOOD DISTRICT
1974	CONNER	ALONZA M		M B	58	21	PROPERTY IRISWOOD DISTRICT
1974	CONNER	ALONZA M		M B	58	22	PROPERTY IRISWOOD DISTRICT
1973	COMPTON	HARASHA		M B	56	19	VARIOUS PROPERTY IN IRISWOOD DISTRICT
1974	CONNER	F. CONSTANCE/	SYDNOR A	M B	58	13	4.455 ACRES ON ST. RTE # 670 IN REED CREEK DISTRICT
1974	COMPTON ET AL	CONNIE F	WILLIAM L	M B	58	53	MARTINSVILLE DISTRICT LOTS 1, 2, 3, 4, 5, 6, 7 BLOCK 5 SEC. 2 WOODLAND HGTS
1974	COMPTON	CARROLL JOSEPH /		M B	58	81	ONE ACRE ON ST. RTE 644 IN IRISWOOD DISTRICT
1976	COMBS	Don Carli Bonnie Claybrook		M B	65	103	Tract A, StRt692 H P Dist.
1976	CONNER	Edward T. Rebecca P.		M B	66	24	Lot 10 Sec 3 Msville Dist
1977	CONNER	Stanford Henry Wilmoth D.		M B	67	18	Part of Lots 11-23 Blkberry Dist
1977	CONNELL	John Henry Pat		M B	67	57	Lot 2 Sect. 2 Blk 5 Iriswood Dist.
1977	COMBS	Gail W. Gary C.		M B	67	85	Property Blkberry Dist.
1978	COMPTON	Henriette		M B	68	118	21 acre Iriswood Dist.
1978	CONRAD	Charles R. Kathryn P.		M B	69	93	1.86 ac St. Rt. 603 Reed Crk Dist.
1978	COMPTON	John Lewis		M B	69	94	Portion of Douglas T. Henderson's Property Iriswood Dist.
1978	CONKLIN	Helen M. James Calvin		M B	70	39	Lot 7 Sec C Maple Drive Martinsville Dist.
1979	COMPTON	Paul H.		M B	73	75	Parcel C (3,615 ac) & Parcel D (4.019 ac) Ridgeway Dist.
1979	COMPTON	Paul J.		M B	73	74	Parcel B (.618 ac) Ridgeway Dist.
1980	COMPTON	Beona H.		M B	73	135	Tract A & B Iriswood District
1980	COMPTON	D. F.		M B	74	22	34.83 acres Ridgeway District
1981	COMPTON	Ernest R. Wanda		DB	342	744	2.0 acres Ridgeway District
83	COMPTON	Henry C. Mollie W.		MB	77	145	St. Rt. 644, Tract A 44.834, Iriswood District
83	CONNER	Linda O. Quenten Wayne		DB	368	609	St. Rt. 732 and 731, Lot 2, Martinsville District
83	COMBS	Fielden C. Ethel M.		MB	78	128	Lots 25-29 and Lot 27A, U. S. 220 Business, Collingwood Place, Martinsville District

KEY

A. S. E. — Appraisal and Settlements of Estates	C. L. O. — Common Low Orders
B. P. — Blue Prints or Plat Books	D. B. — Deed Books
B. S. — Supervisors Books	P. E. — Partition of Estates
C. C. O. — County Court Orders	R. — Road Files
	S. — Surveyors Books

INDEX TO MAPS and ROADS
HENRY COUNTY, VIRGINIA

YEAR	PARTY				BOOK OR FILE	Volume	Page	DESCRIPTION
	SURNAME	ABCDEFGHIJ	KLMNO	PQRSTUVWXYZ				
1984				Vernie S.				
1984	Compton			James Woodrow	MB	79	87	96.2 acres in Iriswood District
1982				Guiwana S. Lawrence				
1982	Compton				MB	77	10	Wall Street, Drainage Easements and Right of Ways
1984				Joseph E. Viola B.				
1985	Compton				DB	392	414	Parcel B, St. Rt. 648, Iriswood District
1985				Karen R. William D.				
1985	Conner				MB	81	89-91	Lots 147-157, Tract A1, Ramble Road, Bassett Heights Extension, Reed Creek
1985				Katherine K. James R.				
1985	Connelly				DB	397	766	Lot 3, Sec. U, Longstreet Court, Iriswood District
1984				Julian T., Estate				
1985	Compton				DB	398	17	St. Rt. 648, Parcel C, Iriswood District
1985				Jackie Lee				
1985	Compton				MB	81	252-261	St. Rt. 632, 34.336 acres, Ridgeway District
1985				Eleanor Frances				
1985	Compton				DB	408	188	U. S. 220, Tract 2 0.449 acres, Ridgeway District
1986				Katherine K. James R.				
1986	Connelly				DB	412	5	Lot 3, Sec. U, Longstreet Court, Chatmoss Corp. Sub., Iriswood District
1978				A. M.				
1986	Conner				MB	81	1823-	1824 6.16 acres and 4.875 acres, St. Rt. 700, Iriswood District
1986				Myrtle Thomas S. Inez				
1986	Compton				MB	81	2053	2056 Tracts 1-5.143 acres, St. Rt. 671, Reed Creek District
1986				Ernest R. Wanda				
1986	Compton				DB	433	670	0.357 acre, 50' access road, Ridgeway District
1987				Betty B. Eugene M.				
1987	Compton				DB	438	492	Lot 5, Brentwood Drive, Martinsville District
1986				Michael Dale				
1987	Compton			Grace Dian Campbell				
1987				Bonnie C. Don C.				
1987	Combs				MB	82	726-727	ST. Rt. 692, Tract A, and Tract B, Horsepasture District
1987				Joyce A.				
1987	Compton				MB	82	912-913	Lots 16 and 17, Sec. T, Stonewall Jackson Trail, Chatmoss Corp. Sub., Iriswood District
1987				VADA L.				
1987	COMPTON				MB	82	1235-1240	MARTINSVILLE DISTRICT, OF HENRY COUNTY, DRAINAGE EASEMENTS, PERMANENT EASEMENTS AND ROAD RIGHTS OF WAY
1987				MICHAEL L. AND PATRICE E.				
1987	COMBS				E. DB	460	336	THE CHATMOSS CORPORATION SUBDIVISION, WAY NORTH EAST SIDE OF THE MOUNT OLIVET ROAD, IRISWOOD DISTRICT, LOT 23, SECTION "D"
1987				MICHAEL L. AND PATRICE E.				
1987	COMBS				E. DB	463	247	NORTH EAST SIDE OF THE MOUNT OLIVET ROAD, LOT 22, SECTION "D", THE CHATMOSS CORP. SUB. IRISWOOD DIST.
1988				EWELL S. RUTH S.				
1988	CONWAY				DB	465	57	REED CREEK DISTRICT, HENRY COUNTY LOT 61, OF THE R.W. TAYLOR SUBDIVISION
88				PATRICE E. MICHAEL L.				
88	COMBS				DB	469	25	NORTH EAST SIDE OF THE MOUNT OLIVET ROAD, IRISWOOD DIST., PART OF LOT 22, SECTION "D" & ALL LOT 21-B, LOT 21, SEC "D"
88				PATRICE E. MICHAEL L.				
88	COMBS				DB	469	26	NORTH EAST SIDE OF MOUNT OLIVET ROAD, IRISWOOD DIST., PART OF LOT 22 & ALL OF LOT 23, SECTION "D"
1988				ELIAS C. PAULINE B.				
1988	CONNELL				DB	474	640	WEST SIDE OF SR #108, REED CREEK DISTRICT OF HENRY COUNTY, LOT 8, SECTION "C"
1988				JACK O. JOSEPHINE G.				
1988	COMER				MB	83	01	NORTHEAST SIDE OF SHANNON COURT AND ON THE NORTH WESTERLY SIDE OF SHANNON COURT, RIDGEWAY DISTRICT HENRY COUNTY, LOT 26-R AND 39-A
1989				JAMES F. MARY RUTH DAVIS & SALLY D.				
1989	COMPTON				MB	83	265	HORSEPASTURE DISTRICT OF HENRY COUNTY
1989				WILSON				
1989	CONWAY				MB	83	363	MARTINSVILLE DISTRICT OF HENRY COUNTY PARCEL "A" 4.7083 ACRES
1989				ALBERT ALLEN				
1989	COMPTON				MB	83	515-517	IRISWOOD DISTRICT OF HENRY COUNTY, DRAINAGE & ROAD RIGHT OF WAY EASEMENTS
1989				PHYLLIS IRENE				
1989	COMPTON				MB	83	517	IRISWOOD DISTRICT OF HENRY COUNTY, DRAINAGE & ROAD RIGHT OF WAY EASEMENTS
1989				VADA L. WILLIAM L.				
1989	COMPTON				MB	83	586	MARTINSVILLE DISTRICT OF HENRY COUNTY, DRAINAGE EASEMENTS & ROAD RIGHTS-OF-WAY
1989				LORETTA LEONARD W. LENOVA B.				
1989	COMPTON				MB	83	586	MARTINSVILLE DISTRICT OF HENRY COUNTY, DRAINAGE EASEMENTS & ROAD RIGHTS-OF-WAY
1989				JULIA MARTHA EANES				
1990	COMPTON				MB	83	635	IRISWOOD DISTRICT OF HENRY COUNTY, PARCEL #3, 38.943 ACRES
1990				LINDA O. QUENTEN WAYNE				
1990	CONNER				DB	523	375	NORTH SIDE OF STATE ROUTE 732 AND ON THE WESTERLY SIDE OF STATE ROUTE 731, FIELDALE, MARTINSVILLE DISTRICT OF HENRY COUNTY, LOT 2
1990				GLADYS B.				
1990	CONNER				HWY	19	139	0.09 ACRE, RIDGEWAY DISTRICT OF HENRY COUNTY, ROUTE 220
1990				MATTHEW A. R.				
1990	CONVERSE				DB	533	495	NORTHEAST SIDE OF WOODLAND AVENUE, IRISWOOD DIST HENRY COUNTY, LOT 7 AND PART OF LOT 8, SECTION "B"

248

KEY

A. S. E. — Appraisal and Settlements of Estates
 B. P. — Blue Prints or Plat Books
 B. S. — Supervisors Books
 C. C. O. — County Court Orders

C. L. O. — Common Law Orders
 D. B. — Deed Books
 P. E. — Partition of Estates
 R. — Road Files
 S. — Surveyors Books

INDEX TO MAPS and ROADS

HENRY COUNTY, VIRGINIA

YEAR	SURNAME	ABCDEFGHIJ	KLMNO	PQRSTUVWXYZ	BOOK OR FILE	Volume	Page	DESCRIPTION
90 90	COMPTON	DAVID W. HEATHER H.			DB	535	244	SOUTHEAST SIDE OF FLAMINGO ROAD, BLACKBERRY DISTRICT HENRY COUNTY, LOT 46, FLAMINGO ROAD SUBDIVISION
90	CONNER	CECIL W.	KAYE P.		HWY	19	167	HORSEPASTURE DISTRICT OF HENRY COUNTY, ROUTES 58 & 875 1.528 ACRES
90	CONNER	GLADYS			HWY	19	139	0.09 ACRE, RIDGEWAY DISTRICT OF HENRY COUNTY ROUTE 220
91 91	COMPTON		J. R.	TEDDIE R.	DB	540	109	RIDGEWAY DISTRICT OF HENRY COUNTY, PARCEL "B" 3.9893 ACRES
91 91	COMPTON		J. R.	TEDDIE R.	DB	540	110	RIDGEWAY DISTRICT OF HENRY COUNTY, PARCEL "A" 4.91 ACRES
91 91	CONNER	CONSTANCE F.			DB	546	288	SOUTH SIDE OF SEMINOLE DRIVE, REED CREEK DISTRICT OF HENRY COUNTY, PART OF LOT 5
91	CONSTANTINO	DOMINICK D.		SHIRLEY M.	DB	556	297	BLACKBERRY DISTRICT OF HENRY COUNTY
91 91	COMPTON		JOHN W. LISA M.		MB	85	61	BLACKBERRY DISTRICT OF HENRY COUNTY, SOUTHEASTERLY SIDE OF STATE ROUTE 698
92 92	COMPTON	BETTY W.	NASH JAMES JACKIE LEE		MB	85	205	STATE ROUTE 842, RIDGEWAY DISTRICT OF HENRY COUNTY TRACT 1
92	COMPTON	BILLY ETHEL			HWY	19	256	RIDGEWAY DIST. HENRY COUNTY 0.13 ACRE STATE ROUTE 687
92 92	COMPTON	ALLEN BETTE S. FRED R.	JACQUELINE P.M. (HEIRS AT LAW OF)		HWY	20	38- 39	RIDGEWAY DISTRICT OF HENRY COUNTY, 0.32 ACRE 0.002 ACRE BEING PT PARCEL C RIDGEWAY DISTRICT
92 92	COMPTON		JENAETTE H.	PAUL J.	MB	85	360	LOT 14 SEC A SHEFFIELD TERRACE SUBD SOUTHWEST SIDE OF SHEFFIELD ROAD RIDGEWAY, DISTRICT
92 92	COMPTON	GLORIA M.		WINFRED D	DB	577	571	
1992	COMPTON	HERMAN LEWIS BLANCH	JAMES, LOIS, JULIE	MARY LARRY WAYNE	HWY	20	48	STATE ROUTE 687, .045 ACRE
1992 1993	CONNER			PAULA	MB	86	66	IRISWOOD DIST HENRY COUNTY, 1.1535 ACRES
1993 1993	COMPTON	DEBRA O.	JOHN L.		DB	608	71	LOT 1, SECTION 2, PIONEER TRAIL AND HOMESTEAD TRAIL COLLINSVILLE DIST. HENRY COUNTY
1993	COMPTON		JAMES F. MARY RUTH		HWY	20	95	HORSEPASTURE DIST HENRY COUNTY 1.13 ACRES ROUTE 58
1993 1993	COMPTON		MARTHA E.	WILHELM R.	MB	86	169	IRISWOOD DIST. HENRY COUNTY, 9.3 ACRES + TRACT STATE ROUTE 628
1993 1993	COMPTON	DIANE C.	MICHAEL D.		MB	86	347	SOUTHEAST SIDE OF MARHILL DRIVE, RIDGEWAY DIST HENRY CO. LOTS 29 AND 30A BLOCK 3, EDGEWOOD SUBDIVISION, SECTION II
1993 1993	COMPTON	BONNIE M.	JEANETTE H.	PAUL J. TOM TYLER	MB	86	488	RIDGEWAY DIST HENRY COUNTY, 1.45 ACRE LOT AND 40-FOOT OUTLET ROAD
993 993	COMPTON			RICHARD D. TERESA H.	DB	626	455	NORTHWEST SIDE OF A ROAD SPACE RIDGEWAY DIST. HENRY COUNTY, LOT 6A
1994 1994	COMPTON	EVERETTE T.	JUDY S.		DB	644	607	NORTHWEST SIDE OF SHANNON COURT, RIDGEWAY DIST. HENRY COUNTY, LOT 16, SECTION "C", SHANNON HILLS SUBDIVISION
1994 1994	CONNER		LINDA O.	QUENTEN WAYNE	DB	644	564	NORTH SIDE OF STATE ROUTE #732 AND ON THE WESTERLY SIDE OF STATE ROUTE #731, COLLINSVILLE DIST. HENRY COUNTY LOT 2, J. H. GOING ESTATE SUBDIVISION
1994 1994	COMPTON	DAVID W. HEATHER HALL			MB	87	121	WEST SIDE OF BELVA LANE COLLINSVILLE DIST. HENRY COUNTY LOT 3, SEC. "A", BLUEBERRY HILLS SUB. NOW LOT 3R, SEC "A"
1994 1994	COMPTON		JAMES F. MARY RUTH		MB	87	166- 168	EAST SIDE OF STATE ROUTE #683, AND ON THE NORTH AND SOUTH SIDES OF STATE ROUTE #859, HORSEPASTURE DIST. HENRY COUNTY
1994 1994	COMPTON		JOSEPH W.		MB	87	264	RIDGEWAY DIST. HENRY COUNTY, PARCEL "X" AND PARCELS "Y"
1992 994	CONNER	ALONZA M.	ESTATE		MB	87	309	EAST AND WEST SIDES OF STATE ROUTE #700 AND ON THE NORTHEAST SIDE OF STATE ROUTE #946, IRISWOOD DIST. HENRY COUNTY TRACTS "A", "B" AND "C"
1994 1994	CONNER	ALONZA M.	ESTATE		MB	87	320	EAST SIDE OF STATE ROUTE #700, IRISWOOD DIST. HENRY CO. TRACTS 1, 2 AND 3
1994 1994	CONNER	ALONZA M.	ESTATE		MB	87	321	IRISWOOD DIST. HENRY COUNTY, NOW DESIGNATED AS TRACTS 4 THRU 22 AND A 5-FOOT DEDICATION STRIP
1994 1994	CONNER			WILLIAM J. SHIRLEY S.	DB	601	524	SOUTH WEST SIDE OF RIDGECREST DRIVE, REED CREEK DIST. HENRY COUNTY, LOT 61-A
1994 1995	COMPTON		J.C.		MB	87	459	NORTH SIDE OF STATE ROUTE #657, REED CREEK DIST. HENRY COUNTY, TRACT "B"
94 94	COMER	DEAN ALLEN CHRISTENA	SPEAKMAN		MB	87	450	SITUATED OFF THE NORTH SIDE STATE ROUTE #658, REED CREEK DIST. HENRY COUNTY, PART OF TRACT "F"
1995 1995	CONNER	GLENN A. DENISE H.			DB	680	160	BLACKBERRY DIST. HENRY COUNTY PARCEL 1, 2.1364 ACRES
1995 1995	COMPTON	DAVID W.	HEATHER H.		DB	684	158	REED CREEK DIST. HENRY COUNTY, STATE ROUTE #606 D. J. BOWLES, ESTATE
995 1995	COMPTON		JONATHAN C. LORI O.		MB	88	122	SOUTHERLY SIDE OF SCENIC VIEW DRIVE, HORSEPASTURE DIST. HENRY COUNTY, LOT 11B AND 11E PRESTON GARDENS SUB.

KEY

A. S. E. — Appraisal and Settlements of Estates
 B. P. — Blue Prints or Plat Books
 B. S. — Supervisors Books
 C. C. O. — County Court Orders
 C. F. — Chancery Files

C. L. O. — Common Law Orders
 D. B. — Deed Books
 P. E. — Partition of Estates
 R. — Road Files
 S. B. — Surveyors Books

INDEX TO MAPS and ROADS

HENRY COUNTY, VIRGINIA

8151. Permindex Index No. 2. Made by Hall & McChesney Inc, Syracuse, N. Y.

Stod by J. P. Bell Company, Lynchburg, Va.

YEAR	PARTY			BOOK OR FILE	Volume	Page	DESCRIPTION
	SURNAME	ABCDEFGHIJ	KLMNOP				
1779	Cooley		James	S B	1	33	154 A on north branches of North Fork Chestnut Creek
1779	Cook		William	S B	1	41	187 A on Hatchett Run
1796	Cook		John	S B	1	447	203 A on waters of Leatherwood Creek
1801	Cook et als		John	S B	1	462	Part interest in 724 A on waters of Reedy Creek
1957	Cook	Earl		B P	10	84	Lot on State Rt # 610 in Irisburg District
1956	Copenhaver	etal	G W	B P	11	3	6 lots on Murphy's Mill Road in Martinsville District.
1958	Copenhaver	etal	Wesley	B P	12	16	Property on Murphy Mill Road in Reed Creek District
1968	Cooke		Kathleen S. Robert W.	B P	38	16	Lot #5, Sec A., Wedgewood Place, Ridgeway Dist.
1972							
1973	COOKE	DELLA H	LAWRENCE S.	M B	57	94	PROPERTY REED CREEK DISTRICT
1974			NOEL H				
1974	Cook		KATHRYN A	M B	58	18	LOT 50 BOOK 1 SECTION 2 CHATMOSS CT. S/D, IRISWOOD
1974							
1974	Cook		Marie B	M B	60	12	Lot 10 Mt Olivet Corp S D in Iriswood District
1974			Henderson, Jr.				
1974	Cook	Bonnie Cox	Walter /	M B	60	68	Lot 2 Sec E Wedgewood Place S D in Ridgeway District
1975							ACRES MSVILLE DISTRICT
1975	Cook	CHARLIE L	ELSIE T	M B	64	5	LOTS L7 & 18 BLK 5 KINGSTON/
1977							
1977	Copenhaver, Jr.	Alfred W.	Mary O.	M B	67	89	Lots 2-6 Grogan Mill Rd. Horsepasture Dist.
1977			James W.				
1977	Copenhaver		Janet Q.	M B	67	149	Lot 10 Sec 4 Beaver Ridge Rd. Martinsville Dist.
1978							
1978	Cook		Ruth Irene	M B	69	60	Lot A & 5.37 ac tract St. Rt. 57 Iriswood Dist.
1978							
1978	Cook	Earl S.	Marine C.	M B	70	48	Various parcels St. Rt. 610 Iriswood Dist.
1978			Rhonda Gunter				
1978	Cook		Larry Eugene	M B	70	58	Parcel A 1 acre St. Rt. 696 H P Dist.
1979							
1979	Copenhaver, Jr.	George Wesley	Robbie Hancock	M B	71	117	Parcel A, 1.820 acres Reed Crk. Dist.
1979							
1979	Cook	Debra W.	Thomas W.	M B	71	143	Lot C; St. Rt. 610 Iriswood District
1979							
1979			Jerry Wayne				
1979	Cooke		Linda M.	M B	73	22	Lot 3 Sec H Carver Pkwy. H. P. District
1980							
1980	Cooley	Christopher A.		M B	73	154	Lot 2 Sec C Spruce Ct. Blackberry Dist.
1980							
1980	Cooke		Robert L.	M B	74	29	Lot 2 (3.541 acres) St. Rt. 664 Msville Dist.
1980			Rosemary W.				
1980	Cook	Marvie		MB	75	77	Indian Hills Sub. Laurel Park Avenue Lot 3 Sec. 5
1981							Iriswood District
1981	Cooke	Marcella D.		DB	336	161	Lot 6X Sec. E Summit Road Horsepasture District
1982							
1982	Cooke		Shelia M. Roy James	DB	355	91	St. Rt. 695 Lot 3 Horsepasture District
1983							
1983	Cooke	Helen Fain		MB	78	82	8.98 acres, 31.9 acres, 37.1 acres St. Rt. 616
1983		Dewey H.					Iriswood District
1983		Helen Fain		MB	78	135	Parcels St. Rt. 616, Iriswood District
1983	Cooke	Dewey H.					
1984							
1985	Cooley		Jone M. William D.	DB	390	444	1.3716 acres on St. Rt. 687 in Blackberry District
1985							
1986	Cook	Earl S., Jr.	Linda N.	DB	409	466	St. Rt. 610, Tract B., Iriswood District
1987							
1987	COON		JENNIFER A.	DB	450	543	MARTINSVILLE DISTRICT OF HENRY COUNTY, AUTUMN DRIVE, COLLINSVILLE, LOT 19, SEC. "K", J.R. SMITH ESTATE SUBDIVISION
1988							
1988	COOK		ROGER D. & SUSAN S.	DB	474	568	REED CREEK DISTRICT, HENRY COUNTY, 0.3691 ACRES
1989							
1989	COPLIN	LESLIE W.	SHEILLA A.	DB	494	709	NORTHERLY END OF PINE FOREST DRIVE, HORSEPASTURE DISTRICT, BEING ALL OF LOT 10 OF THE PINE FOREST SUBDIVISION
1989							
1989		CHARLES R.		MB	83	405	"LANCASTER HILLS" SUBDIVISION, NORTH SIDE OF RIDGE LANE & ON THE WEST SIDE OF YOULEN DRIVE, BLACK-
1989	CCOLEY	DEBORAH M.					BERRY DISTRICT OF HENRY COUNTY, LOTS 57 & 58
1989							
1989	COOPER	ERNEST JERRY	JOY W.	MB	83	397	SOUTHEAST SIDE OF VESTA VIEW LANE, TOWN OF
1989							RIDGEWAY DISTRICT OF HENRY COUNTY LOT 22

KEY

A. S. E. — Appraisal and Settlements of Estates
 B. P. — Blue Prints or Plat Books
 B. S. — Supervisors Books
 C. C. O. — County Court Orders
 C. F. — Chancery Files

C. L. O. — Common Law Orders
 D. B. — Deed Books
 P. E. — Partition of Estates
 R. — Road Files
 S. B. — Surveyors Books

INDEX TO MAPS and ROADS

HENRY COUNTY, VIRGINIA

8151. Permaplex Index No. 2. Made by Hall & McCheaney Inc, Syracuse, N. Y.

Slod by J. P. Bell Company, Lynchburg, Va.

YEAR	SURNAME	PARTY						BOOK OR FILE	Volume	Page	DESCRIPTION
		ABCDEFGHIJ	KLMNO	OPQRSTU	VWXYZ						
1951	Corse		Jr. George F./					B P	4	357	Lots 11-12 Section "M" Villa Heights Sub-div. Martinsville District.
1954	Corns		Grover H					B P	6	119	2 acres between Spencer & Mayo River Horsepasture District
1961	Cornett		Ellis P.	Lois C.				B P	19	5	Lot 6, Sam Gusler Sub. Div., H. P. Dist.
1963	Cornes		Edsel E.		Peggy K.			B P	24	81	Lot 2, Russell L. Wilson Sub. Div. H.P. Dist
1965	Corns			James C.				B P	28	74	8.96 acres, St. Rt. 638, H.P. Dist.
1966	Corns		Earl W.	Joanne P.				B P	31	14	Lot 32, Chatham Hgts. Corp. M'ville Dist.
1975	Corns		Edsel E.					M B	63	126	Lot 3 Jas. B. Hopper Subdivision Ridgeway District
1984	Cottman			Jane J.				DB	378	194	St. Rt. 981, Tract 1 2.509 acres, Blackberry District
1984	Corns		Edsel E.		Peggy K.			MB	79	134	Parcel A and B, Lakeview Road, Ridgeway District
1984	Cornett		Allen P.	Lesley S.				DB	386	464	Lot 7 Sec. 3, Collingwood Place, Inc. Sub., Laurel Lane, Martinsville District
1985	Corns		David L.					DB	404	597	St. Rt. 811, 1.1743 acres in Horsepasture Dist.
1985	Corns		Debra N.					DB	407	572	Mack Road, Lot 40, Pleasant Grove Acres Sub., Blackberry District
1986	Corns		David L.					DB	429	647	1.1743 acres, Horsepasture District
1987	Cotner				Wesley S, Jr.			DB	442	374	Pt. Lot 27, Sec. J. Villa Heights Sub., Erwin St. Sub, Martinsville District
1987	Cosby		Betty J.					DB	448	161	Lot 1A, Collinsville, Paul Street Extens. Hilltop Drive, Martinsville
1987	Corpening		Broshia Mae	Dodson				MB	82	920-927	Drainage Easement and Road Right of Way, Virginia Dept. Trans. Const. Easement, Ridgeway District Palmer Drive
1987	CORBETT		HILDA B.	JEFFREY C.				DB	460	235	EAST SIDE OF FOREST ROAD AND ON THE SOUTH SIDE OF MCPEEK DRIVE, IRISWOOD DIST. "WOODLAND HGTS. SUB. PARTS OF LOTS 14 & 15, SECTION "D"
1988	CORNS		EDSEL E. &	PEGGY K.				MB	82	1764-1765	NORTHWEST SIDE OF LAKEVIEW ROAD AND ON THE NORTH WEST SIDE OF WILSON AVENUE, RIDGEWAY DIST. HENRY COUNTY
1988	CORNS			JAMES C. & MILDRED R.				MB	82	1882-1883	HORSEPASTURE DISTRICT, HENRY COUNTY
1988	CORTES		CECILIA					DB	511	767	NORTHEAST SIDE OF SR #651, MARTINSVILLE DISTRICT HENRY COUNTY, LOT 1
1992	CORBIN		DOROTHY REAMEY					HWY	20	29-30	RIDGEWAY DISTRICT OF HENRY COUNTY, STATE ROUTE 687 0.011 ACRE
1992	CORNS		DAVID L.		SANDRA P			MB	85	419	PT LOT 6 ALICE FRANCE MOSS SUBD NORTHEAST SIDE OFST RT 811 H P DIST
1992	CORNS			JAMES C. MILDRED R.				MB	85	578	HORSEPASTURE DIST. HENRY COUNTY, PARCELS A, B & C
1992	CORBETT		CHARLES L. ANNETTE S.					DB	590	662	SOUTHERLY SIDE AND EASTERLY SIDES OF SEDGEFIELD DRIVE, RIDGEWAY DIST HENRY COUNTY, LOT 1, SEC 2, GREENBRIAR PARK SUBDIVISION
1992	CORNS		EARL WILFORD	JOANNE PALMER				DB	595	658	NORTHEAST SIDE OF BURCH DRIVE, IRISWOOD DIST. HENRY COUNTY, LOT 6, "CHATMOSS PLACE" SUBDIVISION
1993	CORCOHAN			JEFFREY S.	SHARON H.			DB	600	258	NORTHEAST SIDE OF WESTOVER ROAD, COLLINSVILLE DIST. HENRY COUNTY, LOT 2, BLOCK 1, STRAFFORD HILL SUB.
1993	CORNS		DAVID L.		SANDRA P.			DB	600	556	NORTHWEST SIDE OF STATE ROUTE 811, HORSEPASTURE DIST. HENRY COUNTY, LOT "A"
1993	CORNETT		CECIL R.	JOYCE ANN				MB	86	404	STATE ROUTE 709, HORSEPASTURE DIST HENRY COUNTY LOT 2
1994	CORDELL		CLAYTON E. DENA H.					DB	667	494-427-	IRISWOOD DIST. HENRY COUNTY, 0.8483 ACRE
1994	CORNETT			WALTER E.				MB	87	428	BLACKBERRY DIST. HENRY COUNTY, DRAINAGE EASEMENTS AND ROAD RIGHTS OF WAY
1995	CORCORAN			JEFFREY S.	SHARON H.			DB	681	15	NORTHEAST SIDE OF WESTOVER ROAD, COLLINSVILLE DIST. HENRY COUNTY, LOT 2, BLOCK 1 STRATFORD HILL SUB.
1995	CORDELL		CLAYTON E. DENA H.					DB	685	491	IRISWOOD DIST. HENRY OCUNTY, 0.8483 ACRES

KEY

A. S. E. — Appraisement and Settlements of Estates
 B. P. — Blue Prints or Plat Books
 B. S. — Supervisors Books
 C. C. O. — County Court Orders
 C. F. — Chancery Files

8151. Permflex Index No. 2. Made by Hall & McCheaney Inc, Syracuse, N. Y.

C. L. O. — Common Law Orders
 D. B. — Deed Books
 P. E. — Partition of Estates
 R. — Road Files
 S. B. — Surveyors Books

INDEX TO MAPS and ROADS

HENRY COUNTY, VIRGINIA

Slod by J. P. Bell Company, Lynchburg, Va.

YEAR	PARTY				BOOK OR FILE	Volume	Page	DESCRIPTION
	SURNAME	ABCDEFGHIJ	KLMNO	PQRSTUVWXYZ				
	Cousins (Heirs)	Henry			B P	2	108	Property near Martinsville City Stand Pipe Henry Co
1785	Cowdon		James		S B	1	305	433 A on both sides of Pigg River
1903	Covington		J Allen Nellie L		D B	32	314	Lot No 3 45 A Henry Co on waters of Smith River
1903	Cousins	Amy			D B	32	378	Lot No 1 17 A on east side of Grassy Creek
1910	Countts		Patrick		B P	1	32	800 A on Smith River & Beaver Creek
1956	Covington		J G,		B P	9	74	48 lots on U S Highway 220 Ridgeway District
1957	Covington		J G		B P	10	75	16.90 acres in Ridgeway District
1957	Covington		J E		B P	11	16	Property line in Martinsville District
1958	Covington		J G		B P	12	52	39 lots in Ridgeway District
1959	Covington		J. G.		B P	14	24	77.08 Acres N. side St. Rt. 782, Ridgeway Dist.
1959	Covington		Norma P. Kenneth M.		B P	14	86	Lot 49 P. 50 Glenn Court, Ridgeway Dist.
1960	Covington		J. G.		B P	15	77	Various lots in Ridgeway District
1960	Covington		J. G.		B P	15	94	5.19 acres E. side U.S.Rt. 220 in Ridgeway Dist.
1960	Covington		J. G.		B P	16	69	12 lots E. side U.S.Rt. 220 in Ridgeway Dist.
1962	Covington		J. G., Sr.		B.P.	20	5	Various tracts Ridgeway Dist.
1960	Covington		J. G.		B.P.	22	40	Lot 1, Sec D, Sheffield Terrace prop, Ridgeway Dist
1964	Covington		J. G.			26	47-48	Place Ridgeway District P. Sect. A, All Sec. B, P. Sec. C & E, Wedgewood/ 48.179 acres St. Rte 902, Ridgeway Dist.
1965	Covington		J.G.		B P	28	3	
1965	Covington		J. G.		B P	30	29	Lot 48-A, Glenn Court Sub-div. Ridgeway Dist.
1967	COVINGTON		ANNIE JAMES ESTATE		B P	36	2	STRIP, COLONIAL DRIVE, COLLINSVILLE, MSVILLE DIST.
1967	Covington		Annie James Estate		B P	37	25	Property, Ferndale Drive, Collinsville, Msville Dist.
1970	COVINGTON		J. G.		B P	45	89	PT. LOTS 8-12, 1.20 ACRE, RTE #902, RIDGEWAY DIST.
1970	COURTNEY		DANNY M. JR.	WANDA L.	B P	46	68	LOT #5, LAUREL PARK, IRISWOOD DIST.
1973								
1974	COVINGTON		J. G. SR.		M. B.	58	43	2.7L8 ACRES WEST SIDE OF U. S. RT. 220 IN RIDGEWAY DIST
1974	Covington		Billy W		M B	61	33	Property on West side St Rt 57 in Iriswood District
1975	Courtney		Danny Jr	Wanda L	M B	61	142	13.29 Acres in Horsepasture District
1975	Cox		Otis Wayne		M B	62	74	Lot 35 Laurel Park Dev. Iriswood District
1975	COWLEY		LAWRENCE WILLIAM		M B	63	142	PART OF LOT 19 & ALL OF LOTS 21 & 23 SEC D RIVERMONT HGTS RWAY DIST
1976	COVINGTON		J. G.		M B	65	61	LOT 53 KEN LANE RIDGEWAY DISTRICT
1976	COUNTS		GEORGE MICHAEL	NANCY J.	M B	65	79	LOT 13 BLK A COLONIAL DR. COLLINSVILLE
1976	Covington		J. G.		M B	66	86	Parcel A Ridgeway Dist
1977	Cozart		James H. Karen H.		M B	68	23	Lot 11-R Reed Crk Dist.
1977	Cozart		James H. Karen H.		M B	68	58	Lot 10 & part Lot 11 Reed Crk Dist.
1978	Covington		J. E. Sr, Estate		M B	70	42	Property including .46 acre parcel Martinsville Dist.
1978	CoMington, Sr.		J. E. Sr. Estate		M B	70	48	Property Martinsville District
1979	Cowher		James L. Nancy E.		M B	71	139	Lot 4-A, Bassett Hgts. Reed Crk. Dist.

KEY

A. S. E. — Appraisal and Settlements of Estates
 B. P. — Blue Prints or Plat Books
 B. S. — Supervisors Books
 C. C. O. — County Court Orders
 C. F. — Chancery Files

C. L. O. — Common Law Orders
 D. B. — Deed Books
 P. E. — Partition of Estates
 R. — Road Files
 S. B. — Surveyors Books

INDEX TO MAPS and ROADS

HENRY COUNTY, VIRGINIA

8151. Permaflex Index No. 2. Made by Hall & McChesney Inc. Syracuse, N. Y.

Slod by J. P. Bell Company, Lynchburg, Va.

YEAR	PARTY				BOOK OR FILE	Volume	Page	DESCRIPTION
	SURNAME	ABCDEFGHIJ	KLMNO	PQRSTUVWXYZ				
1979	Covington, Sr. Estate of		J. G.		M B	1 73	69	Tract A 15.709 ac & Well lot St. Rt. 782 & Wedgewood Rd.
1980	Covey		Peggy A.		M B	74	57	Lot 29 Block A Forest Hill Dr. Msville District
1980	Covington		J. G. Sr. Estate		M B	74	52	Parcel A(U. S.Rt. 220) Ridgeway District
1980	Covington		J. G. Estate		MB	74	143	Lots 41,4B, 5A and 5B Ridgeway Dist.
1981	Coven	Barbara	Sorrel M.		DB	333	13	Lot 6 Sec. F Plantation Road, Iriswood District
82	Covington Residuary Trust				MB	77	30	U. S. 220 Ridgeway District Parcel A. 0.919 acres
83	Covington		Robin Gail		DB	356	522	Lot 9B Sec. 3 Ridgeway District
83	Covington Residuary Trust				MB	78	7	Tract 1 23.120 acres West U. S. 220, Ridgeway District
83	Covington		J. G. Estate		DB	372	166	Right of Way, Ridgeway District
84	Coward		Patricia D. Tony T.		DB	382	239	Lot 26, Wagoner Road, Reed Creek District
84	Covington		J. G.		MB	80	68	Ken Lane and 50ft road space, Lot 53 and 53A in Ridgeway District
85	Covington Trust				MB	80	119	1.456 acres on U. S. 220 being Tract 2
85	Covington Residuary Trust (Clarence's Steak and Seafood House)				MB	80	121	U. S. 220, Parcel A being 0.189 acre in Ridgeway District
85	Coveny		Marcia A. Michael F.		MB	81	695-697	Lot 14, Vista View Lane, Huntington Hills Sub., Ridgeway District
86	Covington Trust				MB	81	1755-1758	50' Right of Way, U. S. 220, Tract 5, Ridgeway Dist.
85	Covington Trust				MB	81	1082-1087	U. S. 220, Tract 2A and Parcel A2, Ridgeway Dist.
85	Covington Trust				MB	82	412-415	U. S. 220, Parcels, Ridgeway District
87	Covington		Bonnie H. Joseph W., II		DB	437	137	Lot 24, Pleasant Drive, Pleasant Grove Acres, Blackberry District
37	COVINGTON RESIDUARY TRUST				MB	82	1141-1148	WEST SIDE OF US ROUTE 220 SOUTH, RIDGEWAY DISTRICT, HENRY COUNTY, WATER FILTRATION PLANT ROAD ESTENSION
37	COVINGTON RESIDUARY TRUST				MB	82	1149-1156	WATER FILTRATION PLANT ROAD EXTENSION, WEST SIDE OF U.S. ROUTE 220 SOUTH, RIDGEWAY DISTRICT
37	COVINGTON RESIDUARY TRUST				MB	82	1105-1106	US 220 & 50' RIGHT OF WAY, RIDGEWAY DISTRICT, TRACT V-1.266 ACRES
37	COX	CONNIE AGNEW	WILLIAM RODNEY		DB	451	565	SOUTHEAST SIDE OF SR #666, BLACKBERRY DISTRICT OF HENRY COUNTY, PART OF TRACT 1, BLOCK 1
87	COVINGTON		J. G., SR. ESTATE		MB	82	1470-	SOUTHERLY END OF WEDGEWOOD ROAD & ON THE NORTHWEST SIDE OF SR #782, RIDGEWAY DISTRICT, PART OF THE 77.08 ACRE TRACT
88	COVINGTON TRUST				MB	82	1934-1937	WEST SIDE OF U.S. ROUTE 220, RIDGEWAY DISTRICT, TRACT 6, HENRY COUNTY
88	COVINGTON		J. G. RESIDUARY TRUST		MB	82	2128-2129	END OF A 30-FOOT ACCESS EASEMENT RIDGEWAY DISTRICT HENRY COUNTY
88	COVENY		MARCIA A.		MB	83	87	NORTHERLY SIDE OF VISTA VIEW LANE, RIDGEWAY DISTRICT OF HENRY COUNTY, LOT 14, HUNTINGTON HILLS SUB. SEC. I
88	COVINGTON		J. G. SR., HEIRS OF		MB	83	89	RIDGEWAY DISTRICT OF HENRY COUNTY, NOW DESIGNATED AS TRACT 7, NORTHERLY SIDE OF ST RT 1360 & WEST OF U. S. RT 220
88	COVINGTON		J. G. SR., HEIRS OF		MB	83	90	RIDGEWAY DISTRICT OF HENRY COUNTY, NOW DESIGNATED AS TRACT 8, NORTH SIDE OF AND AT THE WEST END OF KEN LANE
88	COUNTS	GEORGE MICHAEL			MB	83	120	S.W. END OF A 30 FOOT ROAD SPACE LEADING OFF THE SOUTH SIDE OF US ROUTE 220, MARTINSVILLE DISTRICT, HENRY CO.
89	COVINGTON, SR.		J. G., HEIRS OF		MB	83	199	WESTERLY SIDE OF KEN LANE, RIDGEWAY DISTRICT, NOW DESIGNATED AS LOT 1, LOT 2, LOT 3, LOT 4, LOT 5, LOT 6 & TRACT 9
89	COVINGTON, SR.		JOHN R. J. G. - HEIRS OF		MB	83	242	BEING PART OF LOT 8, NOW DESIGNATED AS LOT 13A, 14A, 15A, 16A & 17A & PARCEL NOW DESIGNATED AS LOT 20A, RIDGEWAY DISTRICT
89	COVINGTON, SR.		J. G. - HEIRS		MB	83	247	OFF SOUTH SIDE OF KEN LANE, NOW DESIGNATED AS TRACT 10, RIDGEWAY DISTRICT
89	COVINGTON		J. E. DECEASED HEIRS OF	LAW		18	185-191	MARTINSVILLE DISTRICT OF HENRY COUNTY ROUTE 108
89	COVINGTON		JAMES E., JR. JANE E.		MB	83	585	MARTINSVILLE DISTRICT OF HENRY COUNTY, DRAINAGE EASEMENTS & ROAD RIGHTS-OF-WAY
90	COVINGTON		JAMES E., JR. JANE E.		HWY	19	129	MARTINSVILLE DISTRICT OF HENRY COUNTY, ROUTE 108

KEY

A. S. E. — Appraisements and Settlements of Estates
 B. P. — Blue Prints or Plat Books
 B. S. — Supervisors Books
 C. C. O. — County Court Orders

C. L. O. — Common Law Orders
 D. B. — Deed Books
 P. E. — Portions of Estates
 R. — Road Files
 S. — Surveyors Books

INDEX TO MAPS and ROADS

(218)

HENRY COUNTY, VIRGINIA

SOLD BY H & W PRINTERS, LYNCHBURG, VA.

MADE BY THE COTT INDEX COMPANY, COLUMBUS, OHIO

YEAR	PARTY				BOOK OR FILE	Volume	Page	DESCRIPTION
	SURNAME	ABCDEFGHIJ	IJKLMNOP	QRSTUVWXYZ				
1993 1993	COWHER			TIMOTHY P.	DB	621	652	SOUTHERLY SIDE OF EAST VIEW DRIVE, REED CREEK DIST. HENRY COUNTY, LOT 9, PAUL W. BOWLES SUBDIVISION
1994 1994	COVINGTON	BENJAMIN	C.		MB	87	335	NORTHWEST SIDE OF A 50-FOOT ROAD SPACE, RIDGEWAY DIST. HENRY COUNTY, LOT 4
1995 1995	COVINGTON	BENJAMIN	C.		MB	87	495	RIDGEWAY DIST. HENRY COUNTY, LOT 4, 1.578 ACRES
1993 1995	COULSON	CHRIS	JAMES M.		MB	87	616	REED CREEK DIST HENRY COUNTY, DRAINAGE EASEMENTS AND ROAD RIGHTS OF WAY
1995 1995	COULSON	DAVID E.	MICHELLE E.		DB	679	525	HORSEPASTURE DIST. HENRYCOUNTY SEVENTH STREET, 40 FOOT RIGHT OF WAY, LOT 17
1995 1995	COWHER	GINGER P.	JONATHAN J.		DB	678	380	SOUTHWEST SIDE OF STATE ROUTE #687 AND ON THE NORTH-EAST SIDE OF STATE ROUTE #627, HORSEPASTURE DIST. HENRY COUNTY
1995 1995	COWHER			TIMOTHY P.	DB	683	634	SOUTHERLY SIDE OF EAST VIEW DRIVE, REED CREEK DIST. HENRY OCUNTY, LOT 9, PAUL W. BOWLES SUB.

KEY

A. S. E. — Appraisal and Settlements of Estates
 B. P. — Blue Prints or Plat Books
 B. S. — Supervisors Books
 C. C. O. — County Court Orders
 C. F. — Chancery Files

C. L. O. — Common Law Orders
 D. B. — Deed Books
 P. E. — Partition of Estates
 R. — Road Files
 S. B. — Surveyors Books

INDEX TO MAPS and ROADS

HENRY COUNTY, VIRGINIA

8151. Permaflex Index No. 2. Made by Hall & McChesney Inc, Syracuse, N. Y.

Slod by J. P. Bell Company, Lynchburg, Va.

YEAR	PARTY				BOOK OR FILE	Volume	Page	DESCRIPTION
	SURNAME	ABCDEFGHIJ	KLMNO	PQRSTUVWXYZ				
1895	Crews		Louvenia	William	D B	27	486	163 A on Bowen's Creek Henry County
1896	Crews	Anne E		William H	D B	28	408	Parcel of land in Town of Martinsville on South side of Main Street
1922	Craighead	Abe			B P	1	176	30.92 A between Fieldale & Rough & Ready Mill Henry Co
1927	Craighead	Abe			B P	2	212	2 tracts between Fieldale & Rough & Ready Mill
1950	Craddock	Geo			B P	4	298	5 acres near Philpott Dam Horsepasture District
1952	Creger		Mary Y John M		B P	5	65	Lot 10 of Marshall Field & Company near Fieldale in Horsepasture District
1953	Cregger			Ruth S Vincent M	B P	6	78	Lot on Joseph Martin Highway in Ridgeway District
1954	Craighead et al			William	B P	6	111	2.5 acres in Horsepasture District
1956	Craddock	Daniel T			B P	8	33	Lot in Martinsville District
1956	Craighead	Ceauphes			B P	8	70	Tract near J R Dandridge Home Horsepasture District
1958	Crawford	Hortense R		Willard L	B P	12	12	Lot 3 Block 3 Marshall Field & Co. in Collinsville
1962	Crist		James A.	Wanda C.	B.P.	21	11	Lot 63, Longview Devel., M'ville Dist
1963	Craighead	Cephus			B.P.	22	82	1 acre, near Rangeley's Store, H.P. Dist
1963	Crews			Wm. D., Sr.	B P	23	32	Lot 1, Sec C, L. Dale McGhee et al prop, M'ville Dist
1963	Crenshaw	Bill J.		Trudie H. William J.	B P	23	37	Lot 8, Blk 2, Hillcrest Park, R.C. Dist
1963	Craddock	Adele L. Daniel T.			B P	23	89	Lots 3, 3X, Sec C, L. Dale McGhee et al M'ville Dist
1963	Craddock et al	Adele L.			B P	24	44	Lot 4, 4X, Sec C, L. Dale McGhee et al, M'ville Dist
1965		Christine A.						Lot 12, Blk. 4, Sec. 3, Marrowbone Hgts.
1965	Craddock	Bani A.			B P	28	56	Ridgeway Dist.
1965			Jean A.	Wm. H., Jr.	B P	30	3	Lot 29, Map 3, Paul W. Bowles prop.
1965	Crabtree							
1968	Crews		Mildred A.	Roy E. Jr.	B P	38	34	Lots 16, 16A, Elsie S. Scales prop, Iriswood Dist.
1968	Craighead		Marvin C.	Sarah H.	B P	38	79	Lots A & B, Rte #57, Msville Dist.
1968	CRAIGHEAD		MARVIN C.	SARAH H.	B. P	38	79	TRACT, RTE #57, MAGELLAN GRAVELY PROP., MSVILLE DIST.
1968	CRIGGER. ET ALS	EFFIE			B. P.	38	99	2.29 ACRE, ST. RD., 687, HORSEPASTURE DIST.
1968	CRAIGER.	DOROTHY B.	JOSEPH		B. P.	39	76	LOT #31, ARLINGTON HGTS, RIDGEWAY, DIST.
1969	Crickenberger	Aubrey W.	Lois G.		B. P.	42	37	Lot #A, Colonial Drive, Collinsville
1969	Crawford		Jerry C.	Shirley B,	B P	42	2	Lot #6, Sec D., Dogwood Road, Iriswood Dist.
1970	CRENSHAW	CARLTON C.	OLLIE M.		B P	44	12	LOTS, A & E, IRVIN S. MINTER PROP., IRISWOOD DIST.
1971	CRAWFORD	DORIS W.		REX W.	B P	47	36	LOT #2, BLK 3, HILLCREST PK., REED CREEK DIST.
1971	CRAIGHEAD	FORESTINE S.			B P	49	61	LOT #9, PART LOT #10, RTE #683, HORSEPASTURE DIST.
1972	Craddock			Luther Thomas/	M B	52	73	12.4 acres, Blackberry Dist.
1972	Crawford		Jerry C.		M B	52	88	Lot 10 Sec T, Camp Branch Hills S/D, Iriswood Dist.
1973	CRADDOCK		MARIE WHITE	PAUL E.	M B	54	87	4.792 ACRES OFF THE MORTON CRADDOCK FARM RWAY DIST
1973	CRAIGHEAD	ELEANOR R.	MOSES		M B	56	43	PROPERTY, HORSEPASTURE DISTRICT
1973	CRANE	ALVIN E. JR.			M B	56	28	LOT 54 HOLLAND HILL IRISWOOD DISTRICT

KEY

A. S. E. — Appraisal and Settlements of Estates
 B. P. — Blue Prints or Plat Books
 B. S. — Supervisors Books
 C. C. O. — County Court Orders
 C. F. — Chancery Files

C. L. O. — Common Law Orders
 D. B. — Deed Books
 P. E. — Partition of Estates
 R. — Road Files
 S. B. — Surveyors Books

INDEX TO MAPS and ROADS

HENRY COUNTY, VIRGINIA

Slod by J. P. Bell Company, Lynchburg, Va.

8151. Permaflex Index No. 2. Made by Hall & McCheaney Inc, Syracuse, N. Y.

YEAR	PARTY				BOOK OR FILE	Volume	Page	DESCRIPTION
	SURNAME	ABCDEFGHIJ	KLMN	OPQRSTUVWXYZ				
1973								
1973	CRAWFORD		JESSE T.	VIRGINIA S.	M B	56	33	LOT 69 J. R. SMITH SD, COLLINSVILLE
1973	CRAWFORD	BEVERLE L.	LYNN R.		M B	57	65	LOT 27 STONELEIGH FARMS S/D REED CREEK DISTRICT
1973	CREWS, SR.	BETTE C.		SR. WILLIAM D./	M B	55	95	LOT 1 SEC C 306 SUSAN DRIVE COLLINSVILLE
1973	CRAIGHEAD	ELEANOR R	MOSES		M B	56	43	3 TRACTS ON ST. RTE 759 IN HORSEPASTURE DISTRICT
1973	CRANE							
1973	CRANE	ALVIN E JR.			M B	56	28	TRACT IN IRISWOOD DISTRICT
1974	Craddock	Gloria L			M B	59	40	1.186 Acres in Iriswood District
1974	Creel		Susan A	Wayne E	M B	59	44	Lot 12 Sec A Sheffield Terrace in Ridgeway District
1974	Crigger		Linzie L		M B	60	22	3 Tracts on St Rte 687 in Horsepasture District
1974	Crawford		Linda C	James Ralph	M B	60	32	0.996 Acres in Blackberry District
1974	Craddock		Morton		M B	61	43	39.932 Acres in Ridgeway District
1975	Crane	Gail N.		William O	M B	62	104	Woodland Road, Msville District Lots 8, 9, 10, & 11 Block 1 Woodland Hgts S/D Sec 2/
1975	Craddock		Otha R.		M B	63	104	Property Martinsville District PARCEL B & LOT 67 LESS PARCEL A LONGVIEW DEV
1976	CRABTREE	FRANCES C.			M B	64	84	COLLINSVILLE MSVILLE DISTRICT
1976	CRADDOCK	CHARLES A.	GLORIA L.		M B	65	22	PORTION OF LOT 5A SALLIE J. LOVELL S/D IRISWOOD
1977	Crawley, III	Daniel H.		Beverly C.	M B	66	110	Lot 26 Sec K J. R. Smith Est. Msville Dist
1977	Crawford	Cynthia G.		Randy C.	M B	66	136	Lot 1 Sec A Reed Crk. Dist
1977	Craddock		Marie D.	R. Thomas	M B	67	46	Resubdivision of Lots 1 & 2 Oakland Dr. Martinsville Dist.
1977	Creasey, III	E. Harry		Cathy Lynn	M B	67	76	Lot 11 Sect 3 Stuart Ridge Rd. Ridgeway Dist.
1978	Craddock	Bobby M.			M B	69	61	Tract 1 5.095 acres St. Rt. 642 Ridgeway Dist.
1978	Craddock	Bobby M.			M B	69	78	Tract 1 5.095 acres St. Rt. 642 Ridgeway Dist.
1978	Crawford		Lindle W.	Myrl E.	M B	69	32	Lot 13 Sec Q Iriswood Dist.
1980	Creasy		John W.	Linda C.	M B	73	136	86.2 acres Iriswood District
1980	Craddock	David B.		Sharon B.	MB	74	141	St Rt. 630 Lot 2 Horsepasture Dist.
1980	Crayton		Linda S.	Richard L.	MB	74	123	Lot 20 Sec. 5 Martin's Circle Horsepasture Dist.
83	Craddock			Renda Meeks	MB	78	27	St. Rt. 632 Parcel A 1.68 acres+, Parcel B 4.3 acres+, Parcel C 13.8 acres+, Ridgeway District
84	Crickenberger	Helen N.		Raymond F.	DB	374	158	Lot 24 Sec. K., Jefferson Davis, Chatmoss Corporation Sub., Iriswood District
84	Craddock	Ezekiel T.	Julie Ann		DB	377	534	Lot 11R Sec. A 0.342 acre, Westwood Acres Sub., Blackberry District
84	Craddock	Daniel T.	Estate		DB	381	294	U. S. 220, Pt. Lot 1, Martinsville District
84	Crickenberger	Helen N.		Raymond F.	DB	387	727	Jefferson Davis Road, Lot 24 Sec. K., Chatmoss Corp. Sub, Iriswood District
85	Crabtree		John W.	Peggy L.	MB	80	167	Crabtree Lane, Right of Way and easement in Blackberry District
85	Creasy		Lynn Burton		MB	81	820-822	St. Rt. 663, Tract 1 being 3.063 acres in Martinsville District
86	Crawford		C. C. heirs	Katherine	HWY	17	87	St. Rt. 606, Reed Creek District, Virginia State Highway
			Johnny E.	Regina B.				
86	Creed	Brenda B.			DB	427	676	Parcel 1 and 2, St. Rt. 644, Iriswood Dsitric

KEY

A. S. E. — Appraisements and Settlements of Estates
 B. P. — Blue Prints or Plat Books
 B. S. — Supervisors Books
 C. C. O. — County Court Orders

C. L. O. — Common Law Orders
 D. B. — Deed Books
 P. E. — Portions of Estates
 R. — Road Files
 S. — Surveyors Books

INDEX TO MAPS and ROADS

(3/13)

HENRY COUNTY, VIRGINIA

SOLD BY M & W PRINTERS, LYCHBURG, VA.

MADE BY THE CITY INDEX COMPANY, COLUMBUS, OHIO

YEAR	PARTY				BOOK OR FILE	Volume	Page	DESCRIPTION
	SURNAME	ABCDEFGHIJ	IJKLMNOP	QRSTUVWXYZ				
1987 1987	Crawley		Joseph T. Martha W.	Jr.	MB	82	872- 873	Lot 53 and 30' Path Sec. 1, Chatmoss Country Club, Inc. Sub, Hickory Ridge Road, Iriswood Dist.
1987 1987	Crenshaw	Darlene R. Carlton C.		Jr.	MB	82	898- 899	Lot 22A, Lee's Ridge Sub, Iriswood District
1987 1987	Crews			Robert H., Jr.	DB	448	465	Lot 103, Ken Lane, Glenn Court Sub., #3, Ridgeway District
1987 1987	CREWS	ERNEST E.	MAMIE C.		DB	453	393	WEST SIDE OF SR #775, BLACKBERRY DISTRICT, HENRY COUNTY, BEING A PART OF TRACT "A"
88 88	CRAIGER			RAY NORMA JEAN	DB	469	713	NORTHERLY SIDE OF SR #57, BLACKBERRY DISTRICT, LOT 1-R
88 88	CRAIGHEAD	BRENDA K. FELIX A.			DB	471	334	SOUTH WEST SIDE OF CHATMOSS COURT EXT., IRISWOOD DIST., LOT 56, BLOCK 1, SECTION 2, CHATMOSS COURT
1988 1988	CREWS	GENEVIEVE W.		MELVIN E., JR.	DB	479	85	SOUTHEAST SIDE OF OXFORD DRIVE RIDGEWAY DISTRICT OF HENRY COUNTY, LOT 11, SECTION "B", FOX RUN SUB
1988 1988	CRADDOCK	EZEKIEL T.	JULIA A.		MB	83	116	EASTERLY SIDE OF HAYNESWORTH LANE, BLACKBERRY DISTRICT, LOTS 25 & 26, LAFAYETTE ESTATE SUBDIVISION
1989	CRADDOCK	BERNICE G.		OTHA ROY	HWY	19	30- 33	MARTINSVILLE DISTRICT OF HENRY COUNTY
1989 1989	CRAIG		MICHAEL L.	TINA M.	MB	83	387	SOUTHWESTERLY SIDE OF LONGSTREET COURT, IRISWOOD DISTRICT OF HENRY COUNTY, LOT 5 & 6, SECTION "O"
1989 1989	CRAIG			WINIFRED W.	HWY	19	54- 56	REED CREEK DISTRICT OF HENRY COUNTY, SR #174
1990 1990	CREEL			WAYNE E.	MB	84	63	SITUATED ON THE NORTHEAST SIDE OF TANGLEWOOD TERRACE AT THE END OF A 50 FOOT ROAD SPACE, RIDGEWAY DISTRICT HENRY COUNTY, TRACT "A"
1990 1990	CREIGHTON	GEORGEANNA W.			DB	526	363	WEST SIDE OF RICHARDSON DRIVE, MARTINSVILLE DIST HENRY COUNTY, LOT 16
1990 1990	CRAIGHEAD	BUFORD M.			MB	84	281- 282	SITUATED IN THE HORSEPASTURE DISTRICT OF HENRY CO. HORSEPASTURE DISTRICT OF HENRY COUNTY, 0.356 ACRE ROUTE 58
1991	CRADDOCK		JOHN W.	RUTH E.	HWY	19	211	
1991 1991	CRAWFORD		JOHNNY E.	JR. REGINA	B. DB	543	34	SOUTHWEST SIDE OF STATE ROUTE #943, BLACKBERRY DISTRICT HENRY COUNTY, PARCEL "B"
1991 1991	CRAWFORD		MARIE G.	RANDY C.	MB	84	522	BLACKBERRY DISTRICT OF HENRY COUNTY, LOT 7, 0.888 ACRE
1992 1992	CRAWFORD		JESSE T.	JR	MB	85	382	PARCEL A-2 H P DIST HENRY CO. & ALL OF PARCEL B
1993 1993	CRAWFORD		MARIE G.	RANDY C.	DB	597	472	SOUTHSIDE OF STATE ROUTE 687, BLACKBERRY DIST. HENRY COUNTY, BEING PART OF LOT 1, SECTION "C", WILDWOOD ESTATES
1989 1993	CRAIGHEAD			WILLIAM S.	MB	86	79	WEST SIDE OF MEADOW LANE, MARTINSVILLE DIST. HENRY COUNTY, NOW DESIGNATED AS TRACT 5R.
1993	Crawford		Marie G.	Randy C.	Hwy.	21	71	Blackberry Dist., Henry Co., Rt. 687 0.03 acre
1993 1994	CRESPO		JOSEPH A. JOAN C.		DB	646	240	EASTERLY SIDE OF STATE ROUTE 677, BLACKBERRY DIST. HENRY COUNTY, LOT "1-A"
1993 1994	CREASY		JOHN W. LINDA C.		MB	87	201	EAST SIDE OF STATE ROUTE #700, IRISWOOD DIST. HENRY COUNTY, TRACT "B-1" 2.588 ACRES
994 994	CRISTALL		MARIA E.		MB	87	349	NORTHEAST SIDE OF STATE ROUTE #976 AND RIDGEWAY DIST. HENRY COUNTY, LOT 2R
1995 1995	CRABTREE	EDDIE JOE DELLAH D.			MB	88	54	NORTH SIDE OF RED HILL DRIVE, IRISWOOD DIST. HENRY COUNTY, LOT 43, SECTION NO. 1 "PATRICK HENRY FARM" SUB. PHASE I
1995 1995	CREAL		LOUISE P.		MB	88	53	WESTERLY SIDE OF OLD MEADOW DRIVE, REED CREEK DIST. HENRY COUNTY, LOT 17, "THE EDGEWOOD PHASE IIB"
1995 1995	CRAFT	CAROLYN C.			MB	88	221	WESTERLY SIDE OF KENNEDY WAY, ON THE SOUTHEAST SIDE OF COLONIAL DRIVE AND ON THE NROTH EAST SIDE OF FERNDAL DRIVE COLLINSVILLE DIST. HIGHLAND FOREST SUB. LOTS 9 AND 10, SECTION IV
1995 1995	CRAIGER		MELISSA M.	RICKY A.	DB	692	400	SOUTHEAST SIDE OF SOUTHLAND DRIVE, RIDGEWAY DIST. HENRY COUNTY LOT 6, SECTION "H", HOLIDAY PROPERTIES SUBDIVISION
1996 1996	CRADDOCK		TERRELL T. TERESA S.		MB	88	414	NORTHEAST SIDE OF SEDGEFIELD DRIVE, RIDGEWAY DIST. HENRY COUNTY, LOT 11, SECTION 2, GREENBRIAR PARK SUBDIVISION
1996 1996	CRAVEN	GREGORY D.	SHIRLEY A.		MB	88	578	WEST SIDE OF CRESTWOOD ROAD, TRACT 2, LONGVIEW DRIVE SUBDIVISION, COLLINSVILLE DIST. HENRYCOUNTY
1996 1996	CRINER		MARLIN G.		MB	88	740	SOUTHEAST SIDE OF STAFFORDSHIRE CIRCLE, IRISWOOD DIST. HENRY COUNTY, LOT 33, CHATMOSS PLACE SUB.

KEY

A. S. E. — Appraisement and Settlements of Estates
 B. P. — Blue Prints or Plat Books
 B. S. — Supervisors Books
 C. C. O. — County Court Orders
 C. F. — Chancery Files

C. L. O. — Common Law Orders
 D. B. — Deed Books
 P. E. — Partition of Estates
 R. — Road Files
 S. B. — Surveyors Books

INDEX TO MAPS and ROADS

HENRY COUNTY, VIRGINIA

Printed by J. P. Bell Company, Lynchburg, Va.

8151. Permaplex Index No. 2. Made by Hall & McChesney Inc. Syracuse, N. Y.

YEAR	PARTY				BOOK OR FILE	Volume	Page	DESCRIPTION
	SURNAME	ABCDEFGHIJ	KLMNO	PQRSTUVWXYZ				
1790	Crutcher			Samuel	S B	1	385	104 A west side of Grey Fork Mills Creek
1885	Croaf	et als	H F		D B	23	599	Lot No 1 54 A on waters of Leatherwood & Beaver Creek in Henry & Franklin Counties
1901	Crowell			N K	D B	31	300	14 1/10 A Henry Co on Danville & Carroll Turnpike
1938	Cross	et al	H T		B P	2	97	Part interest in property on Watt St Martinsville Va
1957	Cruise		B A	Lorene M	B P	10	1	.33 of an acre in Fieldale in Horsepasture District
1958	Crowe			Christine M Alfred E.,	B P	12	95	Lot 7 Jessie L Wyatt sub-div. in Horsepasture District
1958	Crutchfield,			Gracie R. John M.	B P	13	40	Lot 1, Blk 5, Woodside Higts, M'ville. Dist.
1961	Crotty			Betty W. Robert	B.P.	18	62	Lot 26, Forest Acres Sub.Div. M'ville Dist
1962	Cross			Claudia M.	B P	19	95	2 tracts on Old U. S. Rte. 58, H. P. Dist.
1965				Myrtle C. Thomas M.	B P	31	55	Lot 7, Walnut Acres Sub-div. H.P. Dist.
1965	Crowder							
1967	CROCKETT			ADA H. STEPHEN SAMUEL	B P	36	72	LOT 8 R, LONGVIEW DRIVE, MSVILLE DIST.
1967	Cruise			Dovie H. Monsie T.	B P	37	48	Lot #4, Sec #14, Fieldale Dev., Fieldale
1969	Crump			Ruth T. Thomas A.	B P	41	67	Lot #3, Rte #832 Reed Creek Dist.
1971	CRUISE			DOROTHY B. ALFRED L.	B B	47	82	LOT #2, SEC. A., RTE #912, BLACKBERRY DIST.
1972	Crutchfield			John M.	M B	53	13	Property, Clearview Dr.
1974				Carolyn Brooks				
1974	Crump			Dana Wyatt Ramona /	M B	60	75	Lot 9 Sec A Kimberly Hills S D in Reed Creek District
1976				Gary W.				
1976	Cross			Margaret J.	M B	65	87	Lot 4 A Sect. B Villa Hgts. Sub. Msville, Dist.
1977				Melvin L.				
1977	Cross			Mary Ann	M B	67	22	Lot 14 Sec 3 Villa Hgts. Sub Msville Dist
1977				Robert P.				
1977	Crouch,			Rosa D.	M B	67	88	W. W. Hill, Jr. Property Preston H P Dist.
1979				Thomas Ray				
1979	Crowder			Fonzy H. Shirley H.	M B	72	62	Lots 1 & 2 St. Rt. 697 IRISWOOD DIST.
1979				Linda L. William F.	M B	73	50	Lot 1 Block 3 Huntington Hills S/D Sec II Ridgeway Dist.
1980				Bobby, etals	MB	75	19	41.9 acre tract Va Sec. Road 606 Reed Crk Dist.
1981				Roy G.	DB	335	152	Prop. Moore Mill Raod Horsepasture District
1981	Cruise							
1981	Crowder			Eugene Matilda W.	MB	75	125	West Side of St. Rt. 673 Tracts A, B, C Reed Crk District
1981				Bowling A. Lorene M.	MB	76	41	39.02+ acres Virginia 859 Horsepasture District
1981				Margaret G.				
1982	Crum			J. Paul	DB	347	28	Lot 11-R Block 10A Tenth Street Horsepasture Dist.
1983				Rose Helms				
1983	Crowder			Stephen Ray	MB	78	23	Lot 10R St. Rt. 628, Horsepasture District
1984				Betty W. Robert L.	DB	375	37	Lot 26, Forest Acres Sub., Sunset Road
1984	Crotty							
1984	Crowder			Myrtle Corine Via	MB	79	69	Lot 4A 40 ft. road space off St. Rt. 609, Horsepasture District 3.323 acres
1984				Jane H. Thomas Edward	DB	383	86	Lot 37, Flamingo Road, Blackberry District
1984	Cruise							
1981				Lillie Ann D.				
1984	Crowe			Bernice J., Jr.	MB	75	137	Oakgrove Road, Drainage Easements and Right of Ways
1987				Michael A. Tammy E.	DB	447	561	Lot 84, Washington Road and Lincoln Circle Lithia Springs Sub, Ridgeway District
1987	Crowe							

KEY

A. S. E. — Appraisal and Settlements of Estates
 B. P. — Blue Prints or Plat Books
 B. S. — Supervisors Books
 C. C. O. — County Court Orders
 C. F. — Chancery Files

C. L. O. — Common Law Orders
 D. B. — Deed Books
 P. E. — Partition of Estates
 R. — Road Files
 S. B. — Surveyors Books

INDEX TO MAPS and ROADS

HENRY COUNTY, VIRGINIA

8151. Permaflex Index No. 2. Made by Hall & McChesney Inc, Syracuse, N. Y.

Slod by J. P. Bell Company, Lynchburg, Va.

YEAR	PARTY			BOOK OR FILE	Volume	Page	DESCRIPTION
	SURNAME	ABCDEFGHIJ	KLMNOP				
87							NORTHEAST SIDE OF ROOSEVELT DRIVE, RIDGEWAY DISTRICT, LOT 26, LITHIA SPRINGS SUBDIVISION.
37	CROWDER	BARBARA A.		DB	451	521	
88						2036-	TRACTS 1 AND 2, HORSEPASTURE DISTRICT,
88	CRUISE	ELSIE J.	ROY G.	MB	82	2039	TRACT 1 17.323 ACRES/TRACT 2 48 ACRES
88						1990-	SOUTH SIDE OF SR #57 & ON THE EAST SIDE OF SR #831,
88	BRICKEY, et al		RICHARD C.	MB	82	1991	BLACKBERRY DISTRICT, 1.5 ACRE TRACT
89							SOUTHEAST SIDE OF COLONIAL DRIVE, MARTINSVILLE DISTRICT
89	CROUCH	CLARA J.	ROBERT P.	DB	499	607	HENRY COUNTY, LOT 1, SECTION III, HIGHLAND FOREST SUBDIVISION
89	CROWE	BERNICE J., SR.	VERGIE G.	MB	83	396	BLACKBERRY DISTRICT OF HENRY COUNTY
89							SOUTHERLY SIDE OF PLANTATION ROAD, IRISWOOD DISTRICT
89	CROWELL		RICHARD T.	MB	83	561	HENRY COUNTY, LOTS 7 & 8 SECTION "H"
90		CAVIN M.					SITUATED ON THE NORTHEAST SIDE OF THE MOUNT OLIVET
90	CROWL	ALICE ANN		DB	517	750	ROAD, IRISWOOD DISTRICT OF HENRY COUNTY, LOT 22R, SECTION "D", THE CHATMOSS CORPORATION SUBDIVISION
90							NORTHERLY SIDE OF STATE RTOUE 620, IRISWOOD DISTRICT
90	CROWELL	CAROL E.	RICHARD T.	DB	523	475	HENRY COUNTY, LOT 3A & 3B, SECTION "H"
90							EASTERLY SIDE OF RAMBLE ROAD, MARTINSVILLE DISTRICT
90	CROTTS	GARY R.	TERESA H.	DB	532	15	OF HENRY COUNTY, LOT 21, SECTION "J", J. R. SMITH ESTATE SUBDIVISION
91		DAVID A.	MARIAN R.	DB	542	53	NORTHERLY SIDE OF STATE ROUTE #748, BLACKBERRY DISTRICT
91	CRUISE						HENRY COUNTY, LOTS 11, 12, & 13, & PARTS OF LOTS 10 & 14
1992							EASTERLY SIDE OF STATE ROUTE 695, HORSEPASTURE DIST.
1992	CRUMP	DAVID L.	WILMA P.	MB	85	464	HENRY COUNTY, TRACT 97, 3.516 ACRES
1992							SITUATED ON THE EAST SIDE OF U.S. ROUTE 220, REED CREEK
1992	CROUCH		RICHARD G.	MB	85	604	DIST HENRY COUNTY
1993						80-	BLACKBERRY DIST. HENRY COUNTY, ROUTE 687, 0.09 ACRE
1993	CROTTS	FRANCES ANN STOVALL		HWY	20	84	
1993							PINE STREET AND PEACH COURT, BLACKBERRY DIST HENRY
1993	CROTTS	ANNIE		MB	86	325	COUNTY, DRAINAGE EASEMENTS AND ROAD RIGHT OF WAY
1993							PINE STREET AND PEACH COURT, BLACKBERRY DIST HENRY
1993	CROTTS	CARNA B.		MB	86	325	COUNTY, DRAINAGE EASEMENTS AND RIGHT OF WAY
1994							SITUATED OFF THE NORTH SIDE OF STATE ROUTE #637,
1994	CRUMP	E. EUGENE		MB	87	117	RIDGEWAY DIST. HENRY COUNTY
1994							RIDGEWAY DIST. HENRY COUNTY, DRAINAGE EASEMENTS AND
1994	CRUMP	DONNA JACKSON		MB	87	181	ROAD RIGHTS OF WAY
1994							OFF THE NORTH SIDE OF STATE ROUTE 637, RIDGEWAY DIST.
1994	CRUMP	E. EUGENE		MB	87	392	HENRY COUNTY, PARCEL "A", 2.066, ACRES
1994							BLACKBERRY DIST. HENRY OCUNTY, 11.1214 ACRES AND PARCELS
1992							A, B, C, D AND E
1995	CROWE	BERNICE J., SR.	VERGIE G.	MB	87	530	
1995							RIDGEWAY DIST. HENRY COUNTY 5.25 ACRES + STATE ROUTE
1995	CROSS	ANNETTE V.	J. W., JR.	MB	88	114	781
1992							HORSEPASTURE DIST. HENRY COUNTY, 105.6783 ACRES
1992	CRUM	EDWARD M.	PHYLLIS T.	MB	88	168	
1995							REED CREEK DIST HENRY COUNTY, LOTS 2-6
1995	CROUCH	MARY GRAY	RICHARD G.	DB	693	547	
96							RIDGEWAY DIST. HENRY COUNTY, 5.25 ACRES
96	CROSS	ANNETTE V.	J. W.	MB	88	441	
1996							SOUTHWEST SIDE OF ROBIN ROAD IRISWOOD DIST. HENRY COUNTY
1996	CROCKETT	DEBORAH W.		MB	88	572	LOT 31, SECTION "A", "PIEDMONT ESTATES" SUBDIVISION
1996	CROSS	DAWN R.	SPENCER E.	HWY	21	206	IRISWOOD DIST. HENRY COUNTY, ROUTE 609
1996							NORTHWEST SIDE OF FOX CHASE DRIVE, COLLINSVILLE DIST.
1996	CRUTE	DAVID M.		MB	88	541	HENRY COUNTY, LOT 8, SECTION NO. 11, "COLLINSVILLE HIGHLANDS" SUBDIVISION

KEY

A. S. E. — Appraisement and Settlements of Estates	C. L. O. — Common Law Orders
B. P. — Blue Prints or Plat Books	D. B. — Deed Books
B. S. — Supervisors Books	P. E. — Partition of Estates
C. C. O. — County Court Orders	R. — Road Files
C. F. — Chancery Files	S. B. — Surveyors Books

INDEX TO MAPS and ROADS

HENRY COUNTY, VIRGINIA

8151. Pennaflex Index No. 2. Made by Hall & McChesney Inc, Syracuse, N. Y.

Stod by J. P. Bell Company, Lynchburg, Va.

YEAR	PARTY			BOOK OR FILE	Volume	Page	DESCRIPTION
	SURNAME	ABCDEFGHIJ	KLMNOPQRSTU				
1782	Cummings	Benjamin			S B	1 232	364 A on both sides of Spoon Creek & some of the branches of Matthews Creek
1932	Cummings et als	Annie A B S			(P B P (D B	3 191 51 450	Part interest in lots No 8 & 9 Park Place in Martinsville Henry County
1968	Cundiff	Barbara D.	William D.		B P	40 56	Tract #2, Rte #754, Reed Creek Dist.
1968	Cummings	Frank J.	Mary V.		B P	40 41	Lots #14 and 15, Sec., D, Woodland Hgts, Iriswood Dist
1970	CUNDIFF		J. R.		B P	45 22	VARIOUS LOTS NEAR MARTIN PROCESSING, HORSEPASTURE DIST
1973	CULLIGAN		NORMA B.	STEPHEN R.	M B	55 47	PORTION OF LOTS 5 & 6 COLLINSVILLE HIGHLAND S/D, Msville.
1970			J R		M B	59 46	16 Lots in Blackberry District
1974	Cundiff		J R		M B	61 2	31.01 Acres in Blackberry District
1974	Cundiff			Terry R.	M B	66 67	Lot 6 Sect. 2
1977	Cundiff			Donna J.	M B	66 67	Lot 6 Sect. 2
1977	Cundiff	Curtis G.		Sally W.	M B	66 146	Lot 2 St Rt 672 Reed Crk Dist
1976			J. R.		M B	72 15	Lots 1-10 Sec A & B Sanville Estates Blackberry Dist.
1979	Cundiff, Jr.		J. R.		M B	72 15	Lots 1-10 Sec A & B Sanville Estates Blackberry Dist.
1981			Jesse R., Jr.		MB	75 142	Tract C Highway 57 and 57A Reed Creek District
1981	Cundiff		J. R., Jr.		MB	76 144	Property Blackberry District Grenadiar Lane
1982	Cundiff		J. R., Jr.		MB	76 144	Property Blackberry District Grenadiar Lane
1984	Cunningham		Mary W., last will		HWY PB	16 36	St. Rt. 606, Right of Way, Reed Creek District, Virginia State Highway
1984			Karen G. Paul M.		DB	381 337	Lot 30 Sec. K. Autumn Drive, J. R. Smith Estate Sub., Martinsville District
1984	Cundiff		J. R., Jr.		MB	80 111	Grenadier Lane in Blackberry District
1984	Cundiff	Curtis G.	Sally W.		HWY PB	16 67	St. Rt. 672, Reed Creek District
1986			David W. Denise M.		DB	424 607	Lot 42, Cambridge Estate Sub., Hamilton Road, Blackberry District
1986	Cunningham		Ruby L.		MB	81 2275-2282	Tracts 1-4, St. Rt. 57 and 623, Iriswood Dist.
1986	Cunningham		Ruby L.		MB	81 2282	Tracts 1-4, St. Rt. 57 and 623, Iriswood Dist.
1987	Cundiff	Andrew C.	Margaret R.		DB	448 374	Lot 9, Sec. 5, Homestead Trail, Collinsville, Martinsville District
1987	CUNDIFF, JR.		JESSE R.		MB	82 1372-	NORTH SIDE OF RIVERMONT ROAD, REED CREEK DIST.
1987	CUNDIFF, JR.		JESSE R.		MB	82 1375	OF HENRY COUNTY, LOTS 19 AND 23
1985			JESSIE R.		MB	82 1814-	HORSEPASTURE DISTRICT, HENRY COUNTY, 31.32
1988	CUNDIFF, JR.		JESSIE R.		MB	82 1817	ACRES, PARCEL "A"
1989			FRANK J. BETTY SUE C.		MB	83 390	HORSEPASTURE DISTRICT HENRY COUNTY, 12.73 ACRE PARCEL
1989	CUMBEE		FRANK J. BETTY SUE C.		MB	83 390	HORSEPASTURE DISTRICT HENRY COUNTY, 12.73 ACRE PARCEL
1989	CUNDIFF, JR.		J. R.		HWY	49 107	HORSEPASTURE DISTRICT OF HENRY COUNTY
1991			J. R., JR. WILLIAM D.		MB	84 490-	HORSEPASTURE DISTRICT OF HENRY COUNTY, OFF OF STATE ROUTE #907, DRAINAGE EASEMENTS & ROAD RIGHTS-OF-WAY
1991	CUNDIFF		J. R., JR. WILLIAM D.		MB	84 491	ROUTE #907, DRAINAGE EASEMENTS & ROAD RIGHTS-OF-WAY
1992			RUBY L. ET ALS		MB	85 287-	NORTH AND SOUTH SIDES OF STATE ROUTE 57, TRACTS 1, 2, 3 AND 4 (Boundary line agreement)
1992	CUNNINGHAM		RUBY L. ET ALS		MB	85 288	NORTH AND SOUTH SIDES OF STATE ROUTE 57, TRACTS 1, 2, 3 AND 4 (Boundary line agreement)
1992	CUNDIFF	DONNA J.	TERRY R.		MB	85 348	LOT 11 SHEFFIELD PLACE SUBD WESTERLY SIDE OF WINTHROP RD RIDGEWAY, DISTRICT
1992	CUNDIFF	DONNA J.	TERRY R.		MB	85 348	LOT 11 SHEFFIELD PLACE SUBD WESTERLY SIDE OF WINTHROP RD RIDGEWAY, DISTRICT
1992	CUNDIFF	DONNA J.	TERRY R.		MB	85 348	LOT 11 SHEFFIELD PLACE SUBD WESTERLY SIDE OF WINTHROP RD RIDGEWAY, DISTRICT
1993	CUMMINGS		TINA J.		DB	598 731	RIDGEWAY DIST. HENRY COUNTY, 1.0145 ACRES
1993	CUMMINGS		TINA J.		DB	598 731	RIDGEWAY DIST. HENRY COUNTY, 1.0145 ACRES
1993	CUMMINGS		TINA J.		DB	600 566	RIDGEWAY DIST. HENRY COUNTY, 1.0145 ACRES
1992			WILLIAM D.		MB	86 224-	DRAINAGE EASEMENTS AND ROAD RIGHTS-OF-WAY REED CREEK DIST. HENRY COUNTY
1993	CUNDIFF		WILLIAM D.		MB	86 226	DRAINAGE EASEMENTS AND ROAD RIGHTS-OF-WAY REED CREEK DIST. HENRY COUNTY
1994			J. R., JR.		MB	87 184-	RIDGEWAY DIST. HENRY COUNTY, END OF ELLSWORTH COURT,
1994	CUNDIFF		J. R., JR.		MB	87 185	RIDGEWAY IDST HENRY COUNTY, LOTS 1-25 AND 28A BLOCK 8 EDGEWOOD SUBDIVISION
1994	CUNNINGHAM	DAVID W. DENISE M.			MB	87 228	NORTHEAST SIDE OF STATE ROUTE #57 AND ON SOUTHWEST SIDE OF STATE ROUTE #755, REED CREEK DIST HENRY COUNTY
1994	CUNNINGHAM	DAVID W. DENISE M.			MB	87 228	NORTHEAST SIDE OF STATE ROUTE #57 AND ON SOUTHWEST SIDE OF STATE ROUTE #755, REED CREEK DIST HENRY COUNTY
1992			J. R., JR.		MB	87 282	LOTS 7-15 AND 16A
1994	CUNDIFF		J. R., JR.		MB	87 282	EASTERLY SIDE OF ELLSWORTH COURT, RIDGEWAY DIST. HENRY COUNTY, TRACT 10
1995	CUFF		JAMES D. SHERBY J.		DB	669 268	SOUTHEAST SIDE OF STATE ROUTE 676, BLACKBERRY DIST. HENRY COUNTY, LOT 15, "LEE ACRES" SUBDIVISION
1995	CUFF		JAMES D. SHERBY J.		DB	669 268	SOUTHEAST SIDE OF STATE ROUTE 676, BLACKBERRY DIST. HENRY COUNTY, LOT 15, "LEE ACRES" SUBDIVISION
1995	CUMMINGS	BRYANT L.			MB	88 297	NORTHEAST SIDE OF HILLTOP DRIVE, COLLINSVILLE DIST. HENRY COUNTY, PARCEL 2

KEY

A. S. E. — Appraisement and Settlements of Estates
 B. P. — Blue Prints or Plat Books
 B. S. — Supervisors Books
 C. C. O. — County Court Orders
 C. F. — Chancery Files

C. L. O. — Common Law Orders
 D. B. — Deed Books
 P. E. — Partition of Estates
 R. — Road Files
 S. B. — Surveyors Books

INDEX TO MAPS and ROADS
HENRY COUNTY, VIRGINIA

8151. Permaplex Index No. 2. Made by Hall & McChesney Inc, Syracuse, N. Y.

Slod by J. P. Bell Company, Lynchburg, Va.

YEAR	PARTY				BOOK OR FILE	Volume	Page	DESCRIPTION
	SURNAME	ABCDEFGHIJ	KLMN	OPQRSTU VWXYZ				
1955	Curran		Nancy L	Richard L	B P	7	93	Lot 18 Sec 40 Druid Hills sub-div Martinsville District
1963	Cuthbertson		Cora C. Carl R.		B P	23	76	Lot 8, Blk 2, Sec A, Shannon Hills Inc., Ridgeway Dist
1965			F. L.	W. H.	B P	28	7	4.006 acres, St. Rt. 669, Reed Creek Dist.
1965	Custer		F. L.	W. H.	B P	30	51	2 tracts St. Rt. 669, R. C. Dist.
1968	Custer			Raymond	B P	40	24	4.7 Acre, Rte #782, and Narrowbone Creek, Ridgeway Dist.
1973	CURRY	BETTY W.	JAMES H.		M. B.	56	70	TRACTS ON ST. RTE 639 IN RIDGEWAY DISTRICT
1974								
1975	Custer		Donald C.	Linda P.	M B	62	13	Lots 6,7 Rich Acres #2 S/D, Ridgeway Dist.
1978			Clarence R.	Sandra C.	M B	70	144	Lot 2 Sec 1 Dogwood Rd. Iriswood Dist.
1980	Custer		Donald C.		MB	75	14	Tracts 1,2,3,4 Pt. Parcel A Ridgeway Dist U. S. 220 Business
1985	Cvacho		Daniel S.	Robin P	DB	344	689	Lot 5 S.R. 881, Blackberry Dist
1985	Custer		Allen G.		MB	81	187-196	Right of Way and Drainage Easements, Cardwell Lane and Henry County
1985	Custer		Donald C.		MB	81	1157-1164	U. S. 220 Buiness and 50' Street Space, Tracts, Ridgeway District
1986	Curry		Betty S.	Richard A.	DB	411	266	St. Rt. 884 and 835, 2 acres and 3.25 acres, Ridgeway District
1986	Custer			Raymond	MB	82	386-387	Parcels, St. Rt. 782, Ridgeway Distirct
1988	CURRY		DORA M. & C. NEAL		DB	473	715	NORTHEAST SIDE OF SEDGFIELD DRIVE, HORSE PASTURE DISTRICT OF HENRY COUNTY, LOT 15, SECTION "1"
1988	CUSTER		DONALD C.		DB	479	555	EAST SIDE OF WILSON AVENUE, RIDGEWAY DISTRICT HENRY COUNTY, BEING ALL OF THE WELL LOT AND PART OF LOT 1, SECTION 3-A
1989	CURRY		GEORGIA A.		DB	495	440	SOUTHWEST SIDE OF SR #650, IRISWOOD DISTRICT OF HENRY COUNTY, LOT 3
1989	CUVINGTON			(HEIRS OF) W. D. DECEASED	MB	83	256	RIDGEWAY DISTRICT OF HENRY COUNTY, PARCEL OF LAND
1989	CUSTER		BOBBY J.	RENEE P.	DB	511	272	SOUTHWEST SIDE OF THE DYE PLANT ROAD, RIDGEWAY DISTRICT OF HENRY COUNTY, LOTS 32 AND 33
1991	CURTIS		CRAIG A.	LINDA S.	MB	84	381	LOT 6, SECTION "A", ANTLER TRAILS SUBDIVISION MARTINSVILLE DISTRICT OF HENRY COUNTY, SOUTHEAST SIDE OF THE BARROWS MILL ROAD & ON THE NORTHERLY SIDE OF ANTLER TRAIL
1991	CUSTIN		JAY P. KIMBERLY J.		DB	561	68	SOUTHEAST SIDE OF AUTUMN DRIVE, COLLINSVILLE DISTRICT HENRY COUNTY, LOT 19 SECTION "K" OF THE J. R. SMITH ESTATE SUBDIVISION
1992	CURRY		CARL A.	PAMELA S.	MB	85	366	LOT 6 NORTH SIDE OF CIRCLE DRIVE RIDGEWAY DIST
1993	CUSTER			R. LEON, JR.	MB	86	90	RIDGEWAY DIST HENRY COUNTY, DRAINAGE EASEMENTS AND ROAD RIGHTS-OF-WAY
1993	CUSTER		ALLEN G.	ROSE M.	MB	86	385	NORTHWEST SIDE OF STATE ROUTE #683, HORSE PASTURE DIST. HENRY COUNTY, 1 8/100-ACRE
1993	CURTIS		CRIAG A.	LINDA S.	MB	86	457	SOUTHEAST SIDE OF THE BARROWS MILL ROAD, REED CREEK DIST. HENRY COUNTY, LOT 6, SECTION "A", ANTLER TR. SUB.
1980	CUSTER		DONALD C.		DB	628	646	NORTHEAST SIDE OF LAKEWOOD ROAD, RIDGEWAY DIST. HENRY COUNTY, ALL OF 3/10 ACRE LOT, LOT "A"
1994	Custer		Jennifer Y.	William K.	DB	641	310	N/W and S/W sides of Fairlane Dr., Reed Ck. Dist., Henry Co. Lot 11A, J. S. Lavinder S/D
1994	CURRY		ANTHONY T.		MB	87	24	DRAINAGE EASEMENTS AND ROAD RIGHTS-OF-WAY HORSE PASTURE DIST. HENRY COUNTY
1994	CURLEE		EUGENIA B.	WILLIAM A., JR.	DB	660	146	SOUTHEAST SIDE OF TURNER ASHBY ROAD, IRISWOOD DIST. HENRY COUNTY, LOT 38, SEC "N" THE CHATMOSS CORP.
1994	CUSTER		LAURA F.	ROBERT L.	DB	660	523	NORTHWEST SIDE OF LONGVIEW DRIVE, LOT 13, LONGVIEW DEV. SUBDIVISION
1995	CURRY		ANTHONY T.		MB	88	112-113	HORSE PASTURE DIST. HENRY COUNTY, DRAINAGE EASEMENTS AND ROAD RIGHTS-OF-WAY
1995	CURTIS		DENNIS W., JR.		DB	694	365	EAST SIDE OF CHATMOSS COURT EXT. IRISWOOD DIST. HENRY COUNTY, LOT 34, SECTION 2, BLOCK 1, CHATMOSS COURT SUB.
1996	CUSTER			RAYMOND L, JR.	MB	88	530	COLLINSVILLE DIST HENRY COUNTY RE-CUT OF LOT 3, BURL COURT SUBDIVISION

KEY

A. S. E. — Appraisements and Settlements of Estates
 B. P. — Blue Prints or Plat Books
 B. S. — Supervisors Books
 C. C. O. — County Court Orders

C. L. O. — Common Law Orders
 D. B. — Deed Books
 P. E. — Portions of Estates
 R. — Road Files
 S. — Surveyors Books

INDEX TO MAPS and ROADS

HENRY COUNTY, VIRGINIA

(39A)

SOLE BY M & W PRINTERS, LYNCHBURG, VA.

MADE BY THE CITY INDEX COMPANY, COLUMBUS, OHIO

YEAR	PARTY				BOOK OR FILE	Volume	Page	DESCRIPTION
	SURNAME	ABCDEFGHIJ	IJKLMNOP	QRSTUVWXYZ				
1783	Calloway and Early				SB	1	276	200 acres on North Side of Pigg River
1917	Carter Whittle and Matthews Christian Womans Board of Mission				BP DB	2 38	415 94	4/5 of a change of road from Beaver Creek Bridge to Burnpike near Dyson Hobsons 3 Lots in Western Suburbs of Martinsville and Henry Co.
1915	Carter Matthews and Whittle				BP	1	80	Subdivision of Koehler lots and farms Smith River Henry County
1915	Carter Matthews and Whittle				DB	37	600	Subdivision of Koehler lots and farms Henry County
1919	Chestnut Hill Property				PBP DB	40	113	Map of said property Fieldale, Virginia, Henry Co.
1923	Childress Pasture Lot				BP	2	54	77 Buildings lots on Oak Street, Stephen and Rucker Road South, Martinsville, Virginia
1935	Campbell Court Subdivision				BP	1	151	30 lots near Bassett Henry County
1939	City of Martinsville				BP	2	185	Map showing Electric Lines of Appalachian Elec. Power Company, Martinsville, Virginia
1931	Collinsville				PBP DB	1 35	69 600	Part of Tracts 2 to 16
1941	Childress Pasture				BP	2	367	Lots on Askin Street, Martinsville, Virginia
1947	Carter's Frozen Foods, Inc.				BP	4	32	4 acres on U. S. 220 in Martinsville District
1949	Clover Creamery Company, Inc.				BP	4	223	Lots on U. S. 220 in Martinsville District
1950	Clover Creamery Company, Inc.				BP	4	254	Lots on U. S. 220 in Martinsville District
1950	Clover Creamery Company				BP	4	287	Water Main at Villa Hgts, Martinsville District
1950	Chatham Heights Corporation				BP	5	20	51 Lots on St. Rt. 57, Sunset Drive in Martinsville District
1952	Childress-Burch-Evans, Inc.				BP	5	47	Tract on Rt. 57 just east of Martinsville
1952	Chatham Heights Corporation				BP	5	133	A revision of Lots 47 and 48 on St. Rt. 57 in Martinsville District
1952	Carver Heights Subdivision				BP	5	150	14 lots on St. Rt. 684 in Horsepasture District
1953	Chatham Heights Corporation				BP	6	43	Lots A and A2 on Pump House Road in Martinsville District
1953	Chatham Heights Corporation				BP	6	102	22 lots on Benjamin Road in Martinsville District
1956	Chesapeake Sub-Division				BP	9	55	Lots 1-113 on St. Rt. 619 and 57 Leatherwood Dist.
1958	City of Martinsville Airport				BP	13	15	Runway
1955	City of Martinsville				BP	13	27	12.2 acres
1955	City of Martinsville				BP	13	29	2.75 acres
1958	Cloverleaf Terrace, Inc.				BP	14	1	Various Lots, Sec. A. P. Sec. B. D. and F
1960	Catawba Timber Co.				BP	15	50	190.4 acres near Mountain Valley
1959	City of Martinsville				BP	16	32	Easement for Access Road
1961	Catawba Timber Company				BP	18	52	193 acres, J. E. Doby Tract in Ridgeway District
1962	Catawba Timber Company				BP	19	62	225 acres St. Rt. 647, Leatherwood District
1962	Cemetery, Cox and Barker				BP	20	68	0.32 acres in the Ridgeway District
1962	City of Martinsville				BP	21	74	Airport property
1963	Carlisle Water Corporation				BP	22	24	Well Site, Chatmoss Country Club Property in Leatherwood District
1963	Carver Heights Development				BP	23	25	Various Lots Provedince Lane and St. Rt. 684, Horse-pasture District
1963 1964	Collingwood Place, Inc.				BP	25	1	5 feet widening strip, Colonial Drive, Martinsville District
1961 1964	Calaman, Don Co., Inc.				BP	25	79	Lot St. Rt. 220 and Stultz Road, Martinsville District
1961 1964	Clearfield Heights				BP	25	81	Various Lots, Hickory Land and Round Hill Road, Martinsville

(40) KEY
A

A. S. E. - Appraisements and Settlements of Estates
B. P. - Blue Prints or Plat Books
B. S. - Supervisors Books
C. C. O. - County Court Orders

C. L. O. - Common Law Orders
D. B. - Deed Books
P. E. - Portions of Estates
R. - Road Files
S. - Surveyors Books

INDEX TO MAPS and ROADS

HENRY COUNTY, VIRGINIA

SOLE BY M. A. W. PRINTERS, LYNCHBURG, VA.

MADE BY THE COTT INDEX COMPANY, COLUMBUS, OHIO

YEAR	PARTY				BOOK OR FILE	Volume	Page	DESCRIPTION
	SURNAME	ABCDEFGHIJ	KLMNO	PQRSTUVWXYZ				
60 64	Catawba Timber Co.				BP	26	33	279 acres Horsepasture District and Patrick Co.
61 64	Clearfield Heights				BP	27	21	Various Lots N. E. of Martinsville
64 65	Carver Hgts, S/D				BP	27	76	Lots 6,7,8,9 Sec. B, J. F. Hollifield etal property Horsepasture District
65 65	Catawba Timber Co.				BP	28	84	268 acres, Wright and Blackard Tract, Ridgeway Dist.
65 65	Carlisle Water Corp.				MB	29	76	Lot 34 Sec. 2 Blk. 1 Chatmoss Court S/D, Martinsville District
65 65	Carver Heights S/D				BP	30	6	Lots 6,7,8,9. Sec. B J. F. Hollifield etal property Horsepasture District
66 66	Carver Heights S/D				BP	31	80	Lots 1,2,3,4, Sec. B J. F. Hollifield etal property Horsepasture
66 66	Catawba Timber Company				BP	32	23	999 acres, Iriswood District
66 66	Catawba Timber Company				BP	33	5	35.0 acres Irisburg District
66	Clear-Bullock Electrical Co., Inc.				BP	33	3	
66	Clear-Bullock Electrical Co., Inc.				BP	33	23	0.438 acres, Hilltop Road, Martinsville District
67	Catawba Timber Co.				BP	34	81	68.4 acres, Horsepasture District
66 66	Catawba Timber Co.				EP	34	32	901 acres Irisburg District
67 67	Catawba Timber Co.				BP	35	82	111 acres Irisburg District
68	Carver Heights Development				BP	37	95	Property, Horsepasture District
68	Carlisle School				BP	39	36	8 acres, Chatmoss Plantation, Iriswood District
67	Cemetery, County Line				BP	37	1	Blackberry District
69	Carver Construction Co., Inc.				BP	41	91 92 93	Property, Horsepasture District
69	Carver Heights Water Co., Inc.				BP	41	43	Lot 19 Sec. A, Horsepasture District
69	Carter Estates, Inc.				BP	42	94	Property, Ridgeway District
69	Carver Construction Co., Inc.				BP	42	19	68.49 acres, Horsepasture District
69	Carver Heights Development				BP	42	22	J. F. Hollified Property in Horsepasture District
69	Catawba Timber Company				BP	42	93	Property in Horsepasture District 332± acres
69	Carolina and North Western Rwy				BP	8	58	Approaches and overpass Rt. 620
69	Carolina and Northwestern Rwy				BP	8	59 60	Approaches and overpass Rt. 620
69	Carver Estates, Inc.				BP	43	1	Property Rt. 781 and 684 in Horsepasture District
69	Carver Estates, Inc.				BP	43	12	2 Tracts, Grassy Creek, Horsepasture District
69	Catawba Timber Company				BP	43	54	189 acres, Ridgeway District
69	Catawba Timber Company				BP	43	60	72 acres off Rt. 625 Iriswood District
69	Catawba Timber Company				BP	43	62	206 acres in Horsepasture District
69	Carver Estates, Inc.				BP	43	90	8.26 acres, Rt. 684 and Lincoln Road Horsepasture District
70	Catawba Timber Company				BP	44	48	288 acres, Horsepasture District
70	Carver Estates, Inc.				BP	45	24	Tract, Horsepasture District
70	Catawba Timber Company				BP	45	94	183.2 acre Near Mountain Valley
70	Carver Estates, Inc.				BP	46	9	Various Lots, Horsepasture District

KEY

A. S. E. — Appraisements and Settlements of Estates
 B. P. — Blue Prints or Plat Books
 B. S. — Supervisors Books
 C. C. O. — County Court Orders

C. L. O. — Common Law Orders
 D. B. — Deed Books
 P. E. — Portions of Estates
 R. — Road Files
 S. — Surveyors Books

INDEX TO MAPS and ROADS

(298)

HENRY COUNTY, VIRGINIA

MADE BY M. H. W. PRINTERS, LYNCHBURG, VA.

MADE BY THE CITY INDEX COMPANY, COLUMBUS, OHIO

YEAR	PARTY				BOOK OR FILE	Volume	Page	DESCRIPTION
	SURNAME	ABCDEFGHIJ	IJKLMNOP	QRSTUVWXYZ				
1970	Carver Estates, Inc.				BP	46	40	Sewage Stablization Pond, Horsepasture District
1970	Carver Estates, Inc.				BP	46	45	Pumping Station, Horsepasture District
1970	Carver Estates, Inc.				BP	46	46	Water Tank Lot, Horsepasture District Well Location in Horsepasture District
1970	Carter Estates, Inc.				BP	46	46	Well Location, Ridgeway District
1971	Catawba Timber Company				BP	47	18	480.5 acres, Horsepasture District
1971	Carter Estates, Inc.				BP	47	52	Mobile Home Sub., Ridgeway District
1971	Carver Estates, Inc.				BP	47	2	Mobile Home Sub.
1971	Carter Estates, Inc.				BP	47	52	Mobile Home Sub. Ridgeway District
1971	Catawba Timber Company				BP	47	18	480.5 acres, Horsepasture District
1971	Collinsville Investment Company				BP	46	98	Property Collinsville Rt. 220
1971	Catawba Timber Company				BP	47	81	177.5 acres
1971	Carver Estates, Inc.				BP	49	16	Carver Parkway
1971	Carver Estates, Inc.				BP	49	39	Carver Parkway
1971	Catawba Timber Company				BP	49	98	Iriswood District
1972	Carter Estates, Inc.				MB	51	98	Property Southland Drive, Henry County
1972	Carver Construction Co., Inc.				MB	51	12	Lots, Aurelia Drive, Suburban Park Plan St. Rt. 684
1972	Carver Estates, Inc.				MB	51	47	Showing Lots 2,3,4A,5A,6A,7A,8,9 in Horsepasture District
1972	Carver Heights Water Company, Inc.				MB	51	32	On St. Rt. 684 Ridgeway District
1972	Chestnut Knob Village				MB	51	63	Sec. 1 and 2 Horsepasture District
1972	Cassell Brothers				MB	51	50	0.48 acre St. Rt. 761 Valley Drive Blackberry District
1972	Chestnut Knob Village				MB	51	26	Lots 1, 2, 3 of Tract 2 Tucker Taylor Plantation Horsepasture District
1970	Carver Estates, Inc.				MB	46	9	Property Horsepasture District off St. Rt. 684 Carver Parkway
1973	Carver Estates, Inc.				MB	54	24	Property off St. Rt. 684, Horsepasture District
1973	Carver Estates, Inc.				MB	54	59	Survey of Right of Way Horsepasture District
1973	Carver Estates, Inc.				MB	54	65	Map Showing Change in Lot Lines, Dover Place Horsepasture District
1973	Carver Estates, Inc.				MB	54	48	Sec. A, B, C,D and Lot 106 Sec. E., Horsepasture District
1973	Carter, Hope N. Estates, Inc.				MB	55	29	Property, Iriswood District
1971 1973	Carver Estates, Inc.				MB	57	18	Sub. of Lots St. Rt. 781, Lots 1-11, in Horsepasture District
1972 1973	Carver Estates, Inc.				MB	56	2	Property on St. Rt. 641, Ridgeway District
1973 1973	Carver Estates				MB	56	56	Lots 8, 9, 10 and 11 Sec. Horsepasture District
1973 1973	Chestnut Acres Sub.				MB	57	95	Various Lots on St. Rt. 781
1973 1973	Carter Estates, Inc.				MB	57	97	2 Tracts in Ridgeway District
1973 1974	Cahill and Philpott				MB	58	82	30 Lots off St. Rt. 606 Reed Creek District
1974 1974	Carver Estates				MB	59	11	Lot 14X Carver Estates in Horsepasture District
1974 1974	Carver Estates, Inc.				MB	59	12	Sewage Stabilization Ponds, Carver Estates, Inc.
1974 1974	Carver Estates, Inc.				MB	61	39	Change in Lot Lines Dover Place, Carver Parkway in Horsepasture District

(408) KEY

A. S. E. — Appraisements and Settlements of Estates
 B. P. — Blue Prints or Plat Books
 B. S. — Supervisors Books
 C. C. O. — County Court Orders

C. L. O. — Common Law Orders
 D. B. — Deed Books
 P. E. — Portions of Estates
 R. — Road Files
 S. — Surveyors Books

INDEX TO MAPS and ROADS

HENRY COUNTY, VIRGINIA

SOLE BY M. A. W. PRINTERS, LYNCHBURG, VA.

MADE BY THE COPY INDEX COMPANY, COLUMBUS, OHIO

YEAR	PARTY				BOOK OR FILE	Volume	Page	DESCRIPTION
	SURNAME	ABCDEFGHIJ	KLMNO	PQRSTUVWXYZ				
74 74	Carver Estates, Inc.				MB	61	48	Resubdivision of Lots in Horsepasture District
74 74	Carver Estates, Inc.				MB	61	64	Resubdivision of Lots in Horsepasture District
74 74	Carver Estates				MB	61	111	Lot 1 Sec. B Wildwood Estates in Blackberry District
74 75	Cambridge Estates Subdivision				MB	61	148	Property on Hamilton Road
74 75	Cambridge Estates Subdivision				MB	61	147	Property on Hamilton Road
74 75	Cambridge Estates Subdivision				MB	61	149	Property on Hamilton Road
74 75	Central Enterprise, Inc.				MB	62	25	Portion of 58.70 acre tract Horsepasture District
74 75	Central Enterprise, Inc.				MB	62	26	Revision of Lot 40 Unit 1 Winford Hills Sub. Reed Creek District
75 75	Chestnut Knob Village				MB	62	116	Section 5 Central Enterprise, Inc. Horsepasture District
75 75	Chestnut Knob Village				MB	63	3	Portion of 58.70 acres tract Horsepasture District
75 75	Carver Estates, Inc.				MB	63	61	Change in Lot Lines of 7A, 8 and 9 Horsepasture District
75 75	Carver Road Ruritan Club				MB	63	84	Lots 5, 7, 8 and 9 Sec. 3 Highland Park Sub and Portion of Tracts 16 and 17 C. Q. Perdue Sub. Horsepasture District
75 75	Charles J. Manning Construction Co.				MB	64	17	Property St. Rt. 627 Blackberry District
75 76	Central Enterprise, Inc.				MB	64	36	Lot 23 J. Fred Joyce Sub., Blackberry District
76 76	Central Enterprise, Inc.				MB	64	103	Portion of Tracts 1 and 2 Tone and Bernice Wood Sub. Blackberry District
76 76	Camelot Court				MB	65	36	
76 76	Carver Estates				MB	65	40	Par Sections E and H. Horsepasture District
75 76	Carver Estates				MB	65	43	Resubdivision of Lots Dover Place and Part Carver Parkway
74 76	Carver Estates				MB	65	76	Property Horsepasture District
74 76	C. D. Wade Family Cemetary				MB	65	26	Property Martinsville District
77 77	Central Enterprise, Inc.				MB	67	29	Lots 6, 7, 8, 5-A, 5-B of Block B
77 77	Cahill and Philpott Subdivision				MB	67	35	Redivision of Lots 20-26 Reed Creek District
77 77	Central Enterprise, Inc.				MB	67	80	Property Ridgeway District
78 78	Central Enterprise, Inc.				MB	70	70	Portion Lots 9, 19, 11 Blk L Stultz Road, Martinsville Dist.
79 79	Carlisle Water Corporation				MB	71	140	Well Lot Stonewall Jackson Trail, Iriswood District
79 79	Carol Court, Ltd.				MB	72	3	Lots 10 and 11 Sec. N. Collinsville, Martinsville Dist.
80 80	Carol Court, Ltd.				MB	74	10	Lots 10 and 11 Sec. N. Collinsville, Martinsville Dist.
80 80	Central Telephone Co., of Virginia				MB	74	111	St. Rt. 781, Easement Horsepasture District
80 80	Central Telephone Co., VA				MB	74	124	Site 1 U. S. 220 Longview Trailer Park, Henry Co., VA
80 80	Central Telephone Co., VA				MB	75	68	Rt. 53 and Dogwood Road, Martinsville Virginia
81 81	Central Telephone Co., of Virginia				DB	332	525	Rt. 648 Job #15584
81 81	Central Telephone Co., of Virginia				DB	332	276	Axton Job #15265
80 81	Carl Court, Ltd.				MB	75	104	Lot 10 and 11 Sec. N. Martinsville District
74 82	Central Enterprise, Inc.				DB	334	22	Lot 9 and Pt. 8 Miles Road, Martinsville District
81 81	Central Enterprise, Inc.				MB	75	158	Lots 6X, 7X 8, 10-A and 10-B Sec. 2 Greenbriar Park Sub. Horsepasture District

KEY

A. S. E. — Appraisements and Settlements of Estates
 B. P. — Blue Prints or Plat Books
 B. S. — Supervisors Books
 C. C. O. — County Court Orders

C. L. O. — Common Law Orders
 D. B. — Deed Books
 P. E. — Portions of Estates
 R. — Road Files
 S. — Surveyors Books

INDEX TO MAPS and ROADS

HENRY COUNTY, VIRGINIA

(39)
2

SOLE BY W. E. W. PRINTERS, LYNCHBURG, VA.

MADE BY THE CITY INDEX COMPANY, COLUMBUS, OHIO

YEAR	PARTY				BOOK OR FILE	Volume	Page	DESCRIPTION
	SURNAME	ABCDEFGHIJ	KLMNO	PQRSTUVWXYZ				
1981 1982	Central Telephone Co. of Virginia				DB	344	437	Lot 1 St. Rt. 57 Blackberry District
1981 1982	Central Telephone Co. of Virginia				DB	354	605	St. Rt. and 748 Bassett, Virginia Henry Co.
1983 1983	Clearview Gospel Mission				MB	77	114	Property Clearview Drive Virginia Sec. R662 Exhibit 1 to Case 82C253
1983 1983	Carlisle Water Corporation				MB	78	67	Well Lot Hickory Ridge Road Chatmoss Country Club, Iriswood District
1983 1984	Central Telephone Company of Virginia				DB	376	323	St. Rt. 647, Henry Co., Axton, Virginia
1984	Central Enterprise, Inc.				HWY PB	16	43	St. Rt. 662, Right of Way, Henry County, Virginia State Highway
1984 1984	Candy Mountain Estates				MB	80	62	St. Rd-695-Portion of a 112.87 Acres Tract Horsepasture Dist.
1984 1984	Cedar St.				MB	80	21	Drainage Easements & Road right of way-Blackberry
1984 1984	Central Enterprise, Inc.				MB	80	19	Horace Hairston Sub-Div. State Rd 1746-Lot 4 Horsepasture Dist.
1984 1984	Central Enterprise, Inc.				DB	387	275	St. Rt. 751, .60 acre, Morton H. Hopkins Sub., Iriswood District
1984 1985	Covington Residuary Trust (Clarence's Steak and Seafood House)				MB	80	121	U. S. 220 Parcel A being 0.189 acre in Ridgeway District
1984 1985	Central Enterprise, Inc.				MB	80	125	Lot 19 Sec. 3 Greenbrar Park Sub., Horsepasture Dist
1985/1985	Crabtree Lane				MB	80	166	Drainage Easements and Road Right of Ways, Blackberry District
1985	Central Enterprise, Inc.				DB	394	725	Lot 38A Edgewood Village S/D City of Msville & Msville Dist.
1985/1985	Crabtree Lane				MB	80	167	Drainage Easements and Road Right of Ways, Blackberry District
1985/1985	Crabtree Lane				MB	80	170	Drainage Easements and Road Right of Ways, Blackberry Dist
1985/1985	Cardwell Lane				MB	81	35-40	Drainage Easements and Road Right of Ways in Horsepasture
1985/1985	Crabtree Lane				MB	81	53-64	Drainage Easements and Road Right of Ways in Blackberry Dist
1985	Cardwell Lane				MB	81	187-196	Drainage Easements and Right of Ways in Henry Co.
1985 1985	Central Enterprise, Inc.				DB	397	154	Lot 37 A, Edgewood Village S/D, Apache Trail, City of Martinsville and Martinsville District
1985 1985	Central Enterprise, Inc.				DB	397	163	Lot 39A, Edgewood Village S/D, Apache Trail, City of Martinsville and Martinsville District
1985 1985	Cardwell Lane				MB	81	197-204	Horsepasture District, Henry County
1985 1985	Cardwell Lane				MB	81	861-872	Lots, Drainage Easements in Horsepasture Dist.
1986 1986	Circle Drive				MB	81	1681-1688	Drainage Easement and Rd. Right of Way, Horsepasture District
1986 1986	Circle Drive				MB	81	1711-1718	Drainage Easement and Rd. Right of Way, Junior H. E. Green and Frances Green, Horsepasture District
1986 1986	Circle Drive				MB	81	1695-1702	Drainage Easement and Rd. Right of Way, Fannie E. Gaylor and Creed L. Taylor, Horsepasture District
1986 1986	C & F Partners				MB	81	1767-1768	Tract B-2R and Tract 5R, U. S. 220 Business The Kroger Company Property, Ridgeway Dist. District
1986 1986	Central Enterprise, Inc.				DB	417	61	Lot C, Sec. 4A, Sedgefield Drive, Horsepasture District
1986 1986	Central Enterprise, Inc.				MB	81	1868-1869	Lots 27-30, Sec. No. 1, Kenmore Ave., Greenbriar Park Sub., Horsepasture District
1985 1986	Central Enterprise, Inc.				MB	81	1853-1856	Lots 37-39 and 5.43 acres, Edgewood Village City of Martinsville and Martinsville Dist.
1986 1986	Central Enterprise, Inc.				MB	81	1940-1941	Lots 31-42, Sec. 1, Kenmore Avenue, Greenbriar Park Sub., Horsepasture District
1986 1986	Central Enterprise, Inc.				MB	81	1938-1939	Lots 27-30, Sec. 1, Kenmore Avenue, Horsepasture District
1986 1986	Central Enterprise, Inc.				MB	81	2000-2001	Lots 10-15, Sec. 4, Greenbriar Park Sub., Kenmore Ave., Horsepasture District
1986 1986	Central Enterprise, Inc.				MB	81	1998-1999	Lots 1-7, Sec. 5, Greenbriar Road, Greenbriar Park Sub., Horsepasture District
1986 1986	Central Enterprise, Inc.				MB	81	2061-2062	Lots 5-11, Sec. 6, Kenmore Ave and Greebrier Road, Horsepasture District
1986 1986	Central Enterprise, Inc.				DB	421	456	Lot 4, Sec. 6, Greebrier Park Sub., Horsepasture District
1986 1986	Central Enterprise, Inc.				DB	422	282	Lot 43, Sec. 1 and Lot 8, Sec. 5, Greenbriar Road Horsepasture District

(40) KEY

A. S. E. - Appraisements and Settlements of Estates
B. P. - Blue Prints or Plat Books
B. S. - Supervisors Books
C. C. O. - County Court Orders

C. L. O. - Common Law Orders
D. B. - Deed Books
P. E. - Portions of Estates
R. - Road Files
S. - Surveyors Books

INDEX TO MAPS and ROADS

HENRY COUNTY, VIRGINIA

MADE BY M & W PRINTERS, LYNCHBURG, VA.

MADE BY THE CITY INDEX COMPANY, COLUMBUS, OHIO

YEAR	PARTY				BOOK OR FILE	Volume	Page	DESCRIPTION
	SURNAME	ABCDEFGHIJ	IJKLMNO	PQRSTUVWXYZ				
86 86	Chesapeake Corporation				MB	82	127-132	Drainage Easements, Road Right of Way and Const. Easements Iriswood District
86	Central Telephone Company of Virginia				MB	82	312-313	Honeysuckle Drive, Horsepasture District
86 87	Central Telephone Company of Virginia				DB	437	219	St. Rt. 609, Lots 28R and Lot 30R, Collinsville, Martinsville District
87 87	Cemetery, George Gravely Family				DB	437	427	0.23 acre, Iriswood District
87 87	C and F Partners				MB	82	622-625	Tract S, U. S. 220, Business, Henry County
87 87	Central Telephone Company of VA				DB	447	659	St. Rt. 927, Kings Mill Tkl Pk., Ridgeway District
87 87	CHARTER GROUP (THE)				MB	82	1101-1104	RIDGEWAY DISTRICT, ON SMITH RIVER PART OF 18.353 ACRE TRACT, CLYDE D. PRILLAMAN ET ALS. PROPERTY
87	CENTRAL TELEPHONE OF VIRGINIA				DB	455	654	PROPOSED SITE IN COLLINSVILLE/RIGHT OF WAY
88 88	CITY OF MARTINSVILLE				MB	83	71	SITUATED IN THE NORTHWESTERLY SIDE OF SR #970, RIDGEWAY DISTRICT OF HENRY COUNTY
88 88	CITY OF MARTINSVILLE, VIRGINIA (THE)				MB	83	72-73	RIDGEWAY DISTRICT OF HENRY COUNTY
88 88	CLOVERLEAF ESTATES SUBDIVISION				MB	83	291-294	OFF U.S. HIGHWAY 220 BY-PASS, RIDGEWAY DISTRICT OF HENRY COUNTY
90 90	CARTER CONSTRUCTION COMPANY				MB	84	306	NORTH SIDE OF U.S. ROUTE 58, IRISWOOD DISTRICT OF HENRY COUNTY, LOTS "A" AND "B"
91 91	CLEARVIEW ROAD				MB	84	621	MARTINSVILLE DISTRICT OF HENRY COUNTY, CLEARFIELD HEIGHTS SUBDIVISION, DRAINAGE EASEMENTS AND ROAD RIGHTS-OF-WAY
91 91	CLEARFIELD ROAD				MB	84	623	MARTINSVILLE DISTRICT OF HENRY COUNTY, CLEARFIELD HEIGHTS SUBDIVISION, DRAINAGE EASEMENTS AND ROAD RIGHTS-OF-WAY
91	CENTRAL ENTERPRISE, INC.				HWY	19	242-243	HORSEPASTURE DISTRICT OF HENRY COUNTY, U.S. ROUTE 58
91 91	CLEARFIELD ROAD				MB	85	51	DRAINAGE EASEMENTS AND ROAD RIGHTS-OF-WAY, MARTINSVILLE DISTRICT HENRY COUNTY
91 91	CLEARFIELD ROAD				MB	85	52	MARTINSVILLE DISTRICT OF HENRY COUNTY, DRAINAGE EASEMENTS AND ROAD RIGHTS-OF-WAY
91 91	C & F PARTNERS				MB	85	125	SOUTH WEST SIDE OF U. S. ROUTE 220, BUSINESS, RIDGEWAY DISTRICT OF HENRY COUNTY, TRACT "T"
1992 1992	CANDLEWYCK APARTMENTS				MB	85	226	LOTS 19 AND 22 AND PORTION OF LOT X, HENRY COUNTY, IRISWOOD DISTRICT
1992 1992	CHATMOSS DEVELOPMENT CORPORATION				MB	85	251-253	IRISWOOD DISTRICT OF HENRY COUNTY, LOTS 1 THRU 57 SECTION 1, LOTS 1 THRU 6, SECTION NO. 2
1991 1992	CENTEL CELLULAR TOWER SITE				MB	85	272A B,C&D	IRISWOOD DISTRICT HENRY COUNTY, SITE PLAN, CENTEL CELLULAR TOWER SITE PLAN
1991	CENTRAL ENTERPRISE, INC.				HWY	19	242-243	HORSEPASTURE DIST. HENRY COUNTY, U. S. RTE 51
70 92	CARVER ESTATES, INC.				DB	582	676	HORSEPASTURE DIST. HENRY COUNTY, WATER RANK LOT
92 92	CHATMOSS PLACE SUBDIVISION				MB	85	440A&B 441A&B	B- EAST END OF BURCH DRIVE IRISWOOD DIST. HENRY COUNTY E DRAINAGE SUMMARY PLANS
1962 1992	CATAWBA TIMBER COMPANY				MB	85	553	LEATHERWOOD DIST. NEAR MOUNTAIN VALLEY 225+ ACRES
1994	C & D CONSTRUCTION CORP.				HWY	21	108-110	HORSEPASTURE DIST. HENRY COUNTY ROUTE 58, 1.46 ACRES 0.0001 ACRE
1994	CARRISLE SCHOOL				MB	87	300	PARCEL 68K, AND ALL OF PARCEL "A" AND PART OF PARCEL "B", IRISWOOD DIST. HENRY COUNTY
1994 1994	CHILL DRIVE				MB	87	295	REED CREEK DIST HENRY COUNTY, DRAINAGE EASEMENTS AND ROAD RIGHTS-OF-WAY
95 95	C & F LAND COMPANY				MB	87	502	SOUTHWEST ISDE OF U.S. ROUTE 220 BUSINESS, RIDGEWAY DIST. HENRY COUNTY, TRACT "T"
1995 1995	C & D CONSTRUCTION CORPORATION				MB	88	12	HORSEPASTURE DIST. HENRY COUNTY, TRACT A-1, 11.920 ACRES
95 95	CENTRAL ENTERPRISE, INC.				MB	88	280	RIDGEWAY DIST. HENRY COUNTY, PROFILE
1996 1996	CENTRAL ENTERPRISE, INC.				MB	88	361	HORSEPASTURE DIST. HENRY COUNTY, VARIOUS LOTS GREENBRIAR ROAD
1996 1996	CLOVEHILL DRIVE				MB	88	418	BLACKBERRY DIST. HENRY COUNTY DRAINAGE EASEMENTS AND AND ROAD RIGHTS OF WAY
1996 1996	CLOVEHILL DRIVE				MB	89	33	BLACKBERRY DIST. HENRY COUNTY

KEY

A. S. E. — Appraisal and Settlements of Estates	C. L. O. — Common Law Orders
B. P. — Blue Prints or Plat Books	D. B. — Deed Books
B. S. — Supervisors Books	P. E. — Partition of Estates
C. C. O. — County Court Orders	R. — Road Files
C. F. — Chancery Files	S. B. — Surveyors Books

INDEX TO MAPS and ROADS
HENRY COUNTY, VIRGINIA

8151. Pennaflex Index No. 2. Made by Hall & McChesney Inc. Syracuse, N. Y.

Std by J. P. Bell Company, Lynchburg, Va.

YEAR	PARTY				BOOK OR FILE	Volume	Page	DESCRIPTION
	SURNAME	ABCDEFGHIJ	KLMNO	PQRSTUVWXYZ				
1899	Corporation of Ridgeway				D B	30	225	One lot of Land in Town of Ridgeway Henry County Tracts 2 & 16 of Daniels Creek Farm Collinsville Martinsville Dist Henry County
1931	Collins Flashlight Corp of Virginia				B P	1	69	Martinsville Dist Henry County
1931	Comm Electric Company				B P	1	260	Dist line sold to Appalachian Electric Power Company
1936	Colonial Hills Subdivision				MB	3	314	(PROPERTY REED CREEK DIST NEAR VILLAGE OF COLLINSVILLE)
1953	Collinsville Construction Co.				B P	5	1	Lot 21 map 2 of the John R Smith map of sub-division located at Collinsville
1953	Collinsville Construction Co				B P	6	1	Lot 21 map 2 John R. Smith sub-div at Collinsville in Martinsville District
1955	Collinsville Primitive Baptist Church				B P	7	74	Two acres in Reed Creek District
1955	Collinsville Mfg Company, Inc.				B P	8	7	36.52 acres in Martinsville District- <i>Also #13 P 72</i>
1956	Collingwood Place				B P	9	44	Various lots Martinsville District
1956	Collingwood Place				B P	10	32	Various lots in Martinsville District
1958	Collinsville Mfg. Co., Inc.				B P	11	86	Various lots Woodland Hgts. M'ville Dist.
1958	Collingwood Place				B P	12	62	Recut lots 11 thru 19 in Martinsville Dist.
1959	Commonwealth of Virginia				B P	13	49	.78 of an acre Ridgeway Dist.
1959	Collingwood Court				B P	14	57	Various Lots Collins Flashlight Corp. M'ville. Dist.
1958	Cresent Bay - Section No 1				B P	14	66	Various lots in Henry & Patrick Counties
1958	Colonial Hills				B. P.	14	74	Various lots at Collinsville M'ville. Dist.
1960	Collinsville Flashlight Corp. Sub-division				B P	15	33	Revision plat of Block L, Sec. B, Martinsville Dist.
1959	Collingwood Court				B.P.	21	93	Various lots, M'ville Dist
1962	Collingwood Place				B.P.	22	7	Lots 50-57, Blk B, Collingwood Place, M'ville Dist
1963	Colonial Hills				B.P.	22	48	various lots ,H.A.Knight prop, M'ville Dist
1963	Colonial Hills				B P	26	37	Various lots at Collinsville, Martinsville District
1964	Collingwood Place, Inc.				B P	25	1	5 ft. widening strip, Colonial Drive, Martinsville, Dist.
1963	Collinsville Recreation Center, Inc.				B P	28	6	Tract, Collinsville, M'sville Dist.
1965	Collinsville Mfg. Co.				B P	28	53	Revision lots 9 thru 15, Woodland Hgts. M'sville Dist.
1964	Crestwood Road-Longview Dev.				B P	28	80	Various lots Longview Dev., B.I. Atkins prop. Collinsville
1964	Crestwood Road-Longview Dev.				B P	28	81	Various lots Longview Dev. prop. M'sville Dist.
1966	CONTINENTAL CAN COMPANY, INC.				B P	33	50	OFF SR #641, RIDGEWAY DIST. 19.2337 ACRES HENRY CO
1967	CRESTVIEW PARK				B P	35	91	SEC A., HORSE PASTURE DIST.
1967	CONTINENTAL CAN COMPANY, INC.				B P	36	7	ELECTRIC AND POWER LINE, INDUSTRIAL PARK
1967	COLONIAL HILLS				B P	36	65	PROPERTY, COLLINSVILLE, MARTINSVILLE DIST.
1967	Colonial Hills				B P	37	64	Property, Collinsville, M'sville Dist.
1968	Collinsville Highlands				B P	38	54	Colonial Drive, Collinsville, M'sville Dist.
1968	Collingwood Place, Inc.				B P	38	58	Property, Collinsville
1968	COLUMBUS, INCORPORATED				B P	38	88	AGREED BOUNDARY LINE OF PROP. REED STONE ST. BASSETT REED CREEK DIST.
1968	Collingwood Place, Inc.				B P	40	87	Lots 1,2,3,4, Colonial Hills, Collinsville
1969	Collinsville Highlands				B P	41	44	Ferndale Court, Collinsville, M'sville Dist.
1969	Collingwood Place, Inc.				B P	41	4	Colonial Drive, Martinsville Dist.

KEY

A. S. E. — Appraisal and Settlements of Estates
B. P. — Blue Prints or Plat Books
B. S. — Supervisors Books
C. C. O. — County Court Orders
C. F. — Chancery Files

C. L. O. — Common Law Orders
D. B. — Deed Books
P. E. — Partition of Estates
R. — Road Files
S. B. — Surveyors Books

INDEX TO MAPS and ROADS

HENRY COUNTY, VIRGINIA

Slod by J. P. Bell Company, Lynchburg, Va.

YEAR	PARTY				BOOK OR FILE	Volume	Page	DESCRIPTION
	SURNAME	ABCDEFGHIJ	KLMNO	PQRSTUVWXYZ				
1969	Collinsville Highlands				B P	42	69	Property, Colonial Drive, Collinsville, Martinsville, Dist.
1970	COLLINGWOOD PLACE, INC.				B P	44	24	LOTS 31-90 COLONIAL HILLS SUB DIV, MARTINSVILLE DIST.
1970	COLUMBUS, INCORPORATED				B P	45	56	2.21 ACRES, WEST RTE #57A, BLACKBERRY DIST.
1971	COLLINSVILLE INVESTMENT CO.				B P	46	98	PROPERTY, COLLINSVILLE, RTE #220
1973	Collinsville Highlands				M B	62	98	Property of Adkins Development Co. Msville District
1978	Collinsville Printing Co., Inc.				M B	71	25	Part of Lot 2 & 3 U. S. Rt. 220 Reed Crk Dist.
1974	Columbus, Inc.				M B	71	101, 101 A	387 acres St. Rt. 57-A H. P. District
1979	C. V. D. Corporation				M B	72	133	Tract A (2.739 ac) Martinsville District
1980	Collinsville Highlands				M B	74	73	Adkins Development Co. Lots 1-18 Sec 5 & 6 Msville Dist.
1981	Collinsville Investment Corporation				DB	340	275	Property Near Third Avenue and North Collins Road-Henry Co.
82	Covington Residuary Trust				MB	77	30	U. S. 220 Ridgeway District Parcel A. 0.919 acres
82	Collinsville Highlands				MB	77	32	Property off Ferndale Drive Martinsville District
82	Collingwood Place				MB	77	57	Lots A-F Bk J Knollwood Drive Martinsville District
83	Collinsville Printing Co., Inc.				MB	78	81	Alma Boulevard, U. S. 220, and Wagoner Road 30' road space Reed Creek District
84	Coastal Villas, Inc.				DB	389	16	1.510 acre, 1.073 acres and 1.124 acres in Iriswood Dist.
84	Covington Residuary Trust (Clarence's Steak and Seafood House)				MB	80	121	U. S. 220, Parcel A being 0.189 acre in Ridgeway Dist.
85	Crabtree Lane				MB	80	170	Easement and Right of Way in Blackberry District
85	Crabtree Lane				MB	80	167	Easement and Right of Way in Blackberry District
85	Crabtree Lane				MB	80	166	Easement and Right of Way in Blackberry District
85	Crabtree Lane				MB	81	53-64	Drainage Easements and Right of Way in Blackberry District
85	Covington Trust				MB	81	1082-1087	U. S. 220, Tract 2A and Parcel A-2, Ridgeway Dist.
85	Cross Road				MB	81	1239-1260 1240-1259	Drainage Easements and Road Right of Way, Martinsville District
85	Cross Road				MB	81	1329-1348	Drainage Easements and Road Right of Ways, Thomas A. Stanley and Martha R.
86	Cosmopolitan International Company, Inc.				HWY PB	16	96	St. Rt. 641, Ridgeway District, Virginia State Highway Comm.
83	Covington Residuary Trust				MB	78	7	Tract 1, 23.120 acres, West U. S. 220, Ridgeway Dist.
84	Covington Trust				MB	80	119	1.456 acres on U. S. 220, Tract 2
86	Covington Trust				MB	81	1755-1758	50' Right of Way, U. S. 220, Tract 5, Ridgeway Dist.
86	Commonwealth of Virginia-Dept. State Police				HWY PB	16	127	Henry County, Rt. 220 and Rt. 641, Virginia Highway
86	Commonwealth of Virginia-State Highway and Trans. Comm.-East Gate Development Corp.				HWY	17	66	St. Rt. 57, Martinsville District, Virginia State Highway
85	Covington Trust				MB	82	412-415	U. S. 220, PARCELS, Ridgeway District
87	CONTAINER WAREHOUSE, INC.				MB	82	1412-1415	SOUTH WEST SIDE OF SR #87, RIDGEWAY DISTRICT, LOT #3
87	COLLINSVILLE HIGHLANDS				MB	-82	1618-1621	SOUTHEAST SIDE OF HOMESTEAD TRAIL, MARTINSVILLE DISTRICT, HENRY COUNTY, BEING PART OF TRACT "A"
88	COMMONWEALTH FILM PROCESSING CO., INC.				DB	841	686	IRISWOOD DISTRICT OF HENRY COUNTY, 8.48 ACRES
85	COVINGTON RESIDURAY TRUST				MB	83	41	SOUTH SIDE OF A 50-FOOT RIFHT OF WAY AT ITS INTERSECTION WITHE U. S. ROUTE 220, RIDGEWAY DISTRICT OF HENRY COUNTY
88	COLLINSVILLE HIGHLANDS SUBDIVISION				MB	83	147	NORTH & SOUTH SIDES OF THE PROPOSED EXTENSION OF BEAVER RIDGE ROAD, MARTINSVILLE DISTRICT, HENRY COUNTY (DRESDEN CORP. PROPERTY)

KEY

A. S. E. -- Appraisements and Settlements of Estates
 B. P. -- Blue Prints or Plat Books
 B. S. -- Supervisors Books
 C. C. O. -- County Court Orders

C. L. O. -- Common Law Orders
 D. B. -- Deed Books
 P. E. -- Portions of Estates
 R. -- Road Files
 S. -- Surveyors Books

INDEX TO MAPS and ROADS

(41B)

HENRY COUNTY, VIRGINIA

SOLE BY M. A. W. PRINTERS, LYNCHBURG, VA.

MADE BY THE COIT INDEX COMPANY, COLUMBUS, OHIO

YEAR	PARTY				BOOK OR FILE	Volume	Page	DESCRIPTION
	SURNAME	ABCDEFGHIJ	IJKLMNOP	QRSTUVWXYZ				
1989								SOUTHEAST SIDE OF HOMESTEAD TRAIL, MARTINSVILLE DISTRICT OF HENRY COUNTY, BEING PART OF TRACT A
1989	COLLINSVILLE HIGHLANDS SUBDIVISION				MB	83	271	
1989								
1989	CRESTMOND LANE				MB	83	351-352	HORSEPASTURE DISTRICT OF HENRY COUNTY
1989								
1989	CRESTMOND LANE				MB	83	325-326	HORSEPASTURE DISTRICT OF HENRY COUNTY, EASEMENTS AND ROAD RIGHTS OF WAY
1989								
1989	CRESTMOND LANE				MB	83	379-380	HORSEPASTURE DISTRICT OF HENRY COUNTY
1989								
1989	COMMONWEALTH OF VIRGINIA ACTING THROUGH THE COMMONWEALTH TRANSPORTATION COMMISSION				HWY	19	107	HORSEPASTURE DISTRICT OF HENRY COUNTY
1989	COMMONWEALTH TRANSPORTATION COMMISSION				HWY	19	107	HORSEPASTURE DISTRICT OF HENRY COUNTY
1989								
1989	COX'S MOBILE MANOR NO. 2				MB	83	439	HORSEPASTURE DISTRICT OF HENRY COUNTY SR #629, 40' RIGHT OF WAY
1989								
1989	COMPTON ROAD				MB	83	515-517	IRISWOOD DISTRICT OF HENRY COUNTY, DRAINAGE & ROAD RIGHT OF WAY EASEMENTS.
1989								
1989	COLLINSVILLE HIGHLANDS SUBDIVISION				MB	83	499	NORTHWEST SIDE OF BEAVER RIDGE ROAD, MARTINSVILLE DISTRICT OF HENRY COUNTY, LOTS 1-18, SECTION 10
1989								
1989	COLLINSVILLE HIGHLANDS SUBDIVISION				MB	83	503	NORTHEAST AND SOUTHWEST SIDES OF THE PROPOSED EXTENSION OF BEAVER RIDGE ROAD, MARTINSVILLE DISTRICT OF HENRY COUNTY
1989								
1990	COMMUNITY BAPTIST CHURCH				DB	511	658	BLACKBERRY DISTRICT OF HENRY COUNTY, 1.9143 ACRES
1990								
1990	COLLINSVILLE HIGHLANDS SUBDIVISION				MB	84	2	NORTHWEST SIDE OF BEAVER RIDGE ROAD, MARTINSVILLE DISTRICT OF HENRY COUNTY, PART OF TRACT "A"
1990								
1990	COMMONWEALTH FAMILY PHYSICIANS, INC.				DB	523	568	SOUTHWEST SIDE OF STATE ROUTE 682, BLACKBERRY DISTRICT OF HENRY COUNTY, LOT 1, 0.671 ACRE
1990								
1990	CRESCENT DRIVE				MB	84	191	HORSEPASTURE DISTRICT HENRY COUNTY, CRESCENT DR
1990								
1990	COUNTRY CLUB ESTATES				MB	84	270	REED CREEK DISTRICT OF HENRY COUNTY, OFF OF STATE #606
1990								
1990	CRESTAR BANK (FORMERLY THE FIRST NATIONAL BANK OF MARTINSVILLE AND HENRY COUNTY)				MB	84	258	LOTS 15 AND 16, "THE EDGEWOOD" PHASES III, AND BEING PART OF TRACT "D"
1990	COMMONWEALTH OF VIRGINIA				HWY	19	161	REED CREEK DISTRICT OF HENRY COUNTY, 0.46 ACRE, ROUTE 57
1990								
1990	COMMONWEALTH TRANSPORTATION COMMISSION				HWY	19	183	RIDGEWAY DISTRICT OF HENRY COUNTY STATE ROUTE 1746
1991								
1991	"COLLINSVILLE HIGHLANDS" SUBDIVISION				MB	84	450-452	SOUTH SIDE OF BEAVER RIDGE ROAD, MARTINSVILLE DIST. HENRY COUNTY, CENTEL LOT AND LOTS 15, 16, 17, 18, and 19, SEC 1 LOTS 1-17 & LOT X, SEC 11, LOTS 1-23, 20 FOOT ACCESS EASEMENT
1991								
1991	COMMONWEALTH TRANSPORTATION COMMISSION				HWY	19	223-229	ROUTE 58, PARCELS 041 & 043, IRISWOOD DISTRICT HENRY COUNTY
1991								
1991	COLLINSVILLE HIGHLANDS SUBDIVISION				MB	85	87	NORTHEAST AND SOUTHWEST SIDES OF THE PROPOSED EXTENSION OF BEAVER RIDGE ROAD, MARTINSVILLE DIST. HENRY COUNTY
1989								
1991	COLLINSVILLE HIGHLANDS SUBDIVISION				MB	85	56	NORTHEAST AND SOUTHWEST SIDES OF THE PROPOSED EXTENSION OF BEAVER RIDGE ROAD, MARTINSVILLE DIST. HENRY COUNTY, LOTS 1-14, SECTION 8, LOTS 1-12, SEC. 9 "COLLINSVILLE HIGHLANDS"
1991								
1991	COMMONWEALTH FAMILY PHYSICIANS BUILDING PARTNERSHIP				DB	559	736	SOUTHWEST SIDE OF STATE ROUTE 57A, BLACKBERRY DISTRICT HENRY COUNTY, LOT 1
1991								
1991	CONTINENTAL PROPERTIES				MB	85	50	NEAR AXTON, PITTSYLVANIA AND HENRY COUNTIES
1990								
1991	COVINGTON COMPANY (THE)				MB	85	122-124	SHOPPING CENTER 220 SOUTH, MARTINSVILLE, VIRGINIA PLANS
1992								
1992	CRAIG ROAD ET ALS				MB	85	397-398	HORSEPASTURE DISTRICT HENRY CO DRAINAGE EASEMENT & ROAD RIGHTS OF WAY
1992								
1992	"COLLINSVILLE HIGHLANDS" SUB. PROP OF THE DISTRICT, INC.				MB	85	565-574	PLANS AND PROFILES FOR COLLINSVILLE HIGHLANDS IN MARTINSVILLE DIST. HENRY COUNTY
1992								
1992	COMMONWEALTH OF VIRGINIA				HWY	20	53	ROUTE 58, 0.785 ACRE, HORSEPASTURE DIST. HENRY COUNTY
1993								
1993	COMMONWEALTH OF VIRGINIA				HWY	20	55	HORSEPASTURE DIST HENRY COUNTY, 0.66 ACRE MORE OR LESS, U.S. HWY 58, HENRY COUNTY
1992								
1993	CONTINENTAL PROPERTIES				DB	612	08	BEING A PORTION OF THE OLD CAROLINA NORTHWESTERN RAILWAY RIGHT OF WAY OWNED BY NORFOLK & SOUTHERN RAILWAY IRISWOOD DIST HENRY COUNTY
1993								
1993	COLLINSVILLE HIGHLANDS SUBDIVISION				MB	86	292	NORTHWEST SIDE OF BREEZEWOOD ROAD, COLLINSVILLE DIST. HENRY COUNTY, LOT 9A AND 9B, SECTION 10. "COLLINSVILLE HIGHLANDS" SUBDIVISION
1993								
1993	COMMONWEALTH OF VIRGINIA (DEPT OF GAME & INLAND FISHERIES)				HWY	20	192-193	EASEMENT (8/11/93), DB 617 PAGE 286

(418) KEY

A. S. E. — Appraisements and Settlements of Estates
 B. P. — Blue Prints or Plat Books
 B. S. — Supervisors Books
 C. C. O. — County Court Orders

C. L. O. — Common Law Orders
 D. B. — Deed Books
 P. E. — Portions of Estates
 R. — Road Files
 S. — Surveyors Books

INDEX TO MAPS and ROADS

HENRY COUNTY, VIRGINIA

SOLE BY M & W PRINTERS, LYNCHBURG, VA.

MADE BY THE CITY INDEX COMPANY, COLUMBUS, OHIO

YEAR	PARTY			BOOK OR FILE	Volume	Page	DESCRIPTION
	SURNAME	ABCDEFGHIJ	KLMNO				
93 93	CRESTAR TRUSTEE				MB	86 513	BLACKBERRY DIST. HENRY COUNTY DRAINAGE EASEMENTS AND ROAD RIGHTS-OF-WAY
93 93	CONTAINER WAREHOUSE, INC.				MB	86 536-537	SOUTHWEST SIDE OF STATE ROUTE #87, RIDGEWAY DIST. HENRY COUNTY
93 93	CONTAINER WAREHOUSE, INC.				MB	86 516	SOUTHWEST SIDE OF STATE ROUTE #87, RIDGEWAY DIST. HENRY COUNTY, 100.00 ACRES, TRACT 10
94 94	Container Warehouse Inc.				MB	86 588	Southwest side of SR 87, Ridgeway Dist., Henry Co. Tract 10B
92 94	Craddock Street				MB	87 003	Iriswood Dist., Henry Co., Drainage Easements and Right of Way Iriswood Rd. No. 3
1993 1994	"COLLINSVILLE HIGHLANDS" SUBDIVISION				MB	87 125	WESTERLY SIDE OF HOMESTEAD TRAIL, COLLINSVILLE DIST. HENRY COUNTY, LOT 19, SECTION NO. 5 "COLLINSVILLE HIGHLANDS"
1994 1994	PROPERTY OF LAWRENCE E. "SAM" ADKINS COMMONWEALTH OF VIRGINIA HENRY COUNTY				MB	87 373	COUNTY OF HENRY 36.978 ACRES COMMON SUBDIVISION
1994 1995	COMPTON WOOD PRODUCTS				MB	87 459	NORTH SIDE OF STATE ROTUE #657, REED CREEK DIST. HENRY COUNTY, TRACT 'B'
1995 1995	"COLLINSVILLE HIGHLANDS" SUBDIVISION				MB	88 61-63	SOUTH SIDE OF BEAVER RIDGE ROAD, MARTINSVILLE DIST. HENRY COUNTY
1995 1995	CRESTAR MORTGAGE CORPORATION				MB	88 130	NORTHERLY SIDE OF STATE ROUTE 887, HORSEPASTURE DIST. HENRY COUNTY, TRACT 1
1995	COLUMBUS, INC.				HWY	21 167	REED CREEK DIST. HENRY COUNTY, ROUTE 672, 0.13 ACRE, 0.03 ACRE
96 96	CRAIG MOBILE HOME PARK				MB	88 506	SOUTHERLY SIDE OF STATE ROUTE #57, BLACKBERRY DIST. HENRY COUNTY, TRACT 1
1996 1996	COMMONWEALTH OF VIRGINIA HENRY COUNTY SUBDIVISION FOR "LC OF MARTINSVILLE, INC."				MB	88 576-577	U.S. 220 BUSINESS (RIGHT OF WAY) VARIES), SHOPPING CENTER TRACT AND COMBINED WAL-MART AND SHOPPING CENTER TRACT
1996	CRESTAR BANK				HWY	21 195	MARTINSVILLE DIST. HENRY COUNTY, 1,740 SQ. FT. ROUTE 57
1996 1996	COCA-COLA BOTTLING CO. CONSOLIDATED				MB	88 653	IRISWOOD DIST. HENRY COUNTY, SOUTH SIDE OF RED HILL DRIVE LOT 50 SECTION 1 PATRICK HENRY FARM SUBDIVISION
1996 1996	"COLLINSVILLE HIGHLANDS" SUB. PROPERTY OF THE DRESDEN, CORP.				MB	88 748	EAST SIDE AND WEST SIDE OF PIONEER TRAIL. COLLINSVILLE DIST. HENRY COUNTY, LOT 20, SEC. NO. 1 AND LOT A, SEC. NO. 12, "COLLINSVILLE HIGHLANDS" SUBDIVISION
1996 1996	"COUNTRY WOOD APARTMENTS"				MB	88 755-755-A	WEST SIDE OF CRESTWOOD ROAD, COLLINSVILLE DIST. HENRY COUNTY, LOTS 1-16, COMMON AREA, AND THE REMAINDER OF TRACT 2

KEY

A. S. E. — Appraisement and Settlements of Estates
 B. P. — Blue Prints or Plat Books
 B. S. — Supervisors Books
 C. C. O. — County Court Orders
 C. F. — Chancery Files

C. L. O. — Common Law Orders
 D. B. — Deed Books
 P. E. — Partition of Estates
 R. — Road Files
 S. B. — Surveyors Books

INDEX TO MAPS and ROADS

HENRY COUNTY, VIRGINIA

8151. Permaflex Index No. 2. Made by Hall & McChesney Inc, Syracuse, N. Y.

Slod by J. P. Bell Company, Lynchburg, Va.

YEAR	PARTY				BOOK OR FILE	Volume	Page	DESCRIPTION
	SURNAME	ABCDEFGHIJ	KLMNO	PQRSTUVWXYZ				
1881	Cahill	Eliza E			D B	20	422	6 A on waters of Reed Creek Henry County
1881	Cahill			Thomas J	D B	20	422	6 A on waters of Reed Creek Henry County
1902	Cahill's (Children)		John C		D B	32	67	Lot No 7 126 A beginning at corner of white Oak marked G to a forked Ash on south bank of Creek
1902	Cahill (Estate)			Perry	D B	32	67	651 A Henry County on west fork of Reed Creek
1902	Cahill		Mariah K		D B	32	67	Lot No3 61 A beginning at new corner chestnut in Henry County
1902	Cahill			Perry J	D B	32	67	Lot No 2 82 A beginning at a corner black gum Henry County
1902	Cahill			Thomas B	D B	32	67	Lot No 1 51 A beginning at Wades line to Martha E Cahill's line
1963	Cahill	Christine A., Jesse D.			B.P	22	35	1.29 acres, St. Rt. 671, R.C. Dist
1963	Cahill		Jesse D.		B P	23	5	Lots 1 thru 6, & 1.45 acre, St. Rd. #671, H.P. Dist
1963	Cahill		Jesse D.		B P	23	6	Lots 1 thru 15, Off St. Rd. #671, R. C. Dist
1963	Cahill		Jesse D.		B P	26	75	Lots A, B, R. L. Haynes prop. R.C. Dist.
1965	Cahill		Jesse D.		B P	30	75	Tract 3, Jesse D. Cahill Sub-div. R. C. Dist.
1965	Cahill	A. Christine/	Jesse D.		B P	31	45	Lot Rt. 220, Collinsville, R. C. Dist.
1966	Cahill	Clyde D.		Vera P.	B P	32	10	Property State Route #606, Reed Creek Dist.
1966	Cahill	Bessie			B P	34	23	7 Acres, Rte #609, Reed Creek District
1967	Cahill	Christine A.	Jesse D.		B P	37	7	Lots, Reed Creek Dist.
1967	Cahill		Jesse D.		B P	37	32	R. D. Hardie prop., Reed Creek Dist.
1968	CAHILL		JESSE D.		B P	38	89	3 32/00 ACRE, LUTHER G. HAZELWOOD PROP, R. C. Dist.
1968	Cahill	Grace L.		William T.	B P	40	14	4.76 Acres, Bessie Wt Cahill prop., Reed Creek Dist.
1969	Cahill		Jesse D.		B P	41	3	Property Rte #606, Reed Creek Dist.
1969	Cahill		Jesse D.		B P	42	87	Various Lots, Reed Creek Dist.
1971	CAHILL		GOVERNOR F.		B P	49	97	PROPERTY, RTE #684, HORSEPASTURE DIST.
1972	Cahill		Jesse D.		M. B.	50	76	Tracton St Rt 676, Blackberry List
1972	Cahill		Jesse D.		M B	52	9	Property NE side of Hilltop Dr. Collinsville, Msville L.
1973	CAHILL		MACM ESTATE		M B	56	91	ST RT 684 TITUS CREEK HORSEPASTURE DISTRICT
1973	CAHILL		JESSE D		M B	56	59	TRACTS IN REED CREEK DISTRICT
1971	Cahill		Mack Estate		M B	56	92	34.2 Acres on St Rte 684 in Horsepasture District
1968	Cahill et al		Jesse D		M B	60	36	23 Lots & 50.66 Acres J B Davis Estate in Reed Creek Dist
1976	Cahill		Jesse D		M B	66	14	Reed Crk. Dist.
1977	Cahill		Jesse D.		M B	68	80	Part of Lot 10 St. Rt. 606 Parcel B Reed Crk Dist.
1977	Cahill	Clyde D.		Vera P.	M B	68	132	7.05 acres Longview Development
1979	Cahill	Elizabeth F. Jesse D. Jr.			MB	71	56	4.397 acre Reed Crk Dist.
1979	Cahill		Jesse D.		M B	72	[125, 125 A]	Tract 1 & 2 Reed Crk. Dist.
1980	Cahill		Jesse		MB	74	128	9.838 acres U. S. 220 Reed Crk Dist.

KEY

A. S. E. — Appraisement and Settlements of Estates
 B. P. — Blue Prints or Plat Books
 B. S. — Supervisors Books
 C. C. O. — County Court Orders
 C. F. — Chancery Files

C. L. O. — Common Law Orders
 D. B. — Deed Books
 P. E. — Partition of Estates
 R. — Road Files
 S. B. — Surveyors Books

INDEX TO MAPS and ROADS

HENRY COUNTY, VIRGINIA

Stod by J. P. Bell Company, Lynchburg, Va.

8151. Permaflex Index No. 2. Made by Hall & McChesney Inc, Syracuse, N. Y.

YEAR	PARTY			BOOK OR FILE	Volume	Page	DESCRIPTION
	SURNAME	ABCDEFGHIJ	KLMNOP				
1980							
1980	Cahill		Jesse D.	MB	75	81	South Daniel Creek Road 0.357 acre Martinsville District
80							
80	Cahill		Jesse D.	DB	337	78	South Daniels Creek Rd. (609) 0.357 acre Martinsville Dist
80							
81	Cahill		Jesse	MB	76	13	Lots 1-11 U. S. 220 Reed Creek District
1981							
1981	Cahill		Jesse D.	MB	76	57	U. S. 220 and Wagoner Road 7.44 acres Reed Creek District
1982							
1982	Cahill		Curtis R.	DB	347	339	Belmont Street Lots 63-66 Bk. B Martinsville District Collingwood Place
82							
82	Cahill		Christine A. Jesse D.	MB	77	70	St. Rt. 698 Tracts and Parts of Lots 51-54 Blackberry District
83							
83	Cahill		Curtis R.	DB	358	717	Pt. Lot 29X and all Lot 30 Reed Creek District Wagoner Rd.
84							
84	Cahill		Jesse D.	MB	79	24	U. S. 220, Tracts 2, 3A and 3B, Pt. Tracts 3C, 3D and 4, Martinsville District
84	Cahill		Christine A. Jesse D.	HWY PB	16	13	St. Rt. 609, Right of Way, Reed Creek District, Virginia State Highway
85							
85	Cahill		Christine A. Jesse D.	MB	81	11-116	Parcel 1, Hilltop Drive, Martinsville District
85							
85	Cahill		Clyde D. Vera P.	DB	394	744	Lot 22 Sec. C, Vivian Lee Street, Steveland Acres Sub., Reed Creek District
83							
85	Cahill		Jesse D.	DB	396	268	2.41 acres, Reed Creek District
85							
85	Cahill		Clyde D. Vera P.	DB	401	147	Pt. Lot 2 and Lot 3, U. S. 220, Virginia Avenue, Martinsville District
85	Cahill		Jesse D.	HWY PB	16	83	St. Rt. 57, Reed Creek District, Virginia Highway Comm.
86							
86	Cahill		Jesse D.	MB	81	2027-2028	Pt. Lots 11, 12 & 13, U. S. 220, O. D. Ford Property Martinsville District
86							
86	Cahill		Christine A. Jesse D.	HWY	17	54	St. Rt. 606, Reed Creek District, Virginia State Highway
86	Cahill		Christine A. Jesse D.	HWY	17	53	St. Rt. 606, Reed Creek District, Virginia State Highway
86							
86	Cahill		Curtis R.	MB	82	392-395	U. S. 58 and St. Rt. 1746, Tract B, Horsepasture District
87							
87	CAHILL		CHRISTINE A. JESSE D.	MB	82	1432	1432-REED CREEK DIST., HENRY COUNTY, 10.982 ACRE TRACT, SR #670 NORTHEAST SIDE, TRACT "A"
87	CAHILL		JESSE D. ET UX	HWY	17	196-197	ROUTE 606, 0.40 ACRES
89							
89	CAHILL		JESSE D.	MB	83	416	NORTHEAST SIDE OF U. S. ROUTE 220, REED CREEK DISTRICT HENRY COUNTY, BEING PARTS OF LOTS 78 AND 82
90							
90	CAHILL		JESSE D.	MB	84	206	NORTHEAST SIDE OF U. S. ROUTE 220, REED CREEK DISTRICT HENRY COUNTY, BEING A RE-CUT OF TRACT "B"
90							
90	CAHILL		CHRISTINE A. JESSE D.	MB	84	246	EAST SIDE OF STATE ROUTE #993, REED CREEK DISTRICT HENRY COUNTY, PARCEL "A", 11.556 ACRES
91							
91	CAHILL		CHRISTINE A. JESSE D.	MB	84	624	SOUTHWEST SIDE OF FIFTH AVENUE, MARTINSVILLE DISTRICT HENRY COUNTY, LOTS 1-25 BLOCK "K", "COLLINGWOOD PLACE"
91							
91	CAHILL		CHRISTINE A. JESSE D.	MB	85	33	TRACT "A" EASTERLY SIDE OF STATE ROUTE 993 SUBDIVISION REED CREEK DISTRICT OF HENRY COUNTY, 58.935 ACRES
91							
91	CAHILL		GRACE L. WILLIAM T.	MB	85	005	REED CREEK DISTRICT OF HENRY COUNTY, PARCEL "A", 1.474 ACRES STATE ROUTE #609
91							
91	CAHILL		JESSE D.	MB	85	100	NORTHWEST SIDE OF STATE ROUTE #691, IRISWOOD DISTRICT HENRY COUNTY, LOTS 3 4 AND 5 IRISBURG HEIGHTS SUBDIVISION
1993							
1993	CAHILL		TIMOTHY P. TERESA A.	MB	86	108	THE CHATMOSS CORP. SUB. IRISWOOD DIST HENRY COUNTY, TRACT "A-1"
1993							
1993	CAHILL		CHRISTINE A. JESSE D.	MB	86	171	MARTINSVILLE DIST. HENRY COUNTY
1993							
1993	CAHILL		CURTIS R. BONNIE H.	DB	618	505	SOUTHEAST SIDE OF BELMONT STREET, COLLINSVILLE DIST. HENRY COUNTY, LOTS 63-66, BLOCK "B", COLLINGWOOD PLACE SUBDIVISION
1994							
1994	CAHILL		CHRISTINE A. JESSE D.	MB	87	52	NORTHWEST SIDE OF U.S. ROTUE 220, REED CREEK DIST. HENRY COUNTY, LOTS 10A, 11A AND 12A, JAMES HERBERT RAMSEY SUBDIVISION
1994							
1994	CAHILL		CHRISTINE A. JESSE D.	MB	87	327-328	IRISWOOD DIST. HENRY COUNTY, TRACT "A", 238.388 ACRES
1994							
1994	CAHILL		CHRISTOPHER C. JOYCE H.	MB	87	372	SOUTHEAST SIDE OF DOGWOOD DRIVE, LOT 7, SEC 2, THE "INDIAN HILLS SUB." IRISWOOD DIST. HENRY COUNTY
1995							
1995	CAHILL		CURTIS BONNIE	MB	87	563	REED CREEK DIST. HENRYOCUNTY, DRAINAGE EASEMENTS AND ROAD RIGHTS-OF-WAY

KEY

A. S. E. — Appraisements and Settlements of Estates
 B. P. — Blue Prints or Plat Books
 B. S. — Supervisors Books
 C. C. O. — County Court Orders

C. L. O. — Common Law Orders
 D. B. — Deed Books
 P. E. — Portions of Estates
 R. — Road Files
 S. — Surveyors Books

INDEX TO MAPS and ROADS

(43B)

HENRY COUNTY, VIRGINIA

SOLE BY M & W PRINTERS, LYNCHBURG, VA.

MADE BY THE GOTT INDEX COMPANY, COLUMBUS, OHIO

YEAR	PARTY				BOOK OR FILE	Volume	Page	DESCRIPTION
	SURNAME	ABCDEFGHIJ	IJKLMNOP	QRSTUVWXYZ				
1996 1996	CAHILL	ELIZABETH	F. J. DANIEL, JR.		MB	88	501-502	NORTHEAST SIDE OF STATE ROUTE #57, REED CREEK DIST. HENRY COUNTY, 9.76-ACRE TRACT NOW KNOWN AS PARCEL 181 AND 182
1996 1996	CAHILL		JESSE D.		MB	88	436	COLLINSVILLE DIST. HENRY COUNTY, PARCEL "C-3" 4.047 ACRES
1995 1996	CAHILL		JESSE D.		MB	88	451	BLACKBERRY DIST. HENRY COUNTY
1996 1996	CAHILL		JESSE D.		MB	88	602	COLLINSVILLE DIST. HENRY COUNTY, PARCEL "C-4", 4.057 ACRES. 4/0 3 7 ACRES U.S. ROUTE 220 R/W VARIES
1996 1996	CAHILL	CHRISTINE A.	JESSE D.		MB	88	607	TRACTS 3 AND 4, HILLTOP DRIVE, COLLINSVILLE DIST. HENRY COUNTY
1996 1996	CAHILL		JESSE D.		MB	88	601	COLLINSVILLE DIST. HENRY COUNTY, PARCEL "C-4", 4.057 ACRES, U.S. ROUTE 220 (BUS) RIGHT OF WAY VARIES
1996 1996	CAHILL		JESSE D.		MB	88	645	NORTHWEST SIDE OF CLEMENTS DRIVE, REED CREEK DIST. HENRY COUNTY LOTS 1A AND 2B
1996 1996	CAHILL	CHRISTINE A.	JESSE D.		MB	88	681	COLLINSVILLE DIST. HENRY COUNTY, PARCEL "2B1" PARCEL "2B2"

KEY

A. S. E. — Appraisement and Settlements of Estates
 B. P. — Blue Prints or Plat Books
 B. S. — Supervisors Books
 C. C. O. — County Court Orders
 C. F. — Chancery Files

C. L. O. — Common Law Orders
 D. B. — Deed Books
 P. E. — Partition of Estates
 R. — Road Files
 S. B. — Surveyors Books

INDEX TO MAPS and ROADS

HENRY COUNTY, VIRGINIA

8151. Pergaflex Index No. 2. Made by Hall & McChesney Inc, Syracuse, N. Y.

Stod by J. P. Bell Company, Lynchburg, Va.

YEAR	PARTY			BOOK OR FILE	Volume	Page	DESCRIPTION
	SURNAME	ABCDEFGHIJ	IKLMNO				
1779	Calloway et als		James	S B	1	28	Part interest in 2256 A on branches of Pigg River
1779	Calaway et als		James	S B	1	29	Part interest in 533 A on south branches of Pigg R
1779	Calaway		James	S B	1	30	707 A on branches of Chestnut Creek
1779	Calaway et als		James	S B	1	36	40 A on Bald Nobb
1779	Calaway et als		James	S B	1	37	Part interest in 1057 A north side of Pigg River
1779	Calaway et als		Thomas	S B	1	69	400 A on branches of Rockey Branch of Sandy River
1854	Galloway's (Heirs) America			D B	14	446	Lot No 7 657 A from Willis line on Leatherwood Creek
1854	Calloway et al	George		D B	14	446	Part interest in lot No 7 657 A from Willis line to Gravelys Store on Leatherwood Creek
1877	Calloway	George H		D B	19	311	Lot 2 304 $\frac{1}{2}$ A on waters of Sandy River Pittsylvania County
1877	Calloway et als	George H		D B	19	311	Part interest in 608 $\frac{1}{2}$ A on waters of Sandy River Pittsylvania County
1965							3 Tracts Reed Creek Dist.
1965	Callaway		L.W.	B P	28	2	
1967	CALLAWAY	DAWSON		B P	36	85	TRACT 2, HORSEPASTURE DIST.
1972	Callaway	Charles W.		M.B.	50	89	Tract A, off St. Rt. 673, Reed Cr. List
1972	Callaway	Charles	Sarah	M B	53	10	Property, St. Rt. 673, Patrick Co. Reed Cr. Dist.
1973	CALLAWAY	DAWSEY		M B	54	85	PROPERTY, Rd No. 910 HORSEPASTURE DISTRICT
1975							
1984	Callaway	George		DB	378	439	St. Rt. 672, 1 3/4 acres, Reed Creek District
1992							
1992	CALLOWAY	ETHEL H.		DB	584	59	NORTH EAST SIDE OF STATE ROUTE 681, AND SOUTHWEST SIDE OF STATE ROUTE ;708, BLACKBERRY DIST. HENRY COUNTY, TRACT "A"
1992							
1992	CALLOWAY	CHARLES W.	SARAH M.	MB	85	669	REED CREEK DIST HENRY OCUNTY, PARCELS "X", 1.008 ACRES

KEY

A. S. E. — Appraisement and Settlements of Estates	C. L. O. — Common Law Orders
B. P. — Blue Prints or Plat Books	D. B. — Deed Books
B. S. — Supervisors Books	P. E. — Partition of Estates
C. C. O. — County Court Orders	R. — Road Files
C. F. — Chancery Files	S. B. — Surveyors Books

INDEX TO MAPS and ROADS
HENRY COUNTY, VIRGINIA

8151. Permaplex Index No. 2. Made by Hall & McChesney Inc, Syracuse, N. Y.

Stod by J. P. Bell Company, Lynchburg, Va.

YEAR	PARTY				BOOK OR FILE	Volume	Page	DESCRIPTION
	SURNAME	ABCDEFGHIJ	KLMNO	PQRSTUVWXYZ				
1932	Campbell			T J	B P	1	134	24.85 A 3 lots on Grassy Creek Horsepasture Dist Henry County
1932	Campbell			T J	B P	1	202	105.85 A on Grassy Creek Horsepasture District Henry County
1937	Campbell			R L	B P	2	219	15 A in Henry County Va
1939	Campbell			R L	B P	2	218	5.8 A on Grassey Creek Horsepasture Dist Henry County
1932	Campbell			T J	B P	3	176	Tracts on Grassy Creek Horsepasture Dist <i>Saw as ab. 1/1/202</i>
1946	Campbell		Martha A.		B P	3	278	Property located on North side H'way #58 near Grassy Creek in Horsepasture District.
1947	Campbell			Frederick Robert /	B P	3	333	3.5 acres on N. side H'way #58 near Grassy Creek in Horsepasture District.
1947	Campbell			T.J.	B P	3	343	2-6/10 acres being conveyed to Thomas W. Campbell N. side Rd. #694 near Horsepasture, Horsepasture District.
1951	Campbell		Kermit M.		B P	5	10	Lot 18 Section 2 Rich Acres Map Ridgeway District.
1954	Campbell	B D			B P	7	7	Lots 1 thru 17 at Ridgeway
1954	Campbell			Robert F	B P	7	20	2.25 acres near Grassy Creek Horsepasture District
1956	Campbell	Herbert R			B P	8	127	Lots 24 thru 27 Sherwood Forest Reed Creek District
1957	Campbell et ux	Ben D			B P	10	10	Lots 1 & 2 James B Jones prop in Town of Ridgeway
1957	Campbell			T J	B P	10	66	1.65 acres near Horsepasture Church in Horsepasture Dist
1957	Campbell			T Jeff	B P	10	99	Lots 1 thru 20 in Horsepasture District
1958	Campbell			T Jeff	B P	11	88	Various lots in H.P. Dist.
1958	Campbell	Christine W Cecil Jake,			B P	12	5	Lot 15, Blk. 2, Sec. 2, Marrowbone Hgts. Ridgeway Dist.
1958	Campbell			T Jeff	B P	12	6	Various lots in Horsepasture District
1958	Campbell	Ernest M Ivy W			B P	12	88	Lot 33 T J Campbell property in Horsepasture District
1959	Campbell			T. Jeff	B P	13	22	Lot 5, T. Jeff Campbell Prop.
1960	Campbell			T. J.	B P	15	75	Various lots & tracts near & W. of Grassy Creek H. P. Dist.
1960	Campbell			T. J.	B P	16	4	.55 acre on Road No. 694 in H. P. Dist.
1962	Campbell, et al	Ben D.			B P	20	73	Various lots West side of U. S. Rte. 220, M'sville Dist.
1962	Campbell, et al	Ben D.			B P	20	74	68.4 Acres West side of U. S. Rte. 220 M'sville Dist.
1961	Campbell			Roy B.	B.P.	22	28	Various lots, Rich Acres, Ridgeway Dist
1959	Campbell			T. J.	B.P.	22	81	3 tracts, Grassy Creek, H.P. Dist
1965	Campbell		Nellwyn B Richard		B P	29	37	Lot 26, Glenn Court #2, Ridgeway Dist.
1965	Campbell	Florine S.			B P	30	70	Lot 8 and Rev. lots 9 and 10, Pannill Sub-div, M'ville Dist
1968	Campbell	G. C. HENRIETTA M.			B P	37	94	Property, Reed Creek Dist.
1968	CAMPBELL	GEORGE DANIEL, JR.			B P	39	13	LOT #13, SEC., B, SHEFFIELD TERRACE, RIDGEWAY DIST.
1968	Campbell		Rebecca A. Robert L.		B P	40	60	Lot #6, Sec. C, Shannon Hills, Ridgeway Dist.
1971	CAMPBELL	DOROTHY W. HAROLD LEE			B P	48	18	LOT #4, SEC. A. SPENCER COURT, HORSEPASTURE DIST.
1971	CAMPBELL		T. HOUSTON		B P	48	71	12 ACRES, HORSEPASTURE DIST.
1971	CAMPBELL		T. J.		B P	48	82	PROPERTY, RTE #694, HORSEPASTURE DIST.

KEY

A. S. E. — Appraisement and Settlements of Estates
 B. P. — Blue Prints or Plat Books
 B. S. — Supervisors Books
 C. C. O. — County Court Orders
 C. F. — Chancery Files

C. L. O. — Common Law Orders
 D. B. — Deed Books
 P. E. — Partition of Estates
 R. — Road Files
 S. B. — Surveyors Books

INDEX TO MAPS and ROADS

HENRY COUNTY, VIRGINIA

Slod by J. P. Bell Company, Lynchburg, Va.

8151. Permaflex Index No. 2. Made by Hall & McChesney Inc, Syracuse, N. Y.

YEAR	PARTY				BOOK OR FILE	Volume	Page	DESCRIPTION
	SURNAME	ABCDEFGHIJ	KLMNO	PQRSTUVWXYZ				
1972	Campbell		Mable W.	Raymond M.	M.B.	50	96	Lot 63, Edgewood Village S/D, Msville List
1972	Campbell		Gilmer H.	Lucie C.	M.B.	53	20	Lots 5, 6 & 7, Block 1 S/D for Childress-Burch=Evans, Inc. Lot 4 of O.W.Smith prop, St. Rt 57, Msville List, H.C.
1959								
1975	Campbell			Robert F.	M B	62	137	Property Near Grassy Creek Horsepasture District
1975	Campbell			Robert F., Sr.	M B	62	83	Property, Ridgeway District
1975								
1975	Campbell		Frankie H.		M B	62	118	Portion of tract 4 T. D. Bradley Estate Reed Creek Dist.
1975			Betty W.					
1976			FRANKIE H.		M B	64	65	PORTION OF TRACT 4 T. D. BRADLEY ESTATE REED CREEK DISTRICT
1976	CAMPBELL		BETTY W.					
1976								
1976	CAMPBELL			PAUL E.	M B	64	84	RE-CUT OF LOTS 17 & 18 SEC 0 ASHBY RD CHATMOSS 9.043 acres Riverwood Estate Sub Horsepasture District
1976								
1976	Campbell			Una Carrick	M B	64	105	
1977								
1977	Campbell			Jerry Edwin	M B	68	38	1.76 acres H P Dist.
1977								
1978	Campbell			Francis M.	M B	68	123	Property - 2.98 acres Ridgeway Dist.
1978								
1978	Campbell			Helen	M B	68	144	Lots 19-25 St. Rt. 924 H P Dist.
1978								
1978	Campbell			Jammie F.	M B	69	23	2 parcel Sec Rd. 694 H P Dist.
1978								
1978	Campbell			T. J.	M B	69	102	1.64 1.59 acres H P Dist.
1978								
1978	Campbell			Thomas J.	M B	70	119	15.03 acres Sec Rd. 694 H P Dist.
1978								
1979	Campbell			Francis M.	M B	71	30	69.78 acres & 72.56 acres Ridgeway Dist.
1979								
1979	campbell			Randy	M B	72	139	Lot 34 .336 acres Martinsville Dist.
1981								
1981	Campbell			W. Clay	DB	333	635	Ridgeway Distrect St. Rt. 724 Lot A
1981								
1981	Campbell			Louis M.	MB	76	64	Pt. Tracts 4 and 5 Lots 25-33 Property on St. Rt. 606 Reed Creek District
1981	Campbell			Louis M.	MB			
82								
82	Campbell			Francis M.	MB	77	50	Acreage Ridgeway District
84								
85	Campbell			Blanche Jerry Edwin	DB	390	663	St. Rt. 684 1.76 acres in Horsepasture District
85								
85	Campbell			Elsie Lackey	DB	405	403	0.04 acre, Reed Creek District
85								
86	Campbell			Brenda Cox Joseph Byron	MB	81	1574-1579	St. Rt. 694, Tract A, Horsepasture District
86								
86	Campbell			Blanche C. Jerry E.	DB	429	141	1.76 acres, St. Rt. 684, Horsepasture District
87								
87	Campbell			Kimberly S. W. Clay	DB	435	693	St. Rt. 749, Lot A, Ridgeway District
86								
87	Campbell			W. Clay	DB	435	246	Lot A-.825, Ridgeway District
86								
87	Carter			Mark Eugene Teresa N.	DB	435	660	Lot 1, U. S. 58, Horsepasture District
86				Shirley W.				
86	Carter			Tracy Lee	MB	82	390-391	6.037 acres, St. Rt. 648, Iriswood District
73								
87	Campbell			Harold A. Susan P.	DB	436	532	Lots, Mt. Olivet Road, Iriswood District
1986								
1987	Campbell			Blanche C. Jerry E.	DB	442	705	Lot A, St. Rt. 684, Horsepasture District
88								
89	CAMPBELL			HATTIE M. ROBERT F., JR.	MB	83	146	TRACT B, 3.66 ACRES, HORSEPASTURE DISTRICT
39								
39	CAMPBELL			PAMELA S.	DB	494	257	NORTHERLY SIDE OF SR #684, HORSEPASTURE DISTRICT, BEING PART OF THE W. A. LEAKE LOT & DESIGNATED AS LOT A
89								
89	CAMPBELL			PAMELA	MB	83	355-359	HORSEPASTURE DISTRICT OF HENRY COUNTY
89								
89	CAMPBELL			JOYCE WOOD SAMUEL B.	DB	502	289	SOUTHWEST SIDE OF SHEFFIELD ROAD, RIDGEWAY DISTRICT HENRY COUNTY, LOT 12, SEC "A" SHEFFIELD TERRACE SUB.
90								
90	CAMPBELL			PHILLIP B. WENDY C.	DB	521	531	SITUATED ON THE NORTHWEST SIDE OF STATE ROUTE 626, BLACKBERRY DISTRICT OF HENRY COUNTY, LOTS 8, 9, 10, 11, 12, & 13, "MARTIN RIDGE SUBDIVISION"

KEY

A. S. E. — Appraisements and Settlements of Estates
 B. P. — Blue Prints or Plat Books
 B. S. — Supervisors Books
 C. C. O. — County Court Orders

C. L. O. — Common Law Orders
 D. B. — Deed Books
 P. E. — Portions of Estates
 R. — Road Files
 S. — Surveyors Books

INDEX TO MAPS and ROADS

(47B)

HENRY COUNTY, VIRGINIA

SOLD BY M & W PRINTERS, LYNCHBURG, VA.

MADE BY THE CITY INDEX COMPANY, COLUMBUS, OHIO

YEAR	PARTY				BOOK OR FILE	Volume	Page	DESCRIPTION
	SURNAME	ABCDEFGHIJ	IJKLMNOP	QRSTUVWXYZ				
90 90	CAMPBELL	BRENDA COX	JOSEPH	BYRON	MB	84	363	NORTHEAST SIDE OF STATE ROUTE 694, HORSEPASTURE DISTRICT OF HENRY COUNTY, LOT "R" AND LOT "5"
90 90	CAMPBELL		NANCY C.	THOMAS W.	MB	84	348	NORTHWEST SIDE OF CAMPBELL ROAD, HORSEPASTURE DISTRICT OF HENRY COUNTY, LOTS 43-A AND 43-B
91 91	CAMPBELL		JOHN M.		MB	84	468	SOUTHWESTERLY SIDE OF STATE ROUTE #87, RIDGEWAY DISTRICT OF HENRY COUNTY, TRACT "1"
1992 1992	CAMPBELL	GLENWOOD D.		ROBIN W.	DB	566	615	COLLINSVILLE DISTRICT OF HENRY COUNTY, LOT 11, SEC. "D", J. R. SMITH ESTATE SUBDIVISION
1992 1992	CAMPBELL		KEVIN S.	TAMMY B.	MB	85	261	WEST SIDE OF STATE ROUTE 647, IRISWOOD DISTRICT OF HENRY COUNTY, LOT 1A
1992 1992	CAMPBELL	HELEN C.			MB	85	469	NORTHEAST SIDE OF TURNER ASHBY ROAD, SECTION "O", LOTS 15A, 16A, 17A, 18C AND 19A THE CHATMOSS CORP SUB. FOR EAST GAGE DEVELOPMENT CORPORATION
1992 1993	CAMPBELL		JOHN M.		MB	86	527	SOUTHWESTERLY SIDE OF STATE ROUTE #87, RIDGEWAY DIST. HENRY COUNTY, TRACT "1-A", 6.790 ACRES
1994 1995	CAMPBELL	FRANKIE H. BETTY W.			MB	88	214	REED CREEK DIST. HENRY COUNTY 2.55 ACRES
1995 1995	CAMPBELL		KEVIN S.	TAMMY B.	MB	88	282	WEST SIDE OF STATE ROUTE #647, IRISWOOD DIST. HENRY COUNTY, LOT 1A AND ALL OF LOTS 25 26 AND 27
1996 1996	CAMPBELL			SUE M.	DB	714	529	SOUTHEAST SIDE OF STATE ROUTE 1745, HORSEPASTURE DIST. HENRYCOUNTY, RE-CUT OF LOT 4

KEY

A. S. E. — Appraisal and Settlements of Estates	C. L. O. — Common Law Orders
B. P. — Blue Prints or Plat Books	D. B. — Deed Books
B. S. — Supervisors Books	P. E. — Partition of Estates
C. C. O. — County Court Orders	R. — Road Files
C. F. — Chancery Files	S. B. — Surveyors Books

INDEX TO MAPS and ROADS
HENRY COUNTY, VIRGINIA

8151. Permaflex Index No. 2. Made by Hall & McChesney Inc, Syracuse, N. Y.

Slod by J. P. Bell Company, Lynchburg, Va.

YEAR	PARTY			BOOK OR FILE	Volume	Page	DESCRIPTION
	SURNAME	ABCDEFGHIJ	KLMNOP				
1778	Carter	Baynes			S B	1 5	89.2 A on Ready Creek
1778	Carter			Thomas	S B	1 12	210 A on Blackwater River
1780	Carter	Baynes			S B	1 112	201 A on waters of Smith River
1780	Carter	Baynes			S B	1 193	148 A on north side of Reed Creek
1780	Carter et als			William	S B	1 194	Part interest in 528 A on branches of Russels Creek
1780	Carter	George			S B	1 198	317 A on Orchard Fork of Mayo River
1780	Carter	George			S B	1 201	305 A on mountain near head of south Mayo River
1782	Carter	Bailey			S B	1 258	100 A on north branch of Otter Creek
1784	Carter	George			S B	1 290	145 A on Cloudbreak Mt a spur of Bull Mountain
1791	Carter			William	S B	1 401	37 A on Mill Fork of South Mayo River
1802	Carter			Jesse	S B	1 465	126 A on south side of Smith River
1841	Carter			James	S B	1 504	52 A on waters of Leatherwood Creek
1842	Carter			James	S B	1 505	41 A on the head waters of Leatherwood Creek
1849	Carter et als	George			S B	1 511	Part interest in 4 1/2 A beginning at Jane Zeigers corner
1876	Carter	Granville			S B	1 523	10 A in Henry County on waters of Leatherwood Creek
1879	Carter			Kitty	S B	2 5	Lot No 1 51 A on Leatherwood Creek & Lee's Branch
1888	Carter et als			Virginia F	D B	23 615	Part interest in 191 A Henry County on waters of Leatherwood Creek
1891	Carter	A J			S B	2 13	43 A on waters of Leatherwood Creek Henry County
1891	Carter et als			John T	D B	24 320	Part interest in 17 1/2 A Leatherwood Dist Henry County
1896	Carter			J M	S B	2 17	Lot No 69 in Western Suburb of Martinsville
1896	Carter			J M	S B	2 19	Lot No 141 Dunlap St Town of Martinsville Va
1900	Carter			Keziah D	D B	30 506	18 A beginning at a rock on plantation road Smith River
1902	Carter et als			T W	B P	1 10	Plan of developing Water Power near Martinsville Va
1905	Carter			Wilson	D B	33 149	2 5/8 A Henry County on waters of Sandy River
1910	Carter et als			J W	B P	1 34	Part interest in property on Smith River Eldon Va
1910	Carter et als			John W	D B	34 601	Arbitration for dividing line
1923	Carter	H F			B P	2 149	Parcel of land Spray N C
1926	Carter et als	G T & Wife			D B	46 572	Part int in 1.1 A along right of way of Norfolk & Western Railway Winston Salem District
1927	Carter	Gill			B P	2 212	12.67 A being tracts 1 & 2 of Abe Craighheads land between Fieldale & Rough & Ready Mill
1927	Carter et als			Kizzie D	D B	47 331	0.20 of an A in Henry County
1929	Carter	Doak			B P	1 47	132 lots Subdivision of lot E Section B located in West Martinsville Va.
1934	Carter			James M	D B	54 399	0.39 of A lying on Route 57 near Martinsville Va
1936	Carter			R L (Mrs)	B P	1 222	Right of Way for Transmission Line to Pinnacles Hydro Electric Project
1939	Carter			W A	B P	2 127	2 A near Martinsville Chatham Road Martinsville Dist Henry County Va

Cont'd

KEY

A. S. E. — Appraisal and Settlements of Estates
 B. P. — Blue Prints or Plat Books
 B. S. — Supervisors Books
 C. C. O. — County Court Orders
 C. F. — Chancery Files

C. L. O. — Common Law Orders
 D. B. — Deed Books
 P. E. — Partition of Estates
 R. — Road Files
 S. B. — Surveyors Books

INDEX TO MAPS and ROADS

HENRY COUNTY, VIRGINIA

Slod by J. P. Bell Company, Lynchburg, Va.

8151. Permaflex Index No. 2. Made by Hall & McCheaney Inc, Syracuse, N. Y.

YEAR	PARTY				BOOK OR FILE	Volume	Page	DESCRIPTION
	SURNAME	ABCDEFGHIJ	KLMNO	PQRSTUVWXYZ				
1940	Carter			W A	B P	2	167	8 A of land situated in Martinsville District
1940	Carter			M R	B P	2	181	Lots of land on Brown & College Streets
1940	Carter			T G & W T	B P	2	269	12 Tracts of land on Southside State Road
1944	Carter			J S	(P B P (D B	3 64	137 45	30.5 A on Leatherwood Creek
1945	Carter			J S	B P	3	180	Tract of land on northeast side of north prong of Leatherwood Creek
1947	Carter			& wife Walter C.,	B P	3	371	Property being conveyed to A.L.Burch on U.S.H'way #58 in Martinsville District.
1947	Carter	(Heirs)		W.A.	B P	3	392	Property joining Lewis Stockton Property, Martinsville District.
1947	Carter			Merryman Gladys /	B P	4	55	Property situated in Ridgeway District.
1945	Carter			Harry A	B P	4	398	2.25 acres in Horsepasture District.
1951	Carter	et al		W. T.	B P	4	398	Property West of Bassett in Horsepasture District.
1951	Carter		Ernest D.	Virginia G.	B P	5	7	Lot 2 D. H. Pannills heirs property Martinsville District.
1955	Carter	et al		William F	B P	7	87	156.9 acres in Horsepasture District
1955	Carter	et al		William F	B P	7	88	38 lots in Horsepasture District
1956	Carter		James C	Ula P	B P	8	101	Lots 11,12 Annie C.Prillaman property Martinsville District
1958	Carter			William T	B P	12	30	3 lots at Collinsville in Martinsville District
1958	Carter		Ella G	Lindsey J	B P	12	100	Lots 16 thru 21 Town of Bassett in Reed Creek District
1959	Carter		George		B P	14	91	1 acre
1960	Carter		C. Harold Mildred /	William /	B P	15	70	Lots 3, 4, Map 1, Overland Hgts. Martinsville Dist.
1960	Carter			Wayne D.	B.P.	17	16	.68 acre, on St.Rt.647, L'wood Dist.
1961	Carter		Glen Harold /	Patsy	B.P.	17	69	Lots 38,39,40,R.G.Atkins etal prop,M'ville Dist.
1959	Carter			Est. Walter C's/	B.P.	17	79	Various lots on U.S.58, in M'ville Dist.
1957	Carter			Mrs. Thomas J.,/	B.P.	18	81	10 acres on St.Rt.655, in M'ville Dist.
1962	Carter, etal			William F.	B P	20	67	Lots 18 - 23 on H'way #781
1963	Carter etux		George W.		B.P.	22	69	Lot,W.Albert Foley prop, R.C.Dist
1964	Carter		Bradley H.	Peggy H.	B P	24	79	Lot 58, Map 4,Paul Bowles prop, M'ville Dist
1964	Carter		Oliver A.	Rachel S.	B P	25	30	District Lot 14, St. Road 804, Sunset Road Collinsville, Martinsville/ 0.6 acres, St. Rt. 609, R.C. Dist.
1964	Carter		Alvis D.		B P	27	3	
1964	Carter		Betty G.	Robert F.	B P	27	31	Lots 51,52,53, 54, Annie M. Hill prop. H.P. Dist.
1965	Carter		Gloria H.	Dale Stuart /	B P	29	58	Lot 5, Sec.B, Kimberley Hills Sub.-div. R. C. Dist.
1965	Carter etal		John		B P	30	87	3 lots U. S. Rt. 58
1965	Carter			Sally Thomas,	B P	31	59	2 lots St. Rd. 673, R. C. Dist.
1966	Carter		Lora Jean M. Wayne		B P	32	81	Lot #2 A, Sec F, Villa Hgts, Msville Dist.
1966	Carter et als		John		B P	34	86	3 Lots on Rte #58
1967	Carter		Joseph S. Jr.		B P	37	58	Joseph S. Carter prop., Iriswood Dist.
1967	Carter		Sedalia C.		B P	38	16	Lot #1, Meadow Gardens, Iriswood Dist.
1968	Carter		Joy Marie C. Robert L.		B P	38	27	Lots 30B-31, Jesse L. Stevens prop., Reed Creek Dist.

KEY

A. S. E. — Appraisal and Settlements of Estates	C. L. O. — Common Law Orders
B. P. — Blue Prints or Plat Books	D. B. — Deed Books
B. S. — Supervisors Books	P. E. — Partition of Estates
C. C. O. — County Court Orders	R. — Road Files
C. F. — Chancery Files	S. — Surveyors Books

INDEX TO MAPS and ROADS
HENRY COUNTY, VIRGINIA

(49)8

20464H Permaflex Index No. 2 Made by Hall & McCheaney Inc. Syracuse, N. Y.

Sold by J. P. Bell Company, Lynchburg, Va.

YEAR	PARTY				BOOK OR FILE	Volume	Page	DESCRIPTION
	SURNAME	ABCDEFGHIJ	IJKLMNOP	QRSTUVWXYZ				
1968	Carter	Dorothy M.			B P	38	68	7.57 Acre, Phoebe Martin prop., Iriswood Dist.
1968	CARTER	BETTY G.		ROBERT F.	B P	39	4	LOTS #22 & 23, WALNUT ACRES, BLACKBERRY DIST.
1968	CARTER		LONNIE H.		B P	39	29	LOT #7 B, RTE #57, IRISWOOD DIST.
1968	Carter	Della C. Golden Joseph		Mary J.	B P	40	66	Lot #11, Sec. A., Piedmont Estates, Iriswood Dist
1968	Carter		John P.		B p	40	6	Part of 96.2 Acre Tract, Iriswood Dist.
1969	Carter	Alponso E.		Patricia P.	B P	42	12	Lot #2, Iriswood Dist.
1969	Carter	Cary M.			B P	42	7	Lot, Rte #637, Ridgeway Dist.
1969	Carter	Gladys Henry S.			B P	42	88	Lot #2, Iriswood Dist.
1969	CARTER	GEORGE			B P	43	89	1 ACRE, OFF ST. RD. 913
1969	CARTER		HEIRS WILLIAM G'S		B P	44	39	VARIOUS LOTS, RTE #677, HORSEPASTURE DIST.
1970	CARTER	ETHEL LENE NICK ROOSEVELT			B P	46	77	LOTS 21, 22, 23, 24, RTE #684, HORSEPASTURE DIST.
1971	CARTER	E. H. FARM			B P	47	47	PROPERTY, HORSEPASTURE DIST.
1971	CARTER ESTATES, INC.				B P	47	52	MOBILE HOME SUB-DIV., RIDGEWAY DIST.
1971	CARTER	CARY M.			B P	48	11	LOT, RTE #637
1971	CARTER	HOWARD S.	MARY M.		B P	48	24	
1971	CARTER	HILLARD L.		SABENA S.	B P	48	74	
1971	CARTER	ANNIE M.		ROY T.	B P	49	65	LOT #4, N. W. SIDE RTE #620, IRISWOOD DIST.
1971	CARTER	ERNEST L.			B P	49	20	CARTER, ESTATES, RIDGEWAY DIST.
1972	Carter	Annie M.		Roy T.	M B 2	51	17	Lot 4 NE side of unimproved Rd off St Rt 620 Iwood Dist.
1972	Carter	Beatrice E.		Paris C.	M B	51	83	Lot 2, Randolph Ramey S/D, Ridgeway Dist.
1972	Carter	Bobby N.		Patsy W.	M B	52	65	Portion of 24 acre tract St Rt 57, Iriswood Dist.
1972	Carter, Sr.		J.S.		M B	52	4	13.16 acres St Hwy #57 H.C.
1973	Carter			Robert Lee Robert T.	M B	54	28	Property St Rt 1406, Blackberry List.
1973	CARTER	HEZEKIAH EULA C.			M B	54	53	LOT 8 SEC E. SPENCER CT. S/D, HORSEPASTURE DISTRICT
1973	CARTER	BERNARD M.			M B	56	36	RIGHT-OF-WAY, H. P. DISTRICT
1973	CARTER		KENNETH D. MARY FOSTER		M B	56	14	PROPERTY NEAR OAK LEVEL, REED CREEK DISTRICT
1973	CARTER		JOHN R JR ROSE S		M B	55	77	PROPERTY RIDGEWAY DISTRICT
1973	CARTER	BERNARD M.			M B	55	87	RIGHT-OF-WAY HORSEPASTURE DISTRET
1973	CARTER SR.		J S SR.		M B	55	96	PROPERTY HENRY COUNTY (1.25 ACRES)
1973	CARTER	BARNEY J III	CAROLYN R.		M B	57	92	LOT 15 BLOCK I HILLCREST PARK S/D REED CREEK DIST.
1973	CARTER		J. S. SR		M B	55	96	5.37 ACRES
1973	CARTER	ALVIS D.			M B	56	65	1.145 ACRES IN REED CREEK DISTRICT
1973	Carter		Mildred C	William H	M B	59	7	1 Acre on St Rte 841 in Iriswood District
1974	Carter		Mildred C	William H	M B	61	8	1 Acre on St Rt 841 in Iriswood District
1974	Carter	Dora H	John Henry		M B	61	50	1.364 Acres U S Route 58 in Iriswood District

(508)

KEY

A. S. E.	— Appraisal and Settlements of Estates
B. P.	— Blue Prints or Plat Books
B. S.	— Supervisors Books
C. C. O.	— County Court Orders
C. F.	— Chancery Files

C. L. O.	— Common Law Orders
D. B.	— Deed Books
P. E.	— Partition of Estates
R.	— Road Files
S.	— Surveyors Books

INDEX TO MAPS and ROADS
HENRY COUNTY, VIRGINIA

Permaflex Index No. 2. Made by Hall & McChesney Inc, Syracuse, N. Y.

Sold by J. P. Bell Company, Lynchburg, Va.

YEAR	PARTY				BOOK OR FILE	Volume	Page	DESCRIPTION
	SURNAME	ABCDEFGHIJ	KLMNO	PQRSTUVWXYZ				
1974 1974	Carter			Harris Worth /	M B	61	87	Property to City of Martinsville in Ridgeway District
1974 1974	Carter	Dorothy J	Kyle J		M B	61	109	Lot 22 Marshall Field & Company in Martinsville District
1975 1975	Carter			Roy Samuel	M B	62	106	Lot 33 Mt. Olivet Corp. S/D, Iriswood District
1975 1975	Carter	Curtis Leon		Barbara J.	M B	63	67	Property Horsepasture District
1975 1975	Carter	Howard J		Elizabeth M.	M B	63	90	Lots 19 & 20 Black 5 Kingston Acre S/D Msville District
1976 1976	CARTER	GEORGE W.		RUBY F.	M B	64	74	3.29 ACRE TRACT REED CREEK DISTRICT
1976 1976	CARTER			MICHAEL T. SANDRA E.	M B	64	23	PROPERTY IRISWOOD DISTRICT
1976 1976	Carter	Benny C.		Kay S.	M B	65	121	Lot 7 John Radd Smith Blvd. Msville Dist
1976 1976	Carter			William Mildred C	M B	66	23	1 acre parcel Iriswood Dist
1977 1977	Carter, Jr.	Brenda M.	John E.		M B	66	96	Lot 5 Sec D Iriswood Dist.
1977 1977	Carter			William R.	M B	67	23	3 Acre Tract Iriswood Dist
1977 1977	Carter, Jr.			Lee Roy	M B	67	30	Lots 52-56 Iriswood Dist.
1977 1977	Carter	Eugene C.		Carol Shropshire	M B	67	48	Lots 10 & 11 Ridgeway Dist/
1977 1977	Carter	Bonnie W.		William R.	M B	68	40	Tract A Part of 3 ac tract Iriswood Dist.
1977 1977	Carter	Cary M.		Ruby	M B	68	76	Lot A St. Rt. 637 Ridgeway Dist.
1977 1978	Carter			Ronnie L.	M B	68	95	Lot 2 Sec E Susan Lane Ridgeway Dist.
1978 1978	Carter	Drewry William		Rebecca Harris	M B	69	64	8.2 acres St. Rt. 948 Ridgeway Dist.
1978 1978	Carter			Rucker L.	M B	69	37	Lot 16 Blk 3 Westover Rd. Martinsville Dist.
1978 1978	Carter			John P. Heirs	M B	70	134	Lotd 1-12 Iriswood Dist.
1979 1979	Carter	Cecil		Mary A.	M B	72	77	Lot 19 Paradise Hills Iriswood Dist.
1980 1980	Carter			John R., Jr. Rose S.	MB	75	18	Lot 8 HanoverPlace Ridgeway Dist.
1981 1981	Carter			Jackie R. Mattie H.	DB	333	707	Lots 162-164 Ramble Road Reed Creek District
1981 1981	Carter			Kyle Robert Tina Denise	MB	75	98	5.0 acres and 2.85 acres and Part Lot 6 Blackberry District
73 81	Carter			J. S., SR.	DB	337	591	Henry County, Virginia
1982 1982	Carter	Curtis David		Valerie Pingry	MB	76	110	St. Rt. 609 Parcel B 1.323 acres
82 82	Carter			Nickie Ann M.	MB	77	43	Parcel A and B St. Rt. 615 Iriswood District
82 82	Carter	Frances G.		John W.	DB	355	83	Lot 25 Bk 2 Vista View Lane Huntington Hills
33 83	Carter	Cheryl D.			DB	363	35	Parcel A 0.56 acre N. W. Side Reed Creek District
83 83	Carter			Shirley W. Tracy Lee	DB	366	478	0.48 acre Iriswood District
83 83	Carter	Bernice A.			DB	368	702	Lot 8 Sec. A, Meadow Gardens Sub., Chatham Court, Iriswood District
83 83	Carter	Bruce L.			DB	370	257	St. Rt. 606 and 50' private ROW, Reed Creek District, Lot 3 1.321 acres
83 83	Carter	Alphonso E. Donald W.		Roy T.	MB	78	144	Lots in Iriswood District
82 82	Carter	Dora H.		Jackie R. Muncy H. Mattie H.	MB	76	119	Ramble Road, Drainage Easements and Right of Ways in Reed Creek District
84 84	Carter			Tracy Lee Shirley W.	DB	385	631	Lot Cont. 0.48 Acres State Rt. 648-Iriswood Dist.

KEY

A. S. E. — Appraisements and Settlements of Estates
 B. P. — Blue Prints or Plat Books
 B. S. — Supervisors Books
 C. C. O. — County Court Orders

C. L. O. — Common Law Orders
 D. B. — Deed Books
 P. E. — Portions of Estates
 R. — Road Files
 S. — Surveyors Books

INDEX TO MAPS and ROADS

HENRY COUNTY, VIRGINIA

(49C)

SOLD BY M & W PRINTERS, LYNCHBURG, VA.

MADE BY THE COYT INDEX COMPANY, COLUMBUS, OHIO

YEAR	PARTY				BOOK OR FILE	Volume	Page	DESCRIPTION
	SURNAME	ABCDEFGHIJ	KLMNO	PQRSTUVWXYZ				
1984 1985	Carter	Carolyn A.		Thomas G.	MB	80	137	1.89 acres on St. Rt. 609, Horsepasture District
1985 1985	Carter	Helen S.		Terry L.	MB	80	135	St. Rt. 687, Tract A being 8.076 acres in Blackberry District
1984 1985	Carter	Helen S.		Terry L.	MB	80	143	St. Rt. 687, Tract a being 8.076 acres in Blackberry District
1985 1985	Carter		Janice A. James R.	L.	DB	401	298	Lot 10, Heritage Court, Martinsville District
1985 1985	Carter		Mattie H. Jackie R.		DB	404	770	Lots 162-164, Ramble Road, Bassett Heights Exten. Reed Creek District
1985 1985	Carter		Myrtle Rebecca		DB	408	567	5.76 acres, St. Rt. 648 Iriswood District
1985 1985	Carter			Shirley W. Tracy Lee	DB	408	566	St. Rt. 648 0.59 acre, 0.48 acre and 0.49 acre
1985 1985	Carter		Myrtle Rebecca		DB	408	562	St. Rt. 648, 0.64 acre, Iriswood District
1986 1986	Carter	Helen S.		Terry L.	MB	81	1640-1643	Tract A being 8.076 acres, St. Rt. 687, Blackberry District
1986 1986	Carter	Hope Bubena	Redd Estate		DB	415	235	St. Rt. 57 and 751, Lot A, Iriswood District
1986 1986	Carter	Edna Oakes	Jesse Eugene		DB	420	554	Lot 12C, Preston Garden Road, Horsepasture Dist.
1986 1986	Carter		Joe S., Jr.		DB	423	47	46.36 acres, Tract C, St. Rt. 619, Iriswood Dist.
1986 1986	Carter		Michael T.		DB	423	36	St. Rt. 619, Tract A 30.30 acres, Iriswood Dist.
1986 1986	Carter	Donald R.			DB	424	13	Tract B, St. Rt. 619, Iriswood District
1986 1986	Carter	Brenda J. Donald R.			MB	81	2198-2199	Parcels A and B, St. Rt. 619, Iriswood District
1986	Carter	Gwendolyn	Hairston	Reginald Bernard	HWY	17	103	St. Rt. 57, Iriswood District, Virginia State Highway
1987 1987	Carter		Larry M. Mary H.		DB	440	551	Lot 1, SEc. 5, Collinsville, Homestead Trail, Martinsville District
1987 1987	Carter			Patsy D.	DB	442	548	St. Rt. 620, Lot 2, Iriswood District
1987 1987	Carter	Callie Compton Cecil Morris			DB	443	395	Lot 6, Sec. 1, Tanglewood Terrace, Ridgeway District
1987 1987	Carter		James B.		DB	443	450	St. Rt. 684 and 1712, Lot 15, Dodson Acres Sub., District-Horsepasture
1987 1987	Carter	Barbara A.	Mickey A.		DB	445	211	Lot 6, Collinsville, Kirkwood Street, Martinsville District
1987	Carter	Callie C. Cecil Morris	Oakes		HWY	17	124-125	Rt. 220, Ridgeway District, Virginia State Highway
1987 1987	Carter	Allen W.		Ramona L.	DB	446	106	Lot 1, St. Rt. 674, Reed Creek District
1986 1986	CARTER			TRACY LEE SHIRLEY W.	MB	82	390-391	IRISWOOD DISTRICT, HENRY COUNTY, BEING A 6.037 ACRE PARCEL
1987 1987	CARTER	DONALD R.	BRENDA J.		MB.	82	1410-1411	IRISWOOD DISTRICT OF HENRY COUNTY, TRACT "B" 30.09 ACRES ±
1987 1987	CARTER		MICHAEL T.	MELISSA H.	DB	456	580 (Rev)	IRISWOOD DISTRICT, HENRY COUNTY, BEING A PORTION OF 106.73 ACRE TRACT
1988 1988	CARTER		JOHN HENRY		MB	82	2206-2209	IRISWOOD DISTRICT OF HENRY COUNTY
1988 1988	CARTER	BOBBIE J.	JOHNNY C.		MB	83	101	SOUTHWEST SIDE OF U.S. ROUTE 220, RIDGEWAY DISTRICT OF HENRY COUNTY, LOT "3"
1988 1988	CARTER		MARTIN S.	ESTATE	DB	484	306	SITUATED ON THE SOUTHEAST SIDE OF SR #677, BLACKBERRY DISTRICT OF HENRY COUNTY
1988 1989	CARTER	FRANK D.			DB	489	118	BLACKBERRY DISTRICT, SR #909
1989 1989	CARTER		JOHNNIE W.	TINA S.	DB	493	309	OFF WEST SIDE OF SR #609, REED CREEK DISTRICT, BEING A RE-CUT OF TRACT G, NOW DESIGNATED AS LOT G1
1989 1989	CARTER			TIMOTHY D.	DB	493	313	EASTERLY SIDE OF SR #609, REED CREEK DISTRICT, BEING A RE-CUT OF TRACT G & PART OF LOT 1, ALL NOW DESIGNATED AS LOT G2
1989 1989	CARTER	GOLDEN J. DELLA C.			DB	498	107	NORTHEAST SIDE OF SR #648, IRISWOOD DISTRICT OF HENRY COUNTY, LOT 11, SECTION A PIEDMONT ESTATES
1989 1989	CARTER		JOE EDDIE	YOUTH A R.	MB	83	266	BEING PARTS OF LOTS 5 & E NOW DESIGNATED AS LOT 5E & PART OF LOT D, NOW DESIGNATED AS LOT D1, IRISWOOD DISTRICT OF HENRY COUNTY

500 KEY

A. S. E. — Appraisements and Settlements of Estates
 B. P. — Blue Prints or Plat Books
 B. S. — Supervisors Books
 C. C. O. — County Court Orders

C. L. O. — Common Law Orders
 D. B. — Deed Books
 P. E. — Portions of Estates
 R. — Road Files
 S. — Surveyors Books

INDEX TO MAPS and ROADS

HENRY COUNTY, VIRGINIA

SOLE BY M & W PRINTERS, LYNCHBURG, VA.

MADE BY THE COIT INDEX COMPANY, COLUMBUS, OHIO

YEAR	PARTY			BOOK OR FILE	Volume	Page	DESCRIPTION
	SURNAME	ABCDEFGHIJ	KLMNOP				
89 89	CARTER		MICHAEL D.	WENDY M.	DB	501 628	SOUTHEAST SIDE OF AUTUMN WAY, RIDGEWAY DISTRICT OF HENRY COUNTY, LOT 10, AUTUMN WAY SUBDIVISION
89 89	CARTER	GRACIE	RODGERS		MB	83	IRISWOOD DISTRICT OF HENRY COUNTY, DRAINAGE & ROAD RIGHT-OF-WAY EASEMENTS.
90 90	CARTER	CAROL F.		RUCKER L.	DB	514 73	SOUTHERLY SIDE OF MARHILL DRIVE, RIDGEWAY DISTRICT OF HENRY COUNTY, LOT 3, BLOCK 7, "EDGEWOOD SUBDIVISION", SECTION III
89 90	CARTER	DONALD R.	BRENDA J.		DB	520 569	IRISWOOD DISTRICT OF HENRY COUNTY, PARCEL "C-1"
90 90	CARTER	ANTHONY W.	DEBRAH R.		DB	521 458	SOUTHWEST SIDE OF CARVER PARKWAY, HORSEPASTURE DISTRICT HENRY COUNTY, LOT 5, SECTION "J"
90 90	CARTER			ROY T.	DB	529 242	NORTHEAST SIDE OF J. P. CARTER LANE, IRISWOOD DISTRICT HENRY COUNTY
90 90	CARTER	DONALD R.	MICHAEL T.		MB	84 306	NORTH SIDE OF U.S. ROUTE 58, IRISWOOD DISTRICT OF HENRY COUNTY LOTS "A" AND "B"
91 91	CARTER		KENNETH G.	IRMA W.	DB	541 252	WEST SIDE OF FERNDALE COURT, MARTINSVILLE DIST HENRY PART OF LOT 1, COLLINSVILLE HIGHLANDS SUB.
91 91	CARTER		LILLIE B.	ESTATE	MB	84, 455	SOUTHERLY SIDE OF STATE ROUTE 669, REED CREEK DISTRICT HENRY COUNTY
91 91	CARTER	BROMDA C.		THOMAS W.	MB	85 71	EASTERLY SIDE OF STATE ROUTE #606 AND REED CREEK DISTRICT HENRY COUNTY, LOT 4
92 92	CARTER	BRUCE L.			MB	85 239	NORTHEAST SIDE OF STATE ROUTE 606, REED CREEK DISTRICT HENRY COUNTY, LOT 3
1992 1992	CARTER	CECIL W., JR.	BARBARA S.		DB	575 652	SOUTHEAST SIDE OF STATE ROUTE 627, HORSEPASTURE DISTRICT HENRY COUNTY, LOTS 11 AND 12
1992 1992	CARTER	BETTY D.	LONZIE W.		DB	572 263	NORTHEASTERLY SIDE OF MARROWBONE CIRCLE, RIDGEWAY DIST HENRY COUNTY, LOT 3, BLOCK 3, SECTION 3, MARROWBONE HGTS. SUBDIVISION
1992 1992	CARTER		RONNIE L.	TAMMIE D.	MB	85 295	WESTERLY SDIE OF JOHN SPENCER ROAD, HORSEPASTURE DIST. HENRY COUNTY, LOT 3, SECTION "D", SPENCER COURT SUB.
92 92	CARTER		LEONARD D.		MB	85 369	LOT 8 SEC B KINGS VILLAGE SUBD HORSEPASTURE DIST
1992 1992	CARTER		MICHAEL P.	MELISSA H.	MB	85 652	IRISWOOD DIST. HENRY COUNTY, BEING A PORTION OF TRACT "A", 3.67 ACRES
1993 1993	CARTER	CAROLYN W.			DB	598 251	SOUTHEASTERLY SIDE OF VERNON LANE, IRISWOOD DIST. HENRY COUNTY, LOT 51, SECTION "A", EASTWOOD SUBDIVISION
1993 1993	CARTER		MICHAEL T.	MELISSA H.	MB	86 138	IRISWOOD DIST HENRY COUNTY, 3.67 ACRE+ STATE ROUTE 619
1993 1993	CARTER	ERNEST L., JR.	JEANETTE C.		DB	613 54	EAST SIDE OF SOUTH CHESTNUT STREET, FIELDALE HORSEPASTURE DIST. HENRY COUNTY, LOT 1, BLOCK 15, FIELDALE DEVELOPMENT SUBDIVISION
1993 1993	CARTER	LORAIN H.	RANDOLPH M.		DB	616 605	HORSEPASTURE DIST HENRY COUNTY, LOT 3, CARVER ESTATES INC. STATE ROUTE 1746
1993 1993	CARTER		RONNIE L.	TAMMIE D.	MB	86 257	WESTERLY SIDE OF JOHN SPENCER ROAD, HORSEPASTURE DIST. HENRY COUNTY, LOT 3, SECTION "D", SPENCER COURT SUB.
1993 1993	CARTER		MICHAEL J.	KIMBERLY P.	MB	86 350	STATE ROUTE #928, REED CREEK DIST. HENRY COUNTY, BEING ALL OF PARCEL "A"
1989 1993	CARTER		JOE EDDIE	YOUTH A R.	MB	86 486	NORTHERLY SIDE OF U.S. ROUTE 58, IRISWOOD DIST. HENRY COUNTY, LOTS 24 AND 26
1993 1993	CARTER		MARVIN		MB	86 427	LE'S (LINDSEY) IRISWOOD DIST HENRY COUNTY, LOT 3, SECTION STATE ROUTE 1649
1993 1993	CARTER	MILDRED C.	WILLIAM H.		DB	629 486	NORTH WEST SIDE OF STATE ROUTE #841, IRISWOOD DIST HENRY COUNTY, 1-ACRE PARCEL
1994 1994	Carter	Carolyn L.			MB	86 659	N/E side of SR 750, Ridgeway Dist., Henry Co., Tract 44 1.081 acres
1994 1994	Carter		James B.		DB	639 252	S/E side of SR 684, Horsepasture Dist., Henry Co., Lot 2, Sec. A.
1991 1994	Carter		James Olander	Nicie Ann M.	MB	86 637	Iriswood Dist., Henry Co., Parcel B-1, 0.898 acres
1994 1994	CARTER		RACHEL	SPENCER	MB	87 78	COLLINSVILLE DIST. HENRY COUNTY, LOT NO. 16 BLOCK "C" SEC. "A" AND PART OF LOT NO. 17 BLOCK "C", SEC. "A" COLLINS FLASHLIGHT CORP. SUB.
1994 1994	CARTER		WILLIAM T.		DB	651 631	NORTHEAST SIDE OF LAUREL DRIVE, IRISWOOD DIST. HENRY COUNTY, LOT 26, LAUREL PARK DEV.
1994 1994	CARTER		KYLE ROBERT	TINA DENISE	MD	87 206	SOUTH SIDE OF STATE ROUTE 3609, BLACKBERRY DIST HENRY COUNTY, PART OF LOT A AND ALL OF LOT "B"
1995 1995	CARTER	HERBERT	CECIL		MB	87 601	IRISWOOD DIST. HENRY COUNTY, LOT "29-R", 0.467 ACRE
1995 1995	CARTER		MICHAEL L.		MB	88 23	RIDGEWAY DIST. HENRY COUNTY, STATE ROUTE #687, 50'R/W
1995 1995	CARTER		JOHNNIE W.	TINA S.	MB	88 104	REED CREEK DIST. HENRY COUNTY, 1.298 ACRES AND 1.198 ACRES
1995 1995	CARTER		MICHAEL T.		MB	88 69	IRISWOOD DIST. HENRY COUNTY, 3.67 ACRE + TRACT

KEY

A. S. E. — Appraisements and Settlements of Estates
B. P. — Blue Prints or Plat Books
B. S. — Supervisors Books
C. C. O. — County Court Orders

C. L. O. — Common Law Orders
D. B. — Deed Books
P. E. — Portions of Estates
R. — Road Files
S. — Surveyors Books

INDEX TO MAPS and ROADS

(49d)

HENRY COUNTY, VIRGINIA

SOLD BY M & W PRINTERS, LYNCHBURG, VA.

MADE BY THE COTT INDEX COMPANY, COLUMBUS, OHIO

Table with columns: YEAR, PARTY (SURNAME, ABCDEFGH, IJKLMNO, PQRSUVWXYZ), BOOK OR FILE, Volume, Page, DESCRIPTION. Contains entries for CARTER, HENRY E., EARNEST L., JR., JEANETTE C., MICHELLE S., STEVEN S., CHARLES R., LORETTA S., FRANCIS M., WILLIAM, MICHELLE G., and WILLIAM.

KEY

A. S. E. — Appraisement and Settlements of Estates
 B. P. — Blue Prints or Plat Books
 B. S. — Supervisors Books
 C. C. O. — County Court Orders
 C. F. — Chancery Files

C. L. O. — Common Law Orders
 D. B. — Deed Books
 P. E. — Partition of Estates
 R. — Road Files
 S. B. — Surveyors Books

INDEX TO MAPS and ROADS

HENRY COUNTY, VIRGINIA

8151. Permaplex Index No. 2. Made by Hall & McCheaney Inc, Syracuse, N. Y.

Slod by J. P. Bell Company, Lynchburg, Va.


YEAR	PARTY				BOOK OR FILE	Volume	Page	DESCRIPTION
	SURNAME	ABCDEFGHIJ	KLMNO	PQRSTUVWXYZ				
1782	Carlin			Thomas	S B	1	239	86 A on both sides of Back Creek
1782	Carlin	Daniel			S B	1	242	381 A on both sides of Stewarts Creek of Yadkin River
1782	Carlin	Daniel			S B	1	243	84 A on both sides of Back Creek
1782	Carlin	Daniel			S B	1	243	250 A on both sides of Elk Creek of Yadkin River 346 A on both sides of Stuarts Creek & both sides of Brushy Fork of said Creek
1784	Carling	Daniel			S B	1	303	Brushy Fork of said Creek
1789	Carling	Daniel			S B	1	363	96 A on both sides of Naked Creek

KEY

A. S. E. — Appraisement and Settlements of Estates
 B. P. — Blue Prints or Plat Books
 B. S. — Supervisors Books
 C. C. O. — County Court Orders
 C. F. — Chancery Files

C. L. O. — Common Law Orders
 D. B. — Deed Books
 P. E. — Partition of Estates
 R. — Road Files
 S. B. — Surveyors Books

INDEX TO MAPS and ROADS
HENRY COUNTY, VIRGINIA



8151. Permaplex Index No. 2. Made by Hall & McCheaney Inc, Syracuse, N. Y.

Slod by J. P. Bell Company, Lynchburg, Va.

YEAR	PARTY			BOOK OR FILE	Volume	Page	DESCRIPTION
	SURNAME	ABCDEFGHIJ	KLMNOP				
1782	Cayton		Jacob	S B	1	236	560 A on both sides of Stewarts Creek
1792	Cayton		Jacob	S B	1	428	26 A on both sides of Stewarts Creek & Smith River
1792	Cayton		William	S B	1	428	31 A on waters of Drag & Stewarts Creeks
1906	Cayton et als		Sally	B P	1	336	Part int in 77 A & 21 poles on Dillard Road Henry Co
1916	Cayton's (Place)		J B	B P	1	90	116.48 A in Horsepasture Dist Henry County Va
1945	Cayton		J F	B P	3	180	Tract of land in Horsepasture District
1948	Cayton		J F	B P	4	134	Property in Horsepasture District.
1946	Cayton		J F	B P	5	103	1.75 in Horsepasture District
1971							

KEY

A. S. E. — Appraisement and Settlements of Estates	C. L. O. — Common Law Orders
B. P. — Blue Prints or Plat Books	D. B. — Deed Books
B. S. — Supervisors Books	P. E. — Partition of Estates
C. C. O. — County Court Orders	R. — Road Files
C. F. — Chancery Files	S. B. — Surveyors Books

INDEX TO MAPS and ROADS
HENRY COUNTY, VIRGINIA

8151. Permaplex Index No. 2. Made by Hall & McCheaney Inc, Syracuse, N. Y.

Slod by J. P. Bell Company, Lynchburg, Va.

YEAR	PARTY				BOOK OR FILE	Volume	Page	DESCRIPTION
	SURNAME	ABCDEFGHIJ	KLMNO	PQRSTUVWXYZ				
1903	Clark			Mary W	D B	32	195	Lot No 2 30 ³ / ₄ A in Henry County on waters of Marrowbone Creek
1905	Clark			McHenry	D B	33	133	491 A in Henry County on Marrowbone Creek
1917	Clarke	et als			B P	2	80	Amended map of lots 8 9 & 10 Block A Koehler Lots Henry County Va
1936	Clark			Ed	B P	1	224	Right of Way for Transmission Line for Pinnacles Hydro Electric Project
1938	Clark			Ed	D B	62	457	Right of Way for Electric Line
1938	Clark			Sam	D B	62	457	Right of Way for Electric Line
1939	Clark	et als		J Myron	B P	2	95	Part interest in 3 lots on Franklin St Martinsville Va being lots 5 & 6 & 29 Jeremiah Griggs Property
1947	Clark			Elwood D.	B P	3	379	Property in Town of Ridgeway on State H'way #87 to Leaksville (Purchased from J.W.Rea)
1949	Clark			Nannie M	B P	4	202	Property in Martinsville District
1949	Clarke			John D	B P	4	218	71/100 Acres in Martinsville District
1954	Clark			Calvin	B P	6	139	Lots 1 thru 23 on Philpott Reservoir in H.P.Dist
1954	Clark			Calvin	B P	7	5	60 lots on Philpott Reservoir Horsepasture District
1956	Clark			Claude S	B P	9	3	24 lots
1956	Clarke			John D	B P	9	86	1 1/4 Miles W of Rangeley Store Horsepasture District
1956	Clarke			John D	B P	9	86	Tract on State Road # 777 Martinsville District
1958	Clark			Claude	B P	12	42	19 acres West of Rangeley Store in Horsepasture District
1958	Clark			Claude S.	B P	13	60	27 Acres Willis Clark Prop
1959	Clark	etal			B P	15	56	Two lots in Reed Creek Dist.
1960	Clark			Claude S.	B P	15	54	1 acre on St. Rd. #609 in H. P. Dist.
1961	Clark			J. M.	B.P.	18	76	P. of 25 A-tract, 1/2 mile W. of Fieldale, H.P.Dist
1962	Clark			James Sammy	B P	19	47	0.27 acre, St. Rd. #610 Irishburg Dist.
1962	Clark			Claude S.	B P	20	44	1 acre near Dillon Fork H. P. Dist.
1963	Clark			David L.	B.P.	22	71	Lots 15,14,P.lot 13,Old U.S.Rt.220, Ridgeway Dist
1963	Clark			Geneva Henry J.	B P	23	78	Lots 7,10, P.C.Spencer Sub.Div.,H.P.Dist
1964	Clark			David	B P	27	23	0.50 acre, St. Rd. 791
1964	Clark			Agnes P.	B P	27	40	Lot 2, Lester Bros. Inc. M'sville Dist.
1965	Clark			Carlton W.Nancy K.	B P	31	29	Lot 15, Skyline Estates,Collinsville
1966	Clark			Claude	B P	34	2	1 Acre near Dillon Fork, Horsepasture District
1968	Clark	et als		Willie McCoy	B P	37	91	1.53 Acre, Blackberry Dist.
1968	Clark			Elaine B. John C.	B P	37	96	Lot #13, Laurel Park Dev., Iriswood Dist.
1968	Clark			Fannie R. Moses A.	B P	40	76	Lot, Rte #677, Blackberry Dist.
1968	Clark			Fannie R. Moses A.	B P	40	91	Property, Blackberry Dist.
1969	Clark	et als		J. W.	B P	41	49	92.68 Acres, Horsepasture Dist.
1969	CLARK			JOHN T. SARAH FAYE W.	B P	43	96	LOTS 9, 10, 11, R. L. HAYNES, COLLINSVILLE
1951								
1970	CLARK ET ALS			CLAUDE S. WALTER D.	B P	44	46	PROPERTY, RTE #609, HORSEPASTURE DIST.

KEY

A. S. E. — Appraisal and Settlements of Estates
 B. P. — Blue Prints or Plat Books
 B. S. — Supervisors Books
 C. C. O. — County Court Orders
 C. F. — Chancery Files

C. L. O. — Common Law Orders
 D. B. — Deed Books
 P. E. — Partition of Estates
 R. — Road Files
 S. B. — Surveyors Books

INDEX TO MAPS and ROADS

HENRY COUNTY, VIRGINIA

8151. Permaflex Index No. 2. Made by Hall & McCheesney Inc, Syracuse, N. Y.

Stod by J. P. Bell Company, Lynchburg, Va.

YEAR	PARTY			BOOK OR FILE	Volume	Page	DESCRIPTION
	SURNAME	ABCDEFGHIJ	KLMNOP				
1970	CLARK	BETTY ADAMS HAROLD RAY			M. B.	45 1	1.3 ACRES, BLACKBERRY DIST/
1971	CLARK	ANNIE M.		ROBERT L.	M. B.	49 27	0.46 ACRE, RTE #1403, BLACKBERRY DIST.
1971	CLARK	ANNIE M.		ROBERT L.	M. B.	49 38	0.46 ACRE, RTE #1403, BLACKBERRY DIST.
1972	Clark	Annie M.		Robert L.	M. B.	50 51	0.46 Acre, Rte #1403, Blackberry Dist.
1972	Clarke		John D.		M. B.	50 13	Near Mt. Olive Church, 4.74 Acres, H. C.
1972	Clark	Dianne H.	James A		M B	51 52	Lot 6 Sec A Crestview Park Blkberry Dist.
1972	Clark		Nancy L. Lonnie R.		M B	51 4	Lots 40-44; 1/2 of 39&45, St Rt. 833, Blkberry Dist
1972	Clark		Leonard C.		M B	53 61	Property on Patrick - Henry Co. Line
1973	CLARK		JAMES L.		M B	55 31	LOTS 11, 12, 36 AND PORTIONS OF LOTS 13, 37, 38, 39; RICH ACRES S/D, RIDGEWAY DIST.
1967	CLARK	GWENDOLYN C.			M B	55 31	
1973	CLARK ET AL		J W		M B	57 9	92.68 ACRES H. P. DISTRICT
1973	CLARK	GWENDOLYN C.	JAMES L.		M B	57 25	VARIOUS LOTS ST RT 685 RIDGEWAY DISTRICT
1973	CLARK		CROUCH HOLT, JR. NANCY L / STANLEY /		M B	58 6	LOT 2, SEC. 1 INDIAN HILLS S/D IN IRISWOOD DISTRICT
1974	Clark	Dorothy V			M B	60 54	1.486 Acres on Daniels Creek Road in Reed Creek Dist
1974	Clarke		T. J. Nell T.		M B	65 18	Property St. Rt. 57 Msville Dist
1976	Clark	Elmer R. Cynthia P.			M B	65 50	Lots 7 & 10 P. C. Spencer Subdivision Fieldale Blackberry Dist
1971	Clark	Grover Mabel C.			M B	65 116	Portion of 2 acre tract Iriswood Dist
1976	Clark	Collette W			M B	65 121	Property S R 606 Lot A Reed Crk Dist
1976	Clark		James W. Melanie E.		M B	66 19	Lot 5 Section 1 H P Dist
1977	Clark		T. C.		M B	66 42	Property Reed Crk Dist
1972	Clark		T. C.		M B	66 45	18.3 acre tract Reed Creek
1976	Clark		Lindsay E.		M B	66 95	Lot 3 H P Dist
1977	Clark	Callie H.	Joe Ray		M B	67 82	Lot 5 Sect A St. Rt. 610 Iriswood Dist.
1978	Clark	David S.	Judy K.		M B	70 43	Lot 2-A Monta Vista Dr. Reed Crk Dist.
1978	Clark	Dewey L. Daisy Mae			M B	70 143	Lots 1& 2, St. Rt. 677 Blackberry Dist.
1978	Clark		Julious H.		M B	70 93	Portion Sam Hodge Est. .764 acre Iriswood Dist.
1978	Clark	Dale K.	Patricia N.		M B	71 12	Lot 1, St. Rt. 696 H. P. District
1979	Clark	Deborah C.	James W.		M B	71 86	Parcel B part of Lots 3, 4, 5 St. Rt. 650 Iriswood Dist.
1979	Clark		Wallace D.		M B	72 134	Lot O James St. Collinsville
1980	Clark		Mildred H. James L.		MB	74 113	Pt. Tract 1 Horsepasture District
1981	Clark	Donald L.	Judy Marie		DB	334 378	Lot 40B Wedgewood Road Reed Creek District
1981	Clark		Lindsey E.		MB	76 54	Property U. S. 220 Near DuPont Road Horsepasture District
80	Clark		Michael H. James L.		MB	78 18	Lots 1-8 Pt. Tract 1 St. Rt. 683, Horsepasture District
82	Clark		Lindsey E.		MB	78 55	Lots 1-4 U. S. 220
77	Clark	Chester L.	Inez N.		DB	375 257	Fairmont Drive, Parcel A-1 and A-2, Blackberry District
84	Clark	Diane H.	Robert E., Jr.		DB	379 410	Lot 17 Sec. 1, Parkwood Place, Martinsville District

KEY

A. S. E. — Appraisal and Settlements of Estates	C. L. O. — Common Low Orders
B. P. — Blue Prints or Plat Books	D. B. — Deed Books
B. S. — Supervisors Books	P. E. — Partition of Estates
C. C. O. — County Court Orders	R. — Road Files
	S. — Surveyors Books

INDEX TO MAPS and ROADS
HENRY COUNTY, VIRGINIA

553
()

YEAR	PARTY				BOOK OR FILE	Volume	Page	DESCRIPTION
	SURNAME	ABCDEFGHIJ	KLMNO	PQRSTUVWXYZ				
82								
82	Clark			Terrill L.	MB	77	29	Lowland Drive, Drainage Easement and Right of Way in Ridgeway District
84								
84	Clark	Chester	Inez N		MB	80	23	Drainage easement & Road right of way -Rt. 831 Ext Fairmont Drive-Blackberry Dist.
1985	Clark			Wanda J.	MB	80	139	Lots 14A, 14B, 15A and 15B, McPeck Drive & Forest Road, Iriswood District
1985	Clark	Chester L.	Inez N.		DB	395	432	Lot 4, Bk. 2 Sec. 2, Miles Road, Martinsville Dist.
1985	Clark		Joyce C.	Rodney D.	DB	398	194	4.13 acres, St. Rt. 665, J. E. Jones Property, Reed Creek District
1984			Donna T.					
1985	Clark		Dale K.		DB	403	230	St. Rt. 609, 0.4566 acre, Horsepasture Dist.
1986			Deborah S.					
1986	Clark		Douglas E.		DB	411	580	Lots 2 and 3, U. S. 220, Reed Creek District
1986			Donnie Reid	Mary Kathy Nichols	MB	81	1729	1732 U. S. 220 and St. Rt. 669, Tract A, Reed Creek District
1986	Clark		Chester L.	Inez N.	MB	81	1918	1919 Parcel A-3, 5.620 acres, Fairmont Drive, Blackberry District
1986			Michael L.	Patricia B.	DB	418	532	St. Rt. 668, 0.3274 acres, Blackberry District
1985			Ada A.	Jessie L., Estate	MB	81	2117-2120	St. Rt. 666 and St. Rt. 719, 6 Tracts, Blackberry District
1986	Clark	Monta-Vista Drive		Terrell C., Pres.	MB	82	55-62	Drainage Easement and Road Right of Way, Reed Creek District
1986				T. C., President T/A	MB	82	544-551	Drainage Easement and Road Right of Way, Reed Creek District
1987	Clark	Monta-Vista Water Co., Inc.						
1987	Clark	David K.		Sharon T.	DB	440	722	Lot 2, Map 4-A, Hill Top Drive, Martinsville District
1987			Lori R.	Taylor E.	DB	445	339	Lot 8, Sec. A, Glendale Court, Collisville Reed Creek District
1987	CLARK	ALLEN W.		ROBIN G.	D.R.	450	25	LOT 1, DALE KENT CLARK PROPERTY, SR 696 HORSEPASTURE DISTRICT OF HENRY COUNTY
88	Clark	Deborah C.	James W.		Hwy MB	18	50	Iriswood District, State Route 650
84		DALE K. &						
88	CLARK	DONNA T.			DB	475	50	HORSEPASTURE DISTRICT HENRY COUNTY, BEING A PORTION OF A 0.876 ACRE LOT
1988			JOSEPH D.		DB	473	579	BLACKBERRY DISTRICT HENRY COUNTY, 2.0213 ACRES
1988	CLARK		JOSEPH D.		DB	474	007	BLACKBERRY DISTRICT HENRY COUNTY, 2.0213 ACRES
1988	CLARK	FRANCES P.			MB	83	9	IRISWOOD DISTRICT OF HENRY COUNTY, SR #650, TRACTS A AND B
1988			SANDRA D.		DB	483	651	REED CREEK DISTRICT OF HENRY COUNTY, BEING ALL OF LOT 2-A, SOUTH SIDE OF MONTA VISTA DRIVE
1988	CLARK	OSCAR CLIFFORD						
1988	CLARK	CATHY P.		THOMAS H.	DB	486	678	LOT 1R, N.W. SIDE OF POCAHONTAS TRAIL, REED CREEK DISTRICT
1989			WALLACE D.		DB	487	764	N.E. SIDE OF YEATTS ROAD, IRISWOOD DISTRICT
1989	CLARK ET AL							LOT 45, BLOCK 5, SECTION 2, CHATMOSS COURT SUBDIVISION
1989			WENDY M.		DB	501	628	SOUTHEAST SIDE OF AUTUMN WAY, RIDGEWAY DISTRICT HENRY COUNTY, LOT 10, AUTUMN WAY SUBDIVISION
1989	CLARK	Angela S.	Timothy James, Sr.		DB	510	354	SOUTHEAST SIDE OF WOODLAND ROAD, REED CREEK DIST HENRY COUNTY, LOT 18 & PART OF LOT 16, NOW LOT 16A
1990	CLARK	DOROTHY BRYANT			MB	83	629	BLACKBERRY DISTRICT OF HENRY COUNTY, 1.098 ACRES
1990	CLARK	DOROTHY BRYANT			MB	83	630	BLACKBERRY DISTRICT OF HENRY COUNTY, 11.76 ACRES
1990			RICKY LEE		MB	83	642	NORTH SIDE OF SR #687, BLACKBERRY DISTRICT OF HENRY COUNTY, 7.27 ACRE TRACT
1990	CLARK	ANNEICE RAE			DB	519	481	BLACKBERRY DISTRICT OF HENRY COUNTY, 2.4321 ACRES, STATE ROUTE #687
1990			KENNETH R.					
1990	CLARK		JENNIFER P.		DB	525	606	SITUATED ON THE NORTHWEST SIDE OF STATE ROUTE #663 MARTINSVILLE DISTRICT OF HENRY COUNTY, TRACT 1, 1.659 ACRES
1990			LARRY M.					
1990	CLARK		LAURA E.		DB	528	244	IRISWOOD DISTRICT HENRY COUNTY, LOT 35, SECTION "O", THE CHATMOSS CORPORATION SUBDIVISION
1978			JOHN D.		MB	84	378	IRISWOOD DISTRICT OF HENRY COUNTY, 18.242 ACRES
1991	CLARKE							

56⁸

KEY

A. S. E. — Appraisal and Settlements of Estates
 B. P. — Blue Prints or Plat Books
 B. S. — Supervisors Books
 C. C. O. — County Court Orders

C. L. O. — Common Law Orders
 D. B. — Deed Books
 P. E. — Partition of Estates
 R. — Road Files
 S. — Surveyors Books

INDEX TO MAPS and ROADS
 HENRY COUNTY, VIRGINIA

YEAR	SURNAME	ABCDEFGHIJ	IJKLMNOP	QRSTUVWXYZ	BOOK OR FILE	Volume	Page	DESCRIPTION
91 91	CLARK	BERTIE D.	JAMES R.		MB	84	465	EAST AND WEST SIDES OF STATE ROUTE #993, REED CREEK DISTRICT OF HENRY COUNTY, TRACT 1, TRACT 2 AND THE J. P. DAVIS AND D. S. DAVIS CEMETARY LOT
91 91	CLARK			TRACY DEAN	DB	540	67	IRISWOOD DISTRICT OF HENRY COUNTY, STATE ROUTE #644
91 91	CLARKE	DONALD L.	KAY B.		DB	540	247	NORTH SIDE OF BEAVER RIDGE ROAD, MARTINSVILLE DISTRICT HENRY COUNTY, LOT 1, SEC #8, "COLLINSVILLE HIGHLANDS" SUBDIVISION
91 91	CLARK	DOROTHY BRYANT			MB	84	536	BLACKBERRY DIST HENRY COUNTY, 6.06 ACRES
91 91	CLARK	HARRY W. ELISA P.			MB	85	48	SOUTHEAST SIDE OF JOHN REDD BOULEVARD, COLLINSVILLE DIST. HENRY COUNTY, LOT 2, J. R. SMITH ESTATE SUBDIVISION
91 91	CLARK	GEORGE A.	MARGARET G.		MB	85	58	SOUTHEAST SIDE OF STONEWALL JACKSON TRAIL, IRISWOOD DIST. HENRY COUNTY, LOT 14, SECTION "V", THE CATMOSS CORPORATION SUBDIVISION
91 92	CLARK		JAMES L.	WALLACE D. RODNEY D.	DB	569	105	NORTHWEST SIDE OF SOUTH DANIELS CREEK ROAD, COLLINSVILLE DISTRICT OF HENRY COUNTY
91 92	CLARK		JAMES L.	WALLACE D. RODNEY D.	MB	85	228	SOUTHEAST SIDE OF STATE ROUTE #683, HORSEPASTURE DISTRICT HENRY COUNTY
92 92	CLARKE			RICHARD H., DEC. SARAH C., DEC. HWY		20	1-8	RIDGEWAY DISTRICT OF HENRY COUNTY, 2.41 ACRES, STATE ROUTE 687
92 92	CLARK			ROBERT B. PATRICIA H.	DB	574	720	SOUTH SIDE OF STATE ROUTE 687, BLACKBERRY DIST. HENRY CO. LOT 6, SEC "B", WILDWOOD ESTATES SUBDIVISION
91 92	CLARK	DONALD L.	JUDY M.		MB	85	363	WEDGEWOOD ROAD SR 1222 R C DISTRICT
92 92	CLARK		OSCAR C.		MB	85	526	REED CREEK DIST HENRY COUNTY, DRAINAGE EASEMENTS AND ROAD RIGHTS-OF-WAY
1992	CLARK	BOBBY LEE CONNIE HUFFMAN			HWY	20	49	REED CREEK DIST HENRY COUNTY, STATE ROUTE 606
1993 1993	CLARK	DAREN L.		THOMAS A.	DB	602	646	NORTHWEST SIDE OF PATSY AVENUE, COLLINSVILLE DIST HENRY COUNTY, LOT 5, SECTION "J", J.R. SMITH EST. SUB.
1993 1993	CLARK		KATHLEEN R.	ROBERT W., II	DB	606	261	NORTHEASTERLY SIDE OF BREEZEWOOD ROAD, COLLINSVILLE DIST. HENRY COUNTY, LOT 18, SEC NO 10 "COLLINSVILLE HIGHLANDS" SUBDIVISION
1993	CLARK	BETTY PACE			HWY	20	117	STATE ROUTE #660, MARTINSVILLE DIST. HENRY COUNTY, 380 SQUARE FEET MORE OR LESS
1993 1993	CLARK	DONALD LEAON, JR.	KERRI S.		DB	615	268	BLACKBERRY DIST HENRY COUNTY, 2.8544 ACRES, STATE ROUTE 666
1993 1993	CLARK		MILDRED JAMES		MB	86	325	PINE STREET AND PEACH COURT BLACKBERRY DIST HENRY COUNTY DRAINAGE EASEMENTS AND ROAD RIGHT OF WAY
1993 1993	CLARK		JASON E. LISA J.		MB	86	429	SOUTH SIDE OF STATE ROUTE #666, BLACKBERRY DIST. HENRY COUNTY,, PART OF LOT 1, 0.787 ACRE
1994 1994	Clark		Marcus E.	Victoria G.	MB	86	581	Iriswood Dist., Henry Co., 5.5496 acres
1994 1994	Clark	Bobby L. Connie C.			DB	642	476	S/E side of SR 627, and on S/W side of SR 830, Blackberry Dist. Henry Co., Lot 2, Sec B., Otis Joyce S/D
1994 1994	CLARK	DOROTHY BRYANT			MB	87	37	BLACKBERRY DIST. HENRY COUNTY 1.965 ACRES
1994 1994	CLARK		MARVIN E.	VICTORIA G.	MB	87	156	IRISWOOD DIST. HENRY COUNTY, 5.5496 ACRE, RUTH HAIRSTON SUBDIVISION
1994 1994	CLARK	GALILEE S.			MB	87	315	REED CREEK DIST. HENRY COUNTY, PARCEL "A"
1994 1994	CLARK			TERRELL CLIFFORD ESTATE	MB	87	297	NORTHWEST SIDE OF STATE ROUTE #672, REED CREEK DIST. HENRY COUNTY, TRACT 5A AND THE "GOODE CEMETERY" LOT
1994 1994	CLARK	AUDREY M.	LEON ALLEN		MB	87	441	NORTH SIDE OF STATE ROUTE #884, AND ON THE EAST SIDE OF STATE ROUTE 835, RIDGEWAY DIST. HENRY COUNTY, LOTS 38 THRU 60 AND 123
1995 1995	CLARK			WILLIAM DEAN TAMMY S.	MB	87	536	IRISWOOD DIST. HENRY COUNTY, PARCEL "A" 1.004 ACRES + STATE ROUTE 644
1995 1995	CLARK		JOSEPH D.	RHONDA K.	MB	87	622	NORTHEASTERLY SIDE OF WARRINGTON TERRACE REED CREEK DIST. HENRY COUNTY, LOT 18, SECTION 4, KINGS MOUNTAIN SUBDIVISION
1995 1995	CLARK			SHERRI M.	DB	679	94	NORTHEAST SIDE OF SUNSET DRIVE, COLLINSVILLE DIST. HENRY COUNTY, LOT 109 "FOREST ACRES SUBDIVISION"
1995 1995	CLARK	DAVID K.		SHARON T.	DB	680	763	NORTHWEST SIDE OF FERNDAL COURT, COLLINSVILLE DIST. HENRY COUNTY LOT 8, COLLINSVILLE HIGHLANDS, SUB.
1995 1995	CLARK	ELMER R. CYNTHIA P.			DB	697	125	NORTH SIDE OF STATE ROUTE 609, BLACKBERRY DIST. HENRY CO. PART OF LOT 7 AND ALL OF LOT 10, P. C. SPENCER SUBDIVISION
1996 1996	CLARK		RUTH PUCKETT		MB	88	795	NORTHWEST SIDE OF STATE ROUTE #698, BLACBKERRY DIST. HENRY COUNTY

KEY

A. S. E. — Appraisement and Settlements of Estates
 B. P. — Blue Prints or Plat Books
 B. S. — Supervisors Books
 C. C. O. — County Court Orders
 C. F. — Chancery Files

C. L. O. — Common Law Orders
 D. B. — Deed Books
 P. E. — Partition of Estates
 R. — Road Files
 S. B. — Surveyors Books

INDEX TO MAPS and ROADS
 HENRY COUNTY, VIRGINIA

8151. Permaplex Index No. 2. Made by Hall & McChesney Inc, Syracuse, N. Y.

Slod by J. P. Bell Company, Lynchburg, Va.

YEAR	SURNAME	PARTY						BOOK OR FILE	Volume	Page	DESCRIPTION
		ABCDEF GH	IJKL MN	OP	QRSTU	VWXY Z					
1780	Cloud				Isaac			S B	1	129	167 A on Elk's Creek
1780	Cloud				Jesse			S B	1	191	380 A on south side of Smith River
1780	Cloud				Isaac			S B	1	195	113 A on branches of Elk's Creek
1780	Cloude					William		S B	1	197	196 A on branches of Elk's & Turkey Cook Creeks
1782	Cloud et als				Isaac			S B	1	221	Part interest in 313 A on Fall Creek a branch of Dan River
1782	Cloud				Isac			S B	1	260	101 A on Blue Ridge including some of the branches of Squirrel Creek
1782	Cloud et als				Joseph			S B	1	277	Part interest in 300 A south side of South Fork of Squall Creek a branch of Dan River

KEY

A. S. E. — Appraisement and Settlements of Estates
 B. P. — Blue Prints or Plat Books
 B. S. — Supervisors Books
 C. C. O. — County Court Orders
 C. F. — Chancery Files

C. L. O. — Common Law Orders
 D. B. — Deed Books
 P. E. — Partition of Estates
 R. — Road Files
 S. B. — Surveyors Books

INDEX TO MAPS and ROADS

HENRY COUNTY, VIRGINIA

815L Permaplex Index No. 2. Made by Hall & McCheaney Inc, Syracuse, N. Y.

Slod by J. P. Bell Company, Lynchburg, Va.

YEAR	SURNAME	PARTY				BOOK OR FILE	Volume	Page	DESCRIPTION
		ABCDEFGHIJ	KLMNO	OPQRSTU	VWXYZ				
1893	Coan		Mary A John O			D B	26 204	MAGNOLIA, DOUGLASS CHURCH & ALMOND ST. 15 lots in Town of Ridgeway	
1900	Coan		John			D B	30 460	3 A 2 roods & 15 poles Henry County on waters of Marrowbone Creek	
1905	Coan et al	George W	Loula M			D B	33 276	Part interest in lot on west side of Jones Street in Town of Martinsville	
1909	Coan et al	George W	Lula B			D B	34 360	117 $\frac{1}{2}$ A known as Sheffield Mill tract in Henry County on Marrowbone Creek	
1911	Coan	George W	John O Jr) Lula M			D B	35 78	For Right of Way in Henry County of N C & Va Railway Co in Ridgeway	
1926	Coan		Estate John O /			B P	7 10	198 acres at Ridgeway	
1965	Coan		John O's Estate			B P	28 63	2 acres, St. Rt. 87, Town of Ridgeway	
1969	Coan		John O's Estate			B P	41 38	Property, Rte #87, Ridgeway Dist.	

KEY

A. S. E. — Appraisal and Settlements of Estates	C. L. O. — Common Law Orders
B. P. — Blue Prints or Plat Books	D. B. — Deed Books
B. S. — Supervisors Books	P. E. — Partition of Estates
C. C. O. — County Court Orders	R. — Road Files
C. F. — Chancery Files	S. B. — Surveyors Books

INDEX TO MAPS and ROADS
HENRY COUNTY, VIRGINIA

8151. Permaplex Index No. 2. Made by Hall & McCheaney Inc. Syracuse, N. Y.

Printed by J. P. Bell Company, Lynchburg, Va.

YEAR	PARTY				BOOK OR FILE	Volume	Page	DESCRIPTION
	SURNAME	ABCDEFGHIJ	KLMNO	PQRSTUVWXYZ				
1828	Cobler		John		S B	1	499	35 A on south branches of Smith River
1867	Cobbler (Dec'd)		John		D B	17	8	227 A of land at Lower Wood bushes in Mullins Line in Henry County
1867	Cobbler			Sarah	D B	17	8	Dower Tract 77 A at Lower Wood bushes in Mullins Line in Henry County
1932	Cobler			W Christine	B P	1	256	6.4 A exchange in property near Figsboro Reed Creek District Henry County
1964	Cobbler		Janet B. Johnnie M.		B P	25	20	14, 894 acres, St. Road #743 R. C. Dist.
1965	Cobler	Helen S.	Lewis E.		B P	29	70	Lots 43,44,45,46,Sec.A, Stone Plantation, H. P. Dist.
1967	COBBLER	EDGAR N.	Lois E.		B P	36	52	Lot #1, BLK 6, SEC., B. SHANNON HILLS, RIDGEWAY DIST.
1972	Cobbler	Gracie T. Herbert L.			M B	52	50	0.67 acres nr St. Rt. 762 Henry County
1972	Cobler	Dannie O.	virginia Y.		M B	53	86	Lot # 8; Winford Hills S/D, Reed Creek Dist.
1978	Cobbler	George W. Jr.	Kathy N.		M B	70	02	Lot 15 Sec B St. Rt. 698 Blackberry Dist.
1978	Cobler	Deborah H.	Ronnie C.		M B	70	10	Lots 14, 15, 16 Sec C Gaynor Hgts. s/d Martinsville Dist.
1978	Cobbler	Edgar N.	Lois E.		M B	70	123	Lot 5-A, 5-B Sec D. Ridgeway Dist.
1979	Cobler		John Robert		MB	81	722-723	Lot 15A and Lot 15B, Collinsville, Martinsville District
1986	Cobbler		Jessie Emory, etals		HWY PB	16	88	St. Rt. 641, Ridgeway District, Virginia Highway Comm.
1986	Cobler		Mattie S. Thomas B.		HWY	17	28	St. Rt. 606, Reed Creek District, Virginia State Highway
1988	COBLER		MATTIE S. & THOMAS B.		HWY	17	228	SR 606, and 57 HENRY COUNTY
1989	COBLER		PAMELA R. ROBERT ALLEN JR.		MB	83	522	SOUTHERLY SIDE OF TURNER ASHBY ROAD, IRISWOOD DISTRICT OF HENRY COUNTY, LOTS 33 AND 34, SEC "N"
1991	COBLER	CURTIS R.	VICKIE L.		DB	561	749	NORTHERLY SIDE OF STATE ROUTE 748 AND ON THE WESTERLY SIDE OF A ROAD SPACE, BLACKBERRY DIST HENRY COUNTY LOTS 33 34 35 AND 36
1992	COBLER		JOHN R., JR. LAURA P.		MB	85	199	EASTERLY SIDE OF STATE ROUTE #793, HORSEPASTURE DISTRICT OF HENRY COUNTY, PARCEL "A", 5.205 ACRES
1992	COBLER	DANIEL P. BETTY G.			DB	567	553	NORTHEAST SIDE OF STATE ROUTE 627, BLACKBERRY DIST. HENRY COUNTY, LOTS 11, 12, 13, 14, 15 AND 16
1994	COBBLER		JONATHAN D. RUTH J.		DB	655	27	SOUTHEAST SIDE OF STATE ROUTE #655, REED CREEK DIST. HENRY COUNTY, PART OF LOTS 29 30 31 32 AND 33, HENRY S. AND EVA B. EANES PROPERTY
1995	COBLER	CURTIS R.	VICKIE L.		MB	88	183	COLLINSVILLE DIST. HENRY COUNTY, LOT 2-A AND 3
1996	COBLER	CLAUDE A.			MB	88	418	BLACKBERRY DIST HENRY COUNTY, DRAINAGE EASEMENTS AND ROAD RIGHTS OF WAY
1996	COBLER	CURTIS R.	VICKIE B.		MB	88	645	NORTH WEST SIDE OF CLEMENTS DRIVE, REED CREEK DIST. HENRY LOTS 1A AND 2B
1996	COBLER	CURTIS R.	VICKIE B.		MB	88	679	NORTHWEST SIDE OF CLEMENTS DRIVE, REED CREEK DIST. HENRY COUNTY, LOT 1A

KEY

A. S. E. — Appraisal and Settlements of Estates	C. L. O. — Common Law Orders
B. P. — Blue Prints or Plat Books	D. B. — Deed Books
B. S. — Supervisors Books	P. E. — Partition of Estates
C. C. O. — County Court Orders	R. — Road Files
C. F. — Chancery Files	S. B. — Surveyors Books

INDEX TO MAPS and ROADS
HENRY COUNTY, VIRGINIA

8151. Permadox Index No. 2. Made by Hall & McChesney Inc, Syracuse, N. Y.

Slod by J. P. Bell Company, Lynchburg, Va.

YEAR	PARTY				BOOK OR FILE	Volume	Page	DESCRIPTION
	SURNAME	ABCDEFGHIH	IJKLMNO	PQRSTUVWXYZ				
1788	Cole			Walter K	S B	1	355	1040 A on both sides of Marrowbone Creek
1841	Cole			John T	S B	1	503	190 A on waters of Turkey Cock Creek
1841	Cole			John T	S B	1	504	21 A on waters of Turkey Cock Creek
1888	Cole (By Exrx)			N C	D B	23	612	281 1/2 A on Howland's Ford and Marrowbone Creek Henry Co
1896	Cole			Eliza & B	S B	2	17	Lot No 62 in Western Suburb of Martinsville
1965								
1970	COLE	ET ALS		HELEN H.	B P	44	51	LOT, RTE #679, HORSEPASTURE DIST.
1972	Cole			George W. Helen H.	M B	52	81	Lot 4-A, Finley Drive, Ridgeway Dist.
1972	Coles			Lucy H. William T.	M B	52	84	0.40 acres St Rt 772, Iriswood Dist.
1970								
1973	COLE			DENNIS CARL JEANNE BAKER	M B	57	24	PART OF LOT 4 & 5 BLK 3 SEC 2 MARROWBONE HGTS S/D/
1972								
1978	COLE			JAMES W. YVONNE M.	M B	57	46	LOT 2 ST RT 57 IRISWOOD DISTRICT
1974								
1974	Cole			Barbara M James R	M B	61	113	Lot 3 Sec 1 Indian Hills in Iriswood District
1976				George W.				
1976	Cole			Helen H.	M B	65	8	Property Finley Dr. Ridgeway Dist.
1976				Billy J.				
1976	Cole			Judy J.	M B	65	32	Lot 33 & 20 Sec G Villa Hgts. Corp Msville Dist
1979								
1979	Cole			Cecil D. Vivian W.	M B	71	140	Lot 11 Sec 3 Sedgefield Drive H. P. District
1979								
1979	Cole			Michael A. Sandra P.	M B	72	08	Lot 30 Holland Circle Iriswood Dist.
1979								
1979	Cole, SR.			Barbara M. James R.	M B	72	13	Lot 14 Sec M Jeb Stuart Rd. Iriswood Dist.
1982								
1983	Cole			Maize W. W.	MB	77	103	Lots 1A, 1B, 1C, 1D and 20 ft. of Right of Way Martinsville District
1983								
1983	Cole			Charles H., Jr.	DB	362	370	St. Rt. 606, George M. David Sub., Reed Creek Dist.
1983	Cole			Basley Ray	MB	78	147	St. Rt. 622, Parcel A 2.792 acres, Ridgeway District
1983								
1983	Cole			Basley Ray	MB	78	147	
1984				Louise Bevan				
1984	Cole			Charles H., Jr.	HWY PB	16	38	St. Rt. 606, Right of Way, Reed Creek District, Virginia State Highway
1988								
1988	COLES			BOBBY LEWIS JANICE THOMAS	DB	480	605	NORTHWESTERLY SIDE OF PASADENA KNOLLS, IRISWOOD DISTRICT OF HENRY COUNTY, LOT 11
1991								
1991	COLE			DANNY L. LINDA C.	DB	558	202	WEST SIDE OF ROUND HILL DRIVE, COLLINSVILLE DIST. HENRY COUNTY, LOT 3, BLOCK 1, WOODLAND HEIGHTS SUB.
1992								
1992	COLES			MELVA E. ROBERT T.	MB	85	258	EAST SIDE OF STATE ROUTE 647, IRISWOOD DISTRICT HENRY COUNTY, TRACT "3-A"
1992								
1992	COLE			DAVID ALLEN CAROLYN S.	MB	85	442	SOUTHEAST SIDE OF STATE ROUTE 970, RIDGEWAY DIST. HENRY COUNTY, LOT 2 0.574 ACRE
1992								
1992	COLE			MONICA L. RODNEY L.	DB	583	474	NORTHEAST SIDE OF CARRIAGE COURT RIDGEWAY DIST HENRY COUNTY, LOT 2, BLOCK "3" HUNTINGTON HILLS SUBDIVISION SEC ii
1992								
1992	COLES			JOHN F.	DB	588	399	NORTHWEST SIDE OF STATE ROUTE 772, IRISWOOD DIST. HENRY OUNTY, PARCEL "A", 0.490 ACRE
1992								
1992	COLE			MICHAEL A. PATSY M.	MB	85	665	SOUTH END OF STATE ROUTE 786, IRISWOOD DIST HENRY CO. PARCEL "A", 1.160 ACRES
1993								
1993	COLES			EDNA VENITA JAMES FRANCIS	MB	86	126	NORTHEAST SIDE OF STATE ROUTE 620, IRISWOOD DIST HENRY COUNTY, LOT "A", 0.805 ACRES
1993								
1993	COLES			EDNA VENITA JAMES FRANCIS	MB	86	190	NORTHEAST SIDE OF STATE ROUTE 620, IRISWOOD DIST HENRY COUNTY, LOT "A"
1993								
1993	COLES			EDNA VENITA JAMES FRANCIS	MB	86	476	NORTHEAST SIDE OF STATE ROUTE #620, IRISWOOD DIST. HENRY COUNTY, LOT "A", 0.805 ACRE
1994								
1994	COLE			JESSE D. TRINA L.	DB	659	660	SOUTHEAST SIDE OF STATE ROUTE #622, RIDGEWAY DIST. HENRY COUNTY LOT 12
1995								
1995	COLES			CARRIE L. JESSIE H.	DB	684	428	SOUTH SIDE OF ROSEWOOD AVENUE, COLLINSVILLE DIST. HENRY OUNTY, LOTS 9 10 11 AND 12 BLOCK "C", THE H. M. AND ANNIE F. TURNER SUB.

KEY

A. S. E. — Appraisalment and Settlements of Estates	C. L. O.—Common Law Orders
B. P. — Blue Prints or Plat Books	D. B. —Deed Books
B. S. — Supervisors Books	P. E. — Partition of Estates
C. C. O.— County Court Orders	R. — Road Files
C. F. — Chancery Files	S. B — Surveyors Books

INDEX TO MAPS and ROADS

HENRY COUNTY, VIRGINIA

8151. Permaplex Index No. 2. Made by Hall & McChesney Inc, Syracuse, N. Y.

Slod by J. P. Bell Company, Lynchburg, Va.

YEAR	PARTY				BOOK OR FILE	Volume	Page	DESCRIPTION
	SURNAME	ABCDEFGHIJ	KLMNO	PQRSTUWXYZ				
1788	Coleman			Patrick	S B	1	355	40 A on branches of Jacks Creek
1841	Coleman			Skelton	B P	1	334	66½ A on Salt Lug Branch
1899	Coleman			Victoria	D B	30	349	Dower 35½ A in Henry County on waters of Horsepasture Creek
1899	Coleman (Estate)		Q N		D B	30	349	Tract of land in Henry County on waters of Horse-pasture Creek
1921	Coleman			T C	B P	2	26	7 lots on Pine & Main Streets in Town of Ridgeway & 7 lots on Horsepasture Road
1956	Coleman	George W.			B P	8	71	P lot 5 T.G.Burch property in Reed Creek District
1957	Coleman et al		Lucy Woody (Mrs)		B P	10	57	1.359 acres near Bassett
1961	Coleman et al		William S.		B.P.	18	21	Prop, St. Rd. 686, in Ridgeway Dist.
1963	Coleman		Troy		B.P.	21	82	1.5 acres, H.P. Dist
1963	Coleman		Jerry L. Shirley H.		B.P.	22	80	Pt. lot 20, E. B. Lennox Sub. Div. R.C. Dist
1963	Coleman		Troy		B P	23	23	1.5 acres, Joseph Lonnie Coleman et ux prop, H.P. Dist
1954	Coleman		Q.N's heirs		B P	24	99	86 acres, near Spencer on St. Rd. 698, H.P. Dist
1964	Coleman		Curtis Robert, Jr.	Mildred S.	B P	27	6	Lots 109, 110, Glenn Court Subdiv. No. 3 Ridgeway Dist.
1965	Coleman		John		B P	30	69	Lots A and B, St. Rt. 629, H. P. Dist.
1967	COLEMAN		NANCY B.	WIN D.	B P	35	35	1.087 ACRES, RTE #688, RIDGEWAY DIST.
1967	Coleman	Henry L.	Nancy L.		B P	37	34	0.58 Acre, Reed Creek Dist
1969	Coleman	Daniel W.			B P	41	70	0.46 Acres, Horsepasture Dist.
1971	COLEMAN	ABBIE A. GEORGE W.			B P	47	78	VARIOUS LOTS, N. DANIEL CREEK RD., RTE #609
1972	Coleman, Jr.		Sam Abe		M B	51	75	Lot 8 & 9 Thomas D. Blackwell Sr. S/D, Blkberry Dist.
1972								
1973	Coleman	Abbie A. George			M B	54	20	0.458 Acres N. Daniels Creek Rd., Reed Creek Dist.
1973	COLEMAN	ABBIE			M B	56	26	0.376 ACRE REED CREEK DISTRICT
1973	COLEMAN	CHARLES E.			M B	56	87	2 LOTS REED CREEK DISTRICT
1973	COLEMAN		SAMUEL P.		M B	57	53	PROPERTY RIDGEWAY DIST
1974	Coleman	George W Jr	Vicki D		M B	59	42	Lot 66 Longview Dev St Rte 732 in Martinsville Dist
1973								
1974	Coleman et al	Harold William			M B	59	65	73.217 Acres St Rte 665 in Reed Creek District
1975								
1976	COLEMAN		MICHAEL A.		M B	64	7	13-B ST RT 665 REED CREEK DISTRICT
1976	Coleman	David T.	Julia G.		M B	64	106	1.70 acres rt 688 Ridgeway District
1976	Coleman	David T.	Julia G.		M B	64	124	porperty Ridgeway District
1976	Coleman		Maxine M. Roy D.		M B	65	118	Lot Msvilla Dist
1977	Coleman, jr.	George W.	Vicki D.		M B	67	131	Lot 7 Sec 3 Beaver Ridge Rd. Martinsville Dist.
1977	Coleman	Eddie L.	Vicki D.		M B	67	131	Parcel A St. Rt. 692 H P Dist.
1977	Coleman	Maxine M.	Roy D.		M B	68	24	Parcel A St. Rt. 658 Msvilla Dist.
1978	Coleman	David Thomas	Sharon T.		M B	70	51	Lot 26 Blk A Forest Hill Dr. Martinsville Dist.
1978	Coleman	Gloria Rebecca F.	Troy D.		M B	70	69	Lot 2 & Part Lot 1 Blk r Wilson Avenue Ridgeway Dist.

KEY

A. S. E. — Appraisal and Settlements of Estates
 B. P. — Blue Prints or Plat Books
 B. S. — Supervisors Books
 C. C. O. — County Court Orders
 C. F. — Chancery Files

C. L. O. — Common Law Orders
 D. B. — Deed Books
 P. E. — Partition of Estates
 R. — Road Files
 S. B. — Surveyors Books

INDEX TO MAPS and ROADS

HENRY COUNTY, VIRGINIA

8151. Permaflex Index No. 2. Made by Hall & McChesney Inc, Syracuse, N. Y.

Slod by J. P. Bell Company, Lynchburg, Va.


YEAR	PARTY			BOOK OR FILE	Volume	Page	DESCRIPTION
	SURNAME	ABCDEFGHIJ	KLMNOPQRSTUVWXYZ				
1979							
1979	Coleman	David Thomas		M B	73	59	Tract 1 (1.119 acres) St. Rt. 653 Blackberry Dist. Martinsville District
1980	Coleman	George W., Jr.	Vickie D.	MB	74	106	Lot 16 Sec 5 Homestead Trail Collinsville Highland Sub.
1980	Coleman	Curtis Neal	Ruth W.	MB	75	20	Lot 7 Sec M. Jeb Stuart Road Iriswood Dist.
1980	Coleman	George W., Jr.	Vicki D.	MB	75	36	Lot 16 Sec. 5 Homestead Trail Martinsville Dist.
1981	Coleman	George W.		DB	334	624	Lot 6A, 6B, and 6C Blackberry District
1981	Coleman	Charles E. Mary J.		MB	76	1	St. Rt. 665 Parcels A, B, C and D Reed Creek District
1982	Coleman		William S	MB	76	128	Lots Coralee Street Ridgeway District
83	Coleman	David T.	Rebecca S.	DB	360	374	Lot 50 John R. Smith Sub., First Street, Martinsville District
83	Coleman	Henry L.		MB	78	05	Property #62, Right of Way Reed Creek APCO
83	Coleman	Howard C.	Sandra T.	DB	367	71	Lot 3-A, St. Rt. 665, Reed Creek District
83	Coleman		Metta L.	MB	78	97	Parcels, Horsepasture District
83	Coleman	Charles E. Jean J.		DB	368	756	St. Rt. 665, 0.171 acre, Parcel A, Reed Creek District
82	Coleman	Louise F.	R. L.	MB	76	151	Wall Street, Drainage Easements and Right of Way in Blackberry District
84	Coleman	Gladys F.		MB	80	108	St. Rt. 692, Parcel A 3 acres in Horsepasture District
85	Coleman	Howard C.	Sandra T.	DB	406	487	St. Rt. 665, Parcel A 3.521 acres, Reed Creek District
85	Coleman	Jennifer T. Jonathan M.		MB	81	1379-1381	St. Rt. 108, Tract 1, Reed Creek District
86	Coleman	George W., Jr.	Vicki D.	DB	423	106	Lot 16, Sec. 5, Homestead Trail, Collinsville, Martinsville District
88	Coleman, Jr.		Sam Abe Shirley S.	Hwy MB	18	38	Blackberry District, State Route 609
88	Coleman	Henry L. Nancy L.		DB	490	304	Northwest side of SR #890, Reed Creek District
89	COLEMAN	JERRY LEE SHIRLEY HUNDLEY		DB	514	111	NORTHWEST SIDE OF COLUMBUS DRIVE, BLACKBERRY DISTRICT OF HENRY COUNTY, TRACT 2A 1.00 ACRE
90	COLEMAN	CRYSTAL RENEE RICHARD LEE		DB	581	489	NORTHEAST SIDE OF GLENDALE COURT REED CREEK DISTRICT HENRY COUNTY, LOT 9, SECTION "A"
89	COLEMAN	(MOBILE HOME PARK FOR) CHARLES E. MARY J.		MB	84	166	REED CREEK DISTRICT OF HENRY COUNTY, 3.54 ACRES
90	COLEMAN	CHARLES E.		MB	84	197	REED CREEK DISTRICT OF HENRY COUNTY, 2.09 ACRES
90	COLEMAN	GEORGE W., JR.	VICKI D.	MB	84	334	SOUTHWEST SIDE OF STONEWALL JACKSON TRAIL, IRISWOOD DISTRICT OF HENRY COUNTY, LOT 27R, SECTION "V", THE CHATMOSS CORPORATION SUBDIVISION OFF THE SOUTHWESTERLY SIDE OF STATE ROUTE 771, RIDGEWAY DIST, HENRY COUNTY
91	COLEMAN	NANCY B. SAMUEL P.		MB	84	555	HORSEPASTURE DISTRICT OF HENRY COUNTY, PARCEL "A", 1.00 ACRE
91	COLEMAN	ROBERT L. SHARON J.		MB	84	617	SOUTHWEST SIDE OF STATE ROUTE 674, REED CREEK DISTRICT HENRY COUNTY, NOW DESIGNATED PARCEL NO. 3A
92	COLEMAN	DAVID THOMAS, SR. REBECCA S.		MB	85	815	HORSEASPTURE DISTRICT OF HENRY COUNTY, 0.5588 ACRE
1992	COLEMAN	CHARLIE L. MARGARET W.		DB	571	350	HORSEPASTURE DIST HENRY COUNTY, PARCEL "A", 1.00 ACRES +
1992	COLEMAN	ROBERT L. SHARON J.		MB	85	426	
1993	COLEMAN	LISA J.		DB	599	644	NORTHWEST SIDE OF STATE ROUTE 674, BLACKBERRY DIST. HENRY COUNTY, LOT 2
1992	COLEMAN	JERRY LEE SHIRLEY HUNDLEY		DB	597	606	NORTHWEST SIDE OF COLUMBUS DRIVE, BLACKBERRY DIST HENRY COUNTY, TRACT "2A"
1993	COLEMAN	SAMUEL J. SHIRLEY S.		DB	621	615	IRISWOOD DIST. HENRY COUNTY, STATE ROUTE 777
1994	COLEMAN	DEBRA N. JOHN C.		DB	649	271	EAST SIDE OF LACKEY COURT, COLLINSVILLE DIST. HENRY COUNTY, LOT 7, 11,067 SQ. FT.
1994	COLEMAN	GLENDA P. TIMMY L.		DB	649	217	NORTHERLY SIDE OF STATE ROUTE 886, REED CREEK DIST. HENRY COUNTY, TRACT 1

KEY

A. S. E. — Appraisement and Settlements of Estates
 B. P. — Blue Prints or Plat Books
 B. S. — Supervisors Books
 C. C. O. — County Court Orders
 C. F. — Chancery Files

C. L. O. — Common Law Orders
 D. B. — Deed Books
 P. E. — Partition of Estates
 R. — Road Files
 S. B. — Surveyors Books

INDEX TO MAPS and ROADS
HENRY COUNTY, VIRGINIA



8151. Pergaflex Index No. 2. Made by Hall & McChesney Inc, Syracuse, N. Y.

Stod by J. P. Bell Company, Lynchburg, Va.

YEAR	SURNAME	PARTY			BOOK OR FILE	Volume	Page	DESCRIPTION
		ABCDEFGHIJ	KLMNO	PQRSTUVWXYZ				
1779	Colliar		John		S B	1 73	336 A on branches of Fishing Fork Of Leatherwood Creek	
1782	Colliar			Richard	S B	1 246	292 A on both sides of Spoon Creek	
1787	Colliar			Richard	S B	1 344	100 A on both sides of South Fork of North Mayo River	
1787	Colliar			Richard	S B	1 344	100 A both sides of Spoon Creek	
1994							NORTHEAST SIDE OF WESTWOOD COURT BLACKBERRY DIST.	
1994	COLLIER		JACK G.	VELMA M.	DB	654 380	HENRY COUNTY, LOT 8 1/2, OF WESTWOOD ACRES SUB. FOR PATRICK HENRY INVESTMENT COMPANY	

KEY

A. S. E. — Appraisal and Settlements of Estates	C. L. O.— Common Law Orders
B. P. — Blue Prints or Plat Books	D. B. — Deed Books
B. S. — Supervisors Books	P. E. — Partition of Estates
C. C. O.— County Court Orders	R. — Road Files
C. F. — Chancery Files	S. B — Surveyors Books

INDEX TO MAPS and ROADS
HENRY COUNTY, VIRGINIA

8151. Permaplex Index No. 2. Made by Hall & McChesney Inc, Syracuse, N. Y.

Printed by J. P. Bell Company, Lynchburg, Va.

YEAR	PARTY				BOOK OR FILE	Volume	Page	DESCRIPTION
	SURNAME	ABCDEFGHIJ	IKLMNO	PQRSTUVWXYZ				
1779	Cooper			Thomas	S B	1	76	450 A on branches of Leatherwood Creek
1790	Cooper			Thomas	S B	1	375	420 A on both sides of Beaver Creek 308 A on waters of Reedy Creek & Daniels Creek & Smith River
1791	Cooper			Thomas	S B	1	419	348 A on branches of Reedy & Daniels Creeks
1791	Cooper			Thomas	S B	1	419	95 A on both sides of Little Marrowbone Creek
1792	Cooper			Thomas	S B	1	424	110 A on branches of Little Marrowbone Creek
1795	Cooper			Thomas	S B	1	346	11.55 acres & 2 acres in H. P. Dist.
1954	Cooper etal	A. W.			B P	15	34	Lot 4, Sam Gusler Sub. Div. H. P. Dist.
1961	Cooper	George L.	Kathleen A.		B P	19	22	Lot 2, Sam Gusler Sub. Div. H. P. Dist.
1962	Cooper		Lena E.	William B.	B P	19	67	Lot #9, SEC. A., CAMP BRANCH PLANT. IRISWOOD DIST.
1968	Cooper	Ernest Jerry Joy W.			B P	38	67	Lot 7 Sec B Sanville St Sanville Hgts. S/D Blk Dist
1972	Cooper	Brady Wl	Linda C.		M. B.	50	53	7.72 ACRES IN HORSEPASTURE DISTRICT
1973	COOPER	ET AL	CHALMER C		M. B.	56	42	Lot 25 Sec T Camp Branch Hills S D in Iriswood District
1974	Cooper		Thomas Melvin	Marie Spencer	M B	59	75	Private Drive & St. Rt. 919, Tracts A, B, and C, Blackberry Dist.
1985	Cooper		Janice M.	Mark S.	DB	398	203	St. Rt. 672, Pt. Lot 5, Sec. B., George T. Ramsey Estate Sub, Reed Creek District
1985	Cooper	Elizabeth S.	William B.		DB	399	74	Lot 1 and Pt. Lot 2, Sec. 4, Collingwood Place, Laurel Lane, Martinsville District
1985	Cooper	G. Wayne			DB	401	543	St. Rt. 108, Lot 12, Sec. B, Reed Creek Dev. Corp. Sub., Reed Creek District
1987	Cooper	Gary K.	Kathy J.		MB	82	938-939	NORTHWESTERLY SIDE OF PLEASANT DRIVE, BLACKBERRY DISTRICT OF HENRY COUNTY, LOT 25, PLEASANT GROVE SUB
1988	COOPER		MONTE L. & SHEENA M.		DB	473	661	IRISWOOD DISTRICT OF HENRY COUNTY BEING A PORTION OF TRACT "C"
1988	COOPER		JAMES SHARON KENNETH & GRANT		DB	479	675	NORTHERLY SIDE OF SR #739, STANLEYTOWN, REED CREEK DISTRICT OF HENRY COUNTY LOT 22. STANLEYTOWN SUB.
1988	COOPER		WILLIAM E. WILLIE B.		DB	485	43	PARCEL "C-2", IRISWOOD DISTRICT
1989	COOPER		SHARON GRANT JAMES KENNETH		DB	489	93	IRISWOOD DISTRICT OF HENRY COUNTY, PARCELS A & B
1989	COOPER		MARIE SPENCER THOMAS MELVIN		MB	83	437-438	SOUTHEAST SIDE OF SR #619 AND ON THE SOUTHWEST SIDE OF "MURPHY OUTLET ROAD", IRISWOOD DISTRICT OF HENRY COUNTY
1990	COOPER	GLORIA J.			MB	84	1	SOUTHEAST SIDE OF VESTA VIEW LANE, TOWN OF RIDGEWAY DISTRICT OF HENRY COUNTY LOT 22
1989	COOPER	ERNEST JERRY	JOY W.		MB	83	397	SOUTHWEST SIDE OF BEAVER RIDGE ROAD, MARTINSVILLE DISTRICT OF HENRY COUNTY, LOT 6, SECTION 9, COLLINSVILLE HIGHLANDS SUBDIVISION
1990	COOPER		LESTIE D.		DB	523	210	MARTINSVILLE DISTRICT OF HENRY COUNTY SOUTHWEST SIDE OF LAUREL LANE, MARTINSVILLE DIST HENRY COUNTY, LOT 1, AND PARL OF LOT 2, SEC.#4
1990	COOPER		JAMES E.		MB	84	374-376	SOUTHEAST SIDE OF A PRIVATE DRIVE, NORTHERLY SIDE OF STATE ROUTE 919, BLACKBERRY DISTRICT OF HENRY CO. TRACT "A", TRACT "B" AND TRACT "C"
1991	COOPER	GERALD WAYNE	KARLA C.		DB	540	577	NORTHWESTERLY SIDE OF STATE ROUTE #704, REED CREEK DIST. HENRYCOUNTY, LOT 8 AND LOT 9, EDGAR M. OLIVER SUBDIVISION
1992	COOPER		MARK S. JANICE M.		DB	575	434	SOUTHWEST SIDE OF COLONIAL DRIVE, COLLINSVILLE DIST. HENRY COUNTY, LOT 3B, SECTION II, HIGHLAND FOREST
1992	COOPER	BRADY WILLIAM			MB	85	678	SOUTHWEST SIDE OF HILLTOP DRIVE, COLLINSVILLE DIST. HENRY COUNTY, LOT 2
1993	COOPER	BEVERLY REED	MARK STEPHEN		DB	599	172	
1995	COOPER	BRADY W., JR.			MB	88	50	

KEY

A. S. E. — Appraisement and Settlements of Estates
 B. P. — Blue Prints or Plat Books
 B. S. — Supervisors Books
 C. C. O. — County Court Orders
 C. F. — Chancery Files

C. L. O. — Common Law Orders
 D. B. — Deed Books
 P. E. — Partition of Estates
 R. — Road Files
 S. B. — Surveyors Books

INDEX TO MAPS and ROADS
HENRY COUNTY, VIRGINIA



8151. Permaplex Index No. 2. Made by Hall & McChesney Inc, Syracuse, N. Y.

Slod by J. P. Bell Company, Lynchburg, Va.

YEAR	PARTY				BOOK OR FILE	Volume	Page	DESCRIPTION
	SURNAME	ABCDEFGHIJ	KLMNO	PQRSTUVWXYZ				
1780	Copeland			Peter	S B	1	107	407 A on Beaver Creek Branches
1780	Copeland			Peter	S B	1	108	310 A on branches of Beaver Creek
1780	Copeland			Peter	S B	1	109	356 A on north side of Reedy Creek
1910	Copeland			Peter	B P	1	32	800 A on Smith River & Beaver Creek
1956	Copeland	E H	Mary H		B P	9	49	Lot 8 Block 1 Fieldale Dev Horsepasture District
1976				Paul Kenneth				
1976	Copeland			Harriet M.	M P	66	77	.53 acre Msville Dist

KEY

A. S. E. — Appraisal and Settlements of Estates	C. L. O. — Common Law Orders
B. P. — Blue Prints or Plat Books	D. B. — Deed Books
B. S. — Supervisors Books	P. E. — Partition of Estates
C. C. O. — County Court Orders	R. — Road Files
C. F. — Chancery Files	S. B. — Surveyors Books

INDEX TO MAPS and ROADS
HENRY COUNTY, VIRGINIA

8151. Permaplex Index No. 2. Made by Hall & McChesney Inc, Syracuse, N. Y.

Slod by J. P. Bell Company, Lynchburg, Va.

YEAR	SURNAME	PARTY				BOOK OR FILE	Volume	Page	DESCRIPTION
		ABCDEFGHIJ	KLMNO	PQRSTU	VWXYZ				
1779	Cox	Francis				S B	1	70	278 A on branches of Master Branch of Leatherwood Creek
1779	Cox				Russell	S B	1	71	674 A on both sides of Bold Branch of Leatherwood Creek
1780	Cox				Samuel	S B	1	134	400 A on Big Dan River near the Pinnacles
1780	Cox		James			S B	1	180	425 A on waters of Cascade Creek
1780	Cox		James			S B	1	181	293 A on Middle Creek
1790	Cox		James			S B	1	384	99 A on north branches of Smith River
1792	Cox				Tunstall	D B	8	218	Lot no 14 in Town of Martinsville
1792	Cox				Tunstal	S B	1	426	Lot no 14 in Town of Martinsville Va
1796	Cox		John			S B	1	447	26 A on south waters of Smith River
1812	Cox		John			S B	1	480	36 A on waters of Smith River
1815	Cox		John			S B	1	482	280 A on waters of Rameys Creek
1816	Cox		John			S B	1	480	26 A on south waters of Smith River
1904	Cox		Joseph C			D B	33	114	104 1/2 A in Henry County five miles south of Martinsville Va
1926	Cox		Ida J	Robert H		D B	46	366	0.13 of an A along Right of Way of Winston Salem District of Norfolk & Western Railway Company
1931	Cox (Estate)	Amelia A				B P	1	208	72.40 A on north side of State Highway Ridgeway Dist Henry County Va
1936	Cox	Ben F				B P	1	223	Right of Way for Transmission Line for Pinnacles Hydro Electric Project Danville Va
1941	Cox	Hattie Mae				(P B P D B	1 42	351 382	6.8 Acres Ridgeway District
1940	Cox	Anna E				(P B P D B	2 33	182 73	4 Lots in Horsepasture District
1940	Cox	Anna E				(P B P D B	2 33	279 73	4 Lots in Horsepasture District
1941	Cox	Hattie Mae				(P B P D B	2 42	412 382	6.8 A in Ridgeway District
1945	Cox	G L		R G		(P B P D B	3 55	72 66	6 Lots on State Road #108
1946	Cox	E T				(P B P D B	3 60	142 95	Lots in Ridgeway on Highway 220
1939	Cox			R B		B P	3	146	Situated in Town of Ridgeway Virginia
1945	Cox		J C			B P	3	182	Tract in Ridgeway District
1946	Cox	B.F.				B P	3	312	Property on hard surface road from Chestnut Knob to U.S.Rt.#220 in Ridgeway District.
1946	Cox		James C.			B P	3	330	Church & Cemetery lot on south side Rd.#87 from Leaksville to Ridgeway in Ridgeway District.
1947	Cox		Joe B.			B P	3	337	Southeast portion of Tract #4 James W.Angle sub-division Ridgeway District.
1950	Cox	George A				B P	4	304	One acre on Route 635 Ridgeway District
1948	Cox			R. G.		B P	4	333	Ten lots on Highway No.108 at Figsboro Reed Creek Dist.
1955	Cox	Dorthea V Daniel R				B P	7	122	.56 acre in Ridgeway District
1956	Cox	Grady S				B P	9	12	60.2 acres Ridgeway District
1956	Cox		Thomas J Robert B			B P	9	28	4.8696 acres in Town of Ridgeway
1956	COx	E T				B P	11	14	13 lots on Route 220 in Ridgeway District
1957	Cox		T J R B			B P	11	37	South property line in Ridgeway District
1957	Cox		T J			B P	11	58	South property line in Ridgeway District

KEY

A. S. E. — Appraisement and Settlements of Estates
 B. P. — Blue Prints or Plat Books
 B. S. — Supervisors Books
 C. C. O. — County Court Orders
 C. F. — Chancery Files

C. L. O. — Common Law Orders
 D. B. — Deed Books
 P. E. — Partition of Estates
 R. — Road Files
 S. B. — Surveyors Books

INDEX TO MAPS and ROADS

HENRY COUNTY, VIRGINIA

8161. Permaflex Index No. 2. Made by Hall & McChesney Inc, Syracuse, N. Y.

Slod by J. P. Bell Company, Lynchburg, Va.

YEAR	PARTY				BOOK OR FILE	Volume	Page	DESCRIPTION
	SURNAME	ABCDEFGHIJ	KLMNO	PQRSTUVWXYZ				
1951	Cox			T J	B P	11	61	5 tracts in Town of Ridgeway
1951	Cox	E. T.			B P	13	64	Various lots Ridgeway Dist.
1953	Cox		Joshua P.		B P	16	66	15 acres Ridgeway Dist.
1960	Cox		R. B.		B P	16	47	Lot in Town of Ridgeway
1962	Cox		J. C.		B.P.	21	22	4.2 acres, St. Rd. 622, Ridgeway Dist.
1963	Cox	Alfred Ray		Phyllis S.	B.P.	22	36	Lot 8, Blk D, Paul W. Bowles, M'ville Dist.
1962	Cox		Lillian Irene, Mrs/ Emmett Letcher/	Rita T.	B. P	23	57	Lots 1,2, Fisher Farm, St. Rd. #686, Ridgeway Dist
1964	Cox		Anna E.	P. S., Jr.	B P	26	68	12 lots, near Pleasant Grove Church H. P. Dist.
1963	Cox							Div. line lot 35, Sec. 1, Rich Acres, Ridgeway Dist.
1957	Cox		Jesse L.		B P	27	9	
1964	Cox		James D.		B P	27	20	2.22 acres, St. Rt. 632, Ridgeway Dist.
1965	Cox	Avner			B P	29	52	0.813 acres St. Rt. 641, Ridgeway Dist.
1965	Cox		Lucille John P.,		B P	30	74	Lot 2, Sec. A, Piedmont Realty Corp.
1965	Cox	Avner			B P	31	64	.813 acre St. Rt. 641, Ridgeway Dist.
1966	Cox		Vista M. Paul D.,		B P	31	67	P.lots 15,16,17,18, C. E. Ward et ux prop. H. P. Dist.
1966	Cox	Abner			B P	33	52	1.13 Acres, Ridgeway Dist.
1966	Cox		Letcher Emmett	Rita T.	B P	33	28	Tract, Ridgeway District
1966	Cox			T. J.	B P	33	10	Tract, State Route #87, Ridgeway
1967	Cox	GRADY S.			B P	35	24	TRACT, RIDGEWAY DIST.
1967	Cox	GRADY S.			B P	35	37	TRACT, RIDGEWAY DIST.
1967	Cox		MARY G. JOSEPH W.		B P	35	57	LOT #A, WILDWOOD AVE., MARTINSVILLE DIST.
1967	Cox	DOLLIE W.	JESSIE L.		B P	35	59	LOT #47, BLK 1, SEC. 2, CHATMOSS CT., MARTINSVILLE DIST.
1968	Cox	Grady S.			B P	38	64	Rte #642, Ridgeway Dist.
1968	Cox	Grady S.			B P	37	93	Property, Ridgeway Dist.
1969	Cox	Barbara H.	Joe S.		B P	42	47	1 Acres, Rte #782, Ridgeway Dist.
1969	Cox	et als	John D.		B P	42	50	22.1261 Acres, Rte #220, Ridgeway Dist.
1969	Cox	Avner			B P	8	40	Rte #642
1970	Cox		JAMES D.		B P	44	31	2.22 ACRE, RTE #632, RIDGEWAY DIST.
1970	Cox		THOMAS J.		B P	45	99	PROPERTY, RTE #632, RIDGEWAY DIST.
1971	Cox	BARBARA B.	JAMES FRANKLIN		B P	47	1	0.90 ACRE, RTE #692, HORSEPASTURE DIST.
1971	Cox	DELIA S. DOUGLAS RANDOLPH			B P	48	1	LOT #23X, SEC. G. VILLA HGTS, MSVILLE DIST.
1971	Cox	CONNIE B.	ROBERT G.		B P	49	39	LOT #8, PT LOT #9, AUGUSTA STREET, MARTINSVILLE DIST.
1972	Cox	Donald D.	Sanja M.		M. B.	50	15	Lot # 14, Dodson Acres, H.P. Dist, St Rt. 684
1972	Cox		JOHN D		M. B.	56	18	63.75 ACRES IN RIDGEWAY DISTRICT

KEY

A. S. E. — Appraisal and Settlements of Estates
 B. P. — Blue Prints or Plat Books
 B. S. — Supervisors Books
 C. C. O. — County Court Orders
 C. F. — Chancery Files

C. L. O. — Common Law Orders
 D. B. — Deed Books
 P. E. — Partition of Estates
 R. — Road Files
 S. — Surveyors Books

INDEX TO MAPS and ROADS
HENRY COUNTY, VIRGINIA

(73B)

20464H Permaflex Index No. 2. Made by Hall & McChesney Inc, Syracuse, N. Y.

Sold by J. P. Bell Company, Lynchburg, Va.

YEAR	PARTY				BOOK OR FILE	Volume	Page	DESCRIPTION
	SURNAME	ABCDEFGHIJ	KLMNO	PQRSTUVWXYZ				
1972	Cox			T. J.	M B	51	40	Property Ridgeway Dist, St Rt 948
1973	Cox			T. J.	M B	54	92	VARIOUS SURVEYS OF THE PROPERTY CONVEYED TO T. J. COX BY ROBERT R. COX ET ALS, RIDGEWAY DISTRICT
1973	Cox			JOHN D.	M B	56	18	PROPERTY, ALMA C. LAWRENCE RIDGEWAY DISTRICT
1974	Cox			Mary Alice W	M B	61	12	0.085 Acre Mattie W Stone prop in Blackberry District
1948	Cox			Hattie Mae	M B	63	18	Property Ridgeway District Henry County
1976	Cox	FRANCES F		WAITMAN	M B	64	93	PROPERTY BLAKCBERRY DISTRICT
1975	Cox			<i>073 Wayne</i>	<i>MB</i>	<i>62</i>	<i>74</i>	<i>Lot 35 Laurel Park Dev., Iriswood Dist</i>
1976	Cox			Robert G	M B	65	131	Lot 30 Greyson St. Msville Dist
1977	Cox			← Ollie O.	M B	68	13	St. Rt. 634 Ridgeway Dist.
1977	Cox			Avner	M B	68	52	56/100 acre Ridgeway District
1977	Cox			Avner	M B	68	49	.813 acre Ridgeway District
1977	Cox			Tony W.	M B	68	89	1.103 Acres St. Rt. 782 Ridgeway Dist.
1960	Cox			J. C.	M B	69	25	2 lots Ridgeway District
1978	Cox			Elaine G.	M B	70	22	2.22 acres St. Rt. 632 Ridgeway Dist.
1938	Cox			George A.	M B	70	76	66½ acres on Turkey Cock Creek Ridgeway Dist.
1978	Cox			John D. & Assoc.	M B	71	43	Tract 3-A, 15,647 acres Ridgeway Dist."
1979	Cox			Sidney L.	M B	71	63	Cemetary lot .452 acres being portion Lot 7, Iriswood District
1979	Cox			Linda F. Ronald L.	M B	71	87	Lot 39 Sec N Turner Ashby Rd. Iriswood Dist.
1979	Cox			Nettie C. William R.	M B	71	86	part of Lot 1 Ferndale Court Martinsville Dist.
1979	Cox			Irene M. Jesse Cox, Jr.	M B	73	105	Lots 6-A,6-B,7-A,7-B, Blackberry District
1981	Cox			Ellen P. James W., III	DB	340	29	Lot 11 Sec. 2 Parkwood Court Martinsville District
1983	Cox			Debra R. Barry Irvin	MB	77	82	St. Rt. 692 7.01 acres Horsepasture District
1983	Cox			George Avner Estate	MB	77	116	3 Tracts North and South Side of St. Rt. 642 Ridgeway District
1983	Cox			George C. Irene M.	DB	359	700	Lot a St. Rt. 838 Blackberry District
1978	Cox			Faye W. Thomas Edward	MB	77	149	Parcel D., Horsepasture District
1984	Cox			James F. Linda Anne Wilson	MB	79	45	33.06 acres Off St. Rt. 898 and 50' Road R/W Iriswood District
1984	Cox			Virgie Marie	MB	79	26	St. Rt. 782, 0.555+ acre and 0.581+ acre, Ridgeway District
1984	Cox			Juanita S.	MB	79	107	U. S. 220 and St. Rt. 948, Lots 4-8, O. D. Ford Property, in Martinsville District
1984	Cox			Faye W. Thomas E.	MB	80	65	Parcel E 4.15 Acres-Grassy Creek-Horsepasture Dist
1985	Cox			Ellen P. James W., III	DB	401	314	Lot 11 Sec, 2, Parkwood Court, Martinsville Dist.
1984	Cox			James F., Jr. Linda Anne	MB	81	955-957	Parcels A and B, Iriswood District
1985	Cox			Cindy Bary Mark D.	DB	405	543	St. Rt. 627, Lots 26-29, "Clyde Roy Lacy, Jr." Horsepasture District
1986	Cox			Letcher Emmett Rita T.	HY PB	16	117	St. Rt 641, Ridgeway Dist., Virginia Highway Comm.
1986	Cox			Carolyn D. Charles M.	MB	81	1904-1905	Parcel A, St. Rt. 687, Horsepasture Dist.

(748)

KEY

A. S. E. — Appraisal and Settlements of Estates
 B. P. — Blue Prints or Plat Books
 B. S. — Supervisors Books
 C. C. O. — County Court Orders
 C. F. — Chancery Files

C. L. O. — Common Law Orders
 D. B. — Deed Books
 P. E. — Partition of Estates
 R. — Road Files
 S. — Surveyors Books

INDEX TO MAPS and ROADS

HENRY COUNTY, VIRGINIA

20464H Permaflex Index No. 2 Made by Hall & McChesney Inc, Syracuse, N. Y.

Sold by J. P. Bell Company, Lynchburg, Va.

YEAR	PARTY				BOOK OR FILE	Volume Page	DESCRIPTION
	SURNAME	ABCDEFGH	IJKLMNO	PQRSTUVWXYZ			
87 87	Cox		Judy H. Wallace Wayne		MB	82 713-719	St. Rt. 641, Fisher Drive, Parcel 6-A, Ridgeway District
87 87	COX		RUTH R. feme sole		HWY	17 151-153	U.S. ROUTE 220, SR 685, RIDGEWAY DISTRICT
87 87	COX		LINDA L.		MB	82 1592-1595	NORTH SIDE OF SR #648, IRISWOOD DISTRICT, BEING PART OF TRACT #3
87 88	COX		CINDY BARY & MARK D.		MB	82 1716-1717	SR # 686, RIDGEWAY DISTRICT, PARCEL 3, LEADING OFF THE WESTERLY END OF SR #686
87	COX		RUTH R. FEME SOLE		HWY	17	
88 88	COX		BARRY IRVIN		MB	82 2046-2047	WEST SIDE OF SR #692, HORSEPASTURE DISTRICT, HENRY CO., 7.01 ACRE PARCEL
88 88	COX		JERRY H. WALLACE WAYNE		MB	82 1902-1903	SR # 641, RIDGEWAY DISTRICT, HENRY COUNTY, TRACT "6"
87 87	COX		CONNIE AGNEW WILLIAM RODNEY		DB	451 565	SOUTHEAST SIDE OF SR #666, BLACKBERRY DISTRICT OF HENRY COUNTY, PART OF TRACT 1, BLOCK 1
88 88	COX		DEBORAH BELL & JEFFREY DEAN		MB	82 2304-2305	SOUTHWEST SIDE OF A 50-FOOT RIGHT OF WAY OFF THE WEST SIDE OF SR #686, RIDGEWAY DISTRICT OF HENRY COUNTY
88 88	COX		DEBORAH BELL JEFFREY DEAN		MB	83 82	SOUTHWEST SIDE OF A 50-FOOT RIGHT OF WAY IN THE RIDGEWAY DISTRICT OF HENRY COUNTY, BEING PART OF THE 29.9 ACRE TRACT
88 88	COX		DEBORAH BELL JEFFREY DEAN		MB	83 127	S.W. SIDE OF A 50 FOOT RIGHT OF WAY & OFF THE WEST END OF ST RT 686 RIDGEWAY DISTRICT, HENRY CO., PARCEL 4
89 89	COX		HARRY G. MILDRED F.		MB	83 252	WEST SIDE OF SR #641, RIDGEWAY DISTRICT
89 89	COX		EDNA MARIE		MB	83 529	HORSEPASTURE DISTRICT OF HENRY COUNTY, 0.686 ACRES
90 90	COX		CHARLES M.		MB	84 204	SOUTHWEST SIDE OF STATE ROUTE #687, HORSEPASTURE DISTRICT OF HENRY COUNTY, PARCEL "A"
91 91	COX		JAMES R. NANCY B.		DB	561 536	SOUTHWEST SIDE OF AUGUSTA STREET, PARTLY IN COLLINSVILLE DISTRICT OF HENRY COUNTY, LOTS 13 14 AND 15 BLOCK "A"
91 91	COX		ROBERT G. REDA J.		MB	85 130	WEST SIDE OF STATE ROUTE 662, COLLINSVILLE DISTRICT OF HENRY COUNTY, BEING PART OF LOT 3
92 92	COX		JOHN TIMOTHY JUDY ANN MILES		DB	565 544	HORSEPASTURE DISTRICT OF HENRY COUNTY
92 92	COX		MARTHA A. R. KENNON		MB	85 223	NORTHWEST SIDE OF STATE ROUTE 887, HORSEPASTURE DISTRICT HENRY COUNTY
1992 1992	COX		CONNIS CALVIN MINNIE T.		HWY	19 264	STATE ROUTE 687, RIDGEWAY DISTRICT OF HENRY COUNTY
1978 1992	COX		T. J.		MB	85 506	RIDGEWAY DIST HENRY COUNTY, EAST AND WEST SIDES OF STATE ROUTE 632
1992 1992	COX		LINDA BASCONI RICHARD	KEITH	DB	591 64	NORTHWEST SIDE OF STATE ROUTE 887, HORSEPASTURE DIST HENRY COUNTY, PART OF PARCEL "A"
1993 1993	COX		WARREN DALE		DB	602 55	BLACKBERRY DIST HENRY COUNTY, 1.2113 ACRES
1993 1993	COX		LINDA F. RONALD L.		DB	619 371	SOUTHEAST SIDE OF TURNER ASHBY ROAD, IRISWOOD DIST. HENRY COUNTY, LOT 39 SEC. "N", THE CHATMOSS CORP SUB. FOR EAST GATE DEVELOPMENT CORPORATION
1994 1994	Cox		Dollie W.		MB	86 593	N/W side of Holland Circle, Iriswood Dist., Henry Co. Holland Hill S/D
1994 1994	COX		JESSE L., SR. RUTH T.		MB	87 51	OFF THE EAST SIDE OF JOSEPH MARTIN HIGHWAY, RIDGEWAY DIST., HENRY COUNTY
1994 1994	COX		GEORGE RANDOLPH DIANNE B.		DB	644 287	NORTHEAST SIDE OF RIVERMONT HEIGHTS RIDGEWAY DIST. HENRY COUNTY, LOT 8, BLOCK 1, MAP NO. 1 LAKEVIEW SUB. V. M. DRAPER PROPERTY
1994 1994	COX		ELIZABETH T.E., JR.		MB	87 153	HORSEPASTURE DIST HENRY COUNTY PARCELS "B" AND "C" A PORTION OF TRACT NO. 1
1994 1994	COX-JOHNSON		CYNTHIA S.		DB	654 376	WEST SIDE OF STATE ROUTE #635, RIDGEWAY DIST. HENRY COUNTY, PARCEL "A", 1.000 ACRES
1994 1994	COX		BONNIE S. MICHAEL D.		MB	87 433	NORTHEAST SIDE OF SCOTCHTOWN DRIVE, IRISWOOD DIST. HENRY COUNTY, LOT 14, SEC NO. 1 THE PATRICK HENRY FARM SUB PHASE I
1995 1995	COX		CHARLES M.		MB	87 572	EAST SIDE OF STATE ROUTE #782, RIDGEWAY DIST. HENRY COUNTY, PARCEL "C", 2.017 ACRES
1995 1995	COX		JAMES GORDON		MB	87 570	EAST SIDE OF STATE ROUTE #782, RIDGEWAY DIST. HENRY COUNTY, 1.16 ACRE
1995 1995	COX		JOSIE F. TONY W.		MB	87 569	NORTHEAST SIDE OF STATE ROUTE 3782, AND SOUTHEAST SIDE OF STATE ROUTE #642, RIDGEWAY DIST. HENRY CO PARCEL "D" 1.742 ACRES
1995 1995	COX		BRENDA JAMISON RANDOLPH GORDON		MB	88 171	NORTHWEST SIDE OF STATE ROUTE #890, REED CREEK DIST. HENRY COUNTY, TRACT "B", 10.021 ACRES
1996 1996	COX		GEROGE W.		MB	88 386-387	DRAINAGE EASEMENTS ROAD RIGHTS OF WAY RIDGEWAY DIST. HENRY COUNTY

KEY

A. S. E. — Appraisement and Settlements of Estates	C. L. O. — Common Law Orders
B. P. — Blue Prints or Plat Books	D. B. — Deed Books
B. S. — Supervisors Books	P. E. — Partition of Estates
C. C. O. — County Court Orders	R. — Road Files
C. F. — Chancery Files	S. B. — Surveyors Books

INDEX TO MAPS and ROADS

HENRY COUNTY, VIRGINIA

8151. Permaplex Index No. 2. Made by Hall & McCheaney Inc, Syracuse, N. Y.

Slod by J. P. Bell Company, Lynchburg, Va.

YEAR	PARTY			BOOK OR FILE	Volume	Page	DESCRIPTION
	SURNAME	ABCDEFGHIJ	KLMNOPQRSTU				
1936	Craig		William	B P	1	224	Right of Way for Transmission Line for Pinnacles Hydro Electric Project
1937	Craig	E P		B P	1	1	54 1/2 A on Woodys Ford Road West of Bassetts Henry County Va
1937	Craig (Estate)	David		B P	1	1	54 1/2 A on Woodys Ford Road West of Bassetts Henry County Va
1937	Craig	George D		B P	1	273	35.87 A in tract No 2 on Blackberry Creek Henry County Va
1937	Craig	E P		B P	1	274	54 1/2 A on Woodys Ford Road West of Bassetts Henry County Va
1938	Craig	Carroll P		D B	62	8	Lots No 3 & 4 Section H Forest Park in Martinsville Va Henry County
1938	Craig	E P		B P	2	292	14 lots near Mt Herman Church Henry County
1940	Craig	C T		B P	2	177	Lots on Mulberry Road Martinaville Va
1947	Craig	Betty G.	Wm.R.	B P	3	357	Lot #16 of H.A.Ford Co.,Inc. sub-division near Koehler Martinsville District.
1951	Craig et al		J. M.	B P	4	398	Property West of Bassett in Horsepasture District.
1953	Craig	Albert		B P	6	12	7.4 acres in Horsepasture District
1953	Craig	Emma S (Mrs)		B P	6	29	Lots 1 thru 27 on Va U S Highway 58 Horsepasture District
1957	Craig	Natalie	Percy	B P	10	19	Lot on Wheeler Avenue in Collinsville
1961	Craig		Rosie S. Wm.Lynwood	B.P.	18	8	Lot 156, Sherwood Forest Sub.Div., R.C. Dist
1964	Craig	Estelle C.					0.53 acres, H.P. Dist.
1964	Craig	Fred E.		B P	27	28	
1968	CRAIG <i>et al</i>	E. P.		B P	39	30	PROPERTY LINE BETWEEN J. L. HAYNES AND E. P. CRAIG, H. P. DIST.
1968	Craig	Douglas W.	Shirley L.	B P	40	62	Lot #25, Rte #698, Blackberry Dist.
1969	Craighead	Matilda		B P	8	18	Rte #57
1969	CRAIG	GLORIA S. JOHN W.		B P	43	29	11.46 ACRE, RTE #676, HORSEPASTURE DIST.
1970	CRAIG		PATSY B. RICHARD KENNETH	B P	45	31	LOT #3, BLK 3, SEC. 1, CHATMOSS COURT, MARTINSVILLE DIST.
1971	CRAIG	GRADY FRANKLIN	SHELIA C.	B P	49	18	LOT #85, COLONIAL HILLS, MSVILLE DIST.
1971	Craig	Earnest Bogle et als		M. B.	50	43	Tract on Old U. S. 58, H. P. Dist
1972	Craig	Charlie M.		M.B.	50	98	Lot 1-A, Beverly S/D, St Rt 220, Rdw. List
1972	Craig	James W.	Stella B.	M. B.	53	1	Lot 7 Parcel B, Carver Est. S/D, St Rt 681, H.P. Dist.
1975	Craig		Thelma	M B	63	26	Portion of a 1.34 acre tract Blackberry District
1976	Craig	Bobby Lee		M B	66	11	Portion of Tract 4 Blkberry Dist.
1976	Craig	Brenda R.					
1978	Craig		James R.	M B	71	52	41.60 acres Blackberry Dist.
1979	Craig		Richard W. Katherine H.	M B	72	140	Tract A 5.337 ac U. S. 220 Reed Crk. Dist.
1980	Craig	Gladys E.	Jesse W.	MB	75	60	Sunset Road Lot 90 Forest Acres Sub. Martinsville Dist.
1981	Craig		Marie Wood				
1981	Craig		Jimmy Leon	MB	76	24	Parcels A and B St. Rt. 838 Blackberry District
1982	Craig	Danny R.	Nancy S.	DB	355	682	Laurel Lane Lot 7 Sec. 4 Martinsville District
1979	Craig	Brenda R.		MB	77	118	St. Rt. 677 ,08 acre Blackberry District
1983	Craig	Bobby Lee					
1983	Craig		John Curtis	MB	78	58	Tract A-14.25 acres; Tract B-4.82 acres, Blackberry District
1983	Craig		John Curtis	MB	78	62	Tract A 14.25 acres, Tract B 4.82 acres St. Rt. 675 Blackberry District

KEY

A. S. E. — Appraisement and Settlements of Estates
 B. P. — Blue Prints or Plat Books
 B. S. — Supervisors Books
 C. C. O. — County Court Orders
 C. F. — Chancery Files

C. L. O. — Common Law Orders
 D. B. — Deed Books
 P. E. — Partition of Estates
 R. — Road Files
 S. B. — Surveyors Books

INDEX TO MAPS and ROADS

HENRY COUNTY, VIRGINIA

Slod by J. P. Bell Company, Lynchburg, Va.

8151. Permaflex Index No. 2. Made by Hall & McChesney Inc, Syracuse, N. Y.

YEAR	PARTY			BOOK OR FILE	Volume	Page	DESCRIPTION
	SURNAME	ABCDEFGHIJ	KLMNOP				
83	Craig			Vada H.	DB	366 641	Nr. Rt. 601, 0.60 acre, Blackberry District
83	Craig	David W.		Vickie L.	MB	78 139	Oak Ridge Road, Parcel C 4.172 acres, Blackberry District
84	Craig	Donald G.		Pamela R.	DB	379 460	St. Rt. 609, Pt. Lots 73 and 74, John R. Smith Property Martinsville District
84	Craig			Regina F. William R.	DB	379 309	Lot 20 Sec. 1, Allison Road, Whitby Acres Sub., Horse-pasture District
85	Craig			Regina F. William R.	DB	404 108	Lot 20 Sec. 1, Allison Road, Whitby Acres Sub., Horse-pasture District
85	Craig	Betty D.	Jonathan William, Sr.		DB	404 602	ST. Rt. 695, 0.998 acre, Horsepasture District
87	Craig	Danny R.	Nancy S.		DB	439 588	Lot 7, Sec. 4, Collinsville, Laurel Lane, Martinsville District
87	Craig		Lavonda H. Lonnie R.		DB	443 110	Lot 27X, Susan Drive, Collinsville, Martinsville District
88	CRAIG	CARLTON			DB	468 380	SR # 672, REED CREEK DISTRICT, HENRY COUNTY
88	CRAIG		JOHN CURTIS		MB	2296-82 2299	BLACKBERRY DISTRICT OF HENRY COUNTY 3 TRACTS SR #675
89	CRAIG		KEITH A.		DB	494 212	BEING A PORTION OF A 16.6 ACRE TRACT, HORSEPASTURE DISTRICT NE SIDE OF PIONEER TRAIL & NW SIDE OF BEAVER RIDGE RD, MSVILLE DIST. BEING ALL OF LOT 8, SECTION 2, COLLINSVILLE HIGHLANDS SUBD.
89	CRAIG	DONNIE R. CYNTHIA P.			DB	494 426	
89	CRAIG		KEITH A.		MB	83 433	HORSEPASTURE DISTRICT OF HENRY COUNTY 13.437 ACRES
89	CRAIG		MICHAEL L. TINA M.		MB	83 387	SOUTHWESTERLY SIDE OF LONGSTREET COURT, IRISWOOD DISTRICT OF HENRY COUNTY, LOT 5 & 6, SECTION "O"
89	CRAIG		WINIFRED		HWY	19 54-56	REED CREEK DISTRICT OF HENRY COUNTY, SR #174
89	CRIAG	EVELYN T.	THOMAS J.		DB	511 11	BLACKBERRY DISTRICT OF HENRY COUNTY, 0.6276 ACRE
90	CRAIG	HELEN SPENCER	KEVIN L.		DB	526 193	SOUTHERLY SIDE OF STATE ROUTE 109, HORSEPASTURE DISTRICT OF HENRY COUNTY, PARCEL "A", 0.500 ACRE
91	CRAIG	CLARA F.	JOEY		MB	85 30	REED CREEK DISTRICT OF HENRY COUNTY, DRAINAGE EASEMENTS AND ROAD RIGHTS-OF-WAY
91	CRAIG		JIMMY LEON MARIE WOOD		MB	84 646	WESTERLY SIDE OF STATE ROUTE 838 AND ON THE SOUTHERLY SIDE OF A 15-FOOT ROAD SPACE, BLACKBERRY DISTRICT OF HENRY COUNTY, PARCEL "D"
91	CRAIG		WILEY STEVEN		MB	85 002	NORTHWEST SIDE OF MOUNTAIN VIEW ROAD, RIDGEWAY DISTRICT HENRY COUNTY, LOT B, SECTION 2, RICH ACRES SUBDIVISION
91	CRAIG	DONNIE R. CYNTHIA P.			DB	562 360	PIONEER TRAIL AND BEAVER RIDGE ROAD, COLLINSVILLE DIST HENRY COUNTY, LOT 8, SECTION 2, "COLLINSVILLE HIGHLANDS" SUBDIVISION
91	CRAIG		KATHRYN B.		DB	564 705	SOUTHEAST SIDE OF BASSETT HEIGHTS, REED CREEK DISTRICT HENRY COUNTY, LOT A, 0.344 ACRE
92	CRAIG	CHARLIE M..	SHIRLEY B.		MB	85 521	NORTHEASTERLY SIDE OF SUSAN LANE, RIDGEWAY DIST. HENRY COUNTY, LOT 16 AND 17, SECTION "F", SHEFFIELD TERRACE SUB
1992	CRAIG	DON E.			DB	592 655	SOUTHEAST SIDE OF STATE ROUTE 626, BLACKBERRY DIST HENRY COUNTY, PARCEL "A", 1.173 ACRES
1993	CRAIG	BEVERLY A.	RANDY L.		MB	86 96	EAST SIDE OF STATE ROUTE #1774, LOT A AND B, HORSEPASTURE DIST. HENRY COUNTY
1993	CRAIG		MARVIN L. LORETTA H.		MB	86 101	WESTERLY SIDE OF STATE ROUTE #709, HORSEPASTURE DIST. HENRY COUNTY, BEING PART OF TRACT "10"
1993	CRAIG		MICHAEL L. TINA M.		DB	606 681	SOUTHWESTERLY SIDE OF STATE ROUTE 642, RIDGEWAY DIST. HENRY COUNTY, LOT 2A, 1.000 ACRE
1993	CRAIG		MARVIN L. LORETTA H.		MB	86 202	WESTERLY SIDE OF STATE ROUTE #709 HORSEPASTURE DIST. HENRY COUNTY, PART OF TRACT "10"
1993	CRAIG	LISA ELAINE			MB	86 308	OFF THE WEST SIDE OF STATE ROUTE #709, HORSEPASTURE DIST. HENRY COUNTY, PART OF TRACT 10
1993	CRIAG		MARVIN L. LORETTA H.		DB	630 500	WEST SIDE OF STATE ROUTE #709, HORSEPASTURE DIST HENRY COUNTY, PARCEL "B"
1993	CRAIG		TERRY W.		MB	86 460	BLACKBERRY DIST. HENRY COUNTY, STATE ROUTE #838, PARCEL "F", 2.000 ACRES
1993	CRAIG		WILLIAM R. REGINA F.		DB	624 516	COLLINSVILLE DIST. HENRY COUNTY, LOTS 6 AND 7, SECTION B BLUEBERRY HILLS SUB. ROBIN LANE
1994	Craig		Kim L. Jonathan W. Jr.		DB	637 538	Northside of Oakland Dr., Collinsville Dist., Henry Co., Lot 5
1993	Craig	Darrell W. Angela A.			MB	86 635	Easterly side of SR 822, Blackberry Dist., Henry Co., Tract A, 1.179 acres
1994	CRAIG		JEAN P.		DB	645 135	SOUTHERLY SIDE OF WINDSONG LANE, RIDGWAY DIST. HENRY COUNTY, LOT NO. 28-A 0.267 ACRES

KEY

A. S. E. — Appraisements and Settlements of Estates
 B. P. — Blue Prints or Plat Books
 B. S. — Supervisors Books
 C. C. O. — County Court Orders

C. L. O. — Common Law Orders
 D. B. — Deed Books
 P. E. — Portions of Estates
 R. — Road Files
 S. — Surveyors Books

INDEX TO MAPS and ROADS

(75B)

HENRY COUNTY, VIRGINIA

SOLD BY M & W PRINTERS, LYNCHBURG, VA.

MADE BY THE COTT INDEX COMPANY, COLUMBUS, OHIO


YEAR	PARTY				BOOK OR FILE	Volume	Page	DESCRIPTION
	SURNAME	ABCDEFGHIJ	IJKLMNOP	QRSTUVWXYZ				
1994 1994	CRAIG		MICHAEL L.	TINA M.	DB	650	325	SOUTH SIDE OF STATE ROUTE #620, IRISWOOD DIST. HENRY COUNTY, LOTS 16 17 AND 27
1994 1994	CRAIG		JAMES ELGIN ILENE O.		MB	87	171	BLACKBERRY DIST. HENRY COUNTY, DRAINAGE EASEMENTS AND ROAD RIGHTS OF WAY
1994 1994	CRAIG			SHARON KAY	MB	87	330	EAST SIDE OF CORAL COURT, COLLINSVILLE DIST. HENRY COUNTY LOT 141, SEC. "N", J. R. SMITH EST. SUB.
1995 1995	CRAIG	H. RAMEY			MB	87	548	STATE ROUTE 838, BLACKBERRY DIST. HENRY COUNTY, TRACT 118 AND 118 X.
1995 1995	CRAIG	CARL B.			MB	88	196	BLACKBERRY DIST. HENRY COUNTY
1995 1995	CRAIG	DONALD G.			MB	88	200	SOUTHWEST SIDE OF STATE ROUTE 3609, COLLINSVILLE DIST. HENRY COUNTY, PARTS OF LOTS 73 AND 74
1995 1995	CRAIG	BEVERLY A.		RANDY L.	MB	88	255	NORTHWEST SIDE OF STATE ROUTE 3640, RIDGEWAY DIST. HENRY COUNTY, TRACT 3X, 2.051 ACRES
1995 1995	CRAIG	CARLTON B.			MB	88	263	NORTHWEST SIDE OF STATE ROUTE #672 PARCELS 1R AND 2R AND ALL OF LOT 4, SECTION "A"
1996 1996	CRAIG	CHARLIE M.			MB	88	485	SOUTHWEST SIDE OF JESSICA AVENUE BLACKBERRY DIST. HENRY COUNTY, TRACT 1, FLAMINGO ROAD SUB. PHASE II
1996 1996	CRAIG	BEVERLY A.		RANDY L.	DB	707	542	NORTHWEST SIDE OF STATE ORUTE #640, RIDGEWAY DIST. HENRY OCUNTY, TRACT 3X
1957 1996	CRAIG		J. M.		MB	88	594	HORSEPASTURE DIST. HENRY COUNTY, STATE ROAD 675

KEY

A. S. E. — Appraisal and Settlements of Estates
 B. P. — Blue Prints or Plat Books
 B. S. — Supervisors Books
 C. C. O. — County Court Orders
 C. F. — Chancery Files

C. L. O. — Common Law Orders
 D. B. — Deed Books
 P. E. — Partition of Estates
 R. — Road Files
 S. B. — Surveyors Books

INDEX TO MAPS and ROADS
 HENRY COUNTY, VIRGINIA



8151. Permaflex Index No. 2. Made by Hall & McChesney Inc, Syracuse, N. Y.

Sted by J. P. Bell Company, Lynchburg, Va.


YEAR	SURNAME	PARTY						BOOK OR FILE	Volume	Page	DESCRIPTION
		ABCDEFGHIJ	KLMNO	OPQRSTU	VWXYZ						
1778	Critze	Hayman Sr						S B	1	2	440 A on Mill Creek
1780	Critze	Hayman						S B	1	200	43 A on Spoon Creek
1780	Critze	Hayman Jr						S B	1	201	371 A on Mill Creek
1780	Critze	Hayman Jr						S B	1	202	200 A on both sides of Spoon Creek
1780	Critze	Hayman Jr						S B	1	202	210 A on branches of Mill Creek
1786	Critze	Hamon Jr						S B	1	339	266 A on branches of Spoon Creek
1790	Critz	Hamon						S B	1	367	262 A on both sides of Spoon Creek
1791	Critz	Jacob						S B	1	398	319 A on south waters of North Mayo River
1956	Critz	Betty J Clarence R						B P	9	52	Lot 19 Section 40 Druid Hills Martinsville District
1984	Critz	Nora K. Richard W.						MB	79	23	Lot 27 1.904 acres Country Place, Iriswood Dist.
1937		Nora K. Richard W.						MB	82	524-535	Lot 27, Country Place, Iriswood District
1937	Critz	JAMES R. JANICE L.						DB	516	404	SITUATED ON THE SOUTHEAST SIDE OF WOODLAND AVE. IRISWOOD DISTRICT HENRY COUNTY, LOT 19, SECTION "B", WOODLAND HEIGHTS SUBDIVISION
1990	CRITZ	ELIZABETH R.						HWY	19	170	HORSEPASTURE DISTRICT OF HENRY COUNTY, 0.032, ACRE STATE ROUTE #58

KEY

A. S. E. — Appraisement and Settlements of Estates
 B. P. — Blue Prints or Plat Books
 B. S. — Supervisors Books
 C. C. O. — County Court Orders
 C. F. — Chancery Files

C. L. O. — Common Law Orders
 D. B. — Deed Books
 P. E. — Partition of Estates
 R. — Road Files
 S. B. — Surveyors Books

INDEX TO MAPS and ROADS
HENRY COUNTY, VIRGINIA



8151. Permaplex Index No. 2. Made by Hall & McCheaney Inc, Syracuse, N. Y.

Sold by J. P. Bell Company, Lynchburg, Va.


YEAR	PARTY				BOOK OR FILE	Volume	Page	DESCRIPTION
	SURNAME	ABCDEFGHIH	IJKLMNO	PQRSTUVWXYZ				
1928	Carolina Cotton & Woolen Mills				D B	48	366	4.60 A at Payne in Henry County
1930	Carolina Cotton & Woolen Mills Co				B P	1	134	2.5 A on Smith River at Koehler Henry County
1930	Carolina Cotton & Woolen Mills Co				B P	1	256	2.05A at Koehler Henry County Va
1933	Carolina Cotton & Woolen Mills Co				B P	1	142	17 lots in Fieldale Henry County
1926	Carolina Cotton & Woolen Mills Co				B P	6	51	Sub station site at Fieldale

KEY

A. S. E. — Appraisal and Settlements of Estates
 B. P. — Blue Prints or Plat Books
 B. S. — Supervisors Books
 C. C. O. — County Court Orders
 C. F. — Chancery Files

C. L. O. — Common Law Orders
 D. B. — Deed Books
 P. E. — Partition of Estates
 R. — Road Files
 S. B. — Surveyors Books

INDEX TO MAPS and ROADS
HENRY COUNTY, VIRGINIA



8151. Permaplex Index No. 2. Made by Hall & McChesney Inc, Syracuse, N. Y.

Slod by J. P. Bell Company, Lynchburg, Va.

YEAR	PARTY				BOOK OR FILE	Volume	Page	DESCRIPTION
	SURNAME	ABCDEFGHIJ	KLMNO	PQRSTUVWXYZ				
1938	Chatham Heights				B P	2	33	26 lots & one tract of 2.34 A on Martinsville & Chatham Road Henry County
1938	Chatham Heights				B P	2	34	Section B & C property in Martinsville District Henry County
1939	Chatham Heights				B P	2	32	Supplement of Section B lots from 107 to 138 inclusive in Martinsville Dist Henry County
1939	Chatham Heights				B P	2	35	Supplement of Section C situated in Martinsville District Henry County Va
1946	Chatham Heights				B P	3	169	Recut of Lots in Section B Martinsville District
1953	Chatham Heights Corporation				B P	6	43	Lots A and A2 on Pump House Road in Martinsville Dist.
1953	Chatham Heights Corporation				B P	6	102	22 lots on Benjamin Road Martinsville District
1956	Chatham Heights Corporation				B P	10	64	Various lots in Martinsville District

see p. 11

KEY

A. S. E. — Appraisement and Settlements of Estates	C. L. O. — Common Law Orders
B. P. — Blue Prints or Plat Books	D. B. — Deed Books
B. S. — Supervisors Books	P. E. — Partition of Estates
C. C. O. — County Court Orders	R. — Road Files
C. F. — Chancery Files	S. B. — Surveyors Books

INDEX TO MAPS and ROADS

HENRY COUNTY, VIRGINIA

8151. Permaplex Index No. 2. Made by Hall & McChesney Inc, Syracuse, N. Y.

Slod by J. P. Bell Company, Lynchburg, Va.

YEAR	PARTY				BOOK OR FILE	Volume	Page	DESCRIPTION
	SURNAME	ABCDEFGHIJ	KLMNO	PQRSTUVWXYZ				
1936	City of Danville				D B	59	56	Option for Right of Way for Electric Lines
1936	City of Danville				D B	59	57	Option for Right of Way for Electric Lines through property of O H & Annie Mae Merriman
1936	City of Danville				D B	58	72	Option for Right of Way for Electric Lines through property of Frances B & Geo S Richardson
1936	City of Danville				D B	58	73	Option for Right of Way for Electric Lines through property of W M & Anne Hardy
1936	City of Danville				D B	58	75	Option for Right of Way for Electric Lines through property of Mrs M J Hairston
1936	City of Danville				D B	58	76	Option for Right of Way for Electric Lines through property of Dora Barker
1936	City of Danville				D B	58	77	Option for Right of Way for Electric Lines through property of Mrs Maggie Barker
1936	City of Danville				D B	58	105	Option for Right of Way for Electric Lines through property of C D & C P Lawrence
1936	City of Danville				D B	58	106	Option for Right of Way for Electric Lines through property of R L & Alzie Stewart
1936	City of Danville				D B	58	107	Option for Right of Way for Electric Lines through property of Ben & America Martin
1936	City of Danville				D B	58	108	Option for Right of Way for Electric Lines through property of S J & Ada Richardson
1936	City of Danville				D B	58	262	Option for Right of Way for Electric Lines through property of H E & Onie Sheppard
1936	City of Danville				D B	58	263	Option for Right of Way for Electric Lines through property of Ed & Mildred B Seymour
1936	City of Danville				D B	58	264	Option for Right of Way for Electric Lines through property of Roy & Robertie Mills
1936	City of Danville				D B	58	265	Option for Right of Way for Electric Lines through property of H C & Aldone M Bradshaw
1936	City of Danville				D B	58	266	Option for Right of Way for Electric Lines through property of Mrs M E McCalmont
1936	City of Danville				D B	58	267	Option for Right of Way for Electric Lines through property of G W & G H Grogan
1936	City of Danville				D B	58	268	Option for Right of Way for Electric Lines through property of Shelley H & Lillie Smith
1936	City of Danville				D B	58	269	Option for Right of Way for Electric Lines through property of J C & Carrie L Frye
1936	City of Danville				D B	58	271	Option for Right of Way for Electric Lines through property of George E & Lula Dupee
1936	City of Danville				D B	58	272	Option for Right of Way for Electric Lines through property of B M & Jula K Townes et als
1936	City of Danville				D B	58	273	Option for Right of Way for Electric Lines through property of T I & Rosie Isley
1936	City of Danville				D B	58	274	Option for Right of Way for Electric Lines through property of R E Tuggle & Carrie T Hudspeth
1936	City of Danville				D B	58	275	Option for Right of Way for Electric Lines through property of Mrs M S Buchanan
1936	City of Danville				D B	58	277	Option for Right of Way for Electric Lines through property of W M & Elizabeth Staples
1936	City of Danville				D B	58	278	Option for Right of Way for Electric Lines through property of J Goldsteins (Heirs)
1936	City of Danville				D B	58	280	Option for Right of Way for Electric Lines through property of Frank Dashaw's (Heirs)
1936	City of Danville				D B	58	281	Option for Right of Way for Electric Lines through property of R Y & Minnie Lawrence
1936	City of Danville				D B	58	364	Option for Right of Way for Electric Lines through property of J R & Lucy Gauldin
1936	City of Danville				D B	58	365	Option for Right of Way for Electric Lines through property of Robert L & Nancy J Smith
1936	City of Danville				D B	57	585	Right of Way for Electric Lines through Mattie B Sheltons property
1936	City of Danville				D B	57	586	Right of Way for Electric Lines through property of R P Fagg
1936	City of Danville				D B	57	587	Option for Right of Way for Electric Lines through property of Mrs Ninon Turner
1936	City of Danville				D B	57	588	Option for Electric Lines through Margaret C Barker et als property
1936	City of Danville				D B	57	589	Option for Right of Way for Electric Lines through property of T F & Lena Mills

Continued

KEY

A. S. E. — Appraisement and Settlements of Estates
 B. P. — Blue Prints or Plat Books
 B. S. — Supervisors Books
 C. C. O. — County Court Orders
 C. F. — Chancery Files

C. L. O. — Common Law Orders
 D. B. — Deed Books
 P. E. — Partition of Estates
 R. — Road Files
 S. B. — Surveyors Books

INDEX TO MAPS and ROADS

HENRY COUNTY, VIRGINIA

Stod by J. P. Bell Company, Lynchburg, Va.

8151. Permaflex Index No. 2. Made by Hall & McChesney Inc. Syracuse, N. Y.

YEAR	PARTY				BOOK OR FILE	Volume	Page	DESCRIPTION
	SURNAME	ABCDEFGHIJ	KLMNO	PQRSTUVWXYZ				
1936	City of Danville				D B	57	590	Option for Right of Way through R W Jones property
1936	City of Danville				D B	57	591	Option for Right of Way through property of A R & Laura M Eanes
1936	City of Danville				D B	57	592	Option for Right of Way for Electric Lines through property of W G Shackelford
1936	City of Danville				D B	57	593	Option for Right of Way for Electric Lines through property of W H & Leola C Link
1936	City of Danville				D B	57	594	Option for Right of Way for Electric Lines through property of R P Grogan et als
1938	City of Danville				D B	62	454	Right of Way for Electric Lines through J Henry Seales property
1938	City of Danville				D B	62	455	Right of Way for Electric Lines through A B Carrington Jrs property
1938	City of Danville				D B	62	456	Right of Way for Electric Lines through R A Starling et als property
1938	City of Danville				D B	62	457	Right of Way for Electric Lines through Ed Clark's property
1938	City of Danville				D B	62	457	Right of Way for Electric Lines through Sam Clarks property
1938	City of Danville				D B	62	458	Right of Way for Electric Lines through Charlie Wades property

KEY

A. S. E. — Appraisalment and Settlements of Estates	C. L. O. — Common Law Orders
B. P. — Blue Prints or Plat Books	D. B. — Deed Books
B. S. — Supervisors Books	P. E. — Partition of Estates
C. C. O. — County Court Orders	R. — Road Files
C. F. — Chancery Files	S. B. — Surveyors Books

INDEX TO MAPS and ROADS
HENRY COUNTY, VIRGINIA

8151. Pergamex Index No. 2. Made by Hall & McChesney Inc, Syracuse, N. Y.

Slod by J. P. Bell Company, Lynchburg, Va.

YEAR	PARTY				BOOK OR FILE	Volume	Page	DESCRIPTION
	SURNAME	ABCDEFGHIJ	KLMNO	PQRSTUVWXYZ				
1792	County Courthouse				D B	8	218	Lot No 1 in Town of Martinsville Va 1 lot on Jones & Franklin Streets in Martinsville
1884	County Board of Supervisors				D B	21	645	Henry County
				Dist No 1				
1895	County Board Trustees of Martinsville School				D B	27	414	1 Lot on Leatherwood Road Henry County
1922	County of Henry				B P	1	178	Road in Henry County Va
1926	County Unit System				B P	2	192	For Roads
1929	County Farm Subdivision				B P	2	254	12 lots near Fieldale Henry County Va
1929	County of Henry Courthouse				B P	2	397	Plan for Courthouse Martinsville Va
1931	County Board of Supervisors				B P	2	286	Bridge over Snith River Henry County
1934	Commonwealth of Virginia				D B	54	399	0.39 of an A lying on Route 57 near Martinsville Va
1936	County Courthouse				B P	1	311	No 3 Courthouse on Map of Martinsville Va
1938	County of Henry Jail				B P	2	398	Proposed addition to Henry County Jail
1938	County Courthouse of Henry				B P	2	399	Plan for Courthouse addition Martinsville Henry Co
1989	COUNTY OF HENRY				MB	83	335	SITUATED ON THE EAST SIDE OF SR #108, MARTINSVILLE DISTRICT OF HENRY COUNTY
1995	COUNTY OF HENRY				MB	88	125	IRISWOOD DIST. HENRY COUNTY, TRACT "A"

KEY

A. S. E. — Appraisements and Settlements of Estates
 B. P. — Blue Prints or Plat Books
 B. S. — Supervisors Books
 C. C. O. — County Court Orders

C. L. O. — Common Law Orders
 D. B. — Deed Books
 P. E. — Portions of Estates
 R. — Road Files
 S. — Surveyors Books

INDEX TO MAPS and ROADS

(87A)

HENRY COUNTY, VIRGINIA

SOLD BY M. & W. PRINTERS, LYCHBURG, VA.

MADE BY THE CITY INDEX COMPANY, COLUMBUS, OHIO

YEAR	PARTY				BOOK OR FILE	Volume	Page	DESCRIPTION
	SURNAME	ABCDEFGHIJ	IJKLMNOP	QRSTUVWXYZ				
1881	Church AME				DB	20	519	1/ 4 A on Fayette Street, Martinsville, Virginia
1895	Church, Methodist	Episcopal			DB	28	166	1 A and 4 poles on road leading to Long Island Ford
1896	Christian Church	Lot			SB	2	18	Lot on corner of Fayette and Jackson Street, Martinsville, Virginia
1917	Christian Womans	Board of Mission			DB	38	94	3 Lots in Western Suburbs of Martinsville, Henry Co.
1931	Church Anderson Memorial	Presbyterian			BP	2	126	1 acre for Church Lot Near Fontaine Henry County
1931	Church Cedar Chapel				BP	2	126	1 acre for Church Lot Near Fontaine Henry County
1939	Cemetery				BP	2	103	12 Lots Section B and Old Center Church in Henry Co.
1936	Cememtery Center	Church			BP	1	177	Lots on Northeast side at Old Center Church
1943	Cemetery Colored				PBP DB	3 63	91 158	2 acres in Ridgeway District
1946	Cemetery Mountain	View			BP	3	161	Lots in Ridgeway Virginia
1948	Center Church				BP	4	124	Church Property and Cemetery Lots Horsepasture Dist.
1951	Church, Mount Vernon	Baptist			BP	4	367	Tract on St. Rt. 647 Leatherwood District
1952	Church, Grassy Creek	Baptist			BP	5	75	2 acres on U. S. 58 in Horsepasture District
1951	Church, Mayo	Christian			BP	5	94	4 Lots in Horsepasture District
1953	Church, Fieldale	Baptist			BP	6	54	Property on Patrick Avenue in town of Fieldale
1949	Church, Fieldale	Methodist			BP	6	67	3.49 acres situated on Church Hill at Fieldale in Horsepasture District
1949	Church, Missionary				BP	6	68	Lot on Church Hill in Fieldale in Horsepasture Dist.
1956	Church, New Leatherwood	Primitive Baptist			BP	8	99	2 Lots in Leatherwood District
1959	Church Love Oak	Baptist			BP	14	41	1 acre E. Side St. Rt. 786, Irisburg Dist.
1959	Church, Fontaine	Baptist			BP	15	43	Property St. Rt. 641 in Ridgeway District
1959	Church, Moral Hill	Baptist Trustees			BP	15	45	1.4 acre tract near Axton in Leatherwood Dist.
1956	Church, Mayo	Christian			BP	15	87	23 Cemetery Lots in Horsepasture District
1960	Church, County Line	Christian			BP	17	15	4 Tracts in Leatherwood District
1960	Church, Hill Memorial	Baptist			BP	17	17	P. Lots 2,3, A. J. Lester Sub. Division Martinsville District
1961	Church, Stanleytown	Methodist			BP	18	38	Property on Henry Street at Stanleytown, Reed Creek District
1961	Church, Faith	Baptist			BP	19	24	1 acre on Woody Ford Road, Horsepasture District
1962	Cemetery, Cox and	Barker			BP	20	68	0.32 acres in the Ridgeway District
1963	Church, Villa Heights	Baptist			BP	23	33	12.312 acres, Evelyn Davis, etvir property, Martinsville District
1963	Church, Old Well	Christian			BP	23	85	Lot St. Rt. 949 and 631 Horsepasture District
1958	Church, Smith Memorial	Methodist, etal			BP	24	50	Lots 70-73 St. Rt. 609, Collinsville Martinsville District
1964	Church of Christ	of Collinsville			BP	26	85	Lot Daniels Creek Road, Martinsville District
1965	Church, Stanleytown	Methodist			BP	29	82	Tract Reed Creek District
1965	Church, Whites Chapel	Missionary Baptist			BP	32	88	2.11 acres Ridgeway District
1957	Church, Whites Chapel	Missionary Baptist			BP	32	51	D. W. Watkins Home Place
1966	Church, New Fall	Creek Primitive Baptist			BP	35	9	Pt. 26 acre tract Irsburg District

(88A) KEY

A. S. E. — Appraisements and Settlements of Estates
 B. P. — Blue Prints or Plat Books
 B. S. — Supervisors Books
 C. C. O. — County Court Orders

C. L. O. — Common Law Orders
 D. B. — Deed Books
 P. E. — Portions of Estates
 R. — Road Files
 S. — Surveyors Books

INDEX TO MAPS and ROADS

HENRY COUNTY, VIRGINIA

SOLE BY M. & W. PRINTERS, LYNCHBURG, VA.

MADE BY THE GALT INDEX COMPANY, COLUMBUS, OHIO

YEAR	PARTY				BOOK OR FILE	Volume	Page	DESCRIPTION
	SURNAME	ABCDEFGHIJ	IJKLMNOP	QRSTUVWXYZ				
65 67	Church, Christian	View Baptist			BP	35	18	½ Mile West of Campbell Store, Horsepasture District
67	Church, St. Paul's	Holiness			BP	35	34	0.60 acres Irisburg District
66 67	Church Mt. Olivet	Christian			BP	35	55	2.50 acres, Martinsville District
67	Church, County Line	Holiness			BP	35	74	Cemetery Lots, Horsepasture District
67	Church, Collinsville of God				BP	37	15	Lot 8 Sec. 2 Highland Forest Sub., Reed Creek District
68	Church, Meadow	Christian			BP	38	37	Property, Rt. 683 in Horsepasture District
68	Church, Primitive Baptist and Christian				BP	38	52	Lots 1 and 2 Martinsville District
67	Cemetery, County Line				BP	37	1	Blackberry District
68	Church, Beckham Methodist United				BP	40	9	2.08 acres E. T. Franklin Property Iriswood District
69	Church, Galilee Baptist				BP	41	59	Property Rt. 57 Leatherwood District
69	Church, United Methodist				BP	41	72	3.0 acres Rt. 619, Iriswood District
69	Church, United Methodist				BP	41	72	3.0 acres Rt. 619, Iriswood District
69	Church, Mt. Bethel Methodist				BP	42	40	Property Ridge Road, Horsepasture District
70	Church, Druid Hills Baptist				BP	44	53	Lot Partially in City and Iriswood District
70	Church, First Baptist, Trustees				BP	45	71	2 Lots Rt. 220, John Redd Smith Estate, Martinsville District
71	Church, Preston Wesleyan Trustees				BP	48	90	Property Rt. 684, Horsepasture District
71	Church, Horsepasture Christian Church				MB	50	14	184 acres St. Rt. 692, Horsepasture District
71	Church, Horsepasture Christian Church				MB	50	20	Lot 2 T. Jeff Campbell Sub., Horsepasture District
71	Church, Meadow Christian				MB	50	38	Tract, St. Rt. 683, Horsepasture District
72	Church, St. Paul Pentecostal Holiness, Trustees				MB	51	69	Property, St. Rt. 673, Reed Creek District
72	Church, Central Baptist				MB	53	87	Property St. Rt. 614, Iriswood District 1.38 acres
72	Church, Mayo Baptist				MB	53	89	.508 acres St. Rt. 629, Horsepasture District
73	Church of Christ of Collinsville, Trustees				MB	54	74	Property Daniels Creek Road, Collinsville, Martinsville District
73	Church, Faith Baptist				MB	57	67	Property Blackberry District
73	Church, Greenwood Baptist				MB	56	68	2.79 acres St. Rt. 914, Iriswood District
73	Church, Faith Baptist				MB	57	67	Tract in Blackberry District
72	Church, Good Home Primitive Baptist				MB	59	52	Lot on St. Rt. 620, Iriswood District
74	Church, Blackberry Baptist				MB	59	54	0.48 acres corner Lot in Blackberry District
74	Church, Galilee Baptist				MB	60	92	Lot on St. Rt. 57 in Iriswood District
74	Church, Waterway of Christ				MB	61	68	Property in Reed Creek District
74	Church, Horsepasture Christian				MB	61	133	Lot on St. Rt. 692 in Horsepasture District
74	Church, First Baptist Church of Collinsville				MB	61	57	Lots 9, 10 & 11 John R. Smith Property in Martinsville District
74	Church, Temple Baptist, Trustees				MB	62	86	Property English Road, Martinsville District
74	Church, Pentecostal Holy Assembly North Carolina & Virginia				MB	62	09	Lot 8 Bk. 1 Highland Park Sub. Horsepasture District
75	Church, Antioch Christian				MB	62	148	Property Horsepasture District

KEY

A. S. E. — Appraisements and Settlements of Estates
 B. P. — Blue Prints or Plat Books
 B. S. — Supervisors Books
 C. C. O. — County Court Orders

C. L. O. — Common Law Orders
 D. B. — Deed Books
 P. E. — Portions of Estates
 R. — Road Files
 S. — Surveyors Books

INDEX TO MAPS and ROADS

HENRY COUNTY, VIRGINIA

(87e)

MADE BY A. & W. PRINTERS, LYNCHBURG, VA.

MADE BY THE CITY INDEX COMPANY, COLUMBUS, OHIO.

YEAR	PARTY				BOOK OR FILE	Volume	Page	DESCRIPTION
	SURNAME	ABCDEFGHIJ	KLMNO	PQRSTUVWXYZ				
1975 1975	Church, Mayo Baptist Trustees				MB	63	123	Property Horsepasture District
1975 1975	Church, Christian View Baptist Trustees				MB	63	49	Portion of John McCloyd Estate in Horsepasture Dist
1975 1976	Church, Wesleyan Methodist of Aiken Summit				MB	64	37	Portion of 93 acres St. Rt. 610 Iriswood District
1972 1976	Church, Fontaine Missionary Trustees				MB	65	98	Property Ridgeway District
1975 1976	Church, New Bethel Christian Trustees				MB	65	100	Church Lot and Part of Lots 17 and 18 Horsepasture District
1976 1976	Church, Druid Hills Baptist Trustees				MB	65	113	Lots 1-9 Tan Bark Place Partly Iriswood District
1977 1977	Church, Love of God Baptist				MB	66	146	2.18 acres tract Blackberry District
1955 1977	Church, Grassey Creek Baptist				MB	67	38	2 acres U. S. 58 Martinsville District
1977 1977	Church, St. Paul's Holiness				MB	67	51	Portion 16.35 acres tract Iriswood District
1970 1977	Church, Wayside Baptist				MB	67	57	St. Rt. 87 in Ridgeway District
1977 1977	Church, Hill Memorial Baptist Trustees				MB	68	57	Lots 7 and 8 Blk E., Martinsville District
1978 1978	Church, Trustees of Ridgeway Church of God				MB	68	147	Lot 50 Washington Road Lithia Springs, Ridgeway District
1978 1978	Church, Fontaine Baptist				MB	71	19	7.85 acres Ridgeway District
1978 1978	Church, Rock Hill Baptist				MB	71	18	Lot 5-A, Blackberry District
1979 1979	Church, Horsepasture Christian				MB	72	01	.154 acre Horsepasture District
1979 1979	Church, Irisburg United Methodist				MB	72	26	.8011 acre Iriswood District
1979 1979	Church, Pleasant Hill Baptist Trustees				MB	72	18	Parcel A (1.062 acres) Blackberry District
1979 1979	Church, Friendly Church of the Living God				MB	73	15	Property St. Rt. 622, Ridgeway District
1979 1979	Church, Full Gospel Baptist				MB	73	65	1.08 acres St. Rt. 644, Iriswood District
1977 1980	Church, Bekham United Methodist				MB	73	115	Lot 1 (2.879) acres St. Rt. 702 Iriswood District
1980 1980	Church of God of Prophecy				MB	73	151	Parcel A (.629 acres) U. S. 220, Ridgeway District
1979 1980	Church, Fort Trial Baptist				MB	74	77	Tract A (1231 acres) St. Rt. 606 Reed Creek District
1980 1980	Church, Ridgeway Church of God Trustees				MB	75	44	Lots 38-49 St. Rt. 688, Ridgeway District
1980 1981	Church, Clearview Baptist Trustees				MB	75	85	Parcels 1 and 2 Clearview Drive Martinsville District
1980 1980	Church, Alleghany West Conference Corporation Seventh Day Adventist				MB	75	73	Lots 2 and 3 and Part Lot 1 Richardson & Greene Sub, Iriswood District
1974 1981	Church, Waterway Church of Christ				MB	75	128	Property Carver Lane Reed Creek District
1978 1981	Church, Hairston Memorial United Holiness Church				DB Inc.	340	405	Lot C St. Rt. 620, Iriswood District
1982 1982	Church, Vision Assembly of God				MB	76	105	Property Iriswood District
1982 1982	Church, Vision Assembly of God				MB	76	114	Pt. Lot 1 and 2 Oakland Drive Martinsville District
1982 1982	Church, Valley Chapel Pentecostal Holiness Church				DB	352	510	St. Rt. 624 Lot 1A, Iriswood District
1983 1983	Clearview Gospel Mission				MB	77	114	Property Clearview Drive Virginia Sec. R662, Exhibit 1 to Case 82C253
74 76	Cemetery, Wade, C. D. Family				MB	65	226	Property in Martinsville District
1983 1983	Church, Central Baptist				DB	361	619	0.344 acres St. Rt. 614, Iriswood District
1983 1983	Church, House of the Lord Church				DB	361	58	St. Rt. 897 Access Road, Parcel A .202 acres Reed Creek District
1952 1983	Cemetery, Eggleston, J. W. Burial Ground				MB	78	116	St. Rt. 657 Parcels, Near Mt. View Christian Church

(88) KEY

A. S. E. — Appraisements and Settlements of Estates
 B. P. — Blue Prints or Plat Books
 B. S. — Supervisors Books
 C. C. O. — County Court Orders

C. L. O. — Common Law Orders
 D. B. — Deed Books
 P. E. — Portions of Estates
 R. — Road Files
 S. — Surveyors Books

INDEX TO MAPS and ROADS

HENRY COUNTY, VIRGINIA

MADE BY THE CITY INDEX COMPANY, COLUMBIA, MISSOURI

MADE BY THE CITY INDEX COMPANY, COLUMBIA, MISSOURI

YEAR	PARTY				BOOK OR FILE	Volume	Page	DESCRIPTION
	SURNAME	ABCDEFGHIJ	KLMNO	PQRSTUVWXYZ				
83	Church, Mount Calvary Pentecostal Holiness Church				MB	79	58	7.64 acres, U. S. 58, Iriswood District
84	Church, Good Home Primitive Baptist				DB	378	346	St. Rt. 620, Lots 8 and 9A, Iriswood District
84	Cemetery, Abner and Martha Richardson Family				DB	383	105	0.215 acre, lot, Martinsville District
85	Church, Trustees Antioch Baptist				MB	81	889-891	Tract 1 being 12.54 acres, Ridgeway District
85	Church, Trustees Mount Herman Church of the Brethern				MB	81	994-995	1.668 acres, Cemetery Survey, Blackberry District
86	Church, New Bethel Progressive Primitive Baptist				DB	412	654	Parcel A being 0.303 acre, St. Rt. 637, Ridgeway District
85	Cemetery, Harold D. Family				DB	414	73	Parcel, Iriswood District
86	Church, Trustees Friendly Christian				DB	414	413	St. Rt. 684, Tract A being 1 acre, Horsepasture Dist.
86	Church: Friendly Christian				DB	416	636	1.102 acres, St. Rt. 684, Horsepasture District
86	Church: Rich Acres Baptist				MB	81	1791-1792	Lots 1, 10 and 11, Stuart, Ridge Road, Lakeview Dr. Ridgeway District
86	Church: Trustees of Moral Hill Baptist				MB	81	2067-2068	St. Rt. 772, Lots 1 and 2 and Tract A1, Iriswood Dist.
86	Church: Trsutees Gospel Tabernacle Baptist				DB	425	73	Lot 1B, Brentwood Drive, Reed Creek District
86	Church: Trustees-Fontaine Missionary Baptist				HWY	17	74	St. Rt. 641, Ridgeway District, Virginia State Highway
86	Church: Trustees-Fontaine Missionary Baptist				HWY	17	75	St. Rt. 641, Ridgeway District, Virginia State Highway
86	Church: Trustees Clearview Wesleyan				DB	426	227	Lot 14, Sec. 1, Parkwood Court Sub., Martinsville Dist.
86	Church: Trustees Temple of Christ Church				HWY	17	88	St. Rt. 641, Deed Book 296 Page 663 Virginia State Highway
86	Church: Trustees Free Worship Baptist Church				HWY	17	76	St. Rt. 606, Reed Creek District, Virginia State Highway
86	Church: Trustees Fontaine Baptist Church				HWY	17	73	St. Rt. 641, Ridgeway District, Virginia State Highway
86	Church: County Line Christian				DB	435	255	St. Rt. 57, 2.00 acres, Iriswood District
85	Church: Trustees Moun Herman Church of the Brethern				MB	82	658-659	1.668 acres, St. Rt. 57, Blackberry District
86	Cemetery: Mount Hermon Trustees				MB	82	654-657	Lots, Sec. C, Blackberry District
79	Church: Trustees Pleasant Hill Baptist				MB	32	720-721	St. Rt. 631, Parcel A- 1.062 acres, Blackberry District
87	CHURCH: CHESTNUT KNOB PRIMITIVE BAPTIST ASSOCIATION				DB	455	519	HORSEPASTURE DISTRICT, HENRY COUNTY, BEING ALL THE PROPERTY ACQUIRED IN D.B. 36 PAGE 400
88	CHURCH ANTIOCH CHRISTIAN CHURCH TRUSTEES				HWY	18	15-16	0.04 ACRE, ROUTE 698, HORSEPASTURE DISTRICT, HENRY COUNTY
87	CHURCH: LONE OAK BAPTIST				HWY	17	184	ROUTE 786, IRISWOOD DISTRICT, HENRY COUNTY
87	CHURCH: MARTINSVILLE CHURCH OF TRUTH TRUSTEES				HWY	17	154-156	ROUTE 220, NAD SR #685, RIDGEWAY DISTRICT, HENRY COUNTY
88	CHURCH: ZION HILL CHURCH OF GOD				DB	473	143	NORTHEAST SIDE OF SR #684 AND ON THE NORTHWEST SIDE STREET "B", HORSEPASTURE DISTRICT OF HENRY COUNTY
87	CHURCH: GOSPEL BAPTIST TRUSTEES				MB	83	177	BEING ALL OF LOTS 1, 2, 3, & 4, ST RT #609, REED CREEK DISTRICT
89	CHURCH: ANTIOCH CHRISTIAN CHURCH				DB	496	457	OFF THE WESTERLY SIDE OF SR #695, AND OFF THE NORTHWEST SIDE OF SR #698, HORSEPASTURE DISTRICT OF HENRY COUNTY
89	CHURCH: COMMUNITY BAPTIST CHURCH				DB	511	196	BLACKBERRY DIST. OF HENRY COUNTY, 1.9143 ACRE
89	CHURCH: COLLINSVILLE BAPTIST TRUSTEES				MB	83	583	SOUTHEAST SIDE OF SOUTH DANIEL CREEK ROAD, MARTINSVILLE DISTRICT OF HENRY COUNTY, LOT 3A
89	LOTS FOR CEMETERY: SPENCER, TROYD. AND REGINA S. WARREN				MB	83	617	BLACKBERRY DISTRICT OF HENRYCOUNTY STATE ROUTES 718 and 698
89	HENRY COUNTY BAPTIST ASSOCIATION				MB	83	619	SOUTHWEST SIDE OF THE KINGS MOUNTAIN ROAD, MARTINSVILLE DISTRICT OF HENRY COUNTY, BEING PART OF A 14.00 ACRE TRACT.
90	CHURCH: CHRISTIAN VIEW CHURCH AVENUE				MB	84	273	HORSEPASTURE DIST HENRY COUNTY, OFF OF STATE ROUTE #692
90	CHURCH: TRUSTEES OF THE PROVIDENCE CHURCH OF CHRIST				DB	529	589	WESTERLY SIDE OF STATE ROUTE 897, REED CREEK DISTRICT HENRY COUNTY, PARCEL "A"

KEY

A. S. E. — Appraisements and Settlements of Estates
 B. P. — Blue Prints or Plat Books
 B. S. — Supervisors Books
 C. C. O. — County Court Orders

C. L. O. — Common Law Orders
 D. B. — Deed Books
 P. E. — Portions of Estates
 R. — Road Files
 S. — Surveyors Books

INDEX TO MAPS and ROADS

(87c)

HENRY COUNTY, VIRGINIA

MADE BY M & W PRINTERS, LYNCHBURG, VA.

MADE BY THE COTY INDEX COMPANY, COLUMBUS, OHIO

YEAR	PARTY				BOOK OR FILE	Volume	Page	DESCRIPTION
	SURNAME	ABCDEFGHIJ	IJKLMNOP	QRSTUVWXYZ				
1990	CHURCH:							
1990	CHRISTIAN VIEW	CHURCH AVENUE			MB	84	320	HORSEPASTURE DISTRICT OF HENRY COUNTY OFF OF STATE ROUTE 692
1990	CHURCH							
1991	GOSPEL LIGHT	CHURCH ROAD			MB	84	414-415	IRISWOOD DISTRICT OF HENRY COUNTY, EASEMENTS AND ROAD RIGHTS-OF-WAY
1990	CHURCH: UNITED METHODIST TRUSTEES OF				HWY	19	138	HORSEPASTURE DISTRICT OF HENRY COUNTY, STATE HIGHWAY 742
1991	CHURCH: OAK HILL BAPTIST CHURCH				MB	84	459	NORTHWEST SIDE OF STATE ROUTE #753, REED CREEK DISTRICT OF HENRY COUNTY, BEING PART OF TRACT 2, LOT 1 AND LOT 2
1992	CHURCH: BLACKBERRY BAPTIST CHURCH TRUSTEES OF				DB	583	616	EAST MARGIN OF STATE ROUTE 718 AND THE WEST MARGIN OF STATE ROUTE #698, BLACKBERRY DIST HENRY CO, PORTION OF LOTS 17 AND 18 AND ALL OF LOTS 19 AND 20 NOW DESIGNATED AS PARCEL "A"
1992	CHURCH: CHATHAM HEIGHTS CHRISTIAN CHURCH							
		TRUSTEES OF (THE)			MB	85	244	NORTHEAST SIDE OF SUNSET DRIVE, COLLINSVILLE DISTRICT HENRY COUNTY, LOTS 23 AND 24, CHATHAM HEIGHTS CORP SUB.
1991	CHURCH: FIRST UNITED METHODIST CHURCH TRUSTEES							
1992		AND THE SUNNYSIDE PRESBYTERIAN HOME			MB	85	264	SITUATED ON THE NORTH SIDE OF STATE ROUTE 620, IRISWOOD DISTRICT OF HENRY COUNTY, ALL NOW RE-DESIGNATED AS LOT 37R AND LOT 38R, SEC. "G", THE CHATMOSS CORPORATION SUBDIVISION
1991	CHURCH: FIRST UNITED METHODIST CHURCH TRUSTEES							
1992		AND THE SUNNYSIDE PRESBYTERIAN HOME			MB	85	265	NORTH SIDE OF STATE ROUTE 620 AND ON THE SOUTH SIDE OF STATE ROUTE 620, IRISWOOD DISTRICT OF HENRY COUNTY
1992	CHURCH: MT. OLIVET APOSTOLIC CHURCH				DB	580	690	IRISWOOD DIST. HENRY COUNTY, PARCELS "A" HAVING 0.144 ACRES AND PARCEL "B" HAVING 0.1757 ACRES
1992	CHURCH: GOSPEL ROAD BAPTIST CHURCH TRUSTEES				MB	85	561	WESTERLY SIDE OF STATE ROUTE 606, LOT 140-R, 0.669 ACRE, REED CREEK DIST HENRY COUNTY
1993	CHURCH: UNITY MISSIONARY BAPTIST CHURCH				DB	602	211	SOUTHEAST SIDE OF U.S. ROUTE 58 AND ON THE NORTH-EASTERLY SIDE OF STATE ROUTE #878, PARTLY IN HORSEPASTURE DIST. HENRY COUNTY
1973	CHURCH: NEW BETHEL PRIMITIVE BAPTIST CHURCH				MB	86	72	SITUATED 1/2 MILE SOUTH OF TOWN OF RIDGEWAY, HENRY COUNTY, 0.466 ACRES
1992	CHURCH: PRESTON PENTECOSTAL HOLINESS CHURCH				DB	605	430	HORSEPASTURE DIST HENRY COUNTY, 0.2999 ACRES STATE ROUTE 687
1993	CHURCH: MOUNT CALVARY PENTECOSTAL HOLINESS				MB	86	210	SITUATED OFF THE NORTHEAST SIDE OF U.S. RTE 58 AND OFF THE SOUTHWEST SIDE OF STATE ROUTE 617, IRISWOOD DIST. HENRY COUNTY NOW DESIGNATED AS A WELL LOT
1993	CHURCH: MOUNT CALVARY CHURCH ROAD				MB	86	278-279	IRISWOOD DIST HENRY COUNTY, DRAINAGE EASEMENTS AND ROAD RIGHTS OF WAY
1993	CHURCH: MOUNT CALVARY PENTECOSTAL HOLINESS				MB	86	278-279	IRISWOOD DIST HENRY COUNTY, DRAINAGE EASEMENTS AND ROAD RIGHTS OF WAY
1990	CHURCH: ROCK HILL BAPTIST TRUSTEES				MB	86	298	LOT A, LOT B AND LOT C, STATE ROUTE 843, BLACKBERRY DIST. HENRY COUNTY
1993	CHURCH: TRUSTEES OF THE FIRST BAPTIST CHURCH OF COLLINSVILLE				MB	86	348	SITUATED OFF THE SOUTHWEST SIDE OF U.S. ROUTE BUSINESS VIRGINIA AVENUE COLLINSVILLE DIST. TRACT "A"
1993	CHURCH: HILLCREST BAPTIST TRUSTEES				HWY	21	74-75	Rt. 58, Horsepasture Dist., .174 acre, .001 acre
1993	CHURCH: ORCHARD DRIVE BAPTIST CHURCH				MB	86	562	N/W side of St. Rt. 677, Blackberry Dist., Henry Co. Parcel A., 2.509 acres
1993	CHURCH: NEW HOPE BAPTIST CHURCH				DB	640	648	Southeast side of SR 650, Iriswood Dist., Henry Co. Parcel B
1994	CHURCH: BLACKBERRY BAPTIST				HWY	21	90-91	BLACKBERRY DIST HENRY COUNTY, ROUTE 687, 0.074, 0.044, 0.03, 0.04 ACRES
1994	CHURCH: OAK HILL BAPTIST				MB	87	54	NORTHWEST SIDE OF STATE ROUTE #753, REED CREEK DIST. HENRY COUNTY, PARCEL "2-A", 2.000 ACRES
1994	CHURCH: BLACKBERRY BAPTIST CHURCH				HWY	21	90-91	BLACKBERRY DIST HENRY COUNTY, ROUTE 687, 0.074 ACRE, 0.044 ACRE, 0.03 ACRE, 0.04 ACRE
1994	CHURCH: HILLCREST BAPTIST CHURCH TRUSTEES				HWY	21	75-76	ROUTE 58, HORSEPASTURE DIST. HENRY COUNTY, .174 ACRES AND .001 ACRE
1994	CHURCH: PLEASANT GROVE CHURCH ROAD				MB	87	104-105	HORSEPASTURE DIST HENRY COUNTY, DRAINAGE EASEMENTS AND ROAD RIGHTS-OF-WAY
1994	CHURCH: PLEASANT GROVE CHURCH ROAD				MB	87	100-101	HORSEPASTURE DIST HENRY COUNTY DRAINAGE EASEMENTS AND ROAD RIGHTS-OF-WAY
1994	CHURCH: VISION ASSEMBLY OF GOD TRUSTEES				HWY	21	78	STATE ROUTE 660, MARTINSVILLE DIST. HENRY COUNTY
1994	CHURCH: TEMPLE OF CHRIST CHURCH				MB	87	200	RIDGEWAY DIST. HENRY COUNTY, PORTION OF PARCEL "A" AND A 51-FOOT WIDE LOT

(88c) KEY

A. S. E. - Appraisements and Settlements of Estates
B. P. - Blue Prints or Plat Books
B. S. - Supervisors Books
C. C. O. - County Court Orders

C. L. O. - Common Law Orders
D. B. - Deed Books
P. E. - Portions of Estates
R. - Road Files
S. - Surveyors Books

INDEX TO MAPS and ROADS

HENRY COUNTY, VIRGINIA

SOLD BY M & W PRINTERS, LYNCHBURG, VA.

MADE BY THE CITY INDEX COMPANY, COLUMBUS, OHIO

YEAR	PARTY			BOOK OR FILE	Volume	Page	DESCRIPTION
	SURNAME	ABCDEFGHIJ	KLMNOP				
1994 1994	CHURCH:	GALILEE BAPTIST CHURCH TRUSTEES OF			MB	87 310	SOUTHWEST SIDE OF STATE ROUTE #57, IRISWOOD DIST. HENRY COUNTY, TRACT 4
1994 1994	CHURCH:	BASSETT WORSHIP CENTER CHURCH OF GOD THE TRUSTEES OF THE			MB	87 308	BLACKBERRY DIST HENRY COUNTY, 1.39 ACRES + PARCEL, STATE ROUTE #57
1994 1994	CHURCH:	FELLOWSHIP CHURCH OF OUR LORD JESUS CHRIST			DB	660 270	SOUTH SIDE OF FELLOWSHIP DRIVE, HORSEPASTURE DIST. HENRY COUNTY, LOTS 15 AND 16, SEC. 4, KINGS VILLAGE SUB.
1994 1994	CHURCH:	THE PEOPLES CHURCH OF THE LIVING GOD TRUSTEES			MB	87 291	PARCEL "A", BLACKBERRY DIST. HENRY COUNTY, NORTHWEST SIDE OF STATE ROUTE #57 AND ON THE SOUTHWEST SIDE OF STONE DRIVE
1994 1994	CEMETERY:	MOUNT HERMON (TRUSTEES OF THE)			MB	87 416 417	SECTIONS D AND E, BLACKBERRY DIST HENRY COUNTY
1993 1994	CHURCH:	PLEASANT HILL BAPTIST CHURCH (TRUSTEES OF THE)			MB	87 375	NORTHEAST SIDE OF STATE ROUTE 681, BLACKBERRY DIST. HENRY COUNTY, PARCEL "A"
1994 1994	CHURCH:	FREEDOM BAPTIST CHURCH TRUSTEES			MB	87 430	SOUTHEAST SIDE OF U.S. ROUTE 58 BY-PASS TRACT 1 5.798 ACRES
95	CHURCH:	BLACKBERRY BAPTIST CHURCH			HWY	21 119	ROUTE 687, 0.30 ACRE, BOOK 671 PAGE 174
80 95	CEMETERY:	MANNING			MB	87 481	OFF THE EAST SIDE OF STATE ROUE #687, BLACKBERRY DIST. HENRY COUNTY, PARCEL "2"
94 95	CHURCH:	MOUNTAIN VIEW BAPTIST CHURCH			DB	674 343	RIDGEWAY DIST. HENRY COUNTY, STATE ROUTE #877, 5.000 ACRES
1994 1995	CHURCH:	ROCK HILL BAPTIST CHURCH TRUSTEES OF			MB	87 590	HORSEPASTURE DIST. HENRY COUNTY LOT D, 1.1608 ACRES
1994 1995	CHURCH:	PRESTON PENTECOSTAL HOLINESS			MB	88 55	HORSEPASTURE DIST. HENRY COUNTY, 8.0066 ACRES, STATE ROUTE #687
1995 1995	CHURCH:	COLLINSVILLE CHURCH OF GOD OF PROPHECY			MB	88 80	NORTHWEST SIDE OF U.S. ROUTE 220, REED CREEK DIST HENRY COUNTY BEING PARTS OF TRACTS 12, 13, 14, AND 15
95 96	CHURCH:	CARROLL MEMORIAL UNITED METHODIST			DB	709 371	IRISWOOD DIST. HENRYCOUNTY 0.716 ACRE, STATE ROAD 610
96 96	CHURCH:	MAYO MISSIONARY BAPTIST CHURCH			MB	88 454	HORSEPASTURE DIST HENRYCOUNTY, 17.510 ACRES TRACT "A"
91 96	CHURCH:	THE CHURCH OF GOD IN BASSETT TRUSTEES			MB	88 523	BLACKBERRY DIST. HENRY OCUNTY, BEING A PORTION OF A 37.55 ACRE TRACT
1996 1996	CEMETERY:	WILSON, DANNY MONROE FAMILY CEMETERY				88 413	IRISWOOD DIST. HENRY COUNTY, 0.076 ACRE, STATE ROUTE #697
1996 1996	CHURCH:	SMITH MEMORIAL PENTECOSTAL HOLINESS			MB	88 620	HORSEPASTURE DIST. HENRY COUNTY, PARCEL "A", 1.000 ACRE
94 96	CHURCH:	FRIENDSHIP BAPTIST CHURCH TRUSTEES OF			MB	88 743	NORTHERLY SIDE OF A ROAD SPACE WHICH LEADS OFF THE EAST SIDE OF STATE ROUTE 3672. REED CREEK DIST. HENRY COUNTY, 0.783 ACRE LOT, LOT "A"

KEY

A. S. E. — Appraisements and Settlements of Estates
 B. P. — Blue Prints or Plat Books
 B. S. — Supervisors Books
 C. C. O. — County Court Orders

C. L. O. — Common Law Orders
 D. B. — Deed Books
 P. E. — Portions of Estates
 R. — Road Files
 S. — Surveyors Books

INDEX TO MAPS and ROADS

(89A)

HENRY COUNTY, VIRGINIA

SOLD BY H. & W. PRINTERS, LYNCHBURG, VA.

MADE BY THE COTT INDEX COMPANY, COLUMBUS, OHIO

YEAR	PARTY				BOOK OR FILE	Volume	Page	DESCRIPTION
	SURNAME	ABCDEFGHIJ	IJKLMNO	PQRSTUVWXYZ				
1928	Chatmoss	Plantation			BP	2	216	Property situated on Danville Road Leatherwood & Mulberry Creek, Henry County
1955	Chatmoss	Corporation			BP	7	70	Various Tracts in Martinsville and Leatherwood Districts
1955	Chatmoss	Corporation			BP	7	71	Various Tracts in Martinsville and Leatherwood Districts
1955	Chatmoss	Corporation			BP	9	93	Lot A Martinsville District
1956	Chatmoss	Corporation			BP	9	96	1 acre in Martinsville District
1957	Chatmoss	Corporation			BP	10	56	32.87 acres
1957	Chatmoss	Corporation			BP	11	66	4 lots St. Rt. 777 in Martinsville District
1958	Chatmoss	Court			BP	11	75	Various Lots Chatmoss Plantation, Martinsville Dist
1958	Chatmoss	Court			BP	11	75A	Various Lots Chatmoss Planation Martinsville Dist.
1955	Chatmoss	Corporation			BP	11	76	Various lots in Martinsville District
1958	Chatmoss	Corporation			BP	11	87	11 Lots South side Rt. 58 in Martinsville District
1959	Chatmoss	Country Club			BP	14	67	Various lots Martinsville District
1959	Chatmoss	Corp.			BP	14	68	Sec. C and E, P, D and F, Chatmoss Plantation, Martinsville District
1959	Chatmoss	Corp.			BP	14	69	P Sec. A and Sec. B Chatmoss Plantation, Martinsville District
1959	Chatmoss	Corp.			BP	14	70	Sec. G and P Sec. H., Chatmoss Plantation, Msville District
1960	Chatmoss	Corp.			BP	15	52	P. Sections A, D, J and K in Martinsville District
1962	Chatmoss	Corp.			BP	19	40	Survey of crop lands in Martinsville and Leatherwood Districts
1962	Chatmoss	Corp.			BP	20	25	Part Sec. D, J, K and L of Chatmoss Corp. Martinsville District
1964	Chatmoss	Corp.			BP	26	45	Pipe line easement Chatmoss Corp. Property
1962 1964	Chatmoss	Court			BP	25	60 59	Various lots St. Rt. 931 and Rt. 58 Pt. of Chatmoss Plantation
1964	Chatmoss	Corp.			BP	25	83	2 Lots St. Rt. 58, Martinsville District
1963 1965	Chatmoss	Court			BP	29	35	Various Lots Sec. 1 Blk.1 and 3 Sec. 2 Blk. 1 Martinsville District
1965 1965	Chatmoss	Corp.			BP	30	10	8.599 acres Martinsville District
1965 1965	Chatmoss	Court			BP	30	30 30A	Various lots Sec. 2, Blks. 1, 5 & 6 Chatmoss Corp. Martinsville District
1971	Chatmoss	Country Club, Inc.			BP	49	29	Sec. I, Iriswood District
1971	Chatmoss	Country Club, Inc.			BP	49	50	Property, Iriswood District
1974	Chatmoss	Corporation			MB	60	15	Various Lots in Iriswood District
1972 1960 1974	Chatmoss	Corporation			MB	50	31	9.860 acres situated on South side U.S. 58 Iriswood Dist. ^(FOW)
1974 1975	Chatmoss	Corporation			MB	60	39	Parts of Sec. A, D, J, and K in Martinsville District
1974 1975	Chatmoss	Corporation			MB	63	106 107	same as 60-15. Property St. Rt. 58, Iriswood District
1975 1976	Chatmoss	Corporation			MB	64	75	Sec. U and Part of Sec. T and V
1975 1976	Chatmoss	Corporation			MB	64	76	Property off West of Mount Olivet Road Iriswood District
1975 1976	Chatmoss	Corporation			MB	64	61	Sec. U and Part of Sec. T and V
1976 1976	Chatmoss	Corp.			MB	64	138	Sec. R and S and Part of Sec. N. O and Q. ^{2/4/3}
1976 1976	Chatmoss	Corporation			MB	64	130	Property off East Side of Mount Olivet Road and South Side U. S. 58 Iriswood District ^{12/2}
1976 1976	Chatmoss	Corporation			MB	64	101	Sec. R and S Part of Sections N. O. and Q ^{3/4/3}
1968 1977	Chatmoss	Corporation			MB	66	117	Property Mt. Olivet Court, Iriswood District

(90A) KEY

A. S. E. — Appraisements and Settlements of Estates
 B. P. — Blue Prints or Plat Books
 B. S. — Supervisors Books
 C. C. O. — County Court Orders

C. L. O. — Common Law Orders
 D. B. — Deed Books
 P. E. — Portions of Estates
 R. — Road Files
 S. — Surveyors Books

INDEX TO MAPS and ROADS

HENRY COUNTY, VIRGINIA

MADE BY M. & W. PRINTERS, LYNCHBURG, VA.

MADE BY THE CITY INDEX COMPANY, COLUMBUS, OHIO

YEAR	PARTY				BOOK OR FILE	Volume	Page	DESCRIPTION
	SURNAME	ABCDEFGHIJ	IJKLMNOP	QRSTUVWXYZ				
78	Chatmoss Corporation				MB	69	95	Tract 1. Mt. Olivet Road, Iriswood District
79	Chatmoss Country Club, Inc.				MB	73	39	Tract 1-R (1.177 acres) Iriswood District
76	Chatmoss Corporation	293			MB	75	37	Lots Jeb Stuart Road and Turner Ashby Court
80	Chatmoss Corporation	2nd B			MB	75	31	St. Rt. 58 Property Iriswood District
81	Chatmoss Coporation				MB	75	120	D, J, K and L Parts of these sections Martinsville District
82	Chatmoss Corporation	292			MB	76	123	Pt. Sections T and V Iriswood District
82	Chatmoss Corporation	192			MB	76	124	Sections T and V Mt. Olivet Road, Iriswood District
75	Chatmoss Corporation				MB	77	153	U. S. 58 Road Space Parcels D and E Iriswood District
72	Chatmoss Corporation				MB	77	154	U. S. 58 Parcels A-C, Iriswood District
83	Chatmoss Corporation				MB	78	1	Plantation Pipe Line Co., Henry County
79	Chatmoss Country Club, Inc.				MB	80	75	St. Rt. 777, Chatmoss Corporation, Iriswood District
84	Chatmoss Corporation				DB	390	95	Tract 17, Stonewall Jackson Trail
80	Chatmoss Corporation (The)				DB	393	26	Mt. Olivet Road, Tract 2 being 0.607 acres in Iriswood District
85	Chatmoss Corporation (The)				MB	81	381-392	Tract 15, Stonewall Jackson Trail, Iriswood District
85	Chatmoss Corporation (The)				MB	81	340-357	Pts. of Sec. D, J, K and L, Chatmoss Plantation, Martinsville District
85	Chatmoss Corporation (The)				MB	81	282-302	Martinsville District, Sec. C and E, Pt. of Sec. D and F
85	Chatmoss Corporation (The)				MB	81	618-625	Part of Sec. T and V, Iriswood District
85	Chatmoss Corporation (The)				MB	81	610-617	Part Sec. T and V, Mt. Olivet Road, Iriswood District
86	Chatmoss Corporation (The)				MB	81	1632-1637	Tract 18, Iriswood District
84	Chatmoss Corporation (The)				MB	81	1888-	891 Sec. R & S, Pt. Sec. N, O & Q, Jeb Stuart Road and Turner Ashby Court, Henry County
86	Chatmoss Corporation (The)				MB	417	634	Lot A, A. P. Hill Road, Chatmoss, Iriswood District
86	Chatmoss Corporation (The)				MB	82	205-208	Henry County-East Gate Development Corporation
86	Chatmoss Corporation (The)				MB	82	231-245	Secs D, J, K and L, Martinsville District
87	Chatmoss Corporation (The)				MB	82	860-871	Secs. R, S and Pt. Secs N, O and Q, U. S. 58, Mt. Olivet Road, Iriswood District
88	CHATMOSS CORPORATION (THE)				MB	82	1832-1835	SOUTHEAST SIDE OF TURNER ASHBY ROAD IRISWOOD DISTRICT, HENRY COUNTY, TRACTS 20 and 21
88	CHATMOSS CORPORATION (THE)				MB	83	57	IRISWOOD DISTRICT OF HENRY COUNTY, SITUATED TO THE REAR OF LOTS 21 THRU 29, SECTION "V" OF THE CHATMOSS CORP. SUB. <i>Tract 19 46.164 acres</i>
88	CHATMOSS CORPORATION (THE)				MB	83	119	TRACT 22, EAST END OF FITZHUGH LEE ROAD, IRISWOOD DISTRICT
88	CHATMOSS DEVELOPMENT CORPORATION (DEER CREEK SUBD.)				MB	83	130-131	SOUTHERLY SIDE OF FITZHUGH LEE ROAD, IRISWOOD DISTRICT, HENRY CO. LOTS 7, 8, 9, 10 & THE RESERVED LOT, SECTION L
88	CHATMOSS CORPORATION (THE)				DB	490	394	EASTERLY SIDE OF PLANTATION ROAD, "WELL LOT", JOINING LOT 1, SECTION 6, IRISWOOD DISTRICT
89	CHATMOSS CORPORATION (THE)				MB	83	375	TRACT 23, CHATMOSS CORPORATION SUBDIVISION, NORTHWEST SIDE OF STONEWALL JACKSON TRAIL, IRISWOOD DISTRICT OF HENRY COUNTY
89	CHATMOSS PLACE "SUBDIVISION"				MB	83	453	EAST SIDE OF TURNER ASHBY ROAD, SR #1609, IRISWOOD DISTRICT OF HENRY COUNTY, LOTS 1-17
89	CHATMOSS HILLS SUBDIVISION FOR THE CHATMOSS DEVELOPMENT CORPORATION				MB	83	536-538	WEST SIDE OF STONEWALL JACKSON TRAIL, NORTH OF HUNT WOODS DRIVE, IRISWOOD DISTRICT OF HENRY COUNTY
90	CHATMOSS DEVELOPMENT CORPORATION				MB	84	105	IRISWOOD DISTRICT OF HENRY COUNTY, PROPOSED SANITARY SEWER LINE AND EASEMENT
90	CHATMOSS DEVELOPMENT CORPORATION				HWY	19	142-	IRISWOOD DISTRICT OF HENRY COUNTY
90	CHATMOSS PLACE SUBDIVISION				MB	84	271-272	SOUTHWEST SIDE OF BURCH DRIVE & OFF THE SOUTHEAST SIDE OF TURNER ASHBY ROAD, STATE ROUTE #1609, IRISWOOD DIST. HENRY COUNTY

KEY

A. S. E. — Appraisements and Settlements of Estates
 B. P. — Blue Prints or Plat Books
 B. S. — Supervisors Books
 C. C. O. — County Court Orders

C. L. O. — Common Law Orders
 D. B. — Deed Books
 P. E. — Portions of Estates
 R. — Road Files
 S. — Surveyors Books

INDEX TO MAPS and ROADS

(818)

HENRY COUNTY, VIRGINIA

MADE BY THE CITY INDEX COMPANY, COLUMBUS, OHIO

YEAR	PARTY				BOOK OR FILE	Volume	Page	DESCRIPTION
	SURNAME	ABCDEFGHIJ	IJKLMNOP	QRSTUVWXYZ				
1989 1990	"CHATMOSS PLACE"	SUBDIVISION			MB	84	352	SITUATED OFF THE EAST SIDE OF TURNER ASHBY ROAD STATE ROUTE 1609, IRISWOOD DISTRICT OF HENRY COUNTY
1990	CHATMOSS CORPORATION				HWY	19	184-189	IRISWOOD DISTRICT OF HENRY COUNTY, HWY. 58, 25.336 ACRES
1990 1990	CHATMOSS DEVELOPMENT CORPORATION				HWY	19	190-193	IRISWOOD DISTRICT OF HENRY COUNTY, 0.195 ACRE ROUTE 58
1990	CHATMOSS DEVELOPMENT CORPORATION				HWY	19	142-148	IRISWOOD DISTRICT OF HENRY COUNTY, CHATMOSS DEVELOPMENT CORPORATION
1991 1991	CHATMOSS CORPORATION (THE)				MB	84	509	EASTERLY SIDE OF THE LEAK HOUSE ROAD ALONG, THE SOUTHERLY SIDE OF THE NORFOLK SOUTHERN RAILWAY, NORTH OF STATE ROUTE #650, IRISWOOD DISTRICT OF HENRY COUNTY, TRACT "24"
1991 1991	CHATMOSS DEVELOPMENT CORPORATION				HWY	19	223-229	ROUTE 58, PARCELS 041 7 043, IRISWOOD DISTRICT HENRY COUNTY
1992 1992	CHATMOSS COURT SUBDIVISION				MB	85	158	SITUATED ON CHATMOSS COURT EXTENSION AND YEATTS ROAD, IRISWOOD DISTRICT OF HENRY COUNTY, CHATMOSS COURT SUBDIVISION <i>8116</i>
1989 1992	CHATMOSS PLACE SUBDIVISION	PROPERTY OF JACOB F. & EMILY G. LEWIS			MB	85	545-548	EAST SIDE OF TURNER ASHBY ROAD, STATE ROUTE 609, IRISWOOD DIST. HENRY COUNTY, PLANS AND PROFILES
1990 1992	CHATMOSS PLACE SUBDIVISION	PROPERTY OF JACOB F. & EMILY G. LEWIS			MB	85	549-554	SOUTHWESTERLY SIDE OF BURCH DRIVE, IRISWOOD DIST. HENRY COUNTY
1992 1992	CHATMOSS PLACE SUBDIVISION	PROPERTY OF JACOB F. & EMILY G. LEWIS			MB	85	585-586	SOUTHWEST SIDE OF BURCH DRIVE, LOTS 18 THRU 33 STATE ROUTE 1609, IRISWOOD DIST. OF HENRY COUNTY
1992 1992	CHATMOSS PLACE SUBDIVISION	PROPERTY OF JACOB F. & EMILY G. LEWIS			MB	85	507-508	EXTENSION OF BURCH DRIVE, LEADING OFF THE SOUTHEAST SIDE OF TURNER ASHBY ROAD, STATE ROUTE 1609, IRISWOOD DIST HENRY COUNTY, LOTS 9R AND 10R AND LOTS 34-47
1990 1992	CHATMOSS PLACE SUBDIVISION	PROPERTY OF JACOB F. & EMILY G. LEWIS			MB	85	585-586	SOUTHWEST SIDE OF BURCH DRIVE AND GENERALLY OFF THE SOUTHEAST SIDE OF TURNER ASHBY ROAD, STATE ROUTE 1609
1993 1993	CHATMOSS CORPORATION (THE)				DB	598	597	IRISWOOD DIST HENRY COUNTY LOTS 18-33
1993 1993	CHATMOSS DEVELOPMENT CORP.	PHASE I			MB	86	398	LOT 1R, LOT 2R, 13R AND LOT 14R, SEC. "P", THE CHATMOSS CORP. SUB FOR EAST GATE DEV. CORP IRISWOOD DIST. HENRY COUNTY, RED HILL DRIVE, U.S. 58
1993 1994	CHATMOSS CORPORATION (THE)				MB	86	645	Tract 26 and Tract 27, Iriswood Dist., Henry Co., US Rt. 58
1994 1994	CHATMOSS DEVELOPMENT CORPORATION				MB	87	136-149	U. S. ROUTE 58, IRISWOOD DIST. HENRY COUNTY
1994 1994	CHATMOSS CORPORATION				MB	87	294	TRACT "30", EAST OF THE LEAK HOUSE ROAD
1994 1995	CHATMOSS CORPORATION (THE)				MB	87	466	IRISWOOD DIST. HENRY COUNTY TRACT "30", 45.000 ACRES
1996 1996	CHATMOSS CORPORATION (THE)				MB	88	596	IRISWOOD DIST. HENRY COUNTY, GENERALL NORTH OF STATE ROUTE 650

KEY

A. S. E. — Appraisements and Settlements of Estates
 B. P. — Blue Prints or Plat Books
 B. S. — Supervisors Books
 C. C. O. — County Court Orders

C. L. O. — Common Law Orders
 D. B. — Deed Books
 P. E. — Portions of Estates
 R. — Road Files
 S. — Surveyors Books

INDEX TO MAPS and ROADS

(91)

HENRY COUNTY, VIRGINIA

SOLD BY M. & W. PRINTERS, LYNCHBURG, VA.

MADE BY THE GOTT INDEX COMPANY, COLUMBUS, OHIO

YEAR	PARTY				BOOK OR FILE	Volume	Page	DESCRIPTION
	SURNAME	ABCDEFGHIJ	IJKLMNOP	QRSTUVWXYZ				
1949	Camp Branch Lake				BP	5	92	3.56 acres Situated in Martinsville District
1954 1964	Camp Branch Plantation				BP	26	49-56	Property of Mrs. Elsie S. Scales & Mrs. A. V. S. Zorn Leatherwood District & Martinsville District
1965 1965	Camp Branch Plantation				BP	28	83	2 Lots Camp Branch Plantation Property in Martin-
1965 1965	Camp Branch Plantation				BP	28	88	Lots Sec. D. E. Woodland Hgts., Martinsville Dist.
1967 1967	Camp Branch Hills				BP	36	83	L. E. Watt Sub. Property, Martinsville District
1968	Camp Branch Plantation, Inc.				BP	37	87	Property, Martinsville District
1968	Camp Branch Hills				BP	40	25	Mrs. L. E. Watt Property Martinsville District
1970	Camp Branch Plantation				BP	46	14	Lots Near Leatherwood Creek, Camp Branch Plantation
1975 1975	Camp Branch Plantation, Inc.				MB	63	110	12.857 acres Williams Raod and Woodland Ave., Mart- insville District
1975 1975	Camp Branch Plantation, Inc.				MB	63	113	Conveyed to Luther C. Ward, Martinsville District
1978 1978	Camp Branch Plantation, Inc.				MB	68	103	Property Woodland Hts. Sub., Martinsville District
1978 1978	Camp Branch Plantation				MB	70	16	4.445 acres and 3.138 acres and Lot 39 near William Road, Iriswood District
1979 1979	Camp Branch Plantation				MB	71	104	Lots 1-10 Sec. A Sims Village Iriswood District
1979 1979	Camp Branch Plantation				MB	73	11	Parcels A-E, Iriswood District
1980 1980	Camp Branch Hills				MB	74	30	Lots 1X, LY, 2X, 2Y, 3X and 4X Dogwood Road, Iriswood District
1980 1980	Camp Branch Hills Corporation				MB	74	156	12.54 acres and 15.17 acres Iriswood District
1980 1980	Camp Branch Plantation, Inc.				MB	75	45	Quarry Road, Iriswood District
1980 1980	Camp Branch Hills Corporation				MB	75	50	Dogwood Road, Iriswood District
1981 1981	Cam Camp Branch Planation				MB	76	30	28.7 acres Iriswood District
1981 1981	Camp Brach Hill Corporation				MB	75	160	Iriswood District Lee's Ridge Road 10.05 acres
1981 1981	Camp Branch Hills Corporation				MB	76	4	Parcels 3 and 4 and Rev. of Parcels 3 and 4 and Rev. of Parcel 2
1981 1981	Camp Branch Plantation, Inc.				MB	76	71	Parcels 6-9, Iriswood District
1980 1982	Camp Branch Plantation, Inc.				MB	76	84	Property, Iriswood District
1981 1982	Camp Branch Plantation, Inc.				MB	76	93	6.75± acres, Iriswood District
1982 1982	Camp Branch Plantation, Inc.				MB	76	102	Property, Iriswood District
1975 1982	Camp Branch Plantation, Inc.				MB	76	105	Property, Iriswood District
1982 1982	Camp Branch Hills Corporation				DB	347	207	11.6 acres, Iriswood District
1982 1982	Camp Branch Plantation, Inc.				MB	76	147	359+ acres Iriswood District
1982 1982	Camp Branch Plantation, Inc.				MB	77	5	Quarry Road and Varley Lane Parcels, Iriswood District
1982 1982	Camp Branch Plantation, INC.				MB	77	6	Quarry Road, Parcels, Iriswood District
1982 1982	Camp Branch Plantation, Inc.				MB	77	7	Redd Road and Lee's Ridge Road Parcel, Iriswood Iriswood District
1981 1982	Camp Branch Plantation, Inc.				MB	77	9	Parcel 5, 9.81 acres Iriswood District
1981 1982	Camp Branch Hills Corporation				DB	350	508	5.56 acres, Iriswood District
1982 1982	Camp Branch Plantation, Inc.				MB	77	15	Property, Iriswood District
1982 1982	Camp Branch Plantation, Inc.				MB	77	16	Property, Iriswood District
1982 1982	Camp Branch Plantation, Inc.				MB	77	22	Parcels, Iriswood District

(99) KEY

A. S. E. — Appraisements and Settlements of Estates
 B. P. — Blue Prints or Plat Books
 B. S. — Supervisors Books
 C. C. O. — County Court Orders

C. L. O. — Common Law Orders
 D. B. — Deed Books
 P. E. — Portions of Estates
 R. — Road Files
 S. — Surveyors Books

INDEX TO MAPS and ROADS

HENRY COUNTY, VIRGINIA

SOLE BY M & W PRINTERS, LYNCHBURG, VA.

MADE BY THE CITY INDEX COMPANY, COLUMBUS, OHIO

YEAR	PARTY				BOOK OR FILE	Volume	Page	DESCRIPTION
	SURNAME	ABCDEFGHIJ	IJKLMNOP	QRSTUVWXYZ				
82	Camp Branch Plantation, Inc				MB	77	21	Lots, Iriswood District
82	Camp Branch Plantation, Inc				MB	77	68	Tracts St. Rt. 57, Iriswood District
82	Camp Branch Plantation, Inc				MB	77	66	Tracts 1-7, Iriswood District
82	Camp Branch Plantation, Inc				MB	77	67	Property Henry County, Iriswood District
82	Camp Branch Plantation, Inc				MB	77	140	4 parcels, Iriswood District
82	Camp Branch Plantation, Inc				MB	78	64	Parcels in Iriswood District
84	Camp Branch Plantation, Inc				MB	80	103 104 105	Lots on Lee's Ridge Road, Iriswood District
84	Camp Branch Hills Corporation				MB	81	140-141	2.6 acres, Lots 7X and 8X, Dogwood Road, Iriswood Dist.
85	Camp Branch Plantation, Inc.				MB	81	1499	1516 Property Iriswood District
84	Camp Branch Plantation, Inc.				MB	81	1584	1597 Property, Iriswood District, Lee's Ridge Sub.
81	CAMP BRANCH PLANTATION, INC.				MB	82	1468 1469	IRISWOOD DISTRICT, HENRY COUNTY
81	CAMP BRANCH HILLS, CORPORATION				MB	82	1468 1469	IRISWOOD DISTRICT, HENRY COUNTY
82	CAMP BRANCH PLANTATION, INC.				DB	491	185	BEING THE RESIDUE OF LOT #22, SECTION T, CAMP BRANCH HILLS SUBDIVISION, IRISWOOD DISTRICT