


Definitions and Codings of Localities, Sections, Management Units and Divisions for British Columbia Herring Data

A. S. Hourston and J. M. Hamer

Department of Fisheries and Oceans
Fisheries and Marine Service
Resource Services Branch
Pacific Biological Station
Nanaimo, British Columbia V9R 5K6



October 1979

**Fisheries and Marine Service
Manuscript Report No. 1533**



Fisheries and Environment
Canada

Pêches et Environnement
Canada

Fisheries
and Marine Service

Service des pêches
et de la mer

Fisheries and Marine Service

Manuscript Reports

These reports contain scientific and technical information that represents an important contribution to existing knowledge but which for some reason may not be appropriate for primary scientific (i.e. *Journal*) publication. They differ from Technical Reports in terms of subject scope and potential audience: Manuscript Reports deal primarily with national or regional problems and distribution is generally restricted to institutions or individuals located in particular regions of Canada. No restriction is placed on subject matter and the series reflects the broad interests and policies of the Fisheries and Marine Service, namely, fisheries management, technology and development, ocean sciences and aquatic environments relevant to Canada.

Manuscript Reports may be cited as full publications. The correct citation appears above the abstract of each report. Each report will be abstracted by *Aquatic Sciences and Fisheries Abstracts* and will be indexed annually in the Service's index to scientific and technical publications.

Numbers 1-900 in this series were issued as Manuscript Reports (Biological Series) of the Biological Board of Canada, and subsequent to 1937 when the name of the Board was changed by Act of Parliament, as Manuscript Reports (Biological Series) of the Fisheries Research Board of Canada. Numbers 901-1425 were issued as Manuscript Reports of the Fisheries Research Board of Canada. The series name was changed with report number 1426.

Details on the availability of Manuscript Reports in hard copy may be obtained from the issuing establishment indicated on the front cover.

Service des pêches et des sciences de la mer

Manuscrits

Ces rapports contiennent des renseignements scientifiques et techniques qui constituent une contribution importante aux connaissances actuelles mais qui, pour une raison ou pour une autre, ne semblent pas appropriés pour la publication dans un journal scientifique. Ils se distinguent des Rapports techniques par la portée du sujet et le lecteur visé; en effet, ils s'attachent principalement à des problèmes d'ordre national ou régional et la distribution en est généralement limitée aux organismes et aux personnes de régions particulières du Canada. Il n'y a aucune restriction quant au sujet; de fait, la série reflète la vaste gamme des intérêts et des politiques du Service des pêches et de la mer, notamment gestion des pêches; techniques et développement, sciences océaniques et environnements aquatiques, au Canada.

Les Manuscrits peuvent être considérés comme des publications complètes. Le titre exact paraît au haut du résumé de chaque rapport, qui sera publié dans la revue *Aquatic Sciences and Fisheries Abstracts* et qui figurera dans l'index annuel des publications scientifiques et techniques du Service.

Les numéros de 1 à 900 de cette série ont été publiés à titre de manuscrits (Série biologique) de l'Office de biologie du Canada, et après le changement de la désignation de cet organisme par décret du Parlement, en 1937, ont été classés en tant que manuscrits (Série biologique) de l'Office des recherches sur les pêcheries du Canada. Les numéros allant de 901 à 1425 ont été publiés à titre de manuscrits de l'Office des recherches sur les pêcheries du Canada. Le nom de la série a été changé à partir du rapport numéro 1426.

La page couverture porte le nom de l'établissement auteur où l'on peut se procurer les rapports sous couverture cartonnée.

Fisheries and Marine Service

Manuscript Report 1533

October 1979

DEFINITIONS AND CODINGS OF
LOCALITIES, SECTIONS, MANAGEMENT UNITS AND
DIVISIONS FOR BRITISH COLUMBIA HERRING DATA

by

A. S. Hourston and J. M. Hamer

Department of Fisheries and Oceans

Fisheries and Marine Service

Resource Services Branch

Pacific Biological Station

Nanaimo, British Columbia V9R 5K6

(c) Minister of Supply and Services Canada 1979

Cat. no. Fs 97-4/1533

ISSN 0701-7618

ABSTRACT

Hourston, A. S., and J. M. Hamer. 1979. Definitions and codings of localities, sections, management units and divisions for British Columbia herring data. Fish. Mar. Serv. MS Rep. 1533: 91 p.

Key words: Clupea harengus pallasii, geographic units, coding.

INTRODUCTION

Information on herring catches, spawn depositions and the biological characteristics (age, length, weight, sex, and maturity) of individual fish sampled from the stocks is collated and analyzed by computer in preparing annual assessments of the status of stocks (Hourston, 1979). This requires coding geographical locations in a form which is standard for all sources of these various types of information.

Prior to 1971, localities were coded independently for each sub-area (Isaacson and Hourston, 1972). With the advent of a "roe fishery" on the spawning grounds, individual stocks (aggregations of fish supporting a single fishery) were identified which transcended the boundaries of statistical areas. Moreover, the dynamic nature of this fishery created a need for flexibility in modifying the boundaries of subdivisions of areas and for adding new subdivisions. Hence, a new approach was required to the coding of localities and to the subsequent aggregations of the data into increasingly larger geographic units during analysis of the status of stocks (Table 1).

DEFINITIONS AND CODINGS

As the lowest common denominator for analyzing geographic information, each locality was given a unique code. Since over 1,000 localities have already been identified in the data and the future number was not expected to exceed 10,000, a 4 digit code was assigned for this purpose. Localities are coded in a progressive numerical sequence (Table 2) with numbers 1-50 reserved for statistical area numbers where locality names have not been included. (These codings are revised during subsequent analyses on the bases of information from other sources on the location of the vessel and/or the fishing grounds open at that time). Localities on data records are coded from an alphabetical listing of the same file of codes (Table 3). The same file of localities is also listed alphabetically by section (see below) to facilitate the identification of the number and names of nearby localities (Table 4).

Since spawning grounds (and hence roe fisheries) tend to occur in clusters (Figs. 1 and 2) the first level of geographic aggregation (sections --Figs. 3 and 4) was defined on this basis. One constraint on this process was the need to summarize data by statistical area for some purposes. Consequently, whenever a cluster extended across the boundary of a statistical area, it was divided into two sections at that point. Sections identified from clusters of spawnings were given 3 digit numbers, the first two digits being the number of the statistical area in which they lay. Two exceptions were Statistical Areas 2E and 2W, wherein the first 2 digits of the section numbers were 02 and 00 respectively. The third digit of the section number was assigned in numerical order beginning with 2. Use of the

number 1 in the third digit was reserved for that part of the statistical area which was excluded from any of the spawning clusters (i.e. containing no spawnings). Use of the number 0 in the third digit was reserved for sections which correspond exactly to a statistical area. Section codings are assigned by computer from locality codes according to a table loaded onto file prior to processing the data. This approach provides for redefining section boundaries as conditions warrant without having to alter the input data.

The next level of aggregation (management unit--Fig. 5) includes one or more sections which support an individual roe fishery. It is at this level that stock assessments and forecasts are developed (Hourston 1979). Management Unit is assigned by code directly from section codes during computer processing.

The next level of data aggregation (division--Fig. 6) represents six major regions on the coast containing spawning stocks which essentially do not intermingle with those from other divisions during their spawning migrations and whose fisheries are managed by different management teams. Division is assigned by code directly from management unit codes during computer analyses.

The last level of data aggregation is for the B.C. coast as a whole.

The relationship between sections, management units and divisions and the codings for each are shown in Table 1.

ACKNOWLEDGMENT

We wish to thank Mr. D. C. Miller who prepared the figures for this report.

REFERENCES

- Hourston, A. S. 1979. Stock assessments for British Columbia herring management units in 1978 and forecasts of available roe catch in 1979. Fish. Mar. Serv. MS Rep. 1493: 19 p.
- Isaacson, R. S. K., and A. S. Hourston. 1972. Area and locality codings for British Columbia herring biological data. Fish. Res. Board Can. MS Rep. 1174: 53 p.

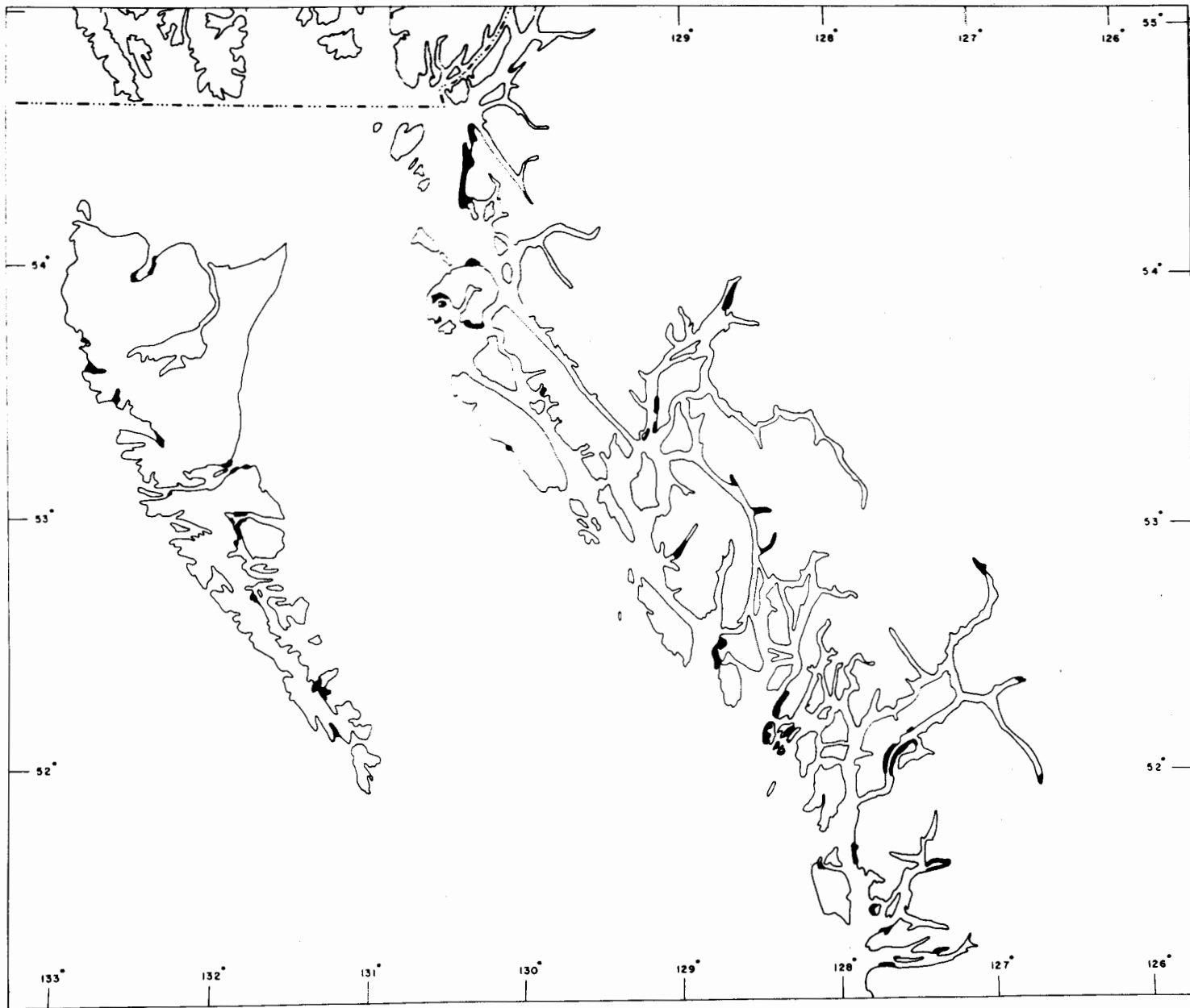


Fig 1. Herring spawning grounds in northern British Columbia.

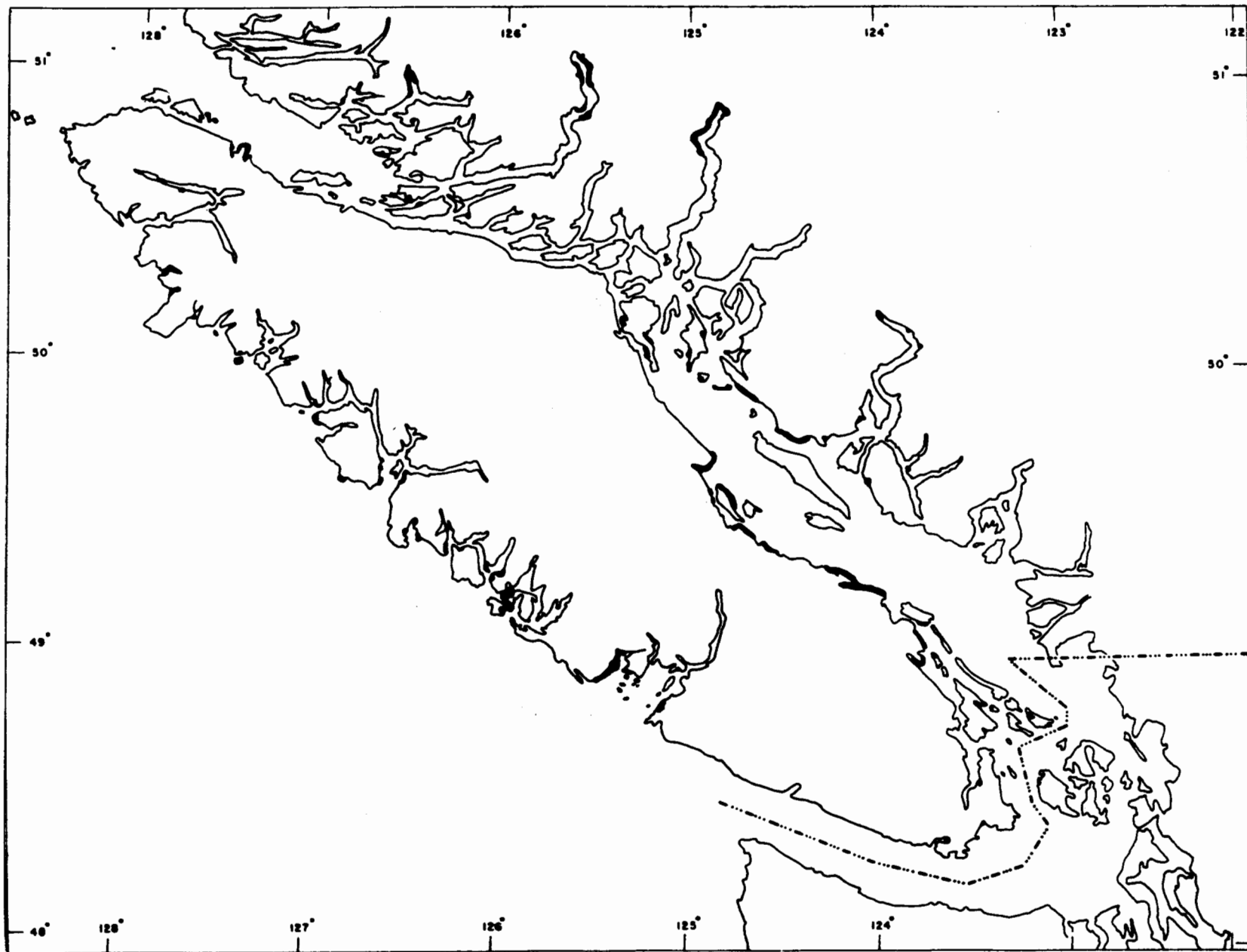


Fig. 2. Herring spawning grounds in southern British Columbia.

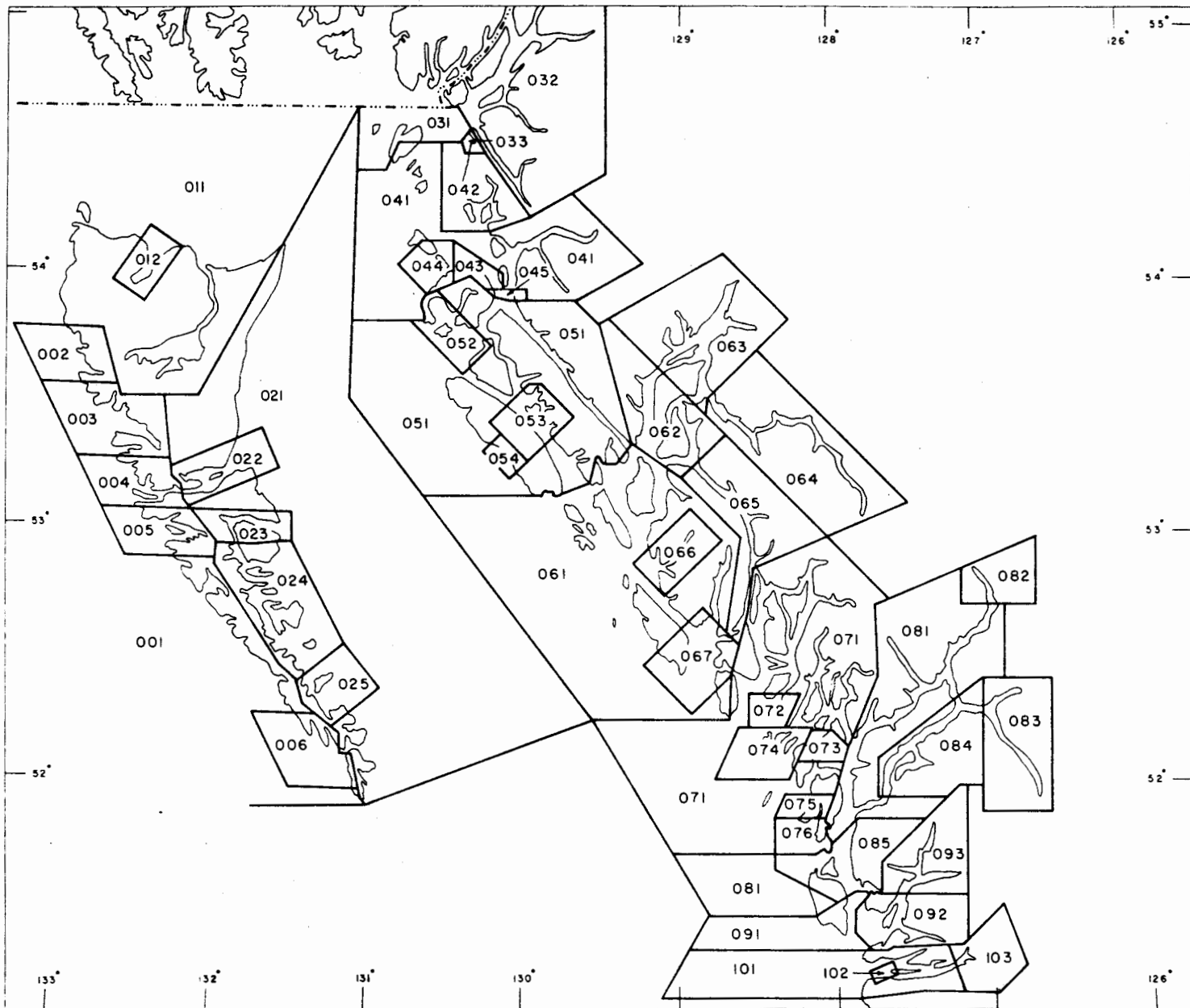


Fig. 3. Herring sections in northern British Columbia.

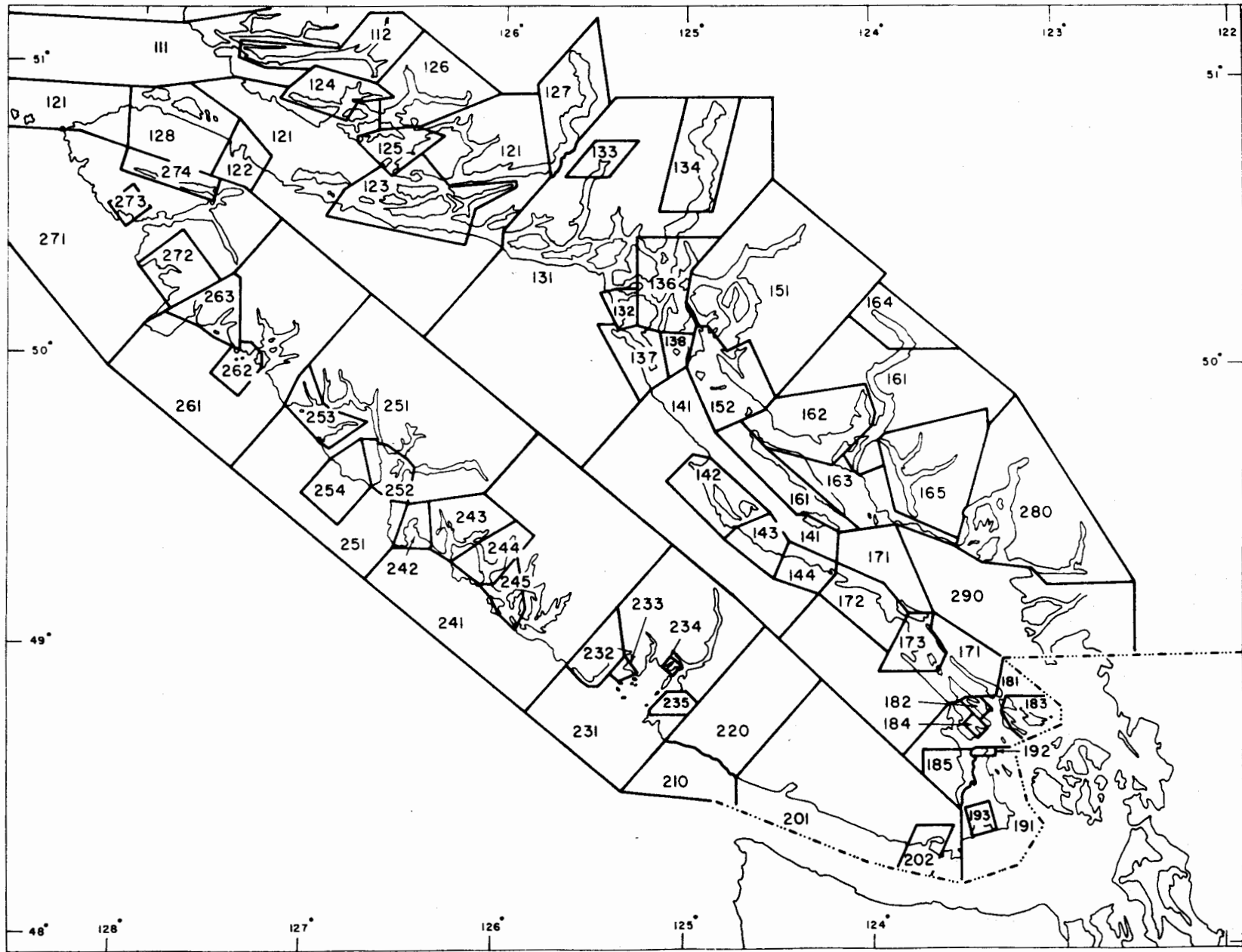


Fig. 4. Herring sections in southern British Columbia.

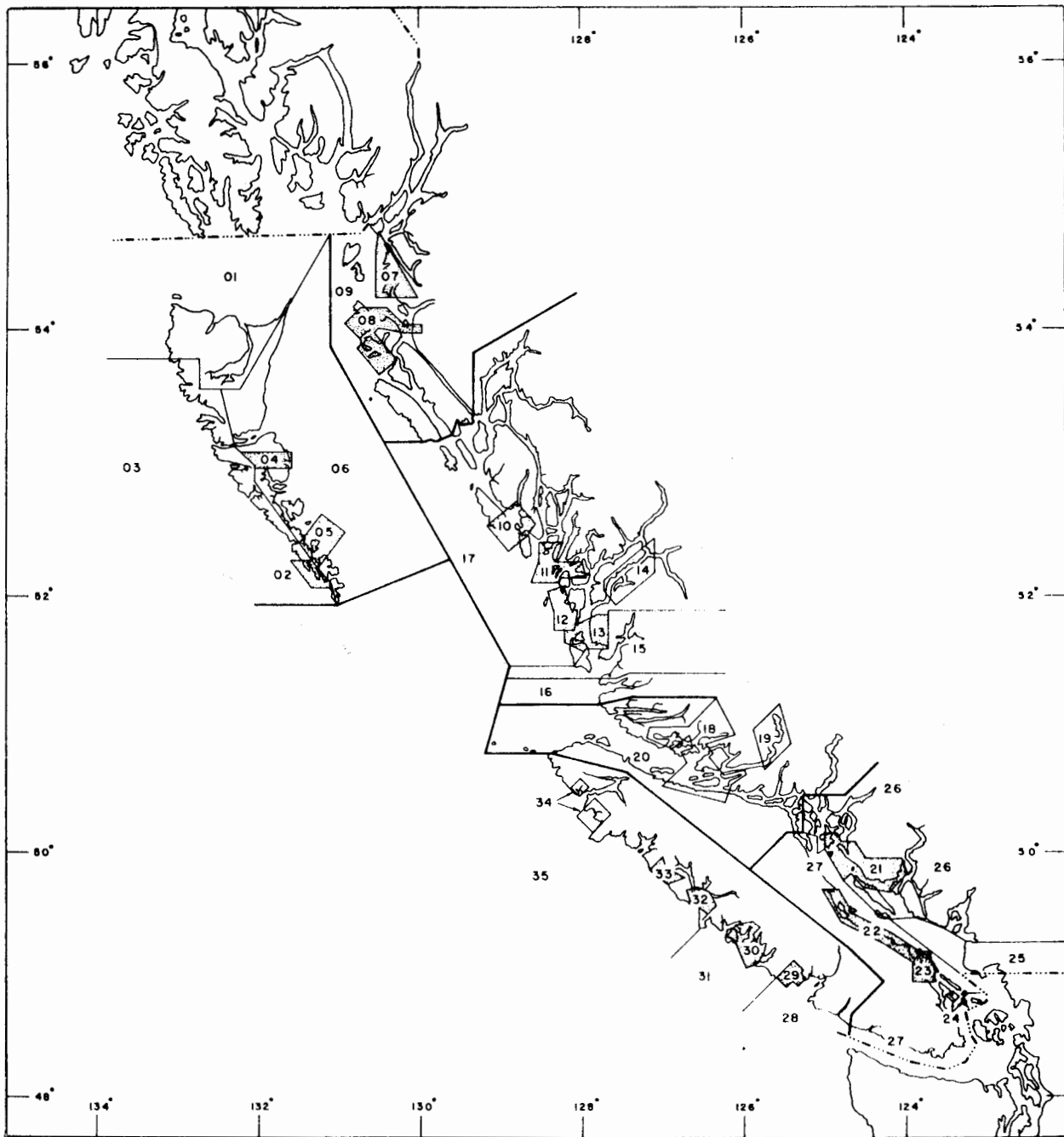


Fig. 5. Herring management units in British Columbia.

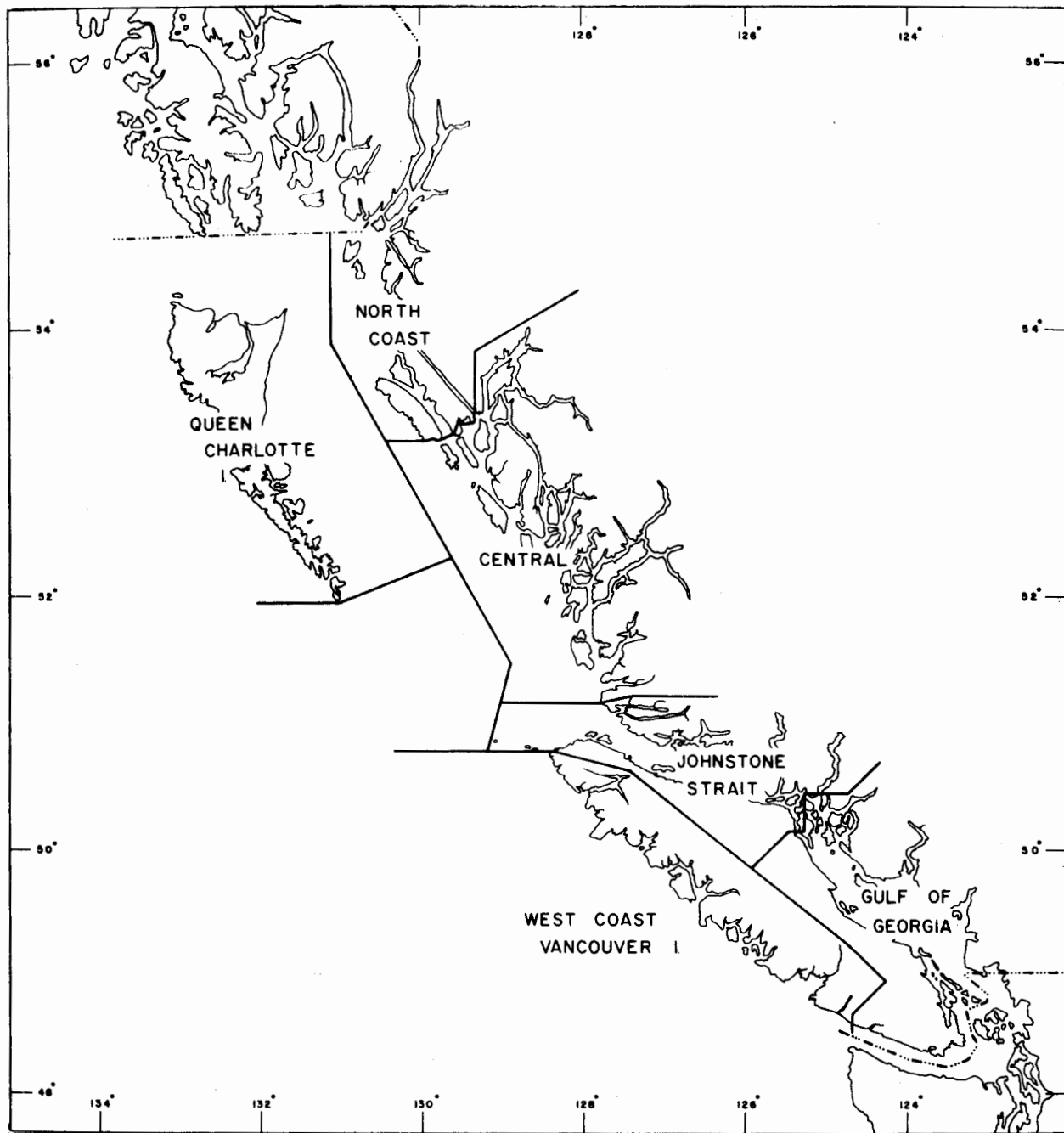


Fig. 6. Herring divisions in British Columbia.

Table 1. British Columbia herring divisions, management units and sections.

DIVISIONS		MANAGEMENT UNITS		SECTIONS			
Code	Name	Code	Name	Code	Name		
1	Queen Charlotte Islands	01	North coast	011	Other Area 1		
				012	Naden Harbour		
		02	Louscoone Inlet	006	Louscoone Inlet		
		03	Other Area 2W	001	Other Area 2W		
				002	Port Louis		
				003	Rennell Sound		
				004	Cartwright Sound		
				005	Englefield Bay		
		04	Cumshewa Inlet	023	Cumshewa Inlet		
		05	Skincuttle Inlet	025	Skincuttle Inlet		
		06	Other Area 2E	021	Other Area 2E		
				022	Skidegate Inlet		
				024	Laskeek Bay		
		2	North coast	07	Chatham Sound	033	Port Simpson
						042	Big Bay
				08	Porcher Island	043	Malacca Passage
				044	Edye Passage		
				045	Gibson Group		
				052	Kitkatla Channel		
09	Other North coast			031	Other Area 3		
				032	Portland Inlet		
				041	Other Area 4		
				051	Other Area 5		
		053	Anger Island				
		054	Foul Bay				
3	Central	10	Kitasu Bay	067	Kitasu Bay		
		11	Milbanke Sound	072	Powell Anchorage		
				073	Gunboat Passage		
				074	Thompson Bay		
		12	Queens Sound	075	McNaughton Group		
				076	Kildidt Sound		
		13	Kwakshua Channel	085	Kwakshua Channel		
		14	Burke Channel	084	Burke Channel		
		15	Rivers Inlet	091	Other Area 9		
				092	Rivers Inlet Mouth		
				093	Rivers Inlet Head		
		16	Smith Inlet	101	Other Area 10		
				102	Takush Harbour		
		103	Smith Inlet Head				

Table 1 cont'd.

DIVISIONS		MANAGEMENT UNITS		SECTIONS	
Code	Name	Code	Name	Code	Name
		17	Other Central	061	Other Area 6
				062	Promise Island
				063	Kitimat Arm
				064	Gardner Canal
				065	Princess Royal Channel
				066	Surf Inlet
				071	Other Area 7
				081	Other Area 8
				082	Kimsquit Bay
				083	Bentinck Arms
4	Johnstone Strait	18	Upper Johnstone Strait	123	Cracroft Island
				124	Watson Island
				125	Eden Island
				126	Kingcome Inlet
		19	Knight Inlet	127	Knight Inlet
		20	Other Johnstone Strait	111	Other Area 11
				112	Nugent Sound
				121	Other Area 12
				122	Beaver Harbour
				128	Goletas Channel
				131	Other Area 13 Strait
				132	Kanish Bay
				133	Loughborough Inlet
				134	Bute Inlet
5	Gulf of Georgia	21	Powell River	152	Lund
				162	Stillwater
		22	Nanaimo - Comox	142	Baynes Sound
				143	Qualicum
				144	French Creek
				172	Nanoose Bay
		23	Yellow Point	173	Yellow Point
		24	Ganges - Plumper	182	Ganges Harbour
				183	Plumper Sound
		25	Area 29	290	Boundary Bay
		26	Other Gulf	136	Other Area 13 Gulf
				137	Heriot Bay
				138	Marina Island
				141	Other Area 14
				151	Other Area 15

Table 1 cont'd.

DIVISIONS		MANAGEMENT UNITS		SECTIONS	
Code	Name	Code	Name	Code	Name
				161	Other Area 16
				163	Pender Harbour
				164	Queens Reach
				165	Sechelt Inlet
				171	Other Area 17
				181	Other Area 18
				184	Fulford Harbour
				185	Saanich Inlet
				191	Other Area 19
				192	Tsehum Harbour
				193	Victoria Harbour
				201	Other Area 20
				202	Sooke Inlet
				280	Howe Sound
6	West coast of Vancouver Island	27	West Barkley	232	Macoah Pass
				233	Mayne Bay
		28	Other Area 23	210	Area 21
				218	Offshore Area 21
				220	Nitinat Lake
				231	Other Area 23
				234	Useless Inlet
				235	Bamfield Inlet
				238	Offshore Area 23
		29	South Clayoquot	244	Whitepine Cove
				245	Meares Island
		30	Other Area 24	241	Other Area 24
				242	Hesquiat Harbour
				243	Sydney Inlet
				248	Offshore Area 24
		31	Nootka Sound	252	West Nootka
				254	Bajo Point
		32	Nuchatlitz Inlet	253	Nuchatlitz Inlet
		33	Quatsino Sound	272	Brooks Bay
				273	Winter Harbour
		34	Other Upper West	251	Other Area 25
				261	Other Area 26
				262	Clanninick Cove
				263	Checleset Bay
				271	Other Area 27
				274	Holberg Inlet

TABLE 2. LOCALITY CODINGS FOR H.C. HERRING DATA.
 NUMERICAL LISTING (REVISED 25/09/79)
 * SPAWNING LOCALITIES SINCE 1971; + UNGAZETTED LOCALITIES

LOC.	SECT.	PLACE NAME	LOC.	SECT.	PLACE NAME
0001	000	AREA 02W, NO LOCALITY	0062*	002	PORT CHANAL
0002	000	AREA 02E, NO LOCALITY	0063	004	SKIDEGATE CHAN. WEST
0003	000	AREA 03, NO LOCALITY	0064	001	NEWCOMBE INLET
0004	000	AREA 04, NO LOCALITY	0065	001	WILSON BAY
0005	000	AREA 05, NO LOCALITY	0066	002	EMPIRE ANCHORAGE
0006	000	AREA 06, NO LOCALITY	0067*	004	DOWNIE ISLAND
0007	000	AREA 07, NO LOCALITY	0068	002	ATHLOW BAY
0008	000	AREA 08, NO LOCALITY	0069	001	BOTANY INLET
0009	000	AREA 09, NO LOCALITY	0070	001	FAIRFAX INLET
0010	000	AREA 10, NO LOCALITY	0071	001	GOWGAIA BAY
0011	000	AREA 11, NO LOCALITY	0072	001	REID POINT
0012	000	AREA 12, NO LOCALITY	0073	001	TWO MOUNTAIN BAY
0013	000	AREA 13, NO LOCALITY	0074	004	DAWSON HARBOUR
0014	000	AREA 14, NO LOCALITY	0076*	006	LOUSCOONE INLET
0015	000	AREA 15, NO LOCALITY	0077	006	FLAMINGO INLET
0016	000	AREA 16, NO LOCALITY	0078	006	ROSE INLET
0017	000	AREA 17, NO LOCALITY	0080*	005	INSKIP CHANNEL
0018	000	AREA 18, NO LOCALITY	0081*	005	SECURITY INLET
0019	000	AREA 19, NO LOCALITY	0082*	005	ENGLEFIELD BAY
0020	000	AREA 20, NO LOCALITY	0083	005	DOUGLAS INLET
0021	000	AREA 21, NO LOCALITY	0084	005	MITCHELL INLET
0022	000	AREA 22, NO LOCALITY	0085	005	MUDGE INLET
0023	000	BARKLEY SOUND	0086	005	PEEL INLET
	000	AREA 23, NO LOCALITY	0087	005	BOOMCHAIN BAY
0024	000	CLAYOQUOT SOUND	0088	005	SECURITY COVE
	000	AREA 24, NO LOCALITY	0091	003	RENNELL SOUND
0025	000	NOOTKA SOUND	0092*	003	SHIELDS BAY
	000	AREA 25, NO LOCALITY	0093	003	CLAPP BASIN
0026	000	AREA 26, NO LOCALITY	0094*	005	MCKENZIE COVE
	000	KYUQUOT SOUND	0095*	003	CLONARD BAY
0027	000	AREA 27, NO LOCALITY	0096	003	KANO INLET
	000	QUATSINO SOUND	0097*	003	SEAL INLET
0028	000	AREA 28, NO LOCALITY	0098	003	TARTU INLET
	000	HOWE SOUND	0099	022	SKIDEGATE INLET
0029	000	AREA 29, NO LOCALITY	0100	021	HECATE STR. OFF SKIDEGATE
0047	000	BLACKWOOD, AREA 24 UNKN.	0101*	022	ALLIFORD BAY
0048	000	MCGREGOR BAY, AREA 24 UNKN.	0102	022	ANTHRACITE POINT
0050	000	AREA 01, NO LOCALITY	0103*	022	BEATTIE POINT
0051	011	NORTH (LANGARA) ISLAND	0104	022	CHRISTIE BAY
	011	LANGARA (NORTH) ISLAND	0105	021	SOUTH EDGE +
0052	011	MASSET INLET	0106*	022	IMAGE POINT
0053	012	NADEN HARBOUR	0108	022	KAGAN HAY
0054	011	SHAG ROCK	0109	022	KWUNA POINT
0055	011	AWUN BAY	0110	022	LILLIHORN ISLAND
0056	011	SALT LAGOON (SWAN LAKE) +	0111*	022	LINA ISLAND
	011	SWAN LAKE (SALT LAGOON) +	0112	022	LUNG INLET
0057	011	JUSKATLA INLET	0113*	022	MAUDE ISLAND
0058	011	ROSE SPIT-OFFSHORE	0114	022	MAPLE ISLAND
0060*	002	PORT LOUIS	0115*	022	ONWARD POINT
0061	001	TASU SOUND	0116	022	SALTSPRING BAY

TABLE 2. LOCALITY CODINGS FOR B.C. HERRING DATA.
 NUMERICAL LISTING (REVISED 25/09/79)
 * SPAWNING LOCALITIES SINCE 1971; + UNGAZETTED LOCALITIES

LOC.	SECT.	PLACE NAME	LOC.	SECT.	PLACE NAME
0117	022	SANDILANDS ISLAND	0168	025	BURNABY ISLAND
0118*	022	SHINGLE BAY	0169	025	SKINCUTTLE INLET
0119	022	SOUTH BAY	0170*	025	BAG HARBOUR
0120*	022	BARE IS. (TORRENS IS.)	0171*	025	DOLOMITE NARROWS
	022	TORRENS IS. (BARE IS.)	0172*	025	GEORGE BAY
0121	022	GILLATT IS. (GRASSY IS.)	0174	025	SKINCUTTLE ISLES
	022	GRASSY IS. (GILLATT IS.)	0175*	025	ISLAND BAY
0122	022	FLOWERY ISLAND	0176*	025	KINGFISHER COVE
0123*	022	JEWELL ISLAND (TREE IS.)	0177	025	POOLE POINT
	022	TREE ISLAND (JEWELL IS.)	0178	025	SECTION COVE
0124	022	QUEEN CHARLOTTE CITY	0179	025	TANGLE COVE
0126*	022	ROONEY BAY (VILLAGE BAY)	0180	025	WANDERER POINT
	022	VILLAGE BAY (ROONEY BAY)	0181	021	OYSTER COVE +
0127	022	SKIDEGATE VILLAGE	0182*	025	BOLKUS ISLAND
0129	022	DEENA RIVER	0183	025	ROCK ISLET
0131	021	LAWN POINT	0184	025	SKAAT HARBOUR
0132*	022	HAIDA POINT	0185*	025	HARRIET HARBOUR
0133	024	ATLI INLET	0186	025	COPPER ISLANDS
0134	024	REEF ISLAND	0187	031	ZAYAS ISLAND
0135	024	BELJAY BAY	0188	031	CAAMANO PASSAGE
0136	024	CECIL COVE	0189	031	DUNDAS ISLAND
0137*	024	KLUNKWOI BAY	0190	033	HOOK POINT
0138	024	POWRIVCO BAY	0192	042	DODD ROCK
0139*	024	PACOFI BAY	0194	032	UNION INLET/BAY
0140*	024	LAGOON INLET	0195	032	WALES PASSAGE
0141	024	SELWYN INLET	0196*	032	NASUGA GULF
0142	021	DARWIN SOUND	0197	032	PORTLAND INLET
0143	021	SEDGWICK BAY	0198	032	WORK CHANNEL
0144	024	CRESCENT INLET	0199	032	ICEBERG BAY
0145	021	JUAN PEREZ SOUND	0200	032	STEAMER PASS
0146	024	THURSTON HARBOUR	0201	032	WINTER HARBOUR/INLET
0147	024	SEWELL INLET	0202	032	NASS RIVER
0148	024	RICHARDSON INLET	0203	032	PEARCE CANAL
0149	021	BIGSBY INLET	0204	032	KHUTZYMATEEN INLET
0150	021	RAMSAY ISLAND	0205	032	MILL BAY
0151	024	ECHO HARBOUR	0206	031	RANGER ISLAND +
0152	021	REEF ISLAND-OFFSHORE	0207	032	WALES ISLAND
0153	021	RAMSAY ISLAND-OFFSHORE	0208	032	WALES HARBOUR
0154	021	HORSESHOE BANK	0209	031	WALKER COVE +
0156	023	CUMSHEWA INLET	0211*	033	STUMAUN BAY
0157*	023	BARGE POINT	0212*	033	BIRNIE ISLAND
0158*	023	BEATTIE ANCHORAGE	0213*	033	CUNNINGHAM PASS
0159*	023	CARMICHAEL PASS	0214*	033	REDCLIFF POINT
0160*	023	CONGLOMERATE POINT	0215*	033	FINLAYSON ISLAND EAST
0161*	023	KITSON POINT	0216	033	VILLAGE ISLAND
0162*	023	RENNER POINT	0217*	033	GRASSY POINT
0164*	025	JEDWAY	0218	033	PORT SIMPSON
0165	025	HUXLEY ISLAND	0219*	033	HANKIN REEF
0166*	025	BURNABY STRAIT	0220*	033	HARBOUR REEFS
0167*	025	HUSTON INLET	0221*	033	MASKELYNE ISLAND

TABLE 2. LOCALITY CODINGS FOR B.C. HERRING DATA.
 NUMERICAL LISTING (REVISED 25/09/79)
 * SPAWNING LOCALITIES SINCE 1971; + UNGAZETTED LOCALITIES

LOC.	SECT.	PLACE NAME	LOC.	SECT.	PLACE NAME
0223	041	HECATE STR N OF CP GEORGE	0275	044	EDYE PASSAGE
0224	041	BUTTERWORTH ROCKS	0276*	042	DUNCAN BAY
0225	041	OVAL BANK	0277*	042	METLAKATLA VILLAGE
0226	041	DUNDAS ISLAND SOUTH	0278	042	TUCK INLET
0227	045	OONA RIVER	0279*	042	TUGWELL ISLAND
0228	041	MELVILLE ISLAND	0280*	042	RYAN POINT
0229	041	HUDSON BAY PASS	0281	042	OBSERVATION POINT
0230	041	DUNIRA ISLAND	0282*	042	DIGBY ISLAND
0231	041	CHATHAM SOUND OFFSHORE	0283	042	BARRET ROCK
0232	041	RACHAEL ISLANDS	0284	042	PILLSBURY COVE
0233	043	HERBERT REEFS	0286*	043	CHISMORE PASSAGE
0234	044	BUTLER COVE	0287*	043	HUNTS (JAP) INLET
0235	043	KELP PASSAGE		043	JAP (HUNTS) INLET
0237	041	SEAL ROCKS	0288	043	PORCHER ISLAND NORTH
0238	041	TRIPLE ISLANDS	0289	043	SIMS BAY +
0239*	042	FINLAYSON ISLAND WEST	0290	043	SAND BAY +
0240	041	TWO PEAKS GULLEY +	0291*	043	ISLAND POINT
0241	041	OVAL BANK EDGE	0292	043	CREAK ISLANDS
0242	041	HECATE STRAIT GULLEY +	0293*	043	HUMPBACK BAY
0243*	044	CANOE PASS (STEPHENS PASS)	0294*	043	LAMB POINT
	044	STEPHENS PASS (CANOE PASS)	0295	044	REFUGE BAY
0244	041	ISABELLA CHUCK	0297	052	GOSCHEN ISLAND
0245	041	WARRIOR ROCKS	0298	051	BROWNING ENTRANCE
0248	042	WAINWRIGHT BASIN	0299	051	OGDEN CHANNEL
0249	042	DENISE INLET	0300	052	SCHOONER PASS
0250	042	PORT EDWARD	0301	051	BANKS ISLAND
0251	042	GALLOWAY RAPIDS	0302	051	WHITE ROCKS +
0252	042	MORSE BASIN	0303	051	WELLS ISLET
0253	042	PORPOISE HARBOUR	0304	051	NORTHWEST ROCKS
0254	042	MILLER BAY (HOSPITAL COVE)	0305	051	BONILLA ROCK
	042	HOSPITAL COVE (MILLER BAY)	0306	051	PARKER ROCKS
0255	042	BUTZE RAPIDS	0307	051	SOUTH ROCKS/FLATS +
0256	041	SKEENA RIVER	0308	045	WATSON ROCK
0257	042	KLOIYA BAY	0310	051	LOWE INLET
0258	042	PETHICK POINT	0311	053	MINK TRAP BAY
0259	041	OCEANIC BAR +	0312	053	MARKLE INLET
0260	042	BIG BAY	0313	053	WRIGHT INLET
0261*	042	SWAMP ISLAND	0314	051	HEVENOR INLET
0262*	042	BURNT CLIFF ISLAND	0315	053	ALA PASS
0263*	042	TREE BLUFF	0316	052	CAPTAIN COVE
0264	042	CHATHAM SOUND INSHORE	0317	051	KUMEALON INLET
0265*	042	BELLETTI POINT	0318	051	BAKER INLET
0266*	042	PEARL HARBOUR	0319	051	KLEWNUGGIT INLET
0267	032	TSIMPSEAN PENINSULA	0320	051	EAST INLET
0268	042	HOGAN LEDGE	0321	051	PETREL CHANNEL
0269*	042	SIMPSON POINT	0322*	053	WILSON INLET
0270	042	HODGSON REEF	0323	053	ANGER ISLAND
0271	043	ARTHUR PASSAGE	0324	051	STUART ANCHORAGE
0272	043	GENN ISLANDS	0325	051	PRINCIPE CHANNEL
0274	042	PRINCE RUPERT HARBOUR	0326	051	MONCKTON INLET

TABLE 2. LOCALITY CODINGS FOR B.C. HERRING DATA.
 NUMERICAL LISTING (REVISED 25/09/79)
 * SPAWNING LOCALITIES SINCE 1971; + UNGAZETTED LOCALITIES

LOC.	SECT.	PLACE NAME	LOC.	SECT.	PLACE NAME
0327	051	GRENVILLE CHANNEL	0379*	065	AALTANHASH INLET
0328	053	MILLER INLET	0380	065	GREEN INLET
0330	053	TANGENT ISLAND	0381	065	SWANSON BAY
0331	051	KXNGEAL INLET	0382*	065	KLEKANE INLET
0332	051	CRAZY INLET +	0383	065	BUTEDALE
0333*	053	MARKLE PASS	0384	065	TOLMIE CHANNEL
0334	053	WRIGHT NARROWS	0385*	065	KHUTZE INLET
0335	051	UNION PASSAGE	0386	065	FRASER REACH
0336	052	CAPE GEORGE	0387	065	SEPARATION PT. (SPLIT HD.)
0337	051	HECATE STR S OF CP GEORGE		065	SPLIT HD. (SEPERATION PT.)
0338*	052	FREEMAN PASSAGE	0388	065	WORK ISLAND
0339*	052	GASBOAT PASSAGE	0389	065	ALEXANDER INLET
0340	052	BEAVER PASSAGE	0390	063	DEVASTATION CHANNEL
0341	052	KITKATLA INLET	0391	062	GOAT HARBOUR
0342	052	WILLIS BAY	0392	062	BISHOP BAY
0343	052	PORCHER ISLAND SOUTH	0393	064	GARDNER CANAL
0344*	052	PORCHER PENINSULA	0394*	064	CHIEF MATHEWS BAY
0345*	052	SERPENTINE INLET	0395	064	KEMANO
0346*	052	CAMP CREEK	0396	064	TRIUMPH BAY
0347	052	BILLY ISLANDS	0397*	064	PRICE COVE
0348*	052	CLAMSHELL ISLAND	0398*	064	KITLOPE ANCHORAGE
0349	052	NESS ISLANDS	0399	064	KITLOPE RIVER
0350	052	ABSALOM ISLAND	0403	063	KITIMAT
0351*	054	INDIAN HARBOUR +	0404	062	DOUGLAS CHANNEL
0352	052	DOLPHIN ISLAND	0405	063	GILTTOYES INLET
0353*	052	ROBERT ISLAND	0406	063	KILDALA ARM
0354*	052	GURD ISLAND	0407	063	SUE CHANNEL
0355*	052	DRIES INLET	0408*	062	HAWKESBURY ISLAND
0356*	052	WILCOX GROUP	0409	063	LORETTA CHANNEL
0357*	052	KITKATLA CHANNEL	0410*	063	CLIO BAY
0358	052	KITKATLA CREEK	0411	063	MISKATIA INLET
0360	061	RENNISON ISLAND	0412	063	MINETTE BAY
0361	061	PARKER PASSAGE	0413*	063	WHASTLO CREEK +
0362	061	ESTEVAN GROUP	0414*	063	KITIMAT MISSION
0363	061	MURIEL ROCKS-OFFSHORE	0415	062	STEWART NARROWS
0364	061	MCINNES ISLAND-OFFSHORE	0416*	062	PROMISE ISLAND
0365	061	OTTER PASSAGE	0417	061	COMMANDO INLET
0366	061	CAAMANO SOUND	0418	061	KENT INLET
0367	061	BARNARD HARBOUR	0419	061	HELMCKEN INLET
0368*	066	SURF INLET	0420	061	LAREDO CHANNEL
0369	061	WRIGHT SOUND	0421	061	EVINRUDE INLET
0370	066	CHAPPLE INLET	0422	067	HASTINGS ISLAND/LAGOON
0371	066	RACEY INLET	0423	061	LAREDO INLET
0372	061	WHALE CHANNEL	0424	067	MEYERS PASSAGE
0373	061	CORNWALL INLET	0425*	067	PARSONS ANCHORAGE
0374	066	EMILY CARR INLET	0426	067	KITASU BAY
0375	066	DUCKERS ISLAND	0427	067	THISTLE PASSAGE
0376	061	ASHDOWN (PASSAGE) IS.	0428	067	TRAHEY INLET
	061	PASSAGE (ASHDOWN) IS.	0429	067	LAREDO SOUND
0377	061	TUWARTZ INLET	0430	067	MARVIN ISLANDS

TABLE 2. LOCALITY CODINGS FOR B.C. HERRING DATA.
 NUMERICAL LISTING (REVISED 25/09/79)
 * SPAWNING LOCALITIES SINCE 1971; + UNGAZETTED LOCALITIES

LOC.	SECT.	PLACE NAME	LOC.	SECT.	PLACE NAME
0431*	067	HIGGINS PASSAGE	0481	071	SHINGLE ROCK
0432*	067	OSMENT INLET	0482	074	DUNDIVAN INLET
0433*	067	WILBY POINT	0483	074	IDOL POINT
0434	067	KWAKWA CREEK	0484*	072	IVORY ISLAND
0435*	067	LARKIN POINT	0485	073	HAMPDEN BAY
0436	067	WINGATE POINT	0486	071	BOB BAY
0438	074	SEAFORTH CHANNEL	0487	074	RAIT NARROWS
0439	071	HUNTER CHANNEL	0488	075	GRANVILLE ISLANDS
0440	071	CHATFIELD ISLAND	0489*	072	LAKE ISLAND
0441	071	LAMA PASSAGE	0490*	072	BLAIR INLET
0442	071	RETURN CHANNEL	0491*	072	CECILIA ISLAND
0443	071	GOOSE ISLAND	0492*	073	NORMAN MORRISON BAY
0444	073	ALARM COVE	0493	074	REDFORD INLET
0445*	075	CULTUS SOUND	0494	071	DUN LAGOON +
0446	073	BELLA BELLA	0495	071	CAMPBELL IS. SW SHORE
0447	074	RAYMOND PASS	0496*	072	LAMBARD INLET
0448	074	PETER BAY	0497*	076	MUSTANG BAY
0449	071	TROUP PASSAGE	0498*	074	ST. JOHN HARBOUR
0450	071	GRIEF ISLAND	0499*	072	LADY TRUTCH PASS
0451	073	ORMIDALE HARBOUR	0500	073	DUMAS POINT
0452	071	RULLOCK CHANNEL	0501	071	MOREHOUSE BAY
0453	072	MOSS PASSAGE	0502*	073	ODIN COVE
0454	073	GUNBOAT PASSAGE	0503	071	STROM POINT
0455	071	JOHNSON CHANNEL	0504	073	CYPRESS ISLAND
0456	073	SHEARWATER ISLAND	0505*	075	MCNAUGHTON GROUP
0457	071	SPILLER CHANNEL	0506	071	SAUNDERS ISLAND
0458	071	MILBANKE SOUND	0507	073	THORBURNE ISLAND
0459	071	GOOSE ISLAND BANK N-E EDGE	0508	073	NEVAY ISLAND
0460	074	CODFISH PASSAGE	0509*	073	KYNUMPT HARBOUR
0461	071	DEER PASSAGE +	0510	071	OSCAR PASS
0462*	074	GALE PASSAGE	0511	071	DEARTH ISLAND
0463	074	REDFORD POINT	0512	071	WIGHAM COVE
0464	073	MEADOW ISLAND	0513	073	ARDMILLAN BAY
0465	073	RAINBOW ISLAND	0515	071	ROSCOE INLET
0466	071	DUVE POINT	0516	071	ELLERSLIE BAY
0467*	072	WATCH ISLAND	0517	071	SPILLER CHANNEL HEAD
0468	071	GERMAN POINT	0518	071	SPILLER INLET
0469*	072	BALAGNY PASSAGE	0519	071	BRIGGS INLET
0470	074	MATILDA ISLAND	0520	071	JACKSON PASS
0471*	072	BERRY INLET	0521	071	POISON COVE
0472	071	DEER LAGOON +	0522	071	SALMON BAY
0473	071	DONALD POINT	0523	071	MUSSEL INLET
0474	073	LANG ISLAND	0524	071	DAVID BAY
0475	074	GOW ISLAND	0525	071	NOWISH INLET
0476	074	HOCHSTADER BASIN	0526	071	SHEEP PASSAGE
0477*	073	GULLCHUCK (KAKUSHDISH) HR.	0527	071	MATHIESON CHANNEL
	073	KAKUSHDISH (GULLCHUCK) HR.	0528	071	KYNOCH INLET
0478	075	KINSMAN INLET	0529*	072	REID PASSAGE
0479	073	CALVER POINT	0530	071	KLEMTU PASSAGE
0480	072	POWELL ANCHORAGE	0531	071	FINLAYSON CHANNEL

TABLE 2. LOCALITY CODINGS FOR B.C. HERRING DATA.
NUMERICAL LISTING (REVISED 25/09/79)

* SPAWNING LOCALITIES SINCE 1971; + UNGAZETTED LOCALITIES

LOC.	SECT.	PLACE NAME	LOC.	SECT.	PLACE NAME
0532	071	WATSON BAY	0584*	085	WARRIOR COVE
0533	071	HIEKISH NARROWS	0585	085	NAMU
0535	071	JAMES BAY	0587*	082	KIMSQUIT BAY
0536*	074	STRYKER ISLAND	0588	081	OCEAN FALLS
0537*	074	BODDY PASSAGE/NARROWS	0589*	082	DEAN CHANNEL
0538	074	THOMPSON BAY	0590	081	COUSINS INLET
0539*	074	WASKESIU (MAPLE LEAF) PASS	0591	081	LAGOON BAY
	074	MAPLE LEAF (WASKESIU) PASS	0592	081	EVANS INLET
0540*	074	PRINCESS ALICE ISLAND	0593	081	ELCHO HARBOUR
0541	074	POTTS ISLAND	0594	081	PORT JOHN
0542*	074	STRYKER BAY	0595	081	JENNY INLET
0543*	074	CAPE MARK	0596	084	GRASSY BAY +
0544*	074	LOUISE CHANNEL	0597*	083	NORTH BENTINCK ARM
0545*	074	JOASSA CHANNEL	0598*	083	SOUTH BENTINCK ARM
0546*	074	HOUGHTON ISLANDS	0599	081	FISHER CHANNEL
0548	076	SEAFIRE ISLAND	0600*	083	BELLA COOLA
0549	076	KILDIDT SOUND	0602	085	KWAKSHUA CHANNEL
0550	076	KILDIDT LAGOON	0603*	085	PRUTH BAY
0551	076	SPIDER ISLAND	0604*	085	KEITH ANCHORAGE
0552	076	TARGET BAY	0607*	084	BURKE CHANNEL
0553*	076	KITTYHAWK GROUP	0608	084	KWATNA INLET
0554*	076	EDNA ISLANDS	0609	084	KELKPA POINT
0555*	076	MANLEY ISLAND	0610	084	NYGGARD POINT
0556*	076	WATT BAY	0611	084	HOLTI POINT
0557*	076	LECKIE BAY	0612	092	MORGAN BAY
0558	074	DUFFERIN ISLAND	0613*	092	DRANEY INLET
0559*	076	HURRICANE ISLAND	0614	091	HAROLD POINT
0560*	076	SPIDER ANCHORAGE	0615*	093	MOSES INLET
0561*	076	SPITFIRE CHANNEL	0616	091	CAPE CALVERT
0562*	076	BRYDON CHANNEL	0617*	092	GOOSE BAY
0563*	076	STEWART INLET	0618	091	SAFETY COVE
0564*	076	GOODLAD BAY	0619	091	CLARK POINT
0565	076	KILDIDT INLET	0620	092	DARBY CHANNEL
0566*	076	BREMNER BAY	0621	091	PEARL ROCKS
0567	076	BREADNER GROUP	0622	091	HERBERT POINT
0568	076	SEA OTTER INLET	0623*	092	DUNCANBY LANDING
0569*	076	TRIQUET ISLAND	0624*	092	PIERCE BAY
0570	076	NALAU PASSAGE	0625	092	FRYING PAN BAY +
0571	076	SPITFIRE ISLAND	0626*	093	SANDELL BAY
0573*	085	FITZ HUGH SOUND	0627	092	SCHOONER RETREAT
0574	085	HAKAI PASSAGE	0628*	092	ALLARD BAY
0575*	085	KWAKUME INLET	0630	093	RIVERS INLET-HEAD
0576*	085	ILLAHIE INLET	0631*	093	KILBELLA BAY
0577	085	FISH EGG INLET	0632*	093	SHOTBOLT BAY
0578	085	CALVERT ISLAND	0633*	093	MCPHEE BAY
0579	085	ADDENBROKE ISLAND	0634*	093	MCALLISTER POINT
0580	081	GOOSE IS. BANK SE EDGE	0636	101	SMITH INLET
0581	081	SUNNY ISLAND	0637	101	VIRGIN ROCKS
0582	081	POINTER ISLAND	0638	101	EGG ISLAND
0583	085	HARLEQUIN BASIN	0639	101	BOSWELL INLET

TABLE 2. LOCALITY CODINGS FOR B.C. HERRING DATA.
 NUMERICAL LISTING (REVISED 25/09/79)
 * SPAWNING LOCALITIES SINCE 1971; + UNGAZETTED LOCALITIES

LOC.	SECT.	PLACE NAME	LOC.	SECT.	PLACE NAME
0640	101	SEA OTTER GROUP	0693	123	MINSTREL ISLAND
0641*	102	DRY CREEK	0694	123	BLACKFISH SOUND
0642	101	MCBRIDE BAY	0695	123	DOUBLE (FARQUHARSON) IS.
0643	101	RIPON POINT		123	FARQUHARSON (DOUBLE) IS.
0644	101	ETHEL COVE	0696	123	DOUBLE BAY
0645	101	MARGARET BAY	0697	125	RETREAT PASSAGE
0646	101	FINIS NOOK	0698	123	BARONET PASSAGE
0647	101	HICKEY COVE +	0699	123	PORT HARVEY
0648	103	BURNT ISLAND HARBOUR	0700	123	BROKEN ISLANDS
0649*	103	BURNT ISLAND	0701	123	CALL INLET
0650	102	BLOXOM POINT	0702*	123	CANOE PASSAGE
0652	102	TAKUSH HARBOUR	0703	123	VILLAGE ISLAND
0653	102	INDIAN ISLAND	0704*	125	HEALTH BAY
0654*	102	FLY BASIN	0705*	123	BOUGHEY BAY
0655*	102	BIRKBY POINT	0706*	123	BEWARE PASSAGE
0656*	102	GNARLED ISLETS	0707*	123	CUTTER COVE
0658	112	SEYMOUR INLET	0708	125	CAMP BAY (MEADE BAY)
0659	112	NUGENT SOUND		125	MEADE BAY (CAMP BAY)
0660	111	BELIZE INLET	0710*	123	POTTS LAGOON
0661	111	STORM ISLANDS	0711	125	HEALTH LAGOON
0662*	112	SCHWARTZENBERG LAGOON	0712	123	BEWARE COVE
0663	111	ALLISON HARBOUR	0713	121	SERPENTINE PASS +
0664	112	SALMON ARM	0714*	125	GREBE COVE
0665	111	ROWLEY BAY	0715	123	CHATHAM CHANNEL
0666	121	SHELTER BAY	0716	121	JOHNSTONE STRAIT WEST
0667	111	STEAMER GROUND +	0717*	123	BEND ISLAND
0669	128	RATE PASSAGE	0718*	123	CAUTION COVE
0670*	122	HARDY BAY	0720*	126	OBRIEN BAY
0671	128	MEXICANA POINT	0721	124	MACKENZIE SOUND
0672	128	CHRISTIE PASSAGE	0722	126	SIMOOM SOUND
0673	121	ALERT BAY	0723	121	THOMPSON SOUND
0674	128	BROWNING PASSAGE	0724	126	SIMOOM SD. NE WISHART PEN.
0675	128	GOLETAS CHANNEL	0725	125	EDEN ISLAND
0676	128	PINE ISLAND	0726	124	DRURY INLET
0677	123	BEAVER COVE	0727	125	VINER SOUND
0678	128	HOPE ISLAND	0728*	124	GRAPPLER SOUND
0679	128	NIGEI ISLAND	0729	121	SARGEAUNT PASSAGE
0680	121	NORTH VANCOUVER ISLAND	0730	121	BOND SOUND
0681	121	SOINTULA	0731	125	CRAMER PASSAGE
0682	122	FORT RUPERT (BEAVER HR.)	0732	121	GREENWAY SOUND
	122	BEAVER HR. (FT. RUPERT)	0733*	124	KENNETH PASSAGE
0683*	122	DEEK ISLAND	0734	121	KUMLAH ISLAND
0684	128	SHUSHARTIE BAY	0735	121	TRIBUNE CHANNEL
0685	128	SCARLETT POINT	0736	124	TURNBULL COVE
0686	128	DESERTERS ISLAND	0737	124	WELLS PASSAGE
0687*	122	KEOGH SHOALS	0738*	125	MONDAY ANCHORAGE
0689*	123	CLIO CHANNEL	0739*	124	CLAYDON BAY
0690	123	ELIOT PASSAGE	0740*	125	SCOTT COVE
0691	123	BONES BAY	0741*	124	KINNAIRD ISLAND
0692	123	PARSON BAY	0742	124	HOPETOWN PASSAGE

TABLE 2. LOCALITY CODINGS FOR B.C. HERRING DATA.
NUMERICAL LISTING (REVISED 25/09/79)

* SPAWNING LOCALITIES SINCE 1971; + UNGAZETTED LOCALITIES

LOC.	SECT.	PLACE NAME	LOC.	SECT.	PLACE NAME
0743*	125	SIMOOM SOUND-W GILFORD IS.	0802*	137	SUTIL CHANNEL
0744	125	SHOAL HARBOUR	0803	137	FRANCISCO POINT
0745	125	ECHO BAY	0804*	137	HYACINTHE BAY
0746	124	BURLEY BAY	0805	137	HERIOT BAY
0747*	125	JOE COVE	0806*	137	REBECCA SPIT
0749*	127	KNIGHT INLET	0807	137	QUADRA ISLAND SOUTH
0750	127	GLENDALE COVE	0808*	137	OPEN BAY
0751	127	AHNUHATI POINT	0810*	143	QUALICUM BEACH
0752	127	CASCADE POINT	0811*	142	LAMBERT CHANNEL
0755	126	BELLEISLE SOUND	0812	142	TRIBUNE BAY
0756	126	KINGCOME INLET	0813*	142	DENMAN ISLAND
0757*	126	WAKEMAN SOUND	0814	141	CAPE LAZO
0758	126	SHAWL BAY	0815	141	KYE BAY
0759*	126	GREGORY ISLAND	0816	141	SISTERS ISLAND
0760	131	CHONAT BAY	0817*	142	DEEP BAY
0761*	132	PLUMPER BAY	0818	142	BAYNES SOUND
0762	132	DISCOVERY PASS	0819	142	HORNBY ISLAND
0763	131	JOHNSTONE STRAIT EAST	0820	142	COMOX HARBOUR
0764*	132	BELLS BAY	0821	141	OYSTER RIVER
0765	123	LAGOON COVE	0822	125	YELLOW ROCK +
0766*	132	DEEPWATER BAY	0823*	144	NORTHWEST BAY
0767	132	SEYMOUR NARROWS	0824*	144	NUTTAL BAY
0769	131	OKISOLLO CHANNEL	0825*	143	BOWSER
0770	131	MAYNE PASS	0826*	142	GARTLEY POINT
0771*	138	SMELT BAY	0827*	142	UNION BAY
0773	131	PHILLIPS ARM	0828*	142	HINDOO CREEK
0774*	133	LOUGHBOROUGH INLET	0829	142	FANNY BAY
0775	131	FREDERICK ARM	0830	142	COMOX BAR
0776*	133	PYM POINT	0831*	143	BIG QUALICUM RIVER
0777*	133	FRASER BAY	0832	143	THAMES CREEK
0778*	133	MCBRIDE BAY	0833	142	HART CREEK
0781	134	BUTE INLET	0834	144	FRENCH CREEK
0782	131	RAMSAY ARM	0835*	143	LITTLE QUALICUM RIVER
0783	131	STUART ISLAND	0836	142	MUD BAY - BAYNES SOUND
0784*	134	BEAR BAY	0837	142	KOMAS BLUFF
0785*	134	BUTE INLET-HEAD	0838	142	SHINGLE SPIT
0786	131	DENT ISLAND	0839	142	PHIPPS POINT
0787	134	ORFORD BAY	0840	142	SEAL ISLETS
0788*	134	WADDINGTON HARBOUR	0841	142	REPULSE POINT
0789*	137	QUATHIASKI COVE	0842	142	DENMAN ISLAND (WEST)
0790	136	EVANS BAY	0843	142	SHIP POINT
0791	137	CAPE MUDGE	0845*	152	SCUTTLE BAY
0792	136	CARRINGTON BAY	0846*	152	SQUIRREL COVE
0793	136	QUARTZ BAY	0847	152	SHEARWATER PASSAGE
0794	136	VON DONOP INLET	0848	151	PENDRELL SOUND
0795	138	WHALETOWN BAY	0849	152	OKEOVER INLET
0796	137	MARINA ISLAND	0850	152	CORTES BAY
0798*	132	GRANITE BAY	0851*	152	SLIAMMON VILLAGE
0799*	132	SMALL INLET	0852	152	SUTIL POINT
0800*	132	KANISH BAY	0853*	152	THULIN PASSAGE

TABLE 2. LOCALITY CODINGS FOR B.C. HERRING DATA.
 NUMERICAL LISTING (REVISED 25/09/79)
 * SPAWNING LOCALITIES SINCE 1971; + UNGAZETTED LOCALITIES

LOC.	SECT.	PLACE NAME	LOC.	SECT.	PLACE NAME
0854*	152	SAVARY ISLAND	0905	162	HOTHAM SOUND
0855	152	GRACE HARBOUR	0906	162	HIDDEN BASIN/BAY
0856	152	LUND	0907	165	NARROWS INLET
0857	152	BLIND CREEK	0908	165	SALMON INLET
0858*	152	ATREVIDA REEF	0909	162	WESTVIEW
0859*	152	HERNANDO ISLAND	0910*	162	MYRTLE POINT (CREEK, ROCKS)
0860	152	HARWOOD ISLAND	0911*	162	WILLINGDON BEACH +
0861*	152	DINNER ROCK	0912*	280	SARGEANT BAY
0862	152	TWIN ISLANDS	0913	163	FISHER ISLAND
0863	152	SARAH POINT	0914	162	STILLWATER BAY
0864	152	BLISS LANDING	0915*	162	FROLANDER BAY
0865	152	JUNCTION POINT	0917	172	NORTHUMBERLAND CHANNEL
0866	152	COPELAND (RAGGED) ISLANDS	0918	172	RAINBOW CHANNEL
	152	RAGGED (COPELAND) ISLANDS	0919	172	BALLENAS CHANNEL
0868*	152	MALASPINA INLET	0920*	172	DEPARTURE BAY
0870	280	SECHELT	0921	172	NANAIMO
0871	163	PENDER HARBOUR	0922*	172	NECK POINT
0872*	163	TEXADA ISLAND	0923	172	JACK POINT
0873*	163	BUCCANEER BAY	0924	172	FIVE FINGER ISLAND
0874*	162	BLIND BAY	0925	172	NEWCASTLE CHANNEL
0875*	165	PURPOISE BAY	0926	172	HARMAC
0876	161	JERVIS INLET	0927*	172	DORCAS POINT
0877	164	PRINCESS LOUISA INLET	0928*	172	SCHOONER COVE
0878	163	THORMANBY ISLANDS	0929	171	TAYLOR BAY
0879	161	SABINE CHANNEL	0930*	172	HORSWELL BLUFF
0880	161	CRESCENT BAY	0931*	172	HAMMOND BAY
0881	165	EGMONT	0932	172	NARES POINT
0882*	164	DESERTED BAY	0933	172	MCKAY POINT
0883*	163	BARGAIN BAY	0934	171	ENTRANCE ISLAND
0884*	163	GERRANS BAY	0935	172	DODD NARROWS NORTH
0885	165	SECRET BAY	0937	171	WALKER ROCK
0886*	162	ST. VINCENT BAY	0938	171	TRINCOMALI CHANNEL
0887*	163	QUARRY BAY	0939	171	MONTAGUE HARBOUR
0888	162	VANGUARD BAY	0940*	173	LADYSMITH HARBOUR
0889*	163	SECRET COVE	0941	173	YELLOW POINT
0890	165	SNAKE BAY	0942	171	PORLIER PASS
0891*	165	STORM BAY	0943	173	PYLADES CHANNEL
0892	164	POTATO CREEK	0944*	173	THETIS ISLAND
0893	165	FOUR MILE POINT	0945	171	GOVERNOR ROCK
0894*	162	THUNDER BAY	0946	171	HALL ISLAND
0895	161	VANCOUVER BAY	0947*	173	CEDAR RAMP +
0896*	162	LANG BAY	0948	171	GALIANO ISLAND
0897	163	ANDERSON BAY	0949*	173	DUNSMUIR ISLAND
0898*	163	GARDEN BAY	0950	173	DANGER REEFS
0899	163	WELCOME PASS	0951	173	REID ISLAND
0900*	163	BARGAIN NARROWS	0952	171	WRECK POINT +
0901*	163	FRANCIS POINT	0953*	173	COFFIN POINT (IS.)
0902	163	CALDER ISLAND	0954*	173	BOAT HARBOUR
0903	162	BALLET BAY	0955*	173	GABRIOLA PASSAGE
0904*	162	GRIEF POINT	0956*	173	FALSE NARROWS

TABLE 2. LOCALITY CODINGS FOR H.C. HERRING DATA.
NUMERICAL LISTING (REVISED 25/09/79)

* SPAWNING LOCALITIES SINCE 1971; + UNGAZETTED LOCALITIES

LOC.	SECT.	PLACE NAME	LOC.	SECT.	PLACE NAME
0957	173	TELEGRAPH HARBOUR	1008	181	SWANSON CHANNEL
0958	171	WILLY ISLAND	1009	183	TUMBO CHANNEL
0959	173	DE COURCY ISLAND	1010	185	FINLAYSON ARM
0960	173	BLACKBERRY POINT	1011	181	DINNER POINT
0961	173	CARDALE POINT	1012	183	PLUMPER SOUND
0962	173	LINK ISLAND	1013	181	ACTIVE PASS
0963	173	BOULDER POINT	1014	183	CAMPBELL BAY
0964	173	PREEDY HARBOUR	1015	184	BEAVER POINT
0965	171	CROFTON	1016	183	EAST POINT
0966	173	SCOTT ISLAND	1017	183	PENDER ISLAND
0967	173	SHINGLE POINT	1018	181	MORESBY ISLAND
0968	173	DAYMAN ISLAND	1019	181	ENTERPRISE REEF
0969	173	NORTH COVE	1020	184	ISABELLA POINT
0970*	173	CLAM BAY	1021*	183	LYALL HARBOUR
0971	173	PILKEY POINT	1022*	183	WINTER COVE
0972	173	HUDSON ISLAND	1023	183	PORT BROWNING
0973	173	KUPER ISLAND	1024	184	ELEANOR POINT
0974	173	BREAKWATER ISLAND	1025*	183	SAMUEL COVE (IS.)
0975	173	SEAR ISLAND	1026	183	PAYNE POINT
0976	173	VALDES ISLAND	1027	181	BIRDSEYE COVE
0977	171	CHEMAINUS (HOSPITAL PT.)	1028	185	GOLDSTREAM FLATS +
	171	HOSPITAL PT. (CHEMAINUS)	1029*	185	PATRICIA BAY
0978*	173	STUART CHANNEL	1030	185	TOWNER BAY
0979	173	RUXTON PASS	1031	185	COAL POINT
0980	173	RUXTON ISLAND	1032	183	SATURNA ISLAND
0981	171	WALLACE ISLAND	1033	181	GENOA BAY
0982	171	BALLINGALL ISLETS	1034	183	BEDWELL HARBOUR
0983	171	WISE ISLAND	1035	181	COLBURNE PASSAGE
0984	173	SHIP POINT +	1036	185	DEEP COVE
0985*	173	EVENING COVE	1037	181	CLARK REEF
0986	173	MUDGE ISLAND	1038	185	COLES BAY
0987	173	ROUND ISLAND	1039*	185	TOD INLET
0988*	173	KULLEET BAY	1040	183	NARVAEZ BAY
0989	173	RAGGED ISLETS	1041*	183	BOOT COVE
0990	171	PARKER ISLAND	1042	183	NAVY CHANNEL
0991	171	SECRETARY ISLANDS	1043	181	SHINGLE BAY +
0992	173	DODD NARROWS SOUTH	1044	181	PORTLOCK POINT
0993	171	BEN MOHR ROCK	1045	181	OTTER BAY
0995	172	NANOOSE BAY	1046	181	COWICHAN GAP
0996	172	MAUDE ISLAND	1047	181	CANOE ROCK
0997*	172	BLUNDEN POINT	1048	184	RUSSELL ISLAND
0998*	172	LANTZVILLE	1050*	182	GANGES HARBOUR
0999	172	NANOOSE BAY HEAD	1051*	182	LONG HARBOUR
1000	172	NANOOSE BAY ENTRANCE	1052	182	CAPTAIN PASSAGE
1001*	172	WALLIS POINT	1053*	182	ANNETTE INLET
1002*	172	ICARUS POINT	1054*	182	SELBY COVE
1004	185	SAANICH INLET	1055*	182	GLENTHORNE PASSAGE
1005	181	SATELLITE CHANNEL	1056	182	JAMES BAY
1006	181	SANSUM NARROWS	1057*	182	CHAIN ISLANDS
1007*	184	FULFORD HARBOUR	1058*	182	WELBURY BAY

TABLE 2. LOCALITY CODINGS FOR B.C. HERRING DATA.
 NUMERICAL LISTING (REVISED 25/09/79)
 * SPAWNING LOCALITIES SINCE 1971; + UNGAZETTED LOCALITIES

LOC.	SECT.	PLACE NAME	LOC.	SECT.	PLACE NAME
1060	191	WILLIAM HEAD	1116	231	VERNON BAY
1061	191	ALBERT HEAD	1117	231	EFFINGHAM INLET
1062	193	VICTORIA	1118	231	KILDONAN
1063	191	SIDNEY CHANNEL	1119	231	MIDDLE (IMPERIAL EAGLE) CH.
1064	191	DISCOVERY ISLAND		231	IMPERIAL EAGLE (MIDDLE) CH.
1065	191	RACE ROCKS	1120	234	JUNCTION PASSAGE
1066*	193	GORGE (PORTAGE INLET)	1121	231	SUNSHINE BAY +
	193	PORTAGE INLET (GORGE)	1122*	235	BAMFIELD INLET
1067	193	ESQUIMALT HARBOUR	1123*	234	USELESS INLET
1068	193	ESQUIMALT LAGOON	1124*	234	FATTY BASIN
1069	193	OGDEN POINT	1125	231	WEBSTER ISLAND
1070	191	PARRY BAY	1126*	235	KELP (ROQUEFEUIL) BAY
1071	201	PEDDER BAY		235	ROQUEFEUIL (KELP) BAY
1072*	192	TSEHUM HARBOUR	1127	231	SCOW BAY +
1075	191	CHURCH POINT	1128*	235	GRAPPLER INLET
1076	191	TRIAL ISLAND	1130*	233	EQUIS BEACH
1078	201	PORT SAN JUAN	1131	232	TWO RIVERS +
1079	201	SOMBRIO POINT	1132*	232	LARKIN ISLAND
1080	201	SHERRINGHAM POINT	1133	232	SHEARS ISLANDS
1081	202	SOOKE HARBOUR	1134	231	NETTLE ISLAND
1082	201	BEECHEY HEAD	1135	233	DAVID CHANNEL
1083	202	OTTER POINT	1136	231	GREEN COVE +
1084*	202	ANDERSON COVE	1137	231	PIPESTEM INLET
1085	202	DONALDSON ISLAND	1138	231	SECHART CHANNEL
1088	201	MAGDALENA POINT	1139	231	LOUDOUN (WESTERN) CHAN.
1089	201	KYDAKA POINT +		231	WESTERN (LOUDOUN) CHAN.
1090	202	SOOKE BAY	1140	233	PEACOCK CHANNEL
1091	201	SAN SIMON POINT	1141*	233	MAYNE BAY
1092	201	TONGUE POINT +	1142*	232	STOPPER ISLANDS
1093	201	BECHER BAY	1143*	232	TOQUART BAY
1094	201	JORDAN RIVER	1144	232	MACOAH PASSAGE
1096*	220	NITINAT LAKE	1145*	232	FORBES ISLAND
1097	210	HONILLA POINT	1146	232	AMPHITRITE POINT
1098	210	CARMANAH POINT	1147	231	COASTER CHANNEL
1099	210	CLO-OOSE	1148*	232	UCLUELET
1100	210	PACHENA POINT	1149*	233	DUTCH HARBOUR
1101	201	JUAN DE FUCA STRAIT	1150*	232	DAVID ISLAND
1103	218	SWIFTSURE BANK	1151*	233	HAND ISLAND
1104	218	CARMANAH TOW +	1152*	233	BRYANT ISLAND
1105	218	YANKEE TOW +	1153*	232	MAGGIE RIVER
1106	218	PACHENA TOW	1154	232	SNOWDEN ISLAND
1107	218	PRAIRIE +	1155*	232	SPILLING ISLET
1108	218	JUAN DE FUCA CANYON	1156*	232	OTTAWAY ISLET
1110	231	CAPE BEALE	1157	231	SWALE ROCK
1111	235	TREVOR (EASTERN) CHAN.	1158*	233	LYALL POINT
	235	EASTERN (TREVOR) CHAN.	1159*	232	ST. INES ISLAND
1112	235	SARITA BAY	1160	232	REFUGE ISLAND
1113	231	SAN MATEO BAY	1161	231	ANCHORAGE ISLAND +
1114	231	UCHUCKLESIT INLET	1162*	232	HILLIER ISLAND
1115	234	RAINY BAY	1166	238	BIG BANK +

TABLE 2. LOCALITY CODINGS FOR B.C. HERRING DATA.
 NUMERICAL LISTING (REVISED 25/09/79)
 * SPAWNING LOCALITIES SINCE 1971; + UNGAZETTED LOCALITIES

LOC.	SECT.	PLACE NAME	LOC.	SECT.	PLACE NAME
1167	238	LA PEROUSE BANK	1220*	245	YELLOW BANK
1168	238	FORTY MILE BANK	1221*	245	CYPRESS BAY
1169	238	FINGER BANK +	1222*	245	EPPER PASS
1170	238	SOUTH EAST CORNER +	1223	245	QUAIT BAY
1171	238	BOTTLENECK +	1224*	245	SARANAC ISLAND
1172	238	CAPE BEALE SPIT	1225*	245	ELBOW BANK
1173	238	GUNSIGHT +	1226*	245	MAURUS CHANNEL
1174	238	STEEP EDGE +	1227*	245	RITCHIE BAY
1175	238	SOUTH WEST CORNER +	1228*	245	ROBERT POINT
1176	238	SOUTH BANK	1231	248	RAPHAEL PT. OFFSHORE
1177	238	CABBAGE PATCH +	1232	248	SYDNEY IN. OFFSHORE
1178	238	FIRING RANGE	1233	248	ESTEVAN PT. OFFSHORE
1179	238	HOLE +	1234	251	GALIANO BAY
1180	238	EDGE 100 FATHOM +	1235	251	TAHSIS INLET
1181	241	FLORENCIA BAY	1236*	252	EWIN INLET
1182*	244	MATILDA INLET	1237	252	BLIGH ISLAND SW SHORE
1183*	244	ROSS PASSAGE	1238*	252	ANDERSON POINT
1184	241	LONG BEACH	1240	252	BURWOOD POINT
1185*	245	HEYNEN CHANNEL	1241	251	KING PASSAGE
1186*	244	BIG WHITEPINE COVE	1242	252	CLERKE PENINSULA
1187	241	TOFINO INLET	1243	251	HOISS POINT
1188	241	MOSQUITO HARBOUR	1244	251	TLUPANA INLET
1189	241	BEDWELL SOUND	1245	252	NARVAEZ ISLAND
1190*	244	LITTLE WHITEPINE COVE	1246	252	PANTOJA ISLANDS
1192	244	HERBERT INLET	1247	253	FALSE BAY
1193	244	WHITEPINE COVE	1248	251	HEAD BAY
1194	244	MILLAR CHANNEL	1249	252	MAQUINNA POINT
1195	245	MEARES ISLAND	1250	251	ESTEVAN POINT
1196	245	LENNARD ISLAND	1251	252	SPANISH PILOT GROUP
1197*	245	STUBBS ISLAND	1252*	252	ZUCIARTE CHANNEL
1198*	245	VARGAS ISLAND	1253	252	SPOUTER ISLAND
1199*	243	FLORES ISLAND (N. & W.)	1255	253	ESPERANZA INLET
1200*	244	BARDEN BAY	1256	253	MARY BASIN
1201*	245	STOCKHAM ISLAND	1257	251	PORT ELIZA
1202	245	YARKSIS RESERVE	1258	251	SALTERY BAY
1204	243	SHELTER ARM (INLET)	1259	253	NUCHATLITZ INLET
1205	243	SYDNEY INLET	1260*	253	QUEEN COVE
1206*	243	HOT SPRINGS (REFUGE) COVE	1261*	253	CATALA ISLAND
	243	REFUGE (HOT SPRINGS) COVE	1262*	253	PORT LANGFORD
1207*	243	HOOTLA KOUTLA +	1263*	253	NUCHATLITZ VILLAGE
1208	243	HOLMES INLET	1264*	253	FALSE CHANNEL
1209*	243	RILEY COVE	1265	253	ROSA ISLAND
1210	243	YOUNG BAY	1266*	253	ROSA HARBOUR
1211	243	MEGIN RIVER	1267	253	OWOSSITSA CREEK
1212*	243	STEAMER COVE	1268	253	OUTER NUCHATLITZ
1213	243	STEWARDSON INLET	1269	251	NEWTON COVE
1214	243	SULPHUR PASS	1270	251	ESPINOSA INLET
1215*	243	ADVENTURE POINT	1271	251	GRAVEYARD BAY
1217*	242	HESQUIAT HARBOUR	1272	253	HARBOUR ISLAND
1219*	245	HECATE BAY	1273	253	DOUBLE ISLAND

TABLE 2. LOCALITY CODINGS FOR B.C. HERRING DATA.
 NUMERICAL LISTING (REVISED 25/09/79)
 * SPAWNING LOCALITIES SINCE 1971; + UNGAZETTED LOCALITIES

LOC.	SECT.	PLACE NAME	LOC.	SECT.	PLACE NAME
1275	251	HECATE CHANNEL	1329	273	MATHEWS ISLAND
1276	251	ZEBALLOS INLET	1330	273	GREENWOOD POINT
1277*	252	MCKAY PASSAGE	1331*	274	HATHAWAY CREEK
1278*	252	COOK CHANNEL	1334	280	BURRARD INLET
1279	252	ELIZA PASSAGE	1335	280	PORT MOODY
1280	252	KENDRICK INLET	1336	280	SQUAMISH
1281*	252	SANTA GERTRUDIS COVE	1337	280	VANCOUVER HARBOUR
1282*	252	FRIENDLY COVE	1338	280	INDIAN ARM
1283*	252	STRANGE ISLAND	1339	280	HORSESHOE BAY
1284*	252	MARVINAS BAY/ISLAND	1340*	280	EAGLE HARBOUR
1287*	262	WALTERS COVE	1341	280	PORT GRAVES
1288	262	CROWTHER CHANNEL	1342	280	LONG BAY +
1289	261	DEEP (AMAI) INLET	1343*	280	SHOAL CHANNEL
	261	AMAI (DEEP) INLET	1344*	280	KEATS ISLAND
1290	262	UNION ISLAND	1345*	280	FISHERMANS COVE
1291	261	BLIND ENTRANCE +	1346*	280	GIBSONS LANDING
1292	262	NICOLAYE CHANNEL	1347*	280	BEDWELL BAY
1293	262	COLE ROCK	1349	290	POINT GREY
1294	261	DUTCHIES COVE +	1351	290	BOUNDARY BAY
1295	262	AMOS ISLAND	1352	290	FRASER RIVER
1296*	262	CLANNINICK COVE	1353	290	SEMIAMMOO BAY
1297	261	CHAMISS BAY	1354	290	WHITE ROCK
1298*	262	ATKIS ISLAND	1355*	290	CRESCENT BEACH
1299	261	RUGGED POINT	1356	290	GRAUER BEACH
1300	262	MCLEAN ISLAND	1357	290	MUD BAY-BOUNDARY BAY
1301*	262	BARTER COVE	1359*	012	INSKIP POINT
1303	263	OUOUKINSH INLET	1360*	012	DEEPWATER POINT
1304*	263	MALKSOPE INLET	1361*	012	ALEXANDRA NARROWS
1305*	263	NASPARTI INLET	1362*	042	JAP POINT
1306	263	BUNSBY ISLANDS	1363	085	KWAKUME POINT
1307	263	HOLLYWOOD PASS	1365*	173	FRASER POINT
1308	263	GAY PASS	1366*	172	NANKIVELL POINT
1309	261	CAPE COOK	1367*	172	FLEET POINT
1311*	272	KLASKISH INLET	1368*	172	RANCH POINT
1312*	272	KLASKINO INLET	1369*	245	STONE ISLAND
1313	272	MCDUGAL ISLAND	1370*	245	LEMMENS INLET
1314*	272	ANCHORAGE ISLAND	1371*	023	NEDDEN ISLAND
1317	271	NEROUTSUS INLET	1372	103	SMITH INLET (HEAD)
1318*	273	WINTER HARBOUR	1373*	123	DEAD POINT
1319	273	FORWARD INLET	1374*	152	HURTADO POINT
1320*	273	LEESON HARBOUR	1375*	163	WELBOURN COVE
1321*	273	HAZARD POINT	1376	172	RICHARD POINT
1322	271	KOPRINO HARBOUR	1377*	245	MCINTOSH BAY
1323	274	APPLE BAY	1378*	262	OLE BARS +
1324	274	HOLBERG NARROWS	1379*	062	MONEY POINT
1325	274	COAL HR. (STEPHENS BAY)	1380	042	MIST ISLAND
	274	STEPHENS BAY (COAL HR.)	1381	085	GOLDSTREAM HARBOUR
1326	273	QUASHTIN CREEK	1382	102	LERUY ISLAND
1327	271	MOORES ISLAND	1383*	128	BULL HARBOUR
1328	273	BROWNING INLET	1384*	123	KARLUKWEES (NEW VANCOUVER)

TABLE 2. LOCALITY CODINGS FOR H.C. HERRING DATA.
 NUMERICAL LISTING (REVISED 25/09/79)
 * SPAWNING LOCALITIES SINCE 1971; + UNGAZETTED LOCALITIES

LOC.	SECT.	PLACE NAME	LOC.	SECT.	PLACE NAME
	123	NEW VANCOUVER (KARLUKWEES)	1443*	042	WHITECLIFF ISLAND
1385	123	PORT ELIZABETH	1444*	042	SHATTOCK POINT
1386	121	WAHKANA BAY	1445	075	SWALLOW BAY
1387	125	ARROW PASSAGE	1446*	042	SALMON BIGHT
1388*	127	WAHSHIHLAS BAY	1447*	042	WEST BASE POINT
1389	172	GERALD ISLAND	1448*	042	REEKS POINT
1390	232	SPRING COVE	1449*	042	TRENHAM POINT
1393*	182	THIRD SISTER ISLAND	1450*	043	MCMICKING ISLAND
1394	243	STARLING POINT	1451*	043	MASON POINT
1395	074	THOMPSON BAY (HEAD)	1452*	043	ADA ISLAND
1396	251	ESPINOSA INLET (MOUTH)	1453*	043	HUNT POINT
1397	253	CENTRE ISLAND	1454*	043	ELLIOT ISLAND
1398*	127	SIM RIVER	1455*	045	REDFORD ISLAND
1399	085	WHIRLWIND BAY	1456*	067	WEETEEAM BAY
1400	006	ANTHONY ISLAND	1457*	067	PRICE ISLAND
1401	032	TRAIL BAY	1458*	062	URSULA CHAN (MONKEY BEACH)
1402	131	FORWARD HARBOUR		062	MONKEY BEACH (URSULA CHAN)
1403	043	HENDERSON POINT	1459*	075	CHOKED (SANS PEUR) PASS
1404*	245	FELICE ISLAND		075	SANS PEUR (CHOKED) PASS
1405*	245	WICKANINNISH ISLAND	1460*	023	DAWSON COVE
1407*	245	BECK ISLAND	1461*	075	SPITFIRE ANCHORAGE +
1411	162	BLUBBER BAY	1463*	075	SIMONDS GROUP
1412*	182	PREVOST ISLAND	1464*	076	RONALD ISLAND
1413	232	FOOD ISLETS	1465*	076	SUPERSTITION POINT
1414	245	CATFACE RANGE	1466*	076	SWORDFISH BAY
1415*	144	PARKSVILLE	1467	074	LOUISA COVE
1417	245	KAKAWIS	1468*	076	MOSQUITO ISLETS
1418	262	SPRING ISLAND	1469*	112	WAWATLE BAY
1419*	074	WURTELE ISLAND	1470*	137	DREW HARBOUR
1420	142	WHISKEY CREEK	1471*	232	ROWLANDS ISLET
1421*	245	CALMUS PASS	1472*	254	BAJO POINT
1422	245	DUNLAP ISLAND	1473*	042	BOAT PASS
1423	243	BASEBALL COVE +	1475*	052	PHOENIX CREEK
1425*	025	WANDERER ISLAND	1476*	052	SNASS POINT
1426	244	AHOUSAT	1477*	074	ATHLONE ISLAND
1427	245	FATHER CHARLES CHANNEL	1478	251	NOOTKA SOUND
1428	245	MORFEE ISLAND	1479*	075	DODWELL ISLAND
1429*	074	LOCKHART BAY	1480*	092	LONE ISLAND
1430*	182	NOSE POINT	1481*	092	CLAM BAY
1431*	243	JENNY BEACH +	1482*	103	JAP ISLAND
1432	241	RUSSEL CHANNEL	1483*	143	NILE CREEK
1433	244	KUTCOS ISLETS	1484*	142	BOYLE POINT
1434*	244	CONE (MACKAY) ISLAND	1485*	162	SALTFRY BAY
	244	MCKAY (CONE) ISLAND	1486*	183	KING ISLETS
1436*	163	MCNAUGHTON POINT	1487*	273	WEDEL ISLAND
1438*	245	OPITSAT RESERVE	1488*	033	FLEWIN POINT
1439*	172	NEWCASTLE IS. EAST	1489*	092	FINN BAY
1440*	172	PROTECTION IS. EAST	1490*	290	POINT ROBERTS
1441*	042	SOUTH ISLAND	1491	011	ROONEY POINT
1442*	042	HAYCOCK ISLAND	1492*	011	DINAN BAY

TABLE 2. LOCALITY CODINGS FOR B.C. HERRING DATA.
 NUMERICAL LISTING (REVISED 25/09/79)
 * SPANNING LOCALITIES SINCE 1971; + UNGAZETTED LOCALITIES

LOC.	SECT.	PLACE NAME	LOC.	SECT.	PLACE NAME
1493*	012	COLNETT POINT	1543	076	HOFFMANS +
1494*	012	GEORGE POINT	1544	231	FOLGER ISLAND
1495*	012	NADEN RIVER	1545	231	DICE BOX ISLAND
1496*	012	RICHARD III BANK	1546	143	MISTAKEN ISLAND
1497*	012	TEE ISLAND	1547	024	DANA INLET
1498	024	LASKEEK BAY	1548	165	SKOOKUMCHUK NARROWS
1499*	142	BUCKLEY BAY	1549	232	CHROW ISLANDS
1500*	144	COTTAM POINT	1550	022	TRANSIT ISLAND
1501*	144	MADRONA POINT	1551	232	HERMIT ISLET
1502*	144	RATHREVOR BEACH	1552	025	SCUDDER POINT
1503*	163	LEE BAY +	1553	025	ALDER ISLAND
1504	173	GABRIOLA ISLAND SOUTH	1554	032	PIRATE POINT
1505	164	JERVIS INLET HEAD	1556	093	STONE POINT
1506	183	IRISH BAY	1557	126	MOORE BAY
1507*	233	BRABANT ISLANDS	1558	142	WILLEMAR BLUFF
1508*	235	NANAT ISLET	1559	142	DENMAN ISLAND (EAST)
1509	251	HISNIT INLET	1560	142	WHALING STATION BAY
1510*	244	FLORES ISLAND (S&E)	1561	173	FLEWETT POINT
1511	290	BOUNDARY BAY-CNTR(N SHORE)	1562	272	SIDE BAY
1512	290	BOUNDARY BAY-GRAUER BEACH	1563	172	LAGOON HEAD
1513	290	BOUNDARY B-RNG MRKR(W SIDE)	1564	182	ELLEN BAY
1514	290	BOUNDARY BAY-OLD CANNERY	1567	271	CAPE SCOTT
1515	290	SEMIAHMOO BAY (WEST)	1568*	085	SALVAGE IS.
1516	290	SEMIAHMOO BAY (EAST)	1569*	085	FAIRMILE PASSAGE
1517	290	TSAWWASSEN CAUSEWAY	1570*	253	GARDEN POINT
1518	171	ATKINS REEF	1571*	273	NORTH HARBOUR
1519	142	CHROME ISLAND	1572*	173	LEECH ISLAND
1520*	134	POTATO POINT	1573*	172	SUNRISE BEACH +
1521	254	INNER BAJO REEF	1574*	012	GERMANIA CREEK
1522	254	BAJO REEF	1575*	012	BAIN POINT
1523*	023	DAVEY ISLETS	1576*	012	OBSERVATORY PT.
1524*	052	BILLY BAY	1577*	012	STANLEY CREEK ESTUARY
1525*	052	PENINSULA POINT	1578*	102	TAKUSH NARROWS +
1526*	053	CURTIS INLET	1579*	102	LEROY BAY
1527*	073	KLIKTSOUTLI HARBOUR	1580*	043	MALACCA PASS
1528*	074	EDWARDS POINT	1581*	052	BILLY CREEK
1529*	085	WHIDBEY POINT	1582*	025	SAW REEF
1530*	142	DOWNES POINT	1583*	025	SECTION IS.
1531*	163	GREEN BAY	1584*	022	ROBBER ISLAND
1532*	173	DEGNEN BAY	1585*	024	TAKELLEY COVE
1533*	235	FLEMING ISLAND	1586*	025	KANKIDAS PT.
1534*	274	ILDSTAD ISLAND	1587*	025	HARRIET IS.
1535	252	SAN RAFAEL POINT	1588*	024	ALFORD PT.
1536	025	SLIM INLET	1589*	084	GAARDEN PT.
1537	072	PORT BLACKNEY	1590*	084	MAPALAKLENK PT.
1538	025	SWAN BAY (S OF HURNABY IS)	1591*	033	BATH POINT
1539	245	KRAAN ISLAND	2001	001	UNKNOWN SEC. 001
1540	067	RENT HARBOR	2002	002	UNKNOWN SEC. 002
1541	127	WAHKASH CREEK	2003	003	UNKNOWN SEC. 003
1542	233	RICHARD ROCKS	2004	004	UNKNOWN SEC. 004

TABLE 2. LOCALITY CODINGS FOR B.C. HERRING DATA.
NUMERICAL LISTING (REVISED 25/09/79)

* SPANNING LOCALITIES SINCE 1971; + UNGAZETTED LOCALITIES

LOC.	SECT.	PLACE NAME	LOC.	SECT.	PLACE NAME
2005	005	UNKNOWN SEC. 005	2124	124	UNKNOWN SEC. 124
2006	006	UNKNOWN SEC. 006	2125	125	UNKNOWN SEC. 125
2011	011	UNKNOWN SEC. 011	2126	126	UNKNOWN SEC. 126
2012	012	UNKNOWN SEC. 012	2127	127	UNKNOWN SEC. 127
2021	021	UNKNOWN SEC. 021	2128	128	UNKNOWN SEC. 128
2022	022	UNKNOWN SEC. 022	2131	131	UNKNOWN SEC. 131
2023	023	UNKNOWN SEC. 023	2132	132	UNKNOWN SEC. 132
2024	024	UNKNOWN SEC. 024	2133	133	UNKNOWN SEC. 133
2025	025	UNKNOWN SEC. 025	2134	134	UNKNOWN SEC. 134
2031	031	UNKNOWN SEC. 031	2136	136	UNKNOWN SEC. 136
2032	032	UNKNOWN SEC. 032	2137	137	UNKNOWN SEC. 137
2033	033	UNKNOWN SEC. 033	2138	138	UNKNOWN SEC. 138
2041	041	UNKNOWN SEC. 041	2142	142	UNKNOWN SEC. 142
2042	042	UNKNOWN SEC. 042	2143	143	UNKNOWN SEC. 143
2043	043	UNKNOWN SEC. 043	2144	144	UNKNOWN SEC. 144
2044	044	UNKNOWN SEC. 044	2151	151	UNKNOWN SEC. 151
2045	045	UNKNOWN SEC. 045	2152	152	UNKNOWN SEC. 152
2051	051	UNKNOWN SEC. 051	2161	161	UNKNOWN SEC. 161
2052	052	UNKNOWN SEC. 052	2162	162	UNKNOWN SEC. 162
2053	053	UNKNOWN SEC. 053	2163	163	UNKNOWN SEC. 163
2054	054	UNKNOWN SEC. 054	2164	164	UNKNOWN SEC. 164
2061	061	UNKNOWN SEC. 061	2165	165	UNKNOWN SEC. 165
2062	062	UNKNOWN SEC. 062	2171	171	UNKNOWN SEC. 171
2063	063	UNKNOWN SEC. 063	2172	172	UNKNOWN SEC. 172
2064	064	UNKNOWN SEC. 064	2173	173	UNKNOWN SEC. 173
2065	065	UNKNOWN SEC. 065	2181	181	UNKNOWN SEC. 181
2066	066	UNKNOWN SEC. 066	2182	182	UNKNOWN SEC. 182
2067	067	UNKNOWN SEC. 067	2183	183	UNKNOWN SEC. 183
2071	071	UNKNOWN SEC. 071	2184	184	UNKNOWN SEC. 184
2072	072	UNKNOWN SEC. 072	2185	185	UNKNOWN SEC. 185
2073	073	UNKNOWN SEC. 073	2191	191	UNKNOWN SEC. 191
2074	074	UNKNOWN SEC. 074	2192	192	UNKNOWN SEC. 192
2075	075	UNKNOWN SEC. 075	2193	193	UNKNOWN SEC. 193
2076	076	UNKNOWN SEC. 076	2201	201	UNKNOWN SEC. 201
2081	081	UNKNOWN SEC. 081	2202	202	UNKNOWN SEC. 202
2082	082	UNKNOWN SEC. 082	2210	210	UNKNOWN SEC. 210
2083	083	UNKNOWN SEC. 083	2218	218	UNKNOWN SEC. 218
2084	084	UNKNOWN SEC. 084	2220	220	UNKNOWN SEC. 220
2085	085	UNKNOWN SEC. 085	2231	231	UNKNOWN SEC. 231
2091	091	UNKNOWN SEC. 091	2232	232	UNKNOWN SEC. 232
2092	092	UNKNOWN SEC. 092	2233	233	UNKNOWN SEC. 233
2093	093	UNKNOWN SEC. 093	2234	234	UNKNOWN SEC. 234
2101	101	UNKNOWN SEC. 101	2235	235	UNKNOWN SEC. 235
2102	102	UNKNOWN SEC. 102	2238	238	UNKNOWN SEC. 238
2103	103	UNKNOWN SEC. 103	2241	241	UNKNOWN SEC. 241
2111	111	UNKNOWN SEC. 111	2242	242	UNKNOWN SEC. 242
2112	112	UNKNOWN SEC. 112	2243	243	UNKNOWN SEC. 243
2121	121	UNKNOWN SEC. 121	2244	244	UNKNOWN SEC. 244
2122	122	UNKNOWN SEC. 122	2245	245	UNKNOWN SEC. 245
2123	123	UNKNOWN SEC. 123	2248	248	UNKNOWN SEC. 248

TABLE 2. LOCALITY CODINGS FOR B.C. HERRING DATA.
NUMERICAL LISTING (REVISED 25/09/79)
* SPAWNING LOCALITIES SINCE 1971; + UNGAZETTED LOCALITIES

LOC.	SECT.	PLACE NAME	LOC.	SECT.	PLACE NAME
2251	251	UNKNOWN SEC.	251		
2252	252	UNKNOWN SEC.	252		
2253	253	UNKNOWN SEC.	253		
2254	254	UNKNOWN SEC.	254		
2261	261	UNKNOWN SEC.	261		
2262	262	UNKNOWN SEC.	262		
2263	263	UNKNOWN SEC.	263		
2271	271	UNKNOWN SEC.	271		
2272	272	UNKNOWN SEC.	272		
2273	273	UNKNOWN SEC.	273		
2274	274	UNKNOWN SEC.	274		
2280	280	UNKNOWN SEC.	280		
2290	290	UNKNOWN SEC.	290		

TABLE 3. LOCALITY CODINGS FOR B.C. HERRING DATA.
ALPHABETICAL LISTING (REVISED 25/09/79)
* SPAWNING LOCALITIES SINCE 1971; † UNGAZETTED LOCALITIES

LOC.	SECT.	PLACE NAME	LOC.	SECT.	PLACE NAME
0379*	065	AALTANHASH INLET	0017	000	AREA 17, NO LOCALITY
0350	052	ABSALOM ISLAND	0018	000	AREA 18, NO LOCALITY
1013	181	ACTIVE PASS	0019	000	AREA 19, NO LOCALITY
1452*	043	ADA ISLAND	0020	000	AREA 20, NO LOCALITY
0579	085	ADDENBROKE ISLAND	0021	000	AREA 21, NO LOCALITY
1215*	243	ADVENTURE POINT	0022	000	AREA 22, NO LOCALITY
0751	127	AHNUHATI POINT	0023	000	AREA 23, NO LOCALITY
1426	244	AHOUSAT	0024	000	AREA 24, NO LOCALITY
0315	053	ALA PASS	0025	000	AREA 25, NO LOCALITY
0444	073	ALAKM COVE	0026	000	AREA 26, NO LOCALITY
1061	191	ALBERT HEAD	0027	000	AREA 27, NO LOCALITY
1553	025	ALDER ISLAND	0028	000	AREA 28, NO LOCALITY
0673	121	ALERT BAY	0029	000	AREA 29, NO LOCALITY
0389	065	ALEXANDER INLET	1387	125	ARROW PASSAGE
1361*	012	ALEXANDRA NARROWS	0271	043	ARTHUR PASSAGE
1588*	024	ALFORD PT.	0376	061	ASHDOWN (PASSAGE) IS.
0628*	092	ALLARD BAY	1477*	074	ATHLONE ISLAND
0101*	022	ALLIFORD BAY	0068	002	ATHLOW BAY
0663	111	ALLISON HARBOUR	1518	171	ATKINS REEF
1289	261	AMAI (DEEP) INLET	1298*	262	ATKIS ISLAND
1295	262	AMOS ISLAND	0133	024	ATLI INLET
1146	232	AMPHITRITE POINT	0858*	152	ATREVIDA REEF
1314*	272	ANCHORAGE ISLAND	0055	011	AWUN BAY
1161	231	ANCHORAGE ISLAND †			
0897	163	ANDERSON BAY			
1084*	202	ANDERSON COVE			
1238*	252	ANDERSON POINT			
0323	053	ANGER ISLAND			
1053*	182	ANNETTE INLET			
1400	006	ANTHONY ISLAND	0170*	025	BAG HARBOUR
0102	022	ANTHRACITE POINT	1575*	012	BAIN POINT
1323	274	APPLE BAY	1472*	254	BAJO POINT
0513	073	ARDMILLAN BAY	1522	254	BAJO REEF
0050	000	AREA 01, NO LOCALITY	0318	051	BAKER INLET
0002	000	AREA 02E, NO LOCALITY	0469*	072	BALAGNY PASSAGE
0001	000	AREA 02W, NO LOCALITY	0919	172	BALLENAS CHANNEL
0003	000	AREA 03, NO LOCALITY	0903	162	BALLET BAY
0004	000	AREA 04, NO LOCALITY	0982	171	BALLINGALL ISLETS
0005	000	AREA 05, NO LOCALITY	1122*	235	BAMFIELD INLET
0006	000	AREA 06, NO LOCALITY	0301	051	BANKS ISLAND
0007	000	AREA 07, NO LOCALITY	0120*	022	BARE IS. (TORRENS IS.)
0008	000	AREA 08, NO LOCALITY	0883*	163	BARGAIN BAY
0009	000	AREA 09, NO LOCALITY	0900*	163	BARGAIN NARROWS
0010	000	AREA 10, NO LOCALITY	0157*	023	BARGE POINT
0011	000	AREA 11, NO LOCALITY	0023	000	BARKLEY SOUND
0012	000	AREA 12, NO LOCALITY	0367	061	BARNARD HARBOUR
0013	000	AREA 13, NO LOCALITY	0698	123	BARONET PASSAGE
0014	000	AREA 14, NO LOCALITY	0283	042	BARRET ROCK
0015	000	AREA 15, NO LOCALITY	1301*	262	BARTER COVE
0016	000	AREA 16, NO LOCALITY	1423	243	BASEBALL COVE †

TABLE 3. LOCALITY CODINGS FOR B.C. HERRING DATA.
 ALPHABETICAL LISTING (REVISED 25/09/79)
 * SPAWNING LOCALITIES SINCE 1971; + UNGAZETTED LOCALITIES

LOC.	SECT.	PLACE NAME	LOC.	SECT.	PLACE NAME
0669	128	BATE PASSAGE	1291	261	BLIND ENTRANCE +
1591*	033	BATH POINT	0864	152	BLISS LANDING
1200*	244	BAWDEN BAY	0650	102	BLOXOM POINT
0818	142	BAYNES SOUND	1411	162	BLUBBER BAY
0784*	134	BEAR BAY	0997*	172	BLUNDEN POINT
0158*	023	BEATTIE ANCHORAGE	0954*	173	BOAT HARBOUR
0103*	022	BEATTIE POINT	1473*	042	BOAT PASS
0677	123	BEAVER COVE	0486	071	BOB BAY
0682	122	BEAVER HR. (FT. RUPERT)	0537*	074	BODDY PASSAGE/NARROWS
0340	052	BEAVER PASSAGE	0182*	025	BOLKUS ISLAND
1015	184	BEAVER POINT	0730	121	BOND SOUND
1093	201	BECHER BAY	0691	123	BONES BAY
1407*	245	BECK ISLAND	1097	210	BONILLA POINT
1455*	045	BEDFORD ISLAND	0305	051	BONILLA ROCK
1347*	280	BEDWELL BAY	0087	005	BOOMCHAIN BAY
1034	183	BEDWELL HARBOUR	1041*	183	BOOT COVE
1189	241	BEDWELL SOUND	0639	101	BOSWELL INLET
1082	201	BEECHEY HEAD	0069	001	BOTANY INLET
0660	111	BELIZE INLET	1171	238	BOTTLENECK +
0135	024	BELJAY BAY	0705*	123	BOUGHEY BAY
0446	073	BELLA BELLA	0963	173	BOULDER POINT
0600*	083	BELLA COULA	1351	290	BOUNDARY BAY
0755	126	BELLEISLE SOUND	1511	290	BOUNDARY BAY-CNTR(N SHORE)
0265*	042	BELLETTI POINT	1512	290	BOUNDARY BAY-GRAUER BEACH
0764*	132	BELLS BAY	1514	290	BOUNDARY BAY-OLD CANNERY
0993	171	BEN MOHR ROCK	1513	290	BOUNDARY B-RNG MRKR(* SIDE)
0717*	123	BEND ISLAND	0825*	143	BOWSER
1540	067	BENT HARBOUR	1484*	142	BOYLE POINT
0471*	072	BERRY INLET	1507*	233	BRABANT ISLANDS
0712	123	BEWARE COVE	0567	076	BREADNER GROUP
0706*	123	BEWARE PASSAGE	0974	173	BREAKWATER ISLAND
1166	238	BIG BANK +	0566*	076	BREMNER BAY
0260	042	BIG BAY	0519	071	BRIGGS INLET
0831*	143	BIG QUALICUM RIVER	0700	123	BROKEN ISLANDS
1186*	244	BIG WHITEPINE COVE	0298	051	BROWNING ENTRANCE
0149	021	BIGSBY INLET	1328	273	BROWNING INLET
1524*	052	BILLY BAY	0674	128	BROWNING PASSAGE
1581*	052	BILLY CREEK	1152*	233	BRYANT ISLAND
0347	052	BILLY ISLANDS	0562*	076	BRYDON CHANNEL
1027	181	BIRDSEYE COVE	0873*	163	BUCANEER BAY
0655*	102	BIRKBY POINT	1499*	142	BUCKLEY BAY
0212*	033	BIRNIE ISLAND	0452	071	BULLOCK CHANNEL
0392	062	BISHOP BAY	1383*	128	BULL HARBOUR
0960	173	BLACKBERRY POINT	1306	263	BUNSBY ISLANDS
0694	123	BLACKFISH SOUND	1240	252	BURDWOOD POINT
0047	000	BLACKWOOD, AREA 24 UNKN.	0607*	084	BURKE CHANNEL
0490*	072	BLAIR INLET	0746	124	BURLEY BAY
1237	252	BLIGH ISLAND SW SHORE	0168	025	BURNABY ISLAND
0874*	162	BLIND BAY	0166*	025	BURNABY STRAIT
0857	152	BLIND CREEK	0262*	042	BURNT CLIFF ISLAND

TABLE 3. LOCALITY CODINGS FOR B.C. HERRING DATA.
 ALPHABETICAL LISTING (REVISED 25/09/79)
 * SPANNING LOCALITIES SINCE 1971; + UNGAZETTED LOCALITIES

LOC.	SECT.	PLACE NAME	LOC.	SECT.	PLACE NAME
0649*	103	BURNT ISLAND	0136	024	CECIL COVE
0648	103	BURNT ISLAND HARBOUR	0491*	072	CECILIA ISLAND
1334	280	BURRARD INLET	0947*	173	CEDAR RAMP +
0383	065	BUTEDALE	1397	253	CENTRE ISLAND
0781	134	BUTE INLET	1057*	182	CHAIN ISLANDS
0785*	134	BUTE INLET-HEAD	1297	261	CHAMISS BAY
0234	044	BUTLER COVE	0370	066	CHAPPLE INLET
0224	041	BUTTERWORTH ROCKS	0440	071	CHATFIELD ISLAND
0255	042	BUTZE RAPIDS	0715	123	CHATHAM CHANNEL
			0264	042	CHATHAM SOUND INSHORE
			0231	041	CHATHAM SOUND OFFSHORE
			0977	171	CHEMAINUS (HOSPITAL PT.)
			0394*	064	CHIEF MATHEWS BAY
			0286*	043	CHISMORE PASSAGE
			1459*	075	CHOKED (SANS PEUR) PASS
0188	031	CAAMANO PASSAGE	0760	131	CHONAT BAY
0366	061	CAAMANO SOUND	0104	022	CHRISTIE BAY
1177	238	CABBAGE PATCH +	0672	128	CHRISTIE PASSAGE
0902	163	CALDER ISLAND	1519	142	CHROME ISLAND
0701	123	CALL INLET	1549	232	CHROW ISLANDS
1421*	245	CALMUS PASS	1075	191	CHURCH POINT
0578	085	CALVERT ISLAND	0348*	052	CLAMSHELL ISLAND
0479	073	CALVER POINT	0970*	173	CLAM BAY
1014	183	CAMPBELL BAY	1481*	092	CLAM BAY
0495	071	CAMPBELL IS. SW SHORE	1296*	262	CLANNINICK COVE
0708	125	CAMP BAY (MEADE BAY)	0093	003	CLAPP BASIN
0346*	052	CAMP CREEK	0619	091	CLARK POINT
0702*	123	CANOE PASSAGE	1037	181	CLARK REEF
0243*	044	CANOE PASS (STEPHENS PASS)	0739*	124	CLAYDON BAY
1047	181	CANOE ROCK	0024	000	CLAYOQUOT SOUND
1110	231	CAPE BEALE	1242	252	CLERKE PENINSULA
1172	238	CAPE BEALE SPIT	0410*	063	CLIO BAY
0616	091	CAPE CALVERT	0689*	123	CLIO CHANNEL
1309	261	CAPE COOK	1099	210	CLO-OOSE
0336	052	CAPE GEORGE	0095*	003	CLONARD BAY
0814	141	CAPE LAZO	1325	274	COAL HR. (STEPHENS BAY)
0543*	074	CAPE MARK	1031	185	COAL POINT
0791	137	CAPE MUDGE	1147	231	COASTER CHANNEL
1567	271	CAPE SCOTT	0460	074	CODFISH PASSAGE
0316	052	CAPTAIN COVE	0953*	173	COFFIN POINT (IS.)
1052	182	CAPTAIN PASSAGE	1035	181	COLBURNE PASSAGE
0961	173	CARDALE POINT	1038	185	COLES BAY
1098	210	CARMANAH POINT	1293	262	COLE ROCK
1104	218	CARMANAH TOW +	1493*	012	COLNETT POINT
0159*	023	CARMICHAEL PASS	0417	061	COMMANDO INLET
0792	136	CARRINGTON BAY	0830	142	COMOX BAR
0752	127	CASCADE POINT	0820	142	COMOX HARBOUR
1261*	253	CATALA ISLAND	1434*	244	CONE (MACKAY) ISLAND
1414	245	CATFACE RANGE	0160*	023	CONGLOMERATE POINT
0718*	123	CAUTION COVE	1278*	252	COOK CHANNEL

TABLE 3. LOCALITY CODINGS FOR B.C. HERRING DATA.
ALPHABETICAL LISTING (REVISED 25/09/79)
* SPANNING LOCALITIES SINCE 1971; + UNGAZETTED LOCALITIES

LOC.	SECT.	PLACE NAME	LOC.	SECT.	PLACE NAME
0866	152	COPELAND (RAGGED) ISLANDS	0461	071	DEER PASSAGE +
0186	025	COPPER ISLANDS	1532*	173	DEGNEN BAY
0373	061	CORNWALL INLET	0249	042	DENISE INLET
0850	152	CURTES BAY	0813*	142	DENMAN ISLAND
1500*	144	COTTAM POINT	1559	142	DENMAN ISLAND (EAST)
0590	081	COUSINS INLET	0842	142	DENMAN ISLAND (WEST)
1046	181	COWICHAN GAP	0786	131	DENT ISLAND
0731	125	CRAMER PASSAGE	0920*	172	DEPARTURE BAY
0332	051	CRAZY INLET +	0882*	164	DESERTED BAY
0292	043	CREAK ISLANDS	0686	128	DESERTERS ISLAND
0880	161	CRESCENT BAY	0390	063	DEVASTATION CHANNEL
1355*	290	CRESCENT BEACH	0959	173	DE COURCY ISLAND
0144	024	CRESCENT INLET	1545	231	DICE BOX ISLAND
0965	171	CROFTON	0282*	042	DIGBY ISLAND
1288	262	CROWTHER CHANNEL	1492*	011	DINAN BAY
0445*	075	CULTUS SOUND	1011	181	DINNER POINT
0156	023	CUMSHEWA INLET	0861*	152	DINNER ROCK
0213*	033	CUNNINGHAM PASS	1064	191	DISCOVERY ISLAND
1526*	053	CURTIS INLET	0762	132	DISCOVERY PASS
0707*	123	CUTTER COVE	0935	172	DODD NARROWS NORTH
1221*	245	CYPRESS BAY	0992	173	DODD NARROWS SOUTH
0504	073	CYPRESS ISLAND	0192	042	DODD ROCK
			1479*	075	DODWELL ISLAND
			0171*	025	DOLOMITE NARROWS
			0352	052	DOLPHIN ISLAND
			0494	071	DON LAGOON +
			1085	202	DONALDSON ISLAND
			0473	071	DONALD POINT
1547	024	DANA INLET	0927*	172	DORCAS POINT
0950	173	DANGER REEFS	0695	123	DOUBLE (FARQUHARSON) IS.
0620	092	DARBY CHANNEL	0696	123	DOUBLE BAY
0142	021	DARWIN SOUND	1273	253	DOUBLE ISLAND
1523*	023	DAVEY ISLETS	0404	062	DOUGLAS CHANNEL
0524	071	DAVID BAY	0083	005	DOUGLAS INLET
1135	233	DAVID CHANNEL	0466	071	DOVE POINT
1150*	232	DAVID ISLAND	1530*	142	DONNES POINT
1460*	023	DAWSON COVE	0067*	004	DOWNIE ISLAND
0074	004	DAWSON HARBOUR	0613*	092	DRANEY INLET
0968	173	DAYMAN ISLAND	1470*	137	DREW HARBOUR
1373*	123	DEAD POINT	0355*	052	DRIES INLET
0589*	082	DEAN CHANNEL	0726	124	DRURY INLET
0511	071	DEARTH ISLAND	0641*	102	DRY CREEK
0129	022	DEENA RIVER	0375	066	DUCKERS ISLAND
0766*	132	DEEPWATER BAY	0558	074	DUFFERIN ISLAND
1360*	012	DEEPWATER POINT	0500	073	DUMAS POINT
1289	261	DEEP (AMAI) INLET	0623*	092	DUNCANBY LANDING
0817*	142	DEEP BAY	0276*	042	DUNCAN BAY
1036	185	DEEP COVE	0226	041	DUNDAS ISLAND SOUTH
0683*	122	DEER ISLAND	0189	031	DUNDAS ISLAND
0472	071	DEER LAGOON +	0482	074	DUNDIVAN INLET

TABLE 3. LOCALITY CODINGS FOR B.C. HERRING DATA.
ALPHABETICAL LISTING (REVISED 25/09/79)
* SPAWNING LOCALITIES SINCE 1971; + UNGAZETTED LOCALITIES

LOC.	SECT.	PLACE NAME	LOC.	SECT.	PLACE NAME
0230	041	DUNIRA ISLAND	0592	081	EVANS INLET
1422	245	DUNLAP ISLAND	0985*	173	EVENING COVE
0949*	173	DUNSMUIR ISLAND	0421	061	EVINRUDE INLET
1149*	233	DUTCH HARBOUR	1236*	252	EWIN INLET
1294	261	DUTCHIES COVE +			
			0070	001	FAIRFAX INLET
1340*	280	EAGLE HARBOUR	1569*	085	FAIRMILE PASSAGE
1111	235	EASTERN (TREVOR) CHAN.	1247	253	FALSE BAY
0320	051	EAST INLET	1264*	253	FALSE CHANNEL
1016	183	EAST POINT	0956*	173	FALSE NARROWS
0745	125	ECHO BAY	0829	142	FANNY BAY
0151	024	ECHO HARBOUR	0695	123	FARQUHARSON (DOUBLE) IS.
0725	125	EOEN ISLAND	1427	245	FATHER CHARLES CHANNEL
1180	238	EDGE 100 FATHOM +	1124*	234	FATTY BASIN
0554*	076	EDNA ISLANDS	1404*	245	FELICE ISLAND
1528*	074	EDWARDS POINT	1169	238	FINGER BANK +
0275	044	EDYE PASSAGE	0646	101	FINIS NOOK
1117	231	EFFINGHAM INLET	1010	185	FINLAYSON ARM
0638	101	EGG ISLAND	0531	071	FINLAYSON CHANNEL
0881	165	EGMONT	0215*	033	FINLAYSON ISLAND EAST
1225*	245	ELBOW BANK	0239*	042	FINLAYSON ISLAND WEST
0593	081	ELCHO HARBOUR	1489*	092	FINN BAY
1024	184	ELEANOR POINT	1178	238	FIRING RANGE
0690	123	ELIOT PASSAGE	1345*	280	FISHERMANS COVE
1279	252	ELIZA PASSAGE	0599	081	FISHER CHANNEL
1564	182	ELLEN BAY	0913	163	FISHER ISLAND
0516	071	ELLERSLIE BAY	0577	085	FISH EGG INLET
1454*	043	ELLIOT ISLAND	0573*	085	FITZ HUGH SOUND
0374	066	EMILY CARR INLET	0924	172	FIVE FINGER ISLAND
0066	002	EMPIRE ANCHORAGE	0077	006	FLAMINGO INLET
0082*	005	ENGLEFIELD BAY	1367*	172	FLEET POINT
1019	181	ENTERPRISE REEF	1533*	235	FLEMING ISLAND
0934	171	ENTRANCE ISLAND	1561	173	FLEWETT POINT
1222*	245	EPPER PASS	1488*	033	FLEWIN POINT
1130*	233	EQUIS BEACH	1181	241	FLORENCIA BAY
1255	253	ESPERANZA INLET	1199*	243	FLORES ISLAND (N. & W.)
1270	251	ESPINOSA INLET	1510*	244	FLORES ISLAND (S&E)
1396	251	ESPINOSA INLET (MOUTH)	0122	022	FLOWERY ISLAND
1067	193	ESQUIMALT HARBOUR	0654*	102	FLY BASIN
1068	193	ESQUIMALT LAGOON	1544	231	FOLGER ISLAND
0362	061	ESTEVAN GROUP	1413	232	FOOD ISLETS
1250	251	ESTEVAN POINT	1145*	232	FORBES ISLAND
1233	248	ESTEVAN PT. OFFSHORE	1168	238	FORTY MILE BANK
0644	101	ETHEL COVE	0682	122	FORT RUPERT (BEAVER HR.)
0790	136	EVANS BAY	1402	131	FORWARD HARBOUR

TABLE 3. LOCALITY CODINGS FOR B.C. HERRING DATA.
ALPHABETICAL LISTING (REVISED 25/09/79)
* SPAWNING LOCALITIES SINCE 1971; + UNGAZETTED LOCALITIES

LOC.	SECT.	PLACE NAME	LOC.	SECT.	PLACE NAME
1319	273	FORWARD INLET	1028	185	GOLDSTREAM FLATS +
0893	165	FOUR MILE POINT	1381	085	GOLDSTREAM HARBOUR
0901*	163	FRANCIS POINT	0675	128	GOLETAS CHANNEL
0803	137	FRANCISCO POINT	0564*	076	GOODLAD BAY
0777*	133	FRASER BAY	0617*	092	GOOSE BAY
1365*	173	FRASER POINT	0443	071	GOOSE ISLAND
0386	065	FRASER REACH	0459	071	GOOSE ISLAND BANK N-E EDGE
1352	290	FRASER RIVER	0580	081	GOOSE IS. BANK SE EDGE
0775	131	FREDERICK ARM	1066*	193	GORGE (PORTAGE INLET)
0338*	052	FREEMAN PASSAGE	0297	052	GOSCHEN ISLAND
0834	144	FRENCH CREEK	0945	171	GOVERNOR ROCK
1282*	252	FRIENDLY COVE	0475	074	GOW ISLAND
0915*	162	FROLANDER BAY	0071	001	GOWGAIA BAY
0625	092	FRYING PAN BAY +	0855	152	GRACE HARBOUR
1007*	184	FULFORD HARBOUR	0798*	132	GRANITE BAY
			0488	075	GRANVILLE ISLANDS
			1128*	235	GRAPPLER INLET
			0728*	124	GRAPPLER SOUND
			0596	084	GRASSY BAY +
			0121	022	GRASSY IS. (GILLATT IS.)
			0217*	033	GRASSY POINT
1589*	084	GAARDEN PT.	1356	290	GRAUER BEACH
1504	173	GABRIOLA ISLAND SOUTH	1271	251	GRAVEYARD BAY
0955*	173	GABRIOLA PASSAGE	0714*	125	GREBE COVE
0462*	074	GALE PASSAGE	1531*	163	GREEN BAY
1234	251	GALIANO BAY	1136	231	GREEN COVE +
0948	171	GALIANO ISLAND	0380	065	GREEN INLET
0251	042	GALLOWAY RAPIDS	0732	121	GREENWAY SOUND
1050*	182	GANGES HARBOUR	1330	273	GREENWOOD POINT
0898*	163	GARDEN BAY	0759*	126	GREGORY ISLAND
1570*	253	GARDEN POINT	0327	051	GRENVILLE CHANNEL
0393	064	GARDNER CANAL	0450	071	GRIEF ISLAND
0826*	142	GARTLEY POINT	0904*	162	GRIEF POINT
0339*	052	GASBOAT PASSAGE	0477*	073	GULLCHUCK (KAKUSHDISH) HR.
1308	263	GAY PASS	0454	073	GUNBOAT PASSAGE
0272	043	GENN ISLANDS	1173	238	GUNSIGHT +
1033	181	GENOA BAY	0354*	052	GURD ISLAND
0172*	025	GEORGE BAY			
1494*	012	GEORGE POINT			
1389	172	GERALD ISLAND			
1574*	012	GERMANIA CREEK			
0468	071	GERMAN POINT			
0884*	163	GERRANS BAY			
1346*	280	GIBSONS LANDING	0132*	022	HAIDA POINT
0121	022	GILLATT IS. (GRASSY IS.)	0574	085	HAKAI PASSAGE
0405	063	GILTOYEE'S INLET	0946	171	HALL ISLAND
0750	127	GLENDALE COVE	0931*	172	HAMMOND BAY
1055*	182	GLENTHORNE PASSAGE	0485	073	HAMPDEN BAY
0656*	102	GNARLED ISLETS	1151*	233	HAND ISLAND
0391	062	GOAT HARBOUR	0219*	033	HANKIN REEF

TABLE 3. LOCALITY CODINGS FOR R.C. HERRING DATA.
ALPHABETICAL LISTING (REVISED 25/09/79)
* SPAWNING LOCALITIES SINCE 1971; + UNGAZETTED LOCALITIES

LUC.	SECT.	PLACE NAME	LUC.	SECT.	PLACE NAME
1272	253	HARBOUR ISLAND	1208	243	HOLMES INLET
0220*	033	HARBOUR REEFS	0611	084	HOLTI POINT
0670*	122	HARDY BAY	0190	033	HOOK POINT
0583	085	HARLEQUIN BASIN	1207*	243	HOOTLA KOOTLA +
0926	172	HARMAC	0742	124	HOPETOWN PASSAGE
0614	091	HAROLD POINT	0678	128	HOPE ISLAND
0185*	025	HARRIET HARBOUR	0819	142	HORNBY ISLAND
1587*	025	HARRIET IS.	0154	021	HORSESHOE BANK
0833	142	HART CREEK	1339	280	HORSESHOE BAY
0860	152	HARWOOD ISLAND	0930*	172	HORSWELL BLUFF
0422	067	HASTINGS ISLAND/LAGOON	0254	042	HOSPITAL COVE (MILLER BAY)
1331*	274	HATHAWAY CREEK	0977	171	HOSPITAL PT. (CHEMAINUS)
0408*	062	HAWKESBURY ISLAND	1206*	243	HOT SPRINGS (REFUGE) COVE
1442*	042	HAYCOCK ISLAND	0905	162	HOTHAM SOUND
1321*	273	HAZARD POINT	0546*	074	HOUGHTON ISLANDS
1248	251	HEAD BAY	0028	000	HOWE SOUND
0704*	125	HEALTH BAY	0229	041	HUDSON BAY PASS
0711	125	HEALTH LAGOON	0972	173	HUDSON ISLAND
1219*	245	HECATE BAY	0293*	043	HUMPHACK BAY
1275	251	HECATE CHANNEL	0439	071	HUNTER CHANNEL
0242	041	HECATE STRAIT GULLEY +	0287*	043	HUNTS (JAP) INLET
0223	041	HECATE STR N OF CP GEORGE	1453*	043	HUNT POINT
0337	051	HECATE STR S OF CP GEORGE	0559*	076	HURRICANE ISLAND
0100	021	HECATE STR. OFF SKIDEGATE	1374*	152	HURTADO POINT
0419	061	HELMCKEN INLET	0167*	025	HUSTON INLET
1403	043	HENDERSON POINT	0165	025	HUXLEY ISLAND
1192	244	HERBERT INLET	0804*	137	HYACINTHE BAY
0622	091	HERBERT POINT			
0233	043	HERBERT REEFS			
0805	137	HERIOT BAY			
1551	232	HERMIT ISLET			
0859*	152	HERNANDO ISLAND			
1217*	242	HESQUIAT HARBOUR			
0314	051	HEVENOR INLET	1002*	172	ICARUS POINT
1185*	245	HEYNEEN CHANNEL	0199	032	ICEBERG BAY
0647	101	HICKEY COVE +	0483	074	IDOL POINT
0906	162	HIDDEN BASIN/BAY	1534*	274	ILDSTAD ISLAND
0533	071	HIEKISH NARROWS	0576*	085	ILLAHIE INLET
0431*	067	HIGGINS PASSAGE	0106*	022	IMAGE POINT
1162*	232	HILLIER ISLAND	1119	231	IMPERIAL EAGLE (MIDDLE) CH.
0828*	142	HINDOO CREEK	1338	280	INDIAN ARM
1509	251	HISNIT INLET	0351*	054	INDIAN HARBOUR +
0476	074	HOCHSTADER BASIN	0653	102	INDIAN ISLAND
0270	042	HODGSON REEF	1521	254	INNER BAJO REEF
1543	076	HOFFMANS +	0080*	005	INSKIP CHANNEL
0268	042	HOGAN LEDGE	1359*	012	INSKIP POINT
1243	251	HOISS POINT	1506	183	IRISH BAY
1324	274	HOLBERG NARROWS	0244	041	ISABELLA CHUCK
1179	238	HOLE +	1020	184	ISABELLA POINT
1307	263	HOLLYWOOD PASS	0175*	025	ISLAND BAY

TABLE 3. LOCALITY CODINGS FOR B.C. HERRING DATA.
 ALPHABETICAL LISTING (REVISED 25/09/79)
 * SPAWNING LOCALITIES SINCE 1971; + UNGAZETTED LOCALITIES

LOC.	SECT.	PLACE NAME	LOC.	SECT.	PLACE NAME
0291*	043	ISLAND POINT	0235	043	KELP PASSAGE
0484*	072	IVORY ISLAND	0395	064	KEMANO
			1280	252	KENDRICK INLET
			0733*	124	KENNETH PASSAGE
			0418	061	KENT INLET
			0687*	122	KEOGH SHOALS
			0385*	065	KHUTZE INLET
			0204	032	KHUTZYMATEEN INLET
0520	071	JACKSON PASS	0631*	093	KILBELLA BAY
0923	172	JACK POINT	0406	063	KILDALA ARM
0535	071	JAMES BAY	0565	076	KILDIDT INLET
1056	182	JAMES BAY	0550	076	KILDIDT LAGOON
1482*	103	JAP ISLAND	0549	076	KILDIDT SOUND
1362*	042	JAP POINT	1118	231	KILDONAN
0287*	043	JAP (HUNTS) INLET	0587*	082	KIMSGUIT BAY
0164*	025	JEDWAY	0756	126	KINGCOME INLET
1431*	243	JENNY BEACH +	0176*	025	KINGFISHER COVE
0595	081	JENNY INLET	1486*	183	KING ISLETS
0876	161	JERVIS INLET	1241	251	KING PASSAGE
1505	164	JERVIS INLET HEAD	0741*	124	KINNAIRD ISLAND
0123*	022	JEWELL ISLAND (TREE IS.)	0478	075	KINSMAN INLET
0545*	074	JOASSA CHANNEL	0426	067	KITASU BAY
0747*	125	JOE COVE	0414*	063	KITIMAT MISSION
0455	071	JOHNSON CHANNEL	0403	063	KITIMAT
0763	131	JOHNSTONE STRAIT EAST	0357*	052	KITKATLA CHANNEL
0716	121	JOHNSTONE STRAIT WEST	0358	052	KITKATLA CREEK
1094	201	JORDAN RIVER	0341	052	KITKATLA INLET
1108	218	JUAN DE FUCA CANYON	0398*	064	KITLOPE ANCHORAGE
1101	201	JUAN DE FUCA STRAIT	0399	064	KITLOPE RIVER
0145	021	JUAN PEREZ SOUND	0161*	023	KITSON POINT
1120	234	JUNCTION PASSAGE	0553*	076	KITTYHAWK GROUP
0865	152	JUNCTION POINT	1312*	272	KLASKINO INLET
0057	011	JUSKATLA INLET	1311*	272	KLASKISH INLET
			0382*	065	KLEKANE INLET
			0530	071	KLEMTU PASSAGE
			0319	051	KLEWNUGGIT INLET
			1527*	073	KLIKTSOUTLI HARBOUR
			0257	042	KLOIYA BAY
			0137*	024	KLUNKWOI BAY
			0749*	127	KNIGHT INLET
0108	022	KAGAN BAY	0837	142	KOMAS BLUFF
1417	245	KAKAWIS	1322	271	KOPRINO HARBOUR
0477*	073	KAKUSHDISH (GULLCHUCK) HR.	1539	245	KRAAN ISLAND
0800*	132	KANISH BAY	0988*	173	KULLEET BAY
1586*	025	KANKIDAS PT.	0317	051	KUMEALON INLET
0096	003	KANU INLET	0734	121	KUMLAH ISLAND
1384*	123	KARLUKWEES (NEW VANCOUVER)	0973	173	KUPEK ISLAND
1344*	280	KEATS ISLAND	1433	244	KUTCOS ISLETS
0604*	085	KEITH ANCHORAGE	0602	085	KWAKSHUA CHANNEL
0609	084	KELKPA POINT	0575*	085	KWAKUME INLET
1126*	235	KELP (ROQUEFEUIL) BAY			

TABLE 3. LOCALITY CODINGS FOR H.C. HERRING DATA.
ALPHABETICAL LISTING (REVISED 25/09/79)
* SPAWNING LOCALITIES SINCE 1971; + UNGAZETTED LOCALITIES

LOC.	SECT.	PLACE NAME	LOC.	SECT.	PLACE NAME
1363	085	KWAKUME POINT	0835*	143	LITTLE QUALICUM RIVER
0434	067	KWAKWA CREEK	1190*	244	LITTLE WHITEPINE COVE
0608	084	KWATNA INLET	1429*	074	LOCKHART BAY
0109	022	KWUNA POINT	1480*	092	LONE ISLAND
0331	051	KXNGEAL INLET	1342	280	LONG BAY +
1089	201	KYDAKA POINT +	1184	241	LONG BEACH
0815	141	KYE BAY	1051*	182	LONG HARBOUR
0528	071	KYNOCH INLET	0112	022	LONG INLET
0509*	073	KYNUMPT HARBOUR	0409	063	LORETTA CHANNEL
0026	000	KYUQUOT SOUND	1139	231	LOUDOUN (WESTERN) CHAN.
			0774*	133	LOUGHBOROUGH INLET
			1467	074	LOUISA COVE
			0544*	074	LOUISE CHANNEL
			0076*	006	LOUSCOONE INLET
			0310	051	LOWE INLET
			0856	152	LUND
0940*	173	LADYSMITH HARBOUR	1021*	183	LYALL HARBOUR
0499*	072	LADY TRUTCH PASS	1158*	233	LYALL POINT
0591	081	LAGOON BAY			
0765	123	LAGOON COVE			
1563	172	LAGOON HEAD			
0140*	024	LAGOON INLET			
0489*	072	LAKE ISLAND			
0441	071	LAMA PASSAGE			
0496*	072	LAMBARD INLET	0721	124	MACKENZIE SOUND
0811*	142	LAMBERT CHANNEL	1144	232	MACOAH PASSAGE
0294*	043	LAMB POINT	1501*	144	MADRONA POINT
0051	011	LANGARA (NORTH) ISLAND	1088	201	MAGDALENA POINT
0896*	162	LANG BAY	1153*	232	MAGGIE RIVER
0474	073	LANG ISLAND	1580*	043	MALACCA PASS
0998*	172	LANTZVILLE	0868*	152	MALASPINA INLET
0420	061	LAREDO CHANNEL	1304*	263	MALKSOPE INLET
0423	061	LAREDO INLET	0555*	076	MANLEY ISLAND
0429	067	LAREDO SOUND	1590*	084	MAPALAKLENK PT.
1132*	232	LARKIN ISLAND	0114	022	MAPLE ISLAND
0435*	067	LARKIN POINT	0539*	074	MAPLE LEAF (WASKESIU) PASS
1498	024	LASKEEK BAY	1249	252	MAQUINNA POINT
0131	021	LAWN POINT	0645	101	MARGARET BAY
1167	238	LA PEROUSE BANK	0796	137	MARINA ISLAND
0557*	076	LECKIE BAY	0312	053	MARKLE INLET
1503*	163	LEE BAY +	0333*	053	MARKLE PASS
1572*	173	LEECH ISLAND	1284*	252	MARVINAS BAY/ISLAND
1320*	273	LEESON HARBOUR	0430	067	MARVIN ISLANDS
1370*	245	LEMMENS INLET	1256	253	MARY BASIN
1196	245	LENNARD ISLAND	0221*	033	MASKELYNE ISLAND
1579*	102	LERDY BAY	1451*	043	MASON POINT
1382	102	LEROY ISLAND	0052	011	MASSET INLET
0110	022	LILLIHORN ISLAND	1329	273	MATHEWS ISLAND
0111*	022	LINA ISLAND	0527	071	MATHIESON CHANNEL
0962	173	LINK ISLAND	1182*	244	MATILDA INLET

TABLE 3. LOCALITY CODINGS FOR H.C. HERRING DATA.
ALPHABETICAL LISTING (REVISED 25/09/79)
* SPAWNING LOCALITIES SINCE 1971; + UNGAZETTED LOCALITIES

LOC.	SECT.	PLACE NAME	LOC.	SECT.	PLACE NAME
0470	074	MATILDA ISLAND	0501	071	MOREHOUSE BAY
0113*	022	MAUDE ISLAND	1018	181	MORESBY ISLAND
0996	172	MAUDE ISLAND	1428	245	MORFEE ISLAND
1226*	245	MAUKUS CHANNEL	0612	092	MORGAN BAY
1141*	233	MAYNE BAY	0252	042	MORSE BASIN
0770	131	MAYNE PASS	0615*	093	MOSES INLET
0634*	093	MCALLISTER POINT	1188	241	MOSQUITO HARBOUR
0642	101	MCBRIDE BAY	1468*	076	MOSQUITO ISLETS
0778*	133	MCBRIDE BAY	0453	072	MOSS PASSAGE
1313	272	MCDUGAL ISLAND	0836	142	MUD BAY - BAYNES SOUND
0048	000	MCGREGOR BAY, AREA 24 UNKN.	1357	290	MUD BAY-BOUNDARY BAY
0364	061	MCINNES ISLAND-OFFSHORE	0085	005	MUDGE INLET
1377*	245	MCINTOSH BAY	0986	173	MUDGE ISLAND
1277*	252	MCKAY PASSAGE	0363	061	MURIEL ROCKS-OFFSHORE
0933	172	MCKAY POINT	0523	071	MUSSEL INLET
1434*	244	MCKAY (CONE) ISLAND	0497*	076	MUSTANG BAY
0094*	005	MCKENZIE COVE	0910*	162	MYRTLE POINT (CREEK, ROCKS)
1300	262	MCLEAN ISLAND			
1450*	043	MCMICKING ISLAND			
0505*	075	MCNAUGHTON GROUP			
1436*	163	MCNAUGHTON POINT			
0633*	093	MCPHEE BAY			
0708	125	MEADE BAY (CAMP BAY)			
0464	073	MEADOW ISLAND	0053	012	NADEN HARBOUR
1195	245	MEARES ISLAND	1495*	012	NADEN RIVER
1211	243	MEGIN RIVER	0570	076	NALAU PASSAGE
0228	041	MELVILLE ISLAND	0585	085	NAMU
0277*	042	METLAKATLA VILLAGE	0921	172	NANAIMO
0671	128	MEXICANA POINT	1508*	235	NANAT ISLET
0424	067	MEYERS PASSAGE	1366*	172	NANKIVELL POINT
1119	231	MIDDLE (IMPERIAL EAGLE) CH.	1000	172	NANOOSE BAY ENTRANCE
0458	071	MILBANKE SOUND	0999	172	NANOOSE BAY HEAD
1194	244	MILLAR CHANNEL	0995	172	NANOOSE BAY
0254	042	MILLER BAY (HOSPITAL COVE)	0932	172	NARES POINT
0328	053	MILLER INLET	0907	165	NARROWS INLET
0205	032	MILL BAY	1040	183	NARVAEZ BAY
0412	063	MINETTE BAY	1245	252	NARVAEZ ISLAND
0311	053	MINK TRAP BAY	0196*	032	NASOGA GULF
0693	123	MINSTREL ISLAND	1305*	263	NASPARTI INLET
0411	063	MISKATIA INLET	0202	032	NASS RIVER
1546	143	MISTAKEN ISLAND	1042	183	NAVY CHANNEL
1380	042	MIST ISLAND	0922*	172	NECK POINT
0084	005	MITCHELL INLET	1371*	023	NEDDEN ISLAND
0326	051	MONCKTON INLET	1317	271	NEROUTSOS INLET
0738*	125	MONDAY ANCHORAGE	0349	052	NESS ISLANDS
1379*	062	MONEY POINT	1134	231	NETTLE ISLAND
1458*	062	MONKEY BEACH (URSULA CHAN)	0508	073	NEVAY ISLAND
0939	171	MONTAGUE HARBOUR	1384*	123	NEW VANCOUVER (KARLUKWEES)
1557	126	MOORE BAY	0925	172	NEWCASTLE CHANNEL
1327	271	MOORES ISLAND	1439*	172	NEWCASTLE IS. EAST

TABLE 3. LOCALITY CODINGS FOR B.C. HERRING DATA.
ALPHABETICAL LISTING (REVISED 25/09/79)
* SPAWNING LOCALITIES SINCE 1971; + UNGAZETTED LOCALITIES

LOC.	SECT.	PLACE NAME	LOC.	SECT.	PLACE NAME
0064	001	NEWCUMBE INLET	1045	181	OTTER BAY
1269	251	NEWTON COVE	0365	061	OTTER PASSAGE
1292	262	NICOLAYE CHANNEL	1083	202	OTTER POINT
0679	128	NIGEI ISLAND	1303	263	OUOUKINSH INLET
1483*	143	NILE CREEK	1268	253	OUTER NUCHATLITZ
1096*	220	NITINAT LAKE	0241	041	OVAL BANK EDGE
0025	000	NOOTKA SOUND	0225	041	OVAL BANK
1478	251	NOOTKA SOUND	1267	253	OWOSSITSA CREEK
0492*	073	NORMAN MORRISON BAY	0181	021	OYSTER COVE +
0597*	083	NORTH BENTINCK ARM	0821	141	OYSTER RIVER
0969	173	NORTH COVE			
1571*	273	NORTH HARBOUR			
0680	121	NORTH VANCOUVER ISLAND			
0051	011	NORTH (LANGARA) ISLAND			
0917	172	NORTHUMBERLAND CHANNEL			
0823*	144	NORTHWEST BAY			
0304	051	NORTHWEST ROCKS	1100	210	PACHENA POINT
1430*	182	NOSE POINT	1106	218	PACHENA TOW
0525	071	NOWISH INLET	0139*	024	PACOFI BAY
1259	253	NUCHATLITZ INLET	1246	252	PANTOJA ISLANDS
1263*	253	NUCHATLITZ VILLAGE	0990	171	PARKER ISLAND
0659	112	NUGENT SOUND	0361	061	PARKER PASSAGE
0824*	144	NUTTAL BAY	0306	051	PARKER ROCKS
0610	084	NYGGARD POINT	1415*	144	PARKSVILLE
			1070	191	PARRY BAY
			0425*	067	PARSONS ANCHORAGE
			0692	123	PARSON BAY
			0376	061	PASSAGE (ASHDOWN) IS.
			1029*	185	PATRICIA BAY
			1026	183	PAYNE POINT
			1140	233	PEACOCK CHANNEL
0720*	126	OBRIEN BAY	0203	032	PEARCE CANAL
0281	042	OBSERVATION POINT	0266*	042	PEARL HARBOUR
1576*	012	OBSERVATORY PT.	0621	091	PEARL ROCKS
0588	081	OCEAN FALLS	1071	201	PEDDER BAY
0259	041	OCEANIC BAR +	0086	005	PEEL INLET
0502*	073	ODIN COVE	0871	163	PENDER HARBOUR
0299	051	OGDEN CHANNEL	1017	183	PENDER ISLAND
1069	193	OGDEN POINT	0848	151	PENDRELL SOUND
0849	152	OKEOVER INLET	1525*	052	PENINSULA POINT
0769	131	OKISOLLO CHANNEL	0448	074	PETER BAY
1378*	262	OLE BARS +	0258	042	PETHICK POINT
0115*	022	ONWARD POINT	0321	051	PETREL CHANNEL
0227	045	OONA RIVER	0773	131	PHILLIPS ARM
0808*	137	OPEN BAY	0839	142	PHIPPS POINT
1438*	245	OPITSAT RESERVE	1475*	052	PHOENIX CREEK
0787	134	ORFORD BAY	0624*	092	PIERCE BAY
0451	073	ORMIDALE HARBOUR	0971	173	PILKEY POINT
0510	071	OSCAR PASS	0284	042	PILLSBURY COVE
0432*	067	OSMENT INLET	0676	128	PINE ISLAND
1156*	232	OTTAWAY ISLET			

TABLE 3. LOCALITY CODINGS FOR B.C. HERRING DATA.
ALPHABETICAL LISTING (REVISED 25/09/79)
* SPAWNING LOCALITIES SINCE 1971; + UNGAZETTED LOCALITIES

LOC.	SECT.	PLACE NAME	LOC.	SECT.	PLACE NAME
1137	231	PIPESTEM INLET	0943	173	PYLADES CHANNEL
1554	032	PIRATE POINT	0776*	133	PYM POINT
0761*	132	PLUMPER BAY			
1012	183	PLUMPER SOUND			
1349	290	POINT GREY			
1490*	290	POINT ROBERTS			
0582	081	POINTER ISLAND			
0521	071	POISON COVE			
0177	025	POOLE POINT	0807	137	QUADRA ISLAND SOUTH
0288	043	PORCHER ISLAND NORTH	1223	245	QUAIT BAY
0343	052	PORCHER ISLAND SOUTH	0810*	143	QUALICUM BEACH
0344*	052	PORCHER PENINSULA	0887*	163	QUARRY BAY
0942	171	PORLIER PASS	0793	136	QUARTZ BAY
0875*	165	PORPOISE BAY	1326	273	QUASHTIN CREEK
0253	042	PORPOISE HARBOUR	0789*	137	QUATHIASKI COVE
1066*	193	PORTAGE INLET (GORGE)	0027	000	QUATSINO SOUND
0197	032	PORTLAND INLET	0124	022	QUEEN CHARLOTTE CITY
1044	181	PORTLOCK POINT	1260*	253	QUEEN COVE
1537	072	PORT BLACKNEY			
1023	183	PORT BROWNING			
0062*	002	PORT CHANAL			
0250	042	PORT EDWARD			
1385	123	PORT ELIZABETH			
1257	251	PORT ELIZA			
1341	280	PORT GRAVES	0371	066	RACEY INLET
0699	123	PORT HARVEY	1065	191	RACE ROCKS
0594	081	PORT JOHN	0232	041	RACHAEL ISLANDS
1262*	253	PORT LANGFORD	0866	152	RAGGED (COPELAND) ISLANDS
0060*	002	PORT LOUIS	0989	173	RAGGED ISLETS
1335	280	PORT MOODY	0918	172	RAINBOW CHANNEL
1078	201	PORT SAN JUAN	0465	073	RAINBOW ISLAND
0218	033	PORT SIMPSON	1115	234	RAINY BAY
0892	164	POTATO CREEK	0487	074	RAIT NARROWS
1520*	134	POTATO POINT	0782	131	RAMSAY ARM
0541	074	POTTS ISLAND	0150	021	RAMSAY ISLAND
0710*	123	POTTS LAGOON	0153	021	RAMSAY ISLAND-OFFSHORE
0480	072	POWELL ANCHORAGE	1368*	172	RANCH POINT
0138	024	POWRIVCO BAY	0206	031	RANGER ISLAND +
1107	218	PRAIRIE +	1231	248	RAPHAEL PT. OFFSHORE
0964	173	PREEDY HARBOUR	1502*	144	RATHREVOR BEACH
1412*	182	PREVOST ISLAND	0447	074	RAYMOND PASS
0397*	064	PRICE COVE	0806*	137	REBECCA SPIT
1457*	067	PRICE ISLAND	0214*	033	REDCLIFF POINT
0540*	074	PRINCESS ALICE ISLAND	0493	074	REDFORD INLET
0877	164	PRINCESS LOUISA INLET	0463	074	REDFORD POINT
0274	042	PRINCE RUPERT HARBOUR	0134	024	REEF ISLAND
0325	051	PRINCIPE CHANNEL	0152	021	REEF ISLAND-OFFSHORE
0416*	062	PROMISE ISLAND	1448*	042	REEKS POINT
1440*	172	PROTECTION IS. EAST	1206*	243	REFUGE (HOT SPRINGS) COVE
0603*	085	PRUTH BAY	0295	044	REFUGE BAY

TABLE 3. LOCALITY CODINGS FOR B.C. HERRING DATA.
ALPHABETICAL LISTING (REVISED 25/09/79)
* SPAWNING LOCALITIES SINCE 1971; + UNGAZETTED LOCALITIES

LOC.	SECT.	PLACE NAME	LOC.	SECT.	PLACE NAME
1160	232	REFUGE ISLAND	0664	112	SALMON ARM
0951	173	REID ISLAND	0522	071	SALMON BAY
0529*	072	REID PASSAGE	1446*	042	SALMON BIGHT
0072	001	REID POINT	0908	165	SALMON INLET
0091	003	RENNELL SOUND	1258	251	SALTERY BAY
0162*	023	RENNER POINT	1485*	162	SALTERY BAY
0360	061	RENNISON ISLAND	0116	022	SALTSPRING BAY
0841	142	REPULSE POINT	0056	011	SALT LAGOON (SWAN LAKE) +
0697	125	RETREAT PASSAGE	1568*	085	SALVAGE IS.
0442	071	RETURN CHANNEL	1025*	183	SAMUEL COVE (IS.)
1496*	012	RICHARD III BANK	1113	231	SAN MATEO BAY
1376	172	RICHARD POINT	1535	252	SAN RAFAEL POINT
1542	233	RICHARD ROCKS	1091	201	SAN SIMON POINT
0148	024	RICHARDSON INLET	0626*	093	SANDELL BAY
1209*	243	RILEY COVE	0117	022	SANDILANDS ISLAND
0643	101	RIPON POINT	0290	043	SAND BAY +
1227*	245	RITCHIE BAY	1006	181	SANSUM NARROWS
0630	093	RIVERS INLET-HEAD	1459*	075	SANS PEUR (CHOKED) PASS
1584*	022	ROBBER ISLAND	1281*	252	SANTA GERTRUDIS COVE
0353*	052	ROBERT ISLAND	0863	152	SARAH POINT
1228*	245	ROBERT POINT	1224*	245	SARANAC ISLAND
0183	025	ROCK ISLET	0912*	280	SARGEANT BAY
1464*	076	RONALD ISLAND	0729	121	SARGEANT PASSAGE
0126*	022	ROONEY BAY (VILLAGE HAY)	1112	235	SARITA BAY
1491	011	ROONEY POINT	1005	181	SATELLITE CHANNEL
1126*	235	ROQUEFEUIL (KELP) BAY	1032	183	SATURNA ISLAND
1266*	253	ROSA HARBOUR	0506	071	SAUNDERS ISLAND
1265	253	ROSA ISLAND	0854*	152	SAVARY ISLAND
0515	071	ROSCOE INLET	1582*	025	SAW REEF
0078	006	ROSE INLET	0685	128	SCARLETT POINT
0058	011	ROSE SPIT-OFFSHORE	0928*	172	SCHOONER COVE
1183*	244	ROSS PASSAGE	0300	052	SCHOONER PASS
0987	173	ROUND ISLAND	0627	092	SCHOONER RETREAT
1471*	232	ROWLANDS ISLET	0662*	112	SCHWARTZENBERG LAGOON
0665	111	ROWLEY BAY	0740*	125	SCOTT COVE
1299	261	RUGGED POINT	0966	173	SCOTT ISLAND
1048	184	RUSSELL ISLAND	1127	231	SCOW BAY +
1432	241	RUSSEL CHANNEL	1552	025	SCUDDER POINT
0980	173	RUXTON ISLAND	0845*	152	SCUTTLE BAY
0979	173	RUXTON PASS	0640	101	SEA OTTER GROUP
0280*	042	RYAN POINT	0568	076	SEA OTTER INLET
			0548	076	SEAFIRE ISLAND
			0438	074	SEAFORTH CHANNEL
			0097*	003	SEAL INLET
			0840	142	SEAL ISLETS
			0237	041	SEAL ROCKS
			0975	173	SEAR ISLAND
1004	185	SAANICH INLET	1138	231	SECHART CHANNEL
0879	161	SABINE CHANNEL	0870	280	SECHELT
0618	091	SAFETY COVE	0991	171	SECRETARY ISLANDS

TABLE 3. LOCALITY CODINGS FOR B.C. HERRING DATA.
ALPHABETICAL LISTING (REVISED 25/09/79)
* SPAWNING LOCALITIES SINCE 1971; + UNGAZETTED LOCALITIES

LOC.	SECT.	PLACE NAME	LOC.	SECT.	PLACE NAME
0885	165	SECRET BAY	0184	025	SKAAT HARBOUR
0889*	163	SECRET COVE	0256	041	SKEENA RIVER
0178	025	SECTION COVE	0063	004	SKIDEGATE CHAN. WEST
1583*	025	SECTION IS.	0099	022	SKIDEGATE INLET
0088	005	SECURITY COVE	0127	022	SKIDEGATE VILLAGE
0081*	005	SECURITY INLET	0169	025	SKINCUTTLE INLET
0143	021	SEDGWICK BAY	0174	025	SKINCUTTLE ISLES
1054*	182	SELBY COVE	1548	165	SKOOKUMCHUK NARROWS
0141	024	SELWYN INLET	0851*	152	SLIAMMON VILLAGE
1353	290	SEMIAMMOO BAY	1536	025	SLIM INLET
1516	290	SEMIAMMOO BAY (EAST)	0799*	132	SMALL INLET
1515	290	SEMIAMMOO BAY (WEST)	0771*	138	SMELT BAY
0387	065	SEPARATION PT. (SPLIT HD.)	0636	101	SMITH INLET
0345*	052	SERPENTINE INLET	1372	103	SMITH INLET (HEAD)
0713	121	SERPENTINE PASS +	0890	165	SNAKE BAY
0147	024	SEWELL INLET	1476*	052	SNASS POINT
0658	112	SEYMOUR INLET	1154	232	SNOWDEN ISLAND
0767	132	SEYMOUR NARROWS	0681	121	SOINTULA
0054	011	SHAG ROCK	1079	201	SOMBRIO POINT
1444*	042	SHATTOCK POINT	1090	202	SOOKE BAY
0758	126	SHAWL BAY	1081	202	SOOKE HARBOUR
1133	232	SHEARS ISLANDS	1176	238	SOUTH BANK
0456	073	SHEARWATER ISLAND	0119	022	SOUTH BAY
0847	152	SHEARWATER PASSAGE	0598*	083	SOUTH HENTINCK ARM
0526	071	SHEEP PASSAGE	1170	238	SOUTH EAST CORNER +
1204	243	SHELTER ARM (INLET)	0105	021	SOUTH EDGE +
0666	121	SHELTER BAY	1441*	042	SOUTH ISLAND
1080	201	SHERRINGHAM POINT	0307	051	SOUTH ROCKS/FLATS +
0092*	003	SHIELDS BAY	1175	238	SOUTH WEST CORNER +
0118*	022	SHINGLE BAY	1251	252	SPANISH PILOT GROUP
1043	181	SHINGLE BAY +	0560*	076	SPIDER ANCHORAGE
0967	173	SHINGLE POINT	0551	076	SPIDER ISLAND
0481	071	SHINGLE ROCK	0517	071	SPILLER CHANNEL HEAD
0838	142	SHINGLE SPIT	0457	071	SPILLER CHANNEL
0843	142	SHIP POINT	0518	071	SPILLER INLET
0984	173	SHIP POINT +	1155*	232	SPELLING ISLET
1343*	280	SHOAL CHANNEL	1461*	075	SPLITFIRE ANCHORAGE +
0744	125	SHOAL HARBOUR	0561*	076	SPLITFIRE CHANNEL
0632*	093	SHOTBOLT BAY	0571	076	SPLITFIRE ISLAND
0684	128	SHUSHARTIE BAY	0387	065	SPLIT HD. (SEPERATION PT.)
1562	272	SIDE BAY	1253	252	SPOUTER ISLAND
1063	191	SIDNEY CHANNEL	1390	232	SPRING COVE
1398*	127	SIM RIVER	1418	262	SPRING ISLAND
1463*	075	SIMONDS GROUP	1336	280	SQUAMISH
0724	126	SIMOOM SD. NE WISHART PEN.	0846*	152	SQUIRREL COVE
0722	126	SIMOOM SOUND	1577*	012	STANLEY CREEK ESTUARY
0743*	125	SIMOOM SOUND-W GILFORD IS.	1394	243	STARLING POINT
0269*	042	SIMPSON POINT	1212*	243	STEAMER COVE
0289	043	SIMS BAY +	0667	111	STEAMER GROUND +
0816	141	SISTERS ISLAND	0200	032	STEAMER PASS

TABLE 3. LOCALITY CODINGS FOR B.C. HERRING DATA.
ALPHABETICAL LISTING (REVISED 25/09/79)
* SPANNING LOCALITIES SINCE 1971; + UNGAZETTED LOCALITIES

LOC.	SECT.	PLACE NAME	LOC.	SECT.	PLACE NAME
1174	238	STEEP EDGE +			
1325	274	STEPHENS BAY (COAL HR.)	1235	251	TAHSIS INLET
0243*	044	STEPHENS PASS (CANOE PASS)	1585*	024	TAKELLEY COVE
1213	243	STEWARTSON INLET	0652	102	TAKUSH HARBOUR
0563*	076	STEWART INLET	1578*	102	TAKUSH NARROWS +
0415	062	STEWART NARROWS	0330	053	TANGENT ISLAND
0914	162	STILLWATER BAY	0179	025	TANGLE COVE
1201*	245	STOCKHAM ISLAND	0552	076	TARGET BAY
1369*	245	STONE ISLAND	0098	003	TARTU INLET
1556	093	STONE POINT	0061	001	TASU SOUND
1142*	232	STOPPER ISLANDS	0929	171	TAYLOR BAY
0891*	165	STORM BAY	1497*	012	TEE ISLAND
0661	111	STORM ISLANDS	0957	173	TELEGRAPH HARBOUR
1283*	252	STRANGE ISLAND	0872*	163	TEXADA ISLAND
0503	071	STROM POINT	0832	143	THAMES CREEK
0542*	074	STRYKER BAY	0944*	173	THETIS ISLAND
0536*	074	STRYKER ISLAND	1393*	182	THIRD SISTER ISLAND
0324	051	STUART ANCHORAGE	0427	067	THISTLE PASSAGE
0978*	173	STUART CHANNEL	0538	074	THOMPSON BAY
0783	131	STUART ISLAND	1395	074	THOMPSON BAY (HEAD)
1197*	245	STUBBS ISLAND	0723	121	THOMPSON SOUND
0211*	033	STUMAUN BAY	0507	073	THORBURNE ISLAND
1159*	232	ST. INES ISLAND	0878	163	THORMANBY ISLANDS
0498*	074	ST. JOHN HARBOUR	0853*	152	THULIN PASSAGE
0886*	162	ST. VINCENT BAY	0894*	162	THUNDER BAY
0407	063	SUE CHANNEL	0146	024	THURSTON HARBOUR
1214	243	SULPHUR PASS	1244	251	TLUPANA INLET
0581	081	SUNNY ISLAND	1039*	185	TOD INLET
1573*	172	SUNRISE BEACH +	1187	241	TOFINO INLET
1121	231	SUNSHINE BAY +	0384	065	TOLMIE CHANNEL
1465*	076	SUPERSTITION POINT	1092	201	TONGUE POINT +
0368*	066	SURF INLET	1143*	232	TOQUART BAY
0802*	137	SUTIL CHANNEL	0120*	022	TORRENS IS. (BARE IS.)
0852	152	SUTIL POINT	1030	185	TOWNER BAY
1157	231	SWALE ROCK	0428	067	TRAHEY INLET
1445	075	SWALLOW BAY	1401	032	TRAIL BAY
0261*	042	SWAMP ISLAND	1550	022	TRANSIT ISLAND
0381	065	SWANSON BAY	0263*	042	TREE BLUFF
1008	181	SWANSON CHANNEL	0123*	022	TREE ISLAND (JEWELL IS.)
1538	025	SWAN BAY (S OF BURNABY IS)	1449*	042	TRENHAM POINT
0056	011	SWAN LAKE (SALT LAGOON) +	1111	235	TREVOR (EASTERN) CHAN.
1103	218	SWIFTSURE BANK	1076	191	TRIAL ISLAND
1466*	076	SWORDFISH BAY	0812	142	TRIBUNE BAY
1232	248	SYDNEY IN. OFFSHORE	0735	121	TRIBUNE CHANNEL
1205	243	SYDNEY INLET	0938	171	TRINCOMALI CHANNEL
			0238	041	TRIPLE ISLANDS
			0569*	076	TRIQUET ISLAND
			0396	064	TRIUMPH BAY
			0449	071	TROUP PASSAGE
			1517	290	TSAWWASSEN CAUSEWAY

TABLE 3. LOCALITY CODINGS FOR B.C. HERRING DATA.
 ALPHABETICAL LISTING (REVISED 25/09/79)
 * SPANNING LOCALITIES SINCE 1971; + UNGAZETTED LOCALITIES

LOC.	SECT.	PLACE NAME	LOC.	SECT.	PLACE NAME
1072*	192	TSEHUM HARBOUR	2063	063	UNKNOWN SEC. 063
0267	032	TSIMPSEAN PENINSULA	2064	064	UNKNOWN SEC. 064
0278	042	TUCK INLET	2065	065	UNKNOWN SEC. 065
0279*	042	TUGWELL ISLAND	2066	066	UNKNOWN SEC. 066
1009	183	TUMBO CHANNEL	2067	067	UNKNOWN SEC. 067
0736	124	TURNBULL COVE	2071	071	UNKNOWN SEC. 071
0377	061	TUWARTZ INLET	2072	072	UNKNOWN SEC. 072
0862	152	TWIN ISLANDS	2073	073	UNKNOWN SEC. 073
0073	001	TWO MOUNTAIN BAY	2074	074	UNKNOWN SEC. 074
0240	041	TWO PEAKS GULLEY +	2075	075	UNKNOWN SEC. 075
1131	232	TWO RIVERS +	2076	076	UNKNOWN SEC. 076
			2081	081	UNKNOWN SEC. 081
			2082	082	UNKNOWN SEC. 082
			2083	083	UNKNOWN SEC. 083
			2084	084	UNKNOWN SEC. 084
			2085	085	UNKNOWN SEC. 085
			2091	091	UNKNOWN SEC. 091
1114	231	UCHUCKLESIT INLET	2092	092	UNKNOWN SEC. 092
1148*	232	UCLUELET	2093	093	UNKNOWN SEC. 093
0827*	142	UNION BAY	2101	101	UNKNOWN SEC. 101
0194	032	UNION INLET/BAY	2102	102	UNKNOWN SEC. 102
1290	262	UNION ISLAND	2103	103	UNKNOWN SEC. 103
0335	051	UNION PASSAGE	2111	111	UNKNOWN SEC. 111
2001	001	UNKNOWN SEC. 001	2112	112	UNKNOWN SEC. 112
2002	002	UNKNOWN SEC. 002	2121	121	UNKNOWN SEC. 121
2003	003	UNKNOWN SEC. 003	2122	122	UNKNOWN SEC. 122
2004	004	UNKNOWN SEC. 004	2123	123	UNKNOWN SEC. 123
2005	005	UNKNOWN SEC. 005	2124	124	UNKNOWN SEC. 124
2006	006	UNKNOWN SEC. 006	2125	125	UNKNOWN SEC. 125
2011	011	UNKNOWN SEC. 011	2126	126	UNKNOWN SEC. 126
2012	012	UNKNOWN SEC. 012	2127	127	UNKNOWN SEC. 127
2021	021	UNKNOWN SEC. 021	2128	128	UNKNOWN SEC. 128
2022	022	UNKNOWN SEC. 022	2131	131	UNKNOWN SEC. 131
2023	023	UNKNOWN SEC. 023	2132	132	UNKNOWN SEC. 132
2024	024	UNKNOWN SEC. 024	2133	133	UNKNOWN SEC. 133
2025	025	UNKNOWN SEC. 025	2134	134	UNKNOWN SEC. 134
2031	031	UNKNOWN SEC. 031	2136	136	UNKNOWN SEC. 136
2032	032	UNKNOWN SEC. 032	2137	137	UNKNOWN SEC. 137
2033	033	UNKNOWN SEC. 033	2138	138	UNKNOWN SEC. 138
2041	041	UNKNOWN SEC. 041	2142	142	UNKNOWN SEC. 142
2042	042	UNKNOWN SEC. 042	2143	143	UNKNOWN SEC. 143
2043	043	UNKNOWN SEC. 043	2144	144	UNKNOWN SEC. 144
2044	044	UNKNOWN SEC. 044	2151	151	UNKNOWN SEC. 151
2045	045	UNKNOWN SEC. 045	2152	152	UNKNOWN SEC. 152
2051	051	UNKNOWN SEC. 051	2161	161	UNKNOWN SEC. 161
2052	052	UNKNOWN SEC. 052	2162	162	UNKNOWN SEC. 162
2053	053	UNKNOWN SEC. 053	2163	163	UNKNOWN SEC. 163
2054	054	UNKNOWN SEC. 054	2164	164	UNKNOWN SEC. 164
2061	061	UNKNOWN SEC. 061	2165	165	UNKNOWN SEC. 165
2062	062	UNKNOWN SEC. 062	2171	171	UNKNOWN SEC. 171

TABLE 3. LOCALITY CODINGS FOR B.C. HERRING DATA.
ALPHABETICAL LISTING (REVISED 25/09/79)
* SPAWNING LOCALITIES SINCE 1971; + UNGAZETTED LOCALITIES

LOC.	SECT.	PLACE NAME	LOC.	SECT.	PLACE NAME
2172	172	UNKNOWN SEC. 172	1337	280	VANCOUVER HARBOUR
2173	173	UNKNOWN SEC. 173	0888	162	VANGUARD BAY
2181	181	UNKNOWN SEC. 181	1198*	245	VARGAS ISLAND
2182	182	UNKNOWN SEC. 182	1116	231	VERNON BAY
2183	183	UNKNOWN SEC. 183	1062	193	VICTORIA
2184	184	UNKNOWN SEC. 184	0126*	022	VILLAGE BAY (ROONEY BAY)
2185	185	UNKNOWN SEC. 185	0216	033	VILLAGE ISLAND
2191	191	UNKNOWN SEC. 191	0703	123	VILLAGE ISLAND
2192	192	UNKNOWN SEC. 192	0727	125	VINER SOUND
2193	193	UNKNOWN SEC. 193	0637	101	VIRGIN ROCKS
2201	201	UNKNOWN SEC. 201	0794	136	VON DONOP INLET
2202	202	UNKNOWN SEC. 202			
2210	210	UNKNOWN SEC. 210			
2218	218	UNKNOWN SEC. 218			
2220	220	UNKNOWN SEC. 220			
2231	231	UNKNOWN SEC. 231			
2232	232	UNKNOWN SEC. 232			
2233	233	UNKNOWN SEC. 233	0788*	134	WADDINGTON HARBOUR
2234	234	UNKNOWN SEC. 234	1386	121	WAKANA BAY
2235	235	UNKNOWN SEC. 235	1541	127	WAKASH CREEK
2238	238	UNKNOWN SEC. 238	1388*	127	WAHSHIHNAS BAY
2241	241	UNKNOWN SEC. 241	0248	042	WAINWRIGHT BASIN
2242	242	UNKNOWN SEC. 242	0757*	126	WAKEMAN SOUND
2243	243	UNKNOWN SEC. 243	0208	032	WALES HARBOUR
2244	244	UNKNOWN SEC. 244	0207	032	WALES ISLAND
2245	245	UNKNOWN SEC. 245	0195	032	WALES PASSAGE
2248	248	UNKNOWN SEC. 248	0209	031	WALKER COVE +
2251	251	UNKNOWN SEC. 251	0937	171	WALKER ROCK
2252	252	UNKNOWN SEC. 252	0981	171	WALLACE ISLAND
2253	253	UNKNOWN SEC. 253	1001*	172	WALLIS POINT
2254	254	UNKNOWN SEC. 254	1287*	262	WALTERS COVE
2261	261	UNKNOWN SEC. 261	1425*	025	WANDERER ISLAND
2262	262	UNKNOWN SEC. 262	0180	025	WANDERER POINT
2263	263	UNKNOWN SEC. 263	0584*	085	WARRIOR COVE
2271	271	UNKNOWN SEC. 271	0245	041	WARRIOR ROCKS
2272	272	UNKNOWN SEC. 272	0539*	074	WASKESIU (MAPLE LEAF) PASS
2273	273	UNKNOWN SEC. 273	0467*	072	WATCH ISLAND
2274	274	UNKNOWN SEC. 274	0532	071	WATSON BAY
2280	280	UNKNOWN SEC. 280	0308	045	WATSON ROCK
2290	290	UNKNOWN SEC. 290	0556*	076	WATT BAY
1458*	062	URSULA CHAN (MONKEY BEACH)	1469*	112	WAWATLE BAY
1123*	234	USELESS INLET	1125	231	WEBSTER ISLAND
			1487*	273	WEDEL ISLAND
			1456*	067	WEETEAM BAY
			1375*	163	WELBOURN COVE
			1058*	182	WELBURY BAY
			0899	163	WELCOME PASS
			0303	051	WELLS ISLET
0976	173	VALDES ISLAND	0737	124	WELLS PASSAGE
0895	161	VANCOUVER BAY	1139	231	WESTERN (LOUDOUN) CHAN.

TABLE 3. LOCALITY CODINGS FOR B.C. HERRING DATA,
ALPHABETICAL LISTING (REVISED 25/09/79)
* SPAWNING LOCALITIES SINCE 1971; + UNGAZETTED LOCALITIES

LOC.	SECT.	PLACE NAME	LOC.	SECT.	PLACE NAME
0909	162	WESTVIEW			
1447*	042	WEST BASE POINT			
0372	061	WHALE CHANNEL			
0795	138	WHALETOWN BAY			
1560	142	WHALING STATION BAY	0187	031	ZAYAS ISLAND
0413*	063	WHASTLO CREEK +	1276	251	ZEBALLOS INLET
1529*	085	WHIDBEY POINT	1252*	252	ZUCIARTE CHANNEL
1399	085	WHIRLWIND BAY			
1420	142	WHISKEY CREEK			
0302	051	WHITE ROCKS +			
1354	290	WHITE ROCK			
1443*	042	WHITECLIFF ISLAND			
1193	244	WHITEPINE COVE			
1405*	245	WICKANINNISH ISLAND			
0512	071	WIGHAM COVE			
0433*	067	WILBY POINT			
0356*	052	WILCOX GROUP			
1558	142	WILLEMAR BLUFF			
1060	191	WILLIAM HEAD			
0911*	162	WILLINGDON BEACH +			
0342	052	WILLIS BAY			
0958	171	WILLY ISLAND			
0065	001	WILSON BAY			
0322*	053	WILSON INLET			
0436	067	WINGATE POINT			
1022*	183	WINTER COVE			
1318*	273	WINTER HARBOUR			
0201	032	WINTER HARBOUR/INLET			
0983	171	WISE ISLAND			
0198	032	WORK CHANNEL			
0388	065	WORK ISLAND			
0952	171	WRECK POINT +			
0313	053	WRIGHT INLET			
0334	053	WRIGHT NARROWS			
0369	061	WRIGHT SOUND			
1419*	074	WURTELE ISLAND			

1105 218 YANKEE TOW +
1202 245 YARKSIS RESERVE
1220* 245 YELLOW BANK
0941 173 YELLOW POINT
0822 125 YELLOW ROCK +
1210 243 YOUNG BAY

TABLE 4. LOCALITY CODINGS FOR B.C. HERRING DATA.
ALPHABETICAL LISTING BY SECTION (REVISED 25/09/79)
* SPAWNING LOCALITIES SINCE 1971; + UNGAZETTED LOCALITIES

LOC. PLACE NAME	LOC. PLACE NAME
SECTION 001 -----	SECTION 004 -----
OTHER AREA 2W	CARTWRIGHT SOUND
0069 BOTANY INLET	0074 DAWSON HARBOUR
0070 FAIRFAX INLET	0067* DOWNIE ISLAND
0071 GOWGAIA BAY	0063 SKIDEGATE CHAN. WEST
0064 NENCOMBE INLET	2004 UNKNOWN SEC. 004
0072 REID POINT	
0061 TASU SOUND	
0073 TWO MOUNTAIN BAY	
2001 UNKNOWN SEC. 001	
0065 WILSON BAY	
	SECTION 005 -----
	ENGLEFIELD BAY
SECTION 002 -----	0087 BOOMCHAIN BAY
PORT LOUIS	0083 DOUGLAS INLET
0068 ATHLOW BAY	0082* ENGLEFIELD BAY
0066 EMPIRE ANCHORAGE	0080* INSKIP CHANNEL
0062* PORT CHANAL	0094* MCKENZIE COVE
0060* PORT LOUIS	0084 MITCHELL INLET
2002 UNKNOWN SEC. 002	0085 MUDGE INLET
	0086 PEEL INLET
	0088 SECURITY COVE
	0081* SECURITY INLET
	2005 UNKNOWN SEC. 005
SECTION 003 -----	
RENNELL SOUND	SECTION 006 -----
0093 CLAPP BASIN	LOUSCOONE INLET
0095* CLONARD BAY	1400 ANTHONY ISLAND
0096 KANO INLET	0077 FLAMINGO INLET
0091 RENNELL SOUND	0076* LOUSCOONE INLET
0097* SEAL INLET	0078 ROSE INLET
0092* SHIELDS BAY	2006 UNKNOWN SEC. 006
0098 TARTU INLET	
2003 UNKNOWN SEC. 003	

TABLE 4. LOCALITY CODINGS FOR B.C. HERRING DATA.
 ALPHABETICAL LISTING BY SECTION (REVISED 25/09/79)
 * SPAWNING LOCALITIES SINCE 1971; + UNGAZETTED LOCALITIES

LOC.	PLACE NAME	LOC.	PLACE NAME
SECTION 011 -----		SECTION 021 -----	
OTHER AREA 1		OTHER AREA 2E	
0055	AWUN BAY	0149	BIGSBY INLET
1492*	DINAN BAY	0142	DARWIN SOUND
0057	JUSKATLA INLET	0100	HECATE STR. OFF SKIDEGATE
0051	LANGARA (NORTH) ISLAND	0154	HORSESHOE BANK
0052	MASSET INLET	0145	JUAN PEREZ SOUND
0051	NORTH (LANGARA) ISLAND	0131	LAWN POINT
1491	ROONEY POINT	0181	OYSTER COVE +
0058	ROSE SPIT-OFFSHORE	0150	KAMSAY ISLAND
0056	SALT LAGOON (SWAN LAKE) +	0153	KAMSAY ISLAND-OFFSHORE
0054	SHAG ROCK	0152	KEEF ISLAND-OFFSHORE
0056	SWAN LAKE (SALT LAGOON) +	0143	SEDGWICK BAY
2011	UNKNOWN SEC. 011	0105	SOUTH EDGE +
		2021	UNKNOWN SEC. 021
SECTION 012 -----		SECTION 022 -----	
NADEN HARBOUR		SKIDEGATE INLET	
1361*	ALEXANDRA NARROWS	0101*	ALLIFORD BAY
1575*	BAIN POINT	0102	ANTHRACITE POINT
1493*	COLNETT POINT	0120*	BARE IS. (TORRENS IS.)
1360*	DEEPWATER POINT	0103*	BEATTIE POINT
1494*	GEORGE POINT	0104	CHRISTIE BAY
1574*	GERMANIA CREEK	0129	DEENA RIVER
1359*	INSKIP POINT	0122	FLOWERY ISLAND
0053	NADEN HARBOUR	0121	GILLATT IS. (GRASSY IS.)
1495*	NADEN RIVER	0121	GRASSY IS. (GILLATT IS.)
1576*	OBSERVATORY FT.	0132*	HAIDA POINT
1496*	RICHARD III BANK	0106*	IMAGE POINT
1577*	STANLEY CREEK ESTUARY	0123*	JEWELL ISLAND (TREE IS.)
1497*	TEE ISLAND	0108	KAGAN BAY
2012	UNKNOWN SEC. 012	0109	KWUNA POINT
		0110	LILLIHORN ISLAND
		0111*	LINA ISLAND
		0112	LONG INLET
		0114	MAPLE ISLAND
		0113*	MAUDE ISLAND
		0115*	UNWARD POINT
		0124	QUEEN CHARLOTTE CITY

TABLE 4. LOCALITY CODINGS FOR B.C. HERRING DATA.
ALPHABETICAL LISTING BY SECTION (REVISED 25/09/79)
* SPANNING LOCALITIES SINCE 1971; + UNGAZETTED LOCALITIES

LOC. PLACE NAME

LOC. PLACE NAME

SECTION 025 (CONT'D)

SECTION 032

0176* KINGFISHER COVE
0177 POOLE POINT
0183 ROCK ISLET
1582* SAW REEF
1552 SCUDDER POINT
0178 SECTION COVE
1583* SECTION IS.
0184 SKAAT HARBOUR
0169 SKINCUTTLE INLET
0174 SKINCUTTLE ISLES
1536 SLIM INLET
1538 SWAN BAY (S OF BURNABY IS)
0179 TANGLE COVE
2025 UNKNOWN SEC. 025
1425* WANDERER ISLAND
0180 WANDERER POINT

PORTLAND INLET
0199 ICEBERG BAY
0204 KHUTZYMATEEN INLET
0205 MILL BAY
0196* NASUGA GULF
0202 NASS RIVER
0203 PEARCE CANAL
1554 PIRATE POINT
0197 PORTLAND INLET
0200 STEAMER PASS
1401 TRAIL BAY
0267 TSIMPSEAN PENINSULA
0194 UNION INLET/BAY
2032 UNKNOWN SEC. 032
0208 WALES HARBOUR
0207 WALES ISLAND
0195 WALES PASSAGE
0201 WINTER HARBOUR/INLET
0198 WORK CHANNEL

SECTION 031

OTHER AREA 3

0188 CAAMANO PASSAGE
0189 DUNDAS ISLAND
0206 RANGER ISLAND +
2031 UNKNOWN SEC. 031
0209 WALKER COVE +
0187 ZAYAS ISLAND

SECTION 033

PORT SIMPSON

1591* BATH POINT
0212* BIRNIE ISLAND
0213* CUNNINGHAM PASS
0215* FINLAYSON ISLAND EAST
1488* FLEWIN POINT
0217* GRASSY POINT
0219* HANKIN REEF
0220* HARBOUR REEFS
0190 HOOK POINT
0221* MASKELYNE ISLAND
0218 PORT SIMPSON
0214* REDCLIFF POINT
0211* STUMAUN BAY
2033 UNKNOWN SEC. 033
0216 VILLAGE ISLAND

TABLE 4. LOCALITY CODINGS FOR B.C. HERRING DATA.
ALPHABETICAL LISTING BY SECTION (REVISED 25/09/79)
* SPAWNING LOCALITIES SINCE 1971; + UNGAZETTED LOCALITIES

LOC. PLACE NAME	LOC. PLACE NAME
SECTION 043 (CONT'D)	SECTION 045
-----	-----
1403 HENDERSON POINT	GIBSON GROUP
0233 HERBERT REEFS	
0293* HUMPBACK BAY	1455* BEDFORD ISLAND
0287* HUNTS (JAP) INLET	0227 OONA RIVER
1453* HUNT POINT	2045 UNKNOWN SEC. 045
0291* ISLAND POINT	0308 WATSON ROCK
0287* JAP (HUNTS) INLET	
0235 KELP PASSAGE	
0294* LAMB POINT	
1580* MALACCA PASS	
1451* MASON POINT	
1450* MCMICKING ISLAND	
0288 PORCHER ISLAND NORTH	SECTION 051
0290 SAND BAY +	-----
0289 SIMS BAY +	
2043 UNKNOWN SEC. 043	OTHER AREA 5
SECTION 044	

EDYE PASSAGE	
	0318 BAKER INLET
0234 BUTLER COVE	0301 BANKS ISLAND
0243* CANOE PASS (STEPHENS PASS)	0305 BONILLA ROCK
0275 EDYE PASSAGE	0298 BROWNING ENTRANCE
0295 REFUGE BAY	0332 CRAZY INLET +
0243* STEPHENS PASS (CANOE PASS)	0320 EAST INLET
2044 UNKNOWN SEC. 044	0327 GRENVILLE CHANNEL
	0337 HECATE STR S OF CP GEORGE
	0314 HEVENOR INLET
	0319 KLEWNUGGIT INLET
	0317 KUMEALON INLET
	0331 KXNGEAL INLET
	0310 LOWE INLET
	0326 MONCKTON INLET
	0304 NORTHWEST ROCKS
	0299 UGDEN CHANNEL
	0306 PARKER ROCKS
	0321 PETREL CHANNEL
	0325 PRINCIPE CHANNEL
	0307 SOUTH ROCKS/FLATS +
	0324 STUART ANCHORAGE
	0335 UNION PASSAGE
	2051 UNKNOWN SEC. 051
	0303 WELLS ISLET
	0302 WHITE ROCKS +

TABLE 4. LOCALITY CODINGS FOR B.C. HERRING DATA.
ALPHABETICAL LISTING BY SECTION (REVISED 25/09/79)
* SPANNING LOCALITIES SINCE 1971; + UNGAZETTED LOCALITIES

LOC.	PLACE NAME	LOC.	PLACE NAME
SECTION 061 (CONT'D)		SECTION 063	
-----		-----	
0420	LAREDO CHANNEL		KITIMAT ARM
0423	LAREDO INLET		
0364	MCINNES ISLAND-OFFSHORE	0410*	CLIO BAY
0363	MURIEL ROCKS-OFFSHORE	0390	DEVASTATION CHANNEL
0365	OTTER PASSAGE	0405	GILTOYEES INLET
0361	PARKER PASSAGE	0406	KILDALA ARM
0376	PASSAGE (ASHDOWN) IS.	0414*	KITIMAT MISSION
0360	RENNISON ISLAND	0403	KITIMAT
0377	TUWARTZ INLET	0409	LORETTA CHANNEL
2061	UNKNOWN SEC. 061	0412	MINETTE BAY
0372	WHALE CHANNEL	0411	MISKATIA INLET
0369	WRIGHT SOUND	0407	SUE CHANNEL
		2063	UNKNOWN SEC. 063
		0413*	WHASTLO CREEK +
SECTION 062		SECTION 064	
-----		-----	
PROMISE ISLAND		GARDNER CANAL	
0392	BISHOP BAY	0394*	CHIEF MATHEWS BAY
0404	DOUGLAS CHANNEL	0393	GARDNER CANAL
0391	GOAT HARBOUR	0395	KEMANO
0408*	HAWKESBURY ISLAND	0398*	KITLOPE ANCHORAGE
1379*	MONEY POINT	0399	KITLOPE RIVER
1458*	MONKEY BEACH (URSULA CHAN)	0397*	PRICE COVE
0416*	PROMISE ISLAND	0396	TRIUMPH BAY
0415	STEWART NARROWS	2064	UNKNOWN SEC. 064
2062	UNKNOWN SEC. 062		
1458*	URSULA CHAN (MONKEY BEACH)		

TABLE 4. LOCALITY CODINGS FOR B.C. HERRING DATA.
ALPHABETICAL LISTING BY SECTION (REVISED 25/09/79)
* SPAWNING LOCALITIES SINCE 1971; + UNGAZETTED LOCALITIES

LOC. PLACE NAME	LOC. PLACE NAME
SECTION 065	

PRINCESS ROYAL CHAN.	KITASU BAY
0379* AALTANHASH INLET	1540 BENT HARBOR
0389 ALEXANDER INLET	0422 HASTINGS ISLAND/LAGOON
0383 BUTEDALE	0431* HIGGINS PASSAGE
0386 FRASEK REACH	0426 KITASU BAY
0380 GREEN INLET	0434 KWAKWA CREEK
0385* KHUTZE INLET	0429 LAKEDU SOUND
0382* KLEKANE INLET	0435* LARKIN POINT
0387 SEPARATION PT. (SPLIT HD.)	0430 MARVIN ISLANDS
0387 SPLIT HD. (SEPERATION PT.)	0424 MEYEKS PASSAGE
0381 SWANSON BAY	0432* OSMENT INLET
0384 TOLMIE CHANNEL	0425* PARSONS ANCHORAGE
2065 UNKNOWN SEC. 065	1457* PRICE ISLAND
0388 WORK ISLAND	0427 THISTLE PASSAGE
	0428 TRAHEY INLET
	2067 UNKNOWN SEC. 067
	1456* WEETEEAM BAY
	0433* WILBY POINT
	0436 WINGATE POINT
SECTION 066	

SURF INLET	
0370 CHAPPLE INLEFT	SECTION 071
0375 DUCKERS ISLAND	-----
0374 EMILY CARR INLET	
0371 RACEY INLET	OTHER AREA 7
0368* SURF INLET	
2066 UNKNOWN SEC. 066	0486 BOB BAY
	0519 BRIGGS INLET
	0452 BULLOCK CHANNEL
	0495 CAMPBELL IS. SW SHURE
	0440 CHATFIELD ISLAND
	0524 DAVID BAY
	0511 DEARTH ISLAND
	0472 DEER LAGOON +
	0461 DEER PASSAGE +
	0494 DON LAGOON +
	0473 DONALD POINT
	0466 DOVE POINT
	0516 ELLERSLIE BAY
	0531 FINLAYSON CHANNEL
	0468 GERMAN POINT
	0443 GOOSE ISLAND

TABLE 4. LOCALITY CODINGS FOR B.C. HERRING DATA.
 ALPHABETICAL LISTING BY SECTION (REVISED 25/09/79)
 * SPAWNING LOCALITIES SINCE 1971; + UNGAZETTED LOCALITIES

LOC. PLACE NAME	LOC. PLACE NAME
SECTION 074	SECTION 075
-----	-----
THOMPSON BAY	MCNAUGHTON GROUP
1477* ATHLONE ISLAND	1459* CHOKED (SANS PEUR) PASS
0537* BUDDY PASSAGE/NARROWS	0445* CULTUS SOUND
0543* CAPE MARK	1479* DODWELL ISLAND
0460 CODFISH PASSAGE	0488 GRANVILLE ISLANDS
0558 DUFFERIN ISLAND	0478 KINSMAN INLET
0482 DUNDIVAN INLET	0505* MCNAUGHTON GROUP
1528* EDWARDS POINT	1459* SANS PEUR (CHOKED) PASS
0462* GALE PASSAGE	1463* SIMONDS GROUP
0475 GOW ISLAND	1461* SPITFIRE ANCHORAGE +
0476 HOCHSTADER BASIN	1445 SWALLOW BAY
0546* HOUGHTON ISLANDS	2075 UNKNOWN SEC. 075
0483 IDOL POINT	
0545* JOASSA CHANNEL	
1429* LUCKHART BAY	
1467 LOUISA COVE	
0544* LOUISE CHANNEL	
0539* MAPLE LEAF (WASKESIU) PASS	
0470 MATILDA ISLAND	SECTION 076
0448 PETER BAY	-----
0541 POTTS ISLAND	
0540* PRINCESS ALICE ISLAND	KILDIDT SOUND
0487 RAIT NARROWS	
0447 RAYMOND PASS	0567 BREADNER GROUP
0493 REDFORD INLET	0566* BREMNER BAY
0463 REDFORD POINT	0562* BRYDON CHANNEL
0438 SEAFORTH CHANNEL	0554* EDNA ISLANDS
0542* STRYKER BAY	0564* GOODLAD BAY
0536* STRYKER ISLAND	1543 HUFFMANS +
0498* ST. JOHN HARBOUR	0559* HURRICANE ISLAND
0538 THOMPSON BAY	0565 KILDIDT INLET
1395 THOMPSON BAY (HEAD)	0550 KILDIDT LAGOON
2074 UNKNOWN SEC. 074	0549 KILDIDT SOUND
0539* WASKESIU (MAPLE LEAF) PASS	0553* KITTYHAWK GROUP
1419* WURTELE ISLAND	0557* LECKIE BAY
	0555* MANLEY ISLAND
	1468* MOSQUITO ISLETS
	0497* MUSTANG BAY
	0570 NALAU PASSAGE
	1464* RONALD ISLAND
	0568 SEA OTTER INLET
	0548 SEAFIRE ISLAND
	0560* SPIDER ANCHORAGE
	0551 SPIDER ISLAND
	0561* SPITFIRE CHANNEL
	0571 SPITFIRE ISLAND

TABLE 4. LOCALITY CODINGS FOR B.C. HERRING DATA.
ALPHABETICAL LISTING BY SECTION (REVISED 25/09/79)
* SPAWNING LOCALITIES SINCE 1971; + UNGAZETTED LOCALITIES

LOC. PLACE NAME

LOC. PLACE NAME

SECTION 076 (CONT'D)

SECTION 083

0563* STEWART INLET
1465* SUPERSTITION POINT
1466* SWORDFISH BAY
0552 TARGET BAY
0569* TRIQUET ISLAND
2076 UNKNOWN SEC. 076
0556* WATT BAY

BENTINCK ARMS
0600* BELLA COOLA
0597* NORTH BENTINCK ARM
0598* SOUTH BENTINCK ARM
2083 UNKNOWN SEC. 083

SECTION 081

SECTION 084

OTHER AREA 8

BURKE CHANNEL

0590 COUSINS INLET
0593 ELCHO HARBOUR
0592 EVANS INLET
0599 FISHER CHANNEL
0580 GOUSE IS. BANK SE EDGE
0595 JENNY INLET
0591 LAGOON BAY
0588 OCEAN FALLS
0582 POINTER ISLAND
0594 PORT JOHN
0581 SUNNY ISLAND
2081 UNKNOWN SEC. 081

0607* BURKE CHANNEL
1589* GAARDEN PT.
0596 GRASSY BAY +
0611 HULTI POINT
0609 KELKPA POINT
0608 KWATNA INLET
1590* MAPALAKLENK PT.
0610 NYGGARD POINT
2084 UNKNOWN SEC. 084

SECTION 085

SECTION 082

KWAKSHUA CHANNEL

KIMSQUIT BAY

0589* DEAN CHANNEL
0587* KIMSQUIT BAY
2082 UNKNOWN SEC. 082

0579 ADDENBROKE ISLAND
0578 CALVERT ISLAND
1569* FAIRMILE PASSAGE
0577 FISH EGG INLET
0573* FITZ HUGH SOUND
1381 GOLDSTREAM HARBOUR
0574 HAKAI PASSAGE
0583 HARLEQUIN BASIN
0576* ILLAHIE INLET
0604* KEITH ANCHORAGE

TABLE 4. LOCALITY CODINGS FOR B.C. HERRING DATA.
ALPHABETICAL LISTING BY SECTION (REVISED 25/09/79)
* SPAWNING LOCALITIES SINCE 1971; + UNGAZETTED LOCALITIES

LOC. PLACE NAME

SECTION 085 (CONT'D)

0602 KWAKSHUA CHANNEL
0575* KWAKUME INLET
1363 KWAKUME POINT
0585 NAMU
0603* PRUTH BAY
1568* SALVAGE IS.
2085 UNKNOWN SEC. 085
0584* WARRIUR COVE
1529* WHIDBEY POINT
1399 WHIRLWIND BAY

SECTION 091

OTHER AREA 9

0616 CAPE CALVERT
0619 CLARK POINT
0614 HAROLD POINT
0622 HERBERT POINT
0621 PEARL ROCKS
0618 SAFETY COVE
2091 UNKNOWN SEC. 091

SECTION 092

RIVERS INLET MOUTH

0628* ALLARD BAY
1481* CLAM BAY
0620 DARBY CHANNEL
0613* DRANEY INLET
0623* DUNCANBY LANDING
1489* FINN BAY
0625 FRYING PAN BAY +
0617* GOUSE BAY

LOC. PLACE NAME

SECTION 092 (CONT'D)

1480* LONE ISLAND
0612 MORGAN BAY
0624* PIERCE BAY
0627 SCHOONER RETREAT
2092 UNKNOWN SEC. 092

SECTION 093

RIVERS INLET HEAD

0631* KILBELLA BAY
0634* MCALLISTER POINT
0633* MCPHEE BAY
0615* MOSES INLET
0630 RIVERS INLET-HEAD
0626* SANDELL BAY
0632* SHOTBOLT BAY
1556 STONE POINT
2093 UNKNOWN SEC. 093

SECTION 101

OTHER AREA 10

0639 BUSWELL INLET
0638 EGG ISLAND
0644 ETHEL COVE
0646 FINIS NOOK
0647 HICKEY COVE +
0645 MARGARET BAY
0642 MCBRIDE BAY
0643 RIPON POINT
0640 SEA OTTER GROUP
0636 SMITH INLET
2101 UNKNOWN SEC. 101

TABLE 4. LOCALITY CODINGS FOR B.C. HERRING DATA.
ALPHABETICAL LISTING BY SECTION (REVISED 25/09/79)
* SPAWNING LOCALITIES SINCE 1971; + UNGAZETTED LOCALITIES

LOC.	PLACE NAME	LOC.	PLACE NAME
SECTION 101 (CONT'D)		SECTION 111	
-----		-----	
0637	VIRGIN ROCKS	OTHER AREA 11	
		0663	ALLISON HARBOUR
		0660	BELIZE INLET
		0665	ROWLEY BAY
		0667	STEAMER GROUND +
		0661	STORM ISLANDS
		2111	UNKNOWN SEC. 111
SECTION 102			

TAKUSH HARBOUR			
0655*	BIRKBY POINT		
0650	BLOXUM POINT		
0641*	DRY CREEK	SECTION 112	
0654*	FLY BASIN	-----	
0656*	GNARLED ISLETS	NUGENT SOUND	
0653	INDIAN ISLAND		
1579*	LEROY BAY	0659	NUGENT SOUND
1382	LEROY ISLAND	0664	SALMON ARM
0652	TAKUSH HARBOUR	0662*	SCHWARTZENBERG LAGOON
1578*	TAKUSH NARROWS +	0658	SEYMOUR INLET
2102	UNKNOWN SEC. 102	2112	UNKNOWN SEC. 112
		1469*	WARATLE BAY
SECTION 103			

SMITH INLET HEAD		SECTION 121	

0649*	BURNT ISLAND	OTHER AREA 12	
0648	BURNT ISLAND HARBOUR	0673	ALERT BAY
1482*	JAP ISLAND	0730	BOND SOUND
1372	SMITH INLET (HEAD)	0732	GREENWAY SOUND
2103	UNKNOWN SEC. 103	0716	JOHNSTONE STRAIT WEST
		0734	KUMLAH ISLAND
		0680	NORTH VANCOUVER ISLAND
		0729	SARGEANT PASSAGE
		0713	SERPENTINE PASS +
		0666	SHELTER BAY
		0681	SOINTULA
		0723	THOMPSON SOUND

TABLE 4. LOCALITY CODINGS FOR B.C. HERRING DATA.
ALPHABETICAL LISTING BY SECTION (REVISED 25/09/79)
* SPANNING LOCALITIES SINCE 1971; + UNGAZETTED LOCALITIES

LOC. PLACE NAME	LOC. PLACE NAME
SECTION 121 (CONT'D) -----	
0735 TRIBUNE CHANNEL	0695 DOUBLE (FARQUHARSON) IS.
2121 UNKNOWN SEC. 121	0696 DOUBLE BAY
1386 WAHKANA BAY	0690 ELIOT PASSAGE
	0695 FARQUHARSON (DOUBLE) IS.
	1384* KARLUKWEES (NEW VANCOUVER)
	0765 LAGOON COVE
	0693 MINSTREL ISLAND
	1384* NEW VANCOUVER (KARLUKWEES)
	0692 PARSON BAY
	1385 PORT ELIZABETH
	0699 PORT HARVEY
	0710* POTTS LAGOON
	2123 UNKNOWN SEC. 123
	0703 VILLAGE ISLAND
SECTION 122 -----	
BEAVER HARBOUR	
0682 BEAVER HR. (FT. RUPERT)	
0683* DEER ISLAND	
0682 FORT RUPERT (BEAVER HR.)	
0670* HARDY BAY	
0687* KEOGH SHOALS	
2122 UNKNOWN SEC. 122	
SECTION 123 -----	
CRACROFT ISLAND	
0698 BARONET PASSAGE	
0677 BEAVER COVE	
0717* BEND ISLAND	
0712 BEWARE COVE	
0706* BEWARE PASSAGE	
0694 BLACKFISH SOUND	
0691 BONES BAY	
0705* BOUGHEY BAY	
0700 BROKEN ISLANDS	
0701 CALL INLET	
0702* CANOE PASSAGE	
0718* CAUTION COVE	
0715 CHATHAM CHANNEL	
0689* CLIO CHANNEL	
0707* CUTTER COVE	
1373* DEAD POINT	
SECTION 124 -----	
WATSON ISLAND	
0746 BURLEY BAY	
0739* CLAYDON BAY	
0726 DRURY INLET	
0728* GRAPPLER SOUND	
0742 HOPETOWN PASSAGE	
0733* KENNETH PASSAGE	
0741* KINNAIRD ISLAND	
0721 MACKENZIE SOUND	
0736 TURNBULL COVE	
2124 UNKNOWN SEC. 124	
0737 WELLS PASSAGE	

TABLE 4. LOCALITY CODINGS FOR B.C. HERRING DATA.
ALPHABETICAL LISTING BY SECTION (REVISED 25/09/79)
* SPAWNING LOCALITIES SINCE 1971; + UNGAZETTED LOCALITIES

LOC. PLACE NAME	LOC. PLACE NAME
SECTION 125 -----	SECTION 127 -----
EDEN ISLAND	KNIGHT INLET
1387 ARROW PASSAGE	0751 AHNUHATI POINT
0708 CAMP BAY (MEADE BAY)	0752 CASCADE POINT
0731 CRAMER PASSAGE	0750 GLENDALE COVE
0745 ECHO BAY	0749* KNIGHT INLET
0725 EDEN ISLAND	1398* SIM RIVER
0714* GREBE COVE	2127 UNKNOWN SEC. 127
0704* HEALTH BAY	1541 WAHKASH CREEK
0711 HEALTH LAGOON	1388* WAHSHIH LAS BAY
0747* JOE COVE	
0708 MEADE BAY (CAMP BAY)	
0738* MONDAY ANCHORAGE	
0697 RETREAT PASSAGE	
0740* SCOTT COVE	
0744 SHUAL HARBOUR	
0743* SIMOOM SOUND-W GILFORD IS.	SECTION 128 -----
2125 UNKNOWN SEC. 125	
0727 VINER SOUND	
0822 YELLOW ROCK +	GOLETAS CHANNEL
	0669 BATE PASSAGE
	0674 BROWNING PASSAGE
	1383* BULL HARBOUR
	0672 CHRISTIE PASSAGE
	0686 DESERTERS ISLAND
	0675 GOLETAS CHANNEL
	0678 HUPE ISLAND
	0671 MEXICANA POINT
	0679 NIGEI ISLAND
	0676 PINE ISLAND
	0685 SCARLETT POINT
	0684 SHUSHARTIE BAY
	2128 UNKNOWN SEC. 128
SECTION 126 -----	
KINGCOME INLET	
0755 BELLEISLE SOUND	
0759* GREGORY ISLAND	
0756 KINGCOME INLET	
1557 MOORE BAY	
0720* OBRIEN BAY	
0758 SHAWL BAY	
0724 SIMOOM SD. NE WISHART PEN.	
0722 SIMOOM SOUND	
2126 UNKNOWN SEC. 126	
0757* WAKEMAN SOUND	

TABLE 4. LOCALITY CODINGS FOR B.C. HERRING DATA.
ALPHABETICAL LISTING BY SECTION (REVISED 25/09/79)
* SPAWNING LOCALITIES SINCE 1971; + UNGAZETTED LOCALITIES

LOC. PLACE NAME	LOC. PLACE NAME
SECTION 131 -----	SECTION 133 -----
OTHER AREA 13 STRAIT	LOUGHBOROUGH INLET
0760 CHONAT BAY	0777* FRASER BAY
0786 DENT ISLAND	0774* LOUGHBOROUGH INLET
1402 FORWARD HARBOUR	0778* MCBRIDE BAY
0775 FREDERICK ARM	0776* PYM POINT
0763 JOHNSTONE STRAIT EAST	2133 UNKNOWN SEC. 133
0770 MAYNE PASS	
0769 OKISOLLO CHANNEL	
0773 PHILLIPS ARM	
0782 RAMSAY ARM	
0783 STUART ISLAND	
2131 UNKNOWN SEC. 131	
	SECTION 134 -----
	BUTE INLET
	0784* BEAR BAY
	0781 BUTE INLET
	0785* BUTE INLET-HEAD
	0787 ORFORD BAY
	1520* POTATO POINT
	2134 UNKNOWN SEC. 134
	0788* WADDINGTON HARBOUR
SECTION 132 -----	
KANISH BAY	
0764* BELLS BAY	
0766* DEEPWATER BAY	
0762 DISCOVERY PASS	
0798* GRANITE BAY	
0800* KANISH BAY	
0761* PLUMPER BAY	
0767 SEYMOUR NARROWS	
0799* SMALL INLET	
2132 UNKNOWN SEC. 132	
	SECTION 136 -----
	OTHER AREA 13 GULF
	0792 CARRINGTON BAY
	0790 EVANS BAY
	0793 QUARTZ BAY
	2136 UNKNOWN SEC. 136
	0794 VON DONOP INLET

TABLE 4. LOCALITY CODINGS FOR B.C. HERRING DATA.
ALPHABETICAL LISTING BY SECTION (REVISED 25/09/79)
* SPAWNING LOCALITIES SINCE 1971; + UNGAZETTED LOCALITIES

LOC. PLACE NAME	LOC. PLACE NAME
SECTION 143 -----	SECTION 152 -----
QUALICUM	LUND
0831* BIG QUALICUM RIVER	0858* ATREVIDA REEF
0825* BOWSER	0857 BLIND CREEK
0835* LITTLE QUALICUM RIVER	0864 BLISS LANDING
1546 MISTAKEN ISLAND	0866 COPELAND (RAGGED) ISLANDS
1483* NILE CREEK	0850 CORTES BAY
0810* QUALICUM BEACH	0861* DINNER ROCK
0832 THAMES CREEK	0855 GRACE HARBOUR
2143 UNKNOWN SEC. 143	0860 HARWOOD ISLAND
	0859* HERNANDO ISLAND
	1374* HURTADO POINT
	0865 JUNCTION POINT
	0856 LUND
	0868* MALASPINA INLET
	0849 OKEOVER INLET
	0866 RAGGED (COPELAND) ISLANDS
SECTION 144 -----	0863 SARAH POINT
FRENCH CREEK	0854* SAVARY ISLAND
	0845* SCUTTLE BAY
1500* CUTTAM POINT	0847 SHEARWATER PASSAGE
0834 FRENCH CREEK	0851* SLIAMMON VILLAGE
1501* MADRONA POINT	0846* SQUIRREL COVE
0823* NORTHWEST BAY	0852 SUTIL POINT
0824* NUTTAL BAY	0853* THULIN PASSAGE
1415* PARKSVILLE	0862 TWIN ISLANDS
1502* RATHREVOR BEACH	2152 UNKNOWN SEC. 152
2144 UNKNOWN SEC. 144	
	SECTION 161 -----
SECTION 151 -----	OTHER AREA 16
OTHER AREA 15	0880 CRESCENT BAY
	0876 JERVIS INLET
0848 PENDRELL SOUND	0879 SABINE CHANNEL
2151 UNKNOWN SEC. 151	2161 UNKNOWN SEC. 161
	0895 VANCOUVER BAY

TABLE 4. LOCALITY CODINGS FOR B.C. HERRING DATA.
ALPHABETICAL LISTING BY SECTION (REVISED 25/09/79)
* SPAWNING LOCALITIES SINCE 1971; + UNGAZETTED LOCALITIES

LOC. PLACE NAME	LOC. PLACE NAME
SECTION 162 -----	
STILLWATER	
0903 BALLETT BAY	2163 UNKNOWN SEC. 163
0874* BLIND BAY	1575* WELBOURN COVE
1411 BLUBBER BAY	0899 WELCOME PASS
0915* FRULANDER BAY	
0904* GRIEF POINT	
0906 HIDDEN BASIN/BAY	
0905 HOTHAM SOUND	
0896* LANG BAY	SECTION 164
0910* MYRTLE POINT (CREEK, ROCKS)	-----
1485* SALTERY BAY	
0914 STILLWATER BAY	QUEENS REACH
0886* ST. VINCENT BAY	
0894* THUNDER BAY	0882* DESERTED BAY
2162 UNKNOWN SEC. 162	1505 JERVIS INLET HEAD
0888 VANGUARD BAY	0892 POTATO CREEK
0909 WESTVIEW	0877 PRINCESS LOUISA INLET
0911* WILLINGDON BEACH +	2164 UNKNOWN SEC. 164

SECTION 163

PENDER HARBOUR

0897 ANDERSON BAY
0883* BARGAIN BAY
0900* BARGAIN NARROWS
0873* BUCCANEER BAY
0902 CALDER ISLAND
0913 FISHER ISLAND
0901* FRANCIS POINT
0898* GARDEN BAY
0884* GERRANS BAY
1531* GREEN BAY
1503* LEE BAY +
1436* MCNAUGHTON POINT
0871 PENDER HARBOUR
0887* QUARRY BAY
0889* SECRET COVE
0872* TEXADA ISLAND
0878 THORMANBY ISLANDS

SECTION 165

SECHLT INLET

0881 EGMONT
0893 FOUR MILE POINT
0907 NARROWS INLET
0875* PORPOISE BAY
0908 SALMON INLET
0885 SECRET BAY
1548 SKOOKUMCHUK NARROWS
0890 SNAKE BAY
0891* STORM HAY
2165 UNKNOWN SEC. 165

TABLE 4. LOCALITY CODINGS FOR B.C. HERRING DATA.
ALPHABETICAL LISTING BY SECTION (REVISED 25/09/79)
* SPAWNING LOCALITIES SINCE 1971; + UNGAZETTED LOCALITIES

LOC.	PLACE NAME	LOC.	PLACE NAME
SECTION 171 -----		SECTION 172 (CONT'D) -----	
OTHER AREA 17		0923	JACK POINT
1518	ATKINS REEF	1503	LAGOON HEAD
0982	BALLINGALL ISLETS	0998*	LANTZVILLE
0993	BEN MOHR ROCK	0996	MAUDE ISLAND
0977	CHEMAINUS (HOSPITAL PT.)	0933	MCKAY POINT
0965	CROFTON	0921	NANAIMO
0934	ENTRANCE ISLAND	1366*	NANKIVELL POINT
0948	GALIANO ISLAND	1000	NANOUSE BAY ENTRANCE
0945	GOVERNOR ROCK	0999	NANOUSE BAY HEAD
0946	HALL ISLAND	0995	NANOUSE BAY
0977	HOSPITAL PT. (CHEMAINUS)	0932	NARES POINT
0939	MONTAGUE HARBOUR	0922*	NECK POINT
0990	PARKER ISLAND	0925	NEWCASTLE CHANNEL
0942	PORLIER PASS	1439*	NEWCASTLE IS. EAST
0991	SECRETARY ISLANDS	0917	NORTHUMBERLAND CHANNEL
0929	TAYLOR BAY	1440*	PROTECTION IS. EAST
0938	TRINCUMALI CHANNEL	0918	RAINBOW CHANNEL
2171	UNKNOWN SEC. 171	1368*	RANCH POINT
0937	WALKER ROCK	1376	RICHARD POINT
0981	WALLACE ISLAND	0928*	SCHOONER COVE
0958	WILLY ISLAND	1573*	SUNRISE BEACH +
0983	WISE ISLAND	2172	UNKNOWN SEC. 172
0952	WRECK POINT +	1001*	WALLIS POINT

SECTION 172

NANOUSE BAY

0919	BALLENAS CHANNEL
0997*	BLUNDEN POINT
0920*	DEPARTURE BAY
0935	DODD NARROWS NORTH
0927*	DORCAS POINT
0924	FIVE FINGER ISLAND
1367*	FLEET POINT
1389	GERALD ISLAND
0931*	HAMMOND BAY
0926	HARMAC
0930*	HORSWELL BLUFF
1002*	ICARUS POINT

SECTION 173

YELLOW POINT

0960	BLACKBERRY POINT
0954*	BOAT HARBOUR
0963	BOULDER POINT
0974	BREAKWATER ISLAND
0961	CARDALE POINT
0947*	CEDAR RAMP +
0970*	CLAM BAY
0953*	COFFIN POINT (IS.)
0950	DANGER REEFS
0968	DAYMAN ISLAND
1532*	DEGREN BAY
0959	DE COURCY ISLAND
0992	DODD NARROWS SOUTH

TABLE 4. LOCALITY CODINGS FOR B.C. HERRING DATA.
 ALPHABETICAL LISTING BY SECTION (REVISED 25/09/79)
 * SPAWNING LOCALITIES SINCE 1971; + UNGAZETTED LOCALITIES

LUC.	PLACE NAME	LOC.	PLACE NAME
SECTION 173 (CONT'D)		SECTION 181	
-----		-----	
0949*	DUNSMUIR ISLAND		OTHER AREA 18
0985*	EVENING COVE		
0956*	FALSE NARROWS	1013	ACTIVE PASS
1561	FLEWETT POINT	1027	BIRDSEYE COVE
1365*	FRASER POINT	1047	CANOE ROCK
1504	GABRIOLA ISLAND SOUTH	1037	CLARK REEF
0955*	GABRIOLA PASSAGE	1035	COLBURNE PASSAGE
0972	HUDSON ISLAND	1046	COWICHAN GAP
0988*	KULLEET BAY	1011	DINNER POINT
0973	KUPER ISLAND	1019	ENTERPRISE REEF
0940*	LADYSMITH HARBOUR	1033	GENOVA BAY
1572*	LEECH ISLAND	1018	MORESBY ISLAND
0962	LINK ISLAND	1045	UTTER BAY
0986	MUDGE ISLAND	1044	PORTLOCK POINT
0969	NORTH COVE	1006	SANSUM NARROWS
0971	PILKEY POINT	1005	SATELLITE CHANNEL
0964	PREEDY HARBOUR	1043	SHINGLE BAY +
0943	PYLADES CHANNEL	1008	SWANSON CHANNEL
0989	RAGGED ISLETS	2181	UNKNOWN SEC. 181
0951	REID ISLAND		
0987	ROUND ISLAND		
0980	RUXTON ISLAND		
0979	RUXTON PASS		
0966	SCOTT ISLAND		
0975	SEAR ISLAND		
0967	SHINGLE POINT		SECTION 182
0984	SHIP POINT +		-----
0978*	STUART CHANNEL		
0957	TELEGRAPH HARBOUR		GANGES HARBOUR
0944*	THETIS ISLAND		
2173	UNKNOWN SEC. 173	1053*	ANNETTE INLET
0976	VALDES ISLAND	1052	CAPTAIN PASSAGE
0941	YELLOW POINT	1057*	CHAIN ISLANDS
		1564	ELLEN BAY
		1050*	GANGES HARBOUR
		1055*	GLENTHORNE PASSAGE
		1056	JAMES BAY
		1051*	LONG HARBOUR
		1430*	NOSE POINT
		1412*	PREVOST ISLAND
		1054*	SELBY COVE
		1393*	THIRD SISTER ISLAND
		2182	UNKNOWN SEC. 182
		1058*	WELBURY BAY

TABLE 4. LOCALITY CODINGS FOR B.C. HERRING DATA.
ALPHABETICAL LISTING BY SECTION (REVISED 25/09/79)
* SPAWNING LOCALITIES SINCE 1971; + UNGAZETTED LOCALITIES

LOC. PLACE NAME	LOC. PLACE NAME
SECTION 183 -----	SECTION 185 -----
PLUMPER SOUND	SAANICH INLET
1034 BEDWELL HARBOUR	1031 COAL POINT
1041* BOOT COVE	1038 COLES BAY
1014 CAMPBELL BAY	1036 DEEP COVE
1016 EAST POINT	1010 FINLAYSON ARM
1506 IRISH BAY	1028 GOLDSTREAM FLATS +
1486* KING ISLETS	1029* PATRICIA BAY
1021* LYALL HARBOUR	1004 SAANICH INLET
1040 NARVAEZ BAY	1039* TOD INLET
1042 NAVY CHANNEL	1030 TOWNER BAY
1026 PAYNE POINT	2185 UNKNOWN SEC. 185
1017 PENDER ISLAND	
1012 PLUMPER SOUND	
1023 PORT BROWNING	
1025* SAMUEL COVE (IS.)	
1032 SATURNA ISLAND	
1009 TUMBO CHANNEL	
2183 UNKNOWN SEC. 183	SECTION 191 -----
1022* WINTER COVE	OTHER AREA 19
	1061 ALBERT HEAD
	1075 CHURCH POINT
	1064 DISCOVERY ISLAND
	1070 PARRY BAY
	1065 RACE ROCKS
	1063 SIDNEY CHANNEL
	1076 TRIAL ISLAND
	2191 UNKNOWN SEC. 191
	1060 WILLIAM HEAD
SECTION 184 -----	
FULFORD HARBOUR	
1015 BEAVER POINT	
1024 ELEANOR POINT	
1007* FULFORD HARBOUR	
1020 ISABELLA POINT	
1048 RUSSELL ISLAND	
2184 UNKNOWN SEC. 184	

TABLE 4. LOCALITY CODINGS FOR B.C. HERRING DATA.
ALPHABETICAL LISTING BY SECTION (REVISED 25/09/79)
* SPANNING LOCALITIES SINCE 1971; + UNGAZETTED LOCALITIES

LOC.	PLACE NAME	LOC.	PLACE NAME
SECTION 192 -----		SECTION 202 -----	
TSEHUM HARBOUR		Sooke Inlet	
1072*	TSEHUM HARBOUR	1084*	ANDERSON COVE
2192	UNKNOWN SEC. 192	1085	DONALDSON ISLAND
		1083	OTTER POINT
		1090	Sooke Bay
		1081	Sooke Harbour
		2202	UNKNOWN SEC. 202
SECTION 193 -----			
VICTORIA HARBOUR		SECTION 210 -----	
1067	ESQUIMALT HARBOUR	AREA 21	
1068	ESQUIMALT LAGOON	1097	BONILLA POINT
1066*	GORGE (PORTAGE INLET)	1098	CARMANAH POINT
1069	OGDEN POINT	1099	CLO-DOSE
1066*	PORTAGE INLET (GORGE)	1100	PACHENA POINT
2193	UNKNOWN SEC. 193	2210	UNKNOWN SEC. 210
1062	VICTORIA		
SECTION 201 -----		SECTION 218 -----	
OTHER AREA 20		OFFSHORE AREA 21 0	
1093	BECHER BAY	1104	CARMANAH TOW +
1082	BEECHEY HEAD	1108	JUAN DE FUCA CANYON
1094	JORDAN RIVER	1106	PACHENA TOW
1101	JUAN DE FUCA STRAIT	1107	PRAIRIE +
1089	KYDACA POINT +	1103	SWIFTSURE BANK
1088	MAGDALENA POINT	2218	UNKNOWN SEC. 218
1071	PEDDER BAY	1105	YANKEE TOW +
1078	PORT SAN JUAN		
1091	SAN SIMON POINT		
1080	SHERRINGHAM POINT		
1079	SOMBRIO POINT		
1092	TONGUE POINT +		
2201	UNKNOWN SEC. 201		

TABLE 4. LOCALITY CODINGS FOR H.C. HERRING DATA.
ALPHABETICAL LISTING BY SECTION (REVISED 25/09/79)
* SPAWNING LOCALITIES SINCE 1971; + UNGAZETTED LOCALITIES

LOC.	PLACE NAME	LOC.	PLACE NAME
SECTION 220 -----		SECTION 232 -----	
NITINAT LAKE		MACOAH PASS	
1096*	NITINAT LAKE	1146	AMPHITRITE POINT
2220	UNKNOWN SEC. 220	1549	CHKOW ISLANDS
SECTION 231 -----		1150*	DAVID ISLAND
OTHER AREA 23		1413	FOOD ISLETS
1161	ANCHORAGE ISLAND +	1145*	FORBES ISLAND
1110	CAPE BEALE	1551	HERMIT ISLET
1147	COASTER CHANNEL	1162*	HILLIER ISLAND
1545	DICE BOX ISLAND	1132*	LARKIN ISLAND
1117	EFFINGHAM INLET	1144	MACOAH PASSAGE
1544	FOLGER ISLAND	1153*	MAGGIE RIVER
1136	GREEN COVE +	1156*	OTTAWAY ISLET
1119	IMPERIAL EAGLE (MIDDLE) CH.	1160	REFUGE ISLAND
1118	KILDONAN	1471*	ROWLANDS ISLET
1139	LOUDOUN (WESTERN) CHAN.	1133	SHEARS ISLANDS
1119	MIDDLE (IMPERIAL EAGLE) CH.	1154	SNOWDEN ISLAND
1134	NETTLE ISLAND	1155*	SPILLING ISLET
1137	PIPESTEM INLET	1390	SPRING COVE
1113	SAN MATEO BAY	1142*	STOPPER ISLANDS
1127	SCOW BAY +	1159*	ST. INES ISLAND
1138	SECHART CHANNEL	1143*	TOGUARI BAY
1121	SUNSHINE BAY +	1131	TWO RIVERS +
1157	SWALE ROCK	1148*	UCLUELET
1114	UCHUCKLESIT INLET	2232	UNKNOWN SEC. 232
2231	UNKNOWN SEC. 231	SECTION 233 -----	
1116	VERNON BAY	MAYNE BAY	
1125	WEBSTER ISLAND	1507*	BRABANT ISLANDS
1139	WESTERN (LOUDOUN) CHAN.	1152*	BRYANT ISLAND
		1135	DAVID CHANNEL
		1149*	DUTCH HARBOUR
		1130*	EQUIS BEACH
		1151*	HAND ISLAND
		1158*	LYALL POINT
		1141*	MAYNE BAY
		1140	PEACOCK CHANNEL
		1542	RICHARD ROCKS
		2233	UNKNOWN SEC. 233

TABLE 4. LOCALITY CODINGS FOR B.C. HERRING DATA.
ALPHABETICAL LISTING BY SECTION (REVISED 25/09/79)
* SPANNING LOCALITIES SINCE 1971; + UNGAZETTED LOCALITIES

LOC. PLACE NAME	LOC. PLACE NAME
SECTION 234 -----	
USELESS INLET	1173 GUNSIGHT +
1124* FATTY BASIN	1179 HOLE +
1120 JUNCTION PASSAGE	1167 LA PEROUSE BANK
1115 RAINY BAY	1176 SOUTH BANK
2234 UNKNOWN SEC. 234	1170 SOUTH EAST CORNER +
1123* USELESS INLET	1175 SOUTH WEST CORNER +
	1174 STEEP EDGE +
	2238 UNKNOWN SEC. 238
SECTION 235 -----	
BAMFIELD INLET	
1122* BAMFIELD INLET	
1111 EASTERN (TREVOR) CHAN.	
1533* FLEMING ISLAND	
1128* GRAPPLER INLET	
1126* KELP (ROQUEFEUIL) BAY	
1508* NANAT ISLET	
1126* ROQUEFEUIL (KELP) BAY	
1112 SARITA BAY	
1111 TREVOR (EASTERN) CHAN.	
2235 UNKNOWN SEC. 235	
SECTION 238 -----	
OFFSHORE AREA 23	
1166 BIG BANK +	
1171 BOTTLENECK +	
1177 CABBAGE PATCH +	
1172 CAPE BEALE SPIT	
1180 EDGE 100 FATHOM +	
1169 FINGER BANK +	
1178 FIRING RANGE	
1168 FORTY MILE BANK	
SECTION 241 -----	
OTHER AREA 24	
1189 BEDWELL SOUND	
1181 FLORENCIA BAY	
1184 LONG BEACH	
1188 MOSQUITO HARBOUR	
1432 RUSSEL CHANNEL	
1187 TOFINO INLET	
2241 UNKNOWN SEC. 241	
SECTION 242 -----	
HESQUIAT HARBOUR	
1217* HESQUIAT HARBOUR	
2242 UNKNOWN SEC. 242	

TABLE 4. LOCALITY CODINGS FOR B.C. HERRING DATA.
ALPHABETICAL LISTING BY SECTION (REVISED 25/09/79)
* SPAWNING LOCALITIES SINCE 1971; + UNGAZETTED LOCALITIES

LOC.	PLACE NAME	LOC.	PLACE NAME
SECTION 243 -----		SECTION 245 -----	
SYDNEY INLET		MEARES ISLAND	
1215*	ADVENTURE POINT	1407*	BECK ISLAND
1423	BASEBALL COVE +	1421*	CALMUS PASS
1199*	FLORES ISLAND (N. & W.)	1414	CAIFACE RANGE
1208	HOLMES INLET	1221*	CYPRESS BAY
1207*	HOOTLA KOOTLA +	1422	DUNLAP ISLAND
1206*	HOT SPRINGS (REFUGE) COVE	1225*	ELBOW BANK
1431*	JENNY BEACH +	1222*	EPPER PASS
1211	MEGIN RIVER	1427	FATHER CHARLES CHANNEL
1206*	REFUGE (HOT SPRINGS) COVE	1404*	FELICE ISLAND
1209*	RILEY COVE	1219*	HECATE BAY
1204	SHELTER ARM (INLET)	1185*	HEYDEN CHANNEL
1394	STARLING POINT	1417	KAKAWIS
1212*	STEAMER COVE	1539	KRAAN ISLAND
1213	STEWARDSON INLET	1370*	LEMMENS INLET
1214	SULPHUR PASS	1196	LENNARD ISLAND
1205	SYDNEY INLET	1226*	MAURUS CHANNEL
2243	UNKNOWN SEC. 243	1377*	MCINTOSH BAY
1210	YOUNG BAY	1195	MEAKES ISLAND
		1428	MORFEE ISLAND
		1438*	OPITSAT RESERVE
		1223	QUAIT BAY
		1227*	RITCHIE BAY
		1228*	ROBERT POINT
		1224*	SARANAC ISLAND
		1201*	STUCKHAM ISLAND
		1369*	STONE ISLAND
		1197*	STUBBS ISLAND
		2245	UNKNOWN SEC. 245
		1198*	VARGAS ISLAND
		1405*	WICKANINNISH ISLAND
		1202	YARKSIS RESERVE
		1220*	YELLOW BANK
SECTION 244 -----			
WHITEPINE COVE			
1426	AHOUSAT		
1200*	BANDEN BAY		
1186*	BIG WHITEPINE COVE		
1434*	CONE (MACKAY) ISLAND		
1510*	FLORES ISLAND (S&E)		
1192	HERBERT INLET		
1433	KUTCOS ISLETS		
1190*	LITTLE WHITEPINE COVE		
1182*	MATILDA INLET		
1434*	MCKAY (CONE) ISLAND		
1194	MILLAR CHANNEL		
1183*	ROSS PASSAGE		
2244	UNKNOWN SEC. 244		
1193	WHITEPINE COVE		

TABLE 4. LOCALITY CODINGS FOR B.C. HERRING DATA.
ALPHABETICAL LISTING BY SECTION (REVISED 25/09/79)
* SPAWNING LOCALITIES SINCE 1971; + UNGAZETTED LOCALITIES

LOC. PLACE NAME	LOC. PLACE NAME
SECTION 253 (CONT'D)	SECTION 262
-----	-----
1262* PORT LANGFORD	CLANNINICK COVE
1260* QUEEN COVE	1295 AMOS ISLAND
1266* ROSA HARBOUR	1298* ATKIS ISLAND
1265 ROSA ISLAND	1301* BARTER COVE
2253 UNKNOWN SEC. 253	1296* CLANNINICK COVE
	1293 COLE ROCK
	1288 CROWTHER CHANNEL
	1300 MCLEAN ISLAND
	1292 NICOLAYE CHANNEL
	1378* OLE BARS +
	1418 SPRING ISLAND
	1290 UNION ISLAND
	2262 UNKNOWN SEC. 262
	1287* WALTERS COVE
SECTION 254	

BAJO REEF	
1472* BAJU POINT	
1522 BAJU REEF	
1521 INNER BAJU REEF	
2254 UNKNOWN SEC. 254	
	SECTION 263

	CHECLESET BAY
	1306 BUNSBY ISLANDS
	1308 GAY PASS
	1307 HOLLYWOOD PASS
	1304* MALKSOPE INLET
	1305* NASPARTI INLET
	1303 OOUUKINSH INLET
	2263 UNKNOWN SEC. 263
SECTION 261	

OTHER AREA 26	
1289 AMAI (DEEP) INLET	
1291 BLIND ENTRANCE +	
1309 CAPE COOK	
1297 CHAMISS BAY	
1289 DEEP (AMAI) INLET	
1294 DUTCHIES COVE +	
1299 RUGGED POINT	
2261 UNKNOWN SEC. 261	

TABLE 4. LOCALITY CODINGS FOR B.C. HERRING DATA.
ALPHABETICAL LISTING BY SECTION (REVISED 25/09/79)
* SPAWNING LOCALITIES SINCE 1971; + UNGAZETTED LOCALITIES

LOC. PLACE NAME	LUC. PLACE NAME
SECTION 271 -----	
OTHER AREA 27	
1567 CAPE SCOTT	1323 APPLE BAY
1322 KOPRINO HARBOUR	1325 COAL HR. (STEPHENS BAY)
1327 MOORES ISLAND	1331* HATHAWAY CREEK
1317 MEROUTSOS INLET	1324 HOLBERG NARROWS
2271 UNKNOWN SEC. 271	1534* ILDSTAD ISLAND
	1325 STEPHENS BAY (COAL HR.)
	2274 UNKNOWN SEC. 274
SECTION 272 -----	
BROOKS BAY	
1314* ANCHORAGE ISLAND	SECTION 280 -----
1312* KLASKINO INLET	HOWE SOUND
1311* KLASKISH INLET	1347* BEDWELL BAY
1313 MCDUGAL ISLAND	1334 BURRARD INLET
1562 SIDE BAY	1340* EAGLE HARBOUR
2272 UNKNOWN SEC. 272	1345* FISHERMANS COVE
	1346* GIBSONS LANDING
	1339 HORSESHOE BAY
	1338 INDIAN ARM
	1344* KEATS ISLAND
	1342 LONG BAY +
	1341 PORT GRAVES
	1335 PORT MOODY
	0912* SARGEANT BAY
	0870 SECHELT
	1343* SHOAL CHANNEL
	1336 SQUAMISH
	2280 UNKNOWN SEC. 280
	1337 VANCOUVER HARBOUR
SECTION 273 -----	
WINTER HARBOUR	
1328 BROWNING INLET	
1319 FORWARD INLET	
1330 GREENWOOD POINT	
1321* HAZARD POINT	
1320* LEESON HARBOUR	
1329 MATHEWS ISLAND	
1571* NORTH HARBOUR	
1326 QUASHTIN CREEK	
2273 UNKNOWN SEC. 273	
1487* WEDEL ISLAND	
1318* WINTER HARBOUR	

