

REPORT
of the
SOUTH CAROLINA
ELECTION COMMISSION

For the Period Ending June 30, 1974

**(Including Results of November 5, 1974
General Election)**



Printed Under the Direction of the
State Budget and Control Board



5



6

7

8

9


10



REPORT of the SOUTH CAROLINA STATE ELECTION COMMISSION

For the Period Ending June 30, 1974

**(Including Results of November 5, 1974
General Election)**



**JAMES B. ELLISOR, Executive Director
Printed Under the Direction of the
State Budget and Control Board**




TABLE OF CONTENTS

	Pages
LETTER OF TRANSMITTAL	2
NAMES AND TITLES OF COMMISSIONERS AND STAFF	3
HISTORY OF THE AGENCY	5
Statutory Authority of the Agency	5
ORGANIZATION OF THE AGENCY	5
Organizational Chart	8
SUMMARY OF EXPENDITURES	9
ORDERS AND DECISIONS OF THE STATE BOARD OF CANVASSERS	10
LAW SUITS IN WHICH THE ELECTION COMMISSION WAS A PARTY	34
VOTES CAST IN 1974 GENERAL ELECTION IN SOUTH CAROLINA BY COUNTY AND STATE TOTALS	35
Votes Cast for State Offices	36
Votes Cast for District Offices	38
VOTES CAST IN 1974 GENERAL ELECTION IN SOUTH CAROLINA BY PRECINCT AND COUNTY TOTALS	56
Votes Cast For State, District and County Offices	56
Explanation of Write-Ins	305
Write-In Votes for Governor	306
Miscellaneous Write-Ins	307
Votes Cast on Constitutional Amendments	308
Written Text of Statewide Amendments	308
Statewide Amendments	310
Local Bonded Indebtedness Amendments	362
Abbeville County	362
Charleston County	364
Chester County	366
Dorchester County	367
Florence County	369
Greenwood County	371
Horry County	372
Laurens County	375
Lexington County	377
Orangeburg County	379
Pickens County	381
Richland County	382
Saluda County	384
Spartanburg County	385
Union County	388
York County	389
REGISTERED VOTERS IN SOUTH CAROLINA BY RACE	391
Eligible to Vote in 1974 Statewide Primary—County Totals	391
Eligible to Vote in 1974 General Election—Precinct and County Totals	391-440
VOTING STATISTICS AND PERCENTAGES IN THE NOVEMBER 5, 1974 GENERAL ELECTION BY COUNTY, RACE AND SEX	441
VOTES CAST IN THE JULY 16, 1974 STATEWIDE DEMOCRATIC PRIMARY AND JULY 30, 1974 DEMOCRATIC RUN-OFF PRIMARY BY COUNTY	443
VOTES CAST IN THE JULY 16, 1974 STATEWIDE REPUBLICAN PRIMARY BY COUNTY	448
DECLARATIONS OF THE STATE ELECTION COMMISSION	449

LETTER OF TRANSMITTAL

Columbia, S. C., June, 1975

To His Excellency, James B. Edwards, Governor, and the General Assembly of the State of South Carolina:

In accordance with law, we are privileged to submit to you the Second Annual Report of the State Election Commission. This report includes information and data concerning the activities and operation of the Commission for the period of July 1, 1973—June 30, 1974, and also supplemental statistics and data on the November 5, 1974 general election.

Respectfully submitted,

G. P. Callison, Chairman
Martha C. Chapman
Edgar L. Morris
Ruben L. Gray
Margaret S. Townsend
Commissioners

LETTER OF TRANSMITTAL

Columbia, S.C., May, 1974

To His Excellency, John C. West, Governor, and the General Assembly of the State of South Carolina:

In accordance with law, we are privileged to submit to you the First Annual Report of the State Election Commission. With the approval of the State Budget and Control Board, this report includes information and data concerning the activities and operation of the Commission since it was created in 1969.

The publication of this report was purposefully delayed with the approval of the Budget and Control Board in order to include the complete results of the 1972 General Election and a record of all post election protests and appeals before the State Board of Canvassers. In view of the above, this report is submitted as the Annual Report of the Commission for fiscal years — 1969-1970, 1970-1971, 1971-1972 and 1972-1973.

Respectfully submitted,

G.P. Callison, Chairman
Martha C. Chapman
Edgar L. Morris
Ruben L. Gray
Margaret S. Townsend
Commissioners

SOUTH CAROLINA ELECTION COMMISSION MEMBERS

Appointed by the Governor.

G. P. CALLISON, Chairman (1974)
Greenwood, S. C.

MARTHA C. CHAPMAN (1974)
Spartanburg, S. C.

EDGAR L. MORRIS, Vice-Chairman (1976)
Columbia, S. C.

RUBEN L. GRAY (1976)
Sumter, S. C.

MARGARET S. TOWNSEND (1974)
Charleston, S. C.

COMMISSION STAFF

JAMES B. ELLISOR
Executive Director

FAYE L. CARTER
Data Control Clerk

TED G. CROWE
Administrative Assistant

ALICE E. MORRISON
Data Control Clerk

JAMES F. HENDRIX
State Training Coordinator for
Educational Services

SUSAN G. KNIGHT
Secretary, Receptionist

ANN WOLFE
Executive Secretary

KRIS KENNEDY
Secretary

C. STANLEY HARRIS
Clerk

MATTIE A. O'DONNELL
Public Information Specialist

CATHERINE M. JETER
Clerk Stenographer

HISTORY OF THE STATE ELECTION COMMISSION

The State Election Commission became a separate state agency on January 1, 1969. It had formerly functioned as a division of the office of Secretary of State. It was the feeling of the General Assembly that voter registration and the administration of elections were matters that should be removed from possible influence of partisan, elected officials and placed under the custody of a non-elected, bipartisan board or commission. By the law which created the Election Commission, it was required that the Commission be composed of at least one member of the majority political party represented in the General Assembly and at least one member of the largest minority political party represented in the General Assembly.

The State Election Commission operates under authority granted by 1968 Act No. 955, which is codified as Sections 23-30, et. seq., of the 1962 South Carolina Code of Laws, as amended.

ORGANIZATION OF THE STATE ELECTION COMMISSION

I. ADMINISTRATION

The functions of the Election Commission are administered by a five-member commission, which meets monthly in Columbia, and by an executive director who is the chief administrative officer of the agency. Policy, procedures and rules governing the various functions of the Commission are set by the election commissioners and carried out by the executive director. The executive director employs and maintains a competent working staff to assist him in carrying out his duties. During statewide general election years, it is necessary to employ additional personnel in order to carry out the increased responsibilities of the Election Commission at that time.

The Election Commission also considers and recommends changes in the Registration and Election laws to the Committee to Study the Election Laws of South Carolina in the General Assembly.

II. CENTRAL VOTER REGISTRATION SYSTEM

The Election Commission is the coordinating center of South Carolina's computerized system of voter registration. All forty-six (46) counties report

new registrations and registration changes to the central office, where a computer file is built and from which are printed new lists of registered voters for every election that is held in the State—state, county, municipal or other. This system is responsible for removing from the rolls of voters those persons who have died, moved, been convicted of certain crimes or otherwise become ineligible as electors. In this regard, reports must be obtained from other federal, state and local agencies and compared with the computer files. Detailed records and statistics are maintained on the number of registered voters in each county and precinct of South Carolina. Also, a voter history file is maintained on every election held in South Carolina.

All forms and materials used by the central office and the county boards of registration for voter registration are printed and paid for by the Election Commission.

The central system also provides as a public service the sale of precinct lists of registered voters at a reasonable cost to any registered elector.

III. AID TO COUNTIES

The Election Commission is charged by law with the responsibility of disbursing to all counties a state supplemental appropriation to aid in keeping the board of registration office open during normal courthouse hours. The amount received by the counties is based upon their respective populations.

IV. ELECTIONS

A. Office of Elections

The State Election Commission is the chief election office for the conduct of general and special elections.

This office prints and distributes for statewide general election and countywide special elections all ballots, forms and other materials necessary to conduct such elections for Presidential Electors, State Officers, United States Senators, Members of Congress and Constitutional Amendments.

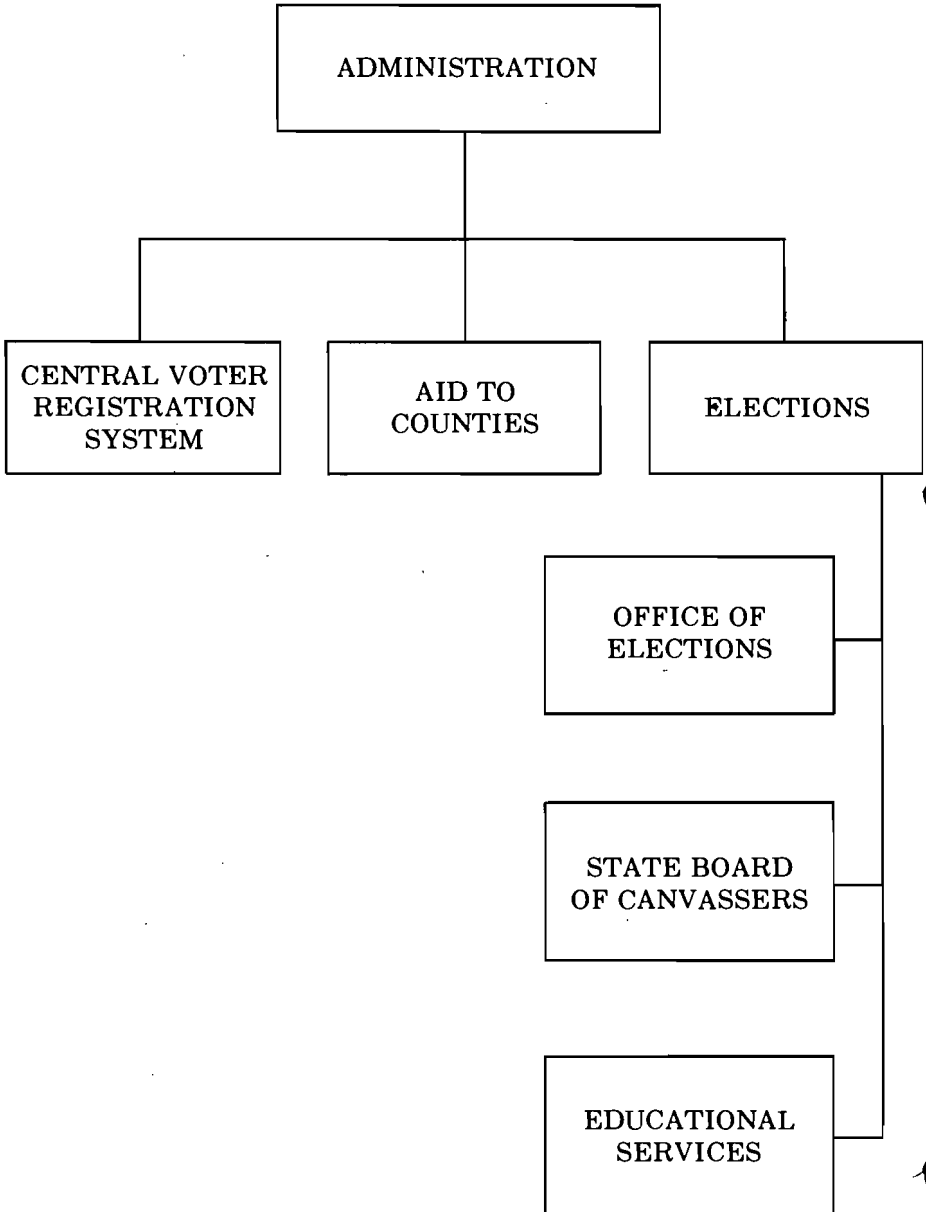
B. State Board of Canvassers

After the conclusion of state and county general elections, the five commissioners of the Election Commission act as the State Board of Canvassers. The Board certifies the results of elections and hears appeals and protests arising in such elections.

C. Educational Services

The State Election Commission conducts a comprehensive training program for election officials throughout South Carolina on a continuing basis and provides needed information to members of the public concerning election procedures in their State.

STATE ELECTION COMMISSION



SUMMARY OF EXPENDITURES**1973—1974**

I. Administration	\$ 72,137
II. Central Voter Registration System	208,393
III. Aid to Counties	220,000
IV. Elections	112,405
TOTAL	\$612,935

ORDERS AND DECISIONS OF THE STATE BOARD OF CANVASSERS

STATE OF SOUTH CAROLINA)	
COUNTY OF RICHLAND)	STATE BOARD OF CANVASSERS
	MINUTES

PRESENT: G. P. Callison, Chairman; Edgar L. Morris; Martha C. Chapman; Ruben L. Gray; Margaret S. Townsend and James B. Ellisor, Executive Director.

The State Board of Canvassers met on April 10, 1974 in the offices of the State Election Commission at 11:15 a.m.

The meeting was called to order by Mr. Callison.

Mr. Ellisor passed around the certified Statement and Return of Votes for the special election held on April 2, 1974 in Charleston County to fill a vacancy in the House of Representatives.

Mr. Callison asked if any protests or appeals had been received.

Mr. Ellisor advised that no protests or appeals had been received.

The members of the State Board of Canvassers then canvassed the returns and, finding them in order, certified J. Sidi Limehouse, III to the Secretary of State as elected to the State House of Representatives. The total votes certified are as follows:

McKinley Washington, Jr.	9,807
J. Sidi Limehouse, III	11,398

Mr. Ellisor then passed around the certified Statement and Return of Votes for the special election held on April 2, 1974 in Dorchester County to fill a vacancy in the House of Representatives.

Mr. Callison asked if any protests or appeals had been received.

Mr. Ellisor advised that no protests or appeals had been received.

The members of the State Board of Canvassers then canvassed the results and finding them in order, certified James H. Messervy to the Secretary of State

elected to the State House of Representatives. The total votes certified are as follows:

James H. Messervy	2,648
Betty T. Kemmerlin	1,167
Write-in	2

There being no further business to be discussed, the meeting of the State Board of Canvassers adjourned and the Commissioners reconvened as the State Election Commission.

STATE OF SOUTH CAROLINA))
 COUNTY OF RICHLAND)) STATE BOARD OF CANVASSERS
)) MINUTES

PRESENT: G. P. Callison, Chairman; Edgar L. Morris; Ruben L. Gray, Martha C. Chapman and James B. Ellisor, Executive Director.

The State Board of Canvassers met in the office of the State Election Commission at 2:00, July 15, 1974. The meeting was called to order by Mr. Callison. Mr. Callison asked Mr. Ellisor to present any matters before the Board. Mr. Ellisor explained to the Board that the Statement and Return of Voters for the Special Election in Berkeley County for the House of Representatives held July 9, 1974, had been received from the County Board of Canvassers from Berkeley County.

Mr. Callison asked Mr. Ellisor had any protests or appeals been received.

Mr. Ellisor replied that no protests or appeals had been received and the time for filing protests had expired.

There being no protests or appeals, the Board then examined the Statement and Return of Votes and, finding them in order, certified the results as complete and correct. The total votes certified are as follows:

Joseph H. Jefferson	1,259
Write-In	
Paul W. Lohnes	24
Irvin D. H. Smith	5
B. J. Gordon	3

Mr. Jefferson was officially declared elected and certified to the Secretary of State.

There being no further business to be discussed, the meeting was adjourned.

July 19, 1974

STATE OF SOUTH CAROLINA)
) STATE BOARD OF CANVASSERS
 COUNTY OF RICHLAND) MINUTES

Present: G. P. Callison, Chairman; Edgar L. Morris; Martha C. Chapman; Ruben L. Gray; Margaret S. Townsend and James B. Ellisor, Executive Director.

The State Board of Canvassers met in the offices of the State Election Commission at 11:30 a.m. Monday, November 11, 1974.

Mr. Callison called the meeting to order and stated that the State Board of Canvassers was meeting today in order to canvass the county returns of the general election held on November 5, 1974.

Mr. Ellisor passed around to each of the members a copy of the procedure for canvassing votes, protests and appeals.

Mr. Ellisor advised the members of the State Board of Canvassers that we only had a few Statements and Return of Votes from a limited number of counties since the county boards of canvassers had until ten (10) days after the election to get the returns to the State Board.

Mr. Ellisor read a letter to the Board addressed to the Lee County Election Commission concerning alleged irregularities at the polling precincts on election day from Reverend Carnes Duren, Jr. and Mr. David Bradley. Reverend Duren was a candidate for County Council in District 7 and Mr. Bradley was a candidate for County Council in District 6. Mr. Ellisor advised that the letter was replete with alleged irregularities and that Reverend Duren and Mr. Bradley requested that the State Election Commission conduct a recount. However, Mr. Ellisor advised the Board that Reverend Duren and Mr. Bradley had not filed a specific protest in any individual race.

Mr. Ellisor suggested that a reply be sent to Reverend Duren and Mr. Bradley stating that "the State Board of Canvassers is without authority to conduct a recount and that any protest of county races be filed by noon today with the Board of County Canvassers."

The Board discussed the problem and decided to wait to canvass the returns from Lee County until after the above matter was disposed of by the Lee County Board. Mr. Ellisor was directed to write a letter to Reverend Duren and Mr. Bradley advising that the protest of a county office must be made to the county board of canvassers and that a recount could not be conducted. Also, he was directed to advise that the deadline for filing a protest with the county board of canvassers was noon Monday, November 11, 1974.

Mr. Ellisor reported that the returns were in from the following County Boards of Canvassers:

Hampton, Abbeville, Pickens, Marlboro and Union

Mr. Ellisor advised the State Board of Canvassers that these returns were carefully checked out by the staff of the State Election Commission and appeared to be correct.

Mr. Callison inquired if there had been any protests filed in any races in the above counties.

Mr. Ellisor advised that no protests had been received.

The State Board of Canvassers canvassed the returns from the above counties and certified them as complete and correct.

A motion was duly made and unanimously adopted that the meeting of the State Board of Canvassers adjourn until Thursday, November 14, 1974 at 11:00 a.m. subject to call of the Chair.

November 14, 1974

The State Board of Canvassers reconvened on Thursday, November 14, 1974 at 11:00 a.m. All members were present.

Mr. Callison called the meeting to order and said that he was delighted to have Mona Page, reporter for *The State Newspaper*, and Bob McCallister from WFBC-TV in Greenville attend the meeting and introduced each of them to the Board.

Mr. Callison advised the members of the State Board of Canvassers that a protest had been brought before the Board on the part of Raymond W. Sifly and on behalf of the Orangeburg County Republican Party concerning alleged violations of election laws by poll managers in three precincts in Orangeburg County.

Mr. Callison stated that the Board makes no expression of opinion concerning this matter at this time. He advised that Mr. C. Tolbert Goolsby of the Attorney General's office had arranged with the attorneys of the protestants to meet with the State Board of Canvassers at the next meeting on Monday, November 18, 1974. Copies of the protest were passed around to each of the members of the Board.

Mr. Ellisor advised the Board that he had several potential protests that may come before the Board that he would like to discuss with them.

Mr. Ellisor said that in addition to the one in Orangeburg County, there was a situation in Georgetown County where the Georgetown County Election Commission failed to put the names of the candidates for County Council on the ballot. These candidates won in the Democratic Primary and were unopposed in the General Election. The parties involved requested that another election be held.

Mr. Ellisor also advised that a protest of the election for the House of Representatives in District 88 had been filed with the Lexington County Board of Canvassers. Mr. Ellisor said that he had requested an opinion from the Attorney General of South Carolina concerning whether a protest in the House of Representatives race should be heard by the County Board of Canvassers or the State Board of Canvassers. Mr. Ellisor advised that due to the reapportionment of the House, the State House of Representatives was considered to be a state office. Therefore, the Attorney General of South Carolina had ruled that it should come before the State Board of Canvassers.

Mr. Ellisor said that he had advised the Lexington County Board of Canvassers of this fact.

After the discussion of potential protests, Mr. Callison asked Mr. Ellisor to proceed with the canvassing of the Statements and Return of Votes received from other counties since the last meeting.

Mr. Ellisor advised that the returns were in from the following County Boards of Canvassers and appeared to be correct.

Laurens, Saluda, Colleton, Chesterfield, Barnwell, Greenwood, Lancaster, Oconee, Sumter, Bamberg, Dorchester, Clarendon, Berkeley and Edgefield.

Mr. Callison inquired if any protests had been filed in any of the races in the above counties.

Mr. Ellisor advised that no protests had been received.

The State Board of Canvassers then canvassed the returns from the above counties and certified them as complete and correct.

A motion was duly made and unanimously adopted that the State Board of Canvassers adjourn until Monday, November 18, 1974 at 11:00 a.m.

November 18, 1974

The State Board of Canvassers reconvened on Monday, November 18, 1974 at 11:00 a.m. All members were present.

Mr. Callison called the meeting to order and advised that the first order of business today was to meet with Mr. Raymond Sifly and Mr. Edward Mirmow concerning a possible protest of the election in Orangeburg County. Mr. Callison advised that this was to be simply an informal conference relating to procedure and discussion only.

Mr. Callison introduced Mr. Sifly and Mr. Mirmow to the Board and asked Mr. Sifly whether this was simply being brought to the attention of the State Board of Canvassers as a matter of information or as a possible protest.

Mr. Sifly replied that they felt very strongly about the situation and intended to protest the election.

Mr. Sifly said that a protest had been filed with the Orangeburg County Election Commission. He said that the Orangeburg County Election Commission refused to hold a hearing and told him that they did not have jurisdiction in the matter.

After discussion of the matter, Mr. Ellisor advised Mr. Sifly that if the alleged violations could be proven, they could possibly constitute criminal offenses.

Mr. Sifly and the Board discussed who would be the proper body to hear the protest.

Mr. Callison said that, "the prime duty of the State Board of Canvassers is to canvass the returns of the election and if a protest is brought by a proper party, to hear such protest."

The members of the State Board of Canvassers, Mr. Sifly and Mr. Mirmow discussed the allegations of irregularities in the voting in Orangeburg County.

Mr. Morris advised Mr. Sifly that the Attorney General would have to advise us as to what jurisdiction the State Board of Canvassers would have to hear this case.

Mr. Callison suggested that they refer to Section 23-475, 23-476 and 23-476.1 of the 1962 South Carolina Code of Laws.

Mr. Callison stated that "although this Board is very interested in good elections in South Carolina, the Board does not have any jurisdiction over the county election commissions."

Mr. Sifly requested that he be notified when the Orangeburg returns were certified.

Mr. Sifly said that he felt very strongly about the matter and that they would proceed with a timely protest.

The Board thanked Mr. Sifly and Mr. Mirmow for coming and bringing this information to them.

The Board then proceeded to consider the Statements and Return of Votes from the following counties:

Anderson, Calhoun, Chester, Darlington, Dillon, Fairfield, Florence, Greenville, Horry, Lexington, Marion, McCormick, Newberry, Richland, Spartanburg, Williamsburg, York and Allendale.

Mr. Ellisor advised that the above returns had been checked and verified as complete and correct.

Mr. Callison asked if any protests had been filed in any of the above counties.

Mr. Ellisor advised that no protests had been received.

The State Board of Canvassers then canvassed the returns and certified them as complete and correct.

Mr. Ellisor advised that the State Board of Canvassers had received an appeal from a hearing held by the Lee County Election Commission in the County Council race in the form of a letter, which was an improper way to appeal a decision.

Mr. Morris said that their appeal should be refused unless presented in the proper form.

Mr. Ellisor said that he would advise them to refile their appeal setting the proper grounds, and that he would contact the Lee County Election Commission and request a transcript of their hearing.

There being no further business to be conducted, Mrs. Townsend moved that the meeting be adjourned until Wednesday, November 20, 1974.

The motion was seconded by Mr. Morris and unanimously adopted.

November 20, 1974

The State Board of Canvassers reconvened on Wednesday, November 20, 1974 at 11:00 a.m. All members were present.

Mr. Callison called the meeting to order and asked that the Board proceed with the canvassing of returns received since the last meeting.

Mr. Ellisor said that first he would like to conclude with the Statements and Return of Votes. "This will allow us to certify all county offices as elected in all counties except those in which a protest has been filed. Also, it will allow us to certify the vote totals to the Secretary of State of all Statewide, Congressional and District offices. After five days, if no protests are received, the candidates in the Statewide, Congressional and District offices can be certified as elected," he said.

Mr. Ellisor advised that the following Statements and Return of Votes had been checked and verified as correct:

Charleston, Aiken, Beaufort, Cherokee, Jasper, Kershaw and Orangeburg, Lee (except for County Council Seats 6 and 7), and Georgetown (except County Council).

The State Board of Canvassers then canvassed the returns and certified them as complete with the exception of those offices listed as being exempted in Lee and Georgetown Counties.

Mr. Ellisor said that this afternoon, he would like to certify to the Secretary of State the vote totals for all statewide offices. In order to accomplish this, he asked all the members of the Board sign the cover letter certifying the vote totals of all Statewide, Congressional and District offices to the Secretary of State. The members all signed the letter.

Mr. Ellisor explained that after five (5) days expire, if no protests were received, the candidates would be certified as elected.

Mr. Ellisor advised the Board that, "in canvassing the results of the election, we are canvassing the results of all the Constitutional Amendments as well, and this afternoon we are certifying the results of the vote on the Amendments to the House and the Senate."

The next letter Mr. Ellisor passed around was a letter certifying as elected to office all county officials elected at the November 5, 1974 general election with the exception of those seats under protest in Lee and Georgetown Counties.

Mr. Ellisor said, "a protest of statewide offices must be filed no later than five (5) days after we certify the vote totals to the Secretary of State and that the Board must conduct any hearings within five (5) to ten (10) days after that date."

After discussion, the Board decided that the best possible dates to meet should any protests be received, would be Wednesday, November 27, 1974 or Monday, December 1, 1974.

Mr. Ellisor said that the next matter to discuss was the appeal from Lee County for County Council seats in Districts 6 and 7. This appeal was filed on November 16, 1974 (hand delivered to the State Election Commission on November 18, 1974) by Reverend Carnes Duren and Mr. David Bradley. However, this letter requesting the appeal set no specific grounds for such appeal.

Mr. Ellisor read the letter requesting the appeal from the decision of the Lee County Board of Canvassers to the members of the State Board of Canvassers.

Mr. Ellisor also read to the members of the State Board of Canvassers the reply made to the appeal dated November 18, 1974, and the cover letter forwarding a copy of the letter to Mr. George Sellers, Chairman, Lee County Election Commission and requesting that a copy of the transcript of the hearing held by the Lee County Board of Canvassers be sent to the State Board of Canvassers.

Mr. Ellisor advised that as of this date he had received no reply from Mr. Bradley or Reverend Duren.

Mr. Morris moved that they be allowed until 10 o'clock a.m. Monday, November 25, 1974 to perfect their appeal.

Mr. Gray seconded the motion and it was unanimously adopted.

Mr. Ellisor was directed to advise Reverend Duren and Mr. Bradley that they had until 10 o'clock a.m. Monday, November 25, 1974 to perfect their appeal.

Mr. Ellisor said that the last matter was the situation in Georgetown County with reference to the races for County Council. In setting up the ballot, the names of unopposed Democratic candidates for County Council were left off the ballot. Mr. Ellisor advised that Mr. Delzell, Chairman of the Georgetown County Election Commission, admitted that the names were left off as a fact.

After the election was over, two citizens of Georgetown County filed a protest with the Georgetown County Board of Canvassers. In the letter accompanying the Statements and Return of Votes, Mr. Delzell advised that the protestants were not afforded a hearing. Mr. Ellisor read the letter attached to the Statements and Return of Votes in Georgetown County explaining the situation written by Mr. Delzell.

The Georgetown County Board of Canvassers held a meeting on November 7, 1974, the day after the protest was received, and agreed to write a letter to be attached to the Statements and Return of Votes explaining the situation.

Mr. Ellisor also advised that we had received a letter from the protestants in the Georgetown matter this date requesting that another election be held according to Section 23-400.97.

After discussion by the State Board of Canvassers, Mr. Morris moved that we direct a communication to the Governor and point out to him that there had been no valid election for the office of County Council in Georgetown County and that we could not certify those candidates whose names were not on the ballot, and that we recommend that he order an election to fill those vacancies.

Mrs. Townsend seconded the motion and it was unanimously adopted.

The State Board of Canvassers directed Mr. Ellisor to draft a letter to the Governor for them to sign recommending that another election be held for County Council in Georgetown County with a copy going to the Georgetown County Election Commission and all candidates involved in the matter.

The meeting of the State Board of Canvassers recessed for twenty minutes in order to give Mr. Ellisor time to dictate the letter.

State Board of Canvassers reconvened and signed the letter requesting that the Governor order an election for county council in Georgetown County.

Mr. Morris moved that the meeting of the State Board of Canvassers recede subject to call of the Chair.

The motion was duly seconded and unanimously adopted.

December 2, 1974

The State Board of Canvassers reconvened on Monday, December 2, 1974. The following members were present: G. P. Callison, Chairman, Edgar L. Morris, Ruben L. Gray and Margaret S. Townsend.

Mr. Callison called the meeting of the State Board of Canvassers to order.

Mr. Ellisor advised that the first item of business to be taken care of was a letter received Friday from Mr. Allen Martin served on Chief J. P. Strom, South Carolina Law Enforcement Division, filing a protest in Georgetown County by Wallace F. Pate and Jerome Holmes protesting the election in Brown's Ferry Precinct in Georgetown County. Mr. Ellisor read the letter to the Board.

Mr. Ellisor then passed around copies of the protest to each of the Board members. He advised the Board that neither Wallace F. Pate or Jerome Holmes were candidates in the election. Also, the time for protest had expired.

After discussion by the Board, Mr. Callison said that no particular race was protested and that it was a general protest of violations of the election laws.

Mr. Morris said that he felt the same action should be taken on this matter as in the Orangeburg Case.

After discussion by the Board, Mr. Ellisor was directed to prepare an Order dismissing the protest because of lack of jurisdiction in the matter by the State Board of Canvassers and advising the protestants that the Board does not condone any violations of law in the election process and, if there has been a violation of the law in the matters complained of in the protest, that the courts may be a proper forum for remedial action.

Mr. Ellisor advised that the next item of business was the appeal from Lee County. He stated that Mr. David Bradley, one of the candidates, hand delivered the letter to him one-half hour after the deadline for protest. Also, the letter still does not point out any error in procedure. The reasons for appeal as set out by Mr. Bradley are as follows:

- A. The hearing by the Lee County Board of Canvassers was not conducted in accord to the hearing's procedures.

- B. Our opponents were not present.
- C. Violations that were against poll managers and citizens were not dealt with, plus the fact, they were not present.
- D. None of the violations that we filed were considered at the hearing.

Mr. Ellisor explained that the protestants were given an opportunity to make statements and to present testimony and witnesses at the hearing afforded them by the Lee County Board of Canvassers and they did not do so.

Mr. Ellisor read a transcript of the Lee County Board of Canvassers hearing to the Board.

Mr. Callison said that he felt that the appeal should be dismissed because of lack of specific grounds.

A motion was duly made, seconded and adopted that the appeal be denied, setting forth the grounds for denial.

Mr. Ellisor was directed to prepare the Order.

Mr. Ellisor advised that an appeal has been scheduled for December 3, 1974 coming out of Lexington County by Marc H. Westbrook. "This is a protest of the election in House District 88 that could possibly affect the outcome of the election in that District. The vote difference between the candidates involved is 163 votes. Mr. Westbrook is protesting the way the computer was programmed to read the votes. Lexington County now uses the vote-a-matic system of voting and tabulating votes," he said. Mr. Ellisor also read to the Board a letter he had written to Mr. Samuel H. Hendrix, Chairman, Lexington County Board of Registration and Elections, requesting that all ballots, poll lists, computer program used to count ballots, etc. be secured.

Mr. Ellisor said "If they go forward with the matter, it might be necessary for the votes to be recounted."

Mr. Callison said that possibly the computer would have to be reprogrammed in accordance with the law if it was not programmed correctly.

Mr. Ellisor advised that arrangements could be made for the recount at the Division of General Services.

Mr. Morris said that he felt the program used to recount the votes should be

checked to be sure it was correct, but the county board of canvassers should be responsible for the actual recount.

Mr. Callison said that he felt Mr. Hendrix should be present tomorrow for the hearing.

Mr. Ellisor was directed to contact Mr. Hendrix and request that he attend tomorrow's hearing.

Mr. Ellisor advised that the next order of business was the hearing on the protest filed by *Fulton V. Clinkscales, etc., et al. to South Carolina Board of State Canvassers*

Mr. Ellisor asked the parties involved in the suit and their attorneys to come in. Mr. Raymond Sifly and Mr. Edward Mirmow represented the protestants.

Mr. Callison stated that the Board had met and reached a decision in connection with the matter of *Fulton V. Clinkscales, etc., et al. to South Carolina Board of State Canvassers*. He then read the Order dismissing the protest and requested that the Board of State Canvassers be furnished the names of the lawyers and witnesses that they would have presented at the hearing in connection with this matter. He said "our purpose being that we are going to forward your names and the names of those witnesses concerning this matter to the Attorney General of South Carolina and the South Carolina Law Enforcement Division for their respective consideration of investigation and prosecution."

After detailed discussion by the parties involved and the Board of State Canvassers, Mr. Sifly decided to give the Board only his own name to be forwarded to the proper agencies.

There being no further business to be discussed, the meeting of the State Board of Canvassers recessed until 10 a.m., Tuesday, December 3, 1974.

December 3, 1974

Mr. Callison called the meeting to order as the State Board of Canvassers. All members were present.

Mr. Ellisor advised that as directed yesterday by the Board, he had prepared the Orders for the matters coming out of Georgetown and Lee Counties.

Mr. Ellisor passed the Orders around for the members of the Board to sign with the exception of Mrs. Chapman, who was not able to attend the previous meeting because she was stranded in Michigan due to a heavy snowfall.

The State Board of Canvassers then went into a hearing on the matter of House District 88 in Lexington County. A transcript of the hearing was taken by Mrs. Dorothy Badger.

It was decided at the hearing that a recount would be held for House District 88 under the direction and supervision of the executive director of the State Election Commission.

After the meeting had recessed, arrangements were made to hold the recount on Friday, December 6, 1974 at Smith Data Processing Company, Main Street, Lexington, South Carolina.

It was decided that the State Board of Canvassers would reconvene on Tuesday, December 10, 1974.

December 10, 1974

Mr. Callison called to order an executive session of the State Board of Canvassers. All members were present. He stated that the first order of business to be taken care of was the protest in House District 88.

Mr. Ellisor advised that the recount had been conducted, as ordered by the Board at the hearing in the matter. He advised that we used a ballot tabulator from Richmond County, Georgia and that a representative from Richmond County was on hand to assist with the recount. Richmond County uses the same vote-a-matic system of voting as Lexington County.

Mr. Ellisor advised that he had voted fifty (50) sample ballot cards in secret in order to test the computer program used in the recount. He advised that the new program read the sample test deck correctly, which indicated that the new program was working properly.

After the ballots were recounted on the special tabulator, the total vote difference between Mr. Ham and Mr. Westbrook increased by eleven (11) votes over the original count on election day, making the difference 174 votes. The recount showed that Mr. Westbrook received 2,403 votes and that Mr. Ham received 2,577 votes.

Mr. Ellisor advised that they then went into the computer room of Smith Data Processing Company, Lexington County, where the votes were originally counted on election night. The recount was exactly the same as the count on the ballot tabulator.

Mr. Ellisor said that everyone involved signed the results indicating that they were satisfied with the recount.

Mr. Callison advised the Board that Mr. Ellisor had prepared a suggested Order for the Commissioners to read.

The Commissioners read and discussed the suggested Order.

They agreed that the Order was correct and each of them signed it. Mr. Ellisor was directed to forward copies to the parties involved.

Mr. Callison advised the Board that Charleston County had sent in some additional returns from the Charleston County Election to be canvassed.

The State Board of Canvassers then canvassed the returns and certified them as complete and correct. The Board then declared the candidates elected to their respective offices in Charleston County elected at the general election held on November 5, 1974.

The Board then went into an open session.

Mr. Callison asked Mr. Samuel H. Hendrix, Chairman of the Lexington County Election Commission and Mr. Mike Bowen, reporter for *The State Newspaper*, to come in and said he was delighted to have them there. He explained that the Board had gotten together in an executive session in order to take up the matter of the protest in House District 88 since they had not had time to meet since the recount. He advised Mr. Hendrix and Mr. Bowen that an Order in the matter had been prepared and gave each of them a copy of the Order.

Mr. Callison asked if any member of the Board, Mr. Hendrix or Mr. Bowen had any questions to ask or any statements to make.

Mr. Callison stated that he appreciated very much the fine cooperation the Board received from everyone involved in the House District 88 protest.

Mr. Callison asked if there was anything else to be brought before the State Board of Canvassers.

Since there was no further business to be brought up before the Board, Mr. Morris moved that the meeting as the State Board of Canvassers be adjourned and that the Board go into session as the State Election Commission.

The motion was seconded by Mrs. Townsend and unanimously approved.

The meeting of the State Board of Canvassers was then adjourned.

STATE OF SOUTH CAROLINA) BEFORE THE SOUTH CAROLINA
 COUNTY OF GREENVILLE) BOARD OF STATE CANVASSERS

Fulton V. Clinkscales, Individually,)
 and on behalf of James B. Edwards,)
 Carroll Campbell, C. Kenneth Powell,)
 Robert Crout, Jr., Paul DuPre)
 Bruce Gause, Gwen Bush, and)
 Floyd Spence,)

Protestants,)

-TO-)

South Carolina Board of State)
 Canvassers.)

ORDER

The State Board of Canvassers met on Wednesday, November 20, 1974, and completed the canvass of returns from the local Board of Canvassers for each County. Thereupon the results of such canvass from the returns of the respective County Board of Canvassers were consolidated and the votes cast in the election of November 5, 1974, from the various offices, including the offices of Governor, Lt. Governor, Attorney General, Secretary of State, Adjutant General, Treasurer, Comptroller General, United States Congressman from the Second Congressional District, and United States Senator were certified to the Secretary of State.

The Protestant, Fulton V. Clinkscales, a candidate for Secretary of State, then filed his protest on or before noon of the fifth day following the certification by the Board of State Canvassers. As stated, the results of the consolidated returns were certified as required by law but the respective winners in the election were not certified, as this had to be withheld until the time had expired for the filing of protests in elections for offices covering an area greater than a county, including statewide elections. This time had now expired and we have a particular protest of Mr. Clinkscales before us.

In the election of November 5, 1974, for the above offices, the results certified were as follows:

OFFICE

GOVERNOR	Bryan Dorn 248,938	James Edwards 266,109	Peggy Jennings 8,152
LT. GOVERNOR	Brantley Harvey 272,570	Carroll Campbell 239,239	Donald R. Cole 4,890
SECRETARY OF STATE	O. Frank Thornton 343,662	Fulton V. Clinkscales, Sr. 138,794	Daniel Canady 10,344
ATTORNEY GENERAL	Daniel McLeod 316,195	C. Kenneth Powell 194,454	Rufus Prince 5,715
ADJUTANT GENERAL	Robert McCrady 319,442	J. Paul DuPre 167,445	C.C. Dillingham 8,537
STATE TREASURER	Grady L. Patterson, Jr. 380,176		David J. Cole 29,967
COMPTROLLER GENERAL	Henry Mills 334,343	Robert Crout 152,461	W. Lanier Jolly 9,084
UNITED STATES CONGRESSMAN FROM 2nd CONGRESSIONAL DISTRICT	Matthew J. Perry 45,205	Floyd Spence 58,936	Paul Proveaux 950
UNITED STATES SENATOR	Ernest F. Hollings 356,126	Gwen Bush 146,645	Harold Hough 9,626

Prior to the certification of the results of the election for the above offices on November 12, 1974, Mr. Raymond W. Sifly, Jr. had filed a protest individually and on behalf of the candidates for the above offices named on the caption in this particular protest on the same grounds as set forth in the instant protest. It was held that the State Board of Canvassers did not have jurisdiction of the matter at the time and the same was dismissed. The matter of the protest filed by Mr. Sifly was discussed in an informal conference with him and Mr. Edward Mirmow on November 18, 1974. At that time, various points of and the requirements of the law as to valid protests were discussed at length.

We find as follows:

In the instant protest, Mr. Fulton V. Clinkscales sought to file and prosecute this protest not only for himself as a candidate for Secretary of State but as representative of the other candidates as set forth in the caption for other offices. It is the opinion of this Board that the only proper party to a protest is the candidate for a particular office since these were contested races. That is, Mr. Clinkscales can only protest concerning the office for Secretary of State for which he was a candidate. Each candidate must protest for a particular office to which he aspires if there is a protest. Only a candidate for a particular office is the proper party to

bring or file such a protest. The election laws of South Carolina do not provide for a class action in election protests; therefore, his protest is dismissed as to all of the offices except the office of Secretary of State for which the Protestant was a candidate in the election of November 5, 1974.

As to the office of the Secretary of State, as shown on the certified returns, Mr. Fulton V. Clinkscales received 138,794 votes and Mr. O. Frank Thornton received 343,662 votes. Mr. Clinkscales, by his protest, challenged each and every ballot cast in Suburban Ward 1, Suburban Ward 2, and City Ward 4 of Orangeburg County. A review of the returns shows that the total votes cast in all three wards, the votes of which are protested, total 2,288 votes. Therefore, a review of the votes cast for the office of Secretary of State show that if the votes in the above wards were disallowed, it would not change the results of the election for said office of Secretary of State, and Mr. O. Frank Thornton would still have obtained a majority of the votes cast in the November 5, 1974 election; and therefore, he must be certified as the one elected for the office of Secretary of State. As stated, although the protest of Mr. Clinkscales has been dismissed as set out above as to all offices except Secretary of State, even if all of the votes cast in the above wards were disallowed, this would not change the results in the election cast for the other offices above-named.

This Board does not believe that it serves the best purpose of election processes to go forth with a protest that could not result in any beneficial outcome so far as canvassing the results of the election and certifying the winners of the election. As stated at the informal conference held on November 18, 1974, the Board of State Canvassers is not a Court of Law; its jurisdiction comes only because the law places on it the duty of canvassing the returns and certifying the results of the elections. In the performance of these duties, it has judicial powers, but such powers are limited to the powers granted to it by virtue of being the Board of State Canvassers and that only.

This board does not condone any violation of law in the election processes; however, it should be pointed out that as far as an Election Commission, it has no direct control of the respective County Election Commissions or the managers of elections. If there has been a violation of the law in the matters complained of in the protest, it could be that a resort to the Courts could be considered. This we make no comment on as this is not the mission of the Board. Any hearing or consideration by this Board of the matters alleged herein could possibly impair and prejudice only such subsequent criminal prosecutions, and would therefore be improper.

By way of summary, this Board repeats that it is the duty of every elector or voter to carry out the provisions of the law with reference to elections. In this way, we can better carry out the election processes. It might be pointed out that it is the duty of every voter not to interfere with the election process but at the same time to use good judgment to assure that proper elections might be held. The Election Commission is now engaged in an educational process to advise and in-

form voters and election workers throughout the state as to the law and manner of conducting elections. It is believed that this might do much to better inform those engaged in our election process.

Columbia, South Carolina

December 2, 1974

/s/ STATE BOARD OF CANVASSERS

G. P. Callison, Chairman

Edgar L. Morris

Ruben L. Gray

Margaret S. Townsend

STATE OF SOUTH CAROLINA)

)

BEFORE THE SOUTH CAROLINA

COUNTY OF LEE)

)

BOARD OF STATE CANVASSERS

Re: Appeal of Reverend Carnes Duren, Jr.)

and David Bradley from decision of)

Lee County Board of Canvassers)

November 5, 1974 General Election—)

Lee County Council seats in Districts)

Six and Seven.

ORDER

The Board of State Canvassers met on Monday, December 2, 1974 and considered the referenced appeal. It is the finding of the Board that the grounds of appeal have not been set out in a manner specific enough for the Board to determine exactly what the appellants allege are errors on the part of the Lee County Board of Canvassers. The language of the protest is too general in nature and does not constitute a valid appeal under the election laws of South Carolina.

The Board of State Canvassers is bound by the facts as found by the Lee County Board of Canvassers and certified to the State Board. It appears from the transcript of the hearing before the Lee County Board of Canvassers that the appellants were given an opportunity to present witnesses and evidence in behalf of their position; however, this opportunity apparently was waived by the appellants. When they were given an opportunity to make a statement before the Lee County Board of Canvassers, the appellants submitted two resolutions concerning matters they wished changed in the election process of South Carolina. They are as follows:

1. That a law be passed that only poll managers and poll watchers be the only ones allowed to work around the polls on election day. Candidates' immediate family members not be allowed to be around the polls, also, no member of the Election Commission be allowed at the polls.

2. That the county be reapportioned to include 7 districts and a candidate be allowed to run only in his district.

These are matters not within the jurisdiction of the Board of State Canvassers, but are matters for the General Assembly of South Carolina.

For the foregoing reasons the Board cannot grant a hearing on the appeal, and the appeal is hereby dismissed.

/s/ G. P. Callison, Chairman
Edgar L. Morris, Vice-Chairman
Ruben L. Gray
Margaret S. Townsend

STATE BOARD OF CANVASSERS

December 3, 1974

STATE OF SOUTH CAROLINA)

BEFORE THE SOUTH CAROLINA
BOARD OF STATE CANVASSERS

COUNTY OF GEORGETOWN)

Wallace F. Pate, Chairman)

Georgetown County Republican Party)

and)

Jerome Holmes)

Protestants)

Versus)

The South Carolina Election Commission)

.....)

ORDER

The Board of State Canvassers met on Monday, December 2, 1974 and considered the captioned protest. The protest does not state as a fact, nor do the Statements and Return of Votes indicate, whether or not either of the protestants were candidates for any office to be elected at the November 5, 1974 General Election in Georgetown County; therefore, the Board can only conclude that neither of the protestants were candidates in the election. The protest is too general in that it does not protest the results in any particular race or office. The Board of State Canvassers has consistently held that only a candidate for a particular office is a proper party to bring or file an election protest. The election laws of South Carolina do not provide for a class action in election protests.

There has been no allegation made in the above-captioned protest that the total votes cast (358) in the Brown's Ferry Precinct would affect the outcome of any particular race even should all of these ballots not be counted. In view of this, the Board therefore concludes that the total votes cast in the Brown's Ferry Precinct do not affect the outcome of any particular election contest in the November 5, 1974 General Election in Georgetown County.

This Board does not believe that it serves the best purpose of election pro-

cesses to go further with a protest that could not result in any beneficial outcome so far as canvassing the results of the election and certifying the winners of the election. The Board of State Canvassers is not a court of law; its jurisdiction comes only because the law places upon it the duty of canvassing the returns and certifying the results of elections. In performance of these duties, it has judicial power, but such power is limited to matters under the jurisdiction granted to it by virtue of being the Board of State Canvassers, and that only. This Board does not condone any violation of law in the election processes. If there has been a violation of the law in the matters complained of in the protest, the courts may be a proper forum for remedial action. Any hearing or consideration by this Board of the matters alleged herein could only impair and prejudice any such subsequent legal proceedings and would therefore be improper.

For the foregoing reasons, the protest is hereby dismissed.

/s/ G. P. Callison, Chairman
 Edgar L. Morris, Vice-Chairman
 Ruben L. Gray
 Margaret S. Townsend

December 3, 1974

STATE BOARD OF CANVASSERS

STATE OF SOUTH CAROLINA)
) BEFORE THE SOUTH CAROLINA
 COUNTY OF RICHLAND) BOARD OF STATE CANVASSERS

Re: Protest of the General Election)
 November 5, 1974, Lexington)
 County House District 88 by) ORDER
 Marc H. Westbrook, Democratic)
 Candidate.)

A hearing in the captioned protest was held before the Board of State Canvassers on Tuesday, December 3, 1974. Both the protestant, Mr. Marc H. Westbrook, and the respondent, Mr. H. Ray Ham, were present and were represented by counsel—Mr. Westbrook by Mr. David Bryan and Mr. Ham by himself as attorney pro se and Mr. James Richardson. Testimony was taken and evidence introduced at the hearing. At the conclusion of the hearing, the Board ordered that a new computer program be written under the supervision of the executive director of the State Election Commission, which would not count votes for a candidate of one party after the voter had voted a straight party ticket for another party. The Board also ordered a recount of the votes cast in the November 5, 1974 election for House District 88 in Lexington County to be conducted

under the supervision of the executive director of the State Election Commission using the new computer program.

The recount of votes was held on Friday, December 6, 1974 under the supervision of the executive director of the State Election Commission, using the new computer program, at the computer facilities of Smith Data Processing Company in Lexington, South Carolina where the original count of votes had been made. The candidates, their respective attorneys, one additional representative for each candidate and members of the press were present at the recount of votes. Assisting the executive director in the recount were members of the Lexington County Registration and Election Commission, a representative of Computer Election Services, a representative of the Election Commission of Richmond County, Georgia, which county uses vote recorders, a computer expert who wrote the original programs for the 1974 election in Lexington County and a computer representative of the Division of the General Services of the State of South Carolina. The new program was tested before the recount using a sample test deck of ballot cards, which had been previously voted in secret by the executive director of the State Election Commission and revealed for the first time immediately prior to the recount. The counting of the test deck of cards voted by the executive director indicated that the new program was working properly. With the agreement of the candidates and their attorneys, the votes cast in House District 88 were recounted first on a special ballot tabulator computer and then recounted on the original computer which had been used on election night. The recounts of votes on the ballot tabulator and the original computer were identical. The recount using the new program resulted in a difference of eleven (11) votes more for the respondent than he had received in the original certified count on election night.

Based upon the testimony and evidence introduced at the hearing and the recount of votes, the Board finds as follows:

1. That the total number of votes cast and counted in split precincts in District 88 were not in excess of the number of registered voters in those precincts. The testimony shows that, according to a survey by the protestant, approximately 890 residents of District 88 were registered in Cayce Ward 2. The certified results of the election for this precinct reflects a total vote of less than 800. This clearly reflects less people voting than were registered to vote. Also, the testimony indicates that no voter was challenged to vote and that no one other than qualified residents of District 88 were allowed to vote in Cayce Ward 2.

2. That the second and third count of votes cast in District 88 on election night were the same. These two counts were different from the first count because the testimony shows that the election officials omitted inserting a block out card for District 88 ballots prior to and during the original count of the ballots for all House Districts in split precincts. Testimony indicates that immediately after the first count of votes it was evident that this mistake had been made and the block out cards were inserted. The second and third count of votes then reflected the correct number of votes cast.

3. That the testimony clearly reflects that the second and third count of votes were identical, which shows that the computer used to count the votes was capable of tallying the votes correctly.

4. That the testimony does not show that any voter who was not able to read the instructions for voting a straight party ticket was not instructed how to do so. On the contrary, the only witness who testified concerning this matter admitted that he could read the instructions which were printed plainly on the ballot labels. Also, there was testimony that instructions for voting a straight party ticket were displayed prominently in the voting place. There is no evidence that there was any confusion on the part of voters as to how to vote a straight party ticket.

5. That the testimony was without contradiction that the Lexington County Election Commission programmed the computer on election night to count votes for a candidate of one party after the voter had voted a straight ticket for another party. This is in variance with the interpretation by the Attorney General of South Carolina and the Supreme Court of South Carolina as to how votes should be counted in this State. Section 23-400.92 of the 1962 South Carolina Code of Laws, as amended, reads in part as follows:

“If a voter marks more names than there are persons to be elected or nominated to an office or if for any reason it is impossible to determine the voter’s choice for any office to be filled, his ballot shall not be counted for such office”

When a voter votes a straight party ticket for one party he has voted for all the candidates of that party. When he crosses over and votes for a candidate of another political party on that same ballot, he has voted for more names than there are persons to be elected. It would be difficult at best, if not impossible, to determine the intention of the voter. Both the Attorney General of South Carolina, in an opinion footnoted under Section 23-400.92 of the Registration and Election Laws of South Carolina, 1974, and the South Carolina Supreme Court, in the case of *Redfern v. Board of State Canvassers*, 234 S. C. 113, 107 S.E. (2d) 10 1959, have held that a voter’s ballot cannot be counted for an office when the counting authority has to resort to guesswork or speculation to determine the voter’s intention. This Board does not intend to engage in such speculation and therefore holds that the original program by the Lexington County Election Commission, which counted crossover votes for one party when the voter had also voted a straight ticket for another party was incorrect.

This Board has granted the relief requested by the protestant by ordering a recount of the votes on an independent computer. As stated earlier, the recount reflected that the difference between the votes received by the respondent over the protestant increased by eleven (11) votes. Therefore, the respondent, Mr. H.

Ray Ham, is hereby declared elected to the House of Representatives, Lexington County House District 88 at the November 5, 1974 general election.

/s/ G. P. Callison, Chairman
Edgar L. Morris, Vice Chairman
Martha C. Chapman
Ruben L. Gray
Margaret S. Townsend

December 10, 1974

STATE BOARD OF CANVASSERS

LAW SUITS INVOLVING THE STATE ELECTION COMMISSION

John Bolt Culbertson et. al. -vs.- Donald L. Fowler et. al.

questioned the amount of filing fee that can be charged a candidate for public office in a political party's primary election.

U. S. District Court for District of South Carolina—Columbia District Civil Action No. 72-645

Ben H. Dekle -vs.- Charles D. Ravenel, G. P. Callison, et. al.

upheld the State Constitution's five year residency requirement in order for a person to be eligible to hold the office of Governor of South Carolina.

Decided in the South Carolina Supreme Court in September of 1974.

Martha Kanapaux -vs.- James B. Ellisor et. al.

was an appeal to the United States Supreme Court from an order of the District Court of South Carolina which held valid the five year residency requirement to hold the Office of Governor in South Carolina. The decision of the lower court was affirmed by the U.S. Supreme Court.

U. S. Supreme Court No. 74-377

Victoria Delee -vs.- William S. Branton, Jr., et. al.

was filed to reapportion the county council districts in Dorchester County into single-member districts.

U. S. District Court for District of South Carolina—Charleston Division Civil Action No. 73-902

Canis A. Cleveland et. al. -vs.- Charles A. Reese et. al.

was initiated in part to challenge the State Election Commission's purge of voters who failed to vote in any election during a two-year period.

U. S. District Court for District of South Carolina—Rock Hill Division Civil Action No. 73-1618

Spartanburg Progressive Men's Club et. al. -vs.- James B. Ellisor, et. al.

challenged the boundaries of State House of Representatives District 31 in Spartanburg County.

U. S. District Court for District of South Carolina—Spartanburg Division Civil Action No. 74-854

South Carolina Republican Party -vs.- State of South Carolina

was initiated in protest of the new primary election filing dates for candidates for the State House of Representatives established by special act of the State Legislature.

U. S. District Court for District of South Carolina—Columbia Division
Civil Action No. 74-348

South Carolina Republican Party -vs.- James B. Ellisor, et. al.

was filed to settle a dispute which arose concerning the deadline for candidate certification for the 1974 general election. Filed in the Court of Common Pleas of Richland County South Carolina

J. Allan Martin -vs.- James B. Ellisor

involved whether or not the State Election Commission is required under the Freedom of Information Act to make available copies of the computer tapes of registered voters to citizens of South Carolina.

South Carolina Supreme Court

Opinion No. 19993

Juanita White, (Allendale County United Citizens Party) -vs.- John C. West, James B. Ellisor

dealt with whether or not it is lawful for the name of a candidate who was defeated in one political party's primary election to appear on the ballot as a petition candidate or as another political party's candidate. The case actually challenged the validity of the pledge required to be signed by each candidate. U. S. District Court for the District of South Carolina—Columbia Division

Civil Action No. 74-1709



**1974 GENERAL ELECTION RETURNS
BY PRECINCT, COUNTY, DISTRICT AND ELECTION
ALSO OTHER VOTER REGISTRATION AND ELECTION
STATISTICS FOR YEARS 1973-1974**

Political Parties referred to in this publication are abbreviated as follows:

DEMOCRATIC—D
REPUBLICAN—R
INDEPENDENT—I
UNITED CITIZENS—U
AMERICAN—A
PETITION—P
WRITE-IN—W



SOUTH CAROLINA
VOTES CAST IN GENERAL ELECTION -
HELD IN SOUTH CAROLINA NOVEMBER 5, 1974

COUNTY	GOVERNOR			LIEUTENANT GOVERNOR			SECRETARY OF STATE			STATE TREASURER		ATTORNEY GENERAL		
	(D) BOYAN	(R) JAMES BANDS	(I) JENNINGS	(D) HARVEY	(R) CAMERON	(I) DONALD	(D) THORNTON	(R) FULTON	(I) DANNIEL	(D) GADY	(I) DAVID	(D) MCCLELLAN	(R) CROWELL	(I) PRINCE
ARBEVILLE	3,597	891	61	3,110	1,286	22	3,727	522	55	4,082	108	3,449	916	90
AIKEN	10,161	9,141	448	10,889	8,222	338	11,536	6,554	672	13,226	2,769	10,950	7,773	446
ALLENDALE	1,625	982	42	2,042	617	40	2,069	326	2	2,095	78	2,004	637	23
ANDERSON	12,002	7,597	243	10,409	8,515	157	14,192	4,038	291	15,458	899	12,874	6,458	238
BAMBERG	2,085	1,699	70	2,692	965	103	2,845	645	59	3,093	114	2,824	785	51
BARNWELL	2,483	1,784	47	2,990	1,241	36	3,234	869	108	3,414	118	2,951	1,216	105
BEAUFORT	3,013	4,318	95	5,362	2,251	5	4,812	1,577	164	5,211	474	4,325	4,496	152
BERKLEY	4,609	5,869	91	5,778	4,723	39	6,784	3,016	197	7,608	738	6,253	5,811	164
CALHOUN	1,314	1,196	25	1,434	1,028	23	1,707	622	27	1,835	88	1,541	879	43
CHARLESTON	16,560	32,382	760	22,000	26,584	405	28,893	15,893	1,013	32,945	2,244	26,114	20,720	429
CHEROKEE	3,370	2,129	58	3,935	1,567	31	4,828	1,431	98	5,187	401	4,128	1,751	55
CHESTER	3,548	1,776	102	3,993	1,381	49	4,344	822	68	4,517	171	4,178	1,121	23
CHESTERFIELD	3,241	2,191	37	3,519	1,891	15	4,143	1,024	45	4,573	102	4,055	1,307	11
CLARENDON	2,544	3,138	80	4,033	2,465	36	3,843	1,376	96	4,101	166	3,742	1,687	41
COLLETON	3,548	1,776	102	3,993	1,381	49	4,344	822	68	4,517	171	4,178	1,121	23
DARLINGTON	4,975	5,257	253	6,210	4,168	94	6,546	2,879	189	6,955	441	6,165	3,797	72
DILLON	2,511	2,015	75	2,848	1,665	25	3,398	881	64	3,544	168	3,200	1,251	74
DORCHESTER	3,841	5,015	117	4,792	4,018	76	5,504	2,589	231	6,226	491	5,326	3,396	72
EDGEFIELD	2,657	1,069	16	2,558	869	16	2,833	537	25	2,949	84	2,654	672	19
FAIRFIELD	2,619	1,393	43	2,826	1,148	22	3,168	686	36	3,279	67	2,938	1,007	36
FLORENCE	8,705	10,933	176	10,235	8,959	78	13,324	4,822	330	14,427	753	12,106	6,900	15
GEORGETOWN	4,347	3,346	66	4,736	2,733	35	5,357	1,885	134	5,887	583	5,117	2,290	45
GREENVILLE	13,267	29,337	767	11,407	32,085	467	23,574	17,402	1,854	30,956	5,761	20,405	21,692	1,103
GREENWOOD	9,387	2,302	84	7,253	4,137	55	9,129	1,814	145	9,628	428	6,672	4,709	56
HARTON	1,952	1,558	23	2,943	561	15	2,805	638	31	2,971	69	2,683	638	11
HORRY	8,054	1,672	206	9,093	6,117	130	10,955	3,756	180	11,471	514	10,148	5,195	140
JASPER	1,443	723	33	1,846	316	20	1,763	286	28	1,818	45	1,720	341	24
KERSHAW	3,310	5,596	196	4,463	4,224	124	5,640	2,671	218	6,209	444	4,844	3,815	86
LANCASTER	4,164	4,910	140	6,160	3,877	110	7,085	1,792	137	7,447	417	6,609	2,444	54
LAURENS	4,025	3,581	134	3,605	3,988	80	5,115	2,105	128	5,730	408	4,626	2,814	93
LEE	2,655	2,283	55	2,982	1,861	47	3,185	1,359	67	3,340	148	3,125	1,622	29
LEXINGTON	7,094	17,527	559	9,073	15,920	264	14,187	9,918	671	17,650	3,089	12,743	15,036	329
MCGRAWICK	1,646	3,000	8	1,551	2,916	18	1,516	154	26	1,574	26	1,553	280	15
MARION	3,005	2,234	102	3,170	1,488	87	4,131	903	46	4,184	443	3,761	1,321	28
MAPLEBORO	2,614	1,733	70	2,767	1,431	28	3,291	837	57	3,449	135	3,197	1,045	57
MECKLENBURG	4,668	3,099	120	4,253	3,006	94	5,672	1,944	109	6,244	464	5,064	2,444	50
OCONEE	4,742	3,635	126	4,279	3,034	77	5,358	1,516	160	5,839	427	4,746	2,330	92
ORANGEBURG	8,226	7,357	149	9,343	6,122	112	11,069	3,890	154	11,712	571	10,325	5,002	70
PICKENS	4,610	6,315	170	4,119	2,848	87	6,429	3,659	210	7,852	946	5,453	2,985	129
RICHLAND	23,084	26,003	1,225	23,915	25,203	614	35,827	13,024	767	34,463	1,848	27,756	20,709	508
SALUDA	2,283	1,308	54	2,227	1,305	38	2,654	718	68	2,813	140	2,177	1,327	38
SPARTANBURG	12,446	15,474	580	12,749	15,363	299	16,514	8,815	613	18,385	1,294	15,409	11,671	380
SUMTER	5,047	5,918	109	5,871	5,028	72	7,512	2,491	209	8,345	633	6,743	4,943	82
UNION	3,811	2,651	110	4,213	2,427	62	5,163	1,138	104	5,744	274	4,728	1,691	56
WILLIAMSBURG	5,625	3,737	59	6,154	2,948	55	7,171	1,509	74	7,356	209	6,934	1,995	35
YORK	7,367	5,947	281	8,754	4,365	195	9,918	2,933	218	10,391	574	9,420	3,659	148
STATE TOTALS	248,861	266,338	8,313	272,493	239,317	4,894	343,154	139,117	10,276	380,037	30,093	309,934	192,833	5,718

SOUTH CAROLINA
VOTES CAST IN GENERAL ELECTION
HELD IN SOUTH CAROLINA NOVEMBER 5, 1974

COUNTY	COMPTROLLER GENERAL			STATE SUPER EDUCATION		ADJUTANT GENERAL			COMMISSIONER OF AGRICULTURE			U. S. SENATE		
	(D) HENRY	(R) ROBERT	(I) JOLLY	(D) CYRUS	(I) ELLIZABETH	(D) ROBERT	(R) JOPPAUL	(I) COLLINS	(D) WALTER	(R) BRUCE	(I) FRANK	(D) FRANK	(R) GWINN	(I) HAROLD
ABBEVILLE	3,690	578	61	3,894	269	3,669	629	58	3,799	453	56	3,714	662	75
AIKEN	11,244	6,964	809	13,671	2,931	10,871	7,428	639	11,440	6,697	694	12,236	6,068	498
ALLENDALE	2,091	338	18	2,182	69	1,969	1,969	23	2,088	321	26	2,062	396	26
ANDERSON	13,381	5,156	328	14,992	1,650	12,727	4,770	317	14,163	4,248	311	14,695	4,247	353
BAMBERG	3,870	383	109	3,055	109	2,876	647	56	2,892	556	79	2,729	803	82
BARNWELL	3,192	894	51	3,381	225	3,114	982	45	3,233	847	55	3,141	1,071	106
BEAUFORT	4,786	2,080	123	5,095	847	4,581	2,248	152	4,736	2,065	205	5,296	2,157	183
BERKELEY	6,762	3,202	174	7,454	1,036	5,999	3,497	120	6,551	2,568	972	7,605	2,810	131
BOLTON	1,645	735	27	1,764	190	1,621	785	16	1,742	613	33	1,651	756	30
CHARLESTON	28,150	16,332	770	31,932	4,175	26,019	18,982	550	28,793	16,821	1,085	34,415	13,995	558
CHESTER	4,834	1,440	86	4,931	466	4,644	1,599	62	4,866	1,405	83	4,959	1,478	83
CHESTERFIELD	4,355	950	49	4,588	296	4,274	1,110	44	4,404	910	54	4,288	1,203	60
CLARENDON	4,390	818	56	4,444	296	4,122	1,094	55	4,385	789	93	4,372	917	199
COLLETON	4,203	1,058	20	4,294	218	3,951	1,277	24	4,054	1,095	25	4,147	1,176	56
DARLINGTON	3,914	1,394	50	4,185	313	3,716	1,584	63	3,987	1,325	94	4,082	1,446	64
DILLON	6,759	2,918	135	7,44	74	6,877	3,759	134	7,499	2,820	185	7,032	2,927	151
DORCHESTER	3,386	982	46	3,522	302	3,333	1,024	57	3,489	910	32	3,490	983	46
EDGEFIELD	5,629	2,735	121	6,079	716	5,391	2,994	122	5,439	2,447	310	6,227	2,582	108
FAIRFIELD	2,914	529	32	3,049	146	2,809	617	21	2,824	516	24	2,802	667	53
FLORENCE	13,446	5,027	153	14,749	1,056	12,679	5,489	208	13,124	5,281	166	14,258	4,696	152
GEORGETOWN	5,286	1,986	107	5,619	939	4,909	2,343	112	5,314	1,926	118	5,461	1,701	72
GREENVILLE	22,049	18,936	1,783	28,070	9,497	21,518	19,339	1,710	24,085	16,181	1,964	25,174	16,552	2,051
GREENWOOD	8,929	2,062	234	9,426	947	8,838	2,192	131	9,295	1,712	150	8,527	2,772	161
HAMPTON	2,812	500	14	2,932	130	2,679	634	17	2,858	489	18	2,787	37	29
HORRY	10,699	4,220	147	11,529	936	10,248	4,639	178	10,376	3,983	160	11,328	4,222	179
JASPER	741	330	1	1,853	330	1,702	330	1	1,758	286	2	1,789	324	29
KERSHAW	5,671	2,609	147	6,144	828	5,356	2,948	219	5,607	2,629	168	5,735	2,817	304
LANCASTER	7,101	1,863	97	7,252	597	6,604	2,280	140	7,038	1,869	130	6,949	2,083	142
LAURENS	4,949	2,153	113	5,312	83	4,974	2,366	113	5,292	1,833	103	5,103	1,899	120
LEE	3,257	1,366	37	3,312	236	3,144	1,486	47	3,277	1,343	56	3,245	1,403	59
LEXINGTON	12,659	11,490	585	16,016	5,132	10,841	13,225	580	13,657	10,234	682	13,575	10,927	628
MCCORMICK	1,642	184	25	1,682	93	1,639	1,185	20	1,652	150	21	1,612	231	29
MARION	4,024	1,036	48	4,226	253	3,679	1,155	39	4,025	823	39	4,187	928	47
MARLBORO	3,352	781	49	3,408	55	3,160	995	53	3,533	776	38	3,388	841	63
MEWBERRY	5,546	1,709	68	5,909	695	5,477	1,742	90	5,741	1,450	86	5,222	2,066	163
NEWBERRY	5,342	1,612	126	5,742	652	5,131	1,827	216	5,421	1,478	165	5,566	1,597	149
ORANBURG	10,310	4,751	110	11,411	1,058	10,630	4,419	119	10,925	3,974	211	11,001	4,306	261
PICKENS	6,331	3,957	211	7,432	1,326	6,175	4,067	210	6,817	3,460	244	5,699	3,886	281
RICHLAND	29,831	16,162	669	33,513	3,770	28,001	18,204	680	30,905	14,327	781	31,712	16,204	702
SALUDA	2,580	860	44	2,662	48	2,481	925	47	2,762	664	51	1,033	110	110
SPARTANBURG	16,343	9,382	624	16,680	2,055	14,399	9,757	484	17,684	8,161	499	18,666	8,468	530
SUMTER	7,411	3,131	151	7,991	1,508	6,942	3,563	186	7,150	3,161	257	7,460	2,923	171
UNION	4,956	1,397	98	5,308	389	4,991	1,426	66	5,145	1,193	87	5,077	1,395	99
WILLIAMSBURG	7,236	1,479	44	7,577	277	6,733	1,908	57	7,274	1,544	57	7,174	1,798	110
YORK	9,479	3,112	293	10,272	930	9,146	3,668	195	9,806	2,974	207	9,175	3,254	260
STATE TOTALS	334,406	152,481	9,085	370,738	50,144	319,444	167,434	9,538	342,716	140,637	10,956	355,107	146,649	9,624

SOUTH CAROLINA
VOTES CAST IN GENERAL ELECTION
HELD IN SOUTH CAROLINA NOVEMBER 5, 1974

DISTRICT NO 001	REPRESENTATIVE IN CONGRESS			
	(D) M D A V I S M E N D E L J	(R) G E O R G E B	(I) C H A R L E S A M A K E R	(U) B E N J A M I N J R
COUNTY				
BEAUFORT	5,342	1,967	82	60
BERKELEY	8,062	2,423	53	20
CHARLESTON	34,188	13,821	413	309
COLLETON	4,278	1,248	30	76
DORCHESTER	6,390	2,288	74	34
HAMPTON	2,969	450	14	21
JASPER	1,882	253	21	10
DISTRICT TOTALS	60,142	22,000	673	509

DISTRICT NO 002	REPRESENTATIVE IN CONGRESS		
	(D) M A T T H E W J	(R) F L O Y D S P E N C E D	(I) P A U L P R O V E A U X
ALLENDALE	1,667	1,037	15
BAMBERG	1,848	1,977	51
BARNWELL	2,206	2,085	23
CALHOUN	1,204	1,375	11
LEXINGTON	6,401	18,582	337
ORANGEBURG	7,939	7,871	52
RICHLAND	23,940	26,009	461
DISTRICT TOTALS	45,205	58,936	950

SOUTH CAROLINA
VOTES CAST IN GENERAL ELECTION
HELD IN SOUTH CAROLINA NOVEMBER 5, 1974

DISTRICT NO 003	REP. IN CONGRESS	
	(D)	(R)
	B U T T E R I C K	M A R S H A L L
COUNTY		
ARBEVILLE	3,380	1,035
AIKEN	11,087	7,897
ANDERSON	12,153	7,144
EDGEFIELD	3,223	499
GREENWOOD	7,583	3,821
MCCORMICK	1,585	288
NEWBERRY	4,652	2,834
OCONEE	4,046	3,387
PICKENS	4,901	6,061
SALUDA	2,510	1,070
DISTRICT TOTALS	55,120	34,036

DISTRICT NO 004	REP. IN CONGRESS	
	(D)	(R)
	J A M E S R	R O B E R T S L
GREENVILLE	27,145	16,804
SPARTANBURG	17,925	9,389
DISTRICT TOTALS	45,070	26,193

SOUTH CAROLINA
VOTES CAST IN GENERAL ELECTION
HELD IN SOUTH CAROLINA NOVEMBER 5, 1974

DISTRICT NO 005	REPRESENTATIVE IN CONGRESS		
	(D)	(R)	(I)
	K E N N E T H L	B P H I L L I P S L F N	J S U M M E R B
COUNTY			
CHEROKEE	4,523	1,900	41
CHESTER	3,706	1,766	33
CHESTERFIELD	3,834	1,397	52
FAIRFIELD	2,811	1,126	18
KERSHAW	4,811	4,079	88
LANCASTER	4,886	4,338	57
LAURENS	4,658	2,797	87
SUMTER	5,825	4,740	64
UNION	4,395	2,092	69
YORK	8,168	5,059	128
DISTRICT TOTALS	47,617	29,294	637

DISTRICT NO 006	REPRESENTATIVE IN CONGRESS	
	(D)	(R)
	J J O H N R E T T E J R	E Y O U N G L
COUNTY		
CLARENDON	3,271	2,170
DARLINGTON	5,408	5,052
DILLON	2,364	2,266
FLORENCE	7,874	11,605
GEORGETOWN	4,647	2,679
HORRY	8,027	8,009
LEE	2,722	2,175
MARION	2,817	2,499
MARLBORO	2,647	1,823
WILLIAMSBURG	5,619	3,704
DISTRICT TOTALS	45,396	41,982

SOUTH CAROLINA
VOTES CAST IN GENERAL ELECTION
HELD IN SOUTH CAROLINA NOVEMBER 5, 1974

DISTRICT NO 005	HOUSE OF REPRESENTATIVES		
	(D)	(R)	(W)
	B H E N D R I C K S J R	G R A D Y B A L L A R D	W R I T E I N
COUNTY			
ANDERSON	114	181	0
PICKENS	2,561	953	0
DISTRICT TOTALS	2,675	1,134	0

DISTRICT NO 012	HOUSE OF REPRESENTATIVES		
	(D)	(R)	(W)
	J M C A B E E J E N N I N G S	F R A N C E S E G R I E R	W R I T E I N
GREENWOOD	2,366	1,044	11
MCCORMICK	1,650	323	0
DISTRICT TOTALS	4,016	1,367	11

SOUTH CAROLINA
 VOTES CAST IN GENERAL ELECTION
 HELD IN SOUTH CAROLINA NOVEMBER 5, 1974

DISTRICT NO 014	HOUSE OF REP.	
	(D) M A R I O N E L L P	(W) W R I T T I N
COUNTY		
GREENWOOD	3,354	6
LAURENS	947	0
DISTRICT TOTALS	4,301	6

DISTRICT NO 030	HOUSE OF REP.
	(D) M I C H A E L R
CHEROKEE	3,287
SPARTANBURG	629
DISTRICT TOTALS	3,916

SOUTH CAROLINA
VOTES CAST IN GENERAL ELECTION
HELD IN SOUTH CAROLINA NOVEMBER 5, 1974

DISTRICT NO 039	HOUSE OF REP.	
	(D) EUGENE BLEASER	(W) WRITE IN
COUNTY		
NEWBERRY	1,563	1
SALUDA	3,137	12
DISTRICT TOTALS	4,700	13

DISTRICT NO 043	HOUSE OF REP.		
	(D) H VANDERKORP KEITH	(R) T GRANT FRRELL C	(W) WRITE IN
CHESTER UNION	1,491 1,070	368 136	140 631
DISTRICT TOTALS	2,561	504	771

SOUTH CAROLINA
 VOTES CAST IN GENERAL ELECTION
 HELD IN SOUTH CAROLINA NOVEMBER 5, 1974

DISTRICT NO 044	HOUSE OF REPRESENTATIVES		
	(D) MUNNERY ERNEST	(R) PALARSON	(W) WRITE IN
COUNTY			
CHESTER	2,985	615	71
LANCASTER	804	65	0
DISTRICT TOTALS	3,789	680	71

DISTRICT NO 051	HOUSE OF REPRESENTATIVES	
	(D) WILCHAMPS GREEN	(W) WRITE IN
COUNTY		
KERSHAW	688	3
LEE	3,616	0
DISTRICT TOTALS	4,304	3

SOUTH CAROLINA
VOTES CAST IN GENERAL ELECTION
HELD IN SOUTH CAROLINA NOVEMBER 5, 1974

DISTRICT NO 053	HOUSE OF REP.	
	(D) W C L Y B U R N	(W) W R I T E I N
COUNTY		
CHESTERFIELD	1,729	2
KERSHAW	1,401	15
DISTRICT TOTALS	3,130	17

DISTRICT NO 056	HOUSE OF REP.
	(D) G B A Y R D E J R
DARLINGTON	1,419
MARLBORO	748
DISTRICT TOTALS	2,167

SOUTH CAROLINA
 VOTES CAST IN GENERAL ELECTION
 HELD IN SOUTH CAROLINA NOVEMBER 5, 1974

DISTRICT NO 057	HOUSE OF REP.
	(D) JACK SMITH
COUNTY	
CHESTERFIELD	351
DARLINGTON	2,333
DISTRICT TOTALS	2,684

DISTRICT NO 061	HOUSE OF REP.		
	(D)	(R)	(W)
	S GASQUE NORWOOD	W FLOYD L L I A M	W R I T E I N
DILLON	1,204	141	0
FLORENCE	1,305	452	0
MARION	1,307	548	2
DISTRICT TOTALS	3,816	1,141	2

SOUTH CAROLINA
 VOTES CAST IN GENERAL ELECTION
 HELD IN SOUTH CAROLINA NOVEMBER 5, 1974

DISTRICT NO 067	HOUSE OF REP.	
	(D) R A Y C O C K J	(W) W R I T E I N
COUNTY		
CLARENDON	106	0
SUMTER	1,450	2
NO TOTALS	1,556	2

DISTRICT NO 082	HOUSE OF REP.	
	(D) W I L L I A M A R E E L	(W) W R I T E I N
AIKEN	993	0
EDGEFIELD	3,566	4
DISTRICT TOTALS	4,559	4

SOUTH CAROLINA
 VOTES CAST IN GENERAL ELECTION
 HELD IN SOUTH CAROLINA NOVEMBER 5, 1974

DISTRICT NO 086	HOUSE OF REP.	
	(D)	(R)
	M B J U D S O N S O N	G W A S I N E S B B U R N
COUNTY		
AIKEN	2,933	1,189
LEXINGTON	307	160
DISTRICT TOTALS	3,240	1,349

DISTRICT NO 091	HOUSE OF REP.	
	(D)	(R)
	S B O L L O M O N	J B A M E S B E R R Y
BAMBERG	921	64
BARNWELL	3,787	574
DISTRICT TOTALS	4,708	638

SOUTH CAROLINA
VOTES CAST IN GENERAL ELECTION
HELD IN SOUTH CAROLINA NOVEMBER 5, 1974

DISTRICT NO 092	HOUSE OF REPRESENTATIVES		
	(D)	(I)	(U)
	W R L H L I I A A M D	D C O N L E R	G J O R G E R S O N M
COUNTY			
ALLENDALE	1,621	59	1,040
BAMBERG	2,625	118	138
DISTRICT TOTALS	4,246	177	1,178

DISTRICT NO 093	HOUSE OF REPRESENTATIVES	
	(D)	(W)
	J F O H N D E R G	W R I T E I N
CALHOUN	2,297	153
ORANGEBURG	2,234	8
DISTRICT TOTALS	4,531	161

SOUTH CAROLINA
VOTES CAST IN GENERAL ELECTION
HELD IN SOUTH CAROLINA NOVEMBER 5, 1974

DISTRICT NO 101	HOUSE OF REP.	
	(D) BENJAMIN J GORDON JR	(R) J R VICTOR ROWELL
COUNTY		
BERKELEY	1,431	218
WILLIAMSBURG	2,675	1,652
DISTRICT TOTALS	4,106	1,870

DISTRICT NO 106	HOUSE OF REP.
	(D) T BARRINEAU BASILE
GEORGETOWN	2,784
HORRY	1,326
DISTRICT TOTALS	4,110

SOUTH CAROLINA
 VOTES CAST IN GENERAL ELECTION
 HELD IN SOUTH CAROLINA NOVEMBER 5, 1974

DISTRICT NO 097	HOUSE OF REP.
	(D) G D E N E K W E S
COUNTY	
BERKELEY	981
DORCHESTER	4,038
DISTRICT TOTALS	5,019

DISTRICT NO 098	HOUSE OF REP.
	(D) J S O M N I H T H
COUNTY	
BERKELEY	330
DORCHESTER	3,556
DISTRICT TOTALS	3,886

SOUTH CAROLINA
 VOTES CAST IN GENERAL ELECTION
 HELD IN SOUTH CAROLINA NOVEMBER 5, 1974

DISTRICT NO 120	HOUSE OF REP.	
	(D) WILSON	(W) WRITEN
COUNTY		
COLLETON	1,007	5
HAMPTON	3,427	12
DISTRICT TOTALS	4,434	17

DISTRICT NO 122	HOUSE OF REP.		
	(D) ALBERT LECKLEY	(W) WRITEN	(W) JWHITTE JANITA
BEAUFORT	435	22	0
JASPER	1,832	1	340
DISTRICT TOTALS	2,267	23	340

SOUTH CAROLINA
VOTES CAST IN GENERAL ELECTION
HELD IN SOUTH CAROLINA NOVEMBER 5, 1974

DISTRICT NO 003	SOLICITOR	
	(D)	(W)
	R M CLEGG KIRK	W R I T E I N
COUNTY		
CLARENDON	1,565	1
LEE	3,572	0
SUMTER	8,988	6
WILLIAMSBURG	5,969	0
DISTRICT TOTALS	20,094	7

DISTRICT NO 005	SOLICITOR	
	(D)	(W)
	J A N D E R S C	W R I T E I N
KERSHAW	6,559	10
RICHLAND	33,942	17
DISTRICT TOTALS	40,501	27

SOUTH CAROLINA
 VOTES CAST IN GENERAL ELECTION
 HELD IN SOUTH CAROLINA NOVEMBER 5, 1974

DISTRICT NO 006	SOLICITOR	
	(D)	(W)
	W H I L L I A M R	W R I T F I N
COUNTY		
CHESTER	5,110	1
FAIRFIELD	0	0
LANCASTER	7,826	9
DISTRICT TOTALS	12,936	10

DISTRICT NO 012	SOLICITOR	
	(D)	(W)
	K S E N N E T H	W R I T E I N
	S U M M E R F O R D	
FLORENCE	17,185	0
MARION	4,938	6
DISTRICT TOTALS	22,123	6

SOUTH CAROLINA
 VOTES CAST IN GENERAL ELECTION
 HELD IN SOUTH CAROLINA NOVEMBER 5, 1974

DISTRICT NO 013	SOLICITOR		
	(D) L P A P R T Y R R S O N	(R) W W I L L I A M S W J R	(W) W R I T E I N
COUNTY			
GREENVILLE	18,252	25,060	53
PICKENS	5,411	5,492	0
DISTRICT TOTALS	23,663	30,552	53

DISTRICT NO 015	SOLICITOR
	(D) J L O N G M
GEORGETOWN	6,175
HORRY	13,879
DISTRICT TOTALS	20,054

ABBEVILLE COUNTY
 VOTES CAST IN GENERAL ELECTION
 HELD IN SOUTH CAROLINA NOVEMBER 5, 1974

	GOVERNOR			LIEUTENANT GOVERNOR			SECRETARY OF STATE			STATE TREASURER		ATTORNEY GENERAL		
	(D) BRYAN	(R) EDWARDS	(I) JENNINGS	(D) HARVEY	(R) CARROLL	(I) DONALD	(O) FRANK	(R) FULTON	(I) CANADY	(D) PATTERSON	(I) DAVID	(D) MCNEED	(R) POWER	(I) PRINCE
PRECINCTS														
ABBEVILLE NO. 1	436	162	5	369	239	1	493	96	5	552	117	413	187	2
ABBEVILLE NO. 2	372	72	1	322	105	1	359	44	5	384	7	343	78	2
ABBEVILLE NO. 3	181	44	6	158	67	1	179	29	6	201	7	167	58	2
ABBEVILLE NO. 4	315	57	8	276	96	1	333	33	6	345	7	305	66	4
ABBEVILLE MILL	113	13	1	106	16	1	104	11	1	113	3	105	25	3
ANTREVILLE	143	30	6	136	51	1	160	15	1	183	3	157	25	3
BROADMOUTH	36	21	1	31	29	0	43	14	0	51	3	39	19	2
CALHOUN FALLS 1	358	93	13	335	98	4	374	45	5	431	4	350	73	10
CALHOUN FALLS 2	163	20	1	156	19	1	160	9	0	170	2	156	14	0
CENTRAL	55	4	0	48	8	0	53	2	0	54	2	46	9	0
COLD SPRINGS	118	23	3	103	37	3	125	11	3	135	3	106	31	4
DONALDS	179	65	0	140	43	3	182	41	2	192	2	167	67	4
DUE WEST	236	117	4	208	162	0	260	64	2	321	0	284	74	0
HAMPTON	10	11	0	8	17	0	12	9	0	16	0	13	4	0
HILLVILLE	44	11	0	36	17	0	42	9	2	46	0	33	19	0
HILLS STORE	203	53	2	151	101	1	209	30	2	209	30	183	58	1
KEOHEE	97	10	0	89	18	0	96	8	1	101	1	91	16	1
LEVEL LAND	59	11	4	61	13	2	69	4	2	70	2	66	8	2
LOWNDESVILLE 1	58	7	2	47	16	0	54	5	3	61	1	53	8	2
LOWNDESVILLE 2	54	7	2	54	10	0	59	1	1	61	1	59	5	0
LEBANON	151	42	2	124	65	0	157	23	6	176	3	141	41	0
MOUNTAIN VIEW	106	9	0	81	33	0	92	15	0	110	1	90	23	0
ROCK SPRINGS	64	7	0	49	22	0	65	5	0	68	0	58	11	0
WATTS	26	9	0	22	13	0	27	4	0	32	0	24	10	0
ABSENTEE	0	0	0	0	0	0	0	0	0	0	0	0	0	0
COUNTY TOTALS	3,597	891	61	3,110	1,286	22	3,727	522	55	4,082	108	3,449	916	90

ABBEVILLE COUNTY
 VOTES CAST IN GENERAL ELECTION
 HELD IN SOUTH CAROLINA NOVEMBER 5, 1974

	COMPTROLLER GENERAL			STATE SUPT. OF EDUCATION		ADJUTANT GENERAL			COMMISSIONER OF AGRICULTURE			U.S. SENATE		
	(D) HENRYS	(R) CRDOUT ROBERT E	(I) JOLLY LANIER	(D) CYRIL B	(I) HOUGH ELIZABETH	(D) ROBERT L	(R) DUPPRE PAUL	(I) DILLINGHAM C	(D) HARRISON WILLIAM L	(R) GAUL BRUCE L	(I) KEMERLIN J	(D) HOLLINGS FRANK F	(R) BUSH GEM	(I) HUGH HAROLD
PRECINCTS														
ABBEVILLE NO. 1	473	117	5	520	42	468	128	5	486	100	5	478	118	13
ABBEVILLE NO. 2	362	44	2	384	14	357	56	3	367	34	6	368	59	2
ABBEVILLE NO. 3	181	29	4	193	13	178	32	8	183	28	6	184	35	2
ABBEVILLE NO. 4	316	41	4	335	18	315	42	5	322	29	7	329	34	2
ABBEVILLE MILL	105	9	3	113	2	109	11	1	110	8	7	113	9	2
ANTREVILLE	167	16	1	175	10	165	19	2	178	8	3	179	12	2
BROADMOUTH	41	18	2	47	8	46	11	2	45	13	3	43	9	2
CALHOUN FALLS 1	375	45	8	392	29	369	55	8	382	42	6	384	60	1
CALHOUN FALLS 2	156	10	1	156	7	157	10	0	159	5	0	164	9	1
CENTRAL	52	4	0	54	1	49	4	4	54	1	0	49	5	0
COLD SPRINGS	120	16	4	128	11	127	12	0	123	10	6	124	14	5
DONALDS	192	35	1	199	17	191	38	0	196	30	1	169	58	2
DUE WEST	271	76	3	301	28	259	85	3	280	57	4	262	91	6
HAMPTON	14	2	0	16	0	12	3	0	13	3	0	13	4	0
HILLVILLE	41	8	0	44	6	43	9	1	47	6	1	40	13	1
HALLS STORE	204	36	5	211	19	201	37	4	206	26	2	198	42	4
KEOWEE	94	11	1	93	6	98	6	1	101	6	2	96	10	0
LEVEL LAND	66	7	3	67	4	63	10	2	69	5	2	67	6	0
LOWNESVILLE 1	53	5	2	57	2	58	5	1	57	4	0	53	6	0
LOWNESVILLE 2	55	5	2	53	2	59	5	1	59	4	0	62	6	0
LEBANON	164	18	0	165	14	150	32	4	162	20	4	148	37	4
MOUNTAIN VIEW	93	14	0	104	7	101	13	0	105	9	3	100	13	1
ROCK SPRINGS	63	5	3	63	4	65	5	1	65	3	0	65	5	0
WATTS	27	6	0	28	4	29	4	0	30	4	0	26	8	0
ABSENTEE	0	0	0	0	0	0	0	0	0	0	0	0	0	0
COUNTY TOTALS	3,690	578	61	3,894	269	3,669	629	58	3,799	453	56	3,714	662	75

ABBEVILLE COUNTY
 VOTES CAST IN GENERAL ELECTION
 HELD IN SOUTH CAROLINA NOVEMBER 5, 1974

	REP. IN CONGRESS		HOUSE OF REPRESENTATIVES			PRO-BATE JUDGE	COUNTY AUDITOR	COUNTY TREAS.	COUNTY COUNCIL		
	DIST NO. 003		DIST NO. 011			(D) BESSIE LEE	(D) JASPER DAVIS	(D) IRAWILLIAMS	(D) SAM FERGUSON	(D) PEELEE CLARENCE	(D) EARL PUTNAM
	(D) BUTLER DERRICK	(R) PARKER MARKSHALL	(D) CHARLES POWELL	(W) WINSNIPES	(W) BROCK RHETT						
PRECINCTS											
ABBEVILLE NO. 1	419	190	508	39	47	593	585	586	583	580	570
ABBEVILLE NO. 2	346	86	374	39	18	419	411	408	392	389	393
ABBEVILLE NO. 3	170	54	198	17	9	228	224	224	222	219	215
ABBEVILLE NO. 4	304	58	303	25	39	366	365	362	353	359	351
ABBEVILLE MILL	105	15	108	3	8	114	117	118	114	119	115
ANTREVILLE	139	42	151	9	28	189	190	190	190	185	186
BROADMOUTH	39	20	40	7	11	59	60	58	55	57	58
CALHOUN FALLS 1	352	91	139	236	39	430	428	433	418	412	418
CALHOUN FALLS 2	143	66	66	110	7	138	141	141	134	130	138
CENTRAL	49	7	53	3	1	55	55	55	54	51	54
COLD SPRINGS	117	24	117	10	15	143	143	143	143	141	143
DONALDS	159	73	115	34	85	220	228	221	213	209	217
DUE WEST	240	126	242	48	72	362	358	358	348	345	348
HAMPTON	8	9	11	3	5	17	18	19	18	18	18
HILLVILLE	35	10	29	13	12	55	56	56	55	55	55
HALLS STORE	185	55	183	56	8	230	232	333	229	227	229
KEOWEE	91	16	60	16	21	98	102	102	94	92	98
LEVEL LAND	63	10	58	8	8	74	76	76	76	76	76
LOWNOESVILLE 1	49	15	38	18	13	66	66	66	66	67	63
LOWNOESVILLE 2	55	8	50	5	9	63	63	62	62	61	60
LEBANON	139	52	150	14	23	186	190	189	189	186	184
MOUNTAIN VIEW	91	23	93	17	5	112	112	112	111	108	109
ROCK SPRINGS	58	13	49	15	7	68	70	70	68	69	69
WATTS	24	11	23	9	0	32	32	32	30	27	31
ABSENTEE	0	0	0	0	0	0	0	0	0	0	0
COUNTY TOTALS	3,380	1,035	3,158	754	491	4,317	4,322	4,414	4,218	4,182	4,198

AIKEN COUNTY
 VOTES CAST IN GENERAL ELECTION
 HELD IN SOUTH CAROLINA NOVEMBER 5, 1974

	GOVERNOR			LIEUTENANT GOVERNOR			SECRETARY OF STATE			STATE TREASURER		ATTORNEY GENERAL		
	(D) BRYAN	(R) EDWARDS	(I) JEFFERSON	(D) HARVEY	(R) CARROLL	(I) COLE	(D) FRANK	(R) CLINE	(I) CANADY	(D) GRAVEL	(I) COLE	(D) MCCLEOD	(R) POWELL	(I) RUFFINCE
AIKEN NO. 1	237	364	11	277	367	7	368	265	12	451	90	313	323	12
AIKEN NO. 2	285	71	5	288	56	2	310	29	3	311	15	298	46	12
AIKEN NO. 3	302	379	11	325	350	6	371	279	16	420	77	344	319	13
AIKEN NO. 4	532	39	7	532	39	7	526	28	6	340	116	531	425	15
AIKEN NO. 5	477	47	0	479	47	0	362	43	7	324	116	379	433	13
AIKEN NO. 6	375	682	13	302	656	14	402	520	34	244	171	329	614	13
BATH NO. 7	252	97	3	252	97	3	281	58	6	277	45	255	84	7
BEECH ISLAND 8	361	173	10	372	141	14	370	127	24	400	51	365	144	17
BELVEDERE NO 9A	222	187	4	232	175	3	239	142	14	266	46	232	170	4
CAROLINA HTS 10	137	37	0	132	33	1	133	25	8	133	21	128	37	4
CHINA SPRGS 11	119	82	0	119	82	0	182	64	8	202	19	175	68	4
CLEARWATER 12	375	292	20	417	236	19	425	198	33	446	135	372	261	33
COLLEGE ACRES 13	127	299	8	167	253	9	206	192	19	263	68	167	241	7
EUREKA NO. 14	46	16	5	47	17	6	50	13	0	52	5	50	87	0
GLOVERVILLE 15	212	244	5	216	177	7	224	66	9	238	5	208	14	4
GRANITEVILLE 16	525	244	17	535	212	23	568	191	24	585	110	547	209	25
JACKSON NO. 17	255	260	7	278	223	13	291	151	24	290	102	267	226	6
LANGLEY NO. 18	269	106	1	255	92	14	274	64	22	279	52	265	92	4
LYNWOOD NO. 19	125	100	3	134	87	5	141	73	8	146	33	137	87	5
MILLBROOK 20	409	866	22	478	785	25	584	595	68	765	272	507	726	40
MONETTA NO. 21	110	90	2	102	97	5	120	75	9	133	16	103	97	3
MONTMORENCI 22	127	64	2	118	55	4	139	75	6	151	22	138	38	4
NEW ELLENTON 23	353	284	14	391	250	12	391	227	29	448	88	375	262	14
NEW HOLLAND 24	67	48	7	68	50	2	77	35	6	94	15	69	45	4
N AUGUSTA 25	370	306	9	389	267	18	403	221	31	425	111	383	252	23
N AUGUSTA 26	348	268	7	362	231	11	371	197	28	406	83	354	220	17
N AUGUSTA 27	357	357	7	377	303	12	377	262	28	292	67	292	300	13
N AUGUSTA 28	195	382	13	203	371	10	226	316	26	291	108	210	344	11
N AUGUSTA 29	351	423	12	377	378	23	395	335	34	463	109	379	371	16
OAK GROVE 30	37	34	0	39	33	0	45	25	1	50	11	42	28	1
PERRY NO. 31	86	54	3	84	54	3	99	37	4	104	15	89	56	3
SALLEY NO. 32	197	58	5	205	51	4	229	109	8	224	19	193	49	6
SHAW'S FORK 33	182	163	3	190	146	7	227	109	10	253	47	209	167	6
SHILOH NO. 34	116	116	6	116	104	5	141	47	10	154	29	122	167	7
SIX POINTS 35	272	395	3	329	326	5	378	247	23	492	75	364	283	8
TABERNACLE 36	46	32	5	55	20	1	55	19	3	58	6	51	25	8
TALATHA NO. 37	227	94	5	232	84	9	249	65	10	263	26	235	76	1
VAULCLUSE NO. 38	94	36	2	93	36	2	97	31	0	108	7	102	36	0
WAGENER NO. 39	372	198	26	386	182	9	439	178	61	463	49	400	157	7
WARDS NO. 40	63	38	5	63	38	5	81	64	1	87	13	66	36	0
WARRENVILLE 41	210	164	7	223	147	10	227	132	22	257	72	224	138	14
WHITE POND 42	47	39	1	45	32	1	49	28	5	53	8	47	29	2
WINDSOR NO. 43	63	54	3	63	43	2	74	39	0	87	53	78	40	1
BELVEDERE NO. 9B	133	239	8	169	196	7	195	107	6	213	83	165	194	16
BELVEDERE NO. 9C	244	429	5	244	202	2	260	177	14	190	43	400	206	6
SIX POINTS 35A	160	49	2	165	39	1	168	32	15	179	15	168	37	4
SEVENTEE	54	77	2	63	77	2	78	48	10	85	27	70	61	4
COUNTY TOTALS	10,161	9,141	448	10,889	8,222	138	11,536	6,454	672	13,226	2,769	10,950	7,773	46

AIKEN COUNTY
 VOTES CAST IN GENERAL ELECTION
 HELD IN SOUTH CAROLINA NOVEMBER 5, 1974

PRECINCTS	COMPTROLLER GENERAL			STATE SUPT. OF EDUCATION		ADJUTANT GENERAL			COMMISSIONER OF AGRICULTURE			U.S. SENATE		
	(D)	(R)	(I)	(D)	(I)	(D)	(R)	(I)	(D)	(R)	(I)	(D)	(R)	(I)
	HENRYS	ROBERTS	JOLLY	CYRIL B	ELIZABETH	MCGRADY	DUPRE PAUL	DILLINGHAM	HARRISON	GAUCHE	KEMMERLIN	HOLLINGS	BUSH GEMES	HOUGH
AIKEN NO. 1	326	283	25	471	89	320	295	23	336	274	20	389	221	17
AIKEN NO. 2	296	40	3	320	20	290	47	2	301	38	3	299	370	2
AIKEN NO. 3	338	308	24	447	19	342	311	16	344	307	22	381	260	1
AIKEN NO. 4	532	52	9	522	52	527	77	4	525	25	4	351	199	2
AIKEN NO. 5	400	373	28	540	139	400	373	22	431	341	27	440	327	17
AIKEN NO. 6	384	537	31	560	201	361	565	24	382	535	23	444	481	20
BATH NO. 7	266	67	11	289	37	260	71	15	269	62	9	272	61	1
BEECH ISLAND 8	367	137	20	398	62	350	139	25	367	124	23	380	124	15
BELEVEDERE NO 9A	220	163	16	256	24	217	169	13	232	157	3	253	129	13
CAROLINA HTS 10	128	30	0	136	24	128	178	5	132	29	1	131	25	4
CHINA SPRGS 11	180	59	4	212	21	178	60	5	185	54	3	179	53	7
CLEARWATER 12	396	222	44	478	128	377	240	42	395	213	42	442	172	27
COLLEGE ACRES 13	185	210	20	280	71	173	227	14	197	200	15	206	190	12
EUREKA NO. 14	49	15	0	56	36	48	15	1	49	15	0	50	14	0
GLOVERVILLE 15	221	71	9	242	36	215	72	8	219	71	8	222	65	4
GRANITEVILLE 16	559	187	42	626	97	528	205	32	513	206	39	521	182	25
JACKSON NO. 17	269	210	31	307	104	271	212	24	288	194	28	288	189	17
LANGLEY NO. 18	273	75	14	298	44	272	76	14	261	84	13	277	64	9
LYNWOOD NO. 19	134	84	3	157	38	138	81	8	140	74	8	141	73	3
MILLBROOK 20	539	639	72	793	291	524	669	52	569	600	54	671	552	38
MONETTA NO. 21	120	79	4	130	24	111	84	4	131	66	6	121	78	3
MONTMORENCY 22	135	38	4	159	23	130	43	3	139	30	7	146	23	6
NEW ELLENTON 23	400	223	27	457	93	373	250	19	411	215	21	403	210	26
NEW HOLLAND 24	75	38	2	84	29	69	42	3	82	33	2	67	41	5
N AUGUSTA 25	388	229	38	441	116	358	258	8	388	218	35	444	201	12
N AUGUSTA 26	349	204	38	416	92	335	249	29	350	210	37	397	186	1
N AUGUSTA 27	211	243	43	258	125	201	301	22	209	266	36	279	241	12
N AUGUSTA 28	208	321	42	304	117	189	301	22	206	517	30	283	279	8
N AUGUSTA 29	367	348	45	484	110	352	377	26	376	338	39	437	290	21
OAK GROVE 30	28	44	1	52	12	40	31	0	45	26	0	40	30	1
PERRY NO. 31	87	49	8	114	17	87	50	7	95	38	8	99	32	3
SALLEY NO. 32	209	38	18	216	34	205	47	10	223	37	4	207	43	4
SHAWNS FORK 33	208	119	7	274	31	224	126	6	223	106	13	206	107	14
SHILOH NO. 34	136	78	7	168	31	124	88	7	139	72	7	137	72	6
SIX POINTS 35	362	268	17	482	97	363	278	11	357	264	15	391	209	20
TABERNACLE 36	53	22	5	58	8	53	24	0	57	20	0	50	24	0
TALATHA NO. 37	238	75	8	264	29	236	73	8	247	69	5	243	65	9
VAUCLUSE NO. 38	497	119	8	118	106	98	24	4	247	24	4	102	63	3
WAGNER NO. 39	431	122	8	459	68	396	153	9	434	116	7	425	123	3
WARDS NO. 40	70	32	1	71	14	65	31	2	70	29	0	66	28	0
WARRENVILLE 41	231	131	19	279	57	220	131	23	238	122	14	254	101	24
WHITE POND 42	50	25	4	59	5	46	31	1	46	28	2	58	23	2
WINDSOR NO. 43	80	35	3	94	7	78	38	3	82	30	6	78	24	4
BELEVEDERE NO. 9B	166	181	20	185	43	139	198	17	165	167	21	207	148	13
BELEVEDERE NO. 9C	239	133	32	256	87	238	196	20	247	179	24	300	148	9
SIX POINTS 35A	167	34	5	184	16	160	69	5	169	43	3	165	31	5
ABSENTEE	81	45	5	87	33	69	59	5	76	31	12	100	41	2
COUNTY TOTALS	11,244	6,964	809	13,671	2,931	10,871	7,428	639	11,440	6,697	694	12,236	6,068	498

AIKEN COUNTY
 VOTES CAST IN GENERAL ELECTION
 HELD IN SOUTH CAROLINA NOVEMBER 5, 1974

PRECINCTS	REP. IN CONGRESS		HOUSE OF REPRESENTATIVES									
	DIST NO. 003		DIST NO. 082	DIST NO. 083		DIST NO. 084		DIST NO. 085		DIST NO. 086		
	(D)	(R)	(D)	(D)	(R)	(D)	(R)	(D)	(R)	(D)	(R)	
	BUTLER DEERICK	MARSHALL PARKER	WILLIAMS REEF	GEORGE SWEETING	COLLINS CULLIN	MCGOWAN D	GODDARD H	IRRENE K	RUDNICK K	CAMARSHALL C	BUSSON M	WAINSBURN G
AIKEN NO. 1	308	324	0	0	0	0	0	273	379	0	0	
AIKEN NO. 2	298	51	0	0	0	0	0	293	66	0	0	
AIKEN NO. 3	329	328	0	0	0	0	0	340	351	0	0	
AIKEN NO. 4	525	25	0	0	0	0	0	334	29	0	0	
AIKEN NO. 5	400	388	0	0	0	0	0	363	449	0	0	
AIKEN NO. 6	368	585	0	0	0	0	0	321	651	0	0	
BATH NO. 7	259	89	0	0	0	0	258	8	0	0		
BEECH ISLAND 8	371	152	0	0	0	0	292	203	0	34		
BELVEDERE NO 9A	224	184	0	149	263	0	0	0	0	0	0	
CAROLINA HTS 10	128	34	0	94	19	0	0	0	0	0	0	
CHINA SPRGS 11	173	22	22	0	0	0	0	0	0	0	0	
CLEARWATER 12	361	297	0	0	0	0	0	0	0	0	0	
COLLEGE ACRES 13	179	230	0	0	0	0	0	0	0	215	210	
EUREKA NO. 14	52	11	55	0	0	0	0	0	0	0	0	
GLOVERVILLE 15	211	81	0	0	0	0	0	0	0	0	0	
GRANITEVILLE 16	533	219	124	16	1	227	192	0	0	0	0	
JACKSON NO. 17	263	222	0	0	0	0	0	0	0	0	186	
LANGLEY NO. 18	248	110	0	0	0	0	0	0	0	0	0	
LYNWOOD NO. 19	124	103	0	0	0	0	280	102	0	0	0	
MILBROOK 20	717	75	0	0	0	0	125	98	0	0	0	
MONETTA NO. 21	112	87	150	0	0	0	0	38	61	15	13	
MONTMORENCI 22	129	49	0	0	0	0	0	0	0	0	0	
NEW ELLENTON 23	375	268	0	0	0	0	0	37	11	114	237	
NEW HOLLAND 24	69	46	0	0	0	0	0	0	0	41	23	
N AUGUSTA 25	428	243	0	0	0	0	0	0	0	10	0	
N AUGUSTA 26	378	228	0	311	366	0	0	0	0	0	0	
N AUGUSTA 27	244	293	0	278	333	0	0	0	0	0	0	
N AUGUSTA 28	254	291	0	148	407	0	0	0	0	0	0	
N AUGUSTA 29	331	351	0	113	471	0	0	0	0	0	0	
OAK GROVE 30	394	366	0	268	506	0	0	0	0	0	0	
PERRY NO. 31	41	32	23	0	0	0	0	0	0	32	29	
SALLEY NO. 32	77	56	0	0	0	0	0	0	0	1	29	
SHAMS FORK 33	201	26	0	0	0	0	0	0	0	22	30	
SHILOH NO. 34	207	125	0	0	0	0	0	0	0	178	70	
SIX POINTS 35	115	102	144	0	0	0	0	64	31	27	11	
TABERNACLE 36	320	311	24	0	0	0	0	10	32	0	0	
TALATHA NO. 37	69	28	0	0	0	0	0	0	0	6	17	
VAUCLUSE NO. 38	227	93	0	0	0	0	0	0	0	257	0	
WAGENER NO. 39	98	30	123	0	0	0	0	0	0	0	0	
WARDS NO. 40	381	171	0	0	0	0	0	0	0	49	71	
WARRENVILLE 41	70	26	79	0	0	0	0	0	0	0	0	
WHITE POND 42	215	169	0	0	0	220	119	16	13	4	7	
WINDSOR NO. 43	51	27	0	0	0	0	0	0	0	59	25	
BELVEDERE NO 9B	78	36	0	0	0	0	0	0	0	98	23	
BELVEDERE NO 9C	146	208	0	103	275	0	0	0	0	0	0	
SIX POINTS 35A	279	179	0	187	280	0	0	0	0	0	0	
ABSENTEE	167	36	42	0	20	2	0	128	43	0	8	
	74	57	0	13	0	0	7	35	35	16	0	
COUNTY TOTALS	11,087	7	993	1,677	2,973	2,262	1,182	3,108	3,007	2,933	89	

AIKEN COUNTY
 VOTES CAST IN GENERAL ELECTION
 HELD IN SOUTH CAROLINA NOVEMBER 5, 1974

PRECINCTS	COUNTY COMMISSIONERS									
	DIST NO. 001		DIST NO. 002		DIST NO. 003		DIST NO. 004		DIST NO. 005	
	(D) FORREY L	(R) JOHNSON P R I C E	(D) C O L M B U S	(R) E D W A R D M E R	(D) L A V I S	(R) M U R P H Y J	(D) L U C A S	(R) W A R R N E R H	(D) C H A R L E S W	(R) R O B E R T M
AIKEN NO. 1	349	295	299	329	252	364	225	397	237	404
AIKEN NO. 2	305	45	287	53	281	62	269	79	282	62
AIKEN NO. 3	385	299	341	327	295	367	276	387	295	375
AIKEN NO. 4	535	21	536	21	533	23	533	23	533	22
AIKEN NO. 5	421	382	387	408	332	457	307	486	361	446
AIKEN NO. 6	376	593	365	590	287	653	286	658	293	666
BATH NO. 7	269	75	270	75	283	69	266	82	275	69
BEECH ISLAND 8	355	181	359	174	336	184	340	188	343	186
BELVEDERE NO 9A	181	210	205	207	182	200	176	208	189	197
CAROLINA HTS 10	127	39	129	34	112	42	120	41	114	44
CHINA SPRGS 11	200	47	182	59	175	64	169	75	187	59
CLEARWATER 12	382	274	395	268	339	323	347	295	418	244
COLLEGE ACRES 13	224	202	181	229	162	248	141	270	172	246
EUREKA NO. 14	47	16	47	17	42	22	41	23	47	17
GLOVERVILLE 15	232	63	225	71	221	77	212	81	249	51
GRANITEVILLE 16	526	243	558	208	504	266	470	291	523	249
JACKSON NO. 17	274	238	268	239	267	231	272	228	265	236
LANGLEY NO. 18	270	92	276	88	305	65	260	98	294	76
LYNWOOD NO. 19	144	79	132	90	149	77	115	106	134	90
MILLBROOK 20	611	675	549	718	482	768	469	839	508	756
MONETTA NO. 21	131	70	104	95	99	100	109	92	112	85
MONTMORENCI 22	147	37	134	49	124	51	102	77	130	48
NEW ELLENTON 23	405	242	364	276	364	277	399	263	380	262
NEW HOLLAND 24	55	60	58	56	63	51	62	55	57	56
N AUGUSTA 25	335	322	392	266	358	287	346	296	368	280
N AUGUSTA 26	300	298	350	250	322	267	330	254	326	257
N AUGUSTA 27	154	382	227	308	158	349	157	352	165	343
N AUGUSTA 28	150	427	213	364	153	407	161	406	156	408
N AUGUSTA 29	301	455	374	382	343	399	333	415	336	410
OAK GROVE 30	64	58	39	32	37	35	32	39	39	33
PERRY NO. 31	74	61	78	58	78	54	68	75	81	57
SALLEY NO. 32	199	58	180	73	190	61	171	85	193	62
SHAWS FORK 33	247	96	206	135	201	142	169	175	203	138
SHILOH NO. 34	144	82	115	110	108	114	169	124	118	102
SIX POINTS 35	386	280	332	320	317	333	278	371	304	350
TABERNACLE 36	53	26	47	31	47	30	33	45	45	32
TALATHA NO. 37	242	78	235	86	237	84	227	96	239	79
TRICLOSE NO. 38	102	29	100	30	102	28	90	38	102	29
GENER NO. 39	362	184	367	171	367	170	345	215	360	185
ROS NO. 40	73	26	68	31	66	34	62	36	68	30
GREENVILLE 41	264	115	244	136	246	135	223	157	248	141
WHITE POND 42	51	32	44	35	49	31	41	40	47	31
WINDSOR NO. 43	78	38	77	39	72	44	56	60	71	44
BELVEDERE NO 9B	116	252	142	230	123	242	138	228	140	224
BELVEDERE NO 9C	206	227	223	202	202	242	194	252	201	244
SIX POINTS 35A	185	29	170	41	166	43	153	54	163	43
ABSENTEE	65	86	57	75	59	70	54	76	59	72
COUNTY TOTALS	11,072	8,121	10,942	8,107	10,193	8,640	9,706	9,222	10,429	8,539

ALLENDALE COUNTY
 VOTES CAST IN GENERAL ELECTION
 HELD IN SOUTH CAROLINA NOVEMBER 5, 1974

	GOVERNOR			LIEUTENANT GOVERNOR			SECRETARY OF STATE			STATE TREASURER		ATTORNEY GENERAL							
	(D)	(R)	(I)	(D)	(R)	(I)	(D)	(R)	(I)	(D)	(I)	(D)	(R)	(I)					
	B D R Y A N	J E O W A R D S	J E N N I N G S	B H A R V E Y	C A R R O L L	D O N A L D	O T H R O N T O N	F L T O N V	C L I N K S C A L E S S E R	C A N A D Y	G R A D Y L	P A T T E R S O N J R	D A V I D J	D A N I E L	M C L E O D	C K E N N E T H	P R I N C E	R U F U S	
PRECINCTS																			
ALLENDALE A-L	496	265	21	590	96	18	601	83	17	608	14	590	113	11					
ALLENDALE M-Z	342	222	8	447	107	3	458	68	12	470	19	446	99	2					
APPLETON	23	32	0	30	15	0	26	18	0	25	3	29	18	7					
BALDOC	11	11	0	29	15	1	29	5	1	29	1	29	7	7					
FAIRFAX	357	263	5	481	120	12	467	93	10	491	30	453	127	20					
UNION	35	38	0	49	20	1	52	19	1	51	1	47	14	5					
MARTIN	151	36	1	147	21	1	156	19	0	154	3	153	14	5					
SYCAMORE	102	38	1	124	8	1	122	10	0	125	0	124	5	0					
ULMERS	98	77	5	145	25	3	138	21	2	142	7	132	34	0					
ABSENTEE	0	0	0	0	0	0	0	0	0	0	0	0	0	0					
COUNTY TOTALS	1,629	982	42	2,042	417	40	2,049	326	43	2,095	78	2,004	437	23					

ALLENDALE COUNTY
 VOTES CAST IN GENERAL ELECTION
 HELD IN SOUTH CAROLINA NOVEMBER 5, 1974

	COMPTROLLER GENERAL			STATE SUPT. OF EDUCATION		ADJUTANT GENERAL			COMMISSIONER OF AGRICULTURE			U.S. SENATE		
	(D) HENRY	(R) ROBERT E	(I) JOLLY LANIER	(D) BUSBY CRILEB	(I) HOUGH ELIZABETH	(D) MCRAOY ROBERT L	(R) DUPRE PAUL	(I) DILLINGHAM C	(D) HARRISON WILLIAM L	(R) GRAUSE BRUCE L	(I) KEMMERLIN FRED R	(D) HOLLINGS ERNEST F	(R) BUSBY GEMEN	(I) HAROLD H
ALLENDALE A-L	615	89	7	644	24	576	116	10	607	84	11	606	106	9
ALLENDALE M-Z	467	70	0	490	14	445	93	2	464	72	5	454	90	4
APPLETON	28	16	0	30	0	25	17	1	30	15	0	27	20	1
BALDOC	28	8	0	28	1	28	5	1	27	5	0	27	7	1
FAIRFAX	483	99	5	510	19	442	134	5	486	91	6	476	109	7
UNION	50	17	0	52	1	43	26	0	52	15	0	53	16	1
MARTIN	154	10	0	154	0	153	11	1	154	11	0	154	18	2
SYCAMORE	125	15	0	130	0	126	7	0	126	4	0	124	27	0
ULMERS	141	24	0	144	5	136	30	3	142	24	0	141	0	0
ABSENTEE	0	0	0	0	0	0	0	0	0	0	0	0	0	0
COUNTY TOTALS	2,091	338	18	2,182	69	1,969	439	23	2,088	321	26	2,062	396	26

ALLENDALE COUNTY
 VOTES CAST IN GENERAL ELECTION
 HELD IN SOUTH CAROLINA NOVEMBER 5, 1974

PRECINCTS	REPRESENTATIVE IN CONGRESS			HOUSE OF REPRESENTATIVES			PRO- BATE JUDGE	CLERK OF COURT	SHERIFF	CORNER
	DIST NO. 002			DIST NO. 092			(D) C R E E V E S C A R R O L L E	(D) O L A N T H E L	(D) H E R B E R Y C R O S B Y	(D) D C S M I T H
	(D) P E R R Y J M A T T H E S	(R) F L O Y D S P E N C E	(I) P A U L P R O V E A U X	(D) W I L I A M D H O A D	(ID) D O N R C O L E	(U) G E O R G E R S O N				
ALLENDALE A-L	543	289	520	413	129	414	619	620	614	617
ALLENDALE M-Z	356	238	201	332	003	239	453	461	455	457
APPLETON	25	27	015	37	000	19	49	43	49	45
BALDOC	24	11	015	22	003	18	33	33	33	34
FAIRFAX	349	258	501	475	201	128	557	561	565	556
UNION	18	49	010	71	110	0	73	73	73	73
MARTIN	174	27	010	62	110	132	104	107	104	103
SYCAMORE	94	45	010	116	110	17	116	116	116	116
ULMERS	84	93	010	93	130	73	147	148	154	146
ABSENTEE	0	0	0	0	0	0	0	0	0	0
COUNTY TOTALS	1,667	1,037	15	1,621	59	1,040	2,151	2,162	2,163	2,147

ALLENDALE COUNTY
 VOTES CAST IN GENERAL ELECTION
 HELD IN SOUTH CAROLINA NOVEMBER 5, 1974

	COUNTY BOARD OF DIRECTORS							
	DIST NO. 002		DIST NO. 003		DIST NO. 004		DIST NO. 001	
	(D)	(U)	(D)	(W)	(D)	(W)	(D)	(D)
	W T H O M A S	J O H N S O N	C H A R L E S W I T	W B A S H I N G T O N	J O H N K I R K L A N D I I I	W R I T E I N	H E N R Y S L A P P E T T E	N O R M A N J R
PRECINCTS								
ALLENDALE A-L	0	0	0	0	0	0	585	584
ALLENDALE M-Z	0	0	0	0	0	0	436	446
APPLETON	0	0	42	17	0	0	0	0
BALDOC	0	0	24	15	0	0	0	0
FAIRFAX	523	78	0	0	0	0	0	0
UNION	0	0	0	0	35	37	0	0
MARTIN	0	0	72	141	0	0	0	0
SYCAMORE	0	0	0	0	116	12	0	0
ULMERS	0	0	0	0	136	41	0	0
ABSENTEE	0	0	0	0	0	0	0	0
COUNTY TOTALS	523	78	138	163	287	90	1,021	1,030

ANDERSON COUNTY
 VOTES CAST IN GENERAL ELECTION
 HELD IN SOUTH CAROLINA NOVEMBER 5, 1974

	GOVERNOR			LIEUTENANT GOVERNOR			SECRETARY OF STATE			STATE TREASURER		ATTORNEY GENERAL		
	(D) DORRIN BRYAN	(R) EDWARDS JAMES B	(I) L N NINGS	(D) H ARVEY BRYANTLEY	(R) C ARRROLL CARRROLL	(I) C O D E R	(D) T H O M A S FRANTON	(R) F U L T O N V S C A L E S S R	(I) C A N A D Y	(D) P A T T E R S O N J R	(I) D A V I D C O D E	(D) D A N I E L R	(R) P O W E L L C O K E N N E T H	(I) P R I N C E R U F U S
PRECINCTS														
ANDERSON WARD 1	577	745	10	489	820	2	877	368	12	990	51	772	546	4
ANDERSON WARD 2	319	361	13	288	399	3	434	204	10	614	36	390	272	8
ANDERSON WARD 3	636	272	8	613	324	10	674	643	6	667	35	656	220	8
ANDERSON WARD 4	636	125	9	388	114	10	426	355	6	663	10	416	442	8
ANDERSON WARD 5	317	319	14	319	70	10	349	355	6	349	8	327	52	8
ANDERSON WARD 6	272	67	1	261	70	8	293	229	2	301	8	275	48	8
ANDERSON WARD 7	389	356	9	346	400	8	541	173	10	614	24	477	266	8
ANDERSON WARD 8	245	324	7	211	362	0	373	171	8	425	23	303	263	8
APPLETON MILL	337	21	0	222	44	0	544	37	5	260	14	243	51	5
SARKERS CREEK	48	29	0	33	44	0	54	14	5	66	6	51	25	5
BELTON	698	437	17	573	560	10	810	272	15	887	35	725	381	16
BELTON MILL	95	29	1	92	32	2	102	15	0	103	3	95	27	0
BISHOPS BRANCH	22	25	0	26	22	0	30	13	2	35	1	27	18	0
BOWLING GREEN	40	9	1	39	14	0	42	48	2	49	4	37	8	0
BROADWAY	150	94	2	139	116	3	182	98	8	202	19	160	80	4
BRUSHY CREEK	99	151	7	43	185	3	98	118	6	141	21	103	121	4
CEDAR GROVE	99	58	4	68	93	4	123	30	4	133	15	106	50	4
CENTERVILLE	472	542	0	364	577	7	692	183	26	823	60	585	738	16
CHIQUOLA MILL	174	16	0	152	39	0	180	7	6	183	3	172	108	0
CONCRETE	97	278	0	75	296	0	162	190	3	207	23	143	220	0
CORNER	24	7	0	24	7	0	26	5	0	26	5	26	5	0
CRAYTONVILLE	87	33	4	74	43	3	92	21	3	97	5	87	28	3
DENVER	39	41	1	32	48	0	52	24	0	68	5	47	34	0
EDGEWOOD	99	116	4	87	171	1	155	23	0	187	13	124	130	1
EQUINOX	128	29	0	116	41	1	126	14	2	142	4	111	26	0
FIVE FORKS	91	97	2	89	72	1	124	22	1	124	4	105	105	0
FLAT ROCK	190	130	6	161	164	1	233	85	3	249	23	206	112	0
FORK NO. 1	38	16	1	41	41	1	45	7	2	49	2	43	18	2
FORK NO. 2	42	27	1	43	29	1	54	16	2	57	4	49	18	2
FRIENDSHIP	53	35	0	51	36	0	58	24	6	62	10	55	28	0
GLUCK MILL	69	64	3	76	64	0	91	45	4	102	14	83	74	0
GREEN POND	102	86	0	90	97	0	136	45	5	155	18	118	62	0
GROCE SCHOOL	54	18	3	47	28	0	55	12	2	67	6	55	16	0
HALL	48	25	1	47	26	0	62	6	2	66	5	50	46	0
HAMMOND SCHOOL	62	70	6	75	63	0	100	29	5	108	1	80	46	0
HIGH POINT	77	46	0	69	60	0	90	9	1	99	1	83	10	0
HOME LAND PARK	482	174	1	457	202	3	543	91	1	273	43	483	159	1
HONEA PATH	574	232	13	482	328	6	633	138	16	695	42	568	230	0
HOPEWELL	80	125	5	75	132	3	113	83	2	136	10	91	106	0
IVA	265	120	4	220	157	0	302	60	4	331	10	283	28	0
JACKSON MILL	96	45	2	95	48	0	119	22	1	122	1	113	7	0
LAFRANCE	64	15	4	64	20	0	68	9	3	74	0	66	14	0
MCADAMS	35	4	0	23	9	0	36	2	0	37	0	32	6	0
MELTON	22	14	0	23	14	0	25	9	2	31	0	25	12	0
MOUNT TABOR	81	51	2	77	54	0	91	34	2	103	10	91	39	0
MOUNTAIN CREEK	99	66	3	84	74	0	110	40	4	122	4	104	52	0
MOUNTAIN VIEW	17	16	0	17	16	0	24	9	2	26	4	26	14	0
NEALS CREEK	392	187	3	217	196	2	358	98	7	380	20	362	114	0
ORR MILL	365	95	3	344	112	2	384	58	7	399	23	361	87	0
PELZER NO. 1	104	35	0	86	54	0	108	26	2	122	10	102	36	0
PELZER NO. 4	97	35	0	86	47	0	111	16	1	118	5	101	29	0
PENDLETON	439	287	10	393	326	10	499	187	1	578	23	438	23	0
PIEDMONT	121	62	1	100	90	1	140	35	5	159	23	137	43	0
PIERCETOWN	46	43	1	39	51	1	64	20	3	74	2	57	30	0

RIVERSIDE - TOX	35	20	3	2	30	3	38	14	4	30	7	25	2
ROCK MILL	97	79	0	28	99	0	121	44	2	124	6	60	0
ROCK SPRING	65	30	0	49	36	0	67	13	2	144	1	23	0
SANDY SPRINGS	83	102	1	81	100	3	121	54	3	132	15	89	3
SHIRLEYS STORE	104	44	2	86	59	4	116	20	3	117	11	108	1
SIMPSONVILLE	65	72	2	62	79	1	88	47	3	101	12	83	3
STARR	120	68	0	103	82	1	135	36	3	150	6	130	1
THREE E TWENTY	40	48	0	34	53	0	64	19	2	74	2	56	0
TONY CREEK	59	36	1	46	48	1	69	21	2	75	6	59	0
TOWNVILLE	65	30	1	53	42	0	71	16	0	81	0	33	0
WALKER - MC	39	55	4	39	55	1	37	33	7	68	1	47	0
WEST PELZER	180	67	4	138	47	2	196	37	7	212	9	179	4
WEST SAVANNAH	25	46	3	33	42	0	36	18	2	38	1	33	0
WHITE PLAINS	100	79	4	85	100	1	133	40	2	155	9	109	4
WILLIAMSTON	165	44	2	155	36	3	170	12	2	174	5	160	2
WMSTON MILL	582	300	1	480	39	7	659	163	1	718	48	608	1
WRIGHTS SCHOOL	167	40	3	131	72	0	172	22	0	186	2	164	3
ABSENTEE	0	0	0	0	0	0	0	0	0	0	0	37	0
COUNTY TOTALS	12,002	7,597	243	10,409	8,515	157	14,192	4,038	291	15,458	899	12,874	238

ANDERSON COUNTY
VOTES CAST IN GENERAL ELECTION
HELD IN SOUTH CAROLINA NOVEMBER 5, 1974

PRECINCTS	COMPTROLLER GENERAL			STATE SUPT. OF EDUCATION		ADJUTANT GENERAL			COMMISSIONER OF AGRICULTURE			U.S. SENATE		
	(D) HENRY	(R) ROBERT E	(I) JOLLY LANIER	(D) CURLER	(I) EIZABETH HOUGH	(D) ROBERT L	(R) J DUPLRE PAUL	(I) C DILLINGHAM	(D) WILLIAMSON	(R) BRUCE L	(I) KEMMERLIN JR	(D) FERNETT	(R) GIBBS	(I) HAROLD
ANDERSON WARD 1	744	489	16	958	117	858	426	0	799	434	12	919	352	10
ANDERSON WARD 2	484	262		484	79	400	238	13	431	212	15	465	214	10
ANDERSON WARD 3	694	201	11	669	51	658	156	37	667	166	19	704	132	17
ANDERSON WARD 4	417	62	9	447	23	417	61	7	414	62	7	448	62	8
ANDERSON WARD 5	333	42	7	346	18	330	45	6	334	38	5	355	29	4
ANDERSON WARD 6	291	31	7	301	13	291	33	8	304	24	5	301	30	11
ANDERSON WARD 7	483	335	9	592	46	508	218	9	507	221	4	563	179	9
ANDERSON WARD 8	340	210	3	409	49	342	206	4	353	183	4	407	159	3
APPLETON MILL	244	4	8	258	18	244	46	0	256	11	0	277	37	0
BARKERS CREEK	55	19	0	62	4	57	18	3	63	11	20	54	21	2
BELTON	779	304	21	881	79	745	341	21	812	278	0	818	304	19
BELTON MILL	98	26	0	108	2	101	15	2	102	19	0	112	9	1
BISHOPS BRANCH	14	6	1	37	0	30	8	2	30	10	1	33	14	0
BOWLING GREEN	39	6	1	47	0	38	8	0	47	6	1	44	6	0
BROADWAY	66	6	1	196	22	175	62	3	178	58	9	175	66	7
BRUSHY CREEK	105	117	6	135	53	105	66	6	122	94	9	99	126	6
CEDAR GROVE	118	35	5	122	21	119	31	6	123	36	1	113	42	9
CENTERVILLE	539	340	25	788	114	578	310	30	572	314	28	749	271	14
CHIQUOLA MILL	180	7	1	183	5	178	12	0	181	6	0	179	7	4
CONCRETE	167	187	1	208	33	159	201	8	178	176	3	178	188	6
CORNER	26	3	0	28	1	24	4	0	27	4	0	25	6	0
CRAYTONVILLE	99	20	2	98	12	99	19	3	92	24	3	91	25	4
DENVER	52	28	0	56	16	55	24	2	55	24	0	58	23	0
EDGEWOOD	118	115	2	173	72	143	109	2	133	117	3	158	100	2
EQUINOX	122	29	2	144	18	127	27	2	119	22	3	112	23	9
FIVE FORKS	252	82	8	340	32	252	23	5	236	79	6	242	75	6
FLAT ROCK	225	84	2	245	32	216	93	2	236	79	6	242	75	6
FORK NO. 1	42	10	6	46	6	46	6	6	47	6	2	45	7	3
FORK NO. 2	50	19	0	55	7	52	18	4	56	11	4	55	11	8
FRIENDSHIP	59	24	0	66	5	61	26	4	69	14	4	63	2	9
GLUCK HILL	109	94	3	94	8	94	8	3	97	18	3	98	19	2
GREEN POND	127	55	2	141	26	125	57	3	131	51	3	138	48	2
GROCE SCHOOL	66	6	5	65	8	65	7	1	67	6	3	60	10	2
HALL	58	9	3	66	5	62	5	2	60	8	0	54	2	1
HAMMOND SCHOOL	84	39	4	101	5	89	36	6	100	21	6	102	29	6
HIGH POINT	79	42	3	94	15	84	40	3	90	34	4	91	34	1
HOME LAND PARK	523	120	1	265	52	538	104	14	540	95	2	558	88	12
HONEA PATH	632	154	12	673	62	622	158	15	645	142	10	637	149	24
HOPEWELL	97	97	4	131	16	95	97	2	107	89	3	119	80	4
IVA	286	78	4	324	21	304	65	2	310	60	4	320	57	4
JACKSON MILL	112	27	8	124	8	114	26	2	120	18	0	121	18	1
LAFRANCE	73	8	0	69	0	70	8	1	68	9	2	71	3	0
MCADAMS	34	3	0	38	0	34	4	0	33	4	0	36	3	1
MELTON	30	3	1	31	4	30	7	0	33	5	4	30	6	0
MOUNT TABOR	93	31	2	124	14	97	29	0	114	42	4	110	20	1
MOUNTAIN CREEK	104	50	5	102	12	105	42	2	98	37	2	125	36	3
MOUNTAIN VIEW	27	2	3	27	3	25	7	2	28	7	2	27	3	3
NEALS CREEK	323	103	5	370	36	325	70	15	340	119	4	375	96	20
ORR MILL	372	67	9	394	24	367	70	7	377	65	6	399	49	5
PELZER NO. 1	117	19	4	118	15	105	22	2	113	18	0	110	26	6
PELZER NO. 4	114	15	1	119	5	107	21	0	116	10	0	108	23	3
PENDLETON	501	185	10	543	63	498	188	10	529	157	0	549	166	1
PIDMONT	146	34	2	154	9	149	27	3	149	27	2	149	32	3
PIERCETOWN	67	109	2	71	9	67	18	1	76	13	2	65	22	3

RIVERSIDE - TOX	33	15	6	38	7	34	14	4	32	15	4	34	14
ROCK MILL	26	46	0	139	10	119	43	5	128	40	3	129	46
ROCK SPRING	64	21	0	74	2	65	17	0	70	13	2	65	16
SANDY SPRINGS	105	69	0	130	25	113	59	3	118	59	5	133	48
SHIRLEYS STORE	111	25	0	124	12	115	24	3	117	26	3	117	25
SIMPSONVILLE	90	47	0	96	19	86	50	3	94	43	2	92	43
STARR	127	48	0	146	22	135	41	2	144	30	5	142	38
THREE & TWENTY	63	22	0	67	9	57	27	2	69	17	1	53	30
TONEY CREEK	61	27	0	78	5	68	20	2	76	13	3	53	16
TOWNVILLE	67	22	0	78	8	69	18	0	78	13	1	53	22
WALKER - MC	38	38	0	67	7	56	34	1	62	27	0	51	32
WEST PELZER	193	40	0	210	15	196	41	6	199	36	5	192	52
WEST SAVANNAH	36	19	0	36	6	37	20	0	39	17	0	35	20
WHITE PLAINS	125	52	0	136	23	127	47	2	142	36	3	127	42
WILLIAMSTON	167	16	0	709	68	640	186	18	672	154	17	682	164
WMSTON MILL	642	176	24	173	10	164	17	3	166	15	5	172	15
WRIGHTS SCHOOL	167	32	3	184	13	170	28	4	174	27	2	179	26
ABSENTEE	0	0	0	0	0	0	0	0	0	0	0	0	0
COUNTY TOTALS	13,381	5,156	328	14,992	1,610	13,727	4,770	317	14,143	4,548	311	14,695	4,247
													353

ANDERSON COUNTY
 VOTES CAST IN GENERAL ELECTION
 ELD IN SOUTH CAROLINA NOVEMBER 5, 1974

PRECINCTS	REP. IN CONGRESS	
	DIST NO. 003	
	(D) B U T L E R D E R R I C K	(R) M A R K E R P A R K E R
ANDERSON WARD 1	582	726
ANDERSON WARD 2	323	362
ANDERSON WARD 3	634	280
ANDERSON WARD 4	404	95
ANDERSON WARD 5	351	50
ANDERSON WARD 6	284	51
ANDERSON WARD 7	434	232
ANDERSON WARD 8	269	303
APPLETON MILL	233	68
BARKERS CREEK	45	32
BELTON	652	487
BELTON MILL	95	26
BISHOPS BRANCH	21	25
BOWLING GREEN	35	14
BROADWAY	162	82
BRUSHY CREEK	89	139
CEDAR GROVE	96	66
CENTERVILLE	605	454
CHIQOLA MILL	165	24
CONCRETE	121	251
CORNER	24	7
CRAYTONVILLE	81	38
DENVER	42	39
EDGEWOOD	109	150
EQUINOX	123	33
FIVE FORKS	105	47
FLAT ROCK	198	125
FORK NO. 1	36	19
FORK NO. 2	52	21
FRIENDSHIP	50	38
GLUCK MILL	84	25
GREEN POND	100	87
GROCE SCHOOL	52	23
HALL	50	20
HAMMOND SCHOOL	78	59
HIGH POINT	76	50
HOME LAND PARK	509	152
HONEA PATH	560	252
HOPEWELL	98	109
IVA	274	107
JACKSON MILL	113	31
LAFRANCE	65	15
MCADAMS	35	7
MELTON	29	10
MOUNT TABOR	84	46
MOUNTAIN CREEK	100	64
MOUNTAIN VIEW	19	14
NEALS CREEK	276	209
ORR MILL	373	84
PELZER NO. 1	117	24
PELZER NO. 4	107	24
PENDLETON	447	273
PIEDMONT	144	63
PIERCETOWN	140	45

RIVERSIDE - TOX	44	49
ROCK MILL	23	28
ROCK SPRING	95	79
SANDY SPRINGS	53	32
SHIRLEYS STORE	110	72
SIMPSONVILLE	111	37
STARR	85	58
THREE & TWENTY	114	77
TONEY CREEK	39	48
TOWNVILLE	58	37
WALKER - MC	58	37
WEST PELZER	43	52
WEST SAVANNAH	86	61
WHITE PLAINS	34	21
WILLIAMSTON	107	77
WMSTON MILL	587	273
WRIGHTS SCHOOL	156	29
ABSENTEE	0	0
COUNTY TOTALS	12,153	7,144

RIVERSIDE - TOX	0	0	0	0	0	0	0	0	0	38	18	0	0	0
ROCK HILL	0	0	0	0	0	0	0	0	0	136	49	0	0	0
ROCK SPRING	0	0	0	0	0	0	0	0	3	0	0	0	0	0
SANDY SPRINGS	0	0	0	0	0	0	0	0	0	26	0	0	0	0
SHIRLEYS STORE	0	0	0	0	0	0	0	0	0	0	0	2	0	0
SIMPSONVILLE	0	0	0	0	0	0	0	0	0	124	26	0	0	0
STARR	0	0	0	0	0	0	0	0	0	0	0	0	0	0
THREE & TWENTY	0	0	0	0	0	0	0	0	11	79	0	0	0	0
TONEY CREEK	0	0	0	0	0	0	0	0	5	42	0	0	0	0
TOWNVILLE	0	0	0	0	0	0	0	0	0	0	80	18	0	0
WALKER - MC	0	0	0	0	0	0	0	0	0	0	0	0	0	0
WEST PELZER	0	0	0	0	0	0	0	0	0	0	0	0	0	0
WEST SAVANNAH	0	0	0	0	0	0	0	0	2	9	12	1	0	0
WHITE PLAINS	0	0	0	0	0	0	0	0	0	0	0	0	0	0
WILLIAMSTON	0	0	0	0	6	20	1	0	0	0	0	0	0	0
WMSTON MILL	0	0	0	3	1	0	0	0	0	0	0	0	0	0
WRIGHTS SCHOOL	0	0	0	0	0	0	0	0	136	47	0	0	0	0
ABSENTEE	0	0	0	0	0	0	0	0	0	1	0	0	0	0
COUNTY TOTALS	114	181	0	2,658	734	2	3,021	1,360	6	2,738	626	2,835	1,145	2

ANDERSON COUNTY
 VOTES CAST IN GENERAL ELECTION
 HELD IN SOUTH CAROLINA NOVEMBER 5, 1974

PRECINCTS	HOUSE OF REPRESENTATIVES		PROBATE JUDGE	
	DIST NO. 010		(D)	(W)
	(D)	(W)		
	M C O O P E R	W R I T E I N	R A L P H F K I N G	W R I T E I N
ANDERSON WARD 1	0	0	1,101	2
ANDERSON WARD 2	0	0	576	0
ANDERSON WARD 3	0	0	703	0
ANDERSON WARD 4	0	0	466	2
ANDERSON WARD 5	0	0	367	1
ANDERSON WARD 6	0	0	315	0
ANDERSON WARD 7	0	0	667	6
ANDERSON WARD 8	0	0	467	4
APPLETON MILL	0	0	64	0
BARKERS CREEK	0	0	69	0
BELTON	0	0	921	0
BELTON MILL	0	0	105	0
BISHOPS BRANCH	46	0	44	0
BOWLING GREEN	0	0	47	0
BROADWAY	0	0	206	1
BRUSHY CREEK	205	3	175	0
CEDAR GROVE	0	0	139	0
CENTERVILLE	0	0	851	0
CHIQUELA MILL	0	0	175	0
CONCRETE	68	0	246	0
CORNER	0	0	27	0
CRAYTONVILLE	0	0	103	0
DENVER	69	0	69	1
EDGEWOOD	0	0	187	0
EQUINOX	0	0	135	0
FIVE FORKS	129	1	141	0
FLAT ROCK	0	0	333	0
FORK NO. 1	0	0	54	0
FORK NO. 2	0	0	62	0
FRIENDSHIP	0	0	81	0
GLUCK MILL	0	0	102	1
GREEN POND	0	0	162	2
GROCE SCHOOL	0	0	75	0
HALL	0	0	64	0
HAMMOND SCHOOL	0	0	118	0
HIGH POINT	0	0	100	0
HOME LAND PARK	0	0	596	0
HONEA PATH	0	0	694	0
HOPEWELL	3	0	168	1
IVA	0	0	352	0
JACKSON MILL	0	0	132	0
LAFRANCE	67	0	67	0
MCADAMS	0	0	38	0
MELTON	35	0	36	0
MOUNT TABOR	143	0	122	0
MOUNTAIN CREEK	0	0	140	0
MOUNTAIN VIEW	32	0	30	0
NEALS CREEK	0	0	124	0
ORR MILL	0	0	422	0
PELZER NO. 1	130	0	126	1
PELZER NO. 4	129	0	127	0
PENOLETON	652	5	648	1
PIEDMONT	184	0	166	0
PIERCETOWN	11	0	90	0

RIVERSIDE - TOX	0	0	50	0
ROCK MILL	0	0	146	0
ROCK SPRING	0	0	67	0
SANDY SPRINGS	164	2	162	0
SHIRLEYS STORE	0	0	141	1
SIMPSONVILLE	131	0	132	0
STARR	0	0	168	1
THREE & TWENTY	80	0	74	1
TONEY CREEK	0	0	96	0
TOWNVILLE	0	0	86	0
WALKER - MC	80	0	82	0
WEST PELZER	235	0	227	0
WEST SAVANNAH	0	0	42	0
WHITE PLAINS	174	0	160	0
WILLIAMSTON	811	0	171	0
WMSTOM MILL	170	0	809	0
WRIGHTS SCHOOL	0	0	184	0
ABSENTEE	0	0	0	0
COUNTY TOTALS	3,748	11	16,392	26

RIVERSIDE - TOX	0	0	0	0	0	0	0	0	0	0	0	0	14	11	0
ROCK HILL	0	0	0	0	0	0	0	0	0	0	0	0	125	47	0
ROCK SPRING	0	0	0	0	0	0	0	0	0	0	0	0	0	0	0
SANDY SPRINGS	0	0	0	0	0	0	0	0	0	0	0	0	0	0	0
SHIRLEYS STORE	0	0	0	0	12	0	20	0	0	0	0	16	0	0	0
SIMPSONVILLE	68	60	0	0	0	0	0	0	0	0	0	0	0	0	0
STARR	0	0	0	0	0	0	0	0	0	0	0	0	0	0	0
THREE & TWENTY	60	64	0	0	0	0	0	0	165	0	0	0	0	0	0
TONEY CREEK	0	0	0	6	9	0	27	0	0	0	0	0	0	0	0
TOWNVILLE	0	0	0	0	0	0	0	0	0	0	0	0	0	0	0
WALKER - MC	0	0	0	0	0	0	0	0	0	0	0	0	0	0	0
WEST PELZER	209	36	0	0	0	0	0	0	0	0	0	0	0	0	0
WEST SAVANNAH	0	0	0	0	0	0	0	0	65	0	0	0	0	0	0
WHITE PLAINS	132	45	0	0	0	0	0	0	0	0	0	0	0	0	0
WILLIAMSTON	74	115	0	0	0	0	0	0	0	0	0	0	0	0	0
WINSTON HILL	163	17	0	0	0	0	0	0	0	0	0	0	0	0	0
WRIGHTS SCHOOL	0	0	0	17	0	0	31	0	0	0	0	0	0	0	0
ABSENTEE	0	0	0	0	0	0	0	0	0	0	0	0	0	0	0
COUNTY TOTALS	2,231	898	4	2,596	741	1	852	6	1,609	2	6,540	2,149		4	

BAMBERG COUNTY
 VOTES CAST IN GENERAL ELECTION
 HELD IN SOUTH CAROLINA NOVEMBER 5, 1974

	GOVERNOR			LIEUTENANT GOVERNOR			SECRETARY OF STATE			STATE TREASURER		ATTORNEY GENERAL		
	(D) BRYAN	(R) JAMES EDWARDS	(I) PEGGY JEFFINSON	(D) BRANTLEY	(R) CAMPBELL	(I) COLE	(D) FRANK THORNTON	(R) FULTON CLINKSCALES	(I) DANIEL CANADY	(D) GRADY PATTERSON JR	(I) DAVID COLE	(D) DANIEL MCLEOD	(R) COWELL KENNETH	(I) PRINCE RUFUS
PRECINCTS														
COLSTON	31	58	0	70	17	1	76	9	4	83	2	69	19	0
EDISTO	58	62	0	78	35	4	84	24	3	97	5	86	28	0
EHRHARDT	192	160	3	273	68	4	258	57	4	274	5	257	66	4
EAST DENMARK	405	334	9	519	202	9	565	127	11	600	19	560	148	4
GOVAN	44	19	5	52	10	6	49	11	4	53	6	48	10	4
HIGHTOWERS MILL	4	18	0	13	10	0	13	3	0	15	0	13	8	0
HUNTERS CHAPEL	42	44	0	64	18	0	62	14	3	68	3	64	13	1
KEARSE	40	18	0	42	13	0	42	10	1	46	0	43	11	0
LITTLE SWAMP	37	33	0	62	3	0	57	10	0	64	0	62	7	0
OLAR	105	110	1	130	65	6	151	36	6	155	7	142	52	1
SOUTH BAMBERG	510	238	29	590	140	42	593	104	41	638	35	603	124	28
WEST DENMARK	297	149	5	319	102	10	347	65	9	380	9	353	75	7
NORTH BAMBERG	320	446	16	480	276	21	548	173	23	620	19	524	224	7
ABSENTEE	0	0	0	0	0	0	0	0	0	0	0	0	0	0
COUNTY TOTALS	2,085	1,689	70	2,692	965	103	2,845	645	109	3,093	114	2,824	785	51

BAMBERG COUNTY
 VOTES CAST IN GENERAL ELECTION
 HELD IN SOUTH CAROLINA NOVEMBER 5, 1974

	COMPTROLLER GENERAL			STATE SUPT. OF EDUCATION		ADJUTANT GENERAL			COMMISSIONER OF AGRICULTURE			U.S. SENATE		
	(D) HENRYS	(R) ROBERT E	(I) W LANIER	(D) BUSBEE	(I) HOUGH ELIZABETH	(D) MCCRA DY ROBERT L	(R) DUPRE PAUL	(I) DILLING HAM C C	(D) HARRIS L SON	(R) GAUSE L	(I) KEMMER L IN J R	(D) HOLLIN GS F ERNEST	(R) BUSH GREEN	(I) HOUGH
PRECINCTS														
COLSTON	69	14	28	80	4	73	16	0	80	9	0	39	44	21
EDISTO	86	20	9	95	33	87	21	2	92	22	5	96	28	1
EHRHARDT	251	58	9	274	14	262	55	4	218	40	3	234	93	13
EAST DENMARK	570	106	8	598	33	555	140	4	553	135	1	550	159	4
GOVAN	48	8	3	52	7	48	15	3	51	7	0	50	10	0
HIGHTOWERS MILL	13	6	0	15	3	15	2	0	1	1	0	4	4	0
HUNTERS CHAPEL	63	13	3	70	6	68	9	0	70	10	0	67	15	2
KEARSE	43	6	1	48	3	46	6	0	49	5	0	39	15	1
LITTLE SWAMP	63	1	3	64	3	62	7	0	61	6	0	66	6	1
OLAR	157	29	4	159	9	146	44	2	152	35	4	147	49	1
SOUTH BAMBERG	597	108	36	642	30	605	108	25	617	90	28	623	112	26
WEST DENMARK	355	58	3	374	16	356	68	4	361	53	8	350	73	8
NORTH BAMBERG	555	156	29	614	25	553	163	1	569	143	19	450	195	15
ABSENTEE	0	0	0	0	0	0	0	0	0	0	0	0	0	0
COUNTY TOTALS	2,870	583	109	3,085	154	2,876	647	55	2,892	556	79	2,729	803	82

BAMBERG COUNTY
 VOTES CAST IN GENERAL ELECTION
 HELD IN SOUTH CAROLINA NOVEMBER 5, 1974

PRECINCTS	REPRESENTATIVE IN CONGRESS			HOUSE OF REPRESENTATIVES					COUNTY AUDITOR		COUNTY TREASURER		
	DIST NO. 002			DIST NO. 091		DIST NO. 092			(D)	(I)	(D)	(I)	
	(D)	(R)	(I)	(D)	(R)	(D)	(I)	(U)					
	MATTHEW J. PERRY	FLOYD SPENCED	PAUL PROVEAUX	SOL BLATT	JAMES BERRY	W RHOAD	DOZ COLE	JULIA WILKINSON GEORGE M	EVERLYN M	MCMILLAN	PAMELA JAMES	ANN CLAYTON M	LINDA BELLE
COLSTON	18	75	0	0	0	88	3	1	90	0	93	0	
EDISTO	54	69	0	0	0	117	5	4	116	5	117	6	
EHRHARDT	157	196	1	0	0	337	15	28	337	11	363	1	
EAST DENMARK	398	354	6	52	38	121	4	34	676	27	670	42	
GOVAN	41	27	3	0	0	51	9	10	60	7	61	8	
HIGHTOWERS MILL	2	19	0	2	0	22	0	0	24	0	24	0	
HUNTERS CHAPEL	39	52	1	0	0	84	6	6	82	0	82	4	
KEARSE	14	37	0	0	0	56	2	2	61	0	60	1	
LITTLE SWAMP	36	33	1	0	0	71	2	0	71	1	71	1	
OLAR	78	127	2	0	0	199	6	9	198	7	207	3	
SOUTH BAMBERG	472	278	26	0	0	695	47	30	710	42	717	35	
WEST DENMARK	286	185	4	39	26	31	0	8	460	14	457	15	
NORTH BAMBERG	253	525	7	0	0	753	19	6	744	18	748	17	
ABSENTEE	0	0	0	0	0	0	0	0	0	0	0	0	
COUNTY TOTALS	1,848	1,977	51	921	64	2,625	118	138	3,629	132	3,670	133	

BAMBERG COUNTY
 VOTES CAST IN GENERAL ELECTION
 HELD IN SOUTH CAROLINA NOVEMBER 5, 1974

PRECINCTS	COUNTY SUPERVISOR			CO. SUPT. OF ED.		
	(D) F H R E D T J R	(I) D A N N Y	(W) W R I T E I N	(D) M B L A C K M A R T I N H	(I) J O H N O N E I L	(W) W R I T E I N
COLSTON	76	15	0	89	1	0
EOISTO	111	10	0	115	3	0
EHRHARDT	308	45	0	334	12	0
EAST DENMARK	642	70	0	680	29	0
GOVAN	50	20	0	51	18	0
HIGHTOWERS MILL	24	0	0	24	0	0
HUNTERS CHAPEL	80	10	0	78	10	0
KEARSE	47	12	0	56	4	0
LITTLE SWAMP	60	12	0	71	4	0
OLAR	196	15	0	206	28	0
SOUTH BAMBERG	676	85	0	700	42	0
WEST DENMARK	447	30	0	457	17	0
NORTH BAMBERG	713	57	1	753	18	0
ABSENTEE	0	0	0	0	0	0
COUNTY TOTALS	3,430	381	1	3,614	158	1

BARNWELL COUNTY
VOTES CAST IN GENERAL ELECTION
HELD IN SOUTH CAROLINA NOVEMBER 5, 1974

	GOVERNOR			LIEUTENANT GOVERNOR			SECRETARY OF STATE			STATE TREASURER		ATTORNEY GENERAL		
	(D) BRYAN	(R) EDWARDS	(I) JENNINGS	(D) HARVEY	(R) CAMPBELL	(I) COLER	(D) THORNTON	(R) CLINKSCALES	(I) CANADY	(D) PATTERSON JR	(I) DAVIE	(D) MCLEOD	(R) POWELL	(I) RUFFIN
PRECINCTS														
BARNWELL NO. 1	210	248	1	269	185	1	320	107	4	354	8	277	165	3
BARNWELL NO. 2	298	241		369	160	3	405	107		427	22	368	147	4
BARNWELL NO. 3	281	245	9	339	183	4	386	118		423	4	351	172	1
BLACKVILLE	532	226	8	599	162	7	614	148	10	636	21	585	160	5
ROLLING SPRINGS	27	12	0	29	9	0	30	8	12	27	1	29	9	0
DOUBLE POND	3	6	0	6	3	0	8	1	0	7	1	7	2	0
ELKO	75	69	4	104	36	3	104	24	0	110	3	98	38	0
FRIENDSHIP	42	34	0	50	25	0	48	27	3	49	0	48	21	0
KLINE	107	37	0	117	28	0	123	16	0	118	1	118	21	0
HEALING SPRINGS	127	18	0	126	19	0	132	7	1	130	6	136	18	0
MERCULES	23	43	2	52	16	4	57	35	2	61	0	52	16	0
HILDA	79	74	0	111	38	0	103	31	7	114	6	76	69	5
OAK GROVE	10	28	0	31	27	0	31	7	0	30	1	14	23	0
SNELLING	73	57	3	102	27	3	106	23	3	114	4	92	32	2
REEDY BRANCH	26	15	2	30	13	0	33	9	0	36	0	30	11	0
SILOAM	20	3	0	21	2	0	21	1	0	21	0	22	2	0
WILLISTON 1 A-J	244	221	8	291	172	6	326	126	7	354	25	299	167	3
WILLISTON 2 K-Z	283	203	5	339	132	5	364	95	5	378	17	328	145	0
YENOME	23	4	0	25	4	0	23	2	0	25	0	24	3	0
ABSENTEE	0	0	0	0	0	0	0	0	0	0	0	0	0	0
COUNTY TOTALS	2,483	1,784	47	2,990	1,241	36	3,234	869	58	3,414	118	2,951	1,216	25

BARNWELL COUNTY
VOTES CAST IN GENERAL ELECTION
HELD IN SOUTH CAROLINA NOVEMBER 5, 1974

	COMPTROLLER GENERAL			STATE SUPT. OF EDUCATION		ADJUTANT GENERAL			COMMISSIONER OF AGRICULTURE			U.S. SENATE		
	(D) HENRY MILLS	(R) ROBERT CRODUT E	(I) WILLIAM JOLLY LANIER	(D) CYRIL BUSBEE	(I) ELIZABETH HOUGH	(D) ROBERT MCCRADDY L	(R) JULIUS PAUL	(I) DILLINGHAM C	(D) WILLIAM HARRILSON	(R) BRUCE GAUCHE L	(I) FRANK EMERLIN JR	(D) FRANK HOLLINGS S	(R) GUS CROW	(I) HAROLD HOUGH
PRECINCTS														
BARNWELL NO. 1	325	119	2	344	25	308	131	1	318	117	3	304	141	8
BARNWELL NO. 2	403	108	6	425	34	389	117	7	405	99	11	393	120	11
BARNWELL NO. 3	384	124	6	413	33	376	141	5	387	119	7	392	127	10
BLACKVILLE	606	111	12	648	32	583	136	11	613	119	10	613	127	16
BOTLING SPRINGS	29	9	0	29	1	29	9	0	29	8	0	29	8	0
DOUBLE POND	7	2	0	7	1	7	2	0	7	1	0	7	1	0
ELKO	105	28	0	108	6	102	29	0	105	26	0	98	11	0
FRIENDSHIP	47	19	0	49	0	47	27	0	48	16	0	44	31	0
KLINE	120	19	0	124	2	115	25	0	125	16	0	113	29	1
HEALING SPRINGS	132	11	0	134	5	130	12	0	132	10	0	131	13	3
HERCULES	60	8	0	57	8	55	10	0	59	9	2	56	7	5
HILDA	103	40	5	113	4	103	41	5	97	44	3	82	60	7
OAK GROVE	18	19	0	25	0	30	8	0	28	7	0	17	18	0
SNELLING	103	25	3	113	3	104	24	2	111	17	3	101	29	2
REEDY BRANCH	32	10	0	36	0	33	9	0	35	7	0	34	1	1
SILGAM	22	1	0	22	0	22	1	0	23	1	0	22	1	0
WILLISTON 1 A-J	317	127	6	339	41	315	139	8	326	117	8	327	129	10
WILLISTON 2 K-Z	355	108	6	371	32	342	120	3	360	102	4	353	113	10
YENOME	24	1	0	24	0	24	1	0	24	0	0	24	3	0
ABSENTEE	0	0	0	0	0	0	0	0	0	0	0	0	0	0
COUNTY TOTALS	3,192	894	51	3,381	225	3,114	982	45	3,233	847	55	3,141	1,071	86

BARNWELL COUNTY
 VOTES CAST IN GENERAL ELECTION
 HELD IN SOUTH CAROLINA NOVEMBER 5, 1974

PRECINCTS	REPRESENTATIVE IN CONGRESS			HOUSE OF REP.		PRO- BATE JUDGE	COUNTY COMMISSIONERS				CO. SUPT. OF ED.	
	DIST NO. 002			DIST NO. 091		(D) M A R I E J	(D) R O B E R T	(R) H U G H F	(D) M M O O R E	(R) C H A R L E S F	(D) O L I V E F	(D) D I C K I N S O N
	(D) P E R R Y J	(R) F L O Y D D	(I) P R O V E A U X	(D) S O L O M O N	(R) J A M E S T							
BARNWELL NO. 1	172	276	0	429	46	425	313	145	258	207	422	
BARNWELL NO. 2	275	262	0	479	55	480	399	121	331	199	476	
BARNWELL NO. 3	249	283	5	474	67	7	364	155	315	222	7	
BLACKVILLE	513	266	4	638	147	681	581	190	553	211	678	
BOILING SPRINGS	27	12	0	33	7	34	32	8	29	10	34	
DOUBLE POND	3	6	0	9	0	9	8	1	7	2	9	
ELKO	73	72	0	127	20	125	113	30	101	44	124	
FRIENDSHIP	14	61	0	73	2	55	62	13	41	34	57	
KLINE	101	47	0	142	9	133	123	15	105	38	124	
HEALING SPRINGS	123	22	0	141	4	138	132	13	131	13	139	
HERCULES	11	58	0	63	4	60	51	17	42	27	36	
HILDA	33	113	4	134	23	128	110	46	66	90	127	
OAK GROVE	3	33	0	34	4	33	18	21	10	27	31	
SNELLING	72	58	2	122	9	124	109	18	112	22	126	
REEDY BRANCH	9	30	3	41	4	0	35	9	28	18	0	
SILOAM	19	5	0	26	0	26	24	2	23	3	26	
WILLISTON 1 A-J	234	248	2	391	90	410	341	131	319	153	408	
WILLISTON 2 K-Z	253	230	1	404	87	425	348	122	326	152	411	
YENOME	23	3	0	27	0	27	27	0	27	0	27	
ABSENTEE	0	0	0	0	0	0	0	0	0	0	0	
COUNTY TOTALS	2,206	2,085	23	3,787	574	3,320	3,190	1,057	2,824	1,472	3,282	

BEAUFORT COUNTY
 VOTES CAST IN GENERAL ELECTION
 HELD IN SOUTH CAROLINA NOVEMBER 5, 1974

	GOVERNOR			LIEUTENANT GOVERNOR			SECRETARY OF STATE			STATE TREASURER		ATTORNEY GENERAL		
	(D) BRYAN	(R) EDWARDS	(I) PERCINNY	(D) HARVEY	(R) CAMPBELL	(I) COLLE	(D) FRANTON	(R) FULLONV	(I) CANADY	(D) GRADY	(I) DAVID	(D) MCCLEOD	(R) POWELL	(I) PRINCIP
PRECINCTS														
BEAUFORT NO. 1	312	299	6	514	114	1	457	100	12	494	25	443	137	4
BEAUFORT NO. 2	90	236	1	260	69	2	222	63	22	145	19	199	107	5
BEAUFORT NO. 3	157	346	4	391	116	0	326	107	9	399	21	315	167	5
MOSSY OAKS	193	579	10	597	206	3	553	169	20	600	37	417	245	8
BURTON NO. 1	250	211	1	418	69	2	359	56	13	306	30	362	67	5
BURTON NO. 2	103	282	3	271	112	2	258	88	13	294	33	215	151	5
ST HELENA NO. 1	403	43	3	447	20	4	421	18	1	421	5	415	24	2
ST HELENA NO. 2	152	124	3	207	75	2	178	68	5	198	2	179	82	2
DALE-LOBECO	88	78	2	121	17	0	107	13	1	112	4	110	18	1
SHELOON	157	49	5	210	32	1	186	32	1	190	4	184	40	1
BLUFFTON	184	155	5	270	77	9	249	68	7	265	21	251	75	4
HILTON HEAD	330	438	9	425	357	6	425	292	14	484	62	410	326	15
DAUFUSKIE	33	1	0	33	38	0	33	1	0	33	0	32	4	2
BARREL LANDING	31	59	2	51	38	0	50	31	1	58	9	45	41	2
LADYS ISLAND	176	367	7	404	159	4	324	150	20	377	53	298	204	15
PORT ROYAL	66	163	7	275	60	4	250	56	11	261	25	233	91	5
SEABROOK	107	78	2	165	25	4	135	30	9	144	15	135	43	6
HILTON HD. NO 1	181	816	15	303	709	5	279	229	17	350	113	82	677	16
ABSENTEE	0	0	0	0	0	0	0	0	0	0	0	0	0	0
COUNTY TOTALS	3,013	4,318	95	5,362	2,251	55	4,812	1,577	164	5,211	474	4,325	2,496	105

BEAUFORT COUNTY
VOTES CAST IN GENERAL ELECTION
HELD IN SOUTH CAROLINA NOVEMBER 5, 1974

	COMPTROLLER GENERAL			STATE SUPT. OF EDUCATION		ADJUTANT GENERAL			COMMISSIONER OF AGRICULTURE			U.S. SENATE		
	(D) HENRYS	(R) CROUPE	(I) JOLLY LANIER	(D) BUSBEE 8	(I) HOUGH ELIZABETH	(D) ROCCERDY L	(R) DUPRE PAUL	(I) DILLINGHAM C	(D) HARRRELLSON WILLIAM L	(R) GAUSSE L	(I) KEMMERLIN J	(D) HOLLINGS ERNEST F	(R) BUSBY G	(I) HOUGH H
PRECINCTS														
BEAUFORT NO. 1	452	91	10	483	46	435	116	9	453	97	10	461	121	5
BEAUFORT NO. 2	210	73	12	234	47	204	85	11	214	75	6	233	85	3
BEAUFORT NO. 3	350	109	13	383	47	326	130	15	339	120	17	353	128	9
MOSSY GAKS	538	185	13	564	111	496	212	15	517	206	17	525	229	9
BURTON NO. 1	363	62	6	385	37	350	61	15	358	56	18	388	68	8
BURTON NO. 2	259	99	3	265	65	240	113	9	254	99	9	263	113	1
ST HELENA NO. 1	418	21	6	421	6	419	22	1	421	20	20	426	20	2
ST HELENA NO. 2	179	70	4	198	38	181	68	4	191	70	4	195	72	3
DALE-LOBECO	105	16	0	109	6	109	113	3	113	10	5	114	16	5
SHELDON	186	33	3	188	5	183	37	2	181	32	2	181	41	3
BLUFFTON	251	71	6	262	26	249	76	5	246	67	50	266	70	7
HILTON HEAD	419	307	10	458	92	398	325	10	406	302	17	473	288	9
DAUFUSKIE	32	1	0	33	0	33	0	0	33	1	0	33	0	0
BARREL LANDING	51	33	3	56	9	48	34	2	50	29	3	51	36	1
LADYS ISLAND	321	160	14	348	85	301	179	14	323	149	19	362	164	7
PORT ROYAL	247	69	5	258	35	235	72	8	237	68	8	263	66	7
SEABROOK	133	37	5	132	27	128	35	12	134	37	9	137	39	8
HILTON HD. NO 1	272	643	12	318	165	246	669	23	266	627	18	575	601	13
ABSENTEE	0	0	0	0	0	0	0	0	0	0	0	0	0	0
COUNTY TOTALS	4,786	2,080	123	5,095	847	4,581	2,248	152	4,736	2,065	205	5,296	2,157	103

BEAUFORT COUNTY
 VOTES CAST IN GENERAL ELECTION
 HELD IN SOUTH CAROLINA NOVEMBER 5, 1974

PRECINCTS	REPRESENTATIVE IN CONGRESS				HOUSE OF REPRESENTATIVES						PRO-BATE JUDGE	SHERIFF		
	DIST NO. 001				DIST NO. 122		DIST NO. 123		DIST NO. 124		(D) E V E L Y N W	(D) W A L L A C E	(I) W I L L I A M S	(W) W R I T E
	(D) M E N D E L J	(R) G E O R G E B	(I) C H A R L E S	(U) B E R N J A M I N J R	(D) A L B E R T L	(W) W R I T E I N	(D) J G R A V E S W I L T O N	(R) J S C H E I D E R	(D) J M O S S H	(W) W R I T E I N				
BEAUFORT NO. 1	498	96	6	6	0	0	254	43	560	0	567	495	119	3
BEAUFORT NO. 2	250	68	3	3	0	0	256	141	297	0	303	241	90	0
BEAUFORT NO. 3	381	108	0	0	0	0	0	0	455	0	428	369	122	0
HOSSY OAKS	567	188	0	0	0	0	0	0	730	0	711	500	291	0
BURTON NO. 1	418	93	0	0	0	0	0	0	129	0	329	504	175	0
BURTON NO. 2	293	93	0	0	0	0	0	0	0	0	344	226	157	0
ST HELENA NO. 1	423	17	0	14	0	0	0	0	0	0	485	411	78	1
ST HELENA NO. 2	199	70	0	5	0	0	0	0	230	0	217	177	88	0
DALE-LOBECO	120	16	0	1	96	22	0	0	489	0	129	94	47	0
SHELDON	192	36	0	2	192	0	0	0	461	0	204	176	53	0
BLUFFTON	278	65	0	1	0	0	26	88	0	0	293	215	124	0
HILTON HEAD	474	281	0	5	0	0	379	409	0	0	577	420	290	0
DAUFUSKIE	33	32	0	0	0	0	379	4	0	0	33	23	11	0
BARREL LANDING	55	32	0	0	0	0	55	35	0	0	78	43	44	0
LADYS ISLAND	378	146	0	0	0	0	0	0	461	0	460	373	177	0
PORT ROYAL	274	56	0	3	0	0	0	0	307	0	310	242	99	0
SEABROOK	155	36	1	0	147	0	4	1	0	0	177	101	102	0
HILTON HD. NO 1	354	607	16	1	0	0	303	700	0	0	625	351	512	0
ABSENTEE	0	0	0	0	0	0	0	0	0	0	0	0	0	0
COUNTY TOTALS	5,342	1,967	82	60	435	22	1,549	1,421	4,119	12	6,298	4,751	2,569	4

BEAUFORT COUNTY
VOTES CAST IN GENERAL ELECTION
HELD IN SOUTH CAROLINA NOVEMBER 5, 1974

	COUNTY AUDITOR	COUNTY TREAS.	COUNTY SUPV.	COUNTY COUNCIL													
				DIST NO. 001			DIST NO. 002		DIST NO. 003		DIST NO. 004		DIST NO. 005				
				(D)	(R)	(O)	(D)	(D)	(D)	(D)	(D)	(D)	(D)	(D)	(I)	(I)	
	(D) W H E N R Y J A C K S O N	(D) L I C E	(D) C H A I G H	G A R R Y B H A M	A R T H U R B	T H A M E S G R A D D Y	D A V I D J O N E S	B O O K E R R E Y T	W A S H I N G T O N	B R O W N E L E R O Y	H A R R I E T K E Y S E R L I N G	W I L L I A M J R W	W I L L I A M L	W I L L I A M F	M A R S H E R	M U L E S O R D E M E R S O N	
PRECINCTS																	
BEAUFORT NO. 1	555	563	554	564	559	553	0	0	0	0	545	448	429	221	166		
BEAUFORT NO. 2	301	299	302	304	296	297	0	0	0	0	264	197	204	150	131		
BEAUFORT NO. 3	451	445	458	460	443	449	0	0	0	0	399	270	284	251	198		
MOSSY OAKS	710	701	693	724	724	721	0	0	0	0	653	465	474	371	218		
BURTON NO. 1	398	316	292	295	305	303	0	0	0	0	274	268	320	115	94		
BURTON NO. 2	333	333	347	337	336	333	0	0	0	0	310	217	232	168	141		
ST HELENA NO. 1	498	494	481	0	0	0	0	0	0	0	469	469	491	21	22		
ST HELENA NO. 2	209	216	216	0	0	0	0	0	0	0	200	190	204	76	61		
DALE-LOBECO	123	122	123	0	0	0	0	0	0	0	106	106	100	30	24		
SHELDON	198	193	198	0	0	0	0	0	133	499	198	187	184	35	33		
BLUFFTON	292	306	296	0	0	0	292	0	205	0	275	223	225	100	97		
HILTON HEAD	571	584	565	0	0	0	611	0	0	0	478	350	321	456	436		
DAUFUSKIE	33	33	33	0	0	0	33	0	0	0	29	34	30	2	2		
BARREL LANDING	76	76	76	0	0	0	71	0	0	0	72	52	55	37	27		
LADYS ISLAND	450	452	443	0	0	0	0	0	0	406	427	298	310	253	211		
PORT ROYAL	301	308	306	305	303	299	0	0	0	0	298	243	244	108	83		
SEABROOK	164	161	154	0	0	0	0	0	173	0	147	150	118	56	50		
HILTON HD. NO 1	629	643	620	0	0	0	672	0	0	0	396	160	194	843	851		
ABSENTEE	0	0	0	0	0	0	0	0	0	0	0	0	0	0	0		
COUNTY TOTALS	6,292	6,245	6,157	2,989	2,966	2,955	1,679	511	1,128	5,540	4,339	4,421	3,293	2,845			

BEAUFORT COUNTY
 VOTES CAST IN GENERAL ELECTION
 HELD IN SOUTH CAROLINA NOVEMBER 5, 1974

	COUNTY BOARD OF EDUCATION			
	(D) R C O M B S M O N D	(D) K C O P E L A N D	(R) J L I S T B	(D) A G N E S S H E R M A N
PRECINCTS				
BEAUFORT NO. 1	555	567	0	0
BEAUFORT NO. 2	295	312	0	0
BEAUFORT NO. 3	429	455	0	0
MOSSY OAKS	705	726	0	0
BURTON NO. 1	309	313	0	0
BURTON NO. 2	345	343	0	0
ST HELENA NO. 1	486	0	0	0
ST HELENA NO. 2	212	0	0	225
DALE-LOBECO	125	0	0	459
SHELDON	197	0	0	0
BLUFFTON	287	0	0	0
HILTON HEAD	546	0	493	0
DAUFUSKIE	33	0	0	0
BARREL LANDING	77	0	0	0
LADYS ISLAND	442	0	0	408
PORT ROYAL	303	309	0	0
SEABROOK	159	160	0	0
HILTON HD. NO 1	619	0	870	0
ABSENTEE	0	0	0	0
COUNTY TOTALS	6,124	3,185	1,363	1,092

BERKELEY COUNTY
 VOTES CAST IN GENERAL ELECTION
 HELD IN SOUTH CAROLINA NOVEMBER 5, 1974

PRECINCTS	GOVERNOR			LIEUTENANT GOVERNOR			SECRETARY OF STATE			STATE TREASURER		ATTORNEY GENERAL		
	(D) DORR BRYAN	(R) EDWARDS B	(I) JENNINGS G	(D) HARVEY BRANTLEY	(R) CAMPBELL CARROLL	(I) COLLE DONALD R	(D) THORNTON FRANK	(R) CLINTON SCALES S R	(I) CANNADY DANIEL	(D) PATTERSON L J R	(I) COLE DAVID J	(D) MCLEOD DANIEL R	(R) POWELL KENNETH H	(I) PRINCE RUFUS
ALVIN	205	0	0	204	1	0	205	0	0	205	0	205	0	0
BANNISTERDOWN	22	28	0	8	2	0	12	13	0	13	5	10	17	5
BERKELEY	126	117	0	135	95	0	151	63	0	164	135	84	84	1
BETHEA	27	32	0	30	29	0	39	16	0	44	39	19	19	2
BONNEAU	234	152	0	269	218	0	288	189	0	303	279	203	203	1
CATHOY	129	43	0	132	40	0	148	23	0	151	147	24	24	0
CARNES CROSS RD	44	121	0	67	100	2	87	66	0	110	89	75	75	0
CORDESVILLE	97	51	0	115	32	0	117	25	0	123	110	31	31	2
CROSS	471	132	0	498	102	3	524	62	1	535	512	46	46	5
GOOSE CREEK	447	1,140	0	657	921	15	848	579	5	1,046	723	798	798	2
HANAHAN	359	1,877	33	750	1,494	0	1,033	940	0	1,407	876	1,199	1,199	2
HILTON CROSS RD	186	82	0	207	19	0	220	39	0	217	216	51	51	0
HONEY HILL	158	27	0	167	7	0	16	10	0	18	16	13	13	0
HUGER	96	63	0	115	46	0	169	7	0	174	168	5	5	0
JAMESTOWN	16	62	0	25	50	1	124	27	4	129	120	38	38	0
LEBANON	53	162	0	70	138	0	30	38	0	40	27	45	45	0
MACEDONIA	60	89	0	87	62	1	102	94	4	117	89	114	114	1
MCBETH	611	860	6	779	656	4	87	43	4	97	136	85	85	6
MONCK'S CORNER	58	210	6	123	151	6	919	396	2	1,022	862	518	518	4
PINOPOLIS	430	59	0	447	48	0	186	64	0	209	165	87	87	1
RUSSELLVILLE	52	32	0	53	28	0	456	33	0	466	452	40	40	3
SHULERSVILLE	457	236	0	477	205	0	59	19	0	62	61	20	20	0
ST STEPHEN	202	87	0	231	46	0	477	146	6	543	493	182	182	1
MASSAMASSAW	84	184	4	122	146	4	231	32	0	242	232	39	39	25
WIDE AWAKE	0	0	0	0	0	0	146	92	9	168	139	114	114	6
ABSENTEE	0	0	0	0	0	0	0	0	0	0	0	0	0	0
COUNTY TOTALS	4,609	5,869	91	5,778	4,723	39	6,784	3,016	197	7,608	738	6,253	3,811	164

BERKELEY COUNTY
VOTES CAST IN GENERAL ELECTION
HELD IN SOUTH CAROLINA NOVEMBER 5, 1974

PRECINCTS	COMPTROLLER GENERAL			STATE SUPT. OF EDUCATION		ADJUTANT GENERAL			COMMISSIONER OF AGRICULTURE			U.S. SENATE		
	(D) HENRY	(R) ROBERT E	(I) JOLLY W LANIER	(D) BUSBY CYRILL B	(I) HOUGH ELIZABETH	(D) MCCRA D ROBERT L	(R) DUPRE J PAUL	(I) DILLINGHAM C C	(D) HARRIS L WILLIAM L	(R) GAUCE L BRUCE	(I) KEMMERLIN J R	(D) HOLLINGS F ERNEST	(R) BUSBY G NEW	(I) HOUGH H AROLD
ALVIN	205	0	0	205	0	205	0	0	205	0	0	205	0	0
BANNISTERDOWN	12	13	3	11	6	12	15	1	8	17	1	14	17	1
BERKELEY	157	65	2	165	15	149	69	1	157	59	4	171	60	3
BETHERA	41	17	0	43	2	37	21	0	41	16	1	39	20	0
BONNEAU	294	189	2	304	8	289	191	3	291	185	1	305	185	0
CAINHOY	148	21	0	151	2	145	25	1	146	25	0	152	19	0
CARNES CROSS RD	95	61	4	108	9	96	67	0	100	57	6	107	60	0
CORDESVILLE	119	24	0	120	9	119	26	0	123	20	0	129	18	0
CROSS	527	60	1	533	18	44	31	3	526	60	4	540	56	1
GOOSE CREEK	834	651	32	995	461	762	715	34	621	48	843	1,046	514	36
HANAHAN	1,032	1,043	57	1,354	306	960	1,158	35	1,018	67	67	1,421	818	37
HILTON CROSS RD	226	35	3	227	7	223	41	0	226	36	2	232	34	4
HONEY HILL	17	12	0	18	0	18	10	0	18	10	0	19	10	0
HUGER	169	10	0	169	0	170	8	0	177	8	0	177	11	0
JAMESTOWN	123	28	0	126	9	123	30	0	124	29	0	125	32	2
LEBANON	29	40	0	39	5	28	63	1	34	36	0	37	37	1
MAGEDONIA	105	95	0	119	7	89	109	1	107	89	0	108	38	0
MCBETH	94	41	0	96	11	85	48	1	88	42	2	102	43	1
MONCK'S CORNER	949	417	19	1,039	70	916	444	16	934	414	21	1,021	393	17
PINOPOLIS	181	72	8	189	29	169	83	8	185	67	7	170	92	9
RUSSELLVILLE	456	32	1	468	5	456	34	2	459	29	2	431	28	2
SHULERVILLE	63	18	0	66	0	58	21	0	60	19	0	70	13	0
ST STEPHEN	518	115	6	542	27	507	162	2	518	148	0	551	140	3
WASSAMASSAW	230	37	25	193	7	180	38	2	232	31	3	247	31	2
WIDE AWAKE	138	106	5	174	24	139	110	6	153	91	5	186	81	0
ABSENTEE	0	0	0	0	0	0	0	0	0	0	0	0	0	0
COUNTY TOTALS	6,762	3,202	174	7,454	1,036	5,999	3,497	120	6,551	2,568	972	7,605	2,810	131

BERKELEY COUNTY
 VOTES CAST IN GENERAL ELECTION
 HELD IN SOUTH CAROLINA NOVEMBER 5, 1974

PRECINCTS	REPRESENTATIVE IN CONGRESS				HOUSE OF REPRESENTATIVES						PRO-BATE JUDGE	CLERK OF COURT	SHERIFF	
	DIST NO. 001				DIST NO. 097	DIST NO. 098	DIST NO. 099		DIST NO. 100	DIST NO. 101		(D) WILLIAM W	(D) ALGIE H	(D) JAMES W
	(D) DAVID J	(R) RAST B	(I) CHARLES	(U) FRASIER R	(D) GENE W	(D) SMITH H	(D) STANLEY C	(R) DOAR J R	(D) HELM L	(D) BEER J R	(R) ROWELL			
ALVIN	205	0	0	0	0	0	0	0	37	167	0	205	205	205
BANNISTERDOWN	15	14	0	0	0	0	0	0	28	0	0	26	26	26
BERKELEY	179	50	0	0	0	0	0	0	212	0	0	223	219	226
BETHEA	43	16	0	0	0	0	0	0	49	0	0	59	59	59
BONNEAU	318	168	0	0	0	0	0	0	150	180	15	340	340	340
CAINHOY	151	21	0	0	0	0	0	0	164	0	0	167	164	164
CARNES CROSS RD	120	48	0	0	0	0	0	0	144	0	0	115	146	145
CORDESVILLE	128	20	0	1	0	0	0	0	0	0	0	142	140	145
CROSS	588	42	0	0	584	0	0	0	0	0	0	601	590	587
GOOSE CREEK	1,160	432	11	5	0	329	729	400	79	0	0	1,330	1,326	1,330
HANAHAN	1,519	709	14	4	0	0	1,277	969	3	0	0	2,237	2,231	2,224
HILTON CROSS RD	239	29	3	0	252	0	0	0	0	0	0	259	260	261
HONEY HILL	21	9	0	0	0	0	0	0	0	0	0	29	29	29
HUGER	179	19	0	0	0	0	0	0	7	0	0	189	189	189
JAMESTOWN	142	30	0	0	0	74	0	0	0	0	60	184	184	189
LEBANON	47	30	0	0	0	0	0	0	0	0	100	75	73	73
MACEDONIA	130	79	0	0	0	0	0	0	0	24	11	216	216	216
MCBETH	115	30	0	1	0	0	0	0	3	0	0	150	150	150
MONCK'S CORNER	1,050	365	7	4	0	0	0	0	1,371	0	0	1,390	1,383	1,393
PINOPOLIS	185	78	4	1	0	0	0	0	4	0	0	260	263	256
RUSSELLVILLE	466	26	0	2	71	0	0	0	0	370	32	467	472	474
SHULERVILLE	72	12	0	0	0	0	0	0	13	58	11	77	76	77
ST STEPHEN	566	125	0	1	0	0	0	0	0	55	13	654	633	643
WASSAMASSAW	253	28	0	0	0	0	0	0	0	0	0	285	285	285
WIDE AWAKE	201	66	0	0	0	0	0	0	0	0	0	274	274	274
ABSENTEE	0	0	0	0	0	0	0	0	0	0	0	0	0	0
COUNTY TOTALS	8,062	2,423	53	20	981	330	2,006	1,369	2,334	1,431	218	9,925	9,904	9,926

BERKELEY COUNTY
 VOTES CAST IN GENERAL ELECTION
 HELD IN SOUTH CAROLINA NOVEMBER 5, 1974

	CORONER	MASER OF EQUITY	COUNTY SUPV.	CO. SPT. OF ED.	
	(D) G M E R O R R A Y P	(D) W S I L L I L I A M Y L	(D) C U M P H L E T D	(D) H B E N R Y E	(W) W R I T E I N
PRECINCTS					
ALVIN	205	205	205	205	0
BANNISTERDOWN	26	26	26	26	0
BERKELEY	224	215	214	217	0
BETHERA	59	59	59	59	0
BONNEAU	340	340	340	340	0
CAINHOY	165	163	164	166	0
CARNES CROSS RD	147	142	146	147	0
CORDESVILLE	142	141	140	141	0
CROSS	569	588	587	587	0
GOOSE CREEK	1,328	1,288	1,259	1,329	1
HANAHAN	2,235	2,240	2,238	2,225	0
HILTON CROSS RD	257	250	256	257	0
HONEY HILL	29	29	29	29	0
HUGER	189	189	189	189	0
JAMESTOWN	154	149	151	151	0
LEBANON	75	73	73	73	0
MACEDONIA	216	216	216	216	0
MCBETH	150	150	150	150	0
MONCK'S CORNER	1,369	1,378	1,370	1,357	0
PINOPOLIS	250	256	252	254	0
RUSSELLVILLE	469	463	463	469	0
SHULERVILLE	78	74	76	75	0
ST STEPHEN	653	696	640	646	0
WASSAMASSAW	285	285	285	285	0
WIDE AWAKE	274	274	274	274	0
ABSENTEE	0	0	0	0	0
COUNTY TOTALS	9,888	9,889	9,802	9,867	1

CALHOUN COUNTY
 VOTES CAST IN GENERAL ELECTION
 HELD IN SOUTH CAROLINA NOVEMBER 5, 1974

PRECINCTS	GOVERNOR			LIEUTENANT GOVERNOR			SECRETARY OF STATE			STATE TREASURER		ATTORNEY GENERAL		
	(D) BRYAN	(R) DORR JAMES EDWARDS	(I) PENNINGTON PECK	(D) HARVEY	(R) CARROLL CAMPELL	(I) COLF DONALD	(D) FRANK THORNTON	(R) CLINE FULLIN DUNN SCALES SR	(I) CANADY DANIEL	(D) GRADY PATTERSON J	(I) DAVID COLE	(D) DANIEL MCFLOO R	(R) POWELL C KENNETH	(I) PRINCE RUFUS
BETHEL	25	37	1	28	32	1	36	13	2	40	3	24	35	0
CAMERON	125	203	4	163	159	3	209	102	2	232	11	173	149	1
CENTER HILL	38	56	1	37	53	0	57	25	1	61	5	52	35	0
CRESTON	25	43	0	28	39	1	39	25	3	38	5	35	33	0
DIXIE	470	181	5	485	156	5	523	105	8	542	18	495	143	6
FALL BRANCH	30	74	0	36	66	2	45	40	0	54	9	41	54	0
FORT MOTTE	74	34	0	76	29	1	79	18	0	84	1	82	18	0
LONE STAR	137	51	0	149	39	0	170	11	0	175	1	169	17	0
MIDWAY	51	76	4	54	62	2	70	44	5	84	8	73	46	2
MURPH MILL	68	55	1	76	47	2	86	30	1	97	1	75	41	0
SANDY RUN	61	100	5	70	91	6	89	65	4	93	11	72	87	2
ST MATTHEWS	210	286	2	232	260	0	304	144	1	335	15	254	221	1
ABSENTEE	0	0	0	0	0	0	0	0	0	0	0	0	0	0
COUNTY TOTALS	1,314	1,196	25	1,434	1,028	23	1,707	622	27	1,835	88	1,541	879	13

CALHOUN COUNTY
 VOTES CAST IN GENERAL ELECTION
 HELD IN SOUTH CAROLINA NOVEMBER 5, 1974

	COMPTROLLER GENERAL			STATE SUPT. OF EDUCATION		ADJUTANT GENERAL			COMMISSIONER OF AGRICULTURE			U.S. SENATE		
	(D)	(R)	(I)	(D)	(I)	(D)	(R)	(I)	(D)	(R)	(I)	(D)	(R)	(I)
	HENRYS	ROBERT E	JOLLY LANIER	BUSBY RILB	HOUGH ELIZABETH	ROBERT L	DUPRE PAUL	DILLINGHAM C C	HARRISON WILLIAM L	GAUSE BRUCE L	FREED KEMMERLIN JR	FERNSTYFF	GUSHEN	HOUGH HAROLD
PRECINCTS														
BETHEL	37	17	1	35	8	34	23	1	38	18	1	33	24	0
CAMERON	186	125	1	213	31	197	122	0	216	103	1	214	109	3
CENTER HILL	53	31	0	54	12	52	27	3	59	24	1	41	44	3
CRESTON	40	28	0	37	7	36	29	2	40	26	1	41	28	0
DIXIE	508	126	5	531	32	496	139	5	514	107	9	515	118	8
FALL BRANCH	43	46	1	53	10	36	54	0	50	37	2	46	48	1
FORT MOTTE	80	20	1	81	4	76	24	1	81	17	1	79	24	0
LONE STAR	165	12	0	160	11	158	21	0	170	8	1	154	23	2
MIDWAY	72	51	0	84	10	69	49	0	76	41	1	72	48	1
MURPH MILL	89	30	0	90	9	83	36	0	94	24	4	88	35	3
SANDY RUN	91	65	5	113	20	96	82	0	95	60	3	94	66	3
ST MATTHEWS	281	184	1	313	36	288	179	0	309	148	3	274	189	4
ABSENTEE	0	0	0	0	0	0	0	0	0	0	0	0	0	0
COUNTY TOTALS	1,645	735	17	1,764	190	1,621	785	16	1,742	613	33	1,651	756	30

CALHOUN COUNTY
 VOTES CAST IN GENERAL ELECTION
 HELD IN SOUTH CAROLINA NOVEMBER 5, 1974

PRECINCTS	REPRESENTATIVE IN CONGRESS			HOUSE OF REP.		COUNTY SUPERVISOR		COUNTY COMMISSIONERS		
	DIST NO. 002			DIST NO. 093		(D) J RILEY	(W) H RITTE M	(D) T HOMAS B	(D) H SHERRER	(W) H RITTE M
	(D) P FERRY J	(R) F LOYD D S PENCE	(I) P PAUL P ROVEAUX	(D) J OHN G F EELDER	(W) H RITTE M					
BETHEL	20	48	0	66	4	66	0	64	64	0
CAMERON	115	228	0	291	8	289	0	266	275	0
CENTER HILL	31	64	0	90	2	84	0	83	74	0
CRESTON	25	45	0	64	2	63	0	66	64	0
DIXIE	449	217	5	614	40	597	0	567	563	0
FALL BRANCH	15	88	0	87	15	94	0	95	85	0
FORT MOTTE	80	41	0	103	5	95	0	93	93	0
LONE STAR	136	54	0	195	6	192	0	184	188	0
MIOHAY	41	85	3	127	6	122	0	111	122	0
MURPH HILL	78	57	0	115	0	108	0	107	89	0
SANDY RUN	50	115	2	128	29	147	0	148	113	0
ST MATTHEWS	164	333	0	417	38	444	0	416	410	0
ABSENTEE	0	0	0	0	0	0	0	0	0	0
COUNTY TOTALS	1,204	1,375	11	2,297	153	2,299	14	2,200	2,140	10



CHARLESTON COUNTY
 VOTES CAST IN GENERAL ELECTION
 HELD IN SOUTH CAROLINA NOVEMBER 5, 1974

PRECINCTS	GOVERNOR			LIEUTENANT GOVERNOR			SECRETARY OF STATE			STATE TREASURER		ATTORNEY GENERAL		
	(D)	(R)	(I)	(D)	(R)	(I)	(D)	(R)	(I)	(D)	(I)	(D)	(R)	(I)
	BRYAN	EDWARDS	JENNINGS	HARVEY	CAMPBELL	COLLE	THORNTON	FULTON	CANAOY	GRATTON	DAVID	DANIEL	POWELL	PRINCE
ISLE OF PALMS 1	76	554	10	162	465	11	292	270	14	358	56	217	371	9
ISLE OF PALMS 2	42	353	10	114	277	6	166	174	13	208	35	136	243	4
MT PLEASANT 1	45	759	18	175	623	2	331	365	27	441	47	270	484	6
MT PLEASANT 2	182	487	11	254	428	5	421	210	10	468	34	240	314	5
MT PLEASANT 3	50	525	5	139	441	8	282	269	6	356	26	205	353	4
MT PLEASANT 4	53	643	3	184	577	8	184	184	6	374	46	252	416	4
CHRIST CHURCH 1	153	443	10	190	368	2	293	212	12	339	24	258	282	4
CHRIST CHURCH 2	123	73	4	131	58	0	140	34	4	151	5	134	52	1
CHRIST CHURCH 3	224	348	4	254	292	2	310	184	12	345	25	306	213	5
CHRIST CHURCH 4	222	494	6	229	74	2	231	59	10	238	5	223	269	4
DEER PARK 1	99	404	19	205	318	4	285	179	13	228	5	190	291	4
DEER PARK 2	71	364	6	122	311	2	202	191	8	193	35	149	275	4
MIDLAND PARK	156	319	17	216	264	3	293	141	13	318	26	246	210	5
LAMBS	178	634	22	300	520	13	440	310	22	528	58	341	437	12
WANDO-WAYLYN 1	11	64	2	23	52	0	33	36	1	43	5	33	39	1
WANDO-WAYLYN 2	93	443	22	166	272	10	166	376	10	340	38	223	296	10
WANDO-WAYLYN 3	182	543	20	447	447	12	398	263	21	463	44	328	376	9
AZALEA 1	262	184	8	304	146	5	350	47	8	356	18	329	110	6
AZALEA 2	270	172	6	293	149	4	338	77	12	353	15	318	100	10
N CHARLESTON 1	27	79	4	47	63	2	50	38	7	68	8	49	55	3
N CHARLESTON 2	111	168	7	133	141	4	172	70	6	183	10	137	113	5
N CHARLESTON 3	188	136	9	219	105	5	216	71	14	221	14	203	93	3
N CHARLESTON 4	268	92	9	294	69	8	290	37	10	254	11	274	67	6
N CHARLESTON 5	89	629	13	205	514	5	357	306	23	414	56	263	432	9
N CHARLESTON 6	76	430	5	155	350	2	269	195	10	222	34	228	258	7
N CHARLESTON 7	117	630	19	240	511	2	409	279	10	468	38	304	410	7
N CHARLESTON 8	77	417	7	143	349	2	247	203	10	206	38	206	276	6
N CHARLESTON 9	65	250	5	157	199	2	172	133	9	203	22	174	148	5
N CHARLESTON 10	213	250	14	257	194	13	300	101	15	337	22	278	147	2
N CHARLESTON 11	48	223	5	86	173	0	116	115	6	135	30	105	148	4
N CHARLESTON 12	87	164	5	115	138	0	139	119	4	162	8	124	121	4
ST PHIL & MICH	470	33	5	484	17	2	474	11	3	473	2	465	24	2
GARDEN KIAMAH	212	84	3	230	58	9	227	42	4	236	4	170	47	1
FOLLY BEACH	125	369	13	200	286	3	210	138	24	242	30	283	218	12
JAMES ISLAND 1	239	167	3	257	139	2	290	75	8	308	18	283	105	6
JAMES ISLAND 2	233	141	3	254	115	4	277	61	4	285	19	263	87	4
JAMES ISLAND 3	32	363	3	95	298	2	188	169	5	240	17	159	216	5
JAMES ISLAND 4	39	336	6	157	291	2	301	336	20	389	39	259	436	2
JAMES ISLAND 5	47	499	7	370	350	9	381	206	11	381	30	177	282	1
JAMES ISLAND 6	109	598	9	224	486	3	397	254	16	466	36	311	372	6
JAMES ISLAND 7	58	440	12	128	379	1	238	204	16	299	37	184	295	6
JAMES ISLAND 8	41	468	12	132	384	4	241	222	16	307	32	191	301	8
JAMES ISLAND 9	89	347	10	294	271	4	201	188	15	281	32	188	258	3
JAMES ISLAND 10	102	345	8	160	271	4	229	172	8	253	22	186	328	4
JAMES ISLAND 11	55	532	13	166	441	5	282	258	23	350	39	237	341	8
ST ANDREWS 1	124	434	7	197	370	4	328	198	7	583	21	282	265	4
ST ANDREWS 2	43	289	6	96	247	3	155	155	12	199	19	130	203	2
ST ANDREWS 3	234	91	6	247	71	2	261	35	9	273	3	253	56	4
ST ANDREWS 4	67	632	11	178	526	6	321	320	15	403	26	246	499	1
ST ANDREWS 5	31	61	5	118	68	2	92	92	15	143	20	91	137	4
ST ANDREWS 6	168	296	9	222	239	2	277	137	14	307	18	235	197	1
ST ANDREWS 7	74	328	8	127	268	3	203	153	8	245	32	166	220	4
ST ANDREWS 8	107	572	17	231	454	3	364	257	26	429	49	288	362	1
ST ANDREWS 9	110	428	10	173	363	7	273	208	13	311	32	229	281	8

ST ANDREWS 10	142	174	9	165	155	2	198	94	10	219	16	196	109	
ST ANDREWS 11	40	366	4	115	292	1	186	172	13	224	40	152	241	
JOHN'S ISLAND 1	219	491	8	292	413	5	399	264	10	442	24	357	324	
JOHN'S ISLAND 2	387	388	6	422	331	6	488	242	12	521	22	476	272	
WADMALAW ISLAND	441	161	9	457	137	7	493	83	6	511	15	465	101	
MEGGETT	572	464	1	614	421	2	678	336	3	720	15	643	380	
RAVENEL	297	205	6	324	168	3	354	117	8	383	26	337	144	
ADAMS RUN	611	189	3	635	167	0	658	128	7	675	7	645	151	
LADSON	105	231	1	134	186	2	166	126	7	190	19	142	165	
EDISTO ISLAND	383	97	1	402	78	2	404	69	2	417	8	405	73	
SULLIVANS IS	95	496	6	188	394	3	298	222	27	381	36	276	280	
AWENDAW	201	92	6	213	81	3	229	50	5	231	4	223	62	
MCCLELLANVILLE	343	167	1	346	346	1	358	138	3	363	12	348	156	
CHARLESTON 1	69	741	1	228	588	5	438	286	12	506	27	418	360	
CHARLESTON 2	146	548	2	263	450	7	377	271	10	452	22	337	346	
CHARLESTON 3	232	168	5	248	134	4	276	74	11	296	19	264	102	
CHARLESTON 4	380	35	7	357	27	10	363	10	13	363	10	357	23	
CHARLESTON 5	364	11	4	359	8	0	352	5	2	351	1	351	10	
CHARLESTON 6	520	37	8	502	28	5	493	15	9	492	6	482	27	
CHARLESTON 7	385	64	8	374	47	3	354	30	8	358	8	359	42	
CHARLESTON 8	450	81	6	462	55	3	443	30	5	449	8	440	50	
CHARLESTON 9	308	129	1	323	100	3	334	50	7	337	11	315	78	
CHARLESTON 10	240	335	1	302	272	0	365	152	4	405	8	351	189	
CHARLESTON 11	335	438	13	414	358	6	520	182	9	569	22	504	233	
CHARLESTON 12	401	59	3	412	36	0	410	17	1	409	2	397	26	
CHARLESTON 13	482	55	7	484	29	6	475	17	1	476	9	473	29	
CHARLESTON 14	412	53	9	429	43	1	434	24	0	440	3	437	29	
CHARLESTON 15	231	177	12	243	155	6	281	83	10	318	13	294	97	
CHARLESTON 16	139	454	10	211	394	6	343	189	14	381	23	311	264	
CHARLESTON 17	126	369	7	172	324	2	272	167	16	321	12	252	221	
CHARLESTON 18	91	690	9	249	546	6	449	266	13	517	20	416	361	
CHARLESTON 19	64	686	10	176	580	5	356	337	12	431	40	298	437	
CHARLESTON 20	107	640	14	224	526	4	378	306	18	465	48	324	403	
CHARLESTON 21	69	615	15	139	447	4	248	266	12	326	22	188	373	
CHARLESTON 22	33	385	5	33	385	5	184	197	10	249	43	153	253	
CHARLESTON 23	167	390	13	243	305	9	333	183	10	383	22	297	242	
CHARLESTON 24	87	413	14	165	236	8	260	200	13	314	25	237	247	
CHARLESTON 25	77	724	9	170	627	5	385	346	16	477	43	319	456	
CHARLESTON 26	145	668	13	299	513	3	453	294	14	530	31	404	384	
CHARLESTON 27	65	719	4	239	599	7	424	348	11	519	0	390	427	
ABSENTEE	0	0	0	0	0	0	0	0	0	0	0	0	0	
COUNTY TOTALS	16,560	32,382	760	22,000	26,584	405	28,883	15,893	1,013	32,945	2,244	26,114	20,720	429

CHARLESTON COUNTY
 VOTES CAST IN GENERAL ELECTION
 HELD IN SOUTH CAROLINA NOVEMBER 5, 1974

	COMPTROLLER GENERAL			STATE SUPT. OF EDUCATION		ADJUTANT GENERAL			COMMISSIONER OF AGRICULTURE			U.S. SENATE		
	(D) HENRYS	(R) CROBET E	(I) JOLLY WLANER	(D) BUSH C	(I) HOUGH E	(D) ROBERT L	(R) DUPRE J	(I) C C	(D) WILKINSON L	(R) GAUS L	(I) FR E	(D) HOLLINGS F	(R) BUS H	(I) HUGH H
PRECINCTS														
SLE OF PALMS 1	264	293	16	336	97	228	326	12	249	298	15	399	225	6
SLE OF PALMS 2	158	190	8	194	54	129	222	5	153	180	13	257	137	3
MT PLEASANT 1	327	389	14	437	92	286	435	8	269	409	25	475	307	8
MT PLEASANT 2	387	222	16	442	73	358	270	3	366	208	13	469	204	4
MT PLEASANT 3	244	222	3	328	50	211	330	5	223	296	11	366	214	4
MT PLEASANT 4	266	320	30	367	76	239	356	9	256	345	11	425	265	1
CHRIST CHURCH 1	271	232	9	377	80	225	285	9	265	235	11	359	200	1
CHRIST CHURCH 2	133	43	1	151	7	130	48	1	137	33	0	157	36	1
CHRIST CHURCH 3	305	191	10	327	43	268	231	4	298	190	10	382	173	5
CHRIST CHURCH 4	227	56	1	232	7	223	67	4	222	358	4	253	55	1
DEER PARK 1	255	206	9	332	77	220	246	11	190	260	10	358	161	6
DEER PARK 2	207	201	9	332	50	170	235	11	195	199	9	349	176	10
MIDLAND PARK	275	156	9	44	44	236	199	9	164	164	11	346	129	5
LAMBS	431	320	19	498	109	372	379	18	404	332	18	582	229	15
WANDO-WAYLYN 1	34	33	3	42	10	27	40	4	32	32	7	52	24	1
WANDO-WAYLYN 2	250	252	16	335	55	239	262	17	244	247	21	353	181	12
WANDO-WAYLYN 3	379	284	17	439	92	325	353	19	353	298	15	479	238	6
AZALEA 1	345	82	11	353	30	329	94	19	330	86	13	376	76	6
AZALEA 2	340	78	8	354	21	318	99	7	316	84	11	363	79	6
N CHARLESTON 1	52	45	3	63	17	44	50	6	49	43	6	75	32	4
N CHARLESTON 2	170	70	8	181	13	153	90	6	161	70	11	216	61	5
N CHARLESTON 3	220	68	8	226	20	210	72	6	210	71	6	261	57	2
N CHARLESTON 4	282	49	8	292	20	272	72	9	268	49	6	322	41	4
N CHARLESTON 5	334	326	13	426	85	283	387	4	318	332	22	441	268	10
N CHARLESTON 6	238	220	10	310	52	214	250	6	222	224	18	321	165	5
N CHARLESTON 7	378	303	3	459	68	326	371	5	332	322	25	384	264	14
N CHARLESTON 8	235	206	11	315	34	257	275	5	275	249	14	374	188	7
N CHARLESTON 9	168	134	3	199	15	150	127	4	156	161	13	205	121	2
N CHARLESTON 10	306	98	12	326	38	280	127	10	207	95	16	362	87	7
N CHARLESTON 11	118	103	8	138	35	101	128	3	110	107	9	179	87	2
N CHARLESTON 12	135	95	4	165	15	129	102	3	136	91	8	172	73	1
ST PHIL & MICH	472	11	2	469	9	469	14	1	469	7	2	494	11	3
GARDEN KIAMAH	225	29	4	230	6	218	4	1	217	44	2	248	49	3
FOLLY BEACH	209	145	16	338	64	169	200	11	186	158	27	262	148	8
JAMES ISLAND 1	289	74	5	313	18	267	101	4	281	79	5	330	64	6
JAMES ISLAND 2	274	61	2	285	21	254	28	3	269	64	3	320	59	6
JAMES ISLAND 3	169	186	2	227	36	126	258	3	146	64	10	223	157	7
JAMES ISLAND 4	308	327	11	393	61	236	410	5	256	202	21	413	310	7
JAMES ISLAND 5	220	203	9	268	58	185	246	5	199	218	9	264	215	5
JAMES ISLAND 6	361	279	11	444	82	301	349	10	342	284	18	458	250	10
JAMES ISLAND 7	227	218	10	282	64	182	271	9	198	198	11	298	190	7
JAMES ISLAND 8	241	225	8	265	65	189	287	8	216	232	14	295	217	4
JAMES ISLAND 9	189	196	11	259	41	155	240	9	196	182	14	273	177	7
JAMES ISLAND 10	210	219	4	252	51	202	219	4	203	186	11	262	169	7
JAMES ISLAND 11	276	263	12	319	86	241	308	11	259	272	22	345	251	11
ST ANDREWS 1	316	207	7	369	49	274	248	6	301	207	17	390	170	3
ST ANDREWS 2	154	157	7	195	27	127	189	3	145	159	12	204	123	1
ST ANDREWS 3	247	247	7	280	45	252	45	5	240	43	7	390	230	4
ST ANDREWS 4	299	351	12	360	69	264	393	8	284	349	16	417	276	9
ST ANDREWS 5	122	103	5	119	40	96	129	3	107	110	6	157	82	6
ST ANDREWS 6	259	153	7	306	35	246	170	4	249	154	9	336	131	3
ST ANDREWS 7	183	180	5	228	44	170	190	2	163	170	11	259	129	4
ST ANDREWS 8	346	280	12	407	83	328	344	10	327	274	20	487	298	8
ST ANDREWS 9	247	235	7	300	65	214	257	4	247	218	13	322	215	5

ST ANDREWS 10	201	94	5	212	26	182	110	6	189	98	8	237	80	3
ST ANDREWS 11	180	182	4	225	64	152	200	5	159	186	14	259	142	10
JOHN'S ISLAND 1	386	262	12	415	54	366	298	7	373	273	12	451	252	4
JOHN'S ISLAND 2	492	249	9	512	37	471	263	7	491	232	11	528	230	6
WADMALAW ISLAND	488	81	5	495	23	477	92	6	479	479	5	502	94	4
MEGETT	644	360	1	720	28	633	375	0	669	345	3	731	300	3
RAVENEL	347	123	8	377	32	340	136	6	350	116	5	394	103	2
ADAMS RUN	658	133	3	683	3	643	149	7	664	126	4	683	114	3
LADSON	164	125	5	180	30	148	140	2	102	111	4	188	132	3
EDISTO ISLAND	412	64	2	419	12	402	69	2	412	61	1	414	65	3
SULLIVANS IS	303	211	2	337	95	261	265	13	280	231	26	382	199	13
AWENDAW	225	56	3	237	5	223	57	4	226	51	2	240	49	3
MCCLELLANVILLE	363	133	2	361	19	351	144	2	352	141	2	382	125	3
CHARLESTON 1	418	305	7	489	68	434	313	4	392	298	14	504	298	1
CHARLESTON 2	372	277	7	405	56	359	303	7	364	271	9	494	228	3
CHARLESTON 3	778	78	8	286	33	271	82	5	260	80	11	303	80	3
CHARLESTON 4	358	14	8	364	12	354	16	6	352	13	8	386	16	6
CHARLESTON 5	351	5	1	354	3	351	6	1	352	4	2	370	9	0
CHARLESTON 6	489	12	4	500	8	492	37	5	477	12	3	526	36	5
CHARLESTON 7	359	31	4	368	11	354	37	2	343	38	3	391	31	5
CHARLESTON 8	437	36	4	449	7	442	37	5	432	32	8	495	31	6
CHARLESTON 9	324	53	4	344	18	324	53	4	319	58	7	363	57	3
CHARLESTON 10	345	159	6	381	32	333	186	0	337	153	3	429	122	5
CHARLESTON 11	499	191	9	570	41	508	203	7	493	179	18	632	154	0
CHARLESTON 12	398	21	1	404	12	400	24	4	396	18	1	447	16	6
CHARLESTON 13	466	18	8	485	13	466	25	4	459	15	6	516	21	5
CHARLESTON 14	434	26	2	446	8	431	26	2	426	26	2	456	21	2
CHARLESTON 15	288	71	13	312	37	269	96	6	272	78	13	348	67	4
CHARLESTON 16	319	192	13	380	63	312	212	8	299	199	18	428	179	3
CHARLESTON 17	257	174	8	291	44	236	211	6	253	177	9	341	155	4
CHARLESTON 18	418	287	8	515	53	404	327	4	373	288	22	541	250	12
CHARLESTON 19	349	343	9	424	78	296	404	5	320	359	14	441	310	7
CHARLESTON 20	318	349	18	428	101	301	389	13	313	358	23	453	292	5
CHARLESTON 21	248	283	7	307	76	188	335	8	210	292	23	348	230	1
CHARLESTON 22	190	200	4	229	59	143	249	3	164	219	5	383	162	3
CHARLESTON 23	310	195	9	380	35	288	228	6	311	199	7	359	166	8
CHARLESTON 24	260	201	9	201	51	234	237	7	235	220	15	329	174	9
CHARLESTON 25	370	356	16	449	89	319	429	9	359	359	23	479	316	11
CHARLESTON 26	428	314	16	525	59	393	367	11	438	293	22	555	256	9
CHARLESTON 27	400	357	9	498	64	376	394	4	372	364	15	492	316	3
ABSENTEE	0	0	0	0	0	0	0	0	0	0	0	0	0	0
COUNTY TOTALS	28,150	16,332	770	31,932	4,175	26,019	18,982	550	28,793	16,821	1,085	34,415	13,985	558

CHARLESTON COUNTY
 VOTES CAST IN GENERAL ELECTION
 HELD IN SOUTH CAROLINA NOVEMBER 5, 1974

PRECINCTS	REPRESENTATIVE IN CONGRESS			
	DIST NO. 001			
	(D) M E N D E L J	(R) G E O R G E B	(I) C H A R L E S	(U) B E N J A M I N J R
ISLE OF PALMS 1	370	236	8	10
ISLE OF PALMS 2	226	154	4	4
MT PLEASANT 1	422	351	9	1
MT PLEASANT 2	418	249	1	7
MT PLEASANT 3	282	290	0	4
MT PLEASANT 4	369	308	9	4
CHRIST CHURCH 1	311	243	10	2
CHRIST CHURCH 2	159	32	1	2
CHRIST CHURCH 3	353	185	9	4
CHRIST CHURCH 4	256	57	0	1
DEER PARK 1	392	132	2	2
DEER PARK 2	272	158	6	1
MIDLAND PARK	375	106	4	0
LAMBS	637	181	14	4
WANDO-WAYLYN 1	56	21	0	1
WANDO-WAYLYN 2	386	156	9	3
WANDO-WAYLYN 3	554	172	12	2
AZALEA 1	388	65	4	2
AZALEA 2	382	63	5	2
N CHARLESTON 1	81	28	3	1
N CHARLESTON 2	221	56	1	2
N CHARLESTON 3	285	40	1	2
N CHARLESTON 4	317	41	6	2
N CHARLESTON 5	503	217	4	0
N CHARLESTON 6	361	127	0	3
N CHARLESTON 7	540	221	3	3
N CHARLESTON 8	351	142	2	0
N CHARLESTON 9	239	91	2	7
N CHARLESTON 10	383	75	6	0
N CHARLESTON 11	190	74	2	4
N CHARLESTON 12	197	56	3	0
ST PHIL & MICH	500	10	0	4
GARDEN KIAWAH	257	39	3	0
FOLLY BEACH	263	132	5	7
JAMES ISLAND 1	331	64	0	3
JAMES ISLAND 2	321	52	1	6
JAMES ISLAND 3	227	157	7	2
JAMES ISLAND 4	416	294	4	2
JAMES ISLAND 5	268	191	9	3
JAMES ISLAND 6	436	245	8	7
JAMES ISLAND 7	319	176	5	4
JAMES ISLAND 8	284	215	4	3
JAMES ISLAND 9	276	143	6	2
JAMES ISLAND 10	275	157	3	2
JAMES ISLAND 11	368	223	8	2
ST ANDREWS 1	366	182	8	4
ST ANDREWS 2	211	125	3	0
ST ANDREWS 3	281	30	7	4
ST ANDREWS 4	394	293	7	1
ST ANDREWS 5	152	89	4	0
ST ANDREWS 6	364	95	4	4
ST ANDREWS 7	237	150	3	3
ST ANDREWS 8	473	203	7	1
ST ANDREWS 9	317	204	6	4

ST ANDREWS	10	237	79	2	1
ST ANDREWS	11	267	126	3	1
JOHN'S ISLAND	1	457	249	4	2
JOHN'S ISLAND	2	552	212	5	2
WADMALAW ISLAND		489	91	6	2
MEGGETT		751	280	6	3
RAVENEL		407	95	0	2
ADAMS RUN		691	109	0	2
LADSON		231	97	0	1
EDISTO ISLAND		409	68	0	1
SULLIVANS IS		370	204	1	0
AWENDAW		240	49	5	5
MCCLELLANVILLE		380	128	3	1
CHARLESTON	1	400	388	0	1
CHARLESTON	2	332	261	6	4
CHARLESTON	3	305	78	6	6
CHARLESTON	4	382	17	3	5
CHARLESTON	5	371	5	5	8
CHARLESTON	6	521	15	1	2
CHARLESTON	7	399	30	2	5
CHARLESTON	8	491	31	4	5
CHARLESTON	9	373	42	4	1
CHARLESTON	10	429	119	2	3
CHARLESTON	11	589	170	0	3
CHARLESTON	12	450	17	8	4
CHARLESTON	13	508	18	3	9
CHARLESTON	14	446	29	9	3
CHARLESTON	15	335	64	2	7
CHARLESTON	16	376	211	5	5
CHARLESTON	17	294	188	6	7
CHARLESTON	18	459	298	5	5
CHARLESTON	19	397	337	11	7
CHARLESTON	20	444	284	7	2
CHARLESTON	21	344	232	8	2
CHARLESTON	22	241	162	6	0
CHARLESTON	23	380	170	3	3
CHARLESTON	24	347	152	4	3
CHARLESTON	25	471	319	4	4
CHARLESTON	26	553	249	3	6
CHARLESTON	27	458	352	7	2
ABSENTEE		0	0	0	0
COUNTY TOTALS		34,188	13,821	413	309

CHARLESTON COUNTY
 VOTES CAST IN GENERAL ELECTION
 HELD IN SOUTH CAROLINA NOVEMBER 5, 1974

PRECINCTS	HOUSE OF REPRESENTATIVES													
	DIST NO. 108		DIST NO. 109			DIST NO. 110			DIST NO. 111			DIST NO. 112	DIST NO. 113	
	(D) C L Y D R E P R E S E N T A T I V E	(R) B I L L E Y	(D) R O B E R T H O O D S	(R) R O B E R T J O H N S O N	(W) W R I T E I N	(D) F E R D I N A N Z O V E	(R) C O N S E N Z E	(W) W R I T E I N	(D) T O W N S R E A Y	(I) R O B E R T M U R R A Y	(W) W R I T E I N	(D) D O N J U R	(D) J A L T R A N G R A H A M	(R) R O B E R T A K O H I N
ISLE OF PALMS 1	385	232	0	0	0	0	0	0	0	0	0	0	0	0
ISLE OF PALMS 2	250	140	0	0	0	0	0	0	0	0	0	0	0	0
MT PLEASANT 1	348	424	0	0	0	0	0	0	0	0	0	0	0	0
MT PLEASANT 2	419	241	0	0	0	0	0	0	0	0	0	0	0	0
MT PLEASANT 3	306	264	0	0	0	0	0	0	0	0	0	0	0	0
MT PLEASANT 4	335	344	0	0	0	0	0	0	0	0	0	0	0	0
CHRIST CHURCH 1	0	0	282	245	0	0	0	0	0	0	0	0	0	0
CHRIST CHURCH 2	153	35	0	0	0	0	0	0	0	0	0	0	0	0
CHRIST CHURCH 3	362	188	0	0	0	0	0	0	0	0	0	0	0	0
CHRIST CHURCH 4	250	34	0	0	0	0	0	0	0	0	0	0	0	0
DEER PARK 1	0	0	0	0	0	0	0	0	0	0	0	0	0	0
DEER PARK 2	0	0	0	0	0	0	0	0	0	0	0	0	0	0
MIDLAND PARK	0	0	0	0	0	0	0	0	0	0	0	0	0	0
LAMBS	0	0	0	0	0	0	0	0	0	0	0	0	0	0
WANDO-WAYLYN 1	0	0	0	0	0	0	0	0	0	0	0	0	23	55
WANDO-WAYLYN 2	0	0	0	0	0	0	0	0	0	0	0	0	49	49
WANDO-WAYLYN 3	0	0	0	0	0	0	0	0	0	0	0	0	180	332
AZALEA 1	0	0	0	0	0	0	0	335	157	0	0	0	0	0
AZALEA 2	0	0	0	0	0	0	0	350	12	0	0	0	0	0
N CHARLESTON 1	0	0	0	0	0	0	0	333	66	0	0	0	0	0
N CHARLESTON 2	0	0	0	0	0	0	0	0	0	0	0	0	0	0
N CHARLESTON 3	0	0	0	0	0	0	0	0	0	0	0	0	0	0
N CHARLESTON 4	0	0	0	0	0	0	0	0	0	0	0	0	0	0
N CHARLESTON 5	0	0	0	0	0	0	0	0	0	0	0	0	0	0
N CHARLESTON 6	0	0	0	0	0	0	0	0	0	0	0	0	0	0
N CHARLESTON 7	0	0	0	0	0	0	0	0	0	0	0	0	0	0
N CHARLESTON 8	0	0	0	0	0	0	0	0	0	0	0	0	0	0
N CHARLESTON 9	0	0	0	0	0	0	0	0	0	0	0	0	0	0
N CHARLESTON 10	0	0	0	0	0	0	0	0	0	0	0	0	21	0
N CHARLESTON 11	0	0	0	0	0	0	0	0	0	0	0	0	35	0
N CHARLESTON 12	0	0	0	0	0	0	0	0	0	0	0	0	14	0
ST PHIL & MICH	0	0	0	0	0	0	0	0	0	0	0	0	0	0
GARDEN KIAWAH	0	0	0	0	0	0	0	134	110	0	0	0	0	0
FOLLY BEACH	0	0	0	0	0	0	0	486	0	0	0	0	0	0
JAMES ISLAND 1	0	0	0	0	0	0	0	227	0	0	0	0	0	0
JAMES ISLAND 2	0	0	0	0	0	0	0	0	0	0	0	0	0	0
JAMES ISLAND 3	0	0	0	0	0	0	0	0	0	0	0	0	0	0
JAMES ISLAND 4	0	0	0	0	0	0	0	0	0	0	0	0	0	0
JAMES ISLAND 5	0	0	0	0	0	0	0	0	0	0	0	0	0	0
JAMES ISLAND 6	0	0	0	0	0	0	0	0	0	0	0	0	0	0
JAMES ISLAND 7	0	0	0	0	0	0	0	0	0	0	0	0	0	0
JAMES ISLAND 8	0	0	0	0	0	0	0	0	0	0	0	0	0	0
JAMES ISLAND 9	0	0	0	0	0	0	0	0	0	0	0	0	0	0
JAMES ISLAND 10	0	0	0	0	0	0	0	0	0	0	0	0	0	0
JAMES ISLAND 11	0	0	0	0	0	0	0	0	0	0	0	0	0	0
ST ANDREWS 1	0	0	0	0	0	0	0	0	0	0	0	0	0	0
ST ANDREWS 2	0	0	0	0	0	0	0	0	0	0	0	0	0	0
ST ANDREWS 3	0	0	0	0	0	0	0	0	0	0	0	0	0	0
ST ANDREWS 4	0	0	0	0	0	0	0	0	0	0	0	0	0	0
ST ANDREWS 5	0	0	0	0	0	0	0	0	0	0	0	0	0	0
ST ANDREWS 6	0	0	0	0	0	0	0	0	0	0	0	0	0	0
ST ANDREWS 7	0	0	0	0	0	0	0	0	0	0	0	0	0	0
ST ANDREWS 8	0	0	0	0	0	0	0	0	0	0	0	0	0	0
ST ANDREWS 9	0	0	0	0	0	0	0	0	0	0	0	0	0	0

10
268
372

ST ANDREWS 10	0	0	0	0	0	0	0	0	0	0	0	0	0	0	0	0	0
ST ANDREWS 11	0	0	0	0	0	0	0	0	0	0	0	0	0	0	0	0	0
JOHN'S ISLAND 1	0	0	0	0	0	0	0	0	0	0	0	0	0	0	0	0	0
JOHN'S ISLAND 2	0	0	0	0	0	0	0	0	0	0	0	0	0	0	0	0	0
WADMALAW ISLAND	0	0	0	0	0	0	0	0	0	0	0	0	0	0	0	0	0
MEGGETT	0	0	0	0	0	0	0	0	0	0	0	0	0	0	0	0	0
RAVENEL	0	0	0	0	0	0	0	0	0	0	0	0	0	0	0	0	0
ADAMS RUN	0	0	0	0	0	0	0	0	0	0	0	0	0	0	0	0	0
LADSON	0	0	0	0	0	0	0	0	0	0	0	0	0	0	0	0	0
EDISTO ISLAND	0	0	0	0	0	0	0	0	0	0	0	0	0	0	0	0	0
SULLIVANS IS	336	242	0	0	0	0	0	0	0	0	0	0	0	0	0	0	0
ANENDAM	234	52	0	0	0	0	0	0	0	0	0	0	0	0	0	0	0
MCLELLANVILLE	367	137	0	0	0	0	0	0	0	0	0	0	0	0	0	0	0
CHARLESTON	0	0	0	0	0	0	41	37	0	0	0	0	0	0	0	0	0
CHARLESTON 2	0	0	0	0	0	0	423	260	0	0	0	0	0	0	0	0	0
CHARLESTON 3	0	0	2	8	7	1	0	0	0	0	0	0	0	0	0	0	0
CHARLESTON 4	0	0	2	3	7	0	0	0	0	0	0	0	0	0	0	0	0
CHARLESTON 5	0	0	3	7	6	0	0	0	0	0	0	0	0	0	0	0	0
CHARLESTON 6	0	0	5	1	0	0	0	0	0	0	0	0	0	0	0	0	0
CHARLESTON 7	0	0	3	8	3	0	0	0	0	0	0	0	0	0	0	0	0
CHARLESTON 8	0	0	4	7	4	0	0	0	0	0	0	0	0	0	0	0	0
CHARLESTON 9	0	0	0	0	0	0	0	0	0	0	0	0	0	0	0	0	0
CHARLESTON 10	0	0	0	0	0	0	0	0	0	0	0	0	0	0	0	0	0
CHARLESTON 11	0	0	0	0	0	0	0	0	33	1	0	0	0	0	0	0	0
CHARLESTON 12	0	0	0	0	0	0	0	0	36	0	0	0	0	0	0	0	0
CHARLESTON 13	0	0	0	0	0	0	0	0	0	0	0	0	0	0	0	0	0
CHARLESTON 14	0	0	0	0	0	0	0	0	389	3	0	0	0	0	0	0	0
CHARLESTON 15	0	0	0	0	0	0	0	0	460	39	0	0	0	0	0	0	0
CHARLESTON 16	0	0	0	0	0	0	0	0	423	27	0	0	0	0	0	0	0
CHARLESTON 17	0	0	0	0	0	0	0	0	291	89	0	0	0	0	0	0	0
CHARLESTON 18	0	0	0	0	0	0	0	0	227	1	0	0	0	0	0	0	0
CHARLESTON 19	0	0	0	0	0	0	0	0	324	229	0	0	0	0	0	0	0
CHARLESTON 20	0	0	0	0	0	0	0	0	253	199	0	0	0	0	0	0	0
CHARLESTON 21	0	0	0	0	0	0	0	0	382	381	0	0	0	0	0	0	0
CHARLESTON 22	0	0	0	0	0	0	0	0	0	0	0	0	0	0	0	0	0
CHARLESTON 23	0	0	0	0	0	0	0	0	0	0	0	0	0	0	0	0	0
CHARLESTON 24	0	0	0	0	0	0	0	0	0	0	0	0	0	0	0	0	0
CHARLESTON 25	0	0	0	0	0	0	0	0	0	0	0	0	0	0	0	0	0
CHARLESTON 26	0	0	0	0	0	0	0	0	0	0	0	0	0	0	0	0	0
CHARLESTON 27	0	0	0	0	0	0	0	0	0	0	0	0	0	0	0	0	0
ABSENTEE	0	0	0	0	0	0	0	0	0	0	0	0	0	0	0	0	0
COUNTY TOTALS	3,741	2,353	2,641	450	1	3,355	1,634	3	2,570	59	202	712	1,192	2,272			

ST ANDREWS 10	188	122	0	0	0	0	0	0	0	0	0	0	0	0	0	0	0	0	0	0
ST ANDREWS 11	0	0	0	0	0	0	0	0	0	0	0	0	0	0	0	0	0	0	0	0
JOHN'S ISLAND 1	0	0	0	0	0	0	0	0	0	0	0	0	0	0	0	0	0	0	0	0
JOHN'S ISLAND 2	0	0	0	0	0	0	0	0	0	0	0	0	0	0	0	0	0	0	0	0
WADMALAW ISLAND	0	0	0	0	0	0	0	0	0	0	0	0	0	0	0	0	0	0	0	0
MEGETT	0	0	0	0	0	0	0	0	0	0	0	0	0	0	0	0	0	0	0	0
RAVENEL	0	0	0	0	0	0	0	0	0	0	0	0	0	0	0	0	0	0	0	0
ADAMS RUN	0	0	0	0	0	0	0	0	0	0	0	0	0	0	0	0	0	0	0	0
LADSON	0	0	0	0	0	0	0	0	0	0	0	0	0	0	0	0	0	0	0	0
EDISTO ISLAND	0	0	0	0	0	0	0	0	0	0	0	0	0	0	0	0	0	0	0	0
SULLIVANS IS	0	0	0	0	0	0	0	0	0	0	0	0	0	0	0	0	0	0	0	0
AWENDAM	0	0	0	0	0	0	0	0	0	0	0	0	0	0	0	0	0	0	0	0
MCELLENVILLE	0	0	0	0	0	0	0	0	0	0	0	0	0	0	0	0	0	0	0	0
CHARLESTON 1	0	0	0	0	0	0	0	0	0	0	0	0	0	0	0	0	0	0	0	0
CHARLESTON 2	0	0	0	0	0	0	0	0	0	0	0	0	0	0	0	0	0	0	0	0
CHARLESTON 3	0	0	0	0	0	0	0	0	0	0	0	0	0	0	0	0	0	0	0	0
CHARLESTON 4	0	0	0	0	0	0	0	0	0	0	0	0	0	0	0	0	0	0	0	0
CHARLESTON 5	0	0	0	0	0	0	0	0	0	0	0	0	0	0	0	0	0	0	0	0
CHARLESTON 6	0	0	0	0	0	0	0	0	0	0	0	0	0	0	0	0	0	0	0	0
CHARLESTON 7	0	0	0	0	0	0	0	0	0	0	0	0	0	0	0	0	0	0	0	0
CHARLESTON 8	0	0	0	0	0	0	0	0	0	0	0	0	0	0	0	0	0	0	0	0
CHARLESTON 9	0	0	0	0	0	0	0	0	0	0	0	0	0	0	0	0	0	0	0	0
CHARLESTON 10	0	0	0	0	0	0	0	0	0	0	0	0	0	0	0	0	0	0	0	0
CHARLESTON 11	0	0	0	0	0	0	0	0	0	0	0	0	0	0	0	0	0	0	0	0
CHARLESTON 12	0	0	0	0	0	0	0	0	0	0	0	0	0	0	0	0	0	0	0	0
CHARLESTON 13	0	0	0	0	0	0	0	0	0	0	0	0	0	0	0	0	0	0	0	0
CHARLESTON 14	0	0	0	0	0	0	0	0	0	0	0	0	0	0	0	0	0	0	0	0
CHARLESTON 15	0	0	0	0	0	0	0	0	0	0	0	0	0	0	0	0	0	0	0	0
CHARLESTON 16	0	0	0	0	0	0	0	0	0	0	0	0	0	0	0	0	0	0	0	0
CHARLESTON 17	0	0	0	0	0	0	0	0	0	0	0	0	0	0	0	0	0	0	0	0
CHARLESTON 18	0	0	0	0	0	0	0	0	0	0	0	0	0	0	0	0	0	0	0	0
CHARLESTON 19	218	467	0	0	0	0	0	0	0	0	0	0	0	0	0	0	0	0	0	0
CHARLESTON 20	0	0	0	0	0	0	0	0	0	0	0	0	0	0	0	0	0	0	0	0
CHARLESTON 21	165	355	0	0	0	0	0	0	0	0	0	0	0	0	0	0	0	0	0	0
CHARLESTON 22	160	231	0	0	0	0	0	0	0	0	0	0	0	0	0	0	0	0	0	0
CHARLESTON 23	0	0	0	0	0	0	0	0	0	0	0	0	0	0	0	0	0	0	0	0
CHARLESTON 24	0	0	0	0	0	0	0	0	0	0	0	0	0	0	0	0	0	0	0	0
CHARLESTON 25	0	0	0	0	0	0	0	0	0	0	0	0	0	0	0	0	0	0	0	0
CHARLESTON 26	0	0	0	0	0	0	0	0	0	0	0	0	0	0	0	0	0	0	0	0
CHARLESTON 27	0	0	0	0	0	0	0	0	0	0	0	0	0	0	0	0	0	0	0	0
ABSENTEE	0	0	0	0	0	0	0	0	0	0	0	0	0	0	0	0	0	0	0	0
COUNTY TOTALS	1,908	2,682	2	3,011	1,871	5	2,916	1,873	915	823	1,821	3,209	1,766	9						

CHARLESTON COUNTY
 VOTES CAST IN GENERAL ELECTION
 HELD IN SOUTH CAROLINA NOVEMBER 5, 1974

PRECINCTS	PROBATE JUDGE		COUNTY COUNCIL											
	(D) PEARL H MAN	(W) W R I T E I N	DIST NO. 001				DIST NO. 002		DIST NO. 003		DIST NO. 004			
			(D) M A R J O R Y	(R) G A U D H E N R Y	(D) J A M E S A	(R) D N I C H O L T S O N J R	(D) L O N N I E	(R) H A M I L T O N	(D) R U T H A	(R) L E A S O R E	(D) E D G A R A	(R) C H A P M A N J R	(D) G E R R I T S R	(R) T O M H A M M R I C K
ISLE OF PALMS 1	377	0	175	308	212	352	211	294	255	266	377	238		
ISLE OF PALMS 2	228	0	201	204	146	120	142	197	145	151	221	173		
MT PLEASANT 1	467	0	158	453	241	470	231	393	306	347	362	407		
MT PLEASANT 2	460	0	235	313	279	296	317	235	346	209	407	260		
MT PLEASANT 3	351	0	128	330	218	330	219	280	224	286	244	317		
MT PLEASANT 4	401	0	178	364	231	408	224	356	303	311	335	249		
CHRIST CHURCH 1	359	0	228	258	231	304	271	238	303	220	257	259		
CHRIST CHURCH 2	152	0	244	287	126	44	142	44	142	33	137	36		
CHRIST CHURCH 3	352	0	247	221	257	239	281	196	296	181	328	208		
CHRIST CHURCH 4	226	0	231	59	193	59	236	57	225	55	234	60		
DEER PARK 1	349	0	179	230	251	234	243	236	271	184	146	239		
DEER PARK 2	249	0	119	225	175	187	187	220	181	194	141	227		
MIDLAND PARK	343	0	133	199	225	178	191	192	240	163	195	193		
LAMBS	542	0	276	351	363	379	399	368	386	308	316	373		
WANDO-WAYLYN 1	52	0	19	32	28	36	31	40	28	33	24	37		
WANDO-WAYLYN 2	342	0	151	244	217	247	212	298	225	213	174	252		
WANDO-WAYLYN 3	461	0	225	329	308	305	332	348	338	257	242	312		
AZALEA 1	365	0	303	104	306	99	310	113	316	91	292	105		
AZALEA 2	360	0	281	106	300	99	310	99	293	98	286	95		
N CHARLESTON 1	72	0	50	38	58	40	62	46	53	46	38	58		
N CHARLESTON 2	179	0	125	79	139	83	170	88	149	71	121	80		
N CHARLESTON 3	227	0	193	71	205	65	209	89	207	61	180	70		
N CHARLESTON 4	282	0	270	306	257	47	283	58	262	42	242	54		
N CHARLESTON 5	429	0	142	387	220	380	293	395	273	306	183	387		
N CHARLESTON 6	332	0	119	230	180	232	220	258	191	206	163	223		
N CHARLESTON 7	470	0	152	369	275	375	297	416	300	292	139	360		
N CHARLESTON 8	318	0	87	231	192	236	193	282	190	185	139	228		
N CHARLESTON 9	320	0	80	156	155	149	170	155	121	130	145	145		
N CHARLESTON 10	100	0	253	120	270	122	194	157	273	107	253	127		
N CHARLESTON 11	158	0	66	116	83	111	193	151	90	109	73	111		
N CHARLESTON 12	173	0	89	98	113	103	114	129	113	86	112	88		
ST PHIL & MICH	468	0	473	18	460	20	484	17	465	12	460	18		
GARDEN KIAWAH	230	0	212	58	202	49	230	57	200	199	156	166		
FOLLY BEACH	261	0	101	190	167	200	136	189	209	178	119	209		
JAMES ISLAND 1	311	0	267	89	240	106	275	84	283	91	246	89		
JAMES ISLAND 2	294	0	257	70	262	82	269	64	282	70	243	68		
JAMES ISLAND 3	237	0	81	193	138	228	109	205	167	203	120	200		
JAMES ISLAND 4	474	0	142	367	284	48	390	381	314	226	360	360		
JAMES ISLAND 5	279	0	220	134	183	264	155	237	208	152	234	234		
JAMES ISLAND 6	460	0	212	330	302	390	253	347	372	297	262	338		
JAMES ISLAND 7	301	0	120	239	221	278	166	252	280	203	177	254		
JAMES ISLAND 8	316	0	117	278	182	288	156	268	236	258	193	239		
JAMES ISLAND 9	254	0	208	161	229	139	204	244	204	216	156	198		
JAMES ISLAND 10	269	0	139	205	162	229	167	209	205	207	148	209		
JAMES ISLAND 11	364	0	126	328	173	355	161	296	243	316	169	277		
ST ANDREWS 1	399	0	174	251	234	275	241	196	275	266	247	196		
ST ANDREWS 2	204	0	75	160	112	168	88	146	147	178	89	154		
ST ANDREWS 3	272	0	246	46	217	49	258	32	254	215	55	56		
ST ANDREWS 4	471	0	135	304	230	410	185	366	309	374	161	161		
ST ANDREWS 5	150	0	126	87	87	140	85	117	101	137	77	77		
ST ANDREWS 6	238	0	215	54	223	170	227	143	261	172	198	188		
ST ANDREWS 7	235	0	124	88	153	229	157	171	207	171	130	130		
ST ANDREWS 8	450	0	191	259	371	371	248	298	344	318	247	247		
ST ANDREWS 9	300	0	155	227	234	280	194	222	268	242	183	253		

ST ANDREWS 10	215	0	156	102	169	127	170	104	191	113	153	3
ST ANDREWS 11	245	0	112	191	158	218	153	170	195	191	109	20
JOHN'S ISLAND 1	444	0	246	343	299	344	291	317	316	364	313	293
JOHN'S ISLAND 2	528	0	405	293	457	261	436	263	442	310	434	276
WADMALAW ISLAND	503	0	443	113	450	103	460	95	472	102	469	101
MEGETT	710	0	579	369	614	291	610	356	641	373	622	348
RAVENEL	375	0	284	136	320	122	299	121	326	143	301	126
ADAMS RUN	683	0	628	638	151	144	639	137	659	130	627	148
LADSON	131	0	193	143	133	160	148	149	143	125	125	140
EDISTO ISLAND	423	0	392	71	400	70	399	64	402	67	396	68
SULLIVANS IS	390	0	180	281	236	294	246	232	241	248	416	172
AMENDAW	237	0	212	52	220	49	217	53	224	45	234	48
MCCLELLANVILLE	381	0	350	137	134	349	137	351	134	360	145	145
CHARLESTON 1	509	0	164	540	340	503	450	317	406	303	446	276
CHARLESTON 2	455	0	267	388	374	330	335	262	368	247	352	256
CHARLESTON 3	288	0	273	103	252	115	261	91	250	89	244	91
CHARLESTON 4	356	0	393	11	348	12	380	21	342	19	340	16
CHARLESTON 5	354	0	371	6	258	7	368	5	351	4	341	8
CHARLESTON 6	487	0	519	20	473	22	523	16	476	14	463	21
CHARLESTON 7	361	0	390	378	338	50	384	31	341	44	338	43
CHARLESTON 8	439	0	485	39	404	43	469	36	406	37	396	49
CHARLESTON 9	341	0	331	80	291	89	348	61	305	60	292	65
CHARLESTON 10	436	1	296	226	316	234	335	175	314	180	314	162
CHARLESTON 11	597	0	432	261	444	314	486	206	466	209	434	221
CHARLESTON 12	404	0	423	31	371	39	410	24	381	30	377	26
CHARLESTON 13	477	0	509	26	444	24	505	18	453	21	432	36
CHARLESTON 14	439	0	435	35	407	33	449	22	417	26	407	32
CHARLESTON 15	325	0	290	83	286	103	288	77	277	75	261	86
CHARLESTON 16	399	0	255	288	302	278	222	278	295	230	284	227
CHARLESTON 17	313	0	175	258	239	257	219	198	224	209	253	178
CHARLESTON 18	535	0	196	498	396	445	361	318	380	330	404	309
CHARLESTON 19	455	0	174	435	284	525	258	366	367	353	241	389
CHARLESTON 20	483	0	209	384	298	519	284	346	373	336	285	357
CHARLESTON 21	348	0	157	317	219	368	187	283	259	294	182	303
CHARLESTON 22	263	0	125	226	164	272	147	207	199	197	150	216
CHARLESTON 23	378	0	233	248	257	298	253	219	307	216	245	223
CHARLESTON 24	333	0	195	263	222	345	200	228	261	212	198	236
CHARLESTON 25	509	2	165	312	479	547	284	390	389	378	301	390
CHARLESTON 26	581	0	264	428	399	448	349	353	432	351	369	335
CHARLESTON 27	549	0	177	479	332	583	325	370	425	368	367	349
ABSENTEE	0	0	0	0	0	0	0	0	0	0	0	0
COUNTY TOTALS	33,462	4	21,156	20,433	24,020	20,826	24,950	18,025	27,080	16,971	24,388	17,629

ST ANDREWS 10	75	87	39	69	0	0	0	0	0	0	0	0	0	0	0	0	0	0	0
ST ANDREWS 11	140	200	110	153	0	0	0	0	0	0	0	0	0	0	0	0	0	0	0
JOHN'S ISLAND 1	105	153	41	107	0	0	0	0	0	0	0	0	0	0	0	0	0	0	0
JOHN'S ISLAND 2	5	5	2	4	0	0	0	0	0	0	0	0	0	0	0	0	0	0	0
WADSWELL ISLAND	181	97	27	91	0	0	0	0	0	0	0	0	0	0	0	0	0	0	0
MEGGETT	538	129	95	92	0	0	0	0	0	0	0	0	0	0	0	0	0	0	0
RAVENEL	194	71	27	52	0	0	0	0	0	0	0	0	0	0	0	0	0	0	0
ADAMS RUN	48	34	13	25	0	0	0	0	0	0	0	0	0	0	0	0	0	0	0
LADSON	67	47	16	93	0	0	0	0	0	0	0	0	0	0	0	0	0	0	0
EDISTO ISLAND	290	41	19	42	0	0	0	0	0	0	0	0	0	0	0	0	0	0	0
SULLIVANS IS	208	205	70	208	0	0	0	18	0	54	0	69	0	0	0	0	0	0	0
AVENDAN	130	63	76	177	15	8	0	0	0	0	0	0	0	0	0	0	0	0	0
MCCELLELANVILLE	303	62	224	280	3	63	0	0	0	0	0	0	0	0	0	0	0	0	0
CHARLESTON 1	336	351	77	306	292	0	0	0	0	0	0	0	0	0	0	0	0	0	0
CHARLESTON 2	351	319	67	267	0	0	0	0	0	0	0	0	0	0	0	0	0	0	0
CHARLESTON 3	172	113	36	116	0	0	0	0	0	0	0	0	0	0	0	0	0	0	0
CHARLESTON 4	123	60	15	56	0	0	0	0	0	0	0	0	0	0	0	0	0	0	0
CHARLESTON 5	186	13	4	15	0	0	0	0	0	0	0	0	0	0	0	0	0	0	0
CHARLESTON 6	174	97	32	72	0	0	0	0	0	0	0	0	0	0	0	0	0	0	0
CHARLESTON 7	99	45	16	35	0	0	0	0	0	0	0	0	0	0	0	0	0	0	0
CHARLESTON 8	97	72	17	62	0	0	0	0	0	0	0	0	0	0	0	0	0	0	0
CHARLESTON 9	151	76	16	72	0	0	0	0	0	0	0	0	0	0	0	0	0	0	0
CHARLESTON 10	211	159	46	166	0	0	0	0	0	0	0	0	0	0	0	0	0	0	0
CHARLESTON 11	297	222	54	209	0	0	0	0	0	0	0	0	0	0	0	0	0	0	0
CHARLESTON 12	404	68	27	73	0	0	0	0	0	0	0	0	0	0	0	0	0	0	0
CHARLESTON 13	156	64	19	63	0	0	0	0	0	0	0	0	0	0	0	0	0	0	0
CHARLESTON 14	132	68	16	62	0	0	0	0	0	0	0	0	0	0	0	0	0	0	0
CHARLESTON 15	149	88	57	195	0	0	0	0	0	0	0	0	0	0	0	0	0	0	0
CHARLESTON 16	242	197	63	0	0	0	0	0	0	0	0	0	0	0	0	0	0	0	0
CHARLESTON 17	185	177	53	0	0	0	0	0	0	0	0	0	0	0	0	0	0	0	0
CHARLESTON 18	412	421	100	395	0	0	0	0	0	0	0	0	0	0	0	0	0	0	0
CHARLESTON 19	266	255	71	271	0	0	0	0	0	0	0	0	0	0	0	0	0	0	0
CHARLESTON 20	320	325	204	295	0	0	0	0	0	0	0	0	0	0	0	0	0	0	0
CHARLESTON 21	178	159	140	170	0	0	0	0	0	0	0	0	0	0	0	0	0	0	0
CHARLESTON 22	177	212	64	175	0	0	0	0	0	0	0	0	0	0	0	0	0	0	0
CHARLESTON 23	177	215	51	154	0	0	0	0	0	0	0	0	0	0	0	0	0	0	0
CHARLESTON 24	179	221	82	178	0	0	0	0	0	0	0	0	0	0	0	0	0	0	0
CHARLESTON 25	347	446	156	360	0	0	0	0	0	0	0	0	0	0	0	0	0	0	0
CHARLESTON 26	319	456	123	330	0	0	0	0	0	0	0	0	0	0	0	0	0	0	0
CHARLESTON 27	338	488	122	355	0	0	0	0	0	0	0	0	0	0	0	0	0	0	0
ABSENTEE	0	0	0	0	0	0	0	0	0	0	0	0	0	0	0	0	0	0	0
COUNTY TOTALS	15,416	14,370	5,712	15,186	450	94	1,097	404	755	2,108	1,048	2,544	20	136					

ST ANDREWS 10	0	0	0	0	0	0	0	0	0	0	0	0	0
ST ANDREWS 11	0	0	0	0	0	0	0	0	0	0	0	0	0
JOHN'S ISLAND 1	0	0	0	0	0	0	0	0	0	0	0	0	0
JOHN'S ISLAND 2	0	0	0	0	0	0	0	0	0	0	0	0	0
WADMALAH ISLAND	0	0	0	0	0	0	0	0	0	0	0	0	0
MEGGETT	0	0	0	0	0	0	0	0	0	0	0	0	0
RAVENEL	0	0	0	0	0	0	0	0	0	0	0	0	0
ADAMS RUN	0	0	0	0	0	0	0	0	0	0	0	0	0
LADSON	0	0	0	0	0	0	0	0	0	0	0	0	0
EDISTO ISLAND	0	0	0	0	0	0	0	0	0	0	0	0	0
SULLIVANS IS	0	0	0	0	0	0	0	0	0	0	0	0	0
AWENDAW	0	0	0	0	0	0	0	0	0	0	0	0	0
MCCLELLANVILLE	0	0	0	0	0	0	0	0	0	0	0	0	0
CHARLESTON 1	332	196	164	101	108	34	279	111	66	39	169	47	0
CHARLESTON 2	305	187	133	161	161	58	181	114	87	35	104	61	0
CHARLESTON 3	119	78	75	104	74	71	56	77	77	35	37	59	0
CHARLESTON 4	53	34	47	98	44	82	18	97	73	85	13	95	0
CHARLESTON 5	11	5	11	126	25	0	15	97	54	1	19	187	0
CHARLESTON 6	82	52	48	186	75	137	33	147	142	60	23	159	0
CHARLESTON 7	58	30	44	153	45	129	26	141	138	51	9	121	0
CHARLESTON 8	66	48	30	103	45	68	18	95	76	40	11	107	0
CHARLESTON 9	66	47	38	148	51	129	24	129	114	57	16	120	0
CHARLESTON 10	179	142	86	124	77	81	83	109	110	36	43	104	0
CHARLESTON 11	211	180	115	164	113	107	94	154	121	51	71	131	0
CHARLESTON 12	88	43	48	164	52	133	30	148	127	71	29	144	0
CHARLESTON 13	62	31	26	174	33	150	32	170	153	31	17	187	0
CHARLESTON 14	67	37	38	161	54	67	24	113	93	20	12	111	0
CHARLESTON 15	75	64	70	109	60	55	48	78	73	37	24	84	0
CHARLESTON 16	179	152	117	121	115	42	159	98	87	37	83	61	0
CHARLESTON 17	150	117	96	87	78	38	116	65	56	23	66	28	0
CHARLESTON 18	304	203	234	146	167	72	266	150	101	41	19	72	0
CHARLESTON 19	0	0	0	0	0	0	0	0	0	0	0	0	0
CHARLESTON 20	0	0	0	0	0	0	0	0	0	0	0	0	0
CHARLESTON 21	0	0	0	0	0	0	0	0	0	0	0	0	0
CHARLESTON 22	0	0	0	0	0	0	0	0	0	0	0	0	0
CHARLESTON 23	0	0	0	0	0	0	0	0	0	0	0	0	0
CHARLESTON 24	0	0	0	0	0	0	0	0	0	0	0	0	0
CHARLESTON 25	0	0	0	0	0	0	0	0	0	0	0	0	0
CHARLESTON 26	0	0	0	0	0	0	0	0	0	0	0	0	0
CHARLESTON 27	0	0	0	0	0	0	0	0	0	0	0	0	0
ABSENTEE	0	0	0	0	0	0	0	0	0	0	0	0	0
COUNTY TOTALS	2,407	1,659	1,474	2,401	1,374	1,453	1,502	2,093	1,748	736	745	1,877	0

37

CHARLESTON COUNTY
 VOTES CAST IN GENERAL ELECTION
 HELD IN SOUTH CAROLINA NOVEMBER 5, 1974

PRECINCTS	SCHOOL TRUSTEE				REG. OF MESNE CONVEYANCE	
	DIST NO. 014				(D) BURTON ARTHUR H	(R) AVINGER GLENN M
	(D) LUTHER O	(R) DOUGLAS RUSSELL G	(I) MITCHELL ROBERT A	(U) SHULER J D		
ISLE OF PALMS 1	154	35	26	202	272	281
ISLE OF PALMS 2	100	24	26	109	160	178
MT PLEASANT 1	209	48	43	231	319	386
MT PLEASANT 2	236	36	31	178	422	193
MT PLEASANT 3	187	34	67	171	289	250
MT PLEASANT 4	174	31	47	119	319	310
CHRIST CHURCH 1	147	72	23	153	313	195
CHRIST CHURCH 2	26	38	3	35	141	31
CHRIST CHURCH 3	83	24	24	117	310	183
CHRIST CHURCH 4	35	20	11	35	229	54
DEER PARK 1	122	50	29	11	275	183
DEER PARK 2	102	26	27	14	221	178
MIDLAND PARK	617	23	26	18	307	130
LAMBS	207	64	53	350	463	274
WANDO-WAYLYN 1	15	4	4	1	38	32
WANDO-WAYLYN 2	114	34	36	25	285	214
WANDO-WAYLYN 3	110	48	31	18	396	257
AZALEA 1	42	20	9	9	356	73
AZALEA 2	37	12	9	8	351	68
N CHARLESTON 1	20	13	4	3	49	48
N CHARLESTON 2	34	9	7	10	179	60
N CHARLESTON 3	25	14	9	11	228	61
N CHARLESTON 4	52	10	10	3	283	34
N CHARLESTON 5	166	20	23	22	457	197
N CHARLESTON 6	64	14	25	19	302	161
N CHARLESTON 7	146	29	22	15	465	231
N CHARLESTON 8	100	27	23	26	301	109
N CHARLESTON 9	73	19	13	14	214	93
N CHARLESTON 10	70	19	21	5	331	86
N CHARLESTON 11	45	9	10	7	157	84
N CHARLESTON 12	33	12	15	4	184	54
ST PHIL & MICH	21	6	9	3	469	9
GARDEN KIAWAH	36	6	7	2	223	42
FOLLY BEACH	84	38	25	23	215	139
JAMES ISLAND 1	46	29	17	5	285	65
JAMES ISLAND 2	51	55	6	4	263	60
JAMES ISLAND 3	95	25	25	23	180	163
JAMES ISLAND 4	186	68	33	39	344	267
JAMES ISLAND 5	122	43	19	19	231	192
JAMES ISLAND 6	193	62	38	26	386	233
JAMES ISLAND 7	125	31	40	26	265	191
JAMES ISLAND 8	141	21	11	32	249	212
JAMES ISLAND 9	93	32	25	28	223	155
JAMES ISLAND 10	85	34	19	22	221	174
JAMES ISLAND 11	139	37	31	32	321	210
JAMES ISLAND 12	137	27	17	25	367	160
ST ANDREWS 1	77	16	14	13	175	129
ST ANDREWS 2	47	25	7	7	253	34
ST ANDREWS 3	178	62	33	44	337	310
ST ANDREWS 4	68	19	12	15	115	100
ST ANDREWS 5	91	11	7	5	293	120
ST ANDREWS 6	91	34	17	13	199	154
ST ANDREWS 7	169	53	44	32	369	241
ST ANDREWS 8	108	38	35	23	259	211
ST ANDREWS 9						

ST ANDREWS 10	50	18	13	10	193	100
ST ANDREWS 11	100	31	36	8	195	162
JOHN'S ISLAND 1	82	17	17	25	411	239
JOHN'S ISLAND 2	1	0	2	1	507	206
WADMALAW ISLAND	87	79	12	12	491	73
MEGGETT	79	455	10	21	680	323
RAVENEL	32	144	7	11	348	109
ADAMS RUN	19	20	2	3	661	127
LADSON	41	15	8	2	107	103
EDISTD ISLAND	37	256	16	5	412	60
SULLIVANS IS	162	35	31	7	303	230
AWENDAW	68	11	5	78	235	46
MCLELLANVILLE	77	10	8	256	372	126
CHARLESTON 1	244	34	18	85	488	224
CHARLESTON 2	209	42	30	59	426	213
CHARLESTON 3	85	36	15	18	272	64
CHARLESTON 4	42	52	21	17	346	12
CHARLESTON 5	13	11	10	1	351	6
CHARLESTON 6	61	75	40	10	485	6
CHARLESTON 7	33	38	12	5	353	30
CHARLESTON 8	48	37	17	5	432	28
CHARLESTON 9	44	29	26	10	329	40
CHARLESTON 10	113	43	19	3	389	118
CHARLESTON 11	163	45	14	29	547	153
CHARLESTON 12	60	54	16	3	400	12
CHARLESTON 13	39	40	14	7	467	20
CHARLESTON 14	50	29	39	4	425	23
CHARLESTON 15	68	28	17	17	287	72
CHARLESTON 16	156	20	14	39	330	190
CHARLESTON 17	126	33	14	35	292	151
CHARLESTON 18	293	37	26	112	491	231
CHARLESTON 19	205	52	31	47	388	307
CHARLESTON 20	204	66	49	53	395	290
CHARLESTON 21	109	33	23	37	284	249
CHARLESTON 22	117	41	22	25	219	165
CHARLESTON 23	102	42	24	18	339	169
CHARLESTON 24	128	37	19	30	278	184
CHARLESTON 25	273	62	33	60	443	286
CHARLESTON 26	253	48	44	35	494	271
CHARLESTON 27	295	35	27	65	501	259
ABSENTEE	0	0	0	0	0	0
COUNTY TOTALS	9,740	3,806	1,999	3,868	30,221	13,940

CHEROKEE COUNTY
VOTES CAST IN GENERAL ELECTION
HELD IN SOUTH CAROLINA NOVEMBER 5, 1974

PRECINCTS	GOVERNOR			LIEUTENANT GOVERNOR			SECRETARY OF STATE			STATE TREASURER		ATTORNEY GENERAL		
	(D) B DORN BRYAN	(R) J EDWARDS JAMES B	(I) P JENNINGS PEGGY	(D) H HARVEY BRANTLEY	(R) C CAMPBELL CARROLL	(I) D COLLE DONALD R	(D) O THORNTON FRANK	(R) F CLINKSCALES FULTON V SR	(I) D CANADY DANIEL	(D) G PATTERSON GRADY L JR	(I) D DAVID DAVID J	(D) D MCLEOD DANIEL R	(R) C POWELL KENNETH	(I) P RUFUS RUFUS
ALLENS	104	89	4	107	83	3	135	39	9	147	13	132	53	4
ALMA MILLS	135	63	4	142	36	2	153	39	2	163	6	156	37	0
ANTIOCH	51	68	1	57	29	1	83	21	1	94	1	79	35	1
ASHWORTH	195	126	5	203	121	5	236	68	5	248	12	241	39	4
BROAD RIV MILL	142	68	5	152	56	2	164	37	2	172	5	163	73	2
BROWNS MILL	26	9	1	22	13	1	28	7	0	28	6	25	8	1
BUFFALO	63	32	0	72	23	0	82	14	0	83	3	76	19	1
BUTLER	31	26	0	35	22	1	43	12	0	50	0	39	19	0
CHEROKEE FALLS	76	27	0	82	59	0	86	15	0	91	0	80	22	0
DRAYTONVILLE	109	69	3	120	48	0	132	33	3	151	3	127	43	0
EZELLSS	69	50	1	75	63	0	90	40	4	100	7	87	34	0
GAFFNEY WD-1	216	77	1	243	63	0	260	40	5	268	15	253	54	0
GAFFNEY WD-2	343	177	3	358	148	6	408	86	8	432	18	397	106	5
GAFFNEY WD-3	242	214	4	276	194	4	331	119	5	370	4	316	146	2
GAFFNEY WD-4	321	277	6	370	237	3	446	143	11	479	15	435	171	4
GAFFNEY WD-5	345	425	7	375	402	8	512	225	11	588	13	473	286	6
GAFFNEY WD-6	267	303	7	292	275	5	401	148	5	421	18	470	180	0
GOUCHER	58	33	2	67	26	0	71	12	0	81	0	81	20	0
GRASSY POND	99	56	0	109	46	1	124	24	0	130	6	116	37	0
HOLLY GROVE	31	33	1	33	32	0	41	18	2	43	2	40	25	0
KINGS CREEK	36	18	1	40	12	0	43	19	0	43	2	42	10	0
LIMESTONE MILL	195	144	2	193	164	0	198	19	3	201	4	190	28	0
MACEDONIA	20	62	1	77	54	3	101	29	3	104	3	95	38	0
METCALF	69	14	2	53	10	0	56	7	1	53	3	51	10	0
MORGAN	48	58	0	45	58	0	60	32	0	66	3	60	39	0
MUSCGROVE	47	27	2	33	21	0	40	11	0	43	0	34	15	0
NINETY NINE	45	4	0	45	3	0	47	0	1	46	1	48	0	0
PLEASANT GROVE	27	51	3	35	48	1	50	29	0	58	4	47	33	0
RAVENNA	48	27	1	46	22	0	46	13	1	52	0	45	16	0
SARRATTS	34	25	1	40	23	0	40	16	0	44	0	40	0	0
THICKETY	44	29	1	55	25	0	56	17	2	56	4	40	14	0
TIMBER RIDGE	20	7	0	20	7	0	22	5	0	23	0	21	6	0
WHITE PLAINS	37	16	1	35	21	0	42	13	0	44	0	38	17	0
WILKINSVILLE	29	25	3	34	20	0	42	8	4	47	5	40	14	0
WOODS	21	20	0	23	26	0	31	17	0	31	2	31	8	0
LITTLEJOHNS	20	38	0	21	27	0	36	21	0	38	2	37	22	1
ABSENTE	35	35	1	41	27	0	55	18	2	56	2	47	28	2
COUNTY TOTALS	3,723	2,757	80	4,033	2,465	5	4,828	1,431	98	5,187	407	4,728	1,751	5

CHEROKEE COUNTY
 VOTES CAST IN GENERAL ELECTION
 HELD IN SOUTH CAROLINA NOVEMBER 5, 1974

	COMPTROLLER GENERAL			STATE SUPT. OF EDUCATION		ADJUTANT GENERAL			COMMISSIONER OF AGRICULTURE			U.S. SENATE		
	(D) MILLS HENRY	(R) CROBERT ROBERT E	(I) JOLLY LANIER	(D) BUSBEE CYRIL B	(I) HOUGH ELIZABETH	(D) ROBERT ADY L	(R) DUPRE PAUL	(I) DILLINGHAM C	(D) HARRISON WILLIAM L	(R) GAUSSE BRUCE L	(I) KEMMERLIN FRED L	(D) HOLLINGS FERNEST F	(R) BUSBY GEMEN	(I) HAROLD HOUGH
ALLENS	136	45	7	143	21	140	44	1	152	40	5	153	44	7
ALMA MILLS	163	32	1	173	8	161	44	1	168	38	0	170	37	1
ANTIOCH	41	20	1	47	7	44	27	1	42	29	1	42	30	1
ASHWORTH	83	33	2	94	7	82	44	1	91	36	0	95	42	2
BLACKSBURG	245	68	1	258	16	230	74	3	240	43	3	252	69	4
BROAD RIV MILL	168	35	2	177	4	167	42	3	170	22	1	175	42	3
BROWNS HILL	28	6	1	33	4	28	4	3	32	4	3	25	10	0
BUFFALO	77	12	4	83	0	77	17	1	79	13	2	82	11	0
BUTLER	43	11	0	48	1	44	12	0	43	14	0	42	14	2
CHEROKEE FALLS	88	11	2	88	3	88	15	2	86	13	0	90	11	2
DRAYTONVILLE	136	36	3	147	9	130	45	2	146	31	1	140	37	3
EZELLSS	87	29	4	94	12	89	28	4	88	24	4	88	31	4
GAFFNEY WD-1	260	43	2	263	11	249	42	6	256	31	4	253	40	1
GAFFNEY WD-2	408	95	4	227	26	395	93	3	407	77	4	413	89	4
GAFFNEY WD-3	335	113	5	362	26	315	169	7	343	118	2	354	109	6
GAFFNEY WD-4	439	95	8	463	33	415	131	7	437	140	1	454	131	6
GAFFNEY WD-5	516	226	8	558	173	487	254	6	507	226	10	514	240	1
GAFFNEY WD-6	375	164	3	413	42	355	179	4	384	151	7	393	156	7
GOUCHER	83	14	2	84	3	76	14	1	80	8	2	77	17	0
GRASSY POND	126	36	1	129	9	112	39	1	122	29	0	127	25	3
HOLLY GROVE	45	21	1	44	1	41	23	1	40	25	1	44	21	1
KINGS CREEK	43	8	0	43	5	41	11	1	43	7	1	44	10	1
LIMESTONE MILL	198	25	1	196	9	191	25	1	198	23	1	195	27	1
MACEDONIA	102	26	3	110	2	99	12	1	102	23	0	104	27	1
METCALF	52	9	1	59	6	49	34	1	52	9	0	52	11	0
MORGAN	36	33	1	69	6	63	16	0	67	31	0	68	33	2
MUSCGROVE	42	15	0	42	1	36	15	0	37	15	0	35	16	0
NINETY NINE	48	0	0	47	0	48	0	0	48	0	0	48	0	1
PLEASANT GROVE	46	30	1	54	6	42	0	0	49	12	1	53	26	1
RAVENNA	45	15	0	51	2	41	16	1	44	12	1	45	13	1
SARRATTS	42	15	0	46	3	43	11	3	43	12	3	45	13	0
THICKETY	44	9	4	47	0	22	5	0	44	4	0	58	11	0
TIMBER RIDGE	22	5	0	23	0	10	10	0	23	11	0	22	9	0
WHITE PLAINS	42	11	0	44	0	43	4	0	44	10	0	40	11	4
WILKINSVILLE	44	7	4	47	6	29	19	0	33	6	2	42	11	4
WOODS	31	7	0	32	2	29	7	0	48	6	0	28	6	0
LITTLEJOHNS	36	0	1	39	3	34	23	0	36	20	0	22	11	1
ABSENTEE	56	18	3	59	3	54	21	1	54	19	3	58	17	2
COUNTY TOTALS	4,834	1,440	86	4,931	466	4,644	1,599	62	4,866	1,405	83	4,959	1,478	83

CHEROKEE COUNTY
 VOTES CAST IN GENERAL ELECTION
 HELD IN SOUTH CAROLINA NOVEMBER 5, 1974

PRECINCTS	REPRESENTATIVE IN CONGRESS				HOUSE OF REP.		PRO- BATE JUDGE	CLERK OF COURT	SHERIFF	CORONER	COUNTY COMMISSIONERS					
	DIST NO. 005				DIST NO. 029	DIST NO. 030	(D)	(D)	(D)	(D)	DIST NO. 001		DIST NO. 002		DIST NO. 003	
	(D)	(R)	(I)	(D)	(D)	(D)					(R)	(R)	(D)			
K R E N N E T H L	H O L L A N D	P H I L L I P S	J A M M E S B	S U M M E R	D O L P H E Y	M I C H A E L	D O U G L A S	R U T H K	H E R R I N G T O N	Q U E E N J R	M O S S L O Y D	P L A T I C O	W I L L B U R N	S W A D E	R A L P H	
ALLENS	134	66	0	0	186	0	184	187	182	183	0	0	8	1	175	
ALMA MILLS	161	50	0	0	193	0	195	195	195	195	0	0	0	0	0	
ANTIOCH	42	28	0	0	59	0	61	60	61	61	55	6	0	0	0	
ASHWORTH	42	45	0	0	112	0	113	114	113	110	267	5	10	13	0	
BLACKSBURG	245	82	0	0	312	0	311	308	316	311	168	0	0	0	0	
BROAD RIV MILL	160	61	0	0	197	0	199	198	194	195	0	0	0	0	0	
BROWNS MILL	28	7	0	0	35	0	35	32	30	33	0	0	0	0	32	
BUFFALO	76	19	0	0	91	0	91	94	92	93	91	3	0	0	0	
BUTLER	41	14	0	0	0	56	56	56	56	56	0	0	0	0	0	
CHEROKEE FALLS	83	19	0	0	95	0	97	98	96	97	94	5	0	0	0	
DRAYTONVILLE	131	48	0	0	156	0	155	155	155	155	0	0	144	9	0	
EZELLSS	88	30	0	0	56	0	55	55	56	55	0	0	0	0	0	
GAFFNEY WD-1	247	48	0	0	0	276	276	282	280	280	0	0	0	0	0	
GAFFNEY WD-2	403	102	0	0	0	475	475	476	470	469	0	0	0	0	0	
GAFFNEY WD-3	316	144	0	0	51	407	407	433	438	433	0	0	0	0	0	
GAFFNEY WD-4	394	200	0	0	0	561	558	560	556	556	0	0	0	0	0	
GAFFNEY WD-5	440	225	0	0	67	699	767	767	769	769	0	0	0	0	0	
GAFFNEY WD-6	342	207	0	0	0	545	547	550	545	550	0	0	0	0	0	
GOUCHER	75	17	0	0	92	0	95	93	91	92	0	0	0	0	0	
GRASSY POND	111	41	0	0	144	0	144	145	145	143	0	0	132	16	0	
HOLLY GROVE	38	28	0	0	65	0	66	67	67	65	65	14	0	0	0	
KINGS CREEK	36	18	0	0	52	0	53	52	52	53	49	0	0	0	0	
LIMESTONE MILL	190	25	0	0	216	0	226	226	226	226	0	0	226	6	0	
MACEDONIA	98	35	0	0	0	129	129	129	129	129	0	0	0	0	0	
METCALF	51	12	0	0	63	0	63	63	63	63	0	0	0	0	0	
MORGAN	65	34	0	0	83	11	94	93	93	93	0	0	0	0	0	
MUSCGROVE	33	19	0	0	53	0	53	53	53	53	0	0	48	1	0	
NINETY NINE	48	0	0	0	49	0	49	48	47	48	48	0	0	0	0	
PLEASANT GROVE	47	36	0	0	86	0	85	86	87	86	0	0	69	20	0	
RAVENNA	44	16	0	0	62	0	61	61	61	61	0	0	0	0	0	
SARRATTS	41	18	0	0	55	0	55	56	56	54	0	0	0	0	0	
THICKETY	56	18	0	0	59	0	59	59	59	59	0	0	0	0	0	
TIMBER RIDGE	22	14	0	0	28	0	28	27	27	28	0	0	0	0	0	
WHITE PLAINS	41	14	0	0	53	0	53	53	53	53	0	0	0	0	0	
WILKINSVILLE	43	11	0	0	156	0	156	156	156	156	0	0	0	0	0	
WOODS	30	8	0	0	39	0	39	38	40	39	0	0	0	0	0	
LITTLE JOHNS	28	28	0	0	50	0	52	52	52	52	0	0	39	1	0	
ABSENTEE	53	22	0	0	16	73	77	77	75	81	8	0	60	11	0	
COUNTY TOTALS	4,523	1,900	41	3,031	3,287	6,327	6,313	6,291	6,285	6,285	845	123	3,606	523	76	

CHESTER COUNTY
 VOTES CAST IN GENERAL ELECTION
 HELD IN SOUTH CAROLINA NOVEMBER 5, 1974

	GOVERNOR			LIEUTENANT GOVERNOR			SECRETARY OF STATE			STATE TREASURER		ATTORNEY GENERAL		
	(D) BRYAN	(R) EDWARDS	(I) JENNINGS	(D) HARVEY	(R) CARROLL	(I) COLE	(D) FRANK	(R) CLINKSCALES	(I) CANADY	(D) PATTERSON	(I) COLE	(D) MCEOD	(R) KEMMETH	(I) PRINCE
PRECINCTS														
BALDWIN MILL	134	70	4	153	47	3	155	33	4	157	11	145	48	2
BATON ROUGE	31	14	1	34	12	0	36	7	1	40	1	33	12	1
BECKHAMVILLE	209	101	2	223	91	0	250	45	7	265	8	238	72	0
BLACKSTOCK	22	13	0	28	7	0	28	5	0	32	0	29	5	0
CARTERS	26	34	0	38	23	0	41	19	0	45	3	27	26	1
COLVINS SPRINGS	20	30	0	23	26	0	30	25	0	34	1	27	35	0
CORNWELL	47	58	0	62	43	0	77	24	0	85	5	75	27	0
EDGEWATER	58	47	0	73	29	0	77	24	1	85	5	75	27	0
EUREKA MILL	143	92	2	171	66	2	197	37	1	193	7	168	68	0
FORT LAWN	114	87	3	118	82	1	155	40	1	158	2	133	63	2
HALSELLVILLE	58	20	0	63	19	0	65	9	0	67	2	61	20	0
HAZELWOOD	63	61	4	77	46	0	90	26	2	99	5	77	47	1
LANDO	104	28	0	116	14	0	114	13	2	113	5	115	13	1
LANSFORD	79	18	1	87	11	0	87	7	0	93	1	85	77	0
LIBERTY	63	30	1	71	23	0	78	13	0	82	5	77	12	0
LOWRYS	62	88	0	80	66	0	93	53	0	95	7	76	79	0
MT PLEASANT	7	2	0	6	2	0	7	1	0	7	0	1	1	0
NEW HOPE	81	26	0	89	18	0	96	9	0	96	1	83	20	0
RICHBURG	143	83	0	158	64	1	159	38	3	181	8	168	52	2
RODMAN	128	71	7	146	49	3	157	26	7	109	8	87	43	2
ROSSVILLE	19	45	0	33	29	0	44	20	0	44	2	31	32	0
WILKSBURG	145	37	1	150	37	0	160	16	0	159	3	147	33	0
WYLLIES MILL	50	33	0	62	19	0	68	11	0	71	1	64	16	0
GR FALLS 1	48	20	0	53	16	0	57	11	0	58	1	52	13	0
GR FALLS 2	20	40	0	30	37	0	33	23	0	34	1	35	35	0
GR FALLS 3	186	116	4	222	79	0	237	50	2	250	7	211	81	4
CHESTER, WARD 1	215	166	3	263	122	0	307	72	3	329	4	277	110	0
CHESTER, WARD 2	204	127	3	234	100	0	268	52	3	300	0	237	95	0
CHESTER, WARD 3	458	449	6	618	299	2	708	172	10	755	18	628	281	1
CHESTER, WARD 4	368	123	2	394	99	0	430	47	1	445	9	402	83	3
ABSENTEE	0	0	0	0	0	0	0	0	0	0	0	0	0	0
COUNTY TOTALS	3,370	2,129	58	3,935	1,567	31	4,374	923	57	4,551	121	3,929	1,457	23

CHESTER COUNTY
VOTES CAST IN GENERAL ELECTION
HELD IN SOUTH CAROLINA NOVEMBER 5, 1974

PRECINCTS	COMPTROLLER GENERAL			STATE SUPT. OF EDUCATION		ADJUTANT GENERAL			COMMISSIONER OF AGRICULTURE			U.S. SENATE		
	(D) HENRY	(R) ROBERT E	(I) JOLLY LANIER	(D) BUSSE BYRILE	(I) HOUGH ELIZABETH	(D) ROBERT L	(R) DUPPRE J PAUL	(I) DILLINGHAM C C	(D) HARRISON WILLIAM L	(R) GAUCHE BRUCE L	(I) KEMMERLIN FRANCIS	(D) HOLLINGS FRANK	(R) BUSH G W	(I) HOOPER HAROLD
BALDWIN MILL	158	30	5	163	11	159	32	3	156	27	9	167	31	3
BATON ROUGE	37	7	1	38	2	36	9	1	39	6	1	38	7	1
BECKHAMVILLE	254	51	2	263	10	245	60	2	252	47	3	241	66	5
BLACKSTOCK	30	5	0	32	0	32	3	0	31	4	0	30	4	0
CARTERS	41	18	0	45	4	39	19	0	41	19	0	43	18	0
COLVINS SPRINGS	32	17	0	34	1	33	16	0	34	15	0	32	17	0
CORNWELL	78	25	0	79	6	75	28	0	77	16	0	71	29	0
EDGEHORE	82	17	0	90	5	89	24	0	81	16	0	82	16	0
EUREKA MILL	196	37	1	198	9	189	43	3	189	43	0	189	42	0
FORT LAWN	153	43	0	154	13	131	61	2	152	42	0	141	56	2
HAZELVILLE	65	12	1	72	0	64	12	0	70	11	0	64	13	0
HAZELWOOD	91	30	3	98	7	88	33	1	95	26	1	87	35	2
LANDO	117	13	0	116	7	113	13	0	113	14	0	112	10	0
LANSFORD	88	9	0	90	3	90	10	0	90	8	0	86	11	0
LIBERTY	82	10	0	82	3	83	10	0	82	11	0	79	11	0
LWRYS	91	56	0	97	6	91	57	0	92	7	0	85	63	1
MT PLEASANT	80	11	0	96	0	89	9	0	93	6	0	87	17	0
NEW HOPE	90	11	0	96	2	90	9	0	93	6	0	87	17	0
RICHBURG	181	40	4	181	14	169	49	2	182	39	1	172	46	5
RODMAN	103	23	0	167	14	162	33	0	170	22	4	157	40	2
ROSSVILLE	40	23	0	43	4	36	27	0	42	20	0	34	29	1
WILKSURG	157	22	0	159	5	162	21	1	158	20	1	155	24	1
WYLIES MILL	69	11	0	70	0	65	14	0	46	10	0	68	7	0
GR FALLS 1	58	11	0	60	2	56	12	0	56	10	0	58	11	0
GR FALLS 2	100	23	3	104	3	100	24	0	105	20	2	97	27	3
GR FALLS 3	234	52	6	243	19	227	61	0	235	20	2	229	51	2
CHESTER, WARD 1	303	73	3	327	11	300	79	0	312	56	1	306	82	1
CHESTER, WARD 2	277	49	3	279	12	269	47	0	274	58	1	277	51	5
CHESTER, WARD 3	112	176	5	751	31	668	222	5	704	178	1	659	236	8
CHESTER, WARD 4	428	55	3	440	13	420	61	0	426	57	2	435	62	5
ABSENTEE	0	0	0	0	0	0	0	0	0	0	0	0	0	0
COUNTY TOTALS	4,355	950	49	4,588	218	4,274	1,110	44	4,404	930	54	4,288	1,203	60

CHESTER COUNTY
 VOTES CAST IN GENERAL ELECTION
 HELD IN SOUTH CAROLINA NOVEMBER 5, 1974

PRECINCTS	REPRESENTATIVE IN CONGRESS			HOUSE OF REPRESENTATIVES						SOLICITOR		PROBATE JUDGE	
	DIST NO. 005			DIST NO. 043			DIST NO. 044			DIST NO. 006		(D) E K H A R D I N	(W) W R I T E I N
	(D) K E N N E T H L A N D	(R) B P H I L L I P S	(I) J A M E S B S M M E R	(D) H A N N O N B R O D	(R) T E R R E L L C	(W) W R I T E I N	(D) M E L V I N E R N E S T	(R) P A U L S C L A R K S O N	(W) W R I T E I N	(D) W I L L I A M H A R E	(W) W R I T E I N		
BALDWIN MILL	149	45	4	167	33	18	0	0	0	192	0	192	1
BATON ROUGE	34	11	1	39	3	6	0	0	0	46	0	45	0
BECKHAMVILLE	207	105	0	0	0	0	276	44	0	301	0	302	0
BLACKSTOCK	28	7	0	7	1	0	23	4	0	35	0	35	0
CARTERS	31	30	0	39	24	0	0	0	0	55	0	54	0
COLVINS SPRINGS	23	26	0	39	14	0	0	0	0	46	0	45	0
CORNWELL	64	39	0	65	22	4	0	0	0	89	0	95	0
EDGEMORE	64	38	0	64	14	0	98	7	0	105	0	104	0
EUREKA MILL	165	73	0	199	30	0	0	0	0	214	0	218	0
FORT LAWN	116	83	0	100	0	0	170	0	0	185	0	193	0
HALSELLVILLE	59	19	0	56	1	10	86	2	0	74	0	76	0
HAZELWOOD	67	21	0	64	4	0	0	34	0	126	0	126	0
LANDO	104	19	0	0	0	0	113	8	1	97	0	97	0
LANSFORD	78	19	0	0	0	0	98	5	0	94	0	96	0
LIBERTY	77	17	0	82	13	0	0	0	0	94	0	94	0
LOWRYS	70	78	0	93	51	6	0	0	0	130	0	130	0
MT PLEASANT	6	3	0	7	1	1	0	0	0	9	0	9	0
NEW HOPE	87	16	0	70	27	12	0	0	0	106	0	106	1
RICHBURG	145	80	1	3	2	0	184	35	9	117	0	114	1
RODMAN	142	58	0	105	23	4	45	15	20	196	0	204	0
ROSSVILLE	24	40	0	0	0	0	41	23	0	56	0	58	0
WILKSBURG	150	26	0	119	17	59	0	0	0	184	0	181	0
WYLIES MILL	52	29	0	0	0	0	80	4	0	83	0	82	0
GR FALLS 1	55	14	0	0	0	0	60	9	0	68	0	68	0
GR FALLS 2	90	35	0	0	0	0	105	21	0	120	0	120	0
GR FALLS 3	195	103	3	70	0	0	267	41	0	287	0	285	3
CHESTER, WARD 1	257	127	1	3	2	9	234	59	9	376	1	377	0
CHESTER, WARD 2	233	104	1	3	5	4	248	44	1	317	0	320	0
CHESTER, WARD 3	551	359	0	164	4	1	535	180	1	844	0	825	0
CHESTER, WARD 4	384	104	0	131	18	0	306	49	0	464	0	466	0
ABSENTEE	0	0	0	0	0	0	0	0	0	0	0	0	0
COUNTY TOTALS	3,706	1,766	33	1,491	368	140	2,985	615	71	5,110	1	5,118	15

CHESTER COUNTY
 VOTES CAST IN GENERAL ELECTION
 HELD IN SOUTH CAROLINA NOVEMBER 5, 1974

PRECINCTS	COUNTY MANAGER		COUNTY BOARD OF DIRECTORS									
	(D) R C A R L T I S T E Y	(W) W R I T E I N	DIST NO. 001			DIST NO. 002		DIST NO. 003		DIST NO. 004		
			(D) J S I M P S O N	(D) D O N A L D M U R R A Y	(W) W R I T E I N	(D) J M A R T I N	(W) W R I T E I N	(D) L P I T M A N	(W) W R I T E I N	(D) M A R I O N T H O M A S	(W) G O U D L O S	(W) W R I T E I N
BALDWIN MILL	184	12	179	179	0	183	2	185	0	167	34	0
BATON ROUGE	42	3	44	44	0	43	1	43	0	29	18	0
BECKHAMVILLE	303	3	296	282	0	299	2	297	0	277	29	0
BLACKSTOCK	35	0	33	34	0	33	0	34	0	33	3	0
CARTERS	55	0	55	50	0	53	0	54	0	54	4	0
COLVINS SPRINGS	46	3	42	44	0	44	0	44	0	48	7	0
CORNWELL	90	7	93	93	0	93	0	92	0	84	13	0
DOGEMORE	101	2	99	93	0	104	0	99	0	66	35	0
EUREKA MILL	210	10	203	193	0	212	2	210	0	111	54	0
FORT LAWN	193	0	178	164	0	179	8	176	0	111	19	0
HAZELVILLE	74	1	74	74	0	70	0	72	0	69	24	0
HAZELWOOD	123	1	118	121	0	123	1	125	0	120	6	0
LANDO	92	5	98	95	0	96	0	98	0	88	11	0
LANSFORD	97	0	98	87	0	96	0	93	0	84	12	0
LIBERTY	79	15	94	94	0	94	0	94	0	64	10	0
LOWRYS	124	7	130	124	1	130	1	127	1	111	20	0
MT PLEASANT	9	0	9	7	0	9	0	8	0	6	2	0
NEW HOPE	100	6	102	102	1	104	0	103	0	92	12	0
RICHBURG	108	7	107	103	1	107	1	108	0	88	26	0
RODMAN	199	7	192	185	0	196	3	199	0	164	10	0
ROSSVILLE	59	1	51	50	0	53	0	56	0	44	10	0
WILKSBURG	175	5	174	171	0	178	0	178	0	146	54	0
WYLIES MILL	80	1	81	80	0	84	0	81	0	57	3	0
GR FALLS 1	66	2	68	63	0	65	0	64	0	54	13	0
GR FALLS 2	117	2	107	104	3	117	1	123	0	104	13	0
GR FALLS 3	281	6	275	252	0	278	1	283	0	226	19	0
CHESTER, WARD 1	348	2	355	354	3	369	0	360	0	331	48	0
CHESTER, WARD 2	303	2	290	206	0	310	2	308	3	233	52	0
CHESTER, WARD 3	767	19	771	777	10	806	6	796	0	685	182	0
CHESTER, WARD 4	450	19	436	434	0	451	0	446	0	405	71	0
ABSENTEE	0	0	0	0	0	0	0	0	0	0	0	0
COUNTY TOTALS	4,910	263	4,851	4,666	0	4,982	38	4,955	23	4,415	778	1

CHESTER COUNTY
 VOTES CAST IN GENERAL ELECTION
 HELD IN SOUTH CAROLINA NOVEMBER 5, 1974

PRECINCTS	SCHOOL TRUSTEE							
	DIST NO. 001			DIST NO. 002		DIST NO. 003		DIST NO. 004
	(D)	(D)	(W)	(D)	(W)	(D)	(W)	(D)
ALEXANDER	JOHNSON	DEADY	WRIE	REID	WRIE	JANKHEAD	WRIE	WILKINS
BALDWIN MILL	160	191	1	186	0	186	0	190
BATON ROUGE	43	44	0	45	0	42	0	45
BECKHAMVILLE	285	289	0	294	0	293	0	298
BLACKSTOCK	32	34	0	34	0	34	0	35
CARTERS	47	56	0	55	0	55	0	55
COLVINS SPRINGS	44	43	0	43	0	43	0	44
CORNWELL	88	92	0	93	0	93	0	93
EDGEMORE	95	95	0	105	0	98	0	99
EUREKA MILL	188	206	0	213	0	213	0	214
FORT LAWN	167	171	0	190	0	175	5	180
HALSELLVILLE	73	73	0	72	0	72	0	74
HAZELWOOD	113	125	0	125	0	121	0	127
LANDO	95	97	0	98	0	98	0	98
LANSFORD	89	90	0	93	0	95	0	96
LIBERTY	94	94	0	94	0	94	0	94
LOWRYS	118	127	0	131	0	130	0	130
MT PLEASANT	6	9	0	9	0	9	0	9
NEW HOPE	96	105	0	105	0	106	0	105
RICHBURG	102	109	0	120	0	105	0	113
RODMAN	189	190	0	199	0	196	0	197
ROSSVILLE	49	55	0	55	0	56	0	57
WILKSBURG	178	173	0	180	0	181	1	180
WYLIES MILL	81	80	0	83	0	82	0	83
GR FALLS 1	66	64	0	64	2	64	3	66
GR FALLS 2	104	108	0	117	0	111	3	115
GR FALLS 3	249	277	0	280	0	275	4	279
CHESTER, WARD 1	352	354	0	360	0	368	1	362
CHESTER, WARD 2	284	308	0	317	0	311	0	316
CHESTER, WARD 3	762	790	0	810	0	805	0	814
CHESTER, WARD 4	437	427	0	449	0	448	0	454
SENTEE	0	0	0	0	0	0	0	0
COUNTY TOTALS	4,686	4,876	1	5,019	2	4,959	19	5,022

CHESTERFIELD COUNTY
 VOTES CAST IN GENERAL ELECTION
 HELD IN SOUTH CAROLINA NOVEMBER 5, 1974

PRECINCTS	GOVERNOR			LIEUTENANT GOVERNOR			SECRETARY OF STATE			STATE TREASURER		ATTORNEY GENERAL		
	(D) BRYAN	(R) EDWARDS	(I) JENNINGS	(D) HARVEY	(R) CAMPBELL	(I) COLE	(D) FRANK	(R) FULLON	(I) CANADY	(D) GRADY	(I) DAVID	(D) DANIEL	(R) POWELL	(I) PRINCE
ANGELUS-CATARRH	58	28	1	65	17	0	73	7	0	77	0	70	12	0
BAY SPRINGS	48	9	0	48	10	0	50	5	0	49	0	50	7	0
BLACK CREEK	21	1	0	22	0	0	22	0	0	21	0	21	1	0
BROCKS MILL	85	24	0	89	19	0	89	13	0	90	0	86	20	0
CASH	79	30	0	87	22	0	99	10	0	109	0	85	24	0
CAT POND	32	13	0	36	8	0	35	6	0	34	0	33	8	0
CENTER GROVE	28	6	0	31	7	0	37	1	0	35	0	38	1	0
CENTER POINT	10	5	0	12	3	0	11	1	0	11	0	12	1	0
CHERAW NO. 1	335	335	17	431	259	10	509	151	11	552	19	499	172	9
CHERAW NO. 2	182	212	5	235	161	1	280	96	3	284	26	247	136	3
CHERAW NO. 3	234	115	4	265	91	0	293	49	7	300	6	275	79	1
COURT HOUSE	423	214	8	468	176	9	527	92	5	551	17	493	139	6
CROSS ROADS	25	6	0	26	3	0	26	3	0	27	0	27	4	0
DUDLEY	69	19	1	77	12	0	82	6	0	82	4	79	0	0
GRANTS MILL	68	35	0	77	28	0	80	17	0	82	6	79	23	0
JEFFERSON	214	67	0	245	41	0	261	17	0	260	4	245	41	0
MANGUM	28	9	0	29	8	0	30	20	0	30	0	30	0	0
MIDDENDORF	31	26	6	35	24	3	42	15	2	46	2	39	18	4
MT CROGHAN	64	25	2	72	21	0	78	13	0	76	0	77	15	0
OUSLEYDALE	120	18	0	125	13	0	130	6	0	131	0	129	8	0
PAGELAND	543	234	13	573	176	13	610	120	14	636	27	599	146	8
PATRICK	218	44	2	226	39	0	231	29	0	237	6	230	33	0
P.D.-HARRIS CK.	42	35	13	74	13	5	79	7	6	81	6	72	19	2
RUBY	107	57	9	122	49	2	134	34	6	138	5	132	37	0
SHILOH	49	24	2	54	20	1	60	4	3	66	1	57	13	0
SNOW HILL	27	10	2	26	12	1	28	10	0	27	0	27	11	0
VAUGHN	24	6	1	27	4	0	28	0	0	29	0	28	0	0
WEXFORD	60	5	1	61	5	0	61	3	0	60	0	59	6	0
WHITE OAK	33	6	0	34	5	0	37	2	0	38	0	35	4	0
WINZO	74	25	0	74	18	0	74	18	0	80	11	77	19	0
MCBEE	206	125	0	233	111	0	237	73	4	258	13	227	105	3
ABSENTEE	11	8	1	14	6	0	11	4	0	20	2	18	4	0
COUNTY TOTALS	3,548	1,776	102	3,993	1,381	49	4,344	822	68	4,517	171	4,178	1,121	41

CHESTERFIELD COUNTY
VOTES CAST IN GENERAL ELECTION
HELD IN SOUTH CAROLINA NOVEMBER 5, 1974

PRECINCTS	COMPTROLLER GENERAL			STATE SUPT. OF EDUCATION		ADJUTANT GENERAL			COMMISSIONER OF AGRICULTURE			U.S. SENATE		
	(D) HENRY MILLIS	(R) CROU T ROBERT E	(I) WOLLY LANIER	(D) CYRIL B BUSHEE	(I) ELIZABETH HOUGH	(D) MCCRA DY ROBERT L	(R) DUPRE PAUL	(I) DILLIN GHAM C C	(D) WILLIAM SON HARRI LSON	(R) BRUCE L GAUSE	(I) FRED J KEMMER LIN	(D) HOLLIN GS F ERNEST	(R) G BUSH W	(I) H OUGH L D
ANGELUS-CATARRH	74	7	0	77	1	62	13	1	74	7	1	72	12	1
BAY SPRINGS	48	7	0	50	2	49	6	0	51	6	0	50	1	0
BLACK CREEK	21	1	0	21	0	21	1	0	21	1	0	21	1	0
BROCKS MILL	90	13	0	91	7	88	16	0	90	14	0	94	14	0
CASH	101	18	0	109	0	98	11	0	100	9	0	102	7	0
CAT POND	33	5	0	35	0	33	6	0	35	5	0	38	5	0
CENTER GROVE	37	1	3	38	0	38	1	1	36	0	2	34	1	2
CENTER POINT	13	1	0	13	0	12	1	0	13	0	0	13	1	0
CHERAW NO. 1	520	140	10	541	38	477	185	10	503	143	21	515	161	13
CHERAW NO. 2	282	95	4	284	3	259	76	3	272	93	18	295	65	14
CHERAW NO. 3	288	57	5	289	2	273	76	0	285	51	7	286	19	1
COURT HOUSE	517	93	13	519	25	489	127	11	534	83	10	514	110	19
CROSS ROADS	27	0	0	27	0	28	0	0	27	0	0	25	2	0
DUDLEY	82	8	0	83	4	78	7	0	83	6	0	88	2	0
GRANTS MILL	84	17	2	80	9	80	21	2	82	6	0	71	22	3
JEFFERSON	258	23	2	261	7	200	83	0	259	20	0	252	34	0
MANGUM	30	7	0	30	0	30	8	0	30	7	0	30	7	0
MIDDENDORF	40	17	3	40	8	42	17	2	44	14	2	42	16	5
MT CROGHAN	77	13	0	81	0	74	17	0	78	13	0	76	19	1
OUSLEYDALE	129	6	0	129	0	128	7	1	129	7	0	129	7	1
PAGELAND	622	118	6	640	31	587	146	8	615	129	9	626	125	11
PATRICK	235	26	0	237	5	233	25	3	233	25	0	238	25	4
P.O.-HARRIS CK.	78	10	0	80	9	70	16	6	77	10	4	71	16	4
RUBY	137	32	2	134	14	132	35	3	139	28	1	130	33	8
SHILOH	66	4	0	65	3	59	11	0	65	3	1	64	10	4
SNOW HILL	27	9	2	27	4	27	9	0	27	8	4	27	8	4
VAUGHN	28	1	0	29	0	29	0	0	30	1	0	29	0	0
WEXFORD	61	4	0	60	3	60	4	0	62	3	0	61	5	0
WHITE OAK	38	1	0	33	0	38	0	0	38	0	0	36	2	0
WINZO	82	16	0	81	3	80	18	0	80	17	0	74	23	0
MCBEE	247	74	0	242	33	234	95	3	257	65	4	256	79	0
ABSENTEE	18	4	0	19	0	15	5	0	16	3	0	13	4	0
COUNTY TOTALS	4,390	818	56	4,444	296	4,122	1,094	55	4,385	789	93	4,372	917	199

CHESTERFIELD COUNTY
 VOTES CAST IN GENERAL ELECTION
 HELD IN SOUTH CAROLINA NOVEMBER 5, 1974

PRECINCTS	REPRESENTATIVE IN CONGRESS			HOUSE OF REPRESENTATIVES				PROBATE JUDGE		SHERIFF		
	DIST NO. 005			DIST NO. 053		DIST NO. 054		DIST NO. 057	(D) J H DALRYMPLE C LOVIE	(W) W R I T E I N	(D) R A L P H F R E E M A N	(W) W R I T E I N
	(D) K E N N E T H L	(R) P H I L L I P S B	(I) J A M E S B S U M N E R	(D) W R C L Y B U R N	(W) W R I T E I N	(D) G E O R G E G E O R G E W	(W) W R I T E I N	(D) J A C K S M I T H				
ANGELUS-CATARRH	63	19	2	89	0	0	0	0	89	0	87	0
BAY SPRINGS	47	10	0	0	0	57	0	0	57	0	52	0
BLACK CREEK	21	0	0	17	0	20	0	0	20	0	20	0
BROCKS MILL	92	15	0	0	0	106	0	0	111	0	110	0
CASH	84	25	0	0	0	104	0	0	109	0	109	0
CAT POND	34	6	0	0	0	35	0	0	39	0	39	0
CENTER GROVE	34	6	0	42	0	0	0	0	42	0	3	0
CENTER POINT	10	5	0	0	0	14	0	0	15	0	15	0
CHERAW NO. 1	321	264	6	0	0	631	5	0	664	0	676	5
CHERAW NO. 2	248	145	4	0	0	361	0	0	369	0	376	0
CHERAW NO. 3	259	90	0	0	0	331	0	0	335	0	338	0
COURT HOUSE	466	169	0	0	0	646	0	0	638	0	592	44
CROSS ROADS	28	3	0	26	0	2	0	0	32	0	28	0
DUDLEY	80	9	0	87	0	0	0	0	89	0	89	0
GRANTS MILL	73	20	2	0	0	108	0	0	106	0	103	3
JEFFERSON	201	84	1	298	2	0	0	0	282	0	272	7
MANGUM	29	8	0	34	0	0	0	0	35	0	35	0
MIDDENDORF	37	21	3	59	0	57	0	55	59	0	52	0
MT CROGHAN	73	20	0	83	0	81	0	0	90	0	61	25
OUSLEYDALE	126	9	0	0	0	132	0	0	125	0	136	0
PAGELAND	549	208	10	744	0	0	0	0	752	0	688	0
PATRICK	232	31	0	0	0	265	0	0	262	0	258	4
P.O.-HARRIS CK.	62	24	5	0	0	92	0	0	92	0	92	0
RUBY	129	43	2	71	0	77	0	0	156	2	123	1
SHILOH	61	12	0	0	0	74	0	0	74	0	65	33
SNOW HILL	29	8	2	0	0	37	0	0	39	0	39	5
VAUGHN	29	1	0	0	0	30	0	0	31	0	30	0
WEXFORD	62	3	1	35	0	28	0	0	64	0	58	0
WHITE OAK	35	4	0	35	0	32	0	0	37	0	37	6
WINZO	74	24	0	93	0	0	0	0	100	0	90	4
MCBEE	229	108	3	16	0	0	0	296	322	0	322	0
ABSENTEE	17	5	0	0	0	0	0	0	0	0	0	0
COUNTY TOTALS	3,834	1,397	52	1,729	5	3,320	5	351	5,235	2	4,995	2

CHESTERFIELD COUNTY
 VOTES CAST IN GENERAL ELECTION
 HELD IN SOUTH CAROLINA NOVEMBER 5, 1974

PRECINCTS	COUNTY COMMISSIONERS						COUNTY BOARD OF EDUCATION					
	DIST NO. 001		DIST NO. 002		DIST NO. 003	DIST NO. 002			DIST NO. 004			DIST NO. 006
	(D)	(W)	(D)	(W)	(D)	(D)	(D)	(D)	(D)	(D)	(D)	(D)
	JONES	WRIE IN	CHARLES M	INGRAM WRIE IN	CLARK PAUL	ROBERT POWELL	HARRIET RODDY B	JUITH DUKE C	JAMES MANUS D	BEN J OUTEN	JERRY TEAL E	CARROLL GULFORD N
ANGELUS-CATARRH	89	0	89	0	89	25	64	26	8	21	33	89
BAY SPRINGS	57	0	55	0	54	21	23	12	3	12	16	50
BLACK CREEK	20	0	20	0	20	9	6	1	3	13	0	15
BROCKS MILL	111	0	110	0	111	35	70	26	5	12	43	94
CASH	109	0	109	0	109	36	65	36	5	3	7	99
CAT POND	38	0	37	0	38	6	32	1	3	12	22	29
CENTER GROVE	42	0	42	0	42	16	23	7	2	8	24	32
CENTER POINT	15	0	15	0	15	6	8	0	2	6	5	15
CHERAW NO. 1	659	1	679	0	657	196	490	225	12	92	171	532
CHERAW NO. 2	365	0	372	0	363	111	282	112	8	42	108	293
CHERAW NO. 3	334	0	338	0	329	102	242	86	7	36	110	222
COURT HOUSE	630	0	623	1	623	214	377	69	10	108	318	528
CROSS ROADS	30	0	30	0	30	5	18	5	0	12	11	0
DUDLEY	89	0	89	0	89	40	42	8	9	38	33	75
GRANTS MILL	106	0	106	0	106	39	49	7	2	21	30	77
JEFFERSON	279	0	273	0	288	43	248	60	1	17	193	255
MANGUM	34	0	34	0	35	26	10	2	0	18	17	33
MIDDENDORF	52	0	53	0	54	25	26	10	1	7	22	41
MT CROGHAN	83	0	82	0	84	25	54	8	1	18	5	74
OSLEYDALE	135	0	136	0	134	24	89	4	5	1	113	99
PAGELAND	722	0	722	0	749	204	424	172	15	136	313	544
PATRICK	262	0	262	0	262	54	211	13	3	15	212	265
P.D.-HARRIS CK.	92	0	92	0	92	30	58	7	9	0	72	50
RUBY	152	1	147	0	151	46	100	20	1	50	71	148
SHILOH	76	0	70	0	72	32	41	7	1	15	29	62
SNOW HILL	39	0	39	0	39	10	26	6	0	4	30	29
VAUGHN	31	0	31	0	31	14	15	3	3	7	13	23
WEXFORD	63	0	64	0	65	8	58	3	0	12	51	63
WHITE OAK	37	0	37	0	37	0	0	3	2	18	14	36
WINZO	95	0	94	0	97	42	48	5	2	13	43	66
MCBEE	322	0	322	0	322	130	158	45	1	30	103	194
ABSENTEE	0	0	0	0	0	0	0	0	0	0	0	0
COUNTY TOTALS	5,168	2	5,172	1	5,187	1,574	3,357	989	952	797	2,284	4,082

CHESTERFIELD COUNTY
 VOTES CAST IN GENERAL ELECTION
 HELD IN SOUTH CAROLINA NOVEMBER 5, 1974

PRECINCTS	COUNTY ADVISORY COUNCIL									
	DIST NO. 002					DIST NO. 003				
	(D) R D O U G L A Z E L L	(D) E D D I N T O N J	(D) J A M E S R O B E R T	(D) M C K A Y B E T T Y	(D) W I L L I A M H D	(D) B A K E R F R A N K	(D) M A R T I N J R	(D) D U V A L L C	(D) L E W I S J R	(D) W A T S O N C
ANGELUS-CATARRH	0	0	0	0	0	0	0	0	0	0
BAY SPRINGS	0	0	0	0	0	0	0	0	0	0
BLACK CREEK	0	0	0	0	0	0	0	0	0	0
BROCKS HILL	94	95	101	90	90	94	89	91	90	93
CASH	0	0	0	0	0	98	94	94	98	97
CAT POND	0	0	0	0	0	0	0	0	0	0
CENTER GROVE	15	12	12	12	12	0	0	0	0	0
CENTER POINT	0	0	0	0	0	0	0	0	0	0
CHERAM NO. 1	0	0	0	0	0	602	532	580	514	546
CHERAM NO. 2	0	0	0	0	0	315	300	309	278	299
CHERAM NO. 3	0	0	0	0	0	284	256	285	248	290
COURT HOUSE	546	516	539	498	490	0	0	0	0	0
CROSS ROADS	0	0	0	0	0	0	0	0	0	0
DUDLEY	0	0	0	0	0	0	0	0	0	0
GRANTS HILL	109	110	110	100	110	107	107	107	107	107
JEFFERSON	0	0	0	0	0	0	0	0	0	0
MANGUM	0	0	0	0	0	0	0	0	0	0
MIDDENDORF	0	0	0	0	0	0	0	0	0	0
MT CRIGGAN	0	0	0	0	0	0	0	0	0	0
OUSLEYDALE	0	0	0	0	0	0	0	0	0	0
PAGELAND	0	0	0	0	0	0	0	0	0	0
PATRICK	32	32	32	32	32	109	109	109	109	109
P. D. HARRIS CK.	0	0	0	0	0	78	78	78	78	78
RURY	0	0	0	0	0	0	0	0	0	0
SHILOH	73	68	70	70	68	0	0	0	0	0
SNOW HILL	38	37	38	37	37	0	0	0	0	0
VAUGHN	26	28	20	22	21	0	0	0	0	0
WEXFORD	0	0	0	0	0	0	0	0	0	0
WHITE OAK	0	0	0	0	0	0	0	0	0	0
WINDO	0	0	0	0	0	0	0	0	0	0
MCREE	0	0	0	0	0	0	0	0	0	0
ABSENTEE	0	0	0	0	0	0	0	0	0	0
COUNTY TOTALS	933	898	922	861	860	1,687	1,565	1,653	1,523	1,619

CHESTERFIELD COUNTY
VOTES CAST IN GENERAL ELECTION
HELD IN SOUTH CAROLINA NOVEMBER 5, 1974

PRECINCTS	COUNTY ADVISORY COUNCIL											
	DIST NO. 004					DIST NO. 005						
	(D) D A V I D L	(N) D C L A R K J R	(N) W C L E O O D G E R A L D	(N) G E N E R E O U S L E Y	(N) J A M E S T E A L	(D) J O H N L B R A C K E T T	(D) S E B E R N J O R D A N	(D) H M I L L E R J A C K	(D) P E R R Y L M U N G O	(D) J A C K I E P H I L L I P S	(D) C A R L M T U C K E R	(D) M A Y R O W W W A T S O N
ANGELUS-CATARRH	77	77	77	77	77	0	0	0	0	0	0	0
BAY SPRINGS	0	0	0	0	0	3	4	4	5	5	5	3
BLACK CREEK	0	0	0	0	0	0	0	0	0	0	0	0
BROCKS MILL	0	0	0	0	0	0	0	0	0	0	0	0
CASH	0	0	0	0	0	0	0	0	0	0	0	0
CAT POND	35	32	33	31	33	0	0	0	0	0	0	0
CENTER GROVE	0	0	0	0	0	0	0	0	0	0	0	0
CENTER POINT	0	0	0	0	0	0	0	0	0	0	0	0
CHERAW NO. 1	0	0	0	0	0	0	0	0	0	0	0	0
CHERAW NO. 2	0	0	0	0	0	0	0	0	0	0	0	0
CHERAW NO. 3	0	0	0	0	0	0	0	0	0	0	0	0
COURT HOUSE	0	0	0	0	0	0	0	0	4	3	3	0
CROSS ROADS	0	0	0	0	0	0	0	0	0	0	0	0
DUDLEY	0	0	0	0	0	6	4	5	8	4	8	4
GRANTS MILL	0	0	0	0	0	0	0	0	0	0	0	0
JEFFERSON	0	0	0	0	0	0	0	0	0	0	0	0
MANGUM	0	0	0	0	0	0	1	2	0	0	0	0
MIDDENDORF	39	32	45	34	3	0	11	28	31	33	33	2
MT CROGHAN	0	0	0	0	0	0	0	0	0	0	0	0
OSLEYDALE	136	135	135	134	13	4	38	42	53	60	80	8
PAGELAND	0	0	0	0	0	54	40	40	58	42	58	36
PATRICK	35	35	35	34	3	0	0	0	0	0	0	0
P.O.-HARRIS CK.	24	24	24	24	2	0	0	0	0	0	0	0
RUBY	0	0	0	0	0	0	0	0	0	0	0	0
SHILOH	0	0	0	0	0	0	0	0	0	0	0	0
SNOW HILL	0	0	0	0	0	0	0	0	0	0	0	0
VAUGHN	0	0	0	0	0	0	0	0	0	0	0	0
WEXFORD	0	0	0	0	0	0	0	0	0	0	0	0
WHITE OAK	0	0	0	0	0	0	0	0	0	0	0	0
WINZO	0	0	0	0	0	0	0	0	0	0	0	0
WINZO	0	0	0	0	0	39	58	49	67	71	71	47
MCBEE	230	242	240	233	224	0	0	0	0	0	0	0
ABSENTEE	0	0	0	0	0	0	0	0	0	0	0	0
COUNTY TOTALS	576	577	589	567	559	699	566	580	826	641	857	573

CHESTERFIELD COUNTY
 VOTES CAST IN GENERAL ELECTION
 HELD IN SOUTH CAROLINA NOVEMBER 5, 1974

PRECINCTS	COUNTY ADVISORY COUNCIL						
	DIST NO. 006				DIST NO. 007		
	(D) J E S S I E A D A M S	(D) M A R S H A M C	(D) J O H N N Y S	(D) C L A R K I	(D) H A T C H E R I	(D) O T I S K I R K L E Y	(D) T O M M Y L C R A W L E Y
ANGELUS-CATARRH	10	10	12	10	10	0	0
BAY SPRINGS	0	0	0	0	0	45	32
BLACK CREEK	0	0	0	0	0	16	19
BROCKS MILL	0	0	0	0	0	0	0
CASH	0	0	0	0	0	0	0
CAT POND	0	0	0	0	0	0	0
CENTER GROVE	37	37	43	37	39	0	0
CENTER POINT	0	0	0	0	0	0	0
CHERAW NO. 1	0	0	0	0	0	0	0
CHERAW NO. 2	0	0	0	0	0	0	0
CHERAW NO. 3	0	0	0	0	0	0	0
COURT HOUSE	0	0	0	0	0	0	0
CROSS READS	0	0	0	0	0	18	25
DUDLEY	0	0	0	0	0	0	0
GRANTS MILL	0	0	0	0	0	0	0
JEFFERSON	224	213	249	224	251	0	0
MANGUM	0	0	0	0	0	0	0
MIDDENDORF	0	0	0	0	0	0	0
MT CROGHAN	0	0	0	0	0	0	0
DUSLEYDALE	0	0	0	0	0	0	0
PAGELAND	0	0	0	0	0	0	0
PATRICK	0	0	0	0	0	0	0
P.O.-HARRIS CK.	0	0	0	0	0	0	0
RUBY	0	0	0	0	0	83	142
SHILOH	0	0	0	0	0	0	0
SNOW HILL	0	0	0	0	0	0	0
VAUGHN	0	0	0	0	0	0	0
WEXFORD	0	0	0	0	0	61	60
WHITE OAK	0	0	0	0	0	27	31
WINZO	0	0	0	0	0	0	0
MCBEE	0	0	0	0	0	0	0
ABSENTEE	0	0	0	0	0	0	0
COUNTY TOTALS	271	260	304	271	300	250	309

CLARENDON COUNTY
VOTES CAST IN GENERAL ELECTION
HELD IN SOUTH CAROLINA NOVEMBER 5, 1974

	GOVERNOR			LIEUTENANT GOVERNOR			SECRETARY OF STATE			STATE TREASURER		ATTORNEY GENERAL		
	(D)	(R)	(I)	(D)	(R)	(I)	(D)	(R)	(I)	(D)	(I)	(D)	(R)	(I)
	DORR BRYAN	J EDWARDS	JENNINGS	HARVEY BRANTLEY	CAMPBELL CARROLL	COLE DONALD R	THORNTON FRANK O	CLINTON SCALES R	CANADY DANIEL	PATTERSON J GRADY L	COLE DAVID J	MCFEED DANIEL R	POWELL KEENEETH C	PRINCE RUFUS
PRECINCTS														
ALCOLU	119	108	2	126	97	0	143	59	5	115	0	147	72	0
BARRINEAU	103	53	2	126	31	1	145	10	3	143	10	143	14	1
BARROWS MILL	21	22	3	19	20	0	22	2	1	30	0	27	13	2
BLOOMVILLE	94	37	0	90	31	0	103	13	0	105	1	104	16	0
CALVARY	139	50	2	139	48	0	151	29	1	151	0	149	40	0
DAVIS STATION	199	36	0	202	35	0	207	23	0	213	4	209	27	0
HARMONY	135	61	1	134	59	0	162	27	0	161	2	156	35	0
HICKS	60	61	2	72	72	0	99	24	1	104	0	90	33	0
HOME BRANCH	16	48	0	21	44	1	36	24	0	40	0	32	30	0
JORDAN	223	87	0	225	82	0	244	54	4	244	10	239	66	1
MANNING NO. 1	180	91	1	188	77	0	218	37	0	225	1	210	55	1
MANNING NO. 2	109	107	2	118	96	2	167	32	3	171	17	169	46	2
MANNING NO. 3	103	249	0	134	216	1	207	121	4	235	8	199	145	0
MANNING NO. 4	283	158	1	296	139	2	325	88	2	343	3	336	94	0
MANNING NO. 5	117	187	2	133	174	0	214	82	1	226	1	191	115	1
NEW ZION	66	102	1	77	88	0	98	58	1	109	8	96	69	0
PAXVILLE	177	61	3	189	48	0	208	24	2	212	0	201	36	0
PANOLA	116	15	0	120	11	0	125	2	0	121	0	124	7	0
SARDINIA-GABLE	83	64	1	87	57	1	99	37	1	103	0	98	39	0
SUMMERTON NO. 1	157	242	4	227	194	3	290	115	7	308	8	277	143	2
SUMMERTON NO. 2	177	31	0	173	24	0	178	14	3	183	0	170	25	0
SUMMERTON NO. 3	218	64	3	238	47	1	242	25	1	247	2	239	34	1
TURBEVILLE	112	169	5	133	155	0	187	84	0	203	15	181	103	1
WILSON-FORESTON	179	43	2	187	35	1	196	25	1	198	5	192	30	0
OAKDALE	42	30	0	49	20	0	60	8	1	62	1	55	13	0
ABSENTEE	13	15	0	16	12	0	17	7	0	21	0	19	7	0
COUNTY TOTALS	3,241	2,191	37	3,519	1,891	16	4,143	1,024	45	4,273	102	4,055	1,307	11

CLARENDON COUNTY
 VOTES CAST IN GENERAL ELECTION
 HELD IN SOUTH CAROLINA NOVEMBER 5, 1974

	COMPTROLLER GENERAL			STATE SUPT. OF EDUCATION		ADJUTANT GENERAL			COMMISSIONER OF AGRICULTURE			U.S. SENATE		
	(D) HENRYS	(R) ROBERT E	(I) W LANIER	(D) B CUBBER	(I) E L Z ABETH	(D) R O B E R T L	(R) D U P R E	(I) C C	(D) W I L L I A M L	(R) B R U C E L	(I) F R E D K E M M E R L I N J R	(D) F R E N E S T F	(R) G W E N B O S C H	(I) H A R O L D H O U G H
PRECINCTS														
ALCOLU	148	65	1	159	2	143	70	0	155	61	0	155	65	4
BARRINEAU	147	10	1	147	6	96	59	3	142	15	0	137	19	2
BARRONS MILL	31	9	2	31	3	32	11	0	27	9	0	36	2	2
BLOOMVILLE	102	14	1	106	1	102	14	0	106	12	0	104	14	1
CALVARY	152	28	0	151	5	146	32	1	151	30	0	151	31	0
DAVIS STATION	212	22	0	212	5	209	24	1	212	22	0	212	20	3
HARMONY	161	29	0	159	6	156	30	0	164	26	0	156	37	1
HICKS	99	24	0	105	0	96	27	0	89	34	0	97	26	0
HOME BRANCH	41	19	0	41	1	31	27	0	37	23	0	32	31	0
JORDAN	239	66	2	247	9	236	60	4	243	59	2	248	55	3
MANNING NO. 1	219	37	0	222	9	208	47	2	216	41	1	215	46	1
MANNING NO. 2	168	32	4	173	12	153	49	1	155	40	3	163	46	1
MANNING NO. 3	217	128	0	231	15	179	160	0	212	124	3	211	134	2
MANNING NO. 4	340	84	1	352	7	331	90	2	332	94	0	338	91	7
MANNING NO. 5	214	84	0	220	1	186	107	0	207	86	3	201	97	1
NEW ZION	102	37	0	105	11	89	67	1	100	62	0	91	67	0
PAXVILLE	215	21	1	213	4	205	31	0	212	25	0	210	29	1
PANOLA	128	3	0	125	0	125	3	0	125	3	0	125	5	0
SARDINIA-GABLE	198	37	0	104	3	96	41	1	102	35	0	102	38	1
SUMMERTON NO. 1	287	125	2	284	24	271	139	4	280	127	4	274	146	5
SUMMERTON NO. 2	180	17	1	182	6	175	19	0	175	17	0	177	16	2
SUMMERTON NO. 3	240	28	1	241	11	235	33	1	241	26	3	241	33	2
TURBEVILLE	192	79	1	203	7	182	93	1	93	86	2	200	82	4
WILSON-FORESTON	195	26	1	197	5	191	29	1	196	25	1	198	24	1
OAKDALE	58	9	1	63	1	59	9	0	63	7	0	54	13	6
ABSENTEE	18	5	0	21	2	19	6	0	19	6	0	19	7	0
COUNTY TOTALS	4,203	1,058	20	4,294	218	3,951	1,277	24	4,054	1,095	25	4,147	1,176	56

CLARENDON COUNTY
VOTES CAST IN GENERAL ELECTION
HELD IN SOUTH CAROLINA NOVEMBER 5, 1974

PRECINCTS	REP. IN CONGRESS		HOUSE OF REPRESENTATIVES			SOLICITOR		COUNTY COMMISSIONERS		
	DIST NO. 006		DIST NO. 066		DIST NO. 067	DIST NO. 003		DIST NO. 001		
	(D)	(R)	(D)	(W)	(D)	(D)	(W)	(D)	(D)	(D)
	J O H N M W R E T T E J R	E Y O U N G	J O H N C	W R I T E I N	R A Y C O C K	R M C L E O D K I R K	W R I T E I N	L O U I S O L I V E R	H D U P R E	E U L I E B E N T O N
ALCOLU	133	89	41	0	106	14	0	147	147	147
BARRINEAU	49	109	0	0	0	0	0	0	0	0
BARROWS HILL	25	21	0	0	0	0	0	0	0	0
BLOOMVILLE	97	23	97	3	0	0	0	100	100	100
CALVARY	128	57	0	0	0	0	0	0	0	0
DAVIS STATION	199	36	0	0	0	0	0	0	0	0
HARMONY	140	59	131	0	0	134	0	0	0	0
HICKS	53	70	73	0	0	73	0	0	0	0
HOME BRANCH	19	45	32	1	0	32	0	0	0	0
JORDAN	228	81	0	0	0	0	0	0	0	0
MANNING NO. 1	183	86	189	1	0	191	1	188	188	188
MANNING NO. 2	117	103	0	0	0	0	0	0	0	0
MANNING NO. 3	119	235	216	1	0	216	0	216	216	216
MANNING NO. 4	297	143	257	0	0	257	0	257	257	257
MANNING NO. 5	126	176	161	2	0	160	0	162	162	162
NEW ZION	44	123	95	6	0	106	0	113	113	113
PAXVILLE	191	48	0	0	0	140	0	0	0	0
PANOLA	112	19	0	0	0	0	0	0	0	0
SARDINIA-GABLE	84	61	52	1	0	0	0	0	0	0
SUMMERTON NO. 1	194	231	152	12	0	93	0	0	0	0
SUMMERTON NO. 2	162	35	0	0	0	0	0	0	0	0
SUMMERTON NO. 3	211	65	0	0	0	0	0	0	0	0
TURBEVILLE	126	168	0	0	0	0	0	0	0	0
WILSON-FORESTON	185	38	0	0	0	149	0	0	0	0
OAKDALE	36	35	0	0	0	0	0	0	0	0
ABSENTEE	13	14	0	0	0	0	0	0	0	0
COUNTY TOTALS	3,271	2,170	1,496	27	106	1,565	1	1,183	1,183	1,183

COLLETON COUNTY
 VOTES CAST IN GENERAL ELECTION
 HELD IN SOUTH CAROLINA NOVEMBER 5, 1974

PRECINCTS	GOVERNOR			LIEUTENANT GOVERNOR			SECRETARY OF STATE			STATE TREASURER		ATTORNEY GENERAL		
	(D) BRYAN	(R) EDWARDS	(I) PEGG	(D) HARVEY	(R) CAMPBELL	(I) COLLE	(D) FRANK	(R) CLINTON	(I) DANIEL	(D) GRADY	(I) DAVID	(D) MCCLEDD	(R) POWELL	(I) RUFUS
ASHTON	44	24	1	53	16	1	52	12	2	55	4	53	12	2
BELLS	38	26	0	46	18	0	52	9	0	53	1	50	13	0
BEREA	18	37	0	38	15	0	35	14	0	38	0	36	15	0
CANADYS	34	61	0	38	55	1	44	41	0	59	4	51	40	0
COTTAGEVILLE	90	243	0	208	121	2	222	83	0	241	13	227	95	2
EDISTO	39	37	1	52	29	1	57	16	0	62	4	56	21	0
GREEN POND	145	87	1	171	46	1	164	43	0	171	3	163	49	0
HENDERSONVILLE	177	74	1	180	59	1	191	45	0	196	7	189	50	2
HORSE PEN	20	54	0	31	43	0	39	29	0	44	4	38	34	0
HUDSON MILL	34	36	0	51	17	0	54	10	0	54	5	48	18	0
JACKSONBORO	85	50	2	101	33	0	105	18	0	107	4	106	24	1
LODGE	66	51	1	83	34	2	86	28	0	96	3	86	31	2
MAPLE CANE	24	82	1	48	55	1	64	32	0	70	4	61	40	1
MASHAWVILLE	148	38	2	164	22	1	162	19	0	161	4	163	32	2
PEOPLES	22	52	0	34	41	0	43	2	0	33	5	42	3	1
PETITS	29	39	0	33	41	0	32	2	0	33	0	32	3	0
PENIEL	10	41	0	17	20	0	15	18	0	15	1	29	5	1
RITTER	104	39	1	117	20	0	114	18	0	115	3	111	23	1
ROUND O	68	83	1	84	63	4	91	45	1	92	0	87	48	0
RICE PATCH	107	56	1	142	16	3	133	15	0	137	0	131	22	0
RUFFIN	68	72	0	86	47	0	97	25	0	95	2	90	37	0
SIDNEY'S	20	34	2	32	22	0	35	13	0	40	2	38	13	1
SMOAKS	177	77	1	202	47	1	200	35	0	203	2	189	48	1
STOKES	20	58	1	40	38	0	43	25	0	46	8	38	37	0
SNIDERS	55	35	0	65	38	0	60	25	0	68	1	69	16	0
WALTERBORO 1	162	348	8	288	211	9	340	114	0	360	20	315	170	2
WALTERBORO 2	345	348	8	445	232	9	473	167	6	509	0	469	191	4
WALTERBORO 3	139	231	4	211	159	2	229	114	7	255	15	227	127	3
WALTERBORO 4	170	603	4	365	412	2	439	286	13	502	31	399	358	3
WILLIAMS	26	55	0	41	36	0	42	29	0	34	2	42	34	0
WOLFE CREEK	44	89	3	78	56	2	84	29	10	89	11	84	47	1
ABSENTEE	16	12	2	20	10	1	24	3	3	27	2	23	7	0
COUNTY TOTALS	2,544	3,138	41	3,581	2,008	36	3,843	1,376	96	4,101	166	3,742	1,687	36

COLLETON COUNTY
 VOTES CAST IN GENERAL ELECTION
 HELD IN SOUTH CAROLINA NOVEMBER 5, 1974

	COMPTROLLER GENERAL			STATE SUPT. OF EDUCATION		ADJUTANT GENERAL			COMMISSIONER OF AGRICULTURE			U.S. SENATE		
	(D) H E N R Y	(R) R O B E R T E	(I) W J L L I E R	(D) C Y R I L B	(I) E L I Z A B E T H	(D) R O B E R T L	(R) J O U P A U L	(I) C O L L I N C H A M	(D) W I L L I A M L	(R) B R U C E L	(I) F R E D M E R I L J R	(D) E R N E S T F	(R) G B U S H	(I) H A R O L D H
PRECINCTS														
ASHTON	51	14	1	56	4	48	15	1	52	10	2	56	10	2
BELLS	52	9	1	56	0	51	10	1	55	10	0	52	11	0
BEREA	36	13	0	47	0	37	11	0	38	11	0	43	11	0
CANADYS	50	39	4	58	7	45	45	1	57	36	6	54	39	1
COTTAGEVILLE	230	84	4	248	11	220	84	4	238	77	6	244	83	1
EDISTO	56	16	2	64	5	59	16	1	59	8	2	59	19	0
GREEN POND	169	41	1	178	4	157	48	2	169	39	1	174	43	0
HENDERSONVILLE	189	46	1	195	8	185	47	1	197	41	1	202	37	1
HORSE PEN	37	35	1	44	0	34	36	3	41	30	3	44	27	1
HUDSON HILL	55	12	0	55	4	53	13	1	52	14	0	51	13	0
JACKSONBORO	105	26	4	117	2	102	23	1	106	18	0	111	26	0
LODGE	86	39	1	97	2	89	30	2	96	20	1	89	26	0
MAPLE CANE	58	40	1	70	5	61	36	0	69	28	3	70	30	0
MASHAVILLE	153	18	1	165	5	164	18	2	164	19	1	168	16	0
PEOPLES	50	23	1	57	4	44	26	0	46	26	2	49	24	0
PETITTS	33	1	0	33	0	33	1	0	33	1	0	33	0	0
PENIEL	32	14	0	40	1	30	15	0	31	14	2	37	12	0
RITTER	114	18	0	115	4	113	23	0	117	14	0	122	15	0
ROUND O	100	40	0	105	8	92	43	1	103	37	4	103	19	0
RICE PATCH	138	16	1	137	0	135	17	0	136	17	0	138	16	0
RUFFIN	92	27	1	101	0	87	34	0	100	23	0	99	32	0
STONEY'S	39	11	0	41	0	35	17	1	39	11	2	37	14	0
SNOAKS	194	40	1	207	6	194	45	2	201	38	2	206	39	0
STOKES	46	24	1	45	8	47	26	0	42	26	1	50	28	0
SNIDERS	70	12	0	71	3	64	16	5	79	11	0	76	11	1
WALTERBORO 1	345	128	6	357	40	318	161	5	345	126	9	352	141	3
WALTERBORO 2	482	155	9	516	47	458	184	11	481	161	18	504	171	4
WALTERBORO 3	237	107	2	261	24	219	121	7	239	98	8	263	104	6
WALTERBORO 4	461	286	6	487	66	394	347	7	439	289	18	453	310	8
WILLIAMS	41	32	0	48	5	43	31	0	43	32	0	43	36	0
WOLFE CREEK	83	46	1	94	15	84	44	3	93	34	4	89	45	0
ABSENTEE	28	3	0	27	4	26	4	0	27	4	0	24	7	0
COUNTY TOTALS	3,912	1,394	50	4,185	313	3,716	1,584	61	3,987	1,325	94	4,085	1,445	44

COLLETON COUNTY
 VOTES CAST IN GENERAL ELECTION
 HELD IN SOUTH CAROLINA NOVEMBER 5, 1974

PRECINCTS	REPRESENTATIVE IN CONGRESS				HOUSE OF REPRESENTATIVES				PROBATE JUDGE		COUNTY ADMINISTRATORS			
	DIST NO. 001				DIST NO. 120		DIST NO. 121		(D)	(W)	DIST NO. 001		DIST NO. 002	
	(D)	(R)	(U)	(U)	(D)	(W)	(D)	(W)			(D)	(W)	(D)	(P)
	DAVIDSON J	RAST GEORGE B	AMAKER CHARLES	FRASIER BENJAMIN JR	TILSON WILSON Z	WRIE IN	MCLEOD PEDEN B	WRIE IN	KING MARGUERITE	WRIE IN	MAXEY EUGENE	WRIE IN	WARREN RUSSELL C	WILLIAMS RALPH CHAMBERS
ASHTON	58	9	1	0	61	0	0	0	68	0	71	0	0	0
BELLS	57	7	0	0	60	0	0	0	60	0	65	0	0	0
BEREA	44	9	0	0	20	0	3	0	54	0	55	0	0	0
CANADYS	62	31	0	0	0	0	91	0	82	0	49	0	4	5
COTTAGEVILLE	254	75	0	0	0	0	335	0	327	0	0	0	16	9
EDISTO	61	8	0	0	0	0	76	0	76	2	82	0	0	0
GREEN POND	178	43	0	0	0	0	211	0	196	0	0	0	84	165
HENDERSOINVILLE	205	41	0	1	169	3	69	0	240	0	201	4	22	25
HORSE PEN	45	29	1	1	0	0	66	0	67	0	40	0	27	10
HUDSON MILL	60	8	1	0	46	0	19	0	58	0	72	3	0	0
JACKSONBORO	119	15	0	1	0	0	148	0	148	0	0	0	71	63
LODGE	90	26	4	4	112	0	0	0	148	0	123	0	0	0
MAPLE CANE	75	27	0	0	0	0	101	0	118	0	0	0	0	30
MASHAMVILLE	172	17	0	0	0	0	177	0	82	0	0	0	64	136
PEOPLES	56	18	1	1	0	0	54	0	176	0	0	0	74	3
PETTIS	33	0	0	0	30	0	0	0	34	0	34	0	0	0
PENIEL	39	10	0	0	0	0	48	0	46	0	28	0	23	2
RITTER	88	13	0	0	0	0	135	0	121	0	0	0	30	124
ROUND O	102	37	0	2	140	0	0	0	135	0	0	0	88	65
RICE PATCH	145	17	0	0	140	0	0	0	140	0	166	0	0	0
RUFFIN	107	27	1	1	55	0	65	0	135	0	142	0	0	0
SIDNEY'S	46	0	0	0	0	0	56	0	51	0	0	0	3	24
SMOAKS	211	35	0	0	168	1	70	0	70	0	242	0	0	0
STOKES	59	20	0	0	0	0	80	0	80	0	0	0	0	0
SNIDERS	76	10	0	0	76	0	0	0	76	0	91	0	0	0
WALTERBORO 1	365	124	5	4	0	0	442	0	431	0	195	0	202	70
WALTERBORO 2	524	147	7	14	0	0	705	0	622	0	0	0	383	354
WALTERBORO 3	281	93	1	2	0	0	355	0	341	0	0	0	291	97
WALTERBORO 4	483	280	3	2	0	0	733	3	725	3	665	55	10	0
WILLIAMS	49	31	0	0	62	0	0	0	73	1	81	0	0	0
WOLFE CREEK	105	30	0	0	0	0	132	1	137	0	135	0	0	0
ABSENTEE	29	2	0	0	8	1	20	0	30	1	16	0	6	8
COUNTY TOTALS	4,278	1,248	30	76	1,007	5	4,369	5	5,055	6	2,634	7	1,751	1,374

COLLETON COUNTY
 VOTES CAST IN GENERAL ELECTION
 HELD IN SOUTH CAROLINA NOVEMBER 5, 1974

PRECINCTS	SCHOOL TRUSTEE				
	DIST NO. 001			DIST NO. 002	
	(D) J O H N D E L O A C H H	(D) H G U I L F O R D J R	(W) W R I T E I N	(D) H C A R R O L L	(W) W R I T E I N
ASHTON	0	0	0	62	0
BELS	0	0	0	60	0
BEREA	19	0	0	51	0
CANADYS	19	28	0	50	0
COTTAGEVILLE	228	122	0	0	0
EDISTO	0	0	0	74	2
GREEN POND	185	54	0	0	0
HENDERSONVILLE	33	17	0	184	6
HORSE PEN	8	29	0	39	0
HUDSON MILL	0	0	0	67	4
JACKSONBORO	80	50	0	0	0
LODGE	0	0	0	113	0
MAPLE CANE	57	47	2	0	0
MASHAWVILLE	157	40	0	0	0
PEOPLES	16	63	0	0	0
PETITS	0	0	0	35	0
PENIEL	4	20	0	26	0
RITTER	133	23	0	0	0
ROUND O	92	69	0	0	0
RICE PATCH	0	0	0	145	5
RUFFIN	0	0	0	128	0
SIDNEY'S	29	31	0	0	0
SMOAKS	0	0	0	199	0
STOKES	0	0	0	80	1
SNIDERS	0	0	0	88	0
WALTERBORO 1	99	178	0	213	0
WALTERBORO 2	392	261	0	0	0
WALTERBORO 3	132	264	1	0	0
WALTERBORO 4	18	47	0	673	0
WILLIAMS	0	0	0	82	0
WOLFE CREEK	0	0	0	140	1
ABSENTEE	13	2	0	16	0
COUNTY TOTALS	1,695	1,345	3	2,525	19

DARLINGTON COUNTY
 VOTES CAST IN GENERAL ELECTION
 HELD IN SOUTH CAROLINA NOVEMBER 5, 1974

PRECINCTS	GOVERNOR			LIEUTENANT GOVERNOR			SECRETARY OF STATE			STATE TREASURER		ATTORNEY GENERAL		
	(D)	(R)	(I)	(D)	(R)	(I)	(D)	(R)	(I)	(D)	(I)	(D)	(R)	(I)
	BRYAN	EDWARDS	JENNINGS	HARVEY	CAMPBELL	COLE	THORNTON	CLINKSCALES	CANNADY	PATTERSON	DAVID	DANIEL	POWELL	PRINCE
ANTIOCH	168	112	13	181	102	2	195	65	8	208	12	187	89	3
AUBURN	63	41	4	72	36	1	77	23	0	81	6	71	34	0
BETHEL	44	77	2	61	62	2	89	26	1	80	8	61	54	2
BLACK CREEK	59	59	4	69	48	1	82	29	2	80	10	70	51	0
BURNT BRANCH	17	27	4	18	27	2	24	16	4	25	39	24	21	0
CLYDE	21	44	11	43	31	3	39	24	4	47	6	43	27	0
DARLINGTON 1	89	197	4	158	132	3	151	103	9	166	10	140	131	4
DARLINGTON 2	283	261	10	328	216	4	336	158	12	362	31	318	195	9
DARLINGTON 4	468	5	1	484	7	1	439	5	1	464	2	463	6	1
DARLINGTON 5	359	11	3	354	16	1	360	9	1	359	7	358	10	1
DOVESVILLE	168	112	30	214	93	4	205	70	1	211	14	202	109	1
HARTSVILLE 1	115	406	14	231	328	0	279	226	12	317	23	267	270	2
HARTSVILLE 2&3	90	192	7	146	148	5	159	93	9	172	18	140	128	3
HARTSVILLE 4	79	145	12	122	111	3	128	86	7	140	7	122	106	1
HARTSVILLE 5	241	591	22	378	464	7	466	295	16	519	39	416	402	5
HARTSVILLE 6	484	26	3	469	30	2	466	16	1	460	5	468	18	2
HARTSVILLE 7	64	63	4	75	53	1	82	43	4	80	2	76	49	1
HARTSVILLE 8	291	333	21	346	275	14	369	183	16	405	24	362	244	4
HIGH HILL	84	121	1	114	89	1	115	81	4	139	8	111	92	1
INDIAN BRANCH	35	59	2	51	45	0	56	30	5	67	5	52	39	2
KELLEYTOWN	76	205	1	114	163	4	135	115	3	159	15	129	140	2
LAKE SWAMP	66	79	6	79	91	4	92	69	5	104	23	91	97	4
LAMAR NO. 1	225	180	11	262	147	7	274	109	3	251	18	246	152	4
LAMAR NO. 2	106	88	4	117	80	0	122	51	0	125	5	114	71	0
LYDIA	55	79	1	62	73	0	78	54	0	81	5	68	67	1
MECHANICSVILLE	105	77	1	119	59	5	132	40	5	132	8	123	56	0
MONTCLARE	72	50	0	87	32	1	87	24	0	87	3	75	40	0
NEWMAN SWAMP	34	41	2	49	24	1	45	14	0	47	2	39	31	0
NEW MARKET	45	38	0	61	21	0	62	12	2	62	7	55	24	0
DATES	54	82	6	70	68	0	87	42	2	91	2	70	65	0
PALMETTO	65	184	6	107	151	0	119	104	4	134	9	106	141	0
PHILADELPHIA	45	34	2	56	24	0	64	14	1	62	3	56	25	0
POND HOLLOW	24	34	2	32	24	0	35	6	3	37	6	30	18	1
SOCIETY HILL	172	115	3	203	85	0	207	66	3	211	5	202	72	0
SWIFT CREEK	61	105	3	86	82	1	103	54	3	112	13	84	78	0
DARLINGTON3 A-K	381	683	20	572	502	6	588	328	19	633	31	531	454	2
DARLINGTON3 L-Z	0	0	0	0	0	0	0	0	0	0	0	0	0	0
DARLINGTON 6	167	284	11	220	239	4	219	176	10	251	17	210	221	4
ABSENTEE	0	0	0	0	0	0	0	0	0	0	0	0	0	0
COUNTY TOTALS	4,975	5,257	253	6,210	4,168	94	5,546	2,879	189	6,955	441	6,165	3,797	1

DARLINGTON COUNTY
 VOTES CAST IN GENERAL ELECTION
 HELD IN SOUTH CAROLINA NOVEMBER 5, 1974

PRECINCTS	COMPTROLLER GENERAL			STATE SUPT. OF EDUCATION		ADJUTANT GENERAL			COMMISSIONER OF AGRICULTURE			U.S. SENATE		
	(D) HENRY	(R) ROBERT E	(I) W LANIER	(D) BUS BEE	(I) HOUGH E LIZABETH	(D) ROBERT L	(R) DUPRE PAUL	(I) C DILLINGHAM	(D) WILLIAM L	(R) GAUCE L	(I) F REED	(D) ERNEST F	(R) BUS SH	(I) HOUGH D
ANTIOCH	197	67	8	201	31	175	97	3	199	65	7	205	70	7
AUBURN	81	23	2	82	15	75	28	0	83	21	1	81	24	1
BETHEL	69	45	2	77	13	64	56	0	87	42	1	84	37	1
BLACK CREEK	79	38	0	78	13	72	45	0	78	37	0	82	37	1
BURNT BRANCH	26	17	1	26	10	20	21	3	22	17	3	26	18	2
CLYDE	43	26	2	48	8	46	23	2	45	23	2	49	22	3
DARLINGTON 1	164	109	3	172	15	124	140	5	143	113	8	166	111	12
DARLINGTON 2	376	136	5	359	41	299	206	9	343	152	5	382	137	1
DARLINGTON 4	463	4	1	464	2	464	4	1	463	5	1	463	5	1
DARLINGTON 5	360	9	1	359	1	359	10	1	359	9	1	361	9	1
DOVESVILLE	218	68	5	210	22	197	77	9	212	68	6	215	70	9
HARTSVILLE 1	273	227	8	310	52	213	277	9	268	213	3	286	249	7
HARTSVILLE 2&3	151	101	6	170	27	129	135	6	157	95	3	161	102	10
HARTSVILLE 4	132	89	7	141	15	123	98	3	136	80	6	143	85	3
HARTSVILLE 5	457	314	17	512	87	375	402	10	474	280	14	475	321	22
HARTSVILLE 6	467	17	4	471	4	465	17	4	462	17	1	471	17	2
HARTSVILLE 7	82	42	3	87	4	78	48	1	82	42	1	86	38	4
HARTSVILLE 8	381	198	8	403	47	326	260	8	381	188	4	410	190	11
HIGH HILL	134	70	8	146	6	107	92	2	125	74	1	144	61	0
INDIAN BRANCH	64	27	4	67	8	48	45	2	62	27	3	66	30	0
KELLEYTOWN	142	113	2	138	35	113	145	7	136	114	3	152	119	3
LAKE SWAMP	86	69	6	106	27	83	74	0	96	70	5	105	64	3
LAMAR NO. 1	281	106	12	281	34	248	133	7	288	98	8	291	103	6
LAMAR NO. 2	116	58	2	126	14	115	57	0	122	52	5	121	60	5
LYDIA	80	52	0	75	10	73	62	1	77	53	2	74	61	1
MECHANICSVILLE	137	38	1	145	7	110	55	3	133	42	3	144	33	1
MONTCLARE	86	26	1	89	3	81	28	0	83	29	0	93	25	1
NEWMAN SWAMP	20	17	0	40	13	41	25	0	51	16	1	55	16	0
NEW MARKET	60	17	3	63	5	55	22	1	61	14	3	62	19	0
DATES	82	48	2	86	19	79	52	1	91	39	3	99	39	0
PALMETTO	133	107	1	150	19	116	114	2	125	106	3	150	96	0
PHILADELPHIA	59	17	2	60	9	51	24	3	57	8	2	66	15	0
POND HOLLOW	35	10	1	38	4	33	13	0	38	8	0	43	7	0
SOCIETY HILL	211	57	3	213	11	201	69	1	208	60	2	212	62	1
SWIFT CREEK	104	57	1	109	21	94	64	5	103	54	3	103	59	3
DARLINGTON3 A-K	634	324	6	654	53	437	517	9	562	342	11	644	343	18
DARLINGTON3 L-Z	0	0	0	0	0	0	0	0	0	0	0	0	0	0
DARLINGTON 6	254	167	8	258	22	188	226	8	229	174	7	262	173	9
ABSENTEE	0	0	0	0	0	0	0	0	0	0	0	0	0	0
COUNTY TOTALS	6,759	2,918	135	7,014	718	5,877	3,759	133	6,632	2,920	185	7,032	2,927	151

DARLINGTON COUNTY
 VOTES CAST IN GENERAL ELECTION
 HELD IN SOUTH CAROLINA NOVEMBER 5, 1974

PRECINCTS	REP. IN CONGRESS		HOUSE OF REPRESENTATIVES				PRO-BATE JUDGE	COUNTY COMMISSIONERS			
	DIST NO. 006		DIST NO. 056	DIST NO. 057	DIST NO. 058	(D) LLOYD DENNIS		(D) HUGGINS JIMMY	(D) WILKINS JOE A	(D) MORRELL MCCRELL	
	(D) JOHN W. HENNETTE JR	(R) EDYOUNG	(D) GARYD B GARYD E JR	(D) JACCK S SMITH	(D) LEM C CHANDLER						
ANTIOCH	179	111	226	0	0	216	194	198	213		
AUBURN	62	46	97	0	0	96	96	97	98		
BETHEL	45	79	0	119	0	119	119	119	119		
BLACK CREEK	78	42	0	88	0	90	86	85	88		
BURNT BRANCH	18	26	0	29	0	30	31	31	30		
CLYDE	30	45	0	60	0	60	58	57	58		
DARLINGTON 1	90	199	0	0	170	169	151	172	152		
DARLINGTON 2	350	200	0	0	347	349	321	345	321		
DARLINGTON 4	463	8	0	0	463	464	463	465	465		
DARLINGTON 5	360	9	0	0	361	361	359	362	359		
DOVESVILLE	201	106	207	0	0	207	207	207	207		
HARTSVILLE 1	136	427	0	314	0	310	258	262	304		
HARTSVILLE 2&3	112	176	0	173	0	172	150	150	174		
HARTSVILLE 4	119	118	15	127	0	138	125	126	138		
HARTSVILLE 5	320	59	0	520	0	513	466	460	407		
HARTSVILLE 6	498	22	0	477	0	468	461	466	469		
HARTSVILLE 7	65	64	38	52	0	87	79	79	88		
HARTSVILLE 8	356	282	189	260	0	428	390	391	416		
HIGH HILL	78	128	0	0	137	134	123	135	123		
INOTAN BRANCH	43	51	85	0	0	85	85	85	85		
KELLEYTOWN	80	201	0	0	0	149	134	139	149		
LAKE SWAMP	49	133	0	0	138	140	131	141	134		
LAMAR NO. 1	238	177	0	0	285	291	293	264	264		
LAMAR NO. 2	110	84	0	0	126	132	130	121	120		
LYDIA	56	81	0	0	194	106	106	106	106		
MECHANICSVILLE	110	73	0	0	0	194	194	194	194		
MONTCLARE	68	55	109	0	0	106	102	107	103		
NEWMAN SWAMP	30	45	0	0	80	80	80	80	80		
NEW MARKET	57	25	31	34	0	66	63	63	66		
OATES	75	70	0	0	121	119	121	114	119		
PALMETTO	75	184	0	0	144	133	115	138	115		
PHILADELPHIA	44	37	0	0	72	70	76	69	69		
POND HOLLOW	33	18	49	0	0	49	49	49	49		
SOCIETY HILL	174	113	209	0	0	209	201	208	199		
SWIFT CREEK	66	102	77	80	0	155	154	158	152		
DARLINGTON3 A-K	339	721	38	0	635	638	550	633	558		
DARLINGTON3 L-Z	0	0	0	0	0	0	0	0	0		
DARLINGTON 6	201	254	49	0	202	251	226	248	215		
ABSENTEE	0	0	0	0	0	0	0	0	0		
COUNTY TOTALS	5,408	5,052	1,419	2,333	3,475	7,384	6,947	7,124	7,001		

DILLON COUNTY
 VOTES CAST IN GENERAL ELECTION
 HELD IN SOUTH CAROLINA NOVEMBER 5, 1974

	GOVERNOR			LIEUTENANT GOVERNOR			SECRETARY OF STATE			STATE TREASURER		ATTORNEY GENERAL		
	(D) B DORN R Y A N	(R) J E D D A M E R S B	(I) J E N N I N G S P E G G Y	(D) H A R V E Y B R A N T L E Y	(R) C A M P B E L L C A R R O L L	(I) C O L L E D O N A L D R	(D) T H O R N T O N F R A N K	(R) C L I N K S C A L E S F U L T O N V S R	(I) D A N N I E D Y E L	(D) P A T T E R S O N G R A D Y L J R	(I) D A V I D C O L E J	(D) M C L E O D D A N I E L R	(R) P O W E L L K E N N E T H	(I) P R I N C E R U F U S
P R E C I N C T S														
EAST DILLON	201	487	10	287	407	6	425	227	14	473	33	364	327	2
WEST DILLON	267	144	8	286	115	7	319	62	4	325	7	306	28	3
SOUTH DILLON	248	133	6	268	121	1	308	83	5	318	13	286	93	3
LATTA	321	349	11	368	299	4	483	140	9	495	8	439	217	3
NEW HOLLY	39	25	4	34	34	1	48	11	3	49	8	52	11	4
LAKE VIEW	282	216	12	332	164	0	375	97	7	388	16	357	126	1
KEMPER	43	54	1	52	45	0	66	29	0	69	5	64	33	0
GADDY'S MILL	30	50	2	43	37	0	59	17	2	64	3	52	28	0
MT CALVARY	114	42	2	126	30	1	133	18	2	137	0	124	31	1
BERMUDA	61	49	2	63	41	0	72	28	0	79	0	69	33	0
PLEASANT HILL	72	20	0	82	19	0	85	6	1	85	1	84	38	0
HAMER	170	39	0	167	37	0	183	13	0	185	24	179	30	0
OAKLAND	20	23	1	18	24	0	24	11	2	25	3	25	14	0
CAROLINA	34	12	0	33	12	0	41	2	1	43	0	42	3	0
LITTLE ROCK	98	35	0	95	36	0	114	13	2	115	3	108	18	3
MINTURN	19	26	0	21	23	0	28	13	0	32	1	24	20	0
OAK GROVE	162	113	4	225	48	1	229	32	2	238	2	229	39	1
MANNING	83	36	1	78	37	0	89	21	0	92	1	89	24	0
FLOYDALE	49	85	5	61	79	2	83	46	7	92	7	85	55	2
FORK	187	56	0	193	50	1	214	23	1	216	4	206	34	2
ABSENTEE	11	21	0	16	16	0	20	9	1	24	2	16	15	0
COUNTY TOTALS	2,511	2,015	75	2,848	1,665	25	3,398	881	64	3,544	168	3,200	1,251	24

DILLON COUNTY
 VOTES CAST IN GENERAL ELECTION
 HELD IN SOUTH CAROLINA NOVEMBER 5, 1974

	COMPTROLLER GENERAL			STATE SUPT. OF EDUCATION		ADJUTANT GENERAL			COMMISSIONER OF AGRICULTURE			U.S. SENATE		
	(D) HENRYS	(R) CROU T E	(I) JOLLY LANIER	(D) BUSBEE CYRIL B	(I) HOUGH ELIZABETH	(D) MCCRE ADY L	(R) DUPRE PAUL	(I) DILLING HAM C	(D) HARRIS L SON	(R) GAUSE L BRUCE	(I) KEMMER LIN J R	(D) HOLLIN GS F ERNES T	(R) BUSH G WEN	(I) HOUGH H AROLD
PRECINCTS														
EAST DILLON	431	230	9	477	47	406	256	13	448	219	5	461	241	10
WEST DILLON	307	75	7	323	18	307	85	7	318	68	5	333	68	3
SOUTH DILLON	302	67	4	321	18	301	70	3	314	60	1	306	77	3
LATTA	483	151	9	491	50	469	164	8	485	150	8	480	179	7
NEW HOLLY	49	14	2	49	8	53	10	2	53	13	1	52	14	2
LAKE VIEW	371	109	4	386	25	359	114	6	391	93	1	397	93	1
KEMPER	69	24	0	76	3	66	26	1	72	24	1	68	27	2
GADDY'S MILL	62	17	0	62	7	60	18	0	59	18	1	58	21	2
MT CALVARY	135	23	0	136	7	131	23	3	135	21	1	141	15	1
BERMUDA	67	32	0	68	31	72	29	0	72	29	0	68	30	0
PLEASANT HILL	86	6	0	81	4	84	8	0	84	6	0	81	10	1
HAMER	185	36	0	186	37	183	34	0	189	40	0	190	14	1
OAKLAND	26	12	1	24	7	23	13	2	26	13	0	24	13	0
CAROLINA	41	4	0	40	3	39	5	0	42	2	0	32	12	1
LITTLE ROCK	109	20	0	114	6	109	18	3	114	16	1	109	21	1
MINTURN	26	16	0	30	4	27	14	0	27	14	0	26	16	1
OAK GROVE	235	33	0	243	4	236	30	0	239	27	1	243	27	1
MANNING	88	23	2	90	4	96	19	1	91	23	2	93	22	0
FLOYDALE	87	51	3	92	4	90	47	8	92	44	2	90	45	6
FORK	207	30	3	211	8	201	34	1	219	21	2	217	25	4
ABSENTEE	20	9	1	22	6	21	8	0	19	9	2	19	13	0
COUNTY TOTALS	3,386	982	46	3,522	302	3,333	1,024	57	3,489	910	32	3,490	983	46

DILLON COUNTY
 VOTES CAST IN GENERAL ELECTION
 HELD IN SOUTH CAROLINA NOVEMBER 5, 1974

PRECINCTS	REP. IN CONGRESS		HOUSE OF REPRESENTATIVES			PRO-STATE JUDGE	COUNTY AUDITOR	COUNTY TREAS.	COUNTY SUPV.
	DIST NO. 006		DIST NO. 060	DIST NO. 061		(D)	(D)	(D)	(D)
	(D)	(R)	(D)	(D)	(R)				
	J E H N W R F T F J R	E D Y O U N G	W M C L L I L L I A M J	S G A S N O R W O O D W O O D	W I L L I A M F L O Y D	J R O S E D	J A C K R	M P A R R I O N H	C M C C O R M I C K
EAST DILLON	194	509	704	0	0	700	694	702	695
WEST DILLON	261	156	382	2	2	385	376	384	383
SOUTH DILLON	241	148	368	0	0	370	361	365	371
LATA	302	391	0	635	45	634	628	649	631
NEW HOLLY	25	43	0	63	5	63	60	63	62
LAKE VIEW	262	264	548	0	0	544	548	550	548
KEMPER	39	59	89	0	0	90	88	88	89
GADDY'S MILL	25	57	77	0	0	75	77	78	76
MT CALVARY	111	51	161	0	0	161	159	159	157
BERMUDA	61	46	100	0	0	104	102	103	102
PLEASANT HILL	52	39	91	0	0	91	92	92	93
HAMER	163	43	215	0	0	212	213	212	213
OAKLAND	15	27	41	0	0	40	41	40	38
CAROLINA	17	29	46	0	0	45	44	46	45
LITTLE ROCK	93	39	124	2	3	125	124	124	124
NINTURN	10	37	32	3	7	45	43	45	43
OAK GROVE	169	114	0	273	12	266	259	270	266
MANNING	74	43	0	101	10	119	118	118	116
FLOYDALE	55	89	0	89	54	111	110	108	110
FORK	190	54	233	31	2	235	234	236	236
ABSENTEE	5	28	27	5	1	33	32	33	33
COUNTY TOTALS	2,364	2,266	3,238	1,204	141	4,448	4,405	4,465	4,431

DILLON COUNTY
 VOTES CAST IN GENERAL ELECTION
 HELD IN SOUTH CAROLINA NOVEMBER 5, 1974

	COUNTY COMMISSIONERS							
	DIST NO. 001		DIST NO. 002	DIST NO. 003	DIST NO. 004	DIST NO. 005	DIST NO. 006	DIST NO. 007
	(D) H A R R I S S	(I) E K I N G T E D	(D) E A R N E T T E	(D) O M C C K C U T C H E O N	(D) J O N E S	(D) L A R R Y B	(D) N O R T O N J R	(D) S A L L E N
PRECINCTS								
EAST DILLON	0	0	0	701	0	0	0	0
WEST DILLON	0	0	0	383	0	0	0	0
SOUTH DILLON	0	0	0	368	0	0	0	0
LATTA	0	0	0	0	0	0	0	643
NEW HOLLY	0	0	0	0	0	0	0	63
LAKE VIEW	357	157	0	0	0	0	0	0
KEMPER	57	39	0	0	0	0	0	0
GADDY'S MILL	72	6	0	0	0	0	0	0
MT CALVARY	0	0	157	0	0	0	0	0
BERMUDA	0	0	103	0	0	0	0	0
PLEASANT HILL	0	0	92	0	0	0	0	0
HAMER	0	0	213	0	0	0	0	0
OAKLAND	0	0	41	0	0	0	0	0
CAROLINA	0	0	0	0	0	0	45	0
LITTLE ROCK	0	0	0	0	0	0	124	0
MINTURN	0	0	0	0	0	0	43	0
OAK GROVE	0	0	0	0	0	272	0	0
MANNING	0	0	0	0	117	0	0	0
FLOYDALE	0	0	0	0	109	0	0	0
FORK	0	0	0	0	236	0	0	0
ABSENTEE	3	1	2	22	1	1	0	3
COUNTY TOTALS	489	203	608	1,474	463	273	212	709

DORCHESTER COUNTY
VOTES CAST IN GENERAL ELECTION
HELD IN SOUTH CAROLINA NOVEMBER 5, 1974

	GOVERNOR			LIEUTENANT GOVERNOR			SECRETARY OF STATE			STATE TREASURER		ATTORNEY GENERAL		
	(D) BRYAN	(R) EDWARDS	(I) JENNINGS	(D) HARVEY	(R) CAMPBELL	(I) COLE	(D) THORNTON	(R) FULLINWALKER	(I) CANADY	(D) PATTERSON	(I) DAVIDSON	(D) MCLEOD	(R) POWELL	(I) PRICE
PRECINCTS														
CATTLE CREEK	37	39	0	48	29	0	49	23	3	51	0	47	26	0
REEVESVILLE	201	136	1	229	107	1	250	66	4	271	11	241	91	1
GROVER	161	87	1	177	68	0	191	40	4	201	3	170	65	2
ST GEORGE NO. 1	381	222	4	442	149	3	470	85	13	486	14	453	130	6
ST GEORGE NO. 2	353	327	5	439	231	3	499	128	13	517	15	463	196	2
INDIAN FIELD	158	144	3	194	109	2	216	66	5	234	6	204	94	0
PREGNALL	31	29	1	33	26	0	37	17	0	38	0	32	26	1
ROSSES	148	84	8	160	79	1	158	53	11	179	15	167	63	2
RIDGEVILLE	242	196	24	283	151	24	294	115	25	308	39	217	149	18
GIVHANS	200	93	0	207	79	1	219	60	4	229	6	217	70	1
KNIGHTSVILLE	264	402	10	349	313	4	417	199	3	448	42	367	258	2
DORCHESTER	464	2,205	36	830	1,841	21	1,197	1,223	98	1,554	223	1,035	1,571	22
CAROLINA	492	638	8	611	510	6	731	309	24	799	63	696	396	6
DELMARS	191	44	7	199	88	2	213	25	8	213	1	202	31	0
JEDBURG	151	109	5	176	36	4	200	43	8	217	4	185	69	0
HARLEYVILLE	356	214	7	394	163	4	426	108	16	449	23	409	141	0
ABSENTEE	11	46	3	21	39	0	27	29	0	32	26	40	20	0
COUNTY TOTALS	3,841	5,015	117	4,792	4,018	76	5,594	2,589	231	6,226	491	5,326	3,396	74

DORCHESTER COUNTY
VOTES CAST IN GENERAL ELECTION
HELD IN SOUTH CAROLINA NOVEMBER 5, 1974

	COMPTROLLER GENERAL			STATE SUPT. OF EDUCATION		ADJUTANT GENERAL			COMMISSIONER OF AGRICULTURE			U.S. SENATE		
	(D) HENRY	(R) CROOK ROBERT E	(I) JOLLY L L LANIER	(D) BUSBY CYRIL B	(I) HOUGH ELIZABETH	(D) MCCORDY ROBERT L	(R) DUPPRE J PAUL	(I) DILLINGHAM C C	(D) HARRISON WILLIAM L	(R) GAUSE BRUCE L	(I) KEMMERLIN J R	(D) HOLLINGS ERNEST F	(R) BUSBY G W	(I) HOUGH H AROLD
PRECINCTS														
CATTLE CREEK	47	24	2	55	2	46	29	1	55	17	1	58	17	1
REEVESVILLE	257	69	3	268	16	257	71	2	255	63	8	263	70	1
GROVER	192	37	1	199	8	185	40	5	195	38	2	194	43	3
ST GEORGE NO. 1	470	98	3	493	16	457	108	6	457	88	8	500	87	2
ST GEORGE NO. 2	490	144	11	511	28	469	179	2	506	132	18	499	158	4
INDIAN FIELD	218	70	5	235	11	224	69	1	230	55	12	230	67	4
PREGNALL	38	18	1	41	1	36	20	1	40	16	0	39	20	0
ROSSES	168	53	4	173	20	167	55	4	169	48	13	185	48	7
RIDGEVILLE	295	121	22	304	5	295	118	18	291	98	57	333	103	21
GIVHANS	222	58	0	234	5	218	58	1	212	53	13	222	52	5
KNIGHTSVILLE	423	207	6	460	54	402	222	5	432	192	17	470	190	4
DORCHESTER	1,208	1,296	38	1,410	355	1,105	1,414	50	1,007	1,136	98	1,514	1,234	32
CAROLINA	725	333	14	785	90	688	375	11	725	319	27	808	299	13
DELEMARS	209	21	1	214	3	209	24	0	213	19	0	216	20	0
JEDBURG	207	47	0	220	17	192	61	5	202	44	10	215	41	5
HARLEYVILLE	428	113	10	442	31	416	122	9	424	106	20	440	114	6
ABSENTEE	32	26	0	35	9	25	29	1	26	23	6	41	19	0
COUNTY TOTALS	5,629	2,735	121	6,079	716	5,391	2,994	122	5,439	2,447	310	6,227	2,582	108

DORCHESTER COUNTY
VOTES CAST IN GENERAL ELECTION
HELD IN SOUTH CAROLINA NOVEMBER 5, 1974

PRECINCTS	REPRESENTATIVE IN CONGRESS				HOUSE OF REP.		COUNTY COUNCIL								CO. SUPT. OF ED.
	DIST NO. 001				DIST NO. 097	DIST NO. 098	(D)	(D)	(D)	(D)	(D)	(D)	(D)	(D)	(D)
	(D)	(R)	(I)	(U)	(D)	(D)									
	M D A V E I S J	G R A S T B	C H A R L E S	B E N J A M I N J R	G O U K E S	J O H N H	W I L L I A M J R	W A L K E R	C A N A D A D A Y	K E I Z E R	W I L M E H O U S E	W I L B U R M	T W E E K S	C M C G I L L	
CATTLE CREEK	60	15	0	0	71	0	71	71	71	71	71	71	71	71	
REEVESVILLE	273	59	1	0	326	0	321	323	322	321	323	319	324	324	
GROVER	202	37	0	2	255	0	243	238	236	235	232	232	239	246	
ST GEORGE NO. 1	487	101	0	1	580	0	534	544	537	545	535	526	549	557	
ST GEORGE NO. 2	508	145	1	1	684	0	671	673	676	672	673	665	679	674	
INDIAN FIELD	240	64	1	0	297	0	288	291	292	293	285	285	284	292	
PREGNALL	46	1	0	0	51	0	44	47	48	48	47	47	48	48	
ROSSES	195	43	1	0	230	0	215	219	214	214	212	210	211	225	
RIDGEVILLE	344	94	19	0	402	0	397	388	371	378	377	369	370	386	
GIVHANS	227	52	1	0	292	0	292	292	292	292	292	292	292	292	
KNIGHTSVILLE	478	156	3	2	179	418	560	541	537	534	569	581	534	583	
DORCHESTER	1,578	1,072	28	26	0	2,332	2,158	2,072	2,067	2,062	2,177	2,074	2,046	1,955	
CAROLINA	808	283	6	2	0	470	439	435	420	429	438	435	428	453	
DELEMARS	215	20	0	0	0	233	227	229	225	225	230	225	227	234	
JEDBURG	228	29	5	0	164	85	230	216	216	219	229	221	215	240	
HARLEYVILLE	463	94	7	0	487	0	0	0	0	0	0	0	0	415	
ABSENTEE	38	23	1	0	20	18	38	37	40	41	42	41	41	0	
COUNTY TOTALS	6,390	2,288	74	34	4,038	3,556	6,728	6,616	6,564	6,579	6,732	6,593	6,558	6,995	

EDGEFIELD COUNTY
 VOTES CAST IN GENERAL ELECTION
 HELD IN SOUTH CAROLINA NOVEMBER 5, 1974

	GOVERNOR			LIEUTENANT GOVERNOR			SECRETARY OF STATE			STATE TREASURER		ATTORNEY GENERAL		
	(D)	(R)	(I)	(D)	(R)	(I)	(D)	(R)	(I)	(D)	(I)	(D)	(R)	(I)
	B R Y A N	J E D W A R D S B	J E N N I N G S P E G G Y	B H A R V E Y	C C A R P B E L L	D C O L E	O T H R O N T O N F R A N K	F C L I N K S C A L E S S R	C A N A D Y D A N I E L	G P A T T E R S O N J R	D A V I D J C O L E	D M C L E O D R	C P O W E L L K E N N E T H	P R I N C E R U F F U S
PRECINCTS														
EDGEFIELD NO. 1	333	161	2	341	135	1	383	73	3	404	17	369	97	3
EDGEFIELD NO. 2	406	179	2	414	124	5	443	69	5	472	12	423	111	4
KENDALL	68	11	0	62	11	0	69	3	0	69	0	65	7	1
JOHNSTON NO. 1	326	127	4	336	96	2	357	61	3	380	9	342	85	1
JOHNSTON NO. 2	242	202	1	249	178	2	293	113	0	222	1	184	82	1
TRENTON	424	98	0	318	85	0	417	46	0	442	10	416	58	2
MERRIWEATHER	175	89	1	182	73	2	94	19	0	208	9	188	65	2
CLEVELAND	38	11	1	39	7	0	40	6	0	42	0	42	4	0
COLLIERS	66	29	1	73	23	0	78	15	3	84	3	77	14	2
RED HILL	48	20	0	57	7	0	56	6	1	62	1	58	7	0
ROCK HILL	99	2	1	95	2	0	94	1	1	93	1	94	0	0
BACON	36	17	0	34	18	0	38	12	2	44	2	31	19	1
PLEASANT LANE	97	7	0	74	20	0	86	8	0	86	6	76	17	0
MEETING STREET	91	28	1	85	3	0	88	12	1	98	2	78	35	0
LONG BRANCH	37	32	1	41	24	2	50	15	0	52	2	47	19	1
CENTRAL	48	23	0	49	22	0	20	14	3	53	6	49	18	1
MOSS	93	19	1	86	21	0	196	54	1	99	2	89	17	0
ABSENTEE	30	14	0	23	20	0	31	10	0	39	2	26	17	0
COUNTY TOTALS	2,657	1,069	16	2,558	869	16	2,833	537	25	2,949	84	2,654	672	19

EDGEFIELD COUNTY
 VOTES CAST IN GENERAL ELECTION
 HELD IN SOUTH CAROLINA NOVEMBER 5, 1974

	COMPTROLLER GENERAL			STATE SUPT. OF EDUCATION		ADJUTANT GENERAL			COMMISSIONER OF AGRICULTURE			U.S. SENATE		
	(D) HENRY	(R) ROBERT E	(I) W LANIER	(D) C YRILL B	(I) E LIZABETH H	(D) R OCCRA D Y L	(R) J D UPP E P A U L	(I) C D ILLINGHAM	(D) W H ARR E L SON	(R) B G A U S E L	(I) F R E E D K E M M E R L I N J R	(D) E R N E S T F	(R) G B U S H N	(I) H O U G H H A R D L O
PRECINCTS														
EDGEFIELD NO. 1	379	74	7	397	29	369	92	5	378	79	5	375	91	4
EDGEFIELD NO. 2	456	67	3	477	21	436	85	4	450	70	2	435	96	8
KENDALL	65	6	1	71	1	65	5	1	68	4	0	67	7	0
JOHNSTON NO. 1	356	65	1	377	16	353	68	1	357	61	5	343	84	3
JOHNSTON NO. 2	315	108	2	349	26	277	125	1	296	96	2	269	133	9
TRENTON	326	47	1	442	18	417	54	1	433	45	1	420	56	6
MERRIWEATHER	198	56	3	208	14	190	59	2	197	55	1	201	54	4
CLEVELAND	42	4	0	39	3	38	7	0	39	6	0	39	7	1
COLLIERS	83	7	3	78	9	81	10	3	81	12	0	68	26	3
RED HILL	57	5	1	60	3	56	8	0	59	6	0	61	5	0
ROCK HILL	94	1	0	94	1	97	1	0	94	1	0	95	3	0
BACON	37	14	0	39	5	31	20	0	37	12	1	29	19	5
PLEASANT LANE	87	9	0	88	2	89	6	0	88	6	0	80	12	1
MEETING STREET	96	13	7	103	0	94	17	0	19	15	0	91	21	5
LONG BRANCH	47	18	1	51	5	45	20	1	52	12	1	50	15	2
CENTRAL	52	15	1	55	4	47	18	2	53	14	1	54	14	2
MOSS	92	11	0	96	3	92	11	2	92	12	1	95	12	0
ABSENTEE	32	9	0	35	6	32	11	0	31	10	1	30	13	0
COUNTY TOTALS	2,814	529	32	3,049	166	2,809	617	23	2,824	516	24	2,802	667	53

EDGEFIELD COUNTY
 VOTES CAST IN GENERAL ELECTION
 HELD IN SOUTH CAROLINA NOVEMBER 5, 1974

PRECINCTS	REP. IN CONGRESS		HOUSE OF REP.		PRO-RATE JUDGE	CORNER		COUNTY AUDITOR	COUNTY TREAS.
	DIST NO. 003		DIST NO. 082		(D)	(D)	(W)	(D)	(D)
	(D) BUTLER RICK	(R) PARKER HALL	(D) WHEELER JR	(W) WRIGHT IN	(D) QUARLES MILTON	(D) BURNETT THURMOND	(W) WRIGHT JN	(D) SMITH BEN	(D) HOLMES FRANCIS Q
EDGEFIELD NO. 1	433	65	488	2	486	484	0	481	483
EDGEFIELD NO. 2	516	75	594	1	597	599	0	560	564
KENDALL	73	6	79	0	76	77	0	74	76
JOHNSTON NO. 1	397	54	451	0	432	430	0	429	434
JOHNSTON NO. 2	362	84	401	0	403	395	0	400	399
TRENTON	468	44	504	1	499	490	1	494	498
MERRIWEATHER	208	56	243	0	244	239	0	244	245
CLEVELAND	43	6	50	0	50	50	0	50	50
COLLIER	73	23	97	0	97	97	0	97	97
RED HILL	59	25	68	0	68	68	0	69	69
ROCK HILL	97	2	97	0	97	94	0	97	96
BACON	45	8	53	0	55	54	0	53	53
PLEASANT LANE	87	15	97	0	97	95	0	95	97
MEETING STREET	103	20	119	0	118	117	0	119	117
LONG BRANCH	61	8	69	0	69	69	0	69	69
CENTRAL	63	9	68	0	70	68	0	69	70
MOSS	99	11	104	0	100	102	0	102	112
ABSENTEE	36	18	44	0	44	43	1	43	44
COUNTY TOTALS	3,223	499	3,566	4	3,552	3,531	2	3,545	3,573

EDGEFIELD COUNTY
 VOTES CAST IN GENERAL ELECTION
 HELD IN SOUTH CAROLINA NOVEMBER 5, 1974

	COUNTY COUNCIL					
	(D) C H A R L E S E	(D) G H I E T	(D) H E N R Y M	(D) R O Y A R L I N G	(D) W T I M M E R M A N	(W) W R I T E I N
PRECINCTS						
EDGEFIELD NO. 1	464	456	453	424	430	19
EDGEFIELD NO. 2	531	495	549	539	538	0
KENDALL	76	75	76	76	75	0
JOHNSTON NO. 1	429	422	422	420	440	0
JOHNSTON NO. 2	383	383	374	349	344	0
TRENTON	477	497	477	474	475	0
MERRIWEATHER	228	232	227	230	225	0
CLEVELAND	50	50	50	50	50	0
COLLIERS	97	97	97	97	97	0
RED HILL	66	66	66	65	67	0
ROCK HILL	95	97	95	96	95	0
BACON	53	53	52	46	46	0
PLEASANT LANE	92	93	94	93	94	0
MEETING STREET	117	117	118	116	119	0
LONG BRANCH	69	69	69	69	69	0
CENTRAL	68	67	66	66	67	0
MOSS	102	95	102	96	97	0
ABSENTEE	43	44	43	42	42	0
COUNTY TOTALS	3,440	3,408	3,430	3,348	3,350	19

FAIRFIELD COUNTY
 VOTES CAST IN GENERAL ELECTION
 HELD IN SOUTH CAROLINA NOVEMBER 5, 1974

	GOVERNOR			LIEUTENANT GOVERNOR			SECRETARY OF STATE			STATE TREASURER		ATTORNEY GENERAL		
	(D)	(R)	(I)	(D)	(R)	(I)	(D)	(R)	(I)	(D)	(I)	(D)	(R)	(I)
	B D R Y A N	J E D W A R D S	P L E N N I N G S	B H R A V E Y	C A M P B E L L	D C O L E	O T H R O N	F C L I N K S C A L E S	D C A N A D Y	P P A T T E R S O N	D C O L E	D M C C R E E D	C P O M M E L L	R P R I N C E
PRECINCTS														
BLACKSTOCK	24	9	1	28	4	0	29	1	1	29	0	27	5	0
BLAIRS	136	42	0	133	40	0	145	32	0	141	0	134	36	0
CENTERVILLE	6	37	1	10	28	0	14	24	0	14	0	11	28	0
FEASTERVILLE	95	22	0	93	22	0	102	14	0	100	0	101	16	0
GREENBRIER	22	115	5	223	19	1	251	72	5	265	8	229	103	3
GLADDEN GROVE	1	11	0	19	8	0	28	0	0	26	0	19	0	0
JENKINSVILLE	232	35	0	233	30	1	234	26	0	239	0	235	28	0
HOREB	68	0	0	68	0	0	68	0	0	68	0	68	0	0
HICKORY RIDGE	140	47	2	141	43	1	157	24	1	160	2	150	38	0
LEBANON	75	71	4	90	57	3	104	39	1	110	1	94	55	0
MITFORD	123	66	3	138	52	1	150	27	3	159	5	138	49	2
MONTICELLO	79	45	0	80	41	0	89	31	0	93	6	83	38	0
NEW HOPE	9	9	0	15	2	0	14	2	0	13	0	11	4	0
RIDGEWAY	326	140	1	346	113	2	371	77	1	382	3	349	103	0
SIMPSON	36	16	0	56	10	0	59	6	0	55	0	55	10	0
SOUTH WINNSBORO	190	103	4	218	77	3	233	48	8	236	13	199	90	5
WINNSBORO MILLS	383	265	14	432	207	5	492	126	6	527	11	482	161	4
WINNSBORO NO. 1	358	325	6	412	270	3	523	124	9	553	15	464	209	1
WINNSBORO NO. 2	24	18	0	24	17	1	33	8	0	34	0	27	14	0
WHITE OAK	28	8	0	27	8	0	29	4	0	33	0	32	3	0
WOODWARD	0	0	0	0	0	0	0	0	0	0	0	0	0	0
ABSENTEE	0	0	0	0	0	0	0	0	0	0	0	0	0	0
COUNTY TOTALS	2,619	1,393	43	2,826	1,148	22	3,168	686	36	3,279	67	2,938	1,007	15

FAIRFIELD COUNTY
 VOTES CAST IN GENERAL ELECTION
 HELD IN SOUTH CAROLINA NOVEMBER 5, 1974

PRECINCTS	COMPTROLLER GENERAL			STATE SUPT. OF EDUCATION		ADJUTANT GENERAL			COMMISSIONER OF AGRICULTURE			U.S. SENATE		
	(D) H M L L S R Y	(R) R O B E R T E C R O O T	(I) W J L L I E R L A N	(D) C Y R I L B R O U S S B E E	(I) E L L I Z A B E T H H O U G H	(D) R O B E R T L M C C R A D Y	(R) J O U P P R E P A U L	(I) C C O L L I N G H A M	(D) W H A R R E L I A M L S O N	(R) B R U C E L G A U S E	(I) F R E D K E M M E R L I N J R	(D) F E R N A N D H O L L I N G S	(R) G E O R G E B U S H	(I) H A R O L D H O G E
BLACKSTOCK	27	1	0	30	0	28	2	0	29	1	0	29	2	0
BLAIRS	137	31	0	139	0	136	2	0	139	32	0	136	33	0
CENTERVILLE	15	23	0	13	0	9	24	0	11	24	0	13	27	0
FEASTERVILLE	105	14	1	104	1	100	18	0	102	15	0	98	20	2
GREENBRIER	253	70	5	251	25	232	94	1	253	71	0	251	81	2
GLADDFN GROVE	27	3	0	27	0	25	1	0	27	0	0	22	6	0
JENKINSVILLE	231	25	0	233	2	232	29	0	237	25	1	235	26	0
HOREB	68	0	0	68	0	68	0	0	68	0	0	67	1	0
HICKORY RIDGE	159	26	1	154	9	152	31	2	162	24	0	150	37	1
LEBANON	101	39	0	113	4	98	43	1	95	40	2	102	49	0
MITTFORD	149	35	0	158	8	143	38	3	149	32	5	154	33	4
MONTICELLO	84	36	0	92	0	87	30	0	95	25	0	84	37	1
NEW HOPE	12	2	0	15	0	11	4	0	12	2	0	16	1	0
RIDGEWAY	367	74	1	369	19	352	88	2	366	74	5	376	76	1
SIMPSON	57	7	0	57	0	57	10	0	60	5	0	56	9	0
SOUTH WINNSBORO	44	3	0	44	0	42	4	0	42	2	0	42	2	0
WINNSBORO MILLS	226	59	6	237	13	215	64	5	230	53	4	232	57	8
WINNSBORO NO. 1	483	137	8	507	36	477	154	3	496	127	6	477	158	3
WINNSBORO NO. 2	529	139	4	554	35	481	187	4	509	149	8	473	200	9
WHITE OAK	29	10	0	30	4	30	11	0	33	7	0	24	17	6
WOODWARD	28	5	0	30	0	30	3	0	31	3	0	29	6	0
ABSENTEE	0	0	0	0	0	0	0	0	0	0	0	0	0	0
COUNTY TOTALS	3,131	739	31	3,224	160	3,005	871	21	3,146	711	30	3,066	878	31

FAIRFIELD COUNTY
VOTES CAST IN GENERAL ELECTION
HELD IN SOUTH CAROLINA NOVEMBER 5, 1974

PRECINCTS	REPRESENTATIVE IN CONGRESS			HOUSE OF REP.		PROBATE JUDGE	
	DIST NO. 005			DIST NO. 041		(D) THORNTON FAUR	(W) WRITE IN
	(D) K H O L L E N D L	(R) B P H I L L I P S	(I) J A M E S B	(D) B E N F H O R N S B Y	(W) W R I T E I N		
BLACKSTOCK	26	5	0	30	0	33	0
BLAIRS	134	36	0	165	0	165	0
CENTERVILLE	14	25	0	38	0	38	0
FEASTERVILLE	101	18	0	109	1	108	0
GREENBRIER	233	95	4	306	2	299	0
GLADDEN GROVE	18	9	0	28	0	28	0
JENKINSVILLE	234	28	0	260	0	260	0
HOREB	68	0	0	69	0	69	0
HICKORY RIDGE	140	46	0	190	0	180	0
LEBANON	91	58	0	142	0	143	0
MITFORD	131	56	1	182	0	182	0
MONTICELLO	82	40	0	110	0	114	0
NEW HOPE	13	3	0	17	0	12	0
RIDGEWAY	310	126	1	337	0	328	0
SIMPSON	56	7	1	63	0	63	0
SOUTH WINNSBORO	42	3	0	50	0	51	0
WINNSBORO MILLS	232	64	3	274	0	273	0
WINNSBORO NO. 1	415	227	2	585	0	603	0
WINNSBORO NO. 2	420	256	6	642	1	646	1
WHITE OAK	23	18	0	37	0	37	0
WOODWARD	28	6	0	36	0	35	0
ABSENTEE	0	0	0	0	0	0	0
COUNTY TOTALS	2,811	1,126	18	3,670	4	3,667	1



FLORENCE COUNTY
 VOTES CAST IN GENERAL ELECTION
 HELD IN SOUTH CAROLINA NOVEMBER 5, 1974

	GOVERNOR			LIEUTENANT GOVERNOR			SECRETARY OF STATE			STATE TREASURER		ATTORNEY GENERAL			
	(D) BRYAN CORN	(R) EDWARDS JAMES B	(I) PEYTON JENNINGS	(D) HARVEY BRANTLEY	(R) CAMPBELL CARROLL	(I) COLE DONALD	(D) O THORNTON FRANK	(R) C L I N K C A L E S R	(I) D A N I E L C A N A D Y	(D) G R A D Y P A T T I R I S S O N J R	(I) D A V I D J C O D D E	(D) D A N I E L R	(R) M C C O L L O D	(I) P O W E L L C K E N N E T H	(I) P R I N T I C E R U F F U S
PRECINCTS															
BACK SWAMP	24	59	2	40	46	0	58	25	0	67	3	46	38	1	
BROOKGREEN	240	318	3	318	251	3	391	142	7	19	46	213	6		
CARTERSVILLE	46	60	1	46	54	1	60	40	1	67	51	50	0		
CLAUSSEN	117	147	1	125	147	10	167	157	1	146	210	254	4		
COLES CR ROADS	403	371	6	187	296	1	290	148	11	329	36	113	36		
VOX	93	57	1	103	46	2	112	31	2	121	0	136	47		
COWARDS NO. 1	108	80	3	121	65	1	145	29	6	153	5	89	30		
COWARDS NO. 2	60	56	1	72	43	3	90	269	2	95	0	98	39		
EBENEZER	152	572	1	265	464	3	407	118	10	475	0	379	42		
EFFINGHAM	73	66	0	76	64	2	107	26	2	118	0	98	39		
ELIM	47	74	0	52	69	1	92	222	1	94	0	72	42		
EVERGREEN	159	172	10	202	202	2	248	73	4	269	15	232	100		
FLORENCE NO. 1	385	30	5	378	29	5	376	233	1	378	2	377	25		
FLORENCE NO. 3	447	140	1	456	115	1	489	72	1	492	2	467	96		
FLORENCE NO. 4	366	65	3	385	53	2	397	76	5	405	3	392	31		
FLORENCE NO. 5	127	311	3	168	265	1	265	129	5	281	31	246	179		
FLORENCE NO. 6	110	286	6	167	227	2	252	120	5	272	14	210	182		
FLORENCE NO. 7	134	354	3	177	308	5	297	158	6	337	24	255	97		
FLORENCE NO. 8	162	610	10	272	506	5	485	244	4	544	26	397	217		
FRENCHFIELD	231	735	4	375	608	5	611	285	6	699	21	545	399		
GLENNWOOD	43	91	3	52	41	1	62	30	4	73	2	62	35		
GREENWOOD	123	430	6	199	361	1	320	49	1	376	9	249	70		
HANNAH	55	114	7	82	92	0	147	37	3	138	25	111	306		
HIGH HILL	16	82	1	38	28	0	47	4	0	50	12	31	59		
SARDIS	169	79	1	88	64	0	52	35	1	57	3	39	58		
JOHNSONVILLE	279	340	0	338	276	1	437	138	10	469	26	406	201		
KINGSBURG	76	53	2	83	45	2	92	22	3	101	14	93	30		
LAKE CITY NO. 1	231	265	4	303	185	1	367	103	3	392	4	346	134		
LAKE CITY NO. 2	122	393	4	223	253	3	259	146	7	237	14	213	93		
LAKE CITY NO. 3	494	33	4	223	170	1	290	81	2	316	3	265	128		
LAKE CITY NO. 4	494	33	4	499	26	2	503	11	2	502	3	496	20		
LEO	21	36	0	25	32	1	35	19	1	40	3	34	22		
MARS BLUFF	350	396	8	429	313	1	445	159	11	601	3	493	249		
MCALLISTER MILL	96	87	5	48	84	0	105	7	3	86	9	57	74		
OAK GROVE	37	105	0	67	93	1	125	35	10	108	10	75	65		
OLANTA	97	228	1	133	190	3	225	94	3	225	13	179	140		
PAMPLICO 1	149	191	3	200	148	2	269	71	3	269	10	246	97		
PROSPECT	31	64	3	49	46	2	60	32	0	92	4	51	41		
QUINBY	95	298	1	121	277	2	133	141	12	255	3	163	215		
SALEM	22	31	5	37	14	2	238	15	8	41	4	33	52		
SCRANTON	77	180	2	181	181	5	133	115	8	173	19	73	185		
STONE	75	65	3	87	44	0	102	20	2	108	9	99	30		
TANSBAY	198	104	5	219	83	1	253	43	2	249	15	226	99		
TIMMONSVILLE	380	352	2	423	214	6	326	176	0	353	7	249	244		
PAMPLICO 2	307	118	7	328	98	3	374	44	3	374	6	360	57		
FLORENCE NO. 9	40	118	2	45	18	1	458	9	0	459	14	462	51		
FLORENCE NO. 10	256	10	1	248	33	1	244	5	5	234	2	252	11		
FLORENCE NO. 11	155	408	2	229	335	1	372	161	5	419	2	325	241		
FLORENCE NO. 12	105	372	10	163	312	3	264	184	3	300	14	244	264		
FLORENCE NO. 14	107	598	6	250	511	6	417	284	16	314	28	352	392		
DELMAR	11	16	1	192	20	3	200	31	2	204	5	200	11		
SPAUDLING	201	16	4	150	60	0	171	31	1	181	2	168	41		
CILBERT	145	63	1	150	60	0	171	31	1	181	2	168	41		

FLORENCE COUNTY
 VOTES CAST IN GENERAL ELECTION
 HELD IN SOUTH CAROLINA NOVEMBER 5, 1974

	COMPTROLLER GENERAL			STATE SUPT. OF EDUCATION		ADJUTANT GENERAL			COMMISSIONER OF AGRICULTURE			U.S. SENATE			
	(D)	(R)	(I)	(D)	(I)	(D)	(R)	(I)	(D)	(R)	(I)	(D)	(R)	(I)	
	HENRY	ROBERT	JULY	RYL	HOUGH	ROBERT	PAUL	CC	WILLIAM	BUCE	FRER	FRENST	BUSCH	HAROLD	HUGH
PRECINCTS															
BACK SWAMP	59	29	0	70	3	47	33	3	48	34	16	62	24	0	
BROOKGREEN	384	154	3	419	39	371	178	6	380	154	16	421	135	2	
CARTERSVILLE	61	39	0	64	8	54	46	0	61	40	0	63	36	0	
CLAUSSEN	147	31	0	157	2	149	32	0	150	27	0	168	30	0	
COLES CR ROADS	281	166	11	335	44	267	175	12	266	178	0	319	150	6	
VOX	113	32	0	120	3	115	32	0	114	33	0	113	34	0	
COWARDS NO. 1	154	32	10	148	3	142	32	2	143	37	2	154	31	0	
COWARDS NO. 2	89	22	3	91	3	91	32	2	85	27	10	93	20	0	
EBENEZER	409	249	0	485	8	375	319	3	389	285	0	467	249	0	
FFINGHAM	108	25	0	117	3	93	32	0	107	23	1	107	33	0	
ELIM	86	25	0	97	4	88	30	0	90	23	1	90	30	0	
EVERGREEN	245	75	0	274	21	242	79	5	253	72	1	261	68	8	
FLORENCE NO. 1	375	23	2	379	3	377	22	1	379	21	2	389	21	0	
FLORENCE NO. 2	478	79	2	493	10	473	26	3	474	79	2	498	63	0	
FLORENCE NO. 3	399	24	4	397	10	391	26	5	392	30	2	405	23	0	
FLORENCE NO. 4	270	138	4	297	38	250	163	5	248	155	2	285	138	0	
FLORENCE NO. 5	254	124	2	268	26	223	154	2	239	137	2	223	108	0	
FLORENCE NO. 6	290	171	2	329	27	275	183	8	281	180	3	322	152	0	
FLORENCE NO. 7	480	261	5	532	65	427	303	10	443	285	7	469	276	0	
FLORENCE NO. 8	626	292	9	694	54	560	350	7	586	321	4	643	300	6	
FRIENDFIELD	68	26	1	74	7	62	32	1	69	27	0	71	23	0	
GREENWOOD	73	51	1	89	5	62	63	1	75	55	0	81	49	0	
GREENWOOD	326	198	7	372	42	310	217	10	309	205	12	363	190	0	
HANNAH	127	38	0	141	10	114	48	3	129	41	0	138	36	0	
HIGH HILL	41	46	0	55	6	46	44	1	49	52	1	52	30	0	
SARDI	45	46	0	63	3	44	44	5	53	38	1	53	44	0	
JOHNSONVILLE	442	148	5	487	31	404	185	1	437	154	4	482	127	6	
KINGSBURG	100	22	0	103	0	97	23	4	97	23	0	104	14	0	
LAKE CITY NO. 1	367	110	1	389	19	354	187	4	363	186	3	374	170	1	
LAKE CITY NO. 2	277	161	1	333	44	280	187	7	271	186	0	316	147	6	
LAKE CITY NO. 3	295	92	3	313	24	271	105	2	274	111	3	308	84	0	
LAKE CITY NO. 4	501	21	2	510	0	506	0	9	497	18	3	509	12	2	
LEO	33	23	1	39	6	33	20	4	36	20	1	32	20	0	
MARS BLUFF	554	171	4	618	42	530	333	4	555	169	5	594	143	0	
MCALLISTER MILL	72	51	1	95	7	97	46	1	95	52	0	79	49	0	
OAK GROVE	171	28	1	115	12	94	40	3	104	37	2	114	31	1	
OLANTA	209	106	1	221	19	199	111	3	205	110	1	200	117	1	
PAMPLICO 1	263	63	2	281	16	267	71	1	256	75	1	266	63	0	
PROSPECT	64	28	0	94	6	60	33	0	66	31	0	64	28	0	
QUINBY	231	146	1	250	65	194	139	9	219	158	5	247	149	2	
SALEM	40	11	1	45	1	38	12	1	39	13	0	40	11	0	
SCRANTON	113	134	3	166	30	137	105	8	147	101	4	171	82	6	
STONE	107	18	0	117	4	103	23	3	103	22	0	116	15	0	
TANSBAY	250	46	2	259	11	241	53	3	245	57	2	256	38	6	
TIMMONSVILLE	514	181	1	494	48	494	204	2	511	184	4	462	168	0	
PAMPLICO 2	449	44	0	388	0	358	62	0	364	46	0	383	38	0	
FLORENCE NO. 9	358	13	0	558	0	462	19	0	456	12	0	463	11	0	
FLORENCE NO. 10	243	5	0	256	0	240	0	0	245	5	0	251	8	0	
FLORENCE NO. 11	368	172	4	403	35	348	191	7	344	187	5	392	176	8	
FLORENCE NO. 12	270	183	3	308	36	286	196	6	280	154	7	322	227	0	
FLORENCE NO. 14	449	294	9	469	93	249	279	19	268	151	11	322	149	0	
DELMAR	429	4	1	469	3	292	211	1	402	311	0	506	244	0	
SPAUDING	202	4	1	200	3	198	7	2	202	5	0	204	3	0	
GILBERT	173	31	1	186	4	163	40	1	168	36	0	179	27	1	

ABSENTEE	100	40	3	113	1	97	46	3	99	43	3	101	48	0
COUNTY TOTALS	13,446	5,027	153	14,749	1,056	12,679	5,489	208	13,124	5,281	166	14,258	4,696	152

FLORENCE COUNTY
 VOTES CAST IN GENERAL ELECTION
 HELD IN SOUTH CAROLINA NOVEMBER 5, 1974

PRECINCTS	REP. IN CONGRESS		HOUSE OF REPRESENTATIVES								SOLICITOR	PROBATE JUDGE	
	DIST NO. 006		DIST NO. 061		DIST NO. 062	DIST NO. 063	DIST NO. 064		DIST NO. 065		DIST NO. 012	(D) PATTON S	(W) WRIGHT J
	(D) J M H I N N E T T E J R	(R) E D Y O U N G	(D) S A N D W O O D	(R) W I L L I A M	(D) O A V I D	(D) G O O D O N B	(D) R A L P H K	(R) L Y N Z K	(D) W V E N T E R S	(R) W H I T E H E A D	(D) K E N N E T T H		
BACK SWAMP	17	69	46	42	0	0	0	0	0	0	73	76	0
BROOKGREEN	267	301	0	0	54	0	0	0	0	0	522	422	0
CARTERSVILLE	94	66	0	0	0	0	87	17	0	0	91	91	0
CLAUSSEN	111	76	3	2	0	173	7	0	0	0	175	179	0
COLES CR ROADS	125	355	0	0	0	408	34	0	7	0	420	423	0
VOX	102	53	0	0	0	0	0	0	0	70	142	144	0
COWARD NO. 2	111	81	0	0	0	0	175	17	0	8	162	162	0
EENEZER	117	622	0	0	599	0	0	111	0	0	107	113	0
EFFINGHAM	59	84	0	0	0	0	0	23	23	0	636	646	0
ELIM	38	81	0	0	0	0	0	128	16	0	132	135	0
EVERGREEN	138	208	0	0	0	40	0	118	0	0	306	309	0
FLORENCE NO. 1	387	30	0	0	422	400	0	21	0	6	408	419	0
FLORENCE NO. 2	442	142	0	0	0	569	0	0	0	0	517	536	0
FLORENCE NO. 3	355	73	0	0	433	0	0	0	0	0	417	424	0
FLORENCE NO. 4	70	364	0	0	430	236	0	0	0	0	398	147	0
FLORENCE NO. 5	57	345	0	0	370	0	0	0	0	0	352	357	0
FLORENCE NO. 6	98	396	0	0	0	0	0	0	0	0	421	421	0
FLORENCE NO. 7	128	661	0	0	641	123	0	0	0	0	666	676	0
FLORENCE NO. 8	160	703	0	0	92	880	0	0	0	0	876	786	0
FRIENDFIELD	38	59	0	0	0	0	0	29	3	25	83	84	0
GLENNWOOD	29	103	0	0	0	0	0	107	0	0	119	119	0
GREENWOOD	114	453	0	0	0	6	0	452	8	0	498	507	0
HANNAH	64	113	0	0	0	0	0	0	0	85	152	158	0
HIGH HILL	21	175	0	0	0	0	0	32	14	9	68	71	0
SARDIS	14	88	0	0	0	0	0	93	0	0	81	84	0
JOHNSONVILLE	268	357	0	0	0	0	0	0	0	19	57	56	0
KINGSBURG	61	71	0	0	0	0	0	104	0	44	148	153	0
LAKE CITY NO. 1	229	276	0	0	0	0	0	212	0	38	431	449	0
LAKE CITY NO. 2	89	425	0	0	0	0	0	292	0	292	431	449	0
LAKE CITY NO. 3	162	236	0	0	0	0	0	145	58	376	420	426	0
LAKE CITY NO. 4	503	33	0	0	0	0	0	122	14	224	368	380	0
LEO	20	33	0	0	0	0	0	482	0	34	516	530	0
MARS BLUFF	39	354	372	158	0	202	0	23	0	38	645	650	0
MCALLISTER MILL	31	104	0	0	0	0	0	0	0	0	671	691	0
OAK GROVE	48	103	0	0	0	0	0	87	24	21	130	133	0
OLANTA	70	270	0	0	0	0	0	146	7	0	147	148	0
PAMPLICO 1	133	219	0	0	0	0	0	246	94	0	273	285	0
PROSPECT	27	68	0	0	0	0	0	5	22	129	307	312	0
QUINBY	80	318	166	224	2	0	0	0	0	0	41	85	0
SALEM	18	37	0	0	0	0	0	47	7	0	334	340	0
SCRANTON	75	191	0	0	0	0	0	0	0	0	49	47	0
STONE	67	73	0	0	0	0	0	0	13	2	225	248	0
TANSBAY	282	105	0	0	0	0	0	27	119	136	177	134	0
TINMONSVILLE	371	381	0	0	0	0	0	693	0	27	357	382	0
PAMPLICO 2	304	127	0	0	0	0	0	0	0	0	627	639	0
FLORENCE NO. 9	480	157	507	17	0	0	0	0	233	47	410	407	0
FLORENCE NO. 10	232	479	0	0	503	0	0	0	0	0	476	503	0
FLORENCE NO. 11	173	449	0	0	288	0	0	0	0	0	265	265	0
FLORENCE NO. 12	77	412	0	0	53	0	0	0	0	0	456	518	0
FLORENCE NO. 14	101	469	0	0	0	311	0	0	0	0	321	323	0
DELMAR	137	638	0	0	0	342	0	0	0	0	351	251	0
SPAULDING	206	12	192	8	62	588	78	11	0	0	694	726	0
GILBERT	156	62	19	1	0	219	0	0	0	0	124	144	0

ABSENTEE	52	98	0	0	57	39	8	0	9	12	125	122	0
COUNTY TOTALS	7,874	11,605	1,305	452	4,980	4,613	3,298	484	2,557	1,918	17,185	16,998	6

FLORENCE COUNTY
 VOTES CAST IN GENERAL ELECTION
 HELD IN SOUTH CAROLINA NOVEMBER 5, 1974

PRECINCTS	MASER OF EQUITY		COUNTY AUDITOR		COUNTY COUNCIL									
	(D)	(W)	(D)	(R)	DIST NO. 001		DIST NO. 002		DIST NO. 003		DIST NO. 004		DIST NO. 005	
					JEFFREY M	KEITH H	KSMITH G	COOK RICHARD W	BATH M	BULLOCK W	FOSTER M	NEWMAN TOMLINSON	HARRELL JIM R	
BACK SWAMP	74	0	63	25	36	42	0	0	0	48	0	0	0	0
BROOKGREEN	522	0	498	15	24	200	0	0	0	288	152	0	0	0
CARTERSVILLE	89	0	75	14	0	0	0	0	0	0	0	0	0	0
CLAUSSEN	177	0	167	19	0	0	0	0	0	0	0	0	0	0
COLES CR ROADS	415	0	355	106	185	274	0	0	0	248	207	0	0	184
VOX	144	0	133	62	0	0	0	0	0	0	0	0	0	0
COWARDS NO. 1	154	0	147	18	0	0	0	0	0	0	0	0	0	0
COWARDS NO. 2	107	0	99	21	0	139	39	39	15	0	14	11	35	0
EBENEZER	639	0	528	188	0	0	0	0	0	0	0	0	0	0
EFFINGHAM	133	0	130	11	0	0	0	0	0	0	0	0	0	138
ELIM	110	0	104	16	0	0	0	83	25	0	0	0	23	0
EVERGREEN	300	0	319	33	0	0	0	0	0	0	0	0	0	32
FLORENCE NO. 1	407	0	405	6	405	0	0	0	0	370	0	0	0	0
FLORENCE NO. 2	464	0	432	35	493	76	0	0	0	490	61	0	0	0
FLORENCE NO. 3	406	0	411	10	390	39	0	0	0	374	29	0	0	0
FLORENCE NO. 4	398	0	362	72	184	202	0	0	0	245	162	0	0	0
FLORENCE NO. 5	353	0	334	69	161	213	0	0	0	226	177	0	0	0
FLORENCE NO. 6	423	0	372	117	214	248	0	0	0	273	196	0	0	0
FLORENCE NO. 7	679	0	579	187	369	372	0	0	0	438	296	0	0	0
FLORENCE NO. 8	679	0	558	203	436	486	0	0	0	588	344	0	0	0
FRIENDFIELD	83	0	77	16	0	0	0	0	0	0	0	0	0	0
GLENNWOOD	117	0	106	26	0	0	0	0	0	0	0	0	0	124
GREENWOOD	530	0	454	67	0	0	0	0	0	0	0	0	0	51
HANNAH	155	0	149	21	0	0	0	0	0	0	0	0	0	0
HIGH HILL	68	0	30	61	0	0	0	42	59	0	51	41	0	0
SARDIS	82	0	66	33	0	0	0	0	0	0	0	0	0	0
JOHNSONVILLE	539	0	512	80	0	0	0	0	0	0	0	0	0	0
KINGSBURG	117	0	111	15	0	0	0	0	0	0	0	0	0	0
LAKE CITY NO. 1	466	0	355	134	0	0	0	378	135	0	361	10	0	0
LAKE CITY NO. 2	414	0	312	177	0	0	0	309	188	0	172	290	0	0
LAKE CITY NO. 3	260	0	265	133	0	0	0	284	122	0	279	105	0	0
LAKE CITY NO. 4	506	0	508	21	0	0	0	510	26	0	487	23	0	0
LEO	45	0	40	17	0	0	0	29	0	0	28	25	0	0
MARS BLUFF	676	0	581	152	0	0	0	353	0	0	0	0	0	72
MCALLISTER MILL	132	0	125	76	0	0	0	73	52	0	45	86	0	0
OAK GROVE	147	0	143	10	0	0	0	103	29	0	93	58	0	0
OLANTA	268	0	235	80	0	0	0	174	126	0	149	176	0	0
PAMPLICO 1	305	0	299	52	0	0	0	0	0	0	0	0	0	0
PROSPECT	8	0	7	13	0	0	0	0	0	0	0	0	0	0
QUINBY	335	0	254	144	155	246	0	0	0	200	194	0	0	0
SALEM	48	0	44	11	0	0	0	38	13	0	21	32	0	0
SCRANTON	225	0	190	63	0	0	0	173	85	0	200	51	0	0
STONE	128	0	117	17	0	0	0	0	0	0	0	0	0	0
TANSBAY	278	0	262	39	0	0	0	0	0	0	0	0	0	29
TIMMONSVILLE	279	0	264	84	0	0	0	0	0	0	0	0	0	0
PAMPLICO 2	400	0	396	19	0	0	0	0	0	0	0	0	0	0
FLORENCE NO. 9	474	0	475	10	503	10	0	0	0	453	13	0	0	0
FLORENCE NO. 10	256	0	252	32	275	0	0	0	0	235	4	0	0	0
FLORENCE NO. 11	521	0	483	93	0	270	0	0	0	325	214	0	0	0
FLORENCE NO. 12	302	0	282	161	0	271	0	0	0	249	216	0	0	0
FLORENCE NO. 14	333	0	296	252	217	324	0	0	0	246	290	0	0	0
DELMAE	707	0	612	124	0	0	0	0	0	0	0	0	0	0
SPALDING	210	0	206	6	212	6	0	0	0	210	8	0	0	0
GILBERT	195	0	192	18	173	45	0	0	0	169	25	0	0	0

ABSENTEE	124	0	112	28	57	49	6	8	63	42	9	5	
COUNTY TOTALS	16,793	3	15,313	3,491	5,310	3,363	2,440	955	5,767	2,670	2,362	944	2,310

GEORGETOWN COUNTY
VOTES CAST IN GENERAL ELECTION
HELD IN SOUTH CAROLINA NOVEMBER 5, 1974

	GOVERNOR			LIEUTENANT GOVERNOR			SECRETARY OF STATE			STATE TREASURER		ATTORNEY GENERAL		
	(D) DORR RYAN	(R) EDWARDS JAMES	(I) JENNINGS PENNINGS	(D) HARVEY BRANTLEY	(R) CAMPBELL CARROLL	(I) COLE DONALD	(D) THORNTON FRANK	(R) FULTON SCALES	(I) CANADY DANIEL	(D) PATTERSON GRADY	(I) DAVID COLE	(D) MCCLEOD DANIEL	(R) POWELL KENNETH	(I) PRINCE RUFUS
PRECINCTS														
ANDREWS	432	423	6	530	321	3	582	239	17	649	79	572	270	8
BETHEL	24	53	3	40	39		42	26	7	51	17	44	35	
BLACK RIVER	29	76	2	50	58	0	66	37	5	83	9	59	49	0
BROWNS	327	33	1	326	31	1	331	21	4	336	10	333	24	0
CHOPPEE	86	41	0	90	39	1	106	20	2	112	9	106	22	0
CARVERS BAY	45	34	0	60	18	0	66	12	0	72	4	61	17	0
FOLLY GROVE	107	82	2	125	68	0	139	47	3	143	5	125	63	0
GEORGETOWN 1	293	376	0	335	321	4	429	207	9	502	5	394	255	5
GEORGETOWN 2	246	3	0	239	2	0	240	1	1	241	0	241	1	0
GEORGETOWN 3	384	242	4	426	208	4	471	140	16	492	43	438	190	4
GEORGETOWN 4	64	260	0	118	204	0	186	130	4	230	29	167	155	0
GEORGETOWN 6	55	49	4	72	36	0	76	26	2	77	7	73	32	0
GEORGETOWN 7	292	0	1	290	1	0	290	1	0	291	0	291	1	0
GRIERS	140	0	2	139	0	0	139	0	0	139	0	139	0	0
KENSINGTON	72	274	0	138	214	2	191	148	7	242	56	139	193	1
MARYVILLE NO. 5	100	401	10	180	331	2	256	230	15	318	57	217	285	3
MURRELLS INLET	159	209	9	198	171	0	240	106	0	272	1	222	134	8
MYERSVILLE	140	0	2	128	0	0	28	0	0	27	1	26	2	0
PAHLEYS ISLAND	182	296	6	193	267	3	237	194	11	299	53	243	210	8
PENNY ROYAL	26	44	1	34	36	0	42	26	2	50	9	47	22	0
PLANTERSVILLE	130	10	0	127	6	1	125	7	4	131	3	129	9	0
PLEASANT HILL	159	156	3	193	124	1	238	71	2	262	18	214	100	2
POTATO BED FERR	98	17	0	98	17	0	103	10	0	106	3	106	9	0
SAMPIT	218	48	2	137	40	3	145	29	5	150	11	144	35	1
SANTEE	250	1	0	250	1	0	250	1	0	250	0	251	1	0
SPRING BRANCH	29	56	0	37	43	0	30	47	2	33	20	31	48	0
SPRING GULLEY	14	45	1	18	42	0	25	36	0	28	16	21	38	1
SNOW HILL	191	5	1	187	6	1	189	4	0	189	1	188	4	0
WINYAH BAY	45	89	1	72	18	0	77	54	3	88	11	64	71	1
YAUHANNAH	10	23	1	17	17	0	18	15	0	24	7	18	15	1
ABSENTEE	0	0	0	0	0	0	0	0	1	0	0	0	0	0
COUNTY TOTALS	4,347	3,346	64	4,736	2,733	35	5,357	1,885	134	5,887	583	5,117	2,290	45

GEORGETOWN COUNTY
VOTES CAST IN GENERAL ELECTION
HELD IN SOUTH CAROLINA NOVEMBER 5, 1974

	COMPTROLLER GENERAL			STATE SUPT. OF EDUCATION		ADJUTANT GENERAL			COMMISSIONER OF AGRICULTURE			U.S. SENATE		
	(D) HENRYS	(R) CROFT	(I) JOLLY	(D) BUSBEE	(I) HOUGH	(D) MCCRAE	(R) DUPRE	(I) DILLINGHAM	(D) HARRISON	(R) GAUCE	(I) KEMMERLIN JR	(D) HOLLINGS	(R) BUSH	(I) HOUGH
PRECINCTS														
ANDREWS	604	234	7	647	100	503	333	4	577	243	11	591	218	8
BETHEL	46	28	5	53	19	35	36	9	44	27	7	46	25	4
BLACK RIVER	59	43	2	69	22	57	47	3	71	32	4	74	30	1
BROWNS	329	24	2	332	14	328	27	2	331	23	4	329	25	3
CHOPPE	102	22	0	107	15	102	24	1	106	20	0	102	22	3
CARVERS BAY	67	11	2	74	3	61	17	0	69	9	1	59	15	1
FOLLY GROVE	129	56	1	131	22	134	52	1	139	49	0	132	51	4
GEORGETOWN 1	425	219	9	469	92	383	252	10	416	220	9	435	187	7
GEORGETOWN 2	241	1	0	240	1	240	2	0	241	1	0	241	1	0
GEORGETOWN 3	464	152	11	447	52	427	182	15	465	152	9	469	143	9
GEORGETOWN 4	166	148	2	217	50	132	174	8	164	144	8	200	106	0
GEORGETOWN 6	75	24	0	72	18	72	29	3	77	25	0	76	24	0
GEORGETOWN 7	292	0	2	292	0	291	0	0	290	1	0	291	0	0
GRIER'S	139	0	0	139	0	139	0	0	139	0	0	139	0	0
KENSINGTON	173	160	8	215	92	165	170	8	173	163	9	209	123	2
MARYVILLE NO. 5	252	229	16	261	109	203	287	11	239	236	18	261	208	8
MURRELLS INLET	225	117	11	240	94	209	129	14	242	98	14	269	68	1
MYERSVILLE	27	0	1	27	0	27	0	1	27	0	0	27	0	0
PAWLEY'S ISLAND	234	202	10	270	95	223	218	8	245	191	11	274	167	3
PENNY ROYAL	47	22	0	51	5	39	27	2	50	19	1	45	21	0
PLANTERSVILLE	128	9	0	128	9	131	6	0	130	16	0	131	3	0
PLEASANT HILL	233	79	4	244	37	216	91	0	242	71	4	217	89	0
POTATO RED FERR	100	13	0	109	9	93	22	0	103	10	0	105	10	0
SAMPIT	149	28	3	149	16	136	41	1	147	29	2	145	26	2
SANTEE	250	1	0	250	0	250	1	0	250	1	0	249	1	0
SPRING BRANCH	28	50	1	35	23	22	58	0	31	47	1	41	33	0
SPRING GULLEY	22	35	3	31	14	19	37	2	24	34	1	23	31	1
SNOW MILL	189	3	0	190	1	188	4	0	189	3	0	191	2	0
WINYAH BAY	70	62	4	80	22	67	64	2	71	60	3	70	61	1
YAUHANNAH	21	12	0	13	0	17	13	0	22	12	0	20	11	0
ARSENTEE	0	0	0	0	0	0	0	0	0	0	0	0	0	0
COUNTY TOTALS	5,286	1,986	107	5,619	939	4,909	2,343	112	5,314	1,926	118	5,461	1,701	72

GEORGETOWN COUNTY
 VOTES CAST IN GENERAL ELECTION
 HELD IN SOUTH CAROLINA NOVEMBER 5, 1974

PRECINCTS	REP. IN CONGRESS		HOUSE OF REP.		SOLICITOR
	DIST NO. 006		DIST NO. 106	DIST NO. 107	DIST NO. 015
	(D)	(R)	(D)	(D)	(D)
	J O H N R E T T E J R	E Y O U N G R D L	T B A R R I N E A U	J O H N H E I N E M A N N	J L O N G M
ANDREWS	472	356	723	0	690
BETHEL	46	32	63	28	65
BLACK RIVER	48	58	28	0	90
BROWNS	329	29	337	0	342
CHOPPEE	91	37	120	0	113
CARVERS BAY	51	24	23	0	70
FOLLY GROVE	122	71	100	0	143
GEORGETOWN 1	317	329	0	521	525
GEORGETOWN 2	240	2	0	240	241
GEORGETOWN 3	425	197	0	458	514
GEORGETOWN 4	98	211	0	263	233
GEORGETOWN 6	67	37	0	82	82
GEORGETOWN 7	290	0	0	291	291
GRIER'S	139	0	139	0	139
KENSINGTON	133	201	36	288	271
MARYVILLE NO. 5	215	273	0	358	349
MURRELLS INLET	182	175	301	0	300
MYERSVILLE	27	0	27	0	27
PAWLEY'S ISLAND	194	261	0	331	314
PENNY ROYAL	44	24	0	56	58
PLANTERSVILLE	130	5	129	0	133
PLEASANT HILL	186	127	277	0	275
POTATO BED FERR	98	17	105	84	106
SAMPIT	141	33	113	160	161
SANTEE	250	2	0	251	250
SPRING BRANCH	37	37	0	16	38
SPRING GULLEY	20	37	40	5	43
SNOW MILL	188	5	190	0	190
WINYAH BAY	51	81	0	99	91
YAUHANNAH	16	18	33	0	31
ARSENTEE	0	0	0	0	0
COUNTY TOTALS	4,647	2,679	2,784	3,531	6,175



GREENVILLE COUNTY
 VOTES CAST IN GENERAL ELECTION
 HELD IN SOUTH CAROLINA NOVEMBER 5, 1974

	GOVERNOR			LIEUTENANT GOVERNOR			SECRETARY OF STATE			STATE TREASURER		ATTORNEY GENERAL		
	(D)	(R)	(I)	(D)	(R)	(I)	(D)	(R)	(I)	(D)	(I)	(D)	(R)	(I)
	BR RYAN	ED WARDS JAMES B	JEN NINGS	HA RVEY	CA RROLL CAM PBELE	CO LE DON ALD	TH ORNT ON FR ANK	CL INK CAL ES S R	CA NADY DAN IEL	PA TT ERSON J R	DA VID J CO LE	DAN IEL M CCO RD	PO WELL C KE NETH	PR INCE RUF US
PRECINCTS														
WD 1	120	209	3	101	233	5	190	124	13	225	47	168	157	9
WD 1	259	790	21	229	852	8	568	437	52	762	140	498	547	26
WD 2	189	221	7	161	257	6	271	128	23	311	140	498	547	26
WD 2	224	757	23	208	807	15	477	435	57	665	147	440	560	31
WD 3	180	184	7	157	187	3	218	108	18	259	47	213	301	11
WD 3	160	1,109	21	129	1,129	20	431	717	107	630	365	213	1,808	78
WD 3	52	146	4	34	161	10	101	89	3	114	23	86	111	3
WD 3	125	271	10	116	293	6	238	152	17	302	47	215	188	7
WD 3	189	411	2	154	453	1	357	221	27	445	73	303	288	1
WD 3	422	498	7	408	413	5	413	413	2	413	73	407	373	8
WD 4	174	571	7	120	649	5	431	19	16	577	73	373	384	8
WD 4	213	511	14	179	565	6	443	271	24	550	77	388	330	18
WD 4	242	967	2	219	1,007	8	619	557	24	920	123	519	680	16
WD 5	146	50	1	137	58	0	152	39	1	172	89	157	397	6
WD 5	118	34	1	117	38	3	134	18	2	136	75	127	27	4
WD 5	99	5	3	70	7	1	69	2	2	75	7	74	2	1
WD 5	55	55	3	43	66	1	76	2	3	84	7	70	38	1
WD 6	215	896	11	177	950	11	556	508	39	749	130	496	593	29
WD 6	187	142	2	171	166	3	232	86	10	263	35	212	113	9
WD 6	164	557	9	151	589	7	402	302	19	618	82	364	350	18
WD 6	99	117	4	91	129	1	134	26	1	161	14	133	76	3
GREER	111	74	4	87	102	3	137	43	9	164	14	125	60	4
GREER	68	77	7	74	105	4	105	39	8	126	15	85	63	6
GREER	133	240	3	99	275	2	224	135	10	294	30	206	160	5
GREER	146	278	3	125	317	0	268	123	5	381	24	248	97	1
JENNINGS HILL	22	31	6	31	71	2	39	29	1	47	5	32	59	5
MARIDELL	64	108	3	65	120	0	107	63	11	131	36	93	88	3
TIGERVILLE	84	141	1	60	159	2	140	64	12	175	31	116	93	3
GOWENSVILLE	71	162	1	67	170	1	103	122	11	146	10	106	121	10
PLEASANT HILL	77	168	2	67	170	4	139	111	14	167	37	164	117	3
MOUNTAIN VIEW	79	177	6	67	196	1	135	100	15	204	23	133	124	6
SLATER	40	87	5	38	93	1	68	57	7	97	9	58	67	8
MARIETTA	107	196	5	106	196	7	189	109	9	230	39	163	134	8
TRAVELERS RT 1	131	234	9	98	281	1	226	126	20	286	45	191	171	10
TRAVELERS RT 2	129	399	5	106	429	6	264	233	19	358	73	215	301	13
TRAVELERS RT 3	49	43	1	43	83	1	78	17	7	81	11	81	81	1
SANDY FLAT	55	153	9	49	160	5	105	87	14	147	38	81	122	7
ONEAL	131	281	5	121	304	4	231	171	15	301	51	214	198	12
FRUHAWK	72	206	3	67	215	0	154	118	11	209	33	134	146	5
FAIRVIEW	99	319	7	104	322	3	200	195	19	265	33	168	130	11
EDWARDS	186	699	18	159	752	1	426	431	38	637	13	321	562	19
REID'S SCHOOL	39	105	3	31	114	2	81	60	7	104	27	64	83	3
PARIS MOUNTAIN	54	170	5	40	286	5	148	162	11	199	51	111	205	8
ARMSTRONG	84	220	4	71	214	6	174	119	17	237	49	149	152	4
BEREA NO. 1	304	796	27	250	893	6	632	444	48	829	153	498	610	29
BEREA NO. 2	129	393	13	109	428	6	273	248	28	381	31	296	296	8
HONAVIEW	97	209	14	47	243	5	167	130	22	222	61	146	152	18
WESTVIEW	63	89	4	47	111	5	96	48	12	119	26	87	65	4
ALEXANDER	46	48	4	28	68	5	61	31	8	70	19	53	41	6
WOODSIDE	64	28	4	45	49	0	75	15	3	84	4	64	32	6
CITY VIEW	74	71	1	46	55	3	46	28	10	80	2	57	39	6
HONAGHAN	45	69	3	26	55	3	63	28	8	137	5	57	80	6
AM SPINNING	112	30	5	57	131	1	120	56	1	137	24	100	80	3
POE MILL	60	30	1	41	49	0	77	12	1	80	5	73	13	3

PARK PLACE	27	37	0	19	43	3	36	25	4	45	11	38	25	3
UNION BLEACHERY	29	75	5	33	77	1	69	54	5	85	12	54	54	2
DUNCAN CHAPEL	236	617	15	175	693	8	453	349	44	640	118	361	475	23
SANS SOUCI	186	400	9	151	443	2	302	254	37	404	86	265	306	15
HILLDALE	156	378	4	133	407	1	296	197	2	381	73	256	259	3
WASH HEIGHTS	136	282	4	147	312	1	155	122	2	140	57	154	10	4
PLEDMONT PARK	82	22	4	146	22	3	172	148	1	246	57	147	214	9
WOODLAWN	143	493	8	135	493	10	271	339	35	405	117	253	376	15
WADE HAMPTON	109	350	8	75	388	4	228	196	28	318	81	187	256	17
LK FOREST HT	142	584	10	133	616	4	325	369	2	501	98	187	423	22
LAKE FOREST	119	495	10	104	206	8	308	271	19	442	86	254	353	11
BOYAN WOODS	121	460	14	105	483	7	287	207	2	400	82	351	381	8
ROCK HILL	197	991	1	206	1,042	8	544	636	33	795	180	431	781	1
NORTHWOOD	168	773	20	141	816	16	420	475	43	615	153	334	565	18
TAYLORS	158	475	10	123	513	9	301	295	30	439	110	229	383	3
PLEASANT GROVE	145	245	6	107	289	4	244	140	12	295	36	203	198	8
BRUSHY CREEK	117	448	7	91	517	6	233	277	4	422	80	223	365	4
MISSION	187	740	10	183	760	2	426	459	27	647	128	345	562	14
TANGLEWOOD	102	216	15	84	248	3	182	134	14	246	41	157	164	9
GRACELAND	69	46	3	62	55	2	80	31	7	90	10	78	37	3
BRANDON	92	91	8	76	114	3	136	46	10	153	24	98	180	8
EAST WELCOME	125	252	9	98	289	4	213	149	19	286	50	194	180	5
WEST HIGHLANDS	57	59	5	46	85	3	74	45	12	88	22	73	55	4
JUDSON HILL	40	31	2	42	30	2	52	18	2	56	6	46	22	4
STERLING	75	4	0	74	5	0	76	2	1	76	1	76	3	0
MILLS MILL	63	40	0	54	49	1	77	22	3	84	10	70	30	3
DUNEAN	151	152	8	126	181	0	206	86	12	236	36	183	112	9
WEST WELCOME	201	256	8	174	287	1	297	144	21	359	55	259	151	15
CHESTNUT HILLS	148	439	15	118	485	5	300	275	19	418	83	255	335	12
WEST GANTT	419	265	11	390	305	5	500	170	20	575	49	472	213	7
SYLAN H PAR PK	181	62	6	178	68	1	213	28	6	218	15	195	47	4
BELEF MEADE	178	419	16	143	467	8	318	260	26	421	78	251	362	12
EAST GANTT	259	188	3	229	219	6	285	143	15	333	49	275	161	10
CONESTEE	89	252	13	87	266	7	155	170	7	220	62	135	201	13
MAULDIN NO. 1	264	934	16	239	980	10	560	558	50	811	206	464	726	19
MAULDIN NO. 2	169	479	11	144	513	3	326	305	23	436	99	260	384	12
PIKES STORE	69	132	2	74	136	5	98	83	18	172	42	81	108	1
PLINEY	64	188	3	64	188	5	126	110	3	172	22	128	188	1
STIMPSONVILLE 1	204	640	27	163	710	16	460	368	37	625	127	380	473	19
STIMPSONVILLE 2	104	288	13	91	306	7	200	170	32	269	79	171	214	13
REEDY FORK	124	192	7	91	236	4	188	121	16	242	43	161	154	1
PLEDMONT	243	194	8	171	273	2	276	144	16	349	45	267	160	13
WARE PLACE	121	155	8	89	193	1	170	97	13	209	32	161	108	5
WEST DUNKLIN	56	44	3	39	61	1	70	27	5	86	6	56	39	6
EAST DUNKLIN	62	64	1	46	88	1	83	46	5	101	12	70	60	4
FORK SHOALS	89	63	4	78	77	3	115	31	9	126	14	104	45	7
FAIRVIEW HILLSD	30	75	5	14	99	1	50	51	8	76	23	46	59	1
HOPEWELL	17	67	0	12	60	5	51	25	6	69	9	30	30	5
FOUNTAIN INN 1	172	309	0	119	362	5	307	165	5	389	41	268	208	1
FOUNTAIN INN 2	70	88	2	111	111	0	103	51	6	122	19	86	70	4
EASTVIEW	34	20	2	25	29	0	33	16	5	40	6	33	19	2
ABSENTEE	82	141	5	74	167	1	114	99	12	176	33	113	109	7
COUNTY TOTALS	13,267	29,337	767	11,407	32,085	467	23,574	17,402	1,854	30,956	5,761	20,405	21,692	1,103

GREENVILLE COUNTY
 VOTES CAST IN GENERAL ELECTION
 HELD IN SOUTH CAROLINA NOVEMBER 5, 1974

	COMPTROLLER GENERAL			STATE SUPT. OF EDUCATION		ADJUTANT GENERAL			COMMISSIONER OF AGRICULTURE			U.S. SENATE			
	(D)	(R)	(I)	(D)	(I)	(D)	(R)	(I)	(D)	(R)	(I)	(D)	(R)	(I)	
	HILLS	ROBERTSON	WALLEN	CYRIL B	ELIZABETH	ROBERT L	PAUL	CLINTON	WILLIAM	BOUCEL	FREEMAN	FRENCH	WELLS	HUGH	
PRECINCTS															
WD 1	169	144	13	204	71	166	145	10	186	113	24	186	131	21	
WD 1	529	502	324	687	226	494	517	42	554	433	53	590	445	47	
WD 1	253	142	473	287	611	244	151	153	257	131	150	269	129	22	
WD 2	459	473	102	643	243	642	443	15	477	435	20	273	400	68	
WD 2	221	102	238	66	66	215	111	11	224	94	20	233	88	23	
WD 2	351	790	100	640	386	350	774	112	399	699	114	468	672	142	
WD 3	89	102	17	199	28	84	106	7	93	97	4	102	95	5	
WD 3	218	176	17	275	120	218	144	14	237	153	16	236	157	23	
WD 3	326	256	23	404	85	320	160	21	358	214	28	384	201	3	
WD 3	408	28	13	404	8	410	4	4	409	28	20	415	5	1	
WD 4	375	365	13	531	134	377	353	20	413	304	20	430	326	24	
WD 4	400	303	28	512	128	394	305	21	420	261	29	446	271	29	
WD 4	550	623	24	854	213	541	611	31	609	536	20	703	496	28	
WD 5	157	165	9	165	14	178	26	4	155	33	20	163	31	5	
WD 5	127	28	1	128	14	128	3	1	133	19	4	129	26	2	
WD 5	72	2	0	77	14	73	3	1	74	1	2	74	7	2	
WD 5	74	36	69	77	69	37	37	1	74	32	2	75	35	1	
WD 6	505	565	4	685	226	456	599	45	585	498	51	571	529	47	
WD 6	213	292	15	218	150	218	97	28	228	85	12	227	210	20	
WD 6	365	340	5	423	21	351	338	2	375	301	5	367	325	4	
WD 6	138	73	5	161	21	139	67	2	129	74	5	150	65	8	
GREER	133	48	5	125	36	59	39	4	144	39	7	133	51	6	
GREER	100	140	5	110	33	90	56	10	104	40	11	103	40	11	
GREER	219	47	5	261	66	201	181	10	253	121	12	264	133	16	
GREER	324	171	3	362	74	191	185	1	268	268	1	264	156	5	
JENNINGS	36	41	3	41	26	34	61	3	41	44	3	40	45	5	
MARIDELL	112	56	10	120	48	102	67	8	123	47	12	125	44	15	
TIGERVILLE	124	76	13	157	55	130	73	12	99	58	13	135	65	23	
GOMENSVILLE	117	111	8	134	47	108	120	9	123	105	8	118	103	17	
PLEASANT HILL	123	113	7	121	52	144	110	6	145	74	6	152	103	3	
MOUNTAIN VIEW	153	99	18	181	19	66	61	5	183	42	11	152	97	17	
SLATER	76	51	6	92	19	66	61	5	78	78	11	69	59	5	
MARIETTA	182	116	10	201	74	181	115	13	203	88	17	195	99	16	
TRAVELERS RT 1	209	151	10	209	91	202	153	16	237	88	14	195	99	17	
TRAVELERS RT 2	240	244	10	313	13	221	159	19	269	209	3	262	135	26	
TRAVELERS RT 3	77	72	10	94	56	82	78	11	100	55	11	85	63	21	
SANDY FLAT	113	85	13	121	66	97	96	17	127	75	7	116	81	16	
ONEAL	232	174	16	262	90	230	175	13	263	142	15	235	168	23	
FROHAWK	140	129	11	183	60	129	142	11	161	102	15	143	119	19	
FAIRVIEW	203	184	11	236	102	186	199	11	223	177	16	192	122	25	
EDWARDS FOREST	376	481	31	553	238	379	461	26	436	396	42	482	385	44	
EDWARDS SCHOOL	72	72	2	90	43	72	69	7	86	57	5	70	72	9	
PARIS MOUNTAIN	120	165	16	180	78	132	168	19	148	155	14	140	171	17	
ARMSTRONG	153	140	17	190	104	167	121	18	180	100	1	163	132	14	
BEREA NO. 1	603	464	48	715	132	565	498	22	595	370	24	410	202	27	
BEREA NO. 2	246	310	30	248	132	268	268	17	189	194	3	108	106	20	
MONAVIE	156	146	15	196	91	156	140	22	189	105	24	199	106	20	
WESTVILLE	87	55	12	107	37	101	47	7	105	40	6	107	41	10	
ALEXANDER	65	25	10	69	25	55	33	10	62	27	10	66	24	2	
WOODSIDE	75	17	3	68	19	69	21	6	97	17	5	78	40	8	
CITY VIEW	49	43	18	72	25	62	32	9	64	31	13	71	24	6	
MONAGHAN	89	78	9	89	36	106	72	8	59	59	6	117	67	8	
AM SPINNING	102	78	9	128	72	106	72	8	121	77	5	74	16	1	
POE MILL	78	12	1	72	16	74	11	5							

PARK PLACE	34	25	6	41	15	31	23	9	36	25	3	41	3	
UNION BLEACHERY	46	41	4	78	35	63	41	7	97	29	4	70	25	
DUNCAN CHAPEL	425	386	36	570	205	493	389	37	493	312	56	484	33	
SANS SOUCI	295	263	33	372	150	288	271	29	315	233	37	343	228	
HILLANDALE	278	219	25	354	120	260	229	26	305	188	24	308	213	
WASH HEIGHTS	149	18		154	11	154	13		153	14		151	16	
PIEDMONT PARK	167	182	21	201	113	162	193	15	176	155	18	181	168	
WOODLAWN	235	170	28	373	165	362	311	30	309	311	46	320	245	
WADE HAMPTON	206	225	33	289	126	210	219	20	233	183	32	268	172	
LK FOREST HT	320	372	24	469	149	314	367	34	344	332	25	378	348	
LAKE FOREST	253	323	21	404	140	251	324	17	309	262	19	337	261	
BOTANY WOODS	236	322	21	378	129	237	322	22	277	298	26	300	268	
ROCK HILL	491	373	42	750	273	455	703	43	539	597	47	690	567	
NORTHWOOD	366	531	47	558	237	389	510	43	439	434	55	494	428	
TAYLORS	269	328	30	405	150	282	315	28	311	271	34	367	234	
PLEASANT GROVE	228	154	14	273	64	218	165	12	244	137	15	258	126	
BRUSHY CREEK	253	306	14	393	130	263	292	22	291	251	15	359	236	
MISSION	382	486	15	600	204	401	487	19	444	426	23	518	389	
TANGLEWOOD	166	149	15	203	83	165	144	19	192	120	17	188	124	
GRACELAND	87	27	5	88	15	79	33	5	85	28	5	81	31	
BRANDON	134	46	10	138	35	129	52	10	134	45	10	138	46	
EAST WELCOME	219	147	16	236	102	196	170	15	226	142	14	235	138	
WEST HIGHLANDS	74	45	10	77	32	71	47	10	72	43	10	78	45	
JUDSON MILL	47	21	3	49	12	48	21	3	46	20	7	50	19	
STERLING	77	2	0	76	2	77	2	0	77	0	0	77	2	
MILLS MILL	78	22	3	80	14	76	23	7	80	19	2	74	24	
DUNEAN AVE	198	93	11	216	58	197	237	19	203	185	11	209	84	
WEST WELCOME	179	181	24	333	84	283	158	7	296	133	24	308	136	
CHESTNUT HILLS	573	292	25	371	139	269	294	25	298	260	25	317	274	
WEST GANTT	495	183	15	538	95	480	198	12	505	161	22	535	150	
SYLAN H PAR PK	201	34	11	209	25	202	38	6	206	30	8	210	33	
BELLE HEADE	287	283	23	359	144	286	281	26	332	228	25	343	247	
EAST GANTT	281	147	16	311	72	281	151	12	298	118	26	312	124	
GONESTEE	153	178	16	200	8	151	180	20	169	158	26	194	143	
MAULDIN NO. 1	535	608	52	722	322	499	634	55	575	554	47	655	512	
MAULDIN NO. 2	313	320	23	377	169	290	336	20	340	279	25	358	279	
PIKES STORE	95	90	4	118	37	88	101	3	110	74	8	86	35	
PLINEY	115	117	4	140	78	114	128	15	147	93	17	128	86	
SIMPSONVILLE 1	431	396	26	537	245	411	411	13	464	356	17	491	356	
SIMPSONVILLE 2	191	181	27	224	127	183	191	23	221	147	30	195	172	
REEDY FORK	185	122	18	220	75	177	129	17	209	92	20	209	105	
PIEDMONT	281	144	18	308	97	288	143	10	307	299	19	299	135	
WARE PLACE	171	97	14	189	54	167	103	6	195	185	7	172	106	
WEST DUNKLIN	64	37	4	78	14	64	33	4	76	18	6	63	34	
EAST DUNKLIN	82	42	7	94	7	78	47	6	93	34	7	74	55	
FORK SMOALS	116	36	3	113	27	104	43	7	115	30	9	106	43	
FAIRVIEW HILLSD	51	53	7	72	32	52	49	10	67	38	7	58	45	
HOPWELL	62	6	6	55	23	27	33	6	68	12	6	48	36	
FOUNTAIN INN 1	94	185	10	229	23	276	199	14	313	149	18	298	164	
FOUNTAIN INN 2	94	61	6	122	23	92	59	6	113	44	3	102	53	
EASTVIEW	35	15	4	41	7	37	15	2	35	17	3	38	14	
ABSENTEE	122	86	14	150	75	116	98	2	124	76	12	165	76	
COUNTY TOTALS	22,049	18,936	1,783	28,070	9,497	21,518	19,339	1,710	24,085	16,181	1,964	25,174	16,552	2,051

GREENVILLE COUNTY
 VOTES CAST IN GENERAL ELECTION
 HELD IN SOUTH CAROLINA NOVEMBER 5, 1974

			REP. IN CONGRESS	
			DIST NO. 004	
			(D)	(R)
			JAMES R	WATKINS
PRECINCTS				
WD 1	PREC 1		215	122
WD 1	PREC 2		681	412
WD 1	PREC 3		292	128
WD 2	PREC 1		599	424
WD 2	PREC 2		235	115
WD 2	PREC 3		689	614
WD 3	PREC 1		116	86
WD 3	PREC 2		265	157
WD 3	PREC 3		403	211
WD 3	PREC 4		414	6
WD 4	PREC 1		526	256
WD 4	PREC 2		502	250
WD 4	PREC 3		849	384
WD 5	PREC 1		162	31
WD 5	PREC 2		137	21
WD 5	PREC 3		74	2
WD 5	PREC 4		82	32
WD 6	PREC 1		663	487
WD 6	PREC 2		253	83
WD 6	PREC 3		430	315
WD 6	PREC 4		160	63
GREER	PREC 1		137	55
GREER	PREC 2		100	54
GREER	PREC 3		246	129
GREER	PREC 6		289	146
JENNINGS	MILL		45	45
MARIDELL			114	70
TIGERVILLE			147	83
GOWENSVILLE			122	120
PLEASANT HILL			127	121
MOUNTAIN VIEW			166	101
SLATER			77	57
MARIETTA			196	115
TRAVELERS	RT 1		227	152
TRAVELERS	RT 2		313	230
TRAVELERS	RT 3		83	86
SANDY FLAT			99	116
ONEAL			238	189
FROHAWK			159	127
FAIRVIEW			236	189
EDWARDS FOREST			555	362
REID'S SCHOOL			74	75
PARIS MOUNTAIN			157	168
ARMSTRONG			189	126
BEREA NO. 1			703	447
BEREA NO. 2			305	235
MONAVIEW			200	124
WESTVILLE			113	45
ALEXANDER			71	29
WOODSIDE			78	18
CITY VIEW			98	52
MONAGHAN			72	30
AM SPINNING			122	69
POE MILL			70	21

PARK PLACE	42	24
UNION BLEACHERY	68	45
DUNCAN CHAPEL	550	323
SANS SOUCI	341	264
HILLANDALE	367	175
WASH HEIGHTS	155	13
PIEDMONT PARK	194	180
WOODLAWN	356	303
WADE HAMPTON	279	192
LK FOREST HT	444	304
LAKE FOREST	375	237
BOTANY WOODS	357	239
ROCK HILL	729	522
NORTHWOOD	551	421
TAYLORS	383	269
PLEASANT GROVE	259	138
BRUSHY CREEK	377	233
MISSION	599	346
TANGLEWOOD	195	141
GRACELAND	79	40
BRANDON	143	50
EAST WELCOME	221	168
WEST HIGHLANDS	83	50
JUDSON MILL	48	23
STERLING	78	2
MILLS MILL	72	28
DUNEAN	210	96
WEST WELCOME	303	161
CHESTNUT HILLS	370	238
WEST GANTT	528	174
SYLAN H PAR PK	211	34
BELLE MEADE	357	262
EAST GANTT	310	145
CONESTEE	204	157
MAULDIN NO. 1	697	523
MAULDIN NO. 2	376	291
PIKES STORE	113	81
PLINEY	142	115
SIMPSONVILLE 1	475	416
SIMPSONVILLE 2	215	193
REEDY FORK	214	125
PIEDMONT	276	173
WARE PLACE	162	125
WEST DUNKLIN	56	45
EAST DUNKLIN	83	51
FORK SHOALS	110	47
FAIRVIEW HILLSD	53	62
HOPEWELL	49	36
FOUNTAIN INN 1	295	194
FOUNTAIN INN 2	100	63
EASTVIEW	38	16
ABSENTEE	178	66
COUNTY TOTALS	27,145	16,804

PARK PLACE	000000	00	00	00	00	00	00	00	00	00	00	00	00	00	00
UNION BLEACHERY	00	00	00	00	00	00	00	00	00	00	00	00	00	00	00
DUNCAN CHAPEL	000000	00	00	00	00	00	00	00	00	00	00	00	00	00	00
SANS SOUT	000000	00	00	00	00	00	00	00	00	00	00	00	00	00	00
HILLANDALE	00	00	00	00	00	00	00	00	00	00	00	00	00	00	00
WASH HEIGHTS	00	00	00	00	00	00	00	00	00	00	00	00	00	00	00
PIEDMONT PARK	000000	00	00	00	00	00	00	00	00	00	00	00	00	00	00
WOODLAWN	00	00	00	00	00	00	00	00	00	00	00	00	00	00	00
WADE HAMPTON	187	99	00	00	00	00	00	00	00	00	00	00	00	00	00
LK FOREST HT	303	149	00	00	00	00	00	00	00	00	00	00	00	00	00
LAKE FOREST	316	152	00	00	00	00	00	00	00	00	00	00	00	00	00
BOTANY WOODS	369	193	00	00	00	00	00	00	00	00	00	00	00	00	00
ROCK HILL	746	417	00	00	00	00	00	00	00	00	00	00	00	00	00
NORTHWOOD	541	343	00	00	00	00	00	00	00	00	00	00	00	00	00
TAYLORS	204	151	00	00	00	00	00	00	00	00	00	00	00	00	00
PLEASANT GROVE	00	00	00	00	00	00	00	00	00	00	00	00	00	00	00
BRUSHY CREEK	356	161	00	00	00	00	00	00	00	00	00	00	00	00	00
MISSION	606	251	00	00	00	00	00	00	00	00	00	00	00	00	00
TANGLEWOOD	00	00	00	00	00	00	00	00	00	00	00	00	00	00	00
GRACELAND	00	00	00	00	00	00	00	00	00	00	00	00	00	00	00
BRANDON	00	00	00	00	00	00	00	00	00	00	00	00	00	00	00
EAST WELCOME	00	00	00	00	00	00	00	00	00	00	00	00	00	00	00
WEST HIGHLANDS	00	00	00	00	00	00	00	00	00	00	00	00	00	00	00
JUDSON HILL	00	00	00	00	00	00	00	00	00	00	00	00	00	00	00
STERLING	00	00	00	00	00	00	00	00	00	00	00	00	00	00	00
MILLS MILL	00	00	00	00	00	00	00	00	00	00	00	00	00	00	00
DUNEAN	00	00	00	00	00	00	00	00	00	00	00	00	00	00	00
WEST WELCOME	00	00	00	00	00	00	00	00	00	00	00	00	00	00	00
CHESTNUT HILLS	00	00	00	00	00	00	00	00	00	00	00	00	00	00	00
WEST GANTT	00	00	00	00	00	00	00	00	00	00	00	00	00	00	00
SYLAN H PAR PK	00	00	00	00	00	00	00	00	00	00	00	00	00	00	00
BELLE MEADE	00	00	00	00	00	00	00	00	00	00	00	00	00	00	00
EAST GANTT	00	00	00	00	00	00	00	00	00	00	00	00	00	00	00
CONESTEE	00	00	00	00	00	00	00	00	00	00	00	00	00	00	00
MAULDIN NO. 1	00	00	00	00	00	00	00	00	00	00	00	00	00	00	00
MAULDIN NO. 2	20	10	00	00	00	00	00	00	00	00	00	00	00	00	00
PIKE STORE	86	52	00	00	00	00	00	00	00	00	00	00	00	00	00
PLINEY	00	00	00	00	00	00	00	00	00	00	00	00	00	00	00
SIMPSONVILLE 1	00	00	00	00	00	00	00	00	00	00	00	00	00	00	00
SIMPSONVILLE 2	00	00	00	00	00	00	00	00	00	00	00	00	00	00	00
REEDY FORK	00	00	00	00	00	00	00	00	00	00	00	00	00	00	00
PIEDMONT	00	00	00	00	00	00	00	00	00	00	00	00	00	00	00
WARE PLACE	00	00	00	00	00	00	00	00	00	00	00	00	00	00	00
WEST DUNKLIN	00	00	00	00	00	00	00	00	00	00	00	00	00	00	00
EAST DUNKLIN	00	00	00	00	00	00	00	00	00	00	00	00	00	00	00
FORK SHOALS	00	00	00	00	00	00	00	00	00	00	00	00	00	00	00
FAIRVIEW HILLSD	00	00	00	00	00	00	00	00	00	00	00	00	00	00	00
HOPENWELL	00	00	00	00	00	00	00	00	00	00	00	00	00	00	00
FOUNTAIN INN 1	00	00	00	00	00	00	00	00	00	00	00	00	00	00	00
FOUNTAIN INN 2	00	00	00	00	00	00	00	00	00	00	00	00	00	00	00
EASTVIEW	00	00	00	00	00	00	00	00	00	00	00	00	00	00	00
ADSENTEE	17	6	00	00	00	00	00	00	00	00	00	00	00	00	00
COUNTY TOTALS	3,916	2,144	455	4	1,118	2,302	801	8	1,761	38	3,509	2,026	285	2	

GREENVILLE COUNTY
 VOTES CAST IN GENERAL ELECTION
 HELD IN SOUTH CAROLINA NOVEMBER 5, 1974

			HOUSE OF REPRESENTATIVES											
			DIST NO. 025			DIST NO. 026				DIST NO. 027		DIST NO. 028		
			(D)	(R)	(W)	(D)	(R)	(A)	(W)	(D)	(W)	(D)	(R)	(W)
			L B R Y D	J O H N K E A R L E	W R I T E I N	H E R B E R G R A N G E R C	D A N I E L N	T H O M A S E	W R I T E I N	S H O R T L E	W R I T E I N	W I L L I A M F	W I L L I A M H	W R I T E I N
PRECINCTS														
WD 1	PREC 1	2	0	0	0	0	0	0	0	0	0	0	0	0
WD 1	PREC 2	2	0	0	0	0	0	0	0	0	0	0	0	0
WD 1	PREC 3	2	0	0	0	0	0	0	0	0	0	0	0	0
WD 2	PREC 1	2	0	0	0	0	0	0	0	0	0	0	0	0
WD 2	PREC 2	2	0	0	0	0	0	0	0	0	0	0	0	0
WD 2	PREC 3	2	0	0	0	0	0	0	0	0	0	0	0	0
WD 2	PREC 4	2	0	0	0	0	0	0	0	0	0	0	0	0
WD 3	PREC 1	2	0	0	0	0	0	0	0	0	0	0	0	0
WD 3	PREC 2	2	0	0	0	0	0	0	0	0	0	0	0	0
WD 3	PREC 3	2	0	0	0	0	0	0	0	0	0	0	0	0
WD 3	PREC 4	2	0	0	0	0	0	0	0	0	0	0	0	0
WD 4	PREC 1	2	0	0	0	0	0	0	0	0	0	0	0	0
WD 4	PREC 2	2	0	0	0	0	0	0	0	0	0	0	0	0
WD 4	PREC 3	2	0	0	0	0	0	0	0	0	0	0	0	0
WD 4	PREC 4	2	0	0	0	0	0	0	0	0	0	0	0	0
WD 5	PREC 1	2	0	0	0	0	0	0	0	0	0	0	0	0
WD 5	PREC 2	2	0	0	0	0	0	0	0	0	0	0	0	0
WD 5	PREC 3	2	0	0	0	0	0	0	0	0	0	0	0	0
WD 5	PREC 4	2	0	0	0	0	0	0	0	0	0	0	0	0
WD 6	PREC 1	2	0	0	0	0	0	0	0	0	0	0	0	0
WD 6	PREC 2	2	0	0	0	0	0	0	0	0	0	0	0	0
WD 6	PREC 3	2	0	0	0	0	0	0	0	0	0	0	0	0
WD 6	PREC 4	2	0	0	0	0	0	0	0	0	0	0	0	0
GREENER	PREC 1	2	0	0	0	0	0	0	0	0	0	0	0	0
GREENER	PREC 2	2	0	0	0	0	0	0	0	0	0	0	0	0
GREENER	PREC 3	2	0	0	0	0	0	0	0	0	0	0	0	0
GREENER	PREC 4	2	0	0	0	0	0	0	0	0	0	0	0	0
JENNINGS	MILL		0	0	0	0	0	0	0	0	0	0	0	0
MARDELL			0	0	0	0	0	0	0	0	0	0	0	0
TIGERVILLE			0	0	0	0	0	0	0	0	0	0	0	0
GOWENSVILLE			0	0	0	0	0	0	0	0	0	0	0	0
PLEASANT HILL			0	0	0	0	0	0	0	0	0	0	0	0
MOUNTAIN VIEW			0	0	0	0	0	0	0	0	0	0	0	0
SLATER			0	0	0	0	0	0	0	0	0	0	0	0
MARIETTA			0	0	0	0	0	0	0	0	0	0	0	0
TRAVELERS	RT 1		0	0	0	0	0	0	0	0	0	0	0	0
TRAVELERS	RT 2		0	0	0	0	0	0	0	0	0	0	0	0
TRAVELERS	RT 3		0	0	0	0	0	0	0	0	0	0	0	0
SANDY FLAT			0	0	0	0	0	0	0	0	0	0	0	0
ONEAL			0	0	0	0	0	0	0	0	0	0	0	0
FROHAWK			0	0	0	0	0	0	0	0	0	0	0	0
FAIRVIEW			0	0	0	0	0	0	0	0	0	0	0	0
EDWARDS FOREST			0	0	0	0	0	0	0	0	0	0	0	0
REID'S SCHOOL			0	0	0	0	0	0	0	0	0	0	0	0
PARIS MOUNTAIN			0	0	0	0	0	0	0	0	0	0	0	0
ARMSTRONG			0	0	0	0	0	0	0	0	0	0	0	0
BEREA NO. 1			0	0	0	0	0	0	0	0	0	0	0	0
BEREA NO. 2			0	0	0	0	0	0	0	0	0	0	0	0
MONAVIEW			0	0	0	0	0	0	0	0	0	0	0	0
WESTVILLE			0	0	0	0	0	0	0	0	0	0	0	0
ALEXANDER			0	0	0	0	0	0	0	0	0	0	0	0
WOODSIDE			0	0	0	0	0	0	0	0	0	0	0	0
CITY VIEW			0	0	0	0	0	0	0	0	0	0	0	0
MONAGHAN			0	0	0	0	0	0	0	0	0	0	0	0
AM SPINNING			0	0	0	0	0	0	0	0	0	0	0	0
POE MILL			0	0	0	0	0	0	0	0	0	0	0	0
						28	20	7						
						0	0	1						
						0	0	1						
						78	50	1						
						54	19	2						
						56	11	2						
						32	26	2						
						0	0	0						
						20	0	1						

PARK PLACE	0	0	0	0	0	0	0	0	0	0	0	0	0
UNION BLEACHERY	0	0	0	0	0	0	0	0	0	0	0	0	0
DUNCAN CHAPEL	0	0	0	0	0	0	0	0	0	0	0	0	0
SANS SOUCI	0	0	0	0	0	0	0	0	0	0	0	0	0
HILLANDALE	0	0	0	0	0	0	0	0	0	0	0	0	0
WASH HEIGHTS	0	0	0	0	0	0	0	0	0	0	0	0	0
PIEDMONT PARK	0	0	0	0	0	0	0	0	0	0	0	0	0
WOODLAWN	0	0	0	0	0	0	0	0	0	0	0	0	0
WADE HAMPTON	0	0	0	0	0	0	0	0	0	0	0	0	0
LK FOREST HT	0	0	0	0	0	0	0	0	0	0	0	0	0
LAKE FOREST	0	0	0	0	0	0	0	0	0	0	0	0	0
BOTANY WOODS	0	0	0	0	0	0	0	0	0	0	0	0	0
ROCK HILL	0	0	0	0	0	0	0	0	0	0	0	0	0
NORTHWOOD	0	0	0	0	0	0	0	0	0	0	0	0	0
TAYLORS	0	0	0	0	0	0	0	0	0	0	0	0	0
PLEASANT GROVE	0	0	0	0	0	0	0	0	0	0	0	0	0
BRUSHY CREEK	0	0	0	0	0	0	0	0	0	0	0	0	0
MISSION	0	0	0	0	0	0	0	0	0	0	0	0	0
TANGLEWOOD	0	0	0	14	13	4	0	0	0	0	0	0	0
GRACELAND	61	43	0	4	8	2	0	0	0	0	0	0	0
BRANDON	0	0	0	117	40	34	0	0	0	0	0	0	0
EAST WELCOME	122	263	0	0	0	0	0	0	0	0	0	0	0
WEST HIGHLANDS	52	79	0	0	0	0	0	0	0	0	0	0	0
JUDSON HILL	0	0	0	4	1	0	0	0	0	0	0	0	0
STERLING	65	3	0	12	0	0	0	0	0	0	0	0	0
MILLS MILL	59	44	0	0	0	0	0	0	0	0	0	0	0
DUNEAN	126	180	0	0	0	0	0	0	0	0	0	0	0
WEST WELCOME	14	6	0	10	11	18	0	0	0	0	12	8	0
CHESTNUT HILLS	131	474	0	0	0	0	0	0	0	0	0	0	0
WEST GANTT	383	248	0	0	0	0	0	0	0	0	33	39	0
SYLAN H PAR PK	0	0	0	0	0	0	0	0	0	0	0	0	0
BELLE MEADE	61	121	0	0	0	0	0	0	0	0	150	27	2
EAST GANTT	191	30	0	0	0	0	0	0	0	0	67	16	5
CONESTEE	0	0	0	0	0	0	0	0	0	0	11	23	0
MAULDIN NO. 1	0	0	0	0	0	0	0	0	0	0	97	9	0
MAULDIN NO. 2	0	0	0	0	0	0	0	0	0	0	49	2	0
PIKES STDR	0	0	0	0	0	0	0	0	0	0	28	0	0
PLINEY	0	0	0	0	0	0	0	0	0	0	2	0	0
SIMPSONVILLE 1	0	0	0	0	0	0	0	0	0	0	27	0	0
SIMPSONVILLE 2	0	0	0	0	0	0	0	0	0	0	75	0	0
REEDY FORK	0	0	0	0	0	0	0	0	0	0	34	0	0
PIEDMONT	0	0	0	0	0	0	0	0	0	0	0	0	0
WARE PLACE	0	0	0	0	0	0	0	0	0	0	11	22	1
WEST DUNKLIN	0	0	0	0	0	0	0	0	0	0	24	20	3
EAST DUNKLIN	0	0	0	0	0	0	0	0	0	0	11	17	2
FORK SHOALS	0	0	0	0	0	0	0	0	0	0	4	5	7
FAIRVIEW HILLSD	0	0	0	0	0	0	0	0	0	0	5	7	5
HOPEWELL	0	0	0	0	0	0	0	0	0	0	0	0	0
FOUNTAIN INN 1	0	0	0	0	0	0	0	0	0	0	1	0	0
FOUNTAIN INN 2	0	0	0	0	0	0	0	0	0	0	4	2	1
EASTVIEW	0	0	0	0	0	0	0	0	0	0	1	0	0
ABSENTEE	6	15	0	4	3	1	0	0	0	0	17	0	0
COUNTY TOTALS	1,274	1,532	1	1,143	665	318	5	3,563	36	1,183	1,616	2	

GREENVILLE COUNTY
 VOTES CAST IN GENERAL ELECTION
 HELD IN SOUTH CAROLINA NOVEMBER 5, 1974

PRECINCTS	SOLICITOR			PROBATE JUDGE		CORDNER				COUNTY ATTORNEY		
	DIST NO. 013			(D) DRA P H E W	(W) W R I T E I N	(D) T O Y N E S	(R) C A R L C K E L T O N	(A) T A B B E R T P	(W) W R I T E I N	(D) J O H N H A R R I S J R	(R) H A R R I S I N R	(W) W R I T E I N
	(D) P A T T E R S O N L A R R Y	(R) W I L K I N S W J R	(W) W R I T E I N									
WD 1 PREC 1	143	190	1	258	233	166	134	31	2	207	119	0
WD 1 PREC 2	378	188	1	855	101	582	437	54	2	396	66	0
WD 1 PREC 3	227	758	1	341	101	659	133	18	2	288	124	0
WD 2 PREC 1	882	432	1	747	6	514	413	63	7	529	443	0
WD 2 PREC 2	199	140	1	290	2	228	98	15	4	234	102	0
WD 2 PREC 3	280	990	1	839	2	397	669	218	5	488	765	0
WD 3 PREC 1	485	151	1	107	1	107	187	13	1	111	93	0
WD 3 PREC 2	165	334	2	143	2	244	156	24	0	287	127	0
WD 3 PREC 3	271	334	2	506	2	263	263	24	0	373	231	0
WD 4 PREC 1	406	11	0	412	0	405	11	11	5	408	7	0
WD 4 PREC 2	188	579	0	611	0	370	350	35	1	501	26	0
WD 4 PREC 3	339	503	1	605	2	400	298	39	1	510	222	0
WD 4 PREC 4	348	874	1	607	1	537	619	38	1	742	464	0
WD 5 PREC 1	449	42	0	174	0	158	27	7	0	167	26	0
WD 5 PREC 2	125	31	0	143	0	128	30	2	0	138	20	0
WD 5 PREC 3	73	3	0	73	0	72	3	0	0	73	3	0
WD 5 PREC 4	49	63	1	91	1	68	38	0	0	76	3	0
WD 5 PREC 5	233	23	0	828	1	231	589	6	1	694	478	0
WD 5 PREC 6	200	130	0	238	0	587	282	16	1	252	338	0
WD 6 PREC 1	186	552	2	601	8	367	334	24	2	464	265	0
WD 6 PREC 2	115	107	1	171	1	128	77	5	2	151	64	0
WD 6 PREC 3	123	66	1	174	0	146	40	6	0	131	60	0
GREER PREC 1	95	198	0	136	0	107	130	4	0	93	230	0
GREER PREC 2	176	229	0	315	0	240	183	6	0	230	142	0
GREER PREC 3	205	229	0	362	0	240	183	6	0	256	172	0
JENNINGS MILL	25	63	0	58	2	41	41	10	1	46	43	0
MARIDELL	96	83	0	157	1	116	59	5	1	117	62	0
TIGERVILLE	116	102	0	176	0	196	112	16	0	132	122	0
GOWNSVILLE	103	134	0	162	0	108	112	10	0	114	122	0
PLEASANT HILL	123	125	1	187	0	126	113	10	1	122	122	0
MOUNTAIN VIEW	134	128	0	223	0	159	97	4	1	170	93	0
SLATER	72	60	0	108	1	67	67	5	0	77	54	0
MARITETTA	159	148	0	178	1	158	130	2	2	194	177	0
TRAVELERS RT 1	199	199	0	276	2	224	141	2	1	233	140	0
TRAVELERS RT 2	210	315	0	408	2	237	262	27	1	291	228	0
TRAVELERS RT 3	77	90	0	143	0	81	76	10	0	87	78	0
SANDY FLAT	110	105	0	179	1	118	80	14	1	115	94	0
ONEAL	196	226	0	240	1	240	170	12	3	218	201	0
FROHAWK	112	172	0	141	1	130	130	12	0	154	129	0
FATRIVEW	182	238	1	225	0	191	112	16	1	211	205	0
EDWARDS FOREST	327	571	0	697	7	375	469	53	6	433	447	0
REID'S SCHOOL	70	79	0	80	0	80	62	2	1	81	67	0
PARIS MOUNTAIN	112	210	1	231	3	132	164	27	1	151	160	0
ARMSTRONG	147	167	0	176	0	146	130	19	0	172	134	0
BEREA NO. 1	447	680	4	934	4	511	586	33	7	638	479	0
BEREA NO. 2	204	328	1	252	1	262	19	3	4	303	225	0
MONAVILLE	158	164	0	269	6	155	144	20	2	183	134	0
WESTVILLE	80	75	1	138	2	93	60	2	0	103	52	0
ALEXANDER	50	50	0	88	0	88	33	8	0	68	33	0
WOODSIDE	71	57	0	60	3	60	33	8	0	71	57	0
CITY VIEW	90	57	0	127	3	78	64	12	9	92	56	0
MONAGHAN	64	40	0	92	1	63	31	1	1	75	27	0
AM SPINNING	103	85	0	159	1	123	65	2	0	118	69	0
POE MILL	60	31	0	88	0	69	23	0	0	78	13	0

PARK PLACE	35	29	0	54	0	36	25	4	0	39	27	0
UNION BLEACHERY	60	52	0	98	0	68	37	7	0	75	74	0
DUNCAN CHAPEL	359	504	0	714	0	431	382	42	0	475	374	0
SANS SOUCI	255	336	0	474	0	332	234	33	0	333	256	0
HILLANDALE	235	301	0	440	0	263	237	32	0	313	209	0
WASH HEIGHTS	156	12	0	165	0	157	11	3	0	154	14	0
PIEDMONT PARK	150	225	0	282	0	181	166	28	0	208	174	0
WOODLAWN	236	416	0	470	0	283	306	63	0	199	344	0
WADE HAMPTON	184	284	0	386	0	235	189	22	0	298	217	0
LK FOREST HT	227	504	0	555	0	330	348	39	0	400	312	0
LAKE FOREST	195	412	0	495	0	271	314	23	1	344	254	0
BOTANY WOODS	193	397	0	460	0	246	320	20	0	288	293	0
ROCK HILL	378	857	0	891	0	477	675	60	0	613	333	0
NORTHWOOD	308	644	0	708	0	398	486	61	8	443	497	0
TAYLORS	241	393	0	508	0	304	287	41	8	306	316	0
PLEASANT GROVE	198	195	0	318	0	233	151	13	0	233	164	0
BRUSHY CREEK	165	431	0	458	0	226	335	20	4	289	287	0
MISSION	334	589	0	711	0	397	471	43	0	452	446	0
TANGLEWOOD	144	192	0	277	0	174	144	18	0	184	147	0
GRACELAND	73	45	0	100	0	76	6	6	0	88	29	0
BRANDON	107	81	0	169	0	122	35	5	0	140	53	0
EAST WELCOME	193	197	0	314	0	202	171	16	0	243	141	0
WEST HIGHLANDS	77	55	0	109	0	74	57	6	0	94	37	0
JUDSON HILL	49	22	0	58	0	46	19	9	0	52	18	0
STERLING	76	3	0	77	0	77	2	0	0	77	3	0
MILLS MILL	70	33	0	90	0	78	21	2	0	80	27	0
DUNEAN	170	131	0	265	0	211	81	14	0	226	78	0
WEST WELCOME	263	199	0	466	0	272	166	27	0	309	148	0
CHESTNUT HILLS	208	395	0	471	0	279	293	27	0	352	239	0
WEST GANTT	476	224	0	607	0	501	176	23	2	537	158	0
SYLAN H PAR PK	204	38	0	229	0	205	34	5	0	207	33	0
BELLE MEADE	241	365	0	479	0	308	266	38	1	352	255	0
EAST GANTT	276	169	0	303	0	288	198	21	0	302	142	0
CONESTEE	140	215	0	265	0	170	165	23	0	183	122	0
MAULDIN NO. 1	402	796	0	949	0	528	603	68	2	614	577	0
MAULDIN NO. 2	270	386	0	504	0	309	317	29	0	341	309	0
PIKES STORE	84	110	0	149	0	118	66	8	0	110	81	0
PLINEY	125	129	0	204	0	147	92	13	0	142	110	0
SIMPSONVILLE 1	330	547	0	710	0	448	401	30	0	480	387	0
SIMPSONVILLE 2	141	263	0	321	0	201	175	33	0	213	192	0
REEDY FORK	174	159	0	281	0	196	117	14	0	225	98	0
PIEDMONT	329	120	0	387	0	296	133	17	0	308	131	0
WARE PLACE	140	140	0	221	0	173	101	10	0	190	91	0
WEST DUNKLIN	90	41	0	91	0	68	38	0	0	72	25	0
EAST DUNKLIN	93	60	0	107	0	79	49	6	0	84	48	0
FORK SHOALS	91	66	0	140	0	104	45	8	0	119	35	0
FAIRVIEW HILLSLD	35	79	0	93	0	66	36	7	0	70	44	0
HOPEWELL	28	55	0	76	0	47	41	2	0	55	24	0
FOUNTAIN INN 1	189	295	0	466	0	290	186	15	0	303	178	0
FOUNTAIN INN 2	77	84	0	139	0	101	55	5	0	109	50	0
EASTVIEW	39	15	0	44	0	35	16	4	0	39	15	0
ABSENTEE	109	113	0	206	0	121	97	8	0	144	70	0
COUNTY TOTALS	18,252	25,060	53	34,853	182	22,544	18,456	2,199	184	25,397	17,395	39

GREENVILLE COUNTY
 VOTES CAST IN GENERAL ELECTION
 HELD IN SOUTH CAROLINA NOVEMBER 5, 1974

			COUNTY AUDITOR			COUNTY TREASURER			
			(D)	(R)	(W)	(D)	(R)	(A)	(W)
			MARY JANE CARTER	MORRIS D WYNN	WRIE I N	VIRGINIA T VICK	HORTON GREGORY	JOAN D BOAZ	WRIE I N
PRECINCTS									
WD 1	PREC	1	192	134	0	171	132	22	0
WD 1	PREC	2	580	480	0	540	458	67	2
WD 1	PREC	3	269	140	0	249	140	22	2
WD 2	PREC	1	518	459	0	475	428	83	0
WD 2	PREC	2	244	95	0	241	87	17	0
WD 2	PREC	3	461	792	2	380	591	307	2
WD 3	PREC	1	106	91	0	98	94	6	0
WD 3	PREC	2	257	155	0	225	171	21	0
WD 3	PREC	3	357	246	0	334	238	38	0
WD 3	PREC	4	409	8	0	406	7	12	0
WD 4	PREC	1	421	321	1	366	361	28	1
WD 4	PREC	2	432	295	0	412	291	29	0
WD 4	PREC	3	622	565	0	511	640	45	0
WD 5	PREC	1	155	37	0	153	33	7	0
WD 5	PREC	2	134	24	0	135	21	2	0
WD 5	PREC	3	73	3	0	71	3	0	0
WD 5	PREC	4	77	33	0	77	26	6	0
WD 6	PREC	1	534	572	1	498	551	60	1
WD 6	PREC	2	235	91	0	226	84	23	0
WD 6	PREC	3	404	321	0	392	315	22	0
WD 6	PREC	4	145	64	0	133	49	7	0
GREENER	PREC	1	146	50	0	104	40	6	0
GREENER	PREC	2	100	15	0	229	138	6	0
GREENER	PREC	3	238	158	0	252	172	10	0
JENNINGS	MILL		42	46	0	43	45	1	0
MARIDELL			118	62	0	127	46	8	0
TIGERVILLE			139	80	0	155	58	8	0
GOWENSVILLE			119	116	0	113	112	11	0
PLEASANT HILL			143	103	0	134	107	8	0
MOUNTAIN VIEW			166	96	0	181	77	5	0
SLATER			71	58	0	80	48	6	0
MARIETTA			192	117	0	194	97	20	0
TRAVELERS	RT 1		218	154	0	281	88	9	0
TRAVELERS	RT 2		290	227	0	310	195	18	0
TRAVELERS	RT 3		87	80	0	116	43	9	0
SANDY FLAT			111	99	0	131	65	14	0
ONEAL			237	184	0	235	176	13	0
FROHAWK			138	141	0	144	130	8	0
FAIRVIEW			217	201	3	201	195	22	1
EDWARDS	FOREST		458	426	0	379	466	46	0
REID'S	SCHOOL		79	69	1	79	58	15	0
PARIS	MOUNTAIN		150	120	0	137	160	17	0
ARMSTRONG			178	179	0	169	124	19	0
BEREA NO. 1			647	465	0	637	442	40	0
BEREA NO. 2			286	237	0	276	216	32	0
MONAVIEW			178	142	1	171	125	26	1
WESTVILLE			108	46	0	99	43	13	0
ALEXANDER			65	34	0	59	30	12	0
WOODSIDE			76	19	0	76	17	4	0
CITY VIEW			94	54	0	88	39	22	0
MONAGHAN			73	31	0	66	29	8	0
AM SPINNING			126	64	0	124	57	7	0
POE MILL			73	16	0	78	9	4	0

PARK PLACE	38	28	0	37	23	5	0
UNION BLEACHERY	71	41	0	70	26	11	1
DUNCAN CHAPEL	487	362	0	460	345	52	0
SANS SOUCI	333	259	1	331	234	32	0
HILLANDALE	154	213	1	295	200	40	3
WASH HEIGHTS	186	14	0	151	16	3	0
PIEDMONT PARK	292	185	1	170	177	285	0
WOODLAWN	248	348	0	261	310	50	2
WADE HAMPTON	372	211	0	226	186	50	2
LK FOREST HT	314	343	0	315	357	46	1
LAKE FOREST	280	278	0	292	289	18	0
BOTANY WOODS	537	300	0	246	317	22	0
ROCK HILL	463	661	0	474	671	57	2
NORTHWOOD	330	475	1	366	504	78	0
TAYLORS	433	295	1	274	307	53	0
PLEASANT GROVE	246	150	1	239	146	12	0
BRUSHY CREEK	294	285	1	229	336	21	0
MISSION	451	451	1	362	494	44	0
TANGLEWOOD	176	155	0	172	141	18	0
GRACELAND	85	32	0	79	33	5	1
BRANDON	144	48	0	125	55	12	0
EAST WELCOME	233	154	0	206	154	28	1
EAST HIGHLANDS	88	40	2	71	49	10	0
JUDSON MILL	50	21	0	46	22	2	1
STERLING	77	3	0	76	4	0	0
MILLS MILL	78	24	0	81	18	2	0
DUNEAN	215	89	0	211	84	12	0
WEST WELCOME	307	155	0	294	133	34	1
CHESTNUT HILLS	328	265	0	286	287	22	0
WEST GANTT	539	157	0	501	174	26	0
SYLAN H PAR PK	210	34	0	209	32	6	0
BELLE MEADE	335	265	0	304	267	33	0
EAST GANTT	296	151	1	276	146	30	0
CONESTEE	176	175	0	161	165	30	2
MAULDIN NO. 1	621	580	0	548	579	70	0
MAULDIN NO. 2	346	307	1	307	322	27	0
PIKES STORE	108	85	0	104	78	8	1
PLINEY	140	115	0	127	107	19	0
SIMPSONVILLE 1	490	378	0	485	353	40	0
SIMPSONVILLE 2	238	164	0	206	166	32	0
REEDY FORK	202	128	0	195	110	20	1
PIEDMONT	258	189	0	290	136	19	1
WARE PLACE	171	113	0	172	97	13	1
WEST DUNKLIN	67	34	0	61	35	5	0
EAST DUNKLIN	87	47	0	83	44	6	0
FORK SHOALS	123	33	0	113	38	6	0
AIRVIEW HILLSD	70	41	0	55	53	5	0
POPEWELL	60	23	0	52	26	3	0
FOUNTAIN INN 1	319	164	0	316	152	15	0
FOUNTAIN INN 2	108	51	0	104	50	7	0
EASTVIEW	32	22	0	31	21	3	0
ABSENTTEE	137	86	0	119	100	7	0
COUNTY TOTALS	24,583	18,205	22	22,953	17,608	2,517	40

GREENVILLE COUNTY
 VOTES CAST IN GENERAL ELECTION
 HELD IN SOUTH CAROLINA NOVEMBER 5, 1974

		COUNTY COUNCIL													
		DIST NO. 002				DIST NO. 004			DIST NO. 006			DIST NO. 008			
PRECINCTS		(D) GARRETT ANTHONY F	(R) WARRE ROBERT L	(A) WAGNER DAVID R	(W) WRITE IN	(D) BENNETT J R	(R) MCCALLA LARRY H	(W) WRITE IN	(D) MORGAN CYCDE	(R) DUFFIE JAMES M	(W) WRITE IN	(D) CODDRE CHARLES	(R) CHARLES WYLES R	(A) JOHNSTON ROBERT L	(W) WRITE IN
WD 1	PREC 1	154	134	29	2	116	207	0	169	142	0	140	141	34	2
WD 1	PREC 2	404	520	108	0	302	750	0	436	572	0	396	544	37	0
WD 1	PREC 3	233	141	26	0	190	215	0	248	150	0	220	151	29	0
WD 2	PREC 1	366	481	134	0	308	665	0	438	518	0	350	512	38	0
WD 2	PREC 2	208	90	39	0	142	195	0	116	210	0	200	109	22	0
WD 2	PREC 3	282	591	395	0	193	1,051	0	876	327	0	264	101	28	0
WD 3	PREC 1	26	120	8	2	43	153	0	73	119	0	78	104	11	0
WD 3	PREC 2	173	204	29	2	122	286	0	196	204	0	186	183	35	0
WD 3	PREC 3	274	267	57	0	200	398	0	267	267	0	262	286	47	0
WD 3	PREC 4	410	403	120	0	260	558	0	408	459	0	428	467	42	0
WD 4	PREC 1	222	62	6	0	153	608	0	295	415	0	280	39	22	0
WD 4	PREC 2	300	355	66	0	200	532	0	355	349	0	335	46	46	0
WD 4	PREC 3	345	750	74	0	190	1,002	0	404	732	0	445	666	50	0
WD 5	PREC 1	150	34	6	0	130	57	0	155	34	0	149	34	8	0
WD 5	PREC 2	130	23	3	0	113	39	0	127	25	0	123	26	3	0
WD 5	PREC 3	70	3	5	0	49	16	0	64	40	0	73	17	1	0
WD 6	PREC 1	281	703	101	0	188	921	0	376	686	0	378	637	64	0
WD 6	PREC 2	193	93	39	0	175	153	0	209	109	0	200	175	22	0
WD 6	PREC 3	240	404	53	0	180	537	0	301	387	0	284	370	38	0
WD 6	PREC 4	108	85	14	0	90	125	0	119	82	0	116	87	7	0
GREER	PREC 1	124	96	13	0	104	92	0	123	85	0	86	60	10	0
GREER	PREC 2	42	54	5	0	87	54	0	85	54	0	86	49	5	0
GREER	PREC 3	183	152	17	0	145	218	0	187	166	0	151	196	8	0
GREER	PREC 4	232	173	16	0	183	243	0	228	189	0	199	204	16	0
JENNINGS	MILL	222	48	6	0	97	36	0	38	29	0	29	59	9	0
MARDEL		100	56	18	0	30	91	0	119	58	0	92	88	8	0
TIGERVILLE		120	70	21	0	104	104	0	125	76	0	102	95	13	0
GOWENSVILLE		107	107	15	0	99	128	0	104	104	0	88	129	9	0
PLEASANT HILL		120	108	13	0	118	124	0	123	116	0	100	141	18	0
MOUNTAIN VIEW		137	102	14	0	119	83	0	158	98	0	103	141	10	0
SLATER		70	70	5	0	50	50	0	48	57	0	50	71	11	0
MARIETTA		166	99	37	0	121	181	0	189	109	0	118	158	33	0
TRAVELERS	RT 1	185	153	20	0	147	212	0	212	142	0	117	244	10	0
TRAVELERS	RT 2	197	246	49	0	160	339	0	242	243	0	178	297	32	0
TRAVELERS	RT 3	64	73	21	0	101	101	0	91	71	0	105	105	20	0
SANDY FLAT		101	186	28	0	99	114	0	112	85	0	99	106	20	0
ONEAL		199	186	28	0	185	223	0	212	195	0	180	209	33	0
FROHANK		126	125	23	0	98	176	0	121	150	0	108	146	18	0
FATRVIEW		183	186	33	0	162	245	0	205	194	0	148	218	35	0
EDWARDS FOREST		297	477	96	0	258	606	0	327	518	0	307	499	58	0
REID'S SCHOOL		69	60	19	0	51	93	0	71	71	0	57	74	7	0
PARIS MOUNTAIN		99	173	42	0	78	236	0	128	175	0	86	196	23	0
ARMSTRONG		147	122	33	0	109	192	0	169	126	0	114	163	24	0
BEREA NO. 1		531	458	91	0	400	679	0	647	422	0	427	568	77	0
BEREA NO. 2		245	212	60	0	159	360	0	275	275	0	184	280	38	0
MONAVIEW		151	130	30	0	127	186	0	149	233	0	142	156	14	0
WESTVILLE		46	95	11	0	66	85	0	109	42	0	77	54	14	0
ALEXANDER		54	31	14	0	55	40	0	60	35	0	55	27	16	0
WOODSIDE		64	21	10	0	58	35	0	75	19	0	63	18	22	0
CITY VIEW		83	45	21	0	82	66	0	108	38	0	72	37	26	0
MONAGHAN		65	27	11	0	66	41	0	111	75	0	93	82	16	0
AM SPINNING		102	118	2	0	99	92	0	111	75	0	93	82	16	0
POE MILL		67	21	2	0	66	24	0	70	20	0	66	18	5	0

PARK PLACE	34	23	6	0	26	35	0	38	23	0	31	23	4	21
UNION BLEACHERY	58	37	11	0	48	57	0	64	38	0	54	48	5	38
DUNCAN CHAPEL	351	369	91	2	232	536	0	445	356	0	294	461	2	260
SANS SOUCI	278	258	43	0	197	337	0	310	126	0	238	260	1	185
HIGHLAND	236	212	63	0	185	325	0	300	260	0	231	243	4	200
WASH HEIGHTS	151	12	6	0	139	28	0	155	11	0	154	12	2	10
PIEDMONT PARK	156	171	45	0	120	249	1	164	198	0	159	198	2	154
WOODLAWN	198	326	115	0	156	474	0	241	382	0	194	347	3	243
WADE HAMPTON	177	197	81	0	110	314	0	224	130	0	130	224	9	130
LK FOREST HT	226	388	88	0	200	553	0	255	224	0	230	403	5	230
LAKE FOREST	205	338	45	0	119	473	0	202	369	0	187	359	2	187
BOTANY WOODS	183	330	55	0	139	426	0	209	341	0	178	337	3	178
ROCK HILL	354	702	110	3	245	915	1	366	771	0	376	704	6	376
NORTHWOOD	289	496	142	3	239	689	0	357	547	0	292	342	7	292
TAYLORS	227	310	65	0	185	420	0	248	341	0	208	268	4	208
PLEASANT GROVE	217	156	50	0	190	203	0	330	161	0	203	170	4	203
BRUSHY CREEK	177	320	68	0	156	411	0	190	351	0	196	314	3	196
MISSION	309	502	79	0	234	667	0	309	551	0	309	522	4	309
TANGLEWOOD	159	133	33	2	124	193	0	233	99	0	143	153	3	143
GRACELAND	84	27	4	1	73	42	0	94	22	0	74	84	1	74
BRANDON	123	46	18	0	107	84	0	135	54	0	117	60	1	117
EAST WELCOME	202	141	34	1	140	236	0	244	140	0	177	170	2	177
WEST HIGHLANDS	68	42	17	0	61	66	0	82	45	0	64	50	1	64
JUDSON HILL	49	18	4	0	41	30	0	71	18	0	19	28	0	19
STERLING	76	18	0	0	71	8	0	91	18	0	78	9	0	78
HILLS HILL	70	26	5	0	70	32	0	81	21	0	69	28	0	69
DUNEAN	194	83	24	0	149	152	0	206	92	0	177	99	0	177
WEST WELCOME	278	143	32	2	220	228	0	320	131	0	244	169	0	244
CHESTNUT HILLS	249	300	38	1	155	448	0	268	316	0	329	329	0	329
WEST GANTT	503	156	30	2	301	301	0	510	163	0	402	191	0	402
SYLAN H PAR PK	205	32	6	0	170	69	0	201	37	0	194	3	0	194
BELLE MEADE	266	261	55	1	186	399	0	267	305	0	245	299	0	245
EAST GANTT	289	130	27	0	259	181	3	308	129	1	272	146	0	272
CONESTEE	149	161	41	1	119	232	0	166	184	0	128	190	0	128
MAUL DIN NO. 1	465	608	99	2	329	855	0	480	676	0	445	642	0	445
MAUL DIN NO. 2	274	308	92	3	194	447	0	309	445	0	242	342	0	242
PIKES STORE	78	89	19	0	77	109	0	96	86	0	80	98	0	80
PLINEY	115	105	31	1	85	169	0	140	109	0	99	125	0	99
SIMPSONVILLE 1	385	405	65	0	239	634	0	431	414	0	352	452	0	352
SIMPSONVILLE 2	161	174	31	0	112	291	0	189	131	0	163	189	0	163
SEEDY FORK	182	1	1	0	148	1	0	189	1	0	153	1	0	153
PIEDMONT	274	133	29	0	242	202	0	398	134	0	264	149	0	264
WARE PLACE	152	105	22	2	156	125	0	180	97	0	139	115	0	139
WEST DUNKLIN	59	34	5	0	60	40	0	64	35	0	51	42	0	51
EAST DUNKLIN	71	44	10	0	72	59	0	81	47	0	66	56	0	66
FORK SHOALS	102	45	9	0	96	61	0	114	42	0	80	52	0	80
FAIRVIEW HILLSD	41	60	9	0	72	56	0	54	56	0	37	66	0	37
HOPEWELL	40	28	14	0	25	58	0	56	25	0	34	41	0	34
FOUNTAIN INN 1	270	187	26	0	158	326	0	285	193	0	239	222	0	239
FOUNTAIN INN 2	84	59	13	0	59	100	0	94	58	0	78	67	0	78
EASTVIEW	34	18	3	0	33	19	0	33	19	0	24	13	0	24
ABSENTEE	84	18	11	0	58	159	0	93	96	0	96	96	0	96
COUNTY TOTALS	18,981	18,889	4,107	53	14,723	27,470	25	21,177	20,060	28	17,800	20,818	3,042	57

GREENWOOD COUNTY
VOTES CAST IN GENERAL ELECTION
HELD IN SOUTH CAROLINA NOVEMBER 5, 1974

	GOVERNOR			LIEUTENANT GOVERNOR			SECRETARY OF STATE			STATE TREASURER		ATTORNEY GENERAL		
	(D) BRYAN	(R) EDWARDS	(I) JENNINGS	(D) HARVEY	(R) CAMPBELL	(I) COLLE	(D) THORNTON	(R) CULINSKA	(I) DANIEL	(D) PATTERSON	(I) DAVID	(D) MCCLEOD	(R) POWELL	(I) PRINCE
PRECINCTS														
GREENWOOD NO. 1	684	112	3	536	207	0	652	69	7	664	11	480	260	3
GREENWOOD NO. 2	630	63	4	519	117	0	557	56	4	480	14	497	132	1
GREENWOOD NO. 3	579	194	8	409	386	3	590	156	11	641	37	339	451	3
GREENWOOD NO. 4	721	210	7	550	378	3	721	172	10	772	24	512	414	3
GREENWOOD NO. 5	377	55	4	306	109	2	352	47	18	370	4	266	148	2
GREENWOOD NO. 6	583	106	10	475	199	6	561	83	13	591	37	424	245	7
GLENDALF	737	282	5	512	520	1	764	220	13	836	58	417	611	1
HARRIS	204	33	1	183	96	0	186	36	4	203	7	135	98	0
LACO	307	38	3	239	96	1	277	37	4	296	6	197	137	1
NINETY SIX	640	141	6	521	239	5	622	106	5	657	26	522	233	6
NINETY SIX MILL	313	53	4	265	87	3	299	39	17	310	17	248	99	1
WARE SHOALS	517	103	3	430	186	2	543	47	12	555	20	457	147	8
HODGES	223	26	1	193	49	3	209	20	4	212	4	182	55	1
COKEBURY	131	9	0	121	20	0	132	8	1	133	5	120	20	1
CORANACA	168	63	4	139	90	2	162	56	1	175	17	129	93	0
STONY POINT	64	12	1	46	26	1	59	12	0	61	1	46	26	0
CAMBRIDGE	61	3	0	54	10	0	57	6	0	59	0	46	19	0
DAK GROVE	46	4	1	32	16	1	40	7	0	43	0	30	17	0
CALLISON	95	18	0	73	35	2	94	11	0	97	0	69	36	0
KIRKSEY	88	11	0	81	11	3	88	6	0	90	0	79	15	0
TROY	63	11	0	40	34	0	60	9	0	50	3	39	34	0
BRADLEY	77	25	2	59	42	1	74	18	2	80	3	52	45	1
PHOENIX	109	13	0	75	47	0	100	13	2	106	2	38	47	1
EPWORTH	169	12	1	37	47	0	64	8	1	69	1	33	32	0
VERDERY	169	24	1	163	27	2	158	22	5	168	1	158	87	4
GREENWOOD MILL	243	47	1	204	81	2	237	36	4	251	15	192	87	1
NEW MARKET	189	54	2	164	78	2	191	41	5	211	7	141	102	4
EMERALD PLACE	163	85	3	132	116	1	165	65	7	192	16	100	143	3
BLAKEDALE	531	256	7	257	450	3	533	215	10	604	43	309	485	5
FAIRGROUNDS	422	197	2	287	313	4	393	163	9	451	40	256	332	1
RILEY	68	7	0	61	14	0	70	4	1	71	1	62	14	0
SHOALS JUNCTION	62	14	0	62	13	0	70	4	0	68	1	60	14	0
ABSENTEE	54	21	0	48	28	1	49	21	2	62	3	38	38	1
COUNTY TOTALS	9,387	2,302	84	7,253	4,137	55	9,129	1,814	145	9,628	428	6,672	4,709	56

GREENWOOD COUNTY
 VOTES CAST IN GENERAL ELECTION
 HELD IN SOUTH CAROLINA NOVEMBER 5, 1974

	COMPTROLLER GENERAL			STATE SUPT. OF EDUCATION		ADJUTANT GENERAL			COMMISSIONER OF AGRICULTURE			U.S. SENATE		
	(D) HENRYS	(R) CROOUT E	(I) JOLLY LANIER	(D) BUSBEE CYRIL B	(I) HOUGH ELIZABETH	(D) MCCRA DY ROBERT L	(R) DUPRE J PAUL	(I) C DILLIN CHAM	(D) HARRI SON WILLIAM	(R) GAUSE L BRUCE	(I) F KEMMER L J R	(D) ERNE ST F HOLLIN GS	(R) G BUS H	(I) H HAR OLD
PRECINCTS														
GREENWOOD NO. 1	623	91	7	637	41	622	104	5	635	81	11	590	150	6
GREENWOOD NO. 2	552	58	8	576	22	551	66	4	564	53	6	551	74	6
GREENWOOD NO. 3	584	175	7	625	81	559	204	10	605	144	11	553	233	12
GREENWOOD NO. 4	724	181	8	746	65	701	198	2	725	170	11	672	251	9
GREENWOOD NO. 5	348	51	2	364	19	350	50	2	357	44	2	349	68	4
GREENWOOD NO. 6	552	96	19	570	74	533	108	19	559	84	21	521	143	15
GLENDALE	736	301	3	799	107	716	275	11	773	215	16	664	343	13
HARRIS	186	41	3	191	19	175	48	3	190	34	1	177	58	3
LACO	282	41	9	283	27	270	51	1	293	34	3	250	76	10
NINETY SIX	624	117	4	637	28	611	122	9	635	98	8	585	171	9
NINETY SIX MILL	297	44	6	306	26	290	49	3	300	38	3	257	86	11
WARE SHOALS	530	99	1	541	41	515	77	3	545	48	7	527	211	12
HODGES	209	25	2	210	9	206	23	2	210	23	1	211	84	0
COKE SBURY	130	9	4	132	6	131	9	1	134	6	1	129	9	3
CORANACA	164	54	2	164	27	160	58	4	170	43	6	158	67	4
STONY POINT	60	14	0	60	4	58	13	0	63	8	1	55	17	1
CAMBRIDGE	53	8	1	53	7	51	12	0	58	5	0	53	9	2
OAK GROVE	35	10	2	39	9	40	5	0	43	10	1	32	17	0
CALLISON	92	13	2	97	7	87	17	0	96	4	0	76	32	1
KIRKSEY	88	7	2	90	3	87	7	0	90	9	0	80	3	0
TROY	60	10	2	64	7	61	10	0	60	9	2	50	23	0
BRADLEY	71	20	0	75	9	71	18	4	82	13	0	66	30	4
PHOENIX	95	22	4	99	11	95	22	0	105	12	0	88	30	2
EPWORTH	58	13	0	63	11	57	18	1	67	6	2	48	27	1
VERDERY	168	20	1	169	1	166	19	3	169	17	0	168	22	0
GREENWOOD MILL	130	47	5	245	23	238	38	5	242	36	5	231	50	6
NEW MARKET	198	35	2	192	27	185	48	1	206	32	1	177	65	0
EMERALD PLACE	166	70	3	177	35	164	74	4	170	60	8	159	81	3
BLAKEDALE	516	241	11	584	43	505	251	7	541	205	6	493	294	7
FAIRGROUNDS	409	160	11	444	65	395	175	12	416	152	1	383	203	15
RILEY	68	6	1	68	3	68	5	1	71	4	0	68	4	0
SHOALS JUNCTION	65	5	1	70	9	66	6	0	68	5	0	66	8	0
ABSENTEE	53	18	1	56	1	54	15	3	53	14	3	50	26	2
COUNTY TOTALS	8,929	2,062	234	9,426	947	8,838	2,192	131	9,295	1,712	150	8,527	2,772	161

GREENWOOD COUNTY
 VOTES CAST IN GENERAL ELECTION
 HELD IN SOUTH CAROLINA NOVEMBER 5, 1974

PRECINCTS	REP. IN CONGRESS		HOUSE OF REPRESENTATIVES								PRO-BATE JUDGE
	DIST NO. 003		DIST NO. 012		DIST NO. 013		DIST NO. 014		(O) C U R T I S		
	(D) BUTLER	(R) FERRICK	(D) JENNINGS	(R) FRANCIS	(W) WRIE	(O) JAMES	(W) WRIE	(O) WRIE			
	MARRS	PARSHALL	MCCANN	FRANCIS	WRIE	MADDRE	WRIE	MARRIEN			
GREENWOOD NO. 1	433	201	0	0	0	749	4	0	0	658	
GREENWOOD NO. 2	528	111	0	0	0	671	4	0	0	615	
GREENWOOD NO. 3	433	368	0	0	0	758	0	0	0	663	
GREENWOOD NO. 4	566	364	0	0	0	181	6	727	0	818	
GREENWOOD NO. 5	311	104	28	7	0	409	0	0	0	363	
GREENWOOD NO. 6	510	170	0	3	0	658	0	0	0	598	
GLENOALE	526	504	596	487	0	0	0	0	0	842	
HARRIS	159	77	172	65	0	0	0	0	0	205	
LACO	248	87	283	65	0	0	0	0	0	282	
NINETY SIX	948	200	24	4	0	0	0	75	0	641	
NINETY SIX MILL	280	73	28	6	0	0	0	286	0	303	
WARE SHOALS	508	107	0	0	0	0	0	610	0	581	
HODGES	186	53	102	29	0	0	0	113	0	221	
CONESBURY	125	16	49	14	0	0	0	83	0	134	
CORANACA	143	89	0	0	0	0	0	208	5	203	
STONY POINT	45	28	0	0	0	0	0	66	0	65	
CANBRIE	50	13	56	8	10	0	0	0	0	63	
DAK GROVE	38	12	40	10	0	0	0	0	0	49	
CALLISON	75	33	80	32	0	0	0	0	0	98	
KIRKSEY	83	13	89	16	0	0	0	0	0	92	
TROY	43	32	43	38	0	0	0	0	0	68	
BRAOLEY	60	40	70	36	0	0	0	0	0	77	
PHOENIX	90	33	94	31	0	0	0	0	0	94	
EPWORTH	45	34	65	21	0	0	0	0	0	73	
VERDERY	143	26	171	23	0	0	0	0	0	160	
GREENWOOD MILL	213	71	0	0	0	276	2	0	0	264	
NEW MARKET	169	75	187	53	0	0	0	10	0	22	
EMERALD PLACE	134	115	69	33	0	0	0	130	0	207	
BLAKEDALE	363	432	102	48	0	607	0	0	0	656	
FAIRGROUNDS	313	289	0	0	0	364	10	203	0	505	
RILEY	68	7	0	0	0	0	0	73	1	59	
SHUELS JUNCTION	63	11	0	0	0	0	0	73	0	70	
ABSENTEE	44	33	16	13	0	29	0	15	0	66	
COUNTY TOTALS	7,583	3,821	2,366	1,044	11	4,719	30	3,354	6	9,829	

GREENWOOD COUNTY
VOTES CAST IN GENERAL ELECTION
HELD IN SOUTH CAROLINA NOVEMBER 5, 1974

PRECINCTS	COUNTY COUNCIL					
	(D)	(D)	(D)	(D)	(D)	(R)
	R O B E R T C O R L E Y	F R A N K P	H L U M L E Y M S R	R O B E R T M A Y J	D O N A L D R O B I N S O N E	I W O O T E N T U C K
GREENWOOD NO. 1	627	657	625	656	580	272
GREENWOOD NO. 2	592	595	581	605	611	129
GREENWOOD NO. 3	575	688	621	695	553	490
GREENWOOD NO. 4	704	782	722	808	676	467
GREENWOOD NO. 5	359	365	334	379	334	144
GREENWOOD NO. 6	591	576	565	614	494	228
GLENDALE	796	863	798	900	651	653
HARRIS	195	207	201	210	176	90
LACO	281	271	283	277	241	123
NINETY SIX	664	675	644	667	618	239
NINETY SIX MILL	295	304	289	302	261	96
WARE SHOALS	554	584	539	548	526	91
HODGES	218	223	215	229	201	57
COKESBURY	130	129	130	134	119	24
CORANACA	189	199	199	196	158	81
STONY PCINT	63	64	62	65	48	20
CAMBRIDGE	61	61	60	61	48	17
OAK GROVE	47	46	43	46	35	16
CALLISON	104	99	103	99	75	51
KIRKSEY	89	89	93	90	65	33
TROY	66	66	69	52	52	35
BRADLEY	77	82	77	80	72	54
PHOENIX	108	102	101	93	96	71
EPWORTH	62	77	74	72	65	43
VERDERY	159	164	162	169	168	24
GREENWOOD MILL	244	247	235	250	224	94
NEW MARKET	212	213	197	215	172	103
EMERALD PLACE	185	184	177	199	157	128
BLAKEDALE	564	654	562	657	514	507
FAIRGROUNDS	428	491	460	510	428	339
RILEY	69	68	66	70	66	20
SHOALS JUNCTION	70	72	70	70	66	10
ABSENTEE	48	46	54	55	55	31
COUNTY TOTALS	9,426	9,943	9,411	10,073	8,605	4,780

HAMPTON COUNTY
 VOTES CAST IN GENERAL ELECTION
 HELD IN SOUTH CAROLINA NOVEMBER 5, 1974

	GOVERNOR			LIEUTENANT GOVERNOR			SECRETARY OF STATE			STATE TREASURER		ATTORNEY GENERAL		
	(D)	(R)	(I)	(D)	(R)	(I)	(D)	(R)	(I)	(D)	(I)	(D)	(R)	(I)
	BRYAN	EDWARDS	JENNINGS	HARVEY	CAMPBELL	COLLE	FRANTON	FULTON	CANADY	GRADY	DAVID	DANIEL	POWELL	PRINCIPAL
PRECINCTS														
BRUNSON	141	68	3	197	32	2	199	18	0	210	1	198	2	0
HAMPTON CTHSE 1	155	118	6	241	35	0	223	29	1	230	2	207	57	0
HAMPTON CTHSE 2	225	370	0	352	147	0	434	126	9	473	17	394	179	1
VARNVILLE	244	274	4	410	103	4	375	95	5	408	19	317	136	5
EARLY BRANCH	89	28	0	104	10	0	100	9	0	102	1	95	16	0
GARNETT	65	19	0	72	10	1	72	6	0	72	0	74	6	0
ESTILL	208	241	2	356	81	2	338	75	3	363	9	339	90	1
BONNETT	81	48	3	121	12	1	120	12	2	130	2	120	14	0
FURMAN	88	47	1	119	15	1	114	11	2	117	4	118	15	1
SCOTIA	47	24	0	62	11	0	62	6	0	65	0	61	7	0
YEMASSEE	109	85	0	162	30	0	149	25	0	162	0	152	31	1
HORSE GALL	11	20	1	26	6	0	24	4	0	26	1	24	1	0
RIVERS MILL	17	3	0	17	1	0	17	1	0	18	0	18	0	0
HOPEWELL	10	21	0	26	4	0	24	4	0	25	1	20	9	0
CROCKET - MILEY	70	55	0	114	11	0	110	7	2	116	1	106	12	0
CUMMINGS	158	32	0	180	9	0	169	6	0	176	0	170	9	0
BLACK CREEK	13	15	0	24	3	0	24	2	2	23	2	21	6	0
ESTILL NO. 2	221	90	0	360	41	2	251	32	2	255	1	249	42	2
ABSENTEE	0	0	0	0	0	0	0	0	0	0	0	0	0	0
COUNTY TOTALS	1,952	1,558	23	2,943	561	15	2,805	468	31	2,971	69	2,683	638	11

HAMPTON COUNTY
 VOTES CAST IN GENERAL ELECTION
 HELD IN SOUTH CAROLINA NOVEMBER 5, 1974

	COMPTROLLER GENERAL			STATE SUPT. OF EDUCATION		ADJUTANT GENERAL			COMMISSIONER OF AGRICULTURE			U.S. SENATE		
	(D) HENRILYS	(R) ROBERT E	(I) W JOLLY LANIER	(O) C BRYL BEE	(I) E LIZABETH HOUGH	(O) R MCCRA DY	(R) J DU PRE PAUL	(I) C OLLING HAM	(D) W HARR RELSON L	(R) B GAUSE L	(I) F KEMMER LIN R	(D) E HOLLIN GS F	(R) G BUSH MEN	(I) H HOUGH OLD
PRECINCTS														
BRUNSON	201	20	1	211	7	197	22	0	208	17	0	202	22	3
HAMPTON CTHSE 1	223	33	0	236	10	220	37	2	225	31	1	234	35	1
HAMPTON CTHSE 2	433	125	1	459	31	396	165	1	419	144	5	407	169	9
VARNVILLE	380	101	3	407	29	359	122	5	389	102	2	391	108	4
EARLY BRANCH	102	7	0	102	0	98	9	1	104	7	0	102	10	0
GARNETT	72	8	0	79	2	69	10	0	74	5	0	70	10	0
ESTILL	342	77	1	339	16	330	98	2	343	75	2	330	97	5
BONNETT	120	12	2	130	4	109	16	1	120	13	0	121	12	1
FURMAN	117	12	1	115	8	113	15	1	121	8	0	106	22	3
SCOTIA	62	6	1	65	0	60	7	0	66	5	0	62	10	0
YEMASSEE	142	27	1	159	10	145	33	1	157	26	1	145	38	2
HORSE GALL	22	6	0	24	3	22	7	0	27	4	0	20	10	0
RIVERS MILL	18	0	0	18	0	17	1	0	17	0	0	17	0	0
HOPENELL	21	0	0	28	0	21	7	0	25	3	0	22	9	0
CROCKET - MILEY	111	10	0	111	4	100	13	0	114	6	0	108	15	0
CUMMINGS	174	6	0	175	1	164	19	0	171	8	0	176	8	0
BLACK CREEK	21	6	0	23	3	19	6	0	23	2	0	23	5	0
ESTILL NO. 2	251	35	3	255	2	240	48	3	255	33	2	251	43	7
ABSENTEE	0	0	0	0	0	0	0	0	0	0	0	0	0	0
COUNTY TOTALS	2,812	500	14	2,932	130	2,679	634	17	2,858	489	18	2,787	623	37

HAMPTON COUNTY
 VOTES CAST IN GENERAL ELECTION
 HELD IN SOUTH CAROLINA NOVEMBER 5, 1974

PRECINCTS	REPRESENTATIVE IN CONGRESS				HOUSE OF REP.		PRO-BATE JUDGE	SHERIFF		CORONER	COUNTY COUNCIL			
	DIST NO. 001				DIST NO. 120		(D)	(D)	(W)	(D)	DIST NO. 003	DIST NO. 004		DIST NO. 005
	(D)	(R)	(I)	(U)	(D)	(W)					(D)	(D)	(W)	(D)
MENDELS J	DAVIES B	GRAST S	AMAKER S	FRASIER J	WILSON N	WRITE I	COPE P	FREEMAN O	WRITE I	HOLLAND J	WHINN H	CREWS I	WRITE I	COHEN S
BRUNSON	209	15	2	0	226	0	226	225	0	229	223	223	0	223
HAMPTON CTHSE 1	247	23	3	1	273	7	277	291	0	282	274	275	0	284
HAMPTON CTHSE 2	448	135	9	3	572	4	581	575	0	586	563	570	0	564
VARNVILLE	409	85	3	0	488	7	487	497	1	493	486	485	1	484
EARLY BRANCH	115	5	0	0	109	0	105	119	1	109	103	103	0	110
GARNETT	68	2	0	0	83	0	80	80	3	80	81	81	1	78
ESTILL	354	81	2	0	430	0	423	411	0	437	423	423	0	426
BONNETT	121	9	1	0	128	0	128	122	5	128	129	126	1	127
FURMAN	120	11	1	0	133	0	132	130	0	135	133	131	0	134
SCOTIA	65	0	0	0	73	0	71	66	2	72	72	72	0	71
YEMASSEE	161	25	1	0	190	1	192	195	0	196	188	189	0	189
HORSE GALL	27	5	0	0	32	0	32	31	0	32	32	32	0	32
RIVERS MILL	17	0	0	0	19	0	19	19	0	20	19	19	0	19
HOPENELL	28	4	0	0	33	0	33	30	0	31	31	31	0	31
CROCKETT - MILEY	116	7	0	0	124	0	122	123	1	124	124	124	0	124
CUMMINGS	180	4	0	0	186	0	187	188	0	188	188	188	0	183
BLACK CREEK	26	2	0	0	27	0	27	28	0	28	28	27	0	27
ESTILL NO. 2	258	37	1	0	301	0	290	294	0	289	289	295	0	293
ABSENTEE	0	0	0	0	0	0	0	0	0	0	0	0	0	0
COUNTY TOTALS	2,969	450	14	21	3,427	12	3,412	3,414	14	3,459	3,384	3,395	3	3,399



HORRY COUNTY
VOTES CAST IN GENERAL ELECTION
HELD IN SOUTH CAROLINA NOVEMBER 5, 1974

PRECINCTS	GOVERNOR			LIEUTENANT GOVERNOR			SECRETARY OF STATE			STATE TREASURER		ATTORNEY GENERAL		
	(D) BRYAN	(R) JAMES	(I) JAMES	(D) HARVEY	(R) CAMPBELL	(I) DONALD	(D) FRANK	(R) CLINTON	(I) DANIEL	(D) PATTERSON	(I) DAVID	(D) DANIEL	(R) COWELL	(I) RUFFIN
BAYBORD	256	48	7	255	51	2	272	31	0	274	2	266	38	1
JOYNER SWAMP	65	40	0	68	30	1	74	32	1	75	0	73	33	0
POPLAR HILL	55	41	0	65	40	0	0	85	0	85	2	65	31	0
LIVE OAK	41	13	0	76	11	0	81	4	0	86	0	85	3	0
GURLEY	68	30	0	76	11	0	85	20	0	78	2	78	21	0
ALLSBROOK	36	49	0	35	48	0	37	44	0	42	0	32	49	0
HICKORY HILL	72	12	0	76	7	0	75	7	0	76	0	77	7	0
LITTLE RIVER	129	39	1	124	88	4	145	67	0	151	8	138	80	0
NIXON CR RD	188	27	0	189	37	0	202	24	0	207	0	195	32	0
WAMPEE	277	48	0	286	33	0	294	21	0	298	0	299	27	0
CHERRY GROVE	117	120	1	127	110	7	164	67	6	166	20	152	80	6
OCEAN DRIVE	169	284	0	220	224	5	283	160	4	302	23	250	194	2
CRESCENT BEACH	185	143	4	186	229	1	244	71	4	242	11	225	90	4
WINDY H BEA	89	260	4	97	243	4	150	186	3	171	20	152	208	4
FLOYDS	148	59	2	148	39	1	177	15	0	176	0	162	37	0
SPRING BRANCH	111	14	0	115	11	0	115	11	0	117	0	115	11	0
TAYLORSVILLE	30	50	3	25	53	2	49	27	1	46	13	40	36	2
PLEASANT VIEW	47	38	0	49	33	0	57	28	0	56	2	48	37	1
MT OLIVE	60	60	0	77	50	2	84	25	0	89	0	60	36	0
GREEN SPA	152	45	0	183	55	0	206	22	0	212	0	201	36	0
NORTON	46	5	0	47	4	0	51	0	0	51	0	50	5	0
JERNIGANS C R	52	8	0	50	10	0	52	6	0	52	2	48	11	0
EAST LORIS	310	185	9	293	183	3	355	102	7	374	12	354	115	6
SWEET HOME	60	30	0	64	22	0	87	13	0	75	16	71	16	0
EBENEZER	81	30	0	89	23	0	89	16	0	90	0	88	21	0
LEON	88	8	0	82	84	0	84	26	0	84	5	85	8	0
DAISEY	86	4	0	84	46	1	102	26	3	108	4	95	36	1
MT VERON	62	56	0	61	55	4	75	32	1	75	5	65	47	2
RED BLUFF	76	6	0	80	47	0	80	28	0	79	0	80	7	0
DOG BLUFF	26	38	0	43	28	0	56	13	0	51	4	32	48	0
GALIVANTS FERRY	3	3	0	4	2	0	5	5	0	5	0	5	17	0
AYNOR	146	215	5	189	169	2	243	97	3	249	15	212	136	5
MILL SWAMP	17	15	1	19	12	0	22	8	1	24	1	19	11	2
COOL SPRING	73	27	0	80	30	0	79	19	2	80	3	80	19	1
JORDANVILLE	114	37	0	115	28	2	129	67	1	129	6	127	16	0
HORRY	99	62	0	110	50	4	135	21	4	140	6	132	27	4
PORT HARRELSON	206	8	0	203	9	0	203	9	0	205	6	203	9	0
TODDVILLE	33	50	1	36	45	0	43	33	0	44	0	40	39	0
PAHLEY SWAMP	38	27	1	32	19	1	47	13	0	45	0	46	14	0
EDAR GROVE	66	33	0	63	24	1	82	25	0	85	3	75	40	0
BROWNWAY	32	32	0	38	24	1	50	9	4	52	3	50	13	0
JUNIPER BAY	20	43	0	26	34	2	37	2	2	34	4	31	23	3
SOCASSEE	91	108	4	106	92	10	145	47	0	140	0	124	75	0
MARLOWE	83	23	1	83	19	0	94	7	0	96	0	87	15	0
SURFSIDE BEACH	183	49	1	258	46	2	366	113	9	417	3	321	344	0
N MYRTLE BEACH	549	1,621	47	846	310	28	1,143	849	45	1,295	105	1,011	1,102	23
C MYRTLE BEACH	389	389	0	555	308	6	636	185	12	673	33	593	263	8
S MYRTLE BEACH	169	372	0	242	308	0	345	173	0	381	0	285	261	0
TILLY SWAMP	42	42	0	43	36	0	48	3	0	48	0	48	35	0
DOGWOOD	180	18	0	18	18	0	21	12	0	25	0	21	18	0
NORTH CONWAY	145	558	10	415	44	4	599	226	10	642	27	492	341	1
EAST CONWAY	145	282	8	201	217	1	286	119	3	259	15	261	160	0
WEST CONWAY	119	225	3	155	181	3	233	88	4	250	11	199	135	2

JAMESTOWN	158	245	3	213	179	1	281	94	4	305	17	238	147	5
RACE PATH	593	19	200	591	18	1	597	12	1	595	1	597	15	0
FOUR MILE	24	47	0	35	37	0	42	29	0	45	2	36	33	0
HORWOOD	52	65	0	64	51	0	78	34	1	77	7	74	42	0
ADRIAN	28	47	0	34	45	0	40	34	0	44	12	34	42	0
MAPLE	44	67	0	46	62	1	59	45	2	71	3	53	56	4
WHITE OAK	60	38	1	68	29	1	67	24	5	70	1	62	32	0
HICKORY GROVE	75	51	0	83	43	0	87	36	0	97	3	86	37	2
SHELL	79	17	2	81	17	3	87	9	5	89	3	90	9	3
RED HILL	107	114	2	132	83	1	152	52	3	160	4	129	81	5
SALEM	39	42	1	41	35	3	50	24	2	55	6	47	30	1
WEST LORIS	268	108	3	256	102	0	303	44	0	308	6	286	64	6
INLAND	30	20	0	27	23	1	39	12	1	50	0	33	13	0
BROOKSVILLE	45	25	1	50	47	0	50	45	4	50	2	48	44	0
ABSENTEE	82	58	1	89	46	0	100	24	4	110	5	90	41	1
COUNTY TOTALS	8,054	7,672	206	9,093	6,417	130	10,955	3,756	180	11,471	514	10,148	5,195	140

HORRY COUNTY
 VOTES CAST IN GENERAL ELECTION
 HELD IN SOUTH CAROLINA NOVEMBER 5, 1974

PRECINCTS	COMPTROLLER GENERAL			STATE SUPT. OF EDUCATION		ADJUTANT GENERAL			COMMISSIONER OF AGRICULTURE			U.S. SENATE		
	(D) HENRY	(R) ROBERT	(I) W. LANIER	(D) C. B. RILEY	(I) E. L. ZABETH	(D) R. MCCRORY	(R) J. DUPRE	(I) C. DILLINGHAM	(D) W. L. LARSON	(R) B. GAUSE	(I) F. M. MERRILL	(D) F. HOLMES	(R) C. M. H.	(I) H. H. H.
BAYBORO	271	33	0	275	2	268	33	1	263	35	1	275	28	3
JOYNER SWAMP	74	33	0	77	2	75	37	0	70	31	0	75	29	0
POPLAR HILL	60	6	0	62	0	64	22	0	59	0	0	68	4	0
LIVE OAK	85	4	0	83	0	84	5	0	85	4	0	85	4	0
GURLEY	82	18	0	82	0	81	18	0	83	16	0	80	18	0
ALLSBROOK	36	45	0	43	0	34	48	0	37	44	0	37	46	0
HICKORY HILL	199	72	0	168	0	176	75	0	176	76	0	149	60	0
LITTLE RIVER	199	72	0	148	0	137	75	0	137	79	0	149	64	0
NIXON CR RD	199	72	0	199	0	197	29	0	198	26	0	202	25	0
WAMPEE	292	24	0	302	4	291	25	0	297	20	0	301	19	0
CHERRY GROVE	155	69	12	157	31	145	82	9	146	78	0	159	22	0
OCEAN DRIVE	265	168	3	296	36	254	181	7	258	177	8	288	162	0
CRESCENT BEACH	142	189	3	239	161	227	206	5	222	89	2	247	73	0
WINDY H BEA	168	189	3	161	35	170	21	5	158	203	5	165	175	2
FLOYDS	115	11	0	114	1	115	11	0	115	14	1	115	24	3
SPRING BRANCH	43	30	0	47	15	29	35	4	43	29	0	49	33	0
TAYLORSVILLE	81	30	2	56	4	50	28	4	59	25	0	52	26	0
PLEASANT VIEW	81	28	1	56	2	79	28	2	94	20	0	95	24	6
MT OLIVE	212	0	0	214	6	201	2	2	216	20	0	210	5	0
GREEN SEA	51	0	0	50	0	48	2	5	51	0	0	51	0	0
NORTON	51	7	0	54	1	54	0	0	55	9	0	55	3	1
JERNIGANS C R	359	10	0	395	17	340	11	7	369	98	0	353	115	0
EAST LORIS	72	15	0	75	3	67	18	0	72	15	0	72	16	0
SWEET HOME	88	15	0	94	0	87	18	0	93	16	0	95	16	0
EBENEZER	84	2	0	85	1	85	1	0	82	1	0	85	1	0
DAISEY	100	29	0	110	6	99	29	0	111	20	0	111	34	2
MT VERON	61	45	0	65	1	63	4	0	68	4	0	64	4	0
RED BLUFF	80	33	0	80	4	73	2	0	78	2	0	78	2	0
REHOBETH	44	33	0	51	4	40	38	0	49	30	0	55	23	0
GALIVANTS FERRY	55	18	0	59	0	56	13	0	56	14	0	52	18	0
AYNOR	231	103	2	253	23	217	11	6	236	102	4	246	111	4
HILL SWAMP	22	9	0	21	5	21	2	0	21	2	0	21	5	0
COOL SPRING	81	17	0	82	3	80	19	0	81	18	0	82	18	0
DOG BLUFF	131	11	0	130	2	130	14	1	130	12	0	131	13	0
JORDANVILLE	66	15	0	72	3	63	15	0	66	14	0	68	15	0
HORRY	137	21	3	140	10	133	23	3	133	23	0	130	28	0
PORT HARRELSON	203	6	0	204	0	204	3	0	203	6	0	204	6	0
TODDYVILLE	47	34	0	45	10	46	3	0	45	4	0	45	3	0
PAWLEY SWAMP	78	34	4	52	10	46	14	4	49	12	0	62	10	0
CEDAR GROVE	50	11	0	55	3	76	37	2	78	34	2	86	29	0
BROWNWAY	35	37	0	34	10	44	13	0	32	9	0	50	11	0
JUNIPER BAY	102	24	0	101	6	121	28	2	102	4	0	102	20	0
SOCASSEE	86	57	1	84	13	85	16	0	86	11	1	86	12	0
HARLOWE	352	293	8	399	74	331	315	11	351	285	15	392	284	6
SURFSIDE BEACH	892	35	0	892	204	1,032	980	39	1,125	888	40	1,306	848	31
N MYRTLE BEACH	608	215	1	675	56	590	224	14	613	208	13	688	176	0
S MYRTLE BEACH	318	194	0	369	50	300	219	0	318	9	0	368	17	0
C MYRTLE BEACH	49	33	0	54	3	47	15	0	49	30	0	51	30	0
TILLY SWAMP	22	14	0	23	4	21	14	0	22	15	0	24	14	0
DOGHOOD	576	258	6	625	72	501	319	1	583	246	0	583	262	3
NORTH CONWAY	272	139	3	293	40	256	151	3	278	127	0	280	136	0
EAST CONWAY	226	102	3	239	26	196	129	3	212	104	7	232	96	1

JAMESTOWN	272	101	6	307	29	9	104	6	285	97	4	280	107	
ACE PATH	594	14	1	602	2	6	14	2	595	13	0	600	15	
OUR MILE	43	26	0	48	3	9	30	0	42	27	0	43	27	
HOMWOOD	82	34	0	80	7	6	33	7	78	36	1	78	37	
ADRIAN	37	40	1	43	15	5	41	1	37	39	1	41	34	
MAPLE	56	47	2	68	5	8	22	0	60	48	0	62	48	
WHITE OAK	67	27	0	72	3	1	34	0	65	29	3	66	31	
HICKORY GROVE	89	31	0	58	5	0	90	0	86	36	1	99	31	
SHELL	91	59	1	92	2	7	93	1	88	12	1	88	12	
RED HILL	138	59	5	155	12	4	134	4	147	53	4	151	64	
SALEM	49	25	2	55	5	5	45	3	49	25	2	52	25	
WEST LORIS	286	57	3	313	11	2	284	3	303	48	3	304	53	
INLAND	32	8	1	43	1	1	36	1	38	10	2	40	6	
BROOKSVILLE	46	47	1	49	24	8	44	0	49	47	0	56	43	
ABSENTEE	106	27	0	105	12	1	91	2	103	26	1	109	23	
COUNTY TOTALS	10,699	4,220	147	11,529	936	10,248	4,639	178	10,376	3,983	160	11,359	4,222	170

HORRY COUNTY
 VOTES CAST IN GENERAL ELECTION
 HELD IN SOUTH CAROLINA NOVEMBER 5, 1974

PRECINCTS	REP. IN CONGRESS		HOUSE OF REPRESENTATIVES					SOLIC- TOR	PRO- BATE JUDGE	COUNTY BOARD OF EDUCATION			
	DIST NO. 006		DIST NO. 103		DIST NO. 104	DIST NO. 105	DIST NO. 106	DIST NO. 015	(D) W F L O Y D	(D) D A V I S	(D) F R A N K L I N	(D) S A N S B U R Y	
	(D) J O H N N E T T E J R	(R) E D W O U N G	(D) J A M E S B O S W E L L	(R) H U G G I N S O N	(D) C H A R L E S H O D G E S	(D) S T O N E Y	(D) T A R R I N E A U	(D) J L O N G					
BAYBORO	253	61	0	0	262	47	0	256	0	0	0	0	
JCYNER SWAMP	67	39	0	0	0	93	0	88	100	93	96	92	
POPLAR HILL	68	32	0	0	0	97	0	95	97	97	98	93	
LIVE OAK	78	11	0	0	0	85	0	87	84	85	88	81	
GURLEY	60	40	0	0	0	95	0	93	97	93	96	93	
ALLSBROCK	20	66	0	0	0	86	0	86	86	86	86	86	
HICKORY HILL	51	33	0	0	0	84	0	83	84	86	83	82	
LITTLE RIVER	112	118	0	0	0	181	0	190	202	181	184	167	
NIXON CR RD	192	35	0	0	0	211	0	211	212	199	206	197	
WAMPEE	264	63	0	0	0	259	268	319	319	306	312	304	
CHERRY GROVE	127	118	0	0	0	270	0	270	270	269	265	269	
OCEAN DRIVE	206	259	0	0	0	389	0	402	403	365	365	363	
CRESCENT BEACH	193	142	0	0	0	340	0	341	343	343	339	343	
WINDY H BEA	90	271	56	9	0	157	0	230	233	210	212	215	
FLOYDS	144	66	0	0	0	209	0	209	0	209	209	208	
SPRING BRANCH	93	33	0	0	0	119	0	118	121	115	122	113	
TAYLORSVILLE	30	50	0	0	0	0	77	78	78	70	74	66	
PLEASANT VIEW	45	40	0	0	0	62	19	83	83	76	84	74	
MT OLIVE	69	58	0	0	0	113	0	114	115	96	123	94	
GREEN SEA	171	70	0	0	0	241	0	241	241	241	241	239	
NORTON	30	21	0	0	0	51	0	51	51	51	51	51	
JERNIGANS C R	44	14	0	0	0	58	0	59	59	53	56	51	
EAST LORIS	268	242	0	0	0	460	0	458	461	381	457	369	
SWEET HOME	55	33	0	0	0	84	0	85	85	75	81	76	
EBENEZER	78	33	0	0	0	114	0	114	114	114	114	114	
LEON	74	12	0	0	0	86	0	86	86	86	86	86	
DAISEY	55	78	0	0	0	134	0	134	134	134	134	134	
MT VERON	44	76	0	0	0	117	0	116	117	117	117	117	
RED BLUFF	71	15	0	0	0	79	0	78	78	75	76	74	
REHOBETH	29	84	0	0	0	84	84	84	84	84	80	80	
GALIVANTS FERRY	23	48	0	0	0	52	16	70	70	60	60	60	
AYNOR	155	208	0	0	0	279	0	279	300	305	310	276	
MILL SWAMP	17	17	0	0	0	31	0	31	31	30	28	28	
COOL SPRING	77	23	0	0	0	93	0	93	93	88	88	88	
COOL BLUFF	124	23	0	0	0	109	0	109	109	109	109	109	
JORDANVILLE	42	45	0	0	0	0	75	77	81	86	64	64	
HORRY	97	68	0	0	0	119	0	41	158	161	160	149	
PORT HARRELSON	206	8	0	0	0	0	208	210	210	204	204	204	
TODDVILLE	36	53	0	0	0	0	80	80	85	81	79	76	
PAWLEY SWAMP	33	51	0	0	0	0	59	58	61	57	55	55	
CEDAR GROVE	62	27	0	0	0	0	110	108	113	112	96	92	
BROWNWAY	26	38	0	0	0	0	64	60	65	60	53	51	
JUNIPER BAY	20	43	0	0	0	54	60	61	62	57	56	50	
SOCASTEE	96	107	85	45	0	0	178	178	183	152	146	150	
MARLOWE	92	17	382	19	0	0	96	96	101	99	94	94	
SURFSIDE BEACH	229	474	0	0	0	0	496	496	499	441	417	400	
N MYRTLE BEACH	596	1,617	1,443	3,764	0	0	1,642	1,642	1,649	1,649	1,649	1,665	
S MYRTLE BEACH	544	373	690	0	0	0	0	763	753	667	667	667	
C MYRTLE BEACH	203	359	314	20	0	0	0	428	428	345	320	320	
TILLY SWAMP	42	44	0	0	0	0	3	3	3	3	3	3	
ODDWOOD	21	48	0	0	0	76	0	77	77	73	73	73	
NORTH CONWAY	297	573	0	0	0	830	0	823	840	835	835	835	
EAST CONWAY	140	293	0	0	0	437	0	441	440	441	440	441	
WEST CONWAY	121	223	0	0	0	320	0	326	328	304	290	297	

JAMESTOWN	151	254	0	0	0	201	170	187	201	174	169	
RACE PATH	601	20	0	0	0	551	42	598	597	585	582	
FOUR MILE	37	40	0	0	0	76	0	76	0	76	76	
HOMWOOD	53	64	0	0	0	110	0	106	106	93	87	
ADRIAN	20	61	0	0	0	72	0	72	73	68	67	
MAPLE	45	65	0	0	0	98	0	96	98	87	85	
WHITE DAK	41	57	0	0	0	87	0	88	90	81	83	
HICKORY GROVE	78	57	0	0	0	0	0	116	116	106	100	
SHELL	76	25	0	0	51	117	0	101	100	96	96	
RED HILL	102	124	0	0	0	50	0	228	228	228	228	
SALEM	38	42	0	0	0	70	158	228	228	228	228	
WEST LORIS	247	130	0	0	337	68	0	64	69	61	62	
INLAND	30	21	0	0	0	0	0	322	325	286	330	
BROOKSVILLE	43	56	0	0	85	0	53	53	53	53	53	
ABSENTEE	86	53	23	14	22	0	2	85	88	83	85	
						48		106	107	93	92	
COUNTY TOTALS	8,027	8,009	3,076	1,669	4,641	4,562	1,326	13,879	13,470	12,741	12,763	12,894

JASPER COUNTY
 VOTES CAST IN GENERAL ELECTION
 HELD IN SOUTH CAROLINA NOVEMBER 5, 1974

	GOVERNOR			LIEUTENANT GOVERNOR			SECRETARY OF STATE			STATE TREASURER		ATTORNEY GENERAL		
	(D) BRYAN	(R) EDWARDS	(I) JENNINGS	(D) HARVEY	(R) CARROLL	(I) COLLE	(D) FRANK	(R) CLINTON	(I) CANADY	(D) GRADY	(I) DAVID	(D) DANIEL	(R) POWELL	(I) RUFUS
PRECINCTS														
RIDGELAND 1	247	236	9	383	100	3	364	85	7	381	16	339	110	6
RIDGELAND 2	176	121	10	260	40	5	234	42	5	249	9	234	53	5
HARDEEVILLE	409	133	2	487	59	2	462	56	1	475	7	453	65	1
GRAYS	60	58	0	101	16	0	98	13	4	99	6	89	21	2
TILLMAN	123	68	1	139	37	4	132	36	1	134	3	138	32	4
GILLISONVILLE	84	12	1	85	12	1	90	4	0	89	0	92	4	1
GRAHAMVILLE	94	57	2	125	27	0	120	26	0	128	0	115	28	0
OKATIE	29	2	0	30	1	0	30	1	0	31	0	30	1	0
PINELAND	151	7	2	151	2	2	151	3	2	151	3	149	3	2
COOSAWHATCHIE	70	35	6	85	22	3	82	20	2	82	2	81	24	3
ABSENTEE	0	0	0	0	0	0	0	0	0	0	0	0	0	0
COUNTY TOTALS	1,443	723	33	1,846	316	20	1,763	286	28	1,818	45	1,720	341	24

JASPER COUNTY
VOTES CAST IN GENERAL ELECTION
HELD IN SOUTH CAROLINA NOVEMBER 5, 1974

	COMPTROLLER GENERAL			STATE SUPT. OF EDUCATION		ADJUTANT GENERAL			COMMISSIONER OF AGRICULTURE			U.S. SENATE		
	(D) HENRYS	(R) ROBERT E	(I) JOLLY LANIER	(D) BUSBEE CYRIL B	(I) HOUGH ELIZABETH	(D) MCCRA D Y R O B E R T L	(R) DUPRE PAUL	(I) C C D I L L I N G H A M	(D) HARRI L S O N	(R) GAUSE L	(I) KEMMER L I N J R	(D) HOLLIN G S E R N E S T F	(R) BUSH G W E N E	(I) HOUGH H A R O L D
PRECINCTS														
RIDGELAND 1	358	85	3	386	23	346	100	4	365	86	4	364	107	4
RIDGELAND 2	230	50	4	255	19	229	50	4	240	42	4	244	46	4
HARDEEVILLE	456	59	4	486	19	449	67	4	459	59	4	484	51	4
GRAYS	98	14	2	99	2	90	21	2	92	13	2	91	21	2
TILLMAN	135	35	1	142	2	129	37	2	129	37	2	136	36	2
GILLISONVILLE	92	4	1	90	2	90	3	1	90	3	1	92	3	1
GRAHAMVILLE	118	27	1	125	4	112	26	0	117	24	0	114	31	0
OKATIE	29	2	0	31	0	29	2	0	29	2	0	29	2	0
PINELAND	147	3	2	151	3	148	3	2	151	3	2	152	3	2
COOSAWHATCHIE	78	21	2	88	3	80	21	2	87	17	2	79	24	2
ABSENTEE	0	0	0	0	0	0	0	0	0	0	0	0	0	0
COUNTY TOTALS	1,741	300	20	1,853	70	1,702	330	17	1,759	286	26	1,785	324	29

JASPER COUNTY
VOTES CAST IN GENERAL ELECTION
HELD IN SOUTH CAROLINA NOVEMBER 5, 1974

PRECINCTS	REPRESENTATIVE IN CONGRESS				HOUSE OF REPRESENTATIVES			PROBATE JUDGE		COUNTY SUPERVISOR		COUNTY COUNCIL	
	DIST NO. 001				DIST NO. 122			(D) C O O K	(W) W R I T E I N	(D) V A I G N E U R	(W) W R I T E I N	(D) W A L L A C C E	(D) S A U L S I I I
	(D) D A V I S J	(R) R A S T G E O R G E B	(I) C H A R L E S A M M E R	(U) B E N J A M I N J R	(D) A L B E R T L E Y	(W) W R I T E I N	(W) J H W I T E A						
RIDGELAND 1	399	83	4	3	441	0	37	471	3	475	0	464	485
RIDGELAND 2	261	36	3	0	251	0	45	288	3	284	0	283	292
HARDEEVILLE	493	45	4	1	455	0	84	501	0	498	0	493	513
GRAYS	103	12	3	0	116	0	7	115	0	115	0	113	116
TILLMAN	140	32	1	0	124	0	48	169	0	167	1	168	170
GILLISONVILLE	92	3	1	1	99	0	4	98	1	99	0	94	99
GRAHAMVILLE	126	18	1	3	106	1	45	143	0	143	0	138	144
OKATIE	29	2	0	0	29	0	2	31	0	31	0	31	31
PINELAND	152	3	2	2	105	0	65	161	0	163	0	160	160
COOSAWHATCHIE	87	19	2	0	106	0	3	113	0	102	0	101	115
ABSENTEE	0	0	0	0	0	0	0	0	0	0	0	0	0
COUNTY TOTALS	1,882	253	21	10	1,832	1	340	2,090	7	2,077	1	2,045	2,125

KERSHAW COUNTY
VOTES CAST IN GENERAL ELECTION
HELD IN SOUTH CAROLINA NOVEMBER 5, 1974

	GOVERNOR			LIEUTENANT GOVERNOR			SECRETARY OF STATE			STATE TREASURER		ATTORNEY GENERAL		
	(D)	(R)	(I)	(D)	(R)	(I)	(D)	(R)	(I)	(D)	(I)	(D)	(R)	(I)
	B R Y A N	E D W A R D S	J E N N I N G S	H A R V E Y	C A M P B E L L	C O L E	O F F R A N K T O N	F U L T O N	C A N A D Y	P A T T E R S O N J R	C O L E	M C L E O D	C K E N N E T H	P R I N C E
PRECINCTS														
AIRPORT	129	313	22	205	235	12	263	119	26	290	41	204	221	13
ANTI OCH	80	132	7	115	98	3	134	58	8	144	26	116	90	3
BETHUNE	140	240	8	173	232	2	239	129	8	252	17	196	192	4
BUFFALO	82	124	2	105	94	6	136	58	4	136	3	109	87	0
CAMDEN NO. 1	274	55	4	274	40	4	278	18	7	277	8	279	32	2
CAMDEN NO. 2	108	152	5	147	110	2	193	50	5	203	7	165	91	2
CAMDEN NO. 3	192	319	12	266	258	7	366	111	11	388	21	308	192	9
CAMDEN NO. 4	195	476	1	314	376	4	419	206	12	489	12	375	298	2
CAMDEN NO. 6	45	146	3	72	119	1	118	52	6	132	1	93	89	0
CASSATT	82	85	4	100	59	7	119	32	1	118	1	99	59	0
CHARLOTTE THOMP	199	187	7	241	148	10	289	77	7	325	10	262	118	3
DOBBS MILL	53	34	1	60	27	2	72	17	1	79	2	57	32	0
EAST CAMDEN	54	148	12	97	108	3	138	51	8	129	14	116	90	3
ELGIN	127	268	14	170	229	6	226	128	10	242	25	179	210	5
GATES FORD	34	36	4	41	30	4	52	12	4	52	9	42	25	1
HERMITAGE	46	85	3	58	69	2	80	27	3	87	5	72	49	7
KERSHAW NO. 1	74	179	6	115	138	2	160	82	7	166	19	131	116	5
KERSHAW NO. 2	54	115	4	89	76	0	100	55	1	112	3	81	36	1
LIBERTY HILL	53	39	3	51	35	0	59	13	9	58	4	50	30	3
LUGOFF NO 1	82	282	11	137	218	9	178	141	11	209	25	130	215	4
LUGOFF NO 2	99	272	14	177	221	6	223	143	5	259	17	195	199	1
MALVERN HILL	102	205	6	135	162	2	176	96	10	205	18	142	150	4
RABONS X ROADS	115	160	10	138	126	1	158	79	10	175	12	140	114	2
SALT POND	54	55	0	54	52	0	57	44	0	60	2	57	47	2
SHAYLORS' HILL	75	49	0	81	42	0	89	19	2	104	3	86	36	1
SPRINGDALE	157	333	4	219	266	2	275	154	11	330	33	246	219	1
THREE C'S	45	114	1	68	88	0	90	62	1	107	10	112	93	0
WESTVILLE	95	120	6	117	95	4	137	61	9	158	14	112	99	3
WHITES GARDENS	156	269	8	236	174	8	273	99	15	295	28	244	154	6
RIVERDALE	80	122	4	103	94	1	120	54	4	133	14	117	81	1
CAMDEN NO. 5	53	237	4	92	206	2	153	123	4	197	20	127	158	3
CAMDEN NO. 5 A	163	180	3	187	162	11	232	81	2	256	11	212	123	0
ABSENTEE	13	45	3	26	37	3	38	21	2	49	2	33	31	1
COUNTY TOTALS	3,310	5,596	196	4,463	4,424	124	5,640	2,471	218	6,209	444	4,844	3,815	86

KERSHAW COUNTY
 VOTES CAST IN GENERAL ELECTION
 HELD IN SOUTH CAROLINA NOVEMBER 5, 1974

PRECINCTS	COMPTROLLER GENERAL			STATE SUPT. OF EDUCATION		ADJUTANT GENERAL			COMMISSIONER OF AGRICULTURE			U.S. SENATE		
	(D) HENRYS	(R) CROUPE	(I) WOLLEY	(D) BUSBEE	(I) HOUGH	(D) ROBERTSON	(R) DUPRE	(I) DILLINGHAM	(D) WILLIAMSON	(R) GAUSE	(I) FREMME	(D) FRANKS	(R) GIBBS	(I) HOUCH
AIRPORT	267	138	14	292	58	258	152	25	257	140	17	287	135	24
ANTIOCH	125	72	5	132	42	132	62	7	130	60	10	132	55	13
BETHUNE	238	133	5	250	34	225	152	5	250	129	4	241	145	10
BUFFALO	129	63	1	129	20	112	78	3	134	52	3	131	66	3
CAMDEN NO. 1	279	22	2	283	12	280	19	2	278	21	6	297	17	3
CAMDEN NO. 2	190	58	2	201	22	177	71	3	174	66	5	196	59	10
CAMDEN NO. 3	360	121	10	357	45	343	138	14	341	127	8	341	154	16
CAMDEN NO. 4	414	225	10	470	73	382	260	11	386	244	17	383	263	20
CAMDEN NO. 6	123	53	2	129	18	118	59	5	117	56	2	108	66	14
CASSATT	109	35	3	113	10	108	42	1	121	25	2	122	32	9
CHARLOTTE THOMP	296	78	5	322	20	291	96	8	302	71	7	285	90	10
DOBYS MILL	76	12	0	77	2	74	15	0	73	16	0	75	15	0
EAST CAMDEN	134	60	6	133	25	125	68	0	128	62	7	135	65	10
ELGIN	210	147	9	238	32	203	157	13	223	140	10	249	137	13
GATES FORD	50	16	3	41	4	44	19	3	50	15	2	54	13	7
HERMITAGE	82	36	1	86	6	71	47	4	75	39	1	83	39	6
KERSHAW NO. 1	163	82	7	169	24	147	99	7	162	83	8	153	102	6
KERSHAW NO. 2	103	56	1	103	16	92	62	0	116	48	2	100	61	8
LIBERTY HILL	59	16	2	62	9	54	22	2	65	13	1	58	20	6
LUGOFF NO 1	181	145	6	205	37	171	157	18	189	147	4	177	164	15
LUGOFF NO 2	222	150	2	261	38	211	162	8	220	148	7	226	167	15
MALVERN HILL	175	97	8	208	28	170	109	10	173	102	3	190	96	12
RABONS X ROADS	159	82	7	174	17	148	93	7	157	88	7	169	89	10
SALT POND	58	41	0	61	8	62	40	0	59	40	0	61	45	0
SHAYLORS HILL	295	20	7	87	7	92	25	2	96	22	0	95	21	9
SPRINGDALE	286	153	7	349	41	253	186	13	259	171	8	299	168	10
THREE C'S	91	59	1	100	16	85	66	1	92	61	0	87	60	4
WESTVILLE	132	74	1	158	25	132	68	8	153	48	7	154	60	5
WHITES GARDENS	283	95	7	299	52	273	113	15	280	103	11	286	108	15
RIVERDALE	122	55	3	139	17	125	53	5	126	54	2	136	54	6
CAMDEN NO. 5	161	114	5	201	30	151	130	5	154	124	2	147	141	6
CAMDEN NO. 5 A	260	81	3	247	24	216	103	5	231	87	3	241	88	11
ABSENTEE	39	20	4	48	8	34	25	5	36	27	1	38	22	2
COUNTY TOTALS	5,671	2,609	147	6,144	828	5,356	2,948	219	5,607	2,629	168	5,735	2,817	304

KERSHAW COUNTY
 VOTES CAST IN GENERAL ELECTION
 HELD IN SOUTH CAROLINA NOVEMBER 5, 1974

PRECINCTS	REPRESENTATIVE IN CONGRESS			HOUSE OF REPRESENTATIVES						SOLICITOR		PROBATE JUDGE	
	DIST NO. 005			DIST NO. 051		DIST NO. 052		DIST NO. 053		DIST NO. 005		(D) ANGELLO NETTE R	(W) WRITE IN
	(D) KENNETH L	(R) PHILIPPS B	(I) SUMNER B	(D) WILLIE CHAMPS C	(W) WRITE IN	(D) JARRANT CLATORS	(W) WRITE IN	(D) CLYBURN WILLIAM R	(W) WRITE IN	(D) JANDERS C	(W) WRITE IN		
AIRPORT	210	235	8	0	0	166	0	167	0	334	0	334	0
ANTIOCH	119	87	0	141	0	0	0	0	0	138	0	146	0
BETHUNE	182	209	0	18	0	0	0	162	0	158	0	0	0
BUFFALO	114	91	0	0	0	0	0	144	0	135	0	0	0
CAMDEN NO. 1	286	29	0	0	0	295	0	0	4	296	0	296	0
CAMDEN NO. 2	144	115	0	0	0	239	0	0	0	221	0	0	0
CAMDEN NO. 3	303	213	0	0	0	424	0	0	0	412	1	0	0
CAMDEN NO. 4	314	364	6	0	3	526	20	0	11	516	9	557	2
CAMDEN NO. 6	89	99	2	0	6	157	0	0	0	119	0	143	0
CASSATT	100	62	0	48	0	0	0	71	0	88	0	0	0
CHARLOTTE THOMP	241	146	1	224	0	40	0	0	0	321	0	0	0
DOBYS MILL	72	18	0	0	0	0	0	0	0	0	0	0	0
EAST CAMDEN	99	111	0	0	0	137	0	0	0	110	0	71	0
ELGIN	239	160	0	0	0	425	0	0	0	427	0	428	0
GATES FORD	45	27	0	0	0	0	0	45	0	48	0	50	0
HERMITAGE	66	27	0	0	0	97	0	0	0	93	0	0	0
KERSHAW NO. 1	113	140	5	0	0	0	0	194	0	191	0	0	0
KERSHAW NO. 2	89	83	0	0	0	0	0	182	0	185	0	185	0
LIBERTY HILL	57	29	0	0	0	10	0	63	0	61	0	72	0
LUGOFF NO 1	143	220	1	0	0	265	0	0	0	264	0	267	0
LUGOFF NO 2	190	213	0	0	0	322	0	0	0	304	0	415	0
MALVERN HILL	128	173	0	234	0	0	0	0	0	238	0	243	0
RABONS X ROADS	157	108	0	0	0	177	0	0	0	163	0	174	0
SALT POND	64	41	0	0	0	61	0	0	0	63	0	0	0
SHAYLORS HILL	88	30	0	0	0	72	0	78	0	100	0	102	0
SPRINGDALE	234	244	3	0	0	150	0	0	0	333	0	0	0
THREE C'S	65	90	0	0	0	0	0	157	0	0	0	0	0
WESTVILLE	132	85	6	0	0	74	0	103	0	140	0	175	0
WHITES GARDENS	252	162	8	20	0	35	0	35	0	299	0	0	0
RIVERDALE	115	86	2	0	0	149	0	0	0	149	0	154	0
CAMDEN NO. 5	111	186	2	0	0	242	0	0	0	249	0	249	0
CAMDEN NO. 5 A	215	126	1	0	0	285	0	0	0	279	0	371	0
ABSENTEE	35	30	0	3	0	8	0	0	0	56	0	56	0
COUNTY TOTALS	4,811	4,079	88	688	3	4,427	20	1,401	15	6,559	10	4,488	2

KERSHAW COUNTY
 VOTES CAST IN GENERAL ELECTION
 HELD IN SOUTH CAROLINA NOVEMBER 5, 1974

PRECINCTS	SHERIFF			CORONER			COUNTY AUDITOR		COUNTY TREASURER	
	(D) M E L V I N T	(R) L O E B R U H L	(W) W R I T E I N	(D) C E C I L A	(R) C S P I V E Y	(W) W R I T E I N	(D) E T H E L D	(W) W R I T E I N	(D) S T E V E S	(W) W R I T E I N
AIRPORT	166	299	0	275	177	0	329	0	340	0
ANTIOCH	97	115	0	147	55	0	143	0	149	0
BETHUNE	203	195	0	258	130	0	11	0	0	0
BUFFALO	102	103	0	105	88	0	0	0	0	0
CAMDEN NO. 1	239	101	0	282	37	0	296	0	296	0
CAMDEN NO. 2	96	183	0	157	119	0	0	0	0	0
CAMDEN NO. 3	128	394	0	215	304	0	0	0	0	0
CAMDEN NO. 4	184	508	3	339	342	1	549	3	543	4
CAMDEN NO. 6	64	119	0	96	89	0	130	1	123	0
CASSATT	68	98	0	140	32	0	0	1	0	0
CHARLOTTE THOMP	210	175	0	292	90	0	0	1	0	0
DOBYS HILL	44	44	0	74	13	0	71	0	71	0
EAST CAMDEN	81	135	0	134	82	0	0	0	0	0
ELGIN	128	278	0	243	146	0	428	0	428	0
GATES FORD	35	37	0	49	17	0	48	0	50	0
HERMITAGE	39	96	0	81	52	0	0	0	0	0
KERSHAW NO. 1	109	148	0	178	73	0	0	0	0	0
KERSHAW NO. 2	83	95	0	117	54	0	185	0	185	0
LIBERTY HILL	48	41	0	57	21	0	71	0	76	0
LUGOFF NO 1	90	278	0	185	181	0	268	0	271	0
LUGOFF NO 2	115	289	0	207	188	0	415	0	415	0
MALVERN HILL	105	207	0	191	113	0	245	0	243	0
RABONS X ROADS	136	169	0	180	108	0	174	0	174	1
SALT POND	38	73	0	69	35	0	0	0	0	0
SHAYLORS HILL	53	59	0	77	7	0	95	0	95	0
SPRINGDALE	142	351	0	263	212	0	0	0	0	0
THREE C'S	52	105	0	111	41	0	0	0	0	0
WESTVILLE	112	115	0	161	63	0	175	0	179	0
WHITES GARDENS	202	223	0	391	127	0	0	0	0	0
RIVERDALE	97	106	0	110	90	0	155	0	150	0
CAMDEN NO. 5	52	244	0	102	194	0	250	0	251	0
CAMDEN NO. 5 A	142	218	0	19	153	0	371	0	371	0
ABSOLUTE	23	42	0		36	0	55	0	54	0
COUNTY TOTALS	3,483	5,643	3	5,592	3,380	1	4,464	5	4,464	7

KERSHAW COUNTY
 VOTES CAST IN GENERAL ELECTION
 HELD IN SOUTH CAROLINA NOVEMBER 5, 1974

PRECINCTS	COUNTY COUNCIL						
	DIST NO. 001		DIST NO. 002				
	(D) A S T I N E N J R	(W) W R I T E I N	(D) C H A R L I E S B	(D) W T R I P P J R	(R) B U R T O N P A T	(R) H E T T I E T	(W) W R I T E I N
AIRPORT	327	0	288	281	165	98	0
ANTIOCH	130	0	161	85	48	51	0
RETHUNE	153	0	188	191	163	210	0
BUFFALO	0	0	108	103	89	64	0
CAMDEN NO. 1	296	0	287	271	32	27	0
CAMDEN NO. 2	0	0	149	194	109	80	0
CAMDEN NO. 3	0	2	265	398	183	142	0
CAMDEN NO. 4	545	4	251	519	333	220	1
CAMDEN NO. 6	129	0	77	137	76	53	0
CASSATT	0	0	118	85	37	47	0
CHARLOTTE THOMP	0	0	267	313	100	60	0
DORYS MILL	71	0	74	66	14	14	0
EAST CAMDEN	0	0	159	119	62	47	0
ELGIN	428	0	255	183	145	129	0
GATES FORD	43	0	42	48	23	12	0
HERMITAGE	0	0	86	78	32	36	0
KERSHAW NO. 1	0	0	131	145	120	76	0
KERSHAW NO. 2	183	0	100	107	75	43	0
LIBERTY HILL	73	0	64	62	16	15	0
LUGOFF NO 1	242	0	183	237	169	100	0
LUGOFF NO 2	415	0	199	267	174	93	0
MALVERN HILL	223	0	168	188	128	90	0
RABONS X ROADS	169	0	204	171	85	68	0
SALT POND	0	0	65	66	33	26	0
SHAYLORS' HILL	95	0	69	99	26	20	0
SPRINGDALE	0	0	173	392	234	122	0
THREE C'S	0	0	79	91	67	46	0
WESTVILLE	147	0	143	109	71	68	0
WHITES GARDENS	0	0	318	212	147	68	0
RIVERDALE	150	0	118	147	75	44	0
CAMDEN NO. 5	245	0	54	259	179	89	0
CAMDEN NO. 5 A	0	0	182	270	119	102	0
ABSENTEE	56	0	29	42	35	22	0
COUNTY TOTALS	4,120	6	5,054	5,935	3,364	2,382	1

LANCASTER COUNTY
VOTES CAST IN GENERAL ELECTION
HELD IN SOUTH CAROLINA NOVEMBER 5, 1974

PRECINCTS	GOVERNOR			LIEUTENANT GOVERNOR			SECRETARY OF STATE			STATE TREASURER		ATTORNEY GENERAL		
	(D)	(R)	(I)	(D)	(R)	(I)	(D)	(R)	(I)	(D)	(I)	(D)	(R)	(I)
	BRYAN	ORRN JAMES B	JENNINGS PEGGY	HARVEY BRANTLEY	CAMPBELL CARROLL	COLE DONALD R	THORNTON D FRANK	FULTON CLINKSCALES S R	CANADY DANIEL	PATTERSON GRADY L J R	DAVIE DAVID J	MCLEOD DANIEL R	POWELL C KENNETH	PRINCE RUFUS
RIVERSIDE	79	83	1	99	56	0	114	39	2	126	8	108	45	0
PRIMUS	44	37	0	62	19	0	61	18	0	65	3	57	20	0
DAK RIDGE	31	37	0	45	32	0	59	21	0	63	0	46	30	0
ELGIN	179	219	1	237	164	1	299	90	7	399	19	277	122	4
DTXIE	67	43	1	89	23	0	89	19	0	88	4	88	95	0
DOUGLAS	191	111	5	225	78	5	249	48	6	264	8	238	62	3
FORK HILL	36	55	0	50	39	0	51	36	1	59	4	51	37	0
ERWIN FARM	160	162	2	225	88	6	242	68	5	248	16	231	83	1
RICH HILL	50	55	4	59	49	1	78	29	1	84	2	75	34	0
UNITY	113	42	9	131	31	3	147	12	4	150	6	144	17	3
SPRINGS MILL 2	93	45	5	113	28	4	113	23	5	120	6	116	24	0
LYNWOOD DRIVE	185	101	8	224	62	4	245	31	9	242	27	228	56	6
WELSH'S	29	51	1	43	38	6	59	23	0	59	6	49	31	0
TABERNACLE	74	64	2	94	44	1	117	23	0	118	2	109	27	0
UNION	41	59	1	59	16	0	60	15	0	63	1	61	15	0
SPRINGS MILL 1	83	23	1	94	10	0	92	9	0	96	0	96	12	0
WYLIE PARK	474	871	15	736	595	1	942	359	18	994	46	835	487	1
BELAIR	158	65	7	170	49	3	184	33	0	195	5	180	44	0
VAN HYCK	87	71	3	111	41	2	119	25	2	122	5	119	33	0
FLAT CREEK	24	38	2	33	30	1	40	21	1	42	6	28	35	0
PLEASANT VALLEY	87	114	7	107	88	4	116	72	1	132	7	119	75	0
JACKSONHAM	91	52	3	102	39	3	118	21	4	123	2	114	30	0
FLINT RIGOE	20	28	2	27	21	1	32	13	3	33	6	35	15	0
HYDE PARK	89	52	2	116	21	1	118	19	3	122	4	120	17	0
MIDWAY	61	107	10	79	96	5	90	82	6	91	14	71	104	0
TRADESVILLE	61	29	2	78	12	3	84	6	2	86	0	81	44	0
PLEASANT HILL	76	76	0	96	58	0	117	35	0	123	4	109	11	0
LANCASTER EAST	411	86	5	449	28	0	468	28	2	470	27	463	34	0
ANTIOCH	114	95	3	176	69	0	169	42	0	169	0	153	53	0
KERSHAW	144	156	4	174	120	5	210	68	5	221	11	193	101	0
DWIGHT	155	48	5	179	27	4	186	15	5	189	7	178	29	0
CHARLESBORO	37	25	0	44	19	0	47	15	0	50	0	48	15	0
KERSHAW MILL	189	163	9	235	118	2	259	77	6	264	13	244	104	0
LANCASTER WEST	238	224	0	298	156	0	350	90	0	366	0	344	104	0
CARMEL	114	40	1	127	23	0	144	7	1	141	0	137	9	0
CAMP CREEK	114	87	6	146	61	0	167	31	3	170	10	153	52	0
HEATH SPRINGS	171	134	1	205	98	0	227	63	3	241	7	210	88	0
GOODSHS CR RD	290	166	0	351	117	0	393	69	1	400	0	382	85	0
CHESTERFD AV	285	221	7	371	134	6	405	84	1	421	16	394	107	0
ABSENTEE	19	19	1	22	18	0	25	13	1	31	1	21	18	0
COUNTY TOTALS	4,964	4,130	166	6,241	2,837	118	7,085	1,792	137	7,447	319	6,699	2,332	1

LANCASTER COUNTY
 VOTES CAST IN GENERAL ELECTION
 HELD IN SOUTH CAROLINA NOVEMBER 5, 1974

	COMPTROLLER GENERAL			STATE SUPT. OF EDUCATION		ADJUTANT GENERAL			COMMISSIONER OF AGRICULTURE			U.S. SENATE		
	(D) HENRYS	(R) ROBERT E	(I) JULLY	(D) BUSBEE	(I) ELIZABETH	(D) ROBERT L	(R) DUPRE	(I) DILLINGHAM	(D) HARRILSON	(R) GAUCES	(I) KEMMERLIN JR	(D) HOLLINGS	(R) BUSH	(I) HOUGH
PRECINCTS														
RIVERSIDE	109	40	2	128	13	100	47	4	110	40	4	116	40	0
PRIMUS	65	19	1	60	5	49	29	2	63	16	0	64	16	0
OAK RIDGE	51	27	2	60	8	53	23	3	57	20	2	54	22	1
ELGIN	297	99	2	310	26	279	118	2	297	88	11	290	81	1
DIXIE	94	48	2	96	15	88	28	3	88	24	4	88	24	1
DOUGLAS	255	147	3	259	17	237	58	7	256	41	7	242	57	2
FORK HILL	55	34	0	55	10	49	39	0	51	36	0	50	35	0
ERWIN FARM	251	67	3	244	22	211	98	8	238	69	7	239	79	9
RICH HILL	82	27	1	85	2	74	30	4	81	26	2	68	41	1
UNITY	144	14	4	150	110	138	15	8	141	18	6	143	17	6
SPRINGS MILL 2	120	21	4	119	9	116	23	5	113	24	6	117	24	1
LYNWOOD DRIVE	252	32	8	238	30	231	50	2	236	39	11	228	53	4
WELSH'S	61	21	1	56	7	56	24	0	56	24	1	48	31	1
TABERNACLE	116	21	1	115	9	109	29	0	114	23	0	114	22	1
UNION	61	15	1	65	7	57	19	2	63	11	2	62	15	0
SPRINGS MILL 1	93	10	2	98	2	90	13	2	93	10	2	96	10	0
WYLIE PARK	894	408	18	969	91	814	489	16	870	418	26	898	422	19
BELAIRE	179	37	5	183	13	177	41	4	189	33	2	197	32	2
VAN WYCK	119	28	1	127	6	114	32	2	114	32	3	125	29	2
FLAT CREEK	39	24	0	42	7	36	26	2	41	21	2	34	28	2
PLEASANT VALLEY	120	71	2	133	8	116	74	2	130	63	1	129	67	2
JACKSONHAM	119	24	2	121	7	109	31	2	115	27	2	118	28	0
FLINT RIDGE	119	14	0	121	5	116	16	2	115	12	0	118	18	0
HYDE PARK	120	16	1	126	4	114	23	0	123	14	0	114	24	0
MIDWAY	89	84	4	88	0	80	93	0	95	80	0	85	88	0
TRADESVILLE	84	8	0	84	4	82	10	1	86	7	1	81	12	2
PLEASANT HILL	114	36	1	103	9	111	40	0	117	31	1	115	35	0
LANCASTER EAST	468	29	0	469	6	459	36	4	470	28	0	466	31	4
ANTIOCH	159	47	3	162	34	145	61	4	167	38	2	158	50	4
KERSHAW	216	59	7	221	19	200	78	11	220	65	3	215	74	10
DWIGHT	178	24	0	189	0	171	29	6	187	16	0	176	28	1
CHARLESBRO	53	10	4	59	0	51	12	0	53	10	0	49	13	1
KERSHAW HILL	265	19	0	269	16	249	90	0	260	82	4	257	91	6
LANCASTER WEST	363	84	0	376	0	326	120	0	361	90	0	352	104	3
CARMEL	141	6	2	141	7	135	11	1	141	6	2	138	6	7
CAMP CREEK	170	36	0	165	18	154	49	3	167	41	0	152	50	0
HEATH SPRINGS	230	60	3	237	14	212	79	4	225	65	2	224	67	1
GOODSHS CR RD	407	64	0	393	0	380	74	0	380	79	0	387	76	0
CHESTERFD AV	407	90	2	410	32	376	116	12	406	88	1	408	101	0
ABSENTEE	26	13	0	29	3	25	13	2	28	11	1	27	8	2
COUNTY TOTALS	7,101	1,863	97	7,252	597	6,604	2,280	140	7,038	1,869	130	6,949	2,083	142

LANCASTER COUNTY
 VOTES CAST IN GENERAL ELECTION
 HELD IN SOUTH CAROLINA NOVEMBER 5, 1974

PRECINCTS	REPRESENTATIVE IN CONGRESS			HOUSE OF REPRESENTATIVES								SOLICITOR	PRO-BATE JUDGE
	DIST NO. 005			DIST NO. 044		DIST NO. 045		DIST NO. 046		DIST NO. 006		(D) CEARL	(W) BAILEY
	(D) KENNETH L	(R) PHILLIPS	(I) JAMES B	(D) MELVIN E	(R) CLARKSON	(D) TOM G	(W) WRIGHT	(D) HINSON	(W) WRIGHT	(D) WILKINSON	(W) WRIGHT		
RIVERSIDE	74	88	0	0	0	151	0	0	0	143	2	149	
PRIMUS	43	37	0	0	0	0	0	0	0	0	0	0	
OAK RIDGE	42	36	2	0	0	0	0	0	0	74	0	0	
ELGIN	159	247	1	0	0	0	0	403	2	396	0	403	
DIXIE	47	65	4	0	0	106	0	106	2	104	2	106	
DOUGLAS	185	123	3	276	26	294	0	290	0	293	0	297	
FORK HILL	34	54	0	0	0	0	0	94	0	92	0	93	
ERWIN FARM	169	160	1	0	0	297	0	34	0	292	0	298	
RICH HILL	48	60	1	0	0	0	0	103	0	104	0	103	
UNITY	123	51	5	0	0	166	0	1	0	167	0	0	
SPRINGS MILL 2	103	41	2	0	0	149	0	149	0	149	0	149	
LYNWOOD DRIVE	180	113	3	0	0	0	0	290	0	290	0	290	
WELSH'S	33	49	0	0	0	0	0	74	0	73	0	73	
TABERNACLE	64	72	1	0	0	131	0	132	0	128	0	130	
UNION	53	29	0	0	0	0	0	76	0	76	0	0	
SPRINGS MILL 1	76	20	1	0	0	105	0	0	0	10	0	107	
WYLIE PARK	437	928	9	0	0	1,131	0	0	0	1,153	0	1,164	
BELAIRE	165	65	3	0	0	229	1	0	0	228	0	229	
VAN WYCK	92	69	2	0	0	0	0	153	0	147	0	155	
FLAT CREEK	28	36	0	0	0	0	0	64	0	61	0	65	
PLEASANT VALLEY	112	88	1	0	0	160	0	0	0	162	0	160	
JACKSONHAM	93	52	1	0	0	148	0	0	0	148	0	148	
FLINT RIDGE	24	60	0	0	0	0	0	44	0	44	0	0	
HYDE PARK	86	54	0	0	0	0	0	0	0	0	0	0	
MIDWAY	62	114	0	0	0	0	0	138	0	135	0	139	
TRADESVILLE	62	32	0	0	0	0	0	91	0	91	0	0	
PLEASANT HILL	56	94	0	120	11	0	0	124	0	116	0	121	
LANCASTER EAST	404	95	1	0	0	485	0	484	0	479	0	486	
ANTI OCH	103	108	4	0	0	0	0	210	0	204	0	207	
KERSHAW	170	130	0	0	0	344	0	344	0	344	0	0	
DWIGHT	146	160	4	0	0	201	0	203	0	203	0	202	
CHARLES RORD	36	27	0	0	0	0	0	55	0	56	0	57	
KERSHAW MILL	207	146	1	0	0	0	0	0	0	0	0	0	
LANCASTER WEST	225	235	1	0	0	428	0	0	0	426	0	432	
CARMEL	111	41	1	139	4	0	0	138	0	145	5	148	
CAMP CREEK	113	100	0	0	0	198	0	198	0	198	0	0	
HEATH SPRINGS	149	156	1	269	24	0	0	268	0	281	0	0	
GOOSHES CR RD	291	189	0	0	0	0	0	427	0	443	1	444	
CHESTERFED AV	281	244	2	0	0	471	0	488	0	474	0	487	
ABSENTEE	0	0	0	0	0	0	0	0	0	0	0	4	
COUNTY TOTALS	4,886	4,338	57	65	5,621	1	5,163	3	7,826	9	2		

LANCASTER COUNTY
 VOTES CAST IN GENERAL ELECTION
 HELD IN SOUTH CAROLINA NOVEMBER 5, 1974

PRECINCTS	COUNTY BOARD OF EDUCATION							
	(D) BLAUGEN LACKM NON	(D) RLACKM MICHA NON	(D) HCAUTH HENRY AJR	(D) JAMES SHAW LAW	(D) WFIELD WYNEL M	(D) KNIGHT COY L	(D) GWA LDRO P W	(D) FL OY D L I
RIVERSIDE	27	35	76	31	38	64	77	27
PRIMUS	38	12	23	23	23	25	26	10
CAK RIDGE	121	14	33	15	19	31	29	5
ELGIN	121	149	183	169	108	134	218	66
DIXIE	23	11	47	32	36	53	46	10
DOUGLAS	52	91	125	44	91	126	178	39
FORK HILL	42	22	34	26	16	37	14	6
ERWIN FARM	47	54	90	49	133	141	159	60
RICH HILL	75	23	35	24	23	41	36	18
UNITY	42	24	61	36	39	71	36	7
SPRINGS MILL 2	28	18	47	25	24	69	69	6
LYNWOOD DRIVE	58	85	47	22	53	62	74	16
WELSH'S	46	20	28	36	28	26	21	3
TABERNACLE	36	47	86	44	29	39	82	20
UNION	22	26	26	19	19	32	19	8
SPRINGS MILL 1	25	30	34	18	14	54	55	9
WYLIE PARK	185	323	722	138	408	354	792	201
BELAIRE	52	41	66	109	53	61	64	34
VAN WYCK	34	18	52	56	36	40	54	38
FLAT CREEK	24	14	31	17	19	24	17	1
PLEASANT VALLEY	40	23	73	91	48	39	33	22
JACKSONHAM	24	37	46	42	30	55	58	30
FLINT RIDGE	43	18	28	22	3	9	3	2
HYDE PARK	19	23	44	28	61	62	75	16
MIDWAY	106	50	67	87	39	62	32	20
TRADESVILLE	19	22	26	32	26	32	14	8
PLEASANT HILL	98	41	55	39	24	38	39	18
LANCASTER EAST	68	64	168	58	173	98	230	327
ANTIOCH	49	48	89	59	54	74	96	21
ERSHAW	147	85	119	92	51	68	60	38
OWIGHT	62	49	82	62	61	99	74	24
CHARLESBORO	21	19	26	20	28	30	5	9
KERSHAW MILL	151	54	68	69	41	76	37	48
LANCASTER WEST	81	71	166	67	127	126	239	119
CARMEL	47	42	64	38	19	56	58	24
CAMP CREEK	56	58	85	36	42	105	75	24
HEATH SPRINGS	134	106	125	57	41	42	54	68
GOODS CR RD	64	90	147	86	105	262	223	90
CHESTERFD AV	109	110	225	93	135	178	226	152
ABSENTEE	0	0	0	0	0	0	0	0
COUNTY TOTALS	2,373	2,067	3,549	1,909	2,317	2,995	3,732	1,639

LANCASTER COUNTY
 VOTES CAST IN GENERAL ELECTION
 HELD IN SOUTH CAROLINA NOVEMBER 5, 1974

PRCINCTS	SCHOOL TRUSTEE																					
	DIST NO. 001			DIST NO. 002				DIST NO. 003			DIST NO. 004											
	(D)	(D)	(D)	(D)	(D)	(D)	(D)	(D)	(D)	(D)	(D)	(D)										
	JOHNSON B	FAIRBANKS F	GARDNER R	JEFFREY J	RUBINOFF R	ORR A	KEENE D	LAMM R	HAMMOND D	JOHNSON W	BETTERLEY R	MOBLEY R	BLACKWELL R	DOUGLASS S	GRAVES S	CHUMLEY C	BURMAN D	SILVER D	MILROD D	KELLEY T	WARRICK C	WYATT T
RIVERSIDE	0	0	0	0	0	0	0	0	0	0	0	0	0	0	0	0	0	0	0	0	0	0
PRIMUS	0	0	0	0	0	0	0	0	0	0	0	0	0	0	0	0	0	0	0	0	0	0
OAK RIDGE	54	53	24	21	48	36	42	54	50	39	32	29	39	32	29	39	29	39	29	39	39	
ELGIN	0	0	0	0	0	0	0	0	0	0	0	0	0	0	0	0	0	0	0	0	0	0
DIXIE	0	0	0	0	0	0	0	0	0	0	0	0	0	0	0	0	0	0	0	0	0	0
DOUGLAS	0	0	0	0	0	0	0	0	0	0	0	0	0	0	0	0	0	0	0	0	0	0
FORK HILL	33	35	23	3	37	22	30	36	41	24	8	24	41	24	8	24	41	24	41	24	8	21
ERWIN FARM	0	0	0	0	0	0	0	0	0	0	0	0	0	0	0	0	0	0	0	0	0	0
RICH HILL	90	88	40	8	84	50	74	103	100	64	48	44	100	64	48	44	100	64	48	44	66	66
UNITY	0	0	0	0	0	0	0	0	0	0	0	0	0	0	0	0	0	0	0	0	0	0
SPRINGS MILL 2	0	0	0	0	0	0	0	0	0	0	0	0	0	0	0	0	0	0	0	0	0	0
LYNWOOD DRIVE	0	0	0	0	0	0	0	0	0	0	0	0	0	0	0	0	0	0	0	0	0	0
WELSH'S	74	29	64	16	52	34	58	59	62	42	4	16	62	42	4	16	62	42	4	16	66	66
TABERNACLE	0	0	0	0	0	0	0	0	0	0	0	0	0	0	0	0	0	0	0	0	0	0
UNION	0	0	0	0	0	0	0	0	0	0	0	0	0	0	0	0	0	0	0	0	0	0
SPRINGS MILL 1	0	0	0	0	0	0	0	0	0	0	0	0	0	0	0	0	0	0	0	0	0	0
WYLIE PARK	0	0	0	0	0	0	0	0	0	0	0	0	0	0	0	0	0	0	0	0	0	0
BELATRE	0	0	0	0	0	0	0	0	0	0	0	0	0	0	0	0	0	0	0	0	0	0
VAN WYCK	0	0	0	0	0	0	0	0	0	0	0	0	0	0	0	0	0	0	0	0	0	0
FLAT CREEK	33	49	40	5	48	18	51	33	55	36	45	30	55	36	45	30	55	36	45	30	34	34
PLEASANT VALLEY	0	0	0	0	0	0	0	0	0	0	0	0	0	0	0	0	0	0	0	0	0	0
JACKSONHAM	0	0	0	0	0	0	0	0	0	0	0	0	0	0	0	0	0	0	0	0	0	0
FLINT RIDGE	38	39	17	5	35	29	23	38	46	35	17	17	46	35	17	17	46	35	17	17	31	31
HYDE PARK	0	0	0	0	0	0	0	0	0	0	0	0	0	0	0	0	0	0	0	0	0	0
MIDWAY	119	72	161	22	113	80	112	132	161	84	83	56	161	84	83	56	161	84	83	56	117	117
TRADESVILLE	0	0	0	0	0	0	0	0	0	0	0	0	0	0	0	0	0	0	0	0	0	0
PLEASANT HILL	83	88	44	30	53	85	94	103	107	75	42	63	107	75	42	63	107	75	42	63	55	55
LANCASTER EAST	0	0	0	0	0	0	0	0	0	0	0	0	0	0	0	0	0	0	0	0	0	0
ANTIOCH	0	0	0	0	0	0	0	0	0	0	0	0	0	0	0	0	0	0	0	0	0	0
KERSHAW	398	416	343	91	485	297	320	515	590	442	310	264	590	442	310	264	590	442	310	264	430	430
DWIGHT	0	0	0	0	0	0	0	0	0	0	0	0	0	0	0	0	0	0	0	0	0	0
CHARLESBORO	49	39	22	15	27	25	38	50	45	32	11	29	45	32	11	29	45	32	11	29	32	32
KERSHAW MILL	264	310	239	80	340	183	225	339	405	270	230	173	405	270	230	173	405	270	230	173	288	288
LANCASTER WEST	0	0	0	0	0	0	0	0	0	0	0	0	0	0	0	0	0	0	0	0	0	0
CARMEL	0	0	0	0	0	0	0	0	0	0	0	0	0	0	0	0	0	0	0	0	0	0
CAMP CREEK	0	0	0	0	0	0	0	0	0	0	0	0	0	0	0	0	0	0	0	0	0	0
HEATH SPRINGS	172	172	91	97	79	184	178	192	196	133	120	110	196	133	120	110	196	133	120	110	133	133
GODSHAW CR RD	0	0	0	0	0	0	0	0	0	0	0	0	0	0	0	0	0	0	0	0	0	0
CHESTERFD AV	0	0	0	0	0	0	0	0	0	0	0	0	0	0	0	0	0	0	0	0	0	0
NTREE	0	0	0	0	0	0	0	0	0	0	0	0	0	0	0	0	0	0	0	0	0	0
TOTALS	1,407	1,390	1,108	393	1,401	1,043	1,245	1,654	1,861	1,276	989	855	1,043	1,276	989	855	1,043	1,276	989	855	1,043	1,043

LANCASTER COUNTY
VOTES CAST IN GENERAL ELECTION
HELD IN SOUTH CAROLINA NOVEMBER 5, 1974

PRECINCTS	COUNTY SCHOOL DISTRICT								
	DIST NO. 001								
	(D) W C A L I C U T T	(D) B E R N A D I N E B	(D) B A R T N E R	(D) B O B B I N S	(D) H A M M O N D J R	(D) F R A N C I S M	(D) D O N A L D B	(D) W I L L I A M S	(D) Y A R B O R O U G H
RIVERSIDE	67	143	147	133	143	142	148	140	126
PRIMUS	0	0	0	0	0	0	0	0	0
DAK RIDGE	0	0	0	0	0	0	0	0	0
ELGIN	155	360	373	384	392	372	371	366	340
DIXIE	0	0	0	0	0	0	0	0	0
DOUGLAS	142	267	294	281	292	277	274	263	246
FORK HILL	0	0	0	0	0	0	0	0	0
ERWIN FARM	159	275	285	286	292	275	280	282	245
RICH HILL	0	0	0	0	0	0	0	0	0
UNITY	0	0	0	0	0	0	0	0	0
SPRINGS MILL 2	60	118	122	129	134	120	126	127	111
LYNWOOD DRIVE	147	243	252	261	272	243	251	256	224
WELSH'S	0	0	0	0	0	0	0	0	0
TABERNACLE	0	0	0	0	0	0	0	0	0
UNION	0	0	0	0	0	0	0	0	0
SPRINGS MILL 1	53	82	92	88	99	89	90	94	74
WYLIE PARK	456	1,165	1,190	1,214	1,257	1,234	1,226	1,224	1,211
DELAIRE	0	0	0	0	0	0	0	0	0
VAN WYCK	52	80	99	98	89	100	92	93	82
FLAT CREEK	0	0	0	0	0	0	0	0	0
PLEASANT VALLEY	0	0	0	0	0	0	0	0	0
JACKSONHAM	72	116	133	135	130	131	138	129	120
FLINT RIDGE	0	0	0	0	0	0	0	0	0
HYDE PARK	51	128	117	118	124	114	116	122	118
MIDWAY	0	0	0	0	0	0	0	0	0
TRADESVILLE	0	0	0	0	0	0	0	0	0
PLEASANT HILL	0	0	0	0	0	0	0	0	0
LANCASTER EAST	393	390	456	413	435	442	375	319	423
ANTIOCH	68	123	127	127	129	128	125	125	100
OSHAW	0	0	0	0	0	0	0	0	0
NIGHT	0	0	0	0	0	0	0	0	0
CHARLES BORO	0	0	0	0	0	0	0	0	0
BERSHAW HILL	0	0	0	0	0	0	0	0	0
LANCASTER WEST	207	381	406	401	412	403	323	397	385
CARMEL	87	117	135	131	130	128	132	125	108
CAMP CREEK	9	19	20	22	22	23	22	19	21
HEATH SPRINGS	0	0	0	0	0	0	0	0	0
GOODSHS CR RD	217	385	424	414	434	395	390	390	351
CHESTERFD AV	173	322	329	324	347	329	323	322	326
ABSENTEE	0	0	0	0	0	0	0	0	0
COUNTY TOTALS	2,568	4,714	5,003	4,959	5,137	4,945	4,802	4,793	4,611

LANCASTER COUNTY
 VOTES CAST IN GENERAL ELECTION
 HELD IN SOUTH CAROLINA NOVEMBER 5, 1974

PRECINCTS	COUNTY SCHOOL DISTRICT								
	DIST NO. 002								
	(D) P A U L B L A C K M E L B E R G E	(D) C O U G L A S B R I L L A S	(D) H A R R I S P R A T T	(D) B E T T Y H O W I E M A C	(D) B I L L E L A N E Y	(D) P A T T E R S O N D O	(D) S T A N L E Y H	(D) F R A N K L I N E	(D) W O O D R O D W I L S O N
RIVERSTOE	0	0	0	0	0	0	0	0	0
PRIMUS	0	0	0	0	0	0	0	0	0
OAK RIDGE	0	0	0	0	0	0	0	0	0
ELGIN	0	0	0	0	0	0	0	0	0
DIXIE	0	0	0	0	0	0	0	0	0
DOUGLAS	0	0	0	0	0	0	0	0	0
FORK HILL	0	0	0	0	0	0	0	0	0
ERWIN FARM	0	0	0	0	0	0	0	0	0
RICH HILL	0	0	0	0	0	0	0	0	0
UNITY	0	0	0	0	0	0	0	0	0
SPRINGS MILL 2	0	0	0	0	0	0	0	0	0
LYNWOOD DRIVE	0	0	0	0	0	0	0	0	0
WELSH'S	0	0	0	0	0	0	0	0	0
TABERNACLE	0	0	0	0	0	0	0	0	0
UNION	0	0	0	0	0	0	0	0	0
SPRINGS MILL 1	0	0	0	0	0	0	0	0	0
WYLIE PARK	0	0	0	0	0	0	0	0	0
BELAIRE	105	130	159	188	193	153	115	112	159
VAN WYCK	79	90	101	106	98	124	83	62	114
FLAT CREEK	0	0	0	0	0	0	0	0	0
PLEASANT VALLEY	119	140	122	133	151	132	141	56	105
JACKSONHAM	0	0	0	0	0	0	0	0	0
FLINT RIDGE	0	0	0	0	0	0	0	0	0
HYDE PARK	0	0	0	0	0	0	0	0	0
MIDWAY	0	0	0	0	0	0	0	0	0
TRADESVILLE	0	0	0	0	0	0	0	0	0
PLEASANT HILL	0	0	0	0	0	0	0	0	0
LANCASTER EAST	0	0	0	0	0	0	0	0	0
ANTI OCH	0	0	0	0	0	0	0	0	0
KERSHAW	0	0	0	0	0	0	0	0	0
DWIGHT	0	0	0	0	0	0	0	0	0
CHARLES BORD	0	0	0	0	0	0	0	0	0
KERSHAW HILL	0	0	0	0	0	0	0	0	0
LANCASTER WEST	0	0	0	0	0	0	0	0	0
CARMEL	0	0	0	0	0	0	0	0	0
CAMP CREEK	0	0	0	0	0	0	0	0	0
HEATH SPRINGS	0	0	0	0	0	0	0	0	0
GOODSH'S CR RD	0	0	0	0	0	0	0	0	0
CHESTERFD AV	0	0	0	0	0	0	0	0	0
ABSENTEE	0	0	0	0	0	0	0	0	0
COUNTY TOTALS	303	360	382	427	442	409	341	230	378

LANCASTER COUNTY
 VOTES IN GENERAL ELECTION
 HELD IN SOUTH CAROLINA NOVEMBER 5, 1974

PRECINCTS	COUNTY SCHOOL DISTRICT												
	DIST NO. 003												
	(D) J T M Y L	(D) M O O R D O R R S O N S	(D) B O B B Y J	(D) D A V I D M	(D) F U N D E R S U R K	(D) H A M M O N D L	(D) R O N A L D H U F F M A N	(D) R A L P H J A C K	(D) P A R K E R	(D) P L Y E R J R	(D) J A M E S	(D) R I C H A R D S O N	(D) J A C K R O W E L
RIVERSIDE	0	0	0	0	0	0	0	0	0	0	0	0	0
PRIMUS	46	55	30	18	58	18	34	68	65	32	19	45	
OAK RIDGE	0	0	0	0	0	0	0	0	0	0	0	0	
ELGIN	0	0	0	0	0	0	0	0	0	0	0	0	
DIXIE	65	60	49	35	49	37	51	91	76	46	32	62	
DOUGLAS	0	0	0	0	0	0	0	0	0	0	0	0	
FORK HILL	31	32	19	12	22	9	13	38	36	22	3	23	
ERWIN FARM	0	0	0	0	0	0	0	0	0	0	0	0	
RICH HILL	0	0	0	0	0	0	0	0	0	0	0	0	
UNITY	89	108	111	54	108	37	108	78	113	90	4	76	
SPRINGS MILL 2	0	0	0	0	0	0	0	0	0	0	0	0	
LYNWOOD DRIVE	0	0	0	0	0	0	0	0	0	0	0	0	
WELSH'S	0	0	0	0	0	0	0	0	0	0	0	0	
TABERNAACLE	67	59	31	57	88	27	38	87	105	103	7	89	
UNION	50	45	36	11	54	18	45	63	49	37	17	35	
SPRINGS MILL 1	0	0	0	0	0	0	0	0	0	0	0	0	
WYLIFF PARK	0	0	0	0	0	0	0	0	0	0	0	0	
BELAIRE	0	0	0	0	0	0	0	0	0	0	0	0	
VAN WYCK	0	0	0	0	0	0	0	0	0	0	0	0	
FLAT CREEK	0	0	0	0	0	0	0	0	0	0	0	0	
PLEASANT VALLEY	0	0	0	0	0	0	0	0	0	0	0	0	
JACKSONHAM	0	0	0	0	0	0	0	0	0	0	0	0	
FLINT RIDGE	0	0	0	0	0	0	0	0	0	0	0	0	
HYDE PARK	0	0	0	0	0	0	0	0	0	0	0	0	
MIDWAY	0	0	0	0	0	0	0	0	0	0	0	0	
TRADESVILLE	80	58	45	23	39	23	42	57	66	46	25	45	
PLEASANT HILL	0	0	0	0	0	0	0	0	0	0	0	0	
LANCASTER EAST	0	0	0	0	0	0	0	0	0	0	0	0	
ANTIOCH	45	46	32	14	60	27	23	46	43	29	15	34	
KERSHAW	0	0	0	0	0	0	0	0	0	0	0	0	
DWIGHT	104	115	81	70	118	40	109	142	165	83	8	90	
CHARLESBORO	0	0	0	0	0	0	0	0	0	0	0	0	
KERSHAW HILL	0	0	0	0	0	0	0	0	0	0	0	0	
LANCASTER WEST	0	0	0	0	0	0	0	0	0	0	0	0	
CARMEL	0	0	0	0	0	0	0	0	0	0	0	0	
CAMP CREEK	94	90	123	76	105	49	148	91	114	71	39	101	
HEATH SPRINGS	0	0	0	0	0	0	0	0	0	0	0	0	
GODSHS CR RD	0	0	0	0	0	0	0	0	0	0	0	0	
CHESTERFD AV	0	0	0	0	0	0	0	0	0	0	0	0	
ABSENTEE	0	0	0	0	0	0	0	0	0	0	0	0	
COUNTY TOTALS	671	668	564	367	701	285	611	763	832	559	339	600	

LANCASTER COUNTY
 VOTES CAST IN GENERAL ELECTION
 HELD IN SOUTH CAROLINA NOVEMBER 5, 1974

	COUNTY COMMISSIONERS													
	(D) R N A M S F	(D) A S H L E Y W M T	(D) C A U T H E N F L O Y D	(D) C H I L D R E S L E R O Y	(D) C O L L I N S P J A M E S	(D) C R E N S H A W R O B B Y	(D) C R E N S H A W W I L L I A M	(D) D E E S E J V	(D) E V A N S J A M E S M	(D) H A Z E L H I N S O N J R	(D) H U D S O N E U G E N E	(D) K I R K J R H	(D) L E D B E T T E R R O Y H	(D) L U C A S W A Y N E
RIVERSIDE	62	13	26	22	5	60	14	11	78	21	79	45	8	39
PRIMUS	58	4	26	6	6	47	8	14	14	9	62	38	0	39
CAK RIDGE	29	5	37	4	5	37	10	6	11	4	58	42	3	36
ELGIN	197	61	18	25	15	198	32	23	66	18	226	177	16	89
DIXIE	78	21	21	3	3	42	10	11	62	10	74	50	6	34
DOUGLAS	145	24	100	30	19	138	028	30	28	36	216	163	0	100
FORK HILL	45	31	31	8	4	44	11	10	10	7	62	65	1	63
ERWIN FARM	164	21	69	45	14	143	17	36	48	22	245	116	14	115
RICH HILL	61	10	42	6	4	70	13	9	14	3	82	65	1	35
UNITY	86	7	42	11	10	82	13	10	11	9	76	62	5	42
SPRINGS MILL 2	100	14	31	23	6	65	15	10	31	9	108	56	7	55
LYNWOOD	129	17	119	42	13	147	20	18	48	16	191	138	8	132
WELSH'S	26	5	11	14	4	33	8	40	5	29	32	33	2	58
TABERNACLE	50	0	38	14	3	57	20	10	15	3	59	42	3	60
UNION	47	0	14	4	6	40	10	11	27	7	50	37	1	40
SPRINGS MILL 1	61	7	29	14	3	44	10	12	44	6	54	37	6	60
WYLFIE PARK	526	23	217	64	37	341	79	38	337	61	552	456	27	299
BELAIRE	51	9	19	9	108	136	41	24	16	16	61	38	6	27
VAN WYCK	42	31	25	10	7	84	32	5	27	7	49	31	3	25
FLAT CREEK	14	2	2	5	3	19	6	37	1	18	18	23	0	55
PLFASANT CREEK	39	18	24	23	79	100	48	30	20	31	42	19	22	28
JACKSONHAM	48	16	34	21	7	75	13	9	26	8	74	32	4	27
FLINT RIDGE	24	0	21	6	2	23	3	10	2	7	23	7	2	25
HYDE PARK	109	10	43	18	4	62	15	20	18	12	97	32	10	46
MIDWAY	74	7	40	19	3	71	7	10	17	8	85	69	1	122
TRADESVILLE	53	2	15	9	6	53	10	17	8	23	75	52	3	38
PLEASANT HILL	70	12	60	14	8	67	26	17	14	14	69	58	4	54
LANCASTER EAST	276	10	71	27	19	218	29	9	47	31	188	127	8	47
ANTIOCH	144	27	49	27	10	105	17	32	37	26	130	182	8	84
KERSHAW	74	10	70	20	14	78	20	43	25	55	66	70	3	172
DWIGHT	116	6	29	15	9	96	8	15	13	15	138	63	7	75
CHARLESBORO	16	0	2	2	5	18	2	46	3	13	13	19	1	34
KERSHAW MILL	86	12	76	20	13	75	23	43	22	94	91	69	9	164
LANCASTER WEST	212	9	83	38	18	144	33	17	91	65	181	157	9	88
CARMEL	76	17	56	32	7	55	23	15	8	4	91	77	2	88
CAMP CREEK	118	2	41	36	7	88	7	16	34	18	126	50	1	73
HEATH SPRINGS	107	26	82	21	13	94	37	20	19	22	95	85	8	91
GOODSHS CK RD	308	31	122	46	18	220	22	29	150	35	362	178	22	167
CHESTERFD AV	274	0	92	49	19	193	26	26	88	30	263	151	18	124
ABSENTFEES	0	13	0	0	0	0	0	0	0	0	0	0	0	0
COUNTY TOTALS	4,195	488	1,950	777	552	3,675	750	902	1,498	847	4,541	3,205	252	68

LANCASTER COUNTY
 VOTES CAST IN GENERAL ELECTION
 HELD IN SOUTH CAROLINA NOVEMBER 5, 1974

	COUNTY COMMISSIONERS																		
	(D) RICHARD K	(D) MCGRIFF	(D) ROY D	(D) MERRITT	(D) BERRY L	(D) MOBLEY	(D) ROBERT L	(D) FREED	(D) MULLIS	(D) JAMES L	(D) JAKE POPE	(D) RIBELIN T	(D) SIDNEY L	(D) ROBINSON S	(D) WALTER W	(D) ROLLINS	(D) EUGENE H	(D) SOWELL W	(D) TAYLOR R
RIVERSIDE	12	7	6	6	67	60	14	5	4	18	37	36	30	29	8	4			
PRIMUS	7	5	3	3	37	30	5	4	4	27	27	26	6	4	17	15			
OAK RIDGE	38	5	1	1	37	180	2	2	15	17	22	26	30	13	45	32			
ELGIN	29	1	28	28	132	160	2	1	18	16	103	29	30	24	56	16			
DIXIE	29	1	4	4	55	40	1	1	36	17	69	74	19	2	18	19			
DOUGLAS	1	1	2	2	124	111	14	14	27	15	85	22	9	15	18	14			
FORK HALL	27	1	8	8	36	29	20	20	19	0	32	98	33	25	15	22			
ERWIN FARM	2	2	4	4	85	95	6	6	9	16	50	22	37	71	16	22			
RICH HILL	13	6	6	6	30	64	21	21	5	5	31	37	30	30	23	14			
UNITY	11	11	11	11	41	44	10	10	9	26	69	44	13	49	29	29			
SPRINGS MILL 2	24	23	23	23	48	83	10	10	16	12	26	32	6	44	13	13			
LYNWOOD	2	2	2	2	94	83	2	2	10	7	47	86	24	17	30	34			
WELSH'S	13	13	13	13	22	16	13	13	14	4	10	42	0	13	8	13			
TABERNACLE	6	6	6	6	82	53	1	1	3	52	17	22	15	21	85	20			
UNION	6	6	6	6	26	26	8	8	5	23	4	9	3	15	18	21			
SPRINGS MILL 1	107	27	27	27	31	39	16	16	9	4	5	32	4	41	17	5			
WYLIE PARK	14	13	13	13	858	828	151	17	41	104	645	362	161	319	157	122			
BELAIRE	25	13	13	13	64	71	22	8	5	6	53	34	15	65	23	12			
VAN WYCK	25	6	6	6	53	41	17	17	4	10	33	15	21	39	26	18			
FLAT CREEK	1	1	1	1	13	10	6	13	7	2	8	17	17	17	5	7			
PLEASANT CREEK	10	18	18	18	31	46	17	17	9	6	28	25	14	50	10	18			
JACKSONHAM	28	0	0	0	50	45	11	5	4	4	41	26	16	52	49	7			
FLINT RIDGE	0	0	0	0	28	17	5	5	6	5	4	11	11	10	14	0			
HYDE PARK	3	3	3	3	78	69	10	10	7	12	30	42	25	31	2	50			
MIDWAY	6	6	6	6	44	29	17	23	19	12	17	75	12	44	16	16			
TRADESVILLE	15	15	15	15	39	32	12	4	4	6	28	46	8	7	26	3			
PLEASANT HILL	280	4	4	4	77	54	16	5	6	6	42	55	10	30	7	15			
LANCASTER EAST	16	16	16	16	61	56	18	13	40	13	38	42	24	67	21	50			
ANTIOCH	5	5	5	5	162	173	32	25	12	14	203	203	20	68	66	20			
KERSHAW	7	7	7	7	84	69	19	9	100	11	87	41	20	29	97	31			
DWIGHT	4	4	4	4	11	5	5	5	3	3	7	29	2	4	5	27			
CHARLESBORO	16	16	16	16	108	105	25	28	28	6	29	291	24	43	15	27			
KERSHAW MILL	74	12	12	12	227	226	37	22	13	49	136	110	43	124	56	33			
LANCASTER WEST	13	13	13	13	56	36	19	14	5	11	16	54	15	48	16	17			
CARMEL	9	9	9	9	80	73	18	18	31	39	80	47	33	64	65	30			
CAMP CREEK	32	15	15	15	109	103	26	13	11	11	66	134	21	43	15	15			
HEATH SPRINGS	38	30	30	30	135	159	51	20	25	37	83	136	45	134	25	55			
GOODSHS CK RD	102	10	10	10	208	256	35	12	28	98	137	115	0	161	50	80			
CHESTERFD AV	0	0	0	0	0	0	0	0	0	0	0	0	0	0	0	0			
ABSENTEES																			
COUNTY TOTALS	1,007	309	3,655	3,663	830	421	724	732	2,486	2,758	987	2,339	1,270	938					

LANCASTER COUNTY
 VOTES CAST IN GENERAL ELECTION
 HELD IN SOUTH CAROLINA NOVEMBER 5, 1974

	COUNTY COMMISSIONERS			
	(D) B T U C K E R A R D	(D) R O B E R T V A N K E U R E N S S E R	(D) L W O O D L E Y	(D) R O B E R T Y O D E R
RIVERSIDE	2	12	23	54
PRIMUS	5	7	4	11
OAK RIDGE	7	1	3	15
ELGIN	26	18	24	113
DIXIE	4	4	7	7
DOUGLAS	11	12	29	52
FORK HILL	1	5	5	22
ERWIN FARM	5	19	21	34
RICH HILL	0	2	6	29
UNITY	7	8	12	35
SPRINGS MILL 2	2	2	9	16
LYNWOOD	6	21	12	60
WELSH'S	0	3	3	10
TABERNACLE	5	5	24	51
UNION	1	5	4	7
SPRINGS MILL 1	1	9	4	5
WYLIE PARK	21	121	198	516
BELAIRE	5	4	4	99
VAN WYCK	16	8	23	72
FLAT CREEK	1	2	8	6
PLEASANT CREEK	6	1	3	49
JACKSONHAM	17	2	10	38
FLINT RIDGE	1	0	2	2
HYDE PARK	1	8	10	17
MIDWAY	5	7	11	11
TRADESVILLE	5	3	4	10
PLEASANT HILL	21	4	12	25
LANCASTER EAST	274	12	58	55
ANTIOCH	10	12	17	39
KERSHAW	20	11	25	13
DWIGHT	16	12	6	20
CHARLESBORO	9	3	3	3
KERSHAW MILL	41	8	14	20
LANCASTER WEST	51	40	80	121
CARMEL	13	1	9	17
CAMP CREEK	4	12	8	26
HEATH SPRINGS	55	18	39	31
GOOSHS CK RD	22	23	29	60
CHESTERFD AV	83	29	36	112
ABSENTEES	0	0	0	0
COUNTY TOTALS	780	474	799	1,883

LAURENS COUNTY
 VOTES CAST IN GENERAL ELECTION
 HELD IN SOUTH CAROLINA NOVEMBER 5, 1974

PRECINCTS	GOVERNOR			LIEUTENANT GOVERNOR			SECRETARY OF STATE			STATE TREASURER		ATTORNEY GENERAL		
	(D) DORRAN BRYAN	(R) EDWARDS JAMES B	(I) JEFFERSONS PEGGY	(D) HARVEY BRANTLEY	(R) CAMPELL CARROLL	(I) DODD DANALD	(D) THORNTON FRANK	(R) CLINKSCALES FULTON V	(I) CANADY DANIEL	(D) PATTERSON GRADY L JR	(I) COLE DAVID J	(D) MCNEED DANIEL R	(R) POWELL KENNETH H	(I) PRINCE RUFUS
WARD 1	59	32	1	98	33	1	72	16	2	76	1	67	21	1
WARD 2	54	40	0	49	41	0	20	20	1	69	8	59	19	2
WARD 3	102	66	0	89	41	0	118	38	1	130	12	106	61	2
WARD 4	329	75	0	309	95	0	341	48	2	359	3	332	60	4
WARD 5	278	461	16	257	484	3	424	282	9	503	31	375	23	2
WARD 6	226	214	8	189	260	3	260	130	6	329	23	160	30	3
BAILEY'S	35	49	0	38	43	0	58	19	0	66	4	51	34	0
TRINITY RIDGE	77	99	0	73	43	0	115	48	2	152	9	100	34	0
WATTSVILLE	138	127	2	131	105	0	175	86	8	195	23	160	105	0
BARKSDALE-NARNI	26	38	0	20	46	0	37	23	1	44	3	30	30	2
MADDEN	79	67	0	62	84	0	98	44	1	110	8	88	55	1
CLINTON 1 BOX 1	341	325	13	310	353	7	438	184	3	489	99	391	263	18
CLINTON 1 BOX 2	363	648	5	331	680	4	551	388	15	681	47	490	491	8
JOANNA	191	160	0	192	157	0	260	79	7	274	17	224	117	0
LYDIA MILL	75	65	2	47	65	0	94	38	2	105	3	96	42	1
MOUNTVILLE	49	61	1	40	40	3	61	41	6	64	6	54	51	5
HOPEWELL	19	35	0	16	38	0	25	25	0	30	4	23	31	0
JONES STORE	56	39	0	45	38	0	58	29	3	66	2	49	45	0
OWINGS	41	39	0	26	53	0	50	24	0	54	2	46	31	0
GRAY COURT	130	87	4	127	99	0	163	44	6	191	4	154	65	4
WOODVILLE	48	81	0	28	99	0	84	40	5	90	4	69	57	4
SHILOH	21	35	0	24	35	0	35	22	0	45	2	37	22	0
DIALS	12	9	0	17	15	0	15	20	0	16	0	16	3	0
COOKS STORE	22	32	0	12	40	0	43	20	0	47	0	16	3	0
YOUNGS	39	37	0	33	38	0	46	25	0	52	3	38	24	0
LANFORD	39	37	0	33	38	0	46	25	0	55	3	39	30	0
GRAYS	19	17	0	13	18	2	23	6	0	25	4	21	9	0
PLEASANT MOUND	20	16	0	9	17	0	16	16	0	16	0	13	9	0
STEWART STORE	10	10	0	16	10	0	10	10	1	10	2	19	14	0
ORA	43	28	0	44	31	0	58	10	0	22	2	58	52	2
LONG BRANCH	62	265	3	64	64	0	80	39	2	96	7	75	52	0
CROSS HILL	104	60	8	85	77	0	117	31	6	128	5	105	55	2
RENO	30	15	0	29	16	0	37	8	0	37	9	36	7	4
SHADY GROVE	16	25	0	14	25	0	26	16	1	25	1	24	20	1
WATERLOO	122	45	0	103	59	4	129	27	4	152	10	124	40	4
TIP TOP	31	5	0	29	6	0	32	3	0	30	0	29	5	0
DANIELS STORE	79	21	1	59	42	3	82	13	2	88	0	71	28	0
EKOM	29	12	0	25	14	0	33	5	2	37	4	30	7	0
MOUNT OLIVE	38	19	3	36	22	0	41	14	0	42	2	37	11	0
MOUNT PLEASANT	29	19	1	22	22	0	36	14	3	36	9	37	15	5
HICKORY TAVERN	75	85	0	57	103	0	116	40	1	136	16	106	51	1
POPLAR SPRINGS	89	24	0	61	49	1	93	15	0	99	1	73	36	0
PRINCETON	50	14	0	29	27	0	36	17	0	46	1	37	18	0
BREWERTON	113	34	0	98	51	0	122	20	3	129	4	108	39	2
MERNA REEVES ST	13	7	0	13	13	0	15	5	0	16	0	12	2	0
CLINTON HILL	215	98	0	218	101	0	240	66	0	250	10	230	81	0
ABSENTEE	0	0	1	0	0	0	0	0	0	0	0	0	0	0
COUNTY TOTALS	4,025	3,581	134	3,605	3,988	80	5,115	2,105	128	5,730	408	4,626	2,814	93

LAURENS COUNTY
 VOTES CAST IN GENERAL ELECTION
 HELD IN SOUTH CAROLINA NOVEMBER 5, 1974

	COMPTROLLER GENERAL			STATE SUPT. OF EDUCATION		ADJUTANT GENERAL			COMMISSIONER OF AGRICULTURE			U.S. SENATE		
	(D) HENRY MILLER	(R) ROBERT CROUTE	(I) JOLLY LANIER	(D) BRYAN BRYAN	(I) HOOPER HOOVER	(D) ROBERT MCCRAID	(R) J. DUPRE	(I) C. DILLINGHAM	(D) HARRIS LILLISON	(R) BRUCE BRUCE	(I) FRANK MERRILL	(D) FRED HOLIFIELD	(R) GEORGE BUSH	(I) HAROLD HOGUE
PRECINCTS														
WARD 1	69	20	1	73	2	68	22	2	68	19	1	75	15	2
WARD 2	62	18		71	8	55	21	4	61	18	2	69	17	1
WARD 3	127	41		135	9	119	50	5	128	39	2	128	44	3
WARD 4	337	49		353	13	345	40	6	339	46	1	350	50	16
WARD 5	404	217		480	35	401	318	3	421	300	11	421	304	10
WARD 6	298	138		332	5	283	158	3	306	127	1	306	135	5
BAILEY'S	57	18		62	7	58	53	2	60	19	1	53	24	1
TRINITY RIDGE	110	34		131	15	116	53	2	118	53	1	102	72	3
WATTSVILLE	181	90		192	31	178	91	7	182	82	7	177	95	7
BARKSDALE-NARNI	32	30		43	5	38	22	2	37	21	1	42	27	1
MADDEN	50	51		103	13	92	50	1	101	40	1	99	46	1
CLINTON 1 BOX 1	330	218		488	113	428	211	9	455	191	9	459	194	21
CLINTON 1 BOX 2	545	421		641	104	516	451	11	587	364	16	558	434	17
JOANNA	248	86		269	22	242	93	7	259	81	7	246	93	12
LYDIA MILL	97	38		99	8	92	48	1	98	36	2	103	39	1
MOUNTVILLE	58	44		63	7	55	46	0	58	23	0	59	46	1
HOPENELL	28	2		27	0	21	35	1	30	23	0	23	30	1
JONES STORE	29	40		65	9	62	35	0	62	45	0	56	41	2
OWINGS	53	22		53	3	44	29	2	53	25	0	41	35	1
GRAY COURT	157	54		181	15	167	44	2	175	40	3	176	42	6
WOODVILLE	82	40		87	17	87	37	2	88	35	0	73	48	10
SHILOH	38	20		41	0	41	16	0	43	13	0	39	13	0
OTALS	46	6		18	0	16	5	0	18	3	0	13	3	0
COOKS STORE	38	26		46	3	38	25	0	40	23	0	42	24	0
YOUNGS	46	15		49	3	43	19	0	48	13	0	46	16	0
LANFORD	48	22		50	22	44	24	5	45	23	1	49	20	4
GRAYS	22	14		29	3	21	16	2	25	9	0	26	14	1
PLEASANT MOUND	19	10		22	2	20	8	1	23	7	0	20	10	1
STEWART STORE	57	15		63	4	63	7	1	63	9	0	58	13	2
DRA	89	36		97	33	86	40	2	89	34	0	89	37	7
LONG BRANCH	118	35		116	16	118	33	2	122	30	1	121	35	0
CROSS HILL	36	9		37	2	33	16	1	36	15	0	36	9	0
RENO	29	16		29	2	25	16	1	26	15	1	20	19	3
SHADY GROVE	122	31		129	12	121	30	5	131	23	3	125	27	7
WATERLOO	32	3		32	1	32	3	0	33	2	0	31	4	0
TIP TOP	86	12		91	4	81	15	0	89	4	0	74	23	2
DANIELS STORE	30	7		38	4	34	24	2	35	9	1	37	9	0
EKOM	41	5		44	4	43	4	6	41	5	0	33	6	4
MOUNT OLIVE	33	16		37	2	35	15	0	35	14	1	31	18	1
MOUNT PLEASANT	118	40		128	27	111	46	6	126	29	6	105	48	12
HICKORY TAVERN	94	12		88	12	84	23	0	93	13	0	86	19	1
POPLAR SPRINGS	118	13		128	16	111	41	9	118	14	3	102	25	1
PRINCETON	40	24		43	11	41	29	0	45	5	0	43	15	5
BREWETEN	118	12		123	24	114	26	0	118	14	0	102	14	1
MERNA REEVES ST	12	64		16	0	23	72	0	15	64	0	238	66	0
CLINTON MILL	240	0		250	24	237	0	5	237	0	6	0	4	0
ABSENTEE	0	0		0	0	0	0	0	0	0	0	0	0	0
COUNTY TOTALS	4,949	2,153	113	5,573	812	4,974	2,364	115	5,282	2,042	123	5,108	2,308	199

LAURENS COUNTY
VOTES CAST IN GENERAL ELECTION
HELD IN SOUTH CAROLINA NOVEMBER 5, 1974

PRECINCTS	REPRESENTATIVE IN CONGRESS			HOUSE OF REPRESENTATIVES			PRO-BATE JUDGE	COUNTY AUDITOR	COUNTY TREAS.	COUNTY SUPV.	COUNTY COUNCIL		
	DIST NO. 005			DIST NO. 014	DIST NO. 015	DIST NO. 016	(D)	(D)	(D)	(D)	(D)	(D)	(D)
	(D)	(R)	(I)	(D)	(D)	(D)	J H W A S S O N H E W L E T T E	R O D G E R S W	A L L E N M A N	F U R M A N S O N	M A D D E N G E N E	J A C K S R	P E N L A N D G R O W M A N
WARD 1	67	16	0	0	0	97	97	97	97	97	97	97	97
WARD 2	53	29	0	0	0	87	88	85	86	85	89	86	86
WARD 3	113	22	0	0	0	163	163	164	171	171	165	156	162
WARD 4	332	66	0	0	0	383	393	392	390	376	366	360	361
WARD 5	346	3	0	0	0	705	707	709	708	695	695	662	656
WARD 6	256	186	0	0	0	417	410	414	414	408	403	373	382
BAILEY'S	52	28	0	0	0	72	72	72	72	72	72	72	72
TRINITY RIDGE	80	94	0	0	0	164	159	161	165	168	150	156	159
WATTSVILLE	163	106	0	0	0	44	261	267	267	256	245	233	250
BARKSDALE-NARNI	28	33	0	0	0	66	66	66	66	66	64	63	63
MADDEN	78	67	0	24	0	113	139	138	140	139	137	134	133
CLINTON 1 BOX 1	417	249	9	0	638	0	645	640	645	636	600	604	589
CLINTON 1 BOX 2	480	516	10	19	866	0	866	874	888	874	862	814	829
JOANNA	248	98	4	45	309	0	354	350	352	347	327	325	329
LYDIA MILL	97	38	2	3	136	0	135	133	136	132	115	122	127
MOUNTVILLE	51	57	0	9	51	0	99	93	99	98	92	93	93
HOPEWELL	23	30	0	53	0	0	53	53	53	53	53	53	53
JONES STORE	60	35	0	0	0	0	0	0	0	0	0	0	0
OWINGS	43	35	0	0	0	73	74	73	74	69	66	65	67
GRAY COURT	163	60	0	0	0	219	217	223	223	215	224	191	194
WOODVILLE	71	50	0	0	0	127	127	124	126	122	117	111	115
SHILOH	34	25	0	0	0	57	57	57	57	57	57	57	57
DIALS	17	5	0	0	0	21	21	21	21	21	18	19	20
COOKS STORE	30	34	0	0	0	68	68	66	66	66	66	66	66
YOUNGS	38	21	0	0	0	47	59	59	60	56	55	56	67
LANFORD	23	25	1	0	23	0	71	72	69	70	69	67	67
GRAYS	14	12	0	0	0	25	25	25	25	25	25	25	25
PLEASANT MOUND	14	12	0	0	0	25	25	25	25	25	25	25	25
STEWART STORE	20	10	1	0	30	0	30	30	30	30	30	30	30
ORA	52	20	1	0	20	55	71	71	72	73	65	66	68
LONG BRANCH	187	41	1	0	127	0	127	127	127	127	127	127	127
CROSS HILL	113	46	0	15	0	0	156	156	170	170	148	144	140
RENO	35	46	0	0	38	0	46	46	46	46	46	46	46
SHADY GROVE	19	22	1	1	30	0	33	35	35	35	34	32	32
WATERLOO	118	38	1	25	0	162	162	162	162	162	162	162	161
TIP TOP	31	20	0	0	0	0	34	34	34	34	34	34	34
DANIELS STORE	79	9	0	101	0	102	102	101	102	102	102	102	102
EKOM	30	9	0	39	0	41	39	40	40	38	38	38	38
MOUNT OLIVE	40	8	0	48	0	48	48	48	48	47	48	44	44
MOUNT PLEASANT	32	18	0	0	0	29	45	46	47	45	43	42	45
HICKORY TAVERN	86	75	5	0	0	162	162	162	162	158	156	151	148
POPLAR SPRINGS	95	15	1	103	0	0	103	102	104	102	95	94	92
PRINCETON	35	15	0	54	0	0	54	56	56	56	55	54	54
BREWERTON	118	25	2	133	0	0	135	133	136	133	125	117	126
MERNA REEVES ST	14	6	0	0	0	19	19	19	19	19	19	19	19
CLINTON MILL	230	80	4	0	298	0	297	293	295	285	273	273	280
ABSENTEE	0	0	0	0	0	0	0	0	0	0	0	0	0
COUNTY TOTALS	4,658	2,797	87	947	2,695	3,436	7,085	7,099	7,142	7,007	6,777	6,650	6,610

LEE COUNTY
 VOTES CAST IN GENERAL ELECTION
 HELD IN SOUTH CAROLINA NOVEMBER 5, 1974

	GOVERNOR			LIEUTENANT GOVERNOR			SECRETARY OF STATE			STATE TREASURER		ATTORNEY GENERAL		
	(D)	(R)	(I)	(D)	(R)	(I)	(D)	(R)	(I)	(D)	(I)	(D)	(R)	(I)
	B DORR BRYAN	J EDWARDS JAMES B	JENNINGS GOGGINS	H HARVEY BRANTLEY	C CAMPBELL CARROLL	D COLLE DONALD R	T THORNTON FRANK	F FULTON SCALES SR	C CANADY DANIEL	P PATTERSON GRADY L JR	D DAVID COLF	D DANIEL MCFEED R	C POWELL KENNETH	P PRINCE RUFUS
PRECINCTS														
ASHWOOD	70	226	0	105	186	0	118	131	0	136	0	115	166	0
ASHLAND	25	16		23	19		22	18		22		20	21	0
BISHOPVILLE WD1	173	156		190	126		225	73		235		206	104	0
BISHOPVILLE WD2	137	162		159	129		188	74		189		173	103	0
BISHOPVILLE WD3	200	231		239	194		279	122		298		266	161	0
BISHOPVILLE WD4	238	174	10	269	137	2	295	80	4	301	1	289	107	0
CEDAR CREEK	35	49		48	33		50	27		60		48	33	0
CYPRESS	100	91		123	63		118	63		120		113	71	0
ELLIOT	210	40		202	33	3	206	21	2	211		206	23	0
HICKORY HILL	13	82		17	79	3	17	75	3	20		20	74	0
IONIA	167	80	3	167	72	9	180	62	0	182		166	77	1
LUCKNOW	52	73		58	67	0	57	41	3	65	25	73	49	0
LYNCHBURG	387	111	9	386	104	7	406	70	0	412		401	84	0
MANVILLE	102	33	2	108	27	0	113	19	0	117		111	19	0
MT CLID	121	62	3	129	46	1	142	33	3	144		136	34	0
RATTLESNAKE SP	23	118	0	90	48		37	90		42		42	96	0
SCHROCKS MILL	16	14		17	12		17	9		18		15	10	0
SOUTH LYNCHBURG	38	42	1	36	37	1	38	32	0	40		38	33	0
SPRING HILL	145	43		153	36		155	27		161		152	32	0
ST CHARLES	242	156	2	242	146	1	271	98	2	278		269	115	3
ST MATTHEW	13	62		15	63	2	21	50	0	27		26	51	2
STOKES BRIDGE	24	147	2	72	99	0	84	74	3	102	18	87	71	0
TURKEY CREEK	13	68		18	62		21	51		28		26	54	0
WOODROW	80	28	0	83	25	0	86	20	0	89		85	22	0
ABSENTEE	31	19		33	18		39	9		43		38	12	0
COUNTY TOTALS	2,655	2,283	55	2,982	1,861	47	3,185	1,359	61	3,340	148	3,125	1,622	29

LEE COUNTY
VOTES CAST IN GENERAL ELECTION
HELD IN SOUTH CAROLINA NOVEMBER 5, 1974

PRECINCTS	COMPTROLLER GENERAL			STATE SUPT. OF EDUCATION		ADJUTANT GENERAL			COMMISSIONER OF AGRICULTURE			U.S. SENATE		
	(D) MILLIS YRNE	(R) CROBT ROBERT E	(I) WOLLY LANIER	(D) BUSE CYRIL B	(I) HOUGH ELIZABETH	(D) MCCRA ROBERT L	(R) DUPRE J PAUL	(I) DILLIN CHAM C	(D) HARRI WILLI AM L SON	(R) GAUSE BRUCE L	(I) KEMM FRIDE J R	(D) HOLL FRANK F	(R) BUS G BUSH	(I) HOC HAROLD
ASHWOOD	132	134	0	138	0	121	132	0	141	122	0	146	132	0
ASHLAND	20	21	0	23	0	23	19	0	25	16	0	26	15	0
BISHOPVILLE WD1	222	83	2	231	17	209	94	2	221	82	4	223	91	2
BISHOPVILLE WD2	188	76	2	182	17	172	89	4	191	71	3	184	87	3
BISHOPVILLE WD3	295	123	0	302	20	271	143	3	304	117	3	263	154	4
BISHOPVILLE WD4	299	84	1	309	20	291	94	3	296	86	4	305	94	2
CEDAR CREEK	54	25	0	58	6	53	25	0	53	26	0	51	30	0
CYPRESS	119	61	2	127	6	114	63	3	125	56	3	130	58	0
ELLOT	211	21	3	211	8	206	24	3	201	19	1	208	22	6
HICKORY HILL	19	73	4	19	4	18	74	3	17	59	3	19	74	3
IONIA	176	65	1	174	16	166	42	7	178	45	5	173	43	2
LUCKNOW	59	41	0	63	23	39	62	7	59	73	0	402	82	6
LYNCHBURG	408	69	0	410	15	395	82	0	410	73	5	402	82	6
MANVILLE	116	17	0	113	0	111	19	0	116	20	0	114	18	0
MT CLIO	138	25	4	141	9	133	30	5	141	26	4	131	34	6
RATTLESNAKE SP	44	87	0	42	7	40	95	0	40	92	0	46	89	0
SCHROCKS MILL	20	8	0	19	2	18	10	0	20	8	0	21	9	0
SOUTH LYNCHBURG	38	32	1	40	3	35	35	1	40	32	2	42	30	1
SPRING HILL	153	29	1	164	8	152	30	1	158	25	2	159	27	1
ST CHARLES	274	100	3	278	11	272	106	3	275	103	3	273	104	1
ST MATTHEW	25	48	3	27	4	19	34	3	31	43	4	24	52	2
STOKES BRIDGE	29	69	0	28	23	82	72	6	88	70	4	76	89	2
TURKEY CREEK	30	48	0	27	6	25	51	0	27	53	0	27	53	0
WOODROW	87	18	0	86	2	88	18	0	81	16	0	87	20	0
ABSENTEE	41	9	0	42	3	39	10	0	39	10	0	40	9	0
COUNTY TOTALS	3,257	1,366	37	3,312	236	3,114	1,486	47	3,277	1,343	56	3,247	1,483	59

LEE COUNTY
 VOTES CAST IN GENERAL ELECTION
 HELD IN SOUTH CAROLINA NOVEMBER 5, 1974

	REP. IN CONGRESS		HOUSE OF REP.	SOLICITOR	COUNTY COUNCIL					
	DIST NO. 006		DIST NO. 051	DIST NO. 003	DIST NO. 004	DIST NO. 006		DIST NO. 007		
	(D)	(R)	(D)	(D)	(W)	(D)	(P)	(D)	(P)	
	JOHN W. JENNETTE JR	E. YOUNG	W. DESS GRAY CHAMBERS	R. MCKIRK	A. MCCASKEY	C. CLEVELY	B. BEASLEY	D. DAVIDE	B. PHILLIPS	C. DUREN JR
PRECINCTS										
ASHWOOD	108	183	261	250	250	270	26	251	23	
ASHLAND	20	22	42	39	39	33	3	34	3	
BISHOPVILLE WD1	175	150	221	222	212	178	138	186	122	
BISHOPVILLE WD2	144	150	208	208	202	187	103	184	104	
BISHOPVILLE WD3	210	226	277	278	277	289	141	249	137	
BISHOPVILLE WD4	253	159	291	266	253	215	199	219	182	
CEDAR CREEK	44	37	72	74	74	66	15	61	15	
CYPRESS	103	88	112	109	111	110	56	110	53	
ELLIOT	194	43	138	136	132	123	136	127	126	
HICKORY HILL	17	73	70	68	67	67	33	62	34	
TONIA	166	82	188	188	187	183	69	184	67	
LUCKNOW	73	50	100	93	100	90	37	95	30	
LYNCHBURG	362	136	344	341	336	311	121	328	171	
MANVILLE	109	27	96	94	95	97	42	94	39	
MT CLIO	110	70	126	136	112	88	105	87	92	
RATTLESNAKE SP	28	111	130	132	130	133	5	129	9	
SCHROCKS MILL	15	13	29	28	31	29	1	28	1	
SOUTH LYNCHBURG	33	45	69	68	63	63	7	67	11	
SPRING HILL	148	40	147	146	146	141	49	143	47	
ST CHARLES	237	151	255	259	243	251	128	243	130	
ST MATTHEW	17	62	70	71	73	64	11	62	11	
STOKES BRIDGE	25	147	168	168	168	169	10	171	8	
TURKEY CREEK	15	66	76	74	79	72	5	72	5	
WOODROW	85	24	74	75	72	68	34	69	32	
ABSENTEE	31	20	52	49	50	44	10	45	9	
COUNTY TOTALS	2,722	2,175	3,616	3,572	3,502	3,341	1,484	3,340	1,461	

LEXINGTON COUNTY
 VOTES CAST IN GENERAL ELECTION
 HELD IN SOUTH CAROLINA NOVEMBER 5, 1974

	GOVERNOR			LIEUTENANT GOVERNOR			SECRETARY OF STATE			STATE TREASURER		ATTORNEY GENERAL		
	(D)	(R)	(I)	(D)	(R)	(I)	(D)	(R)	(I)	(D)	(I)	(D)	(R)	(I)
	BRYAN	EDWARDS	JENNINGS	HARTLEY	CAMPBELL CARROLL	COLE	THORNTON	FULTON	CANADY	PATTERSON GRAVOY	DAVID J	MCCLELLAN	POWELL KENNETH	PRINCE
PRECINCTS														
BATESBURG	340	467	15	382	422	13	554	241	16	654	77	445	366	9
MIMS	28	77	2	60	45	2	72	33	4	88	16	51	54	2
CRAPP'S STORE	62	99	5	90	71	2	120	38	2	139	11	87	67	3
GILBERT	53	86	5	65	78	1	85	31	6	111	17	68	75	3
POND BRANCH	47	59	6	43	52	1	69	35	5	80	21	49	59	3
RIDGE ROAD	70	51	5	110	131	6	157	80	11	194	34	107	135	5
SUMMIT	37	44	1	45	36	1	61	18	2	69	9	45	34	2
LEESVILLE	298	401	13	378	330	7	494	194	18	581	68	383	315	8
HOLLOW CREEK	68	162	7	102	131	3	146	78	10	177	37	100	129	4
BOTTLING SPRINGS	33	70	6	3	98	3	88	37	8	115	30	60	96	3
EDMUND	44	109	8	60	8	1	103	20	10	120	16	25	46	3
RED BANK	211	325	16	270	270	11	363	158	21	405	66	255	281	13
ST MATTHEWS	38	148	7	69	122	2	107	76	8	139	34	65	120	6
FAIRVIEW	14	59	3	28	43	1	31	37	2	42	16	42	58	3
PELION	110	182	3	111	180	0	172	103	12	204	37	120	158	8
MACK-EDISTO	49	53	0	61	39	3	75	20	2	87	7	57	43	0
SWANSEA	334	254	9	371	221	4	428	151	13	475	43	362	220	6
SANDY RUN	47	66	4	59	53	4	71	44	2	83	9	59	57	1
GASTON	79	243	15	120	207	12	150	165	18	191	65	110	215	12
SHARPE'S HILL	68	88	6	79	58	3	98	33	11	116	20	60	60	1
CHAPIN	224	589	24	280	545	12	472	330	21	594	99	305	516	11
CROMER	161	273	14	228	510	9	412	310	19	515	108	278	503	12
LEXINGTON WD 1	136	290	9	177	254	4	286	137	8	340	58	185	246	1
LEXINGTON WD 2	325	357	14	370	319	7	509	165	9	588	57	405	233	8
CAYCE WARD 1	175	402	21	214	373	13	353	219	20	432	47	243	345	11
CAYCE WARD 2	411	1,011	28	529	904	13	704	598	18	983	183	607	807	11
CAYCE WARD 3	200	391	9	252	363	6	357	220	15	434	66	251	338	5
CHALK HILL	189	187	15	231	159	5	267	112	14	314	37	215	175	9
CONGAREE	163	616	30	241	552	13	388	365	37	497	116	221	574	7
HOOK'S STORE	257	667	15	317	610	8	510	392	23	592	104	331	585	14
SALUDA RIVER	202	751	25	272	702	11	495	444	25	635	66	647	917	13
SPRINGDALE	185	681	10	254	622	8	594	377	13	590	90	290	581	5
TN OF PINE RDG	58	199	10	91	174	3	134	113	13	166	59	91	171	3
W COL WD 1	65	149	2	87	128	1	112	84	12	146	27	88	123	3
W COL WD 2	223	449	19	276	417	6	406	267	15	495	83	279	407	13
W COL WD 3	81	283	6	117	251	4	187	173	8	228	46	136	232	3
W COL WD 4	154	461	14	321	433	3	332	269	16	420	73	218	394	8
TRMO	264	824	17	188	438	3	541	494	18	731	131	583	704	8
CHALLEDON	200	889	14	275	825	10	508	515	27	715	186	330	747	12
WHITEHALL	226	854	16	299	806	5	539	516	15	769	136	346	744	4
GARDENDALE	278	988	13	348	926	4	617	609	24	816	167	436	836	10
WOODLAND HILLS	206	638	10	240	642	4	444	381	13	597	106	298	560	20
PINEVIEW	267	889	11	371	820	3	589	526	12	792	123	380	585	20
CAYCE WARD 2-A	267	411	15	221	180	4	350	256	11	417	73	226	365	10
LAKESIDE	240	835	9	336	762	0	643	417	0	819	136	439	657	0
ABSENTEE	0	0	0	0	0	0	0	0	0	0	0	0	0	0
COUNTY TOTALS	7,094	17,527	559	9,073	15,920	264	14,147	9,918	677	17,650	3,089	9,743	15,036	329

LEXINGTON COUNTY
 VOTES CAST IN GENERAL ELECTION
 HELD IN SOUTH CAROLINA NOVEMBER 5, 1974

PRECINCTS	COMPTROLLER GENERAL			STATE SUPT. OF EDUCATION		ADJUTANT GENERAL			COMMISSIONER OF AGRICULTURE			U. S. SENATE		
	(D)	(R)	(I)	(D)	(I)	(D)	(R)	(I)	(D)	(R)	(I)	(D)	(R)	(I)
	HAMILLS	ROBERT	JOLLY	CYRIL B	ELIZABETH	ROBERT	DOUGLAS PAUL	DILLINGHAM	HARRISON	GAUSMILL	KEMMERLIN	FERNSTING	BUSS	HAROLD
BATESBURG	503	297	13	590	148	429	361	16	545	250	15	491	301	25
MIMS	63	43	1	83	22	63	47	73	73	32	4	61	40	7
CRAPP'S STORE	103	57	1	126	22	104	59	6	122	39	4	110	48	7
GILBERT	81	58	2	96	24	70	67	8	90	49	4	76	48	1
POND BRANCH	59	47	2	82	20	58	49	3	85	25	5	63	46	0
RIDGE ROAD	147	92	7	175	55	138	100	8	163	79	2	140	87	18
SUMMIT	57	24	1	60	17	56	21	4	59	21	2	62	19	1
LEESVILLE	461	233	11	519	140	403	288	10	505	184	12	455	244	12
HOLLOW CREEK	136	97	3	159	57	127	101	7	151	80	6	129	102	5
BOILING SPRINGS	57	45	3	70	26	53	47	7	57	22	6	63	33	3
EDMUND	83	73	4	93	53	75	73	10	95	52	11	52	63	1
RED BANK	312	203	20	389	96	293	233	15	356	157	24	344	198	10
ST MATTHEWS	100	86	6	118	54	72	107	12	121	60	10	93	91	8
FAIRVIEW	28	44	9	41	17	49	49	7	41	33	3	33	37	4
PELTON	158	115	0	181	65	138	139	2	181	96	2	145	131	1
NACK-EDISTO	69	31	0	80	13	71	25	3	80	16	2	77	11	1
SWANSEA	414	166	10	442	84	398	180	9	439	138	13	430	155	11
SANDY RUN	67	43	7	76	14	61	50	6	72	40	5	76	37	4
GASTON	142	172	19	168	108	133	175	22	149	163	21	151	157	24
SHARPE'S HILL	94	42	6	103	35	62	42	1	110	28	5	93	39	9
CHAPIN	397	406	26	520	181	364	443	17	457	346	16	405	403	26
CRONE	379	330	22	467	169	382	427	25	404	305	13	338	339	23
LEXINGTON WD 1	253	171	7	308	90	215	207	8	278	141	13	255	171	8
LEXINGTON WD 2	467	218	7	521	121	411	267	3	500	176	13	438	246	8
CAYCE WARD 1	320	255	21	374	117	271	313	11	324	246	19	325	253	18
CAYCE WARD 2	725	679	34	919	280	597	792	28	751	621	46	768	643	40
CAYCE WARD 3	316	261	10	399	128	292	297	16	317	259	19	315	265	19
CHALK HILL	260	122	9	296	59	242	147	9	253	127	7	274	112	6
CONGAREE	435	439	21	450	178	262	499	30	387	372	24	388	391	23
HOOK'S STORE	435	464	26	534	175	389	517	17	492	406	29	497	408	27
SALUDA RIVER	429	511	19	579	173	336	608	16	452	485	20	470	482	32
SPRINGDALE	411	446	19	579	180	318	539	14	416	429	24	436	423	22
TN. OF PINERDG	129	127	9	155	75	109	139	12	126	119	10	133	122	12
W COL WD 1	108	99	6	127	48	89	112	9	120	81	9	109	93	11
W COL WD 2	351	320	22	453	134	317	358	14	368	294	20	399	285	19
W COL WD 3	158	203	7	205	79	136	223	3	179	180	5	168	196	8
W COL WD 4	298	307	16	371	135	236	323	15	307	287	21	309	304	13
IRMO	486	559	16	665	214	403	639	17	522	504	24	565	522	17
CHALLEDON	461	556	18	673	250	349	657	32	460	520	27	577	500	17
WHITEHALL	476	572	24	713	216	399	646	15	498	536	20	563	522	16
GARDENDALE	558	654	23	731	266	449	767	23	581	619	23	646	609	15
WOODLAND HILLS	391	427	15	559	176	314	501	13	403	399	12	451	395	15
PINEVIEW	528	605	42	730	249	471	660	37	597	541	33	624	544	28
CAYCE WARD 2-A	313	269	13	378	117	279	299	15	344	229	17	355	239	11
LAKESIDE	549	522	23	734	245	463	602	20	617	435	31	516	552	32
ABSENTEE	0	0	0	0	0	0	0	0	0	0	0	0	0	0
COUNTY TOTALS	12,659	11,490	585	16,016	5,132	841	13,225	580	13,657	10,234	682	13,575	10,927	81

LEXINGTON COUNTY
 VOTES CAST IN GENERAL ELECTION
 HELD IN SOUTH CAROLINA NOVEMBER 5, 1974

PRECINCTS	REPRESENTATIVE IN CONGRESS		
	DIST NO. 002		
	(D) M A T T H E W J	(R) F L O Y D D	(I) P A U L P R O V E A U X
BATESBURG	256	555	15
MIMS	15	90	1
CRAPP'S STORE	48	116	2
GILBERT	30	110	5
POND BRANCH	17	93	0
RIDGE ROAD	47	190	6
SUMMIT	34	46	2
LEESVILLE	227	477	9
HOLLOW CREEK	43	188	6
BOILING SPRINGS	12	94	2
EDMUND	39	121	1
RED BANK	189	356	7
ST MATTHEWS	18	168	7
FAIRVIEW	9	65	0
PELION	75	219	2
MACK-EDISTO	17	78	4
SWANSEA	276	322	3
SANDY RUN	35	78	5
GASTON	66	260	11
SHARPE'S HILL	46	90	6
CHAPIN	161	664	12
CROMER	171	570	18
LEXINGTON WD 1	88	340	8
LEXINGTON WD 2	241	460	3
CAYCE WARD 1	126	467	12
CAYCE WARD 2	402	1,038	12
CAYCE WARD 3	141	446	13
CHALK HILL	211	181	4
CONGAREE	164	626	14
HOOK'S STORE	205	731	7
SALUDA RIVER	196	796	5
SPRINGDALE	156	717	10
TN OF PINERDG	70	187	12
W COL WD 1	58	159	0
W COL WD 2	232	459	15
W COL WD 3	41	328	4
W COL WD 4	139	479	10
IRMO	313	783	11
CHALLEDON	311	782	14
WHITEHALL	250	853	9
GARDENDALE	344	934	11
WOODLAND HILLS	239	625	7
PINEVIEW	273	912	16
CAYCE WARD 2-A	197	403	5
LAKESIDE	173	926	11
ABSENTEE	0	0	0
COUNTY TOTALS	6,401	18,582	337

LEXINGTON COUNTY
VOTES CAST IN GENERAL ELECTION
HELD IN SOUTH CAROLINA NOVEMBER 5, 1974

PRECINCTS	HOUSE OF REPRESENTATIVES																
	DIST NO. 086		DIST NO. 087			DIST NO. 088		DIST NO. 089			DIST NO. 090						
	(D)	(R)	(D)	(R)	(W)	(D)	(R)	(D)	(R)	(W)	(D)	(R)	(W)				
	M J J O O O S O N	B U S B U R N	G A I N E S B R N	L P O R T H L U C I U S D	L A O O N L A R R Y	W R I T E I N	M A R C H H	W E S T B R O O K R A Y H A M	C H A R L E S W	M I L L E N	J A R V I S R	K L A P M A N	W R I T E I N	B E H A D L E Y J R	N O R M A C R U S S E L L	W R I T E I N	
BATESBURG	0	0	374	445	1	0	0	0	0	0	0	0	0	0	0	0	0
WIMS	0	0	24	83	0	0	0	0	0	0	0	0	0	0	0	0	0
CRAPP'S STORE	0	0	83	83	0	0	0	0	0	0	0	0	0	0	0	0	0
GILBERT	0	0	68	76	0	0	0	0	0	0	0	0	0	0	0	0	0
POND BRANCH	40	28	24	172	0	0	0	0	0	0	0	0	0	0	0	0	0
RDGE ROAD	0	0	74	48	0	0	0	0	0	0	0	0	0	0	0	0	0
SUMMIT	0	0	34	368	0	0	0	0	0	0	0	0	0	0	0	0	0
LEESVILLE	0	1	339	117	0	0	0	0	0	0	0	0	0	0	0	0	0
HOLLOW CREEK	0	0	119	13	0	0	0	0	0	0	0	0	0	0	0	0	0
BOILING SPRINGS	16	5	5	13	0	0	36	32	0	0	0	0	0	0	0	0	0
EDMUND	0	0	0	88	0	0	65	91	0	0	0	0	0	0	0	0	0
RED BANK	0	0	181	218	0	0	6	23	0	0	0	0	0	0	0	0	0
ST MATTHEWS	0	0	0	0	0	0	0	0	0	0	0	0	0	0	0	0	0
FAIRVIEW	42	23	0	0	0	0	1	8	0	0	0	0	0	0	0	0	0
PELION	123	84	0	0	0	0	39	43	0	0	0	0	0	0	0	0	0
MACK-EDISTO	66	11	0	0	0	0	17	17	0	0	0	0	0	0	0	0	0
SWANSEA	0	0	0	0	0	0	378	217	0	0	0	0	0	0	0	0	0
SANDY RUN	0	0	0	0	0	0	63	54	0	0	0	0	0	0	0	0	0
GASTON	0	0	0	0	0	0	126	209	0	0	0	0	0	0	0	0	0
SHARPE'S HILL	20	8	0	0	0	0	102	12	0	0	0	0	0	0	0	0	0
CHAPIN	0	0	0	0	0	0	0	0	0	0	0	0	0	0	0	0	0
CHADMER	0	0	0	114	0	0	0	0	0	0	0	0	0	35	47	0	0
LEXINGTON WD 1	0	0	112	111	0	0	0	0	0	0	0	0	0	20	20	0	0
LEXINGTON WD 2	0	0	428	270	0	0	0	0	0	0	0	0	0	81	120	0	0
CAYCE WARD 1	0	0	0	0	0	0	0	0	0	0	0	0	0	0	0	0	0
CAYCE WARD 2	0	0	0	0	0	0	265	348	0	0	0	0	0	0	0	0	0
CAYCE WARD 3	0	0	0	0	0	0	250	138	0	0	0	0	0	0	0	0	0
CHALK HILL	0	0	0	0	0	0	255	388	0	0	0	0	0	0	0	0	0
CONGAREE	0	0	5	71	0	0	289	388	0	0	0	0	0	0	0	0	0
HOOK'S STORE	0	0	0	0	0	0	0	0	0	0	0	0	0	1	1	0	0
SALUDA RIVER	0	0	0	0	0	0	0	0	0	0	0	0	0	400	585	0	0
SPRINGDALE	0	0	0	0	0	0	0	0	0	0	0	0	0	0	0	0	0
TN OF PINERDGE	0	0	0	0	0	0	314	497	0	0	0	0	0	0	0	0	0
W COL WD 1	0	0	0	0	0	0	130	130	0	0	0	0	0	0	0	0	0
W COL WD 2	0	0	0	0	0	0	0	0	0	0	0	0	0	0	0	0	0
W COL WD 3	0	0	0	0	0	0	0	0	0	0	0	0	0	0	0	0	0
W COL WD 4	0	0	0	0	0	0	0	0	0	0	0	0	0	0	0	0	0
IRMO	0	0	0	0	0	0	0	0	0	0	0	0	0	0	0	0	0
CHALLEODN	0	0	0	0	0	0	0	0	0	0	0	0	0	0	0	0	0
WHITEHALL	0	0	0	0	0	0	0	0	0	0	0	0	0	0	0	0	0
GARDENDALE	0	0	0	0	0	0	0	0	0	0	0	0	0	0	0	0	0
WOODLAND HILLS	0	0	0	0	0	0	0	0	0	0	0	0	0	0	0	0	0
PINEVIEW	0	0	62	85	0	0	173	226	0	0	0	0	0	41	68	0	0
CAYCE WARD 2-A	0	0	0	0	0	0	74	84	0	0	0	0	0	50	64	0	0
LAKE SIDE	0	0	50	48	0	0	0	0	0	0	0	0	0	72	38	0	0
ABSENTEE	0	0	0	0	0	0	0	0	0	0	0	0	0	44	83	0	0
COUNTY TOTALS	307	160	2,635	2,864	1	2,419	2,582	2,031	2,820	0	3,530	5,741	0	0	0	0	0

LEXINGTON COUNTY
 VOTES CAST IN GENERAL ELECTION
 HELD IN SOUTH CAROLINA NOVEMBER 5, 1974

PRECINCTS	PROBATE JUDGE			COUNTY COUNCIL					
	(D) T M O R P H Y	(R) J O H N N S O N L A N D	(W) W R I T E I N	DIST NO. 002		DIST NO. 003		DIST NO. 006	
				(D) C U R T I S Y	(R) J O S E P H	(D) A C K I E	(R) L O N N I E	(D) C H A R L E S	(R) W I L L E L
RATESBURG	506	272	5	439	236	521	298	377	290
MIMS	56	44	0	57	42	80	26	58	38
CRAPP'S STORE	94	63	0	103	86	128	37	88	65
GILBERT	80	62	0	86	53	87	53	59	67
POND BRANCH	75	35	0	72	35	80	32	59	46
RIDGE ROAD	136	98	0	116	74	165	78	88	100
SUMMIT	428	30	0	50	18	67	13	43	23
LESVILLE	444	226	0	401	171	548	161	338	230
HOLLOW CREEK	125	104	0	127	88	126	96	92	118
BOILING SPRINGS	54	51	0	67	36	68	29	52	42
EDMUNO	76	81	0	73	83	63	83	53	95
RED BANK	327	217	0	306	209	294	205	268	232
ST MATTHEWS	71	114	0	87	91	72	106	57	115
FAIRVIEW	39	34	0	33	36	45	29	31	36
PELION	148	129	0	148	118	153	110	129	135
MACK-EDISTO	72	25	0	76	20	62	29	69	22
SWANSEA	418	163	0	398	159	383	159	371	172
SANDY RUN	71	45	0	56	43	48	50	47	53
GASTON	123	202	0	120	188	122	177	119	187
SHARPE'S HILL	92	47	0	102	33	95	39	99	34
CHAPIN	369	421	0	364	263	295	421	289	430
CROMER	295	434	0	322	372	303	387	275	414
LEXINGTON WD 1	232	188	0	235	161	204	181	179	199
LEXINGTON WD 2	428	260	0	451	208	426	216	367	261
CAYCE WARD 1	267	304	0	294	274	250	298	225	334
CAYCE WARD 2	646	774	0	688	707	631	719	596	754
CAYCE WARD 3	261	312	0	296	266	267	268	228	325
CHALK HILL	220	160	0	248	129	236	135	247	130
CONGAREE	311	473	0	312	466	285	441	238	492
HOOK'S STORE	364	550	0	447	455	369	479	346	515
SALUDA RIVER	311	657	0	356	573	310	585	280	621
SPRINGDALE	334	530	0	385	460	344	445	286	506
TN OF PINERDG	122	137	0	112	145	119	127	106	143
W COL WD 1	101	107	0	113	92	99	97	75	123
W COL WD 2	294	382	0	338	332	293	315	249	361
W COL WD 3	133	230	0	140	191	109	207	77	256
W COL WD 4	262	347	0	252	342	240	323	217	356
IRMO	383	673	0	450	590	399	598	365	637
CHALLEDON	360	674	0	391	626	345	643	310	682
WHITEHALL	380	683	0	360	699	355	661	340	679
GARDENDALE	407	824	0	467	740	411	766	379	800
WOODLAND HILLS	288	534	0	308	501	284	498	252	532
PINEVIEW	456	716	0	525	621	459	558	397	621
CAYCE WARD 2-A	278	315	0	294	280	309	263	264	302
LAKE SIDE	457	619	0	532	513	467	565	409	613
ABSENTEE	0	0	0	0	0	0	0	0	0
COUNTY TOTALS	11,014	13,346	5	11,807	11,791	11,013	11,997	9,491	13,196

MCCORMICK COUNTY
 VOTES CAST IN GENERAL ELECTION
 HELD IN SOUTH CAROLINA NOVEMBER 5, 1974

	GOVERNOR			LIEUTENANT GOVERNOR			SECRETARY OF STATE			STATE TREASURER		ATTORNEY GENERAL		
	(D) BRYAN	(R) DORR JAMES B	(I) JENNINGS PEGGY	(D) HARVEY BRANTLEY	(R) CAMPBELL CARROLL	(I) COLLIER DONALD R	(D) THORNTON FRANK	(R) CLINKSCALES FULTON V	(I) CANADY DANIEL	(D) GRATTON PATTERSON J R	(I) COLLE DAVID J	(D) MCELDER DANIEL R	(R) POWELL KENNETH	(I) PRINCE RICHARD
PRECINCTS														
MT CARMEL	105	6	0	91	8	0	95	4	0	96	0	94	5	0
CLATWORTHY C RD	29	4	0	23	8	3	31	1	0	26	2	24	7	0
YOUNG'S SCHOOL	10	0	0	10	0	0	10	0	0	10	0	10	0	0
WILLINGTON	62	10	0	59	9	0	55	7	0	60	0	55	6	0
BORDEAUX	20	0	0	20	0	0	18	2	0	19	0	18	2	0
MCCORMICK NO. 1	404	84	5	377	85	4	315	39	11	430	15	370	91	4
TALBERT'S STORE	31	12	0	30	11	0	32	8	0	35	1	29	12	0
BETHANY	58	10	0	55	8	1	58	6	0	60	1	54	11	0
MCCORMICK NO. 2	406	89	0	379	94	4	404	46	0	443	11	388	79	6
PLUM BRANCH	180	38	2	166	32	6	173	16	7	177	11	172	26	0
WHITE TOWN	71	9	0	70	2	0	70	8	1	75	1	70	10	0
REHOBETH	9	5	0	12	2	0	12	0	0	14	0	13	0	0
PARKSVILLE	125	19	0	123	19	0	124	12	1	130	1	122	20	0
MODOC	31	9	0	32	7	0	34	4	0	37	0	31	7	0
CLARKS HILL	105	5	0	104	4	0	105	3	0	105	0	103	4	0
ABSENTEE	0	0	0	0	0	0	0	0	0	0	0	0	0	0
COUNTY TOTALS	1,646	300	8	1,551	296	18	1,536	156	26	1,717	43	1,553	280	15

MCCORMICK COUNTY
 VOTES CAST IN GENERAL ELECTION
 HELD IN SOUTH CAROLINA NOVEMBER 5, 1974

	COMPTROLLER GENERAL			STATE SUPT. OF EDUCATION		ADJUTANT GENERAL			COMMISSIONER OF AGRICULTURE			U.S. SENATE		
	(D) HENRYS	(R) CROBURY	(I) WOLLY LANIER	(D) CRUSBEE	(I) HOUGH ELIZABETH	(D) MCCRAID ROBERT L	(R) DUPRE J PAUL	(I) DILLINCHAM C C	(D) HARRISON WILLIAM L	(R) GAUSE BRUCE L	(I) KEMMERLIN J R	(D) HOLLINGS ERNEST F	(R) BUSCH G W	(I) HOUGH HAROLD
PRECINCTS														
MT CARMEL	95	0	0	95	0	96	6	0	96	4	0	95	4	1
CLATWORTHY C RD	28	3	1	25	7	24	7	1	25	5	1	27	7	0
YOUNG'S SCHOOL	10	0	0	10	0	10	0	0	10	0	0	10	0	0
WILLINGTON	60	5	0	61	1	54	9	1	59	6	0	59	9	0
BORDEAUX	18	2	0	19	1	20	0	0	19	1	0	18	2	0
MCCORMICK NO. 1	411	52	4	409	32	408	47	7	411	33	12	401	61	8
TALBERT'S STORE	32	8	0	34	1	32	8	0	35	6	0	29	11	0
BETHANY	58	6	0	61	1	58	6	0	59	5	0	57	9	0
MCCORMICK NO. 2	407	53	12	429	31	405	56	7	406	50	18	390	78	12
PLUM BRANCH	177	17	8	186	12	184	16	4	184	13	7	180	17	0
WHITE TOWN	72	8	0	74	1	73	6	0	71	7	0	72	7	0
REHOBETH	14	0	0	14	0	14	0	0	14	0	0	14	0	0
PARKSVILLE	126	19	0	126	4	122	18	0	125	13	1	122	17	0
MODOC	30	8	0	37	0	35	3	0	34	4	0	35	5	0
CLARKS HILL	104	3	0	102	2	104	3	0	104	3	0	103	4	0
ABSENTEE	0	0	0	0	0	0	0	0	0	0	0	0	0	0
COUNTY TOTALS	1,642	184	25	1,682	93	1,639	185	20	1,652	150	27	1,612	231	29

MCCORMICK COUNTY
 VOTES CAST IN GENERAL ELECTION
 HELD IN SOUTH CAROLINA NOVEMBER 5, 1974

PRECINCTS	REP. IN CONGRESS		HOUSE OF REP.		PROBATE JUDGE		COUNTY AUDITOR		COUNTY TREASURER	
	DIST NO. 003		DIST NO. 012		(D) K A T H R Y N S	(W) W R I T E I N	(D) E L L E N R	(W) W R I T E I N	(D) F R A N C E S W	(W) W R I T E I N
	(D) B U T L E R	(R) P A R K E R	(D) J E N N I N G S	(R) F R A N C I S						
MT CARMEL	96	5	103	8	100	0	98	0	98	0
CLATWORTHY C RD	27	6	30	4	33	0	32	0	33	0
YOUNG'S SCHOOL	10	0	9	1	10	0	10	0	10	0
WILLINGTON	59	7	63	9	66	0	62	0	66	0
BORDEAUX	18	2	15	5	18	0	17	0	17	0
MCCORMICK NO. 1	384	90	403	106	444	8	450	1	453	0
TALBERT'S STORE	31	11	21	22	29	0	31	0	29	0
BETHANY	55	9	58	10	60	0	60	0	60	0
MCCORMICK NO. 2	385	91	422	81	465	1	469	0	468	1
PLUM BRANCH	184	21	183	32	199	0	198	0	201	0
WHITE TOWN	67	12	54	26	74	0	74	0	74	0
REHOBETH	12	2	13	1	13	0	13	0	13	0
PARKSVILLE	122	19	131	9	135	0	137	0	137	0
MODOC	32	9	36	5	36	0	36	0	36	0
CLARKS HILL	103	4	109	4	108	0	108	0	108	0
ABSENTEE	0	0	0	0	0	0	0	0	0	0
COUNTY TOTALS	1,585	288	1,650	323	1,790	9	1,795	1	1,803	1

MARION COUNTY
 VOTES CAST IN GENERAL ELECTION
 HELD IN SOUTH CAROLINA NOVEMBER 5, 1974

	GOVERNOR			LIEUTENANT GOVERNOR			SECRETARY OF STATE			STATE TREASURER		ATTORNEY GENERAL		
	(D) BRYAN	(R) EDWARDS	(I) JEFFINGS	(D) HARVEY	(R) CAMPBELL	(I) COLLETT	(D) FRANKTON	(R) CLINTON	(I) DANIEL	(D) GRADY	(I) DAVID	(D) MCELROE	(R) POWELL	(I) PRINCIPAL
PRECINCTS														
NORTH MARION	352	642	9	402	57	4	653	371	10	689	40	570	389	7
SOUTH MARION	676	330	17	698	288	9	813	129	15	836	23	771	204	8
EAST MULLINS	452	440	20	490	396	5	724	126	7	699	23	642	226	3
WEST MULLINS	453	275	12	476	243	67	623	67	6	609	23	558	141	4
RAINS	107	73	0	110	64	0	135	24	0	140	1	125	46	0
CENTENARY	167	50	30	161	54	0	186	23	0	184	2	174	40	0
FRIENDSHIP	82	18	4	84	18	2	90	10	0	91	0	90	10	2
BRITTONS NECK	216	115	2	227	98	0	256	33	2	267	8	233	88	1
CEDAR GROVE	75	56	1	76	55	0	100	20	0	107	0	83	44	0
SELLERS	84	15	0	89	11	0	94	3	0	95	5	93	5	0
TEMPERANCE	61	45	0	65	41	0	83	15	0	87	0	79	25	0
ZION	81	37	4	76	41	0	98	11	0	99	4	91	22	0
NICHOLS	169	91	1	180	79	0	215	35	0	218	4	195	59	0
TODDS	30	47	2	36	43	0	61	16	0	63	5	57	21	0
ABSENTEE	0	0	0	3	0	0	0	0	0	0	0	0	0	0
COUNTY TOTALS	3,005	2,234	102	3,170	1,488	87	4,131	903	46	4,184	143	3,761	1,321	28

MARION COUNTY
 VOTES CAST IN GENERAL ELECTION
 HELD IN SOUTH CAROLINA NOVEMBER 5, 1974

	COMPTROLLER GENERAL			STATE SUPT. OF EDUCATION		ADJUTANT GENERAL			COMMISSIONER OF AGRICULTURE			U.S. SENATE		
	(D) H M I L L S	(R) R O B E R T E	(I) J O L L Y L A N I E R	(D) C Y R I L B	(I) E L I Z A B E T H	(D) R O B E R T L	(R) J D U P P R E P A U L	(I) C C D I L L I N G H A M	(D) H A R R E L S O N W I L L I A M L	(R) B R U C E L	(I) F R E E M E R L I N J R	(D) E R N E S T F H O L L I N G S	(R) B U S H G W E N	(I) H O U G H H A R O L D
PRECINCTS														
NORTH MARION	644	373	8	719	61	472	375	10	599	335	7	687	283	7
SOUTH MARION	798	151	17	839	42	762	182	16	848	123	12	836	139	13
EAST MULLINS	671	179	10	700	52	608	224	9	763	121	4	701	173	4
WEST MULLINS	589	96	0	616	36	576	108	0	648	59	0	628	84	0
RAINS	133	35	0	142	2	125	46	0	143	25	0	140	34	0
CENTENARY	182	28	2	188	4	179	31	0	194	17	0	189	22	1
FRIENDSHIP	90	10	2	91	3	88	22	0	88	12	0	90	10	3
BRITTONS NECK	262	54	0	265	14	251	60	2	272	42	3	266	52	1
CEDAR GROVE	103	25	0	101	8	96	3	0	103	22	3	109	21	2
SELLERS	95	4	0	96	1	93	3	0	95	3	0	93	5	0
TEMPERANCE	86	17	0	88	7	79	23	1	88	16	0	81	24	0
ZION	98	14	0	98	4	95	11	0	102	11	0	104	13	0
NICHOLS	212	39	1	224	9	198	45	2	229	23	0	205	48	4
TODDS	61	11	2	59	0	57	16	0	61	14	0	58	20	1
ABSENTEE	0	0	0	0	0	0	0	0	0	0	0	0	0	0
COUNTY TOTALS	4,024	1,036	48	4,226	252	3,679	1,153	53	4,233	823	39	4,187	928	47

MARION COUNTY
 VOTES CAST IN GENERAL ELECTION
 HELD IN SOUTH CAROLINA NOVEMBER 5, 1974

	REP. IN CONGRESS		HOUSE OF REPRESENTATIVES						SOLICITOR		COUNTY AUDITOR	COUNTY TREASURER	
	DIST NO. 006		DIST NO. 059		DIST NO. 061			DIST NO. 012		(D)	(D)	(W)	
	(D)	(R)	(D)	(W)	(D)	(R)	(W)	(D)	(W)				
	J J O H N R E I T E J R	E Y O U N G	J D H L L E R J R	W R I T E I N	S G A S Q U E N O R W O O D	W I L L O Y D I A M	W R I T E I N	K E N N E T H S U M M E R F O R D	W R I T E I N	D U V A L L S	J O A T W R I C H T M I E	W R I T E I N	
PRECINCTS													
NORTH MARION	295	706	149	1	502	368	2	927	1	943	974	0	
SOUTH MARION	259	359	214		668	163	0	821	1	882	934	0	
EAST MULLINS	410	511	884	25	0	0	0	876	0	898	903	3	
WEST MULLINS	440	299	701	6	0	0	0	681	0	690	696	0	
RAINS	100	75	175	0	0	0	0	172	0	179	179	0	
CENTENARY	155	64	226	0	0	0	0	206	1	206	206	0	
FRIENDSHIP	79	22	96	1	0	0	0	89	1	88	89	0	
BRITTONS NECK	209	126	338	0	0	0	0	322	1	328	329	0	
CEDAR GROVE	73	63	70	3	51	10	0	179	1	132	136	0	
SELLERS	83	18	78	0	86	7	0	100	0	100	101	0	
TEMPERANCE	52	54	105	3	0	0	0	109	0	108	107	0	
ZION	67	54	123	0	0	0	0	123	0	123	123	0	
NICHOLS	160	102	244	0	0	0	0	251	0	254	253	0	
TODDS	35	46	74	0	0	0	0	72	0	73	76	0	
ABSENTEE	0	0	0	0	0	0	0	0	0	0	0	0	
COUNTY TOTALS	2,817	2,499	3,409	40	1,307	548	2	4,938	6	5,004	5,106	3	

MARLBORO COUNTY
 VOTES CAST IN GENERAL ELECTION
 HELD IN SOUTH CAROLINA NOVEMBER 5, 1974

	GOVERNOR			LIEUTENANT GOVERNOR			SECRETARY OF STATE			STATE TREASURER		ATTORNEY GENERAL		
	(D) BRYAN	(R) EDWARDS	(I) JENNINGS	(D) HARVEY	(R) CAMPBELL	(I) COLLE	(D) FRANKTON	(R) CLINKSCALES	(I) DANIEL	(D) GRADY	(I) DAVID	(D) MCLEOD	(R) POWELL	(I) PRINCE
PRECINCTS														
ADAMSVILLE	42	29	0	48	22	0	57	10	1	57	1	53	16	1
BLENHHEIM	110	53		134	26		153	18		152		145	18	
BRIGHTSVILLE	35	36		52	20		56	13		56		55	17	
BROWNSVILLE	68	67		72	55		83	33		88	14	86	38	3
RED HILL	116	57		121	52		122	46		127		124	46	
TATUM	35	89	1	41	81	0	52	59	0	58	0	52	69	0
WALLACE	244	52	6	255	36	2	257	28	3	260	8	253	32	0
QUICK'S X ROADS	133	46	0	142	41	1	145	27	2	148	3	141	35	1
CLIO	248	141	8	253	77	1	305	67	6	321	2	300	81	3
MCCOLL	188	109	5	225	40	1	246	41	4	259	2	235	37	0
EAST MCCOLL	79	83		125	40		129	32		130		128	34	
E BENNETT A-M	658	675	2	733	577	9	962	289	15	1,040	54	908	388	11
W BENNETT A-M	542	268	1	447	242	6	589	168	15	628	22	592	193	6
S BENNETT	116	28	2	119	26	2	125	16	1	125	2	125	21	1
E BENNETT N-Z	0	0	0	0	0	0	0	0	0	0	0	0	0	0
W BENNETT N-Z	0	0	0	0	0	0	0	0	0	0	0	0	0	0
ABSENTEE	0	0	0	0	0	0	0	0	0	0	0	0	0	0
COUNTY TOTALS	2,614	1,733	70	2,767	1,431	28	3,281	837	57	3,449	135	3,197	1,045	30

MARLBORO COUNTY
VOTES CAST IN GENERAL ELECTION
HELD IN SOUTH CAROLINA NOVEMBER 5, 1974

	COMPTROLLER GENERAL			STATE SUPT. OF EDUCATION		ADJUTANT GENERAL			COMMISSIONER OF AGRICULTURE			U.S. SENATE		
	(D) HENRY	(R) ROBERT E	(I) WOLLEY LANIER	(D) CYRIL B	(I) ELIZABETH	(D) MCCREARY L	(R) J DUPRE PAUL	(I) C DILLINGHAM C	(D) WILLIAMSON	(R) BRUCE L	(I) FRANKLIN L	(D) HOLLINGS F	(R) MCCUSK H	(I) HOOCH H
PRECINCTS														
ADAMSVILLE	58	9	1	55	4	54	12	0	60	11	0	58	12	0
BLENHAIM	150	9	2	146	9	146	13	1	147	7	2	149	12	1
BRIGHTSVILLE	57	12	1	56	16	54	15	1	55	13	1	61	12	2
BROWNSVILLE	84	35	5	88	19	80	40	6	84	31	8	88	33	6
RED HILL	125	44	0	126	0	125	47	0	146	23	0	126	45	0
TATUM	56	58	0	60	1	52	66	0	58	57	0	59	58	0
WALLACE	254	28	3	263	10	253	30	4	258	22	6	265	21	5
QUICK'S X ROADS	145	28	1	147	7	141	32	2	143	30	4	149	29	3
CLIO	309	70	1	301	35	297	57	3	318	30	3	314	66	3
MCCOLL	246	40	1	255	12	227	57	2	252	38	3	244	55	3
EAST MCCOLL	131	31	2	126	9	129	29	3	129	31	2	131	35	3
W BENNETT A-M	997	265	15	1,031	97	890	364	17	950	289	20	989	309	18
W BENNETT A-N	617	133	6	629	30	593	184	13	607	144	8	627	142	13
S BENNETT	123	19	1	125	4	126	21	1	126	21	1	128	15	1
E BENNETT N-Z	0	0	0	0	0	0	0	0	0	0	0	0	0	0
W BENNETT N-Z	0	0	0	0	0	0	0	0	0	0	0	0	0	0
ABSENTEE	0	0	0	0	0	0	0	0	0	0	0	0	0	0
COUNTY TOTALS	3,352	781	49	3,408	253	3,160	995	53	3,333	776	58	3,388	841	63

MARLBORO COUNTY
 VOTES CAST IN GENERAL ELECTION
 HELD IN SOUTH CAROLINA NOVEMBER 5, 1974

PRECINCTS	REP. IN CONGRESS		HOUSE OF REPRESENTATIVES			PROBATE JUDGE		COUNTY COUNCIL	
	DIST NO. 006		DIST NO. 055		DIST NO. 056	(O)	(W)	DIST NO. 001	
	(O)	(R)	(O)	(W)	(O)			(O)	(W)
	JOHN W. J. R	EDYOUNG	JOHN ROGERS	WRIEIN	GARYD EJR	NEWLITTONM	WRIEIN	CROWDER	WRIEIN
ADAMSVILLE	23	48	70	0	0	71	0	69	0
BLENNHEIM	95	73	163	0	0	160	0	158	0
BRIGHTSVILLE	34	42	67	1	0	70	2	65	0
BROWNSVILLE	75	67	97	0	0	98	0	97	0
RED HILL	120	56	169	0	1	165	0	164	0
TATUM	35	93	122	0	0	126	0	125	0
WALLACE	238	57	246	0	0	251	0	251	0
QUICK'S X ROADS	129	54	159	1	0	164	0	162	0
CLIO	212	189	337	1	37	384	0	368	0
MCCOLL	175	131	299	0	0	300	0	299	0
EAST MCCOLL	84	78	166	0	0	164	0	166	0
W BENNET A-M	733	656	1,238	0	20	1,237	0	1,208	0
W BENNET A-M	591	234	162	0	555	712	0	712	0
W BENNET	103	45	0	0	135	132	0	129	0
W BENNET N-Z	0	0	0	0	0	0	0	0	0
W BENNET N-Z	0	0	0	0	0	0	0	0	0
ABSENTEE	0	0	0	0	0	0	0	0	0
COUNTY TOTALS	2,647	1,823	3,295	3	748	4,034	5	3,973	2

NEWBERRY COUNTY
 VOTES CAST IN GENERAL ELECTION
 HELD IN SOUTH CANTON, MISSISSIPPI, ON NOVEMBER 5, 1974

	GOVERNOR			LIEUTENANT GOVERNOR			SECRETARY OF STATE			STATE TREASURER		ATTORNEY GENERAL		
	(D) BRYAN CORN	(R) EDWARDS 8	(I) JENNINGS 4	(D) HARVEY BANTLEY	(R) CAMPBELL CARROLL	(I) COLE DONALDOR	(D) THORNTON FRANK	(R) CLINE SCALES S	(I) CANNADY DANIEL	(D) PATTERSON GRADY J	(I) COLF DAVID J	(D) MCLEOD DANIEL R	(R) POWELL C KEENE NETH	(I) PRINCE RUFUS C
WARD 1	198	138	10	186	159	150	154	72	4	286	1	225	116	13
WARD 2	291	299	10	271	313	150	416	140	7	463	17	361	217	20
WARD 3 NO. 1	97	100		103	97	10	153	33		176		144	58	
WARD 3 NO. 2	328	108	13	337	110	20	384	51	10	396	2	344	140	13
WARD 4 NO. 1	68	64		64	64	0	74	7	2	67	2	70	13	
WARD 4 NO. 2	192	35	5	184	37	3	195	20	1	204	1	191	29	
WARD 5	212	71	5	200	83	3	232	32	7	244	8	226	47	
WARD 6	296	195	12	295	198	44	374	97	6	410	2	336	258	
AIRPORT	57	68	5	60	67	4	85	33	0	85	3	94	27	
BETH-EDEN	72	31		62	62		79	18		18		94	27	
BUSH RIVER	34	23	2	36	23	1	79	13	0	49	3	43	17	
CENTRAL	30	11	0	29	11	0	35	5	0	34	4	29	12	
CHAPPELLS	26	22	5	18	21	2	28	10	4	33	4	16	25	
DOMINICK	12	5	0	5	19	0	19	25	3	12	3	87	6	
FAIRVIEW	84	75	0	75	75	0	106	19	0	106	6	93	96	
GARMANY	80	53	5	75	55	0	106	30	4	86	3	66	47	
HARTFORD	54	61	0	61	69	0	81	101	0	101	0	78	10	
HELENA	90	18	2	91	14	0	101	2	6	101	0	91	39	
JALAPA	83	59	2	67	71	0	106	26	0	113	0	88	36	
JOHNSTONE	81	43		67	55	0	47	20	0	167	0	88	36	
JOLLY STREET	36	40	10	44	39	0	60	16	0	69	2	52	30	
KINARDS	28	13	1	23	19	0	29	29	0	29	0	29	13	
LITTLE MOUNTAIN	151	113	3	137	127	2	207	46	0	210	0	162	99	
LONGSHORE	58	53	3	54	58	0	73	33	2	69	3	69	4	
MAYGINTON	37	38		36	44	0	58	2		58		58	2	
MOWAY	37	45		38	44	0	60	11	1	68		44	33	
MT BETHEL	52	6	0	43	15	0	52	4	1	55	2	49	8	
MT PLEASANT	39	26		35	31	0	50	12	0	61	7	36	28	
MULBERRY	43	29	1	40	33	2	51	37	1	45	7	45	4	
OAKLAND	213	132	4	205	137	1	256	75	2	217	2	237	106	
ONEAL NO. 1	15	10		11	11	0	11	0	2	17	2	15	12	
ONEAL NC. 2	47	62	8	51	61	2	77	33	2	75	2	53	58	
PEAK	43	33	2	41	39	0	52	28	1	58	0	44	37	
POMARIA	108	57	7	106	56	2	130	18	1	113	0	113	4	
PROSPERITY 1	128	88		128	90		163	47		179		134	83	
PROSPERITY 2	166	67		158	77	3	178	33	2	197	0	162	61	
SALUDA NO. 7	16	6	1	16	6	0	19	3	0	20	0	19	3	
SILVER STREET	100	54	0	80	67	0	119	23	1	128	0	103	41	
STONEY HILL	58	70	1	51	74	0	74	45	3	79	2	64	59	
ST PAUL	29	85	0	33	42	0	39	2	0	33	0	31	1	
ST PHILLIPS	117	106	0	104	92	0	151	4	3	161	0	129	64	
TRINITY	35	14	0	29	29	0	40	4	0	42	0	37	10	
UNION	27	16	1	28	16	0	33	10	1	36	3	28	16	
UTOPIA	25	8	1	24	11	0	27	4	1	29	0	28	9	
VAUGHNVILLE	13	7	0	11	9	0	15	1	0	13	0	9	1	
HALTON	21	21		21	19	0	40	8	0	42	0	29	19	
WHEELAND	39	33		44	25	0	51	16	0	56	1	44	27	
WHITMIRE NO. 1	264	123	3	254	127	0	314	58	10	317	54	272	102	
WHITMIRE NO. 2	207	81	3	192	91	3	223	49	6	234	2	206	75	
ZION	43	38	1	47	34	0	62	15	0	61	0	52	28	
ABSENTEE	68	317	0	58	39	2	71	16	1	84	2	66	30	
COUNTY TOTALS	4,668	3,099	120	4,453	3,004	94	5,672	1,344	109	6,224	247	5,064	2,444	57

NEWBERRY COUNTY
 VOTES CAST IN GENERAL ELECTION
 HELD IN SOUTH CAROLINA NOVEMBER 5, 1974

PREINCTS	COMPTROLLER GENERAL			STATE SUPT. OF EDUCATION			ADJUTANT GENERAL			COMMISSIONER OF AGRICULTURE			U.S. SENATE		
	(D) HENRY	(R) ROBERT	(I) WOLFE	(D) BRYAN	(I) ELIZABETH	(D) ROBERT	(R) J. PAUL	(I) C. DILLINCHAM	(D) WILLIAMSON	(R) GAUGER	(I) F. KEMMERLIN	(D) HOLIFIELD	(R) B. B. BUSH	(I) H. ROUGH	
WARD 1	249	86	4	276	29	243	89	4	237	79	4	225	104	14	
WARD 2	388	173	7	437	69	392	167	6	411	146	8	343	223	10	
WARD 3 NO. 1	137	49	1	159	15	147	48	0	149	39	4	136	57	3	
WARD 3 NO. 2	376	71	1	387	25	387	54	2	384	50	4	362	111	1	
WARD 4 NO. 1	69	13	0	76	4	68	13	2	63	9	3	74	21	0	
WARD 4 NO. 2	195	124	1	197	10	198	19	2	195	17	1	191	11	0	
WARD 5	239	36	5	237	35	241	34	3	234	37	4	220	85	0	
WARD 6	354	127	1	394	26	362	123	3	377	101	7	341	148	0	
AIRPORT	88	31	2	90	23	69	46	4	89	83	2	86	39	0	
BETH-EDEN	70	27	1	78	11	74	21	4	83	17	2	60	17	0	
BUSH RIVER	4	1	0	48	2	46	14	0	46	12	0	40	7	0	
CENTRAL	31	11	0	34	2	36	4	0	36	4	0	32	7	0	
CHAPPELLS	31	8	0	27	2	25	11	0	35	3	0	24	10	0	
DOMINICK	11	6	0	11	1	12	1	0	12	1	0	9	5	0	
FAIRVIEW	110	41	5	117	25	108	32	3	117	30	2	99	37	1	
GARMANY	93	25	5	102	13	98	26	3	98	24	2	88	8	0	
HARTFORD	74	42	0	83	8	80	33	0	78	34	2	73	44	0	
HELENA	99	8	0	101	1	101	7	0	101	7	0	90	14	0	
JALAPA	110	24	0	116	9	107	25	3	115	26	0	104	28	0	
JOHNSTONE	99	23	0	123	12	96	22	0	96	22	0	93	22	0	
JOLLY STREET	49	28	0	56	13	45	35	0	58	22	0	60	22	0	
KINARDS	32	10	0	32	2	28	10	3	32	10	0	31	11	0	
LITTLE MOUNTAIN	180	74	2	200	29	161	98	3	184	69	0	175	83	0	
LONGSHORE	76	32	1	87	8	63	43	1	73	40	2	67	48	0	
MAYGINTON	53	26	1	60	12	59	19	0	60	14	3	57	30	0	
MIDWAY	53	26	1	60	12	59	19	0	60	14	2	57	30	0	
NT BETHEL	49	7	1	52	4	51	1	0	54	2	0	46	8	0	
NT PLEASANT	50	15	0	47	12	50	13	1	47	13	1	45	18	0	
MULBERRY	50	16	0	53	8	50	19	1	58	12	1	46	9	0	
OAKLAND	255	82	1	265	29	251	88	0	271	16	2	236	111	0	
ONEAL NO. 1	17	7	1	17	1	19	1	0	16	0	1	15	1	0	
ONEAL NO. 2	68	40	2	66	26	62	43	5	69	40	2	48	62	0	
PEAK	51	21	1	52	8	44	28	1	54	19	2	49	24	0	
POMARIA	120	40	0	139	13	111	47	2	131	30	4	121	38	0	
PROSPERITY 1	159	56	3	148	30	147	58	2	158	45	4	179	65	1	
PROSPERITY 2	179	43	1	150	14	170	48	0	182	36	0	164	95	0	
SALUDA NO. 1	19	4	0	20	1	19	2	0	20	1	0	18	3	0	
SILVER STREET	109	33	1	125	5	108	30	1	116	28	0	104	42	0	
STONEY HILL	71	49	3	75	15	69	52	0	82	42	1	58	60	0	
ST PAUL	31	13	1	33	2	33	50	3	36	7	2	34	10	0	
ST PHILLIPS	146	47	3	157	10	140	50	0	152	42	1	110	81	0	
TRINITY	42	7	0	43	1	40	8	0	42	6	0	30	18	0	
UNION	31	13	0	35	4	30	14	0	36	8	0	31	12	0	
UTOPIA	31	4	0	33	1	29	5	0	32	2	0	29	6	0	
VAUGHNVILLE	13	7	0	12	4	11	8	0	10	8	0	10	3	0	
WALTON	33	7	0	40	4	39	1	0	40	7	0	36	12	0	
WHELAND	53	15	0	58	14	48	22	0	51	19	0	44	26	0	
WHITMIRE NO. 1	305	71	7	319	39	308	65	8	313	58	10	291	78	15	
WHITMIRE NO. 2	214	62	3	229	17	214	63	3	220	59	0	217	64	0	
ZION	55	24	0	63	4	59	22	1	61	19	4	59	20	0	
ABSENTEE	74	18	1	78	11	71	20	0	72	17	0	74	20	0	
COUNTY TOTALS	5,546	1,709	68	5,909	695	5,477	1,742	90	5,741	1,450	86	5,222	2,066	163	

NEWBERRY COUNTY
 VOTES CAST IN GENERAL ELECTION
 IN SOUTH CAROLINA NOVEMBER 5, 1974

PRECINCTS	REP. IN CONGRESS		HOUSE OF REPRESENTATIVES						PROBATE	JUDGE				
	DIST NO. 003		DIST NO. 039		DIST NO. 040				(O)	(W)				
	(D)	(R)	(D)	(W)	(D)	(R)	(P)	(W)	(O)	(W)				
	BUTLER	DEER CREEK	MARKERS HALL	PARKERS	BLUES	WRIGHTS	KEENAN	RICHHARDSON	CLARK	BRUCE	FOLK	WRIGHTS	FRANK	WRIGHTS
WARD 1	201	149	0	0	185	118	42	0	0	277	3			
WARD 2	288	294	0	0	323	197	72	0	0	499	0			
WARD 3 NO. 1	111	89	0	0	116	73	23	0	0	168	0			
WARD 3 NO. 2	344	103	0	0	304	107	32	0	0	401	0			
WARD 4 NO. 1	67	18	0	0	70	12	5	0	0	81	0			
WARD 4 NO. 2	184	40	0	0	181	35	4	0	0	218	0			
WARD 5	74	74	0	0	197	56	32	0	0	260	0			
WARD 6	307	191	0	0	250	141	96	0	0	432	0			
AIRPORT	74	54	0	0	68	51	10	0	0	100	0			
BETH-EDEN	56	47	0	0	44	46	7	0	0	76	0			
BUSH RIVER	34	25	0	0	19	2	2	0	0	56	0			
CENTRAL	26	14	15	0	21	2	1	0	0	17	0			
CHAPPELLS	25	21	46	0	0	0	0	0	0	45	0			
DOMINICK	6	17	0	0	0	0	0	0	0	15	0			
FAIRVIEW	82	75	126	0	0	0	0	0	0	126	0			
GARMANY	94	42	0	0	80	39	15	0	0	134	0			
HARTFORD	43	74	23	0	37	43	11	0	0	103	0			
HELENA	84	23	0	0	80	13	14	0	0	101	0			
JALAPA	89	52	0	0	86	28	25	0	0	120	0			
JOHNSTONE	74	50	20	0	44	36	11	0	0	107	0			
JOLLY STREET	43	42	42	0	23	9	0	0	0	74	0			
KINARDS	26	16	0	0	25	10	7	0	0	30	0			
LITTLE MOUNTAIN	147	116	226	0	30	0	0	0	0	231	0			
LONGSHORE	44	68	33	0	59	25	14	0	0	99	0			
MAYLINTON	58	2	0	0	59	1	0	0	0	60	0			
MIDWAY	54	28	75	0	0	0	0	0	0	74	0			
MT BETHEL	49	8	0	0	30	8	17	0	0	59	0			
MT PLEASANT	37	29	0	0	46	13	5	0	0	59	0			
MULBERRY	35	37	0	0	43	20	64	0	0	64	0			
OAKLAND	216	128	0	0	174	135	43	0	0	289	0			
ONEAL NO. 1	15	13	27	0	0	0	0	0	0	26	0			
ONEAL NO. 2	52	60	95	0	0	0	0	0	0	90	0			
PEAK	48	28	55	0	0	10	0	0	0	65	0			
POMARIA	113	51	1	0	106	49	11	0	0	147	0			
PROSPERITY 1	122	94	186	0	0	0	0	0	0	182	0			
PROSPERITY 2	148	77	196	0	0	0	0	0	0	197	0			
SALUDA NO. 7	16	6	22	0	0	0	0	0	0	22	0			
SILVER STREET	87	61	44	0	59	38	11	0	0	136	0			
STONEY HILL	59	66	105	0	0	0	0	0	0	105	0			
ST PAUL	32	13	23	0	17	4	0	0	0	43	0			
ST PHILLIPS	104	87	0	0	86	78	27	0	0	173	0			
TRINITY	32	17	48	0	0	0	0	0	0	48	0			
UNION	33	11	22	0	9	4	0	0	0	37	0			
UTOPIA	21	14	12	0	8	0	4	0	0	32	0			
VAUGHNVILLE	11	9	16	0	0	0	0	0	0	16	0			
WALTON	31	17	0	0	39	5	5	0	0	47	0			
WHEELAND	37	33	69	0	0	0	0	0	0	68	0			
WHITMIRE NO. 1	274	110	0	0	299	70	20	0	0	343	0			
WHITMIRE NO. 2	206	75	0	0	224	59	5	0	0	253	0			
ZION	42	39	0	0	42	29	1	0	0	74	0			
ABSENTEE	61	33	20	0	52	18	10	0	0	66	0			
COUNTY TOTALS	4,652	2,834	1,563	1	3,493	1,573	602	2	6,536	5				

NEWBERRY COUNTY
 VOTES CAST IN GENERAL ELECTION
 HELD IN SOUTH CAROLINA NOVEMBER 5, 1974

PRECINCTS	COUNTY COUNCIL					COUNTY BOARD OF EDUCATION				
	(D) J A M E S W F L L	(D) C H A R L E S	(D) L W E S T M C C H E R	(R) J O H N E S E I B E R T	(W) W R I T E I N	DIST NO. 001			DIST NO. 003	
						(D) W T A Y L O R	(D) S W I C K E R	(R) J A M E S F I N G S	(O) J A M E S H E Y W A R R O	(W) W R I T E I N
WARD 1	290	186	274	100	4	216	240	162	0	0
WARD 2	469	478	438	204	0	311	394	346	0	0
WARD 3 NO. 1	154	157	149	58	0	100	139	107	0	0
WARD 3 NO. 2	400	408	386	86	0	368	381	94	0	0
WARD 4 NO. 1	81	77	78	18	0	62	73	24	0	0
WARD 4 NO. 2	210	205	205	8	0	192	190	237	0	0
WARD 5	247	253	250	55	0	226	246	59	0	0
WARD 6	404	410	404	154	0	272	362	248	0	0
AIRPORT	113	96	102	43	2	80	81	67	0	0
BETH-EDEN	82	83	84	27	0	66	70	39	0	0
BUSH RIVER	54	57	57	10	0	0	0	0	0	0
CENTRAL	12	13	16	8	0	0	0	0	17	0
CHAPPELLS	31	43	41	20	0	0	0	0	0	0
DOMINICK	15	13	12	5	0	0	0	0	0	0
FAIRVIEW	80	121	99	123	0	88	80	0	132	0
GARMANY	110	106	108	38	0	88	80	57	0	0
HARTFORD	100	101	95	45	0	95	98	28	0	0
HELENA	98	96	98	98	0	97	98	11	0	0
JALAPA	125	113	109	26	0	95	96	41	0	0
JOHNSTONE	99	116	93	39	0	0	0	0	0	0
JOLLY STREET	60	74	67	41	0	0	0	0	0	0
KINARDS	30	33	35	10	0	0	0	0	0	0
LITTLE MOUNTAIN	192	221	214	108	0	0	0	0	227	1
LONGSHORE	106	89	98	36	0	0	0	0	0	0
MAYGINTON	60	59	60	1	0	0	0	0	0	0
MIDWAY	61	77	70	27	0	0	0	0	0	0
MT BETHEL	48	49	43	11	0	4	49	10	76	0
MT PLEASANT	53	56	59	20	0	0	0	0	57	0
MULBERRY	58	57	68	23	0	0	0	0	0	0
OAKLAND	275	277	273	114	0	248	256	136	0	0
ONEAL NO. 1	22	24	18	6	0	0	0	0	27	0
ONEAL NO. 2	66	80	74	83	0	0	0	0	82	0
PEAK	57	63	69	25	0	0	0	0	64	0
POMARIA	124	134	142	54	0	0	0	0	143	0
PROSPERITY 1	155	186	180	109	0	0	0	0	194	0
PROSPERITY 2	166	196	203	90	0	0	0	0	193	0
SALUDA NO. 7	22	22	20	3	0	0	0	0	0	0
SILVER STREET	133	111	91	33	0	0	0	0	0	0
STONEY HILL	87	112	89	74	0	0	0	0	112	2
ST PAUL	38	43	37	15	0	0	0	0	43	0
ST PHILLIPS	163	176	177	53	0	0	0	0	168	0
TRINITY	41	46	46	5	0	14	12	1	0	1
UNION	14	14	11	3	2	0	0	0	0	0
UTOPIA	31	30	31	7	0	0	0	0	0	0
VAUGHNVILLE	17	14	15	6	0	0	0	0	0	0
WALTON	49	45	47	12	0	0	0	0	0	0
WHEELAN	41	65	50	32	0	0	0	0	47	0
WHITMIRE NO. 1	341	332	345	82	0	0	0	0	67	0
WHITMIRE NO. 2	251	247	241	50	0	0	0	0	0	0
ZION	62	68	71	21	0	0	0	0	70	0
ABSENTEE	83	86	80	30	0	42	49	25	23	4
COUNTY TOTALS	6,086	6,218	6,122	2,286	8	2,617	2,910	1,492	1,752	4

OCONEE COUNTY
 VOTES CAST IN GENERAL ELECTION
 HELD IN SOUTH CAROLINA NOVEMBER 5, 1974

	GOVERNOR			LIEUTENANT GOVERNOR			SECRETARY OF STATE			STATE TREASURER		ATTORNEY GENERAL		
	(D)	(R)	(I)	(D)	(R)	(I)	(D)	(R)	(I)	(D)	(I)	(D)	(R)	(I)
	BRYAN	EDWARDS	JENNINGS	HARVEY	CAMPBELL	COLLE	THORNTON	FULTON	CANADY	GRATTON	DAVID	DANIEL	POWELL	PRINCE
PRECINCTS														
CORINTH	63	46	5	62	48	1	72	34	2	85	8	70	36	3
EARLES GROVE	57	21	3	57	23	0	62	14	0	70	0	61	20	0
RAVENEL	83	184	4	73	204	1	134	108	9	172	27	107	155	2
FAIR PLAY	99	33	0	105	27	1	112	11	4	119	4	94	32	1
FRIENDSHIP	96	35	1	90	36	0	97	22	2	109	9	99	24	0
HOLLY SPRINGS	53	13	0	45	18	1	48	11	1	52	2	45	18	0
KEOWEE	136	82	5	125	87	3	153	45	9	168	13	135	75	4
LONG CREEK	42	14	1	41	16	0	48	7	7	47	5	46	0	0
MY REST	126	84	5	116	95	4	143	58	7	157	13	123	88	4
MADISON	55	18	2	58	15	0	60	10	5	64	6	61	13	2
NEWRY	154	51	7	132	74	6	180	22	5	189	0	64	53	0
PROVIDENCE	67	12	7	65	14	3	68	10	0	72	0	67	13	1
RETURN	60	19	4	47	33	3	64	9	4	70	7	58	18	5
RICHLAND	47	27	1	41	32	2	56	16	5	55	11	45	28	0
SALEM	221	89	7	188	119	4	231	63	5	248	11	208	90	6
SENECA NO. 1	518	431	14	458	481	3	631	248	13	708	54	555	362	3
SENECA NO. 2	632	427	10	546	457	12	700	245	19	780	54	596	388	13
SHILOH	90	43	2	75	55	0	98	23	0	110	3	83	45	1
SOUTH UNION	43	9	0	33	18	3	43	8	3	44	6	37	12	0
TAMASSEE	129	55	6	127	54	3	156	19	3	156	13	138	43	3
TOKEENA	79	30	0	63	40	0	80	14	2	85	2	75	24	1
UTICA	122	25	3	113	29	0	128	15	2	128	5	119	26	0
WALHALLA NO. 1	440	214	9	405	248	11	497	116	15	542	42	440	199	11
WALHALLA NO. 2	455	268	9	413	303	7	514	145	23	569	49	455	233	12
WESTMINSTER 1	344	229	6	318	241	7	404	107	14	418	35	352	108	11
WESTMINSTER 2	348	150	8	312	182	3	373	95	6	399	29	332	151	6
WEST UNION	125	69	3	108	80	0	143	36	4	160	8	128	60	1
ABSENTEE	0	0	0	0	0	0	0	0	0	0	0	0	0	0
COUNTY TOTALS	4,742	2,685	116	4,279	3,034	77	5,358	1,516	160	5,839	427	4,746	2,330	92

OCONEE COUNTY
 VOTES CAST IN GENERAL ELECTION
 HELD IN SOUTH CAROLINA NOVEMBER 5, 1974

PRECINCTS	COMPTROLLER GENERAL			STATE SUPT. OF EDUCATION		ADJUTANT GENERAL			COMMISSIONER OF AGRICULTURE			U.S. SENATE		
	(D) HENRYS	(R) CROBRY	(I) JOLLY	(D) BUSBY	(I) HOUGH	(D) ROBERT	(R) DUPRE	(I) CCLINGHAM	(D) WILLIAMSON	(R) GAUSSE	(I) KEMMERLIN	(D) HOLLINGS	(R) BUSH	(I) HUGH
CORINTH	76	32	10	82	9	74	34	10	77	27	52	80	29	2
EARLES GROVE	68	9	0	76	4	63	18	0	63	13	57	57	21	5
RAVENEL	136	111	8	161	47	130	112	14	139	112	103	166	100	25
FAIR PLAY	104	22	1	115	8	113	13	2	113	10	3	114	103	3
FRIENDSHIP	101	16	1	105	8	99	18	1	100	22	10	107	20	0
HOLLY SPRINGS	50	13	0	52	3	46	15	0	47	14	5	50	13	9
KEOWEE	153	47	0	172	15	147	57	5	160	43	51	161	48	9
LONG CREEK	48	9	0	46	6	46	10	0	48	8	4	47	9	5
MT REST	146	58	2	157	18	134	69	3	152	47	3	146	64	4
MADISON	62	8	0	66	0	63	8	0	65	4	0	63	2	0
NEWRY	63	5	0	66	0	63	6	0	65	4	0	66	2	0
OAKWAY	174	28	0	182	19	177	23	6	183	23	5	178	27	4
PROVIDENCE	73	5	0	73	2	72	6	0	73	6	0	74	6	1
RETURN	67	8	5	69	10	69	7	4	63	3	3	63	15	3
RICHLAND	53	19	1	53	14	49	25	0	51	18	3	54	17	3
SALEM	227	65	6	235	30	213	73	13	241	55	2	244	67	6
SENECA NO. 1	620	263	10	696	83	603	286	76	638	249	19	650	265	19
SENECA NO. 2	699	257	17	758	100	655	299	21	703	237	28	670	272	2
SHILOH	104	18	2	115	14	97	26	1	100	24	3	101	28	0
SOUTH UNION	39	9	1	48	1	40	9	1	45	5	0	42	9	2
TAMASSEE	158	18	3	133	21	144	27	7	133	20	7	150	25	9
TOKEENA	84	16	0	93	4	77	18	3	84	15	4	80	20	4
UTICA	124	19	1	133	6	123	14	3	128	14	0	128	13	3
WALHALLA NO. 1	497	129	16	530	62	468	159	18	507	116	18	519	132	4
WALHALLA NO. 2	517	155	16	558	73	483	202	15	520	154	17	536	151	21
WESTMINSTER 1	383	130	8	423	36	379	138	11	407	100	11	425	102	10
WESTMINSTER 2	370	102	9	391	42	366	115	6	370	94	10	400	83	1
WEST UNION	146	41	2	154	11	138	45	0	146	37	3	145	37	0
ABSENTEE	0	0	0	0	0	0	0	0	0	0	0	0	0	0
COUNTY TOTALS	5,342	1,612	126	5,742	652	5,131	1,827	216	5,421	1,478	165	5,566	1,597	149

OCONEE COUNTY
 VOTES CAST IN GENERAL ELECTION
 HELD IN SOUTH CAROLINA NOVEMBER 5, 1974

PRECINCTS	REP. IN CONGRESS		HOUSE OF REPRESENTATIVES				PROBATE JUDGE		COUNTY SUPERVISOR		
	DIST NO. 003		DIST NO. 001		DIST NO. 002		(D) J W	(W) W R I T E I N	(D) J A M E S M	(R) J O H N M I C H A E L	(W) W R I T E I N
	(D) B U T T E R I C K	(R) P A R K E R	(D) C E C I L	(W) W R I T E I N	(D) H E R B E R T D	(W) W R I T E I N					
CORINTH	65	48	0	0	97	0	97	0	68	42	0
EARLES GROVE	44	37	0	0	76	0	77	0	59	22	0
RAVENEL	112	165	0	0	0	0	0	0	102	150	0
FAIR PLAY	107	26	0	0	125	0	122	0	110	24	0
FRIENDSHIP	76	51	0	0	110	0	115	0	94	35	0
HOLLY SPRINGS	43	23	61	0	0	0	61	0	47	17	0
KEOWEE	104	115	33	0	154	0	185	0	92	127	0
LONG CREEK	36	21	52	0	0	0	54	0	43	14	0
MT REST	120	93	175	0	0	0	178	0	151	59	0
MADISON	49	24	73	0	0	0	72	0	57	16	1
NEWRY	52	16	0	0	60	0	67	0	55	12	1
OAKWAY	131	80	0	0	185	10	201	0	151	54	0
PROVIDENCE	65	14	0	0	79	1	78	0	72	10	0
RETURN	43	38	0	0	70	0	72	0	55	24	2
RICHLAND	39	41	0	0	75	0	75	0	46	25	0
SALEM	199	111	265	0	0	0	271	10	161	155	0
SENECA NO. 1	385	547	0	0	743	9	728	14	485	427	0
SENECA NO. 2	446	588	0	0	858	7	857	0	540	432	0
SHILOH	62	71	0	0	112	0	116	0	88	42	0
SOUTH UNION	32	20	149	0	48	1	51	0	36	16	0
TAMASSEE	131	52	0	0	0	0	145	0	97	80	0
TOKEENA	68	41	0	0	99	2	101	0	76	30	0
UTICA	100	50	0	0	133	0	137	0	109	34	0
WALHALLA NO. 1	386	280	590	1	2	1	496	0	449	209	1
WALHALLA NO. 2	414	301	725	0	0	0	724	0	477	232	0
WESTMINSTER 1	308	267	437	0	6	0	439	0	378	104	0
WESTMINSTER 2	310	189	464	0	0	0	458	0	412	110	0
WEST UNION	119	78	59	0	110	0	173	0	115	78	0
ABSENTEE	0	0	0	0	0	0	0	0	0	0	0
COUNTY TOTALS	4,046	3,387	3,083	1	3,142	31	6,150	14	4,625	2,580	5

OCONEE COUNTY
 VOTES CAST IN GENERAL ELECTION
 HELD IN SOUTH CAROLINA NOVEMBER 5, 1974

PRECINCTS	COUNTY COUNCIL										CO. SUPT. OF ED.	
	(D) L B A I L E S J R	(D) B H E R R I N G	(D) H E R I C A L	(D) R O B E R T	(D) J H A R O L D	(R) J C A R P E N T E R	(R) D O R T H Y	(R) A L L E N	(R) C O D E S R	(R) J O E L R	(W) W R I T E I N	(D) F R E D P
CORINTH	74	82	64	73	76	48	34	30	33	0	95	0
EARLES GROVE	66	78	60	72	62	20	11	10	8	0	77	0
RAVENEL	125	128	106	104	120	171	161	124	109	0	0	0
FAIR PLAY	96	122	92	102	99	23	14	10	18	0	121	0
FRIENDSHIP	83	70	75	68	70	48	32	32	29	0	114	0
HOLLY SPRINGS	48	47	52	42	39	21	11	8	15	0	61	0
KEOWEE	146	177	134	134	134	87	59	39	49	0	184	0
LONG CREEK	45	41	41	48	35	20	10	8	23	0	53	1
MT REST	165	133	130	177	152	68	84	45	57	0	178	0
MADISON	58	71	58	58	55	20	6	7	12	0	71	0
NEWRY	54	54	56	57	52	15	7	4	10	0	64	0
OKWAY	161	183	161	156	149	57	41	37	37	1	197	3
PROVIDENCE	75	78	74	71	73	10	3	6	10	0	80	0
RETURN	65	72	49	49	56	43	23	12	9	0	73	0
RICHLAND	54	44	48	46	50	38	24	16	21	0	75	0
SALEM	199	194	179	189	220	138	96	66	127	0	249	0
SENECA NO. 1	580	507	432	430	456	562	427	508	260	3	749	5
SENECA NO. 2	608	553	508	494	512	581	422	494	277	4	862	6
SHILOH	91	95	96	83	99	52	28	35	24	0	117	0
SOUTH UNION	42	40	37	43	39	11	9	7	8	0	49	0
TAMASSEE	132	111	111	133	130	77	61	34	52	0	145	0
TOKEENA	69	93	62	73	68	63	20	17	22	0	104	0
UTICA	115	121	110	111	112	54	26	22	18	0	133	1
WALHALLA NO. 1	534	428	436	485	486	211	267	152	111	0	579	0
WALHALLA NO. 2	566	450	449	466	523	272	281	226	164	3	628	7
WESTMINSTER 1	343	360	337	331	305	165	131	106	127	0	430	0
WESTMINSTER 2	387	403	367	348	369	153	108	83	123	1	452	6
WEST UNION	140	117	120	125	140	81	51	41	48	0	171	0
ABSENTEE	0	0	0	0	0	0	0	0	0	0	0	0
COUNTY TOTALS	5,121	4,852	4,444	4,568	4,681	3,109	2,447	2,179	1,801	16	6,111	30

ORANGE COUNTY
 VOTES CAST IN GENERAL ELECTION
 HELD IN SOUTH CAROLINA NOVEMBER 5, 1974

	GOVERNOR			LIEUTENANT GOVERNOR			SECRETARY OF STATE			STATE TREASURER		ATTORNEY GENERAL		
	(D) BRYAN	(R) JAMES B	(I) JENNINGS	(D) HARVEY	(R) CAMPBELL	(I) DONALD	(D) FRANK	(R) CULPIN	(I) DANIEL	(D) PATTERSON	(I) DAVID	(D) MCCLEOD	(R) COWLEY	(I) PRINCE
PRECINCTS														
ORANGEBURG WD1	133	390	3	208	312	4	308	188	4	356	28	252	262	3
ORANGEBURG WD 2	190	79	3	201	64	5	218	41	0	225	1	196	49	2
ORANGEBURG WD 3	26	94	3	39	77	0	59	53	4	70	8	47	38	0
ORANGEBURG WD 4	386	64	3	401	49	2	415	31	4	416	1	409	127	3
ORANGEBURG WD 5	245	274	9	274	148	0	299	96	4	270	27	292	252	0
ORANGEBURG WD 6	110	352	9	149	318	0	239	207	4	207	0	205	449	3
ORANGEBURG WD 7	122	643	4	199	568	8	380	347	8	457	36	299	176	0
ORANGEBURG WD 8	72	263	1	95	244	0	176	139	9	204	21	159	134	0
ORANGEBURG WD 9	59	241	1	103	200	0	112	112	0	190	0	893	26	0
SUBURBAN NO. 1	905	30	8	911	19	6	904	12	4	902	0	829	91	3
SUBURBAN NO. 2	784	138	5	805	116	8	849	66	6	854	21	188	93	2
SUBURBAN NO. 3	163	122	5	181	100	2	200	67	5	205	9	66	64	0
SUBURBAN NO. 4	36	97	2	49	79	2	59	53	4	75	8	191	17	2
SUBURBAN NO. 5	140	164	8	165	146	2	192	109	6	213	4	137	74	0
SUBURBAN NO. 6	118	97	8	135	80	2	146	62	5	152	4	369	462	2
SUBURBAN NO. 7	183	645	8	284	539	4	438	348	6	485	53	50	57	0
BETHEL	35	77	2	47	64	0	65	40	2	67	8	365	89	1
NORTH BOWMAN	316	149	4	338	123	0	370	79	2	378	18	297	102	0
SOUTH BOWMAN	258	145	3	273	126	9	302	92	1	308	1	221	120	1
N BRANCHVILLE	176	176	3	199	144	2	220	106	7	225	25	115	79	3
S BRANCHVILLE	90	108	6	110	90	3	122	67	6	131	12	119	62	4
COPE	75	110	5	95	79	2	116	54	1	131	1	207	55	0
CORDOVA	131	269	1	171	226	2	248	146	8	281	27	190	25	0
EDISTO	200	25	1	42	62	0	56	45	3	62	6	169	68	0
ELLOREE	280	82	10	329	207	5	388	133	3	402	28	355	133	2
N EUTAWVILLE	144	89	2	172	78	0	172	77	3	177	3	168	39	0
S EUTAWVILLE	349	62	4	357	49	0	364	36	2	367	4	362	39	1
FOUR HOLES	38	155	3	65	128	3	103	85	4	114	3	99	71	0
EAST HOLLY HILL	373	104	1	381	89	2	401	58	4	430	0	399	113	1
WEST HOLLY HILL	131	316	1	181	264	2	279	140	4	310	2	58	59	1
JAMISON	50	57	3	64	67	0	67	47	0	72	0	58	79	3
LIMESTONE	34	114	3	99	86	2	113	65	2	124	25	104	106	2
NEESES-LIVINGS	712	169	0	156	116	0	188	75	2	201	11	161	140	0
EAST NORTH	158	207	9	178	183	1	249	96	6	264	15	216	105	2
WEST NORTH	225	140	9	242	123	0	255	74	0	293	19	390	133	0
NORWAY	327	179	3	361	150	0	406	98	7	426	16	261	105	2
PINE HILL-BOLEN	140	203	1	178	161	3	210	113	2	237	14	201	133	1
PROVIDENCE	115	149	1	129	131	0	193	64	1	202	4	155	99	0
ROWESVILLE	89	78	1	107	61	2	136	25	2	136	6	123	306	3
SANTÉE	287	88	1	301	67	6	311	25	1	319	4	303	37	0
E SPRINGFIELD	128	99	3	146	77	0	168	49	6	167	13	152	59	0
W SPRINGFIELD	136	77	2	152	57	0	170	38	1	173	3	311	49	0
VANCE	287	79	0	307	56	0	312	41	0	320	11	0	0	0
ABSENTEE	0	0	0	0	0	0	0	0	0	0	0	0	0	0
COUNTY TOTALS	8,226	7,357	149	9,343	6,122	112	11,069	3,890	154	11,712	571	10,325	5,002	70

ORANGEBURG COUNTY
 VOTES CAST IN GENERAL ELECTION
 HELD IN SOUTH CAROLINA NOVEMBER 5, 1974

PRECINCTS	COMPTROLLER GENERAL			STATE SUPT. OF EDUCATION		ADJUTANT GENERAL			COMMISSIONER OF AGRICULTURE			U.S. SENATE		
	(D) HENRYS	(R) CROBERT	(I) JOLLY	(D) CYRIL	(I) ELIZABETH	(D) ROBERT	(R) JOPPE	(I) CILLINCHAM	(D) WILLIAM	(R) BRUCE	(I) KERRIN	(D) HOLLINGS	(R) BUSH	(I) HOUGH
ORANGEBURG WD 1	264	237	6	338	62	267	236	7	298	191	10	301	216	5
ORANGEBURG WD 2	206	47	3	218	10	189	118	2	209	41	7	215	43	10
ORANGEBURG WD 3	52	60	1	59	10	57	56	3	53	57	4	62	54	1
ORANGEBURG WD 4	411	36	1	418	17	415	32	1	410	34	2	420	29	4
ORANGEBURG WD 5	283	123	2	313	35	297	109	2	290	103	6	420	104	4
ORANGEBURG WD 6	188	267	4	247	39	234	229	0	234	209	7	306	222	3
ORANGEBURG WD 7	305	424	6	395	33	339	40	5	347	352	14	383	372	8
ORANGEBURG WD 8	148	175	1	194	35	170	150	5	160	153	6	178	151	3
ORANGEBURG WD 9	133	156	2	182	27	150	139	1	164	120	0	157	132	0
SUBURBAN NO. 1	901	10	1	906	13	900	9	3	904	10	1	911	11	3
SUBURBAN NO. 2	825	83	3	857	25	839	73	8	833	72	15	867	74	2
SUBURBAN NO. 3	206	84	3	211	12	192	75	6	197	70	7	212	71	6
SUBURBAN NO. 4	58	62	2	77	12	55	66	1	61	53	0	70	60	1
SUBURBAN NO. 5	182	119	2	205	33	192	109	1	192	107	5	202	102	5
SUBURBAN NO. 6	132	74	2	152	10	142	66	1	146	60	4	156	56	1
SUBURBAN NO. 7	374	437	7	463	88	397	406	5	402	386	10	446	368	9
BETHEL	58	50	1	67	19	66	39	0	72	30	5	46	47	1
NORTH BOWMAN	294	98	2	302	26	299	100	2	311	85	8	298	100	3
N BRANCHVILLE	210	120	10	234	29	229	106	4	225	109	1	225	114	8
S BRANCHVILLE	118	71	5	137	12	118	71	4	120	65	7	127	63	2
COPE	111	62	0	128	19	111	61	0	129	52	6	115	58	8
CORDOVA	200	189	2	245	47	224	156	9	245	135	2	229	168	9
EDISTO	47	88	2	60	10	55	50	1	56	49	7	48	57	3
ELLOREE	178	378	4	378	62	354	164	5	373	142	6	355	166	9
N EUTAWVILLE	169	61	1	173	10	174	52	2	176	55	2	174	60	2
S EUTAWVILLE	357	43	0	368	29	356	47	2	364	52	2	364	40	4
FOUR HOLES	89	97	1	103	10	89	89	0	107	74	9	100	91	0
EAST HOLLY HILL	42	65	1	416	10	404	61	0	407	56	8	411	57	3
WEST HOLLY HILL	253	174	3	289	44	248	175	3	261	165	9	254	187	4
JAMISON	62	51	2	73	16	67	46	3	67	44	7	70	47	1
LIMESTONE	100	84	1	119	34	115	67	3	115	63	4	115	71	7
NEESES-LIVINGS	174	88	0	207	23	179	87	1	195	71	5	189	78	1
EAST NORTH	230	122	6	263	33	233	118	5	254	102	5	240	121	5
WEST NORTH	277	82	6	281	29	270	87	3	282	74	5	281	83	4
NORWAY	393	114	2	406	25	391	116	0	404	100	2	392	119	3
PINE HILL-BOLEN	190	133	3	240	20	208	115	3	225	99	5	211	119	4
PROVIDENCE	160	90	1	194	14	174	78	0	190	58	4	177	87	3
ROWESVILLE	125	37	0	140	9	127	32	0	159	30	0	127	35	2
SANTEE	308	48	0	313	9	301	55	1	308	47	1	321	43	2
E SPRINGFIELD	161	70	6	172	18	155	58	0	170	55	7	159	54	6
W SPRINGFIELD	160	46	1	169	6	163	46	0	166	40	2	156	52	6
VANCE	314	39	0	317	8	311	45	1	314	41	0	309	48	0
ABSENTEE	0	0	0	0	0	0	0	0	0	0	0	0	0	0
COUNTY TOTALS	10,310	4,751	110	11,411	1,058	630	4,419	119	10,925	3,974	211	11,001	4,306	11

ORANGEBURG COUNTY
 VOTES CAST IN GENERAL ELECTION
 HELD IN SOUTH CAROLINA NOVEMBER 5, 1974

PRECINCTS	REPRESENTATIVE IN CONGRESS			HOUSE OF REPRESENTATIVES									PRO- BATE JUDGE
	DIST NO. 002			DIST NO. 093		DIST NO. 094			DIST NO. 095			DIST NO. 096	(D)
	(D) M A T T H E W J	(R) F L O Y D	(T) S P R E N C E P R O V E A U X	(D) J O H N F E L D E R	(W) W R I T E I N	(D) J O H N W H I T E J R	(W) D A N T Z L L E R	(W) W R I T E I N	(D) E A R L M I D D L E T O N	(W) M I C H A E L C O N F	(W) W R I T E I N	(D) L B E N N E T T	(D) D A W K I N S H A R K Y
ORANGEBURG WD1	112	423	2	0	0	0	0	0	327	0	0	0	488
ORANGEBURG WD 2	198	79	0	0	0	0	0	290	0	0	0	290	
ORANGEBURG WD 3	18	101	0	0	0	0	0	58	13	0	0	95	
ORANGEBURG WD 4	416	50	0	0	0	0	0	428	4	0	0	428	
ORANGEBURG WD 5	232	204	0	0	0	0	0	313	3	0	0	370	
ORANGEBURG WD 6	83	385	0	0	0	0	0	325	43	0	0	446	
ORANGEBURG WD 7	74	691	0	5	0	0	0	398	3	0	0	710	
ORANGEBURG WD 8	40	293	0	0	0	0	0	172	38	0	0	276	
ORANGEBURG WD 9	40	261	0	11	0	0	0	128	34	0	0	280	
SUBURBAN NO. 1	953	17	0	0	0	0	0	950	0	0	0	917	
SUBURBAN NO. 2	826	120	0	50	0	0	0	0	0	0	0	911	
SUBURBAN NO. 3	159	137	0	0	0	23	0	0	0	0	0	213	
SUBURBAN NO. 4	26	102	0	0	0	0	0	0	0	0	0	102	
SUBURBAN NO. 5	137	186	0	0	0	0	0	0	0	0	0	301	
SUBURBAN NO. 6	123	98	0	0	0	0	0	0	0	0	0	197	
SUBURBAN NO. 7	146	692	0	68	0	0	0	0	0	0	0	710	
BETHEL	32	59	0	0	0	0	0	0	0	0	0	140	
NORTH BOWMAN	318	150	0	0	0	38	0	0	0	0	0	438	
SOUTH BOWMAN	247	160	0	0	0	33	0	0	0	0	0	390	
N BRANCHVILLE	154	189	0	0	0	14	0	0	0	0	0	321	
S BRANCHVILLE	85	117	0	0	0	12	0	0	0	0	0	162	
COPE	71	120	0	0	0	0	0	0	0	0	0	175	
CORDOVA	113	291	0	0	0	0	0	0	0	0	0	367	
EDISTO	22	85	0	0	0	0	0	0	0	0	0	108	
ELLOREF	252	293	0	33	0	0	0	0	0	0	0	532	
N EUTAWVILLE	156	83	0	0	0	15	0	0	0	0	0	153	
S EUTAWVILLE	363	62	0	0	0	41	0	0	0	0	0	390	
FOUR HOLDS	29	161	0	19	0	0	0	0	0	0	0	191	
EAST HOLLY HILL	374	102	0	0	0	44	0	0	0	0	0	455	
WEST HOLLY HILL	135	315	0	0	0	35	0	0	0	0	0	431	
JAMISON	43	87	0	75	0	0	0	0	0	0	0	110	
LIMESTONE	63	130	0	90	0	0	0	0	0	0	0	182	
NEES-LIVINGS	87	191	0	0	0	0	0	0	0	0	0	248	
EAST NORTH	143	236	0	4	0	0	0	0	0	0	0	342	
WEST NORTH	217	158	0	3	0	0	0	0	0	0	0	363	
NORWAY	314	203	0	0	0	0	0	0	0	0	0	499	
PINE HILL-BOLEN	114	225	0	0	0	0	0	0	0	0	0	301	
PROVIDENCE	104	156	0	6	0	19	0	0	0	0	0	253	
ROWESVILLE	82	85	0	0	0	15	0	0	0	0	0	161	
SANTEE	299	74	0	22	0	13	0	0	0	0	0	341	
E SPRINGFIELD	125	110	0	0	0	0	0	0	0	0	0	222	
W SPRINGFIELD	119	96	0	0	0	0	0	0	0	0	0	216	
VANCE	295	72	0	5	0	28	0	0	0	0	0	350	
ABSENTEE	0	0	0	0	0	0	0	0	0	0	0	0	
COUNTY TOTALS	7,939	7,871	52	2,234	8	3,275	104	34	3,728	249	15	3,748	14,619

PICKENS COUNTY
 VOTES CAST IN GENERAL ELECTION
 HELD IN SOUTH CAROLINA NOVEMBER 5, 1974

	GOVERNOR			LIEUTENANT GOVERNOR			SECRETARY OF STATE			STATE TREASURER		ATTORNEY GENERAL		
	(D) BRYAN	(R) EDWARDS	(I) JENNINGS	(D) HARVEY	(R) CAMPBELL	(I) COLE	(D) THORNTON	(R) FULLINKSCALFE	(I) CANADY	(D) PATTERSON	(I) DAVID	(D) MCLEOD	(R) POWELL	(I) PRINCE
PRECINCTS														
PICKENS MILL	158	237	5	176	217	4	254	110	6	301	22	219	170	2
SIX MILE	181	192	10	132	240	6	205	144	11	246	31	182	178	8
CENTRAL	282	329	11	225	381	6	343	210	15	435	38	295	297	9
LIBERTY	248	255	8	208	305	5	310	152	9	371	14	258	230	6
ZION	88	84	4	81	92	3	123	41	2	139	9	94	67	1
GLENWOOD MILL	98	126	2	94	128	0	151	53	2	162	14	139	79	0
EASLEY MILL	187	232	12	163	267	4	276	131	11	341	23	230	194	4
ALICE MILL	187	180	1	179	188	0	241	93	5	288	20	217	140	0
ARIAL MILL	175	179	5	141	206	4	203	117	12	248	25	186	148	7
NORRIS	124	92	3	129	89	0	149	54	2	164	10	146	65	0
PRATERS	74	46	0	62	9	0	90	24	1	101	3	78	39	0
ROCKY BOTTOM	14	9	0	13	9	0	19	3	0	21	0	19	3	0
HOLLY SPRINGS	55	66	0	43	75	0	71	41	0	85	9	58	60	1
PUMPKINTOWN	70	88	4	69	94	3	96	47	5	109	18	78	76	4
CROSSWELL	98	213	6	90	218	5	142	146	6	188	28	121	182	4
DACUSVILLE	72	151	7	64	163	0	127	87	3	164	18	94	125	2
FLAT ROCK	44	52	4	40	58	1	59	36	2	72	6	43	54	0
GRIFFIN	34	92	0	35	90	0	71	49	0	85	11	52	69	1
MOUNTAIN VIEW	63	62	7	61	61	0	87	32	1	92	13	80	44	0
OLD ST CHURCH	137	267	1	121	279	8	190	172	13	253	27	166	215	9
CLEMSON A-I	771	1,263	30	605	1,432	11	969	847	32	1,307	169	821	1,083	22
CLEMSON M-Z	0	0	0	0	0	0	0	0	0	0	0	0	0	0
EASLY A-F	0	0	0	0	0	0	0	0	0	0	0	0	0	0
EASLY G-O	656	975	24	658	996	13	1,017	518	22	1,255	315	888	611	20
EASLY R-Z	0	0	0	0	0	0	0	0	0	0	0	0	0	0
PICKENS A-F	522	758	16	504	791	14	845	355	36	958	82	696	568	19
PICK G-MC & M	0	0	0	0	0	0	0	0	0	0	0	0	0	0
PICKENS N-Z	0	0	0	0	0	0	0	0	0	0	0	0	0	0
ALBERT R LEWIS	61	99	1	54	99	0	94	52	3	113	10	79	75	0
SOUTH LIBERTY	154	138	4	117	178	1	194	79	4	232	14	170	116	2
MOUNT CARMEL	57	130	5	55	135	3	101	66	7	122	17	84	98	4
ABSENTEE	0	0	0	0	0	0	0	0	0	0	0	0	0	0
COUNTY TOTALS	4,610	6,315	170	4,119	6,848	87	6,429	3,659	210	7,852	946	5,493	4,986	129

PICKENS COUNTY
 VOTES CAST IN GENERAL ELECTION
 HELD IN SOUTH CAROLINA NOVEMBER 5, 1974

	COMPTROLLER GENERAL			STATE SUPT. OF EDUCATION		ADJUTANT GENERAL			COMMISSIONER OF AGRICULTURE			U.S. SENATE		
	(D)	(R)	(I)	(D)	(I)	(D)	(R)	(I)	(D)	(R)	(I)	(D)	(R)	(I)
	HENRY	ROBERT E	JOLLY LANIER	BUSBEE CYRIL B	HOUGH ELIZABETH	ROBERT L	DUPRE PAUL	DILLINGHAM C	HARRIS L	GAUSE BRUCE L	KREMERLIN JR	HOLLINGS F	BUSH G	HOUGH HAROLD
PRECINCTS														
PICKENS MILL	258	123	2	297	23	245	134	3	266	106	7	270	117	9
SIX MILE	209	144	9	255	38	207	140	11	236	113	14	216	142	17
CENTRAL	324	215	15	414	64	327	244	11	363	193	17	400	191	14
LIBERTY	304	172	8	355	49	298	184	7	330	152	9	319	166	16
ZION	119	43	5	133	17	112	53	2	127	33	7	126	42	4
GLENWOOD MILL	141	70	3	158	23	146	67	0	164	50	0	142	72	3
EASLEY MILL	263	157	5	316	55	261	151	12	291	120	0	288	133	16
ALICE MILL	241	103	3	272	45	245	102	2	252	94	5	238	112	8
ARIAL MILL	206	121	14	228	48	202	114	13	217	115	9	212	125	10
MORRIS	155	49	5	164	13	151	58	2	157	50	2	153	56	2
PRATERS	74	42	0	94	9	85	31	0	97	20	0	83	32	4
ROCKY BOTTOM	20	2	0	19	0	17	2	0	19	1	7	13	8	0
HOLLY SPRINGS	76	39	4	86	13	65	40	5	71	41	8	59	48	14
PUMPKINTOWN	93	53	6	109	19	93	57	6	99	49	8	91	63	4
CROSSWELL	133	152	6	170	48	135	157	6	159	127	10	147	151	7
DACUSVILLE	125	88	6	132	50	116	103	1	137	77	5	129	88	6
FLAT ROCK	57	34	4	67	13	56	38	3	59	32	2	62	34	2
GRIFFIN	71	49	0	85	11	68	47	7	75	42	4	58	62	3
MOUNTAIN VIEW	87	32	2	92	18	82	37	2	88	30	3	85	34	0
OLD ST CHURCH	179	192	12	233	69	173	193	6	201	168	10	197	194	6
CLEMSON A-L	936	869	37	1,228	298	928	884	39	1,009	777	44	1,459	796	35
CLEMSON M-Z	0	0	0	0	0	0	0	0	0	0	0	0	0	0
EASLY A-F	0	0	0	0	0	0	0	0	0	0	0	0	0	0
EASLY G-O	1,081	559	26	1,179	174	984	552	35	1,135	508	33	1,076	535	39
EASLY R-Z	0	0	0	0	0	0	0	0	0	0	0	0	0	0
PICKENS A-F	794	433	21	853	152	792	450	28	842	382	23	814	451	27
PICK G-MC & M	0	0	0	0	0	0	0	0	0	0	0	0	0	0
PICKENS N-Z	0	0	0	0	0	0	0	0	0	0	0	0	0	0
ALBERT R LEWIS	92	52	3	111	11	91	59	4	95	54	0	78	71	5
SOUTH LIBERTY	189	88	6	218	37	190	93	5	213	67	7	194	84	13
MOUNT CARMEL	99	76	9	124	29	106	68	5	115	58	9	100	79	11
ARSNTFEE	0	0	0	0	0	0	0	0	0	0	0	0	0	0
COUNTY TOTALS	6,331	3,957	211	7,432	1,326	6,175	4,067	210	6,817	3,460	244	5,699	3,886	281

PICKENS COUNTY
 VOTES CAST IN GENERAL ELECTION
 HELD IN SOUTH CAROLINA NOVEMBER 5, 1974

PRECINCTS	REP. IN CONGRESS		HOUSE OF REPRESENTATIVES				PROBATE JUDGE		COUNTY SUPV.	
	DIST NO. 003		DIST NO. 003		DIST NO. 004	DIST NO. 005		(D)		
	(D)	(R)	(P)	(R)	(D)	(D)	(R)			
	SUTHERLAND	PARKER	HARDY	STIMPSON	HELDEN	BENNETT	GRALAND	WISSE	ALTON	LANCASTER
PICKENS MILL	185	210	0	1	371	0	0	327	69	348
SIX MILE	149	228	0	177	0	0	0	265	111	298
CENTRAL	273	376	171	240	186	0	0	356	249	430
LIBERTY	255	251	1	4	463	0	0	367	144	522
ZION	95	76	0	0	0	139	37	149	25	157
GLENWOOD MILL	119	100	0	0	0	184	41	178	44	184
EASLEY MILL	218	220	0	0	0	307	136	345	89	359
ALICE MILL	184	181	0	0	0	286	84	299	63	298
ARIAL MILL	171	175	0	0	0	243	118	251	104	273
NORRIS	128	87	53	15	165	0	0	130	80	172
PRATERS	65	52	77	44	0	0	0	86	33	93
ROCKY BOTTOM	18	5	0	0	21	0	0	17	19	19
HOLLY SPRINGS	47	72	0	0	107	0	0	88	33	106
PUMPKINTOWN	81	76	0	0	140	0	0	115	44	125
CROSSWELL	109	197	0	0	104	76	98	195	108	211
DACUSVILLE	109	115	0	0	206	0	0	160	59	178
FLAT ROCK	55	43	0	0	86	9	1	61	36	82
GRIFFIN	40	85	0	0	110	0	0	85	35	96
MOUNTAIN VIEW	62	62	80	46	0	0	0	87	37	103
OLD ST CHURCH	151	253	152	259	0	0	0	263	127	252
CLEMSON A-L	779	1,219	776	1,253	0	0	0	1,287	658	1,318
CLEMSON M-Z	0	0	0	0	0	0	0	0	0	0
EASLY A-F	0	0	0	0	0	0	0	0	0	0
EASLY G-D	714	941	0	0	0	1,263	422	1,298	337	1,441
EASLY R-Z	0	0	0	0	0	0	0	0	0	0
PICKENS A-F	582	706	41	15	1,088	0	0	1,005	296	1,087
PICK G-WC & M	0	0	0	0	0	0	0	0	0	0
PICKENS N-Z	0	0	0	0	0	0	0	0	0	0
ALBERT R LEWIS	71	87	104	56	0	0	0	124	34	127
SOUTH LIBERTY	156	140	0	0	153	0	0	226	69	223
MOUNT CARMEL	85	104	0	0	111	48	16	143	50	150
ABSENTEE	0	0	0	0	0	0	0	0	0	0
COUNTY TOTALS	4,901	6,061	1,661	2,110	3,317	2,561	953	7,907	2,937	8,682

PICKENS COUNTY
VOTES CAST IN GENERAL ELECTION
HELD IN SOUTH CAROLINA NOVEMBER 5, 1974

PRECINCTS	COUNTY COUNCIL					
	DIST NO. 002		DIST NO. 003		DIST NO. 005	
	(D) W A N S E L	(R) J O H N E L L E N B U R G	(D) C H A S T A I N	(R) R O Y C O L L I N S	(D) M A R I O N C	(R) B O B N A S H
PICKENS MILL	280	106	284	111	288	102
SIX MILE	306	74	221	150	221	144
CENTRAL	378	213	163	450	206	374
LIBERTY	341	169	329	172	341	154
ZION	117	56	130	42	147	25
GLENWOOD MILL	150	73	152	68	171	48
EASLEY MILL	242	190	267	161	315	116
ALICE MILL	197	162	236	120	290	69
ARTIAL MILL	197	262	230	127	260	90
NORRIS	161	53	117	90	137	65
PRATERS	91	30	69	50	78	41
ROCKY BOTTOM	10	9	10	10	17	3
HOLLY SPRINGS	69	52	76	45	62	59
PUMPKINTOWN	90	66	100	58	109	50
CROSSWELL	153	155	163	141	173	133
DACUSVILLE	109	117	116	104	121	102
FLAT ROCK	59	34	62	34	68	25
GRIFFIN	65	54	80	44	79	40
MOUNTAIN VIEW	87	36	71	50	83	37
OLD ST CHURCH	252	137	157	223	153	219
CLEMSON A-L	1,180	751	832	1,087	829	1,057
CLEMSON M-Z	0	0	0	0	0	0
EASLY A-F	0	0	0	0	0	0
EASLY G-Q	796	546	1,052	550	1,246	377
EASLY R-Z	0	0	0	0	0	0
PICKENS A-F	901	395	855	443	851	425
PICK G-MC & M	0	0	0	0	0	0
PICKENS N-Z	0	0	0	0	0	0
ALBERT R LEWIS	109	47	93	63	100	53
SOUTH LIBERTY	219	78	195	98	223	70
MOUNT CARMEL	91	98	115	74	122	66
ABSENTEE	0	0	0	0	0	0
COUNTY TOTALS	6,650	3,963	6,175	4,565	6,690	3,944

RICHLAND COUNTY
 VOTES CAST IN GENERAL ELECTION
 HELD IN SOUTH CAROLINA NOVEMBER 5, 1974

		GOVERNOR			LIEUTENANT GOVERNOR			SECRETARY OF STATE			STATE TREASURER		ATTORNEY GENERAL		
		(D)	(R)	(I)	(D)	(R)	(I)	(D)	(R)	(I)	(D)	(I)	(D)	(R)	(I)
		BRYAN	JAMES	JENNINGS	HARVEY	CAMPBELL	COLLE	THORNTON	CLINK	CANADY	GRADY	DAVIO	DANIEL	POWELL	PRINCE
		DRN	WARRD	WARRD	WARRD	WARRD	WARRD	WARRD	WARRD	WARRD	WARRD	WARRD	WARRD	WARRD	WARRD
PRECINCTS															
COLUMBIA WARD 1	380	365	18	337	420	9	419	183	12	514	35	468	284	7	
COLUMBIA WARD 2	221	81	8	220	71	7	237	38	7	244	6	230	60	4	
COLUMBIA WARD 3	300	392	36	306	392	28	409	232	28	434	41	314	379	21	
COLUMBIA WARD 4	152	206	13	145	205	13	199	120	15	211	7	165	187	3	
COLUMBIA WARD 5	105	80	12	95	109	4	125	41	6	139	7	103	85	3	
COLUMBIA WARD 6	286	711	19	284	718	10	259	367	12	285	36	286	560	11	
COLUMBIA WARD 7	796	796	14	796	796	4	772	783	4	770	3	770	21	7	
COLUMBIA WARD 8	737	51	12	700	48	7	686	12	8	697	5	683	30	7	
COLUMBIA WARD 9	726	51	15	711	38	6	699	24	8	707	7	682	47	7	
COLUMBIA WD 10	366	462	16	315	516	6	548	201	12	553	34	542	282	11	
COLUMBIA WD 11	252	289	17	255	354	19	354	144	19	375	41	378	252	14	
COLUMBIA WD 12	468	288	17	458	668	18	709	303	19	685	41	652	446	13	
COLUMBIA WD 13	295	655	39	306	667	10	519	355	11	586	55	409	555	13	
COLUMBIA WD 14	263	464	16	236	494	10	443	245	11	465	32	430	401	5	
COLUMBIA WD 15	177	386	9	189	374	3	368	162	3	386	14	318	249	4	
COLUMBIA WD 16	273	51	22	312	566	6	378	245	9	626	23	569	312	6	
COLUMBIA WD 17	323	734	22	380	702	16	674	339	19	731	30	600	468	15	
COLUMBIA WD 18	511	523	32	518	527	6	685	286	19	755	7	577	440	4	
COLUMBIA WD 19	609	68	12	614	59	7	615	19	4	622	4	602	47	4	
COLUMBIA WD 20	268	448	31	285	451	17	412	261	16	425	43	342	377	15	
COLUMBIA WD 21	556	208	11	552	201	2	617	171	4	634	27	562	187	3	
COLUMBIA WD 22	345	419	17	369	393	8	485	219	16	517	27	414	345	7	
COLUMBIA WD 23	194	298	8	193	302	3	315	135	6	343	16	260	219	4	
COLUMBIA WD 24	176	512	7	212	475	6	443	210	5	478	8	426	268	2	
COLUMBIA WD 25	252	743	21	336	677	10	605	337	14	702	23	606	414	2	
ARCADIA	286	607	25	328	652	9	544	405	15	628	59	411	595	9	
BALENTINE	268	705	32	308	682	8	485	405	11	516	31	411	595	9	
BLYTHEWOOD	295	316	12	316	278	8	383	164	11	406	31	333	252	12	
BRANDON	268	734	32	308	699	15	498	401	24	576	56	364	636	18	
COLLEGE PLACE	386	266	26	443	245	11	454	144	4	482	35	399	246	8	
COOPER	369	622	33	383	768	11	608	177	32	689	54	689	405	24	
DENNY SIDE	463	463	27	478	463	14	763	285	27	797	62	696	405	11	
DENTSVILLE	654	715	37	729	640	10	878	389	27	949	15	729	610	11	
EASTOVER	693	197	11	714	153	10	719	93	12	733	12	717	135	5	
EDGEWOOD	408	373	24	451	327	5	507	207	14	546	32	446	314	7	
FAIRLAWN	127	158	10	134	153	5	176	89	2	192	9	132	148	13	
N FOREST ACRES	491	1,577	29	488	1,138	8	895	592	21	1,017	56	718	872	13	
S FOREST ACRES	256	603	25	294	580	10	549	270	8	584	27	521	347	11	
GADSDEN	460	41	8	447	39	4	446	16	6	450	8	439	38	4	
GARNERS	192	51	5	190	41	4	170	27	2	174	1	188	43	1	
GREENVIEW	2,071	1,065	36	2,046	71	13	2,011	27	18	2,061	15	2,006	43	2	
HAMPTON	396	1,005	50	444	1,015	20	747	524	32	875	2	860	864	20	
HOPKINS	446	822	13	444	56	1,015	747	38	29	466	15	438	70	17	
HORREL HILL	405	888	13	472	827	22	724	484	6	820	106	502	776	17	
KEENAN	346	268	13	355	245	12	395	163	12	441	21	341	250	5	
KILLIAN	276	345	16	270	339	8	344	214	9	383	10	298	309	6	
LYKESLAND	291	601	21	276	467	29	467	238	10	556	45	269	249	7	
MIDWAY	391	438	42	471	871	17	617	338	42	714	75	444	828	22	
OAKWOOD	236	643	22	263	626	17	500	331	13	558	34	399	491	10	
OLYMPIA	346	119	27	344	107	10	332	72	9	352	8	327	116	5	
PONTIAC	290	526	23	290	48	8	444	294	15	452	54	361	440	5	
RIDGEWOOD	685	80	9	688	80	9	697	531	16	708	58	677	587	11	
ST ANDREWS	394	1,015	39	428	1,013	15	808	531	16	907	58	847	847	11	
SATCHEL FORD	216	538	15	243	528	5	432	271	9	498	26	389	373	6	

SPRINGVILLE	51	160	2	54	154	1	98	95	2	113	10	71	140	0
WHITEWELL	504	1,280	42	535	1,285	19	944	729	3	1,104	91	638	1,149	17
BLUFF	663	54	7	659	49	6	648	25	6	665	7	644	50	6
WARD 26	137	264	10	116	287	8	227	142	11	258	27	153	245	3
WARD 27	144	483	17	175	461	8	341	261	9	386	39	262	371	8
ABSENTEE	0	0	0	0	0	0	0	0	0	0	0	0	0	0
COUNTY TOTALS	23,086	26,003	1,226	23,965	25,203	614	31,827	13,620	767	34,463	1,848	27,756	20,709	508

RICHLAND COUNTY
 VOTES CAST IN GENERAL ELECTION
 HELD IN SOUTH CAROLINA NOVEMBER 5, 1974

		COMPTROLLER GENERAL			STATE SUPT. OF EDUCATION		ADJUTANT GENERAL			COMMISSIONER OF AGRICULTURE			U.S. SENATE		
PRECINCTS		(D)	(R)	(I)	(D)	(I)	(D)	(R)	(I)	(D)	(R)	(I)	(D)	(R)	(I)
		HERNIMYERS	ROBERTSON	WILANER	CRILB	ELZABETH	ROBERTSON	PAUL	COLLINS	WILLIAMSON	BOUCEL	FERRELL	FRANKE	NEWSOME	HOUGH
COLUMBIA WARD 1	411	255	14	492	62	404	269	11	437	201	21	488	243	9	
COLUMBIA WARD 2	235	43	15	244	11	225	57	5	235	37	2	237	487	2	
COLUMBIA WARD 3	388	270	13	417	63	354	295	24	398	10	22	408	267	12	
COLUMBIA WARD 4	184	141	5	198	32	170	170	3	185	6	10	195	141	2	
COLUMBIA WARD 5	116	49	15	135	21	112	59	3	122	45	6	145	44	4	
COLUMBIA WARD 6	517	429	11	605	95	446	493	17	542	396	11	517	462	12	
COLUMBIA WARD 7	766	10	3	789	10	768	10	3	769	8	3	797	10	4	
COLUMBIA WARD 8	689	12	3	691	15	679	11	1	682	8	2	707	10	5	
COLUMBIA WARD 9	696	73	15	703	15	686	26	7	699	19	19	719	18	6	
COLUMBIA WARD 10	699	269	13	560	81	495	270	9	518	217	19	538	265	10	
COLUMBIA WD 11	336	168	5	361	42	293	216	9	328	133	13	387	153	3	
COLUMBIA WD 12	663	355	15	742	119	625	417	10	671	326	22	681	386	2	
COLUMBIA WD 13	485	414	23	558	11	390	513	21	500	394	22	520	417	7	
COLUMBIA WD 14	380	313	15	436	11	444	328	12	409	264	22	400	317	8	
COLUMBIA WD 15	315	229	3	380	30	314	328	5	335	185	5	303	248	6	
COLUMBIA WD 16	483	344	7	601	50	538	308	2	545	272	5	494	370	5	
COLUMBIA WD 17	563	437	14	678	85	543	482	8	614	365	15	544	504	1	
COLUMBIA WD 18	649	339	16	698	90	592	388	2	656	294	2	688	336	9	
COLUMBIA WD 19	608	42	14	632	12	498	39	2	608	29	4	631	268	1	
COLUMBIA WD 20	393	289	13	429	82	352	338	8	405	257	16	411	295	15	
COLUMBIA WD 21	596	121	3	616	30	578	142	2	588	117	9	620	115	7	
COLUMBIA WD 22	462	254	12	510	6	433	263	14	464	237	13	488	258	1	
COLUMBIA WD 23	289	168	3	321	4	269	196	3	297	158	10	311	177	6	
COLUMBIA WD 24	370	290	9	449	4	259	238	5	397	238	10	311	336	6	
COLUMBIA WD 25	300	445	9	644	79	518	444	7	551	372	12	554	444	8	
ARCADIA	450	468	5	566	85	426	507	9	484	420	12	492	458	16	
BALLENTINE	497	454	17	600	117	449	511	12	546	420	18	563	415	24	
BLITHEWOOD	360	197	7	397	42	352	203	12	409	155	10	396	183	3	
BRANDON	471	464	18	574	105	400	558	19	499	424	10	459	459	19	
COLLEGE PLACE	495	451	14	470	47	412	184	11	464	143	11	481	160	11	
COOPER	529	538	14	655	88	531	551	15	577	485	9	606	519	9	
DENNYSIDE	739	330	24	777	85	700	355	32	768	286	26	762	330	29	
DENTSVILLE	854	414	27	952	98	784	500	16	883	382	19	909	419	9	
EAS TOVER	734	97	11	732	17	695	115	9	714	176	9	737	419	7	
EDGEWOOD	495	255	11	533	48	453	258	12	482	219	14	559	224	7	
FAIRLAWN	162	100	10	185	25	146	113	10	169	95	9	174	105	5	
N FOREST ACRES	791	708	20	946	150	716	795	17	834	621	22	827	725	25	
S FOREST ACRES	458	355	16	557	62	434	395	12	498	292	12	464	381	6	
GADSDEN	200	24	2	456	9	450	19	6	448	20	6	457	19	4	
GARNERS	448	28	1	174	10	162	33	3	176	27	3	198	18	4	
GREENVIEW	2,910	32	13	2,904	29	1,964	33	13	1,996	27	15	2,066	39	12	
HAMPTON	710	610	23	814	162	577	742	30	716	559	29	784	618	18	
HOPKINS	450	44	8	462	18	436	52	8	444	37	9	458	51	3	
HORREL HILL	394	534	23	768	153	546	689	25	721	482	24	718	539	31	
KEENAN	394	172	8	424	43	191	404	11	404	175	11	415	175	8	
KILLIAN	320	245	6	32	33	364	264	6	345	209	10	351	134	10	
LYKESLAND	419	351	14	516	93	322	471	10	433	310	11	487	324	8	
MIDWAY	559	616	34	804	126	525	666	19	604	579	28	714	567	30	
OAKWOOD	436	410	9	534	76	398	452	14	487	347	19	454	411	6	
OLYMPIA	339	28	3	372	17	323	93	9	331	211	13	368	19	3	
PDMTAC	415	335	5	500	1	323	361	15	444	289	13	481	315	5	
RIDGEWOOD	699	43	3	710	2	695	46	7	702	38	8	717	45	7	
ST ANDREWS	698	661	16	852	14	640	717	22	785	537	29	752	654	19	
SATCHEL FORD	379	338	8	475	64	352	368	8	418	285	8	414	329	16	

SPRINGVILLE	85	114	1	104	18	83	121	0	96	104	1	88	115
WHITEWELL	870	823	22	1,058	185	752	947	27	892	766	35	1,012	763
BLUFF	648	29	3	662	14	640	35	5	647	26	7	666	33
WARD 26	189	187	0	239	52	176	206	10	208	161	0	217	186
WARD 27	298	298	11	356	84	211	407	9	331	263	13	322	296
ABSENTEE	0	0	0	0	0	0	0	0	0	0	0	0	0
COUNTY TOTALS	29,831	16,162	669	33,513	3,706	28,001	18,204	680	30,905	14,327	781	31,712	16,204
													702

RICHLAND COUNTY
 VOTES CAST IN GENERAL ELECTION
 HELD IN SOUTH CAROLINA NOVEMBER 5, 1974

PRECINCTS	REPRESENTATIVE IN CONGRESS		
	DIST NO. 002		
	(D) M A T T H E W J	(R) F L O Y D D E	(I) P A U L P R O V E A U X
COLUMBIA WARD 1	399	359	5
COLUMBIA WARD 2	224	92	4
COLUMBIA WARD 3	270	441	21
COLUMBIA WARD 4	143	215	12
COLUMBIA WARD 5	136	68	2
COLUMBIA WARD 6	275	724	6
COLUMBIA WARD 7	844	10	2
COLUMBIA WARD 8	781	19	2
COLUMBIA WARD 9	786	19	5
COLUMBIA WD 10	401	435	5
COLUMBIA WD 11	280	285	10
COLUMBIA WD 12	523	609	9
COLUMBIA WD 13	266	696	19
COLUMBIA WD 14	266	475	5
COLUMBIA WD 15	172	402	0
COLUMBIA WD 16	241	638	4
COLUMBIA WD 17	308	770	5
COLUMBIA WD 18	534	539	13
COLUMBIA WD 19	657	52	5
COLUMBIA WD 20	315	433	6
COLUMBIA WD 21	578	195	5
COLUMBIA WD 22	364	414	6
COLUMBIA WD 23	233	278	0
COLUMBIA WD 24	152	529	3
COLUMBIA WD 25	235	780	5
ARCADIA	273	706	6
BALLENTINE	312	697	12
BLYTHEWOOD	284	327	5
BRANDON	230	771	17
COLLEGE PLACE	422	257	11
COOPER	380	772	6
DENNYSIDE	705	449	19
DENTSVILLE	711	686	11
EASTOVER	713	187	9
EDGEWOOD	446	359	5
FAIRLAWN	139	147	5
N FOREST ACRES	441	1,155	14
S FOREST ACRES	209	653	7
GASDEN	478	27	5
GARNERS	195	42	3
GREENVIEW	2,211	40	6
HAMPTON	476	949	18
HOPKINS	481	62	5
HORREL HILL	469	836	16
KEENAN	353	261	7
KILLIAN	239	378	9
LYKESLAND	211	612	5
MIDWAY	439	897	22
OAKWOOD	242	647	8
OLYMPIA	353	138	7
PONTIAC	293	520	7
RIDGEWOOD	722	75	5
ST ANDREWS	366	1,067	11
SATCHEL FORD	188	586	5

SPRINGVILLE	41	167	2
WHITEWELL	579	1,239	19
BLUFF	694	43	3
WARD 26	142	268	7
WARD 27	120	512	5
ABSENTEE	0	0	0
COUNTY TOTALS	23,940	26,009	461

RICHLAND COUNTY
VOTES CAST IN GENERAL ELECTION
HELD IN SOUTH CAROLINA NOVEMBER 5, 1974

PRECINCTS		HOUSE OF REPRESENTATIVES														
		DIST NO. 076			DIST NO. 077			DIST NO. 078		DIST NO. 079			DIST NO. 080			
		(D) BETTY M SLOAN	(R) JOHN H LAFFITE JR	(W) WRITE IN	(D) HAROLD E TAYLOR	(R) WILLIAM T SANDERS	(W) WRITE IN	(D) ROBERT E KEMMER	(R) CHARLES B HARRISON	(D) SAMUEL R HASKELL	(R) JAMES L BASKIN	(W) WRITE IN	(D) ROBERT M BROWN	(R) JOHN K JONES	(W) WRITE IN	
COLUMBIA WARD 1	0	0	0	0	0	0	0	0	0	0	0	0	0	0		
COLUMBIA WARD 2	0	0	0	0	0	0	0	0	0	0	0	0	0	0		
COLUMBIA WARD 3	0	0	0	0	0	0	0	0	0	0	0	0	0	0		
COLUMBIA WARD 4	0	0	0	0	0	0	0	0	0	0	0	0	0	0		
COLUMBIA WARD 5	0	0	0	0	0	0	0	0	0	0	0	0	0	0		
COLUMBIA WARD 6	0	0	0	311	471	0	95	88	0	0	0	0	0	0		
COLUMBIA WARD 7	0	0	0	0	0	0	0	0	0	0	0	0	0	0		
COLUMBIA WARD 8	0	0	0	0	0	0	0	0	0	0	0	0	0	0		
COLUMBIA WARD 9	0	0	0	0	0	0	0	0	0	0	0	0	0	0		
COLUMBIA WD 10	0	0	0	0	0	0	0	0	0	0	0	0	0	0		
COLUMBIA WD 11	0	0	0	0	0	0	0	0	0	0	0	0	0	0		
COLUMBIA WD 12	0	0	0	0	0	0	0	0	0	0	0	0	0	0		
COLUMBIA WD 13	0	0	0	0	0	0	0	0	0	0	0	0	0	0		
COLUMBIA WD 14	0	0	0	0	0	0	0	0	0	0	0	0	0	0		
COLUMBIA WD 15	184	36	0	0	0	0	0	0	0	0	0	0	0	0		
COLUMBIA WD 16	280	576	0	0	0	0	0	0	0	0	0	0	0	0		
COLUMBIA WD 17	352	600	0	0	0	0	0	0	0	0	0	0	0	0		
COLUMBIA WD 18	598	408	0	0	0	0	0	0	0	0	0	0	0	0		
COLUMBIA WD 19	0	0	0	0	0	0	0	0	0	0	0	0	0	0		
COLUMBIA WD 20	0	0	0	0	0	0	0	0	0	0	0	0	0	0		
COLUMBIA WD 21	0	0	0	0	0	0	0	0	0	0	0	0	0	0		
COLUMBIA WD 22	0	0	0	0	0	0	0	0	0	0	0	0	0	0		
COLUMBIA WD 23	239	247	0	0	0	0	0	0	0	0	0	0	0	0		
COLUMBIA WD 24	0	204	0	0	0	0	0	0	0	0	0	0	0	0		
COLUMBIA WD 25	250	749	0	0	0	0	0	0	0	0	0	0	0	0		
ARCADIA	0	0	0	0	0	0	0	0	0	0	0	0	0	0		
BALLENTINE	0	0	0	0	0	0	0	0	0	0	0	0	0	0		
BLYTHEWOOD	0	0	0	0	0	0	0	0	0	0	0	0	0	0		
BRANDON	0	225	0	0	0	0	0	0	253	183	0	0	0	0		
COLLEGE PLACE	0	0	0	0	0	0	0	0	0	0	46	23	0	0		
COOPER	0	0	0	0	0	0	0	0	1	0	0	0	0	0		
DENNYSIDE	0	0	0	0	0	0	0	0	315	823	0	0	0	0		
DENTSVILLE	0	0	0	0	0	0	0	0	366	31	0	0	0	0		
EASTOVER	0	0	0	770	492	0	41	3	0	0	0	0	0	0		
EDGEWOOD	0	0	0	0	0	0	0	0	0	0	0	0	0	0		
FAIRLAWN	0	0	0	173	180	0	0	0	0	0	7	1	0	0		
N FOREST ACRES	0	57	0	0	56	79	0	0	163	99	0	0	0	0		
S FOREST ACRES	333	142	0	0	0	0	622	64	18	33	0	0	0	0		
GADSDEN	0	0	0	0	0	0	344	294	0	0	0	0	0	0		
GARNERS	0	0	0	0	0	0	0	0	0	0	0	0	0	0		
GRENVILLE	0	0	0	0	52	0	0	0	450	99	2	1	0	0		
HAMPTON	0	0	26	0	0	0	0	0	0	0	0	0	0	0		
HOPKINS	242	364	0	0	0	0	0	0	0	0	0	0	0	0		
HORREL HILL	0	0	0	0	0	0	0	0	0	0	0	0	0	0		
KEENAN	0	0	0	39	20	0	0	0	0	0	0	89	40	0		
KILLIAN	0	0	0	0	14	0	0	0	300	272	0	0	0	0		
LYKESLAND	0	0	0	0	0	0	0	0	0	0	0	0	0	0		
MIDWAY	0	0	0	0	0	0	0	35	3	448	773	0	0	0		
OAKWOOD	0	0	0	37	30	0	332	43	4	2	0	0	0	0		
OLYMPIA	0	0	0	0	0	0	0	0	0	0	0	0	0	0		
PONTIAC	0	0	0	16	238	0	0	0	230	161	0	0	0	0		
RIDGEWOOD	0	0	0	0	0	0	0	0	0	0	0	0	0	0		
ST ANDREWS	0	0	0	0	0	0	0	0	0	0	0	0	0	0		
SATCHEL FORD	0	0	0	0	0	0	268	250	60	180	0	0	0	0		

SPRINGVILLE	0	0	0	0	0	0	0	0	0	0	0	0	0	0	0
WHITEWELL	0	0	0	0	0	0	0	0	0	0	0	0	0	0	0
BLUFF	0	0	0	0	0	0	0	0	0	0	0	0	0	0	0
WARD 26	154	237	1	0	0	0	0	0	0	0	0	0	0	0	0
WARD 27	153	466	1	0	0	0	0	0	0	0	0	0	0	0	0
ABSENTEE	0	0	0	0	0	0	0	0	0	0	0	0	0	0	0
COUNTY TOTALS	2,706	4,544	40	1,964	1,715	2	2,361	2,342	2,663	2,725	4	2,716	890	1	

RICHLAND COUNTY
 VOTES CAST IN GENERAL ELECTION
 HELD IN SOUTH CAROLINA NOVEMBER 5, 1974

PRECINCTS	HOUSE OF REPRESENTATIVES		SOLIC- TOR	PROBATE JUDGE		COUNTY JUDGE		COUNTY COUNCIL						
	DIST NO. 081		DIST NO. 005	(D)	(W)	(D)	(W)	(D)	(D)	(R)	(R)	(W)		
	(D)	(W)	(D)	(D)	(W)	(D)	(W)	(D)	(D)	(R)	(R)	(W)		
	WILKINSON	WRIE	JAMESON	ARRANT	WRIE	LEGGERS	WRIE	SUSSEMAN	BILLY	TAYLOR	JUDY	HEARN	JULIUS	WRIE
COLUMBIA WARD 1	0	0	496	472	0	469	0	295	296	406	431	0	0	0
COLUMBIA WARD 2	0	0	238	241	0	238	0	130	126	34	36	0	0	0
COLUMBIA WARD 3	0	0	434	428	0	428	0	157	182	180	142	0	0	0
COLUMBIA WARD 4	0	0	201	215	0	202	0	142	166	183	187	0	0	0
COLUMBIA WARD 5	0	0	141	138	0	139	0	96	91	90	95	0	0	0
COLUMBIA WARD 6	0	0	609	600	0	600	0	260	380	628	673	0	0	0
COLUMBIA WARD 7	0	0	797	774	0	772	0	762	772	107	118	0	0	0
COLUMBIA WARD 8	0	0	685	685	0	680	0	668	668	29	29	0	0	0
COLUMBIA WARD 9	0	0	655	655	0	691	0	685	675	35	35	0	0	0
COLUMBIA WD 10	0	0	576	561	0	549	0	281	286	493	534	0	0	0
COLUMBIA WD 11	0	0	399	385	0	380	0	275	303	232	234	0	0	0
COLUMBIA WD 12	0	0	758	768	0	750	0	422	434	619	671	0	0	0
COLUMBIA WD 13	0	0	507	507	0	510	0	310	415	551	596	0	0	0
COLUMBIA WD 14	0	0	457	454	0	448	0	226	241	466	487	0	0	0
COLUMBIA WD 15	0	0	358	357	0	351	0	127	142	392	446	0	0	0
COLUMBIA WD 16	0	0	545	547	0	534	0	170	191	647	710	0	0	0
COLUMBIA WD 17	0	0	624	632	0	612	0	279	291	704	800	0	0	0
COLUMBIA WD 18	0	0	735	717	0	712	0	487	522	507	498	0	0	0
COLUMBIA WD 19	0	0	629	620	0	614	0	590	603	55	42	0	0	0
COLUMBIA WD 20	0	0	449	440	0	427	0	294	311	393	381	0	0	0
COLUMBIA WD 21	0	0	625	620	0	613	0	542	580	153	161	0	0	0
COLUMBIA WD 22	0	0	515	512	0	501	0	370	421	320	337	0	0	0
COLUMBIA WD 23	0	0	335	329	0	318	0	172	201	281	288	0	0	0
COLUMBIA WD 24	0	0	418	425	0	410	0	125	131	281	313	0	0	0
COLUMBIA WD 25	0	0	605	598	0	587	0	177	187	765	863	0	0	0
ARCADIA	0	0	558	540	0	533	0	233	286	688	700	0	0	0
BALLETINE	0	0	629	627	0	612	0	399	422	545	597	0	0	0
BLYTHEWOOD	0	0	404	418	0	409	0	349	373	222	230	0	0	0
BRANDON	0	0	597	597	0	590	0	370	370	639	639	0	0	0
COLLEGE PLACE	0	0	497	491	0	476	0	404	446	208	193	0	0	0
COOPER	0	0	635	634	0	627	0	277	299	815	840	0	0	0
DENNYSDLE	0	0	811	811	0	806	0	695	738	376	369	0	0	0
DENTSVILLE	0	0	778	769	0	756	0	700	691	579	592	0	0	0
EASTOVER	0	0	747	747	0	710	0	677	636	134	134	0	0	0
EDGEWOOD	66	0	537	534	0	526	0	444	497	273	258	0	0	0
FAIRLAWN	0	0	187	185	0	177	0	148	160	138	119	0	0	0
N FOREST ACRES	0	0	943	940	0	919	0	426	480	1,045	1,151	0	0	0
S FOREST ACRES	0	0	527	530	0	516	0	187	227	602	623	0	0	0
GADSDEN	471	0	467	464	0	444	0	449	449	28	28	0	0	0
GARNERS	163	0	210	179	0	177	0	134	194	39	50	0	0	0
GREENVIEW	0	0	2,047	2,007	0	2,000	0	2,000	2,014	70	70	0	0	0
HAMPTON	0	0	901	866	0	846	0	413	525	905	878	0	0	0
HOPKINS	470	0	464	450	0	450	0	431	436	50	58	0	0	0
HORREL HILL	0	0	884	858	0	852	0	500	596	760	870	0	0	0
KEenan	0	0	442	436	0	428	0	369	399	202	192	0	0	0
KILLIAN	0	0	352	351	0	344	0	264	288	313	313	0	0	0
LYKESLAND	0	0	593	580	0	578	0	305	369	352	357	0	0	0
MIDWAY	0	0	707	701	0	682	0	466	497	797	773	0	0	0
OAKWOOD	0	0	356	342	0	341	0	269	291	583	600	0	0	0
OLYMPIA	33	1	350	347	0	341	0	326	334	94	83	0	0	0
PONTIAC	0	0	510	515	0	502	0	358	382	417	408	0	0	0
RIDGEWOOD	0	0	712	706	0	705	0	680	692	53	58	0	0	0
ST ANDREWS	0	0	907	908	0	877	0	431	492	927	938	0	0	0
SATCHEL FORD	0	0	443	443	0	438	0	208	202	520	580	0	0	0

SPRINGVILLE	0	0	110	115	1	111	1	62	69	135	133	0
WHITEWELL	0	0	1,116	1,094	0	1,084	0	573	626	1,166	1,137	0
BLUFF	33	0	668	658	0	655	0	632	653	32	39	0
WARD 26	3	0	244	244	0	235	0	123	129	274	266	0
WARD 27	0	0	390	389	0	386	0	159	198	408	467	0
ABSENTEE	0	0	0	0	0	0	0	0	0	0	0	0
COUNTY TOTALS	2,142	2	33,942	33,620	10	33,077	9	22,427	24,321	23,058	23,832	13

RICHLAND COUNTY
 VOTES CAST IN GENERAL ELECTION
 HELD IN SOUTH CAROLINA NOVEMBER 5, 1974

PRECINCTS		SCHOOL TRUSTEE									DIST NO. 001					DIST NO. 002				
		(D)	(D)	(D)	(R)	(R)	(R)	(U)	(U)	(W)	(D)	(D)	(R)	(R)	(W)					
		REILLES	MCCREGGORE	SCOTT BARBARA A	BAXTER ANNAT	ELM GREEN LUTHER B	SMITH EDWARD	EDDY DAY H	MIDDLETON JOHN ALLEN	WRIGHT LIN	DEBBERTY T	MANNING RON	BROWN S	MARTELLA HE	WRIGHT LIN					
COLUMBIA WARD 1	310	404	394	342	264	247	15	24	0	0	0	0	0	0						
COLUMBIA WARD 2	182	210	216	63	58	56	10	13	0	0	0	0	0	0						
COLUMBIA WARD 3	277	337	352	323	320	307	13	20	0	0	0	0	0	0						
COLUMBIA WARD 4	133	169	166	172	170	157	5	7	0	0	0	0	0	0						
COLUMBIA WARD 5	110	120	131	65	46	48	0	0	0	0	0	0	0	0						
COLUMBIA WARD 6	282	426	426	624	537	549	13	15	0	0	0	0	0	0						
COLUMBIA WARD 7	735	749	762	9	9	9	41	40	0	0	0	0	0	0						
COLUMBIA WARD 8	585	644	674	14	14	14	39	40	0	0	0	0	0	0						
COLUMBIA WARD 9	646	672	685	23	19	21	51	40	0	0	0	0	0	0						
COLUMBIA WD 10	329	422	403	403	345	340	23	23	0	0	0	0	0	0						
COLUMBIA WD 11	260	296	330	227	191	203	24	32	0	0	0	0	0	0						
COLUMBIA WD 12	411	605	590	497	466	431	21	24	0	0	0	0	0	0						
COLUMBIA WD 13	304	393	438	562	515	513	12	19	0	0	0	0	0	0						
COLUMBIA WD 14	255	355	354	421	353	358	11	13	0	0	0	0	0	0						
COLUMBIA WD 15	171	221	221	323	323	308	9	11	0	0	0	0	0	0						
COLUMBIA WD 16	273	421	372	500	206	490	9	11	0	0	0	0	0	0						
COLUMBIA WD 17	288	473	514	591	597	533	11	14	0	0	0	0	0	0						
COLUMBIA WD 18	492	554	620	444	384	400	26	33	0	0	0	0	0	0						
COLUMBIA WD 19	567	573	601	45	30	34	38	39	0	0	0	0	0	0						
COLUMBIA WD 20	270	350	378	368	319	323	23	28	0	0	0	0	0	0						
COLUMBIA WD 21	523	558	587	155	136	141	34	34	0	0	0	0	0	0						
COLUMBIA WD 22	357	430	452	307	272	282	25	27	0	0	0	0	0	0						
COLUMBIA WD 23	205	253	279	222	223	203	11	12	0	0	0	0	0	0						
COLUMBIA WD 24	184	316	263	412	413	371	4	7	0	0	0	0	0	0						
COLUMBIA WD 25	229	409	375	639	620	590	9	11	0	0	0	0	0	0						
ARCADEA	0	0	0	0	0	0	0	0	0	36	21	57	67	0						
BALENTINE	0	0	0	0	0	0	0	0	0	0	0	0	0	0						
BLITHEWOOD	0	0	0	0	0	0	0	0	0	32	32	230	333	0						
BRANDON	442	544	498	502	471	494	3	10	0	0	0	0	0	0						
COLLEGE PLACE	375	449	449	208	158	176	25	30	0	0	0	0	0	0						
COOPER	0	0	0	0	0	0	0	0	0	38	31	65	73	0						
DENNYVILLE	666	724	730	366	342	364	25	37	0	0	0	0	0	0						
DENTSVILLE	0	0	0	0	0	0	0	0	0	73	71	51	59	0						
EASTOVER	674	728	728	119	109	130	13	30	0	0	0	0	0	0						
EDGEWOOD	399	436	458	281	247	271	16	12	0	0	0	0	0	0						
FIRLAWN	142	168	158	118	98	105	0	0	0	0	0	0	0	0						
N FOREST ACRES	464	667	712	906	830	858	10	22	0	0	0	0	0	0						
S FOREST ACRES	222	399	344	509	458	513	8	12	0	0	0	0	0	0						
GADSDEN	429	437	452	25	14	29	2	21	0	0	0	0	0	0						
GARNERS	170	185	25	19	19	55	11	10	0	0	0	0	0	0						
GREENVIEW	1,891	1,928	2,024	54	48	328	11	10	0	0	0	0	0	0						
HAMPTON	445	686	661	788	708	725	13	22	0	0	0	0	0	0						
HOPKINS	428	448	456	42	41	49	14	21	0	0	0	0	0	0						
HORREL HILL	578	786	760	591	492	527	15	33	0	0	0	0	0	0						
KEENAN	352	373	386	210	179	187	22	15	0	0	0	0	0	0						
KILLIAN	0	0	0	0	0	0	0	0	0	28	25	28	30	0						
LYKESLAND	404	486	483	378	348	362	0	7	0	47	40	74	79	0						
MIDWAY	0	0	0	0	0	0	0	0	0	0	0	0	0	0						
DAKWOOD	276	393	404	516	454	461	14	15	0	0	0	0	0	0						
OLYMPIA	299	320	347	88	77	71	7	14	0	0	0	0	0	0						
PONTIAC	0	0	0	0	0	0	0	0	0	37	31	38	41	0						
RIDGEWOOD	654	660	617	63	51	57	1	1	0	0	0	0	0	0						
ST ANDREWS	416	609	597	843	789	842	29	35	0	0	0	0	0	0						
SATCHEL FORD	320	320	292	472	418	422	3	3	0	0	0	0	0	0						

SPRINGVILLE	0	0	0	0	0	0	0	0	0	0	0	0	0	0	0
WHITEWELL	551	702	752	1,132	960	1,055	2	3	0	0	0	0	0	0	0
BLUFF	624	642	650	35	35	34	16	14	0	0	0	0	0	0	0
WARD 26	150	197	193	219	184	137	6	6	0	0	0	0	0	0	0
WARD 27	192	315	273	349	328	370	6	9	0	0	0	0	0	0	0
ABSENTEE	0	0	0	0	0	0	0	0	0	0	0	0	0	0	0
COUNTY TOTALS	19,789	23,918	24,244	16,688	14,958	15,320	863	1,046	9	2,941	2,537	3,391	3,864	4	

RICHLAND COUNTY
 VOTES CAST IN GENERAL ELECTION
 HELD IN SOUTH CAROLINA NOVEMBER 5, 1974

PRECINCTS	SCHOOL TRUSTEE
	DIST NO. 006
	(D) E P S H E E D D
COLUMBIA WARD 1	0
COLUMBIA WARD 2	0
COLUMBIA WARD 3	0
COLUMBIA WARD 4	0
COLUMBIA WARD 5	0
COLUMBIA WARD 6	0
COLUMBIA WARD 7	0
COLUMBIA WARD 8	0
COLUMBIA WARD 9	0
COLUMBIA WD 10	0
COLUMBIA WD 11	0
COLUMBIA WD 12	0
COLUMBIA WD 13	0
COLUMBIA WD 14	0
COLUMBIA WD 15	0
COLUMBIA WD 16	0
COLUMBIA WD 17	0
COLUMBIA WD 18	0
COLUMBIA WD 19	0
COLUMBIA WD 20	0
COLUMBIA WD 21	0
COLUMBIA WD 22	0
COLUMBIA WD 23	0
COLUMBIA WD 24	0
COLUMBIA WD 25	0
ARCADIA	0
BALLENTINE	545
BLYTHEWOOD	0
BRANDON	0
COLLEGE PLACE	0
COOPER	0
DENNY SIDE	0
DENTSVILLE	0
EASTOVER	0
EDGEWOOD	0
FAIRLAWN	0
N FOREST ACRES	0
S FOREST ACRES	0
GADSDEN	0
GARNERS	0
GREENVIEW	0
HAMPTON	0
HOPKINS	0
HORREL HILL	0
KEENAN	0
KILLIAN	0
LYKESLAND	0
MIDWAY	0
DAKWOOD	0
OLYMPIA	0
PONTIAC	0
RIDGEWOOD	0
ST ANDREWS	0
SATCHEL FORD	0

SPRINGVILLE	87
WHITWELL	0
BLUFF	0
WARD 26	0
WARD 27	0
ABSENTEE	0
<hr/> COUNTY TOTALS	<hr/> 632

SALUDA COUNTY
 VOTES CAST IN GENERAL ELECTION
 HELD IN SOUTH CAROLINA NOVEMBER 5, 1974

	GOVERNOR			LIEUTENANT GOVERNOR			SECRETARY OF STATE			STATE TREASURER		ATTORNEY GENERAL		
	(D) BRYAN	(R) JAMES B EDWARDS	(I) JENNINGS P G G	(D) HARVEY BRAUNLEY	(R) CAMPBELL CARROLL	(I) COLE DONALD R	(D) THORNTON FRANK	(R) CLINTON FULTON	(I) CANADY DANIEL	(D) PATTERSON GADY L JR	(I) DAVID COFFE	(D) MCCOY DANIEL R	(R) POWELL C KENNETH	(I) PRINCE RUFUS
PRECINCTS														
PLEASANT CROSS	60	35	0	55	34	0	63	25	1	67	1	58	34	0
BIG CREEK	48	17	0	53	12	0	56	8	0	61	0	45	17	0
PLUM BRANCH	44	12	0	44	4	0	46	1	0	47	0	41	7	0
CENTENNIAL	52	15	0	48	18	0	53	13	0	56	0	49	20	0
RICHLAND	45	25	0	62	26	0	75	10	0	77	0	59	30	0
CLYDE	44	28	4	45	25	0	52	16	0	52	2	50	19	0
SARDIS	27	40	3	29	39	0	38	28	0	45	2	34	33	0
COOL SPRING	34	27	1	30	28	1	35	15	0	36	3	30	26	1
SALUDA NO 1	334	113	4	329	113	2	374	51	8	382	10	316	125	4
DENNY	76	16	1	58	32	0	64	22	0	70	0	43	42	0
SALUDA NO 2	333	201	9	314	227	1	412	105	6	438	17	257	278	0
EULALA	60	7	0	29	3	0	32	13	0	31	0	29	7	0
ZOAR	29	23	0	61	23	0	68	5	0	41	0	31	26	0
FAIRFAX	36	10	0	37	9	0	41	5	0	41	0	15	15	0
MONETTA	45	35	0	47	28	0	53	21	0	53	0	45	30	0
FAIRVIEW	40	35	0	45	30	0	53	18	0	68	3	35	39	0
RED HILL	29	5	0	30	4	0	29	5	0	31	0	28	6	0
FRUIT HILL	15	5	0	18	2	0	18	2	0	18	0	14	6	0
RIDGE SPRING	176	85	0	180	76	0	212	36	0	219	1	196	58	0
HIGGINS	57	47	0	48	50	1	67	24	0	71	2	60	34	1
SUMTER	18	5	0	19	4	0	20	17	0	21	0	7	16	0
HOLLY	42	55	1	52	44	0	72	17	1	76	0	39	46	0
WARD	77	64	0	83	45	0	86	26	0	80	0	57	36	0
HOLLYWOOD	120	99	4	124	87	4	167	38	0	164	2	122	85	3
BATESBURG-SAL	27	39	1	30	35	0	38	24	0	40	3	35	30	1
MAYSON	79	30	0	75	31	0	84	17	0	86	4	79	30	0
HOLSTONS	40	48	0	41	47	0	54	23	0	54	4	46	39	0
MERCHANT	26	21	0	28	19	0	35	10	0	34	0	29	18	0
TILLMAN	20	14	0	20	13	0	26	6	0	24	0	21	10	3
MT HILLING	72	33	0	71	31	0	90	6	0	94	0	61	42	0
OAK GROVE	45	14	0	0	0	0	0	13	0	49	0	50	10	0
PLEASANT GROVE	57	78	0	62	74	0	72	49	0	51	0	54	19	0
DELMAR	40	32	0	43	30	0	54	14	0	57	0	50	23	0
ABSENTEE	16	5	0	15	7	0	16	5	0	19	0	11	11	0
COUNTY TOTALS	2,283	1,308	54	2,227	1,305	38	2,654	718	68	2,813	140	2,177	1,327	38

SALUDA COUNTY
 VOTES CAST IN GENERAL ELECTION
 HELD IN SOUTH CAROLINA NOVEMBER 5, 1974

	COMPTROLLER GENERAL			STATE SUPT. OF EDUCATION		ADJUTANT GENERAL			COMMISSIONER OF AGRICULTURE			U.S. SENATE		
	(D)	(R)	(I)	(D)	(I)	(D)	(R)	(I)	(D)	(R)	(I)	(D)	(R)	(I)
	H MILLS WELLS	R CROFT ROBERT E	W JOLLY LANIER	C BUCHE RYTLEB	F HUGH ELIZABETH	R MCCRAOY ROBERT L	J DUPRE PAUL	C DILLINGHAM C	W HARRILSON WILLIAM L	B GAUCHE BOUCE L	K FREEMERLIN R	F HOLLINGS F	G BUSH NEE	H HOUGH H
PRECINCTS														
PLEASANT CROSS	62	25	5	71	4	66	29	0	64	25	0	63	25	2
BIG CREEK	50	10	2	55	7	50	13	1	58	5	0	51	10	3
PLUM BRANCH	45	2	0	45	1	48	0	0	47	1	0	46	2	0
CENTENNIAL	55	9	0	51	8	47	15	1	53	10	0	43	18	3
RICHLAND	76	12	0	73	7	69	18	0	76	19	0	67	21	0
CLYDE	53	17	0	50	9	46	35	4	47	13	0	49	18	0
SARDIS	39	23	1	42	7	35	28	3	50	19	0	30	32	5
COOL SPRING	37	21	3	21	2	32	19	3	42	14	0	31	21	4
SALUDA NO 1	353	80	0	361	3	359	71	4	372	57	1	331	101	9
DENNY	63	26	3	52	15	58	30	0	67	19	1	52	33	1
SALUDA NO 2	368	149	4	386	76	376	153	3	414	106	4	348	168	16
EULALA	30	4	1	28	5	28	7	1	30	2	1	28	8	0
ZOAR	66	14	0	70	3	68	12	1	73	9	0	63	14	2
FAIRFAX	41	5	0	40	5	40	6	0	37	9	0	36	7	0
MONETTA	49	22	2	58	9	49	26	2	55	20	2	47	31	0
FAIRVIEW	54	20	0	43	2	48	26	0	61	14	0	44	27	0
RED HILL	29	5	0	31	0	28	4	1	29	4	0	30	4	0
FRUIT HILL	16	4	0	16	2	16	4	0	17	3	0	14	6	0
RIDGE SPRING	216	34	1	218	16	199	51	1	213	37	0	187	60	5
HIGGINS	68	25	1	66	8	67	27	1	67	25	0	57	35	4
SUMTER	7	16	0	20	3	18	5	0	20	3	0	20	3	0
HOLLY	66	30	7	69	27	55	43	7	71	23	3	66	32	8
WARD	91	29	1	96	9	80	31	3	96	22	3	89	33	9
HOLLYWOOD	151	56	3	178	110	141	60	3	170	39	1	132	77	1
BATESBURG-SAL	36	26	0	38	8	33	21	0	40	15	0	39	26	1
MAYSON	86	31	0	92	6	82	37	0	93	22	0	78	26	0
HOLSTONS	48	11	1	50	4	45	10	0	53	128	1	50	39	0
MERCHANT	35	3	1	36	4	36	10	1	35	11	0	29	15	3
TILLMAN	24	8	2	24	5	23	12	0	26	6	3	23	9	3
MT WILLING	85	18	3	85	6	79	20	2	87	11	3	79	20	4
OAK GROVE	51	9	0	52	0	50	10	0	51	9	0	46	14	0
PLEASANT GROVE	59	71	1	70	19	60	66	3	71	57	1	63	65	2
DELMAR	56	16	0	57	6	53	16	2	60	12	0	45	24	4
ABSENTEE	15	12	0	18	3	7	5	0	17	5	0	15	7	0
COUNTY TOTALS	2,580	860	44	2,662	482	2,491	925	47	2,762	664	51	2,391	1,033	110

SALUDA COUNTY
 VOTES CAST IN GENERAL ELECTION
 HELD IN SOUTH CAROLINA NOVEMBER 5, 1974

PRECINCTS	REP. IN CONGRESS		HOUSE OF REP.		COUNTY AUDITOR	COUNTY TREASURER		COUNTY SUPERVISOR	
	DIST NO. 003		DIST NO. 039		(D) ROBERT RAY	(D) GERTS	(W) WRITTEIN	(D) JULIAN T	(W) WRITTEIN
	(D) DECKER RUTLECK	(R) PARKER MARSHALL	(D) EUGENES	(W) WRITTEIN					
PLEASANT CROSS	67	26	82	0	80	81	0	82	0
BIG CREEK	56	9	62	0	62	62	0	62	0
PLUM BRANCH	47	1	44	0	43	43	0	43	0
CENTENNIAL	49	17	62	0	61	59	0	61	0
RICHLAND	69	21	72	0	71	73	0	70	0
CLYDE	52	19	73	0	73	73	0	73	0
SARDIS	35	33	59	0	60	59	0	59	0
COOL SPRING	25	30	51	0	50	48	0	47	2
SALUDA NO 1	361	89	410	4	411	411	0	412	0
DENNY	53	39	42	0	43	41	0	40	1
SALUDA NO 2	373	166	431	5	455	449	0	448	0
EULALA	25	11	29	0	29	28	0	31	0
ZOAR	66	18	71	0	71	69	0	68	3
FAIRFAX	39	7	47	0	47	47	0	47	0
MONETTA	62	17	68	0	69	68	0	72	0
FAIRVIEW	64	12	74	0	74	74	0	74	0
RED HILL	30	4	29	0	30	30	0	29	0
FRUIT HILL	18	2	18	0	18	18	0	18	0
RIDGE SPRING	207	50	226	0	225	223	0	225	0
HIGGINS	60	39	88	0	83	84	0	87	0
SUMTER	18	5	23	0	23	23	0	23	0
HOLLY	58	40	70	0	70	70	0	68	2
WARD	94	41	108	0	102	100	0	101	0
HOLLYWOOD	119	105	200	0	196	193	0	192	0
BATESBURG-SAL	37	28	64	0	64	64	0	64	0
MAYSON	81	26	108	0	107	107	0	107	0
HOLSTONS	46	40	83	0	82	84	0	83	0
MERCHANT	29	18	42	0	42	42	0	42	0
TILLMAN	21	14	30	0	30	29	0	30	0
MT WILLING	77	29	112	0	114	114	0	112	0
OAK GROVE	50	10	52	2	51	51	0	60	0
PLEASANT GROVE	64	70	119	0	121	121	0	111	0
DELMAR	43	28	69	0	70	68	0	69	0
ABSENTEE	16	6	19	1	20	20	0	20	0
COUNTY TOTALS	2,510	1,070	3,137	12	3,147	3,126	3	3,130	12

SALUDA COUNTY
VOTES CAST IN GENERAL ELECTION
HELD IN SOUTH CAROLINA NOVEMBER 5, 1974

PRECINCTS	COUNTY COMMISSIONERS						
	DIST NO. 001			DIST NO. 002			
	(D) F R E E D L S	(R) J C O R L E Y N	(W) W R I T E I N	(D) A C O L E M A N	(D) E M I T C H E L L	(D) J C O R L E Y	(W) W R I T E I N
PLEASANT CROSS	13	23	0	79	76	76	0
BIG CREEK	40	27	0	56	58	53	0
PLUM BRANCH	38	8	0	46	43	44	0
CENTENNIAL	31	30	0	54	59	54	0
RICHLAND	45	33	0	61	61	59	0
CLYDE	37	24	0	73	73	73	0
SARDIS	42	26	0	56	49	55	0
COOL SPRING	48	9	2	45	35	35	2
SALUDA NO 1	270	168	0	410	409	414	5
DENNY	64	27	0	40	37	33	0
SALUDA NO 2	181	314	7	433	432	412	11
EULALA	15	13	0	32	34	29	0
ZOAR	58	24	0	67	67	60	4
FAIRFAX	33	14	0	47	47	47	0
MONETTA	59	20	0	71	68	68	0
FAIRVIEW	56	18	0	74	74	75	0
RFD HILL	24	9	0	30	31	29	0
FRUIT HILL	14	4	0	18	18	17	0
RIDGE SPRING	216	45	0	219	218	216	0
HIGGINS	64	25	0	84	81	72	0
SUMTER	16	7	0	23	23	23	0
HOLLY	70	25	0	70	70	70	0
WARD	85	25	0	91	93	94	0
HOLLYWOOD	214	11	0	186	183	168	0
WATERBURY-SAL	50	14	0	64	64	64	0
WATSON	85	22	0	105	105	105	0
HOLSTONS	56	26	0	81	80	84	0
MERCHANT	21	24	0	42	42	42	0
TILLMAN	21	14	0	29	29	28	0
MT WILLING	40	67	0	114	113	114	1
CAK GROVE	47	10	0	51	50	0	0
PLEASANT GROVE	89	58	0	110	102	110	0
DELMAR	20	26	0	63	62	65	0
ABSENTEE	11	11	0	20	19	19	0
COUNTY TOTALS	2,173	1,201	9	3,044	3,005	2,907	23

SPARTANBURG COUNTY
 VOTES CAST IN GENERAL ELECTION
 HELD IN SOUTH CAROLINA NOVEMBER 5, 1974

PRECINCTS	GOVERNOR			LIEUTENANT GOVERNOR			SECRETARY OF STATE			STATE TREASURER		ATTORNEY GENERAL		
	(O) DORN BRYAN	(R) EDWARDS JAMES B	(I) JEFFREY JENNINGS	(O) HARVEY BRANTLEY	(R) CAMPBELL CARROLL	(I) COLE DONALD R	(O) THORNTON FRANK	(R) CLINKSCALES FULTON V	(I) CANADY DANIEL	(O) PATTERSON GRATYLL R	(I) DAVID J	(O) MCLEOD DANIEL R	(R) POWER KEENE EITH	(I) PRINCE RUFUS
ABNEY MILL	189	197	13	205	174	8	229	102	14	253	27	236	124	6
ANTIOCH	57	39	1	33	60	0	15	50	2	52	7	45	26	2
ARCADIA	41	36	1	42	36	0	52	19	3	56	7	44	29	2
ARLINGTON	70	158	7	70	162	2	110	87	1	137	11	101	115	2
ARWOOD	61	35	0	60	34	3	75	159	6	115	6	61	30	1
BALLENGER	72	108	6	74	106	2	104	59	1	204	2	184	200	2
BEN-AVON	152	279	8	144	246	2	205	150	7	244	2	184	200	2
BERRY	72	93	5	51	92	2	74	92	7	89	9	68	71	2
BERRY SHOALS	36	50	1	29	57	1	57	19	6	66	12	46	41	4
BISHOP	68	64	1	73	61	1	90	39	5	94	5	51	51	0
BOILING SPRINGS	293	475	18	273	473	11	385	268	2	410	4	309	389	1
BROOKLYN	52	37	4	52	30	1	27	44	6	54	3	53	88	2
CAMPBELLO	124	158	4	119	159	6	127	85	6	150	8	162	105	1
CAMPTON	214	438	30	210	437	14	336	233	16	378	4	286	337	12
CANAAN	91	134	10	90	138	3	137	74	5	149	6	109	107	4
CANNONS CAMPR	102	114	3	101	109	0	114	75	5	136	6	108	95	3
CAVINS	30	33	3	30	34	0	44	19	2	50	5	39	29	0
CEDAR SPRINGS	250	456	14	274	427	0	365	253	1	406	3	325	366	0
CHEROKEE SPR	76	79	2	88	67	0	97	40	4	104	10	91	51	4
CHESNEE	130	87	0	140	72	3	158	43	3	166	5	152	58	0
CHESNEE MILL	65	73	0	67	69	0	76	39	6	87	4	51	51	0
CLIFTON NO. 1	49	23	0	48	22	0	60	60	3	62	3	61	48	1
CLIFTON NO. 2	75	54	0	76	34	1	86	44	2	41	4	81	27	1
CONVERSE	71	37	3	79	49	2	80	17	1	85	3	75	31	1
COOLEY SPRINGS	58	45	3	52	52	2	75	15	2	82	2	69	69	1
COMPENS	210	214	10	212	192	9	267	114	10	279	18	247	151	8
CRESCENT	64	114	2	66	121	1	101	61	4	113	6	94	82	0
CROSS ANCHOR	67	69	0	73	63	3	81	44	2	89	3	72	57	4
CUNNINGHAM	70	76	7	49	59	1	69	36	2	88	7	68	53	2
DEYOUNG	88	57	5	52	98	8	81	47	8	99	9	80	64	4
DRAYTON	159	101	12	156	102	10	186	49	7	202	14	173	76	3
DUNCAN	196	229	8	175	244	6	239	126	13	256	16	212	183	9
EAST GREER	121	113	0	117	118	0	150	64	7	168	10	140	180	0
ENDRE	121	135	9	133	122	4	193	91	9	193	3	180	108	8
FAIRFOREST	193	330	11	192	326	3	292	166	6	315	20	252	246	3
FAIRMONT	71	40	0	70	33	3	78	20	4	78	4	67	32	6
FINGERVILLE	53	44	1	53	45	3	62	20	1	64	6	51	41	2
GLENDALE	72	100	4	67	90	3	90	58	3	108	6	85	76	6
GLENN SPRINGS	63	39	1	78	35	0	86	18	0	86	8	81	22	3
GRAMLING	54	113	4	54	111	3	91	18	6	83	5	81	22	3
HAYNE SHOP	196	144	9	201	131	4	228	72	6	252	16	208	107	8
HILLTOP	119	127	7	119	124	7	144	77	8	156	24	126	106	6
HOBBYSVILLE	22	45	0	29	37	0	34	26	0	42	4	36	24	0
HOLLY SPRINGS	48	130	0	48	132	0	132	82	2	92	1	77	95	0
INMAN A-L	249	290	0	261	271	0	323	147	20	374	17	306	205	0
INMAN M-Z	0	0	0	0	0	0	0	0	0	0	0	0	0	0
INMAN MILLS	115	127	0	118	120	0	139	55	6	155	0	138	82	5
JACKSON MILL	56	56	1	55	53	1	76	22	1	81	4	58	51	3
JOHNSON CITY	63	70	1	66	59	1	83	31	1	87	4	69	57	0
LANDRUM	288	428	1	266	377	6	361	237	1	603	29	347	359	3
LYMAN A-L	242	309	7	242	323	6	342	189	11	356	27	269	266	3
LYMAN M-Z	0	0	0	0	0	0	0	0	0	0	0	0	0	0
MAYO	84	72	0	94	64	2	97	45	3	108	0	94	56	1
MAYO MILLS	43	36	1	58	20	0	60	14	1	60	3	57	18	1

MILLS MILL	124	102	9	137	96	2	165	31	7	170	14	143	78	4
MOORE	26	45		33	40		307	30	2	49	16	34	38	0
NEW PROSPECT	71	94	1	59	98	3	107	31	3	109	6	96	54	0
PACOLET	229	179		227	174		285	78		300	16	257	120	7
PACOLET MILLS	169	91	5	175	79	2	194	41	5	207	7	182	65	4
PAULINE	66	71	0	57	75		80	44	3	82	5	62	29	0
PELHAM	31	26	0	42	37		36	14	0	53	5	35	52	0
POPLAR SPRINGS	33	78	3	42	69	0	68	76	0	54	10	54	52	0
POWELL MILL	170	141	9	134	169	8	180	96	4	194	12	147	151	7
REIDVILLE	105	140	6	99	142	8	135	89	4	145	7	133	106	7
ROEBUCK	314	299		314	294	1	364	165	1	446	27	370	214	5
SAXON	73	50	2	74	49	3	84	26	2	76	10	71	33	1
SPAR W1 B1 A-L	179	36	1	171	17	0	174	8	2	178	0	176	0	0
SPAR W1 B1 M-Z	0	0	4	0	0	0	0	0	0	0	0	0	0	0
SPAR W1 B2 A-L	135	169	0	123	151	1	145	82	2	174	1	145	86	0
SPAR W1 B2 M-Z	391	229	3	389	19	0	19	19	2	387	2	383	18	0
SPAR W1 B3 ST A	100	429		131	394	10	385	222	7	296	34	264	263	0
SPAR W1 B4 A-L	0	0	1	0	0	0	250	0	0	0	0	0	0	0
SPAR W1 B4 M-Z	0	0	0	0	0	0	0	0	0	0	0	0	0	0
SPAR W1 B5 A-L	176	447	7	169	446	5	301	227	6	368	19	335	262	0
SPAR W1 B5 M-Z	0	0	0	0	0	0	0	0	0	0	0	0	0	0
SPAR W2	275	165	6	271	154	0	303	84	2	340	12	311	105	4
SPAR W3 B1 A-L	133	519	0	293	90	3	519	577	16	645	41	539	622	0
SPAR W3 B1 M-Z	0	0	0	0	0	0	0	0	0	0	0	0	0	0
SPAR W3 B2	223	504	18	235	496	9	356	267	14	437	25	340	346	0
SPAR W3 B3 A-L	305	446	10	317	437	6	428	234	18	484	55	389	330	0
SPAR W3 B3 M-Z	0	0	0	0	0	0	0	0	0	0	0	0	0	0
SPAR W3 B4	317	900	24	383	877	7	612	542	21	713	70	541	676	1
SPAR W4 B1	220	217	5	204	224	3	252	122	0	264	15	244	155	0
SPAR W4 B2	95	60	6	98	60	2	98	38	6	107	12	84	56	0
SPAR W4 B3	148	73	5	150	63	3	164	33	3	178	8	162	42	0
SPAR W5	375	156	14	355	174	6	383	101	12	408	15	364	145	1
SPAR W6 A-L	264	0	0	259	108	0	289	53	2	295	1	276	80	0
SPAR W6 M-Z	0	0	0	0	0	0	0	0	0	0	0	0	0	0
STARTEX	133	62	3	131	64	1	149	30	2	156	6	135	55	0
SWAIN	30	43		36	34		46	16	4	53	4	45	22	0
SWITZER	26	53	0	32	46	0	34	34	3	45	13	31	45	0
UNA	115	44	4	122	16	0	125	12	0	125	1	124	16	0
VALLEY FALLS	46	45		57	36		59	24		62	1	52	37	0
VICTOR MILL	111	89	14	114	92	5	135	53	9	139	13	130	70	0
WALNUT GROVE	88	100	0	84	96	5	105	66	3	120	12	103	74	0
WELL FORD	148	87	1	157	75	0	168	50	3	172	5	155	72	0
WEST VIEW	164	353	14	177	346	6	279	23	3	408	17	254	262	0
WHITE STONE	9	37	0	25	34	0	35	21	0	40	4	34	26	0
WHITNEY STA. A	249	350	22	265	263	1	364	184	14	396	40	302	280	15
WHITNEY STA. B	88	89	1	87	95	8	114	44	4	117	11	105	70	0
WOODRUFF A-L	274	202	8	264	209	2	239	102	13	256	27	311	160	0
WOODRUFF M-Z	0	0	0	0	0	0	0	0	0	0	0	0	0	0
WOODS CHAPEL	49	76	0	45	78	0	66	53	2	78	4	58	63	0
ZION HILL	20	1,043	19	259	969	5	412	638	20	506	41	402	743	11
MOTLOW	52	83		50	81		66	52	1	75	3	57	70	0
MT OLIVE	49	56	3	51	57	0	62	36	4	72	10	53	49	0
SPAR W1 B3 ST B	116	30	0	111	57	1	116	19	0	126	1	118	24	0
ABSENTEE	155	160	8	177	159	3	220	87	6	255	25	187	128	8
COUNTY TOTALS	12,446	15,474	580	12,749	15,363	299	16,514	8,815	613	18,385	1,294	15,409	11,671	380

HILLS MILL	165	54	10	166	22	160	58	5	164	48	9	173	50	6
MOORE	4	28	0	96	9	26	44	0	47	23	0	41	30	1
NEW PROSPECT	100	45	4	114	11	96	49	2	109	34	4	41	47	1
PACOLET	284	83	5	304	29	279	92	3	288	80	5	306	88	2
PACOLET MILLS	194	47	9	205	17	190	48	8	194	37	2	209	46	1
PAULINE	76	1	0	88	6	76	69	0	83	40	8	80	69	2
PELHAM	40	1	0	11	11	18	13	1	39	15	0	36	20	1
POPLAR SPRINGS	65	36	5	76	12	68	35	1	71	31	0	79	32	1
POWELL MILL	174	101	6	192	23	169	96	8	183	90	0	215	89	1
REIDVILLE	137	92	6	144	14	128	94	8	145	89	2	136	102	1
ROEBUCK	377	185	3	432	51	387	172	12	413	135	1	448	146	1
SAKON	81	27	1	85	11	81	81	4	78	29	1	90	23	1
SPAR W1 B1 A-L	170	7	0	206	3	171	5	0	174	3	1	179	6	0
SPAR W1 B1 M-Z	0	0	0	0	0	0	0	0	0	0	0	0	0	0
SPAR W1 B2	131	86	0	178	24	144	100	4	160	78	1	178	88	1
SPAR W1 B3 ST A	385	11	3	386	4	379	16	1	378	11	2	393	11	1
SPAR W1 B4 A-L	243	243	1	326	4	293	242	2	261	216	10	278	237	1
SPAR W1 B4 M-Z	0	0	0	0	0	0	0	0	0	0	0	0	0	0
SPAR W1 B5 A-L	285	252	14	375	36	0	0	0	316	206	0	0	0	1
SPAR W1 B5 M-Z	0	0	0	0	0	0	0	0	0	0	0	0	0	0
SPAR W2	308	83	9	346	19	284	262	5	316	73	4	334	253	1
SPAR W2 B1 A-L	527	575	12	685	75	527	97	4	563	470	18	678	454	10
SPAR W3 B1 M-Z	0	0	0	0	0	0	0	0	0	0	0	0	0	0
SPAR W3 B2	354	286	14	445	68	360	286	11	373	256	13	452	239	1
SPAR W3 B3 A-L	429	236	22	486	74	249	249	0	449	218	0	507	216	2
SPAR W3 B3 M-Z	0	0	0	0	0	0	0	0	0	0	0	0	0	0
SPAR W3 B4	591	564	33	739	125	572	590	19	645	496	18	740	488	26
SPAR W4 B1	254	117	3	281	8	244	142	7	245	115	6	300	120	8
SPAR W4 B2	95	42	5	104	14	92	41	8	94	38	5	114	35	4
SPAR W4 B3	164	30	0	173	10	162	137	5	162	29	4	181	114	4
SPAR W5	385	104	9	410	23	385	111	8	395	91	4	415	251	1
SPAR W6	280	64	0	305	13	279	63	5	284	56	0	303	97	0
SPAR W6 M-Z	0	0	0	0	0	0	0	0	0	0	0	0	0	0
STARTEX	146	34	9	159	8	143	36	3	153	32	1	153	30	0
SWAIN	45	23	2	56	6	46	22	1	50	17	2	53	16	0
SWITZER	40	31	2	46	13	30	43	0	47	26	2	40	40	0
UNA	123	127	4	127	1	124	14	0	124	13	2	127	10	0
VALLEY FALLS	58	27	1	69	6	53	30	4	61	23	2	71	21	4
VICTOR MILL	130	56	9	139	14	133	59	6	133	55	8	146	51	5
WALNUT GROVE	102	69	1	114	15	98	73	2	121	53	1	116	56	4
WELLFORD	167	55	1	172	17	166	61	0	164	55	3	173	56	1
WEST VIEW	269	232	9	326	38	269	234	0	290	216	0	318	198	4
WHITE STONE	33	25	1	39	8	35	24	0	40	19	0	36	22	0
WHITNEY STA. A	338	207	23	411	54	346	218	14	382	168	14	413	173	16
WHITNEY STA. B	109	51	4	122	16	111	49	3	111	41	6	129	49	1
WOODRUFF A-L	310	164	13	356	45	323	127	8	364	83	10	362	99	0
WOODRUFF M-Z	0	0	0	0	0	0	0	0	0	0	0	0	0	0
WOODS CHAPEL	0	0	0	77	10	61	57	0	71	49	0	71	51	0
ZION HILL	404	649	18	566	81	412	676	1	446	586	13	599	578	15
MOTLOW	63	62	1	69	9	67	56	1	72	51	0	70	61	1
MT OLIVE	61	39	1	73	12	66	35	4	71	29	3	76	29	1
SPAR W1 B3 ST B	115	21	4	124	3	118	20	1	120	16	1	127	16	0
ABSENTEE	204	100	9	242	46	207	103	4	220	87	4	241	86	8
COUNTY TOTALS	16,343	9,382	621	18,680	2,095	16,199	9,757	484	17,264	8,241	479	18,866	8,468	530

SPARTANBURG COUNTY
 VOTES CAST IN GENERAL ELECTION
 HELD IN SOUTH CAROLINA NOVEMBER 5, 1974

PRECINCTS	REP. IN CONGRESS	
	DIST NO. 004	
	(D)	(R)
	J A M E S	R O B E R T L
ABNEY MILL	249	125
ANTIOCH	45	29
ARCADIA	49	29
ARLINGTON	153	69
ARROWOOD	69	24
BALLENGER	114	63
BEN-AVON	216	169
BERRY	86	49
BERRY SHOALS	44	43
BISHOP	94	37
BOILING SPRINGS	421	286
BROOKLYN	60	23
CAMPOBELLO	176	95
CAMPTON	359	274
CANAAN	138	72
CANNONS CAMPGR	132	71
CAVINS	41	25
CEDAR SPRINGS	421	261
CHEROKEE SPR	110	38
CHESNEE	160	50
CHESNEE MILL	81	47
CLIFTON NO. 1	65	9
CLIFTON NO. 2	95	34
CONVERSE	84	23
COOLEY SPRINGS	72	22
COWPENS	274	131
CRESCENT	107	69
CROSS ANCHOR	84	50
CUNNINGHAM	74	53
DEYOUNG	90	57
DRAYTON	198	61
DUNCAN	264	144
EAST GREER	173	56
ENOREE	190	105
FAIRFOREST	321	185
FAIRMONT	71	32
FINGERVILLE	65	35
GLENDALE	101	65
GLENN SPRINGS	81	23
GRAMLING	97	61
HAYNE SHOP	249	79
HILLTOP	158	80
HOBBYSVILLE	45	22
HOLLY SPRINGS	81	98
INMAN A-L	333	187
INMAN M-Z	0	0
INMAN MILLS	103	67
JACKSON MILL	81	27
JOHNSON CITY	75	45
LANDRUM	404	276
LYMAN A-L	337	197
LYMAN M-Z	0	0
MAYO	106	48
MAYO MILLS	64	16

MILLS MILL	160	6
MOORE	42	32
NEW PROSPECT	95	59
PACOLET	282	103
PACOLET MILLS	193	59
PAULINE	76	50
PELHAM	35	22
POPLAR SPRINGS	72	39
POWELL MILL	196	104
REIDVILLE	128	113
ROEBUCK	437	158
SAXON	84	33
SPAR W1 B1 A-L	180	5
SPAR W1 B1 M-Z	0	0
SPAR W1 B2	174	90
SPAR W1 B3 ST A	403	11
SPAR W1 B4 A-L	287	225
SPAR W1 B4 M-Z	0	0
SPAR W1 B5 A-L	342	233
SPAR W1 B5 M-Z	0	0
SPAR W2	321	94
SPAR W3 B1 A-L	666	506
SPAR W3 B1 M-Z	0	0
SPAR W3 B2	422	264
SPAR W3 B3 A-L	484	249
SPAR W3 B3 M-Z	0	0
SPAR W3 B4	709	531
SPAR W4 B1	285	120
SPAR W4 B2	103	43
SPAR W4 B3	181	33
SPAR W5	410	106
SPAR W6 A-L	290	61
SPAR W6 M-Z	0	0
STARTEX	151	37
SWAIN	50	19
SWITZER	37	41
UNA	128	13
VALLEY FALLS	61	31
VICTOR MILL	140	65
WALNUT GROVE	112	66
WELLFORD	175	56
WEST VIEW	292	232
WHITE STONE	27	32
WHITNEY STA. A	386	207
WHITNEY STA. B	124	52
WOODRUFF A-L	247	129
WOODRUFF M-Z	0	0
WOODS CHAPEL	64	60
ZION HILL	609	561
MOTLOW	60	69
MT OLIVE	66	38
SPAR W1 B3 ST B	127	15
ABSENTEE	252	81
COUNTY TOTALS	17,925	9,389

MILLS MILL	0	0	0	0	0	0	0	0	0	0	0	145	90	0
MILLS MILL	000	000	000	000	000	000	000	000	000	000	000	145	90	000
MOORE	000	000	000	000	000	000	000	000	000	000	000	44	00	000
NEW PROSPECT	000	000	000	000	000	000	000	000	000	000	000	00	00	000
PACOLET	000	000	000	000	000	281	108	000	000	000	000	00	00	000
PACOLET MILLS	000	000	000	000	000	53	25	000	000	000	000	22	37	000
PAULINE	000	000	000	000	000	19	6	000	000	000	000	40	58	000
PELHAM	000	000	000	000	000	00	00	000	000	000	000	00	00	000
POPULAR SPRINGS	000	000	000	000	000	00	00	000	000	000	000	00	00	000
POWELL MILL	000	000	000	000	000	00	00	000	000	113	10	10	13	000
REIDVILLE	000	000	000	000	000	00	00	000	000	33	24	28	15	000
ROEBUCK	000	000	000	000	000	00	00	000	000	00	00	00	10	000
SAKON	000	000	000	000	000	00	00	000	000	00	00	00	17	000
SPAR W1 B1 A-L	000	16	0	0	1	0	0	000	000	00	00	00	00	000
SPAR W1 B1 M-Z	000	0	0	0	0	0	0	000	000	00	00	00	00	000
SPAR W1 B2	000	13	0	0	128	79	0	000	000	00	00	00	00	000
SPAR W1 B3 ST A	000	31	2	0	32	20	0	000	000	00	00	00	00	000
SPAR W1 B4 A-L	000	0	0	0	38	21	0	000	000	00	00	00	00	000
SPAR W1 B4 M-Z	000	0	0	0	0	0	0	000	000	00	00	00	00	000
SPAR W1 B5 A-L	000	0	0	0	0	0	0	000	000	00	00	00	00	000
SPAR W1 B5 M-Z	000	0	0	0	0	0	0	000	000	00	00	00	00	000
SPAR W2	000	32	3	0	67	50	0	000	000	00	00	00	00	000
SPAR W3 B1 A-L	000	0	0	0	26	19	2	000	000	00	00	00	00	000
SPAR W3 B1 M-Z	000	0	0	0	0	0	0	000	000	00	00	00	00	000
SPAR W3 B2	000	0	0	0	0	0	0	000	000	00	00	00	00	000
SPAR W3 B3 A-L	000	0	0	0	0	0	0	000	000	35	11	00	00	000
SPAR W3 B3 M-Z	000	0	0	0	0	0	0	000	000	40	00	00	00	000
SPAR W3 B4	000	0	0	0	0	0	0	000	000	55	71	00	00	000
SPAR W4 B1	000	8	0	0	18	11	0	000	000	00	00	00	00	000
SPAR W4 B2	000	0	0	0	10	4	0	000	000	00	00	00	00	000
SPAR W4 B3	000	16	9	0	0	0	0	000	000	00	00	00	00	000
SPAR W5	000	34	8	0	0	0	0	000	000	5	8	00	00	000
SPAR W6 A-L	000	22	3	0	0	0	0	000	000	00	00	00	00	000
SPAR W6 M-Z	000	0	0	0	0	0	0	000	000	00	00	00	00	000
STARTEX	000	0	0	0	0	0	0	000	000	00	00	00	00	000
SWAIN	000	0	0	0	0	0	0	000	000	00	00	00	00	000
SWITZER	000	0	0	0	0	0	0	000	000	00	00	00	00	000
UNA	000	0	0	0	0	0	0	000	000	00	00	00	00	000
VALLEY FALLS	000	0	0	0	0	0	0	000	000	00	00	00	00	000
VICTOR HILL	000	0	0	0	0	0	0	000	000	00	00	00	00	000
WALNUT GROVE	000	0	0	0	0	0	0	000	000	00	00	122	62	000
WELLFORD	000	0	0	0	0	0	0	000	000	00	00	00	00	000
WEST VIEW	000	0	0	0	0	0	0	000	000	22	29	00	00	000
WHITE STONE	000	0	0	0	0	0	0	000	000	00	00	00	00	000
WHITNEY STA. A	000	0	0	0	37	19	3	000	000	00	00	00	00	000
WHITNEY STA. B	000	0	0	0	0	0	0	000	000	00	00	00	00	000
WOODRUFF A-L	000	0	0	0	0	0	0	000	000	00	00	00	00	000
WOODRUFF M-Z	000	0	0	0	0	0	0	000	000	00	00	266	215	000
WOODS CHAPEL	000	0	0	0	0	0	0	000	000	00	00	00	00	000
ZION HILL	000	0	0	0	0	0	63	000	000	00	00	00	00	000
ZION HILL	000	0	0	0	0	0	0	000	000	00	00	00	00	000
MOTLOW	000	0	0	0	0	0	0	000	000	00	00	00	00	000
MT OLIVE	80	0	0	0	0	0	0	000	000	00	00	00	00	000
SPAR W1 B3 ST B	000	20	0	0	38	32	0	000	000	95	24	00	18	000
ABSENTEE	000	13	0	1	0	0	0	000	000	26	15	00	00	000
COUNTY TOTALS	629	1,688	3	2,718	1,669	2,505	1,510	3	2,287	2,389	1,729	1,610	1	

MILL	0	0	0	0	0	0	187	0
NEW PROSPECT	0	0	0	0	10	5	49	1
PACOLET	0	0	0	0	0	0	110	0
PACOLET MILLS	0	0	0	0	0	0	327	0
PAULINE	0	0	0	0	0	0	217	0
PELHAM	0	0	0	0	0	0	63	0
PEPLAR SPRINGS	0	0	0	0	0	0	47	0
POWELL MILL	0	0	7	2	0	0	85	0
REIDVILLE	0	0	0	0	0	0	151	0
ROEBUCK	0	0	0	0	0	0	463	0
SAXON	0	0	6	6	0	0	100	0
SPAR W1 81 A-L	0	0	0	0	0	0	179	0
SPAR W1 81 M-Z	0	0	0	0	0	0	0	0
SPAR W1 82	0	0	0	0	0	0	192	0
SPAR W1 83 ST A	0	0	0	0	0	0	397	0
SPAR W1 84 A-L	0	0	0	0	0	0	0	0
SPAR W1 84 M-Z	0	0	0	0	0	0	348	0
SPAR W1 85 A-L	0	0	0	0	0	0	377	0
SPAR W1 85 M-Z	0	0	0	0	0	0	0	0
SPAR W2	0	0	0	0	0	0	360	0
SPAR W3 81 A-L	0	0	0	0	0	0	678	0
SPAR W3 81 M-Z	0	0	0	0	0	0	0	0
SPAR W3 82	0	0	0	0	0	0	460	0
SPAR W3 83 A-L	0	0	0	0	0	0	549	0
SPAR W3 83 M-Z	0	0	0	0	0	0	0	0
SPAR W3 84	0	0	0	0	0	0	797	0
SPAR W4 81	0	0	0	0	0	0	240	0
SPAR W4 82	0	0	0	0	0	0	115	0
SPAR W4 83	0	0	0	0	0	0	190	0
SPAR W5	0	0	21	6	0	0	429	0
SPAR W6 A-L	0	0	0	0	0	0	309	0
SPAR W6 M-Z	15	28	0	0	0	0	0	0
STARTEX	15	28	0	0	0	0	162	0
SWAIN	0	0	0	0	0	58	61	0
SWITZER	0	0	0	0	0	0	47	0
UNA	0	0	12	21	0	0	127	0
VALLEY FALLS	0	0	49	46	0	0	73	0
VICTOR MILL	15	50	0	0	0	0	154	0
WALNUT GROVE	0	0	0	0	0	0	128	0
WELLFORD	177	50	0	0	0	0	174	0
WEST VIEW	0	0	0	0	0	0	345	0
WHITE STONE	0	0	0	0	0	0	40	0
WHITNEY STA. A	0	0	10	12	0	0	461	0
WHITNEY STA. B	0	0	100	87	0	0	129	0
WOODS OFF A-L	0	0	0	0	0	0	391	0
WOODS OFF M-Z	0	0	0	0	0	0	0	0
WOODS CHAPEL	66	57	0	0	0	0	86	0
ZION HILL	0	0	0	0	0	0	556	0
MOTLOW	0	0	0	0	0	6	78	0
MT OLIVE	0	0	0	0	0	0	86	0
SPAR W1 83 ST B	0	0	0	0	0	0	131	0
ABSENTEE	17	1	14	18	14	7	245	1
COUNTY TOTALS	2,011	791	1,569	1,609	1,795	1,147	19,675	5

SPARTANBURG COUNTY
 VOTES CAST IN GENERAL ELECTION
 HELD IN SOUTH CAROLINA NOVEMBER 5, 1974

PRECINCTS	COUNTY COMMISSIONERS						
	DIST NO. 001					DIST NO. 002	
	(D) V C J R	(D) J O E F W A T S O N	(R) F A T H E R H U G H S	(R) H E Y W A R D S S	(W) W R I T E I N	(D) R B L A C K C O M M O N	(R) R O M W E L L
ABNEY MILL	203	233	155	118	0	203	144
ANTIOCH	46	44	33	17	0	39	30
ARCADIA	45	55	31	19	0	45	29
ARLINGTON	98	103	115	99	0	97	104
ARROWOOD	61	60	36	24	0	53	34
BALLENGER	90	102	91	65	0	99	71
BEN-AVON	154	136	262	229	0	120	260
BERRY	53	69	87	64	0	66	70
BERRY SHOALS	40	50	38	37	0	39	47
BISHOP	72	73	62	55	0	69	58
BOILING SPRINGS	303	346	460	374	0	295	384
BROOKLYN	55	61	37	28	0	49	30
CAMPOBELLO	166	163	127	94	0	148	113
CAMPTON	268	274	378	339	0	240	378
CANAAN	122	119	129	97	0	107	109
CANNONS CAMPGR	98	133	103	81	0	90	108
CAVINS	28	42	31	23	0	30	32
CEDAR SPRINGS	319	308	400	339	1	268	396
CHEROKEE SPR	81	110	67	45	0	84	56
CHESNEE	140	155	80	49	0	142	64
CHESNEE MILL	70	83	53	48	0	79	47
CLIFTON NO. 1	52	55	23	14	0	52	19
CLIFTON NO. 2	84	77	43	49	0	80	47
CONVERSE	74	77	25	25	0	73	71
COOLEY SPRINGS	63	57	50	30	0	52	47
COWPENS	249	246	184	145	0	256	184
CRESCENT	81	90	97	73	0	83	88
CROSS ANCHOR	71	87	61	46	0	64	58
CUNNINGHAM	57	66	66	53	0	53	70
DEYOUNG	78	81	68	59	0	71	67
DRAYTON	174	172	91	66	0	164	77
DUNCAN	208	209	208	188	0	223	161
EAST GREER	136	147	86	71	0	143	73
ENOREE	157	179	134	99	0	164	116
FAIRFOREST	205	237	311	238	0	219	268
FAIRMONT	68	74	28	36	0	70	31
FINGERVILLE	57	64	44	29	0	50	47
GLENDALE	90	77	80	85	0	74	82
GLENN SPRINGS	63	67	43	31	0	51	48
GRAMLING	90	68	70	81	0	63	83
HAYNE SHOP	216	215	118	104	0	197	110
HILLTOP	129	118	130	108	0	120	113
HOBBYSVILLE	25	38	38	24	0	27	36
HOLLY SPRINGS	73	69	108	89	0	77	89
INMAN A-L	0	0	0	0	0	276	239
INMAN M-Z	307	285	244	207	0	0	0
INMAN MILLS	129	123	98	82	0	116	93
JACKSON MILL	70	73	41	36	0	63	44
JOHNSON CITY	72	66	63	54	0	62	58
LANDRUM	338	327	386	312	0	324	350
LYMAN A-L	265	267	272	244	0	287	235
LYMAN M-Z	0	0	0	0	0	0	0
MAYO	91	95	69	53	0	93	59
MAYO MILLS	52	49	22	16	0	47	24

MILLS MILL	147	158	83	59	0	135	89
MOORE	33	50	34	19	0	35	31
NEW PROSPECT	63	82	100	70	0	76	71
PACOLET	247	245	160	125	0	233	146
PACOLET MILLS	175	188	73	51	0	179	64
PAULINE	47	68	75	60	0	48	73
PELHAM	41	43	15	14	0	38	20
POPLAR SPRINGS	48	52	65	54	0	50	56
POWELL MILL	138	134	190	140	0	141	151
REIDVILLE	104	114	136	116	0	114	119
ROEBUCK	347	350	270	209	0	338	238
SAXON	86	88	43	31	0	69	45
SPAR W1 B1 A-L	347	347	47	34	0	337	48
SPAR W1 B1 M-Z	0	0	0	0	0	0	0
SPAR W1 B2	141	110	142	131	0	133	119
SPAR W1 B3 ST A	378	374	25	22	0	372	18
SPAR W1 B4 A-L	199	100	37	381	0	117	397
SPAR W1 B4 M-Z	0	0	0	0	0	0	0
SPAR W1 B5 A-L	230	139	40	0	0	162	40
SPAR W1 B5 M-Z	0	0	0	399	0	0	0
SPAR W2	300	280	133	110	0	269	129
SPAR W3 B1 A-L	460	269	850	773	0	297	863
SPAR W3 B1 M-Z	0	0	0	0	0	0	0
SPAR W3 B2	331	249	456	385	0	232	443
SPAR W3 B3 A-L	350	348	432	327	0	310	396
SPAR W3 B3 M-Z	0	0	0	0	0	0	0
SPAR W3 B4	473	418	850	720	2	433	782
SPAR W4 B1	220	219	197	174	0	200	200
SPAR W4 B2	92	86	62	55	0	82	52
SPAR W4 B3	162	148	58	52	0	143	62
SPAR W5	370	365	157	127	0	346	142
SPAR W6 A-L	280	266	96	79	0	253	95
SPAR W6 M-Z	0	0	0	0	0	0	0
STARTEX	146	144	46	45	0	145	43
SWAIN	29	42	40	24	0	41	25
SWITZER	38	37	45	25	0	24	47
UNA	121	123	21	14	0	123	14
VALLEY FALLS	50	52	40	40	0	56	35
VICTOR MILL	133	133	69	62	0	142	59
WALNUT GROVE	93	92	99	73	0	68	101
WELLFORD	162	154	68	66	0	156	64
WEST VIEW	247	226	304	266	0	227	286
WHITE STONE	25	22	30	35	0	28	28
WHITNEY STA. A	384	431	372	301	0	380	347
WHITNEY STA. B	94	98	89	69	0	84	81
WODRUFF A-L	295	304	191	144	0	269	193
WODRUFF M-Z	0	0	0	0	0	0	0
WOODS CHAPEL	58	55	66	59	0	64	57
ZION HILL	374	221	946	835	0	272	885
MOTLOW	64	59	78	59	0	57	67
MT OLIVE	52	59	52	44	0	62	42
SPAR W1 B3 ST B	110	119	24	25	0	110	27
ABSENTEE	188	151	155	131	1	181	125
COUNTY TOTALS	14,804	14,384	14,321	12,025	4	13,684	13,347

HILLS MILL	00	00	00	00	00	00	96	00	00	50	100
MOORE											
NEW PROSPECT	97	00	00	00	00						
PACOLET						11					
PACOLET MILLS						12					
PAULINE						4					
PELHAM										28	
POPLAR SPRINGS									7	6	
POWELL MILL									7	6	
REIDVILLE										16	
ROEBUCK										33	
SAXON											
PAR W1 B1 A-L											
PAR W1 B1 M-Z											
PAR W1 B2											
PAR W1 B3 ST A											
PAR W1 B4 A-L											
PAR W1 B4 M-Z											
PAR W1 B5 A-L											
PAR W1 B5 M-Z											
PAR W2											
PAR W3 B1 A-L											
PAR W3 B1 M-Z											
PAR W3 B2											
PAR W3 B3 A-L											
PAR W3 B3 M-Z											
PAR W3 B4										53	
PAR W4 B1											
PAR W4 B2											
PAR W4 B3											
PAR W5											
PAR W6 A-L											
PAR W6 M-Z											
STARTEX									3		
SWAIN	74										
SWITZER							46			86	
UNA											
VALLEY FALLS		22	46	7							
VICTOR MILL											
WALNUT GROVE										59	
WELLFORD											
WEST VIEW									8	15	
WHITE STONE						4					
WHITNEY STA. A							2				
WHITNEY STA. B											
WOODRUFF A-L											
WOODRUFF M-Z							24				
WOODS CHAPEL											
ZION HILL									4		
MOTLOW	40										
MT OLIVE	00					26	42				
SPAR W1 B3 ST B											
ABSENTEE	8	2	7	3	1	5	12		12	20	
COUNTY TOTALS	954	624	1,359	273	773	786	935	3	1,123	1,867	12

MILLS MILL	0	0	0	0	142	29	129	74	0	0	0	0	0	0	0	0	0
MOORE	0	0	0	0	149	22	16	0	0	0	0	0	0	0	0	0	0
NEW PROSPECT	0	0	0	0	0	2	0	0	0	0	0	0	0	0	0	0	0
PACOLET	0	0	0	0	0	2	0	0	0	0	0	0	0	0	0	0	0
PACOLET MILLS	0	0	0	0	0	2	0	0	0	0	0	0	0	0	0	0	0
PAULINE	0	0	0	0	0	0	0	0	0	0	0	0	0	0	0	0	0
PELHAM	0	0	0	0	0	0	0	0	0	0	0	0	0	0	0	0	0
POPLAR SPRINGS	0	0	0	0	0	0	0	0	0	0	0	0	0	0	0	0	0
POWELL MILL	0	0	0	0	0	0	0	0	0	0	0	0	0	0	0	0	0
REIDWILLE	0	0	0	0	0	0	0	0	0	0	0	0	0	0	0	0	0
ROEBUCK	0	0	0	0	31	36	176	99	1	0	0	0	0	0	0	0	0
SAXON	0	0	0	0	0	0	0	0	0	0	0	0	0	0	0	0	0
SPAR W1 B1 A-L	148	42	12	0	0	0	0	0	0	0	0	0	0	0	0	0	0
SPAR W1 B1 M-Z	0	0	0	0	0	0	0	0	0	0	0	0	0	0	0	0	0
SPAR W1 B2 M-Z	107	41	9	0	0	0	0	0	0	0	0	0	0	0	0	0	0
SPAR W1 B3 ST A	100	77	67	0	0	0	0	0	0	0	0	0	0	0	0	0	0
SPAR W1 B4 A-L	274	137	26	0	0	0	0	0	0	0	0	0	0	0	0	0	0
SPAR W1 B4 M-Z	0	0	0	0	0	0	0	0	0	0	0	0	0	0	0	0	0
SPAR W1 B5 A-L	286	149	28	0	0	0	0	0	0	0	0	0	0	0	0	0	0
SPAR W1 B5 M-Z	0	0	0	0	0	0	0	0	0	0	0	0	0	0	0	0	0
SPAR W2	158	80	11	0	0	0	0	0	0	0	0	0	0	0	0	0	0
SPAR W3 B1 A-L	706	230	74	0	0	0	0	0	0	0	0	0	0	0	0	0	0
SPAR W3 B1 M-Z	0	0	0	0	0	0	0	0	0	0	0	0	0	0	0	0	0
SPAR W3 B2	294	152	28	0	0	0	0	0	0	0	0	0	0	0	0	0	0
SPAR W3 B3 A-L	367	197	25	0	0	0	0	0	0	0	0	0	0	0	0	0	0
SPAR W3 B3 M-Z	0	0	0	0	0	0	0	0	0	0	0	0	0	0	0	0	0
SPAR W3 B4	0	0	0	0	0	0	0	0	0	0	0	0	0	0	0	0	0
SPAR W4 B1	79	35	5	0	0	0	0	0	0	0	0	0	0	0	0	0	0
SPAR W4 B2	75	35	4	0	0	0	0	0	0	0	0	0	0	0	0	0	0
SPAR W4 B3	96	51	7	0	0	0	0	0	0	0	0	0	0	0	0	0	0
SPAR W5	213	96	12	0	0	0	0	0	0	0	0	0	0	0	0	0	0
SPAR W6 A-L	156	53	13	0	0	0	0	0	0	0	0	0	0	0	0	0	0
SPAR W6 M-Z	0	0	0	0	0	0	0	0	0	0	0	0	0	0	0	0	0
STARTEX	0	0	0	0	0	0	0	0	0	0	0	0	0	0	0	0	0
SWAIN	0	0	0	0	0	0	0	0	0	0	0	0	0	0	0	0	0
SWITZER	0	0	0	0	2	3	15	16	0	0	0	0	0	0	0	0	0
UNA	0	0	0	0	0	0	0	0	0	0	0	0	0	0	0	0	0
VALLEY FALLS	0	0	0	0	0	0	0	0	0	0	0	0	0	0	0	0	0
VICTOR HILL	0	0	0	0	0	0	0	0	0	0	0	0	0	0	0	0	0
WALNUT GROVE	0	0	0	0	0	0	0	0	0	0	0	0	0	0	0	0	0
WELFORD	0	0	0	0	0	0	0	0	0	0	0	0	0	0	0	0	0
WEST VIEW	0	0	0	0	0	0	0	0	0	0	0	0	0	0	0	0	0
WHITE STONE	0	0	0	0	0	0	0	0	0	0	0	0	0	0	0	0	0
WHITNEY STA. A	261	119	21	0	0	0	0	0	0	0	0	0	0	0	0	0	0
WHITNEY STA. B	59	20	4	0	0	0	0	0	0	0	0	0	0	0	0	0	0
WOODRUFF A-L	0	0	0	0	32	6	18	18	0	0	0	0	0	0	0	0	0
WOODRUFF M-Z	0	0	0	0	0	0	0	0	0	0	0	0	0	0	0	0	0
WOODS CHAPEL	0	0	0	0	0	0	0	0	0	0	0	0	0	0	0	0	0
ZION HILL	315	169	32	0	0	0	0	0	0	0	0	0	0	0	0	0	0
MOTLOW	0	0	0	0	0	0	0	0	0	0	0	0	0	0	0	0	0
MT OLIVE	0	0	0	0	0	0	0	0	0	0	0	0	0	0	0	0	0
SPAR W1 B3 ST B	17	8	8	0	0	0	0	0	0	0	0	0	0	0	0	0	0
ABSENTEE	31	19	31	0	0	0	0	0	0	0	0	0	0	0	0	0	0
COUNTY TOTALS	4,307	1,983	3,743	1	1,326	242	844	631	8	105	162	92	243	4			

SUMTER COUNTY
 VOTES CAST IN GENERAL ELECTION
 HELD IN SOUTH CAROLINA NOVEMBER 5, 1974

	GOVERNOR			LIEUTENANT GOVERNOR			SECRETARY OF STATE			STATE TREASURER		ATTORNEY GENERAL		
	(D) BRYAN	(R) EDWARDS	(I) BENNING	(D) BRANTLEY	(R) CAMPBELL	(I) DONALD	(D) FRANK	(R) KSCALES	(I) DANIEL	(D) GRADY	(I) DAVID	(D) MCLEOD	(R) POWELL	(I) PRINCE
PRECINCTS														
PREC. NO. ONE	151	91	4	172	72	1	187	53	3	201	11	183	58	1
PREC. NO. TWO	246	176		275	152		310	97		346	28	280	139	
PREC. NO. THREE	262	253	4	275	234		370	129		395	44	325	185	
PREC. NO. FOUR	42	112	1	56	97		90	56	3	103	11	72	83	
5-A-MAYSVILLE	103	58	3	109	52		121	30	3	133	5	113	45	
5-B-SALEM	87	8	3	84	8		87	5	1	91	2	86	8	
6-A-TAYLORS	17	56	0	30	46		71	5	0	72	2	48	28	
6-B-SILDH	119	22	0	121	17		129	12	0	127	9	123	18	
6-C-PLEA GROVE	15	31	0	21	23		27	15	0	32	2	27	18	
6-D-TRINITY	25	29	4	30	23		43	9	1	49	9	40	14	
PREC SEVEN	153	238	4	184	198		243	122	8	272	4	204	172	
PREC EIGHT	128	216	3	163	180		217	117	7	253	19	259	161	
PREC. NO. NINE	220	122	7	238	100		162	157	15	280	19	245	85	
PREC. NO. TEN	242	488	4	292	434		453	245	12	534	69	400	323	
PREC. ELEVEN	158	66	4	255	566		453	344	12	595	80	385	435	
PREC. TWELVE	179	508	2	249	437		423	239	5	473	42	354	320	
PREC THIRTEEN	166	250	4	196	213		248	145	7	273	21	213	185	
PREC FOURTEEN	68	306	5	114	257		215	142	4	256	22	179	189	
PREC FIFTEEN	140	341	2	197	279		296	164	13	353	57	227	248	
PREC SIXTEEN	79	291	5	123	253		190	152	10	230	34	164	193	
PREC SEVENTEEN	107	171	0	129	149		164	95	11	183	34	150	116	
PREC EIGHTEEN	118	32	4	121	34		114	27	5	132	8	124	26	
PREC NINETEEN	320	57	3	314	40		221	23	3	226	4	219	23	
PREC TWENTY	315	5	0	207	46		315	1	0	314	0	315	2	
PREC 21	384	24	0	379	23		389	9	2	390	5	390	10	
PREC 22	179	169	7	219	132		257	78	7	282	23	235	128	
PREC 23	270	612	20	382	508		544	308	25	644	126	463	425	
PREC 24	202	145	4	229	110		252	77	10	263	29	236	102	
PREC 25	13	15	0	14	15		26	3	0	27	0	24	5	
26-A	228	108	3	238	98		261	68	1	273	19	256	77	
26-B	111	260	3	139	23		202	15	0	229	38	161	202	
PREC 27	0	0	0	0	0		0	0	0	0	0	0	0	
ABSENTEE	0	0	0	0	0		0	0	0	0	0	0	0	
COUNTY TOTALS	5,047	5,918	109	5,871	5,028	67	7,512	2,991	209	8,345	833	6,743	4,043	82

SUMTER COUNTY
VOTES CAST IN GENERAL ELECTION
HELD IN SOUTH CAROLINA NOVEMBER 5, 1974

PRECINCTS	COMPTROLLER GENERAL			STATE SUPT. OF EDUCATION		ADJUTANT GENERAL			COMMISSIONER OF AGRICULTURE			U.S. SENATE		
	(D) HENRY	(R) CROFT ROBERT E	(I) JOLY LANIER	(D) BUSBEE CYRIL B	(I) HOUGH ELIZABETH	(D) MCCRADY ROBERT L	(R) DUPRE J PAUL	(I) DILLINGHAM C C	(O) HARRRELSON WILLIAM L	(R) BRUCE L	(I) KEMMERLIN J R	(D) HOLLINGS FRNESST F	(R) BOUSH G WEN	(I) HOUGH HAROLD
PREC. NO. ONE	190	46	5	191	31	182	54	5	191	44	4	187	47	6
PREC. NO. TWO	321	93	6	322	67	299	111	6	317	89	11	328	85	8
PREC. NO. THREE	352	145	6	380	78	339	157	7	342	144	11	352	140	8
PREC. NO. FOUR	89	60	2	99	23	77	73	1	89	60	1	92	57	2
5-A-MAYESVILLE	124	31	1	128	18	114	39	3	118	32	4	114	37	4
5-B-SALEM	87	6	0	88	4	85	7	1	87	4	1	90	4	1
6-A-TAYLORS	69	6	0	66	7	36	40	0	67	8	0	54	19	2
6-B-SHILOH	126	16	0	128	2	123	16	0	127	12	0	123	15	1
6-C-PLEA GROVE	30	11	4	31	10	25	19	0	35	9	1	27	15	2
6-D-TRINITY	40	12	3	44	9	38	15	1	41	11	2	46	6	1
PREC SEVEN	243	127	7	264	75	231	133	9	252	112	10	266	100	8
PREC EIGHT	203	125	11	238	70	198	135	7	207	113	15	232	98	5
PREC. NO. NINE	264	63	3	279	28	254	68	1	263	58	18	265	53	10
PREC. NO. TEN	434	262	6	499	117	389	307	13	404	263	16	427	253	10
PREC ELEVEN	459	343	6	536	167	394	409	16	426	358	20	443	261	10
PREC TWELVE	383	270	9	443	109	357	295	18	369	267	12	361	261	10
PREC THIRTEEN	249	144	4	259	44	223	164	5	227	153	7	253	140	2
PREC FOURTEEN	203	155	6	231	55	185	170	6	191	152	15	172	169	6
PREC FIFTEEN	289	179	11	329	92	257	207	15	270	191	15	277	165	12
PREC SIXTEEN	181	157	10	210	72	167	167	9	153	165	15	187	153	6
PREC SEVENTEEN	160	104	4	185	38	151	111	7	153	100	13	179	78	9
PREC EIGHTEEN	133	18	0	127	14	128	22	4	126	22	3	132	13	5
PREC NINETEEN	317	28	4	326	6	310	35	3	308	31	5	327	19	3
PREC TWENTY	219	25	1	227	10	215	25	0	212	26	1	227	10	1
PREC 21	315	1	0	315	0	314	2	3	315	1	3	316	1	0
PREC 22	392	8	1	390	0	389	8	0	388	9	0	389	8	1
PREC 23	259	74	8	278	38	239	94	9	235	92	10	269	66	5
PREC 24	547	308	16	630	176	503	342	24	498	336	30	594	268	19
PREC 25	249	85	5	258	39	244	89	8	256	73	11	250	76	7
26-A	25	3	0	23	3	25	3	0	25	2	1	23	5	0
26-B	262	69	4	266	23	264	68	2	265	66	1	259	70	3
PREC 27	197	157	8	201	76	177	178	8	192	158	8	215	135	8
ABSENTEE	0	0	0	0	0	0	0	0	0	0	0	0	0	0
COUNTY TOTALS	7,411	3,131	151	7,991	1,508	6,932	3,563	186	7,150	3,161	257	7,460	2,923	171

SUMTER COUNTY
 VOTES CAST IN GENERAL ELECTION
 HELD IN SOUTH CAROLINA NOVEMBER 5, 1974

PRECINCTS	REPRESENTATIVE IN CONGRESS			HOUSE OF REPRESENTATIVES									SOLICITOR	
	DIST NO. 005			DIST NO. 067		DIST NO. 068	DIST NO. 069		DIST NO. 070			DIST NO. 003		
	(D) KENNETH L	(R) PHILIP S	(I) JAMES B	(D) RAY COCK	(W) WRITE IN	(D) RAMOND SCHWERTZ J R	(D) MCINDIFF	(W) WRITE IN	(D) FRANK A	(W) EMMETT	(W) WRITE IN	(D) RICK KLEOD	(W) WRITE IN	
PREC. NO. ONE	162	74	2	0	0	0	209	0	0	0	0	207	0	
PREC. NO. TWO	279	131	2	0	0	0	371	0	0	0	0	359	0	
PREC. NO. THREE	296	199	2	0	0	0	268	0	57	2	0	427	0	
PREC. NO. FOUR	60	88	1	0	0	0	0	0	72	40	0	107	0	
5-A-MAYESVILLE	101	47	1	0	0	0	0	0	114	14	0	135	0	
5-B-SALEM	88	5	1	0	0	0	0	0	87	0	0	91	0	
6-A-TAYLORS	27	48	0	0	0	0	0	0	23	7	0	73	0	
6-B-SHILOH	118	21	0	0	0	0	0	0	124	0	0	139	0	
6-C-PLEA GROVE	18	25	0	0	0	0	0	0	15	26	0	39	0	
6-D-TRINITY	33	18	1	0	0	0	0	0	34	15	0	53	0	
PREC SEVEN	162	208	14	0	0	0	0	0	151	130	0	320	0	
PREC EIGHT	166	174	0	0	0	0	0	0	202	68	0	290	0	
PREC. NO. NINE	231	93	3	0	0	143	150	1	0	0	0	295	1	
PREC. NO. TEN	293	411	6	267	0	171	155	0	0	0	0	574	1	
PREC ELEVEN	236	557	5	0	0	0	627	0	0	0	0	649	1	
PREC TWELVE	203	452	2	0	0	416	114	0	0	0	0	524	0	
PREC THIRTEEN	182	217	1	0	0	296	0	0	0	0	0	290	0	
PREC FOURTEEN	111	245	0	0	0	396	0	0	0	0	0	277	0	
PREC FIFTEEN	206	250	0	0	0	0	0	0	0	0	0	394	0	
PREC SIXTEEN	146	214	2	0	0	258	0	0	0	0	0	262	0	
PREC SEVENTEEN	125	139	3	0	0	34	0	0	113	31	0	214	0	
PREC EIGHTEEN	128	22	0	0	0	138	0	0	0	0	0	137	0	
PREC NINETEEN	309	38	1	0	0	0	0	0	326	2	0	322	0	
PREC TWENTY	205	40	2	0	0	0	0	0	217	0	0	228	0	
PREC 21	315	2	0	0	0	0	0	0	315	0	0	314	0	
PREC 22	385	11	1	0	0	394	0	0	0	0	0	389	1	
PREC 23	211	127	0	0	0	200	10	0	0	0	0	294	0	
PREC 24	385	491	3	326	0	0	136	0	0	0	0	745	1	
PREC 25	231	98	4	281	0	0	0	0	0	0	0	282	0	
26-A	17	11	0	28	0	0	0	0	0	0	0	26	0	
26-B	241	85	1	285	0	0	0	0	0	0	0	279	0	
PREC 27	156	199	3	263	2	0	0	0	0	0	0	260	2	
ABSENTEE	0	0	0	0	0	0	0	0	0	0	0	0	0	
COUNTY TOTALS	5,825	4,740	64	1,450	2	2,714	2,135	1	1,890	335	2	8,988	6	

SUMTER COUNTY
 VOTES CAST IN GENERAL ELECTION
 HELD IN SOUTH CAROLINA NOVEMBER 5, 1974

PRECINCTS	PROBATE JUDGE		COUNTY COMMISSIONERS				CO. SUPT. OF ED.	
	(D) G R I C H B O O U G	(W) W R I T E I N	(D) L A B O O T H L A U R E N P	(D) J R E M B E R T P H I L L I P	(D) J R I V E R S J R	(W) W R I T E I N	(D) M A B R Y B U F O R D S	(W) W R I T E I N
PREC. NO. ONE	210	0	195	187	198	0	212	0
PREC. NO. TWO	353	0	344	323	350	0	373	0
PREC. NO. THREE	425	0	410	347	405	0	436	0
PREC. NO. FOUR	116	0	101	75	116	0	117	0
5-A-MAYESVILLE	135	0	130	125	129	0	133	0
5-B-SALEM	89	0	91	90	92	0	92	0
6-A-TAYLORS	69	0	60	35	64	0	69	0
6-B-SHILOH	128	0	129	128	127	0	130	0
6-C-PELA GROVE	41	0	34	29	37	0	40	0
6-D-TRINITY	51	0	36	33	47	0	51	0
PREC SEVEN	330	0	309	223	316	2	336	0
PREC EIGHT	296	0	267	216	277	0	292	0
PREC. NO. NINE	295	1	281	260	269	0	297	1
PREC. NO. TEN	576	2	548	449	534	0	595	0
PREC ELEVEN	667	0	641	482	602	2	676	0
PREC TWELVE	531	0	518	417	496	0	545	0
PREC THIRTEEN	296	0	270	234	280	0	299	0
PREC FOURTEEN	276	0	266	218	253	0	281	0
PREC FIFTEEN	401	0	373	280	367	1	404	0
PREC SIXTEEN	275	0	250	181	256	0	274	0
PREC SEVENTEEN	215	0	193	145	198	0	218	0
PREC EIGHTEEN	135	0	135	132	131	0	137	0
PREC NINETEEN	321	0	310	322	303	0	317	0
PREC TWENTY	223	0	222	213	224	0	228	0
PREC 21	314	0	314	315	314	0	315	0
PREC 22	391	0	386	388	378	0	389	0
PREC 23	306	0	278	247	284	0	305	0
PREC 24	756	0	689	513	650	0	769	0
PREC 25	230	0	268	241	268	0	283	0
26-A	27	0	26	17	24	0	27	0
26-B	283	0	280	255	279	0	283	0
PREC 27	256	2	226	181	243	0	255	2
ABSENTEE	0	0	0	0	0	0	0	0
COUNTY TOTALS	9,077	5	8,580	7,301	8,511	5	9,178	3

UNION COUNTY
 VOTES CAST IN GENERAL ELECTION
 HELD IN SOUTH CAROLINA NOVEMBER 5, 1974

PRECINCTS	GOVERNOR			LIEUTENANT GOVERNOR			SECRETARY OF STATE			STATE TREASURER		ATTORNEY GENERAL		
	(D) BRYAN	(R) DORR EDWARDS JAMES B	(I) LENNINGS POMEROY	(D) HARVEY BRANTLEY	(R) CAMPBELL CARROLL	(I) COLE DONALD R	(D) THORNTON FRANK	(R) CLINKSCALES FULTON V SR	(I) CANADY DANIEL	(D) PATTERSON GRADY L JR	(I) COLE DAVID J	(D) MCELD DANIEL R	(R) POWELL C KENNETH H	(I) PRINCE RUFUS
OTTARAY	48	18	1	45	18	0	54	4	1	56	0	52	5	0
WD 1 PREC 1	180	250	14	220	210	3	300	120	15	325	15	265	16	0
WD 1 PREC 2	216	183	7	245	163	0	314	74	6	337	8	229	30	0
WARD 2	234	200	3	266	179	0	349	79	1	370	8	320	11	0
WARD 3	247	177	8	264	161	4	340	72	5	349	2	302	12	0
WD 4 PREC 1	233	253	8	269	223	4	359	117	8	392	2	299	184	0
WD 4 PREC 2	149	58	7	158	50	3	179	33	5	177	1	168	39	0
EXCELSIOR MILL	332	231	7	352	207	5	457	96	10	486	16	419	143	0
BONHAM	94	73	0	102	66	0	134	29	4	137	3	112	52	0
MONARCH BOX 1	180	119	3	208	94	1	239	49	5	249	9	225	71	0
MONARCH BOX 2	93	67	0	104	56	0	132	27	1	138	2	120	36	0
BUFFALO BOX 1	231	128	4	223	71	0	284	51	8	290	2	263	79	0
BUFFALO BOX 2	186	50	0	84	50	0	106	25	1	119	2	100	31	0
EAST BUFFALO	18	15	0	19	33	0	25	16	2	92	2	64	9	0
COLERAIN	57	44	0	47	35	0	36	1	1	37	0	34	25	0
PUTMAN	32	27	0	46	16	0	57	5	0	56	1	56	6	0
PARHAM	32	33	0	41	40	0	60	19	1	58	0	54	25	0
OAKLAND	42	33	7	41	47	2	93	22	4	102	7	45	29	0
WEST SPRINGS	69	48	6	72	40	6	60	19	3	58	4	54	25	0
CROSS KEYS	69	48	6	72	40	6	60	19	3	58	4	54	25	0
BLACK ROCK	40	20	1	40	22	1	48	11	1	49	3	45	15	0
CARLISLE	113	41	3	121	35	2	128	26	3	135	6	127	27	0
SANTUC	105	66	1	122	46	0	139	23	3	141	8	117	35	0
MEADOWS	82	59	3	122	51	1	113	24	4	117	3	134	29	0
ADAMSBURG	110	39	3	122	30	0	132	30	4	132	6	130	47	0
KELTON	93	93	7	113	30	1	127	51	2	135	1	123	62	0
LOCKHART BOX 1	135	35	2	134	78	2	146	9	4	151	1	138	24	0
LOCKHART BOX 2	170	75	4	191	49	2	202	30	6	213	3	206	37	0
JONESVILLE 81	145	122	3	175	97	2	201	68	3	213	10	178	91	0
JONESVILLE 82	205	84	6	237	60	1	266	24	2	75	4	244	47	0
JONESVILLE BOX	23	14	0	23	14	0	29	4	0	33	1	28	9	0
ABSENTEE	17	22	1	24	19	0	26	14	2	34	1	24	18	0
COUNTY TOTALS	3,811	2,651	102	4,213	2,232	52	5,163	1,138	104	5,224	209	4,728	1,691	56

UNION COUNTY
 VOTES CAST IN GENERAL ELECTION
 HELD IN SOUTH CAROLINA NOVEMBER 5, 1974

	COMPTROLLER GENERAL			STATE SUPT. OF EDUCATION		ADJUTANT GENERAL			COMMISSIONER OF AGRICULTURE			U.S. SENATE		
	(D) HENRY	(R) ROBERT E	(I) JOLLY W LANIER	(D) C YRIL B	(I) E LIZABETH	(D) R OCCRA D Y	(R) D U P R E P A U L	(I) C I L L I N G H A M	(D) H A R R E L S O N	(R) B R U C E L	(I) F R E E M E R L I N J R	(D) H O L L I N G S F	(R) B U S H G W E N	(I) H A R O L D
PRECINCTS														
OTTARAY	54	5	0	55	1	54	3	0	53	4	0	55	3	0
WD 1 PREC 1	280	140		310	35	275	145		290	125		285	140	
WD 1 PREC 2	294	106		320	18	296	105		301	96		289	115	
WARD 2	320	111		377	15	348	109		344	90		353	109	
WARD 3	322	91		338	15	320	96		350	85		322	98	
WD 4 PREC 1	326	152		381	34	328	159		355	119		333	145	
WD 4 PREC 2	170	33	10	175	19	175	36		170	37		185	26	
EXCELSIOR MILL	438	115	9	467	37	437	112	8	449	91	10	447	115	1
BONHAM	123	40		128	10	128	36	3	126	36		131	37	2
MONARCH BOX 1	236	54	5	257	12	226	67	2	243	47	1	233	53	1
MONARCH BOX 2	126	28	1	134	1	138	21	1	133	18	1	130	23	1
BUFFALO BOX 1	270	76	4	292	19	292	68	4	276	63	4	294	63	1
EAST BUFFALO	100	32		110	3	104	27	4	105	26		104	24	
COLERAIN	27	4		30	0	23	7	1	25	3		25	5	
PUTNAM	83	19		89	0	83	22	0	87	14		87	18	
PARHAM	36	2		38	0	37	1	0	38	1		38	2	
OAKLAND	56	7		56	3	52	12	0	55	5		52	8	
WEST SPRINGS	59	21	3	56	10	59	21	3	59	19	3	57	22	4
CROSS KEYS	96	25		97	10	95	23	4	101	22		88	30	
BLACK ROCK	46	13		49	5	46	10	3	47	7		43	15	
CARLISLE	129	24		134	7	128	28	3	133	21		129	23	
SANTUC	138	28		143	10	138	30	3	146	22		143	32	
MEADOWS	112	26		117	4	109	30	3	111	26		110	28	
ADAMSBURG	128	16		125	4	127	18	3	124	5		122	16	
KELTON	126	5		125	21	132	51	3	127	50		129	56	
LOCKHART BOX 1	144	16		147	8	141	21		146	14		146	17	
LOCKHART BOX 2	205	33		212	12	204	34		208	14		205	36	
JONESVILLE B1	183	82		209	22	185	83		207	67		191	79	
JONESVILLE B2	270	21		268	8	253	34		265	26		270	29	
JONESVILLE BOX	30	7		34	2	30	7		32	5		32	4	
ABSENTEE	29	13		27	10	29	14		35	9		34	11	
COUNTY TOTALS	4,956	1,397	98	5,308	389	4,991	1,426	77	5,145	1,193	87	5,077	1,395	99

UNION COUNTY
 VOTES CAST IN GENERAL ELECTION
 HELD IN SOUTH CAROLINA NOVEMBER 5, 1974

PRECINCTS	REPRESENTATIVE IN CONGRESS			HOUSE OF REPRESENTATIVES					PRO-BATE JUDGE	COUNTY AUDITOR		COUNTY TREAS.	COUNTY SUPERVISOR	
	DIST NO. 005			DIST NO. 042		DIST NO. 043			(D) B B E T T Y	(D) B K I R B Y	(W) W R I T E I N	(D) J C H E E K W	(D) N E A L	(W) W R I T E I N
	(D) K E N N E T H L	(R) P H I L L I P S	(I) J A M E S B	(D) J A R T H U R M	(W) W R I T E I N	(D) H V A N D E R F O R D	(R) T E R R E L L C	(W) J A S H E						
OTTARAY	51	7	1	66	0	1	0	0	67	67	0	67	67	0
WD 1 PREC 1	220	205	3	472	2	0	0	2	479	477	0	483	476	0
WD 1 PREC 2	249	157	0	403	3	0	0	0	409	405	2	408	406	4
WARD 2	289	184	1	482	3	2	0	0	485	485	0	485	485	0
WARD 3	257	166	4	417	0	0	0	0	418	420	0	420	419	0
WD 4 PREC 1	261	223	3	485	0	19	0	1	505	505	0	505	505	0
WD 4 PREC 2	157	49	7	210	0	0	0	0	209	209	0	211	206	0
EXCELSIOR MILL	390	166	1	492	4	36	2	13	553	544	0	550	538	0
BONHAM	113	53	2	173	0	0	0	0	173	171	2	173	173	0
MONARCH BOX 1	203	93	2	259	0	34	7	7	302	302	0	302	302	0
MONARCH BOX 2	114	46	0	109	0	30	4	13	156	156	0	156	156	0
BUFFALO BOX 1	242	108	3	349	1	31	2	4	349	350	0	350	346	4
EAST BUFFALO	96	37	3	133	2	6	0	1	135	135	0	135	135	0
COLERAIN	24	9	0	0	0	28	3	2	30	31	0	31	30	0
PUTMAN	72	32	0	0	0	84	6	16	106	106	0	106	106	0
PARHAM	35	4	0	0	0	37	0	0	39	39	0	39	39	0
OAKLAND	47	16	0	64	0	0	0	0	64	64	0	64	64	0
WEST SPRINGS	56	27	2	0	0	41	9	35	85	85	0	85	85	0
CROSS KEYS	89	34	3	0	0	106	12	8	126	126	0	126	126	0
BLACK ROCK	40	19	2	0	0	54	3	2	59	59	0	59	59	0
CARLISLE	122	32	5	0	0	119	21	18	164	164	0	164	164	0
SANTUC	118	50	2	17	0	119	13	7	149	149	0	149	149	0
MEADOWES	96	44	4	3	0	88	13	38	142	142	0	142	142	0
ADAMSBURG	118	35	0	0	0	99	7	83	143	143	0	143	143	0
KELTON	125	62	1	0	0	90	20	33	143	143	0	143	143	0
LOCKHART BOX 1	135	28	2	0	0	39	8	128	175	175	0	175	175	0
LOCKHART BOX 2	197	42	2	0	0	44	3	207	254	254	0	254	254	0
JONESVILLE B1	174	96	2	235	0	0	0	0	235	235	0	235	235	0
JONESVILLE B2	250	44	1	302	0	0	0	0	302	302	0	302	302	0
JONESVILLE BOX	31	6	0	34	0	0	0	0	35	36	0	35	36	0
ABSENTEE	24	18	2	1	0	1	0	2	4	4	0	4	4	0
COUNTY TOTALS	4,395	2,092	69	4,706	15	1,070	136	631	6,494	6,483	4	6,500	6,468	8

UNION COUNTY
 VOTES CAST IN GENERAL ELECTION
 HELD IN SOUTH CAROLINA NOVEMBER 5, 1974

PRECINCTS	COUNTY COMMISSIONERS									
	DIST NO. 001	DIST NO. 002			DIST NO. 003	DIST NO. 004				
	(D) C H A R L E T	(D) J O H N T	(D) B R E L U E	(D) L O U I S A N M	(D) B O D E L L E	(D) T H O M A S H	(D) A D A M S T	(D) P A L L O N E J	(D) R O G E R D	(W) W R I T E I N
OTTARAY	67	67	67	67	67	67	67	67	67	0
WD 1 PREC 1	468	467	477	467	471	462	469	466	466	0
WD 1 PREC 2	402	401	405	401	401	401	401	401	401	0
WARD 2	485	485	485	485	485	485	485	485	485	0
WARD 3	418	418	417	418	420	416	416	417	417	0
WD 4 PREC 1	505	505	505	505	505	505	505	505	505	0
WD 4 PREC 2	206	208	207	205	206	204	204	205	205	0
EXCELSIOR MILL	531	538	524	526	536	530	528	528	528	0
BONHAM	173	173	173	173	173	173	173	173	173	0
MONARCH BOX 1	302	302	302	302	302	302	302	302	302	0
MONARCH BOX 2	156	156	156	156	156	156	156	156	156	0
BUFFALO BOX 1	350	350	350	350	350	350	350	350	350	0
EAST BUFFALO	135	135	135	135	135	135	135	135	135	0
CLERAIN	31	31	31	31	31	31	31	31	31	0
PUTMAN	106	106	106	106	106	106	106	106	106	0
PARHAM	39	39	39	39	39	39	39	39	39	0
OAKLAND	64	64	64	64	64	64	64	64	64	0
WEST SPRINGS	85	85	85	85	85	85	85	85	85	0
CROSS KEYS	126	126	126	126	126	126	126	126	126	0
BLACK ROCK	59	59	59	59	59	59	59	59	59	0
CARLISLE	164	164	164	164	164	164	164	164	164	0
SANTUC	149	149	149	149	149	149	149	149	149	0
MEADOWS	142	142	142	142	142	142	142	142	142	0
ADAMSBURG	127	129	127	127	127	137	130	130	130	0
KELTON	143	143	143	143	143	143	143	143	143	0
LOCKHART BOX 1	175	175	175	175	175	175	175	175	175	0
LOCKHART BOX 2	254	254	254	254	254	254	254	254	254	0
JONESVILLE B1	235	235	235	235	235	235	235	235	235	0
JONESVILLE B2	304	302	302	302	302	302	302	302	302	0
JONESVILLE BOX	35	35	30	30	30	30	30	30	30	0
ABSENTEE	4	4	4	4	4	4	4	4	4	0
COUNTY TOTALS	6,440	6,447	6,438	6,425	6,442	6,431	6,429	6,298	6,298	2

UNION COUNTY
 VOTES CAST IN GENERAL ELECTION
 HELD IN SOUTH CAROLINA NOVEMBER 5, 1974

	SCHOOL TRUSTEE								FIRE DISTRICT TRUSTEE			
	DIST NO. 001		DIST NO. 002		DIST NO. 003		DIST NO. 004		DIST NO. 001			
	(D)	(D)	(D)	(D)	(D)	(D)	(D)	(D)	(D)	(D)	(D)	(D)
	F G L A S S	J A N I C E	K P A R K S	R S A N D E R S	C H A R T	T B L A C K W O O D	C J E T E R J R	F R E E D M J R	J A M E S W	J L A N E B	T L I T T L E J O I N	
PRECINCTS												
OTTARAY	67	67	0	0	0	0	0	37	18	33	40	
WD 1 PREC 1	464	462	0	0	0	0	0	0	0	0	0	
WD 1 PREC 2	402	406	0	0	0	0	0	0	0	0	0	
WARD 2	479	479	0	0	0	0	0	0	0	0	0	
WARD 3	418	421	0	0	0	0	0	0	0	0	0	
WD 4 PREC 1	505	505	0	0	0	0	0	0	0	0	0	
WD 4 PREC 2	206	209	0	0	0	0	0	0	0	0	0	
EXCELSIOR MILL	532	536	0	0	0	0	0	0	0	0	0	
BONHAM	173	173	0	0	0	0	0	0	0	0	0	
MONARCH BOX 1	307	307	0	0	0	0	0	114	161	125	157	
MONARCH BOX 2	156	156	0	0	0	0	0	54	78	89	83	
BUFFALO BOX 1	0	0	0	347	0	0	0	0	0	0	0	
EAST BUFFALO	0	0	0	134	0	0	0	0	0	0	0	
COLERAIN	0	0	0	30	0	0	0	0	0	0	0	
PUTMAN	0	0	0	106	0	0	0	0	0	0	0	
PARHAM	0	0	0	39	0	0	0	0	0	0	0	
OAKLAND	64	64	0	0	0	0	0	0	0	0	0	
WEST SPRINGS	0	0	0	0	85	85	0	0	0	0	0	
CROSS KEYS	0	0	0	0	0	0	126	0	0	0	0	
BLACK ROCK	0	0	0	0	0	0	59	0	0	0	0	
CARLISLE	0	0	0	0	0	0	164	0	0	0	0	
SANTUC	0	0	0	0	0	0	149	0	0	0	0	
MEADOWES	0	0	0	0	0	0	142	38	45	49	38	
ADAMSBURG	0	0	132	0	0	0	0	0	0	0	0	
KELTON	0	0	0	0	140	140	0	0	0	0	0	
LOCKHART BOX 1	0	0	175	0	0	0	0	0	0	0	0	
LOCKHART BOX 2	0	0	254	0	0	0	0	0	0	0	0	
JONESVILLE B1	0	0	0	0	235	235	0	0	0	0	0	
JONESVILLE B2	0	0	0	0	300	296	0	0	0	0	0	
JONESVILLE BOX	0	0	0	0	32	34	0	0	0	0	0	
ABSEN	4	4	0	0	0	0	0	0	0	0	0	
COUNTY TOTALS	3,777	3,789	561	656	792	790	640	243	302	296	318	

WILLIAMSBURG COUNTY
 VOTES CAST IN GENERAL ELECTION
 HELD IN SOUTH CAROLINA NOVEMBER 5, 1974

PRECINCTS	GOVERNOR			LIEUTENANT GOVERNOR			SECRETARY OF STATE			STATE TREASURER		ATTORNEY GENERAL		
	(D) B DORRAN	(R) J EDWARDS	(I) JENNINGS	(D) H BRANTLEY	(R) C CAMPBELL	(I) D COLLE	(D) T FRANTON	(R) C KSCALES	(I) D CANADY	(D) PATTERSON	(I) D COLLE	(D) DANIEL	(R) C POWELL	(I) P RUFUS
BLACK RIVER	136	53	1	141	45	1	152	23	3	156	8	158	25	1
BLOOMINGVALE	231	76	0	251	60	0	259	37	0	260	5	250	53	0
CADES	239	84	2	245	69	2	264	37	0	269	12	260	53	0
CEDAR SWAMP	29	144	1	55	112	1	95	62	3	96	3	82	39	0
CENTRAL	55	51	1	60	39	2	70	25	0	74	3	76	25	0
EARLES	94	148	2	116	118	1	131	88	3	147	9	119	110	0
EBENEZER	44	98	0	56	84	1	121	16	1	125	2	111	26	0
GREELEYVILLE	618	161	5	635	127	1	670	65	5	670	2	660	90	0
HARMONY	80	147	2	95	132	1	125	93	1	130	2	117	104	0
HEBRON	71	145	2	111	106	0	162	38	9	155	47	138	76	1
HEMINGWAY	264	390	10	315	327	0	482	127	6	527	26	439	192	4
HENRY	7	53	0	3	49	7	26	2	0	60	20	37	47	0
INDIANTOWN	152	98	0	158	91	0	189	47	0	208	2	197	47	0
KINGSTREE NO. 1	434	960	15	715	655	1	958	280	2	1,015	45	902	413	8
KINGSTREE NO. 2	293	41	2	295	21	0	299	12	0	291	4	300	13	0
KINGSTREE NO. 3	709	156	5	690	121	7	712	80	6	718	25	710	92	2
LANE	309	89	1	304	78	2	315	53	3	320	0	316	61	0
LENUDS	2	20	0	4	18	0	13	8	0	17	0	9	12	0
MIDWAY	129	43	0	144	28	0	167	3	0	166	1	151	49	0
MILLWOOD	58	64	2	61	60	0	70	4	0	69	0	69	0	0
MORRISVILLE	146	70	0	149	47	1	149	77	0	147	0	148	0	0
MT VERNON	70	61	0	69	47	0	77	32	0	82	8	81	33	0
NESMITH	360	40	0	355	30	0	348	25	0	349	0	349	25	0
OAK RIDGE	27	23	0	32	18	0	45	5	8	50	1	15	35	0
PERGAMOS	45	51	4	51	43	4	75	13	2	67	17	78	16	4
PINEY FOREST	22	118	0	39	96	4	76	58	0	86	3	69	72	6
POPLAR HILL	15	48	0	17	44	5	38	18	3	44	4	32	28	1
SALTERS	398	83	1	377	70	0	403	35	3	400	3	407	36	0
SANDY BAY	75	66	1	79	59	0	95	38	0	92	1	96	39	0
SINGLETARY	7	26	1	8	25	0	16	30	0	14	3	14	30	0
SUTTONS	30	49	0	38	37	0	44	30	0	44	2	44	30	0
TRIO	453	74	0	447	71	0	443	65	0	443	3	446	69	1
WORKMAN	10	19	0	12	18	0	24	3	2	25	3	24	4	0
MUDDY CREEK	13	53	0	17	48	0	60	4	0	60	0	34	32	0
ABSENTEE	0	0	0	0	0	0	0	0	0	0	0	0	0	0
COUNTY TOTALS	5,625	3,737	59	6,154	2,948	55	7,171	1,509	74	7,356	274	6,934	1,995	35

WILLIAMSBURG COUNTY
 VOTES CAST IN GENERAL ELECTION
 HELD IN SOUTH CAROLINA NOVEMBER 5, 1974

PRECINCTS	COMPTROLLER GENERAL			STATE SUPT. OF EDUCATION		ADJUTANT GENERAL			COMMISSIONER OF AGRICULTURE			U.S. SENATE		
	(D) HENRYS	(R) CROBURY	(I) WOLANIER	(D) BUSBY	(I) HOUGH	(D) MCCREARY	(R) DUPRE	(I) DILLINCHAM	(D) HARRISON	(R) GAUSE	(I) KEMMERLIN	(D) HOLLINGS	(R) BUSCH	(I) HOOCH
BLACK RIVER	154	24	2	159	7	151	24	4	154	23	4	154	29	2
BLOOMINGVALE	257	34	0	156	2	248	50	2	263	44	0	268	37	0
CADES	270	46	0	276	8	263	39	2	265	38	0	268	41	1
CEDAR SWAMP	93	61	0	93	11	80	68	1	96	60	0	89	68	5
CENTRAL	76	21	0	80	11	68	24	1	76	19	0	75	22	0
EARLES	129	95	2	145	11	62	163	1	127	94	0	139	90	2
EBENEZER	117	16	1	117	8	115	21	0	118	16	0	111	28	0
GREELEYVILLE	665	75	5	672	25	658	81	5	673	72	6	677	78	1
HARMONY	127	90	2	131	50	111	109	2	129	86	2	124	101	6
HEBRON	160	42	4	160	24	142	43	6	162	46	6	156	56	10
HENINGWAY	481	133	6	487	56	430	172	4	496	123	0	474	156	0
HENRY	31	24	0	43	5	31	24	0	43	15	0	31	26	0
INDIANTOWN	193	44	0	209	5	178	56	0	208	33	0	202	41	1
KINGSTREE NO. 1	992	294	10	1,001	78	872	383	14	958	308	11	937	403	13
KINGSTREE NO. 2	298	10	1	307	4	294	11	2	298	8	3	311	12	0
KINGSTREE NO. 3	720	73	4	638	18	712	57	4	727	67	9	728	78	6
LANE	317	1	1	324	4	323	1	0	319	1	2	324	56	0
LENUDS	20	2	0	11	8	14	8	0	15	7	0	11	11	0
MIDWAY	164	4	0	156	11	164	6	0	164	5	0	13	26	0
MILLWOOD	71	47	0	68	3	65	51	0	69	4	0	73	44	0
MORRISVILLE	149	0	0	146	5	146	0	1	149	1	0	149	2	0
MT. VERNON	83	25	0	93	2	72	34	0	79	30	0	90	23	0
NESMITH	354	25	0	347	2	351	28	0	351	24	0	352	31	0
OAK RIDGE	43	7	0	17	33	32	14	0	47	0	0	30	20	0
PERGAMOS	75	14	6	80	12	27	68	4	72	18	0	77	15	4
PINEY FOREST	72	58	0	74	22	60	74	0	76	55	0	87	50	0
POPLAR HILL	34	20	1	35	13	29	31	0	37	17	0	34	28	0
SALTERS	402	30	2	413	5	388	41	2	395	36	3	402	38	5
SANDY BAY	100	38	1	103	7	90	40	0	95	39	0	103	37	0
SINGLETARY	14	16	0	15	2	14	17	0	13	17	0	11	18	0
SUTTONS	42	29	0	46	35	35	37	0	45	30	0	48	27	0
TRIO	446	67	0	456	2	446	66	1	444	68	0	447	65	2
WORKMAN	25	3	0	23	3	22	5	1	25	3	0	21	5	4
MUDDY CREEK	62	2	0	56	0	32	32	0	59	4	0	36	26	0
ABSENTEE	0	0	0	0	0	0	0	0	0	0	0	0	0	0
COUNTY TOTALS	7,236	1,470	49	7,247	446	6,733	1,898	57	7,247	1,454	57	7,174	1,798	82

WILLIAMSBURG COUNTY
 VOTES CAST IN GENERAL ELECTION
 HELD IN SOUTH CAROLINA NOVEMBER 5, 1974

PRECINCTS	REP. IN CONGRESS		HOUSE OF REPRESENTATIVES				SOLIC- TOR	COUNTY SUPERVISOR	
	DIST NO. 006		DIST NO. 101		DIST NO. 102		DIST NO. 003	(D)	(R)
	(D) JOHN W R	(R) F O U D L N G	(D) B E E N J A M T I N J	(R) R O M E L L V I C T O R	(D) F R C G I N K L L H	(I) D A V I D J	(D) K I R K E O D	(D) H U C C U T C H E N	(R) B A K E R E L C
BLACK RIVER	129	60	120	74	0	0	86	94	100
BLOOMINGVALE	233	73	205	47	50	3	55	53	254
CADES	236	82	0	0	294	22	245	166	156
CEDAR SWAMP	32	139	0	0	176	5	123	149	26
CENTRAL	59	53	16	12	178	7	113	73	51
EARLES	46	190	20	223	0	0	240	196	43
EBENEZER	45	97	0	0	137	2	128	128	14
GREELEYVILLE	638	131	591	195	0	0	246	242	487
HARMONY	94	156	46	185	0	0	125	188	36
HEBRON	66	156	14	62	110	22	133	138	74
HEMINGWAY	291	380	0	0	625	39	504	557	94
HENRY	3	61	0	0	38	6	64	63	1
INDIANTOWN	145	104	0	0	234	10	112	118	130
KINGSTREE NO. 1	499	891	121	228	972	86	1,178	1,178	234
KINGSTREE NO 2	285	39	246	13	320	16	1,191	1,175	148
KINGSTREE NO 3	694	163	0	0	450	15	359	350	491
LANE	312	80	333	84	0	0	417	166	230
LENUDS	4	18	1	21	0	0	16	19	3
MIDWAY	116	56	0	0	168	7	92	100	71
MILLWOOD	67	62	0	0	107	8	82	81	39
MORRISVILLE	145	6	0	0	149	0	11	10	140
MT VERON	60	65	74	62	0	0	47	65	71
NESMITH	351	40	0	0	278	104	349	40	354
OAK RIDGE	10	40	1	49	0	0	50	49	1
PERGAMOS	48	54	0	0	71	32	97	87	16
PINEY FOREST	31	108	0	6	135	6	67	76	67
POPLAR HILL	19	44	0	0	49	13	43	52	6
SALTERS	386	82	405	92	0	0	479	156	318
SANDY BAY	68	77	26	109	14	0	129	109	35
SINGLETARY	6	28	0	0	38	0	38	33	3
TJTONS	31	50	25	57	0	0	30	57	18
TRIO	448	71	425	110	0	0	825	128	350
WORKMAN	7	22	6	23	0	0	29	30	0
MUDDY CREEK	15	51	0	0	64	3	65	62	4
ABSENTEE	0	0	0	0	0	0	0	0	0
COUNTY TOTALS	5,619	3,704	2,675	1,652	4,577	548	5,969	5,185	4,067

WILLIAMSBURG COUNTY
 VOTES CAST IN GENERAL ELECTION
 HELD IN SOUTH CAROLINA NOVEMBER 5, 1974

PRECINCTS	COUNTY COMMISSIONERS					
	DIST NO. 001	DIST NO. 002	DIST NO. 003	DIST NO. 004	DIST NO. 005	
	(D) R O O S E V E L T	(D) T O M M I E R	(D) D A V I D A N S E N	(D) M O I L S O N	(D) C L Y D E	(U) R E V J A C K
BLACK RIVER	0	0	193	0	0	0
BLOOMINGVALE	88	0	0	0	0	0
CADES	0	0	256	0	0	0
CEDAR SWAMP	144	0	0	0	0	0
CENTRAL	113	0	0	0	0	0
EARLES	0	0	0	0	216	21
EBENEZER	0	129	0	0	0	0
GREELEYVILLE	0	0	0	65	0	0
HARMONY	0	0	0	0	192	30
HEBRON	0	0	176	0	0	0
HEMINGWAY	0	583	0	0	0	0
HENRY	0	64	0	0	0	0
INDIANTCWN	0	125	0	0	0	0
KINGSTREE NO. 1	0	0	1,160	0	0	0
KINGSTREE NO 2	240	0	0	0	0	0
KINGSTREE NO 3	451	0	0	0	0	0
LANE	0	0	0	416	0	0
LENUDS	0	0	0	0	21	0
MIDWAY	0	102	0	0	0	0
MILLWOOD	95	0	0	0	0	0
MORRISVILLE	0	149	0	0	0	0
MT VERON	0	0	0	136	0	0
NESMITH	0	86	0	0	0	0
OAK RIDGE	0	0	0	0	50	0
PERGAMOS	0	0	97	0	0	0
PINEY FOREST	143	0	0	0	0	0
POPLAR HILL	0	51	0	0	0	0
SALTERS	0	0	0	479	0	0
SANDY BAY	0	0	130	0	0	0
SINGLETARY	0	0	38	0	0	0
SUTTONS	0	0	0	0	61	19
TRIO	0	0	0	0	94	396
WORKMAN	0	0	28	0	0	0
MUDDY CREEK	0	66	0	0	0	0
ABSENTÉE	0	0	0	0	0	0
COUNTY TOTALS	1,274	1,355	2,078	1,687	634	466

YORK COUNTY
 VOTES CAST IN GENERAL ELECTION
 HELD IN SOUTH CAROLINA NOVEMBER 5, 1974

PRECINCTS	GOVERNOR			LIEUTENANT GOVERNOR			SECRETARY OF STATE			STATE TREASURER		ATTORNEY GENERAL		
	(D) BRYAN	(R) EDWARDS	(I) PUGH	(D) BRANTLEY	(R) CARROLL	(I) COLLE	(O) FRANK	(R) FULTON	(I) CANADY	(D) GATTESSON	(I) DAVID	(D) DANIEL	(R) KFFENETH	(I) RUFFIN
BETHANY	66	53	2	74	47	1	93	23	2	100	0	84	30	2
BETHEL	156	159	0	171	137	8	201	177	0	203	15	187	121	7
BLAIRSVILLE	140	148	0	148	137	0	159	222	0	149	0	155	126	1
BOWLING GREEN	34	30	0	37	27	3	56	17	0	51	1	44	16	0
BULLOCK CREEK	32	15	0	32	12	1	33	10	0	33	1	33	11	0
CANNON MILL	93	44	3	105	31	5	115	19	1	114	5	111	26	1
CATAWBA	85	33	4	89	34	2	90	29	3	95	8	111	9	0
CLOVER NO 1	287	263	6	360	194	2	432	109	2	418	24	366	154	4
CLOVER NO 2	164	87	6	175	67	2	199	48	2	193	10	186	59	2
COTTON BELT	67	36	2	64	25	4	71	16	3	73	3	67	21	2
DELPHIA	27	26	6	37	20	2	49	6	2	50	3	44	12	2
EBENEZER	257	495	21	383	367	16	382	246	21	535	53	434	303	1
FILBERT	84	34	3	90	23	0	105	28	2	108	4	99	16	0
FORT HILL NO 1	166	207	7	227	146	6	186	86	2	294	9	249	127	4
FORT HILL NO 2	200	175	8	238	134	9	263	96	10	287	22	269	100	5
FORT HILL NO 3	153	164	10	199	120	5	211	88	9	232	21	200	115	6
HICKORY GROVE	146	70	1	164	51	0	179	30	0	182	2	172	40	0
HIGHLAND PARK	199	151	12	253	95	6	267	71	1	283	17	264	84	0
HOPEWELL	19	3	0	21	1	0	21	1	0	21	0	21	1	0
LESLIE NO 1	128	152	7	166	107	3	203	60	3	208	16	179	98	1
MCCONNELLSVILLE	95	60	1	66	47	5	113	30	5	119	12	106	45	2
MT HOLLY	165	239	7	315	182	5	272	123	6	286	22	246	157	6
NEWPORT	96	65	10	116	46	1	131	28	6	136	10	126	36	9
NEW ZION	17	9	0	18	5	0	18	1	4	18	0	17	1	0
NORTHSIDE	154	69	2	161	54	8	171	32	4	179	3	171	46	5
OAK RIDGE	113	153	8	149	112	6	173	78	9	181	26	160	108	5
OGDEN	60	35	1	57	33	1	66	19	1	65	3	59	33	1
RED RIVER	32	6	1	31	5	2	32	5	1	34	3	34	3	0
ROCK HILL NO 1	85	92	1	102	69	1	127	41	3	128	6	112	49	2
ROCK HILL NO 2	430	477	9	421	371	6	434	27	3	423	3	422	39	7
ROCK HILL NO 3	494	55	8	477	37	10	533	3	3	514	4	508	16	3
ROCK HILL NO 4	207	64	7	223	53	0	232	36	3	233	10	230	45	2
ROCK HILL NO 5	302	467	12	445	320	9	555	180	6	587	29	533	227	5
ROCK HILL NO 6	334	242	18	405	175	0	441	116	16	463	25	423	153	7
ROCK HILL NO 7	263	311	13	339	228	10	391	148	0	423	15	393	171	3
SANTAGO	218	32	0	286	18	0	25	14	0	26	0	23	16	0
SHARON	122	80	8	139	77	2	145	19	4	148	7	136	29	0
SWYRNA	35	33	0	39	29	1	51	16	0	54	2	50	18	0
TIRZAH	52	42	1	63	30	6	72	20	2	71	7	64	30	0
YORK NO 1	384	135	12	423	91	1	445	59	2	454	21	426	82	6
YORK NO 2	290	256	14	354	193	6	419	61	9	431	17	393	147	1
INDIA HOOK	208	295	0	289	219	6	330	156	10	355	37	329	203	3
EDGEWOOD	208	77	0	209	9	6	201	5	4	208	0	199	9	1
FEWELL PARK	127	227	7	98	153	7	246	90	7	263	15	213	137	5
FORT HILL NO 4	161	158	4	201	111	4	241	63	6	251	12	226	84	3
LESLIE NO 2	141	166	12	186	123	3	218	80	6	216	5	159	181	0
MT. GALLANT	171	275	4	234	210	1	310	150	3	316	13	259	110	1
NORTHWESTERN	119	108	0	143	85	0	159	66	0	170	0	149	82	0
ABSENTEE	0	0	0	0	0	0	0	0	0	0	0	0	0	0
COUNTY TOTALS	7,367	5,947	281	8,754	4,365	195	9,918	2,833	218	10,391	574	9,420	3,659	148

YORK COUNTY
 VOTES CAST IN GENERAL ELECTION
 HELD IN SOUTH CAROLINA NOVEMBER 5, 1974

	COMPTROLLER GENERAL			STATE SUPT. OF EDUCATION		ADJUTANT GENERAL			COMMISSIONER OF AGRICULTURE			U.S. SENATE		
	(D) HENRYS	(R) ROBERT E	(I) W JOLLY LANNIER	(D) CYRIL B	(I) ELIZABETH	(D) ROBERT L	(R) J DUPRE PAUL	(I) C DILLINGHAM	(D) W HARRISON L	(R) B GAUSSE L	(I) F KEMMERLIN J	(D) F HOLLINGS F	(R) W BUSH	(I) DORAH HUGHES
PRECINCTS														
BETHANY	87	26	1	94	5	82	33	1	89	27	1	91	29	0
BETHLE	188	118	17	197	28	168	129	8	186	113	0	181	128	4
BLAIRSVILLE	159	129	0	153	23	151	28	0	155	25	0	159	25	0
BOWLING GREEN	45	16	0	53	4	47	10	0	48	8	0	52	13	0
BULLOCK CREEK	31	11	0	32	4	34	10	0	36	8	0	33	11	0
CANNON MILL	115	19	5	115	7	105	26	4	113	20	1	115	20	0
CATAWBA	91	23	5	94	11	91	28	3	91	29	1	93	27	0
CLOVER NO 1	386	137	6	413	27	367	142	4	395	120	2	393	139	9
CLOVER NO 2	191	50	2	193	10	184	60	4	195	28	2	197	59	2
COTTON BELT	68	20	2	72	7	65	21	0	72	16	2	69	19	3
DELPHIA	44	12	3	49	5	45	10	3	47	10	3	42	12	4
EBENEZER	470	251	24	547	78	433	305	18	468	261	17	403	273	23
FILBERT	98	18	3	102	9	102	14	2	105	13	4	92	22	0
FORT HILL NO 1	273	94	10	280	23	247	120	2	273	88	4	277	109	6
FORT HILL NO 2	275	83	10	290	24	249	112	7	273	92	4	276	95	9
FORT HILL NO 3	204	98	13	226	31	196	110	8	214	96	2	217	98	8
HICKORY GROVE	180	29	7	177	13	165	42	1	181	26	4	176	31	6
HIGHLAND PARK	265	68	7	270	36	245	90	9	266	73	6	259	90	10
HOPEWELL	20	0	0	21	0	20	2	0	20	0	0	18	7	0
LESLIE NO. 1	194	67	6	204	19	187	84	2	200	65	0	187	79	9
MCCONNELLSVILLE	110	33	6	112	26	106	32	2	110	30	3	109	31	5
MHOLLY	243	145	15	279	38	234	162	2	261	66	6	257	145	6
NEWPORT	134	28	6	137	13	124	39	3	131	31	4	127	37	3
NEW ZION	20	4	3	18	5	17	3	3	18	4	3	20	4	3
NORTHSIDE	179	39	3	188	10	175	37	0	174	36	7	176	46	3
OAK RIDGE	176	80	10	188	36	168	95	0	184	66	1	166	93	1
OGEN	69	21	3	68	2	64	25	0	65	20	1	64	27	0
RED RIVER	34	4	1	32	2	32	5	1	32	4	2	31	5	2
ROCK HILL NO 1	119	46	4	133	7	117	48	1	127	40	2	118	52	1
ROCK HILL NO 2	425	27	4	431	17	421	31	7	425	27	4	431	29	9
ROCK HILL NO 3	510	10	3	520	1	497	21	1	504	10	2	497	10	1
ROCK HILL NO 4	224	43	3	233	17	229	11	1	229	39	2	233	45	0
ROCK HILL NO 5	535	189	15	585	65	493	249	11	537	191	7	540	225	15
ROCK HILL NO 6	440	122	14	455	46	408	158	1	431	120	18	444	125	15
ROCK HILL NO 7	383	158	11	414	35	354	202	8	395	145	10	382	177	13
SANTIAGO	24	14	0	26	1	23	16	0	25	13	1	24	14	1
SHARON	140	24	3	141	19	136	26	1	147	20	2	145	21	4
SHYRNA	43	23	3	51	3	48	2	0	51	16	1	47	19	1
TIRZAH	71	22	1	75	2	75	27	2	73	20	0	64	29	1
YORK NO 1	423	76	12	447	32	409	90	10	429	71	5	451	60	11
YORK NO 2	375	158	19	416	44	369	162	9	402	131	14	412	131	15
INDIA HOOK	308	181	6	340	57	296	189	1	319	158	6	328	164	16
EDGEWOOD	200	6	4	201	0	197	6	5	198	3	7	207	6	0
FEWELL PARK	232	106	6	255	27	215	132	9	239	99	7	250	106	5
FORT HILL NO 4	231	75	5	243	20	205	96	4	228	76	2	237	76	4
LESLIE NO. 2	210	94	4	221	22	189	111	4	212	90	2	209	107	4
GALLANT	285	147	7	310	34	267	178	0	273	151	3	293	147	6
WESTERN	158	65	0	166	2	166	80	0	166	61	0	166	67	0
WENTEE	0	0	0	0	0	0	0	0	0	0	0	0	0	0
COUNTY TOTALS	9,679	3,112	293	10,272	930	9,176	3,668	195	9,806	2,974	207	9,775	3,254	200

YORK COUNTY
 VOTES CAST IN GENERAL ELECTION
 HELD IN SOUTH CAROLINA NOVEMBER 5, 1974

PRECINCTS	REPRESENTATIVE IN CONGRESS			HOUSE OF REPRESENTATIVES					PRO-BATE JUDGE	(D) NUNN CHARLES F
	DIST NO. 005			DIST NO. 047	DIST NO. 048	DIST NO. 049		DIST NO. 050		
	(D) KENNEL C HOLLAND	(R) PHILLIPS B L E N	(I) JAMMERS S B	(D) HARVEY J B	(D) FEEWELL S B J R	(O) GOGGINS J A N I T A W	(R) GARRAM L	(D) MCCABE R O C C B E R T L		
BETHANY	76	39	1	62	0	29	40	0	0	122
BETHEL	167	138	1	268	0	0	0	0	0	285
BLAIRSVILLE	149	35	0	0	0	133	71	0	0	202
BOWLING GREEN	44	13	0	64	0	0	0	0	0	66
BULLOCK CREEK	29	13	0	0	0	26	20	0	0	47
CANNON MILL	103	32	4	134	0	0	0	0	0	140
CATAWBA	89	31	0	0	0	0	0	101	0	21
CLOVER NO 1	324	222	4	533	0	0	0	0	0	563
CLOVER NO 2	175	71	2	231	0	0	2	0	0	250
COTTON BELT	52	29	2	0	0	48	32	0	0	88
DELPHIA	30	27	1	0	0	21	39	0	0	60
EBENEZER	318	457	1	505	160	0	0	0	0	753
FILBERT	87	31	0	61	0	32	27	0	0	124
FORT HILL NO 1	203	173	3	0	363	0	0	0	0	368
FORT HILL NO 2	252	143	7	0	334	0	0	0	0	370
FORT HILL NO 3	197	124	5	0	272	0	0	0	0	302
HICKORY GROVE	154	54	6	0	0	119	102	0	0	224
HIGHLAND PARK	230	126	4	0	0	0	15	278	80	351
HOPWELL	20	2	0	0	0	0	0	0	0	22
LESLIE NO. 1	133	150	2	0	0	0	0	190	102	285
MCCONNELLSVILLE	101	44	4	0	0	79	86	0	0	156
MT HOLLY	195	210	0	0	0	0	0	289	124	379
NEWPORT	111	54	3	161	0	4	0	0	0	174
NEW ZION	17	8	3	0	0	14	15	0	0	25
NORTHSIDE	156	68	1	0	6	0	0	181	42	224
OAK RIDGE	123	149	10	0	0	75	200	1	0	264
OGDEN	61	29	0	0	0	10	9	63	24	95
RED RIVER	39	7	0	0	39	0	0	32	7	39
ROCK HILL NO 1	88	85	1	0	0	0	0	150	25	172
ROCK HILL NO 2	424	34	3	0	0	459	4	0	0	400
ROCK HILL NO 3	502	26	3	0	0	509	75	0	0	582
ROCK HILL NO 4	224	54	1	0	0	189	36	0	16	284
ROCK HILL NO 5	370	408	0	0	418	0	0	254	46	784
ROCK HILL NO 6	372	211	6	0	0	1	0	465	133	578
ROCK HILL NO 7	297	275	4	0	377	0	0	0	0	554
STAGO	16	23	0	0	0	13	24	0	0	38
BARON	127	42	2	0	0	11	56	0	0	185
IRNA	36	37	0	0	0	27	41	0	0	68
IRZAH	58	35	0	79	0	3	0	0	0	93
YORK NO 1	403	108	9	397	0	39	42	0	0	525
YORK NO 2	343	210	4	463	0	12	17	0	0	543
INOTA HOOK	255	252	3	162	268	0	0	0	0	469
EDGEWOOD	196	16	0	0	0	187	2	30	9	220
FEWELL PARK	147	184	1	0	323	0	0	0	0	340
FORT HILL NO 4	181	91	4	0	281	0	0	0	0	323
LESLIE NO. 2	165	159	0	0	0	0	0	222	98	310
MT. GALLANT	214	234	2	5	133	0	0	202	88	431
NORTHWESTERN	136	95	1	131	0	54	31	0	0	231
ABSENTEE	0	0	0	0	0	0	0	0	0	0
COUNTY TOTALS	8,168	5,059	128	3,264	2,979	2,204	1,044	2,504	844	13,335

YORK COUNTY
 VOTES CAST IN GENERAL ELECTION
 HELD IN SOUTH CAROLINA NOVEMBER 5, 1974

PRECINCTS	TOWNSHIP DIRECTORS											
	DIST NO. 001			DIST NO. 002	DIST NO. 003				DIST NO. 004			
	(D) J O H N N I A M S	(P) J O H N A	(P) M A L C O L M S	(D) W Y A T T H	(D) R O B E R T N E Y	(P) J D U R A I E	(P) H U C H P O O B I N S O N	(D) W I L L I A M R U L	(P) J O L B R A T T O N	(P) C H I L D R E M S	(P) W L T R A Y L O R	(P) O R L I N E K W I L K I N S O N
BETHANY	0	0	0	0	45	25	47	0	0	0	0	0
BETHEL	0	0	0	0	162	47	83	14	0	0	0	0
BLAIRSVILLE	0	0	0	0	0	0	0	0	0	0	0	3
BOWLING GREEN	0	0	0	0	3	0	29	0	0	0	0	0
BULLOCK CREEK	0	0	0	0	0	0	0	20	0	0	0	0
CANNON MILL	0	0	0	0	0	0	0	0	0	0	0	0
CATAWRA	112	8	3	0	0	0	0	0	0	0	0	0
CLOVER NO 1	0	0	0	0	333	9	144	0	0	0	0	0
CLOVER NO 2	0	0	0	0	135	30	84	0	0	0	0	0
COTTON BELT	0	0	0	0	0	0	0	0	0	0	0	0
DELPHIA	0	0	0	0	0	0	0	0	0	0	0	0
EBENEZER	494	255	28	0	0	0	0	0	0	0	0	0
FILBERT	0	0	0	0	62	13	27	0	0	0	0	0
FORT MILL NO 1	0	0	0	0	39	0	0	0	0	0	0	0
FORT MILL NO 2	0	0	0	0	34	0	0	0	0	0	0	0
FORT MILL NO 3	0	0	0	0	34	0	0	0	0	0	0	0
HICKORY GROVE	0	0	0	0	0	0	0	70	58	18	28	53
HIGHLAND PARK	282	58	14	0	0	0	0	0	0	0	0	0
HOPEWELL	0	0	0	0	0	0	0	44	11	0	2	3
LESLIE NO. 1	274	14	0	0	0	0	0	0	0	0	0	0
MCCONNELLSVILLE	0	0	0	0	0	0	0	1	0	0	0	0
MT HOLLY	256	117	25	0	0	0	0	0	0	0	0	0
NEWPORT	129	33	7	0	0	0	0	0	0	0	0	0
NEW ZION	0	0	0	0	9	3	13	2	1	0	0	0
NORTHSIDE	179	42	7	0	0	0	0	0	0	0	0	0
OAK RIDGE	28	10	1	0	0	0	0	0	0	0	0	0
ODGEN	8	2	3	0	0	0	0	0	0	0	0	0
RED RIVER	31	5	0	0	0	0	0	0	0	0	0	0
ROCK HILL NO 1	131	31	10	0	0	0	0	0	0	0	0	0
ROCK HILL NO 2	403	77	8	0	0	0	0	0	0	0	0	0
ROCK HILL NO 3	507	49	11	0	0	0	0	0	0	0	0	0
ROCK HILL NO 4	233	37	6	0	0	0	0	0	0	0	0	0
ROCK HILL NO 5	448	294	26	0	0	0	0	0	0	0	0	0
ROCK HILL NO 6	436	141	13	0	0	0	0	0	0	0	0	0
ROCK HILL NO 7	361	174	27	0	0	0	0	0	0	0	0	0
SANTIAGO	0	0	0	0	11	0	26	0	0	0	0	0
SHARON	0	0	0	0	0	0	0	0	0	0	0	0
SWYRNA	0	0	0	0	0	0	0	0	0	0	0	0
TIRZAH	11	3	0	0	0	0	0	0	0	0	0	0
YORK NO 1	0	0	0	0	0	0	0	0	0	0	0	0
YORK NO 2	0	0	0	0	0	0	0	0	0	0	0	0
INDIA HOOK	304	135	49	0	0	0	0	0	0	0	0	0
EDGEWOOD	195	20	0	0	0	0	0	0	0	0	0	0
FELL PARK	161	178	29	0	0	0	0	0	0	0	0	0
FORT MILL NO 4	0	0	0	0	311	0	0	0	0	0	0	0
LESLIE NO. 2	282	26	8	0	0	0	0	0	0	0	0	0
MT. GALLANT	300	115	20	0	0	0	0	0	0	0	0	0
NORTHWESTERN	149	59	13	0	0	0	0	0	0	0	0	0
ABSENTEE	0	0	0	0	0	0	0	0	0	0	0	0
COUNTY TOTALS	5,714	1,883	294	1,300	792	220	449	340	132	35	130	137

YORK COUNTY
 VOTES CAST IN GENERAL ELECTION
 HELD IN SOUTH CAROLINA NOVEMBER 5, 1974

PRECINCTS	TOWNSHIP DIRECTORS		
	DIST NO. 005		
	(D) E B C L A C K	(P) C H A R L E S H	(P) J U L I A N S P
BETHANY	0	0	0
BETHEL	0	0	0
BLAIRSVILLE	0	0	0
BOWLING GREEN	0	0	0
BULLOCK CREEK	0	0	0
CANNON MILL	102	17	18
CATAWBA	0	0	0
CLOVER NO 1	0	0	0
CLOVER NO 2	0	0	0
COTTON BELT	69	5	12
DELPHIA	36	5	19
EBENEZER	0	0	0
FILBERT	21	0	1
FORT MILL NO 1	0	0	0
FORT MILL NO 2	0	0	0
FORT MILL NO 3	0	0	0
HICKORY GROVE	0	0	0
HIGHLAND PARK	0	0	0
HOPEWELL	0	0	0
LESLIE NO. 1	0	0	0
MCCONNELLSVILLE	86	7	53
MT HOLLY	0	0	0
NEWPORT	0	0	0
NEW ZION	3	0	1
NORTHSIDE	0	0	0
OAK RIDGE	35	35	165
OGDEN	47	9	37
RED RIVER	0	0	0
ROCK HILL NO 1	0	0	0
ROCK HILL NO 2	0	0	0
ROCK HILL NO 3	0	0	0
ROCK HILL NO 4	0	0	0
ROCK HILL NO 5	0	0	0
ROCK HILL NO 6	0	0	0
ROCK HILL NO 7	0	0	0
SANTIAGO	0	0	0
SHARON	2	1	1
SMYRNA	0	0	0
TIRZAH	50	10	21
YORK NO 1	435	26	53
YORK NO 2	421	48	76
INDIA HOOK	0	0	0
EDGEWOOD	0	0	0
FEWELL PARK	0	0	0
FORT MILL NO 4	0	0	0
LESLIE NO. 2	0	0	0
MT. GALLANT	0	0	0
NORTHWESTERN	0	0	0
ABSENTEE	0	0	0
COUNTY TOTALS	1,307	163	457

Explanation of Write-In Votes

In the 1974 general election there was a statewide campaign to encourage voters to write-in the names of candidates for the office of Governor who were already printed on the ballot. This trend also influenced the votes for other offices.

On the following page you will find a breakdown of the write-in votes for Governor by county. The next page shows a total of the miscellaneous write-in votes for the other statewide offices.

The write-in votes for statewide candidates whose names were printed on the ballot have been included in the precinct by precinct tabulations shown in this book.

SOUTH CAROLINA
VOTES CAST IN GENERAL ELECTION
HELD IN SOUTH CAROLINA NOVEMBER 5, 1974
(STATEWIDE WRITE-IN VOTES)

County	Governor					Other
	Bryan Dorn	James B. Edwards	Peggy Jennings	Charles D. Ravenel		
Abbeville.....	0	0	0	0	0	0
Aiken.....	0	0	0	0	0	0
Allendale.....	0	0	0	0	0	0
Anderson.....	75	4	0	10	6	6
Bamberg.....	7	0	0	1	0	0
Barnwell.....	2	0	0	0	0	0
Beaufort.....	4	0	0	30	1	1
Berkeley.....	0	0	0	12	0	0
Calhoun.....	0	0	0	6	2	2
Charleston.....	208	48	0	62	52	52
Cherokee.....	4	0	0	5	0	0
Chester.....	0	0	0	16	7	7
Chesterfield...	0	0	0	16	1	1
Clarendon.....	0	0	0	0	0	0
Colleton.....	0	0	0	7	0	0
Darlington.....	0	0	0	0	0	0
Dillon.....	0	0	0	0	0	0
Dorchester.....	0	0	0	0	0	0
Edgefield.....	0	0	0	0	0	0
Fairfield.....	8	0	0	6	2	2
Florence.....	0	0	0	43	7	7
Georgetown...	39	7	0	70	210	210
Greenville...	1,017	94	0	0	661	661
Greenwood...	0	0	0	12	0	0
Hampton.....	0	0	0	3	0	0
Horry.....	0	0	0	0	0	0
Jasper.....	0	0	0	7	0	0
Kershaw.....	35	5	0	16	0	0
Lancaster.....	0	0	0	0	0	0
Laurens.....	117	6	0	16	0	0
Lee.....	0	0	0	1	1	1
Lexington...	0	0	0	51	35	35
McCormick...	5	0	0	1	0	0
Marion.....	0	0	0	6	0	0
Marlboro.....	0	0	0	0	0	0
Newberry.....	17	8	0	3	1	1
Oconee.....	26	5	0	10	0	0
Orangeburg...	54	0	0	19	3	3
Pickens.....	261	64	0	0	0	0
Richland.....	1,347	154	4	132	68	68
Saluda.....	8	0	0	7	1	1
Spartanburg..	33	2	0	19	10	10
Sumter.....	36	10	0	11	3	3
Union.....	4	0	0	33	3	3
Williamsburg..	2	0	0	0	0	0
York.....	103	0	0	0	0	0
TOTAL.....	3,407	407	4	631	1,074	1,074

**MISCELLANEOUS WRITE-IN VOTES FOR STATEWIDE
OFFICE VOTED ON IN SOUTH CAROLINA
NOVEMBER 5, 1974**

OFFICE	WRITE-IN VOTES
Lieutenant Governor	209
Secretary of State	71
State Treasurer	68
Attorney General	85
Comptroller General	91
State Superintendent of Education	162
Adjutant General	63
Commissioner of Agriculture	50
United States Senate	81

Statewide Constitutional Amendments

NO. 1

“Shall Section 4 of Article II of the Constitution of South Carolina, 1895, be amended to reduce the age of suffrage from twenty-one to eighteen; to abolish durational residence requirements as a prerequisite to suffrage, and to provide that any registered elector who has moved his place of residence within the State during the thirty days immediately prior to the date of any election shall be entitled to vote in his previous precinct of residence in such election only?”

NO. 2

“Shall Section 20 of Article V of the Constitution of this State be amended to provide for the election, terms, duties and compensation of clerks of court, coroners, sheriffs and solicitors and to authorize the General Assembly to provide for additional officers?”

NO. 3

“Shall Section 1 of Article VIII-A of the Constitution of South Carolina, 1895, be amended to prohibit the sale of alcoholic liquors in retail liquor stores from between sunset to sunrise to between the hours of seven o'clock p.m. and nine o'clock a.m.?”

NO. 4

“Shall Section 1 of Article XVI of the Constitution of this State be amended so as to provide that for the general election in 1976 proposals may be made for the revision of an entire article of the Constitution or the addition of a new article as a single amendment with only one question being required to be voted on and to allow constitutional provisions from other articles to be changed if such provisions relate to the subject matter of the article being revised or proposed?”

NO. 5

“Shall Section 7 of Article XVII of the Constitution of this State be amended so as to provide that the game of bingo, conducted by religious, charitable or fraternal organizations or when conducted at recognized annual State and county fairs exempt from federal income taxation, shall not be deemed a lottery?”

NO. 6

“Shall the Constitution of this State be amended to provide that all persons eighteen years of age or older shall be sui juris and endowed with full legal rights and responsibilities, *provided*, that the General Assembly may restrict the sale of alcoholic beverages to persons until age twenty-one?”

VOTES CAST FOR CONSTITUTIONAL AMENDMENTS
IN GENERAL ELECTION HELD IN
SOUTH CAROLINA, NOVEMBER 7, 1974

STATEWIDE CONSTITUTIONAL AMENDMENTS

COUNTIES	IN FAVOR OF THE AMENDMENT						OPPOSED TO THE AMENDMENT					
	NO. 1	NO. 2	NO. 3	NO. 4	NO. 5	NO. 6	NO. 1	NO. 2	NO. 3	NO. 4	NO. 5	NO. 6
ABBEVILLE	2,629	2,428	2,306	2,036	2,321	2,506	999	1,223	1,339	1,261	1,194	1,155
AIKEN	10,500	9,640	10,407	8,396	9,491	10,072	5,647	6,015	5,649	6,231	5,916	5,729
ALLENDALE	1,473	1,254	1,088	1,100	1,258	1,258	500	605	803	613	543	565
ANDERSON	11,012	9,646	9,532	8,041	9,393	10,125	5,345	6,651	6,972	7,335	6,695	5,926
BAMBERG	2,235	1,934	1,948	1,599	1,882	1,945	600	974	798	802	770	771
BARNWELL	2,208	2,238	1,904	1,590	1,827	1,939	931	1,111	1,129	1,054	827	966
BEAUFORT	4,601	3,681	3,979	3,704	4,280	4,034	2,075	2,615	2,349	2,233	2,089	2,409
BERKLEY	5,766	4,890	4,836	4,348	4,670	5,191	2,175	2,768	2,663	2,962	2,770	2,471
CALHOUN	1,227	1,070	1,125	954	1,172	1,052	557	618	561	629	485	625
CHARLESTON	22,529	16,129	20,828	18,289	18,274	21,261	10,322	15,975	12,601	11,970	14,454	11,584
CHEROKEE	4,022	3,376	3,304	3,189	3,458	3,718	1,259	2,373	2,207	2,297	2,086	1,885
CHESTER	3,319	2,730	2,862	2,644	3,005	3,020	1,674	1,640	1,680	1,418	1,418	1,441
CHESTERFIELD	3,137	2,737	2,612	2,364	2,711	2,771	1,201	1,449	1,507	1,476	1,261	1,214
CLARENDON	2,448	2,112	2,158	1,865	2,196	2,209	859	1,031	1,020	1,097	908	979
COLLETON	3,426	2,933	2,844	2,663	2,926	3,068	1,281	1,621	1,727	1,670	1,600	1,457
DARLINGTON	4,337	3,444	3,756	3,300	3,612	4,000	1,766	2,774	2,235	2,249	2,460	2,006
DILLON	2,431	2,643	2,116	2,286	2,061	1,971	896	981	1,063	1,035	1,103	1,034
DORCHESTER	4,450	4,497	4,076	3,354	3,865	3,876	1,713	1,934	2,128	2,209	2,207	2,015
EDGEFIELD	2,064	2,037	1,849	1,560	1,747	1,703	770	1,021	867	916	944	893
FAIRFIELD	2,248	1,850	1,913	1,729	2,054	1,974	734	1,025	990	944	762	893
FORENCE	11,521	9,850	9,687	8,949	9,830	10,050	4,241	5,669	5,554	5,539	5,232	5,158
GEORGETOWN	2,867	2,548	2,465	2,296	2,383	2,540	1,096	1,417	1,471	1,266	1,340	1,218
GREENVILLE	25,788	18,749	23,713	19,580	20,961	25,078	11,616	17,716	13,745	14,911	15,766	12,178
GREENWOOD	7,813	8,571	7,273	6,403	7,071	7,026	2,473	2,206	2,723	2,903	2,752	2,889
HAMPTON	1,997	1,869	1,759	1,560	1,777	1,788	717	883	920	861	773	804
HORRY	8,821	7,845	7,618	6,303	7,792	7,852	4,782	5,533	5,773	6,154	5,389	5,379
JASPER	1,072	1,070	913	766	983	989	416	465	519	503	436	432
KERSHAW	5,547	3,903	4,699	4,132	4,928	4,982	2,031	3,327	2,545	2,746	2,430	2,417
LANCASTER	5,852	4,548	4,705	4,505	5,230	5,331	2,211	3,478	3,210	3,011	2,771	2,645
LAURENS	4,434	3,690	3,846	3,180	3,754	4,101	2,252	2,961	2,878	2,990	2,747	2,496
LEE	2,369	2,237	2,190	2,021	2,250	2,299	885	1,012	972	1,118	874	900
LEXINGTON	14,928	12,883	14,487	10,076	12,912	12,578	6,963	8,452	7,373	7,546	5,806	6,379
MCCORMICK	1,184	1,144	1,048	866	1,027	1,027	354	414	428	463	386	399
MARTIN	2,525	2,168	2,028	1,666	2,023	2,057	1,130	1,452	1,364	1,423	1,330	1,276
MARLBORO	2,175	1,862	1,890	1,583	1,889	1,780	625	769	795	701	616	746
NEWBERRY	4,709	4,635	4,285	3,517	4,554	4,317	2,068	2,351	2,394	2,704	1,988	2,210
OCONEE	4,138	3,334	3,563	2,994	3,484	3,631	1,820	2,541	2,367	2,540	2,308	1,990
ORANIERG	7,711	6,713	6,926	6,178	7,681	6,712	3,463	3,911	3,826	3,857	2,340	3,837
PICKENS	7,159	5,070	6,252	5,331	5,642	6,611	3,056	4,560	3,878	4,213	4,305	3,444
RICHLAND	24,182	18,437	24,874	21,516	23,748	23,204	8,605	13,266	8,363	9,203	8,772	9,593
SALUDA	2,031	1,628	1,773	1,506	1,832	1,863	1,160	1,476	1,349	1,405	1,184	1,236
SPARTANBURG	12,884	10,494	12,248	10,573	10,440	12,314	6,846	9,044	7,849	8,077	8,779	7,258
SUMTER	5,397	4,861	5,108	4,488	5,191	4,893	2,036	2,245	2,243	2,069	1,898	2,282
UNION	4,152	3,018	3,296	2,902	3,073	3,654	2,016	2,987	2,769	2,947	2,947	2,372
WILLIAMSBURG	3,408	2,926	2,749	2,482	2,833	2,865	1,564	1,699	1,818	2,474	1,660	1,524
YORK	8,033	6,772	7,312	6,296	7,201	7,376	3,891	4,967	4,519	4,896	4,697	4,350
STATE TOTALS	.278,759	232,094	252,150	216,680	242,692	254,611	119,779	159,239	141,814	147,453	140,590	131,481

ABBEVILLE COUNTY
 VOTES CAST FOR CONSTITUTIONAL AMENDMENTS
 IN GENERAL ELECTION HELD IN
 SOUTH CAROLINA, NOVEMBER 7, 1974

STATEWIDE CONSTITUTIONAL AMENDMENTS

PRECINCTS	IN FAVOR OF THE AMENDMENT						OPPOSED TO THE AMENDMENT					
	NO.1	NO.2	NO.3	NO.4	NO.5	NO.6	NO.1	NO.2	NO.3	NO.4	NO.5	NO.6
ABBEVILLE NO. 1	404	341	355	308	364	365	129	176	169	188	161	156
ABBEVILLE NO. 2	286	253	230	213	254	261	77	109	129	122	89	88
ABBEVILLE NO. 3	113	111	108	80	105	98	53	57	63	73	56	64
ABBEVILLE NO. 4	215	203	183	175	189	213	31	93	106	101	97	77
ABBEVILLE MILL	68	73	65	64	64	66	29	23	40	34	30	29
ANTREVILLE	102	114	99	92	95	111	67	56	65	68	63	65
BROADMOUTH	41	27	28	24	25	32	12	24	22	21	25	18
CALHOUN FALLS 1	246	225	208	184	225	229	85	119	114	17	89	112
CALHOUN FALLS 2	93	75	75	69	74	78	38	44	47	43	42	39
CENTRAL	38	32	26	19	28	30	3	8	13	16	7	6
COLD SPRINGS	85	61	75	60	71	76	42	59	51	58	50	48
DONALDS	140	122	110	103	122	140	68	66	91	85	74	61
DUE WEST	200	165	193	164	153	179	96	119	99	99	126	109
HAMPTON	7	8	7	7	6	8	10	9	9	9	10	8
HILLVILLE	26	35	23	23	22	26	15	17	23	15	16	16
HALLS STORE	145	142	137	119	148	139	66	69	74	81	59	71
KEOWEE	74	59	56	54	58	63	25	20	43	42	40	35
LEVEL LAND	15	63	18	11	12	63	9	8	7	6	7	5
LOWNDESVILLE 1	42	44	39	33	35	42	24	20	24	28	29	21
LOWNDESVILLE 2	37	32	39	34	34	41	19	20	19	22	20	16
LEBANON	105	114	94	81	93	100	54	45	69	66	57	59
MOUNTAIN VIEW	71	64	70	55	67	71	29	37	34	39	32	32
ROCK SPRINGS	55	52	47	47	57	54	13	14	20	20	10	14
WATTS	21	13	21	17	20	21	5	11	8	8	5	6
COUNTY TOTALS	2,629	2,428	2,306	2,036	2,321	2,506	999	1,223	1,339	1,261	1,194	1,155

AIKEN COUNTY
 VOTES CAST FOR CONSTITUTIONAL AMENDMENTS
 IN GENERAL ELECTION HELD IN
 SOUTH CAROLINA, NOVEMBER 7, 1974

STATEWIDE CONSTITUTIONAL AMENDMENTS

PRECINCTS	IN FAVOR OF THE AMENDMENT						OPPOSED TO THE AMENDMENT					
	NO. 1	NO. 2	NO. 3	NO. 4	NO. 5	NO. 6	NO. 1	NO. 2	NO. 3	NO. 4	NO. 5	NO. 6
AIKEN NO. 1	426	400	446	386	247	395	169	191	154	157	140	193
AIKEN NO. 2	160	139	118	130	133	152	50	74	66	66	61	56
AIKEN NO. 3	384	366	397	324	380	370	186	180	183	201	181	190
AIKEN NO. 4	110	93	78	80	93	93	33	42	63	35	35	46
AIKEN NO. 5	508	459	531	466	532	481	234	260	207	223	195	251
AIKEN NO. 6	677	592	685	598	639	651	264	314	250	274	275	268
BATH NO. 7	215	214	194	170	207	194	77	78	97	99	73	87
BEECH ISLAND 8	249	193	205	155	216	224	138	183	174	186	140	139
BELVEDERE NO 9A	211	167	221	169	183	197	126	150	113	121	138	131
CAROLINA HTS 10	84	64	72	62	62	68	29	41	40	39	42	39
CHINA SPRGS 11	129	117	116	93	113	119	26	50	61	75	59	55
CLEARWATER 12	384	353	338	286	323	376	207	225	242	272	236	201
COLLEGE ACRES 13	274	228	226	226	222	268	143	174	155	162	144	140
EUREKA NO. 14	24	25	24	20	20	26	7	15	11	7	11	10
GLOVERVILLE 15	118	213	208	69	206	113	163	65	73	200	75	170
GRANITEVILLE 16	427	425	380	306	346	397	218	219	268	301	284	244
JACKSON NO. 17	274	235	174	245	267	187	194	203	244	198	177	177
LANGLEY NO. 18	185	187	181	124	154	173	104	109	117	140	131	114
LYNWOOD NO. 19	127	133	124	108	125	139	70	68	70	79	65	56
MILLBROOK 20	852	769	817	679	773	816	386	434	413	462	445	413
MONETTA NO. 21	89	79	83	54	91	90	66	68	69	85	59	59
MONTMORENCI 22	100	99	107	70	95	100	55	47	44	70	59	49
NEW ELLENTON 23	337	280	310	229	307	341	162	211	194	219	175	146
NEW HOLLAND 24	59	56	51	24	47	65	53	51	58	78	58	43
N AUGUSTA 25	322	301	369	285	300	302	233	223	181	197	228	234
N AUGUSTA 26	301	250	339	255	269	289	229	249	180	198	231	214
N AUGUSTA 27	307	256	364	318	261	292	215	239	155	134	251	225
N AUGUSTA 28	292	249	390	336	286	299	260	268	160	156	254	236
N AUGUSTA 29	349	328	456	344	348	360	321	302	210	234	299	294
OAK GROVE 30	38	32	23	31	31	37	26	29	29	33	27	38
PERRY NO. 31	53	50	50	32	54	59	36	46	50	51	41	38
SALLEY NO. 32	147	145	109	91	86	102	51	64	83	74	83	77
SHAW'S FORK 33	188	177	164	144	166	202	97	101	116	114	109	81
SHILOH NO. 34	127	110	110	88	107	128	76	91	93	102	93	74
SIX POINTS 35	422	419	368	395	422	210	210	210	226	224	204	204
TABERNACLE 36	44	40	33	31	41	35	17	27	26	25	17	23
TALATHA NO. 37	139	131	135	94	125	128	67	57	65	89	67	67
VAUCLUSE NO. 38	77	84	77	55	54	83	32	30	39	48	52	29
WAGENER NO. 39	215	196	200	156	202	191	96	99	109	134	99	109
WARDS NO. 40	43	40	36	30	32	25	22	26	28	28	18	18
WARRENVILLE 41	243	256	228	158	217	226	104	101	124	175	126	124
WHITE POND 42	35	34	28	33	32	32	16	20	17	13	13	13
WINDSOR NO. 43	51	42	46	38	37	52	27	27	29	30	32	15
BELVEDERE NO 9B	241	210	223	187	232	232	119	130	133	137	123	120
BELVEDERE NO 9C	239	207	240	200	205	247	155	161	153	154	170	137
SIX POINTS 35A	111	100	80	85	95	105	38	44	59	42	44	42
ABSENTEE BALLOTS	113	96	90	96	106	89	28	37	51	34	28	48
COUNTY TOTALS	10,500	9,640	10,407	8,396	9,491	10,072	5,647	6,015	5,649	6,231	5,916	5,729

ALLENDALE COUNTY
 VOTES CAST FOR CONSTITUTIONAL AMENDMENTS
 IN GENERAL ELECTION HELD IN
 SOUTH CAROLINA, NOVEMBER 7, 1974

STATEWIDE CONSTITUTIONAL AMENDMENTS

PRECINCTS	IN FAVOR OF THE AMENDMENT						OPPOSED TO THE AMENDMENT					
	NO.1	NO.2	NO.3	NO.4	NO.5	NO.6	NO.1	NO.2	NO.3	NO.4	NO.5	NO.6
ALLENDALE A-L	463	338	407	363	449	444	132	147	168	156	107	122
ALLENDALE M-Z	300	248	250	222	264	261	138	187	177	168	141	154
APPLETON	30	27	24	22	25	26	7	11	13	9	10	7
BALDOC	24	25	23	21	22	25	6	12	10	11	11	7
FAIRFAX	361	330	165	275	290	289	109	137	295	133	139	152
UNION	38	48	30	29	25	30	11	12	18	13	23	18
MARTIN	106	93	88	78	76	81	32	30	37	42	43	41
SYCAMORE	62	67	48	51	53	53	51	40	60	55	50	40
ULMERS	89	78	53	39	54	49	14	29	25	26	19	24
COUNTY TOTALS	1,473	1,254	1,088	1,100	1,258	1,258	500	605	803	613	543	565



ANDERSON COUNTY
 VOTES CAST FOR CONSTITUTIONAL AMENDMENTS
 IN GENERAL ELECTION HELD IN
 SOUTH CAROLINA, NOVEMBER 7, 1974

PRECINCTS	IN FAVOR OF THE AMENDMENT						OPPOSED TO THE AMENDMENT					
	NO. 1	NO. 2	NO. 3	NO. 4	NO. 5	NO. 6	NO. 1	NO. 2	NO. 3	NO. 4	NO. 5	NO. 6
ANDERSON WARD 1	890	673	805	724	811	811	313	419	397	394	392	283
ANDERSON WARD 2	416	341	415	356	389	372	187	259	189	215	210	225
ANDERSON WARD 3	83	68	83	93	93	94	23	46	59	76	45	64
ANDERSON WARD 4	319	272	247	248	278	294	108	139	174	159	135	121
ANDERSON WARD 5	223	177	183	168	190	192	77	113	103	101	92	86
ANDERSON WARD 6	154	153	127	111	133	140	118	148	148	149	136	134
ANDERSON WARD 7	461	376	421	358	423	440	178	290	274	297	254	243
ANDERSON WARD 8	392	335	346	317	365	361	150	192	193	179	168	174
APPLETON MILL	170	148	130	116	144	153	73	89	109	114	94	82
BARKERS CREEK	49	31	48	25	65	44	18	31	20	30	41	19
BELTON	699	586	603	500	606	633	305	399	383	428	361	347
BELTON MILL	63	51	63	41	62	65	46	59	67	67	57	67
BISHOPS BRANCH	27	29	22	18	26	23	20	19	26	24	22	25
BOWLING GREEN	15	15	13	12	13	14	7	11	11	11	10	9
BROADWAY	115	135	124	116	126	136	77	82	96	109	89	87
BRUSHY CREEK	142	114	101	79	95	123	73	99	113	125	116	86
CEDAR GROVE	86	90	65	54	70	78	72	69	92	103	91	78
CENTERVILLE	649	558	723	471	561	615	266	363	376	395	339	344
CHICOULA MILL	72	138	67	40	60	77	69	47	55	77	67	45
CONCRETE	228	201	198	156	183	228	128	149	155	184	166	124
CORNER	14	18	10	20	19	19	7	7	11	13	10	13
CRAYTONVILLE	66	52	44	31	45	43	57	63	63	64	49	40
DENVER	51	46	46	40	45	47	23	30	37	34	31	31
EDGEWOOD	86	156	148	160	159	164	66	92	84	86	88	86
EQUINOX	87	74	85	63	65	63	53	62	56	73	70	61
FIVE FORKS	86	84	92	81	78	89	47	48	42	44	41	41
FLAT ROCK	202	180	168	121	162	192	116	139	129	156	147	113
FORK NO. 1	2	24	21	21	24	24	11	44	27	28	27	24
FORK NO. 2	46	36	38	24	26	27	30	29	27	38	39	39
FRIENDSHIP	36	53	37	31	38	39	29	33	39	36	37	36
GLUCK MILL	79	70	69	63	70	70	26	35	41	41	39	39
GREEN POND	138	105	111	96	105	123	43	71	67	73	54	58
GROCE SCHOOL	24	54	17	12	20	19	47	19	54	58	51	50
HALL	63	47	39	33	40	48	11	18	28	29	25	17
HAMMOND SCHOOL	59	75	71	47	70	70	44	44	62	62	55	55
HIGH POINT	64	48	42	28	44	50	49	67	73	69	64	64
HOME LAND PARK	416	335	321	274	332	385	200	271	294	317	279	226
HONEA PATH	427	455	324	306	338	384	207	231	322	214	376	228
HOPWELL	129	102	102	98	109	116	57	78	80	70	65	65
IWA	247	191	197	148	196	179	148	167	144	199	139	169
JACKSON MILL	81	68	68	68	68	68	52	63	63	68	63	63
LAFRANCE	0	0	0	0	0	0	0	0	0	0	0	0
MCADAMS	21	6	13	9	10	10	12	3	0	0	23	23
MELTON	22	23	13	13	13	17	17	17	26	19	19	19
MOUNT TABOR	117	100	100	88	115	106	37	51	52	56	36	49
MOUNTAIN CREEK	88	68	68	50	80	77	35	50	52	59	43	48
MOUNTAIN VIEW	14	13	13	13	12	12	19	21	27	27	20	21
NEALS CREEK	364	269	259	238	272	257	128	224	185	177	136	136
ORR MILL	265	206	213	179	215	239	132	172	170	189	169	150
PELZER NO. 1	89	88	73	59	75	89	33	33	48	56	32	32
PELZER NO. 4	68	65	60	41	52	60	55	60	62	60	54	54
PENDLETON	49	392	404	362	396	443	195	291	262	271	272	272
PIEDMONT	110	103	84	76	89	95	54	66	66	67	62	57
PIERCETOWN	49	42	36	35	40	50	17	24	29	24	25	16
RIVERSIDE - TOX	29	25	24	15	33	28	29	23	24	32	17	21
ROCK HILL	119	107	100	74	112	104	59	60	67	87	67	67
ROCK SPRING	48	45	32	26	30	48	30	48	47	47	35	31
SANDY SPRINGS	115	99	103	88	92	111	55	65	65	68	72	58
SHIRLEYS STORE	73	57	56	58	58	68	55	75	78	64	76	60
SIMPSONVILLE	87	82	65	57	65	65	49	46	46	52	49	49
STAR	87	80	80	59	75	79	66	61	75	87	79	78
THREE & TWENTY	43	46	47	31	36	42	35	30	40	40	38	32
TONEY CREEK	56	41	41	33	43	43	35	39	51	51	47	48
TOWNVILLE	64	52	59	44	46	59	21	29	35	36	39	30

WALKER - MC	48	44	55	33	38	50	39	42	43	49	47	36
WEST PELZER	132	128	100	94	111	125	78	84	114	106	104	94
WEST SAVANNAH	43	39	23	28	29	38	13	15	28	21	21	16
WHITE PLAINS	120	115	83	89	101	115	58	60	91	92	76	61
WILLIAMSTON	541	456	422	401	438	498	248	317	346	343	326	278
WIMSTON MILL	89	92	74	64	82	83	66	67	78	84	70	68
WRIGHTS SCHOOL	24	22	20	15	24	19	34	33	36	39	32	36
COUNTY TOTALS	11,012	9,646	9,532	8,041	9,393	10,125	5,345	6,651	6,972	7,335	6,695	5,926

BAMBERG COUNTY
 VOTES CAST FOR CONSTITUTIONAL AMENDMENTS
 IN GENERAL ELECTION HELD IN
 SOUTH CAROLINA, NOVEMBER 7, 1974

STATEWIDE CONSTITUTIONAL AMENDMENTS

PRECINCTS	IN FAVOR OF THE AMENDMENT						OPPOSED TO THE AMENDMENT					
	NO. 1	NO. 2	NO. 3	NO. 4	NO. 5	NO. 6	NO. 1	NO. 2	NO. 3	NO. 4	NO. 5	NO. 6
COLSTON	59	62	58	28	53	57	22	21	20	46	27	22
EDISTO	99	93	82	59	62	78	17	21	26	43	42	32
EHRHARDT	200	175	197	117	172	176	39	83	36	62	33	34
EAST DENMARK	457	369	397	373	395	381	125	182	156	133	150	153
GOVAN	18	18	15	10	10	17	8	45	10	13	13	9
HIGHTONERS MILL	12	13	4	5	13	15	4	2	9	4	4	2
HUNTERS CHAPEL	48	57	30	28	30	47	20	14	24	24	20	21
KEARSE	26	43	26	18	18	22	22	12	18	20	32	22
LITTLE SWAMP	25	56	14	8	24	44	16	15	30	34	18	19
OLAR	131	121	105	110	102	105	42	57	66	54	71	70
SOUTH BAMBERG	395	329	321	211	332	328	93	159	131	108	108	111
WEST DENMARK	289	214	240	225	240	244	62	134	100	93	90	94
NORTH BAMBERG	476	384	459	407	431	431	130	229	172	168	162	182
COUNTY TOTALS	2,235	1,934	1,948	1,599	1,882	1,945	600	974	798	802	770	771

BARNWELL COUNTY
 VOTES CAST FOR CONSTITUTIONAL AMENDMENTS
 IN GENERAL ELECTION HELD IN
 SOUTH CAROLINA, NOVEMBER 7, 1974

STATEWIDE CONSTITUTIONAL AMENDMENTS

PRECINCTS	IN FAVOR OF THE AMENDMENT						OPPOSED TO THE AMENDMENT					
	NO. 1	NO. 2	NO. 3	NO. 4	NO. 5	NO. 6	NO. 1	NO. 2	NO. 3	NO. 4	NO. 5	NO. 6
BARNWELL NO. 1	273	293	269	237	275	265	97	101	106	112	93	102
BARNWELL NO. 2	366	350	328	284	335	346	80	119	120	119	94	86
BARNWELL NO. 3	353	364	327	283	323	303	85	119	90	107	88	102
BLACKVILLE	178	120	145	86	91	113	254	304	241	128	85	184
BOILING SPRINGS	30	23	23	12	18	29	6	8	9	17	12	9
DOUBLE POND	0	0	0	0	0	0	0	0	0	0	0	0
ELKO	70	69	49	38	38	62	36	30	43	43	36	26
FRIENDSHIP	4	47	4	7	6	7	6	2	7	6	7	4
KLINE	38	65	45	27	43	45	25	25	22	26	22	21
HEALING SPRINGS	45	37	32	29	36	42	106	116	115	130	113	109
HERCULES	27	40	14	9	22	24	11	18	23	19	15	13
HILDA	71	86	57	41	71	61	22	35	41	33	16	28
OAK GROVE	13	32	10	9	5	14	0	4	5	4	6	2
SNELLING	107	105	71	92	87	79	15	18	50	21	29	40
REEDY BRANCH	23	22	20	15	27	30	7	13	13	12	4	2
SILOAM	24	26	23	6	15	20	2	0	3	20	11	6
WILLISTON 1 A-J	297	277	240	215	204	267	93	111	133	144	103	112
WILLISTON 2 K-Z	268	266	226	192	224	217	86	88	108	113	93	120
YENOME	21	16	21	8	7	15	0	0	0	0	0	0
COUNTY TOTALS	2,208	2,238	1,904	1,590	1,827	1,939	931	1,111	1,129	1,054	827	966

BEAUFORT COUNTY
 VOTES CAST FOR CONSTITUTIONAL AMENDMENTS
 IN GENERAL ELECTION HELD IN
 SOUTH CAROLINA, NOVEMBER 7, 1974

STATEWIDE CONSTITUTIONAL AMENDMENTS

PRECINCTS	IN FAVOR OF THE AMENDMENT						OPPOSED TO THE AMENDMENT					
	NO. 1	NO. 2	NO. 3	NO. 4	NO. 5	NO. 6	NO. 1	NO. 2	NO. 3	NO. 4	NO. 5	NO. 6
BEAUFORT NO. 1	312	268	301	263	282	311	176	235	182	188	177	181
BEAUFORT NO. 2	182	159	174	148	198	188	103	118	107	110	83	98
BEAUFORT NO. 3	290	234	293	251	278	265	174	212	163	163	163	176
MOSSY OAKS	521	410	408	434	493	483	226	307	232	260	237	250
BURTON NO. 1	279	235	239	205	252	250	141	160	176	163	153	155
BURTON NO. 2	269	225	244	215	261	241	111	135	119	133	117	119
ST HELENA NO. 1	345	293	182	256	262	181	49	88	185	95	116	219
ST HELENA NO. 2	200	133	152	131	169	159	46	81	74	65	61	69
DALE-LOBECO	79	33	36	32	37	60	37	51	50	48	47	52
SHELDON	105	86	85	83	95	95	40	43	45	41	33	37
BLUFFTON	195	138	165	144	191	179	93	123	124	112	85	101
HILTON HEAD	481	324	393	354	434	406	197	270	219	205	181	210
DAUFUSKIE	6	4	4	3	4	5	0	2	2	2	2	1
BARREL LANDING	52	34	44	49	49	43	31	48	39	34	34	40
LADYS ISLAND	325	254	298	257	311	274	163	212	174	179	158	179
PORT ROYAL	195	165	163	159	183	173	99	119	127	118	107	117
SEABROOK	125	106	90	78	100	95	53	57	52	73	58	68
HILTON HD. NO 1	640	580	708	642	681	626	336	354	259	245	277	337
COUNTY TOTALS	4,601	3,681	3,979	3,704	4,280	4,034	2,075	2,615	2,349	2,233	2,089	2,409

BERKELEY COUNTY
 VOTES CAST FOR CONSTITUTIONAL AMENDMENTS
 IN GENERAL ELECTION HELD IN
 SOUTH CAROLINA, NOVEMBER 7, 1974

STATEWIDE CONSTITUTIONAL AMENDMENTS

PRECINCTS	IN FAVOR OF THE AMENDMENT						OPPOSED TO THE AMENDMENT					
	NO.1	NO.2	NO.3	NO.4	NO.5	NO.6	NO.1	NO.2	NO.3	NO.4	NO.5	NO.6
ALVIN	204	205	204	204	204	204	1	0	1	1	1	1
BANNISTERDOWN	22	25	18	12	17	20	2	6	6	9	4	5
BERKELEY	136	107	92	86	96	96	43	68	69	63	68	64
BETHERA	35	25	29	27	28	30	22	28	26	27	26	25
BONNEAU	147	116	123	117	162	191	54	53	69	63	71	55
CATNHQY	141	40	36	38	37	42	24	25	26	24	25	21
CARNES CROSS RD	109	71	91	62	81	98	45	53	59	72	67	58
CORDESVILLE	76	69	67	62	65	71	42	42	44	41	42	37
CROSS	483	437	234	248	238	412	38	57	0	51	46	47
GOOSE CREEK	1,005	925	937	789	861	1,001	406	521	516	601	580	473
HANAHAN	1,463	1,187	1,341	1,237	1,195	1,281	682	879	774	939	906	737
HILTON CROSS RD	84	82	66	60	75	80	56	56	65	65	53	48
HONEY HILL	19	16	14	10	12	22	8	1	13	15	15	4
HUGER	112	94	109	90	83	39	7	9	2	8	10	70
JAMESTOWN	103	77	81	74	89	98	26	39	37	45	25	25
LEBANON	33	29	27	26	38	35	24	31	31	26	15	20
MACEDONIA	115	86	76	65	97	100	55	77	92	88	66	65
MC BETH	58	41	57	49	53	56	25	37	28	30	28	25
MONCK'S CORNER	675	571	584	511	571	599	233	307	295	310	285	268
PINOPOLIS	173	155	152	129	159	167	77	89	88	91	78	74
RUSSELLVILLE	168	111	117	119	116	140	102	109	135	120	112	102
SHULERVILLE	39	23	23	19	22	25	12	21	20	22	19	16
ST STEPHEN	147	102	112	99	126	122	54	70	77	71	59	63
WASSAMASSAW	41	145	107	100	106	110	70	55	87	76	75	78
WIDE AWAKE	178	151	139	115	139	152	69	85	103	104	94	90
COUNTY TOTALS	5,766	4,890	4,836	4,348	4,670	5,191	2,175	2,768	2,663	2,962	2,770	2,471

CALHOUN COUNTY
 VOTES CAST FOR CONSTITUTIONAL AMENDMENTS
 IN GENERAL ELECTION HELD IN
 SOUTH CAROLINA, NOVEMBER 7, 1974

STATEWIDE CONSTITUTIONAL AMENDMENTS

PRECINCTS	IN FAVOR OF THE AMENOMENT						OPPOSED TO THE AMENDMENT					
	NO.1	NO.2	NO.3	NO.4	NO.5	NO.6	NO.1	NO.2	NO.3	NO.4	NO.5	NO.6
BETHEL	31	27	23	20	26	23	16	15	20	17	14	22
CAMERON	164	155	165	150	155	137	86	88	74	80	74	92
CENTER HILL	33	35	36	24	32	34	20	22	14	28	24	24
CRESTON	32	33	29	29	36	30	23	15	17	14	10	17
DIXIE	322	283	285	254	284	278	99	118	110	120	101	113
FALL BRANCH	4	55	37	26	51	47	35	30	32	49	31	31
FORT MOTTE	45	33	37	32	41	31	33	28	28	28	21	32
LONE STAR	113	98	100	87	108	80	31	32	36	41	28	56
MIDWAY	54	50	58	46	49	49	45	41	35	45	46	42
MURPH MILL	25	23	16	16	25	24	16	18	21	18	11	16
SANDY RUN	75	52	75	49	75	67	59	77	59	73	55	67
ST MATTHEWS	288	226	251	221	290	252	94	134	107	116	70	113
COUNTY TOTALS	1,227	1,070	1,125	954	1,172	1,052	557	618	561	629	485	625



CHARLESTON COUNTY
 VOTES CAST FOR CONSTITUTIONAL AMENDMENTS
 IN GENERAL ELECTION HELD IN
 SOUTH CAROLINA, NOVEMBER 7, 1974

STATEWIDE CONSTITUTIONAL AMENDMENTS

PRECINCTS	IN FAVOR OF THE AMENDMENT						OPPOSED TO THE AMENDMENT					
	NO. 1	NO. 2	NO. 3	NO. 4	NO. 5	NO. 6	NO. 1	NO. 2	NO. 3	NO. 4	NO. 5	NO. 6
ISLE OF PALMS 1	379	281	398	303	325	383	194	276	175	221	239	185
ISLE OF PALMS 2	252	176	242	182	215	240	115	178	123	150	139	118
MT PLEASANT 1	424	341	419	321	378	437	236	332	219	225	238	238
MT PLEASANT 2	328	242	352	271	283	326	179	253	171	196	212	184
MT PLEASANT 3	377	250	365	328	290	359	152	257	155	152	225	164
MT PLEASANT 4	460	310	424	365	364	416	166	304	190	205	246	202
CHRIST CHURCH 1	357	215	366	306	282	334	103	232	98	127	164	123
CHRIST CHURCH 2	66	51	61	37	69	69	27	23	30	30	26	21
CHRIST CHURCH 3	202	171	177	154	163	203	127	146	145	138	156	117
CHRIST CHURCH 4	56	48	66	46	65	63	59	69	64	59	59	60
DEER PARK 1	303	216	269	237	212	307	134	207	182	159	227	171
DEER PARK 2	251	175	236	173	169	222	120	189	131	171	199	146
MIDLAND PARK	209	169	216	152	161	206	143	183	141	175	189	146
LAMBS	486	348	456	349	397	468	241	368	281	327	323	263
WANDD-HAYLYN 1	30	22	34	24	36	36	39	26	26	32	24	24
WANDD-HAYLYN 2	214	194	223	182	197	228	173	200	172	195	206	167
WANDD-HAYLYN 3	351	247	322	257	266	360	224	327	271	301	312	231
AZALEA 1	110	90	96	93	87	93	80	105	101	93	113	88
AZALEA 2	116	94	104	93	93	93	111	109	106	106	112	88
N CHARLESTON 1	80	58	82	64	72	76	20	42	23	25	32	24
N CHARLESTON 2	87	61	79	58	76	76	78	82	98	98	84	84
N CHARLESTON 3	92	77	87	66	76	81	69	88	80	91	87	81
N CHARLESTON 4	68	61	67	66	66	66	61	66	67	67	59	53
N CHARLESTON 5	331	282	327	235	237	329	252	310	290	332	372	283
N CHARLESTON 6	240	192	176	159	201	321	172	244	227	249	224	0
N CHARLESTON 7	319	245	315	240	251	308	273	337	288	324	348	297
N CHARLESTON 8	223	163	208	119	173	204	182	233	198	208	236	204
N CHARLESTON 9	140	150	150	119	125	157	111	155	153	154	172	129
N CHARLESTON 10	163	125	136	107	135	157	111	155	153	154	147	124
N CHARLESTON 11	108	89	115	79	86	105	89	108	88	107	115	94
N CHARLESTON 12	96	72	90	72	70	81	58	78	66	78	85	71
ST PHIL MICH	64	47	50	43	50	54	29	44	19	28	28	24
GARDEN KIAWAH	69	47	57	58	58	57	23	36	31	26	35	34
FOLLY BEACH	235	161	220	172	213	229	80	149	101	102	111	90
JAMES ISLAND 1	162	107	108	93	118	116	53	86	88	84	67	62
JAMES ISLAND 2	146	97	97	72	99	94	27	86	86	89	76	79
JAMES ISLAND 3	207	159	216	183	168	214	112	154	103	119	148	107
JAMES ISLAND 4	460	307	453	380	319	467	161	305	179	190	302	164
JAMES ISLAND 5	320	189	309	225	225	312	117	237	126	128	180	124
JAMES ISLAND 6	436	312	402	352	347	419	180	283	180	221	221	129
JAMES ISLAND 7	293	212	268	192	234	292	122	192	149	186	168	129
JAMES ISLAND 8	274	182	231	229	229	265	133	218	162	144	178	141
JAMES ISLAND 9	208	158	212	161	185	209	125	165	120	139	140	126
JAMES ISLAND 10	218	155	216	156	163	206	129	166	149	158	134	126
JAMES ISLAND 11	290	218	278	247	234	306	170	244	184	197	230	163
ST ANDREWS 1	172	196	267	196	230	247	144	222	149	171	181	148
ST ANDREWS 2	150	116	145	121	136	144	82	127	111	110	108	93
ST ANDREWS 3	89	57	65	49	69	68	57	44	44	57	45	45
ST ANDREWS 4	394	279	415	355	328	392	189	317	190	206	258	204
ST ANDREWS 5	150	99	132	111	123	143	55	104	74	78	82	63
ST ANDREWS 6	176	136	148	126	147	178	84	128	126	124	118	98
ST ANDREWS 7	197	130	190	123	163	193	114	128	107	126	140	126
ST ANDREWS 8	400	288	374	324	324	413	181	287	213	204	262	160
ST ANDREWS 9	271	204	262	230	227	273	137	207	160	155	190	150
ST ANDREWS 10	134	96	114	102	95	129	66	100	86	78	97	74
ST ANDREWS 11	250	160	217	177	199	260	114	181	114	123	115	124
JOHN'S ISLAND 1	277	166	238	142	202	240	223	206	206	227	248	211
JOHN'S ISLAND 2	190	163	168	138	142	178	158	176	170	179	168	168
MEDMALAR ISLAND	148	118	112	118	112	96	68	93	95	72	93	101
WEGGETT	503	455	485	418	435	482	206	293	65	272	651	561
RAVENEL	145	175	193	144	155	181	71	179	179	105	108	156
ADAMS RUN	108	102	68	69	82	77	61	74	96	78	80	94
LADSON	75	68	68	68	82	77	1	0	97	0	70	1
EDISTD ISLAND	88	60	64	64	61	59	28	51	63	45	50	50

SULLIVANS IS	321	229		261	253	313	127	210	136	153		192
AWENDAW	37	1		1	33	0	36	0	45	0		48
MCLELLANVILLE	78	61		62	64	80	65	76	63	71		75
CHARLESTON 1	542	276	538	525	328	495	188	433	187	144		377
CHARLESTON 2	453	286	433	430	366	443	126	155	285	111		210
CHARLESTON 3	158	119	150	137	125	150	59	91	65	59		82
CHARLESTON 4	93	93	64	83	83	75	22	26	58	20		20
CHARLESTON 5	63	50	39	54	58	45	9	19	29	11		11
CHARLESTON 6	139	115	96	103	120	110	31	52	43	42		38
CHARLESTON 7	93	83	75	71	81	73	24	28	45	30		31
CHARLESTON 8	163	131	126	118	125	138	40	70	84	69		64
CHARLESTON 9	175	147	128	136	148	142	43	76	94	50		65
CHARLESTON 10	288	198	241	221	217	256	78	154	123	112		141
CHARLESTON 11	400	292	365	352	333	385	125	227	179	135		198
CHARLESTON 12	154	127	107	127	130	115	35	51	80	42		45
CHARLESTON 13	147	129	96	103	133	115	37	47	72	55		54
CHARLESTON 14	115	92	88	87	92	98	15	44	54	35		42
CHARLESTON 15	184	120	151	165	143	167	36	105	85	46		77
CHARLESTON 16	410	223	386	371	293	371	104	270	125	97		211
CHARLESTON 17	272	155	257	255	202	283	68	179	85	68		149
CHARLESTON 18	509	296	529	487	380	477	160	365	152	132		277
CHARLESTON 19	478	312	456	441	388	483	161	323	206	178		264
CHARLESTON 20	452	307	473	424	357	447	173	305	163	165		275
CHARLESTON 21	358	239	352	308	306	358	134	250	160	149		199
CHARLESTON 22	262	172	233	201	182	250	83	170	116	119		171
CHARLESTON 23	276	213	168	245	244	285	112	189	135	133		163
CHARLESTON 24	242	199	255	209	204	238	136	178	140	147		179
CHARLESTON 25	472	359	486	456	428	477	190	305	188	169		238
CHARLESTON 26	492	316	467	448	452	473	172	316	203	200		192
CHARLESTON 27	478	343	524	430	479	541	177	311	155	239		190
COUNTY TOTALS	22,529	16,129	20,828	18,289	18,274	21,261	10,322	15,975	12,601	11,970	14,454	11,584

CHEROKEE COUNTY
VOTES CAST FOR CONSTITUTIONAL AMENDMENTS
IN GENERAL ELECTION HELD IN
SOUTH CAROLINA, NOVEMBER 7, 1974

STATEWIDE CONSTITUTIONAL AMENDMENTS

PRECINCTS	IN FAVOR OF THE AMENDMENT						OPPOSED TO THE AMENDMENT					
	NO.1	NO.2	NO.3	NO.4	NO.5	NO.6	NO.1	NO.2	NO.3	NO.4	NO.5	NO.6
ALLENS	120	101	110	92	107	119	64	80	71	79	69	61
ALMA MILLS	125	91	92	88	91	121	61	90	91	89	86	62
ANTIOCH	39	31	32	29	37	39	23	29	29	30	24	23
ASHWORTH	92	90	90	80	93	86	17	22	23	24	15	21
BLACKSBURG	194	177	175	179	188	193	171	174	75	167	66	58
BROAD RIV MILL	100	95	99	84	95	107	72	76	75	81	78	63
BROWNS MILL	21	18	19	18	17	22	8	13	11	10	14	8
BUFFALO	48	45	47	41	45	50	27	31	30	27	27	25
BUTLER	32	23	28	24	23	30	18	28	23	25	27	20
CHEROKEE FALLS	80	65	60	48	44	55	16	29	25	40	36	33
DRAYTONVILLE	109	87	86	90	88	97	43	62	60	53	60	50
EZELLSS	71	63	65	57	51	60	48	53	55	57	65	58
GAFFNEY WD-1	174	174	122	120	130	142	66	65	104	88	92	80
GAFFNEY WD-2	343	267	288	261	292	322	116	170	148	158	141	129
GAFFNEY WD-3	310	265	247	252	266	298	115	150	157	139	135	123
GAFFNEY WD-4	399	333	229	340	364	367	156	205	209	179	168	176
GAFFNEY WD-5	468	378	451	410	425	434	199	293	219	223	237	211
GAFFNEY WD-6	405	334	359	342	378	360	138	199	175	175	154	177
GOUCHER	57	45	36	39	45	50	21	33	43	30	32	30
GRASSY POND	100	87	80	79	90	83	38	45	50	51	40	47
HOLLY GROVE	35	29	30	32	35	38	28	35	33	30	27	24
KINGS CREEK	37	24	22	13	27	34	8	17	19	22	16	8
LIMESTONE MILL	107	110	91	92	98	112	94	94	111	104	101	87
MACEDONIA	92	77	60	59	76	89	34	49	64	60	47	36
METCALF	44	29	27	21	26	33	11	18	21	25	19	15
MORGAN	50	50	48	39	41	51	29	29	30	38	36	27
MUSCGROVE	31	23	25	30	27	28	20	29	25	20	24	24
NINETY NINE	36	26	22	18	22	27	12	20	24	22	21	16
PLEASANT GROVE	49	42	47	42	48	52	27	31	27	29	27	26
RAVENNA	34	27	34	21	31	35	26	30	23	36	27	24
SARRATTS	34	28	30	27	25	30	23	28	25	24	27	24
THICKETY	44	29	40	29	33	41	22	33	25	32	29	22
TIMBER RIDGE	23	19	15	21	20	21	5	9	13	7	8	7
WHITE PLAINS	17	20	10	10	13	10	36	34	42	43	39	43
WILKINSVILLE	47	20	46	22	17	32	9	36	10	34	39	14
WOODS	27	29	14	20	25	25	6	6	18	9	6	7
LITTLEJOHNS	28	25	28	20	25	25	25	28	24	37	27	26
COUNTY TOTALS	4,022	3,376	3,304	3,189	3,458	3,718	1,832	2,373	2,207	2,297	2,086	1,885

CHESTER COUNTY
 VOTES CAST FOR CONSTITUTIONAL AMENDMENTS
 IN GENERAL ELECTION HELD IN
 SOUTH CAROLINA, NOVEMBER 7, 1974

STATEWIDE CONSTITUTIONAL AMENDMENTS

PRECINCTS	IN FAVOR OF THE AMENDMENT						OPPOSED TO THE AMENDMENT					
	NO.1	NO.2	NO.3	NO.4	NO.5	NO.6	NO.1	NO.2	NO.3	NO.4	NO.5	NO.6
BALDWIN MILL	105	94	94	81	93	83	59	65	67	69	67	76
BATON ROUGE	30	18	17	21	23	22	10	19	21	17	15	16
BECKHAMVILLE	182	160	161	156	166	178	71	90	85	86	79	68
BLACKSTOCK	17	15	23	10	17	10	12	13	9	17	11	18
CARTERS	33	32	30	26	35	34	19	19	21	32	17	14
COLVINS SPRINGS	44	25	32	28	35	36	10	24	17	22	15	14
CORNWELL	53	49	55	38	60	56	35	39	37	49	31	36
EDGEMORE	61	60	64	53	55	51	27	29	23	29	29	35
EUREKA MILL	159	114	111	110	140	136	51	87	91	83	61	65
FORT LAWN	138	118	103	98	130	118	47	60	80	82	49	60
HAZELWOOD	86	43	49	51	51	57	16	24	18	16	16	11
HAZELWOOD	86	73	74	65	84	81	36	48	47	53	38	41
LANDO	69	73	70	51	63	68	35	30	32	48	39	34
LANSFORD	67	49	55	44	54	62	21	29	32	34	27	15
LIBERTY	52	41	46	42	47	49	25	37	33	31	32	26
LOWRYS	95	73	80	74	79	89	40	59	55	54	37	46
MT PLEASANT	4	3	3	3	3	5	5	6	5	6	6	4
NEW HOPE	49	47	40	40	52	51	37	38	45	42	31	32
RICHBURG	142	124	130	120	131	121	44	51	51	56	51	61
RODMAN	146	128	124	128	134	127	46	61	61	55	55	63
ROSSVILLE	33	26	30	26	37	38	27	30	28	32	21	19
WILKSBERG	114	93	82	97	108	102	34	51	64	47	38	46
WYLLIES MILL	55	50	43	39	44	51	17	22	27	25	26	20
GR FALLS 1	48	43	43	42	43	43	16	21	21	21	20	21
GR FALLS 2	80	63	69	64	68	71	27	45	37	43	39	35
GR FALLS 3	166	131	146	127	133	149	79	105	92	101	101	86
CHESTER, WARD 1	262	210	233	209	225	222	74	45	96	103	97	102
CHESTER, WARD 2	229	193	200	187	214	218	59	91	87	92	68	67
CHESTER, WARD 3	436	317	400	359	405	407	189	302	224	220	191	204
CHESTER, WARD 4	309	265	254	255	276	285	91	123	141	115	111	102
COUNTY TOTALS	3,319	2,730	2,862	2,644	3,005	3,020	1,259	1,674	1,640	1,680	1,418	1,441

CHESTERFIELD COUNTY
 VOTES CAST FOR CONSTITUTIONAL AMENDMENTS
 IN GENERAL ELECTION HELD IN
 SOUTH CAROLINA, NOVEMBER 7, 1974

STATEWIDE CONSTITUTIONAL AMENDMENTS

PRECINCTS	IN FAVOR OF THE AMENDMENT						OPPOSED TO THE AMENDMENT					
	NO.1	NO.2	NO.3	NO.4	NO.5	NO.6	NO.1	NO.2	NO.3	NO.4	NO.5	NO.6
ANGELUS-CATARRH	25	28	18	24	17	21	46	44	52	44	50	51
BAY SPRINGS	46	32	34	27	36	39	6	21	19	23	14	12
BLACK CREEK	14	14	15	13	14	13	6	6	6	7	6	7
BROCKS MILL	81	72	62	63	69	76	16	27	34	30	22	18
CASH	94	89	87	70	75	41	6	9	66	29	20	54
CAT POND	11	16	7	7	7	11	9	22	11	8	11	6
CENTER GROVE	16	10	4	8	13	13	25	31	35	30	26	26
CENTER POINT	7	5	5	5	6	4	1	2	1	2	1	3
CHERAW NO. 1	44	38	39	36	39	33	123	171	161	167	138	148
CHERAW NO. 2	238	189	200	175	202	215	76	119	108	107	91	90
CHERAW NO. 3	179	145	136	137	154	158	63	83	78	72	66	65
COURT HOUSE	38	297	343	269	346	352	135	214	161	207	151	151
CROSS ROADS	17	12	11	12	9	5	6	9	10	9	12	6
DUDLEY	5	5	3	4	4	4	20	17	32	21	31	27
GRANTS MILL	59	53	40	36	44	52	23	28	38	34	32	24
JEFFERSON	141	126	112	110	137	124	47	54	71	62	42	50
MANGUM	30	27	27	6	6	7	5	7	30	23	28	15
MT DENDORF	44	33	35	34	34	37	14	23	20	22	20	14
MT CROGHAN	42	37	38	29	34	32	12	13	21	17	16	12
OUSLEYDALE	5	42	38	38	35	51	45	49	49	55	51	49
PAGELAND	46	38	42	36	43	36	284	236	199	223	189	191
PATRICK	9	90	95	64	80	84	13	19	24	23	16	16
P.D. HARRIS CK.	5	54	54	51	54	52	36	38	37	41	38	39
RUBY	108	90	90	77	96	109	37	48	52	48	40	37
SHILOH	4	49	37	27	30	43	13	16	24	26	24	19
SNOW HILL	30	28	25	22	25	26	9	11	5	6	5	3
VAUGHN	3	19	19	15	16	1	6	11	11	13	12	8
WEXFORD	33	46	11	7	24	38	39	20	52	56	42	8
WHITE OAK	2	16	15	16	18	1	4	11	15	11	12	9
WHITE	6	44	43	32	49	51	17	30	33	40	27	24
WINZE	3	3	3	3	3	3	3	3	3	3	3	3
MCBEE	22	242	245	207	210	216	59	60	52	20	28	52
COUNTY TOTALS	3,137	2,737	2,612	2,364	2,711	2,771	1,201	1,449	1,507	1,476	1,261	1,214

CLARENDON COUNTY
 VOTES CAST FOR CONSTITUTIONAL AMENDMENTS
 IN GENERAL ELECTION HELD IN
 SOUTH CAROLINA, NOVEMBER 7, 1974

STATEWIDE CONSTITUTIONAL AMENDMENTS

PRECINCTS	IN FAVOR OF THE AMENDMENT						OPPOSED TO THE AMENDMENT					
	NO.1	NO.2	NO.3	NO.4	NO.5	NO.6	NO.1	NO.2	NO.3	NO.4	NO.5	NO.6
ALCOLU	113	84	83	75	87	97	33	52	53	55	50	43
BARRINEAU	28	24	20	23	21	30	24	28	26	29	21	22
BLOOMVILLE	50	38	35	43	39	39	18	28	30	20	24	22
CALVARY	81	75	63	61	64	63	38	37	46	43	32	47
DAVIS STATION	164	164	143	153	144	138	19	19	26	33	23	20
HARMONY	53	51	47	53	45	46	32	34	33	42	33	34
HICKS	79	64	84	60	63	72	44	59	39	63	60	51
HOME BRANCH	38	34	35	30	29	52	18	18	16	16	16	41
JORDAN	65	65	59	88	49	52	30	35	30	38	35	32
MANNING NO. 1	98	72	90	88	82	85	39	35	37	34	38	38
MANNING NO. 2	87	76	86	70	85	87	37	43	32	38	33	34
MANNING NO. 3	185	163	198	158	173	184	89	91	64	83	84	81
MANNING NO. 4	360	371	327	290	376	326	41	29	75	115	94	76
MANNING NO. 5	160	149	145	127	159	135	81	79	80	82	64	87
NEW ZION	85	59	59	75	83	77	40	66	61	50	44	57
PAXVILLE	124	73	92	74	84	106	26	35	33	29	25	32
PANOLA	2	4	8	2	5	6	2	3	3	3	2	5
SARDINIA-GABLE	80	59	68	61	73	69	27	27	32	33	20	25
SUMMERTON NO. 1	157	154	165	133	173	159	95	85	79	94	65	81
SUMMERTON NO. 2	31	22	28	18	29	27	7	16	9	17	8	11
SUMMERTON NO. 3	83	69	92	58	88	75	26	34	35	30	19	29
TURBEVILLE	192	155	147	134	145	167	67	94	104	95	102	79
WILSON-FORESTON	94	72	62	62	71	83	25	38	45	33	30	20
OAKDALE	39	35	25	29	29	38	13	17	26	22	17	14
COUNTY TOTALS	2,448	2,112	2,158	1,865	2,196	2,209	859	1,031	1,020	1,097	908	979

COLLETON COUNTY
VOTES CAST FOR CONSTITUTIONAL AMENDMENTS
IN GENERAL ELECTION HELD IN
SOUTH CAROLINA, NOVEMBER 7, 1974

STATEWIDE CONSTITUTIONAL AMENDMENTS

PRECINCTS	IN FAVOR OF THE AMENDMENT						OPPOSED TO THE AMENDMENT					
	NO.1	NO.2	NO.3	NO.4	NO.5	NO.6	NO.1	NO.2	NO.3	NO.4	NO.5	NO.6
ASHTON	42	38	29	28	36	45	18	18	31	28	22	15
BELLS	50	44	37	34	41	47	14	18	25	25	22	14
BEREA	19	13	11	8	9	10	22	22	25	23	26	25
CANADYS	58	47	39	27	23	39	35	45	53	59	68	52
COTTAGEVILLE	162	134	130	111	104	145	57	78	79	87	101	61
EDISTO	48	27	33	33	45	45	19	34	36	29	20	19
GREEN POND	146	118	109	120	120	114	40	58	52	50	50	53
HENDERSONVILLE	190	179	169	158	163	173	48	45	59	59	56	52
HORSE PEN	36	31	30	31	26	35	24	30	29	27	24	25
HUDSON HILL	39	39	34	31	26	43	22	23	30	26	19	20
JACKSONBORO	73	64	58	63	70	69	39	44	46	45	39	34
LODGE	65	58	47	50	53	58	31	38	46	37	39	36
MAPLE CANE	61	51	51	47	46	55	32	38	38	39	42	32
MASHAWVILLE	90	80	74	68	96	93	22	41	42	43	39	44
PEOPLES	30	30	28	16	24	25	31	32	35	43	37	36
PETITS	27	5	8	21	11	23	6	28	14	14	22	9
PENIEL	33	23	25	24	22	26	10	17	17	16	18	15
RITTER	104	96	88	79	90	95	30	39	46	51	41	35
ROUND O	96	94	69	86	82	86	34	34	59	32	40	38
RICE PATCH	88	73	68	64	77	60	37	47	58	49	45	61
RUFFIN	79	74	72	69	75	79	33	38	35	37	34	33
SIDNEY'S	42	29	28	23	30	26	13	25	24	25	18	24
SMOAKS	99	80	86	73	90	71	38	51	43	47	36	51
STOKES	48	40	38	36	39	50	23	29	30	29	31	19
SNIDERS	55	57	53	41	47	49	27	23	27	36	34	31
WALTERBORO 1	318	265	274	245	289	300	102	146	137	142	111	106
WALTERBORO 2	419	362	370	359	373	382	157	188	181	163	174	161
WALTERBORO 3	221	181	190	167	191	189	84	102	104	94	89	93
WALTERBORO 4	539	474	469	442	497	494	179	227	237	229	213	205
WILLIAMS	38	26	34	27	23	29	8	17	14	14	18	12
WOLFE CREEK	83	79	76	61	63	92	43	45	51	62	62	35
ABSENTEE BALLOTS	28	22	17	21	21	21	3	9	14	10	10	9
COUNTY TOTALS	3,426	2,933	2,844	2,663	2,926	3,068	1,281	1,621	1,727	1,670	1,600	1,457

DARLINGTON COUNTY
 VOTES CAST FOR CONSTITUTIONAL AMENDMENTS
 IN GENERAL ELECTION HELD IN
 SOUTH CAROLINA, NOVEMBER 7, 1974

STATEWIDE CONSTITUTIONAL AMENDMENTS

PRECINCTS	IN FAVOR OF THE AMENDMENT						OPPOSED TO THE AMENDMENT					
	NO.1	NO.2	NO.3	NO.4	NO.5	NO.6	NO.1	NO.2	NO.3	NO.4	NO.5	NO.6
ANTIOCH	115	93	73	73	93	101	46	80	93	76	71	65
AUBURN	74	66	67	53	55	66	20	29	25	35	38	20
BETHEL	72	62	48	48	53	65	37	47	56	49	52	39
BLACK CREEK	76	63	62	57	62	77	25	44	40	43	38	25
BURNT BRANCH	19	17	19	13	15	15	15	18	10	15	13	11
CLYDE	50	24	46	44	46	48	11	43	13	13	13	15
DARLINGTON 1	156	111	134	117	116	129	62	101	70	73	86	86
DARLINGTON 2	129	204	111	86	111	110	145	204	165	168	157	169
DARLINGTON 4	37	31	23	23	30	31	9	13	17	9	9	10
DARLINGTON 5	88	62	52	61	68	73	16	26	42	23	21	17
DOVESVILLE	34	27	33	36	36	40	22	28	20	22	23	22
HARTSVILLE 1	289	200	273	238	249	262	97	179	113	107	215	122
HARTSVILLE 2&3	178	124	175	157	157	169	50	118	52	59	72	61
HARTSVILLE 4	135	127	116	106	119	129	81	93	96	94	84	79
HARTSVILLE 5	436	354	411	335	376	436	154	225	91	192	201	152
HARTSVILLE 6	0	0	77	0	43	0	0	0	4	0	17	0
HARTSVILLE 7	71	62	68	55	53	61	38	52	45	45	49	47
HARTSVILLE 8	249	209	162	217	188	253	108	135	150	137	160	99
HIGH HILL	110	72	85	95	103	120	41	74	56	54	51	31
INDIAN BRANCH	54	37	49	40	46	49	22	47	38	31	29	26
KELLEYTOWN	174	131	163	144	154	164	57	98	73	66	76	66
LAKE SWAMP	94	69	81	67	85	83	65	85	72	72	59	63
LAMAR NO. 1	101	87	87	68	86	93	52	71	61	62	55	52
LAMAR NO. 2	43	33	39	32	40	33	18	34	26	23	20	25
LYDIA	92	65	74	63	70	84	22	42	34	34	37	31
MECHANICSVILLE	109	82	91	75	85	98	41	62	56	55	60	48
MONTCLARE	74	52	52	54	68	66	21	42	42	31	24	26
NEWMAN SWAMP	15	8	14	7	14	13	7	19	12	16	9	16
NEW MARKET	63	45	51	40	48	52	9	28	23	31	23	29
OATES	65	53	56	42	66	75	38	55	46	47	40	30
PALMETTO	143	112	136	100	107	121	57	86	73	81	107	77
PHILADELPHIA	51	46	37	32	41	44	19	25	33	35	29	25
POND HOLLOW	27	20	18	15	22	23	7	18	26	13	8	10
SOCIETY HILL	72	52	58	64	55	74	37	53	45	47	52	36
SHIFT CREEK	117	101	99	61	82	114	47	56	59	93	79	48
DARLINGTON 3 A-K	518	382	464	441	403	447	176	316	225	193	274	233
DARLINGTON 6	203	161	152	141	167	182	94	128	133	105	109	95
COUNTY TOTALS	4,337	3,444	3,756	3,300	3,612	4,000	1,766	2,774	2,235	2,249	2,460	2,006

DILLON COUNTY
 VOTES CAST FOR CONSTITUTIONAL AMENDMENTS
 IN GENERAL ELECTION HELD IN
 SOUTH CAROLINA, NOVEMBER 7, 1974

STATEWIDE CONSTITUTIONAL AMENDMENTS

PRECINCTS	IN FAVOR OF THE AMENDMENT						OPPOSED TO THE AMENDMENT					
	NO. 1	NO. 2	NO. 3	NO. 4	NO. 5	NO. 6	NO. 1	NO. 2	NO. 3	NO. 4	NO. 5	NO. 6
EAST DILLON	406	394	404	390	368	387	204	204	188	148	211	204
WEST DILLON	195	225	189	486	161	171	66	77	94	82	106	95
SOUTH DILLON	245	251	208	201	198	215	66	82	87	75	93	78
LATTA	360	330	323	278	243	22	126	160	145	156	191	157
NEW HOLLY	32	37	30	25	32	26	13	25	21	14	12	21
LAKE VIEW	235	219	198	184	197	199	79	108	110	95	92	99
KEMPER	48	49	42	38	50	45	19	10	25	18	13	19
GADDY'S MILL	59	59	43	38	41	47	9	15	22	25	21	21
MT CALVARY	91	139	24	77	79	127	72	24	79	86	84	36
BERMUDA	47	80	38	41	37	40	15	19	21	17	27	17
PLEASANT HILL	23	84	37	23	70	21	42	5	10	46	27	5
HAMER	130	166	102	98	99	109	16	20	31	23	28	21
OAKLAND	29	29	19	14	22	23	10	10	19	20	15	14
CAROLINA	24	28	24	19	25	24	11	10	19	15	9	16
LITTLE ROCK	39	79	27	24	28	25	12	17	18	17	20	22
MINTURN	19	16	26	14	25	19	10	17	9	13	4	18
OAK GROVE	78	80	39	44	44	119	56	91	80	66	68	62
MANNING	79	76	68	51	62	72	18	21	22	30	27	25
FLOYDALE	74	87	57	49	57	70	29	38	55	41	44	36
FORX	187	192	188	172	178	186	21	10	9	36	29	17
ABSENTEE BALLOTS	31	23	24	20	25	24	2	8	8	12	7	8
COUNTY TOTALS	2,431	2,643	2,116	2,286	2,061	1,971	896	981	1,063	1,035	1,103	1,034

DORCHESTER COUNTY
 VOTES CAST FOR CONSTITUTIONAL AMENDMENTS
 IN GENERAL ELECTION HELD IN
 SOUTH CAROLINA, NOVEMBER 7, 1974

STATEWIDE CONSTITUTIONAL AMENDMENTS

PRECINCTS	IN FAVOR OF THE AMENDMENT						OPPOSED TO THE AMENDMENT					
	NO.1	NO.2	NO.3	NO.4	NO.5	NO.6	NO.1	NO.2	NO.3	NO.4	NO.5	NO.6
CATTLE CREEK	34	22	23	25	23	29	15	22	22	22	21	14
REEVESVILLE	231	219	241	196	225	185	70	80	58	76	76	94
GROVER	147	150	130	103	129	132	57	55	72	62	56	49
ST GEORGE NO. 1	114	144	107	117	144	130	65	55	72	62	35	49
ST GEORGE NO. 2	350	226	291	181	231	281	65	18	107	217	177	153
INDIAN FIELD	121	141	130	50	84	90	61	76	81	106	79	79
PREGNALL	6	5	7	8	5	6	2	6	2	2	5	3
ROSSES	81	106	89	51	66	69	56	61	78	67	61	60
RIDGEVILLE	202	245	204	121	140	171	94	105	103	128	126	112
GIVHANS	94	195	72	70	75	67	49	52	64	58	52	59
KNIGHTSVILLE	415	444	345	314	357	387	154	162	218	220	194	185
DORCHESTER	1,816	1,726	1,709	1,450	1,726	1,680	694	768	793	2,200	938	1,798
CAROLINA	352	350	293	275	286	218	150	145	187	173	184	161
DELEMARS	171	164	123	136	141	162	40	43	89	66	68	51
JEDBURG	168	185	154	130	142	139	76	71	83	73	68	71
HARLEYVILLE	122	149	123	106	60	105	49	37	89	94	48	53
ABSENTEE BALLOTS	26	26	34	21	31	25	16	18	10	17	11	18
COUNTY TOTALS	4,450	4,497	4,076	3,354	3,865	3,876	1,713	1,934	2,128	2,209	2,207	2,015

EDGEFIELD COUNTY
VOTES CAST FOR CONSTITUTIONAL AMENDMENTS
IN GENERAL ELECTION HELD IN
SOUTH CAROLINA, NOVEMBER 7, 1974

STATEWIDE CONSTITUTIONAL AMENDMENTS

PRECINCTS	IN FAVOR OF THE AMENDMENT						OPPOSED TO THE AMENDMENT					
	NO. 1	NO. 2	NO. 3	NO. 4	NO. 5	NO. 6	NO. 1	NO. 2	NO. 3	NO. 4	NO. 5	NO. 6
EDGEFIELD NO. 1	285	261	281	226	260	255	104	159	95	116	106	108
EDGEFIELD NO. 2	308	315	271	241	225	189	127	139	154	134	209	222
KENDALL	96	54	43	42	46	42	15	16	18	16	15	20
JOHNSTON NO. 1	217	201	200	181	191	188	67	82	75	72	74	77
JOHNSTON NO. 2	249	219	249	215	222	250	94	131	98	93	112	93
TRENTON	247	205	205	175	207	194	100	129	119	104	100	118
MERRIWEATHER	161	215	148	130	126	134	64	151	68	80	91	83
CLEVELAND	27	43	33	19	24	29	10	6	7	13	12	12
COLLIERS	44	56	43	26	60	47	37	40	38	47	42	35
RED HILL	61	64	55	57	57	56	3	5	8	9	9	9
ROCK HILL	58	76	49	45	49	50	5	8	8	9	7	7
BACON	33	41	32	22	35	31	10	6	13	17	12	13
PLEASANT LANE	48	62	45	26	37	35	24	19	29	35	12	31
MEETING STREET	59	52	57	31	32	32	38	49	42	42	49	33
LONG BRANCH	37	39	36	29	33	34	17	19	17	20	19	18
CENTRAL	37	42	24	26	39	39	22	19	36	30	20	23
MOSS	68	67	51	45	38	39	20	27	30	36	24	29
ABSENTEE BALLOTS	29	25	27	24	28	27	13	16	15	15	12	15
COUNTY TOTALS	2,064	2,037	1,849	1,560	1,747	1,703	770	1,021	867	896	916	944

FAIRFIELD COUNTY
 VOTES CAST FOR CONSTITUTIONAL AMENDMENTS
 IN GENERAL ELECTION HELD IN
 SOUTH CAROLINA, NOVEMBER 7, 1974

STATEWIDE CONSTITUTIONAL AMENDMENTS

PRECINCTS	IN FAVOR OF THE AMENDMENT						OPPOSED TO THE AMENDMENT					
	NO.1	NO.2	NO.3	NO.4	NO.5	NO.6	NO.1	NO.2	NO.3	NO.4	NO.5	NO.6
BLACKSTOCK	18	17	14	16	14	18	7	7	9	6	9	6
BLAIRS	120	48	52	40	106	103	15	78	82	83	21	26
CENTERVILLE	16	14	18	14	11	18	12	15	11	14	20	13
FEASTERVILLE	58	64	48	44	57	56	21	12	24	27	20	22
GREENBRIER	170	138	133	128	155	140	75	96	106	96	79	95
GLADDEN GROVE	22	21	21	21	19	22	6	7	7	6	9	6
JENKINSVILLE	147	146	145	130	150	141	44	45	55	45	37	46
HOREB	38	26	63	29	23	35	22	31	3	27	32	31
HICKORY RIDGE	75	78	68	56	71	69	44	44	53	64	48	58
LEBANON	84	65	70	61	64	69	35	52	46	43	46	43
MITFORD	132	108	83	107	117	107	36	51	81	41	42	49
MONTICELLO	38	39	36	22	37	38	21	18	19	20	20	19
NEW HOPE	14	9	12	7	9	12	1	6	3	2	1	2
RIDGEWAY	274	217	224	201	233	244	85	106	102	106	80	82
SIMPSON	34	27	21	22	31	29	7	9	14	12	4	7
SOUTH WINNSBORO	22	19	14	14	18	18	21	25	31	27	26	25
WINNSBORO MILLS	194	168	163	143	168	170	56	85	82	78	73	75
WINNSBORO NO. 1	415	332	374	336	409	346	130	186	149	144	108	170
WINNSBORO NO. 2	325	277	306	289	313	293	78	125	93	91	74	99
WHITE OAK	23	16	20	23	22	20	12	13	14	5	6	11
WOODWARD	29	21	28	26	27	26	6	14	6	7	7	8
COUNTY TOTALS	2,248	1,850	1,913	1,729	2,054	1,974	734	1,025	990	944	762	893

FLORENCE COUNTY
 VOTES CAST FOR CONSTITUTIONAL AMENDMENTS
 IN GENERAL ELECTION HELD IN
 SOUTH CAROLINA, NOVEMBER 7, 1974

STATEWIDE CONSTITUTIONAL AMENDMENTS

PRECINCTS	IN FAVOR OF THE AMENDMENT						OPPOSED TO THE AMENDMENT					
	NO. 1	NO. 2	NO. 3	NO. 4	NO. 5	NO. 6	NO. 1	NO. 2	NO. 3	NO. 4	NO. 5	NO. 6
BACK SWAMP	57	54	50	51	47	46	27	29	33	30	34	38
BROOKGREEN	324	286	271	269	288	306	104	145	145	119	114	96
CARTERSVILLE	51	40	34	25	43	41	38	45	45	51	39	40
CLAUSSEN	84	104	76	65	72	67	36	45	45	41	38	42
COLES CR ROADS	280	250	257	221	288	280	160	194	184	196	154	163
VOX	62	92	43	47	47	47	29	39	29	37	35	37
COWARDS NO. 1	98	129	61	45	64	90	34	31	45	55	37	32
COWARDS NO. 2	69	86	46	53	50	73	19	22	29	29	24	22
EBENEZER	512	411	436	435	459	462	168	269	232	207	207	212
EFFINGHAM	95	75	65	67	79	75	27	46	46	69	50	45
ELIM	83	91	77	70	64	67	28	21	33	36	41	40
EVERGREEN	223	171	195	147	154	193	88	129	109	134	143	106
FLORENCE NO. 1	211	153	132	130	135	136	30	51	70	69	48	59
FLORENCE NO. 2	318	254	231	235	256	256	79	121	138	100	104	103
FLORENCE NO. 3	291	249	233	221	256	243	32	58	74	76	50	65
FLORENCE NO. 4	260	196	253	234	256	257	123	166	122	124	114	135
FLORENCE NO. 5	236	218	203	183	209	219	115	133	142	134	130	126
FLORENCE NO. 6	311	265	294	271	291	280	132	179	148	147	140	156
FLORENCE NO. 7	580	458	533	497	506	478	169	275	204	196	228	261
FLORENCE NO. 8	635	539	635	598	608	586	248	351	257	233	271	294
FRIENDFIELD	61	65	48	46	42	43	20	29	31	38	36	36
GLENWOOD	72	72	47	44	58	59	30	40	56	49	43	43
GREENWOOD	349	363	315	274	311	327	154	147	181	198	183	171
HANNAH	94	83	71	64	76	84	51	68	68	66	62	54
HIGH HILL	42	47	40	25	36	41	46	44	46	61	48	44
SARDIS	378	342	408	279	352	350	137	174	212	208	169	167
JOHNSONVILLE	397	342	308	279	352	350	137	174	212	208	169	167
KINGSBURG	83	73	58	58	74	71	26	28	45	35	20	29
LAKE CITY NO. 1	304	269	254	241	252	289	113	145	150	136	143	112
LAKE CITY NO. 2	307	237	257	237	250	271	116	141	160	151	118	118
LAKE CITY NO. 3	223	289	184	157	183	202	92	124	122	124	116	100
LAKE CITY NO. 4	85	86	69	77	75	80	26	25	35	29	28	25
LEO	34	21	22	16	26	27	23	34	31	35	28	27
MARS BLUFF	494	464	435	398	426	443	168	232	218	243	208	218
MCALLISTER MILL	81	51	60	51	55	39	61	55	55	45	45	41
OAK GROVE	80	92	55	38	57	76	57	50	86	94	79	59
DLANTA	179	154	170	154	164	172	107	104	113	126	119	106
PAMPLICO 1	202	185	158	152	170	171	101	94	84	89	79	89
PROSPECT	30	24	17	10	17	29	13	18	25	26	24	13
QUINBY	287	221	248	235	266	245	102	152	136	140	118	137
SALEM	29	23	16	15	20	22	20	26	31	33	28	27
SCRANTON	70	45	37	35	48	57	27	58	58	59	46	41
STONE	89	79	49	49	60	60	39	45	53	59	41	42
TANSAY	190	161	151	133	149	160	56	91	95	107	92	79
TIMMONSVILLE	359	250	294	302	307	307	188	221	229	217	205	210
PAMPLICO 2	145	115	165	165	173	182	75	105	105	96	106	85
FLORENCE NO. 9	169	144	135	130	140	140	45	30	30	40	102	35
FLORENCE NO. 10	169	144	122	133	135	135	66	48	66	57	51	48
FLORENCE NO. 11	355	92	340	318	334	296	157	222	162	158	167	203
FLORENCE NO. 12	342	269	307	284	268	307	128	173	129	126	160	133
FLORENCE NO. 14	342	280	352	337	345	299	110	145	145	177	144	177
DELMAR	523	430	426	374	451	458	175	254	283	274	242	238
SPAUDLING	162	157	115	107	128	145	27	39	71	64	54	47
GILBERT	98	75	75	75	90	75	45	58	58	52	41	47
ABSENTEE BALLOTS	116	94	102	97	110	93	24	43	32	33	27	44
COUNTY TOTALS	11,521	9,850	9,687	8,949	9,830	10,050	4,241	5,669	5,554	5,539	5,232	5,158

GEORGETOWN COUNTY
 VOTES CAST FOR CONSTITUTIONAL AMENDMENTS
 IN GENERAL ELECTION HELD IN
 SOUTH CAROLINA, NOVEMBER 7, 1974

STATEWIDE CONSTITUTIONAL AMENDMENTS

PRECINCTS	IN FAVOR OF THE AMENDMENT						OPPOSED TO THE AMENDMENT					
	NO.1	NO.2	NO.3	NO.4	NO.5	NO.6	NO.1	NO.2	NO.3	NO.4	NO.5	NO.6
ANDREWS	315	279	276	250	270	299	131	151	167	157	150	127
BETHEL	20	19	20	15	18	16	17	17	17	19	17	19
BLACK RIVER	54	47	53	45	34	56	38	43	40	39	55	34
BROWNS	36	39	37	36	32	32	15	13	17	11	16	17
CHOPPEE	85	36	46	50	65	78	19	66	60	43	32	19
CARVERS BAY	41	46	30	24	38	46	14	9	28	31	15	10
FOLLY GROVE	39	70	40	34	36	40	29	28	25	21	23	21
GEORGETOWN 1	340	274	328	297	273	307	124	171	135	110	149	124
GEORGETOWN 2	5	4	4	3	5	5	1	1	2	2	1	1
GEORGETOWN 3	211	159	172	147	153	168	71	97	102	86	97	84
GEORGETOWN 4	188	155	167	161	152	166	65	85	78	61	85	71
GEORGETOWN 6	32	33	31	32	27	30	18	15	17	16	20	18
GEORGETOWN 7	12	10	5	11	12	9	0	7	7	1	0	3
GRIER'S	0	0	0	0	0	0	0	0	0	0	0	0
KENSINGTON	225	193	193	177	186	197	93	117	129	116	121	118
MARYVILLE NO. 5	301	248	225	228	242	249	104	147	178	136	144	137
MURRELLS INLET	197	175	172	163	185	188	73	77	98	76	73	77
MYERSVILLE	8	134	7	4	3	2	0	0	0	0	1	2
PAWLEY'S ISLAND	244	194	240	206	203	203	96	124	97	96	119	115
PENNY ROYAL	43	37	29	29	35	38	10	14	23	22	18	14
PLANTERSVILLE	22	20	15	22	18	17	6	7	13	4	6	8
PLEASANT HILL	201	171	162	161	186	172	68	98	102	95	70	82
POTATO BED FERR	16	15	11	11	13	14	3	4	8	8	6	5
SAMPIT	50	37	47	38	44	40	18	27	20	21	17	22
SANTEE	6	3	5	2	4	5	1	0	1	1	0	0
SPRING BRANCH	50	43	45	39	41	46	7	15	13	13	13	8
SPRING GULLEY	36	27	22	23	24	33	16	22	27	27	27	14
SNOW HILL	6	8	7	6	4	5	3	1	2	3	6	5
WINYAH BAY	71	58	68	72	64	64	43	55	49	38	51	53
YAUMANNAH	13	14	8	10	16	15	13	11	16	13	8	10
COUNTY TOTALS	2,867	2,548	2,465	2,296	2,383	2,540	1,096	1,417	1,471	1,266	1,340	1,218

GREENVILLE COUNTY
 VOTES CAST FOR CONSTITUTIONAL AMENDMENTS
 IN GENERAL ELECTION HELD IN
 SOUTH CAROLINA, NOVEMBER 7, 1974

STATEWIDE CONSTITUTIONAL AMENDMENTS

PRECINCTS	IN FAVOR OF THE AMENDMENT						OPPOSED TO THE AMENDMENT					
	NO. 1	NO. 2	NO. 3	NO. 4	NO. 5	NO. 6	NO. 1	NO. 2	NO. 3	NO. 4	NO. 5	NO. 6
WD 1 PREC 1	194	158	171	158	171	189	83	108	107	90	102	88
WD 1 PREC 2	700	496	670	575	606	640	260	437	295	299	379	309
WD 1 PREC 3	238	182	207	165	184	211	93	145	129	124	127	112
WD 2 PREC 1	657	478	602	525	543	637	271	410	323	314	364	286
WD 2 PREC 2	152	128	145	104	126	158	81	68	78	86	93	60
WD 2 PREC 3	654	522	755	548	410	642	491	570	380	489	726	495
WD 3 PREC 1	124	97	120	85	107	116	49	73	51	73	61	52
WD 3 PREC 2	226	153	225	201	201	211	103	165	106	106	118	112
WD 3 PREC 3	384	312	359	308	341	375	161	224	189	198	181	165
WD 3 PREC 4	73	53	55	49	58	6	15	21	13	14	14	14
WD 4 PREC 1	530	347	553	459	457	497	188	348	166	196	241	209
WD 4 PREC 2	499	326	489	420	432	472	168	314	176	190	219	192
WD 4 PREC 3	901	500	820	777	720	850	238	618	297	297	405	286
WD 5 PREC 1	55	41	50	37	46	42	19	33	20	28	28	13
WD 5 PREC 2	53	44	39	29	44	22	22	41	39	54	29	28
WD 5 PREC 3	26	17	16	16	23	23	4	5	11	7	2	5
WD 5 PREC 4	58	39	55	46	55	58	24	24	28	28	29	29
WD 5 PREC 5	622	449	714	625	608	681	299	520	282	282	355	302
WD 6 PREC 1	155	114	145	119	120	137	60	91	72	75	92	77
WD 6 PREC 2	463	291	448	391	369	432	157	314	174	190	253	191
WD 6 PREC 3	115	74	96	87	101	103	27	62	39	37	40	47
WD 6 PREC 4	101	86	94	70	73	75	27	38	39	37	40	47
GREER PREC 1	68	59	51	67	63	68	55	50	58	53	53	47
GREER PREC 2	190	154	198	168	162	190	120	153	114	126	145	120
GREER PREC 3	250	190	222	194	225	241	120	174	154	136	139	128
JENNINGS HILL	47	38	42	35	32	43	25	34	33	36	39	31
MARIDELL	95	67	81	50	76	99	46	71	63	89	73	50
TIGERVILLE	93	75	77	69	63	106	66	84	77	77	93	57
GOWENSVILLE	127	85	134	84	89	121	87	120	86	101	125	97
PLEASANT HILL	134	109	133	68	69	125	111	126	86	136	135	102
MOUNTAIN VIEW	67	56	58	53	44	72	43	51	52	54	62	36
SLATER	185	148	175	117	148	191	96	127	110	150	131	95
MARIETTA RT 1	185	154	182	152	147	188	108	149	149	149	148	148
TRAVELERS RT 2	359	228	318	259	267	340	160	259	181	197	231	164
TRAVELERS RT 3	91	65	38	50	69	88	66	88	68	88	81	62
SANDY FLAT	111	86	79	79	79	99	82	101	108	110	110	90
ONEAL	132	116	176	127	145	202	117	168	158	170	169	123
FROHAWK	161	147	158	128	143	167	110	158	124	110	112	91
FAIRVIEW	209	192	200	145	160	229	159	173	172	190	200	142
EDWARDS FOREST	650	398	575	485	538	610	202	419	268	295	294	233
REID'S SCHOOL	55	66	56	37	40	58	66	67	61	61	64	54
PARIS MOUNTAIN	208	141	187	162	147	193	94	156	111	118	142	104
ARMSTRONG	196	151	153	145	143	206	91	130	132	121	134	81
BEREA NO. 1	703	567	605	494	555	711	316	446	416	462	453	315
BEREA NO. 2	313	255	270	196	265	320	166	216	259	259	255	173
MONAVIEW	172	141	141	125	136	175	122	130	157	152	149	114
WESTVILLE	72	72	56	56	76	88	45	68	72	76	65	53
ALEXANDER	66	46	55	57	50	69	24	38	34	47	41	19
WOODS IDE	29	19	24	19	19	39	32	42	40	40	41	19
CITY VIEW	64	56	44	32	43	62	56	69	67	77	73	54
MONAGHAN	62	48	44	36	38	42	29	48	48	51	54	35
AM SPINNING	95	87	88	60	73	95	56	66	69	78	79	56
POE HILL	39	47	35	33	33	38	20	35	39	39	28	30
PARK PLACE	36	29	29	23	18	18	13	20	24	34	29	20
UNION BLEACHERY	48	46	41	27	33	48	39	44	43	49	50	36
DUNCAN CHAPEL	533	423	514	371	420	531	284	388	401	384	384	288
SANS SOUCI	345	253	293	267	269	343	174	224	224	218	239	177
HILLDALE	327	227	303	255	261	343	131	213	213	161	169	144
WASH HEIGHTS	49	28	32	37	37	36	10	22	10	19	21	22
PIEDMONT PARK	200	150	178	135	144	216	139	181	164	186	197	130
WEDDOLAWN	412	338	394	307	337	425	197	277	216	247	257	180
WADE HAMPTON	291	216	241	205	205	276	205	276	215	199	215	146
LK FOREST HT	491	328	420	420	402	469	170	320	178	183	248	177

LAKE FOREST	428	261	304	359	349	405	132	290	158	170	206	158
BOTANY WOODS	404	298	404	366	343	407	161	248	159	163	220	159
ROCK HILL	861	558	875	715	718	834	312	562	296	348	423	322
NORTHWOOD	655	488	620	515	545	639	261	397	292	335	359	259
TAYLORS	430	315	389	331	378	436	166	259	197	214	208	158
PLEASANT GROVE	219	171	183	153	177	219	133	179	173	186	171	127
BRUSHY CREEK	449	254	416	349	366	427	138	308	168	183	209	146
MISSION	667	415	650	584	561	635	195	418	217	221	295	229
TANGLEWOOD	179	141	155	118	141	174	116	153	142	167	151	116
GRACELAND	51	54	43	37	44	48	35	33	42	47	42	38
BRANDON	87	82	82	51	80	95	66	63	69	90	66	80
EAST WELCOME	224	188	185	140	161	217	110	134	149	164	162	115
WEST HIGHLANDS	53	65	54	39	48	62	56	42	58	62	58	47
JUDSON MILL	31	14	21	17	19	28	19	40	35	24	30	25
STERLING	42	24	23	30	29	27	7	7	26	15	14	20
HILLS MILL	37	32	42	24	26	43	24	18	22	31	24	19
DUNEAN	149	139	115	112	111	147	83	93	116	107	127	88
WEST WELCOME	240	188	211	172	192	248	116	162	149	162	168	119
CHESTNUT HILLS	387	264	345	291	301	363	152	256	197	200	229	172
WEST GANTT	366	270	315	217	316	337	130	202	196	205	162	148
SYLAN H PAR PK	100	77	81	62	81	94	29	49	52	55	63	35
BELLE MEADE	441	295	376	322	379	420	138	266	205	213	192	155
EAST GANTT	175	145	158	134	153	173	95	118	110	115	111	100
CONESTEE	208	158	159	143	166	197	110	150	157	146	144	114
MAULDIN NO. 1	815	544	758	617	718	777	311	552	375	434	382	343
MAULDIN NO. 2	414	319	394	323	366	410	191	272	208	255	231	190
PIKES STORE	85	63	81	56	71	93	60	78	68	74	73	58
PLINEY	129	89	124	91	100	140	77	111	83	108	105	71
SIMPSONVILLE 1	597	433	483	422	473	557	208	358	319	328	308	237
SIMPSONVILLE 2	226	186	213	160	175	236	148	182	159	185	195	159
REEDY FORK	173	134	156	125	142	167	95	124	103	112	115	90
PIEDMONT	220	176	173	150	182	224	117	163	166	157	151	119
WARE PLACE	151	115	127	104	120	150	100	126	125	130	124	104
WEST DUNKLIN	55	37	44	25	38	56	31	50	40	60	47	31
EAST DUNKLIN	60	43	54	49	44	55	40	55	44	51	44	44
FORK SHOALS	89	76	76	54	67	86	38	50	47	64	56	42
FAIRVIEW HILLS	49	42	51	30	33	58	49	52	47	48	39	30
HOPEWELL	46	43	37	24	35	49	31	35	41	48	43	30
FOUNTAIN INN 1	269	225	220	193	220	253	141	180	188	189	183	152
FOUNTAIN INN 2	85	70	70	61	75	95	58	69	71	68	63	45
EASTVIEW	25	21	16	18	20	20	11	13	13	13	13	13
ABSENTEE BALLOTS	200	135	143	165	174	161	3	88	83	51	54	75
COUNTY TOTALS	25,788	18,749	23,713	19,580	20,961	25,078	11,616	17,716	13,745	14,911	15,766	12,178

GREENWOOD COUNTY
 VOTES CAST FOR CONSTITUTIONAL AMENDMENTS
 IN GENERAL ELECTION HELD IN
 SOUTH CAROLINA, NOVEMBER 7, 1974

STATEWIDE CONSTITUTIONAL AMENDMENTS

PRECINCTS	IN FAVOR OF THE AMENDMENT						OPPOSED TO THE AMENDMENT					
	NO. 1	NO. 2	NO. 3	NO. 4	NO. 5	NO. 6	NO. 1	NO. 2	NO. 3	NO. 4	NO. 5	NO. 6
GREENWOOD NO. 1	518	651	493	434	465	455	131	115	161	166	158	171
GREENWOOD NO. 2	411	580	276	343	369	395	70		123	93	99	73
GREENWOOD NO. 3	519	623	581	503	517	510	193	178	143	207	226	220
GREENWOOD NO. 4	628	710	665	551	628	612	201	182	193	246	204	255
GREENWOOD NO. 5	658	739	239	208	239	322	61	56	103	89	77	90
GREENWOOD NO. 6	628	442	299	295	334	346	143	123	103	201	178	170
GREENWOOD NO. 6	385	808	777	680	701	700	194	182	179	201	204	170
GLENDALE	154	170	145	118	145	151	45	49	71	222	225	233
HARTS	167	170	224	168	189	200	92	73	86	71	99	105
LACONIA	172	224	229	460	478	490	134	122	185	119	180	172
NINETY SIX	55	591	295	158	140	204	91	74	125	121	117	306
NINETY SIX MILL	225	274	200	158	170	204	91	74	125	121	117	306
HARDWOODS	408	366	352	305	324	344	130	162	172	192	196	170
HODGES	149	154	127	114	124	131	36	50	70	71	44	58
COKEBURY		92	85	84	68	131	19	17	28	22	44	26
CORANACA	144	161	136	99	140	133	55	50	63	81	53	59
STONY POINT		34	34	34	40	43	5	19	19	19	20	15
CAMBRIDGE	55	55	42	39	40	43	25	8	19	35	25	21
OAK GROVE	33	55	42	39	40	43	25	8	19	35	25	21
CALLISON	66	46	28	44	28	55	23	13	34	36	32	34
KIRKSEY	66	89	48	29	50	55	23	13	34	36	32	34
TROY	38	56	42	35	49	38	21	19	25	31	28	28
BRADLEY	60	0	0	0	0	0	30	0	25	31	0	0
PHOENIX	83	94	71	57	72	73	26	24	37	40	34	35
EPWORTH	63	68	56	44	60	60	18	11	25	33	19	24
VERDERY	146	140	116	111	111	124	11	14	26	24	24	24
GREENWOOD HILL	197	225	155	155	152	157	61	53	74	84	74	77
NEW MARKET	164	187	155	142	156	177	61	44	53	68	64	69
EMERALD PLACE	198	194	180	162	188	184	41	45	60	61	64	64
BLAKEDALE	57	477	522	465	524	523	186	269	162	151	160	160
FAIRGROUNDS	52	453	442	379	428	318	303	115	119	142	121	136
RILEY	52	73	69	69	70	71	0	6	6	6	6	4
SHOALS JUNCTION	51	35	40	40	37	39	23	34	30	30	34	32
ABSENTEE BALLOTS	67	54	58	57	63	61	9	24	16	17	12	14
COUNTY TOTALS	7,813	8,571	7,273	6,403	7,071	7,026	2,473	2,206	2,723	2,903	2,752	2,889

HAMPTON COUNTY
 VOTES CAST FOR CONSTITUTIONAL AMENDMENTS
 IN GENERAL ELECTION HELD IN
 SOUTH CAROLINA, NOVEMBER 7, 1974

STATEWIDE CONSTITUTIONAL AMENDMENTS

PRECINCTS	IN FAVOR OF THE AMENDMENT						OPPOSED TO THE AMENDMENT					
	NO.1	NO.2	NO.3	NO.4	NO.5	NO.6	NO.1	NO.2	NO.3	NO.4	NO.5	NO.6
BRUNSON	111	96	95	90	99	120	39	39	46	35	37	24
HAMPTON CTHSE 1	165	144	138	110	137	145	43	60	69	74	62	61
HAMPTON CTHSE 2	363	349	361	293	335	329	136	170	143	154	145	147
YARVILLE	344	290	305	276	299	293	92	137	123	119	117	121
EARLY BRANCH	78	61	56	67	63	57	35	36	41	31	33	40
GARNETT	20	18	14	15	15	16	7	9	13	9	9	8
ESTILL	228	194	198	186	223	227	110	134	131	121	98	100
BONNETT	109	89	70	72	88	82	19	34	49	35	26	34
FURMAN	65	59	67	56	59	50	51	55	44	51	26	61
SCOTIA	43	46	31	34	32	38	13	17	28	21	19	23
VERASSE	107	116	101	102	120	106	46	43	67	39	31	54
HORSE GALL	14	14	12	10	11	15	17	17	19	20	20	16
RIVERS MILL	14	10	10	10	7	13	4	6	6	5	9	4
HOPEWELL	19	28	27	11	14	17	7	3	4	12	10	7
CROCKETT - MILEY	67	63	54	46	61	69	25	30	32	35	26	19
CUMMINGS	71	138	74	56	52	56	20	28	37	26	35	31
BLACK CREEK	27	26	24	23	27	27	1	3	6	2	2	2
ESTILL NO. 2	152	128	122	103	135	128	52	62	69	68	43	52
COUNTY TOTALS	1,997	1,869	1,759	1,560	1,777	1,788	717	883	920	861	773	804

HORRY COUNTY
 VOTES CAST FOR CONSTITUTIONAL AMENDMENTS
 IN GENERAL ELECTION HELD IN
 SOUTH CAROLINA, NOVEMBER 7, 1974

PRECINCTS	IN FAVOR OF THE AMENDMENT						OPPOSED TO THE AMENDMENT					
	NO. 1	NO. 2	NO. 3	NO. 4	NO. 5	NO. 6	NO. 1	NO. 2	NO. 3	NO. 4	NO. 5	NO. 6
BAYBORO	118	143	97	80	91	85	110	114	114	120	111	132
JOYNER SWAMP	1	1	22	17	26	26	28	27	33	32	29	29
POPLAR HILL	60	20	28	46	50	55	30	79	63	44	40	35
LIVE OAK	19	25	22	10	15	66	65	22	75	62	72	66
GURLEY	40	24	34	37	39	37	41	41	42	41	41	39
ALLSBOOK	32	24	34	37	26	30	48	50	55	66	51	47
HICKORY HILL	39	13	5	8	11	11	62	57	66	67	62	62
LITTLE RIVER	124	106	100	90	106	109	46	50	87	87	58	52
NIXON CR RD	109	138	89	73	76	86	22	22	87	30	30	28
WAMPEE	233	145	95	134	106	112	29	142	187	138	169	175
CHERRY GROVE	176	151	150	117	158	156	67	88	93	109	85	84
OCEAN DRIVE	294	252	276	271	282	270	121	149	140	115	115	127
CRESCENT BEACH	0	0	0	0	0	0	0	0	0	0	0	0
WINDY H BEA	186	185	204	173	188	193	114	106	100	92	111	107
FLOYDS	89	89	84	59	90	71	64	58	67	85	57	81
SPRING BRANCH	110	108	114	114	115	110	13	13	9	5	10	12
TAYLORSVILLE	30	17	18	18	27	27	60	31	63	63	39	52
PLEASANT VIEW	59	29	49	27	45	40	24	40	53	28	45	45
MT OLIVE	68	60	58	33	46	53	42	46	61	61	51	43
GREEN SEA	180	183	142	75	99	75	46	82	82	132	117	146
NORTON	45	24	41	34	10	36	10	17	41	41	39	36
JERNTIGANS C R	266	226	231	194	247	249	138	163	157	173	136	136
SWEET HOME	52	46	50	36	41	47	22	24	20	26	22	19
EBENEZER	46	30	34	30	37	37	66	70	66	69	66	66
LEON	70	61	70	56	62	66	12	11	25	18	15	15
DAISEY	72	51	40	35	45	45	52	73	73	62	55	65
MT VERON	35	17	22	15	32	32	73	89	73	94	77	77
RED BLUFF	33	30	23	29	30	27	43	43	51	42	39	44
REHOBETH	36	37	27	27	34	43	43	43	51	42	34	47
GALIVANTS FERRY	47	44	42	32	26	45	22	24	22	42	34	17
AYNOR	178	167	165	112	135	152	131	141	135	162	152	139
MILL SWAMP	15	8	13	19	23	16	16	16	16	32	17	15
COOL SPRING	15	28	13	19	23	16	73	47	73	82	77	75
DOG BLUFF	78	79	42	49	51	73	42	44	76	66	66	46
JORDANVILLE	39	28	30	14	22	32	32	39	38	47	70	40
HORRY	41	123	102	23	87	84	118	89	85	111	70	71
PORT HARRELSON	167	102	100	99	99	81	107	108	111	113	109	109
TODDVILLE	55	36	39	30	33	33	25	41	40	47	41	44
PAWLEY SWAMP	13	14	10	10	10	14	14	21	13	16	13	16
CEDAR GROVE	42	44	25	26	41	46	74	62	81	79	54	59
BRODHWAY	42	40	40	11	40	42	19	52	52	54	52	54
JUNIPER BAY	26	32	32	22	18	36	37	32	31	40	45	35
SOCASTEE	119	109	78	85	95	109	64	69	102	87	82	73
MARLOWE	64	48	51	48	43	71	20	23	25	23	16	16
SURFIDE BEACH	1,405	1,395	1,395	1,395	1,404	1,404	1,209	1,213	2,009	2,111	1,374	1,374
N MYRTLE BEACH	1,405	1,250	1,370	1,456	1,404	1,404	597	652	625	625	564	639
C MYRTLE BEACH	554	474	465	413	504	510	168	196	222	208	168	182
S MYRTLE BEACH	355	333	339	277	369	237	174	193	197	208	157	197
TILLY SWAMP	44	21	28	27	33	33	34	34	34	50	50	50
DOGWOOD	17	1	7	7	9	15	17	17	22	23	23	17
NORTH CONWAY	503	385	477	363	471	486	257	369	288	356	279	276
EAST CONWAY	255	223	255	194	235	247	138	153	126	155	144	133
WEST CONWAY	145	127	120	133	133	132	102	105	105	138	111	106
JAMESTOWN	245	203	200	146	202	202	126	158	169	206	161	130
RACE PATH	393	339	264	303	315	335	40	64	139	88	85	73
FOUR MILE	41	40	34	35	51	31	35	36	42	48	24	48
HOMWOOD	24	47	38	45	60	60	60	49	57	64	57	64
ADRIAN	24	62	34	14	20	30	53	18	42	58	55	55
MAPLE	46	37	34	25	29	39	59	70	72	73	73	62
WHITE OAK	29	79	27	17	28	24	61	72	63	74	68	67
HICKORY GROVE	75	70	54	37	54	54	54	54	54	54	57	57
SHELL	47	49	49	33	33	36	36	36	36	56	60	60
RED HILL	140	183	95	95	111	113	70	89	97	104	86	90

SALEM	45	30		28	43	38	30	38	40	42	32	34
WEST LORIS	196	176		141	196	186	102	122	128	130	88	11
INLAND	27	21	24	17	21	24	14	20	16	24	20	17
BROOKSVILLE	46	38	36	28	28	33	51	59	60	64	64	61
ABSENTEE BALLOTS	96	77	71	75	89	76	21	39	45	36	27	42
COUNTY TOTALS	8,821	7,845	7,618	6,303	7,792	7,852	4,782	5,533	5,773	6,154	5,389	5,379

JASPER COUNTY
 VOTES CAST FOR CONSTITUTIONAL AMENDMENTS
 IN GENERAL ELECTION HELD IN
 SOUTH CAROLINA, NOVEMBER 7, 1974

STATEWIDE CONSTITUTIONAL AMENDMENTS

PRECINCTS	IN FAVOR OF THE AMENDMENT						OPPOSED TO THE AMENDMENT					
	NO.1	NO.2	NO.3	NO.4	NO.5	NO.6	NO.1	NO.2	NO.3	NO.4	NO.5	NO.6
RIDGELAND 1	258	253	225	187	251	248	144	153	171	159	134	130
RIDGELAND 2	173	177	157	133	168	171	59	68	66	75	57	51
HARDEEVILLE	285	262	250	195	269	247	103	114	126	130	107	125
GRAYS	51	50	42	35	44	54	35	39	43	37	43	31
TILLMAN	81	86	56	49	65	57	13	19	29	27	18	23
GILLISONVILLE	65	63	51	45	38	49	15	21	24	25	35	25
GRAHAMVILLE	87	84	79	67	83	85	23	18	19	21	17	21
OKATIE	0	0	0	0	0	0	0	0	0	0	0	0
PINELAND	31	41	25	24	30	47	10	20	16	12	9	7
COOSAWHATCHIE	41	54	28	31	35	31	14	13	25	17	16	19
COUNTY TOTALS	1,072	1,070	913	766	983	989	416	465	519	503	436	432

KERSHAW COUNTY
 VOTES CAST FOR CONSTITUTIONAL AMENDMENTS
 IN GENERAL ELECTION HELD IN
 SOUTH CAROLINA, NOVEMBER 7, 1974

STATEWIDE CONSTITUTIONAL AMENDMENTS

PRECINCTS	IN FAVOR OF THE AMENDMENT						OPPOSED TO THE AMENDMENT					
	NO.1	NO.2	NO.3	NO.4	NO.5	NO.6	NO.1	NO.2	NO.3	NO.4	NO.5	NO.6
AIRPORT	298	227	256	233	281	280	117	183	156	162	120	130
ANTIOCH	129	79	91	87	107	121	62	90	80	80	78	65
BETHUNE	253	207	217	185	204	234	90	129	123	143	131	107
BUFFALO	103	74	82	68	83	92	77	104	96	103	91	84
CAMDEN NO. 1	116	89	92	92	94	78	24	39	38	26	30	48
CAMDEN NO. 2	184	135	157	177	169	161	66	103	81	72	77	84
CAMDEN NO. 3	336	228	312	284	303	295	108	192	118	118	107	137
CAMDEN NO. 4	472	224	350	306	464	415	157	291	167	160	145	195
CAMDEN NO. 6	126	85	113	83	102	110	48	84	61	73	68	55
CASSATT	100	67	84	64	76	84	35	60	49	53	51	44
CHARLOTTE THOMP	216	156	194	161	191	183	74	121	84	99	84	91
DOBYS HILL	75	65	65	31	68	65	13	23	23	58	20	23
EAST CAMDEN	126	110	123	96	113	116	43	58	49	63	65	56
ELGIN	208	157	179	160	173	187	114	147	134	131	134	117
GATES FORD	38	29	34	28	34	32	28	35	33	33	30	29
HERMITAGE	75	60	61	50	58	71	40	53	51	58	55	26
KERSHAM NO. 1	180	110	150	125	155	147	72	106	82	98	75	86
KERSHAM NO. 2	102	76	72	60	80	85	59	86	75	77	71	71
LIBERTY HILL	64	37	39	44	44	49	7	32	28	14	22	15
LUGOFF NO 1	245	174	221	199	211	218	77	139	63	115	103	95
LUGOFF NO 2	264	207	199	227	227	243	77	129	106	118	105	91
MALVERN HILL	180	132	155	127	160	167	83	117	83	118	92	88
RABONS X ROADS	146	121	132	113	136	134	79	95	81	89	74	72
SALT POND	52	42	43	34	46	44	19	24	24	25	19	20
SHAYLORS' HILL	88	74	83	68	81	63	21	32	38	36	27	46
SPRINGDALE	316	243	339	306	315	328	80	193	101	111	121	121
THREE C'S	105	55	92	55	77	103	41	36	35	89	67	89
WESTVILLE	130	95	112	104	104	135	41	100	97	101	88	76
WHITES GARDENS	245	171	191	170	215	237	100	168	141	147	117	100
RIVERDALE	125	93	103	86	120	108	40	61	59	56	40	54
CAMDEN NO. 5	233	125	231	213	211	206	53	154	50	62	72	78
CAMDEN NO. 5 A	217	162	189	174	207	191	61	93	75	67	61	71
COUNTY TOTALS	5,547	3,903	4,699	4,132	4,928	4,982	2,031	3,327	2,545	2,746	2,430	2,417

LANCASTER COUNTY
 VOTES CAST FOR CONSTITUTIONAL AMENDMENTS
 IN GENERAL ELECTION HELD IN
 SOUTH CAROLINA, NOVEMBER 7, 1974

STATEWIDE CONSTITUTIONAL AMENDMENTS

PRECINCTS	IN FAVOR OF THE AMENDMENT						OPPOSED TO THE AMENDMENT					
	NO.1.	NO.2.	NO.3.	NO.4.	NO.5.	NO.6.	NO.1.	NO.2.	NO.3.	NO.4.	NO.5.	NO.6.
RIVERSIDE	124	70	101	69	103	108	32	82	53	77	53	47
PRIHUS	50	35	25	25	37	45	20	31	51	42	32	25
OAK RIDGE	58	36	43	22	43	45	15	35	29	42	28	28
ELGIN	271	172	206	175	249	261	114	195	172	196	124	115
DIXIE	80	54	66	60	77	78	30	53	44	46	37	32
DOUGLAS	199	158	170	134	160	189	89	137	119	148	123	98
FORK HILL	44	28	32	33	41	40	39	54	49	46	41	42
ERWIN FARM	186	129	163	122	155	184	116	173	137	168	143	116
RICH HILL	72	43	48	39	59	65	35	62	59	66	47	39
UNITY	115	78	97	72	95	105	37	67	47	67	46	36
SPRINGS MILL 2	83	57	63	56	63	76	29	62	50	61	48	31
LYNWOOD DRIVE	221	138	161	131	166	184	64	139	120	139	112	93
WELSH'S	60	44	36	40	51	51	21	34	42	36	26	28
TABERNACLE	91	68	75	67	97	85	25	45	46	39	21	29
UNION	37	14	22	13	27	31	36	59	51	60	46	42
SPRINGS MILL 1	68	65	53	44	56	65	21	35	37	29	32	26
WYLIE PARK	974	1,010	852	1,112	1,113	903	229	305	405	207	203	367
BELTIRE	149	119	135	110	142	138	49	73	82	73	58	61
VAN WYCK	105	85	79	67	83	83	42	60	67	61	50	49
FLAT CREEK	50	32	35	30	32	37	17	34	31	36	34	29
PLEASANT VALLEY	112	90	97	91	102	100	43	62	62	61	53	57
JACKSONHAM	98	68	72	62	68	88	48	76	72	82	75	57
FLINT RIDGE	24	19	22	15	15	30	22	30	30	33	33	18
HYDE PARK	80	68	76	66	84	86	29	48	36	47	33	31
MIDWAY	105	87	89	80	79	87	61	81	75	67	49	76
TRADESVILLE	42	30	25	25	24	43	24	41	49	44	43	31
PLEASANT HILL	103	66	67	63	67	84	34	68	66	61	64	49
LANCASTER EAST	349	323	328	332	342	333	43	66	53	55	50	59
ANTIOCH	127	79	87	62	99	119	77	121	116	132	103	85
KERSHAW	196	175	177	161	175	162	73	89	92	97	90	104
DWIGHT	135	96	102	87	124	114	42	79	76	87	58	65
CHARLESBORO	33	11	21	14	26	40	28	40	40	47	38	32
KERSHAW HILL	210	157	165	144	158	184	76	120	121	123	119	97
LANCASTER WEST	299	207	272	240	280	279	112	206	139	147	128	126
CARMEL	2	2	2	0	0	2	0	0	0	0	2	0
CAMP CREEK	133	78	106	80	109	121	59	111	83	105	76	66
HEATH SPRINGS	156	98	140	115	132	149	38	90	50	66	57	44
GOODSHS CR RD	239	214	216	190	224	240	163	199	186	208	184	163
CHESTERFD AV	362	245	279	252	282	311	115	218	186	191	175	152
COUNTY TOTALS	5,852.	4,548.	4,705.	4,505.	5,230.	5,331	2,211.	3,478.	3,210.	3,301.	2,771.	2,645.

LAURENS COUNTY
 VOTES CAST FOR CONSTITUTIONAL AMENDMENTS
 IN GENERAL ELECTION HELD IN
 SOUTH CAROLINA, NOVEMBER 7, 1974

STATEWIDE CONSTITUTIONAL AMENDMENTS

PRECINCTS	IN FAVOR OF THE AMENDMENT						OPPOSED TO THE AMENDMENT					
	NO. 1	NO. 2	NO. 3	NO. 4	NO. 5	NO. 6	NO. 1	NO. 2	NO. 3	NO. 4	NO. 5	NO. 6
WARD 1	55	57	49	40	46	51	17	16	21	22	18	22
WARD 2	49	50	33	40	41	46	47	30	76	38	37	57
WARD 3	99	75	74	69	72	88	31	76	74	74	36	73
WARD 4	39	192	174	174	196	197	76	105	106	99	99	99
WARD 5	364	356	416	365	400	420	225	303	259	241	241	241
WARD 6	280	219	241	211	234	246	119	174	153	141	141	141
BAILEY'S	52	39	48	31	53	55	27	34	30	40	20	26
TRINITY RIDGE	52	75	73	67	72	84	57	80	79	73	76	91
WATTSVILLE	156	136	140	121	134	155	103	117	119	122	111	91
BARKSDALE-NARNI	85	33	35	29	38	36	20	27	23	21	21	22
MADDEN	38	67	61	49	65	72	69	68	74	85	71	67
CLINTON 1 BDX 1	398	304	346	274	337	364	175	238	204	245	209	187
CLINTON 1 BDX 2	614	485	602	437	564	357	419	419	327	333	339	342
JOANNA	200	163	174	128	152	187	93	144	121	139	131	103
LYDIA HILL	95	88	76	70	78	82	39	39	44	51	47	46
MOUNTVILLE	56	46	42	40	44	47	45	49	52	49	50	49
HOPEWELL	25	29	26	14	20	19	19	18	16	25	20	25
JONES STORE	71	52	53	42	49	62	37	45	46	53	48	35
OWINGS	56	48	41	39	45	40	19	25	34	34	28	33
GRAY COURT	124	110	112	103	105	113	65	69	67	66	77	64
WOODVILLE	63	51	48	42	46	54	50	72	67	70	66	57
SHILOH	26	19	21	16	15	20	20	27	25	28	30	25
DIALS	9	8	6	4	6	7	5	7	7	7	6	9
COOKS STORE	58	51	42	27	27	59	10	17	24	38	39	39
YOUNGS	40	31	23	28	35	34	22	31	31	26	27	26
LANFORD	48	43	41	29	43	41	16	19	25	26	13	23
GRAYS	17	5	11	3	5	14	7	24	9	14	13	9
PLEASANT MOUND	17	4	11	15	15	16	9	20	13	16	10	8
STEWART STORE	16	13	14	13	13	15	8	12	11	11	11	9
ORA	58	42	46	49	50	56	15	26	22	22	20	16
LONG BRANCH	71	55	51	34	56	71	52	61	64	80	50	45
CROSS HILL	107	88	95	75	83	93	43	52	50	54	50	46
RENO	28	19	18	16	21	17	17	20	19	20	16	20
SHADY GROVE	26	21	20	16	10	28	16	21	22	25	31	13
WATERLOO	101	91	77	65	90	95	46	47	61	62	49	42
TIP TOP	10	30	6	7	4	21	3	4	9	9	9	5
DANIELS STORE	39	38	26	28	31	33	14	14	24	19	18	17
EKOM	25	22	25	20	14	19	19	21	14	23	23	24
MOUNT OLIVE	31	29	21	22	21	29	12	16	24	11	23	15
MOUNT PLEASANT	37	16	25	22	22	27	11	30	20	23	27	18
HICKORY TAVERN	99	75	89	74	84	94	66	87	75	86	79	68
POPLAR SPRINGS	57	49	51	29	42	56	47	54	53	75	62	48
PRINCETON	34	32	39	33	39	31	19	22	13	19	13	21
BREWERTON	75	82	67	40	75	66	58	50	64	86	54	67
MERNA REEVES ST	9	7	11	6	10	7	10	12	8	10	9	12
CLINTON MILL	184	145	146	122	152	158	87	115	116	119	104	98
COUNTY TOTALS	4,434	3,690	3,846	3,180	3,754	4,101	2,252	2,961	2,801	2,990	2,747	2,496

LEE COUNTY
VOTES CAST FOR CONSTITUTIONAL AMENDMENTS
IN GENERAL ELECTION HELD IN
SOUTH CAROLINA, NOVEMBER 7, 1974

STATEWIDE CONSTITUTIONAL AMENDMENTS

PRECINCTS	IN FAVOR OF THE AMENDMENT						OPPOSED TO THE AMENDMENT					
	NO.1	NO.2	NO.3	NO.4	NO.5	NO.6	NO.1	NO.2	NO.3	NO.4	NO.5	NO.6
ASHWOOD	149	131	129	94	127	139	65	82	72	91	79	65
ASHLAND	14	15	25	11	19	13	14	16	8	16	9	15
BISHOPVILLE WD1	133	128	136	126	137	121	64	64	58	57	50	62
BISHOPVILLE WD2	144	121	98	144	128	126	69	99	85	76	61	80
BISHOPVILLE WD3	250	250	250	250	250	225	73	73	73	73	67	98
BISHOPVILLE WD4	200	205	185	169	197	189	82	70	81	83	67	73
CEDAR CREEK	31	32	18	19	27	35	17	14	31	22	18	11
CYPRESS	69	51	69	49	61	57	35	61	39	39	35	43
ELLIOT	185	176	164	168	164	176	24	28	35	36	37	26
HICKORY HILL	51	37	34	35	36	45	13	28	23	36	25	18
IONIA	107	96	97	92	92	107	57	58	36	59	34	52
LUCKNOW	75	59	76	44	51	54	19	21	27	28	23	21
LYNCHBURG	195	160	191	220	207	223	81	110	70	102	99	106
MANVILLE	56	46	73	36	51	61	29	30	20	54	33	27
MT CLIO	152	133	100	45	151	161	28	36	42	115	20	14
RATTLESNAKE SP	50	40	57	61	46	47	31	30	23	10	28	21
SCHROCKS HILL	22	11	16	14	22	16	6	8	9	9	4	10
SOUTH LYNCHBURG	31	35	28	20	31	28	20	16	26	26	17	21
SPRING HILL	63	49	48	47	40	56	15	17	20	15	21	11
ST CHARLES	201	233	203	211	230	241	51	61	75	70	55	35
ST MATTHEW	47	53	30	31	38	37	14	12	27	21	15	17
STOKES BRIDGE	43	91	72	46	49	47	51	35	36	45	28	39
TURKEY CREEK	47	36	48	41	50	44	7	17	9	9	5	12
WOODROW	29	24	23	19	23	21	12	10	16	14	9	12
ABSENTEE BALLOTS	25	25	20	28	23	30	8	8	11	12	9	11
COUNTY TOTALS	2,369	2,237	2,190	2,021	2,250	2,299	885	1,012	972	1,118	874	900

LEXINGTON COUNTY
 VOTES CAST FOR CONSTITUTIONAL AMENDMENTS
 IN GENERAL ELECTION HELD IN
 SOUTH CAROLINA, NOVEMBER 7, 1974

STATEWIDE CONSTITUTIONAL AMENDMENTS

PRECINCTS	IN FAVOR OF THE AMENDMENT						OPPOSED TO THE AMENDMENT					
	NO. 1	NO. 2	NO. 3	NO. 4	NO. 5	NO. 6	NO. 1	NO. 2	NO. 3	NO. 4	NO. 5	NO. 6
BATESBURG	444	368	426	267	348	346	192	243	219	187	137	153
BIMS	34	29	29	19	30	39	55	68	70	66	56	48
CRAPP'S STORE	96	89	90	53	75	84	65	60	60	60	47	39
GILBERT	95	85	85	42	63	71	39	49	50	50	36	30
POND BRANCH	48	34	34	33	35	36	55	62	68	55	57	59
RIDGE ROAD	125	107	134	83	112	119	91	107	87	95	64	62
SUMMIT	53	39	45	26	39	34	16	31	25	27	18	22
LEESVILLE	383	320	362	256	291	300	148	200	178	198	143	145
HOLLOW CREEK	103	105	114	67	104	106	107	103	99	100	73	75
BOLLING SPRINGS	93	50	46	28	52	55	49	53	55	61	38	36
RED HUND	95	99	92	66	81	87	53	52	56	53	46	44
REED BANK	299	288	267	167	282	250	175	177	198	216	120	160
REED MATTHEWS	115	80	105	65	110	98	61	94	73	90	54	64
FAIRVIEW	30	24	26	25	25	24	25	32	29	30	21	19
DELLON	131	108	113	55	116	103	114	132	128	129	72	90
MACKEY DISTO	49	48	46	24	41	43	26	33	34	36	25	28
WANSLEY RUN	247	238	220	129	183	197	155	151	167	152	113	106
ANDY	125	120	120	13	34	38	37	42	52	45	26	23
WASTON	145	123	123	72	102	132	127	132	146	148	128	106
WASTON'S HILL	86	77	67	55	76	75	45	48	57	53	37	38
WASTON	464	419	507	309	440	389	220	241	188	227	151	198
WASTON	467	430	459	314	424	406	253	264	238	271	198	223
WASTON HD 1	264	244	261	170	222	203	122	133	127	142	100	129
WASTON HD 2	379	323	366	227	325	287	166	221	185	197	137	175
WASTON	304	272	316	208	269	242	192	213	184	168	130	159
WASTON	300	269	303	201	271	263	199	230	198	168	310	346
WASTON	320	269	303	201	271	263	199	230	198	168	310	346
WASTON	203	177	178	155	155	151	89	110	114	126	86	84
WASTON	420	422	418	391	397	397	262	290	300	316	244	237
WASTON	477	452	448	294	377	397	307	333	338	314	253	242
WASTON	626	592	640	408	558	536	284	361	328	277	230	269
WASTON	458	458	458	300	404	404	281	294	297	276	212	283
WASTON	122	111	130	83	122	120	67	110	116	109	82	87
WASTON	122	111	130	83	122	120	67	110	116	109	82	87
WASTON	402	374	401	279	330	319	174	216	208	180	148	158
WASTON	320	300	308	217	164	158	144	125	119	100	77	82
WASTON	161	163	182	93	282	268	208	223	215	215	160	176
WASTON	324	295	325	195	277	266	209	336	233	248	209	252
WASTON	87	65	82	63	76	72	45	353	211	289	223	273
WASTON	87	65	82	63	76	72	45	353	211	289	223	273
WASTON	670	537	657	517	589	579	356	381	223	226	254	260
WASTON	164	154	170	58	654	658	288	444	256	565	263	300
WASTON	324	319	319	283	283	280	157	173	183	191	178	199
WASTON	660	581	676	460	621	538	327	394	310	345	241	319
COUNTY TOTALS	14,928	12,883	14,487	10,076	12,912	12,578	6,963	8,452	7,373	7,546	5,806	6,379

MCCORMICK COUNTY
 VOTES CAST FOR CONSTITUTIONAL AMENDMENTS
 IN GENERAL ELECTION HELD IN
 SOUTH CAROLINA, NOVEMBER 7, 1974

STATEWIDE CONSTITUTIONAL AMENDMENTS

PRECINCTS	IN FAVOR OF THE AMENDMENT						OPPOSED TO THE AMENDMENT					
	NO.1	NO.2	NO.3	NO.4	NO.5	NO.6	NO.1	NO.2	NO.3	NO.4	NO.5	NO.6
MT CARMEL	54	43	38	37	34	41	20	20	21	12	24	8
CLATWORTHY C RD	27	13	28	16	25	21	5	20	5	15	7	19
YOUNG'S SCHOOL	9	8	1	0	1	0	6	1	8	9	8	3
WILLINGTON	37	37	33	22	24	36	9	9	10	10	11	3
BORDEAUX	15	16	7	9	14	12	3	3	10	7	3	5
MCCORMICK NO. 1	332	306	302	265	300	302	81	101	107	110	94	94
TALBERT'S STORE	20	25	16	13	18	17	7	9	7	0	8	9
BETHANY	43	44	35	28	35	42	11	12	15	18	13	7
MCCORMICK NO. 2	267	266	257	226	264	239	93	116	105	105	82	111
PLUM BRANCH	133	130	104	87	93	96	40	38	55	47	61	61
WHITE TOWN	56	63	55	54	57	56	13	11	14	11	10	13
REHOBETH	10	12	10	11	7	9	8	4	4	0	3	3
PARKSVILLE	71	75	68	52	68	70	48	49	40	50	35	38
MDDOC	24	18	19	14	20	16	1	16	15	18	14	18
CLARKS HILL	86	88	75	32	67	70	6	8	9	51	13	11
COUNTY TOTALS	1,184	1,144	1,048	866	1,027	1,027	354	414	428	463	386	399

MARION COUNTY
 VOTES CAST FOR CONSTITUTIONAL AMENDMENTS
 IN GENERAL ELECTION HELD IN
 SOUTH CAROLINA, NOVEMBER 7, 1974

STATEWIDE CONSTITUTIONAL AMENDMENTS

PRECINCTS	IN FAVOR OF THE AMENDMENT						OPPOSED TO THE AMENDMENT					
	NO.1	NO.2	NO.3	NO.4	NO.5	NO.6	NO.1	NO.2	NO.3	NO.4	NO.5	NO.6
NORTH MARION	655	475	562	424	520	495	255	348	275	338	376	310
SOUTH MARION	540	460	416	393	443	457	217	295	296	265	252	253
EAST MULLINS	318	339	281	221	276	275	161	168	185	197	168	194
WEST MULLINS	298	272	264	226	273	266	147	169	176	175	146	160
RAINS	61	56	43	33	52	55	44	49	58	57	45	47
CENTENARY	47	45	40	29	32	35	27	36	35	37	37	32
FRIENDSHIP	30	24	24	23	34	35	30	32	26	23	17	15
BRITTONS NECK	178	164	92	79	95	93	60	116	61	59	49	51
CEDAR GROVE	89	58	71	62	67	86	37	74	55	55	56	39
SELLERS	62	40	32	27	35	46	15	12	19	22	14	17
TEMPERANCE	43	40	30	23	36	35	41	50	52	55	46	47
ZION	68	72	54	48	52	57	34	24	41	44	43	39
NICHOLS	84	77	81	50	71	69	44	55	50	57	47	53
TODDS	52	46	38	28	37	53	18	24	35	39	34	19
COUNTY TOTALS	2,525	2,168	2,028	1,666	2,023	2,057	1,130	1,452	1,364	1,423	1,330	1,276

MARLBORO COUNTY
 VOTES CAST FOR CONSTITUTIONAL AMENDMENTS
 IN GENERAL ELECTION HELD IN
 SOUTH CAROLINA, NOVEMBER 7, 1974

STATEWIDE CONSTITUTIONAL AMENDMENTS

PRECINCTS	IN FAVOR OF THE AMENDMENT						OPPOSED TO THE AMENDMENT					
	NO. 1	NO. 2	NO. 3	NO. 4	NO. 5	NO. 6	NO. 1	NO. 2	NO. 3	NO. 4	NO. 5	NO. 6
ADAMSVILLE	33	32	30	27	36	31	15	11	17	12	10	15
BLENNHEIM	108	91	47	41	48	42	13	21	18	19	14	20
BRIGHTSVILLE	32	27	26	23	28	27	14	18	19	20	16	20
BROWNSVILLE	41	37	34	25	29	33	19	25	24	22	25	21
RED HILL	43	6	55	40	40	50	6	43	3	8	8	8
TATUM	84	65	72	67	73	66	17	36	19	20	14	18
WALLACE	104	97	78	77	100	89	34	33	51	41	28	39
QUICK'S X ROADS	13	15	14	16	14	12	5	5	4	0	4	6
CLIO	243	226	220	202	234	212	77	85	87	86	63	87
MCCOLL	155	119	135	123	139	135	38	59	65	47	45	50
EAST MCCOLL	4	3	0	0	1	2	1	1	3	3	3	2
E BENNET A-M	768	695	730	572	758	698	252	290	284	259	225	290
W BENNET A-M	461	353	357	281	299	293	106	121	176	142	139	144
S BENNET	86	96	92	89	90	90	28	21	25	22	22	26
COUNTY TOTALS	2,175	1,862	1,890	1,583	1,889	1,780	625	769	795	701	616	746

WHEATBRERRY COUNTY
 VOTES CAST FOR CONSTITUTIONAL AMENDMENTS
 IN GENERAL ELECTION HELD IN
 SOUTH CAROLINA, NOVEMBER 7, 1974

STATEWIDE CONSTITUTIONAL AMENDMENTS

PRECINCTS	IN FAVOR OF THE AMENDMENT						OPPOSED TO THE AMENDMENT					
	NO.1	NO.2	NO.3	NO.4	NO.5	NO.6	NO.1	NO.2	NO.3	NO.4	NO.5	NO.6
WARD 1	249	240	247	209	239	241	68	83	70	84	70	71
WARD 2	405	383	404	359	404	380	130	175	127	145	132	156
WARD 3 NO. 1	129	101	130	101	123	119	49	86	43	59	47	48
WARD 3 NO. 2	270	279	237	192	235	236	105	108	138	138	120	126
WARD 4 NO. 1	57	54	44	38	37	41	8	10	17	19	37	20
WARD 4 NO. 2	134	143	111	95	122	114	37	48	59	44	37	38
WARD 5	193	163	143	113	143	143	59	66	52	73	65	66
WARD 6	311	397	305	371	313	300	115	138	115	127	101	118
AIRPORT	80	62	82	58	77	84	37	59	38	54	38	35
BETH-EDEN	69	60	57	51	63	68	28	34	39	40	31	2
BUSH RIVER	39	27	27	21	25	36	19	30	31	33	30	19
CENTRAL	25	30	25	10	26	23	13	10	13	22	12	10
CHAPPELLS	28	30	22	22	31	24	17	15	24	22	16	21
DOMINICK	11	12	12	11	16	20	6	5	5	5	1	7
FAIRVIEW	101	82	79	68	99	94	39	61	60	57	35	43
GARMANY	82	78	80	63	82	74	40	42	48	58	35	45
HARTFORD	58	49	48	48	55	52	43	57	49	57	42	42
HELENA	81	68	66	39	64	70	10	25	26	5	13	15
JALAPA	71	90	70	64	71	69	57	40	56	55	54	54
JOHNSTONE	73	71	66	45	79	64	36	45	44	69	35	52
JOLLY STREET	43	62	49	23	42	49	31	19	24	39	28	23
KINARDS	26	26	23	22	30	26	16	16	18	19	12	14
LITTLE MOUNTAIN	175	164	170	139	180	162	81	92	84	104	75	94
LONGSHORE	68	83	65	57	73	69	43	28	41	45	32	37
MAYGINTON	46	32	26	15	22	37	11	21	32	38	32	17
MIDWAY	34	44	38	25	45	31	4	35	37	47	29	41
MT BETHEL	44	38	29	25	31	33	42	13	19	23	16	15
MT PLEASANT	41	41	39	26	46	36	18	20	21	25	15	25
MULBERRY	43	45	35	31	38	38	17	23	24	23	19	20
OAKLAND	207	207	190	139	201	191	106	118	121	127	100	112
ONEAL NO. 1	11	17	11	5	13	11	11	8	14	20	12	14
ONEAL NO. 2	61	65	44	28	54	45	45	46	65	70	49	54
PEAK	51	43	53	35	57	46	19	32	22	33	15	25
POMARIA	103	104	120	65	117	118	37	39	39	48	28	33
PROSPERITY 1	140	137	128	110	151	130	62	58	58	80	64	61
PROSPERITY 2	146	128	131	110	144	125	57	77	65	75	52	70
SALUDA NO. 7	14	15	1	3	7	10	1	3	6	7	3	1
SILVERSTREET	100	103	87	80	107	90	50	37	59	51	31	48
STONEY HILL	59	73	67	33	69	62	54	48	52	70	39	50
ST PAUL	29	31	29	20	34	22	16	14	16	24	11	22
ST PHILLIPS	112	123	103	75	114	109	67	62	76	95	60	69
TRINITY	27	44	12	10	13	17	17	2	19	16	16	13
UNION	22	20	24	16	19	20	18	24	20	24	22	22
UTOPIA	24	15	19	19	22	22	11	19	14	10	11	9
VAUGHNVILLE	12	17	15	38	9	6	7	3	5	8	12	10
WALTON	40	45	21	15	44	40	10	5	8	9	11	10
WHELAN	28	38	21	15	34	29	41	34	48	52	34	39
WHITMIRE NO. 1	223	196	195	170	230	215	132	156	162	167	122	139
WHITMIRE NO. 2	188	168	159	139	169	171	80	93	94	113	82	86
ZION	50	49	37	24	45	49	27	35	38	29	30	30
ABSENTEE BALLOTS	76	43	66	44	75	53	26	29	30	32	27	23
COUNTY TOTALS	4,709	4,635	4,285	3,517	4,554	4,317	2,068	2,351	2,394	2,704	1,988	2,210

OCCONEE COUNTY
 VOTES CAST FOR CONSTITUTIONAL AMENDMENTS
 IN GENERAL ELECTION HELD IN
 SOUTH CAROLINA, NOVEMBER 7, 1974

STATEWIDE CONSTITUTIONAL AMENDMENTS

PRECINCTS	IN FAVOR OF THE AMENDMENT						OPPOSED TO THE AMENDMENT					
	NO.1	NO.2	NO.3	NO.4	NO.5	NO.6	NO.1	NO.2	NO.3	NO.4	NO.5	NO.6
CORINTH	52	41	36	42	52	51	49	55	60	52	49	49
EARLES GROVE	35	23	34	23	29	42	35	47	36	46	40	27
RAVENEL	211	154	195	180	190	189	58	107	70	66	75	77
FAIR PLAY	82	65	63	51	68	80	46	56	62	70	55	44
FRIENDSHIP	76	61	63	52	64	76	35	46	49	50	41	35
HOLLY SPRINGS	18	11	10	5	10	15	25	33	28	31	28	25
KEOWEE	139	96	97	87	110	132	55	95	97	99	84	60
LONG CREEK	37	27	26	19	23	31	18	26	25	34	31	22
MT REST	139	122	122	97	120	131	58	75	71	86	73	65
MADISON	50	48	40	23	34	44	18	21	26	42	30	22
NEWRY	40	37	38	39	29	35	23	26	26	25	34	29
DAKWAY	129	116	111	91	107	137	64	77	85	92	85	62
PROVIDENCE	54	51	50	51	52	53	20	24	24	23	22	20
RETURN	48	36	43	42	32	55	35	47	40	41	51	28
RICHLAND	52	38	41	41	43	50	19	32	31	28	29	21
SALEM	172	170	135	118	146	166	85	105	118	124	104	98
SENECA NO. 1	566	424	488	422	492	536	218	321	273	284	256	216
SENECA NO. 2	640	508	564	496	565	375	263	375	329	351	343	314
SHILOH	79	73	72	55	71	77	50	47	51	65	49	45
SOUTH UNION	15	18	76	11	18	13	24	23	24	28	20	26
TAMASSEE	1	0	0	0	0	1	0	1	0	1	0	0
TOKEENA	0	0	0	0	0	0	0	0	0	0	0	0
UTICA	90	82	76	56	56	72	36	43	49	62	65	46
WALHALLA NO. 1	397	325	346	278	359	352	163	239	213	239	184	177
WALHALLA NO. 2	385	287	317	275	314	376	168	261	220	234	214	167
WESTMINSTER 1	285	233	213	198	207	236	118	160	183	168	171	156
WESTMINSTER 2	217	173	197	150	179	197	94	133	113	131	120	103
WEST UNION	129	115	110	92	114	109	43	66	63	68	54	56
COUNTY TOTALS	4,138	3,334	3,563	2,994	3,484	3,631	1,820	2,541	2,367	2,540	2,308	1,990

ORANGEBURG COUNTY
 VOTES CAST FOR CONSTITUTIONAL AMENDMENTS
 IN GENERAL ELECTION HELD IN
 SOUTH CAROLINA, NOVEMBER 7, 1974

STATEWIDE CONSTITUTIONAL AMENDMENTS

PRECINCTS	IN FAVOR OF THE AMENDMENT						OPPOSED TO THE AMENDMENT					
	NO. 1	NO. 2	NO. 3	NO. 4	NO. 5	NO. 6	NO. 1	NO. 2	NO. 3	NO. 4	NO. 5	NO. 6
ORANGEBURG HD1	316	283	365	287	352	287	165	183	114	156	114	183
ORANGEBURG HD2	189	179	165	227	235	163	93	101	100	60	41	133
ORANGEBURG HD3	71	62	60	57	75	34	37	37	40	40	24	36
ORANGEBURG HD4	226	218	204	209	254	205	55	80	106	86	53	95
ORANGEBURG HD5	199	196	205	189	247	199	75	94	98	95	76	105
ORANGEBURG HD6	488	452	495	489	540	419	156	153	119	145	113	154
ORANGEBURG HD7	488	438	452	488	568	445	280	263	172	234	157	274
ORANGEBURG HD8	222	207	207	188	226	187	95	163	106	104	82	211
ORANGEBURG HD9	888	1588	1588	1888	2088	1888	1888	1222	899	1105	767	1104
UBURBAN NO. 1	509	509	458	458	572	555	884	159	219	166	148	181
UBURBAN NO. 2	369	369	355	355	408	388	88	165	180	167	122	150
UBURBAN NO. 3	147	147	155	155	156	147	73	58	78	75	65	60
UBURBAN NO. 4	181	181	156	137	176	169	84	83	119	118	75	85
UBURBAN NO. 5	105	105	101	89	120	101	53	52	57	59	40	58
UBURBAN NO. 6	495	506	506	459	585	486	288	331	306	367	241	340
UBURBAN NO. 7	50	50	88	44	60	67	44	54	44	54	37	40
UBURBAN NO. 8	89	89	88	85	95	85	28	31	37	22	26	28
UBURBAN NO. 9	62	62	54	46	59	64	36	30	41	36	30	42
UBURBAN NO. 10	149	118	107	107	119	131	76	99	102	78	99	73
UBURBAN NO. 11	103	71	66	68	67	64	43	61	62	56	58	61
UBURBAN NO. 12	188	158	192	154	205	180	95	122	89	105	76	106
UBURBAN NO. 13	221	221	207	184	253	241	208	131	151	156	114	117
UBURBAN NO. 14	59	59	59	49	55	69	45	40	46	51	48	40
UBURBAN NO. 15	230	265	231	196	249	220	135	135	123	129	92	124
UBURBAN NO. 16	105	96	89	89	99	88	42	44	50	40	36	50
UBURBAN NO. 17	168	168	21	21	22	27	7	8	7	8	5	5
UBURBAN NO. 18	105	105	103	78	125	117	80	77	79	85	51	58
UBURBAN NO. 19	188	155	130	122	160	139	42	56	82	66	46	60
UBURBAN NO. 20	244	230	234	221	232	224	112	121	118	121	88	124
UBURBAN NO. 21	35	35	35	34	36	34	28	28	27	20	17	20
UBURBAN NO. 22	104	100	104	90	123	98	62	78	77	52	29	37
UBURBAN NO. 23	130	111	105	88	114	114	62	78	88	96	75	80
UBURBAN NO. 24	188	168	167	126	118	151	107	98	125	113	102	112
UBURBAN NO. 25	177	148	136	126	168	160	118	98	107	102	80	82
UBURBAN NO. 26	168	148	140	126	147	163	131	138	136	157	127	134
UBURBAN NO. 27	88	123	81	81	86	84	34	35	34	39	24	25
UBURBAN NO. 28	30	78	37	37	47	42	22	22	21	26	15	22
UBURBAN NO. 29	162	162	137	137	163	167	55	34	26	35	37	40
UBURBAN NO. 30	61	61	64	59	81	66	35	48	36	46	37	44
UBURBAN NO. 31	63	63	63	46	61	68	35	48	36	46	37	44
UBURBAN NO. 32	61	61	61	46	61	57	30	48	36	46	37	44
COUNTY TOTALS	7,711	6,713	6,926	6,178	7,681	6,712	3,463	3,911	3,826	3,857	2,940	3,837

PICKENS COUNTY
 VOTES CAST FOR CONSTITUTIONAL AMENDMENTS
 IN GENERAL ELECTION HELD IN
 SOUTH CAROLINA, NOVEMBER 7, 1974

STATEWIDE CONSTITUTIONAL AMENDMENTS

PRECINCTS	IN FAVOR OF THE AMENDMENT						OPPOSED TO THE AMENDMENT					
	NO.1	NO.2	NO.3	NO.4	NO.5	NO.6	NO.1	NO.2	NO.3	NO.4	NO.5	NO.6
PICKENS MILL	250	191	190	156	176	239	127	188	188	211	197	137
SIX MILE	224	165	189	145	190	210	130	87	178	191	153	137
CENTRAL	398	307	347	283	328	379	189	242	217	234	223	174
LIBERTY	299	236	246	230	260	285	155	206	201	206	185	164
ZION	109	95	80	73	84	95	62	72	85	86	79	66
GLENWOOD MILL	133	116	99	93	100	129	55	82	90	78	95	68
EASLEY MILL	302	241	276	225	239	281	130	75	156	185	190	143
ALICE MILL	241	188	185	161	202	210	101	145	150	158	132	126
ARIAL MILL	196	148	180	135	128	184	146	188	155	191	201	150
NORRIS	110	105	94	96	96	130	94	97	107	98	104	69
PRATERS	68	52	52	38	49	63	47	65	63	73	63	50
ROCKY BOTTOM	9	12	11	9	9	12	7	9	4	4	6	3
HOLLY SPRINGS	41	71	52	30	46	53	70	49	64	83	72	62
PUMPKINTOWN	106	67	87	59	64	91	53	92	68	93	91	65
CROSSWELL	198	151	176	148	142	182	99	141	131	132	153	113
DACUSVILLE	139	123	124	99	132	136	76	96	89	117	83	78
FLAT ROCK	56	40	52	34	46	53	37	50	40	55	47	38
GRIFFIN	77	56	50	40	46	69	42	65	70	78	73	50
MOUNTAIN VIEW	56	76	61	37	49	56	55	43	55	61	62	50
OLD ST CHURCH	172	93	152	135	125	150	33	107	50	58	75	52
CLEMONS A-L	1,581	935	1,450	1,401	1,302	1,392	373	949	469	432	607	536
EASLY G-O	1,184	755	1,071	859	895	1,089	397	681	509	535	613	479
PICKENS A-F	816	538	696	577	632	736	391	542	474	540	517	429
ALBERT R LEWIS	95	77	82	66	72	94	55	71	64	77	72	52
SOUTH LIBERTY	172	142	146	125	147	174	99	132	128	139	122	96
MOUNT CARMEL	127	90	104	77	83	119	53	86	73	98	90	57
COUNTY TOTALS	7,159	5,070	6,252	5,331	5,642	6,611	3,056	4,560	3,878	4,213	4,305	3,444

RICHMOND COUNTY
 VOTES CAST FOR CONSTITUTIONAL AMENDMENTS
 IN GENERAL ELECTION HELD IN
 SOUTH CAROLINA, NOVEMBER 7, 1974

STATEWIDE CONSTITUTIONAL AMENDMENTS

PRECINCTS	IN FAVOR OF THE AMENDMENT					OPPOSED TO THE AMENDMENT						
	NO. 1	NO. 2	NO. 3	NO. 4	NO. 5	NO. 6	NO. 1	NO. 2	NO. 3	NO. 4	NO. 5	NO. 6
COLUMBIA WARD 1	468	296	484	461	439	434	112	262	103	83	135	145
COLUMBIA WARD 2	56	66	86	70	66	66	21	30	15	15	22	19
COLUMBIA WARD 3	249	194	250	198	252	251	133	172	132	148	129	130
COLUMBIA WARD 4	139	106	165	136	146	142	78	106	52	69	66	71
COLUMBIA WARD 5	118	82	113	102	108	115	54	34	34	28	36	36
COLUMBIA WARD 6	644	463	617	587	637	630	204	180	210	210	213	247
COLUMBIA WARD 7	179	119	147	132	160	162	42	73	68	54	55	59
COLUMBIA WARD 8	124	91	93	99	109	106	9	33	38	20	27	28
COLUMBIA WARD 9	197	80	89	72	93	91	22	40	30	30	32	32
COLUMBIA WD 10	535	322	556	534	498	502	148	353	127	159	180	180
COLUMBIA WD 11	235	180	230	199	237	233	69	124	93	90	75	93
COLUMBIA WD 12	541	288	578	541	545	526	201	341	168	143	194	217
COLUMBIA WD 13	464	354	491	423	493	476	221	318	199	221	200	223
COLUMBIA WD 14	449	214	458	412	451	471	128	237	107	115	137	137
COLUMBIA WD 15	313	211	370	326	351	322	130	86	92	110	110	128
COLUMBIA WD 16	548	255	656	590	577	540	219	283	415	132	177	216
COLUMBIA WD 17	659	428	764	681	686	666	254	474	156	199	226	253
COLUMBIA WD 18	450	354	449	383	440	436	174	185	177	188	188	188
COLUMBIA WD 19	187	154	152	151	155	162	49	65	79	56	65	65
COLUMBIA WD 20	383	324	390	349	362	382	150	199	151	161	156	156
COLUMBIA WD 21	354	280	211	246	298	316	103	148	139	155	145	139
COLUMBIA WD 22	380	330	375	325	350	375	158	191	171	176	184	173
COLUMBIA WD 23	274	288	276	252	242	262	90	159	89	76	117	98
COLUMBIA WD 24	418	310	521	459	474	437	161	264	71	99	109	146
COLUMBIA WD 25	674	464	759	694	694	656	196	388	121	131	179	218
ARCADIA	682	658	753	463	701	645	221	206	162	211	211	281
BALL ENTINE	514	420	537	424	519	508	218	301	198	248	210	228
BLYTEWOOD	256	234	274	225	228	240	157	169	137	158	181	188
BRANDON	588	484	648	540	592	572	259	349	202	250	249	275
COLLEGE PLACE	309	231	258	193	269	285	88	143	143	168	117	107
CODPER	775	475	765	774	749	749	208	178	158	168	110	247
DENNYNSIDE	457	274	319	280	323	356	156	211	190	182	180	167
DENTSVILLE	695	587	656	554	699	674	274	361	327	352	273	316
EASTOVER	106	100	100	95	109	90	67	65	71	71	75	75
FAGEWOOD	264	205	293	253	297	315	147	166	156	152	143	139
FAIRLAWN	155	128	140	115	138	143	55	77	75	79	73	75
N FOREST ACRES	1,006	746	1,076	964	1,045	975	363	580	269	306	320	389
S FOREST ACRES	620	583	651	400	570	585	153	143	99	344	203	252
GADSDEN	57	46	46	46	46	46	2	2	2	2	2	2
GARNERS	41	32	48	40	42	49	18	26	13	15	18	11
GREENVIEW	607	496	480	468	553	542	111	176	156	138	164	164
HAMPTON	887	674	887	805	861	840	318	497	234	333	339	374
HOPKINS	162	125	142	125	151	164	66	81	132	118	78	81
HORREL HILL	652	522	648	519	627	627	255	364	251	315	272	269
KEENAN	246	205	253	207	258	255	113	143	109	131	103	197
KILLIAN	341	334	352	274	253	331	172	163	162	228	166	197
LYKESLAND	883	391	512	441	479	479	208	208	180	208	274	274
MIDWAY	574	673	863	762	859	851	318	492	341	538	322	359
OAKWOOD	138	123	116	97	134	128	65	75	89	84	67	77
OLYMPIA	409	289	461	380	401	401	192	298	136	189	163	191
PONTIAC	219	183	183	189	189	203	41	69	61	69	54	46
RIDGEWOOD	842	654	875	742	815	813	215	467	282	328	323	329
SATCHEL FORD	489	337	545	484	507	472	175	308	122	144	152	194
SPRINGVILLE	116	111	111	84	110	110	41	41	41	41	41	41
WHITWELL	1,111	865	1,123	969	1,094	1,072	372	575	376	408	284	409
BLUFF	71	51	63	48	70	63	21	31	28	27	18	24
WARD 26	236	167	241	211	242	233	94	153	89	95	87	96
WARD 27	377	287	415	369	386	377	151	228	116	133	144	152
COUNTY TOTALS	24,182	18,437	24,874	21,516	23,748	23,204	8,605	13,266	8,361	9,203	8,774	9,593

SALUDA COUNTY
 VOTES CAST FOR CONSTITUTIONAL AMENDMENTS
 IN GENERAL ELECTION HELD IN
 SOUTH CAROLINA, NOVEMBER 7, 1974

STATEWIDE CONSTITUTIONAL AMENDMENTS

PRECINCTS	IN FAVOR OF THE AMENDMENT						OPPOSED TO THE AMENDMENT					
	NO. 1	NO. 2	NO. 3	NO. 4	NO. 5	NO. 6	NO. 1	NO. 2	NO. 3	NO. 4	NO. 5	NO. 6
PLEASANT CROSS	67	38	44	39	53	50	23	32	33	33	22	26
BIG CREEK	43	30	18	36	32	35	7	20	30	13	17	14
PLUM BRANCH	29	26	21	20	24	29	12	17	24	23	19	13
CENTENNIAL	34	38	38	21	37	34	28	26	22	37	25	27
RICHLAND	48	44	48	35	58	45	31	31	30	38	20	32
CLYDE	35	26	35	19	31	37	35	45	36	46	34	34
SARDIS	39	32	29	17	41	42	28	37	39	51	27	27
COOL SPRING	26	17	18	20	25	22	33	40	41	37	31	37
SALUDA NO 1	276	233	225	214	228	227	84	121	113	111	108	113
DENNY	33	17	27	16	28	27	49	70	59	63	54	56
SALUDA NO 2	341	307	338	313	314	327	155	182	149	105	115	164
EULALA	27	19	25	20	9	25	7	12	5	8	22	6
ZOAR	41	32	35	26	48	45	37	42	40	46	26	30
FAIRFAX	24	24	19	23	29	29	21	20	27	22	17	17
MONETTA	51	21	45	36	29	39	19	48	23	31	42	30
FAIRVIEW	38	35	28	31	41	41	40	40	47	45	34	34
RED HILL	26	24	20	16	23	16	6	4	8	10	4	11
FRUIT HILL	5	5	2	2	3	6	13	12	15	15	14	12
RIDGE SPRING	171	119	159	135	150	154	56	100	58	68	66	64
HIGGINS	36	32	30	21	46	43	50	59	63	61	39	47
SUMTER	21	20	21	19	20	19	2	3	2	4	3	4
HOLLY	64	53	53	48	64	68	40	51	51	56	40	36
WARD	72	47	57	50	54	59	20	43	32	28	28	24
HOLLYWOOD	101	68	94	73	89	110	94	114	104	111	102	86
BATESBURG-SAL	29	18	33	22	31	26	23	34	27	29	19	25
MAYSON	49	38	39	31	46	43	41	50	52	49	40	46
HOLSTONS	57	51	51	39	51	45	21	27	28	32	28	30
MERCHANT	19	20	18	17	21	20	19	15	20	20	15	17
TILLMAN	8	2	7	2	8	6	27	33	28	33	27	29
MT HILLING	62	53	46	40	56	50	24	31	29	28	20	26
OAK GROVE	31	18	29	16	15	28	27	17	17	28	38	17
PLEASANT GROVE	57	63	59	40	63	54	74	65	70	88	65	75
DELMAR	53	37	42	34	47	45	15	30	26	30	18	23
ABSENTEE BALLOTS	20	21	20	15	18	17	1	5	1	6	3	4
COUNTY TOTALS	2,031	1,628	1,773	1,506	1,832	1,863	1,160	1,476	1,349	1,405	1,182	1,236



SPARTANBURG COUNTY
 VOTES CAST FOR CONSTITUTIONAL AMENDMENTS
 IN GENERAL ELECTION HELD IN
 SOUTH CAROLINA, NOVEMBER 7, 1974

STATEWIDE CONSTITUTIONAL AMENDMENTS

PRECINCTS	IN FAVOR OF THE AMENDMENT						OPPOSED TO THE AMENDMENT					
	NO. 1	NO. 2	NO. 3	NO. 4	NO. 5	NO. 6	NO. 1	NO. 2	NO. 3	NO. 4	NO. 5	NO. 6
ABNEY HILL	104	89	101	87	82	107	64	69	65	69	74	55
ANTIOCH	44	28	2	29	35	33	40	38	40	35	124	33
ARCADIA	48	29	38	34	34	39	16	20	20	21	27	22
ARLINGTON	125	86	110	89	96	116	51	83	62	66	70	52
ARROWOOD	39	36	2	31	24	33	18	12	36	20	32	27
BALLENGER	65	44	49	44	51	59	35	72	73	66	65	61
BEN-AVON	198	165	193	167	167	187	107	136	109	120	132	114
BERRY	60	45	48	49	48	54	38	48	50	43	45	45
BERRY SHOALS	39	36	34	30	25	37	42	44	48	50	54	43
BISHOP	50	39	53	35	37	53	38	45	41	45	31	41
BOILING SPRINGS	308	262	292	244	246	322	219	252	236	252	270	204
BROOKLYN	37	29	33	17	15	34	20	24	22	26	38	18
CAMPOBELLO	111	88	89	72	76	92	78	87	97	98	112	98
CAMPTON	358	299	341	290	316	349	165	210	196	210	218	176
CANAAN	109	112	109	88	88	110	68	66	69	84	87	70
CANNONS CAMPR	113	92	93	92	89	96	47	65	67	61	66	58
CAVINS	27	49	35	40	40	33	33	24	33	24	20	13
CEDAR SPRINGS	367	300	344	296	304	347	172	201	201	231	231	195
CHEROKEE SPR	65	59	54	55	46	58	36	38	43	41	48	31
CHESNEE	89	73	87	66	65	77	50	67	51	57	56	56
CHESNEE HILL	52	42	40	44	44	53	33	48	47	37	32	24
CLIFTON NO. 1	35	30	30	30	27	30	16	29	34	33	37	32
CLIFTON NO. 2	35	34	29	20	21	30	29	34	29	31	29	29
CONVERSE	43	30	30	30	29	36	18	28	28	31	22	26
COOLEY SPRINGS	40	31	37	35	27	39	39	42	42	37	46	36
COMPENS	182	151	152	133	139	173	84	114	121	106	128	89
CRESCENT	63	55	64	46	46	71	57	64	60	62	59	44
CROSS ANCHOR	41	51	40	32	29	42	44	34	46	40	51	54
CUNNINGHAM	57	41	62	49	52	63	45	59	50	46	47	39
DEYOUNG	40	47	47	74	51	54	52	41	39	41	70	47
DRAYTON	100	107	88	74	101	109	93	100	103	100	88	79
DUNCAN	165	154	164	140	116	180	152	156	155	159	175	138
EAST GREER	74	59	73	57	54	75	45	55	44	46	58	38
ENDRE	42	47	47	34	47	37	47	40	40	47	38	47
FAIRFOREST	260	200	210	188	186	247	167	219	207	215	230	176
FAIRMONT	41	34	24	22	23	28	15	21	21	20	21	17
FINGERVILLE	33	24	27	16	21	18	44	53	51	60	55	59
FLANDALE	89	69	72	61	72	80	30	47	44	44	60	39
GLEN SPRINGS	31	38	28	47	47	45	49	52	52	41	39	37
GRAMLING	73	68	54	49	67	75	51	55	73	67	57	51
HAYNE SHOP	100	87	395	86	89	102	85	91	86	84	94	81
HILLTOP	77	85	89	72	74	108	66	81	88	86	96	62
HOBBYSVILLE	29	29	29	32	28	28	27	27	27	27	24	24
HOLLY SPRINGS	75	45	70	49	53	70	58	79	58	70	72	55
INMAN A-L	215	160	167	163	160	211	148	192	196	169	191	140
INMAN HILLS	100	77	72	70	68	53	53	69	80	71	76	56
JACKSON HILL	60	238	63	50	64	59	59	59	43	43	36	36
JOHNSON CITY	63	64	65	54	62	66	22	30	35	28	34	25
LANDRUM	218	135	235	169	186	239	178	191	172	181	188	188
LYMAN A-L	197	170	188	181	165	196	123	144	135	135	158	129
MAYO	33	42	42	27	27	48	48	48	46	46	46	46
MAYO HILLS	43	24	23	27	25	40	19	29	32	28	28	18
MILLS MILL	36	54	69	51	54	62	44	59	47	55	55	45
MIDDLE	71	37	36	30	31	31	28	29	28	30	31	35
NEW PROSPECT	74	28	36	45	47	53	29	46	44	44	45	45
PACOLET	145	118	119	95	112	137	153	154	159	160	156	137
PACOLET MILLS	60	69	69	51	47	68	49	55	55	67	66	41
PAULINE	49	37	42	42	27	46	44	60	54	44	65	49
RELIAN	28	21	20	20	20	20	26	26	30	26	34	24
POPLAR SPRINGS	63	47	42	34	34	55	23	43	49	52	44	44
POWELL HILL	178	152	172	162	150	167	66	92	75	76	90	76
REDVILLE	91	69	91	65	72	97	62	86	86	81	87	63
ROEBUCK	221	221	241	209	203	236	188	207	187	197	229	183
SAXON	62	48	36	36	54	63	32	38	33	43	35	35

SPAR W1 81 A-L	101	85	77	82	91	33	44	24	38	46	27	
SPAR W1 82	128	106	128	116	126	59	76	130	61	64	63	
SPAR W1 83 ST A	106	85	88	76	90	21	36	44	28	30	30	
SPAR W1 84 A-L	270	182	303	281	272	146	233	112	140	157	147	
SPAR W1 85 A-L	290	221	317	299	186	289	218	124	127	153	79	
SPAR W2	191	149	161	134	137	160	79	89	89	103	79	
SPAR W3 81 A-L	759	529	770	785	706	273	479	255	284	346	311	
SPAR W3 82	407	300	394	350	391	393	183	184	188	239	190	
SPAR W3 83 A-L	331	261	325	275	297	334	177	242	190	204	183	
SPAR W3 84	734	603	720	643	707	707	319	443	347	339	342	
SPAR W4 81	216	171	205	192	211	211	78	123	39	107	86	
SPAR W4 82	61	43	57	48	46	61	52	94	79	50	39	
SPAR W4 83	100	81	92	84	88	94	44	35	35	33	29	
SPAR W5	145	117	123	99	105	88	109	103	104	117	107	
SPAR W6 A-L	154	103	137	136	102	156	116	81	72	117	61	
STARTEX	34	37	37	37	31	40	38	43	36	46	32	
SWAIN	31	22	36	17	22	36	39	41	18	45	38	
SWITZER	51	36	41	33	40	44	16	33	38	34	28	
UNA	86	89	79	78	75	87	16	26	27	29	17	
VALLEY FALLS	27	21	25	17	24	31	21	23	27	25	17	
VICTOR HILL	43	31	38	32	32	39	34	39	35	41	36	
WALNUT GROVE	66	44	61	57	49	63	48	53	54	65	48	
WELLFORD	74	61	59	50	54	64	42	53	54	59	49	
WEST VIEW	353	310	308	317	274	323	102	153	152	129	180	
WHITE STONE	33	29	26	23	29	33	22	28	28	27	20	
WHITNEY STA. A	302	257	280	235	252	291	169	209	201	204	181	
WHITNEY STA. B	79	76	75	60	63	79	54	48	56	62	67	
WOODRUFF A-L	163	142	141	140	132	146	84	90	80	89	109	
WOODS CHAPEL	48	36	41	27	39	41	41	38	45	38	34	
ZION HILL	860	635	863	775	737	816	475	269	295	384	303	
MT DLOW	34	26	27	24	27	33	46	51	53	50	46	
MT OLIVE	59	46	49	35	35	54	29	39	50	50	33	
SPAR W1 83 ST B	30	22	25	22	24	31	17	20	21	21	14	
ABSENTEE BALLOTS	239	201	219	194	233	205	61	84	284	63	94	
COUNTY TOTALS	12,884	10,494	12,248	10,573	10,440	12,314	6,846	9,044	7,849	8,077	8,779	7,258

SUMTER COUNTY
VOTES CAST FOR CONSTITUTIONAL AMENDMENTS
IN GENERAL ELECTION HELD IN
SOUTH CAROLINA, NOVEMBER 7, 1974

STATEWIDE CONSTITUTIONAL AMENDMENTS

PRECINCTS	IN FAVOR OF THE AMENDMENT						OPPOSED TO THE AMENDMENT					
	NO.1	NO.2	NO.3	NO.4	NO.5	NO.6	NO.1	NO.2	NO.3	NO.4	NO.5	NO.6
PREC. NO. ONE	61	56	56	55	67	48	34	38	38	33	27	45
PREC. NO. TWO	203	182	185	187	198	185	55	64	72	45	50	67
PREC. NO. THREE	251	216	242	202	245	242	88	108	91	97	77	85
PREC. NO. FOUR	76	76	72	46	71	65	30	20	30	39	23	29
5-A-MAYESVILLE	64	50	58	56	59	53	23	32	23	23	20	22
5-B-SALEM	34	34	33	33	34	34	0	4	8	8	6	7
6-A-TAYLORS	63	68	47	61	61	38	11	6	24	7	9	31
6-B-SHILOH	10	17	13	11	14	11	4	3	2	2	3	5
6-C-PLEA GROVE	21	13	17	13	15	21	8	17	14	14	15	9
6-D-TRINITY	21	28	20	16	17	20	23	18	23	23	24	22
PREC SEVEN	218	206	202	166	211	209	117	112	121	119	89	95
PREC EIGHT	207	191	170	170	187	180	75	82	108	84	82	94
PREC. NO. NINE	174	150	138	112	150	138	48	54	69	74	50	65
PREC. NO. TEN	402	364	387	359	403	380	160	185	173	134	141	174
PREC. ELEVEN	565	484	570	518	554	511	200	261	188	171	190	234
PREC. TWELVE	422	342	473	419	431	356	169	225	115	109	135	211
PREC THIRTEEN	244	207	231	197	223	233	81	109	105	89	91	82
PREC FOURTEEN	210	195	218	194	221	195	96	104	86	71	78	102
PREC FIFTEEN	277	270	269	227	283	266	120	122	127	127	100	122
PREC SIXTEEN	201	214	206	168	212	195	96	69	95	76	74	103
PREC SEVENTEEN	155	163	145	119	141	146	75	0	85	91	78	79
PREC EIGHTEEN	47	45	34	31	42	38	14	9	20	13	12	17
PREC NINETEEN	88	76	71	65	78	76	25	28	35	37	25	27
PREC TWENTY	74	66	62	54	67	74	25	24	36	32	21	21
PREC 21	31	24	26	22	26	24	6	9	12	6	5	8
PREC 22	61	47	48	46	51	52	9	17	21	15	15	15
PREC 23	184	147	164	130	164	162	45	68	60	61	54	64
PREC 24	566	500	530	460	534	522	230	268	251	242	220	248
PREC 25	167	142	145	137	139	140	35	49	52	50	53	55
26-A	20	17	19	15	19	16	5	9	8	11	7	10
26-B	69	61	69	52	69	66	30	38	29	39	30	36
PREC 27	211	210	188	147	205	197	99	93	122	127	94	98
COUNTY TOTALS	5,397	4,861	5,108	4,488	5,191	4,893	2,036	2,245	2,243	2,069	1,898	2,282

UNION COUNTY
 VOTES CAST FOR CONSTITUTIONAL AMENDMENTS
 IN GENERAL ELECTION HELD IN
 SOUTH CAROLINA, NOVEMBER 7, 1974

STATEWIDE CONSTITUTIONAL AMENDMENTS

PRECINCTS	IN FAVOR OF THE AMENDMENT						OPPOSED TO THE AMENDMENT					
	NO. 1	NO. 2	NO. 3	NO. 4	NO. 5	NO. 6	NO. 1	NO. 2	NO. 3	NO. 4	NO. 5	NO. 6
OTTARAY	35	22	22	19	21	33	21	29	29	31	30	19
WD 1 PREC 1	323	238	286	261	283	289	134	213	172	178	170	166
WD 1 PREC 2	342	181	214	189	184	222	128	208	179	195	199	164
WARD 2	342	252	273	292	273	321	145	226	210	173	207	161
WARD 3	271	202	221	205	193	244	121	186	169	167	201	144
WD 4 PREC 1	292	210	264	217	226	266	166	240	188	216	224	183
WD 4 PREC 2	128	111	106	106	103	119	79	90	96	94	98	83
EXCELSIOR MILL	378	269	300	244	268	342	153	237	232	262	250	180
BONHAM	117	75	82	63	80	102	49	91	82	97	83	62
MONARCH BOX 1	170	118	121	117	124	148	89	130	133	131	134	105
MONARCH BOX 2	81	66	65	56	57	77	63	76	77	86	83	64
BUFFALO BOX 1	229	152	158	138	150	172	109	183	178	190	181	160
EAST BUFFALO	87	59	54	58	53	76	48	71	63	70	75	55
COLERAIN	12	9	5	6	5	12	20	22	27	25	28	21
PUTMAN	69	25	48	43	36	55	33	72	49	52	61	44
PARHAM	19	12	12	8	12	17	18	24	23	27	23	19
DAKLAND	46	29	51	27	22	45	16	34	11	35	41	18
WEST SPRINGS	48	30	41	45	41	46	35	49	42	33	41	33
CROSS KEYS	75	53	65	46	53	63	25	45	34	48	46	34
BLACK ROCK	41	28	41	22	34	37	19	30	19	38	25	22
CARLISLE	107	80	84	75	76	74	33	42	42	43	46	46
SANTUC	77	74	73	59	75	79	58	60	63	64	56	53
MEADOWES	82	71	63	55	55	82	50	58	68	69	74	44
ADAMSBURG	76	54	58	46	56	63	62	83	78	86	80	73
KELTON	127	86	93	75	100	114	59	94	89	98	77	64
LOCKHART BOX 1	95	77	69	66	76	80	56	71	84	77	71	69
LOCKHART BOX 2	151	116	107	100	111	131	57	90	103	104	100	80
JONESVILLE B1	164	140	144	115	140	159	83	101	96	116	99	84
JONESVILLE B2	177	129	126	102	120	140	72	106	102	117	113	90
JONESVILLE BOX	28	19	20	12	16	16	8	11	15	18	22	16
ABSENTEE BALLOTS	39	31	30	35	30	30	7	15	16	17	9	16
COUNTY TOTALS	4,152	3,018	3,296	2,902	3,073	3,656	2,016	2,987	2,769	2,947	2,947	2,372

WILLIAMSBURG COUNTY
 VOTES CAST FOR CONSTITUTIONAL AMENDMENTS
 IN GENERAL ELECTION HELD IN
 SOUTH CAROLINA, NOVEMBER 7, 1974

STATEWIDE CONSTITUTIONAL AMENDMENTS

PRECINCTS	IN FAVOR OF THE AMENDMENT						OPPOSED TO THE AMENDMENT					
	NO.1	NO.2	NO.3	NO.4	NO.5	NO.6	NO.1	NO.2	NO.3	NO.4	NO.5	NO.6
BLACK RIVER	63	55	60	45	52	53	30	30	29	37	34	35
BLOOMINGVALE	126	69	58	59	46	65	147	59	71	59	82	51
CADES	136	121	102	84	109	112	44	39	67	84	55	54
CEDAR SWAMP	64	102	60	34	45	43	35	37	36	34	41	34
CENTRAL	49	49	60	46	50	43	31	30	44	44	25	38
EARLES	145	137	106	98	141	136	36	39	72	98	35	44
EENEZER	96	100	66	68	43	66	23	43	45	75	75	44
GREELEYVILLE	111	141	118	108	113	87	148	117	141	66	147	172
HARMONY	19	11	18	15	9	18	10	18	13	15	20	12
HEBRON	104	71	101	70	103	100	73	100	72	70	68	76
HEMINGWAY	385	348	331	265	316	344	128	144	161	265	151	137
HENRY	18	17	17	16	17	23	18	18	26	16	16	10
INDIANTOWN	90	108	40	54	80	73	46	53	56	54	43	51
KINGSTREE NO. 1	658	525	628	539	632	588	313	380	323	539	330	295
KINGSTREE NO. 2	121	101	85	92	98	109	17	34	46	92	26	25
KINGSTREE NO. 3	263	204	202	199	217	209	92	64	117	199	68	65
LANE	74	66	59	51	55	63	39	41	49	51	47	42
LENUDS	21	4	6	11	19	21	11	13	14	9	15	12
MIDWAY	24	16	3	28	19	23	11	15	16	11	15	12
MILLWOOD	35	30	31	28	34	33	43	31	38	28	44	36
MORRISVILLE	5	5	7	4	4	4	1	1	5	5	5	5
MT. VERON	25	23	27	21	25	22	36	34	33	21	31	33
NESMITH	277	247	191	247	227	185	14	17	18	247	11	12
OAK RIDGE	47	47	60	30	46	49	10	0	41	47	11	12
PERGAMOS	78	32	42	47	46	49	14	60	35	30	45	35
PINEY FOREST	68	52	60	47	58	52	79	88	85	47	87	81
POPLAR HILL	79	22	25	19	29	25	5	23	24	19	16	16
SALTERS	74	96	60	48	53	57	24	25	30	48	35	36
SANDY BAY	1	4	4	0	1	1	26	41	50	51	0	0
SINGLEARY	1	4	4	0	1	1	1	1	3	0	0	0
SUTTONS	70	36	52	53	53	50	24	19	21	53	18	18
TRIO	16	18	16	10	10	19	4	10	8	10	19	10
WORKMAN	17	18	16	12	15	15	50	49	51	12	12	10
MUDDY CREEK	17	18	16	12	15	15	50	49	51	12	12	10
COUNTY TOTALS	3,408	2,926	2,749	2,482	2,833	2,865	1,564	1,699	1,818	2,474	1,660	1,524

YORK COUNTY
 VOTES CAST FOR CONSTITUTIONAL AMENDMENTS
 IN GENERAL ELECTION HELD IN
 SOUTH CAROLINA, NOVEMBER 7, 1974

STATEWIDE CONSTITUTIONAL AMENDMENTS

PRECINCTS	IN FAVOR OF THE AMENDMENT						OPPOSED TO THE AMENDMENT					
	NO.1	NO.2	NO.3	NO.4	NO.5	NO.6	NO.1	NO.2	NO.3	NO.4	NO.5	NO.6
BETHANY	57	55	61	37	61	55	49	45	42	59	41	47
BETHEL	188	166	174	141	187	173	93	102	102	115	87	102
BLAIRSVILLE	79	69	113	79	85	83	57	64	64	63	57	62
BOWLING GREEN	35	29	35	31	32	33	22	25	21	22	22	22
BULLOCK CREEK	24	22	24	23	26	30	15	17	15	16	13	30
CANNON MILL	78	70	64	50	73	72	44	52	60	71	48	54
CATAWBA	74	57	55	46	58	59	30	35	42	42	34	37
CLOVER NO 1	271	251	250	203	247	249	186	198	198	225	199	195
CLOVER NO 2	102	89	92	72	107	98	99	99	96	110	85	90
COTTON BELT	52	46	42	34	44	49	34	37	43	43	39	38
DELPHIA	29	20	27	30	31	34	25	34	24	22	21	26
EBENEZER	475	375	469	409	455	435	214	295	216	239	226	244
FILBERT	67	65	61	58	61	63	41	41	45	42	44	40
FORT MILL NO 1	253	228	238	223	233	240	102	120	114	111	117	111
FORT MILL NO 2	239	202	207	169	212	226	118	147	136	159	134	126
FORT MILL NO 3	203	185	175	118	230	193	107	288	110	218	287	93
HICKORY GROVE	113	98	100	78	104	99	62	68	68	76	78	63
HIGHLAND PARK	214	197	197	180	184	201	108	114	122	111	128	114
HOPEWELL	14	13	14	9	8	13	5	5	5	10	11	6
LESLIE NO. 1	172	139	157	112	140	150	94	125	109	141	125	109
MCCONNELLSVILLE	102	83	90	74	86	87	47	59	55	60	52	55
MT HOLLY	258	169	217	187	214	234	103	176	139	134	160	120
NEWPORT	114	113	101	90	111	117	52	48	62	66	50	48
NEW ZION	8	6	8	10	11	13	18	20	18	16	15	13
NORTHSIDE	128	112	92	82	85	102	70	74	97	90	104	87
OAK RIDGE	164	137	153	131	146	147	102	113	102	113	102	106
ODGEN	56	44	51	37	47	45	41	46	40	51	41	42
RED RIVER	79	71	75	66	74	72	6	6	13	12	13	12
ROCK HILL NO 1	19	18	19	17	17	17	12	12	13	12	13	12
ROCK HILL NO 2	345	294	279	274	292	288	72	96	119	101	95	97
ROCK HILL NO 3	291	251	233	220	236	231	81	98	130	113	108	109
ROCK HILL NO 4	114	84	98	99	107	107	30	51	46	36	35	40
ROCK HILL NO 5	522	420	509	487	520	479	216	291	221	195	206	247
ROCK HILL NO 6	365	302	321	253	293	327	185	229	224	261	244	219
ROCK HILL NO 7	336	290	344	309	332	342	167	251	214	227	219	219
SANTIAGO	24	17	21	12	19	22	14	21	17	26	19	16
SHARON	43	79	82	60	72	82	71	75	85	79	72	72
SMYRNA	40	35	35	25	31	31	28	33	33	43	34	37
TIRZAH	50	38	38	30	42	48	32	42	44	49	39	36
YORK NO 1	270	218	246	213	251	256	185	212	203	182	182	183
YORK NO 2	309	257	284	240	269	306	156	191	176	185	185	157
INDIA HOOK	341	279	323	263	301	336	150	200	167	197	188	152
EDGEWOOD	149	122	119	109	120	110	39	49	63	64	47	57
FEWELL PARK	235	219	248	229	219	210	104	114	91	92	115	131
FORT MILL NO 4	215	191	184	172	208	202	77	94	106	109	88	93
LESLIE NO. 2	212	166	176	152	154	191	86	124	140	143	143	117
MT. GALLANT	298	247	278	224	254	283	126	135	148	149	176	160
NORTHWESTERN	160	134	143	116	131	149	66	83	82	88	87	68
COUNTY TOTALS	8,033	6,772	7,312	6,296	7,201	7,376	3,891	4,967	4,519	4,896	4,697	4,350



**ABBEVILLE COUNTY
LOCAL CONSTITUTIONAL AMENDMENTS
VOTED ON IN GENERAL ELECTION
HELD IN SOUTH CAROLINA
NOVEMBER 5, 1974
(Bonded Indebtedness)**

**ABBEVILLE COUNTY
The Town of Ware Shoals**

“Shall the limitations now imposed by Section 5 of Article X of the Constitution of South Carolina, 1895, be amended so as to permit the town of Ware Shoals to increase bonded indebtedness for the purpose of building, erecting, purchasing, developing, improving, establishing, repairing, extending or maintaining of sidewalks, streets, waterworks, lighting plants, sewer system, fire department, town hall, police station, town jail, town parks, playgrounds, airports, real estate or municipal building to the extent of not exceeding twenty percent of the assessed value of all taxable property therein?”

**ABBEVILLE COUNTY
VOTES CAST FOR CONSTITUTIONAL AMENDMENTS
IN GENERAL ELECTION HELD IN
SOUTH CAROLINA, NOVEMBER 5, 1974**

LOCAL CONSTITUTIONAL AMENDMENTS

PRECINCTS	IN FAVOR OF THE AMENDMENT	OPPOSED TO THE AMENDMENT
	NO. 1	NO. 1
ABBEVILLE NO. 1	451	75
ABBEVILLE NO. 2	313	69
ABBEVILLE NO. 3	150	36
ABBEVILLE NO. 4	141	60
ABBEVILLE MILL	80	31
ANTREVILLE	139	37
BROADMOUTH	45	14
CALHOUN FALLS 1	261	65
CALHOUN FALLS 2	117	34
CENTRAL	42	4
COLD SPRINGS	98	33
DONALDS	156	52
DUE WEST	252	46
HAMPTON	11	4
HILLVILLE	39	7
HALLS STORE	148	87
KEOWEE	68	31
LEVEL LAND	2	1
LOWNDESVILLE 1	39	25
LOWNDESVILLE 2	50	10
LEBANON	140	19
MOUNTAIN VIEW	79	79
WICK SPRINGS	62	62
WYTT	26	26
COUNTY TOTALS	2,909	907

**CHARLESTON COUNTY
LOCAL CONSTITUTIONAL AMENDMENTS
VOTED ON IN GENERAL ELECTION
HELD IN SOUTH CAROLINA
NOVEMBER 5, 1974
(Bonded Indebtedness)**

**CHARLESTON COUNTY
Charleston County Airport District**

“Shall Section 5 of Article X of the Constitution of this State be amended so as to permit the Charleston County Airport District to increase its bonded indebtedness up to twenty percent of the assessed value of the taxable property therein and to exclude such indebtedness from the limitation of aggregate indebtedness upon any territory in the county?”

CHARLESTON COUNTY
 VOTES CAST FOR CONSTITUTIONAL AMENDMENTS
 IN GENERAL ELECTION HELD IN
 SOUTH CAROLINA, NOVEMBER 5, 1974

LOCAL CONSTITUTIONAL AMENDMENTS

PRECINCTS	IN FAVOR OF THE AMENDMENT	OPPOSED TO THE AMENDMENT
	NO. 1	NO. 1
ISLE OF PALMS 1	387	186
ISLE OF PALMS 2	237	122
MT PLEASANT 1	413	232
MT PLEASANT 2	340	160
MT PLEASANT 3	398	116
MT PLEASANT 4	457	165
CHRIST CHURCH 1	365	99
CHRIST CHURCH 2	59	16
CHRIST CHURCH 3	202	109
CHRIST CHURCH 4	53	58
DEER PARK 1	285	160
DEER PARK 2	228	146
MIDLAND PARK	188	179
LAMBS	317	410
WANDO-WAYLYN 1	33	27
WANDO-WAYLYN 2	221	180
WANDO-WAYLYN 3	306	281
AZALEA 1	111	89
AZALEA 2	92	106
N CHARLESTON 1	77	24
N CHARLESTON 2	82	87
N CHARLESTON 3	80	94
N CHARLESTON 4	66	63
N CHARLESTON 5	336	281
N CHARLESTON 6	143	236
N CHARLESTON 7	222	302
N CHARLESTON 8	222	193
N CHARLESTON 9	151	116
N CHARLESTON 10	157	128
N CHARLESTON 11	111	90
N CHARLESTON 12	91	65
ST PHIL & MICH	55	34
GARDEN KIAWAH	56	30
FOLLY BEACH	196	114
JAMES ISLAND 1	124	72
JAMES ISLAND 2	64	101
JAMES ISLAND 3	194	119
JAMES ISLAND 4	474	164
JAMES ISLAND 5	335	99
JAMES ISLAND 6	411	172
JAMES ISLAND 7	274	141
JAMES ISLAND 8	288	117
JAMES ISLAND 9	221	120
JAMES ISLAND 10	194	126
JAMES ISLAND 11	291	191
ST ANDREWS 1	294	128
ST ANDREWS 2	148	96
ST ANDREWS 3	88	42
ST ANDREWS 4	421	184
ST ANDREWS 5	138	71
ST ANDREWS 6	176	106
ST ANDREWS 7	222	91
ST ANDREWS 8	380	209
ST ANDREWS 9	281	138
ST ANDREWS 10	121	70
ST ANDREWS 11	256	98
JOHN'S ISLAND 1	230	218
JOHN'S ISLAND 2	202	137
WADMALAW ISLAND	180	76
MEGGETT	450	239
RAVENEL	171	90
ADAMS RUN	104	77
LADSON	62	89

EDISTO ISLAND	73	47
SULLIVANS IS	310	145
AWENDAH	23	44
MCCLELLANVILLE	81	83
CHARLESTON 1	645	103
CHARLESTON 2	504	93
CHARLESTON 3	153	59
CHARLESTON 4	83	22
CHARLESTON 5	39	117
CHARLESTON 6	119	34
CHARLESTON 7	82	34
CHARLESTON 8	142	54
CHARLESTON 9	153	54
CHARLESTON 10	293	74
CHARLESTON 11	436	99
CHARLESTON 12	125	55
CHARLESTON 13	119	40
CHARLESTON 14	115	37
CHARLESTON 15	174	53
CHARLESTON 16	421	95
CHARLESTON 17	296	58
CHARLESTON 18	605	84
CHARLESTON 19	507	166
CHARLESTON 20	492	149
CHARLESTON 21	392	118
CHARLESTON 22	263	98
CHARLESTON 23	292	110
CHARLESTON 24	251	146
CHARLESTON 25	512	161
CHARLESTON 26	555	133
CHARLESTON 27	541	133
COUNTY TOTALS	22,327	10,977

**CHESTER COUNTY
LOCAL CONSTITUTIONAL AMENDMENTS
VOTED ON IN GENERAL ELECTION
NOVEMBER 5, 1974
(Bonded Indebtedness)**

**CHESTER COUNTY
The School District of Chester County**

“Shall Section 5 of Article X of the Constitution of this State be amended so as to permit the School District of Chester County to increase its bonded indebtedness up to thirty percent of the assessed value of the taxable property therein and to exclude such indebtedness from the limitation of aggregate indebtedness upon any territory in the county?”

CHESTER COUNTY
VOTES CAST FOR CONSTITUTIONAL AMENDMENTS
IN GENERAL ELECTION HELD IN
SOUTH CAROLINA, NOVEMBER 5, 1974

LOCAL CONSTITUTIONAL AMENDMENTS

PRECINCTS	IN FAVOR OF THE AMENDMENT	OPPOSED TO THE AMENDMENT
	NO. 1	NO. 1
BALDWIN MILL	93	104
BATON ROUGE	17	29
BECKHAMVILLE	151	143
BLACKSTOCK	6	28
CARTERS	31	31
COLVINS SPRINGS	11	39
CORNWELL	47	55
EDGEMORE	65	35
EUREKA MILL	95	131
FORT LAWN	108	92
HALSELLVILLE	45	28
HAZELWOOD	64	63
LANDO	49	79
LANSFORD	37	63
LIBERTY	38	47
LOWRYS	65	83
MT PLEASANT	1	8
NEW HOPE	36	61
RICHBURG	137	90
RODMAN	133	79
ROSSVILLE	17	46
WILKSBURG	112	68
WYLIES MILL	43	37
GR FALLS 1	40	30
GR FALLS 2	53	67
GR FALLS 3	134	149
CHESTER, WARD 1	243	133
CHESTER, WARD 2	189	128
CHESTER, WARD 3	506	395
CHESTER, WARD 4	277	195
COUNTY TOTALS	2,843	2,536

**DORCHESTER COUNTY
LOCAL CONSTITUTIONAL AMENDMENTS
VOTED ON IN GENERAL ELECTION
HELD IN SOUTH CAROLINA
NOVEMBER 5, 1974
(Bonded Indebtedness)**

**DORCHESTER COUNTY
Amendment No. 1
School District No. 1 of Dorchester County**

“Shall Section 5 of Article X of the Constitution of this State be amended so as to permit School District No. 1 of Dorchester County to increase its bonded indebtedness up to fifteen percent of the assessed value of the taxable property therein and to exclude such indebtedness from the limitation of aggregate indebtedness upon any territory in the county?”

**Amendment No. 2
School District No. 2 of Dorchester County**

“Shall Section 5 of Article X of the Constitution of this State be amended so as to permit School District No. 2 of Dorchester County to increase its bonded indebtedness up to thirty-five percent of the assessed value of the taxable property therein and to exclude such indebtedness from the limitation of aggregate indebtedness upon any territory in the county?”

**Amendment No. 3
School District No. 2 of Dorchester County**

“Shall Section 5 of Article X of the Constitution of this State be amended so as to permit School District No. 2 of Dorchester County to increase its bonded indebtedness up to forty percent of the assessed value of the taxable property therein and to exclude such indebtedness from the limitation of aggregate indebtedness upon any territory in the county?”

Amendment No. 4
School District No. 3 of Dorchester County

“Shall Section 5 of Article X of the Constitution of this State be amended so as to permit School District No. 3 of Dorchester County to increase its bonded indebtedness up to fifteen percent of the assessed value of the taxable property therein and to exclude such indebtedness from the limitation of aggregate indebtedness upon any territory in the county?”

DORCHESTER COUNTY
VOTES CAST FOR CONSTITUTIONAL AMENDMENTS
IN GENERAL ELECTION HELD IN
SOUTH CAROLINA, NOVEMBER 5, 1974

LOCAL CONSTITUTIONAL AMENDMENTS

PRECINCTS	IN FAVOR OF THE AMENDMENT				OPPOSED TO THE AMENDMENT			
	NO. 1	NO. 2	NO. 3	NO. 4	NO. 1	NO. 2	NO. 3	NO. 4
CATTLE CREEK	44	44	39	39	25	21	25	24
REEVESVILLE	164	164	164	164	132	132	132	132
GROVER	129	114	117	118	91	92	90	90
ST GEORGE NO. 1	94	89	99	90	77	82	72	54
ST GEORGE NO. 2	132	125	122	128	336	325	320	332
INDIAN FIELD	153	144	144	140	85	87	88	87
PREGNALL	4	2	3	3	8	9	9	8
ROSSES	78	76	103	113	56	55	64	59
RIDGEVILLE	140	138	140	159	135	143	146	163
GIVHANS	77	103	74	70	68	143	83	72
KNIGHTSVILLE	313	315	292	279	192	203	197	190
DORCHESTER	1,731	1,632	1,663	1,535	649	823	788	647
CARDLINA	292	295	278	264	124	133	133	119
CELEMARS	205	205	205	205	24	24	24	24
JEDBURG	134	136	127	116	77	67	64	89
HARLEYVILLE	171	171	175	273	140	142	146	139
ABSENTEE VOTES	20	21	16	24	19	21	23	15
COUNTY TOTALS	3,881	3,774	3,761	3,720	2,238	2,532	2,439	2,246

**FLORENCE COUNTY
LOCAL CONSTITUTIONAL AMENDMENTS
VOTED ON IN GENERAL ASSEMBLY
HELD IN SOUTH CAROLINA
NOVEMBER 5, 1974**

**FLORENCE COUNTY
School District No. 5 in Florence County**

“Shall Section 5 of Article X of the Constitution of this State be amended so as to allow School District No. 5 in Florence County to incur bonded indebtedness not exceeding thirty per cent of the assessed value of all taxable property in the district?”

FLORENCE COUNTY
 VOTES CAST FOR CONSTITUTIONAL AMENDMENTS
 IN GENERAL ELECTION HELD IN
 SOUTH CAROLINA, NOVEMBER 5, 1974

LOCAL CONSTITUTIONAL AMENDMENTS

PRECINCTS	IN FAVOR OF THE AMENDMENT	OPPOSED TO THE AMENDMENT
	NO. 1	NO. 1
BACK SWAMP	58	28
BROOKGREEN	319	170
CARTERSVILLE	37	54
CLAUSSEN	129	46
COLES CR ROADS	290	178
VOX	109	40
COWARDS NO. 1	110	48
COWARDS NO. 2	79	23
EBENEZER	528	172
EFFINGHAM	87	45
ELIM	78	34
EVERGREEN	204	118
FLORENCE NO. 1	227	79
FLORENCE NO. 2	319	176
FLORENCE NO. 3	309	99
FLORENCE NO. 4	250	157
FLORENCE NO. 5	199	169
FLORENCE NO. 6	307	159
FLORENCE NO. 7	563	188
FLORENCE NO. 8	644	270
FRIENDFIELD	62	23
GLENNWOOD	52	57
GREENWOOD	343	171
HANNAH	116	46
HIGH HILL	38	59
SARDIS	37	51
JOHNSONVILLE	444	171
KINGSBURG	92	43
LAKE CITY NO. 1	300	157
LAKE CITY NO. 2	313	150
LAKE CITY NO. 3	239	125
LAKE CITY NO. 4	96	30
LEO	39	17
MARS BLUFF	461	246
MCALLISTER MILL	80	55
OAK GROVE	74	77
OLANTA	169	139
PAMPLICO 1	206	84
PROSPECT	54	32
QUINBY	267	125
SALEM	21	29
SCRANTON	52	46
STONE	83	45
TANSBAY	175	114
TIMMONSVILLE	337	264
PAMPLICO 2	249	44
FLORENCE NO. 9	171	161
FLORENCE NO. 10	170	75
FLORENCE NO. 11	365	211
FLORENCE NO. 12	287	101
FLORENCE NO. 14	308	128
DELMAE	453	290
SPAULDING	156	49
GILBERT	40	69
ABSENTEE VOTES	93	41
COUNTY TOTALS	11,288	5,778

GREENWOOD COUNTY
LOCAL CONSTITUTIONAL AMENDMENTS
VOTED ON IN GENERAL ELECTION
HELD IN SOUTH CAROLINA
NOVEMBER 5, 1974
(Bonded Indebtedness)

GREENWOOD COUNTY
The Town of Ware Shoals

“Shall the limitations now imposed by Section 5 of Article X of the Constitution of South Carolina, 1895, be amended so as to permit the town of Ware Shoals to increase bonded indebtedness for the purpose of building, erecting, purchasing, developing, improving, establishing, repairing, extending or maintaining of sidewalks, streets, waterworks, lighting plants, sewer system, fire department, town hall, police station, town jail, town parks, playgrounds, airports, real estate or municipal building to the extent of not exceeding twenty percent of the assessed value of all taxable property therein?”

GREENWOOD COUNTY
 VOTES CAST FOR CONSTITUTIONAL AMENDMENTS
 IN GENERAL ELECTION HELD IN
 SOUTH CAROLINA, NOVEMBER 5, 1974

LOCAL CONSTITUTIONAL AMENDMENTS

PRECINCTS	IN FAVOR OF THE AMENDMENT	OPPOSED TO THE AMENDMENT
	NO. 1	NO. 1
GREENWOOD NO. 1	597	86
GREENWOOD NO. 2	504	57
GREENWOOD NO. 3	639	71
GREENWOOD NO. 4	740	105
GREENWOOD NO. 5	318	44
GREENWOOD NO. 6	0	0
GLENDALE	844	97
HARRIS	184	32
LACO	256	75
NINETY SIX	610	102
NINETY SIX MILL	260	59
WARE SHOALS	380	215
HODGES	175	41
COKEBURY	76	6
CORANACA	168	43
STONY POINT	0	0
CAMBRIDGE	43	21
PAK GROVE	29	22
CALLISON	54	16
KIRKSEY	0	0
TROY	0	0
BRADLEY	77	0
PHOENIX	76	19
EPWORTH	68	15
VERDERY	0	0
GREENWOOD MILL	212	53
NEW MARKET	177	53
EMERALD PLACE	198	37
BLAKEDALE	647	83
FAIRGROUNDS	0	0
RILEY	72	3
SHOALS JUNCTION	46	26
ABSENTEE VOTES	63	7
COUNTY TOTALS	7,513	1,388

**HORRY COUNTY
LOCAL CONSTITUTIONAL AMENDMENTS
VOTED ON IN GENERAL ELECTION
HELD IN SOUTH CAROLINA
NOVEMBER 5, 1974
(Bonded Indebtedness)**

**HORRY COUNTY
Amendment No. 1
County Wide**

“Shall Section 5 of Article X of the Constitution of this State be amended so as to increase the limitation upon the bonded indebtedness of Horry County and to authorize the county to incur bonded indebtedness to an amount not exceeding twenty-five percent of the assessed value of the taxable property in the county?”

**AMENDMENT NO. 2
The School District of Horry County**

“Shall Section 5 of Article X of the Constitution of this State be amended so as to increase the limitation upon the bonded indebtedness of the school district of Horry County and to authorize the district to incur bonded indebtedness to an amount not exceeding twenty-five percent of the assessed value of the taxable property in the district?”

Horry County
 VOTES CAST FOR CONSTITUTIONAL AMENDMENTS
 IN GENERAL ELECTION HELD IN
 SOUTH CAROLINA, NOVEMBER 5, 1974

LOCAL CONSTITUTIONAL AMENDMENTS

PRECINCTS	IN FAVOR OF THE AMENDMENT		OPPOSED TO THE AMENDMENT	
	NO. 1	NO. 2	NO. 1	NO. 2
BAYBORO	135	169	46	126
JOYNER SWAMP	28	33	47	43
POPLAR HILL	50	63	40	36
LIVE OAK	10	16	75	72
GURLEY	19	22	70	69
ALLSBROOK	31	55	49	28
HICKORY HILL	14	52	70	32
LITTLE RIVER	97	174	65	39
NIXON CR RD	93	196	29	18
WAMPEE	201	271	75	49
CHERRY GROVE	113	175	128	84
OCEAN DRIVE	208	315	217	139
CRESCENT BEACH	0	0	0	0
WINDY H BEA	144	212	171	113
FLOYDS	123	147	52	47
SPRING BRANCH	102	108	19	13
TAYLORSVILLE	19	20	53	53
PLEASANT VIEW	19	44	61	39
MT OLIVE	58	81	59	39
GREEN SEA	105	148	115	85
NORTON	32	23	19	28
JERNIGANS C R	22	7	35	32
EAST LORIS	206	300	216	155
SWEET HOME	39	51	42	29
EBENEZER	38	51	69	60
LEON	52	66	22	16
DAISEY	0	0	0	0
MT VERON	20	35	90	83
RED BLUFF	22	48	56	33
REHOBETH	37	40	51	48
GALIVANTS FERRY	45	48	25	18
AYNOR	126	159	210	179
MILL SWAMP	5	7	28	25
COOL SPRING	25	3	74	75
DOG BLUFF	37	39	94	94
JORDANVILLE	28	41	44	44
HORRY	19	23	142	137
PORT HARRELSON	62	65	157	151
TODDVILLE	27	42	54	47
PAWLEY SWAMP	0	0	0	0
CEDAR GROVE	34	38	71	73
BROWNWAY	22	22	48	48
JUNIPER BAY	34	44	32	20
SOCASTEE	89	135	91	55
MARLOWE	63	83	22	16
SURFSIDE BEACH	325	464	306	198
N MYRTLE BEACH	958	1,583	1,012	550
C MYRTLE BEACH	351	551	281	190
S MYRTLE BEACH	233	348	287	196
TILLY SWAMP	27	35	57	46
DOGHOOD	12	17	23	19
NORTH CONWAY	343	504	445	319
EAST CONWAY	171	254	212	166
WEST CONWAY	132	212	175	113
JAMESTOWN	195	267	182	132
RACE PATH	393	469	142	114
FOUR MILE	27	43	40	32
HOMWOOD	43	54	65	57
ADRIAN	14	28	63	49
MAPLE	27	39	75	69
WHITE OAK	24	29	72	68
HICKORY GROVE	54	71	69	62
SHELL	56	70	41	30

ED HILL	93	140	119	81
ALEM	31	48	42	31
WEST LORIS	190	267	148	102
INLAND	26	26	18	18
BROOKSVILLE	25	44	63	53
ABSENTEE VOTES	70	63	28	20
COUNTY TOTALS	6,473	9,317	7,098	5,303

**LAURENS COUNTY
LOCAL CONSTITUTIONAL AMENDMENTS
VOTED ON IN GENERAL ELECTION
HELD IN SOUTH CAROLINA
NOVEMBER 5, 1974
(Bonded Indebtedness)**

**LAURENS COUNTY
School District No. 56 of Laurens County**

“Shall Section 5 of Article X of the Constitution of this State be amended so as to permit School District No. 56 of Laurens County to increase its bonded indebtedness up to twenty-six percent of the assessed value of the taxable property therein and to exclude such indebtedness from the limitation of aggregate indebtedness upon any territory in the county?”

LAURENS COUNTY
 VOTES CAST FOR CONSTITUTIONAL AMENDMENTS
 IN GENERAL ELECTION HELD IN
 SOUTH CAROLINA, NOVEMBER 5, 1974

LOCAL CONSTITUTIONAL AMENDMENTS

PRECINCTS	IN FAVOR OF THE AMENDMENT	OPPOSED TO THE AMENDMENT
	NO. 1	NO. 1
WARD 1	56	30
WARD 2	56	37
WARD 3	78	87
WARD 4	105	79
WARD 5	433	292
WARD 6	281	162
BAILEY'S	44	35
TRINITY RIDGE	95	71
WATTSVILLE	121	156
BARKSDALE-NARNI	24	40
MADDEN	78	62
CLINTON 1 BOX 1	375	284
CLINTON 1 BOX 2	375	415
JOANNA	203	160
LYDIA MILL	93	55
MOUNTVILLE	0	2
HOPEWELL	7	48
JONES STORE	46	63
OWINGS	50	28
GRAY COURT	122	91
WOODVILLE	40	90
SHILOH	27	24
DIALS	0	0
COOKS STORE	21	47
YOUNGS	30	31
LANFORD	42	28
GRAYS	19	12
PLEASANT MOUND	14	10
STEWART STORE	16	14
RA	44	31
LONG BRANCH	54	78
CROSS HILL	89	76
RENO	29	16
SHADY GROVE	12	31
WATERLOO	82	72
TIP TOP	21	13
DANIELS STORE	65	26
EKOM	23	21
MOUNT OLIVE	18	28
MOUNT PLEASANT	24	24
HICKORY TAVERN	85	79
POPLAR SPRINGS	46	58
PRINCETON	28	25
BREWERTON	63	85
MERNA REEVES ST	4	15
CLINTON MILL	166	144
COUNTY TOTALS	3,904	3,275

**LEXINGTON COUNTY
LOCAL CONSTITUTIONAL AMENDMENTS
VOTED ON IN GENERAL ELECTION
HELD IN SOUTH CAROLINA
NOVEMBER 5, 1974
(Bonded Indebtedness)**

**LEXINGTON COUNTY
Amendment No. 1
School District No. 1 of Lexington County**

“Shall Section 5 of Article X of the Constitution of this State be amended so as to permit School District No. 1 of Lexington County to increase its bonded indebtedness up to seventy-five percent of the assessed value of the taxable property therein and to exclude such indebtedness from the limitation of aggregate indebtedness upon any territory in the county?”

**Amendment No. 2
School District No. 3 of Lexington and Saluda Counties**

“Shall Section 5 of Article X of the Constitution of this State be amended so as to allow School District No. 3 in Lexington and Saluda Counties to incur bonded indebtedness not exceeding seventy-five percent of the assessed value of all taxable property in the district?”

**Amendment No. 3
School District No. 4 of Lexington County**

“Shall Section 5 of Article X of the Constitution of this State be amended so as to permit School District No. 4 of Lexington County to increase its bonded indebtedness up to seventy-five percent of the assessed value of the taxable property therein and to exclude such indebtedness from the limitation of aggregate indebtedness upon any territory in the county?”

LEXINGTON COUNTY
 VOTES CAST FOR CONSTITUTIONAL AMENDMENTS
 IN GENERAL ELECTION HELD IN
 SOUTH CAROLINA, NOVEMBER 5, 1974

LOCAL CONSTITUTIONAL AMENDMENTS

PRECINCTS	IN FAVOR OF THE AMENDMENT			OPPOSED TO THE AMENDMENT		
	NO. 1	NO. 2	NO. 3	NO. 1	NO. 2	NO. 3
BATESBURG	327	379	322	234	278	228
MIMS	21	27	23	77	71	73
CRAPP'S STORE	85	79	69	65	57	64
GILBERT	80	64	64	55	55	59
POND BRANCH	40	40	36	59	57	57
RIDGE ROAD	83	112	94	112	101	98
SUMMIT	31	29	27	35	28	28
LEESVILLE	260	329	255	202	224	204
HOLLOW CREEK	90	86	81	123	114	115
BOILING SPRINGS	36	35	32	58	51	53
EDMUND	74	70	70	68	59	59
RED BANK	215	176	169	256	223	229
ST MATTHEWS	86	69	71	88	74	71
FAIRVIEW	17	17	14	36	28	31
PELION	112	92	94	132	121	119
MACK-EDISTO	21	22	18	57	53	64
SWANSEA	182	177	216	179	164	206
SANDY RUN	18	18	25	30	28	57
GASTON	73	74	102	162	152	169
SHARPE'S HILL	41	41	39	82	80	87
CHAPIN	354	349	343	249	229	239
CROMER	390	329	328	296	218	218
LEXINGTON WD 1	223	193	189	163	129	132
LEXINGTON WD 2	334	275	269	243	202	203
CAYCE WARD 1	220	226	221	242	225	226
CAYCE WARD 2	597	619	600	514	461	481
CAYCE WARD 3	241	246	236	238	224	239
CHALK HILL	117	123	123	151	137	137
CONGAREE	301	317	312	368	324	334
HOOK'S STORE	357	356	347	387	352	362
SALUDA RIVER	507	510	498	340	313	325
SPRINGDALE	343	347	345	306	283	284
TN OF PINERDG	88	95	95	147	137	135
W COL WD 1	77	85	80	86	72	78
W COL WD 2	280	284	282	250	235	237
W COL WD 3	128	143	141	160	139	144
W COL WD 4	213	223	221	284	266	274
IRMO	683	678	662	250	232	251
CHALLEDON	698	700	706	286	259	258
WHITEHALL	754	749	753	240	231	230
GARDENDALE	852	855	849	278	257	261
WOODLAND HILLS	575	586	581	184	166	171
PINEVIEW	493	506	481	505	433	448
CAYCE WARD 2-A	217	221	207	225	209	224
LAKESIDE	603	538	540	387	327	321
COUNTY TOTALS	11,537	11,489	11,230	8,889	8,078	8,283

**ORANGEBURG COUNTY
LOCAL CONSTITUTIONAL AMENDMENTS
VOTED ON IN GENERAL ELECTION
HELD IN SOUTH CAROLINA
NOVEMBER 5, 1974
(Bonded Indebtedness)**

**ORANGEBURG COUNTY
School District No. 7 of Orangeburg County**

“Shall Section 5 of Article X of the Constitution of this State be amended so as to permit School District No. 7 of Orangeburg County to increase its bonded indebtedness up to sixteen percent of the assessed value of the taxable property therein, and to exclude such indebtedness from the limitation of aggregate indebtedness upon any municipality or political subdivision of the county or State covering or partially extending over the territory of the district?”

ORANGEBURG COUNTY
 VOTES CAST FOR CONSTITUTIONAL AMENDMENTS
 IN GENERAL ELECTION HELD IN
 SOUTH CAROLINA, NOVEMBER 5, 1974

LOCAL CONSTITUTIONAL AMENDMENTS

PRECINCTS	IN FAVOR OF THE AMENDMENT	OPPOSED TO THE AMENDMENT
	NO. 1	NO. 1
ORANGEBURG WD1	217	249
ORANGEBURG WD 2	189	90
ORANGEBURG WD 3	48	60
ORANGEBURG WD 4	251	42
ORANGEBURG WD 5	197	141
ORANGEBURG WD 6	107	237
ORANGEBURG WD 7	306	412
ORANGEBURG WD 8	134	166
ORANGEBURG WD 9	98	181
SUBURBAN NO. 1	584	252
SUBURBAN NO. 2	499	309
SUBURBAN NO. 3	147	109
SUBURBAN NO. 4	42	50
SUBURBAN NO. 5	136	149
SUBURBAN NO. 6	106	80
SUBURBAN NO. 7	307	479
BETHEL	33	75
NORTH BOWMAN	172	124
SOUTH BOWMAN	49	46
N BRANCHVILLE	98	122
S BRANCHVILLE	68	93
COPE	98	181
CORDOVA	171	195
EDISTO	26	59
ELLOREE	243	236
N EUTAWVILLE	91	67
S EUTAWVILLE	20	7
FOUR HOLES	81	82
EAST HOLLY HILL	179	80
WEST HOLLY HILL	189	198
JAMISON	24	24
LIMESTONE	76	97
NEESES-LIVINGS	96	117
EAST NORTH	133	170
WEST NORTH	115	191
NORWAY	142	178
PINE HILL-BOLEN	90	147
PROVIDENCE	53	53
ROWESVILLE	22	34
SANTEE	96	27
E SPRINGFIELD	52	76
W SPRINGFIELD	43	68
VANCE	36	45
COUNTY TOTALS	5,864	5,798

**PICKENS COUNTY
LOCAL CONSTITUTIONAL AMENDMENTS
VOTED ON IN GENERAL ELECTION
HELD IN SOUTH CAROLINA
NOVEMBER 5, 1974
(Bonded Indebtedness)**

**PICKENS COUNTY
The School District of Pickens County**

“Shall Section 5 of Article X of the Constitution of this State be amended so as to permit the School District of Pickens County to increase its bonded indebtedness up to thirty percent of the assessed value of the taxable property therein and to exclude such indebtedness from the limitation of aggregate indebtedness upon any territory in the county?”

**PICKENS COUNTY
VOTES CAST FOR CONSTITUTIONAL AMENDMENTS
IN GENERAL ELECTION HELD IN
SOUTH CAROLINA, NOVEMBER 5, 1974**

LOCAL CONSTITUTIONAL AMENDMENTS

PRECINCTS	IN FAVOR OF THE AMENDMENT	OPPOSED TO THE AMENDMENT
	NO. 1	NO. 1
PICKENS MILL	199	192
SIX MILE	207	174
CENTRAL	347	261
LIBERTY	263	237
ZION	103	69
GLENWOOD MILL	133	88
EASLEY MILL	282	152
ALICE MILL	194	169
ARIAL MILL	188	168
NORRIS	115	102
PRATERS	67	56
ROCKY BOTTOM	17	6
HOLLY SPRINGS	56	66
PUMPKINTOWN	83	80
CROSSWELL	168	138
DACUSVILLE	115	113
FLAT ROCK	45	49
GRIFFIN	52	72
MOUNTAIN VIEW	53	70
OLD ST CHURCH	216	130
CLEMSON A-L	1,414	524
EASLY G-Q	1,123	536
PICKENS A-F	658	620
ALBERT R LEWIS	76	79
SOUTH LIBERTY	146	0
MOUNT CARMEL	97	95
COUNTY TOTALS	6,417	4,246

**RICHLAND COUNTY
LOCAL CONSTITUTIONAL AMENDMENTS
VOTED ON IN GENERAL ELECTION
HELD IN SOUTH CAROLINA
NOVEMBER 5, 1974
(Bonded Indebtedness)**

**RICHLAND COUNTY
School District No. 2 of Richland County**

“Shall Section 5 of Article X of the Constitution of this State be amended so as to permit School District No. 2 of Richland County to increase its bonded indebtedness up to fifty percent of the assessed value of the taxable property therein and to exclude such indebtedness from the limitation of aggregate indebtedness upon any territory in the county?”

RICHALND COUNTY
 VOTES CAST FOR CONSTITUTIONAL AMENDMENTS
 IN GENERAL ELECTION HELD IN
 SOUTH CAROLINA, NOVEMBER 5, 1974

LOCAL CONSTITUTIONAL AMENDMENTS

PRECINCTS	IN FAVOR OF THE AMENDMENT	OPPOSED TO THE AMENDMENT
	NO. 1	NO. 1
COLUMBIA WARD 1	446	112
COLUMBIA WARD 2	66	30
COLUMBIA WARD 3	213	162
COLUMBIA WARD 4	145	64
COLUMBIA WARD 5	105	36
COLUMBIA WARD 6	483	238
COLUMBIA WARD 7	136	87
COLUMBIA WARD 8	110	35
COLUMBIA WARD 9	94	44
COLUMBIA WD 10	490	162
COLUMBIA WD 11	186	112
COLUMBIA WD 12	522	211
COLUMBIA WD 13	431	237
COLUMBIA WD 14	414	135
COLUMBIA WD 15	328	105
COLUMBIA WD 16	580	167
COLUMBIA WD 17	681	222
COLUMBIA WD 18	418	265
COLUMBIA WD 19	144	84
COLUMBIA WD 20	356	175
COLUMBIA WD 21	276	166
COLUMBIA WD 22	364	172
COLUMBIA WD 23	258	88
COLUMBIA WD 24	426	145
COLUMBIA WD 25	674	164
ARCADIA	683	231
BALLENTINE	457	262
BLYTHEWOOD	227	208
BRANDON	573	260
COLLEGE PLACE	237	158
COOPER	693	291
DENNYSIDE	295	204
DENTSVILLE	621	409
EASTOVER	118	58
EDGEWOOD	277	172
FAIRLAWN	125	79
N FOREST ACRES	981	354
S FOREST ACRES	556	209
GADSDEN	53	21
GARNERS	30	29
GREENVIEW	465	246
HAMPTON	830	350
HOPKINS	142	99
HORREL HILL	528	341
KEENAN	203	151
KILLIAN	347	175
LYKESLAND	437	249
MIDWAY	773	440
OAKWOOD	557	194
OLYMPIA	101	105
PONTIAC	383	231
RIDGEWOOD	158	99
ST ANDREWS	826	302
SATCHEL FORD	480	163
SPRINGVILLE	85	69
WHITEWELL	246	409
BLUFF	56	33
WARD 26	223	95
WARD 27	376	142
COUNTY TOTALS	21,488	10,256

**SALUDA COUNTY
LOCAL CONSTITUTIONAL AMENDMENTS
VOTED ON IN GENERAL ELECTION
HELD IN SOUTH CAROLINA
NOVEMBER 5, 1974
(Bonded Indebtedness)**

**SALUDA COUNTY
School District No. 3 in Saluda and Lexington Counties**

"Shall Section 5 of Article X of the Constitution of this State be amended so as to allow School District No. 3 in Lexington and Saluda Counties to incur bonded indebtedness not exceeding seventy-five percent of the assessed value of all taxable property in the district?"

**SALUDA COUNTY
VOTES CAST FOR CONSTITUTIONAL AMENDMENTS
IN GENERAL ELECTION HELD IN
SOUTH CAROLINA, NOVEMBER 5, 1974**

LOCAL CONSTITUTIONAL AMENDMENTS

PRECINCTS	IN FAVOR OF THE AMENDMENT	OPPOSED TO THE AMENDMENT
	NO. 1	NO. 1
PLEASANT CROSS	40	47
BIG CREEK	28	35
PLUM BRANCH	26	21
CENTENNIAL	32	38
RICHLAND	46	39
CLYDE	19	54
SARDIS	32	37
COOL SPRING	18	41
SALUDA NO 1	283	132
DENNY	20	71
SALUDA NO 2	334	184
EULALA	30	4
ZOAR	30	50
FAIRFAX	21	26
MONETTA	48	33
FAIRVIEW	27	52
RED HILL	21	13
FRUIT HILL	5	13
RIDGE SPRING	186	83
HIGGINS	39	60
SUMTER	15	8
HOLLY	44	63
WARD	58	60
HOLLYWOOD	56	161
BATESBURG-SAL	23	41
MAYSON	35	58
HOLSTONS	43	44
MERCHANT	22	18
TILLMAN	2	33
MT WILLING	41	60
OAK GROVE	25	35
PLEASANT GROVE	53	81
ELMAR	30	40
ABSENTEE VOTES	15	7
COUNTY TOTALS	1,747	1,742

**SPARTANBURG COUNTY
LOCAL CONSTITUTIONAL AMENDMENTS
VOTED ON IN GENERAL ELECTION
HELD IN SOUTH CAROLINA
NOVEMBER 5, 1974
(Bonded Indebtedness)**

**SPARTANBURG COUNTY
Amendment No. 1
School Districts Located Entirely in Spartanburg County**

“Shall Section 5 of Article X of the Constitution of this State be amended so as to permit any school district located entirely within Spartanburg County to increase its bonded indebtedness up to thirty-five percent of the assessed value of the taxable property therein and to exclude such indebtedness from the limitation of aggregate indebtedness upon any territory in the county?”

**Amendment No. 2
The City of Spartanburg**

“Shall the limitations now imposed by Section 5 of Article X of the Constitution of South Carolina, 1895, be amended so as to permit the City of Spartanburg to increase bonded indebtedness to the extent of not exceeding thirty-five percent of the assessed value of all taxable property therein?”

SPARTANBURG COUNTY
 VOTES CAST FOR CONSTITUTIONAL AMENDMENTS
 IN GENERAL ELECTION HELD IN
 SOUTH CAROLINA, NOVEMBER 5, 1974

LOCAL CONSTITUTIONAL AMENDMENTS

PRECINCTS	IN FAVOR OF THE AMENDMENT		OPPOSED TO THE AMENDMENT	
	NO. 1	NO. 2	NO. 1	NO. 2
ABNEY MILL	80	79	82	84
ANTIOCH	23	15	46	43
ARCADIA	38	18	36	24
ARLINGTON	68	67	94	91
ARROWOOD	56	41	18	27
BALLENGER	54	45	68	74
BEN-AVON	165	134	139	164
BERRY	67	40	40	45
BERRY SHOALS	34	31	46	40
BISHOP	42	28	53	59
BOILING SPRINGS	411	249	223	298
BROOKLYN	23	15	36	30
CAMPOBELLO	84	65	110	131
CAMPTON	339	281	203	245
CANAAN	114	91	70	90
CANNONS CAMPGR	99	83	63	78
CAVINS	19	42	17	38
CEDAR SPRINGS	314	290	232	255
CHEROKEE SPR	75	50	37	51
CHESNEE	98	79	57	59
CHESNEE MILL	64	48	33	34
CLIFTON NO. 1	41	26	29	33
CLIFTON NO. 2	28	23	36	33
CONVERSE	32	31	28	27
CODLEY SPRINGS	39	32	42	43
COWPENS	174	142	111	128
CRESCENT	58	44	64	75
CROSS ANCHOR	30	23	51	57
CUNNINGHAM	49	40	55	60
REYOUNG	53	36	44	99
RAYTON	124	74	93	115
RUNCAN	184	136	142	170
EAST GREER	45	47	62	63
ENDRE	40	32	39	46
FAIRFOREST	276	213	156	205
FAIRMONT	29	24	24	0
FINGERVILLE	42	31	41	46
GLENDALE	65	61	52	55
GLENN SPRINGS	51	51	40	40
GRAMLING	69	55	54	61
HAYNE SHOP	105	88	90	100
HILLTOP	90	75	81	94
HOBBYSVILLE	25	22	27	26
HOLLY SPRINGS	55	42	69	81
INMAN A-L	180	167	181	189
INMAN MILLS	82	70	67	72
JACKSON MILL	43	39	50	56
JOHNSON CITY	74	46	26	42
LANDRUM	175	185	198	199
LYMAN A-L	197	157	131	157
MAYO	57	53	51	53
MAYO MILLS	34	0	37	0
MILLS MILL	54	48	60	58
MOORE	32	25	39	35
NEW PROSPECT	57	60	51	47
PACOLET	73	71	209	192
PACOLET MILLS	43	39	79	75
PAULINE	66	46	38	49
PELHAM	17	10	41	34
POPLAR SPRINGS	48	35	43	47
POWELL MILL	165	140	79	101
REIDVILLE	69	69	100	86
ROEBUCK	292	233	152	200

SAXON			37	31	56	57
SPAR W1 B1 A-L			191	162	35	51
SPAR W1 B2			127	126	74	73
SPAR W1 B3 ST A			129	98	35	54
SPAR W1 B4 A-L			263	244	171	187
SPAR W1 B5 A-L			268	256	195	203
SPAR W2			156	136	114	133
SPAR W3 B1 A-L			708	630	359	423
SPAR W3 B2			345	309	257	286
SPAR W3 B3 A-L			310	258	241	278
SPAR W3 B4			710	573	474	496
SPAR W4 B1			191	178	116	134
SPAR W4 B2			41	39	59	62
SPAR W4 B3			99	85	37	41
SPAR W5			127	106	127	145
SPAR W6 A-L			153	147	86	91
STARTEX			67	47	34	42
SWAIN			16	11	40	32
SWITZER			34	28	30	39
UNA			84	70	25	34
VALLEY FALLS			18	12	31	34
VICTOR MILL			20	22	51	50
WALNUT GROVE			69	52	50	59
WELLFORD			54	54	58	59
WEST VIEW			282	248	184	207
WHITE STONE			14	16	44	35
WHITNEY STA. A			307	257	193	218
WHITNEY STA. B			81	66	54	70
WOODRUFF A-L			163	139	84	101
WOODS CHAPEL			33	30	51	53
ZION HILL			874	758	296	369
NOTLOW			19	14	59	68
MT OLIVE			50	47	41	42
SPAR W1 B3 ST B			40	21	17	23
ABSENTEE VOTES			197	169	108	124
COUNTY TOTALS			12,006	10,071	8,651	9,680

**UNION COUNTY
LOCAL CONSTITUTIONAL AMENDMENTS
VOTED ON IN GENERAL ELECTION
HELD IN SOUTH CAROLINA
NOVEMBER 5, 1974
(Bonded Indebtedness)**

**UNION COUNTY
The School District of Union County**

“Shall Section 5 of Article X of the Constitution of this State be amended so as to permit the School District of Union County to increase its bonded indebtedness up to thirty percent of the assessed value of the taxable property therein and to exclude such indebtedness from the limitation of aggregate indebtedness upon any territory in the county?”

**UNION COUNTY
VOTES CAST FOR CONSTITUTIONAL AMENDMENTS
IN GENERAL ELECTION HELD IN
SOUTH CAROLINA, NOVEMBER 5, 1974**

LOCAL CONSTITUTIONAL AMENDMENTS

PRECINCTS	IN FAVOR OF THE AMENDMENT	OPPOSED TO THE AMENDMENT
	NO. 1	NO. 1
OTTARAY	32	33
WD 1 PREC 1	317	196
WD 1 PREC 2	226	188
WARD 2	313	176
WARD 3	231	197
WD 4 PREC 1	267	234
WD 4 PREC 2	99	116
EXCELSIOR MILL	304	262
BONHAM	76	97
MONARCH BOX 1	156	158
MONARCH BOX 2	67	93
BUFFALO BOX 1	195	167
EAST BUFFALO	63	79
COLERAIN	7	24
PUTMAN	41	65
PARHAM	11	27
OAKLAND	28	36
WEST SPRINGS	43	42
CROSS KEYS	90	40
BLACK ROCK	23	39
CARLISLE	100	60
SANTUC	104	68
MEADOWES	66	76
ADAMSBURG	63	90
KELTON	97	97
LOCKHART BOX 1	78	96
LOCKHART BOX 2	107	139
JONESVILLE B1	169	106
JONESVILLE B2	171	121
JONESVILLE BOX	15	22
ABSENTEE VOTES	33	12
COUNTY TOTALS	3,592	3,156

**YORK COUNTY
LOCAL CONSTITUTIONAL AMENDMENTS
VOTED ON IN GENERAL ELECTION
HELD IN SOUTH CAROLINA
NOVEMBER 5, 1974
(Bonded Indebtedness)**

**YORK COUNTY
County Wide**

“Shall Section 5 of Article X of the Constitution of this State be amended so as to increase the limitation upon the bonded indebtedness of York County and to authorize the county to incur bonded indebtedness to an amount not exceeding twenty-five percent of the assessed value of the taxable property in the county?”

YORK COUNTY
 VOTES CAST FOR CONSTITUTIONAL AMENDMENTS
 IN GENERAL ELECTION HELD IN
 SOUTH CAROLINA, NOVEMBER 5, 1974

LOCAL CONSTITUTIONAL AMENDMENTS

PRECINCTS	IN FAVOR OF THE AMENDMENT	OPPOSED TO THE AMENDMENT
	NO. 1	NO. 1
BETHANY	38	70
BETHEL	154	152
BLAIRSVILLE	107	77
BOWLING GREEN	24	35
BULLOCK CREEK	22	26
CANNON MILL	55	85
CATAWBA	66	56
CLOVER NO 1	188	351
CLOVER NO 2	59	172
COTTON BELT	35	55
DELPHIA	20	37
EBENEZER	458	330
FILBERT	60	61
FORT MILL NO 1	214	155
FORT MILL NO 2	158	220
FORT MILL NO 3	177	144
HICKORY GROVE	88	122
HIGHLAND PARK	142	204
HOPEWELL	2	18
LESLIE NO. 1	123	163
MCCONNELLVILLE	79	80
MT HOLLY	209	189
NEWPORT	91	82
NEW ZION	9	18
NORTHSIDE	94	124
OAK RIDGE	115	158
OGDEN	33	70
RED RIVER	8	17
ROCK HILL NO 1	62	109
ROCK HILL NO 2	309	173
ROCK HILL NO 3	301	256
ROCK HILL NO 4	89	67
ROCK HILL NO 5	509	264
ROCK HILL NO 6	239	343
ROCK HILL NO 7	279	298
SANTIAGO	11	28
SHARON	70	110
SMYRNA	19	49
TIRZAH	31	61
YORK NO 1	218	286
YORK NO 2	254	255
INDIA HOOK	260	247
EDGEWOOD	125	91
FEWELL PARK	247	113
FORT MILL NO 4	177	135
LESLIE NO. 2	141	174
MT. GALLANT	220	225
NORTHWESTERN	121	113
COUNTY TOTALS	6,510	6,668

**SOUTH CAROLINA
STATE ELECTION COMMISSION
NUMBER OF REGISTERED VOTERS
BREAKDOWN BY RACE**

County	June 30, 1974				October 25, 1974					
	Indian	Oriental	Black	White	Total	Indian	Oriental	Black	White	Total
Abbeville	3	1,115	6,268	7,986	3	1,826	6,474	8,303		
Aiken	1	1	6,248	29,399	35,649	1	1	6,487	30,449	36,938
Allendale		2,894	2,361	5,255		3,087	2,371	5,458		
Anderson	3	3,902	29,480	33,385	3	4,100	30,805	34,908		
Bamberg	1	2,736	3,657	6,394	1	2,971	3,829	6,801		
Barnwell	3	3,257	6,051	9,311	3	3,357	6,203	9,563		
Beaufort	3	4,498	8,620	13,121	3	4,680	9,221	13,904		
Berkeley	17	6,392	13,723	20,132	17	6,547	14,173	20,737		
Calhoun		2,030	2,248	4,278		2,081	2,313	4,394		
Charleston	13	62	29,002	60,420	89,497	13	62	29,975	62,890	92,940
Cherokee	2	1	2,510	13,747	16,260	2	1	2,548	14,139	16,690
Chester		3,056	7,695	10,751		3,130	7,797	10,927		
Chesterfield	4	1	4,146	11,173	15,324	4	1	4,192	11,272	15,469
Clarendon		5,073	5,355	10,428		5,197	5,400	10,597		
Colleton	2	4,427	7,589	12,018	2	4,587	7,648	12,237		
Darlington	2	6,866	15,760	22,628	2	7,163	16,204	23,369		
Dillon	9	1	2,746	6,294	9,050	9	1	2,969	6,426	9,405
Dorchester	28	5,514	12,104	17,646	30	5,610	12,641	18,282		
Edgefield	2	2,490	3,730	6,222	2	2,539	3,773	6,314		
Fairfield	1	4,100	3,803	7,904	1	4,162	3,882	8,045		
Florence	3	3	10,391	24,301	34,698	3	3	10,819	25,292	36,117
Georgetown	1	6,519	8,268	14,788	1	6,717	8,455	15,173		
Greenville	4	8	10,652	69,515	80,179	6	9	10,819	72,773	83,607
Greenwood	1	3,567	14,360	17,928	1	3,621	14,943	18,565		
Hampton		3,455	4,070	7,525		3,572	4,138	7,710		
Horry	3	4	5,127	21,810	26,944	3	4	5,733	23,048	28,788
Jasper	1	2,465	2,408	4,874	1	2,684	2,548	5,233		
Kershaw	4	1	3,121	11,336	14,462	4	2	3,251	11,855	15,112
Lancaster	2	2,292	13,870	16,164	2	2,336	14,091	16,429		
Laurens		2,984	11,390	14,374		3,054	11,590	14,644		
Lee		4,009	4,265	8,274		4,262	4,369	8,631		
Lexington	5	6	3,239	36,815	40,065	7	8	3,458	40,251	43,724
McCormick		1	1,469	1,818	3,288		1	1,492	1,846	3,339
Marion	2	4,756	6,049	10,807	2	4,856	6,156	11,014		
Marlboro	6	2,919	6,415	9,340	6	2,990	6,473	9,469		
Newberry	1	1,972	10,229	12,202	1	2,007	10,383	12,391		
Oconee	2	892	11,682	12,576	2	949	12,335	13,286		
Orangeburg	3	3	14,197	15,757	29,960	4	3	15,190	16,035	31,232
Pickens	7	973	18,480	19,460	7	997	19,290	20,294		
Richland	17	53	26,008	55,287	81,365	19	62	28,555	59,614	88,250
Saluda		1,371	4,418	5,789		1,454	4,575	6,029		
Spartanburg	3	5	8,195	49,866	58,069	3	5	8,417	51,303	59,728
Sumter	5	5	8,450	13,804	22,264	5	5	8,772	14,263	23,045
Union		3,064	11,100	14,164		3,136	11,285	14,422		
Williamsburg		8,023	6,878	14,901		8,202	7,083	15,285		
York	50	2	6,499	23,953	30,504	51	2	6,559	24,398	31,010
STATE TOTALS	170	201	250,211	707,621	958,203	180	216	261,110	736,302	997,808

S O U T H C A R O L I N A

VOTER REGISTRATION BREAKDOWN BY RACE REPORT
VOTERS REGISTERED FOR 1974 GENERAL ELECTION

ABBEVILLE

PRECINCT NAME	INDIAN	ORIENTAL	BLACK	WHITE	TOTAL
ABBEVILLE NO. 1			123	925	1,048
ABBEVILLE NO. 2			456	485	941
ABBEVILLE NO. 3			129	367	496
ABBEVILLE NO. 4			172	574	746
ABBEVILLE MILL				181	181
ANTREVILLE			92	255	347
BROADMOUTH				99	99
CALHOUN FALLS NO. 1	1		344	651	1,006
CALHOUN FALLS NO. 2	1		42	376	419
CENTRAL			24	66	90
COLD SPRINGS			16	189	205
DONALDS			54	351	405
DUE WEST			223	439	662
HAMPTON			1	30	31
HILLVILLE			3	76	79
HALL'S STORE			40	365	405
KEOWEE			3	146	149
LEVEL LAND			33	96	129
LOWNDESVILLE NO. 1			6	115	121
LOWNDESVILLE NO. 2		1	3	76	80
LEBANON			40	290	330
MOUNTAIN VIEW			9	158	167
ROCK SPRINGS			2	110	112
WATTS			11	44	55
COUNTY TOTALS		3	1,826	6,474	8,303

S O U T H C A R O L I N A
VOTER REGISTRATION BREAKDOWN BY RACE REPORT
VOTERS REGISTERED FOR 1974 GENERAL ELECTION

AIKEN

PRECINCT NAME	INDIAN	ORIENTAL	BLACK	WHITE	TOTAL
AIKEN NO. 1			5	975	980
AIKEN NO. 2			444	251	695
AIKEN NO. 3			145	1,124	1,269
AIKEN NO. 4			905	1,111	1,717
AIKEN NO. 5			157	1,333	1,490
AIKEN NO. 6			54	1,533	1,587
BATH NO. 7			156	529	685
BEECH ISLAND NO. 8			340	789	1,129
BELVEDERE NO. 9A			92	740	832
CAROLINA HEIGHTS NO. 10			198	248	446
CHINA SPRINGS NO. 11			223	245	469
CLEARWATER NO. 12			163	1,246	1,409
COLLEGE ACRES NO. 13			12	673	685
EUPEKA NO. 14			41	64	105
GLOVERVILLE NO. 15			55	595	650
GRANITEVILLE NO. 16			374	1,224	1,598
JACKSON NO. 17			117	984	1,101
LANGLEY NO. 18			98	836	934
LYNWOOD NO. 19			30	382	412
MILLPOOK NO. 20			18	2,202	2,220
MONETA NO. 21			79	240	319
MONTMORENCY NO. 22			137	222	359
NEW ELLINGTON NO. 23			278	1,004	1,282
NEW HOLLAND NO. 24			52	193	245
NORTH AUGUSTA NO. 25			165	1,285	1,450
NORTH AUGUSTA NO. 26			142	1,091	1,233
NORTH AUGUSTA NO. 27			10	974	984
NORTH AUGUSTA NO. 28			1	931	932
NORTH AUGUSTA NO. 29			77	1,447	1,524
OAK GROVE NO. 30			34	126	160
PERRY NO. 31			82	190	272
SALLEY NO. 32			218	295	513
SHAW'S FORK NO. 33			124	573	697
SHILOH NO. 34			38	429	467
SIX POINTS NO. 35			16	1,136	1,152
TABERNACLE NO. 36			45	89	134
TALATHA NO. 37			346	338	684
VAUCLUSE NO. 38			17	214	231
WAGNER NO. 39			388	692	1,080
WARDS NO. 40			69	115	185
WARRENVILLE NO. 41	1		21	781	803
WHITE POND NO. 42			73	112	185
WINDSOR NO. 43			65	222	287
BELVEDERE NO. 9B		1	12	754	777
BELVEDERE NO. 9C			189	753	942
SIX POINTS NO. 35A			231	207	438
COUNTY TOTALS	1	1	6,487	30,449	36,938

S O U T H C A R O L I N A

VOTER REGISTRATION BREAKDOWN BY RACE REPORT
 VOTERS REGISTERED FOR 1974 GENERAL ELECTION

ALLENDALE

PRECINCT NAME	INDIAN	ORIENTAL	BLACK	WHITE	TOTAL
ALLENDALE A-L			925	686	1,511
ALLENDALE M-Z			644	520	1,164
APPLETON			60	55	115
BALDOC			29	36	65
FAIRFAX			840	665	1,505
UNION			7	116	123
MARTIN			320	64	384
SYCAMORE			115	95	211
ULMERS			147	133	280
COUNTY TOTALS			3,087	2,371	5,458

SOUTH CAROLINA

ANDERSON

VOTER REGISTRATION BREAKDOWN BY RACE REPORT
VOTERS REGISTERED FOR 1974 GENERAL ELECTION

PRECINCT NAME	INDIAN	ORIENTAL	BLACK	WHITE	TOTAL
ANDERSON WARD 1			2	2,036	2,038
ANDERSON WARD 2			24	1,940	1,964
ANDERSON WARD 3			37	1,396	1,433
ANDERSON WARD 4			683	813	1,496
ANDERSON WARD 5			701	312	1,013
ANDERSON WARD 6			182	526	708
ANDERSON WARD 7			12	1,330	1,342
ANDERSON WARD 8			4	995	999
APPLETON MILL			95	583	578
BARKER'S CREEK			7	101	108
BELTON			380	1,643	2,023
BELTON MILL			6	238	244
BISHOP'S BRANCH			5	68	73
BOWLING GREEN			4	77	81
BROADWAY			58	406	464
BUSHY CREEK			11	359	370
CEDAR GROVE			5	273	278
CENTERVILLE			63	1,864	1,927
CHICOULA MILL			3	355	358
CONCRETE			9	571	580
CORNER			3	49	52
CRAYTONVILLE			4	217	221
DENVER			12	131	143
EDGEWOOD		2	10	411	423
EQUINOX			6	314	320
FIVE FORKS			47	233	280
FLAT ROCK			46	532	578
FORK NO. 1			13	87	100
FORK NO. 2				135	135
FRIENDSHIP			16	133	149
GLICK MILL			7	181	188
GREEN POND			15	301	316
GRACE SCHOOL			3	110	113
HALL			32	142	174
HAMMOND SCHOOL			1	250	251
HIGH POINT			3	172	175
HOME LAND PARK			10	1,457	1,467
HONEA PATH			160	1,231	1,391
HOPEWELL			6	291	297
IVA			28	759	787
JACKSON MILL			9	253	272
LAFRANCE			1	158	159
MACADAMS				47	47
MELTON			2	57	59
MOUNT TABBP			51	237	288
MOUNTAIN CREEK			51	232	283
MOUNTAIN VIEW			4	42	46
NEAL'S CREEK			229	686	915
OPR MILL			260	676	936
PELZER NO. 1				254	254
PELZER NO. 4				219	219
PENDLETON			273	1,033	1,306
PIEDMONT				317	317
PIERCETOWN			10	148	158
RIVERIDE-TOXAWAY			4	108	112
ROCK HILL			24	271	295
ROCK SPRINGS		1	18	115	134
SANDY SPRINGS			16	321	337
SHIRLEY'S STORE			61	189	250
SIMPSONVILLE			2	223	225
STARR			56	264	320
THREE AND TWENTY			1	141	142
TONY CREEK			6	113	119
TOWNVILLE			25	164	189
WALKER-MCELMOYLE				171	171
WEST PELZER			4	476	480
WEST SAVANNAH			21	63	84
WHITE PLAINS			20	293	313
WILLIAMSTON			235	1,137	1,372
WILLIAMSTON MILL				296	296
WRIGHT'S SCHOOL			3	324	327
COUNTY TOTALS	3		4,100	30,805	34,908

S O U T H C A R O L I N A

VOTER REGISTRATION BREAKDOWN BY RACE REPORT
 VOTERS REGISTERED FOR 1974 GENERAL ELECTION

BAMBERG

PRECINCT NAME	INDIAN	ORIENTAL	BLACK	WHITE	TOTAL
COLSTON			35	96	131
EDISTO			69	113	182
FHRHARDT			232	392	624
EAST DENMARK	1		868	702	1,571
GOVAN			65	48	113
HIGHTOWER'S MILL			2	33	35
HUNTER'S CHAPEL			48	80	128
KEARSE			10	73	83
LITTLE SWAMP			12	97	109
OLAR			133	326	459
SOUTH BAMBERG			637	626	1,263
WEST DENMARK			586	426	1,012
NORTH BAMBERG			274	817	1,091
COUNTY TOTALS	1		2,971	3,829	6,801

S O U T H C A R O L I N A
 VOTER REGISTRATION BREAKDOWN BY RACE REPORT
 VOTERS REGISTERED FOR 1974 GENERAL ELECTION

BARNWELL

PRECINCT NAME	INDIAN	ORIENTAL	BLACK	WHITE	TOTAL
BARNWELL NO. 1			261	882	1,143
BARNWELL NO. 2	3		412	833	1,248
BARNWELL NO. 3			384	810	1,194
BLACKVILLE			901	782	1,583
BOILING SPRINGS			42	27	69
DOUBLE POND				16	16
ELKO			135	139	274
FRIENDSHIP			6	151	157
KLINE			162	120	282
HEALING SPRINGS			94	124	218
HERCULES				159	159
HILDA			14	375	389
OAK GROVE				89	89
SNELLING			83	182	265
REEDY BRANCH				159	159
SILGAM			22	18	40
WILLISTON 1 A-J			427	680	1,107
WILLISTON 2 K-Z			402	630	1,032
YENOME			12	27	39
COUNTY TOTALS	3		3,357	5,203	9,563

S O U T H C A R O L I N A

VOTER REGISTRATION BREAKDOWN BY RACE REPORT
 VOTERS REGISTERED FOR 1974 GENERAL ELECTION

BEAUFORT

PRECINCT NAME	INDIAN	ORIENTAL	BLACK	WHITE	TOTAL
BEAUFORT NO. 1			558	586	1,144
BEAUFORT NO. 2			64	483	547
BEAUFORT NO. 3		1	67	805	873
MOSSY OAKS		1	46	1,246	1,293
BURTON NO. 1		1	462	570	1,033
BURTON NO. 2			100	654	754
ST. HELENA NO. 1			867	99	966
ST. HELENA NO. 2			411	205	616
DALE-LOBECO			209	78	287
SHELDON			435	121	556
BLUFFTON			183	509	692
HILTON HEAD			391	911	1,302
DAUFUSKIE			32	10	42
BARREL LANDING			10	129	139
LADY'S ISLAND			340	625	965
PORT ROYAL			204	511	715
SEABROOK			292	219	511
HILTON HEAD NO. 1			9	1,460	1,469
COUNTY TOTALS		3	4,680	9,221	13,904

S O U T H C A R O L I N A

VOTER REGISTRATION BREAKDOWN BY RACE REPORT
VOTERS REGISTERED FOR 1974 GENERAL ELECTION

BERKELEY

PRECINCT NAME	INDIAN	ORIENTAL	BLACK	WHITE	TOTAL
ALVIN			292	1	293
BANNINSTERDOWN				49	49
BERKELEY	1		197	457	555
BETHERA				107	107
BONNEAU			292	386	578
CAINHOOY			235	69	304
CARNES CROSS ROADS	3		24	294	321
CORDESVILLE			175	156	341
CROSS			852	322	1,174
GOOSE CREEK	6		384	3,430	3,820
HANAHAN	5		14	3,963	3,982
HILTON'S CROSS ROADS			380	182	562
HONEY HILL			4	31	35
HUGER			342	50	402
JAMESTOWN			202	138	340
LEBANON			6	152	158
MACEDONIA				517	517
MACBETH			89	189	278
MONCK'S CORNER	2		860	1,732	2,594
PINOPOLIS			29	356	395
RUSSELLVILLE			795	135	930
SHULERVILLE			98	53	151
ST. STEPHEN			832	658	1,490
WASSAMASSAW			402	144	546
WIDE AWAKE			43	572	615
COUNTY TOTALS		17	6,547	14,173	20,737

S O U T H C A R O L I N A
 VOTER REGISTRATION BREAKDOWN BY RACE REPORT
 VOTERS REGISTERED FOR 1974 GENERAL ELECTION

CALHOUN

PRECINCT NAME	INDIAN	ORIENTAL	BLACK	WHITE	TOTAL
BETHEL			53	71	124
CAMERON			221	314	535
CENTER HILL			68	138	176
CRESTON			52	68	120
DIXIE			782	398	1,180
FALL BRANCH			54	163	217
FORT MOTTE			146	63	209
LONE STAR			183	122	305
MIDWAY			70	141	211
MURPH MILL			121	97	218
SANDY RUN			102	219	321
ST. MATTHEWS			229	549	778
COUNTY TOTALS			2,081	2,313	4,394

SOUTH CAROLINA

CHARLESTON

VOTER REGISTRATION BREAKDOWN BY RACE REPORT
VOTERS REGISTERED FOR 1974 GENERAL ELECTION

PRECINCT NAME	INDIAN	ORIENTAL	BLACK	WHITE	TOTAL
ISLE OF PALMS NO. 1				1,019	1,020
ISLE OF PALMS NO. 2				599	599
MT. PLEASANT NO. 1			10	1,200	1,211
MT. PLEASANT NO. 2			293	772	1,065
MT. PLEASANT NO. 3			1	826	828
MT. PLEASANT NO. 4			20	1,054	1,085
CHRIST CHURCH NO. 1			725	680	901
CHRIST CHURCH NO. 2			314	71	405
CHRIST CHURCH NO. 3			440	569	1,009
CHRIST CHURCH NO. 4			443	130	573
DEER PARK NO. 1		7	44	1,033	1,084
DEER PARK NO. 2		1	11	804	816
MIDLAND PARK		3	256	787	1,046
LAMRS		10	28	1,535	1,573
WANDO WOODS-WAYLYN NO. 1			4	207	211
WANDO WOODS-WAYLYN NO. 2			41	1,081	1,122
WANDO WOODS-WAYLYN NO. 3			177	1,159	1,348
AZALEA NO. 1			451	485	937
AZALEA NO. 2			500	477	977
NORTH CHARLESTON NO. 1			24	334	359
NORTH CHARLESTON NO. 2		2	225	446	573
NORTH CHARLESTON NO. 3			318	366	684
NORTH CHARLESTON NO. 4		1	653	27	902
NORTH CHARLESTON NO. 5			6	1,154	1,160
NORTH CHARLESTON NO. 6		1	6	988	996
NORTH CHARLESTON NO. 7		1	8	1,232	1,242
NORTH CHARLESTON NO. 8			4	840	844
NORTH CHARLESTON NO. 9			13	599	610
NORTH CHARLESTON NO. 10			4	748	753
NORTH CHARLESTON NO. 11			45	524	569
NORTH CHARLESTON NO. 12			112	411	524
ST. PHILLIP'S AND ST. MICHAEL'S		2	1,206	58	1,272
GARDEN KIAMAH			631	194	825
FOLLY BEACH		1	4	850	865
JAMES ISLAND NO. 1			554	307	861
JAMES ISLAND NO. 2			597	261	858
JAMES ISLAND NO. 3			15	670	685
JAMES ISLAND NO. 4			10	1,151	1,161
JAMES ISLAND NO. 5			3	699	702
JAMES ISLAND NO. 6			217	1,059	1,286
JAMES ISLAND NO. 7			38	878	916
JAMES ISLAND NO. 8			6	852	858
JAMES ISLAND NO. 9			170	73	243
JAMES ISLAND NO. 10			173	655	828
JAMES ISLAND NO. 11			8	982	990
ST. ANDREWS NO. 1			179	840	1,019
ST. ANDREWS NO. 2			5	616	621
ST. ANDREWS NO. 3			452	150	602
ST. ANDREWS NO. 4		1	3	1,172	1,177
ST. ANDREWS NO. 5			3	444	447
ST. ANDREWS NO. 6			366	555	921
ST. ANDREWS NO. 7			86	662	749
ST. ANDREWS NO. 8		1	30	1,179	1,209
ST. ANDREWS NO. 9			172	813	985
ST. ANDREWS NO. 10		3	219	388	610
ST. ANDREWS NO. 11		1	25	675	701
JOHN'S ISLAND NO. 1			387	884	1,271
JOHN'S ISLAND NO. 2			605	674	1,279
WADMALAW ISLAND			791	235	1,026
MEGETT		1	988	555	1,474
RAVENEL			476	397	873
ADAMS RUN			943	274	1,217
LADSON		1	252	529	782
EDISTO ISLAND			500	189	689
SULLIVAN'S ISLAND		1	12	935	948
AWENDAW		1	406	156	563
MCCLELLANVILLE			666	300	966
CHARLESTON NO. 1				1,253	1,258
CHARLESTON NO. 2			143	1,200	1,343
CHARLESTON NO. 3			708	419	1,127
CHARLESTON NO. 4			1,245	38	1,283
CHARLESTON NO. 5			1,023	27	1,050
CHARLESTON NO. 6		1	1,397	19	1,417

S O U T H C A R O L I N A
 VOTER REGISTRATION BREAKDOWN BY RACE REPORT
 VOTERS REGISTERED FOR 1974 GENERAL ELECTION

PRECINCT NAME	INDIAN	ORIENTAL	BLACK	WHITE	TOTAL
CHARLESTON NO. 7			1,251	103	1,354
CHARLESTON NO. 8	1	2	1,057	126	1,186
CHARLESTON NO. 9		1	870	223	1,094
CHARLESTON NO. 10			381	709	1,090
CHARLESTON NO. 11		1	544	1,005	1,550
CHARLESTON NO. 12	1	1	936	91	1,029
CHARLESTON NO. 13			1,178	10	1,188
CHARLESTON NO. 14	2	5	1,212	65	1,284
CHARLESTON NO. 15			689	388	1,077
CHARLESTON NO. 16			100	1,046	1,146
CHARLESTON NO. 17			242	774	1,016
CHARLESTON NO. 18			36	1,200	1,236
CHARLESTON NO. 19			2	1,203	1,205
CHARLESTON NO. 20		1	28	1,322	1,351
CHARLESTON NO. 21			17	1,004	1,021
CHARLESTON NO. 22			54	877	931
CHARLESTON NO. 23		1	210	813	1,024
CHARLESTON NO. 24			106	1,048	1,154
CHARLESTON NO. 25			6	1,221	1,227
CHARLESTON NO. 26			1	1,292	1,293
CHARLESTON NO. 27			1	1,255	1,266
COUNTY TOTALS	13	62	29,975	62,890	92,940

S O U T H C A R O L I N A
VOTER REGISTRATION BREAKDOWN BY RACE REPORT
VOTERS REGISTERED FOR 1974 GENERAL ELECTION

CHEROKEE

PRECINCT NAME	INDIAN	ORIENTAL	BLACK	WHITE	TOTAL
ALLENS			2	612	614
ALMA MILLS			20	657	677
ANTIOCH			3	233	236
ASHWORTH			21	242	263
BLACKSBURG			208	833	1,041
BROAD RIVER MILL			25	698	723
BROWN'S MILL			23	72	95
BUFFALO			15	221	236
BUTLER			5	108	113
CHEROKEE FALLS				366	366
DRAYTONVILLE			18	415	433
EZELL'S			9	304	313
GAFFNEY NO. 1			15	726	741
GAFFNEY NO. 2					
GAFFNEY NO. 3	1		560	837	1,398
GAFFNEY NO. 4			346	891	1,237
GAFFNEY NO. 5			433	1,074	1,507
GAFFNEY NO. 6			213	1,494	1,707
GOUCHER	1	1	303	947	1,252
GRASSY POND			19	280	299
HOLLY GROVE			68	255	323
KING'S CREEK				151	151
LIMESTONE MILL			7	140	147
MACEDONIA			13	582	595
METCALF			45	300	345
MORGAN			1	155	156
MUSCGROVE			12	317	329
NINETY NINE			4	151	155
PLFASANT GROVE			2	118	120
RAVENNA			72	131	203
SARRATTS			11	106	117
THICKETY			7	85	92
TIMBER RIDGE			24	197	221
WHITE PLAINS			14	33	47
WILKINSVILLE			2	120	122
WOOD'S			20	123	143
LITTLE JOHN'S			2	56	58
			6	109	115
COUNTY TOTALS		1	2,548	14,139	15,690

S O U T H C A R O L I N A

VOTER REGISTRATION BREAKDOWN BY RACE REPORT
VOTERS REGISTERED FOR 1974 GENERAL ELECTION

CHESTER

PRECINCT NAME	INDIAN	ORIENTAL	BLACK	WHITE	TOTAL
BALDWIN MILL			39	397	436
BATON ROUGE			18	63	81
BECKHAMVILLE			183	434	617
BLACKSTOCK			24	41	65
CARTERS				107	107
COLVIN'S SPRINGS			8	57	65
CORNWELL			20	143	163
EDGEMORE			50	175	225
EUREKA MILL			35	433	469
FORT LAWN			160	286	446
HALSELLVILLE			83	64	147
HAZELWOOD			45	185	230
LANDO			26	229	255
LANSFORD			103	85	188
LIBERTY			14	152	166
LOWRY'S			57	198	255
MT. PLEASANT				27	27
NEW HOPE			38	158	206
RICHBURG			215	252	477
RODMAN			122	247	369
ROSSVILLE			1	98	99
WILKESBURG			268	123	391
WYLIE'S MILL			28	78	106
GREAT FALLS NO. 1			5	141	146
GREAT FALLS NO. 2				250	250
GREAT FALLS NO. 3			149	516	665
CHESTER, WARD 1			284	483	767
CHESTER, WARD 2			223	451	674
CHESTER, WARD 3			411	1,308	1,719
CHESTER, WARD 4			520	586	1,106
COUNTY TOTALS			3,130	7,797	10,927

SOUTH CAROLINA

VOTER REGISTRATION BREAKDOWN BY RACE REPORT
 VOTERS REGISTERED FOR 1974 GENERAL ELECTION

CHESTERFIELD

PRECINCT NAME	INDIAN	ORIENTAL	BLACK	WHITE	TOTAL
ANGELUS-CATARRH			78	153	231
RAY SPRINGS				162	162
BLACK CREEK			12	57	79
BROCKS MILL			220	269	489
CASH			275	253	528
CAT POND				107	107
CENTER GROVE			3	55	68
CENTER POINT			9	33	42
CHERAW NO. 1			415	1,263	1,678
CHERAW NO. 2	3		394	1,087	1,484
CHERAW NO. 3			399	631	1,030
COURT HOUSE			438	1,409	1,847
CROSS ROADS			1	121	122
DUDLEY			34	131	165
GRANTS MILL			125	249	374
JEFFERSON			290	620	910
MANGUM				66	66
MIDDENDORF			30	262	292
MT. CROGHAN			53	229	282
OUSLEYDALE			14	319	333
PAGELAND			724	1,309	2,033
PATRICK			188	517	705
PEE DEE-HARRIS CREEK			28	209	237
RUBY			111	442	553
SHILOH			55	168	223
SNOW HILL			15	114	129
VAUGHN			1	84	85
WEXFORD			13	140	153
WHITE OAK			3	128	131
WINZO			105	136	241
MCREE	1	1	159	529	590
COUNTY TOTALS	4	1	4,192	11,272	15,469

SOUTH CAROLINA

VOTER REGISTRATION BREAKDOWN BY RACE REPORT
 VOTERS REGISTERED FOR 1974 GENERAL ELECTION

CLARENDON

PRECINCT NAME	INDIAN	ORIENTAL	BLACK	WHITE	TOTAL
ALCOLU			300	226	526
BARRINEAU			14	259	283
BARPOWS MILL			22	103	125
BLOOMVILLE			132	106	238
CALVARY			262	66	328
DAVIS STATION			336	121	457
HARMONY			225	151	386
HICKS			23	196	219
HOME BRANCH			24	127	151
JORDAN			327	222	549
MANNING NO. 1			283	229	512
MANNING NO. 2			192	257	449
MANNING NO. 3			136	458	594
MANNING NO. 4			544	394	938
MANNING NO. 5			124	467	591
NEW ZION			88	196	284
PAXVILLE			298	164	462
PANOLA			186	42	228
SARDINIA-GABLE			134	132	266
SUMMERTON NO. 1			346	432	778
SUMMERTON NO. 2			304	72	376
SUMMERTON NO. 3			434	154	588
TURBEVILLE			122	524	646
WILSON-FORRESTON			303	171	474
OAKDALE			38	111	149
COUNTY TOTALS			5,197	5,400	10,597

S O U T H C A R O L I N A
VOTER REGISTRATION BREAKDOWN BY RACE REPORT
VOTERS REGISTERED FOR 1974 GENERAL ELECTION

COLLETON

PRECINCT NAME	INDIAN	ORIENTAL	BLACK	WHITE	TOTAL
ASHTON			51	98	149
BELLS			72	73	142
BEREA			3	76	79
CANADY'S			98	132	230
COTTAGEVILLE			310	315	625
EDISTO			114	68	182
GREEN POND			449	144	593
HENDERSONVILLE			474	170	644
HORSE PEN			27	147	174
HUDSON'S MILL			40	118	158
JACKSONBORO			133	108	241
LODGE			65	174	239
MAPLE CANE	2		65	197	264
MASHAWVILLE			287	74	361
PEOPLE			5	157	162
PETITS			9	33	42
PENIEL			1	136	137
RITTER			247	80	327
ROUND O			139	131	270
RICE PATCH			185	254	439
RUFFIN			143	170	313
SIDNEY			52	58	120
SMOAKS			308	245	553
STOKES			25	177	202
SNIDERS			73	224	297
WALTERBORO NO. 1			201	794	995
WALTERBORO NO. 2			671	796	1,467
WALTERBORO NO. 3			249	619	868
WALTERBORO NO. 4			24	1,442	1,466
WILLIAMS			44	150	194
WOLFE CREEK			23	281	304
COUNTY TOTALS	2		4,587	7,648	12,237

SOUTH CAROLINA

VOTER REGISTRATION BREAKDOWN BY RACE REPORT
VOTERS REGISTERED FOR 1974 GENERAL ELECTION

DARLINGTON

PRECINCT NAME	INDIAN	ORIENTAL	BLACK	WHITE	TOTAL
ANTIOCH			312	488	800
AUBURN			180	94	274
BETHEL			68	242	310
BLACK CREEK			10	301	311
BURNT BRANCH			62	146	208
CLYDE			32	144	176
DARLINGTON NO. 1			27	503	530
DARLINGTON NO. 2			317	816	1,133
DARLINGTON NO. 4			866	13	879
DARLINGTON NO. 5			781	10	791
DOVESVILLE			338	267	605
HARTSVILLE NO. 1			8	1,035	1,043
HARTSVILLE NO. 2 & 3			10	669	679
HARTSVILLE NO. 4			25	514	539
HARTSVILLE NO. 5			58	1,704	1,762
HARTSVILLE NO. 6			1,558	26	1,584
HARTSVILLE NO. 7			5	394	399
HARTSVILLE NO. 8			246	1,516	1,763
HIGH HILL		1	171	257	428
INDIAN BRANCH			41	171	212
KELLEYTOWN			58	674	732
LAKE SWAMP			130	237	367
LAMAR NO. 1			357	711	1,068
LAMAR NO. 2			170	293	463
LYDIA			150	193	343
MECHANICSVILLE		1	176	188	365
MONTCLAPE			161	100	261
NEWMAN SWAMP			43	147	190
NEW MARKET			25	245	270
GATES			92	231	323
PALMETTO			48	442	490
PHILADELPHIA			33	140	173
POND HOLLOW			1	114	115
SOCIETY HILL			322	347	669
SWIFT CREEK			52	252	304
DARLINGTON NO. 3 A-K			95	907	1,002
DARLINGTON NO. 3 L-Z			49	791	840
DARLINGTON NO. 6			86	882	968
COUNTY TOTALS		2	7,163	15,204	23,369

S O U T H C A R O L I N A
 VOTER REGISTRATION BREAKDOWN BY RACE REPORT
 VOTERS REGISTERED FOR 1974 GENERAL ELECTION

DILLON

PRECINCT NAME	INDIAN	ORIENTAL	BLACK	WHITE	TOTAL
FAST DILLON			34	1,242	1,276
WEST DILLON			491	493	984
SOUTH DILLON		1	516	575	1,092
LATTA			478	823	1,301
NEW HOLLY			41	80	121
LAKE VIEW			304	606	910
KEMPER			40	130	170
GADDY'S MILL			17	122	139
MT. CALVARY	3		192	199	394
BERMUDA			83	131	214
PLEASANT HILL			74	73	147
HAMER			171	223	394
OAKLAND			38	67	105
CAROLINA	4		27	64	95
LITTLE ROCK	1		130	178	309
MINTURN			37	53	90
OAK GROVE			62	553	615
MANNING	1		59	259	319
FLOYDALE			51	256	317
FORK			124	289	413
COUNTY TOTALS	9	1	2,969	6,426	9,405

S O U T H C A R O L I N A

VOTER REGISTRATION BREAKDOWN BY RACE REPORT
VOTERS REGISTERED FOR 1974 GENERAL ELECTION

DORCHESTER

PRECINCT NAME	INDIAN	ORIENTAL	BLACK	WHITE	TOTAL
CATTLE CREEK			62	66	128
REEVESVILLE	1		300	337	638
GROVER			209	284	493
ST. GEORGE NO. 1			661	588	1,249
ST. GEORGE NO. 2			479	855	1,334
INDIAN FIELD	2		244	410	656
PREGNALL			55	60	115
ROSSES			266	265	531
RIDGEVILLE	23		464	583	1,070
GIVHANS			302	241	543
KNIGHTSVILLE			302	1,349	1,651
DORCHESTER	2	1	441	4,827	5,271
CAROLINA			769	1,538	2,307
DELEMARS	1		290	100	391
JEDRURG	1		178	549	728
HARLEYVILLE			588	589	1,177
COUNTY TOTALS	30	1	5,610	12,641	18,282

S O U T H C A R O L I N A
V O T E R R E G I S T R A T I O N B R E A K D O W N B Y R A C E R E P O R T
V O T E R S R E G I S T E R E D F O R 1 9 7 4 G E N E R A L E L E C T I O N

EDGEFIELD

PRECINCT NAME	INDIAN	ORIENTAL	BLACK	WHITE	TOTAL
EDGEFIELD NO. 1			250	482	732
EDGEFIELD NO. 2			410	591	1,001
KENDALL			26	114	140
JOHNSTON NO. 1			419	396	815
JOHNSTON NO. 2			116	602	718
TRENTON			659	330	989
MERRIWEATHER		2	131	457	590
CLEVELAND			3	60	63
COLLIERS			4	111	115
RED HILL			1	105	106
ROCK HILL			145	36	181
BACON			23	71	94
PLEASANT LANE			116	53	169
MEETING STREET			119	99	218
LONG BRANCH			13	95	108
CENTRAL			24	81	105
MOSS			80	90	170
COUNTY TOTALS		2	2,539	3,773	6,314

S O U T H C A R O L I N A

VOTER REGISTRATION BREAKDOWN BY RACE REPORT
VOTERS REGISTERED FOR 1974 GENERAL ELECTION

FAIRFIELD

PRECINCT NAME	INDIAN	ORIENTAL	BLACK	WHITE	TOTAL
BLACKSTOCK			38	21	59
BLAIRS			353	86	439
CENTERVILLE			7	84	91
FEASTERVILLE			207	75	282
GREENBRIER	1		395	227	623
GLADDEN GROVE				37	37
JENKINSVILLE			382	70	452
HORER			149	7	156
HICKORY RIDGE			211	94	305
LEBANON			97	128	225
MITEFORD			182	245	427
MONTICELLO			144	67	211
NEW HOPE			4	33	37
RIDGEWAY			639	361	1,000
STIMPSON			82	35	117
SOUTH WINNSBORO			3	147	150
WINNSBORO MILLS			13	687	700
WINNSBORO NO. 1			613	648	1,261
WINNSBORO NO. 2			527	779	1,306
WHITE OAK			63	38	101
WOODWARD			53	13	66
COUNTY TOTALS		1	4,162	3,882	8,045

S O U T H C A R O L I N A
 VOTER REGISTRATION BREAKDOWN BY RACE REPORT
 VOTERS REGISTERED FOR 1974 GENERAL ELECTION

FLORENCE

PRECINCT NAME	INDIAN	ORIENTAL	BLACK	WHITE	TOTAL
BACK SWAMP			8	163	171
BROOKGREEN		1	414	735	1,150
CARTERSVILLE			97	117	214
CLAUSSEN			174	149	323
COLES CROSS ROADS	1	1	11	872	885
VOX			110	182	292
COWARDS NO. 1			110	278	388
COWARDS NO. 2			50	228	278
BERNEZER			59	1,150	1,150
EFFINGHAM			87	208	295
ELIM			66	135	201
EVERGREEN			213	416	529
FLORENCE NO. 1			904	51	965
FLORENCE NO. 2			814	462	1,276
FLORENCE NO. 3			683	174	857
FLORENCE NO. 4			12	825	837
FLORENCE NO. 5				756	756
FLORENCE NO. 6				802	802
FLORENCE NO. 7				1,218	1,218
FLORENCE NO. 8				1,452	1,452
FRIENDFIELD			56	107	163
GLENNWOOD			36	193	229
GREENWOOD			34	898	932
HANNAH			16	293	309
HIGH HILL			13	159	172
SARDIS			20	157	177
JOHNSONVILLE			214	971	1,185
KINGSBURG			138	102	240
LAKE CITY NO. 1			347	639	986
LAKE CITY NO. 2		1	139	722	862
LAKE CITY NO. 3			151	582	733
LAKE CITY NO. 4			1,085	64	1,149
LEO			38	89	127
MARS BLUFF			231	1,409	1,640
MCCALLISTER MILL			31	220	251
OAK GROVE			13	256	269
OLANTA			115	542	657
PAMPLICO NO. 1			217	430	647
PROSPECT			2	133	135
QUINBY			32	676	708
SALFM			3	115	118
SCRANTON			151	411	562
STONE			123	134	257
TANSBAY			288	294	582
TIMMONSVILLE			696	802	1,498
PAMPLICO NO. 2			508	279	787
FLORENCE NO. 9			1,087	10	1,097
FLORENCE NO. 10			499	5	504
FLORENCE NO. 11				937	937
FLORENCE NO. 12				814	814
FLORENCE NO. 14				945	946
DELMAR	1	1	78	1,375	1,454
SPAULDING			333	50	393
GILBERT			313	156	469
COUNTY TOTALS	3	3	10,819	25,292	36,111

S O U T H C A R O L I N A

VOTER REGISTRATION BREAKDOWN BY RACE REPORT
VOTERS REGISTERED FOR 1974 GENERAL ELECTION

GEORGETOWN

PRECINCT NAME	INDIAN	ORIENTAL	BLACK	WHITE	TOTAL
ANDREWS			712	1,025	1,737
BETHEL			17	233	250
BLACK RIVER			35	246	281
BROWN'S FERRY			595	69	664
CHOPPEE			162	105	267
CARVER'S BAY			19	142	161
FOLLY GROVE			144	269	413
GEORGETOWN NO. 1			356	781	1,137
GEORGETOWN NO. 2			414	4	418
GEORGETOWN NO. 3			757	836	1,593
GEORGETOWN NO. 4		1	40	501	542
GEORGETOWN NO. 6			74	159	233
GEORGETOWN NO. 7			460	1	461
GRIER'S			190		190
KENSINGTON				628	628
GEORGETOWN NO. 5 MARYVILLE			43	1,080	1,123
MURRELLS INLET			184	515	699
MYERSVILLE			255		255
PAWLEY'S ISLAND			428	570	998
PENNY ROYAL			31	94	125
PLANTERSVILLE			327	12	339
PLEASANT HILL			200	420	620
POTATO BED FERRY			66	70	136
SAMPIT			451	159	610
SANTEE			397	2	399
SPRING BRANCH			42	181	223
SPRING GILLEY			4	95	99
SNOW MILL			237	13	250
WINYAH BAY			75	194	269
YAUHANNAH			2	51	53
COUNTY TOTALS		1	6,717	8,455	15,173

SOUTH CAROLINA
VOTER REGISTRATION BREAKDOWN BY RACE REPORT
VOTERS REGISTERED FOR 1974 GENERAL ELECTION

GREENVILLE

PRECINCT NAME		INDIAN	ORIENTAL	BLACK	WHITE	TOTAL
WARD 1	PRECINCT 1		1	76	617	694
WARD 1	PRECINCT 2			89	1,773	1,862
WARD 1	PRECINCT 3			284	657	941
WARD 2	PRECINCT 1		1	37	1,956	1,994
WARD 2	PRECINCT 2			499	540	1,039
WARD 2	PRECINCT 3			4	2,117	2,121
WARD 3	PRECINCT 1			34	366	400
WARD 3	PRECINCT 2			182	570	752
WARD 3	PRECINCT 3			179	988	1,167
WARD 3	PRECINCT 4			1,415	7	1,422
WARD 4	PRECINCT 1				1,210	1,210
WARD 4	PRECINCT 2			304	1,245	1,549
WARD 4	PRECINCT 3			8	1,910	1,918
WARD 5	PRECINCT 1			460	120	580
WARD 5	PRECINCT 2			414	193	607
WARD 5	PRECINCT 3			393	130	523
WARD 5	PRECINCT 4			125	191	316
WARD 6	PRECINCT 1			17	1,771	1,788
WARD 6	PRECINCT 2			426	391	817
WARD 6	PRECINCT 3			2	1,184	1,186
WARD 6	PRECINCT 4			222	246	468
GREER	PRECINCT NO. 1			2	323	325
GREER	PRECINCT NO. 2			4	297	301
GREER	PRECINCT NO. 3			47	535	582
GREER	PRECINCT NO. 6		1	103	749	852
JENNINGS	MILL			2	137	139
WARTDELL				81	294	375
TIGERVILLE				6	338	344
GOWENSVILLE				5	456	461
PLEASANT HILL				5	415	420
MOUNTAIN VIEW				11	393	404
SLATER				23	263	286
MARLETTA				47	573	620
TRAVELERS REST NO. 1			1	115	753	868
TRAVELERS REST NO. 2				54	941	995
TRAVELERS REST NO. 3			1	24	278	303
SANDY FLAT				19	321	340
O'NEAL			1	8	775	783
FRONHAWK				3	520	523
FAIRVIEW				116	633	749
EDWARDS FOREST				67	1,247	1,314
REID'S SCHOOL				23	242	265
PARIS MOUNTAIN				2	512	514
ARMSTRONG				10	537	547
REPEA NO. 1				46	1,958	2,004
REPEA NO. 2				7	1,039	1,046
MONAVIEW				1	639	640
WESTVILLE				1	300	301
ALEXANDER				17	197	214
WOODSIDE				17	193	210
CITY VIEW				74	373	447
MONAGHAN				1	220	221
AMERICAN SPINNING				4	254	258
POE MILL				95	193	288
PARK PLACE				6	142	148
UNION BLEACHERY				1	222	223
DUNCAN CHAPEL				1	1,484	1,485
SANS SOUCI				2	1,219	1,221
HILLDALE				131	851	982
WASHINGTON HEIGHTS				377	50	427
PIEDMONT PARK				2	701	703
WOODLAWN			1	41	1,373	1,415
WADE HAMPTON				23	1,033	1,056
LAKE FOREST HEIGHTS				12	1,260	1,272
LAKE FOREST			2	1	1,083	1,086
ROTANY WOODS				2	1,003	1,005
ROCK HILL			1	10	2,150	2,161
NORTHWOOD				4	1,854	1,858
TAYLOR				109	1,155	1,264
PLEASANT GROVE				14	714	728
BRUSHY CREEK			1	21	996	1,018
MISSION				81	1,451	1,532
TANGLEWOOD				5	670	675

SOUTH CAROLINA

VOTER REGISTRATION BREAKDOWN BY RACE REPORT
VOTERS REGISTERED FOR 1974 GENERAL ELECTION

GREENVILLE

PRECINCT NAME	INDIAN	ORIENTAL	BLACK	WHITE	TOTAL
GRACELAND			117	194	311
BRANDON			7	395	402
EAST WELCOME			2	769	771
WEST HIGHLANDS			7	300	307
JUDSON MILL			13	167	180
STERLING	1		218	3	222
MILLS MILL			83	155	238
DUNEAN			20	611	631
WEST WELCOME			239	803	1,042
CHESTNUT HILL			8	1,090	1,098
WEST GANTT			637	788	1,425
SYLVAN HILLS-PARAMOUNT PARK		1	371	207	579
BELLE MEADE		1	44	1,088	1,133
EAST GANTT			514	531	1,045
CONESTEE			24	841	865
MAULDIN NO. 1			27	2,165	2,192
MAULDIN NO. 2			161	1,152	1,313
PIKES STORE			62	311	373
PLINEY			92	400	492
SIMPSONVILLE NO. 1			108	1,592	1,700
SIMPSONVILLE NO. 2			111	660	771
REEDY FORK			140	485	625
PIEDMONT			65	719	784
WARE PLACE			97	392	489
WEST DUNKLIN			11	208	219
EAST DUNKLIN			46	249	295
FORK SHOALS			114	235	349
FAIRVIEW-HILLSIDE		1	7	181	189
HOPEWELL			25	126	151
FOUNTAIN INN NO. 1			273	722	995
FOUNTAIN INN NO. 2			84	256	340
EASTVIEW			20	108	128
COUNTY TOTALS	6	9	10,819	72,773	33,607

SOUTH CAROLINA

VOTER REGISTRATION BREAKDOWN BY RACE REPORT
VOTERS REGISTERED FOR 1974 GENERAL ELECTION

GREENWOOD

PRECINCT NAME	INDIAN	ORIENTAL	BLACK	WHITE	TOTAL
GREENWOOD NO. 1			540	760	1,300
GREENWOOD NO. 2			894	425	1,319
GREENWOOD NO. 3			10	1,214	1,224
GREENWOOD NO. 4			235	1,249	1,484
GREENWOOD NO. 5			284	594	878
GREENWOOD NO. 6			34	1,036	1,070
GLENDALE			56	1,437	1,493
HARRIS			29	341	370
LACO			84	419	503
NINETY-SIX			354	928	1,282
NINETY-SIX MILL			30	513	543
WARE SHOALS			85	995	1,080
HODGES			115	276	391
COKESBURY			124	104	228
CDRONACA			18	324	342
STONY POINT			4	120	124
CAMBRIDGE			37	75	112
OAK GROVE			3	63	66
CALLISON			20	126	146
KIRKSEY			36	78	114
TROY			24	84	108
BRADLEY			75	91	166
PHOENIX			4	157	161
EPWORTH			23	101	124
VERDERY			281	48	329
GREENWOOD MILL			26	413	439
NEW MARKET		1	13	375	389
EMERALD PLACE			19	407	426
BLAKEDALE			6	1,195	1,201
FAIRGROUNDS			115	836	951
RILEY			26	72	98
SHOALS JUNCTION			17	87	104
COUNTY TOTALS		1	3,621	14,943	18,565

S O U T H C A R O L I N A
 VOTER REGISTRATION BREAKDOWN BY RACE REPORT
 VOTERS REGISTERED FOR 1974 GENERAL ELECTION

HAMPTON

PRECINCT NAME	INDIAN	ORIENTAL	BLACK	WHITE	TOTAL
BRUNSON			208	235	443
HAMPTON COURTHOUSE NO. 1			299	429	728
HAMPTON COURTHOUSE NO. 2			139	909	1,048
VARNVILLE			399	708	1,107
FARLY BRANCH			187	87	274
GARNETT			170	44	214
ESTILL			481	507	988
BONNETT			92	212	304
FURMAN			186	123	309
SCOTIA			155	46	201
YEMASSEE			205	174	379
HORSE GALL			3	52	55
RIVERS MILL			6	25	32
HOPEWELL			4	63	67
CROCKETSVILLE-MILEY			88	147	235
CUMMINGS			231	140	371
BLACK CREEK			13	30	43
ESTILL NO. 2			706	206	912
COUNTY TOTALS			3,572	4,138	7,710

SOUTH CAROLINA

VOTER REGISTRATION BREAKDOWN BY RACE REPORT
VOTERS REGISTERED FOR 1974 GENERAL ELECTION

HORRY

PRECINCT NAME	INDIAN	ORIENTAL	BLACK	WHITE	TOTAL
RAYBROOK			212	432	644
JOYNER SWAMP			22	182	204
POPLAR HILL			22	230	252
LIVE OAK			18	112	130
GURLEY			17	138	155
ALLSBROOK			8	141	149
HICKORY HILL			34	87	121
LITTLE RIVER			109	250	369
NIXON'S CROSS ROADS			306	96	402
WAMPEE			431	146	577
CHERRY GROVE			13	410	423
OCEAN DRIVE			63	639	702
CRESCENT BEACH			63	485	548
WINDY HILL REACH			56	521	577
FLOYDS	1		89	358	448
SPRING BRANCH			62	168	230
TAYLORSVILLE				142	142
PLEASANT VIEW			28	114	142
MT. OLIVE			45	172	217
GREEN SEA			134	335	469
NORTON			4	82	86
JERNIGAN'S CROSS ROADS			1	83	84
EAST LOPIS			206	734	940
SWEET HOME			73	155	238
EBENEZER			145	105	250
LEON			16	90	106
DATSEY			16	260	276
MT. VERNON			10	244	254
RED BLUFF			90	96	186
REHOBETH				163	163
GALIVANTS FERRY			11	133	144
AYNOR			74	552	626
MILL SWAMP				67	67
COOL SPRING			24	115	139
DOG BLUFF			2	214	216
JORDANVILLE			1	173	174
HORRY			8	290	298
PORT HARRISON			429	8	437
TODDVILLE			55	126	181
PAWLEY SWAMP				121	121
CEDAR GROVE			1	241	242
BROWNWAY			1	126	127
JUNIPER RAY				137	137
SOCASSEE			14	454	468
MARLOWE			147	61	208
SUNSHINE BEACH			5	1,243	1,248
NORTH MYRTLE BEACH		2	8	3,460	3,470
CENTRAL MYRTLE BEACH		1	783	1,092	1,876
SOUTH MYRTLE BEACH	2	1	26	1,290	1,319
TILLY SWAMP			24	93	117
DORWOOD			8	55	63
NORTH CONWAY			40	1,386	1,426
EAST CONWAY			29	652	681
WEST CONWAY			2	595	598
JAMESTOWN			34	650	684
RACE PATH			1,230	14	1,244
FOUR MILE				158	158
HOMEROOD			41	208	249
ADRIAN			1	199	200
MAPLE			17	164	181
WHITE OAK				156	156
HICKORY GROVE			30	230	260
SHELL			4	214	218
RED HILL			2	425	427
SALEM			9	123	132
WEST LOPIS			316	439	755
INLAND				79	79
BROOKSVILLE			71	84	155
COUNTY TOTALS	3	4	5,733	23,048	28,789

S O U T H C A R O L I N A
 VOTER REGISTRATION BREAKDOWN BY RACE REPORT
 VOTERS REGISTERED FOR 1974 GENERAL ELECTION

JASPER

PRECINCT NAME	INDIAN	ORIENTAL	BLACK	WHITE	TOTAL
RIDGELAND NO. 1			277	778	1,055
RIDGELAND NO. 2	1		243	386	630
HARDEEVILLE			748	728	1,476
GRAYS			53	219	272
TILLMAN			287	133	420
GILLISONVILLE			163	50	223
GRAHAMVILLE			196	138	334
OKATIE			54	20	74
PINELAND			444	15	459
COOSAWHATCHIE			219	71	290
COUNTY TOTALS	1		2,684	2,548	5,233

S O U T H C A R O L I N A
 VOTER REGISTRATION BREAKDOWN BY RACE REPORT
 VOTERS REGISTERED FOR 1974 GENERAL ELECTION

KERSHAW

PRECINCT NAME	INDIAN	ORIENTAL	BLACK	WHITE	TOTAL
AIRPORT			29	708	737
ANTIOCH			46	250	306
BETHUNE			125	558	583
BUFFALO			15	294	309
CAMDEN NO. 1		1	562	119	682
CAMDEN NO. 2			92	356	448
CAMDEN NO. 3			112	674	786
CAMDEN NO. 4	1		156	866	1,023
CAMDEN NO. 6			2	319	321
CASSATT			99	244	343
CHARLOTTE THOMPSON			242	395	637
DORR'S MILL			19	106	125
EAST CAMDEN				319	319
ELGIN			158	624	782
GATES FORD			6	99	105
HERMITAGE				193	193
KERSHAW NO. 1			22	449	471
KERSHAW NO. 2			29	280	309
LIBERTY HILL			82	56	138
LUGOFF NO. 1			29	581	610
LUGOFF NO. 2			135	552	697
MALVERN HILL			73	405	478
RABON'S CROSS ROADS			184	360	544
SALT POND			71	108	179
SHAYLOR'S HILL			157	87	244
SPRINGDALE	2	1	159	618	780
THREE C'S			11	191	202
WESTVILLE			112	311	423
WHITE'S GARDENS			114	627	741
RIVERDALE	1		124	310	435
CAMDEN NO. 5			15	451	476
CAMDEN NO. 5A			271	315	586
COUNTY TOTALS	4	2	3,251	11,855	15,112

SOUTH CAROLINA

VOTER REGISTRATION BREAKDOWN BY RACE REPORT
VOTERS REGISTERED FOR 1974 GENERAL ELECTION

LANCASTER

PRECINCT NAME	INDIAN	ORIENTAL	BLACK	WHITE	TOTAL
RIVERSIDE			19	266	285
PRIMUS			15	118	133
OAK RIDGE			33	104	137
ELGIN			58	574	632
DIXIE			10	154	164
DOUGLAS			42	504	546
FORK HILL			5	172	177
ERWIN FARM			7	621	628
RICH HILL			14	159	173
UNITY			18	256	284
SPRINGS MILL NO. 2			1	297	298
LYNWOOD DRIVE			8	457	465
WELSH'S			1	150	151
TABERNACLE			22	174	196
UNION			21	110	131
SPRINGS MILL NO. 1				211	211
WYLIE PARK		1	14	2,039	2,054
BELAIRE			73	430	503
VAN WYCK			97	134	291
FLAT CREEK			13	92	105
PLEASANT VALLEY		1	14	461	476
JACKSONHAM			59	197	256
FLINT RIDGE				88	88
HYDE PARK			1	251	252
MIDWAY			6	230	296
TRADESVILLE			17	161	178
PLEASANT HILL			52	180	232
LANCASTER EAST			681	227	908
ANTIOCH			39	364	403
KERSHAW			109	503	612
DWIGHT			27	299	326
CHARLES BORO			22	107	129
KERSHAW MILL			98	617	715
LANCASTER WEST			122	665	787
CARMEL			104	175	279
CAMP CREEK			20	359	379
HEATH SPRINGS			180	403	583
GOOCH'S CROSS ROADS			49	877	926
CHESTERFIELD AVENUE			265	775	1,040
COUNTY TOTALS		2	2,336	14,091	16,429

S O U T H C A R O L I N A

VOTER REGISTRATION BREAKDOWN BY RACE REPORT
VOTERS REGISTERED FOR 1974 GENERAL ELECTION

LAURENS

PRECINCT NAME	INDIAN	ORIENTAL	BLACK	WHITE	TOTAL
WARD NO. 1			78	132	210
WARD NO. 2			67	158	225
WARD NO. 3			6	445	451
WARD NO. 4			684	267	951
WARD NO. 5			47	1,185	1,232
WARD NO. 6			164	714	878
RAILEY'S			32	130	162
TRINITY RIDGE			62	230	292
WATTSVILLE			19	542	561
PARKSDALE-NARNIE			14	127	141
MADDEN			33	246	279
CLINTON NO. 1 BOX 1			391	1,049	1,440
CLINTON NO. 1 BOX 2			148	1,538	1,686
JOANNA			61	606	667
LYDIA MILL			83	278	361
MOUNTVILLE			57	171	228
HOPEWELL			1	66	67
JONES STORE			137	149	286
OWINGS			20	95	115
GRAY COURT			184	289	473
WOODVILLE			10	221	231
SHILOH			1	89	90
DIALS			9	33	42
COOK'S STORE			24	102	126
YOUNGS			15	111	126
LANFORD			44	107	151
GRAYS			1	52	53
PLEASANT MOUND			3	33	36
STEWART'S STORE			10	44	54
ORA			52	81	133
LONG BRANCH			28	207	235
CROSS HILL			102	194	296
RENNO			37	40	77
SHADY GROVE			2	59	61
WATERLOO			187	154	341
TIP TOP				47	47
DANIEL'S STORE			5	173	178
EKOM			6	92	98
MOUNT OLIVE				72	72
MOUNT PLEASANT				65	65
HICKORY TAVERN			27	270	297
POPLAR SPRINGS			9	153	162
PRINCETON			16	58	74
BREWERTON			1	190	191
MERNA-REEVES' STORE			3	32	35
CLINTON MILL			174	524	698
COUNTY TOTALS			3,054	11,590	14,644

S O U T H C A R O L I N A
 VOTER REGISTRATION BREAKDOWN BY RACE REPORT
 VOTERS REGISTERED FOR 1974 GENERAL ELECTION

LEE

PRECINCT NAME	INDIAN	ORIENTAL	BLACK	WHITE	TOTAL
ASHWOOD			112	393	505
ASHLAND			11	104	115
BISHOPVILLE WARD NO. 1			288	290	578
BISHOPVILLE WARD NO. 2			182	344	526
BISHOPVILLE WARD NO. 3			237	485	722
BISHOPVILLE WARD NO. 4			446	371	817
CEDAR CREEK			20	112	132
CYPRESS			157	198	355
ELLIOT			358	79	437
HICKORY HILL			66	105	171
IONIA			152	240	392
LUCKNOW			72	154	226
LYNCHBURG			654	232	986
MANVILLE			157	93	250
MT. CLIO			236	63	299
RATTLESNAKE SPRINGS			76	126	202
SCHROCKS MILL			3	44	47
SOUTH LYNCHBURG			38	93	131
SPRING HILL			261	59	330
ST. CHARLES			461	230	591
ST. MATTHEWS			10	104	114
STOKES BRIDGE			70	268	338
TURKEY CREEK			35	125	160
WOODROW			160	47	207
COUNTY TOTALS			4,262	4,369	8,631

SOUTH CAROLINA
VOTER REGISTRATION BREAKDOWN BY RACE REPORT
VOTERS REGISTERED FOR 1974 GENERAL ELECTION

PRECINCT NAME	INDIAN	ORIENTAL	BLACK	WHITE	TOTAL
BATESBURG			386	1,148	1,534
MIMS			11	166	177
CRAPP'S STORE			11	235	246
GILBERT			14	248	262
POND BRANCH			28	194	222
RIDGE ROAD			1	395	396
SUMMIT			6	135	141
LEESVILLE	1		296	932	1,229
HOLLOW CREEK		1	12	338	351
ROLLING SPRINGS			4	153	157
EDMUND			15	255	280
RED BANK			131	933	1,064
ST. MATTHEWS				286	286
FAIRVIEW			1	118	119
PELLION			57	459	526
WACK-EDISTO			13	139	152
SWANSEA			387	779	1,166
SANDY RIUN			52	205	257
GASTON			44	580	624
SHARPE'S HILL				197	197
CHAPIN			84	1,333	1,417
CROMER			8	1,174	1,182
LEXINGTON WARD NO. 1			33	644	577
LEXINGTON WARD NO. 2			300	773	1,073
CAYCE WARD NO. 1			47	962	1,009
CAYCE WARD NO. 2			358	2,399	2,751
CAYCE WARD NO. 3	2	1	103	804	907
CHALK HILL			316	512	828
CONGAREE			31	1,466	1,497
HOOK'S STORE			128	1,708	1,836
SALUDA RIVER	1	1	11	1,572	1,595
SPRINGDALE	1			1,474	1,475
TOWN OF PINE RIDGE			19	477	496
WEST COLUMBIA WARD NO. 1			1	412	413
WEST COLUMBIA WARD NO. 2			155	1,128	1,283
WEST COLUMBIA WARD NO. 3			4	615	619
WEST COLUMBIA WARD NO. 4			56	1,059	1,115
IPMO	1	1	92	1,557	1,551
CHALLEDON		1	2	1,995	1,998
WHITEHALL		2	10	1,777	1,789
GARDENDALE			8	2,142	2,150
WOODLAND HILLS			18	1,571	1,589
PINEVIEW			44	2,192	2,236
CAYCE WARD NO. 2-A	1	1	121	1,010	1,133
LAKESIDE			40	1,589	1,529
COUNTY TOTALS	7	8	3,458	40,251	43,724

S O U T H C A R O L I N A

VOTER REGISTRATION BREAKDOWN BY RACE REPORT
VOTERS REGISTERED FOR 1974 GENERAL ELECTION

McCORMICK

PRECINCT NAME	INDIAN	ORIENTAL	BLACK	WHITE	TOTAL
MT. CARMEL		1	164	39	204
CLATWORTHY CROSS ROADS			19	25	44
YOUNG'S SCHOOL			3	10	13
WILLINGTON			89	28	117
BORDEAUX			6	23	29
MCCORMICK NO. 1			374	484	858
TALBERT'S STORE			10	54	64
BETHANY			69	58	127
MCCORMICK NO. 2			275	634	909
PLUM BRANCH			201	187	388
WHITE TOWN			60	60	120
REHOBETH			3	12	15
PARKSVILLE			88	131	219
MODOC				54	64
CLARKS HILL			131	37	168
COUNTY TOTALS	1		1,492	1,846	3,339

S O U T H C A R O L I N A
 VOTER REGISTRATION BREAKDOWN BY RACE REPORT
 VOTERS REGISTERED FOR 1974 GENERAL ELECTION

MARION

PRECINCT NAME	INDIAN	ORIENTAL	BLACK	WHITE	TOTAL
NORTH MARION			356	1,496	1,952
SOUTH MARION	2		1,526	1,058	2,586
EAST MULLINS			595	1,224	1,819
WEST MULLINS			790	794	1,584
RAINS			176	227	403
CENTENARY			225	160	385
FRIENDSHIP			175	43	218
BRITTON'S NECK			333	318	551
CEDAR GROVE			126	188	314
SELLERS			137	41	178
TEMPERANCE			85	118	203
ZION			114	92	206
NICHOLS			180	275	455
TODDS			38	122	160
COUNTY TOTALS	2		4,856	5,156	11,014

S O U T H C A R O L I N A

VOTER REGISTRATION BREAKDOWN BY RACE REPORT
VOTERS REGISTERED FOR 1974 GENERAL ELECTION

MARLBORO

PRECINCT NAME	INDIAN	ORIENTAL	BLACK	WHITE	TOTAL
ADAMSVILLE			25	94	119
BELENHEIM			158	180	338
BRIGHTSVILLE			67	185	252
BROWNSVILLE			27	177	204
RED HILL			101	199	300
TATUM	1		64	168	233
WALLACE			284	476	760
QUICK'S CROSS ROADS			130	219	349
CLIO	1		227	501	729
MCCOLL	3		147	878	1,028
EAST MCCOLL	1		5	501	507
EAST BENNETTSVILLE A-M			449	1,187	1,536
WEST BENNETTSVILLE A-M			616	491	1,107
SOUTH BENNETTSVILLE			83	319	402
EAST BENNETTSVILLE N-Z			245	595	840
WEST BENNETTSVILLE N-Z			362	303	665
COUNTY TOTALS	6		2,990	6,473	9,469

S O U T H C A R O L I N A
 VOTER REGISTRATION BREAKDOWN BY RACE REPORT
 VOTERS REGISTERED FOR 1974 GENERAL ELECTION

NEWBERRY

PRECINCT NAME	INDIAN	ORIENTAL	BLACK	WHITE	TOTAL
WARD NO. 1			35	538	573
WARD NO. 2			23	901	924
WARD 3 NO. 1			48	255	313
WARD 3 NO. 2			97	574	671
WARD 4 NO. 1			85	59	144
WARD 4 NO. 2			278	145	423
WARD NO. 5			124	360	484
WARD NO. 6			103	637	740
AIRPORT			12	221	233
BETH-EDEN			13	154	167
BUSH RIVER			24	82	106
CENTRAL			1	55	56
CHAPPELLS	1		11	63	74
DOMINICK			11	20	31
FAIRVIEW			9	233	242
GARMANY			19	221	240
HARTFORD			4	157	161
HELENA			138	56	194
JALAPA			28	199	227
JOHNSTONE			26	155	181
JOLLY STREET			7	128	135
KINARDS			6	52	58
LITTLE MOUNTAIN			64	357	421
LONGSHORE			38	141	179
MAYRINTON			76	12	88
MIDWAY			7	104	111
MT. BETHEL			18	57	75
MT. PLEASANT			23	91	114
MULREPRY			14	84	98
OAKLAND			9	547	556
O'NEAL NO. 1			5	31	36
O'NEAL NO. 2			8	167	175
PEAK			18	85	103
POMARIA			80	185	265
PROSPERITY NO. 1			98	325	423
PROSPERITY NO. 2			79	286	365
SALUDA NO. 7			22	20	42
SILVER STREET			49	191	240
STONEY HILL			8	216	224
ST. PAUL			12	59	71
ST. PHILLIPS			34	255	289
TRINITY			7	57	64
UNION			3	49	52
UTOPIA			11	44	55
VAUGHNVILLE			11	24	35
WALTON			15	68	83
WHELAND			6	95	101
WHITMIRE NO. 1			74	780	854
WHITMIRE NO. 2			131	656	787
ZION			5	112	117
COUNTY TOTALS	1		2,007	10,383	12,390

SOUTH CAROLINA

VOTER REGISTRATION BREAKDOWN BY RACE REPORT
 VOTERS REGISTERED FOR 1974 GENERAL ELECTION

OCONEE

PRECINCT NAME	INDIAN	ORIENTAL	BLACK	WHITE	TOTAL
CORINTH				178	178
EARLES GROVE			8	113	121
SAVENEL			4	464	468
FAIR PLAY			2	302	304
FRIENDSHIP			27	249	276
HOLLY SPRINGS				125	125
KEOWEE				428	428
LONG CREEK				94	94
MT. REST				352	352
MADISON			3	147	150
NEWRY				136	136
DAKWAY		1	11	335	347
PROVIDENCE				103	103
RETURN			3	145	148
RICHLAND			6	99	105
SALEM				659	659
SENECA NO. 1			315	1,478	1,793
SENECA NO. 2		1	241	1,589	1,831
SHILOH			18	236	254
SOUTH UNION			7	78	85
TAMASSEE				273	273
TOKEENA			6	177	183
UTICA			2	316	318
WALHALLA NO. 1			47	1,117	1,164
WALHALLA NO. 2			98	1,148	1,246
WESTMINSTER NO. 1			77	793	870
WESTMINSTER NO. 2			62	873	935
WEST UNION			12	328	340
COUNTY TOTALS		2	949	12,335	13,286

SOUTH CAROLINA
VOTER REGISTRATION BREAKDOWN BY RACE REPORT
VOTERS REGISTERED FOR 1974 GENERAL ELECTION

ORANGEBURG

PRECINCT NAME	INDIAN	ORIENTAL	BLACK	WHITE	TOTAL
ORANGEBURG WARD NO. 1		2	240	784	1,026
ORANGEBURG WARD NO. 2	1		442	238	581
ORANGEBURG WARD NO. 3			32	277	309
ORANGEBURG WARD NO. 4	2	1	1,264	169	1,436
ORANGEBURG WARD NO. 5	1		417	423	841
ORANGEBURG WARD NO. 6			107	701	808
ORANGEBURG WARD NO. 7			6	1,120	1,126
ORANGEBURG WARD NO. 8			2	507	509
ORANGEBURG WARD NO. 9			10	516	526
SUBURBAN NO. 1			2,340	47	2,387
SUBURBAN NO. 2			1,421	353	1,774
SUBURBAN NO. 3			375	374	749
SUBURBAN NO. 4			10	254	264
SUBURBAN NO. 5			269	540	809
SUBURBAN NO. 6			235	252	487
SUBURBAN NO. 7			184	1,198	1,382
BETHEL			43	135	178
NORTH BOWMAN			588	308	896
SOUTH BOWMAN			456	268	724
NORTH BRANCHVILLE			236	372	608
SOUTH BRANCHVILLE			139	237	376
COPE			171	231	402
CORDOVA			206	559	765
EDISTO			17	214	231
ELLOREE			430	554	984
NORTH EUTAWVILLE			248	191	439
SOUTH EUTAWVILLE			655	126	781
FOUR HOLES			39	300	339
EAST HOLLY HILL			770	258	1,028
WEST HOLLY HILL			319	609	928
JAMISON			103	157	270
LIMESTONE			122	251	373
NEESES-LIVINGS			131	490	621
EAST NORTH			198	457	655
WEST NORTH			327	344	671
NORWAY			521	429	950
PINE HILL-BOLEN			128	492	620
PROVIDENCE			269	243	512
POWESVILLE			160	152	312
SANTÉE			612	192	804
EAST SPRINGFIELD			181	303	484
WEST SPRINGFIELD			201	232	433
VANCE			566	168	734
COUNTY TOTALS	4	3	15,190	16,035	31,225

SOUTH CAROLINA

VOTER REGISTRATION BREAKDOWN BY RACE REPORT
VOTERS REGISTERED FOR 1974 GENERAL ELECTION

PICKENS

PRECINCT NAME	INDIAN	ORIENTAL	BLACK	WHITE	TOTAL
PICKENS MILL			3	699	702
SIX MILE			4	766	770
CENTRAL			51	1,116	1,167
LIBERTY			119	898	1,017
ZION			7	289	296
GLENWOOD MILL			7	420	427
EASLEY MILL		2	2	748	752
ALICE MILL			29	630	659
ARIAL MILL		2		612	614
NORRIS			20	372	392
PRATERS				175	175
ROCKY BOTTOM				43	43
HOLLY SPRINGS				290	290
PUMPKINTOWN			1	331	332
CROSSWELL			16	532	548
DACUSVILLE				410	410
FLAT ROCK				181	181
GRIFFIN				246	246
MOUNTAIN VIEW				227	227
OLD ST. CHURCH			118	661	779
CLEMSON A-L		1	99	1,723	1,823
CLEMSON M-Z		2	77	1,425	1,504
EASLY A-F			81	842	923
EASLEY G-Q			121	1,173	1,294
EASLEY R-Z			59	672	731
PICKENS A-F			50	805	855
PICKENS G-MC R M			62	806	868
PICKENS M-Z			45	783	828
ALBERT R LEWIS				286	286
SOUTH LIBERTY			8	724	732
MOUNT CARMEL			18	405	423
COUNTY TOTALS		7	997	19,290	20,294

SOUTH CAROLINA

VOTER REGISTRATION BREAKDOWN BY RACE REPORT
VOTERS REGISTERED FOR 1974 GENERAL ELECTION

RICHLAND

PRECINCT NAME	INDIAN	ORIENTAL	BLACK	WHITE	TOTAL
COLUMBIA WARD 1		3	26	1,258	1,297
COLUMBIA WARD 2			646	239	885
COLUMBIA WARD 3	1		356	1,132	1,489
COLUMBIA WARD 4			317	527	844
COLUMBIA WARD 5			151	333	484
COLUMBIA WARD 6		1	9	1,532	1,542
COLUMBIA WARD 7			1,638	13	1,651
COLUMBIA WARD 8			1,716	23	1,739
COLUMBIA WARD 9			1,797	28	1,825
COLUMBIA WARD 10		2	126	1,215	1,343
COLUMBIA WARD 11	1	1	313	885	1,200
COLUMBIA WARD 12		2	397	1,485	1,884
COLUMBIA WARD 13			2	1,574	1,576
COLUMBIA WARD 14			3	1,122	1,125
COLUMBIA WARD 15			39	734	773
COLUMBIA WARD 16	1	1	1	1,209	1,211
COLUMBIA WARD 17			43	1,559	1,613
COLUMBIA WARD 18			646	1,282	1,928
COLUMBIA WARD 19	1	1	1,155	157	1,314
COLUMBIA WARD 20		3	244	1,219	1,466
COLUMBIA WARD 21		2	922	476	1,399
COLUMBIA WARD 22			457	976	1,433
COLUMBIA WARD 23		1	148	697	846
COLUMBIA WARD 24				933	933
COLUMBIA WARD 25	1		5	1,421	1,427
ARCADIA	1			1,498	1,499
RALENTINE		1	237	1,373	1,611
ALYTHEWOOD			360	1,728	1,088
BRANDON		2		1,699	1,701
COLLEGE PLACE	1	3	634	781	1,419
COOPER		1	43	1,748	1,792
DENNISIDE			1,544	972	2,516
DENTSVILLE	1	6	874	1,701	2,582
EASTOVER		2	1,271	410	1,683
EDGEWOOD		2	849	847	1,598
FAIRLAWN			134	336	470
N. FOREST ACRES			20	2,560	2,580
S. FOREST ACRES			18	1,274	1,292
GADSDEN			970	46	1,016
GARNERS	1		300	170	471
GREENVIEW			3,850	71	3,921
HAMPTON		2	23	2,596	2,621
HOPKINS			1,037	132	1,169
HOPPELL HILL	2		355	1,785	2,142
KEENAN			481	611	1,092
KILLIAN			339	769	1,108
LYKESLAND		3	13	1,327	1,343
MIDWAY	2	15	88	2,393	2,496
OAKWOOD		1		1,457	1,458
OLYMPIA			737	488	1,225
PONTIAC	2	1	148	1,557	1,708
RIDGEWOOD			1,453	170	1,623
ST. ANDREWS			112	2,123	2,235
SATCHFL FORD			1	1,112	1,113
SPRINGVILLE			1	335	337
WHITEWELL	4	3	118	2,876	3,001
BLUFF			1,379	96	1,475
WARD 24	2	2	8	644	656
WARD 27				903	903
COUNTY TOTALS	19	62	28,555	59,614	88,250

SOUTH CAROLINA

VOTER REGISTRATION BREAKDOWN BY RACE REPORT
VOTERS REGISTERED FOR 1974 GENERAL ELECTION

SALUDA

PRECINCT NAME	INDIAN	ORIENTAL	BLACK	WHITE	TOTAL
PLEASANT CROSS			67	87	154
BIG CREEK			30	61	91
PLUM BRANCH			50	30	80
CENTENNIAL			12	94	106
RICHLAND			7	138	145
CLYDE			21	106	127
SARDIS			2	95	97
COOL SPRING				80	80
SALUDA NO. 1			469	439	908
DENNY			10	125	135
SALUDA NO. 2			127	712	839
EULALA			20	40	60
ZOAR			29	95	124
FAIRFAX			1	80	81
MONETTA			8	108	116
FAIRVIEW				120	120
RED HILL				49	49
FRUIT HILL			29	19	48
RIDGE SPRING			175	259	434
HIGGINS			41	118	159
SUMTER				27	27
HOLLY				188	188
WARD			73	171	244
HOLLYWOOD			46	331	377
BATESBURG-SALUDA			40	91	131
MAYSON			42	141	183
HOLSTONS			17	138	155
MERCHANT			3	69	72
TILLMAN				57	57
MT. WILLING			50	138	188
OAK GROVE			76	56	132
PLEASANT GROVE			7	199	206
DELMAR			2	114	116
COUNTY TOTALS			1,454	4,575	6,029

SOUTH CAROLINA

SPARTANBURG

VOTER REGISTRATION BREAKDOWN BY RACE REPORT
VOTERS REGISTERED FOR 1974 GENERAL ELECTION

PRECINCT NAME	INDIAN	ORIENTAL	BLACK	WHITE	TOTAL
ARNFY MILL			52	717	769
ANTIOCH			6	131	140
APCADIA			2	200	202
ARLINGTON			3	452	455
ARWOOD			33	151	194
BALLENGEP			24	354	378
BEH-AVON			6	657	663
BERRY			9	352	361
BERRY SHOALS			9	153	172
RISHOP			25	239	234
ROLLING SPRINGS			62	1,683	1,746
ROCKLYN	1		20	180	203
CAMPDRELL			51	467	518
CAMPTON	1		112	1,293	1,406
CANAAN			21	455	476
CANNONS CAMPGROUND			88	431	489
CAVINS			14	128	142
CEDAR SPRINGS			172	1,309	1,481
CHEPOKEE SPRINGS			44	290	334
CHESNEE			82	427	509
CHESNEE MILL			18	233	251
CLIFTON NO. 1			27	143	170
CLIFTON NO. 2			7	534	269
CONVERSE			2	234	236
COOLEY SPRINGS			14	208	222
COWPENS			153	808	961
CRESCENT			43	352	395
CROSS ANCHOR			39	257	296
CUNNINGHAM			15	266	281
DEVOUNG			15	266	281
DRAYTON	1		81	534	516
DUNCAN			63	961	1,024
EAST GREER			281	333	511
ENOPEE			75	503	578
FAIRBREST			111	992	1,103
FAIRMONT			113	155	268
FINGERVILLE			61	158	199
GLENDALE			18	345	363
GLENN SPRINGS			12	159	171
GRAMLING			13	338	351
HAYNE SHOP			62	674	736
HILLTOP			33	515	548
HOBBSVILLE			12	107	119
HOLLY SPRINGS			10	356	376
INMAN A-L			129	553	597
INMAN M-Z			88	416	506
INMAN HILLS			9	478	488
JACKSON HILL			4	250	254
JOHNSON CITY			4	282	286
LANDRUM			98	1,274	1,372
LYMAN A-L			50	612	562
LYMAN M-Z			40	425	466
MAYO			9	332	341
MAYO HILLS			15	155	165
MILLS MILL			54	395	449
MOORE			11	135	146
NEW PROSPECT			56	285	341
PACOLET			134	692	826
PACOLET MILLS			40	495	535
PAULINE			16	275	291
PELHAM				138	138
POPLAR SPRINGS			3	193	196
POWELL MILL				520	557
REIDVILLE	1	1	66	420	476
REIDVILLE	2		334	1,018	1,354
SAKON			14	302	316
SPARTANBURG WARD NO. 1 BOX 1 A-L			416	125	541
SPARTANBURG WARD NO. 1 BOX 1 M-Z			379	97	476
SPARTANBURG WARD 1 BOX 2			128	552	580
SPARTANBURG WARD NO. 1 BOX 3 STATION A			925	78	1,003
SPARTANBURG WARD NO. 1 BOX 4 A-L				522	322
SPARTANBURG WARD NO. 1 BOX 4 M-Z				335	335
SPARTANBURG WARD NO. 1 BOX 5 A-L				592	592

OUTH CAROLINA

VOTER REGISTRATION BREAKDOWN BY RACE REPORT
VOTERS REGISTERED FOR 1974 GENERAL ELECTION

SPARTANBURG

PRECINCT NAME	INDIAN	ORIENTAL	BLACK	WHITE	TOTAL
SPARTANBURG WARD NO. 1 BOX 5 M-Z				442	442
SPARTANBURG WARD NO. 2			570	484	1,054
SPARTANBURG WARD NO. 3 BOX 1 A-L			3	1,146	1,149
SPARTANBURG WARD NO. 3 BOX 1 M-Z			1	925	926
SPARTANBURG WARD NO. 3 BOX 2			15	1,398	1,403
SPARTANBURG WARD NO. 3 BOX 3 A-L			88	760	848
SPARTANBURG WARD NO. 3 BOX 3 M-Z			76	617	693
SPARTANBURG WARD NO. 3 BOX 4			10	2,314	2,324
SPARTANBURG WARD NO. 4 BOX 1			215	775	990
SPARTANBURG WARD NO. 4 BOX 2			2	379	381
SPARTANBURG WARD NO. 4 BOX 3		1	280	259	540
SPARTANBURG WARD NO. 5			345	1,047	1,392
SPARTANBURG WARD NO. 6 A-L			280	239	519
SPARTANBURG WARD NO. 6 M-Z			224	176	400
STARTEX			82	389	471
SWAIN			4	125	129
SWITZER			19	138	157
UNA			162	172	334
VALLEY FALLS			12	233	245
VICTOR MILL			9	475	484
WALNUT GROVE			11	300	311
WELLFORD			253	337	590
WEST VIEW			43	1,015	1,058
WHITE STONE			12	93	105
WHITNEY STATION A			53	1,656	1,709
WHITNEY STATION B			3	434	437
WOODRUFF A-L			113	371	484
WOODRUFF M-Z			146	351	497
WOODS CHAPEL			18	249	267
ZION HILL			4	2,260	2,264
MORLOW			10	227	237
MT. OLIVE			10	162	172
SPARTANBURG WARD NO. 1 BOX 3 STATION B			186	173	359
COUNTY TOTALS	3	5	8,417	51,303	59,728

S O U T H C A R O L I N A
VOTER REGISTRATION BREAKDOWN BY RACE REPORT
VOTERS REGISTERED FOR 1974 GENERAL ELECTION

SUMTER

PRECINCT NAME	INDIAN	ORIENTAL	BLACK	WHITE	TOTAL
PRECINCT NO. 1			379	157	536
PRECINCT NO. 2		1	403	566	970
PRECINCT NO. 3			508	678	1,186
PRECINCT NO. 4			116	204	320
5-A-MAYESVILLE			283	114	397
5-B-SALEM			159	21	180
6-A-TAYLORS			50	78	128
6-B-SHILOH			210	62	272
6-C-PLEASANT GROVE			34	56	90
5-D-TRINITY			56	57	113
PRECINCT NO. 7	1		303	588	892
PRECINCT NO. 8	1		205	519	725
PRECINCT NO. 9			385	363	748
PRECINCT NO. 10			288	1,133	1,391
PRECINCT NO. 11			1	1,401	1,402
PRECINCT NO. 12		1	144	1,025	1,170
PRECINCT NO. 13	2		236	650	888
PRECINCT NO. 14			11	718	729
PRECINCT NO. 15			177	821	998
PRECINCT NO. 16			31	734	765
PRECINCT NO. 17			163	471	534
PRECINCT NO. 18			357	159	516
PRECINCT NO. 19			798	91	889
PRECINCT NO. 20			436	142	578
PRECINCT NO. 21	1		624	4	629
PRECINCT NO. 22			922	75	997
PRECINCT NO. 23			303	486	789
PRECINCT NO. 24		1	328	1,437	1,766
PRECINCT NO. 25		2	339	434	745
PRECINCT NO. 26-A			4	51	55
PRECINCT NO. 26-B			404	230	634
PRECINCT NO. 27			115	798	913
COUNTY TOTALS	5	5	8,772	14,263	23,045

SOUTH CAROLINA

VOTER REGISTRATION BREAKDOWN BY RACE REPORT
VOTERS REGISTERED FOR 1974 GENERAL ELECTION

UNION

PRECINCT NAME	INDIAN	ORIENTAL	BLACK	WHITE	TOTAL
OTTARAY			2	147	149
WARD NO. 1 PRECINCT NO. 1			70	865	935
WARD NO. 1 PRECINCT NO. 2			208	628	836
WARD NO. 2			546	599	1,145
WARD NO. 3		1	112	747	860
WARD NO. 4 PRECINCT NO. 1			62	777	839
WARD NO. 4 PRECINCT NO. 2			127	446	573
EXCELSIOR MILL			250	937	1,187
BONHAM			43	283	326
MONARCH BOX NO. 1			14	664	678
MONARCH BOX NO. 2			35	357	392
BUFFALO BOX NO. 1			90	759	849
EAST BUFFALO			60	213	273
COLERAIN				50	50
PUTMAN			16	201	217
PARHAM				70	70
OAKLAND			6	92	98
WEST SPRINGS			34	126	160
CROSS KEYS			104	184	288
BLACK ROCK			80	133	213
CARLISLE			344	133	477
SANTUCK			162	196	358
MEADOWS			48	277	325
ADAMSBURG			61	224	285
KELTON			270	379	649
LOCKHART BOX NO. 1			13	325	338
LOCKHART BOX NO. 2			29	453	482
JONESVILLE BOX NO. 1			185	441	626
JONESVILLE BOX NO. 2			155	528	683
JONESVILLE BOX NO. 3			10	51	61
COUNTY TOTALS		1	3,136	11,285	14,422

SOUTH CAROLINA

VOTER REGISTRATION BREAKDOWN BY RACE REPORT
VOTERS REGISTERED FOR 1974 GENERAL ELECTION

WILLIAMSBURG

PRECINCT NAME	INDIAN	ORIENTAL	BLACK	WHITE	TOTAL
BLACK RIVER			151	117	268
BLOOMINGVALE			347	132	479
CADES			406	230	636
CEDAR SWAMP			84	203	287
CENTRAL			76	108	184
EARLES			53	332	385
EBENEZER			70	165	235
GREELEYVILLE			902	378	1,280
HARMONY			51	210	261
HEBRON			55	291	346
HEMINGWAY			321	824	1,145
HENRY			2	81	83
INDIANTOWN			230	149	379
KINGSTREE NO. 1			403	1,650	2,053
KINGSTREE NO. 2			538	74	612
KINGSTREE NO. 3			1,292	317	1,609
LANE			545	151	696
LENUDS			3	29	32
MIDWAY			135	118	253
MILLWOOD			143	97	240
MORRISVILLE			207	11	218
MT. VERNON			114	103	217
NESMITH			515	87	602
OAK RIDGE				59	59
PERGAMOS			38	152	190
PINEY FOREST			1	278	279
POPLAR HILL			14	78	92
SALTERS			681	138	819
SANDY BAY			75	168	243
SINGLETARY			29	44	73
SUTTONS			48	70	118
TRIO			666	98	764
WORKMAN			5	30	35
MUDDY CREEK			2	111	113
COUNTY TOTALS			8,202	7,083	15,285

S O U T H C A R O L I N A

VOTER REGISTRATION BREAKDOWN BY RACE REPORT
VOTERS REGISTERED FOR 1974 GENERAL ELECTION

YORK

PRECINCT NAME	INDIAN	ORIENTAL	BLACK	WHITE	TOTAL
BETHANY			10	226	236
BETHEL			143	643	786
BLAIRSVILLE			135	142	277
BOWLING GREEN			23	117	140
BULLOCK CREEK			10	53	63
CANNON MILL			39	325	364
CATAWBA	1		107	170	278
CLOVER NO. 1			397	955	1,352
CLOVER NO. 2			33	657	690
COTTON BELT			5	145	150
DELPHIA			1	123	124
EBENEZER		1	15	1,632	1,548
FILBERT			29	231	260
FORT MILL NO. 1			111	885	996
FORT MILL NO. 2	1		43	1,037	1,151
FORT MILL NO. 3			26	855	881
HICKORY GROVE			74	261	335
HIGHLAND PARK	3		214	895	1,122
HOPEWELL			1	23	24
LESLIE NO. 1			50	594	644
MCCONNELLSVILLE			112	199	311
MT. HOLLY			82	783	865
NEWPORT			24	324	348
NEW ZION			2	52	54
NORTHSIDE	10		12	781	803
OAK RIDGE			30	461	491
OGDEN			175	156	331
RED RIVER	1			128	129
ROCK HILL NO. 1	2		1	398	401
ROCK HILL NO. 2			1,120	306	1,426
ROCK HILL NO. 3	1		1,195	386	1,582
ROCK HILL NO. 4			406	363	769
ROCK HILL NO. 5			2	1,375	1,377
ROCK HILL NO. 6	2		50	1,330	1,442
ROCK HILL NO. 7	2		7	1,336	1,345
SANTIAGO				58	58
SHARON			56	284	340
SHARONA				91	98
TIKZAH			23	136	159
YORK NO. 1			606	555	1,161
YORK NO. 2			193	997	1,190
INDIA HOOK			16	1,073	1,089
EDGEWOOD			576	34	610
FEWELL PARK				571	571
FORT MILL NO. 4			320	467	787
LESLIE NO. 2	28		24	600	652
MT. GALLANT				920	924
NORTHWESTERN		1	59	355	406
COUNTY TOTALS	51	2	16,559	24,398	31,110

SOUTH CAROLINA VOTING HISTORY AND STATISTICS
 NOVEMBER 5, 1974 SOUTH CAROLINA GENERAL ELECTION

COUNTY	TOTAL REGISTERED	TOTAL VOTED	PERCENT VOTED	TOTAL VOTED			TOTAL VOTED		
				MALE	FEMALE	UNKNOWN	WHITE	NON-WHITE	UNKNOWN
ABBEVILLE	8,303	4,654	56.1	2,320	2,334	0	4,001	651	2
AIKEN	36,938	20,301	55.0	10,033	10,255	13	17,005	3,284	12
ALLENDALE	5,458	2,969	54.4	1,323	1,646	0	1,444	1,525	0
ANDERSON	34,908	19,746	56.6	10,146	9,587	13	18,031	1,698	17
BAMBERG	6,801	4,112	60.5	1,810	2,301	1	2,522	1,584	6
BARNWELL	9,563	4,469	46.7	2,106	2,361	2	2,788	1,680	1
BEAUFORT	13,904	7,736	55.6	3,540	4,196	0	5,579	2,152	5
BERKELEY	20,737	10,836	52.3	5,297	5,525	14	7,446	3,377	13
CALHOUN	4,394	2,705	61.6	1,171	1,532	2	1,617	1,086	2
CHARLESTON	92,940	50,721	54.6	23,618	27,091	12	36,761	13,946	14
CHEROKEE	16,690	6,165	36.9	3,079	3,083	3	5,504	660	1
CHESTER	10,927	5,721	52.4	2,719	3,001	1	4,459	1,261	1
CHESTERFIELD	15,469	5,590	36.1	2,707	2,882	1	4,399	1,190	1
CLARENDON	10,597	5,582	52.7	2,463	3,117	2	2,908	2,673	1
COLLETON	12,237	6,115	50.0	2,752	3,353	10	3,964	2,140	11
DARLINGTON	23,369	10,788	46.2	5,175	5,612	1	7,992	2,795	1
DILLON	9,405	4,767	50.7	2,256	2,510	1	3,435	1,330	2
DORCHESTER	18,282	9,108	49.8	4,253	4,855	0	6,446	2,656	6
EDGEFIELD	6,314	3,853	61.0	1,812	2,040	1	2,610	1,240	3
FAIRFIELD	8,045	4,196	52.2	1,916	2,263	17	2,234	1,945	17
FLORENCE	36,117	20,098	55.6	9,137	10,934	27	14,614	5,455	29
GEORGETOWN	15,173	7,935	52.3	3,751	4,184	0	4,390	3,545	0
GREENVILLE	83,607	43,153	54.0	22,290	22,821	42	41,340	3,769	44
GREENWOOD	18,565	12,024	64.8	5,867	6,141	16	10,076	1,931	17
HAMPTON	7,710	3,703	48.0	1,725	1,977	2	2,372	1,329	2
HORRY	28,788	16,076	55.8	7,757	8,318	1	13,366	2,709	1
JASPER	5,233	2,395	45.8	1,124	1,271	0	1,354	1,041	0
KERSHAW	15,112	9,510	62.9	4,603	4,903	4	7,861	1,643	6
LANCASTER	16,429	9,476	57.7	4,784	4,692	0	8,316	1,157	3
LAURENS	14,644	7,837	53.5	3,800	4,033	4	6,612	1,215	10
LEE	8,631	5,188	60.1	2,389	2,799	0	2,800	2,388	0

SOUTH CAROLINA VOTING HISTORY AND STATISTICS
 NOVEMBER 5, 1974 SOUTH CAROLINA GENERAL ELECTION
 PAGE 2

COUNTY	TOTAL REGISTERED	TOTAL VOTED	PERCENT VOTED	TOTAL VOTED			TOTAL VOTED		
				MALE	FEMALE	UNKNOWN	WHITE	NON-WHITE	UNKNOWN
LEXINGTON	43,724	25,619	58.6	12,475	13,137	7	23,919	1,683	17
MCMORMICK	3,339	2,011	60.2	897	1,112	2	1,185	826	0
MARION	11,014	5,477	49.7	2,350	3,127	0	3,374	2,101	2
MARLBORO	9,469	4,517	47.7	2,105	2,412	0	3,209	1,308	0
NEWBERRY	12,391	7,685	62.0	3,703	3,962	20	6,634	1,031	20
OCONEE	13,286	7,540	56.8	3,955	3,581	4	7,011	522	7
ORANGEBURG	31,232	16,041	51.4	7,035	8,978	28	8,925	7,060	56
PICKENS	20,294	11,176	55.1	5,833	5,342	1	10,743	428	5
RICHLAND	88,250	51,922	58.8	23,335	28,566	21	37,172	14,729	21
SALUDA	6,029	3,672	60.9	1,818	1,854	0	3,048	624	0
SPARTANBURG	59,728	30,439	51.0	15,208	15,193	38	26,960	3,445	34
SUMTER	23,045	11,382	49.4	5,083	6,275	24	7,433	3,920	29
UNION	14,422	6,817	47.3	3,274	3,535	8	5,947	859	11
WILLIAMSBURG	15,285	9,544	62.4	4,193	5,351	0	4,615	4,929	0
YORK	31,010	13,993	45.1	6,813	7,175	5	11,705	2,279	9
ELECITON TOTAL	997,808	537,364	53.9	255,799	281,217	348	416,126	120,799	439

SOUTH CAROLINA DEMOCRATIC PRIMARY—JULY 16, 1974

County	Governor						
	L. Maurice Bessinger	John Bolt Culbertson	Bryan Dorn	Milton J. Dukes	Earle E. Morris	Charles D. Ravenel	Eugene N. Zeigler
Abbeville	39	26	3,050	15	449	601	32
Aiken	240	61	5,089	47	897	1,234	89
Allendale	108	40	1,468	46	758	266	137
Anderson	206	88	6,272	30	1,863	3,939	102
Bamberg	118	24	1,272	23	587	483	108
Barnwell	92	12	829	8	768	236	34
Beaufort	132	69	941	91	1,032	2,834	174
Berkeley	250	73	1,082	87	2,913	2,929	145
Calhoun	134	23	330	18	496	427	61
Charleston	530	181	3,512	119	4,609	12,741	366
Cherokee	171	160	2,642	106	1,461	2,223	203
Chester	173	132	2,115	74	1,820	1,408	248
Chesterfield	125	55	2,454	56	1,796	1,920	287
Clarendon	78	73	1,235	39	1,947	1,114	169
Colleton	139	51	1,082	57	1,659	1,460	151
Darlington	161	63	1,994	60	2,177	2,556	446
Dillon	35	21	848	13	918	864	238
Dorchester	251	56	1,565	253	2,242	2,629	119
Edgefield	32	23	2,233	20	644	195	43
Fairfield	109	79	875	42	1,390	1,031	139
Florence	87	79	1,621	53	2,433	3,463	2,325
Georgetown	110	76	2,125	55	1,393	1,499	121
Greenville	349	372	3,889	43	3,542	9,544	287
Greenwood	38	29	6,061	36	379	1,086	39
Hampton	167	105	1,228	84	1,886	583	338
Horry	90	42	1,840	16	1,675	1,969	181
Jasper	91	196	615	53	752	313	155
Kershaw	197	58	1,401	70	1,651	2,047	228
Lancaster	167	130	2,527	130	2,774	1,551	265
Laurens	72	254	2,547	30	947	2,034	109
Lee	167	51	912	53	1,679	1,200	157
Lexington	561	64	1,982	33	2,449	3,955	269
McCormick	20	16	1,508	14	144	132	31
Marion	15	25	990	17	691	887	188
Marlboro	19	18	822	11	859	661	101
Newberry	136	30	3,948	17	3,948	919	70
Oconee	59	40	2,957	12	647	1,226	46
Orangeburg	489	68	2,075	150	4,113	2,531	328
Pickens	69	55	2,173	6	2,706	2,251	58
Richland	793	270	5,916	179	7,715	13,311	893
Saluda	115	34	1,895	23	344	348	39
Spartanburg	284	196	4,378	92	3,650	6,256	319
Sumter	150	86	2,241	42	1,598	2,375	141
Union	137	290	2,985	29	1,700	2,545	156
Williamsburg	219	73	3,778	62	1,159	1,575	334
York	109	220	2,441	35	2,314	1,994	622
TOTAL	7,883	4,187	105,743	2,529	83,628	107,345	11,091

**SOUTH CAROLINA DEMOCRATIC
PRIMARY—JULY 16, 1974**

County	Lieutenant Governor		
	Brantley Harvey	Alex Sanders	Horace Smith
Abbeville.....	1,481	985	1,628
Aiken.....	1,981	3,057	1,605
Allendale.....	1,523	811	487
Anderson.....	4,561	2,245	5,349
Bamberg.....	1,342	797	425
Barnwell.....	1,323	327	307
Beaufort.....	4,443	660	339
Berkeley.....	2,737	1,707	2,950
Calhoun.....	581	485	382
Charleston.....	7,253	8,453	4,289
Cherokee.....	1,489	1,141	4,290
Chester.....	3,109	1,130	1,546
Chesterfield...	2,430	1,604	2,512
Clarendon.....	955	2,201	1,432
Colleton.....	2,884	562	1,146
Darlington.....	3,638	1,851	1,827
Dillon.....	1,053	647	1,231
Dorchester.....	3,442	1,018	2,576
Edgefield.....	1,172	905	1,003
Fairfield.....	792	2,044	771
Florence.....	2,853	2,869	4,029
Georgetown.....	2,691	1,363	1,074
Greenville.....	6,093	4,291	6,669
Greenwood.....	2,574	1,969	2,661
Hampton.....	3,364	391	727
Horry.....	1,660	1,444	2,641
Jasper.....	1,808	243	257
Kershaw.....	1,876	2,343	1,318
Lancaster.....	3,197	1,451	2,865
Laurens.....	1,513	1,033	3,278
Lee.....	1,173	1,709	1,308
Lexington.....	2,414	4,849	1,880
McCormick.....	564	644	579
Marion.....	436	854	1,480
Marlboro.....	1,123	486	819
Newberry.....	1,660	1,662	2,344
Oconee.....	1,595	1,149	2,111
Orangeburg.....	2,720	4,064	2,773
Pickens.....	2,544	1,355	3,123
Richland.....	4,986	19,776	3,131
Saluda.....	647	773	1,283
Spartanburg...	1,156	1,180	12,542
Sumter.....	1,911	3,238	1,160
Union.....	1,955	1,038	4,730
Williamsburg...	1,430	3,236	2,332
York.....	3,200	1,955	2,299
TOTAL.....	105,332	97,995	105,508

TOTAL VOTE: 308,835

**SOUTH CAROLINA DEMOCRATIC
PRIMARY—JULY 16, 1974**

County	Attorney General	
	Daniel R. McLeod	Tom Turnipseed
Abbeville.....	2,418	1,700
Aiken.....	4,110	2,955
Allendale.....	1,652	1,321
Anderson.....	6,121	6,149
Bamberg.....	1,453	1,102
Barnwell.....	961	1,040
Beaufort.....	2,844	2,173
Berkeley.....	3,740	3,756
Calhoun.....	883	598
Charleston.....	8,948	11,111
Cherokee.....	3,910	2,917
Chester.....	3,683	2,089
Chesterfield...	4,197	2,342
Clarendon.....	3,275	1,340
Colleton.....	3,103	1,530
Darlington.....	4,369	3,104
Dillon.....	2,051	876
Dorchester.....	3,896	3,256
Edgefield.....	2,104	988
Fairfield.....	2,466	1,220
Florence.....	6,550	3,422
Georgetown.....	3,709	1,658
Greenville.....	8,068	9,359
Greenwood.....	3,864	3,396
Hampton.....	2,655	1,698
Horry.....	3,697	2,072
Jasper.....	1,597	639
Kershaw.....	3,406	2,169
Lancaster.....	5,076	2,479
Laurens.....	3,180	2,692
Lee.....	2,506	1,836
Lexington.....	4,508	4,723
McCormick.....	1,023	765
Marion.....	1,758	1,041
Marlboro.....	1,790	631
Newberry.....	3,456	2,207
Oconee.....	2,405	2,477
Orangeburg.....	6,538	3,171
Pickens.....	3,426	3,763
Richland.....	15,536	11,651
Saluda.....	1,496	1,226
Spartanburg...	5,885	8,609
Sumter.....	3,642	2,437
Union.....	4,035	3,784
Williamsburg...	3,225	3,888
York.....	4,853	2,624
TOTAL.....	174,068	135,984

**SOUTH CAROLINA
DEMOCRATIC PRIMARY—JULY
16, 1974**

County	Superintendent of Education	
	Cyril B. Busbee	Carlos Gibbons
	Abbeville	2,695
Aiken	5,039	2,007
Allendale	2,175	862
Anderson	7,229	4,904
Bamberg	1,537	1,077
Barnwell	1,127	873
Beaufort	3,105	1,952
Berkeley	5,070	2,464
Calhoun	904	560
Charleston	11,241	8,209
Cherokee	3,511	3,433
Chester	3,959	1,893
Chesterfield	3,776	2,991
Clarendon	2,923	1,734
Colleton	2,967	1,713
Darlington	4,313	3,087
Dillon	1,989	984
Dorchester	5,320	1,883
Edgefield	2,229	829
Fairfield	2,636	1,090
Florence	6,310	3,614
Georgetown	3,380	1,911
Greenville	8,128	9,115
Greenwood	4,387	2,896
Hampton	3,147	1,305
Horry	3,740	2,082
Jasper	1,417	839
Kershaw	3,773	1,836
Lancaster	5,154	2,435
Laurens	3,616	2,295
Lee	2,096	2,172
Lexington	5,037	4,104
McCormick	1,199	518
Marion	1,721	1,068
Marlboro	1,554	899
Newberry	3,725	2,023
Oconee	2,902	2,012
Orangeburg	5,310	4,645
Pickens	3,906	3,226
Richland	14,549	12,181
Saluda	1,420	1,336
Spartanburg	8,543	5,656
Sumter	3,715	2,422
Union	5,106	2,716
Williamsburg	3,610	3,609
York	4,898	2,647
TOTAL	186,088	123,549

**SOUTH CAROLINA DEMOCRATIC
PRIMARY—JULY 16, 1974**

County	Comptroller General	
	William M. Garrett	Henry Mills
	Abbeville	1,801
Aiken	2,541	3,726
Allendale	972	2,024
Anderson	6,216	5,991
Bamberg	696	1,913
Barnwell	541	1,456
Beaufort	2,114	2,900
Berkeley	3,298	3,686
Calhoun	610	825
Charleston	7,686	10,062
Cherokee	2,999	3,993
Chester	2,393	3,486
Chesterfield	2,591	4,006
Clarendon	1,071	3,605
Colleton	1,778	2,904
Darlington	2,924	4,480
Dillon	1,002	1,989
Dorchester	2,727	4,491
Edgefield	1,267	1,837
Fairfield	1,366	2,308
Florence	3,927	5,966
Georgetown	1,792	3,415
Greenville	9,473	7,297
Greenwood	2,940	4,331
Hampton	1,338	3,134
Horry	2,041	3,714
Jasper	714	1,526
Kershaw	2,046	3,478
Lancaster	3,073	4,499
Laurens	3,009	2,859
Lee	1,877	2,436
Lexington	3,773	5,161
McCormick	637	1,210
Marion	946	1,865
Marlboro	702	1,746
Newberry	1,986	3,730
Oconee	2,108	2,754
Orangeburg	3,388	6,482
Pickens	3,441	3,650
Richland	8,944	16,341
Saluda	897	1,855
Spartanburg	6,817	6,671
Sumter	1,962	3,708
Union	3,596	4,214
Williamsburg	2,370	4,807
York	2,853	4,740
TOTAL	123,243	179,618

**SOUTH CAROLINA DEMOCRATIC
PRIMARY—JULY 16, 1974**

County	Second Congressional District	
	Cole Blease Graham	Matthew J. Perry
Allendale.....	1,160	1,885
Bamberg.....	1,220	1,358
Barnwell.....	874	1,214
Lexington.....	5,222	3,929
Orangeburg.....	4,035	6,190
Richland.....	9,957	16,087
TOTAL.....	23,189	31,360

**SOUTH CAROLINA
DEMOCRATIC PRIMARY—JULY 16, 1974**

County	Third Congressional District		
	Butler Derrick	George M. Jones	Jack M. McIntosh
Abbeville.....	2,558	747	859
Aiken.....	6,046	571	751
Anderson.....	4,115	1,005	7,578
Edgefield.....	3,103	74	160
Greenwood.....	4,583	1,124	884
McCormick.....	1,307	278	262
Newberry.....	4,485	501	576
Oconee.....	3,290	534	1,046
Pickens.....	4,571	1,132	1,459
Saluda.....	2,443	172	212
TOTAL.....	36,501	6,138	13,751

SOUTH CAROLINA DEMOCRATIC PRIMARY—JULY 16, 1974

County	Fifth Congressional District						
	Kenneth Holland	William S. Holler	John Justice	Robert H. Moore	Howard J. Parnell	Frank Roddey	E. M. Watt
Cherokee.....	4,330	149	421	379	127	1,416	96
Chester.....	623	102	3,596	227	51	1,717	103
Chesterfield...	1,521	167	1,258	446	200	2,691	213
Fairfield.....	1,254	263	574	213	101	1,075	97
Kershaw.....	3,316	83	637	163	93	1,159	117
Lancaster.....	1,571	209	627	265	94	4,651	132
Laurens.....	1,706	257	1,434	656	325	1,069	368
Sumter.....	1,609	222	249	218	1,829	803	1,690
Union.....	2,374	472	1,187	1,275	190	1,360	655
York.....	1,872	724	1,423	2,006	234	1,656	160
TOTAL.....	20,176	2,648	11,406	5,848	3,244	17,051	3,631

SOUTH CAROLINA DEMOCRATIC RUN-
OFF PRIMARY—JULY 30, 1974

County	Governor	
	Bryan Dorn	Charles D. Ravenel
Abbeville	3,760	947
Aiken	7,616	3,111
Allendale	1,888	985
Anderson	8,872	5,955
Bamberg	2,030	1,203
Barnwell	1,827	785
Beaufort	1,409	4,096
Berkeley	1,965	4,140
Calhoun	848	863
Charleston	3,449	20,752
Cherokee	3,609	2,774
Chester	2,731	2,361
Chesterfield	2,185	2,978
Clarendon	1,573	2,163
Colleton	1,793	2,727
Darlington	2,670	3,849
Dillon	2,091	1,415
Dorchester	2,889	4,662
Edgefield	2,696	814
Fairfield	1,214	1,723
Florence	3,340	7,744
Georgetown	2,128	2,761
Greenville	6,070	14,406
Greenwood	8,113	1,548
Hampton	2,224	2,075
Horry	4,299	3,323
Jasper	1,404	1,298
Kershaw	2,076	3,473
Lancaster	4,316	3,663
Laurens	3,239	2,675
Lee	1,255	2,458
Lexington	4,210	6,827
McCormick	1,387	268
Marion	1,300	1,748
Marlboro	1,404	1,430
Newberry	4,869	1,808
Oconee	3,730	1,850
Orangeburg	3,131	5,485
Pickens	4,061	3,995
Richland	8,577	21,788
Saluda	2,426	624
Spartanburg	8,345	10,334
Sumter	3,214	5,135
Union	3,875	3,869
Williamsburg	4,983	3,720
York	3,096	4,377
TOTAL	154,187	186,985

SOUTH CAROLINA DEMOCRATIC
RUNOFF PRIMARY—JULY 30, 1974

County	Lieutenant Governor	
	Brantley Harvey	Horace Smith
Abbeville	2,575	1,997
Aiken	5,775	3,773
Allendale	1,936	868
Anderson	7,247	7,058
Bamberg	2,478	725
Barnwell	1,983	569
Beaufort	4,582	829
Berkeley	3,230	2,635
Calhoun	975	639
Charleston	15,221	7,151
Cherokee	1,852	4,126
Chester	2,918	1,987
Chesterfield	2,133	2,900
Clarendon	2,235	1,376
Colleton	3,146	1,118
Darlington	4,680	1,683
Dillon	1,871	1,526
Dorchester	4,556	2,529
Edgefield	1,806	1,486
Fairfield	1,781	1,153
Florence	6,077	4,485
Georgetown	3,503	1,198
Greenville	9,414	9,029
Greenwood	4,807	4,252
Hampton	3,402	785
Horry	2,952	4,303
Jasper	2,267	389
Kershaw	3,535	1,917
Lancaster	4,170	3,653
Laurens	1,994	3,737
Lee	2,168	1,475
Lexington	6,198	4,371
McCormick	896	661
Marion	1,190	1,743
Marlboro	1,706	1,045
Newberry	2,886	3,558
Oconee	2,630	2,629
Orangeburg	4,704	3,451
Pickens	3,947	3,818
Richland	16,714	12,145
Saluda	1,306	1,623
Spartanburg	2,440	16,060
Sumter	4,895	2,898
Union	2,726	4,843
Williamsburg	4,274	3,900
York	3,395	3,228
TOTAL	177,176	147,324

SOUTH CAROLINA
DEMOCRATIC RUNOFF
PRIMARY—JULY 30, 1974

County	Fifth Congressional District	
	Kenneth Holland	Frank Roddey
Cherokee	4,576	2,027
Chester	2,092	3,002
Chesterfield	1,983	3,262
Fairfield	1,606	1,459
Kershaw	3,522	2,017
Lancaster	2,934	5,040
Laurens	3,468	2,449
Sumter	4,444	3,849
Union	3,620	3,310
York	4,304	3,353
TOTAL	32,549	29,768

**SOUTH CAROLINA REPUBLICIAN
PRIMARY—JULY 16, 1974**

County	Governor	
	William C. Westmoreland	James B. Edwards
Abbeville.....	45	19
Aiken.....	880	551
Allendale.....	10	4
Anderson.....	308	354
Bamberg.....	51	26
Barnwell.....	115	78
Beaufort.....	213	309
Berkeley.....	87	656
Calhoun.....	97	40
Charleston.....	658	8,152
Cherokee.....	89	39
Chester.....	26	2
Chesterfield.....	28	3
Clarendon.....	35	32
Colleton.....	39	163
Darlington.....	222	77
Dillon.....	183	34
Dorchester.....	41	225
Edgefield.....	17	11
Fairfield.....	9	8
Florence.....	572	437
Georgetown.....	57	276
Greenville.....	2,567	3,168
Greenwood.....	176	71
Hampton.....	25	40
Horry.....	545	342
Jasper.....	17	20
Kershaw.....	308	141
Lancaster.....	50	8
Laurens.....	89	66
Lee.....	22	6
Lexington.....	1,116	989
McCormick.....	7	3
Marion.....	159	41
Marlboro.....	65	32
Newberry.....	105	44
Oconee.....	98	69
Orangeburg.....	434	358
Pickens.....	376	326
Richland.....	2,261	1,513
Saluda.....	46	14
Spartanburg.....	1,729	1,081
Sumter.....	393	179
Union.....	16	9
Williamsburg.....	22	26
York.....	369	135
TOTAL.....	14,777	20,177

**SOUTH CAROLINA REPUBLICIAN
PRIMARY—JULY 16, 1974**

County	Lieutenant Governor	
	N. Welsh Morrisette	Carroll A. Campbell
Abbeville.....	12	49
Aiken.....	469	926
Allendale.....	6	8
Anderson.....	110	547
Bamberg.....	46	25
Barnwell.....	89	100
Beaufort.....	146	333
Berkeley.....	223	483
Calhoun.....	53	83
Charleston.....	2,221	6,035
Cherokee.....	24	102
Chester.....	14	14
Chesterfield.....	8	25
Clarendon.....	31	32
Colleton.....	59	138
Darlington.....	141	149
Dillon.....	100	113
Dorchester.....	87	160
Edgefield.....	10	18
Fairfield.....	4	13
Florence.....	374	596
Georgetown.....	119	205
Greenville.....	446	5,234
Greenwood.....	59	184
Hampton.....	13	46
Horry.....	331	523
Jasper.....	16	15
Kershaw.....	211	231
Lancaster.....	23	32
Laurens.....	32	119
Lee.....	12	15
Lexington.....	930	1,141
McCormick.....	0	9
Marion.....	61	134
Marlboro.....	39	56
Newberry.....	67	82
Oconee.....	37	127
Orangeburg.....	295	481
Pickens.....	103	578
Richland.....	1,948	1,849
Saluda.....	26	34
Spartanburg.....	573	1,992
Sumter.....	285	273
Union.....	7	16
Williamsburg.....	15	33
York.....	176	313
TOTAL.....	10,051	23,671

STATE ELECTION COMMISSION PUBLICATIONS

1. Registration and Election Laws of South Carolina (published every even-numbered year in August or September).
2. Booklet entitled "Poll Manager's Handbook For Conduct of General Elections" (published each even-numbered year in September or October).
3. Annual Report (published each March).
4. Periodic brochures, pamphlets and statistical data for the public on voter registration and election procedures and the number of registered voters in the State.
5. Statistical data on voter turnout for every election in South Carolina is available for public inspection at the office of the State Election Commission. This data includes the number of registered voters, the number who actually voted broken down by race and sex.