

# COASTAL ZONE ASSESSMENT SURVEY

## NORTH UIST



Report No. 1262

Commissioned by  
The SCAPE Trust  
on behalf of Historic Scotland



## CFA ARCHAEOLOGY LTD

February 2007

*Commissioned by The SCAPE Trust on behalf of Historic Scotland*

This document has been prepared in accordance with CFA standard operating procedures.

Author:	Date
Approved by:	Date
Draft/Final Report Stage:	FINAL

**Authors:** **Melanie Johnson MA PhD FSA Scot AIFA**  
**Michael Cressey HND BA MSc PhD FSA Scot MIFA**  
**Philip Richardson BA MA FSA Scot PIFA**

Illustrations/GIS: Karen Clarke BA MA MSc

Editor: Tim Neighbour BSc FSA Scot MIFA

CFA ARCHAEOLOGY LTD  
The Old Engine House  
Eskmills Business Park  
Musselburgh EH21 7PQ

Tel: 0131-273 4380  
Fax: 0131-273 4381

email: [cfa@cfa-archaeology.co.uk](mailto:cfa@cfa-archaeology.co.uk)

**Coastal Zone Assessment of Parts of the  
Western Isles (South Islands).  
Project 4 – North Uist (east coast).**

**Report No. 1262**

## CONTENTS

1.	Introduction	4
2.	Methodology	5
3.	Geological setting of the study area	10
4.	Archaeological background of the study area	12
5.	Survey maps of North Uist	14
6.	Survey results	93
7.	Assessment of the desk-based assessment	102
8.	Summary and recommendations	106
9.	Bibliography	108

## Appendices

1.	Gazetteer of Built Heritage and Archaeology	122
----	---	-----

## List of Tables

1.	List of ecological zones and their frequency within the SAC	10
2.	Summary statistics of the erosion class lengths of North Uist (east coast)	100
3.	Suggested sites for immediate examination and longer term monitoring	107

## List of Figures (not including gazetteer maps)

1.	Location plan outlining the North Uist study area	9
2.	Proportion of total sites found through field survey against desk-based assessment	93
3.	Numbers by category of site	95
4.	Percentage by category of sites	96
5.	Period categories	97
6.	Period categories by percentage	98
7.	Frequency by location of all archaeological sites	98
8.	Percentage frequency by location of all archaeological sites	99
9.	Frequency of each condition category for all archaeological sites	99
10.	Percentage frequency of each condition category for all archaeological sites	100
11.	Distance versus erosion/stability classification	101
12.	Percentage frequency of distance versus erosion/stability class	101

## List of Plates

1.	Peat erosion at Àird nan Laogh (cell 8, Map 2)	110
2.	Peat erosion at Àird nan Laogh (cell 8, Map 2)	110
3.	Peat erosion at Àird nan Laogh (cell 8, Map 2)	111
4.	Peat erosion at Eilean na Cairidh (cell 25, Map 7)	111
5.	Site 26, building at Àird Thànais (Map 1)	112
6.	Site 42, boat noost at Tobha Beag (Map 3)	112
7.	Site 48, wall/causeway at Glendibidale (Map 1)	113
8.	Site 107, possible fish trap at Àird Innis (Map 2)	113
9.	Site 122, sub-peat wall at Àird nan Laogh (Map 2)	114
10.	Site 128, shieling at Tobha Beag (Map 3)	114
11.	Site 173, structure at Bhoisinis (Map 5)	115
12.	Site 233, cottage at Loch Portain (Map 4)	115
13.	Site 265, boat noost at Loch Portain (Map 4)	116
14.	Site 282, boat noost at Loch Portain (Map 4)	116
15.	Site 285, wall at Loch Portain (Map 4)	117
16.	Site 313, wall at Loch Portain (Map 4)	117
17.	Site 316, buildings at Loch Portain (Map 4)	118
18.	Site 362, blackhouse at Minish (Map 5)	118
19.	Site 391, boat noost at Minish (Map 5)	119
20.	Site 392, building at Minish (Map 5)	119
21.	Site 411, blackhouse at Minish (Map 5)	120
22.	Site 530, boat noost at Loch Euphort (Map 7)	120
23.	Site G18, B Listed blackhouse at Bàgh a' Chàise (Cheese Bay) (Map 3)	121
24.	Site G27, possible cairn at Aileodair (Map 5)	121

## **1. INTRODUCTION**

### **1.1 Background**

This report is one of several similar studies that have been produced to investigate and characterise the state of coastal erosion and the threat this poses to cultural heritage sites along the coastline of Scotland. The results presented here are based on the results of a Coastal Zone Assessment Survey carried out in October 2006 on North Uist by CFA Archaeology Ltd. The study area (Fig. 1) comprised the accessible parts of the east coast, from the Berneray causeway to Srom Bàn and the south side of Loch Euphort. A desk-based assessment was carried out by GUARD in March 2006 (Sneddon 2006; excluding Loch Euphort) and provided to CFA for use and verification in the field.

This follows on from CFA's survey of the west coast of North Uist (Johnson et al 2005). In mid January 2005, fierce storms hit the west coast of Scotland. In response to concerns expressed about damage to archaeological sites, CFA surveyed the west coast of North Uist in February 2005 on behalf of The SCAPE Trust. In order to complete the survey, parts of the east coast of the island (excluding offshore islets and islands) have also now been surveyed.

### **1.2 Project aims**

The aim of the survey was to audit the condition and number of coastal sites in order to help the Comhairle nan Eilean Siar archaeologist devise a strategy for monument management. The work has increased knowledge concerning the coastal archaeological sites of North Uist and has identified those sites that are at risk, either presently or potentially in the future, from erosion.

A second aim was to report on the strengths and weaknesses of splitting the Coastal Zone Assessment Survey into two parts, including a review of how effective the desk-based assessment was at identifying priority areas.

### **1.3 Acknowledgements**

Tom Dawson (SCAPE) is thanked for providing advice and support during all stages of the survey. The desk-based assessment (excluding Loch Euphort) was conducted by GUARD.

## **2. METHODOLOGY**

### **2.1 Introduction**

The methodology used during the study was based on that set out in Historic Scotland's Procedure Paper 4 *Coastal Zone Assessment* (1996), and discussions in *Archaeology and the Coastal Erosion Zone: Towards a Historic Scotland Policy* (Ashmore 1994).

CFA follows the Institute of Field Archaeologists' Code of Conduct, Standards and Guidelines.

The assessment zone comprised the coast edge, the intertidal zone and a 100m wide landward strip (where practicable). In built up areas, identification of coastal elements was restricted to works and buildings abutting the coast and an examination of the intertidal zone.

Our methodology utilised a three-phase strategy to fulfil the objects of the coastal zone assessment.

- *Phase 1* - Desk based assessment
- *Phase 2* - Reconnaissance survey
- *Phase 3* - Report compilation and creation of a Geographical Information System

It was intended with this survey to test the English two-tier system of Coastal Zone Assessment Survey. In England, Coastal Zone Assessment Surveys are divided into two parts: desk-based assessment (DBA) followed by field survey. A desk-based assessment for the whole of the east coast of North Uist, South Uist and Benbecula was completed by GUARD in March 2006 (Sneddon 2006). As well as identifying archaeological sites and monuments and classifying the geology and geomorphology, the report prioritised areas of the coast in relation to the need for field survey.

A PDF version of the report, together with the databases and GIS files, was supplied to CFA. The strengths and weaknesses of the two-part system in England was tested using GUARD's desk-based assessment.

### **2.2 Desk-based assessment**

The GUARD desk-based assessment and associated databases and GIS files were supplied to CFA in digital format. It was used as a basis for preparing survey maps and gazetteers for the field teams.

Sites recorded by GUARD in their DBA have been given the prefix 'G' followed by the number allocated in the DBA, to distinguish them from the field recorded sites and to allow cross-referencing between this report and GUARD's (Sneddon 2006).

In addition, the Loch Euphort survey area had not been covered by GUARD's DBA, and so additional desk-based assessment, according to the methods described in HS APP 4, was carried out for this area. Sites and Monuments information was provided

by Tom Dawson digitally in the form of an Excel spreadsheet, and additional work also involved an examination of the following sources:

- Available cartographic sources held at the National Library of Scotland (NLS) map library including First Edition Ordnance Survey maps, historical maps dating from the 18<sup>th</sup> -19<sup>th</sup> centuries, and other historical maps.
- Aerial photographic coverage held at RCAHMS.

These additional desk-based sites were also given the prefix 'G' and numbering began from GUARD's last number.

## 2.4 Coastal assessment survey parameters

The coastal survey area included three specific zones. The first zone is the intertidal zone including the area between the Mean High Water Spring Tide (MHWST) and the Mean Low Water Spring Tide (MLWST). The second zone was the shoreline. This zone included the immediate area behind the MHWST line. The third zone included the hinterland, varying between 50m and 100m from the coastal edge.

The following areas were surveyed:

- ❖ *Berneray causeway to Srom Bàn*  
NGR: NF 907 795 to NF 90495 68304  
Distance c. 98.9km
- ❖ *Loch Langais to south Loch Euphort*  
NGR: NF 84081 64999 to NF 89428 63207  
Distance c. 21.2km

The archaeological surveys were undertaken following procedures outlined in Historic Scotland's Procedure document. Two teams of archaeologists working in pairs surveyed the study areas described above. North Uist presented no problems in terms of access although some areas were very isolated and several long stretches of coast (in particular from Berneray causeway to Glendibidale and Bàgh a' Chàise to Loch Portain) needed to be surveyed in one day due to the location of dropping off and picking up points.

Information was gathered on the following, and reported on 1:25,000 maps and pro forma coastal survey sheets:

- Hinterland geology and coastal geomorphology
- Erosion class of the coast
- Built heritage and archaeological sites

The desk-based assessment contained information on hinterland geology and geomorphology. This was ground-truthed during the survey by the project archaeologists. Any changes made following on-site verification are noted in this report and discussed in the review of the desk-based assessment.

During the field survey, information on the character and erosion of the coastline was collected. This information was provided to the Project Geomorphologist, Dr Mike Cressey, in order that he could undertake targeted site visits following the walkover survey, check the findings of any eroding archaeological sites and assess what mechanisms were leading to erosion of those sites. Field notes, digital photographs and other topographical information were added to the coastal geomorphology maps. The GIS database incorporates the coastal geology and geomorphology and erosion information, placed onto colour-coded digital base-maps.

Known archaeological sites and monuments within the survey transect were visited wherever possible. Site descriptions were recorded onto pro forma coastal survey sheets and included details on erosion and the condition of existing and newly discovered archaeological sites in accordance with HS APP4. Each site was allocated a unique identifier and its location recorded using a Thales MobileMapper TM Global Positioning System (GPS) instrument, which provided a ten-figure grid reference with >1m accuracy. A full digital photographic record was maintained. The survey did not include any invasive archaeological investigation, nor any detailed emergency recording, sampling or retrieval of artefactual material.

## **2.5 Report Format**

In this report we use the term *shoreline* to refer to the distinct boundary between land and sea that changes with the tides. A *coastal unit* defines the areas between numbered cut-off points that demarcate individual sections of coastline which has been classified according to its eroding, stable or accreting status.

The results are presented sequentially for each coastal unit and follow the standard format (Ashmore 1994). Elements include an introductory section followed by sections detailing the coastal geology/morphology, coastal erosion and archaeological gazetteer and maps. These are followed by a section incorporating results and observations. This is followed by a list of references and appendices.

Sites recorded by GUARD in their DBA have been given the prefix G followed by the number allocated in the DBA, to distinguish them from the field recorded sites and to allow cross-referencing between this report and GUARD's (Sneddon 2006).

Each survey area is accompanied by three individual maps. These maps contain data on the Hinterland Geology and Coastal Geomorphology, Erosion Class, and Built Heritage and Archaeology. The gazetteer entries include the following categories:

### *Hinterland Geology and Coastal Geomorphology*

- Identification number and name of coastal section
- National grid reference
- Distance of coastal section
- Typical deposit type on the foreshore
- Height of cliff
- Hinterland geomorphology
- Description

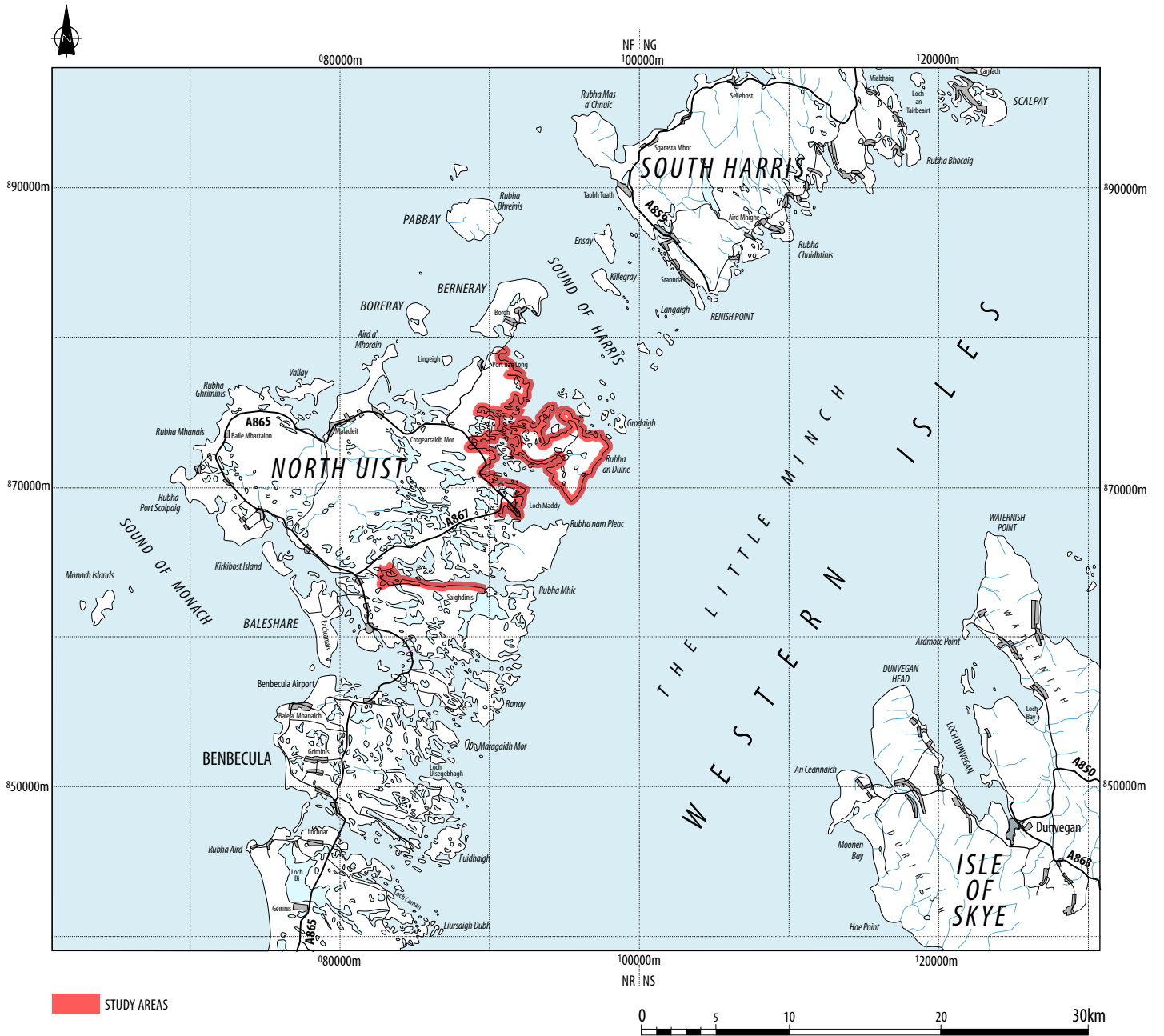


*Erosion*

Identification number and name of coastal section  
National grid reference  
Distance of coastal section  
Type of erosion present  
Description

*Built Heritage and Archaeology*

Identification number and site name  
National Monuments Record of Scotland number  
Source  
National grid reference  
Status  
Site type  
Period/date  
Condition  
Recommendation



© Crown Copyright. All rights reserved [Historic Scotland] [100017509][2005]

Fig.1 - Location plan outlining the study area.

### 3. GEOLOGICAL SETTING OF THE STUDY AREA

The geological setting of the survey area has previously been described by Hansom and Robertson (in Sneddon 2006, 11-14). The following is a summary of their findings and as a result of the visual appraisal of the study area in October 2006.

The geology of the survey area is dominated by an ancient basement of metamorphic Lewisian gneiss, intruded by basaltic sills and dykes during the Tertiary, but earlier deformed and metamorphosed during two phases (Stoker et al 1993). This hard rock geology dominates the Minch coastline with cliffs and intertidal rock platforms, the coastal orientation being largely controlled by the dual influence of the coast-parallel Minch fault and the Outer Isles Thrust Plane (Stoker et al 1993 *ibid*). Several secondary faults trend approximately normal to this main orientation and can be picked out in the east/west orientation of Locheport and the south-east/north-west trending North and South Fords of Benbecula, all of which interrupt the south/north trend of the Minch Coast. The relative durability of the underlying Lewisian gneiss has shaped the character of the study area that is dominated by coastal rock skerries, headlands and reefs, all of which are strongly linked to the north-west to south-east regional foliation of the gneiss. For example, in the Lochs Blashaval and Siginish area, both subaerial and seabed topography is made up of a series of ridges and deep, rock-floored, narrow basins, the scale, alignment and relief of which mirrors the structural trend. The characteristic fjard environment of inter-tidal inlets and lagoons is a result of rapid marine incursion that occurred during the early Holocene (Ritchie 1968).

#### Coastal Geomorphology

The survey area has been the subject of a plethora of research concerning the marine environment and is designated a Special Area of Conservation (SAC) owing to the wide range of ecological habitats centred on Loch Maddy or Loch nam Madadh to use its Gaelic name. The Joint Nature Conservation Committee (JNCC) defines this area as 2320.38ha in extent. The general site character of the SAC has been classified into five broad ecotypes and these are listed in Table 1 below. Their data shows that the study area is dominated by marine inlets with equal amounts of intertidal flats and areas of saltmarsh. Inland standing water is low in frequency (0.5%) but is largely represented by a series of rock-bound silled lagoons.

<b>Ecological zone</b>	<b>% frequency of ecotype</b>
Marine inlets	75
Tidal rivers, estuaries, mud flats sand flats and lagoons	12
Inland standing water, running water (brackish or marine)	0.5
Bogs and marshes, fringed vegetation and fenland	12.5

*Table 1. List of ecological zones and their frequency within the SAC.*

There are 14 lagoons in the SAC and these form one of the most extensive and diverse saline lagoon system in the UK (Entec 1992). The lagoons connect with an extensive system of freshwater lochs and lochans in the North Uist hinterland and the so-called

fjardic sea loch of Loch Maddy itself. The lagoons have been classified according to their relative type and range from large complex lagoons with several sills and basins to small, shallow single lagoons (Thorpe 1998). Collectively they encompass the full transition from freshwater to marine conditions. Most have one or more basins floored with soft, peaty mud with boulders and cobbles around the edges. Beaches, where these are encountered tend to be no more than narrow shelves of finer material fetched up in areas that are exposed to north-easterly off-shore gales. The highly variable wave climate is derived from the numerous rock outcrops and headlands that dampen the full force of the sea. The highly irregular coastline promotes fairly sheltered tidal conditions which limits the direct wave impact that is seen to effect the Atlantic coastline of North Uist (Johnson et al 2005). However, locally produced wave activity is redistributing sediment albeit on an unquantifiably small scale. As a result, accretion is attributed to the steady-state conditions observed in the more sheltered areas (eg the river at Langais draining from Loch a' Bharpa to Bàgh Orasaigh) and associated with mainly salt-marsh environments.

The coastal roads of the A867 and A865 traverse across a hummocky peat-dominated landscape with outcropping rock and one is never far from water. The hinterland is dominated by a maze of isolated and interconnecting basins and lochans. In general the landscape lies below the 20m OD. There is no defined coastal edge *sensu stricto* accept along the southern shore of Loch Euphort, where the convoluted coastal edge is dominated by boulders and shingle. In general terms, the boulder beaches are derived from the fluvio-glacial rich till that underlies a variable mantel of peat. Where the soft peat outcrops on the shoreline this will invariably be exposed to drying out and will recede to expose the underlying boulder beds below. The boulders essentially fall out of the shallow cliffs over time. Cyclical trends of beach nourishment typically occurring on the more exposed Atlantic facing coastline of North Uist is not prevalent here as the off-shore route for such material is blocked by the numerous islands and spits that dominate the area.

In summary, the coastal edge is poorly defined and is largely inaccessible. The Loch Maddy system embraces a wide wave exposure gradient from the exposed outer margins of the loch to the sheltered inner basins. The shorelines where these have evolved, are very sinuous and highly indented. Marine sand and shingle is exposed only in the basins that empty during the tidal cycle. In other areas, lagoons of standing fresh and brackish water dominate the study area. The coastal edge around the lagoons is not wide, but invariably backed by sheer to moderately low cliffs (below c.1-2m) and strewn with boulders derived from exposed peat hags. Intermittent areas of saltmarsh pervade those areas that are very sheltered indeed and normally found at the head of the small bays where tidal conditions are benign.

#### 4. ARCHAEOLOGICAL BACKGROUND OF THE STUDY AREA

A summary of the history of archaeological research on North Uist and the characteristics of each principal archaeological period were provided in Johnson et al 2005 and will not be repeated here. However, some observations can be made, particularly regarding the known density and types of archaeological sites on the east coast prior to this survey.

The environment of the east coast is very different to that of the west. Where the west is dominated by extensive machair systems which were highly attractive areas of occupation through all periods of history and prehistory, the east coast is rockier, peat-covered, and dotted with lochans and inlets. Due to the physical environment of North Uist, known sites tend to fall within two zones: islet settings within lochs in the peatland landscapes, and within the machair landscapes. Therefore, on the east coast, settlement may be expected on the islets. The distribution of peat has a tendency to mask earlier prehistoric sites, and so these are likely to be under-represented in the known archaeological record. It is also possible that human activity in the eastern peatlands was seasonal or occasional, with the main settlements being over on the west, on or near the more fertile machair.

##### *Earlier Prehistoric*

A number of Neolithic monuments are known on the east coast, particularly concentrated around the head of Loch Euphort, the most well known of these being Bharpa Langass chambered tomb. Other chambered cairns are known on the flanks of Craonabhal, and at Caravat Barp further south. Standing stones are recorded on Blathaisbhal and two stone circles, Sornach Coir' Fhinn and Sornach a Phobuill, are also recorded near Langais.

Prehistoric sub-peat stone features have been excavated on the east coast. At Bharpa Carinish (Crone 1993) on the south-east coast of North Uist, a range of sub-peat features close to a chambered tomb were excavated, including Neolithic settlement and Iron Age enclosures. A wall dating to the Late Bronze Age was excavated at Loch Portain (Mills et al 1994; NGR 950 724) to the south-east of Loch an t-Sagairt, identified within an old peat cutting.

Armit (1996, Figure 4.6) also identifies the locations of what may be Neolithic islet settlements, several of which fall in lochs on the east side of the island. However, none of these have been excavated and so their dating is based on surface morphology alone.

##### *Later Prehistoric/Norse*

The Early and Middle Iron Age of the Hebrides is characterised by the massive stone-built Atlantic Roundhouses, a category which includes brochs and wheelhouses. Many of these were recorded by Beveridge (1911). While there are no wheelhouses on the east side of the island, due to the lack of machair, a number of Atlantic Roundhouses have been recorded on islet settings within lochs, such as Dun Torcuill in Loch an Dùin, duns in Loch na Caiginn and Loch an Dùin at Loch Portain, and

others in Loch Thundair, Loch Obasaraigh, Loch Carabhat and Loch na Ceithir-Eileana, for example.

Other sites which may fall into this period are souterrains, such as that to the west of Loch Thacleit, and cave sites with kitchen midden material, such as that at Beinn Thacleit (Beveridge 1911).

There is no known evidence for Norse settlement on the east coast of North Uist. However, an examination of place-name records would in all probability show that this is not the case.

### *Medieval*

As for the west side of the island, Medieval settlement has proven difficult to identify, and only limited Medieval remains are known across the island, at Eilean Olabhat (Armit 1996) and the Udal (Crawford 1996). Slightly later sites, of the 16<sup>th</sup>-17<sup>th</sup> centuries, have been recognised, for example at the excavation at Druim nan Dearcag (Armit 1997). It is possible that a more dispersed Medieval pattern of settlement was present, providing a continuation of the prehistoric pattern, which was replaced by the post-Medieval *bailtean* of nucleated settlements and townships (Armit 1996).

### *Post-Medieval*

This period is characterised by *baile* settlements, which appear in the written record in the 17<sup>th</sup> and 18<sup>th</sup> centuries. These townships and nucleated settlements were composed of tenant farmers, and included areas of open field and 'lazy bed' cultivation furrows. The Clearances of the 18<sup>th</sup> and early 19<sup>th</sup> centuries had an impact upon the Hebrides, resulting in a switch to sheep-farming and the re-organisation or removal of the population by landowners. Settlements are characterised by blackhouses, a form of building which continued in use until the 20<sup>th</sup> century. Apart from Loch Maddy and Loch Euphort, the east coast survey area is sparsely populated with such townships and blackhouses.

### *Industrial Period*

There are a few monuments of the industrial period. Those that are recorded relate primarily to maritime activities, such as the ferry ports, or to quarrying activities.

## **5. SURVEY MAPS OF NORTH UIST (EAST COAST)**

### **MAP 1 BERNERAY CAUSEWAY TO OBAN HONARY**

#### **Hinterland Geology and Coastal Geomorphology**

##### *DBA Observations:*

The hinterland is mainly drift and peat on visible rock. The foreshore in this area comprises in the most part lag boulders with some mudflats and sand around the bays and sheltered inlets of a series of low shallow basins.

##### *Field Observations:*

The DBA did not include Oban Honary and Glendibidale but they were included in the survey area requested by The SCAPE Trust; therefore, cell 4 has been extended to include this area.

#### **Erosion Class**

The majority of this section of coastline is eroding or eroding and stable. The exposed point of Rubh' a' Charnain Mhòir at the north end (cell 2), and the deeply indented bays and inlets at Abhainn Dubh (cell 4) and Loch Hurabhaig (cell 6) are eroding where the coastal geomorphology comprises mudflats and sand.

#### **Built Heritage & Archaeology**

##### *DBA Observations:*

This area yielded relatively few sites of archaeological interest compared to other areas of the coastline. Only five sites were noted, one being a record of a previous archaeological survey and watching brief relating to the construction of the causeway and another being a shipwreck. The most significant site in this area noted by the desk-based assessment is the dun located in Loch Iosal an Dùin. From an inspection of aerial photography and cartography the loch is not at present subject to direct wave impact, although it could be affected by sea level rise.

##### *Field Observations:*

Only one of the sites identified by GUARD fell within the survey area, the Otternish slipway. The number of sites has increased to 48, only one of which was previously known. There are no Scheduled Ancient Monuments or Listed Buildings. The survey area included the inlet of Oban Honary to Glendibidale.

The majority of the sites and monuments in this section are of 18<sup>th</sup>-20<sup>th</sup> century date and relate to the crofting landscape. Post-medieval remains comprise four boat noosts, five buildings (Plate 5), two causeways, two field banks, two field boundaries, an area of peat cutting, a quarry, two shielings, a slipway, and ten walls (Plate 7). Features of unknown date comprise two structures, five fish traps and eleven cairns.

The sites are fairly thinly spread along the coast, with slight concentrations to the north of Rubha na h-Aibhne Duibhe, at Àird Thànais, and at Glendibidale. A number of fish traps were recorded, Sites 15, 20, 27, 38 and 51, in or across inlets or, in the case of Site 15, across the river at Abhainn Dubh. The inaccessibility of much of this stretch of coast probably accounts for the fairly low number of sites recorded and the low density of boat noosts suggests that it was not extensively accessed by boat.



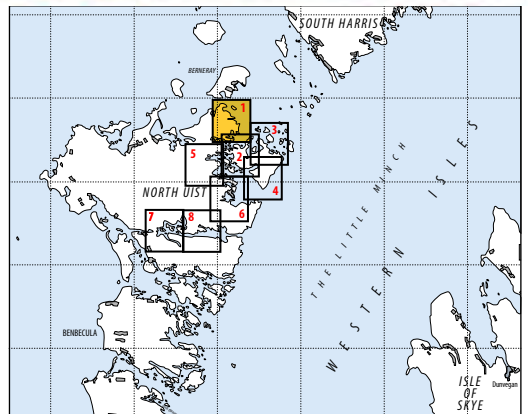
**MAP 1 HINTERLAND GEOLOGY AND COASTAL GEOMORPHOLOGY**

<b>ID</b>	<b>Name of section</b>	<b>NGR</b>	<b>Length</b>	<b>Typical deposit type on the foreshore</b>	<b>Height of cliff</b>	<b>Hinterland geomorphology</b>	<b>Description</b>
<b>1</b>	Berneray Causeway to Loch nam Ban	NF 9080 7940 to NF 9056 7867	1.4km	Irregular rock platform	Low edge (<5m)	Bedrock at or near surface	Indented and irregular low cliff exposed at MLWST. Boulders and shingle locally exposed. Pockets of sand at the edges of exposed rock.
<b>2</b>	Loch nam Ban to Rhubha na h-Aibhne Duibhe	NF 9056 7867 to NF 9170 7788	1.7km	Mainly rock platform	Low edge (<5m)	Bedrock at or near surface	Thin cover soils with exposed rock at or near the surface. Locally exposed rock on the beach with irregular platforms down to the MLWST.
<b>3</b>	Rhubha na h-Aibhne Duibhe to Loch a' Vearal	NF 9170 7788 to NF 9090 7484	12.8km	Bedrock at or near surface	Low edge (<5m)	Exposed rock platform	Boulders and shingle locally exposed. Pockets of sand at the edges of exposed rock. Largely peat and boulder coastal edge.



0 0.5 1km  
Scale 1:25,000

Map produced from digital data provided by GUARD



© Crown Copyright. All rights reserved [Historic Scotland] [100017509][2005]

LEGEND

*Hinterland Geology*

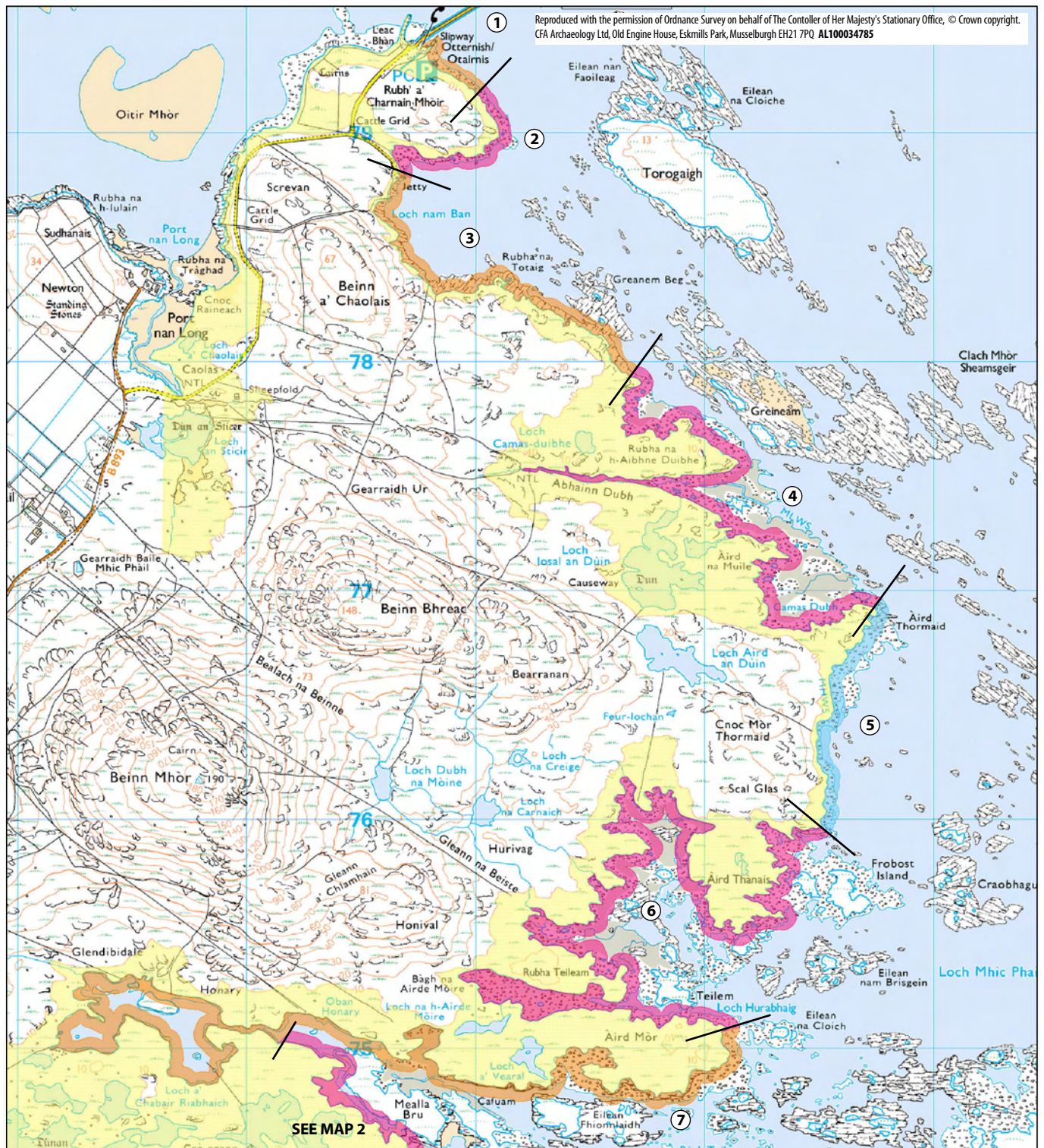
- Peat & rock
- Drift or peat on visible rock

*Coastal Geomorphology*

- Mainly boulder & sand
- Marsh
- Mainly marine mud
- Mainly sand
- Mainly rock or rock platform

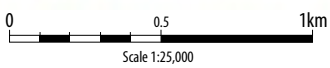
## MAP 1      EROSION

<b>ID</b>	<b>Name of coastal section</b>	<b>NGR</b>	<b>Length of coastal section</b>	<b>Type of erosion present</b>	<b>Description</b>
1	Berneray Causeway to Rubha' a' Charnain Mhòir	NF 9080 7940 to NF 9102 7917	0.25 km	Eroding or stable	Otairnis to Rubha' a' Charnain Mhòir, short length of rocky coastline with slow eroding boulder foreshore.
2	Rubha' a' Charnain Mhòir to Loch nam Ban	NF 9102 7917 to NF 9070 7880	0.85km	Eroding	Rubha' a' Charnain Mhòir to Loch nam Ban, irregular low cliff with marked erosion of peat coastal edge.
3	Loch nam Ban to Rubha na h-Aibhne Duibhe	NF 9070 7880 to NF 9168 7795	1.75km	Eroding or stable	Loch nam Ban to Rubha na h-Aibhne Duibhe, exposed boulder and shingle foreshore backed by, slowly eroding, low indented cliff.
4	Rubha na h-Aibhne Duibhe to Àird Thormaid	NF 9168 7795 to NF 9274 7692	3.85km	Eroding	Rubha na h-Aibhne Duibhe to Àird Thormaid, marked erosion of peat coastal edges. Some pockets of exposed sand and boulders at the heads of bays.
5	Àird Thormaid to Àird Thànais	NF 9274 7692 to NF 9250 7596	1.1km	Stable	Àird Thormaid to Àird Thànais, largely stable exposed rock platform coastal edge with boulder foreshore.
6	Àird Thànais to Àird Mòr	NF 9250 7596 to NF 9211 7508	7.3km	Eroding	Àird Thànais to Àird Mòr, peat and boulder coastal edge with marked peat erosion faces along exposed inlets, both fresh and overgrown peat erosion present. Pockets of sand and shingle exposed at the heads of the inlet.
7	Àird Mòr to Mealla Bru	NF 9211 7508 to 9018 7504	5.95km	Eroding or stable	Àird Mòr to Mealla Bru, steadily eroding boulder and shingle foreshore backed by peat over rock hinterland. Small pockets of peat erosion within bay inlets.



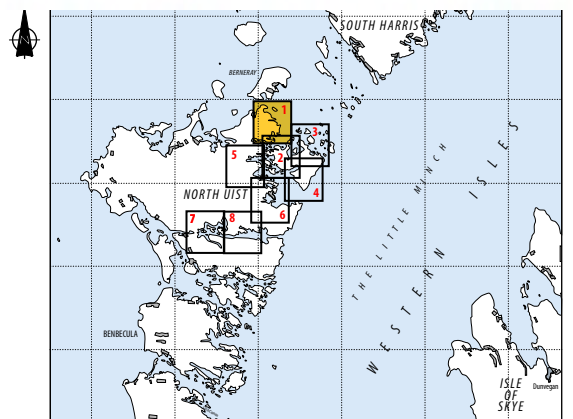
Reproduced with the permission of Ordnance Survey on behalf of The Controller of Her Majesty's Stationary Office, © Crown copyright. CFA Archaeology Ltd, Old Engine House, Eskmills Park, Musselburgh EH21 7PQ AL100034785

SEE MAP 2



**LEGEND**

- Stable
- Eroding or Stable
- Definitely Eroding
- Land below 10m



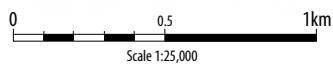
© Crown Copyright. All rights reserved [Historic Scotland] [100017509][2005]

## MAP 1 BUILT HERITAGE AND ARCHAEOLOGY

ID	Name	NMRS No.	Source	NGR	Status	Type	Date	Condition	Recommendation	Location
G1	Otternish	NF97NW 11	NMRS	90770 879340	Non-designated	Slipway	Post-medieval	Good	Nil	Intertidal
1	Rubh' a' Charnain Mhòir		Field Survey	90646 878951	Non-designated	Field bank	Post-medieval	Poor	Nil	Coast edge
2	Loch nam Ban		Field Survey	90647 878820	Non-designated	Quarry	Post-medieval	Poor	Nil	Hinterland
3	Rubh' a' Charnain Mhòir		Field Survey	90662 878820	Non-designated	Building	Post-medieval	Good	Nil	Coast edge
4	Loch nam Ban		Field Survey	90739 878383	Non-designated	Boat noost	Post-medieval	Poor	Nil	Coast edge
5	Loch nam Ban		Field Survey	91029 878332	Non-designated	Cairn	Unknown	Poor	Nil	Hinterland
6	Loch nam Ban		Field Survey	91506 878083	Non-designated	Building	Post-medieval	Poor	Nil	Hinterland
7	Loch nam Ban		Field Survey	91506 878083	Non-designated	Building	Post-medieval	Poor	Nil	Hinterland
8	Loch nam Ban		Field Survey	91576 878033	Non-designated	Building	Post-medieval	Poor	Nil	Hinterland
9	Rubha na h-Aibhne Duibhe		Field Survey	91625 877952	Non-designated	Cairn	Unknown	Poor	Nil	Hinterland
10	Rubha na h-Aibhne Duibhe		Field Survey	91681 877932	Non-designated	Boat noost	Post-medieval	Poor	Nil	Coast edge
11	Rubha na h-Aibhne Duibhe		Field Survey	91713 877903	Non-designated	Cairn	Unknown	Eroding	Monitor	Coast edge
12	Rubha na h-Aibhne Duibhe		Field Survey	91650 877745	Non-designated	Wall	Post-medieval	Good	Nil	Coast edge
13	Rubha na h-Aibhne Duibhe		Field Survey	91650 877745	Non-designated	Boat noost	Post-medieval	Good	Nil	Intertidal
14	Rubha na h-Aibhne Duibhe		Field Survey	91918 877730	Non-designated	Cairn	Unknown	Poor	Nil	Hinterland
15	Rubha na h-Aibhne Duibhe		Field Survey	91699 877472	Non-designated	Fish trap	Unknown	Eroding	Monitor	Intertidal
16	Rubha na h-Aibhne Duibhe		Field Survey	91892 877357	Non-designated	Wall	Post-medieval	Good	Nil	Intertidal
17	Rubha na h-Aibhne Duibhe		Field Survey	91892 877357	Non-designated	Cairn	Unknown	Poor	Nil	Hinterland
18	Àird na Muile		Field Survey	92333 877152	Non-designated	Cairn	Unknown	Poor	Nil	Hinterland
19	Àird na Muile		Field Survey	92665 876925	Non-designated	Cairn	Unknown	Poor	Nil	Hinterland
20	Àird na Muile		Field Survey	92266 876845	Non-designated	Fish trap	Unknown	Eroding	Monitor	Intertidal
21	Àird Thànais		Field Survey	91708 876069	Non-designated	Field bank	Post-medieval	Poor	Nil	Coast edge
22	Àird Thànais		Field Survey	91919 876018	Non-designated	Peat cutting	Post-medieval	Poor	Nil	Coast edge
23	Àird na Muile		Field Survey	92489 875986	Non-designated	Cairn	Unknown	Poor	Nil	Hinterland
24	Àird Thànais		Field Survey	92026 875704	Non-designated	Cairn	Unknown	Poor	Nil	Hinterland
25	Àird Thànais		Field Survey	92038 875600	Non-designated	Field boundary	Post-medieval	Fair	Nil	Hinterland
26	Àird Thànais		Field Survey	91499 875565	Non-designated	Building	Post-medieval	Poor	Nil	Coast edge
27	Àird Thànais		Field Survey	92171 875546	Non-designated	Fish trap	Unknown	Eroding	Monitor	Intertidal
28	Àird Thànais		Field Survey	92171 875546	Non-designated	Structure	Unknown	Eroding	Monitor	Intertidal
29	Àird Thànais		Field Survey	92136 875513	Non-designated	Cairn	Unknown	Poor	Nil	Hinterland
30	Glendibidale		Field Survey	90597 875357	Non-designated	Shieling	Post-medieval	Poor	Nil	Hinterland

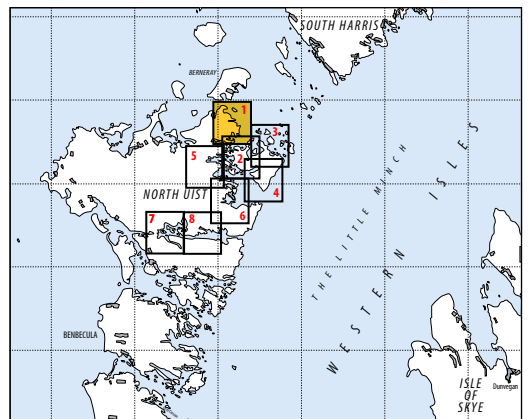
ID	Name	NMRS No.	Source	NGR	Status	Type	Date	Condition	Recommendation	Location
31	Glendibidale		Field Survey	89674 875243	Non-designated	Field boundary	Post-medieval	Eroding	Monitor	Coast edge
32	Glendibidale		Field Survey	89278 875166	Non-designated	Wall	Post-medieval	Poor	Nil	Intertidal
33	Glendibidale		Field Survey	90186 875155	Non-designated	Wall	Post-medieval	Poor	Nil	Coast edge
34	Glendibidale		Field Survey	89216 875115	Non-designated	Wall	Post-medieval	Poor	Nil	Intertidal
35	Glendibidale		Field Survey	89371 875107	Non-designated	Structure	Unknown	Fair	Nil	Coast edge
36	Glendibidale		Field Survey	90700 875085	Non-designated	Cairn	Unknown	Poor	Nil	Hinterland
38	Glendibidale		Field Survey	90864 875082	Non-designated	Fish trap	Unknown	Eroding	Monitor	Intertidal
39	Glendibidale		Field Survey	90546 875068	Non-designated	Shielings	Post-medieval	Poor	Nil	Hinterland
43	Glendibidale		Field Survey	89864 875006	Non-designated	Wall	Post-medieval	Fair	Nil	Intertidal
44	Glendibidale		Field Survey	91548 875003	Non-designated	Wall	Post-medieval	Poor	Nil	Intertidal
45	Glendibidale		Field Survey	89065 874985	Non-designated	Causeway	Post-medieval	Good	Nil	Intertidal
46	Glendibidale		Field Survey	89075 874965	Non-designated	Wall	Post-medieval	Good	Nil	Intertidal
47	Glendibidale		Field Survey	89126 874960	Non-designated	Causeway	Post-medieval	Good	Nil	Intertidal
48	Glendibidale		Field Survey	89010 874925	Non-designated	Wall	Post-medieval	Fair	Nil	Coast edge
50	Glendibidale		Field Survey	89880 874860	Non-designated	Wall	Post-medieval	Fair	Nil	Coast edge
51	Glendibidale		Field Survey	91332 874858	Non-designated	Fish trap	Unknown	Eroding	Monitor	Intertidal
53	Glendibidale		Field Survey	91156 874828	Non-designated	Boat noost	Post-medieval	Poor	Nil	Intertidal

Reproduced with the permission of Ordnance Survey on behalf of The Controller of Her Majesty's Stationary Office, © Crown copyright. CFA Archaeology Ltd, Old Engine House, Eskmills Park, Musselburgh EH21 7PQ AL100034785



LEGEND

- + Listed Historic Building
- Other known Ancient Monuments, or Undesignated wreck



© Crown Copyright. All rights reserved [Historic Scotland] [100017509][2005]

## MAP 2      LOCH A' VEARAL TO ORASAIGH & LOCH PORTAIN TO ÀIRD A' CHONNAIDH

### **Hinterland Geology and Coastal Geomorphology**

#### *DBA Observations:*

Hinterland is mainly drift and peat on visible rock. The foreshore in this area comprises lag boulders with sand and mud in some bays and sheltered inlets, and is predominantly sandy to the west of Àird Innis.

#### *Field Observations:*

The fieldwork confirmed the desk-based work and no changes have been made to the map.

### **Erosion Class**

The majority of this stretch of coastline is eroding, with eroding rock platforms around Mealla Bru, interspersed with peat erosion faces, forming vertical cut sections, around the inlets of Rubha Dubh, Àird nan Laogh and Àird Innis (cell 8; Plates 1-3). There are also other areas of badly eroding sections of peat, particularly within the channel between the mainland and Orasaigh (cell 10) and the inlet at Greanacleit (cell 16). Slow pockets of boulder erosion, amongst otherwise stable areas of coast, are present around the north and eastern areas of Àird Innis (cell 9) and Loch Sìginis (cell 15) to the south. A largely stable area of exposed rock platforms is present around Aisgernis (cell 17).

### **Built Heritage & Archaeology**

#### *DBA Observations:*

This area of coastline is extremely fragmented with numerous inlets and small islets. Three sites of archaeological interest were noted in this area, all relating to deserted Historic Rural Settlement. These include small shieling sites, a possible farmstead and a larger township.

#### *Field Observations:*

GUARD's sites 10, 16 and 24 were recorded during the field survey; each was found to include several components resulting in twelve individual records. G10 consisted of two buildings, a wall and a cairn within the survey area; G16 comprised six shielings, with a possible seventh visible on a small offshore islet which was not included in the survey area; and G24 comprised a building and a cairn with further elements probably surviving inland. There are no Scheduled Ancient Monuments or Listed Buildings.

A further 42 sites were recorded during the survey. The majority of these belong to the 18<sup>th</sup>-20<sup>th</sup> century crofting landscape and include six boat noosts, a causeway, two jetties, a shieling, a structure, and 25 walls. Features of unknown date comprised two

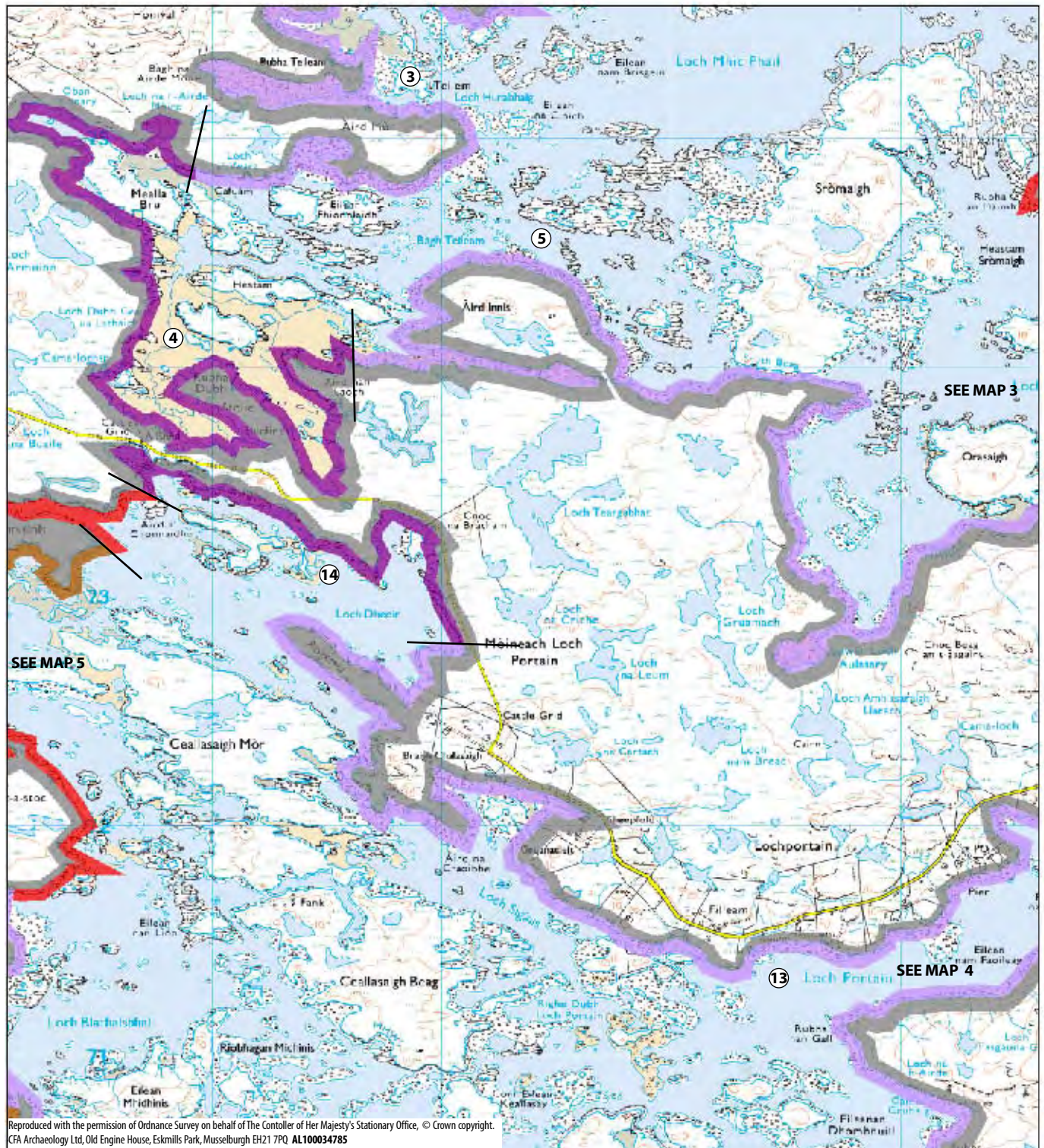


cairns, two possible fish traps (Plate 8) and a structure. A possible sub-peat wall, visible as an area of stone visibly eroding out of a semi-circular erosion scar (Site 122; Plate 9) may be prehistoric in date; the stone spread was c. 4m long but may continue beneath the ground cover inland.

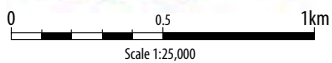
The sites are fairly evenly and thinly spread along the coastline apart from Àird Innis. This peninsula is attached to the mainland by a small neck and has extensive old peat cuttings across it, with a farmstead (G10) on the east side. A group of shielings (Sites G16, 111 and 121) is spread along the sheltered edges of the inlet between Rubha Dubh and Àird nan Laogh, with possible additional structures visible on the offshore islets in-between. Site 118, a causeway, provides a means of access to and from Àird nan Laogh across a narrow tidal inlet, preventing the need to walk a long distance around this heavily indented inlet.

**MAP 2 HINTERLAND GEOLOGY AND COASTAL GEOMORPHOLOGY**

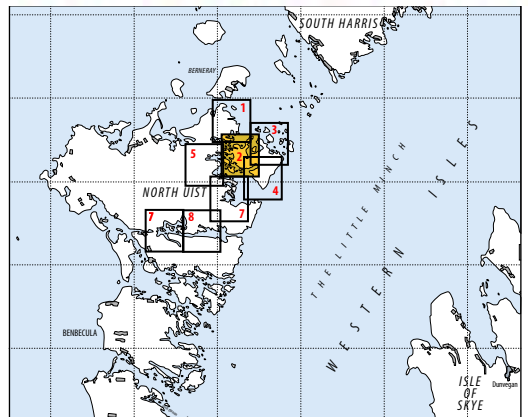
<b>ID</b>	<b>Name of section</b>	<b>NGR</b>	<b>Length</b>	<b>Typical deposit type on the foreshore</b>	<b>Height of cliff</b>	<b>Hinterland geomorphology</b>	<b>Description</b>
<b>4</b>	Loch a' Vearal to Àird nan Laogh	NF 9090 7484 to NF 9161 7402	11.6km	Mainly sand	Low edge (<5m)	Bedrock at or near surface	Irregular beach backed by low cliff. Hinterland drift or peat on visible rocks. Coastline eroding, rock interspersed with peat forming large straight cut sections. Rockier coastal edge around Mealla Bru, salt marsh present at Glendibidale.
<b>5</b>	Àird nan Laogh to Tobha Beag	NF 9161 7402 to NF 9484 7461	12.75km	Mainly rock platform	Low edge (<5m)	Bedrock at or near surface	Thin cover soils with exposed rock at or near the surface. Locally exposed rock on the beach with irregular platforms down to the LWMST. Mainly rock though some sections of peat.
<b>13</b>	Loch Cuilce to Loch Dheoir	NF 9476 6988 to NF 9210 7279	10.9km	Mainly rock platform	Low edge (<5m)	Bedrock at or near surface	Thin cover soils with exposed rock at or near the surface. Locally exposed rock on the beach with irregular platforms down to the LWMST.
<b>14</b>	Loch Dheoir to Àird a' Chonnaidh	NF 9210 7279 to NF 9070 7347	2.9km	Mainly sand	Low edge (<5m)	Bedrock at or near surface	Turf or exposed rock. Hinterland drift or peat on visible rocks. Boulder or shingle predominant beach material.



Reproduced with the permission of Ordnance Survey on behalf of The Controller of Her Majesty's Stationary Office, © Crown copyright. CFA Archaeology Ltd, Old Engine House, Eskmills Park, Musselburgh EH21 7PQ AL100034785



Map produced from digital data provided by GUARD



© Crown Copyright. All rights reserved [Historic Scotland] [100017509][2005]

LEGEND

*Hinterland Geology*

- Peat & rock
- Drift or peat on visible rock

*Coastal Geomorphology*

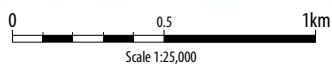
- Mainly boulder & sand
- Marsh
- Mainly marine mud
- Mainly sand
- Mainly rock or rock platform

## MAP 2 EROSION

ID	Name of coastal section	NGR	Length of coastal section	Type of erosion present	Description
8	Oban Honary to Àird Innis	NF 9016 7504 to NF 9182 7410	10.1km	Eroding	Hinterland peat on visible rocks with definitely eroding coastline of rock interspersed with peat forming large straight cut sections. Rockier coastal edge around Mealla Bru.
9	Àird Innis to Loch Gruamach	NF 9182 7410 to NF 9356 7330	3.6km	Eroding or stable	Eroding or stable thin cover of soils with exposed rock on the beach with irregular platforms, though some sections of peat eroding within inlets.
10	Loch Gruamach to Orasaigh	NF 9356 7330 to NF 9460 7338	2.6km	Eroding	Mainly locally exposed rock on the beach amongst badly eroding sections of peat, particularly within the channel between the mainland and Orasaigh.
15	Filleam to Greanacleit	NF 9337 7142 to NF 9230 7191	1.45km	Eroding or stable	Stable and eroding exposed rock and peat beach with some erosion of hinterland peat. Peat erosion faces within inlets.
16	Greanacleit to Àird na Craoibhe	NF 9230 7191 to NF 9213 7194	2.25km	Eroding	Largely eroding inlet of exposed peat above beach of exposed rock and shingle.
17	Àird na Craoibhe to Aisgernis	NF 9213 7194 to NF 9185 7251	2.75km	Stable	Stable rock platforms and boulder and shingle beach. Pockets of eroding peat and soils with sheltered inlets.

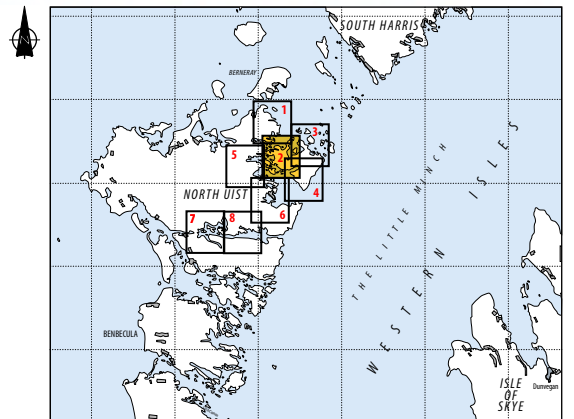


Reproduced with the permission of Ordnance Survey on behalf of The Contoller of Her Majesty's Stationary Office, © Crown copyright. CFA Archaeology Ltd, Old Engine House, Eskmills Park, Musselburgh EH21 7PQ AL100034785



LEGEND

- Stable
- Eroding or Stable
- Definitely Eroding
- Land below 10m



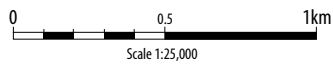
© Crown Copyright. All rights reserved [Historic Scotland] [100017509][2005]

**MAP 2 BUILT HERITAGE AND ARCHAEOLOGY**

ID	Name	NMRS No.	Source	NGR	Status	Type	Date	Condition	Recommendation	Location
G10.1	Àird Innis	NF97SW 12	NMRS	92578 874215	Non-designated	Building	Post-medieval	Good	Nil	Hinterland
G10.2	Àird Innis	NF97SW 12	NMRS	92635 874145	Non-designated	Building	Post-medieval	Good	Nil	Coast edge
G10.3	Àird Innis	NF97SW 12	NMRS	92660 874139	Non-designated	Wall	Post-medieval	Good	Nil	Intertidal
G10.4	Àird Innis	NF97SW 12	NMRS	92618 874205	Non-designated	Cairn	Unknown	Poor	Nil	Coast edge
G16.1	Àird nan Laogh	NF97SW 11	NMRS	91369 873674	Non-designated	Shieling	Post-medieval	Fair	Nil	Coast edge
G16.2	Àird nan Laogh	NF97SW 11	NMRS	91338 873704	Non-designated	Shieling	Post-medieval	Fair	Nil	Coast edge
G16.3	Àird nan Laogh	NF97SW 11	NMRS	91388 873689	Non-designated	Shieling	Post-medieval	Eroding	Monitor	Coast edge
G16.4	Àird nan Laogh	NF97SW 11	NMRS	91405 873702	Non-designated	Shieling	Post-medieval	Poor	Nil	Coast edge
G16.5	Àird nan Laogh	NF97SW 11	NMRS	91397 873708	Non-designated	Shieling	Post-medieval	Fair	Nil	Coast edge
G16.6	Àird nan Laogh	NF97SW 11	NMRS	91391 873719	Non-designated	Shieling	Post-medieval	Poor	Nil	Coast edge
G24.1	Loch Amhlasaraigh	NF97SW 13	NMRS	93536 873291	Non-designated	Building	Post-medieval	Good	Nil	Coast edge
G24.2	Loch Amhlasaraigh	NF97SW 13	NMRS	93517 873301	Non-designated	Cairn	Unknown	Poor	Nil	Coast edge
55	Glendibidale		Field Survey	90679 874597	Non-designated	Wall	Post-medieval	Fair	Nil	Intertidal
68	Àird nan Laogh		Field Survey	90718 874365	Non-designated	Wall	Post-medieval	Fair	Nil	Intertidal
85	Àird Innis		Field Survey	92764 874100	Non-designated	Jetty	Post-medieval	Fair	Nil	Intertidal
86	Àird Innis		Field Survey	91883 874088	Non-designated	Cairn	Unknown	Fair	Nil	Hinterland
90	Àird nan Laogh		Field Survey	90647 874066	Non-designated	Wall	Post-medieval	Poor	Nil	Intertidal
91	Àird nan Laogh		Field Survey	91683 874040	Non-designated	Wall	Post-medieval	Poor	Nil	Coast edge
92	Àird Innis		Field Survey	92508 874027	Non-designated	Wall	Post-medieval	Poor	Nil	Intertidal
93	Àird nan Laogh		Field Survey	91931 874024	Non-designated	Wall	Post-medieval	Poor	Nil	Coast edge
96	Àird Innis		Field Survey	92105 873990	Non-designated	Wall	Post-medieval	Fair	Nil	Coast edge
97	Àird nan Laogh		Field Survey	91868 873987	Non-designated	Wall	Post-medieval	Fair	Nil	Intertidal
98	Àird Innis		Field Survey	92082 873984	Non-designated	Wall	Post-medieval	Fair	Nil	Intertidal
99	Àird nan Laogh		Field Survey	91909 873976	Non-designated	Wall	Post-medieval	Fair	Nil	Intertidal
100	Àird Innis		Field Survey	92666 873955	Non-designated	Jetty	Post-medieval	Poor	Nil	Intertidal
102	Àird Innis		Field Survey	92764 873935	Non-designated	Possible fish trap	Unknown	Fair	Monitor	Intertidal
103	Àird Innis		Field Survey	92385 873932	Non-designated	Wall	Post-medieval	Poor	Nil	Intertidal
104	Àird Innis		Field Survey	92604 873927	Non-designated	Wall	Post-medieval	Good	Nil	Intertidal
105	Àird nan Laogh		Field Survey	90497 873924	Non-designated	Structure	Unknown	Poor	Nil	Coast edge
106	Àird nan Laogh		Field Survey	90632 873909	Non-designated	Wall	Post-medieval	Fair	Nil	Coast edge
107	Àird Innis		Field Survey	92576 873900	Non-designated	Fish trap	Unknown	Good	Monitor	Intertidal

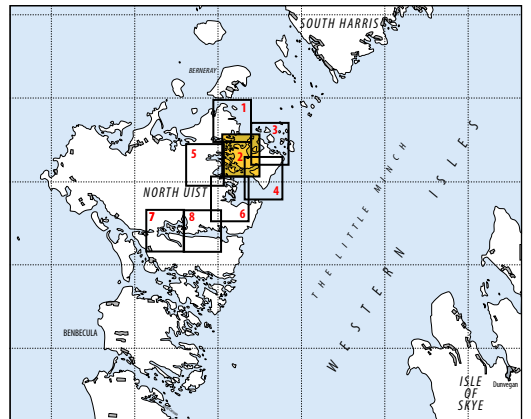
ID	Name	NMRS No.	Source	NGR	Status	Type	Date	Condition	Recommendation	Location
108	Loch Amhlasaraigh		Field Survey	92847 873893	Non-designated	Wall	Post-medieval	Fair	Nil	Intertidal
109	Loch Amhlasaraigh		Field Survey	93162 873888	Non-designated	Wall	Post-medieval	Fair	Nil	Intertidal
111	Àird nan Laogh		Field Survey	91233 873866	Non-designated	Structure	Post-medieval	Poor	Nil	Coast edge
113	Loch Amhlasaraigh		Field Survey	93012 873858	Non-designated	Cairn	Unknown	Poor	Nil	Coast edge
114	Loch Amhlasaraigh		Field Survey	92992 873846	Non-designated	Boat noost	Post-medieval	Fair	Nil	Intertidal
118	Àird nan Laogh		Field Survey	91577 873797	Non-designated	Causeway	Post-medieval	Good	Nil	Intertidal
119	Àird nan Laogh		Field Survey	90716 873789	Non-designated	Wall	Post-medieval	Poor	Nil	Intertidal
121	Àird nan Laogh		Field Survey	91503 873758	Non-designated	Shieling	Post-medieval	Fair	Nil	Coast edge
122	Àird nan Laogh		Field Survey	90788 873748	Non-designated	Wall	Unknown	Eroding	Survey	Coast edge
124	Loch Amhlasaraigh		Field Survey	93424 873729	Non-designated	Boat noost	Post-medieval	Moderate	Nil	Intertidal
125	Loch Amhlasaraigh		Field Survey	93420 873724	Non-designated	Wall	Post-medieval	Moderate	Nil	Intertidal
126	Loch Amhlasaraigh		Field Survey	93437 873720	Non-designated	Wall	Post-medieval	Moderate	Nil	Coast edge
127	Loch Amhlasaraigh		Field Survey	93432 873719	Non-designated	Wall	Post-medieval	Moderate	Nil	Intertidal
131	Loch Amhlasaraigh		Field Survey	93487 873633	Non-designated	Wall	Post-medieval	Moderate	Nil	Coast edge
149	Loch Amhlasaraigh		Field Survey	93470 873498	Non-designated	Wall	Post-medieval	Poor	Nil	Intertidal
158	Loch Amhlasaraigh		Field Survey	93500 873348	Non-designated	Wall	Post-medieval	Poor	Nil	Intertidal
163	Loch Amhlasaraigh		Field Survey	93560 873288	Non-designated	Boat noost	Post-medieval	Moderate	Nil	Intertidal
167	Loch Amhlasaraigh		Field Survey	94251 873253	Non-designated	Boat noost	Post-medieval	Moderate	Nil	Intertidal
183	Loch Amhlasaraigh		Field Survey	93536 873215	Non-designated	Wall	Post-medieval	Poor	Nil	Intertidal
186	Loch Amhlasaraigh		Field Survey	94175 873208	Non-designated	Boat noost	Post-medieval	Poor	Nil	Intertidal
190	Loch Amhlasaraigh		Field Survey	93533 873119	Non-designated	Wall	Post-medieval	Moderate	Nil	Intertidal
197	Loch Amhlasaraigh		Field Survey	93748 872872	Non-designated	Wall	Post-medieval	Poor	Nil	Coast edge
199	Loch Amhlasaraigh		Field Survey	93636 872794	Non-designated	Boat noost	Post-medieval	Poor	Nil	Intertidal

Reproduced with the permission of Ordnance Survey on behalf of The Controller of Her Majesty's Stationary Office, © Crown copyright.  
CFA Archaeology Ltd, Old Engine House, Eskmills Park, Musselburgh EH21 7PQ AL100034785



LEGEND

- + Listed Historic Building
- Other known Ancient Monuments, or Undesignated wreck



© Crown Copyright. All rights reserved [Historic Scotland] [100017509][2005]



## MAP 3 ORASAIGH TO CRÒGEARRAIDH NA THOBHA

### Hinterland Geology and Coastal Geomorphology

#### *DBA Observations:*

Hinterland comprises drift and peat on visible rock. The foreshore consists of mainly lag boulders or rock platform with a steep cliff coastline towards the eastern edge of this section and a pocket of sand in the middle section at Bàgh a' Chàise.

#### *Field Observations:*

The fieldwork confirmed the desk-based work and no changes have been made to the map.

### Erosion Class

This is principally an eroding and stable section of coastline with locally exposed boulders and shingle at the edges of the exposed rock, especially around the north and west of Tobha Beag (cell 11). However, there are pockets of eroding peat, particularly within the inlets, along the east coast of Tobha Beag. The coast running south of Ceann a' Mhuir, consisting of high cliff faces and shingle beaches is largely stable (cell 12).

### Built Heritage & Archaeology

#### *DBA Observations:*

This section of coastline includes numerous off shore islands of varying size, including Bhòtarsaigh, Sursaigh and Gròdaigh some of which contain sites of archaeological interest. A total of five sites of archaeological or built heritage interest were noted in this section of coastline. These include one Scheduled Ancient Monument and a category B listed building. The most significant site located in this section is the Scheduled Ancient Monument of Dun Mhic Laitheann located on the small island of Gròdaigh. The dun occupies a position on the coast edge and is located on a small promontory connected to Gròdaigh at low tide. Other sites include records of Historic Rural Settlement buildings on the small island of Sursaigh and a find spot of potential Medieval date on the mainland.

#### *Field Observations:*

Only one site recorded by GUARD lay within the survey area (G18), the B Listed Hebridean-type thatched cottage at Cheese Bay (Plate 23). The Medieval findspot (G17) was not recorded, and many of the sites recorded on the coast edge at Cheese Bay (Bàgh a' Chàise) may form elements of the township (G21).

Eighty-seven sites were recorded during the field survey. The vast majority of these relate to the Post-medieval crofting landscape, and include 14 boat noosts (Plate 6), nine buildings, a footbridge, seven areas of lazy beds, 14 areas of peat cutting, two

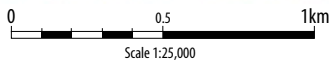
quarries, three shielings, a shieling with a boat noost and wall, a group of shielings and enclosures (Plate 10), five structures, and 23 walls.

Four cairns, a rectangular stone platform, a graveyard and an enclosure are of unknown date. The graveyard (Site 60) was described by a local resident; their grandfather is said to have believed that the inhabitants of the island of Taghaigh were buried on the flat area of ground between structure 57 and wall 58. A number of stones were noted poking through the turf here but no traces of any graves were visible.

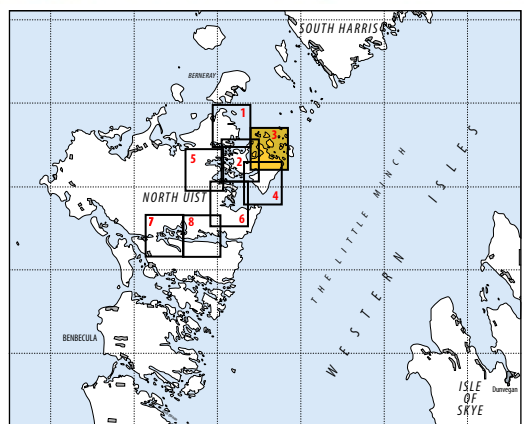
The sites are heavily concentrated around Bàgh a' Chàise and the southern part of Tobha Beag, between Loch Amhlasaraigh and Ceann a' Mhuir. This corresponds to the areas of settlement still seen today and likely strongly correlates to the divisions into individual crofts here.

**MAP 3 HINTERLAND GEOLOGY AND COASTAL GEOMORPHOLOGY**

<b>ID</b>	<b>Name of section</b>	<b>NGR</b>	<b>Length</b>	<b>Typical deposit type on the foreshore</b>	<b>Height of cliff</b>	<b>Hinterland geomorphology</b>	<b>Description</b>
5	Àird nan Laogh to Tobha Beag	NF 9161 7402 to NF 9484 7461	12.75km m	Mainly rock platform	Low edge (<5m)	Bedrock at or near surface	Thin cover soils with exposed rock at or near the surface. Locally exposed rock on the beach with irregular platforms down to the LWMST. Mainly rock though some sections of peat.
6	Tobha Beag	NF 9484 7461 to NF 9544 7485	1.95km	Exposed rock platform	Low edge (<5m)	Bedrock at or near surface	Boulders and shingle locally exposed. Pockets of sand at the edges of exposed rock.
7	Tobha Beag to Strom	NF 9544 7485 to NF 9622 7342	2.9km	Mainly rock platform	Low edge (<5m)	Bedrock at or near surface	Thin cover soils with exposed rock at or near the surface. Locally exposed rock on the beach with irregular platforms down to the LWMST.
8	Strom	NF 9622 7342 to NF 9658 7322	0.7km	Mainly sand	Low edge (<5m)	Bedrock at or near surface	Irregular beach backed by a low cliff. Hinterland drift or peat on visible rocks. Boulder and shingle predominant.
9	Bàgh a' Chàise	NF 9658 7322 to NF 9733 7342	2.4km	Mainly rock platform	Low edge (<5m)	Bedrock at or near surface	Thin cover soils with exposed rock at or near the surface. Large areas of locally exposed rock on the beach with irregular platforms down to the LWMST.
10	Ceann a' Mhuir to Creag Scalan	NF 9733 7342 to NF 9670 7078	3.8km	Exposed rock platform	High edge (<50m)	Bedrock at or near surface	Boulders and shingle locally exposed. High rock cliffs.



Map produced from digital data provided by GUARD



© Crown Copyright. All rights reserved [Historic Scotland] [100017509][2005]

LEGEND

*Hinterland Geology*

- Peat & rock
- Drift or peat on visible rock

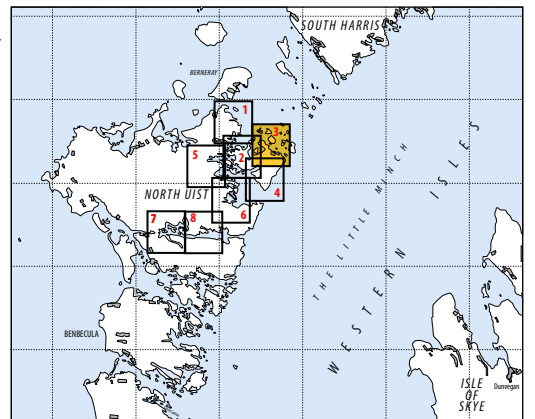
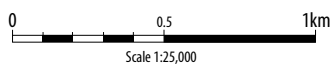
*Coastal Geomorphology*

- Mainly boulder & sand
- Marsh
- Mainly marine mud
- Mainly sand
- Mainly rock or rock platform

**MAP 3      EROSION**

<b>ID</b>	<b>Name of coastal section</b>	<b>NGR</b>	<b>Length of coastal section</b>	<b>Type of erosion present</b>	<b>Description</b>
<b>10</b>	Loch Gruamach to Orasaigh	NF 9356 7330 to NF 9460 7338	2.6km	Eroding	Mainly locally exposed rock on the beach amongst badly eroding sections of peat, particularly within the channel between the mainland and Orasaigh.
<b>11</b>	Orasaigh Beag to Ceann a' Mhuir	NF 9460 7338 to NF 9741 7339	10.4km	Eroding or stable	Principally eroding and stable coastline with boulders and shingle locally exposed and pockets of sand at the edges of exposed rock. Pockets of eroding peat and boulder foreshore particularly along the east coast of Tobha Beag.
<b>12</b>	Ceann a' Mhuir to Rubha an Fhigheadair	NF 9741 7339 to NF 9552 6902	6.05km	Stable	Stable boulders and shingle inlets amongst high rock cliffs.

Reproduced with the permission of Ordnance Survey on behalf of The Controller of Her Majesty's Stationary Office, © Crown copyright. CFA Archaeology Ltd, Old Engine House, Eskmills Park, Musselburgh EH21 7PQ AL100034785



© Crown Copyright. All rights reserved [Historic Scotland] [100017509][2005]

**LEGEND**

<span style="color: blue;">■</span>	Stable
<span style="color: orange;">■</span>	Eroding or Stable
<span style="color: pink;">■</span>	Definitely Eroding
<span style="background-color: yellow;">■</span>	Land below 10m

**MAP 3 BUILT HERITAGE AND ARCHAEOLOGY**

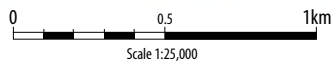
ID	Name	NMRS No.	Source	NGR	Status	Type	Date	Condition	Recommendation	Location
G18	1 Cheese Bay, Loch Aulasary	NF97SE 17	NMRS	95414 873462	B Listed	Building	Post-medieval	Good	Nil	Hinterland
37	Tobha Beag		Field Survey	94997 875083	Non-designated	Cairn	Unknown	Poor	Nil	Coast edge
40	Tobha Beag		Field Survey	95017 875023	Non-designated	Structure	Post-medieval	Poor	Nil	Coast edge
41	Tobha Beag		Field Survey	95050 875023	Non-designated	Enclosure	Unknown	Eroding	Monitor	Intertidal
42	Tobha Beag		Field Survey	95050 875023	Non-designated	Boat noost	Post-medieval	Poor	Nil	Intertidal
49	Tobha Beag		Field Survey	94899 874921	Non-designated	Cairn	Unknown	Poor	Nil	Coast edge
52	Tobha Beag		Field Survey	95001 874834	Non-designated	Peat cutting	Post-medieval	Poor	Nil	Hinterland
54	Tobha Beag		Field Survey	94824 874675	Non-designated	Peat cutting	Post-medieval	Poor	Nil	Coast edge
56	Tobha Beag		Field Survey	95738 874477	Non-designated	Building	Post-medieval	Poor	Nil	Coast edge
57	Tobha Beag		Field Survey	95738 874477	Non-designated	Structure	Post-medieval	Poor	Nil	Coast edge
58	Tobha Beag		Field Survey	95738 874477	Non-designated	Wall	Post-medieval	Poor	Nil	Intertidal
59	Tobha Beag		Field Survey	95738 874477	Non-designated	Boat noost	Post-medieval	Poor	Nil	Intertidal
60	Tobha Beag		Field Survey	95738 874477	Non-designated	Graveyard	Unknown	Poor	Nil	Coast edge
61	Tobha Beag		Field Survey	94964 874463	Non-designated	Structure	Post-medieval	Poor	Nil	Coast edge
62	Tobha Beag		Field Survey	95687 874451	Non-designated	Wall	Post-medieval	Eroding	Monitor	Intertidal
63	Tobha Beag		Field Survey	95844 874447	Non-designated	Building	Post-medieval	Eroding	Monitor	Coast edge
64	Tobha Beag		Field Survey	95844 874447	Non-designated	Boat noost	Post-medieval	Poor	Nil	Intertidal
65	Tobha Beag		Field Survey	95939 874435	Non-designated	Quarry	Post-medieval	Poor	Nil	Coast edge
66	Tobha Beag		Field Survey	95925 874431	Non-designated	Wall	Post-medieval	Good	Nil	Intertidal
67	Tobha Beag		Field Survey	95930 874376	Non-designated	Wall	Post-medieval	Poor	Nil	Intertidal
69	Tobha Beag		Field Survey	95130 874348	Non-designated	Peat cutting	Post-medieval	Poor	Nil	Hinterland
70	Tobha Beag		Field Survey	95940 874315	Non-designated	Building	Post-medieval	Fair	Nil	Coast edge
71	Tobha Beag		Field Survey	95892 874244	Non-designated	Peat cutting	Post-medieval	Poor	Nil	Coast edge
72	Tobha Beag		Field Survey	95621 874237	Non-designated	Wall	Post-medieval	Poor	Nil	Intertidal
73	Tobha Beag		Field Survey	95178 874226	Non-designated	Building	Post-medieval	Poor	Nil	Coast edge
74	Tobha Beag		Field Survey	95699 874206	Non-designated	Wall	Post-medieval	Good	Nil	Intertidal
75	Tobha Beag		Field Survey	95271 874204	Non-designated	Lazy beds	Post-medieval	Poor	Nil	Coast edge
76	Tobha Beag		Field Survey	95372 874200	Non-designated	Lazy beds	Post-medieval	Poor	Nil	Coast edge
77	Tobha Beag		Field Survey	95948 874192	Non-designated	Wall	Post-medieval	Poor	Nil	Intertidal
78	Tobha Beag		Field Survey	95938 874323	Non-designated	Shieling	Post-medieval	Eroding	Monitor	Coast edge
79	Tobha Beag		Field Survey	95948 874304	Non-designated	Boat noost	Post-medieval	Poor	Nil	Intertidal

ID	Name	NMRS No.	Source	NGR	Status	Type	Date	Condition	Recommendation	Location
80	Tobha Beag		Field Survey	95590 874191	Non-designated	Wall	Post-medieval	Good	Nil	Intertidal
81	Tobha Beag		Field Survey	95459 874174	Non-designated	Wall	Post-medieval	Good	Nil	Intertidal
82	Tobha Beag		Field Survey	96027 874154	Non-designated	Lazy beds	Post-medieval	Poor	Nil	Coast edge
83	Tobha Beag		Field Survey	95920 874118	Non-designated	Wall	Post-medieval	Fair	Nil	Coast edge
84	Tobha Beag		Field Survey	95920 874118	Non-designated	Peat cutting	Post-medieval	Poor	Nil	Coast edge
87	Tobha Beag		Field Survey	95542 874083	Non-designated	Wall	Post-medieval	Fair	Nil	Intertidal
88	Tobha Beag		Field Survey	96013 874074	Non-designated	Structure	Post-medieval	Fair	Nil	Coast edge
89	Tobha Beag		Field Survey	96013 874074	Non-designated	Building	Post-medieval	Fair	Nil	Coast edge
94	Tobha Beag		Field Survey	95578 874019	Non-designated	Lazy beds	Post-medieval	Poor	Nil	Coast edge
95	Tobha Beag		Field Survey	95979 874004	Non-designated	Peat cutting	Post-medieval	Fair	Nil	Coast edge
101	Cheese Bay		Field Survey	96083 873936	Non-designated	Boat noost	Post-medieval	Poor	Nil	Intertidal
110	Loch Amhlasaraigh		Field Survey	95638 873869	Non-designated	Lazy beds	Post-medieval	Good	Nil	Coast edge
112	Loch Amhlasaraigh		Field Survey	95675 873863	Non-designated	Building	Post-medieval	Poor	Nil	Coast edge
115	Loch Amhlasaraigh		Field Survey	95746 873845	Non-designated	Building	Post-medieval	Poor	Nil	Coast edge
116	Cheese Bay		Field Survey	96058 873821	Non-designated	Peat cutting	Post-medieval	Poor	Nil	Coast edge
117	Cheese Bay		Field Survey	96126 873800	Non-designated	Peat cutting	Post-medieval	Poor	Nil	Coast edge
120	Cheese Bay		Field Survey	96019 873789	Non-designated	Peat cutting	Post-medieval	Poor	Nil	Coast edge
123	Tobha Beag		Field Survey	95927 873745	Non-designated	Wall	Post-medieval	Poor	Nil	Intertidal
128	Tobha Beag		Field Survey	95828 873646	Non-designated	Shielings and enclosures	Post-medieval	Poor	Nil	Coast edge
129	Tobha Beag		Field Survey	95838 873646	Non-designated	Boat noost	Post-medieval	Poor	Nil	Intertidal
130	Tobha Beag		Field Survey	95838 873646	Non-designated	Wall	Post-medieval	Poor	Nil	Intertidal
132	Cheese Bay		Field Survey	96257 873624	Non-designated	Shieling, noost and wall	Post-medieval	Fair	Monitor	Coast edge
135	Tobha Beag		Field Survey	95251 873597	Non-designated	Lazy beds	Post-medieval	Poor	Nil	Coast edge
137	Tobha Beag		Field Survey	95395 873588	Non-designated	Wall	Post-medieval	Poor	Nil	Intertidal
138	Tobha Beag		Field Survey	95447 873582	Non-designated	Peat cutting	Post-medieval	Poor	Nil	Coast edge
139	Tobha Beag		Field Survey	95454 873581	Non-designated	Lazy beds	Post-medieval	Poor	Nil	Coast edge
140	Tobha Beag		Field Survey	95318 873569	Non-designated	Peat cutting	Post-medieval	Poor	Nil	Coast edge
143	Tobha Beag		Field Survey	95316 873542	Non-designated	Platform	Unknown	Poor	Nil	Coast edge
144	Tobha Beag		Field Survey	95316 873534	Non-designated	Wall	Post-medieval	Poor	Nil	Intertidal
145	Tobha Beag		Field Survey	95763 873530	Non-designated	Peat cutting	Post-medieval	Poor	Nil	Coast edge
146	Tobha Beag		Field Survey	95326 873527	Non-designated	Structure	Post-medieval	Poor	Nil	Coast edge
148	Tobha Beag		Field Survey	95711 873520	Non-designated	Wall	Post-medieval	Poor	Nil	Intertidal



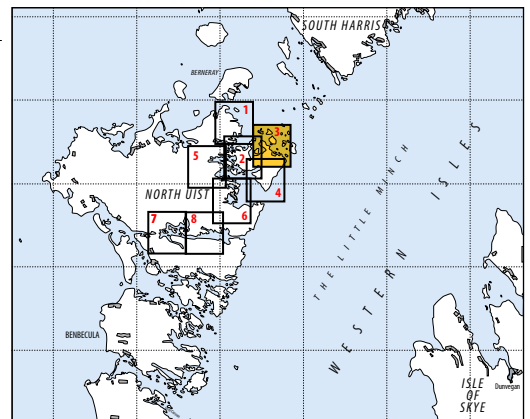
ID	Name	NMRS No.	Source	NGR	Status	Type	Date	Condition	Recommendation	Location
150	Tobha Beag		Field Survey	95329 873480	Non-designated	Building	Post-medieval	Poor	Nil	Coast edge
151	Tobha Beag		Field Survey	95329 873480	Non-designated	Boat noost	Post-medieval	Poor	Nil	Intertidal
154	Cheese Bay		Field Survey	96224 873447	Non-designated	Shieling and blackhouses	Post-medieval	Fair	Monitor	Coast edge
156	Ceann a' Mhuir		Field Survey	97259 873412	Non-designated	Cairn	Unknown	Poor	Nil	Coast edge
159	Cheese Bay		Field Survey	96755 873322	Non-designated	Wall	Post-medieval	Poor	Nil	Intertidal
160	Cheese Bay		Field Survey	96910 873315	Non-designated	Peat cutting	Post-medieval	Poor	Nil	Coast edge
162	Cheese Bay		Field Survey	96212 873310	Non-designated	Shieling	Post-medieval	Good	Nil	Coast edge
164	Cheese Bay		Field Survey	96646 873258	Non-designated	Boat noost	Post-medieval	Poor	Nil	Intertidal
165	Cheese Bay		Field Survey	96701 873256	Non-designated	Wall	Post-medieval	Poor	Nil	Intertidal
166	Cheese Bay		Field Survey	96322 873255	Non-designated	Quarry & lazy beds	Post-medieval	Poor	Nil	Coast edge
168	Cheese Bay		Field Survey	96799 873249	Non-designated	Cairn	Unknown	Poor	Nil	Coast edge
170	Cheese Bay		Field Survey	96471 873239	Non-designated	Wall	Post-medieval	Poor	Nil	Intertidal
171	Cheese Bay		Field Survey	96550 873237	Non-designated	Wall	Post-medieval	Poor	Nil	Intertidal
175	Cheese Bay		Field Survey	96905 873230	Non-designated	Shieling	Post-medieval	Poor	Nil	Coast edge
176	Cheese Bay		Field Survey	96747 873229	Non-designated	Building	Post-medieval	Poor	Nil	Coast edge
177	Ceann a' Mhuir		Field Survey	97272 873228	Non-designated	Wall	Post-medieval	Poor	Nil	Intertidal
178	Ceann a' Mhuir		Field Survey	97272 873228	Non-designated	Boat noost	Post-medieval	Poor	Nil	Intertidal
179	Ceann a' Mhuir		Field Survey	97272 873228	Non-designated	Boat noost	Post-medieval	Poor	Nil	Intertidal
180	Ceann a' Mhuir		Field Survey	97272 873228	Non-designated	Boat noost	Post-medieval	Poor	Nil	Intertidal
181	Ceann a' Mhuir		Field Survey	97272 873228	Non-designated	Boat noost	Post-medieval	Poor	Nil	Intertidal
182	Cheese Bay		Field Survey	96525 873217	Non-designated	Boat noost	Post-medieval	Poor	Nil	Intertidal
184	Cheese Bay		Field Survey	96854 873215	Non-designated	Boat noost	Post-medieval	Poor	Nil	Intertidal
187	Ceann a' Mhuir		Field Survey	97453 873205	Non-designated	Wall	Post-medieval	Poor	Nil	Intertidal
188	Tobha Beag		Field Survey	96777 873162	Non-designated	Footbridge	Post-medieval	Poor	Nil	Coast edge
189	Loch Amhlasaraigh		Field Survey	94718 873428	Non-designated	Wall	Post-medieval	Poor	Nil	Intertidal

Reproduced with the permission of Ordnance Survey on behalf of The Controller of Her Majesty's Stationary Office, © Crown copyright. CFA Archaeology Ltd, Old Engine House, Eskmills Park, Musselburgh EH21 7PQ. AL100034785



LEGEND

- + Listed Historic Building
- Other known Ancient Monuments, or Undesignated wreck



© Crown Copyright. All rights reserved [Historic Scotland] [100017509][2005]

## MAP 4 CRÒGEARRAIDH NA THOBHA TO LOCH PORTAIN

*This map is presented as Map 5 in GUARD's desk-based assessment (Sneddon 2006).*

### **Hinterland Geology and Coastal Geomorphology**

#### *DBA Observations:*

Hinterland comprises drift and peat on visible rock. The coast edge is steep and rocky on the eastern edge facing the Minch, turning to lag boulders and gravel intertidal areas on the foreshore on the west-facing coast of Loch Portain and around Flodaigh.

#### *Field Observations:*

The fieldwork confirmed the desk-based work and no changes have been made to the map.

### **Erosion Class**

The east coast of this map is marked by the stable high cliff and shingle beach coastline around Creag Mhiorbhuilt and Greineasgoir, continuing up to Rubha an Fhigheadair (cell 12). Erosion along the coastline increases progressively past Rubha an Fhigheadair with a stable and eroding stretch of exposed rock along Caolas Loch Portain (cell 13). At the point of Rubha nan Gall there are peat erosion faces above the high tide mark, which continue into the sheltered section of Loch Portain up to Rubha na Murla. The southern coast of Loch Portain, between Rubha na Murla and Filleam is definitely eroding, with sections of exposed rock and eroding peat within the inlets (cell 14).

### **Built Heritage & Archaeology**

#### *DBA Observations:*

This section of coastline is, in the majority, concerned with mainland coastline with the addition of the small island of Flodaigh. A total of eighteen sites of archaeological interest were noted in this section, which include four Scheduled Ancient Monuments. Other sites include seven relating to probable Historic Rural Settlement remains, an account of a chapel that does not have an accurate location and a site relating to prehistoric cists and cup markings. The Scheduled Ancient Monuments include two dun sites, a souterrain and a cave site where midden remains have been recovered. The souterrain and cave site are situated in hinterland locations and do not appear to be threatened by coastal erosion. Of the dun sites only one, located in Loch na Caiginn, may be subject to tidal influences currently or in the near future.

#### *Field Observations:*

The majority of the sites recorded by GUARD lay inland or on islets/islands which were outwith the survey area. Three previously recorded sites were visited during the survey, G40, G42 and G54, all of which had multiple elements resulting in 14

individual records. G40, recorded as enclosures, was found to consist of a drystone building and an enclosure; G42, a township, had a structure, quarry and cairn recorded within the survey area; and G54, a township, had nine structures recorded during the field survey.

One hundred and nine additional sites were recorded during the field survey. The vast majority of these relate to the Post-medieval crofting landscape and comprise 43 boat noosts (Plates 13-14), two buildings (Plate 12), four cairns, two causeways, a culvert, a field bank, eight areas of lazy beds, two areas of peat cutting, a pier, a shieling, six structures (Plate 17), and 33 walls (Plates 15-16).

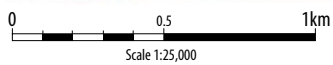
Three cairns of unknown date are recorded.

Features (Site 279) which are possibly related to the scheduled dun in Loch na Caiginn were recorded at the mouth of this loch at the point where it drains into Loch Portain, a very narrow inlet at which a large boulder built wall was recorded running along the north coast edge of the inlet before turning into the intertidal zone of Loch Portain. At the narrowest point there was a small rectangular cell, open at one end. These features possibly relate to the control of access into Loch na Caiginn and may be prehistoric in date.

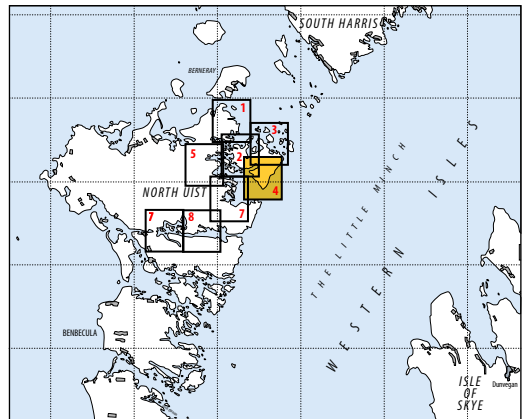
There are no sites recorded on the exposed eastern coast of the peninsula, the sites instead concentrating in large numbers on the more sheltered edges of Caolas Loch Portain and Loch Portain. The large number of boat noosts suggests that sea traffic was an important element of Loch Portain's settlement, and a township is still there today.

**MAP 4 HINTERLAND GEOLOGY AND COASTAL GEOMORPHOLOGY**

<b>ID</b>	<b>Name of section</b>	<b>NGR</b>	<b>Length</b>	<b>Typical deposit type on the foreshore</b>	<b>Height of cliff</b>	<b>Hinterland geomorphology</b>	<b>Description</b>
<b>10</b>	Ceann a' Mhuir to Creag Scalán	NF 9733 7342 to NF 9670 7078	3.8km	Exposed rock platform	High edge (<50m)	Bedrock at or near surface	Boulders and shingle locally exposed. High rock cliffs.
<b>11</b>	Creag Scalán to Creag nan Liutha	NF 9670 7078 to NF 9518 6916	2.85km	Exposed rock platform	High edge (<50m)	Bedrock at or near surface	Boulders and shingle locally exposed. High rock cliffs. Hinterland characterised by peat over exposed rock.
<b>12</b>	Creag nan Liutha to Loch Cuilce	NF 9518 6916 to NF 9476 6988	0.95km	Mainly rock platform	High edge (<50m)	Bedrock at or near surface	Thin cover soils with exposed rock at or near the surface. High rock cliffs. Locally exposed rock on the beach with irregular platforms down to the LWMST. Hinterland characterised by peat over exposed rock.
<b>13</b>	Loch Cuilce to Loch Dheoir	NF 9476 6988 to NF 9210 7279	10.9km	Mainly rock platform	Low edge (<5m)	Bedrock at or near surface	Thin cover soils with exposed rock at or near the surface. Locally exposed rock on the beach with irregular platforms down to the LWMST.



Map produced from digital data provided by GUARD



© Crown Copyright. All rights reserved [Historic Scotland] [100017509][2005]

LEGEND

Hinterland Geology

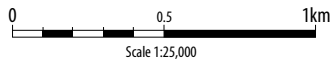
- Peat & rock
- Drift or peat on visible rock

Coastal Geomorphology

- Mainly boulder & sand
- Marsh
- Mainly marine mud
- Mainly sand
- Mainly rock or rock platform

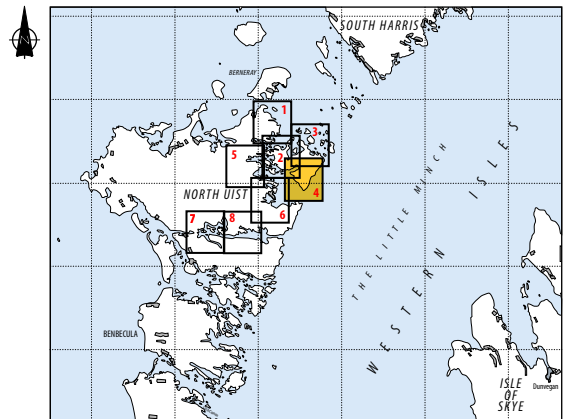
**MAP 4      EROSION**

<b>ID</b>	<b>Name of coastal section</b>	<b>NGR</b>	<b>Length of coastal section</b>	<b>Type of erosion present</b>	<b>Description</b>
<b>12</b>	Ceann a' Mhuir to Rubha an Fhigheadair	NF 9741 7339 to NF 9552 6902	6.05km	Stable	Stable boulders and shingle inlets amongst high rock cliffs.
<b>13</b>	Rubha an Fhigheadair to Loch Portain	NF 9552 6902 to NF 9448 7176	6.15km	Eroding or stable	Stable and eroding exposed rock with thin cover of soils at or near the surface among high rock cliffs. Peat erosion faces above high tide line are a marked feature around Rubha nam Gall and Loch Portain.
<b>14</b>	Loch Portain to Filleam	NF 9448 7176 to NF 9337 7142	1.2km	Eroding	Definitely eroding thin soils and exposed on the beach with irregular platforms. Eroding peat within inlets.



LEGEND

- Stable
- Eroding or Stable
- Definitely Eroding
- Land below 10m



© Crown Copyright. All rights reserved [Historic Scotland] [100017509][2005]



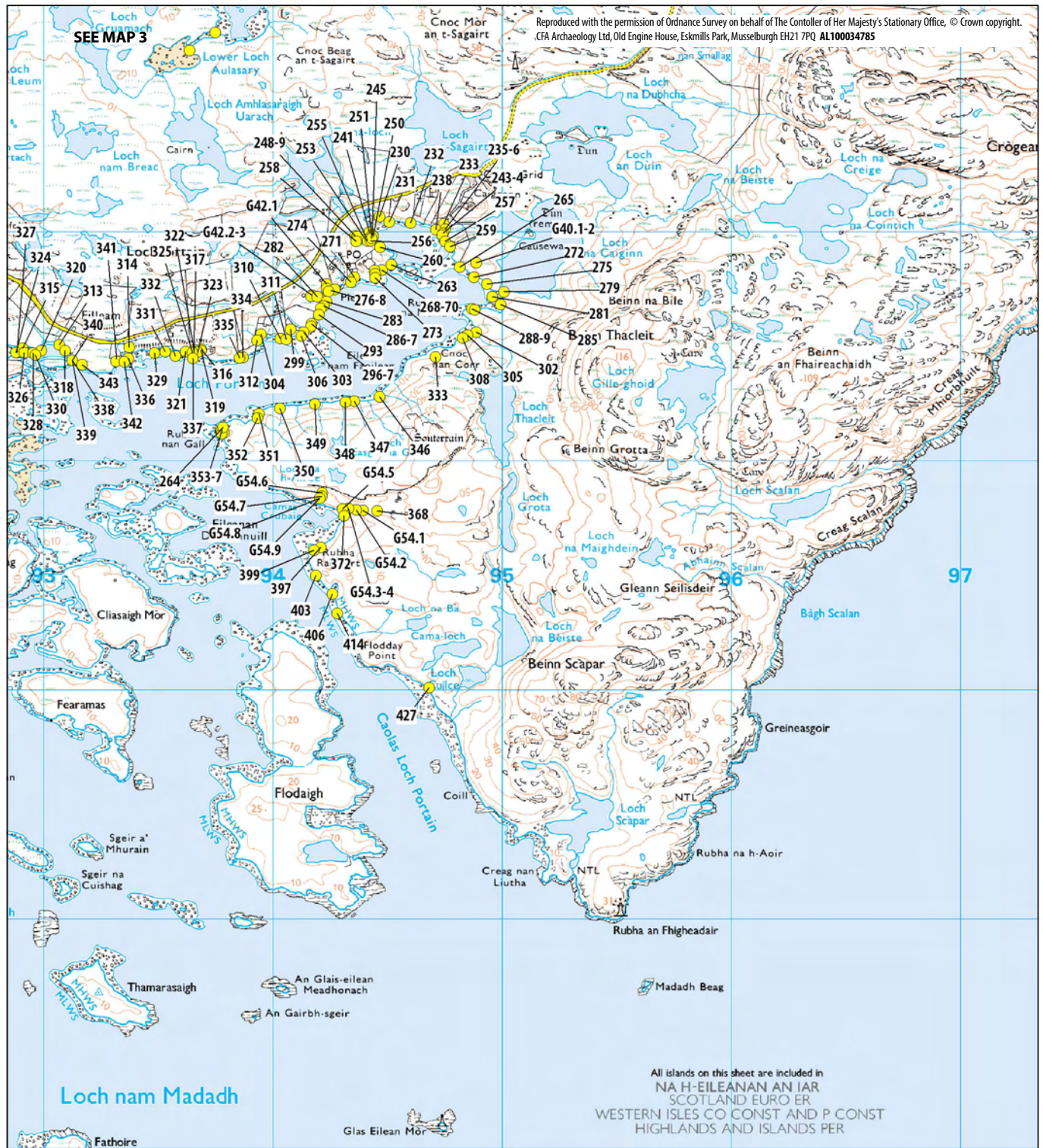
**MAP 4 BUILT HERITAGE AND ARCHAEOLOGY**

ID	Name	NMRS No.	Source	NGR	Status	Type	Date	Condition	Recommendation	Location
G40.1	Loch Portain	NF97SW 17	NMRS	94886 871868	Non-designated	Building	Post-medieval	Good	Nil	Coast edge
G40.2	Loch Portain	NF97SW 17	NMRS	94886 871868	Non-designated	Enclosure	Unknown	Good	Nil	Coast edge
G42.1	Loch Portain	NF97SW 16	NMRS	94233 871775	Non-designated	Structure	Post-medieval	Good	Nil	Coast edge
G42.2	Loch Portain	NF97SW 16	NMRS	94169 871725	Non-designated	Quarry	Post-medieval	Good	Nil	Coast edge
G42.3	Loch Portain	NF97SW 16	NMRS	94166 871721	Non-designated	Cairn	Post-medieval	Good	Nil	Coast edge
G54.1	Rubha Raibeart	NF97SW 7	NMRS	94392 870786	Non-designated	Building	Post-medieval	Poor	Nil	Hinterland
G54.2	Rubha Raibeart	NF97SW 7	NMRS	94363 870789	Non-designated	Structure	Post-medieval	Poor	Nil	Hinterland
G54.3	Rubha Raibeart	NF97SW 7	NMRS	94328 870795	Non-designated	Structure	Post-medieval	Poor	Nil	Hinterland
G54.4	Rubha Raibeart	NF97SW 7	NMRS	94328 870795	Non-designated	Structure	Post-medieval	Poor	Nil	Hinterland
G54.5	Rubha Raibeart	NF97SW 7	NMRS	94304 870793	Non-designated	Structure	Post-medieval	Poor	Nil	Coast edge
G54.6	Rubha Raibeart	NF97SW 7	NMRS	94213 870862	Non-designated	Structure	Post-medieval	Poor	Nil	Hinterland
G54.7	Rubha Raibeart	NF97SW 7	NMRS	94211 870847	Non-designated	Structure	Post-medieval	Poor	Nil	Coast edge
G54.8	Rubha Raibeart	NF97SW 7	NMRS	94203 870840	Non-designated	Structure	Post-medieval	Poor	Nil	Coast edge
G54.9	Rubha Raibeart	NF97SW 7	NMRS	94203 870840	Non-designated	Structure	Post-medieval	Poor	Nil	Coast edge
230	Loch Portain		Field Survey	94465 872069	Non-designated	Wall	Post-medieval	Poor	Nil	Intertidal
231	Loch Portain		Field Survey	94507 872045	Non-designated	Wall	Post-medieval	Good	Nil	Intertidal
232	Loch Portain		Field Survey	94600 872041	Non-designated	Boat noost	Post-medieval	Good	Nil	Intertidal
233	Loch Portain		Field Survey	94744 872037	Non-designated	Building	Post-medieval	Good	Nil	Coast edge
235	Loch Portain		Field Survey	94750 872014	Non-designated	Building	Post-medieval	Good	Nil	Coast edge
236	Loch Portain		Field Survey	94750 872014	Non-designated	Wall	Post-medieval	Poor	Nil	Coast edge
238	Loch Portain		Field Survey	94710 872011	Non-designated	Pier	Post-medieval	Good	Nil	Intertidal
241	Loch Portain		Field Survey	94419 872000	Non-designated	Wall	Post-medieval	Fair	Nil	Coast edge
243	Loch Portain		Field Survey	94741 871996	Non-designated	Wall	Post-medieval	Fair	Nil	Intertidal
244	Loch Portain		Field Survey	94738 871989	Non-designated	Boat noost	Post-medieval	Fair	Nil	Intertidal
245	Loch Portain		Field Survey	94432 871987	Non-designated	Structure	Post-medieval	Poor	Nil	Coast edge
248	Loch Portain		Field Survey	94358 871983	Non-designated	Wall	Post-medieval	Poor	Nil	Coast edge
249	Loch Portain		Field Survey	94367 871982	Non-designated	Cairn	Post-medieval	Good	Nil	Coast edge
250	Loch Portain		Field Survey	94436 871982	Non-designated	Wall	Post-medieval	Fair	Nil	Intertidal
251	Loch Portain		Field Survey	94430 871974	Non-designated	Wall	Post-medieval	Fair	Nil	Intertidal
253	Loch Portain		Field Survey	94402 871970	Non-designated	Culvert	Post-medieval	Good	Nil	Coast edge
255	Loch Portain		Field Survey	94412 871963	Non-designated	Wall	Post-medieval	Poor	Nil	Coast edge

ID	Name	NMRS No.	Source	NGR	Status	Type	Date	Condition	Recommendation	Location
256	Loch Portain		Field Survey	94425 871962	Non-designated	Wall	Post-medieval	Fair	Nil	Intertidal
257	Loch Portain		Field Survey	94750 871961	Non-designated	Boat noost	Post-medieval	Fair	Nil	Intertidal
258	Loch Portain		Field Survey	94363 871960	Non-designated	Cairn	Post-medieval	Good	Nil	Coast edge
259	Loch Portain		Field Survey	94772 871937	Non-designated	Boat noost	Post-medieval	Good	Nil	Intertidal
260	Loch Portain		Field Survey	94467 871936	Non-designated	Wall	Post-medieval	Good	Nil	Intertidal
263	Loch Portain		Field Survey	94514 871859	Non-designated	Boat noost	Post-medieval	Fair	Nil	Intertidal
264	Loch Portain		Field Survey	93782 871148	Non-designated	Boat noost	Post-medieval	Poor	Nil	Intertidal
265	Loch Portain		Field Survey	94813 871848	Non-designated	Boat noost	Post-medieval	Good	Nil	Intertidal
268	Loch Portain		Field Survey	94474 871836	Non-designated	Boat noost	Post-medieval	Good	Nil	Intertidal
269	Loch Portain		Field Survey	94442 871833	Non-designated	Lazy beds	Post-medieval	Good	Nil	Coast edge
270	Loch Portain		Field Survey	94444 871819	Non-designated	Wall	Post-medieval	Good	Nil	Intertidal
271	Loch Portain		Field Survey	94353 871804	Non-designated	Lazy beds	Post-medieval	Good	Nil	Intertidal
272	Loch Portain		Field Survey	94876 871803	Non-designated	Boat noost	Post-medieval	Good	Nil	Intertidal
273	Loch Portain		Field Survey	94446 871802	Non-designated	Boat noost	Post-medieval	Poor	Nil	Intertidal
274	Loch Portain		Field Survey	94340 871782	Non-designated	Wall	Post-medieval	Fair	Nil	Intertidal
275	Loch Portain		Field Survey	94933 871773	Non-designated	Boat noost	Post-medieval	Fair	Nil	Intertidal
276	Loch Portain		Field Survey	94233 871754	Non-designated	Cairn	Post-medieval	Good	Nil	Coast edge
277	Loch Portain		Field Survey	94270 871750	Non-designated	Wall	Post-medieval	Good	Nil	Intertidal
278	Loch Portain		Field Survey	94241 871742	Non-designated	Boat noost	Post-medieval	Good	Nil	Intertidal
279	Loch Portain		Field Survey	95007 871739	Non-designated	Wall	Unknown	Good	Survey	Intertidal
281	Loch Portain		Field Survey	94956 871719	Non-designated	Boat noost	Post-medieval	Good	Nil	Intertidal
282	Loch Portain		Field Survey	94193 871718	Non-designated	Boat noost	Post-medieval	Good	Nil	Intertidal
283	Loch Portain		Field Survey	94233 871698	Non-designated	Wall	Post-medieval	Fair	Nil	Intertidal
285	Loch Portain		Field Survey	94991 871684	Non-designated	Wall	Post-medieval	Good	Nil	Intertidal
286	Loch Portain		Field Survey	94221 871679	Non-designated	Boat noost	Post-medieval	Poor	Nil	Intertidal
287	Loch Portain		Field Survey	94207 871669	Non-designated	Boat noost	Post-medieval	Good	Nil	Intertidal
288	Loch Portain		Field Survey	94867 871666	Non-designated	Boat noost	Post-medieval	Poor	Nil	Intertidal
289	Loch Portain		Field Survey	94879 871661	Non-designated	Boat noost	Post-medieval	Poor	Nil	Intertidal
293	Loch Portain		Field Survey	94199 871641	Non-designated	Wall	Post-medieval	Good	Nil	Intertidal
296	Loch Portain		Field Survey	94167 871600	Non-designated	Boat noost	Post-medieval	Fair	Nil	Intertidal
297	Loch Portain		Field Survey	94165 871589	Non-designated	Boat noost	Post-medieval	Fair	Nil	Intertidal
299	Loch Portain		Field Survey	94077 871577	Non-designated	Cairn	Unknown	Poor	Nil	Coast edge
302	Loch Portain		Field Survey	94886 871565	Non-designated	Wall	Post-medieval	Poor	Nil	Intertidal
303	Loch Portain		Field Survey	94133 871564	Non-designated	Boat noost	Post-medieval	Poor	Nil	Intertidal

ID	Name	NMRS No.	Source	NGR	Status	Type	Date	Condition	Recommendation	Location
304	Loch Portain		Field Survey	93946 871556	Non-designated	Boat noost	Post-medieval	Fair	Nil	Intertidal
305	Loch Portain		Field Survey	94847 871551	Non-designated	Boat noost	Post-medieval	Poor	Nil	Intertidal
306	Loch Portain		Field Survey	94122 871548	Non-designated	Boat noost	Post-medieval	Poor	Nil	Intertidal
308	Loch Portain		Field Survey	94827 871539	Non-designated	Boat noost	Post-medieval	Poor	Nil	Intertidal
310	Loch Portain		Field Survey	94031 871536	Non-designated	Boat noost	Post-medieval	Fair	Nil	Intertidal
311	Loch Portain		Field Survey	94057 871532	Non-designated	Wall	Post-medieval	Good	Nil	Intertidal
312	Loch Portain		Field Survey	93929 871527	Non-designated	Boat noost	Post-medieval	Fair	Nil	Intertidal
313	Loch Portain		Field Survey	93068 871508	Non-designated	Wall	Post-medieval	Good	Nil	Intertidal
314	Loch Portain		Field Survey	93372 871498	Non-designated	Cairn	Post-medieval	Good	Nil	Coast edge
315	Loch Portain		Field Survey	92907 871495	Non-designated	Lazy beds	Post-medieval	Good	Nil	Coast edge
316	Loch Portain		Field Survey	93687 871489	Non-designated	Structure	Post-medieval	Poor	Nil	Coast edge
317	Loch Portain		Field Survey	93655 871486	Non-designated	Wall	Post-medieval	Poor	Nil	Intertidal
318	Loch Portain		Field Survey	93092 871484	Non-designated	Boat noost	Post-medieval	Fair	Nil	Intertidal
319	Loch Portain		Field Survey	93686 871484	Non-designated	Structure	Post-medieval	Poor	Nil	Coast edge
320	Loch Portain		Field Survey	92988 871483	Non-designated	Wall	Post-medieval	Good	Nil	Intertidal
321	Loch Portain		Field Survey	93618 871479	Non-designated	Boat noost	Post-medieval	Fair	Nil	Intertidal
322	Loch Portain		Field Survey	93657 871478	Non-designated	Wall	Post-medieval	Fair	Nil	Intertidal
323	Loch Portain		Field Survey	93671 871477	Non-designated	Wall	Post-medieval	Fair	Nil	Intertidal
324	Loch Portain		Field Survey	92879 871476	Non-designated	Wall	Post-medieval	Poor	Nil	Intertidal
325	Loch Portain		Field Survey	93648 871476	Non-designated	Wall	Post-medieval	Fair	Nil	Intertidal
326	Loch Portain		Field Survey	92914 871475	Non-designated	Wall	Post-medieval	Good	Nil	Intertidal
327	Loch Portain		Field Survey	92883 871474	Non-designated	Causeway	Post-medieval	Poor	Nil	Intertidal
328	Loch Portain		Field Survey	92953 871473	Non-designated	Wall	Post-medieval	Good	Nil	Intertidal
329	Loch Portain		Field Survey	93482 871473	Non-designated	Boat noost	Post-medieval	Good	Nil	Intertidal
330	Loch Portain		Field Survey	92964 871464	Non-designated	Boat noost	Post-medieval	Fair	Nil	Intertidal
331	Loch Portain		Field Survey	93268 871462	Non-designated	Boat noost	Post-medieval	Poor	Nil	Intertidal
332	Loch Portain		Field Survey	93573 871461	Non-designated	Boat noost	Post-medieval	Poor	Nil	Intertidal
333	Loch Portain		Field Survey	94708 871455	Non-designated	Lazy beds	Post-medieval	Poor	Nil	Coast edge
334	Loch Portain		Field Survey	93868 871454	Non-designated	Boat noost	Post-medieval	Poor	Nil	Intertidal
335	Loch Portain		Field Survey	93854 871452	Non-designated	Wall	Post-medieval	Poor	Nil	Intertidal
336	Loch Portain		Field Survey	93368 871450	Non-designated	Boat noost	Post-medieval	Good	Nil	Intertidal
337	Loch Portain		Field Survey	93649 871449	Non-designated	Wall	Post-medieval	Fair	Nil	Intertidal
338	Loch Portain		Field Survey	93124 871441	Non-designated	Causeway	Post-medieval	Good	Nil	Intertidal
339	Loch Portain		Field Survey	93124 871441	Non-designated	Boat noost	Post-medieval	Good	Nil	Intertidal

ID	Name	NMRS No.	Source	NGR	Status	Type	Date	Condition	Recommendation	Location
340	Loch Portain		Field Survey	93124 871441	Non-designated	Wall	Post-medieval	Good	Nil	Intertidal
341	Loch Portain		Field Survey	93316 871437	Non-designated	Lazy beds	Post-medieval	Fair	Nil	Coast edge
342	Loch Portain		Field Survey	93352 871434	Non-designated	Wall	Post-medieval	Good	Nil	Intertidal
343	Loch Portain		Field Survey	93166 871423	Non-designated	Lazy beds	Post-medieval	Fair	Nil	Coast edge
346	Loch Portain		Field Survey	94464 871283	Non-designated	Boat noost	Post-medieval	Poor	Nil	Intertidal
347	Loch Portain		Field Survey	94354 871262	Non-designated	Fish trap	Unknown	Eroding	Monitor	Intertidal
348	Loch Portain		Field Survey	94316 871258	Non-designated	Peat cutting	Post-medieval	Poor	Nil	Coast edge
349	Loch Portain		Field Survey	94183 871250	Non-designated	Wall	Post-medieval	Poor	Nil	Intertidal
350	Loch Portain		Field Survey	94029 871232	Non-designated	Peat cutting	Post-medieval	Poor	Nil	Coast edge
351	Loch Portain		Field Survey	93938 871207	Non-designated	Shieling	Post-medieval	Poor	Nil	Coast edge
352	Loch Portain		Field Survey	93932 871189	Non-designated	Boat noost	Post-medieval	Poor	Nil	Intertidal
353	Loch Portain		Field Survey	93778 871139	Non-designated	Boat noost	Post-medieval	Poor	Nil	Intertidal
354	Loch Portain		Field Survey	93770 871136	Non-designated	Boat noost	Post-medieval	Poor	Nil	Intertidal
355	Loch Portain		Field Survey	93772 871131	Non-designated	Cairn	Unknown	Poor	Nil	Coast edge
356	Loch Portain		Field Survey	93786 871125	Non-designated	Structure	Post-medieval	Poor	Nil	Coast edge
357	Loch Portain		Field Survey	93775 871121	Non-designated	Structure	Post-medieval	Poor	Nil	Coast edge
368	Rubha Raibeart		Field Survey	94454 870784	Non-designated	Structure	Post-medieval	Poor	Nil	Hinterland
372	Rubha Raibeart		Field Survey	94309 870762	Non-designated	Boat noost	Post-medieval	Poor	Nil	Intertidal
397	Rubha Raibeart		Field Survey	94208 870625	Non-designated	Boat noost	Post-medieval	Poor	Nil	Intertidal
399	Rubha Raibeart		Field Survey	94177 870613	Non-designated	Cairn	Unknown	Poor	Nil	Coast edge
403	Rubha Raibeart		Field Survey	94186 870503	Non-designated	Lazy beds	Post-medieval	Poor	Nil	Coast edge
406	Rubha Raibeart		Field Survey	94259 870422	Non-designated	Boat noost	Post-medieval	Poor	Nil	Intertidal
414	Rubha Raibeart		Field Survey	94280 870336	Non-designated	Lazy beds	Post-medieval	Poor	Nil	Coast edge
427	Rubha Raibeart		Field Survey	94680 870013	Non-designated	Field bank	Post-medieval	Poor	Nil	Coast edge

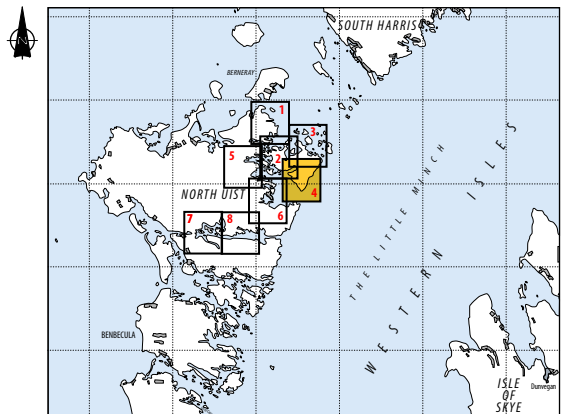


Reproduced with the permission of Ordnance Survey on behalf of The Controller of Her Majesty's Stationary Office, © Crown copyright. CFA Archaeology Ltd, Old Engine House, Eskmills Park, Musselburgh EH21 7PQ. AL100034785

0 0.5 1km  
Scale 1:25,000

LEGEND

- + Listed Historic Building
- Other known Ancient Monuments, or Undesignated wreck



© Crown Copyright. All rights reserved [Historic Scotland] [100017509][2005]

## MAP 5 ÀIRD A' CHONNAIDH TO LOCH MIDHINIS

*This map is presented as Map 6 in GUARD's desk-based assessment (Sneddon 2006).*

### **Hinterland Geology and Coastal Geomorphology**

#### *DBA Observations:*

Hinterland comprises drift and peat on the west facing slopes into Loch Maddy with peat covering the east-facing slopes. The coastline consists of rock or lag boulders with isolated pockets of mud or sand within a series of shallow rocky basins.

#### *Field Observations:*

The fieldwork confirmed the desk-based work and no changes have been made to the map.

### **Erosion Class**

This stretch of coast is mixed: There is an eroding peat and boulder coastal edge with peat erosion faces above high tide mark amongst the inlets from Aisgernis to Aileodair (cell 18) and amongst the saltmarsh and mudflats at Minish (cell 18). There is eroding and stable irregular exposed rock platforms, with pockets of eroding peat within sheltered inlets, at Bac-a-stoc (cell 19) and along Loch Midhinis (cell 21). Between Lonachan and Cidge Spònais (cell 22) there is a stable stretch of exposed rock platforms backed by low irregular cliffs.

### **Built Heritage & Archaeology**

#### *DBA Observations:*

This section of coastline relates to the north-western coastline of the large inlet centring on Loch nam Mhadadh and is extremely uneven with numerous very small off shore islands. A total of twenty-five sites of archaeological interest were noted in this section which included one Scheduled Ancient Monument, that of Dun Torcuill situated in Loch an Dùin. There exists the possibility that this loch is subject to tidal influences but cannot be confirmed without a field visit. Other sites include a possible chapel site on Eilean Mhidhinis, where a ruined structure was visible on aerial photography, four potential dun sites, prehistoric standing stones and a potential chambered cairn. Other sites appear to generally relate to post-Medieval activity in the area. Two sites are suggested from historic maps, but their location is not certain.

#### *Field Observations:*

Fifteen of the previously recorded sites lay within the survey area (G19, G22, G23, G25, G27 (Plate 24), G28, G34, G35, G43, G46, G50, G51, G52/53, G56 and G59). A local resident informed the survey team that Site 52/53 was a chapel site and that it was located upon Pulpit Island; this name is not confirmed on the OS 1:25,000 map and the island was inaccessible at the time of the survey, although the resident stated

that it was accessible at low tide. Features recorded from vertical aerial photographs at Lonachan (Site G59) were not located.

One hundred and forty-three additional sites were recorded during the field survey. These comprise features associated with the Post-medieval crofting landscape and include an access point visible as a cleared pathway across the intertidal zone, four field banks, a blackhouse, 27 boat noosts (Plate 19), 15 buildings (Plates 18 and 20-21), 4 cairns, an enclosure, three jetties, seven areas of lazy beds, 13 areas of peat cutting, four quarries, a structure, three tracks, and 52 walls.

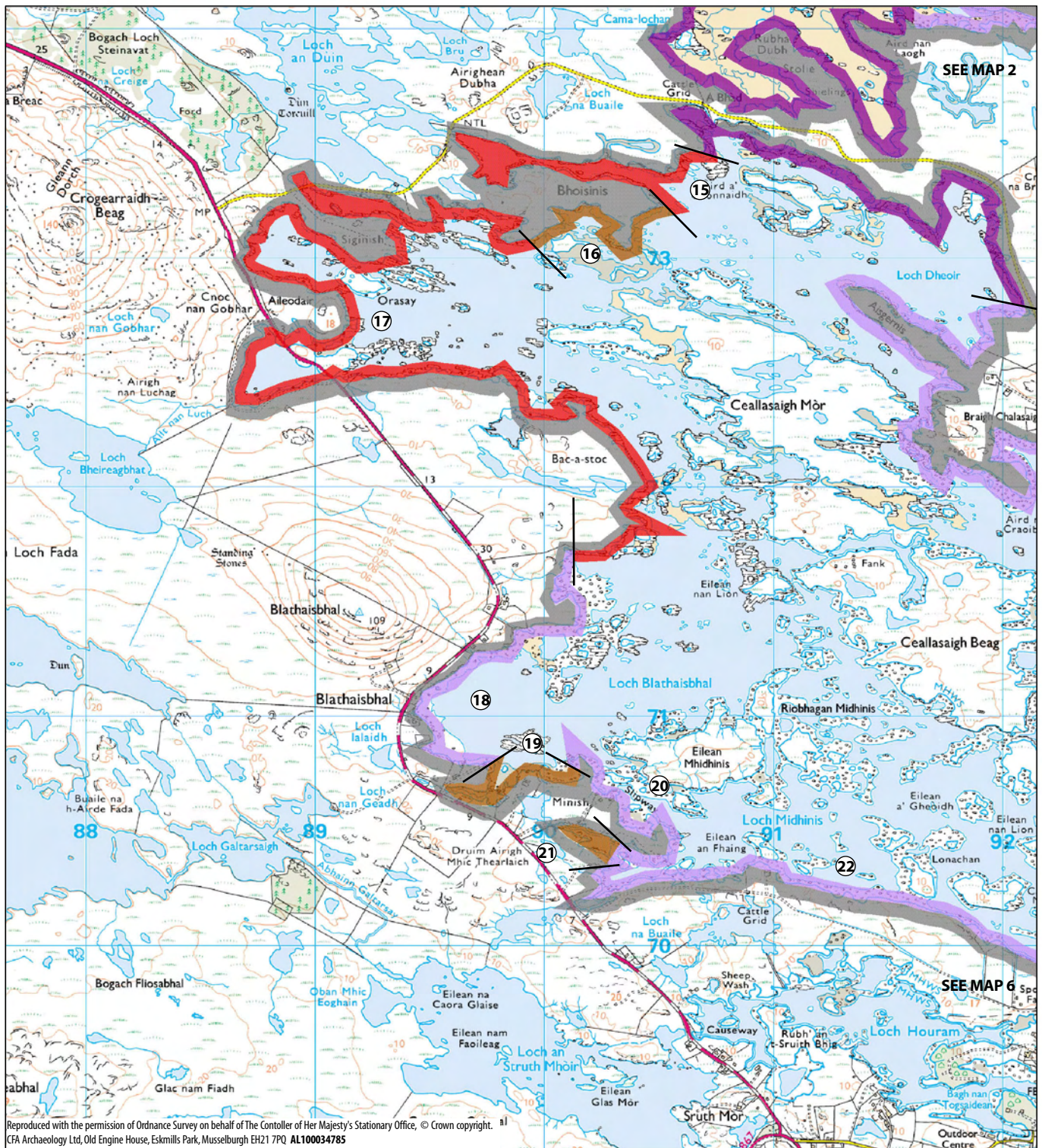
A possible building, two cairns and four structures (Plate 11) of unknown date were recorded.

The archaeological sites are concentrated in two areas, with a thin spread between. These are Loch Sìginis and Minish, including both the Minish peninsula itself and along the adjacent coastal edges. The remains along the edge of Loch Sìginis form the eastern extent of the settlement at Loch Portain, while Minish is still a focal point for settlement at Blathaisbhal village. A number of deserted farmsteads of relatively modern date are recorded on Minish.

**MAP 5 HINTERLAND GEOLOGY AND COASTAL GEOMORPHOLOGY**

<b>ID</b>	<b>Name of section</b>	<b>NGR</b>	<b>Length</b>	<b>Typical deposit type on the foreshore</b>	<b>Height of cliff</b>	<b>Hinterland geomorphology</b>	<b>Description</b>
15	Àird a' Chonnaidh to Bhoisinis	NF 9070 7347 to NF 9053 7322	3.35km	Exposed rock platform	Low edge (<5m)	Boulders at or near surface	Boulders and shingle locally exposed. Pockets of sand at the edges of exposed rock. Peat erosion faces present.
16	Bhoisinis	NF 9053 7322 to NF 8992 7308	1.15km	Rock and sands	Low edge (<5m)	Rock platform	Hinterland drift and peat covered rocks. Mudflats at coastline.
17	Bhoisinis to Bac-a-stoc	NF 8992 7308 to NF 9012 7172	8.95km	Exposed rock platform	Low edge (<5m)	Bedrock at or near the surface	Boulders and shingle locally exposed. Pockets of sand at the edges of exposed rock.
18	Bac-a-stoc to Blathaisbhal	NF 9012 7172 to NF 8973 7078	1.75km	Mainly rock platform	Low edge (<5m)	Bedrock at or near surface	Thin cover soils with exposed rock at or near the surface. Locally exposed rock on the beach with irregular platforms down to the LWMST. Salt marsh and peat bog hinterland.
19	Minish	NF 8973 7078 to NF 9016 7075	1.95km	Rock and sands	Low edge (<5m)	Rock platform	Hinterland drift and peat covered rocks. Mudflats at coastline.
20	Loch Blathaisbhal to Loch Midhinis	NF 9016 7075 to NF 9030 7044	1.3km	Mainly rock platform	Low edge (<5m)	Bedrock at or near surface	Thin cover soils with exposed rock at or near the surface. Locally exposed rock on the beach with irregular platforms down to the LWMST.
21	Minish	NF 9030 7044 to NF 9020 7034	1.2km	Rock and sands	Low edge (<5m)	Rock platform	Hinterland drift and peat covered rocks. Mudflats at coastline.
22	Minish to Acairseid Nighean Thèarlaich	NF 9020 7034 to NF 9224 6920	4.95km	Mainly rock platform	Low edge (<5m)	Exposed rock platform	Thin cover soils with exposed rock at or near the surface. Locally exposed rock on the beach with irregular platforms down to the LWMST.





0 0.5 1km  
Scale 1:25,000

Map produced from digital data provided by GUARD



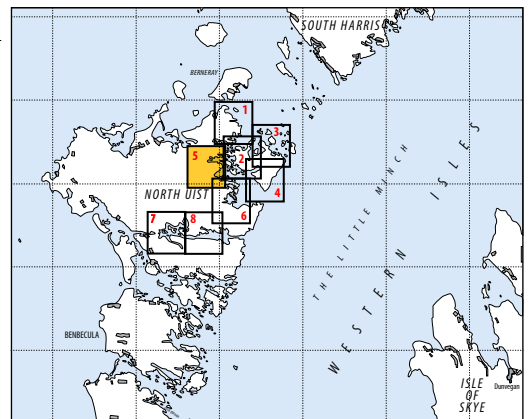
LEGEND

Hinterland Geology

- Peat & rock
- Drift or peat on visible rock

Coastal Geomorphology

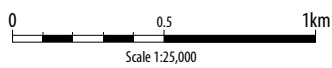
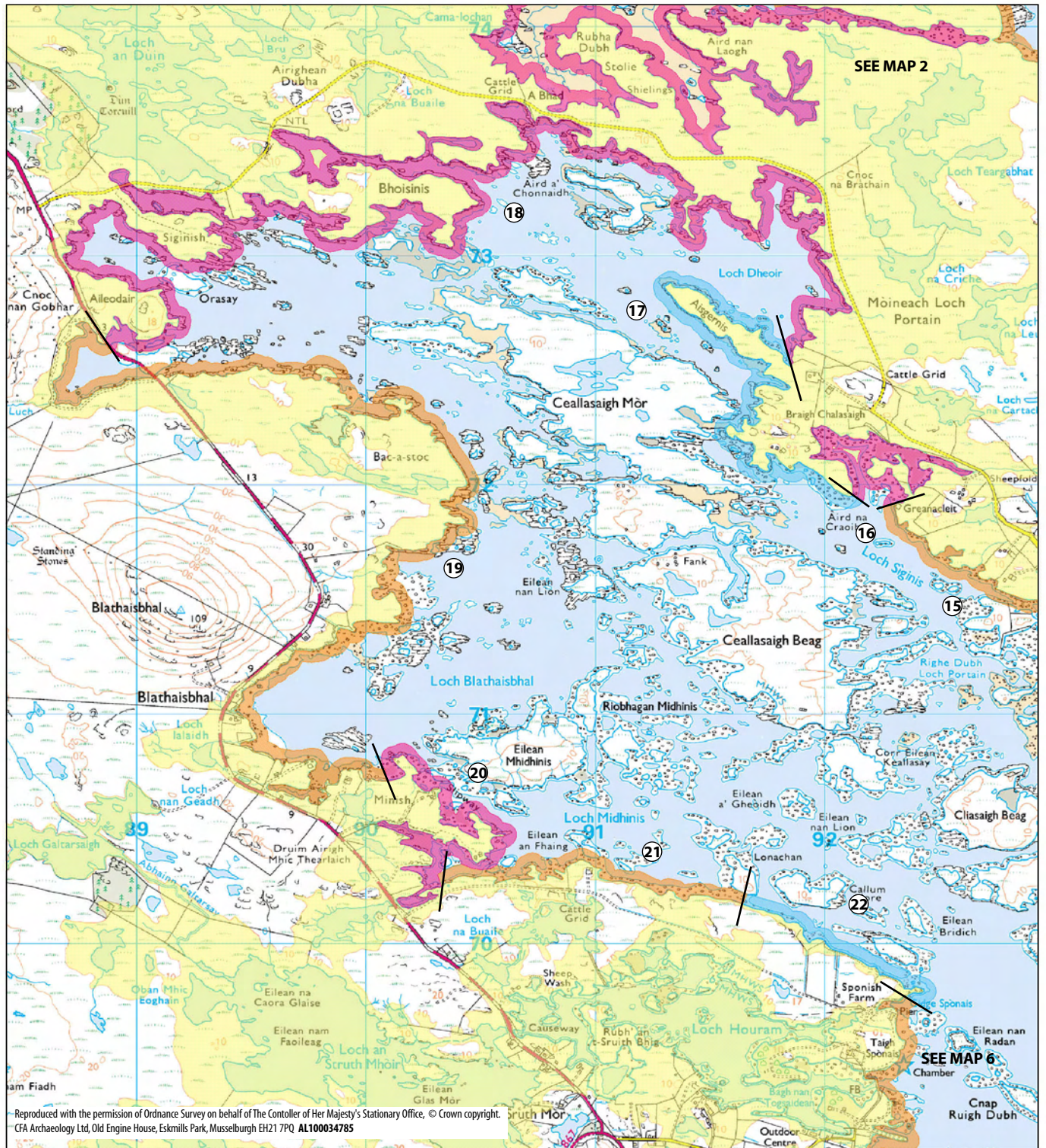
- Mainly boulder & sand
- Marsh
- Mainly marine mud
- Mainly sand
- Mainly rock or rock platform



© Crown Copyright. All rights reserved [Historic Scotland] [100017509][2005]

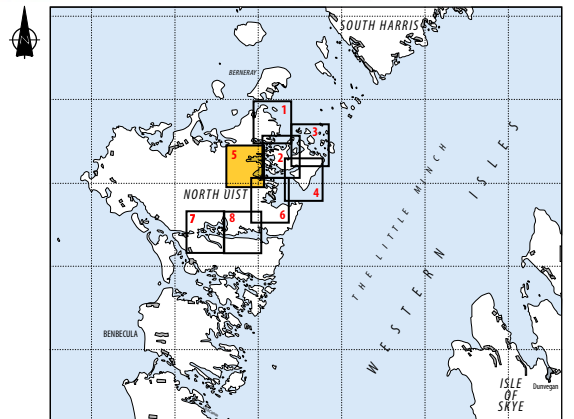
## MAP 5      EROSION

<b>ID</b>	<b>Name of coastal section</b>	<b>NGR</b>	<b>Length of coastal section</b>	<b>Type of erosion present</b>	<b>Description</b>
18	Aisgernis to Aileodair	NF 9185 7251 to NF 8888 7260	12.8km	Eroding	Definitely eroding peat and boulder coastal edge with peat erosion faces above high tide line. Coastal edge largely defined by particularly high peat erosion faces.
19	Aileodair to Minish	NF 8888 7260 to NF 9009 7070	6.5km	Eroding or stable	Locally exposed rock on the beach with irregular, salt marsh and peat bog hinterland with mudflats at coastline towards Minish.
20	Minish	NF 9009 7070 to NF 9033 7024	2.8km	Eroding	Eroding drift and peat covered rocks with high peat erosion faces within inlets and some mudflats at the heads of inlets.
21	Minish to Lonachan	NF 9033 7024 to NF 9164 7018	1.35km	Eroding or stable	Stable or eroding exposed boulder and shingle with pockets of eroding peat within sheltered inlets.
22	Lonachan to Cidge Spònais	NF 9164 7018 to NF 9235 6976	0.9km	Stable	Stable exposed rock platforms backed by short low irregular cliffs. Hinterland characterised by peat over rock with little erosion present.



LEGEND

- Stable
- Eroding or Stable
- Definitely Eroding
- Land below 10m



© Crown Copyright. All rights reserved [Historic Scotland] [100017509][2005]

**MAP 5 BUILT HERITAGE AND ARCHAEOLOGY**

ID	Name	NMRS No.	Source	NGR	Status	Type	Date	Condition	Recommendation	Location
G19	Loch Portain		SMR	88764 873327	Non-designated	Cairn	Post-medieval	Poor	Nil	Hinterland
G22	Siginish		SMR	89362 873034	Non-designated	Track	Post-medieval	Poor	Nil	Coast edge
G23	Loch Portain		SMR	88724 873292	Non-designated	Quarry	Post-medieval	Fair	Nil	Hinterland
G25	Loch Portain		SMR	88767 873278	Non-designated	Quarry	Post-medieval	Fair	Nil	Hinterland
G27	Aileodair	NF87SE 21	NMRS	89115 872851	Non-designated	Cairn	Unknown	Poor	Nil	Coast edge
G28	Aileodair	NF87SE 37	NMRS	89042 872638	Non-designated	Structure	Unknown	Good	Nil	Coast edge
G34	Aileodair	NF87SE 34	NMRS	88500 872360	Non-designated	Shieling	Unknown	Fair	Nil	Hinterland
G35	Loch Portain	NF97SW 15	NMRS	92259 872351	Non-designated	Building	Post-medieval	Fair	Nil	Coast edge
G43	Filleam	NF97SW 14	NMRS	92800 871600	Non-designated	Building	Post-medieval	Fair	Nil	Hinterland
G46	Blathaisbhal	NF87SE 26	NMRS	89700 871400	Non-designated	Structure	Post-medieval	Good	Nil	Coast edge
G50	Blathaisbhal	NF87SE 22	NMRS	89370 870960	Non-designated	Mound	Unknown	Unknown	Nil	Hinterland
G51.1	Minish	NF87SE 39	NMRS	89743 870782	Non-designated	Blackhouse	Post-medieval	Good	Nil	Coast edge
G51.2	Minish	NF87SE 39	NMRS	89760 870790	Non-designated	Building	Post-medieval	Fair	Nil	Coast edge
G51.3	Minish	NF87SE 39	NMRS	89753 870774	Non-designated	Kale yard	Post-medieval	Fair	Nil	Coast edge
G51.4	Minish	NF87SE 39	NMRS	89753 870774	Non-designated	Hayrick	Post-medieval	Fair	Nil	Coast edge
G51.5	Minish	NF87SE 39	NMRS	89753 870774	Non-designated	Hayrick	Post-medieval	Fair	Nil	Coast edge
G51.6	Minish	NF87SE 39	NMRS	89714 870723	Non-designated	Building	Post-medieval	Fair	Nil	Coast edge
G51.7	Minish	NF87SE 39	NMRS	89692 870735	Non-designated	Cairn	Post-medieval	Fair	Nil	Coast edge
G51.8	Minish	NF87SE 39	NMRS	89701 870705	Non-designated	Cairn	Post-medieval	Fair	Nil	Coast edge
G52/53	Eilean an Teampull, Minish	NF97SW 2	NMRS	90330 870710	Non-designated	Chapel (possible)	Unknown	Unknown	Nil	Coast edge
G56	Minish	NF97SW 20	NMRS	90300 870670	Non-designated	Building	Post-medieval	Poor	Nil	Hinterland
G59	Lonachan		VAP	91580 870170	Non-designated	Structure	Unknown	Unknown	Nil	Hinterland
133	Loch Dheoir		Field Survey	90844 873607	Non-designated	Peat cutting	Post-medieval	Good	Nil	Coast edge
134	Loch Dheoir		Field Survey	90760 873605	Non-designated	Peat cutting	Post-medieval	Good	Nil	Coast edge
136	Loch Dheoir		Field Survey	90737 873590	Non-designated	Wall	Post-medieval	Good	Nil	Coast edge
141	Loch Dheoir		Field Survey	89632 873547	Non-designated	Wall	Post-medieval	Poor	Nil	Coast edge
142	Loch Dheoir		Field Survey	89800 873545	Non-designated	Peat cutting	Post-medieval	Poor	Nil	Coast edge
147	Loch Dheoir		Field Survey	90986 873520	Non-designated	Peat cutting	Post-medieval	Good	Nil	Coast edge
152	Loch Dheoir		Field Survey	91176 873466	Non-designated	Peat cutting	Post-medieval	Good	Nil	Coast edge
153	Loch Dheoir		Field Survey	91196 873455	Non-designated	Peat cutting	Post-medieval	Good	Nil	Coast edge
155	Loch Dheoir		Field Survey	90238 873424	Non-designated	Wall	Post-medieval	Poor	Nil	Intertidal

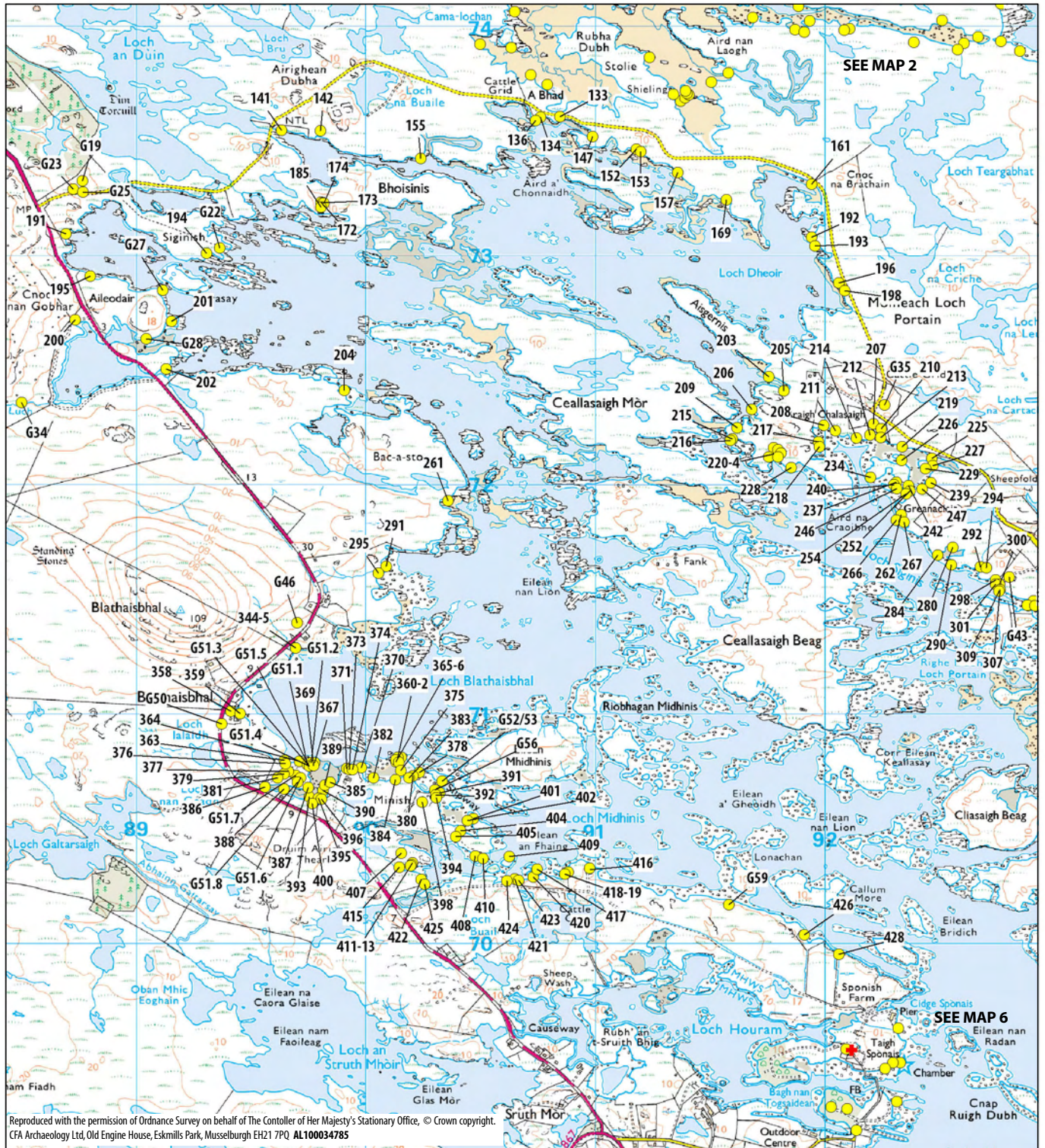
ID	Name	NMRS No.	Source	NGR	Status	Type	Date	Condition	Recommendation	Location
157	Loch Dheoir		Field Survey	91356 873364	Non-designated	Peat cutting	Post-medieval	Good	Nil	Coast edge
161	Loch Dheoir		Field Survey	91941 873313	Non-designated	Wall	Post-medieval	Poor	Nil	Intertidal
169	Loch Dheoir		Field Survey	91569 873245	Non-designated	Peat cutting	Post-medieval	Good	Nil	Coast edge
172	Bhoisinis		Field Survey	89803 873233	Non-designated	Structure	Unknown	Poor	Nil	Coast edge
173	Bhoisinis		Field Survey	89811 873231	Non-designated	Structure	Unknown	Poor	Nil	Coast edge
174	Bhoisinis		Field Survey	89815 873230	Non-designated	Structure	Unknown	Poor	Nil	Coast edge
185	Bhoisinis		Field Survey	89803 873213	Non-designated	Structure	Unknown	Poor	Nil	Coast edge
191	Aileodair		Field Survey	88692 873096	Non-designated	Wall	Post-medieval	Poor	Nil	Intertidal
192	Loch Dheoir		Field Survey	91939 873082	Non-designated	Peat cutting	Post-medieval	Good	Nil	Coast edge
193	Loch Dheoir		Field Survey	91955 873044	Non-designated	Peat cutting	Post-medieval	Good	Nil	Coast edge
194	Aileodair		Field Survey	89305 873012	Non-designated	Cairn	Unknown	Poor	Nil	Coast edge
195	Aileodair		Field Survey	88799 872912	Non-designated	Wall	Post-medieval	Poor	Nil	Intertidal
196	Loch Dheoir		Field Survey	92059 872883	Non-designated	Peat cutting	Post-medieval	Good	Nil	Coast edge
198	Loch Dheoir		Field Survey	92084 872848	Non-designated	Peat cutting	Post-medieval	Good	Nil	Coast edge
200	Aileodair		Field Survey	88732 872722	Non-designated	Quarry	Unknown	Poor	Nil	Hinterland
201	Aileodair		Field Survey	89153 872715	Non-designated	Wall	Post-medieval	Fair	Nil	Intertidal
202	Bac-a-stoc		Field Survey	89128 872507	Non-designated	Wall	Post-medieval	Poor	Nil	Intertidal
203	Loch Portain		Field Survey	91754 872472	Non-designated	Wall	Post-medieval	Poor	Nil	Coast edge
204	Bac-a-stoc		Field Survey	89905 872413	Non-designated	Cairn	Unknown	Poor	Nil	Coast edge
205	Loch Portain		Field Survey	91819 872411	Non-designated	Wall	Post-medieval	Fair	Nil	Coast edge
206	Loch Portain		Field Survey	91680 872331	Non-designated	Wall	Post-medieval	Poor	Nil	Coast edge
207	Loch Portain		Field Survey	92209 872268	Non-designated	Quarry	Post-medieval	Good	Nil	Coast edge
208	Loch Portain		Field Survey	91993 872262	Non-designated	Wall	Post-medieval	Fair	Nil	Intertidal
209	Loch Portain		Field Survey	91616 872250	Non-designated	Wall	Post-medieval	Fair	Nil	Intertidal
210	Loch Portain		Field Survey	92243 872246	Non-designated	Cairn	Post-medieval	Poor	Nil	Coast edge
211	Loch Portain		Field Survey	92044 872237	Non-designated	Lazy beds	Post-medieval	Fair	Nil	Coast edge
212	Loch Portain		Field Survey	92194 872219	Non-designated	Boat noost	Post-medieval	Good	Nil	Intertidal
213	Loch Portain		Field Survey	92242 872207	Non-designated	Wall	Post-medieval	Poor	Nil	Intertidal
214	Loch Portain		Field Survey	92134 872206	Non-designated	Field bank	Post-medieval	Poor	Nil	Coast edge
215	Loch Portain		Field Survey	91595 872202	Non-designated	Wall	Post-medieval	Poor	Nil	Coast edge
216	Loch Portain		Field Survey	91586 872195	Non-designated	Wall	Post-medieval	Fair	Nil	Intertidal
217	Loch Portain		Field Survey	91970 872188	Non-designated	Boat noost	Post-medieval	Good	Nil	Intertidal
218	Loch Portain		Field Survey	91974 872168	Non-designated	Wall	Post-medieval	Good	Nil	Intertidal
219	Loch Portain		Field Survey	92335 872167	Non-designated	Lazy beds	Post-medieval	Poor	Nil	Coast edge

ID	Name	NMRS No.	Source	NGR	Status	Type	Date	Condition	Recommendation	Location
220	Loch Portain		Field Survey	91775 872163	Non-designated	Building	Post-medieval	Poor	Nil	Coast edge
221	Loch Portain		Field Survey	91793 872155	Non-designated	Blackhouse	Post-medieval	Poor	Nil	Coast edge
222	Loch Portain		Field Survey	91807 872140	Non-designated	Building	Post-medieval	Poor	Nil	Coast edge
223	Loch Portain		Field Survey	91754 872124	Non-designated	Wall	Post-medieval	Good	Nil	Intertidal
224	Loch Portain		Field Survey	91793 872123	Non-designated	Boat noost	Post-medieval	Fair	Nil	Intertidal
225	Loch Portain		Field Survey	92463 872117	Non-designated	Boat noost	Post-medieval	Good	Nil	Intertidal
226	Loch Portain		Field Survey	92332 872108	Non-designated	Boat noost	Post-medieval	Good	Nil	Intertidal
227	Loch Portain		Field Survey	92468 872086	Non-designated	Boat noost	Post-medieval	Good	Nil	Intertidal
228	Loch Portain		Field Survey	91851 872077	Non-designated	Structure	Post-medieval	Good	Nil	Coast edge
229	Loch Portain		Field Survey	92436 872073	Non-designated	Cairn	Post-medieval	Fair	Nil	Coast edge
234	Loch Portain		Field Survey	92196 872035	Non-designated	Cairn	Post-medieval	Good	Nil	Coast edge
237	Loch Portain		Field Survey	92309 872013	Non-designated	Wall	Post-medieval	Good	Nil	Intertidal
239	Loch Portain		Field Survey	92460 872010	Non-designated	Boat noost	Post-medieval	Fair	Nil	Intertidal
240	Loch Portain		Field Survey	92299 872002	Non-designated	Wall	Post-medieval	Good	Nil	Intertidal
242	Loch Portain		Field Survey	92362 871999	Non-designated	Field bank	Post-medieval	Good	Nil	Coast edge
246	Loch Portain		Field Survey	92311 871986	Non-designated	Access	Post-medieval	Good	Nil	Intertidal
247	Loch Portain		Field Survey	92421 871983	Non-designated	Boat noost	Post-medieval	Good	Nil	Intertidal
252	Loch Portain		Field Survey	92368 871974	Non-designated	Wall	Post-medieval	Fair	Nil	Intertidal
254	Loch Portain		Field Survey	92351 871963	Non-designated	Wall	Post-medieval	Good	Nil	Intertidal
261	Bac-a-stoc		Field Survey	90357 871933	Non-designated	Wall	Post-medieval	Fair	Nil	Intertidal
262	Loch Portain		Field Survey	92331 871870	Non-designated	Lazy beds	Post-medieval	Good	Nil	Coast edge
266	Loch Portain		Field Survey	92309 871847	Non-designated	Boat noost	Post-medieval	Good	Nil	Intertidal
267	Loch Portain		Field Survey	92342 871840	Non-designated	Cairn	Post-medieval	Fair	Nil	Coast edge
280	Loch Portain		Field Survey	92554 871728	Non-designated	Peat cutting	Post-medieval	Good	Nil	Coast edge
284	Loch Portain		Field Survey	92490 871694	Non-designated	Building	Post-medieval	Poor	Nil	Coast edge
290	Loch Portain		Field Survey	92548 871652	Non-designated	Boat noost	Post-medieval	Good	Nil	Intertidal
291	Bac-a-stoc		Field Survey	90087 871647	Non-designated	Building	Post-medieval	Good	Nil	Coast edge
292	Loch Portain		Field Survey	92676 871645	Non-designated	Lazy beds	Post-medieval	Fair	Nil	Coast edge
294	Loch Portain		Field Survey	92702 871639	Non-designated	Field bank	Post-medieval	Poor	Nil	Coast edge
295	Bac-a-stoc		Field Survey	90053 871616	Non-designated	Building	Unknown	Good	Nil	Coast edge
298	Loch Portain		Field Survey	92741 871586	Non-designated	Lazy beds	Post-medieval	Poor	Nil	Coast edge
300	Loch Portain		Field Survey	92758 871568	Non-designated	Boat noost	Post-medieval	Poor	Nil	Intertidal
301	Loch Portain		Field Survey	92741 861567	Non-designated	Wall	Post-medieval	Good	Nil	Intertidal
307	Loch Portain		Field Survey	92761 871544	Non-designated	Boat noost	Post-medieval	Good	Nil	Intertidal

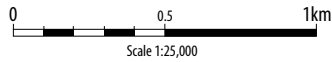
ID	Name	NMRS No.	Source	NGR	Status	Type	Date	Condition	Recommendation	Location
309	Loch Portain		Field Survey	92757 871537	Non-designated	Wall	Post-medieval	Good	Nil	Intertidal
344	Bac-a-stoc		Field Survey	89693 871290	Non-designated	Building	Post-medieval	Good	Nil	Coast edge
345	Bac-a-stoc		Field Survey	89693 871290	Non-designated	Boat noost	Post-medieval	Good	Nil	Intertidal
358	Minish		Field Survey	89411 871015	Non-designated	Wall	Post-medieval	Fair	Nil	Coast edge
359	Minish		Field Survey	89452 871004	Non-designated	Boat noost	Post-medieval	Good	Nil	Intertidal
360	Minish		Field Survey	90137 870814	Non-designated	Boat noost	Post-medieval	Good	Nil	Intertidal
361	Minish		Field Survey	90153 870814	Non-designated	Lazy beds	Post-medieval	Poor	Nil	Coast edge
362	Minish		Field Survey	90130 870802	Non-designated	Building	Post-medieval	Good	Nil	Coast edge
363	Minish		Field Survey	89645 870801	Non-designated	Wall	Post-medieval	Poor	Nil	Coast edge
364	Minish		Field Survey	89710 870796	Non-designated	Boat noost	Post-medieval	Fair	Nil	Intertidal
365	Minish		Field Survey	90130 870793	Non-designated	Wall	Post-medieval	Good	Nil	Coast edge
366	Minish		Field Survey	90143 870791	Non-designated	Building	Post-medieval	Good	Nil	Coast edge
367	Minish		Field Survey	89775 870789	Non-designated	Boat noost	Post-medieval	Good	Nil	Intertidal
369	Minish		Field Survey	89771 870778	Non-designated	Boat noost	Post-medieval	Fair	Nil	Intertidal
370	Minish		Field Survey	89979 870769	Non-designated	Wall	Post-medieval	Fair	Nil	Intertidal
371	Minish		Field Survey	89916 870764	Non-designated	Boat noost	Post-medieval	Good	Nil	Intertidal
373	Minish		Field Survey	89926 870759	Non-designated	Building	Post-medieval	Good	Nil	Coast edge
374	Minish		Field Survey	89940 870759	Non-designated	Wall	Post-medieval	Fair	Nil	Coast edge
375	Minish		Field Survey	90151 870756	Non-designated	Jetty	Post-medieval	Poor	Nil	Intertidal
376	Minish		Field Survey	89648 870786	Non-designated	Wall	Post-medieval	Fair	Nil	Coast edge
377	Minish		Field Survey	89662 870752	Non-designated	Track	Post-medieval	Good	Nil	Coast edge
378	Minish		Field Survey	90232 870747	Non-designated	Wall	Post-medieval	Good	Nil	Intertidal
379	Minish		Field Survey	89642 870741	Non-designated	Quarry	Post-medieval	Good	Nil	Coast edge
380	Minish		Field Survey	90203 870732	Non-designated	Boat noost	Post-medieval	Good	Nil	Intertidal
381	Minish		Field Survey	89615 870725	Non-designated	Building	Post-medieval	Good	Nil	Coast edge
382	Minish		Field Survey	90032 870724	Non-designated	Jetty	Post-medieval	Good	Nil	Intertidal
383	Minish		Field Survey	90186 870723	Non-designated	Track	Post-medieval	Good	Nil	Coast edge
384	Minish		Field Survey	90128 870716	Non-designated	Wall	Post-medieval	Poor	Nil	Coast edge
385	Minish		Field Survey	89844 870704	Non-designated	Wall	Post-medieval	Poor	Nil	Coast edge
386	Minish		Field Survey	89560 870684	Non-designated	Track	Post-medieval	Good	Nil	Intertidal
387	Minish		Field Survey	89747 870682	Non-designated	Wall	Post-medieval	Fair	Nil	Intertidal
388	Minish		Field Survey	89641 870676	Non-designated	Wall	Post-medieval	Fair	Nil	Intertidal
389	Minish		Field Survey	89819 870693	Non-designated	Boat noost	Post-medieval	Good	Nil	Intertidal
390	Minish		Field Survey	89811 870669	Non-designated	Wall	Post-medieval	Good	Nil	Intertidal

ID	Name	NMRS No.	Source	NGR	Status	Type	Date	Condition	Recommendation	Location
391	Minish		Field Survey	90321 870658	Non-designated	Boat noost	Post-medieval	Good	Nil	Intertidal
392	Minish		Field Survey	90304 870649	Non-designated	Building	Post-medieval	Fair	Nil	Coast edge
393	Minish		Field Survey	89752 870642	Non-designated	Wall	Post-medieval	Good	Nil	Intertidal
394	Minish		Field Survey	90305 870636	Non-designated	Building	Post-medieval	Poor	Nil	Coast edge
395	Minish		Field Survey	89792 870634	Non-designated	Wall	Post-medieval	Good	Nil	Intertidal
396	Minish		Field Survey	89806 870630	Non-designated	Wall	Post-medieval	Poor	Nil	Coast edge
398	Minish		Field Survey	90244 870619	Non-designated	Building	Post-medieval	Fair	Nil	Coast edge
400	Minish		Field Survey	89765 870612	Non-designated	Jetty	Post-medieval	Fair	Nil	Intertidal
401	Minish		Field Survey	90466 870546	Non-designated	Lazy beds	Post-medieval	Poor	Nil	Coast edge
402	Minish		Field Survey	90441 870538	Non-designated	Wall	Post-medieval	Good	Nil	Intertidal
404	Minish		Field Survey	90411 870493	Non-designated	Wall	Post-medieval	Poor	Nil	Coast edge
405	Minish		Field Survey	90391 870468	Non-designated	Wall	Post-medieval	Poor	Nil	Coast edge
407	Minish		Field Survey	90153 870395	Non-designated	Wall	Post-medieval	Fair	Nil	Coast edge
408	Minish		Field Survey	90476 870382	Non-designated	Building	Post-medieval	Poor	Nil	Hinterland
409	Loch Midhinish		Field Survey	90624 870381	Non-designated	Wall	Post-medieval	Fair	Nil	Intertidal
410	Minish		Field Survey	90508 870371	Non-designated	Wall	Post-medieval	Good	Nil	Coast edge
411	Minish		Field Survey	90202 870352	Non-designated	Building	Post-medieval	Good	Nil	Coast edge
412	Minish		Field Survey	90198 870344	Non-designated	Wall	Post-medieval	Fair	Nil	Coast edge
413	Minish		Field Survey	90193 870341	Non-designated	Boat noost	Post-medieval	Fair	Nil	Coast edge
415	Minish		Field Survey	90144 870333	Non-designated	Wall	Post-medieval	Good	Nil	Coast edge
416	Loch Midhinish		Field Survey	90973 870329	Non-designated	Enclosure	Post-medieval	Fair	Nil	Hinterland
417	Loch Midhinish		Field Survey	90744 870326	Non-designated	Boat noost	Post-medieval	Good	Nil	Intertidal
418	Loch Midhinish		Field Survey	90880 870312	Non-designated	Wall	Post-medieval	Good	Nil	Intertidal
419	Loch Midhinish		Field Survey	90866 870305	Non-designated	Boat noost	Post-medieval	Fair	Nil	Intertidal
420	Loch Midhinish		Field Survey	90728 870291	Non-designated	Boat noost	Post-medieval	Good	Nil	Intertidal
421	Loch Midhinish		Field Survey	90647 870284	Non-designated	Wall	Post-medieval	Good	Nil	Intertidal
422	Minish		Field Survey	90240 870280	Non-designated	Building	Post-medieval	Good	Nil	Hinterland
423	Loch Midhinish		Field Survey	90664 870277	Non-designated	Quarry	Post-medieval	Good	Nil	Hinterland
424	Minish		Field Survey	90613 870275	Non-designated	Wall	Post-medieval	Fair	Nil	Coast edge
425	Minish		Field Survey	90255 870259	Non-designated	Wall	Post-medieval	Fair	Nil	Coast edge
426	Loch Midhinish		Field Survey	91909 870039	Non-designated	Boat noost	Post-medieval	Good	Nil	Intertidal
428	Loch Midhinish		Field Survey	92059 869954	Non-designated	Bank	Post-medieval	Fair	Nil	Hinterland



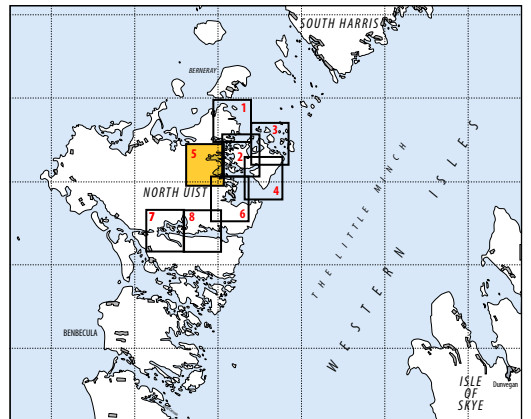


Reproduced with the permission of Ordnance Survey on behalf of The Contoller of Her Majesty's Stationary Office, © Crown copyright. CFA Archaeology Ltd, Old Engine House, Eskmill Park, Musselburgh EH21 7PQ. AL100034785



LEGEND

- + Listed Historic Building
- Other known Ancient Monuments, or Undesignated wreck



© Crown Copyright. All rights reserved [Historic Scotland] [100017509][2005]

## MAP 6 LOCH MIDHINIS TO SROM BÀN

*This map is presented as Map 7 in GUARD's desk-based assessment (Sneddon 2006).*

### **Hinterland Geology and Coastal Geomorphology**

#### *DBA Observations:*

Hinterland comprises drift and peat over rock. Rock and lag boulder indented coastline comprising of inlets and bays with some small isolated pockets of intertidal mud or sand and deeper water round the settlement at Lochmaddy.

#### *Field Observations:*

The fieldwork confirmed the desk-based work and no changes have been made to the map.

### **Erosion Class**

The stretch of coast around Lochmaddy, from Cidge Spònais to Srom Bàn, is eroding and stable (cell 23), consisting of a stable boulder and shingle foreshore, with some peat erosion faces, especially along the east side of Lochmaddy.

### **Built Heritage & Archaeology**

#### *DBA Observations:*

This section of coastline relates to the area centring around the current settlement of Lochmaddy on the shores of the sea loch with the same name. A total of forty-seven sites of archaeological and built heritage interest were noted in this section which includes five Listed B category buildings, one Listed C(s) category building and seven references to ship wrecks. The majority of the sites noted in this area relate to Post-medieval activity on the shores of Loch nam Madadh. Other sites include four possible dun sites located to the west of the current settlement. Records do, however, show that their identification as dun sites is not certain. Perhaps the most significant factor in this area is the density of sites spanning, potentially, a long period of time showing that the area has been suitable for habitation for a considerable time.

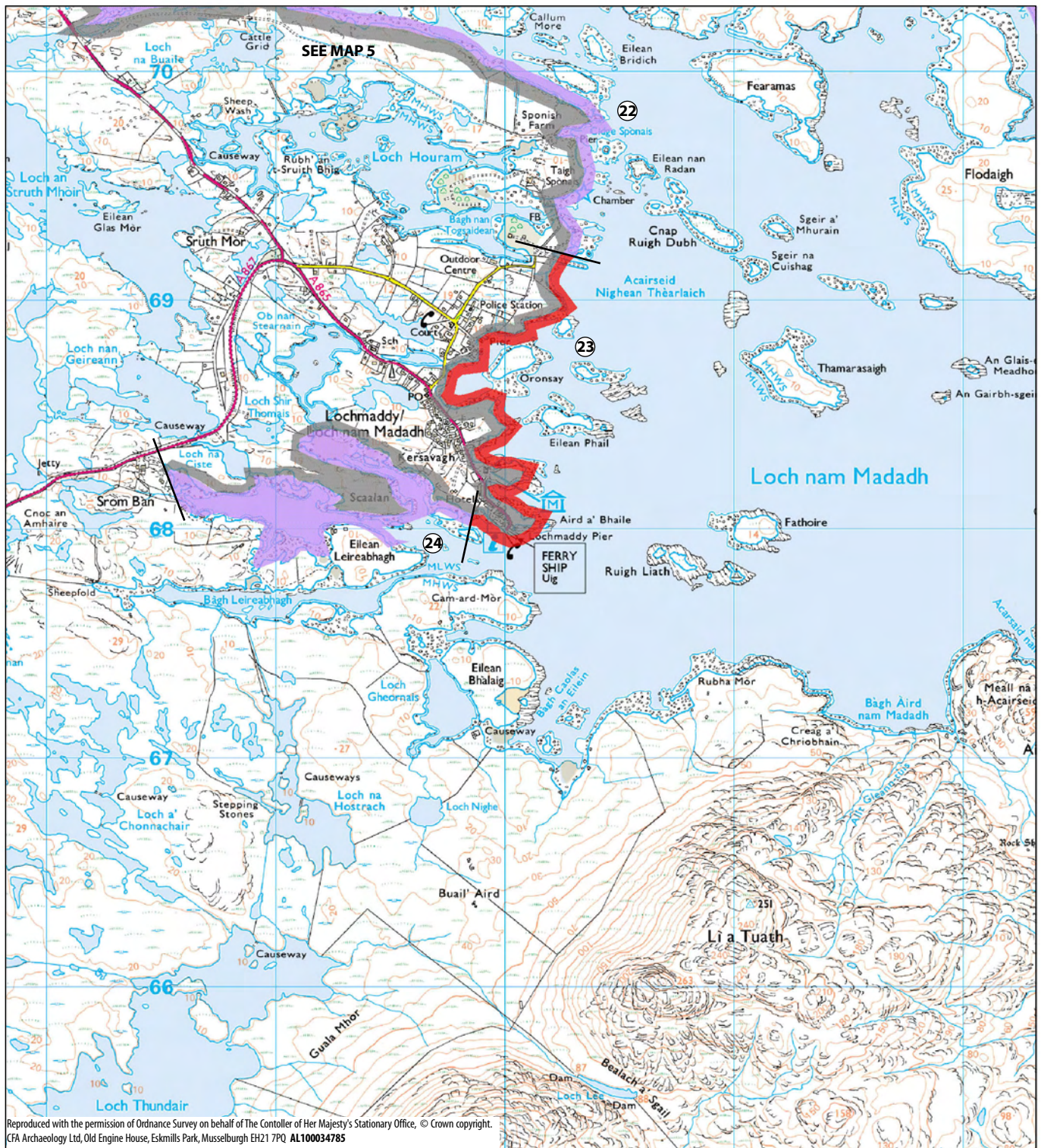
#### *Field Observations:*

Fifty-one sites were recorded in this section, of which 16 were previously recorded and includes four B Listed buildings. The majority of the sites recorded during the field survey relate to the 18<sup>th</sup>-20<sup>th</sup> century crofting and industrial landscape of Lochmaddy. Four boat noosts, a bridge, a building, a causeway, two cottages, a field bank, a jetty, a possible shieling, a shieling, two structures, thirteen walls, three warehouses, a workshop, and a warehouse and slipway were recorded. A cairn and a fish trap of unknown date were also recorded.

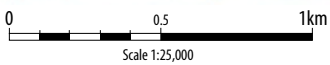
The remains are focussed around Lochmaddy and include a number of monuments relating to the modern village and ferry terminal. However, it is also clear that this area has been attractive for settlement throughout the Post-medieval period.

**MAP 6 HINTERLAND GEOLOGY AND COASTAL GEOMORPHOLOGY**

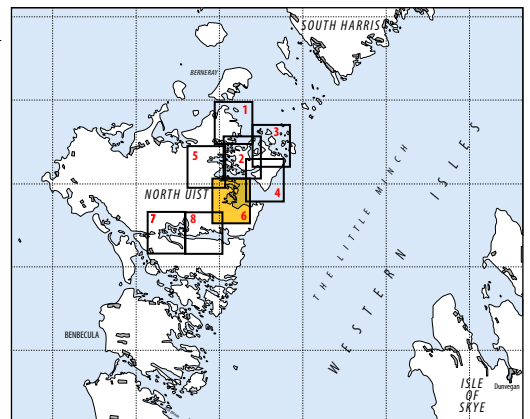
<b>ID</b>	<b>Name of section</b>	<b>NGR</b>	<b>Length</b>	<b>Typical deposit type on the foreshore</b>	<b>Height of cliff</b>	<b>Hinterland geomorphology</b>	<b>Description</b>
22	Minish to Acairseid Nighean Thèarlaich	NF 9020 7034 to NF 9224 6920	4.95km	Mainly rock platform	Low edge (<5m)	Exposed rock platform	Thin cover soils with exposed rock at or near the surface. Locally exposed rock on the beach with irregular platforms down to the LWMST.
23	Acairseid Nighean Thèarlaich to Lochmaddy	NF 9224 6920 to NF 9185 6808	3.5km	Bedrock at or near surface	Low edge (<5m)	Exposed rock platform	Boulders and shingle locally exposed. Pockets of sand at the edges of exposed rock.
24	Lochmaddy to Srom Bàn	NF 9185 6808 to NF 9052 6828	3.3km	Mainly rock platform	Low edge (<5m)	Bedrock at or near surface	Thin cover soils with exposed rock at or near the surface. Locally exposed rock on the beach with irregular platforms down to the LWMST.



Reproduced with the permission of Ordnance Survey on behalf of The Contoller of Her Majesty's Stationary Office, © Crown copyright. CFA Archaeology Ltd, Old Engine House, Eskmills Park, Musselburgh EH21 7PQ AL100034785



Map produced from digital data provided by GUARD



© Crown Copyright. All rights reserved [Historic Scotland] [100017509][2005]

LEGEND

Hinterland Geology

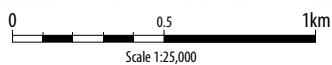
- Peat & rock
- Drift or peat on visible rock

Coastal Geomorphology

- Mainly boulder & sand
- Marsh
- Mainly marine mud
- Mainly sand
- Mainly rock or rock platform

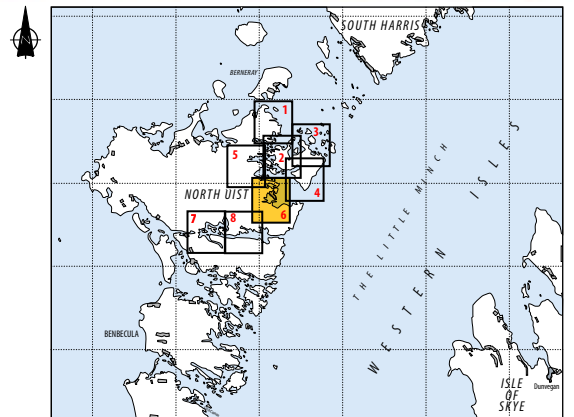
**MAP 6      EROSION**

<b>ID</b>	<b>Name of coastal section</b>	<b>NGR</b>	<b>Length of coastal section</b>	<b>Type of erosion present</b>	<b>Description</b>
23	Sponish to Srom Bàn	NF 9235 6976 to NF 9054 6820	6.95km	Eroding or stable	Stable boulders and shingle with pockets of sand at the edges of exposed rock, with some peat erosion faces along east side of Lochmaddy.



LEGEND

- Stable
- Eroding or Stable
- Definitely Eroding
- Land below 10m



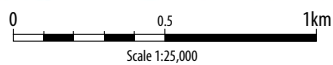
© Crown Copyright. All rights reserved [Historic Scotland] [100017509][2005]

**MAP 6 BUILT HERITAGE AND ARCHAEOLOGY**

ID	Name	NMRS No.	Source	NGR	Status	Type	Date	Condition	Recommendation	Location
G68	Sponish	NF96NW 48	NMRS	92090 869540	Non-designated	Works	Post-medieval	Good	Nil	Hinterland
G69	Sponish House	NF96NW 34	NMRS	92114 869536	B Listed	House; walled garden	Post-medieval	Good	Nil	Hinterland
G71	Lochmaddy	NF96NW 42	NMRS	92095 869281	Non-designated	Cottage	Post-medieval	Fair	Nil	Coast edge
G75	Lochmaddy, County Buildings & Police Station	NF96NW 38	NMRS	91761 868908	B Listed	Building	Post-medieval	Good	Nil	Hinterland
G76	Lochmaddy, Old Courthouse	NF96NW 31	NMRS	91757 868861	B Listed	Building	Post-medieval	Good	Nil	Hinterland
G77	Lochmaddy, School	NF96NW 39	NMRS	91430 868800	Non-designated	Building	Post-medieval	Good	Nil	Hinterland
G78	Lochmaddy, Hall	NF96NW 45	NMRS	91852 868789	Non-designated	Building	Post-medieval	Good	Nil	Hinterland
G79	Ostrom House	NF96NW 35	NMRS	91762 868770	B Listed	Building	Post-medieval	Good	Nil	Hinterland
G81	Lochmaddy, Bank of Scotland	NF96NW 33	NMRS	91690 868650	Non-designated	Building	Post-medieval	Good	Nil	Hinterland
G83	Lochmaddy, village (general)	NF96NW 30	NMRS	91680 868620	Non-designated	Village	Post-medieval	Good	Nil	Hinterland
G84	Lochmaddy, Post Office	NF96NW 32	NMRS	91660 868590	Non-designated	Building	Post-medieval	Good	Nil	Hinterland
G89	Scaalan	NF96NW 12	NMRS	91280 868260	Non-designated	Enclosure	Unknown	Fair	Nil	Coast edge
G90	Lochmaddy	NF96NW 41	NMRS	91916 868257	Non-designated	Inn/ museum	Post-medieval	Very Good	Nil	Coast edge
G91	Lochmaddy Hotel	NF96NW 17	NMRS	91900 868170	Non-designated	Hotel	Post-medieval	Good	Nil	Hinterland
G92	Lochmaddy	NF96NW 11	NMRS	91570 868093	Non-designated	Cairn	Unknown	Poor	Nil	Coast edge
G93	Lochmaddy, Pier, Beacon & Ferry Terminal	NF96NW 46	NMRS	91987 868005	Non-designated	Pier; ferry terminal; beacon	Post-medieval	Good	Nil	Hinterland
453	Lochmaddy		Field Survey	91941 868274	Non-designated	Boat noost	Post-medieval	Good	Nil	Intertidal
458	Lochmaddy		Field Survey	90881 868186	Non-designated	Boat noost	Post-medieval	Poor	Nil	Intertidal
459	Lochmaddy		Field Survey	91698 868158	Non-designated	Boat noost	Post-medieval	Good	Nil	Intertidal
461	Lochmaddy		Field Survey	91974 868111	Non-designated	Boat noost	Post-medieval	Good	Nil	Intertidal
431	Taigh Spònais		Field Survey	92295 869481	Non-designated	Bridge	Post-medieval	Good	Nil	Hinterland
430	Taigh Spònais		Field Survey	92325 869482	Non-designated	Building	Post-medieval	Good	Nil	Hinterland
456	Lochmaddy		Field Survey	91102 868220	Non-designated	Cairn	Unknown	Poor	Nil	Coast edge
457	Lochmaddy		Field Survey	91109 868197	Non-designated	Causeway	Post-medieval	Poor	Nil	Intertidal
437	Lochmaddy		Field Survey	91395 868833	Non-designated	Cottage	Post-medieval	Good	Nil	Coast edge
438	Lochmaddy		Field Survey	91868 868822	Non-designated	Cottage	Post-medieval	Good	Nil	Coast edge
447	Lochmaddy		Field Survey	91776 868492	Non-designated	Field bank	Post-medieval	Fair	Nil	Coast edge
435	Lochmaddy		Field Survey	92135 861186	Non-designated	Fish trap	Unknown	Good	Monitor	Intertidal
440	Lochmaddy		Field Survey	91859 868791	Non-designated	Jetty	Post-medieval	Good	Nil	Coast edge
450	Lochmaddy		Field Survey	91622 868350	Non-designated	Possible shieling	Unknown	Poor	Nil	Coast edge

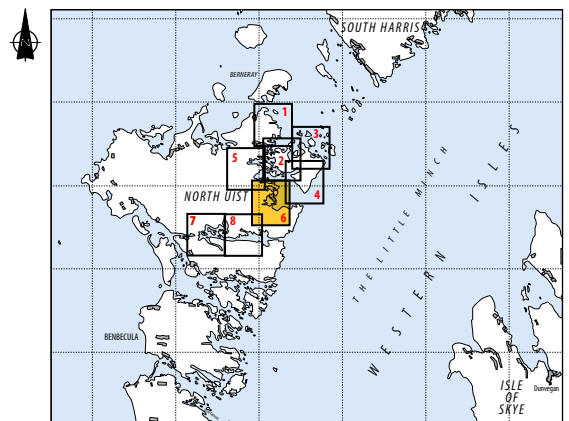


ID	Name	NMRS No.	Source	NGR	Status	Type	Date	Condition	Recommendation	Location
449	Lochmaddy		Field Survey	91565 868362	Non-designated	Shieling	Post-medieval	Good	Nil	Coast edge
441	Lochmaddy		Field Survey	91859 868791	Non-designated	Structure	Post-medieval	Good	Nil	Coast edge
452	Lochmaddy		Field Survey	91941 868274	Non-designated	Structure	Post-medieval	Good	Nil	Coast edge
429	Taigh Spònais		Field Survey	92318 869632	Non-designated	Wall	Post-medieval	Poor	Nil	Intertidal
432	Taigh Spònais		Field Survey	92261 869456	Non-designated	Wall	Post-medieval	Fair	Nil	Intertidal
436	Lochmaddy		Field Survey	91240 868908	Non-designated	Wall	Post-medieval	Poor	Nil	Intertidal
444	Lochmaddy		Field Survey	91102 868583	Non-designated	Wall	Post-medieval	Poor	Nil	Intertidal
445	Lochmaddy		Field Survey	91249 868516	Non-designated	Wall	Post-medieval	Poor	Nil	Intertidal
446	Lochmaddy		Field Survey	91249 868516	Non-designated	Wall	Post-medieval	Poor	Nil	Intertidal
448	Lochmaddy		Field Survey	91148 868468	Non-designated	Wall	Post-medieval	Good	Nil	Coast edge
451	Lochmaddy		Field Survey	91955 868305	Non-designated	Wall	Post-medieval	Poor	Nil	Coast edge
454	Lochmaddy		Field Survey	91941 868274	Non-designated	Wall	Post-medieval	Good	Nil	Coast edge
455	Lochmaddy		Field Survey	90897 868266	Non-designated	Wall	Post-medieval	Poor	Nil	Intertidal
460	Lochmaddy		Field Survey	91698 868158	Non-designated	Wall	Post-medieval	Good	Nil	Intertidal
462	Lochmaddy		Field Survey	91819 868090	Non-designated	Wall	Post-medieval	Poor	Nil	Coast edge
463	Lochmaddy		Field Survey	91875 868087	Non-designated	Wall	Post-medieval	Good	Nil	Intertidal
434	Lochmaddy		Field Survey	92025 869289	Non-designated	Warehouse	Post-medieval	Fair	Nil	Coast edge
439	Lochmaddy		Field Survey	91859 868791	Non-designated	Warehouse	Post-medieval	Good	Nil	Coast edge
442	Lochmaddy		Field Survey	91855 868789	Non-designated	Warehouse	Post-medieval	Good	Nil	Coast edge
433	Lochmaddy		Field Survey	92311 869312	Non-designated	Warehouse and slipway	Post-medieval	Good	Nil	Coast edge
443	Lochmaddy		Field Survey	91801 868765	Non-designated	Workshop	Post-medieval	Good	Nil	Coast edge



LEGEND

- + Listed Historic Building
- Other known Ancient Monuments, or Undesignated wreck



© Crown Copyright. All rights reserved [Historic Scotland] [100017509][2005]

## MAP 7 LANGAIS TO LOCH EUPHORT

*This map was not covered during GUARD's desk-based assessment (Sneddon 2006).*

### **Hinterland Geology and Coastal Geomorphology**

Loch Langais, from Langais to Ruidinis, comprises peat and rock forming a rocky coastline. Extensive areas of saltmarsh are present at the coastline at Bàgh Orasaigh and along the river leading from Loch a' Bharpa. Loch Euphort's hinterland comprises drift and peat over rock. Thin cover soils with exposed rock are present at or near the surface. Locally exposed rock is present on the beach with irregular rock platforms.

### **Erosion Class**

This length of coast is marked by a stable and eroding rocky and saltmarsh foreshore containing pockets of eroding peat between Langais and Oban na Curra (cell 24). The irregular inlets between Oban na Curra and Eilean na Cairidh (cell 25), however, are definitely eroding and consist of peat erosion faces, especially within the inlets themselves (Plate 4). There are also pockets of saltmarsh with peat erosion above high tide mark. The southern extent of Loch Euphort (cell 26) is defined by an eroding and stable stretch of coastline from Eilean na Cairidh. This is marked by exposed rock with irregular platforms amongst a largely boulder-strewn foreshore, that contains small pockets of eroding peat.

### **Built Heritage & Archaeology**

#### *DBA Observations:*

Three sites were recorded as lying within the survey area, a building and two townships, which were verified in the field.

#### *Field Observations:*

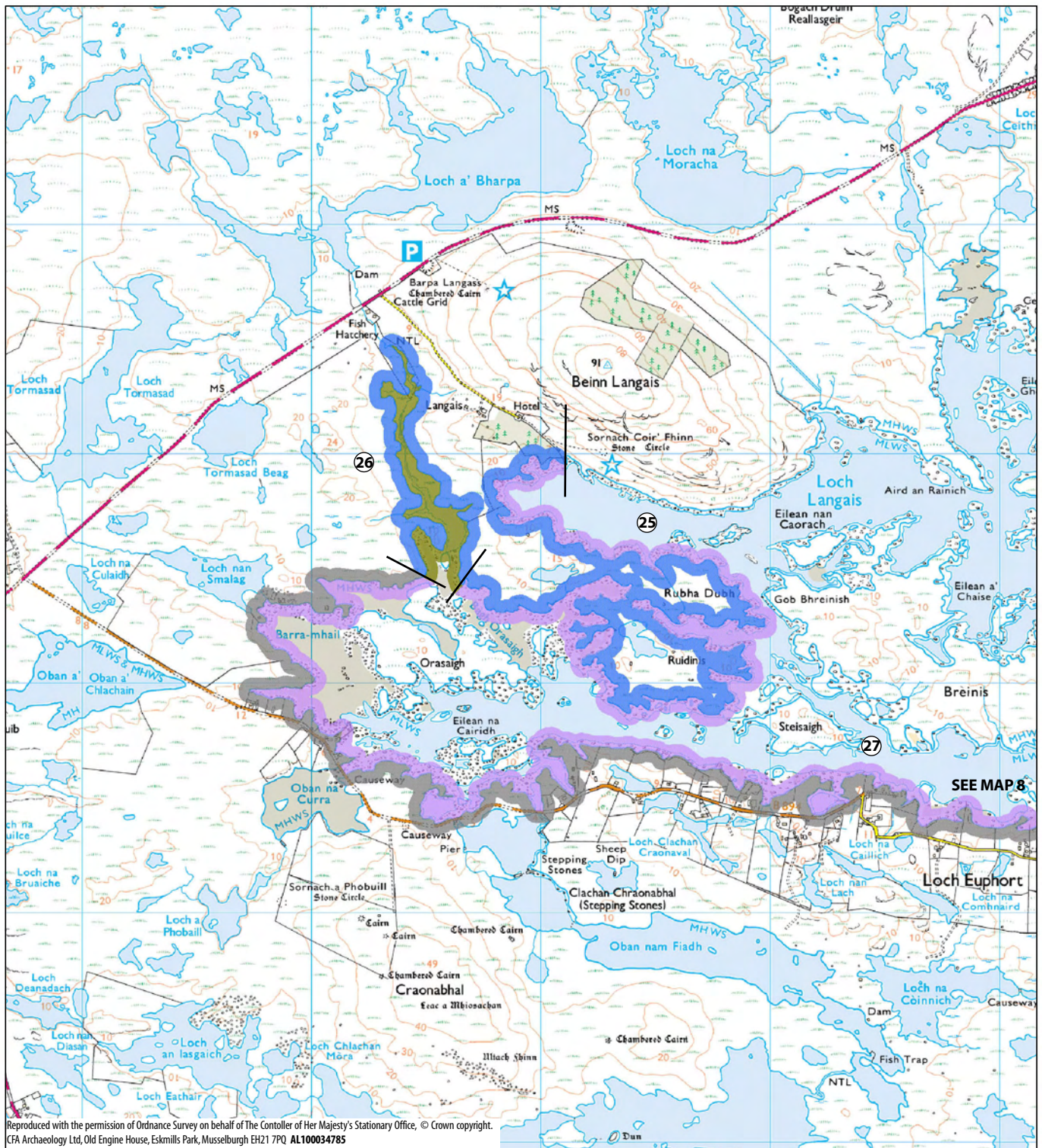
An additional one hundred and twenty-seven sites were recorded during the field survey. The vast majority of these relate to the 18<sup>th</sup>-20<sup>th</sup> century crofting landscape and comprise two banks/walls, 38 boat noosts (Plate 22), a boathouse, a bridge, 12 buildings, a farmstead, two shielings, three structures, 64 walls and a warehouse. A platform and two structures of unknown date were also recorded.

A concentration of remains are recorded on the south coastline of Loch Euphort, an area which is still attractive to settlement today and which must have been a fairly densely used landscape in the Post-medieval period. The peninsulas of Rubha Dubh and Ruidinis, and the sheltered bays and inlets around Barra-mhail and Langais also have a high degree of survival of archaeological remains.

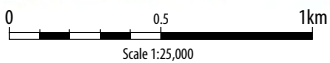
Although early prehistoric sites are known in this area in the hinterland, none of them are recorded within the coastal survey area.

**MAP 7 HINTERLAND GEOLOGY AND COASTAL GEOMORPHOLOGY**

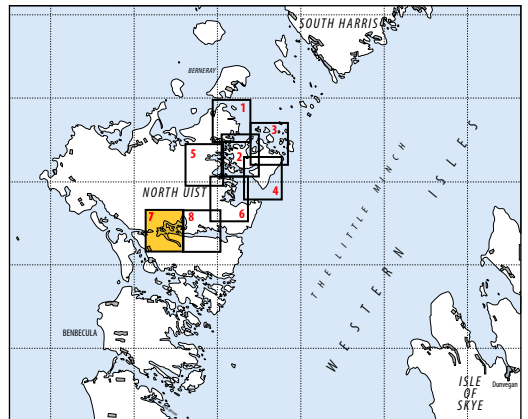
<b>ID</b>	<b>Name of section</b>	<b>NGR</b>	<b>Length</b>	<b>Typical deposit type on the foreshore</b>	<b>Height of cliff</b>	<b>Hinterland geomorphology</b>	<b>Description</b>
25	Langais to Bàgh Orasaigh	NF 8411 6495 to NF 8365 6442	7.1km	Mainly rock platform	Low edge (<5m)	Bedrock at or near surface	Hinterland drift and peat covered rocks. Large amount of rocky coastline.
26	Bàgh Orasaigh	NF 8365 6442 to NF 8348 6445	2.7km	Rock and marsh	Low edge (<5m)	Bedrock at or near surface	Hinterland drift and peat covered rocks. Salt marsh at water's edge.
27	Bàgh Orasaigh to Clachan Bhiùrabhal	NF 8348 6445 to NF 8942 6320	11.4km	Mainly rock platform	Low edge (<5m)	Bedrock at or near surface	Thin cover soils with exposed rock at or near the surface. Locally exposed rock on the beach with irregular platforms down to the LWMST.



Reproduced with the permission of Ordnance Survey on behalf of The Controller of Her Majesty's Stationary Office, © Crown copyright. CFA Archaeology Ltd, Old Engine House, Eskmills Park, Musselburgh EH21 7PQ AL100034785



Map produced from digital data provided by GUARD



© Crown Copyright. All rights reserved [Historic Scotland] [100017509][2005]

LEGEND

Hinterland Geology

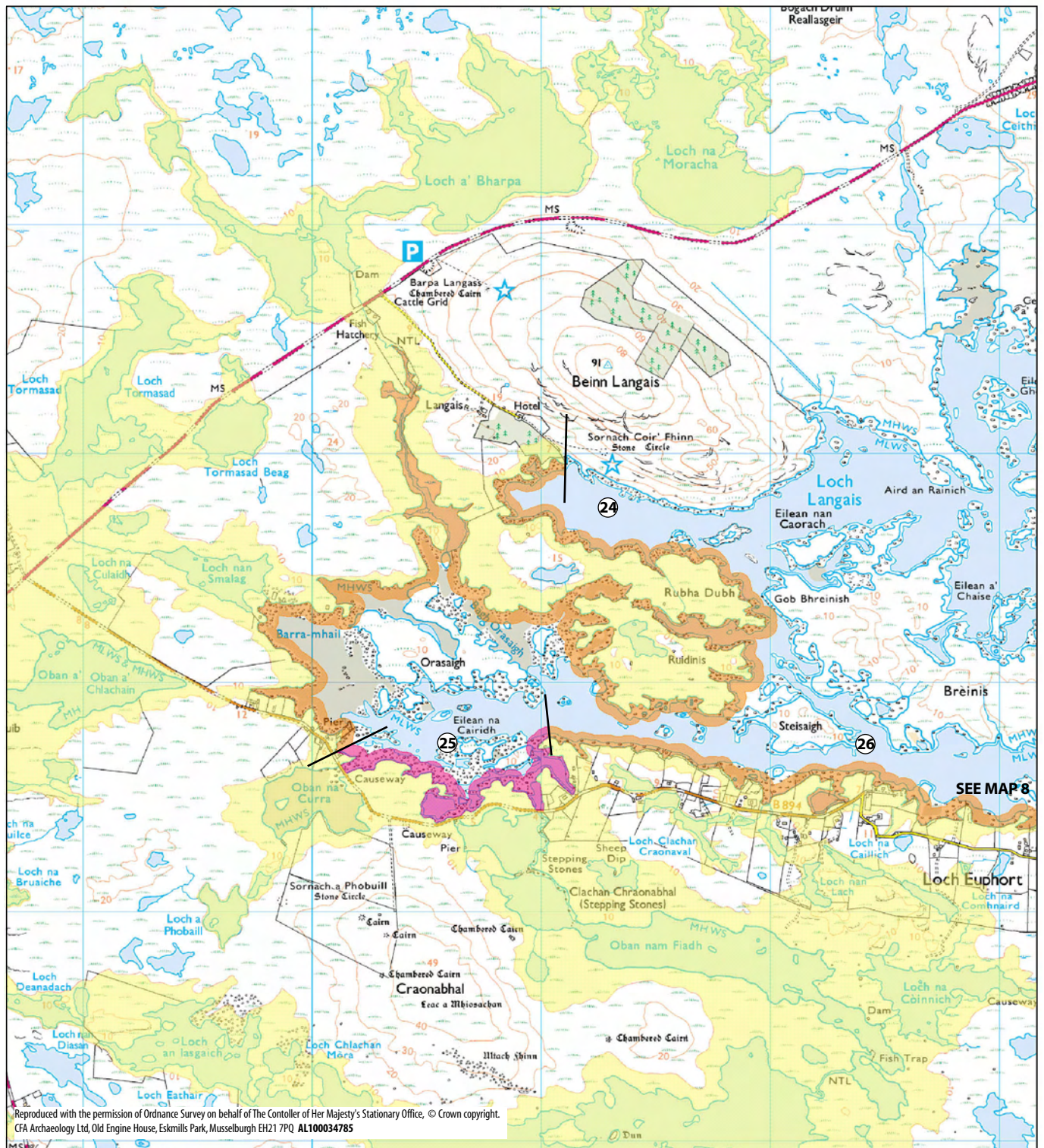
- Peat & rock
- Drift or peat on visible rock

Coastal Geomorphology

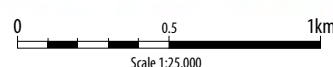
- Mainly boulder & sand
- Marsh
- Mainly marine mud
- Mainly sand
- Mainly rock or rock platform

**MAP 7      EROSION**

<b>ID</b>	<b>Name of coastal section</b>	<b>NGR</b>	<b>Length of coastal section</b>	<b>Type of erosion present</b>	<b>Description</b>
24	Langais to Oban na Curra	NF 8410 6498 to NF 8310 6370	11.35 km	Eroding or stable	Stable and eroding rocky and salt marsh coastline with hinterland of drift and peat covered rocks, containing pockets of erosion.
25	Oban na Curra to Eilean na Cairidh	NF 8310 6370 to NF 8403 6376	2.85km	Eroding	Eroding peat faces within inlets. Exposed rock and soil coastal edge with pockets of salt marsh with peat erosion above high tide mark.
26	Eilean na Cairidh to Clachan Bhiùrabhal	NF 8403 6376 to NF 8950 6318	7km	Eroding or stable	Exposed rock on the beach with irregular platforms and small pockets of eroding peat.

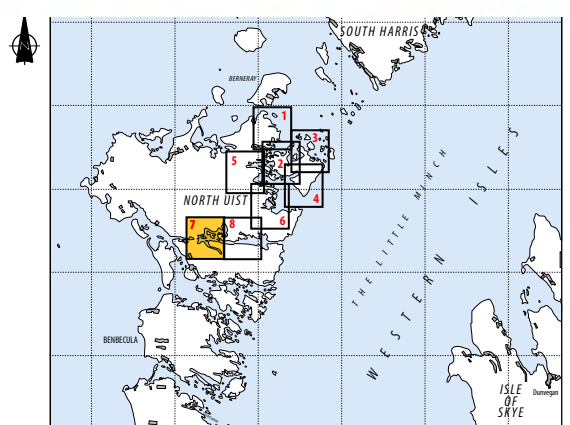


Reproduced with the permission of Ordnance Survey on behalf of The Contoller of Her Majesty's Stationary Office, © Crown copyright. CFA Archaeology Ltd, Old Engine House, Eskmills Park, Musselburgh EH21 7PQ AL100034785



**LEGEND**

- Stable
- Eroding or Stable
- Definitely Eroding
- Land below 10m



© Crown Copyright. All rights reserved [Historic Scotland] [100017509][2005]

**MAP 7 BUILT HERITAGE AND ARCHAEOLOGY**

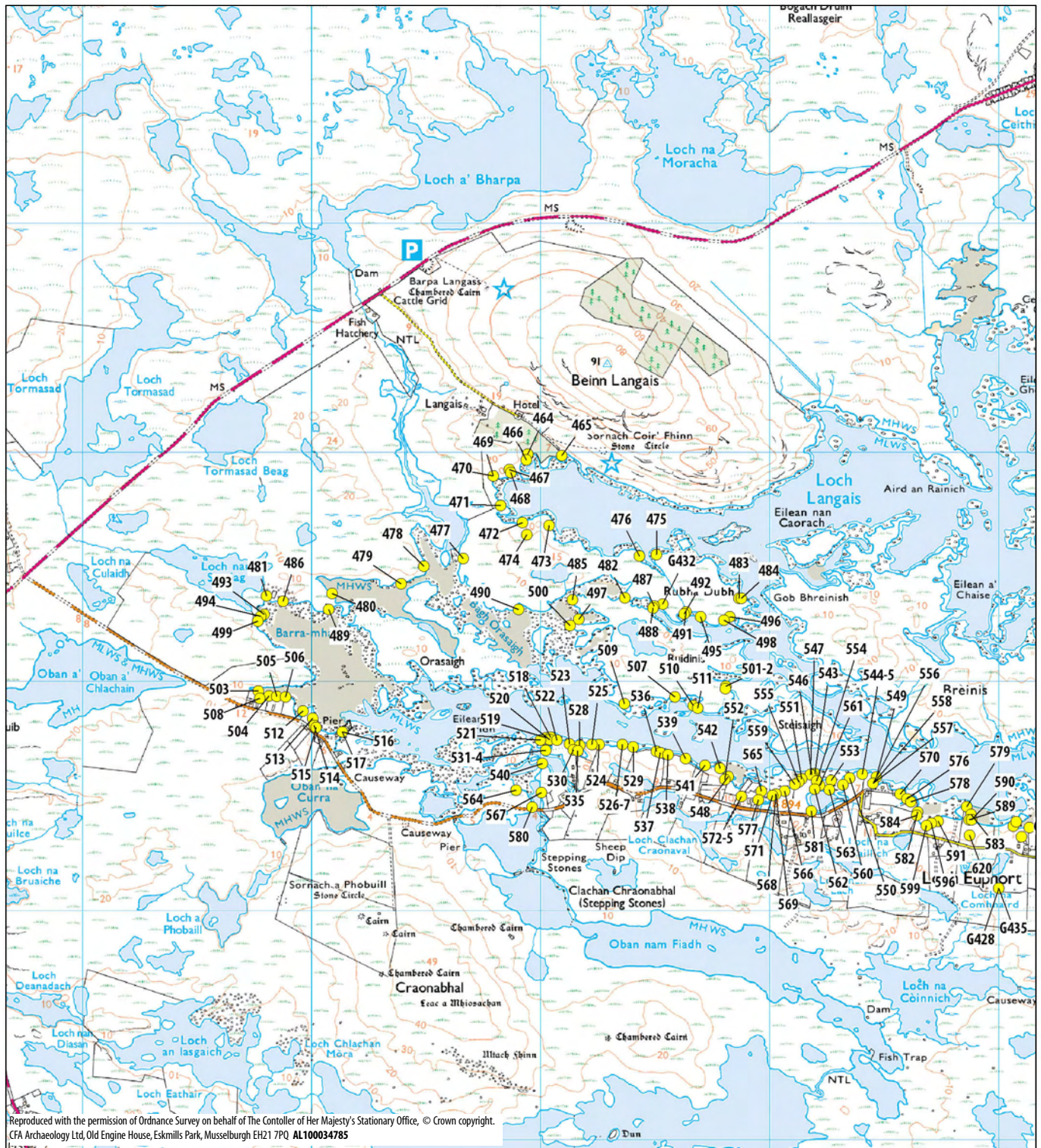
ID	Name	NMRS No.	Source	NGR	Status	Type	Date	Condition	Recommendation	Location
G428	Locheport	NF86SE 11.00	NMRS	86000 863100	Non-designated	Township	Post-medieval	Unknown	Nil	Hinterland
G432	Rubha Dubh	NF86SW 58	NMRS	84533 864341	Non-designated	Building	Post-medieval	Poor	Nil	Hinterland
G435	Locheport	NF86SE 11.01	NMRS	86000 863100	Non-designated	Township	Post-medieval	Unknown	Nil	Hinterland
464	Langais		Field Survey	83943 864996	Non-designated	Wall	Post-medieval	Fair	Nil	Intertidal
465	Langais		Field Survey	84092 864988	Non-designated	Boathouse; noost	Post-medieval	Good	Nil	Coast edge
466	Langais		Field Survey	83937 864970	Non-designated	Wall	Post-medieval	Fair	Nil	Coast edge
467	Langais		Field Survey	83863 864928	Non-designated	Structure	Post-medieval	Poor	Nil	Hinterland
468	Langais		Field Survey	83870 864915	Non-designated	Structure	Post-medieval	Poor	Nil	Hinterland
469	Langais		Field Survey	83793 864900	Non-designated	Wall	Post-medieval	Good	Nil	Coast edge
470	Langais		Field Survey	83793 864900	Non-designated	Wall	Post-medieval	Fair	Nil	Hinterland
471	Langais		Field Survey	83825 864770	Non-designated	Wall	Post-medieval	Fair	Nil	Intertidal
472	Langais		Field Survey	83920 864697	Non-designated	Wall	Post-medieval	Fair	Nil	Intertidal
473	Langais		Field Survey	84037 864683	Non-designated	Wall	Post-medieval	Poor	Nil	Coast edge
474	Langais		Field Survey	83939 864644	Non-designated	Building	Post-medieval	Poor	Nil	Hinterland
475	Rubha Dubh		Field Survey	84506 864557	Non-designated	Wall	Post-medieval	Good	Nil	Intertidal
476	Rubha Dubh		Field Survey	84430 864550	Non-designated	Wall	Post-medieval	Fair	Nil	Coast edge
477	Bàgh Orasaigh		Field Survey	83661 864540	Non-designated	Wall	Post-medieval	Good	Nil	Intertidal
478	Barra-mhail		Field Survey	83490 864505	Non-designated	Bank/wall	Post-medieval	Fair	Nil	Coast edge
479	Barra-mhail		Field Survey	83391 864428	Non-designated	Bank/wall	Post-medieval	Fair	Nil	Coast edge
480	Barra-mhail		Field Survey	83088 864386	Non-designated	Wall	Post-medieval	Good	Nil	Intertidal
481	Barra-mhail		Field Survey	82803 864375	Non-designated	Bridge	Post-medieval	Fair	Nil	Hinterland
482	Bàgh Orasaigh		Field Survey	84367 864368	Non-designated	Wall	Post-medieval	Fair	Nil	Intertidal
483	Rubha Dubh		Field Survey	84865 864366	Non-designated	Wall	Post-medieval	Poor	Nil	Coast edge
484	Rubha Dubh		Field Survey	84877 864365	Non-designated	Wall	Post-medieval	Good	Nil	Intertidal
485	Bàgh Orasaigh		Field Survey	84139 864360	Non-designated	Wall	Post-medieval	Fair	Nil	Intertidal
486	Barra-mhail		Field Survey	82874 864353	Non-designated	Farmstead	Post-medieval	Fair	Nil	Hinterland
487	Rubha Dubh		Field Survey	84495 864332	Non-designated	Wall	Post-medieval	Fair	Nil	Intertidal
488	Rubha Dubh		Field Survey	84490 864322	Non-designated	Wall	Post-medieval	Fair	Nil	Coast edge
489	Barra-mhail		Field Survey	83074 864317	Non-designated	Wall	Post-medieval	Good	Nil	Intertidal
490	Bàgh Orasaigh		Field Survey	83902 864316	Non-designated	Boat noost	Post-medieval	Fair	Nil	Intertidal
491	Rubha Dubh		Field Survey	84635 864306	Non-designated	Wall	Post-medieval	Good	Nil	Intertidal



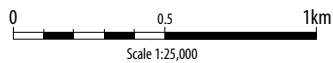
ID	Name	NMRS No.	Source	NGR	Status	Type	Date	Condition	Recommendation	Location
492	Rubha Dubh		Field Survey	84625 864298	Non-designated	Wall	Post-medieval	Good	Nil	Intertidal
493	Barra-mhail		Field Survey	82792 864295	Non-designated	Wall	Post-medieval	Fair	Nil	Intertidal
494	Barra-mhail		Field Survey	82778 864286	Non-designated	Building	Post-medieval	Poor	Nil	Hinterland
495	Rubha Dubh		Field Survey	84699 864285	Non-designated	Boat noost	Post-medieval	Fair	Nil	Intertidal
496	Rubha Dubh		Field Survey	84825 864284	Non-designated	Wall	Post-medieval	Good	Nil	Intertidal
497	Bàgh Orasaigh		Field Survey	84165 864274	Non-designated	Wall	Post-medieval	Poor	Nil	Coast edge
498	Rubha Dubh		Field Survey	84799 864270	Non-designated	Wall	Post-medieval	Fair	Nil	Intertidal
499	Barra-mhail		Field Survey	82765 864265	Non-designated	Wall	Post-medieval	Fair	Nil	Intertidal
500	Bàgh Orasaigh		Field Survey	84127 864246	Non-designated	Boat noost	Post-medieval	Good	Nil	Intertidal
501	Ruidinis		Field Survey	84809 863981	Non-designated	Boat noost	Post-medieval	Poor	Nil	Intertidal
502	Ruidinis		Field Survey	84806 863972	Non-designated	Boat noost	Post-medieval	Fair	Nil	Intertidal
503	Barra-mhail		Field Survey	82767 863960	Non-designated	Wall	Post-medieval	Fair	Nil	Intertidal
504	Barra-mhail		Field Survey	82814 863940	Non-designated	Wall	Post-medieval	Fair	Nil	Coast edge
505	Barra-mhail		Field Survey	82847 863938	Non-designated	Wall	Post-medieval	Fair	Nil	Coast edge
506	Barra-mhail		Field Survey	82885 863935	Non-designated	Wall	Post-medieval	Good	Nil	Intertidal
507	Ruidinis		Field Survey	84585 863935	Non-designated	Wall	Post-medieval	Fair	Nil	Intertidal
508	Barra-mhail		Field Survey	82774 863928	Non-designated	Building	Post-medieval	Fair	Nil	Hinterland
509	Ruidinis		Field Survey	84365 863905	Non-designated	Wall	Post-medieval	Poor	Nil	Hinterland
510	Ruidinis		Field Survey	84666 863897	Non-designated	Boat noost	Post-medieval	Poor	Nil	Intertidal
511	Ruidinis		Field Survey	84686 863887	Non-designated	Boat noost	Post-medieval	Poor	Nil	Intertidal
512	Barra-mhail		Field Survey	82962 863873	Non-designated	Wall	Post-medieval	Good	Nil	Intertidal
513	Barra-mhail		Field Survey	83004 863841	Non-designated	Boat noost	Post-medieval	Good	Nil	Intertidal
514	Barra-mhail		Field Survey	83010 863811	Non-designated	Building	Post-medieval	Good	Nil	Hinterland
515	Barra-mhail		Field Survey	83020 863801	Non-designated	Wall	Post-medieval	Poor	Nil	Intertidal
516	Loch Euphort		Field Survey	83134 863782	Non-designated	Warehouse	Post-medieval	Good	Nil	Coast edge
517	Loch Euphort		Field Survey	83134 863782	Non-designated	Building	Post-medieval	Poor	Nil	Coast edge
518	Loch Euphort		Field Survey	84043 863759	Non-designated	Structure	Unknown	Poor	Nil	Coast edge
519	Loch Euphort		Field Survey	84023 863757	Non-designated	Boat noost	Post-medieval	Poor	Nil	Intertidal
520	Loch Euphort		Field Survey	84038 863748	Non-designated	Structure	Post-medieval	Poor	Nil	Coast edge
521	Loch Euphort		Field Survey	83998 863747	Non-designated	Boat noost	Post-medieval	Fair	Nil	Intertidal
522	Loch Euphort		Field Survey	84071 863746	Non-designated	Boat noost	Post-medieval	Poor	Nil	Intertidal
523	Loch Euphort		Field Survey	84126 863729	Non-designated	Boat noost	Post-medieval	Good	Nil	Intertidal
524	Loch Euphort		Field Survey	84254 863728	Non-designated	Wall	Post-medieval	Fair	Nil	Coast edge
525	Loch Euphort		Field Survey	84223 863727	Non-designated	Boat noost	Post-medieval	Poor	Nil	Intertidal

ID	Name	NMRS No.	Source	NGR	Status	Type	Date	Condition	Recommendation	Location
526	Loch Euphort		Field Survey	84356 863727	Non-designated	Wall	Post-medieval	Good	Nil	Coast edge
527	Loch Euphort		Field Survey	84356 863727	Non-designated	Boat noost	Post-medieval	Good	Nil	Intertidal
528	Loch Euphort		Field Survey	84171 863724	Non-designated	Boat noost	Post-medieval	Good	Nil	Intertidal
529	Loch Euphort		Field Survey	84403 863716	Non-designated	Boat noost	Post-medieval	Good	Nil	Intertidal
530	Loch Euphort		Field Survey	84143 863705	Non-designated	Boat noost	Post-medieval	Good	Nil	Intertidal
531	Loch Euphort		Field Survey	84021 863702	Non-designated	Building	Post-medieval	Fair	Nil	Hinterland
532	Loch Euphort		Field Survey	84021 863702	Non-designated	Building	Post-medieval	Fair	Nil	Hinterland
533	Loch Euphort		Field Survey	84021 863702	Non-designated	Building	Post-medieval	Fair	Nil	Hinterland
534	Loch Euphort		Field Survey	84021 863702	Non-designated	Building	Post-medieval	Fair	Nil	Hinterland
535	Loch Euphort		Field Survey	84161 863699	Non-designated	Boat noost	Post-medieval	Good	Nil	Intertidal
536	Loch Euphort		Field Survey	84506 863698	Non-designated	Boat noost	Post-medieval	Good	Nil	Intertidal
537	Loch Euphort		Field Survey	84522 863691	Non-designated	Boat noost and wall	Post-medieval	Poor	Nil	Intertidal
538	Loch Euphort		Field Survey	84555 863682	Non-designated	Boat noost	Post-medieval	Poor	Nil	Intertidal
539	Loch Euphort		Field Survey	84632 863665	Non-designated	Boat noost	Post-medieval	Good	Nil	Intertidal
540	Loch Euphort		Field Survey	84007 863644	Non-designated	Wall	Post-medieval	Poor	Nil	Intertidal
541	Loch Euphort		Field Survey	84717 863636	Non-designated	Boat noost	Post-medieval	Good	Nil	Intertidal
542	Loch Euphort		Field Survey	84782 863623	Non-designated	Boat noost	Post-medieval	Good	Nil	Intertidal
543	Loch Euphort		Field Survey	85196 863600	Non-designated	Wall	Post-medieval	Poor	Nil	Coast edge
544	Loch Euphort		Field Survey	85403 863598	Non-designated	Boat noost	Post-medieval	Good	Nil	Intertidal
545	Loch Euphort		Field Survey	85403 863598	Non-designated	Boat noost	Post-medieval	Good	Nil	Intertidal
546	Loch Euphort		Field Survey	85183 863596	Non-designated	Boat noost	Post-medieval	Good	Nil	Intertidal
547	Loch Euphort		Field Survey	85177 863595	Non-designated	Wall	Post-medieval	Poor	Nil	Coast edge
548	Loch Euphort		Field Survey	84819 863588	Non-designated	Wall	Post-medieval	Poor	Nil	Coast edge
549	Loch Euphort		Field Survey	85465 863586	Non-designated	Wall	Post-medieval	Good	Nil	Coast edge
550	Loch Euphort		Field Survey	85348 863581	Non-designated	Boat noost	Post-medieval	Poor	Nil	Intertidal
551	Loch Euphort		Field Survey	85139 863577	Non-designated	Wall	Post-medieval	Poor	Nil	Coast edge
552	Loch Euphort		Field Survey	84803 863574	Non-designated	Boat noost	Post-medieval	Fair	Nil	Coast edge
553	Loch Euphort		Field Survey	85269 863571	Non-designated	Wall	Post-medieval	Good	Nil	Coast edge
554	Loch Euphort		Field Survey	85205 863568	Non-designated	Boat noost	Post-medieval	Good	Nil	Intertidal
555	Loch Euphort		Field Survey	85126 863564	Non-designated	Wall	Post-medieval	Poor	Nil	Coast edge
556	Loch Euphort		Field Survey	85451 863558	Non-designated	Boat noost	Post-medieval	Good	Nil	Intertidal
557	Loch Euphort		Field Survey	85451 863558	Non-designated	Boat noost	Post-medieval	Good	Nil	Intertidal
558	Loch Euphort		Field Survey	85451 863558	Non-designated	Boat noost	Post-medieval	Good	Nil	Intertidal
559	Loch Euphort		Field Survey	85110 863554	Non-designated	Wall	Post-medieval	Good	Nil	Intertidal

ID	Name	NMRS No.	Source	NGR	Status	Type	Date	Condition	Recommendation	Location
560	Loch Euphort		Field Survey	85319 863551	Non-designated	Wall	Post-medieval	Poor	Nil	Coast edge
561	Loch Euphort		Field Survey	85218 863549	Non-designated	Wall	Post-medieval	Poor	Nil	Coast edge
562	Loch Euphort		Field Survey	85197 863533	Non-designated	Wall	Post-medieval	Poor	Nil	Coast edge
563	Loch Euphort		Field Survey	85259 863531	Non-designated	Wall	Post-medieval	Good	Nil	Coast edge
564	Loch Euphort		Field Survey	83892 863527	Non-designated	Wall	Post-medieval	Poor	Nil	Intertidal
565	Loch Euphort		Field Survey	84963 863524	Non-designated	Wall	Post-medieval	Poor	Nil	Intertidal
566	Loch Euphort		Field Survey	85065 863524	Non-designated	Wall	Post-medieval	Poor	Nil	Intertidal
567	Loch Euphort		Field Survey	84003 863517	Non-designated	Wall	Post-medieval	Good	Nil	Intertidal
568	Loch Euphort		Field Survey	85027 863511	Non-designated	Wall	Post-medieval	Poor	Nil	Intertidal
569	Loch Euphort		Field Survey	85027 863511	Non-designated	Shieling	Post-medieval	Poor	Nil	Coast edge
570	Loch Euphort		Field Survey	85569 863511	Non-designated	Boat noost	Post-medieval	Good	Nil	Intertidal
571	Loch Euphort		Field Survey	85011 863504	Non-designated	Wall	Post-medieval	Fair	Nil	Intertidal
572	Loch Euphort		Field Survey	84877 863501	Non-designated	Building	Post-medieval	Good	Nil	Coast edge
573	Loch Euphort		Field Survey	84877 863501	Non-designated	Building	Post-medieval	Good	Nil	Coast edge
574	Loch Euphort		Field Survey	84877 863501	Non-designated	Building foundations	Post-medieval	Poor	Nil	Coast edge
575	Loch Euphort		Field Survey	84877 863501	Non-designated	Shieling foundations	Post-medieval	Poor	Nil	Coast edge
576	Loch Euphort		Field Survey	85599 863489	Non-designated	Wall	Post-medieval	Poor	Nil	Coast edge
577	Loch Euphort		Field Survey	84950 863485	Non-designated	Wall	Post-medieval	Poor	Nil	Intertidal
578	Loch Euphort		Field Survey	85616 863478	Non-designated	Boat noost	Post-medieval	Good	Nil	Intertidal
579	Loch Euphort		Field Survey	85859 863457	Non-designated	Wall	Post-medieval	Good	Nil	Intertidal
580	Loch Euphort		Field Survey	83962 863453	Non-designated	Wall	Post-medieval	Poor	Nil	Coast edge
581	Loch Euphort		Field Survey	85182 863436	Non-designated	Raised platform	Unknown	Good	Nil	Coast edge
582	Loch Euphort		Field Survey	85646 863432	Non-designated	Wall	Post-medieval	Good	Nil	Coast edge
583	Loch Euphort		Field Survey	85878 863421	Non-designated	Wall	Post-medieval	Good	Nil	Coast edge
584	Loch Euphort		Field Survey	85642 863418	Non-designated	Wall	Post-medieval	Poor	Nil	Coast edge
589	Loch Euphort		Field Survey	85870 863398	Non-designated	Wall	Post-medieval	Good	Nil	Coast edge
590	Loch Euphort		Field Survey	85880 863398	Non-designated	Wall	Post-medieval	Good	Nil	Coast edge
591	Loch Euphort		Field Survey	85734 863392	Non-designated	Boat noost	Post-medieval	Good	Nil	Intertidal
596	Loch Euphort		Field Survey	85704 863383	Non-designated	Wall	Post-medieval	Poor	Nil	Coast edge
599	Loch Euphort		Field Survey	85684 863373	Non-designated	Boat noost	Post-medieval	Poor	Nil	Intertidal
620	Loch Euphort		Field Survey	85872 863330	Non-designated	Structure	Unknown	Eroding	Monitor	Intertidal

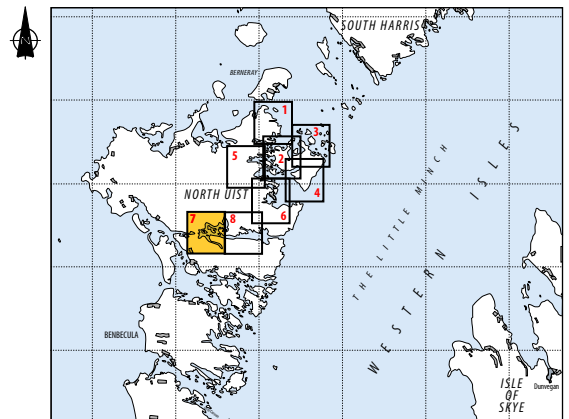


Reproduced with the permission of Ordnance Survey on behalf of The Contoller of Her Majesty's Stationary Office, © Crown copyright. CFA Archaeology Ltd, Old Engine House, Eskmills Park, Musselburgh EH21 7PQ. AL100034785



LEGEND

- + Listed Historic Building
- Other known Ancient Monuments, or Undesignated wreck



© Crown Copyright. All rights reserved [Historic Scotland] [100017509][2005]

## MAP 8      LOCH EUPHORT

*This map was not covered during GUARD's desk-based assessment (Sneddon 2006).*

### **Hinterland Geology and Coastal Geomorphology**

Hinterland comprises drift and peat over rock. Thin cover soils with exposed rock at or near the surface. Locally exposed rock on the beach with irregular platforms down to the LWMST.

### **Erosion Class**

The southern coast of Loch Euphort (cell 26) is eroding and stable between Eilean na Cairidh and Clachan Bhiùrabhal. This is marked by exposed irregular rock platforms amongst a largely boulder-strewn foreshore, which contains small pockets of eroding peat, particularly within the inlets.

### **Built Heritage & Archaeology**

#### *DBA Observations:*

One site was recorded within the survey area, a township, which was verified in the field.

#### *Field Observations:*

An additional 70 sites were recorded during the survey. The vast majority of these related to the 18<sup>th</sup>-20<sup>th</sup> crofting landscape and comprised a blackhouse, 34 boat noosts, 2 buildings, an enclosure, a shieling, five structures, a track and 24 walls. In addition, two cairns of uncertain date were recorded.

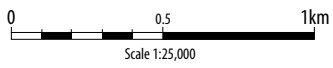
A concentration of remains are recorded on the south coastline of Loch Euphort, an area which is still attractive to settlement today and which must have been a fairly densely used landscape in the Post-medieval period.

**MAP 8 HINTERLAND GEOLOGY AND COASTAL GEOMORPHOLOGY**

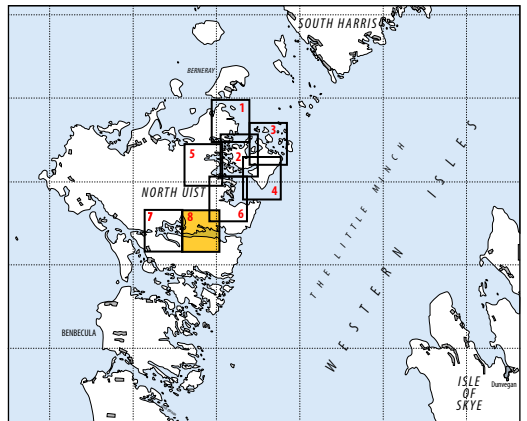
<b>ID</b>	<b>Name of section</b>	<b>NGR</b>	<b>Length</b>	<b>Typical deposit type on the foreshore</b>	<b>Height of cliff</b>	<b>Hinterland geomorphology</b>	<b>Description</b>
27	Bàgh Orasaigh to Clachan Bhiùrabhal	NF 8348 6445 to NF 8942 6320	11.4km	Mainly rock platform	Low edge (<5m)	Bedrock at or near surface	Thin cover soils with exposed rock at or near the surface. Locally exposed rock on the beach with irregular platforms down to the LWMST.



SEE MAP 7



Map produced from digital data provided by GUARD



© Crown Copyright. All rights reserved [Historic Scotland] [100017509][2005]

LEGEND

*Hinterland Geology*

- Peat & rock
- Drift or peat on visible rock

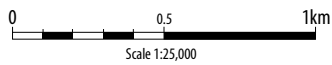
*Coastal Geomorphology*

- Mainly boulder & sand
- Marsh
- Mainly marine mud
- Mainly sand
- Mainly rock or rock platform

**MAP 8      EROSION**

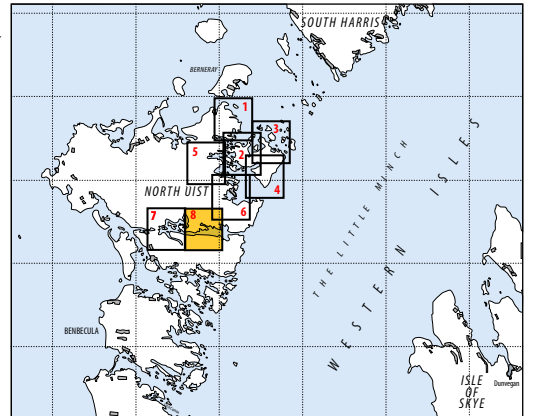
<b>ID</b>	<b>Name of coastal section</b>	<b>NGR</b>	<b>Length of coastal section</b>	<b>Type of erosion present</b>	<b>Description</b>
<b>26</b>	Eilean na Cairidh to Clachan Bhiùrabhal	NF 8403 6376 to NF 8950 6318	7km	Eroding or stable	Exposed rock on the beach with irregular platforms and small pockets of eroding peat.





**LEGEND**

- Stable
- Eroding or Stable
- Definitely Eroding
- Land below 10m



© Crown Copyright. All rights reserved [Historic Scotland] [100017509][2005]

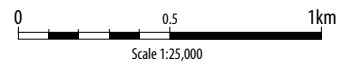
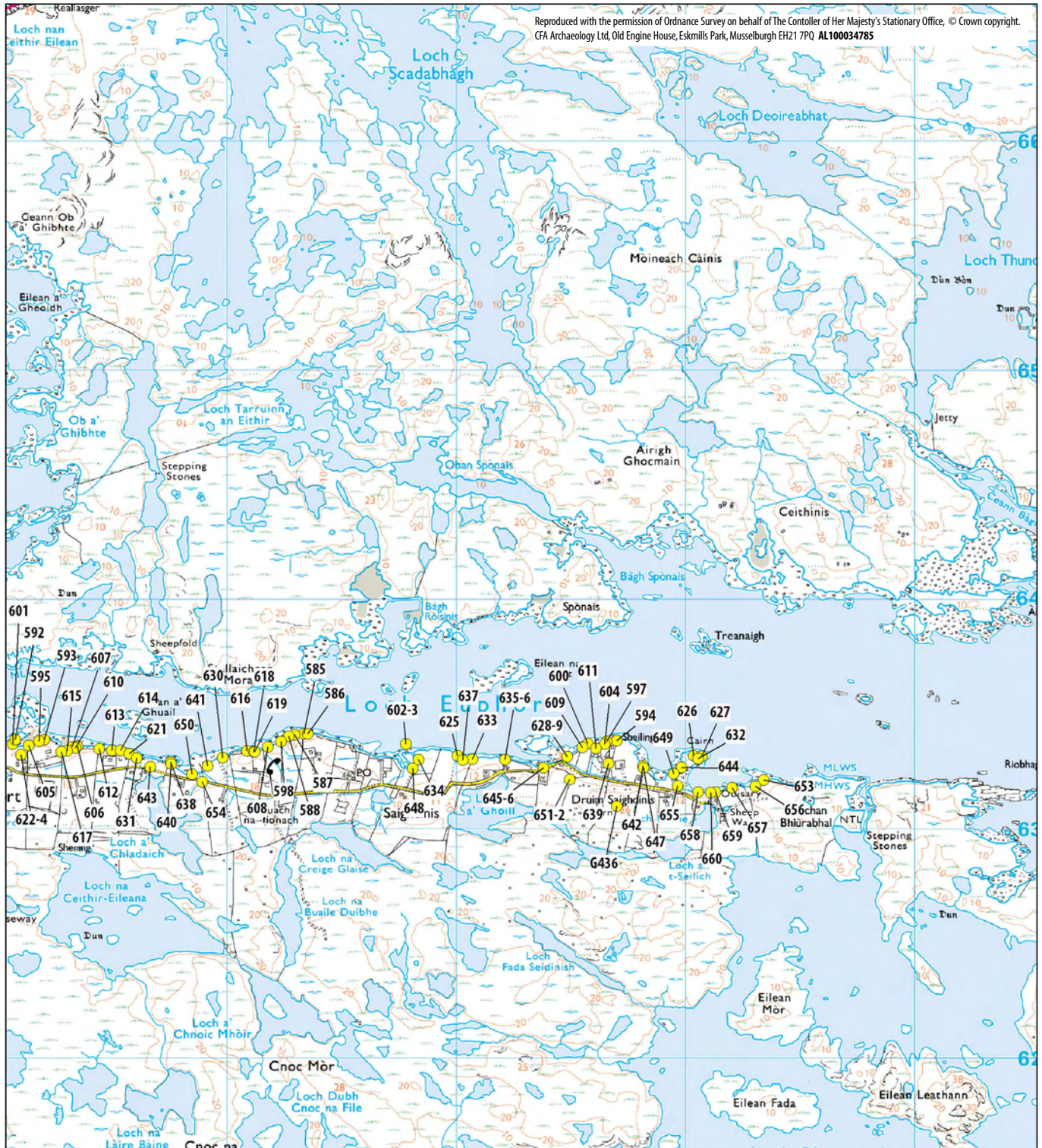
## MAP 8 BUILT HERITAGE AND ARCHAEOLOGY

ID	Name	NMRS No.	Source	NGR	Status	Type	Date	Condition	Recommendation	Location
G436	Druim Saighdinis	NF86SE 13	NMRS	88700 863100	Non-designated	Township	Post-medieval	Unknown	Nil	Hinterland
585	Loch Euphort		Field Survey	87334 863416	Non-designated	Boat noost	Post-medieval	Good	Nil	Intertidal
586	Loch Euphort		Field Survey	87351 863416	Non-designated	Boat noost	Post-medieval	Good	Nil	Intertidal
587	Loch Euphort		Field Survey	87293 863411	Non-designated	Wall	Post-medieval	Good	Nil	Coast edge
588	Loch Euphort		Field Survey	87269 863405	Non-designated	Wall	Post-medieval	Good	Nil	Coast edge
592	Loch Euphort		Field Survey	86075 863390	Non-designated	Boat noost	Post-medieval	Good	Nil	Intertidal
593	Loch Euphort		Field Survey	86201 863390	Non-designated	Boat noost	Post-medieval	Good	Nil	Intertidal
594	Loch Euphort		Field Survey	88699 863387	Non-designated	Wall	Post-medieval	Good	Nil	Coast edge
595	Loch Euphort		Field Survey	86179 863385	Non-designated	Boat noost	Post-medieval	Good	Nil	Intertidal
597	Loch Euphort		Field Survey	88655 863383	Non-designated	Boat noost	Post-medieval	Good	Nil	Intertidal
598	Loch Euphort		Field Survey	87234 863381	Non-designated	Boat noost	Post-medieval	Good	Nil	Intertidal
600	Loch Euphort		Field Survey	88573 863373	Non-designated	Wall	Post-medieval	Good	Nil	Coast edge
601	Loch Euphort		Field Survey	86063 863372	Non-designated	Boat noost	Post-medieval	Good	Nil	Intertidal
602	Loch Euphort		Field Survey	87779 863371	Non-designated	Boat noost	Post-medieval	Good	Nil	Coast edge
603	Loch Euphort		Field Survey	87779 863371	Non-designated	Boat noost	Post-medieval	Good	Nil	Coast edge
604	Loch Euphort		Field Survey	88647 863371	Non-designated	Structure	Post-medieval	Good	Nil	Coast edge
605	Loch Euphort		Field Survey	86134 863365	Non-designated	Wall	Post-medieval	Good	Nil	Coast edge
606	Loch Euphort		Field Survey	86346 863360	Non-designated	Boat noost	Post-medieval	Good	Nil	Intertidal
607	Loch Euphort		Field Survey	86322 863359	Non-designated	Wall	Post-medieval	Good	Nil	Coast edge
608	Loch Euphort		Field Survey	87176 863358	Non-designated	Wall	Post-medieval	Good	Nil	Coast edge
609	Loch Euphort		Field Survey	88548 863356	Non-designated	Wall	Post-medieval	Good	Nil	Coast edge
610	Loch Euphort		Field Survey	86338 863354	Non-designated	Boat noost	Post-medieval	Good	Nil	Intertidal
611	Loch Euphort		Field Survey	88607 863352	Non-designated	Boat noost	Post-medieval	Good	Nil	Intertidal
612	Loch Euphort		Field Survey	86441 863351	Non-designated	Wall	Post-medieval	Good	Nil	Coast edge
613	Loch Euphort		Field Survey	86496 863344	Non-designated	Wall	Post-medieval	Good	Nil	Coast edge
614	Loch Euphort		Field Survey	86535 863344	Non-designated	Boat noost	Post-medieval	Good	Nil	Intertidal
615	Loch Euphort		Field Survey	86302 863341	Non-designated	Boat noost	Post-medieval	Good	Nil	Intertidal
616	Loch Euphort		Field Survey	87085 863341	Non-designated	Boat noost	Post-medieval	Good	Nil	Intertidal
617	Loch Euphort		Field Survey	86276 863338	Non-designated	Wall	Post-medieval	Good	Nil	Coast edge
618	Loch Euphort		Field Survey	87116 863338	Non-designated	Wall	Post-medieval	Poor	Nil	Intertidal
619	Loch Euphort		Field Survey	87119 863338	Non-designated	Wall	Post-medieval	Good	Nil	Coast edge

ID	Name	NMRS No.	Source	NGR	Status	Type	Date	Condition	Recommendation	Location
621	Loch Euphort		Field Survey	86573 863328	Non-designated	Wall	Post-medieval	Good	Nil	Coast edge
622	Loch Euphort		Field Survey	86100 863324	Non-designated	Structure	Post-medieval	Good	Nil	Coast edge
623	Loch Euphort		Field Survey	86100 863324	Non-designated	Structure	Post-medieval	Good	Nil	Coast edge
624	Loch Euphort		Field Survey	86100 863324	Non-designated	Building	Post-medieval	Good	Nil	Coast edge
625	Loch Euphort		Field Survey	88004 863320	Non-designated	Boat noost	Post-medieval	Good	Nil	Intertidal
626	Loch Euphort		Field Survey	89034 863320	Non-designated	Cairn	Unknown	Good	Nil	Coast edge
627	Loch Euphort		Field Survey	89070 863318	Non-designated	Structure	Post-medieval	Good	Monitor	Intertidal
628	Loch Euphort		Field Survey	88482 863316	Non-designated	Structure	Post-medieval	Good	Nil	Coast edge
629	Loch Euphort		Field Survey	88482 863316	Non-designated	Enclosure	Post-medieval	Good	Nil	Coast edge
630	Loch Euphort		Field Survey	86980 863312	Non-designated	Boat noost	Post-medieval	Good	Nil	Intertidal
631	Loch Euphort		Field Survey	86604 863311	Non-designated	Boat noost	Post-medieval	Good	Nil	Intertidal
632	Loch Euphort		Field Survey	89053 863308	Non-designated	Boat noost	Post-medieval	Good	Nil	Intertidal
633	Loch Euphort		Field Survey	88069 863306	Non-designated	Wall	Post-medieval	Good	Nil	Coast edge
634	Loch Euphort		Field Survey	87835 863304	Non-designated	Cairn	Unknown	Good	Nil	Coast edge
635	Loch Euphort		Field Survey	88211 863304	Non-designated	Boat noost	Post-medieval	Good	Nil	Intertidal
636	Loch Euphort		Field Survey	88211 863304	Non-designated	Boat noost	Post-medieval	Good	Nil	Intertidal
637	Loch Euphort		Field Survey	88027 863301	Non-designated	Boat noost	Post-medieval	Good	Nil	Intertidal
638	Loch Euphort		Field Survey	86753 863292	Non-designated	Boat noost	Post-medieval	Good	Nil	Intertidal
639	Loch Euphort		Field Survey	88663 863286	Non-designated	Blackhouse	Post-medieval	Good	Nil	Coast edge
640	Loch Euphort		Field Survey	86755 863285	Non-designated	Boat noost	Post-medieval	Good	Nil	Intertidal
641	Loch Euphort		Field Survey	86914 863277	Non-designated	Wall	Post-medieval	Good	Nil	Coast edge
642	Loch Euphort		Field Survey	88813 863275	Non-designated	Shieling	Post-medieval	Good	Nil	Coast edge
643	Loch Euphort		Field Survey	86663 863272	Non-designated	Building	Post-medieval	Good	Nil	Coast edge
644	Loch Euphort		Field Survey	88982 863270	Non-designated	Wall	Post-medieval	Good	Nil	Coast edge
645	Loch Euphort		Field Survey	88378 863268	Non-designated	Boat noost	Post-medieval	Good	Nil	Intertidal
646	Loch Euphort		Field Survey	88378 863268	Non-designated	Boat noost	Post-medieval	Good	Nil	Intertidal
647	Loch Euphort		Field Survey	88816 863267	Non-designated	Boat noost	Post-medieval	Good	Nil	Intertidal
648	Loch Euphort		Field Survey	87808 863265	Non-designated	Track	Post-medieval	Good	Nil	Coast edge
649	Loch Euphort		Field Survey	88948 863242	Non-designated	Wall	Post-medieval	Good	Nil	Coast edge
650	Loch Euphort		Field Survey	86846 863241	Non-designated	Boat noost	Post-medieval	Good	Nil	Intertidal
651	Loch Euphort		Field Survey	88494 863217	Non-designated	Boat noost	Post-medieval	Good	Nil	Intertidal
652	Loch Euphort		Field Survey	88494 863217	Non-designated	Boat noost	Post-medieval	Good	Nil	Intertidal
653	Obisary		Field Survey	89339 863215	Non-designated	Wall; boat noost	Post-medieval	Fair	Nil	Intertidal
654	Loch Euphort		Field Survey	86891 863207	Non-designated	Wall	Post-medieval	Good	Nil	Coast edge

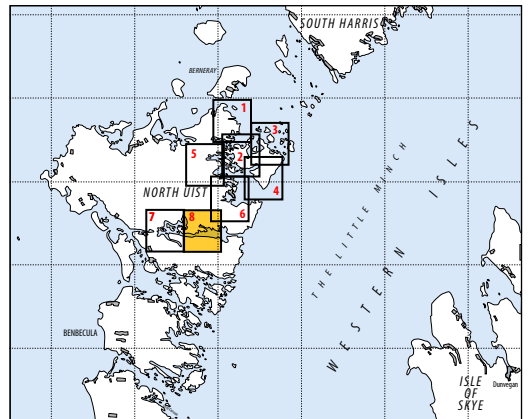
<b>ID</b>	<b>Name</b>	<b>NMRS No.</b>	<b>Source</b>	<b>NGR</b>	<b>Status</b>	<b>Type</b>	<b>Date</b>	<b>Condition</b>	<b>Recommendation</b>	<b>Location</b>
655	Loch Euphort		Field Survey	88964 863190	Non-designated	Wall	Post-medieval	Good	Nil	Coast edge
656	Obisary		Field Survey	89303 863187	Non-designated	Boat noost	Post-medieval	Poor	Nil	Intertidal
657	Obisary		Field Survey	89202 863181	Non-designated	Wall	Post-medieval	Fair	Nil	Intertidal
658	Loch Euphort		Field Survey	89054 863162	Non-designated	Wall	Post-medieval	Good	Nil	Coast edge
659	Obisary		Field Survey	89129 863161	Non-designated	Boat noost	Post-medieval	Good	Nil	Intertidal
660	Obisary		Field Survey	89109 863159	Non-designated	Wall	Post-medieval	Good	Nil	Intertidal

Reproduced with the permission of Ordnance Survey on behalf of The Controller of Her Majesty's Stationary Office, © Crown copyright. CFA Archaeology Ltd, Old Engine House, Eskmills Park, Musselburgh EH21 7PQ AL100034785



LEGEND

- + Listed Historic Building
- Other known Ancient Monuments, or Undesignated wreck



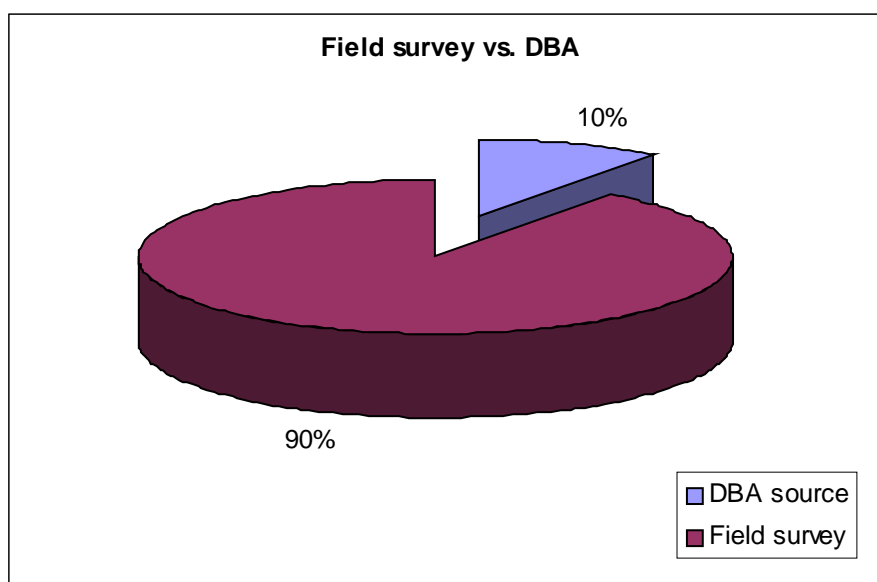
© Crown Copyright. All rights reserved [Historic Scotland] [100017509][2005]

## 6. SURVEY RESULTS

Based on the results of the fieldwork, this section examines the findings of the survey of parts of the east coast of North Uist.

Seven hundred and thirty sites were recorded during the survey. Five B Listed Buildings are included within the survey area.

The number of previously known sites which fell inside the survey area was 44; following survey, these were recorded as 70 individual elements making up these 44 sites. Six hundred and sixty sites were newly recorded as a direct result of the fieldwork. This means that only 10% of the total recorded sites were previously known from the desk-based assessment, and 90% of the sites were new sites recorded during the field survey (Fig. 2). This is a little more than a tenfold increase in the number of known sites along this coastal strip.



*Fig. 2. Proportion of total sites found through field survey against desk-based assessment*

### 6.1 Categories of site

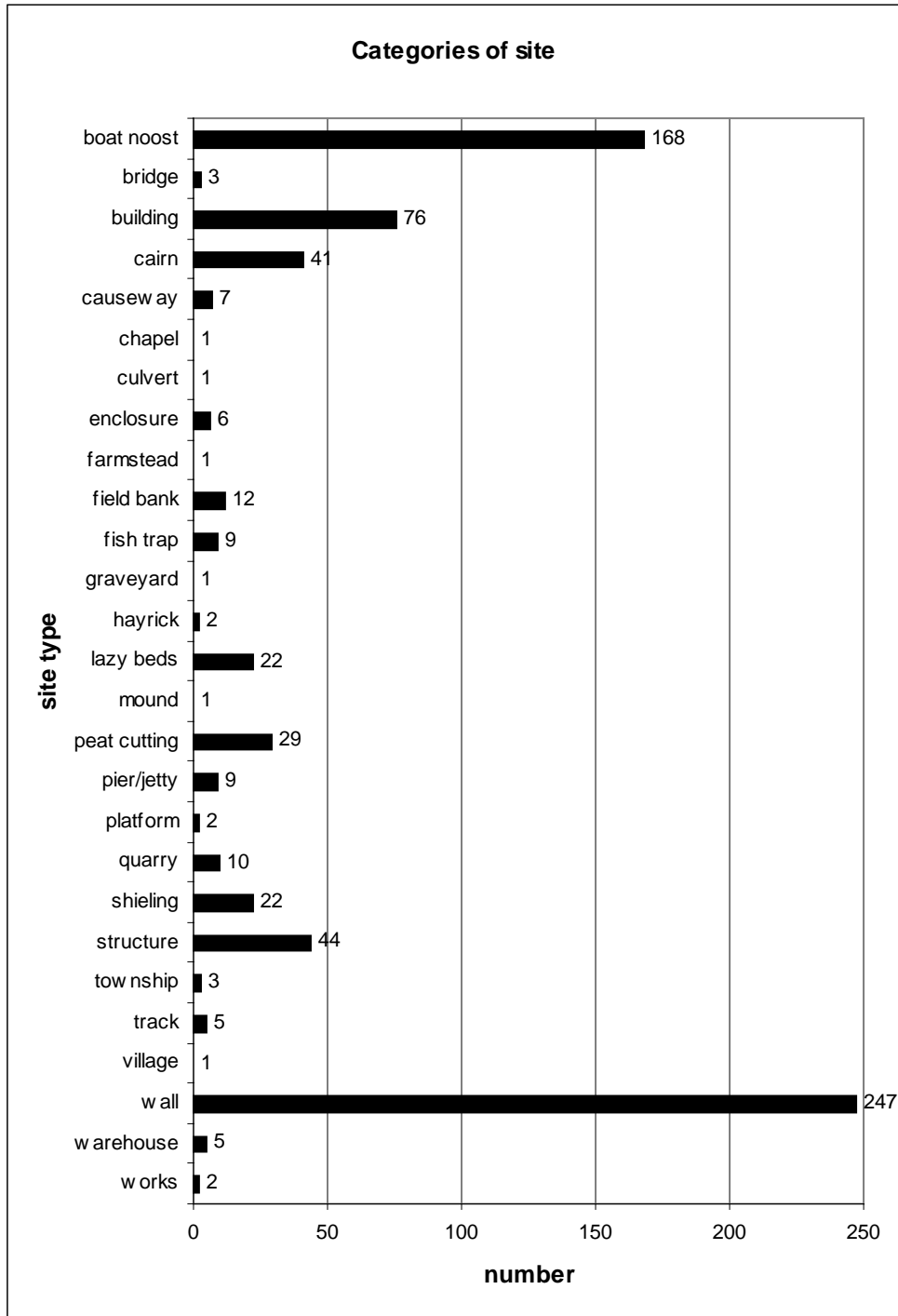
The two most common categories of site were boat noosts (168 in number; 23%) and walls (247 in number; 34%), between them forming just over half of all recorded sites (Figs. 3 & 4). The large numbers of boat noosts, many of which are not formal structures (eg Site 391, Plate 19) but are simple cleared spaces on the foreshore (eg Site 265, Plate 13), and a number of which were still in use at the time of the survey (eg Site 282, Plate 14), attest to the importance of sea travel for the communities. The difficulties of traversing peat bogs dotted with lochans by wheeled vehicle prior to the construction of modern roads would mean that short sea journeys would be far quicker and easier. This is backed up by a number of jetties, piers and slipways which were also recorded. The boat noosts are more usually located within small sheltered inlets or bays rather than exposed to the full force of the tides and weather.

The number of walls suggests a compartmentalised crofting landscape, many of whose boundaries are still in use today, often replaced by fence lines and with the end of the boundary extending into the intertidal zone as a wall to deter livestock from crossing the boundaries (eg Site 285, Plate 15; Site 313, Plate 16).

The third largest category of site is buildings and structures (120 in number; 16%). Not many of these are the traditional drystone blackhouses typical of the west side of the island (eg Site 362, Plate 18). Instead, many are more recent 'whitehouses', having windows and gable ends with chimney stacks (eg Site 411, Plate 21; Site G18, Plate 23), and some, although abandoned, are even more modern, comprising concrete floors and corrugated iron roofs and walls (eg Site 233, Plate 12; Site 392, Plate 20). Their abandonment is perhaps indicative of the changing social demographics of the islands in recent years. The low numbers of earlier blackhouses suggests that, although this landscape seems to have been extensively used, as evidenced by the presence of shielings, field walls, lazy beds, peat cuttings and boat noosts, the occupation of this landscape was perhaps seasonal rather than permanent, was focussed elsewhere on the islands (perhaps nearer agricultural land), or was not normally located within 100m of the coast edge.

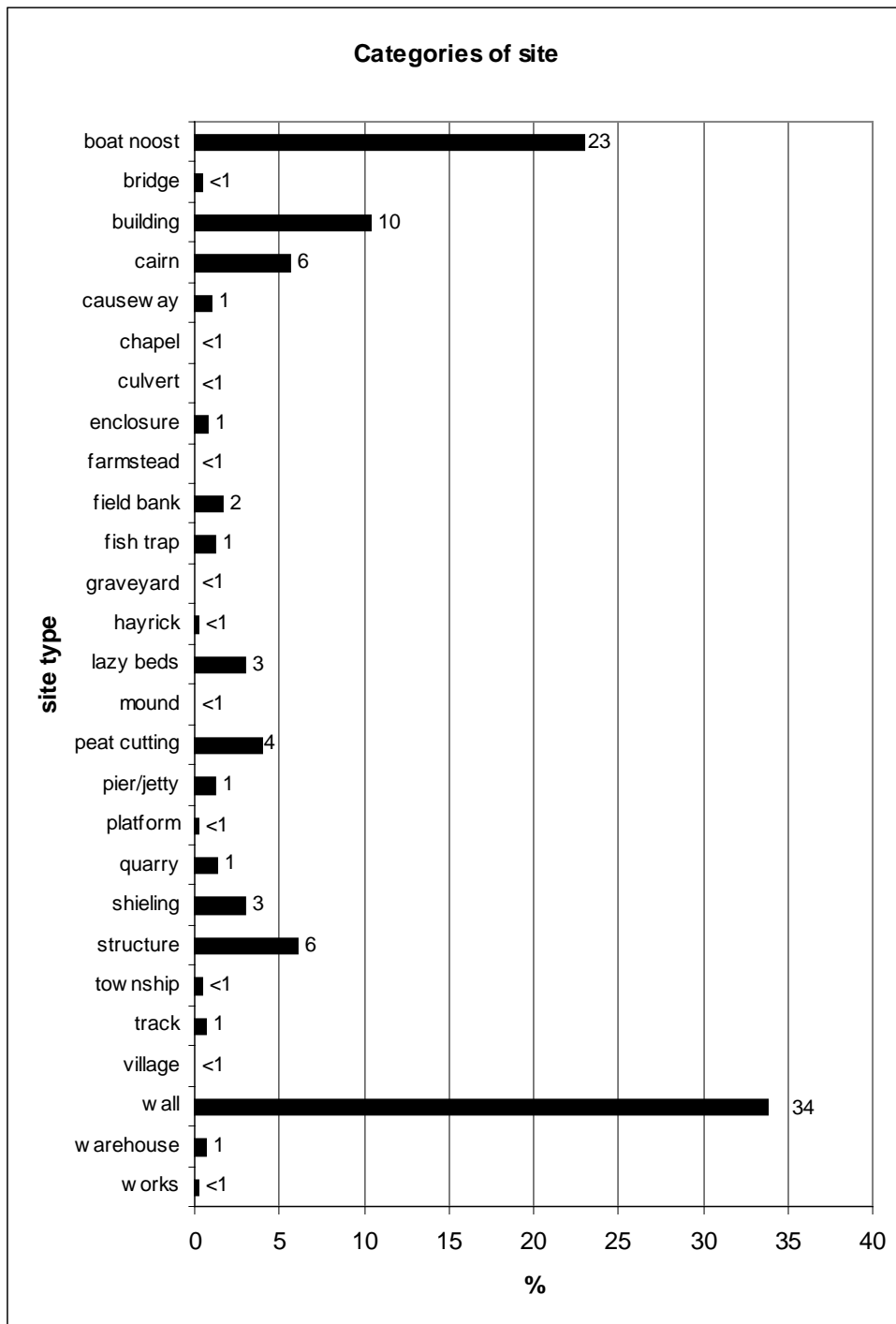
Twenty-two shielings were recorded (3%), some of which were in loose groupings of up to six or seven individual structures.

A number of cairns (41 in number; 6%) were recorded (eg Site G27, Plate 24); these are difficult to date as field clearance can occur at any period and burial cairns are difficult to identify without excavation. However, it seems most likely that many of these will also relate to the Post-medieval period.



*Fig. 3. Numbers by category of site*





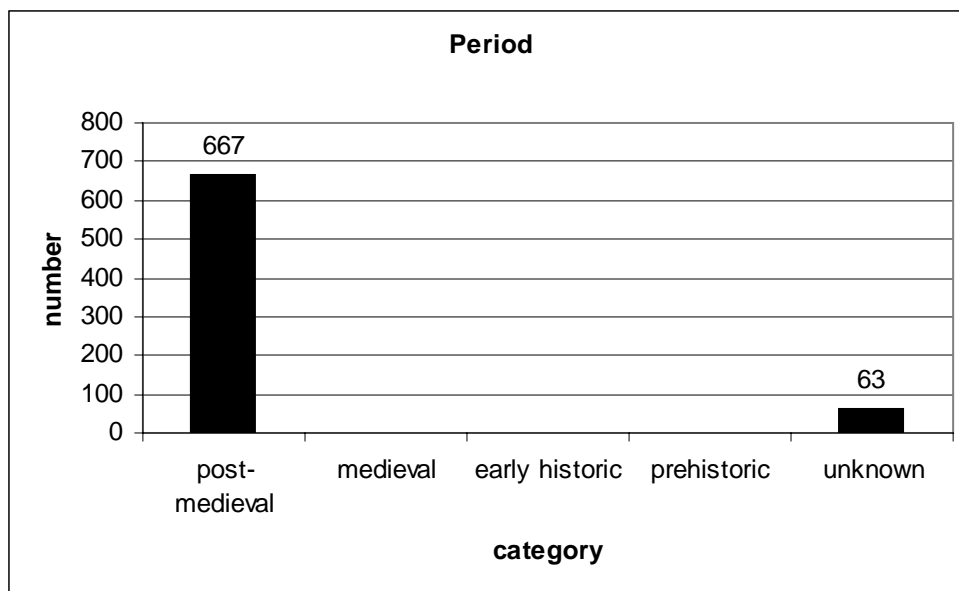
*Fig. 4. Percentage by category of sites*

## 6.2 Period categories of archaeological sites and monuments

The results for the period categories for all the 730 sites and monuments examined (Figs. 5 & 6) show that the vast majority of sites identified date to between the 18<sup>th</sup> and 20<sup>th</sup> centuries with 667 sites assigned to this period (91%). Typical sites which were assigned to this category include buildings, field boundaries and enclosures, boat noosts, lazy beds and shielings, relating to the crofting landscape.

Sixty-three sites (9%) were assigned to the unknown category which covers a range of sites over the whole of the survey area. Some of these may also be Post-medieval while others are difficult to place, such as fish traps (eg Site 107, Plate 8), cairns and some structures.

No definite sites of the prehistoric, Early Historic or Medieval periods were recorded, although some, such as a possible sub-peat stone feature (Site 122, Plate 9) could belong to an earlier period.



*Fig. 5. Period categories*

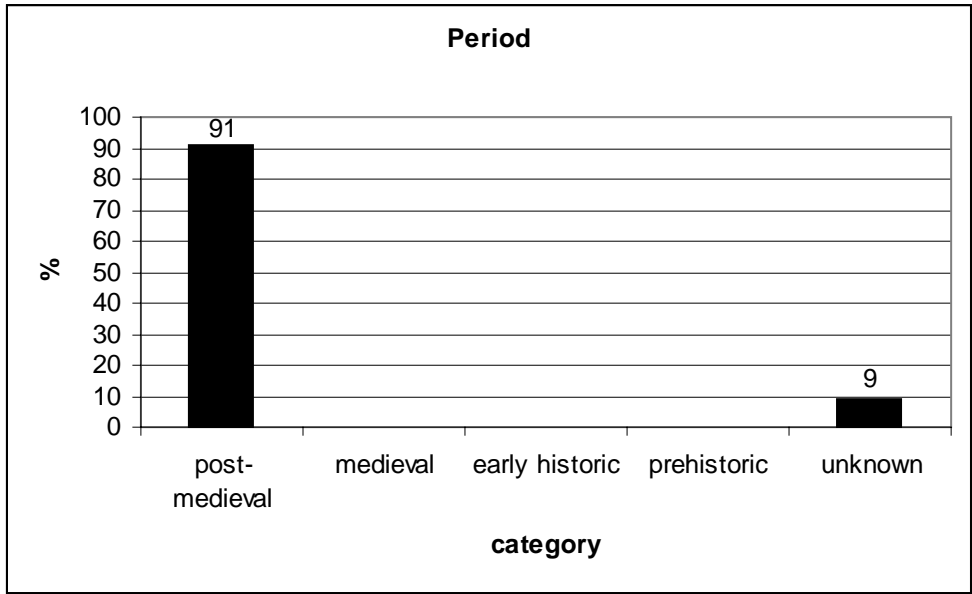


Fig. 6. Period categories by percentage

**6.3 Location**

The majority of the sites (47%; Figs. 7 & 8) were located in the intertidal zone; this reflects the large number of boat noosts recorded, and lengths of field wall which extended into the intertidal zone. Only 10% of the sites were recorded on the hinterland, mainly reflecting the low density of settlement and building remains in these areas, but the burial of archaeological sites by peat growth could also be a factor.

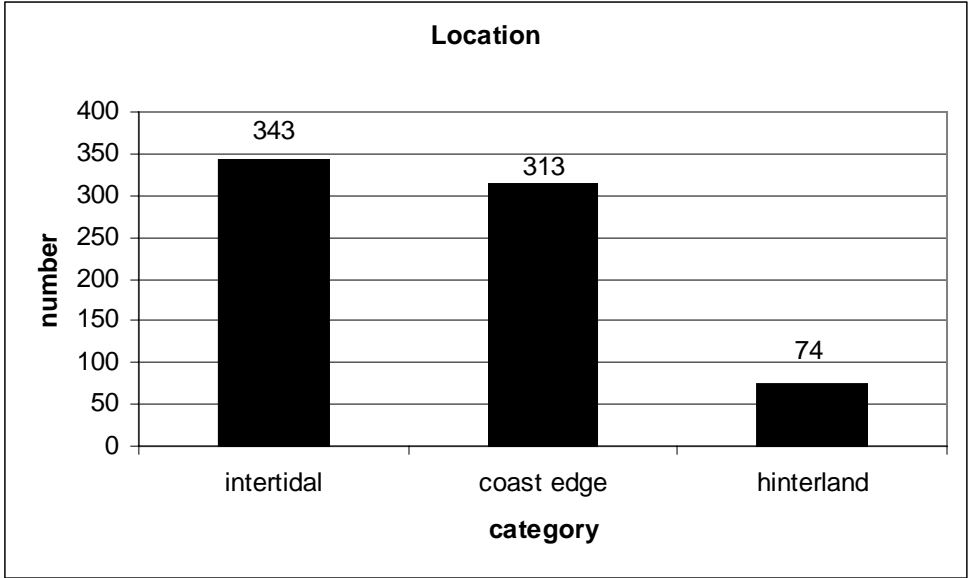


Fig. 7. Frequency by location of all archaeological sites

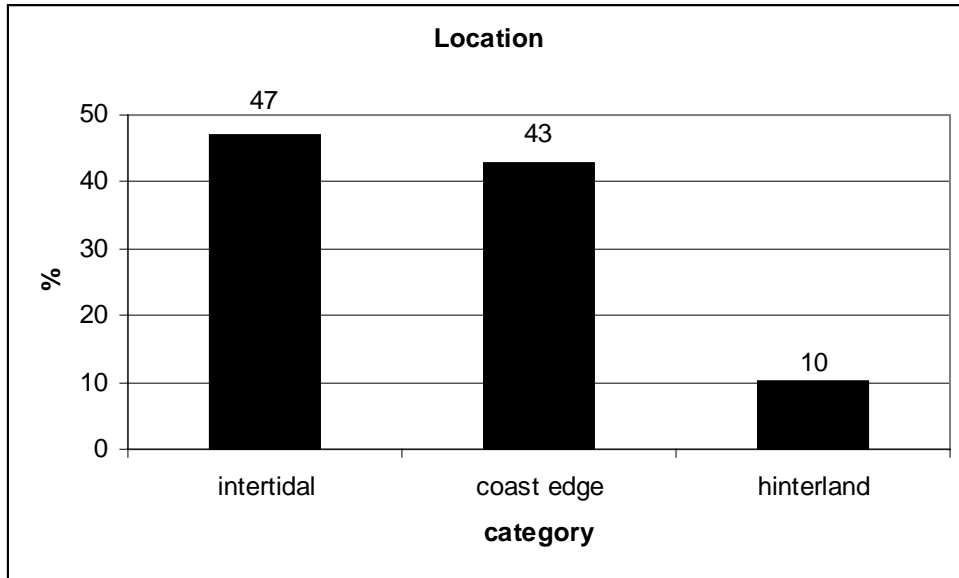


Fig. 8. Percentage frequency by location of all archaeological sites

#### 6.4 Condition classifications of all sites and monuments

The classifications *Good*, *Fair*, *Poor* and *Eroding* have been assigned to the general condition of all sites and monuments seen within the study area (Fig. 9 & 10). The data shows that 287 sites and monuments were observed as good (39%), and 147 sites and monuments were observed as fair (20%). The poor category encompasses 280 sites (38%), while 16 sites (2%) were definitely eroding.

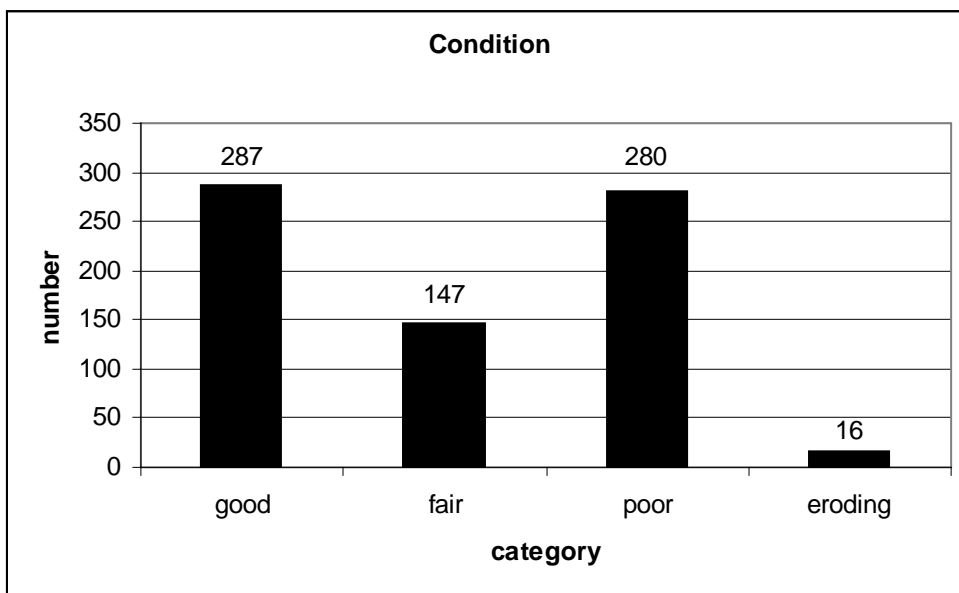


Fig. 9. Frequency of each condition category for all archaeological sites

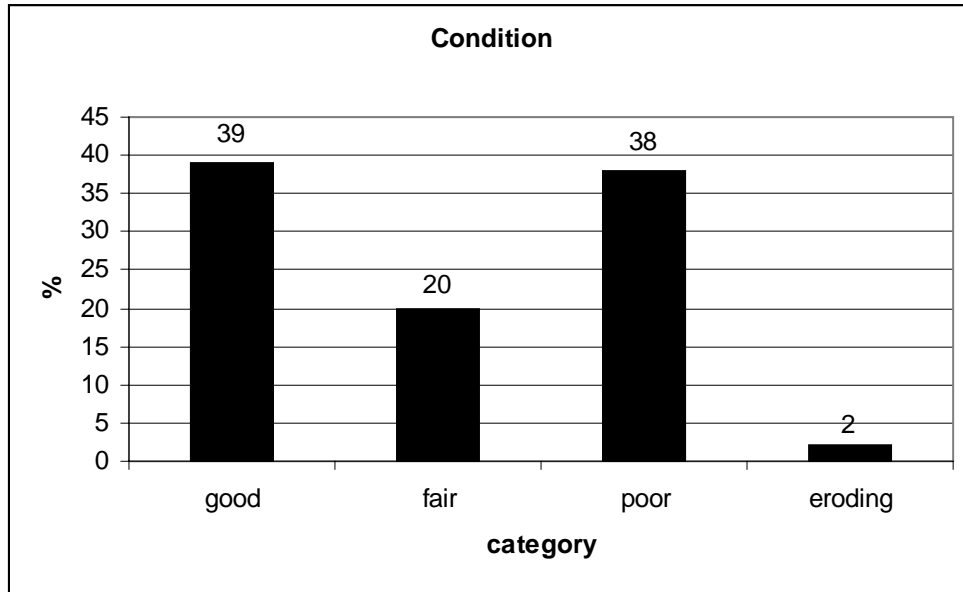


Fig. 10. Percentage frequency of each condition category for all archaeological sites

## 6.5 Erosion classifications of coastline

The total length of the coastline is based on the digital measurement of each coastal unit mapped on each of the coloured 1:25,000 map sheets. The combined length of all units is 120.1km. This figure was used to establish the percentage frequency of each erosion class.

Erosion classes used are as defined in the Historic Scotland procedure document (HPP4 1996). Analysis of the results are shown in a series of histograms (Figs. 11 & 12) and summarised in Table 2 below.

Erosion Class	Number of units	Total length (km)	Total length (%)
Stable	4	10.8	9
Eroding or Stable	12	62.7	52
Definitely Eroding	10	46.6	39
Eroding and Accreting	0	0	0

Table 2: Summary statistics of the erosion class lengths of North Uist (east coast)

The *Stable* class attained a combined length of 10.8km, representing 9% of the survey area. The *Eroding or Stable* class attained a combined length of 62.7km, representing 52% of the survey area. The *Definitely Eroding* classification attained a combined length of 46.6km representing 39% of the survey area. No part of the coastline was recorded as *Eroding and Accreting*. It is clear that the majority of the coastline surveyed is in either the *Eroding* or *Eroding or Stable* category.




Fig. 11. Distance versus erosion/stability classification




Fig. 12. Percentage frequency of distance versus erosion/stability class

## **7. ASSESSMENT OF THE DESK-BASED ASSESSMENT**

The aim of this section is to highlight and discuss the strengths and weaknesses of splitting the CZAS into two parts. It will also outline the effectiveness of prioritising areas of the coast for survey on the basis of the desk-based assessment, detailing how the survey results differ from the site distribution and potential outlined in the DBA.

The DBA highlighted priority areas on the basis of factors described in Section 5.3 of that report. Those sections of coast subject to the following factors were recommended for full survey (Sneddon 2006, 10):

- Sections of coast that are deemed to be potentially eroding now, or in the relatively recent past, or will be modified by sea level rise in the near future;
- Sections of coast that have significant numbers of known, or potential, sites located on, or very near to, the coast's edge;
- Sections of coast that are on, or have access to, cultivatable ground, which may have a potential for the discovery of new sites;
- Sections of coast that are located around, or near to, sheltered bays which may have been utilised in the past;
- Sections of coast that are accessible to an archaeologically rich hinterland, specifically more remote areas where access to these sites may only have been possible via the sea.

These sections were divided into High, Medium and Low Priority areas and were discussed in Section 10 (also illustrated on Figure 2 in Sneddon 2006, 205). Areas which were not recommended for field survey were generally areas where the coastline was deemed to be under no immediate threat from coastal processes and/or areas where there were very few or no previously recorded archaeological or built heritage sites. GUARD noted that the difficulty in accessing parts of the coastline within the assessment area (eg remote stretches, offshore islands) would have an effect on how the field survey was carried out, but was not taken into account when defining the areas recommended for further survey.

### **7.1 General issues**

The field survey has demonstrated that the number of sites known from desk-based assessment bore no relation whatsoever to the actual number of sites within the coastal zone. This was not due to any inadequacy on the part of the desk-based assessment, but is at least partly a consequence of the nature of the sites: as half of all recorded sites were walls and boat noosts, these are small, inconsequential sites of likely relatively recent history and are likely to be ignored during field survey in preference for the more impressive prehistoric monuments such as islet duns and stone circles. The position of the tide will also play a part, in that at high tide the vast majority of the boat noosts and many of the walls would not be visible from the shore. The history of field survey in the islands has also played a part, with no systematic survey conducted since the early 20<sup>th</sup> century (Beveridge 1911, RCAHMS 1928).

An issue to be raised with coastal survey on deeply indented coastline such as the east side of North Uist is that it can often be difficult to ascertain where the actual coast edge lies; this was demonstrated with the omission from GUARD's desk-based assessment of Oban Honary to Glendibidale (Map 1) and of the Loch Euphort section

from Langais to Clachan Bhiùrabhal (Maps 7 and 8). The landscape can be confusing, particularly at low tide, with offshore islets, peninsulas and bays resulting in a coastline which folds back upon itself.

A small number of occasions arose where it would have been expected that sites would have been visible on aerial photographs or on maps, such as blackhouses, farmsteads or groups of shielings. For example, Site 78, a drystone shieling on the east side of Tobha Beag, is depicted on the current Ordnance Survey 1:25,000 map and is labelled as a shieling. However, it was not recorded during the desk-based assessment, presumably because it does not have an NMRS number. This highlights certain biases within the desk-based assessment.

## **7.2 Assessment of geology and geomorphology**

The field survey has demonstrated that assessment of the hinterland geology and coastal geomorphology can be predicted with a high degree of accuracy from map sources, with only minor corrections required as a result of the fieldwork.

## **7.3 Assessment of priority areas**

The only area identified by GUARD as a High priority area on North Uist was their Area 5 (Sneddon 2006) on the south-eastern tip of the island, which was not included in the field survey due to the difficulty of accessing this stretch of coast. Therefore, it is not possible to assess how effective the DBA was in identifying this area as a priority.

A further four areas were identified as Medium priority: these were GUARD Areas 1-4 (Sneddon 2006), three of which (Areas 1-3) were included in the field survey. The mouth of Loch Euphort (Area 4) was not included in the field survey due to the difficulty of accessing this stretch of coast.

GUARD's Priority Area 1 (NF 907 795 to NF 947 734) is covered by Maps 1-3 here, with the islands Sròmaigh and Orasaigh excluded from the field survey. This area was recommended for survey as it was considered likely that the sheltered bays may have been utilised in the past and parts of the coast may be affected by coastal processes. There was also evidence of prehistoric and Historic Rural Settlement remains in the hinterland with the occasional site located near the coast. The field survey resulted in 89 new sites being identified, compared with the four previously known sites within the coastal zone. They were fairly evenly spread along this stretch of coast, although with a tendency to be found in the more sheltered inlets and bays: the exposed rocky points of Rubh' a' Charnain Mhòir, Àird Mòr and Àird nan Laogh, most of Àird Innis, and stretches of coast at Cnoc Mòr Thormaid, Sruth Beag and Cnoc Beag an t-Sagairt were largely blank. The identification, therefore, of this section of coast as a Medium priority area was correct, and the majority of the new sites recorded belong to the post-medieval period.

GUARD's Priority Area 2 (NF 973 733 to NF 975 720) is covered by Map 3 here and comprises the north-east coast edge of Crògearraidh na Thobha, with the islands of Gròdaigh, Thernatraigh and Bhacasaigh excluded from the field survey. This area was recommended for survey due to the presence of Dun Mhic Laitheann, a



Scheduled Ancient Monument, located on Gròdaigh. It was considered possible that further features may be present on the coast edge of the mainland. The field survey has demonstrated that only a small number of sites (seven in total, numbers 156, 177-181 and 187) were present; these comprised a small cairn, two walls and four boat noosts and are therefore unlikely to be prehistoric in date or associated with Dun Mhic Laitheann. The exposed location of this headland coupled with the height of the cliffs and the presence of rock and rock platforms at the coast edge make it an unlikely location for settlement of any period as there are no suitable landing points and overland access is complicated by the presence of the craggy Crògearraidh na Thobha (154m high OD). Dun Mhic Laitheann is located on the sheltered south-west side of Gròdaigh island and any associated features would be expected on that island. The identification, therefore, of this section of coast as a Medium priority area was incorrect.

GUARD's Priority Area 3 (NF 955 690 to NF 953 673) is the coast from Rubha an Figheadair to Àird nam Madadh to the south-east of Lochmaddy (Maps 4-6 here). The section between Srom Bàn and Àird nam Madadh was excluded from the field survey due to its inaccessibility. The area was recommended for field survey as the sheltered bays may have been utilised in the past and parts of the coast may be affected by coastal processes and it has a large number of archaeological and built heritage sites both on the coast and in the hinterland. The hinterland of Loch Portain contains four Scheduled Ancient Monuments of probable prehistoric date while it was also noted that the area around Lochmaddy contained significant built heritage features and numerous Historic Rural Settlement remains. Three hundred and three new sites were recorded during the field survey, clustered around the settlements at Loch Portain, Minish and Blathaisbhal, and Lochmaddy, with sparse numbers of sites between. The identification, therefore, of this section of coast as a Medium priority area was correct; and the majority of the new sites recorded belong to the post-medieval period.

Areas which were not highlighted as a priority were Bàgh a' Chàise and Tobha Beag (on Map 3 here) and Rubha an Dùine to Rubha an Figheadair (on Map 4 here). A considerable number of new sites were recorded at Bàgh a' Chàise and Tobha Beag relating to the crofting landscape, due to the long association of this area with crofting. If this area had been excluded then some potentially important information regarding the nature and distribution of land-use and settlement in the post-medieval period would have been missed. It could be argued that with hindsight it would have been justified to exclude the Rubha an Dùine to Rubha an Figheadair section as no sites were recorded along this stretch during the field survey; however, without systematic field survey, and given the surfeit of new sites elsewhere, it would not have been known whether a blank in the survey here was due to a genuine lack of sites or simply due to a lack of field survey. As it was included, we now know the former to be true.

#### **7.4 Strengths and weaknesses**

The identified strengths arising from splitting the CZAS into two parts are:

1. By covering large areas in one DBA it allows field survey to be delayed, targeted, or to be undertaken by different groups at different times, which may be useful due to budgetary restraints.

2. It allows heritage managers to make decisions regarding priority areas for survey and to target funding applications accordingly.
3. The field survey provides a check on the work of the DBA.
4. A large DBA survey area provides a wider context for the narrow coastal strip surveyed during fieldwork.

The identified weaknesses arising from splitting the CZAS into two parts are:

1. The DBA's survey area, which included inaccessible offshore islands and large areas of the hinterland, included many sites which lay outwith the coastal zone survey area, and so identified sites had to be cut from the gazetteer prior to fieldwork to include only those lying within the survey area.
2. The timescale can become considerably compressed if the DBA and fieldwork are undertaken within the same project, due to budgetary timescales.
3. By having separate teams working on the DBA as conducting the field survey, there is a lesser degree of prior familiarisation with the areas to be visited by the survey team, and the preparation of maps and paperwork prior to going out in the field can be complicated.
4. By completing the DBA separately, problems can arise with having to cross-reference to pre-existing gazetteers and maps and with incorporating the pre-existing numbering of identified sites into the new gazetteer.

## 7.5 Conclusions

The DBA acknowledges that 'without survey of the whole coastline...this cannot be seen as a definitive account of the archaeological sites. However, given the indented and rocky nature of the coastline it is recognised that comprehensive coverage in the field would be expensive and possibly not very productive.' (Sneddon 2006, 10). It can now be appreciated that the DBA recognised only a very small percentage of the actual sites present in the surveyed areas, a product of the limitations already discussed above and of desk-based assessment in such a remote environment, and that on the contrary the field survey was very productive, even in some of the more remote areas. However, it is acknowledged that the remaining unsurveyed parts of North Uist would be extremely difficult, if not impossible, to access from the landward side of the island.

This pattern is not necessarily applicable to other areas of Scotland's coast however, and does not imply that a radical overhaul of CZAS methodologies is needed: for example, compare the number of newly recorded sites from the west coast of North Uist (51% of the total) with the east coast (90% of the total). It can be argued instead that the east coast of North Uist is a special case in this regard, due to the remoteness of its coastline, its low population, peat growth, the lack of systematic survey in the past, the low level of development, and the low impact of agricultural activity. The results would have been as stark as they are regardless of whether the CZAS was divided into two parts or not and in this respect North Uist may not have been an ideal area on which to test this system.

## 8. SUMMARY AND RECOMMENDATIONS

### 8.1 Summary

Seven hundred and thirty sites and monuments have been subjected to analysis during the rapid coastal assessment on the east coast of North Uist. Of these, 90%, or 660 sites, were newly discovered sites which were not previously recorded in any of the desk-based sources. It has been demonstrated that a range of archaeological sites within the intertidal areas and on the coast edge are being affected by various coastal erosion processes. The majority of the sites belong to categories associated with the crofting landscape of the 18<sup>th</sup>-20<sup>th</sup> centuries.

There are distinct coastal zones present on North Uist, within which different types of site can be expected to be found and also where different types of erosion are occurring. The east coast of the island is dominated by rocky coast edge where crofting continues and townships are located. Fewer prehistoric sites are recorded in this zone with the exception of duns in islet locations; this may be a consequence of peat growth masking early sites and rendering the area unsuited to agriculture and permanent occupation. Although the archaeology of the crofting landscape is an important element of the history of North Uist, these remains tend to be at lower risk of erosion than the prehistoric sites, although sites have been recorded which are eroding or may be in danger of erosion in the future, particularly those in the intertidal zone such as boat noosts, jetties and slipways. The number of sites such as boat noosts, jetties and slipways indicate the importance of seafaring to the islanders' way of life, both in the past and in the present.

This survey represents a snapshot of the condition of the archaeological remains that were visible in the autumn of 2006. It is clear that the coastal environment of the east coast of North Uist is considerably less dynamic than the west, but is still subject to erosion which could threaten archaeological remains.

### 8.2 Recommendations

The following recommendations are proposed and all could involve Access Archaeology. Table 3 lists the sites and monuments that should be investigated as a matter of urgency owing to the nature of the erosion processes that have been identified at the respective sites. These sites have been classified according to the severity scale of *High*, *Medium* and *Low*:

- *High* - Important archaeological and/or palaeoenvironmental material is being lost. Severely affected during spring tide cycle and recent winter storms.
- *Medium* - Archaeological loss is caused by other factors such as land-use practices, visitor and cattle erosion and/or natural weathering processes other than wave action.
- *Low* - Archaeological information is exposed but not at serious risk of loss in the short term.

ID	Name	NGR	Site type	Severity of erosion
11	Rubha na h-Aibhne Duibhe	NF 91713 77903	Cairn	Medium
15	Rubha na h-Aibhne Duibhe	NF 91699 77472	Fish trap	Medium
20	Àird na Muile	NF 92266 76845	Fish trap	Medium
27	Àird Thànais	NF 92171 75546	Fish trap	Medium
28	Àird Thànais	NF 92171 75546	Structure	Medium
31	Glendibidale	NF 89674 75243	Field boundary	Medium
38	Glendibidale	NF 90864 75082	Fish trap	Medium
41	Tobha Beag	NF 95050 75023	Enclosure	Medium
51	Glendibidale	NF 91332 74858	Fish trap	Medium
62	Tobha Beag	NF 95687 74451	Wall	Low
63	Tobha Beag	NF 95844 74447	Building	Medium
78	Tobha Beag	NF 95938 74323	Shieling	Medium
122	Àird nan Laogh	NF 90788 73748	Wall	Low
347	Loch Portain	NF 94354 71262	Fish trap	High
620	Loch Euphort	NF 85872 63330	Structure	Medium
G16.3	Àird nan Laogh	NF 91388 73689	Shieling	High

*Table 3: Suggested sites for immediate examination and longer term monitoring*

### 8.3 Products

A digital (in PDF format) and printed copy of this report will be deposited with Historic Scotland, The SCAPE Trust, the Comhairle nan Eilean Siar Archaeologist and NMRS. A fifth, printed, copy of the report will be lodged with The SCAPE Trust for eventual distribution to a local group operating in the area.

A database containing all data compiled in the report will be deposited in an agreed format with The SCAPE Trust and the Comhairle nan Eilean Siar Archaeologist. The data gathered will be added to the Geographical Information Systems (GIS) of Comhairle nan Eilean Siar and The SCAPE Trust.

The archive will be prepared to the guidelines of RCAHMS, who will be consulted at an early stage to agree a digital format for inclusion in the NMRS, for deposition there, and with a copy of the reproducible elements for deposition with the Comhairle nan Eilean Siar SMR. This will include GIS shapefiles of the three sets of data outlined above (archaeological sites; erosion class; geology and geomorphology).

The SCAPE Trust and Comhairle nan Eilean Siar will each receive a set of digital images illustrating the methodology of the survey and the archaeological and erosional highlights of the area investigated.

Subject to the approval of The SCAPE Trust and Historic Scotland, a draft press release will be given to the local press announcing the publication of the main report.

A summary report will be submitted for publication to *Discovery and Excavation in Scotland 2006*.

## 9. SOURCES

### 9.1 References

- Armit, I 1996 *The Archaeology of Skye and the Western Isles* Edinburgh University Press.
- Armit, I 1997 'Excavation of a post-medieval settlement at Druim nan Dearcag, and related sites around Loch Olabhat, North Uist' *Proc Soc Antiq Scot* 127: 899-919.
- Ashmore, PJ 1994 *Archaeology and the Coastal Erosion Zone: Towards a Historic Scotland Policy*, Historic Scotland.
- Beveridge, E 1911 *North Uist: its archaeology and topography; with notes upon the early history of the Outer Hebrides*. Edinburgh.
- Crawford, IA 1996 'The Udal' *Current Archaeology* 147: 84-94.
- Crone, A 1993 'Excavation of sub-peat features of Neolithic, Bronze and Iron Age date at Bharpa Carinish, North Uist, Scotland' *Proc Prehist Soc*, 59, 361-382.
- Entec 1992 *Broad Scale habitat mapping of intertidal and sub-tidal coastal areas: Loch Maddy, North Uist. Scottish Natural Heritage Research and Monitoring Report*. Special Area of Conservation, SAC Under the Habitats Directive EEC.
- Hansom, JD 2003 'Loch Maddy-Sound of Harris Coastline', in May, VJ & Hansom, JD (eds) *Coastal Geomorphology of Great Britain*, Geological Conservation Review Series No 28. Peterborough: Joint Nature Conservation Committee, 94-97.
- Historic Scotland 1996 *Coastal Zone Assessment*. Historic Scotland Archaeological Procedure Paper 4.
- Johnson, M, Cressey, M, Badger, S, Richardson, P 2005 *Coastal Zone Assessment Survey. North Uist*. CFA Report no. 1051.
- Mills, C, Crone, A, Edwards, K & Whittington, G 1994 'The excavation and environmental investigation of a sub-peat stone bank near Loch Portain, North Uist, Outer Hebrides' *Proc Soc Antiq Scot* 124, 155-171.
- RCAHMS 1928 *The Royal Commission on the Ancient and Historical Monuments and Constructions of Scotland: Ninth report with inventory of monuments and constructions in the Outer Hebrides, Skye and the Small Isles*. HMSO.
- Ritchie, W 1968 *The coastal geomorphology of North Uist*. O'Dell Memorial Monograph 1, Aberdeen University, 31.

Sneddon, D 2006 *Coastal Zone Assessment survey. East Coast of North Uist, Benbecula & South Uist. Desk-based assessment.* GUARD Project 2198.

Stoker, MS, Hitchen, K & Graham, CC 1993 *The Geology of the Hebrides and West Shetland shelves, and adjacent deep-water areas.* British Geological Survey, United Kingdom Offshore regional report. London: HMSO.

Thorpe, K, Dalkin, MJ, Fortune, F, & Nichols, DM 1998 *Marine Nature Conservation Review Sector 14. Lagoons in the Outer Hebrides: area summaries.* Peterborough, Joint Nature Conservation Committee. (Coasts and seas of the United Kingdom. MNCR series).

## 9.2 Additional Desk-based Sources

### *Aerial Photographs*

<b>Sortie</b>	<b>Frames</b>	<b>Date</b>	<b>Scale</b>
LEU/UK 8	7003 – 7012	25-04-48	1:10,000
540/RAF/509	3085 – 3082, 4085 – 4082, 4180 – 4178	23-05-51	1:10,000
CPE/Scot/UK 191	1037 – 1038, 4347 – 4348	10-10-46	1:10,000
OS/65/164	216 – 223	10-08-65	1:10,000
OS/65/165	031 – 007	10-08-65	1:10,000
60487	245 – 243, 267 – 268	22-05-87	1:24,000



Plate 1. Peat erosion at Àird nan Laogh (cell 8, Map 2)



Plate 2. Peat erosion at Àird nan Laogh (cell 8, Map 2)



Plate 3. Peat erosion at Àird nan Laogh (cell 8, Map 2)



Plate 4. Peat erosion at Eilean na Cairidh (cell 25, Map 7)





Plate 5. Site 26, building at Àird Thànais (Map 1)



Plate 6. Site 42, boat noost at Tobha Beag (Map 3)



Plate 7. Site 48, wall/causeway at Glendibidale (Map 1)



Plate 8. Site 107, possible fish trap at Àird Innis (Map 2)



Plate 9. Site 122, sub-peat wall at Àird nan Laogh (Map 2)



Plate 10. Site 128, shieling at Tobha Beag (Map 3)



Plate 11. Site 173, structure at Bhoisinis (Map 5)



Plate 12. Site 233, cottage at Loch Portain (Map 4)



Plate 13. Site 265, boat noost at Loch Portain (Map 4)



Plate 14. Site 282, boat noost at Loch Portain (Map 4)



Plate 15. Site 285, wall at Loch Portain (Map 4)



Plate 16. Site 313, wall at Loch Portain (Map 4)



Plate 17. Site 316, buildings at Loch Portain (Map 4)



Plate 18. Site 362, blackhouse at Minish (Map 5)



Plate 19. Site 391, boat noost at Minish (Map 5)



Plate 20. Site 392, building at Minish (Map 5)





Plate 21. Site 411, whitehouse at Minish (Map 5)



Plate 22. Site 530, boat noost at Loch Euphort (Map 7)



Plate 23. Site G18, B Listed whitehouse at Bàgh a' Chàise (Cheese Bay) (Map 3)



Plate 24. Site G27, possible cairn at Aileodair (Map 5)

APPENDIX 1

GAZETTEER OF BUILT HERITAGE AND ARCHAEOLOGY

ID	Field ID	Name	SMR No.	NMRS No.	Source	NGR	Status	Type	Date	Condition	Recommendation	Location	Description
1	B1	Rubh' a' Charnain Mhòir			Field Survey	90646 878951	Non-designated	Field bank	Post-medieval	Poor	Nil	Coast edge	A low grass covered turf and stone bank c. 0.6m high x 1.2m wide. Possible boat noost causeway at seaward extent.
2	B3	Loch nam Ban			Field Survey	90647 878820	Non-designated	Quarry	Post-medieval	Poor	Nil	Hinterland	A possible disused quarry, square in plan. Now used for storage of fishing equipment
3	B2	Rubh' a' Charnain Mhòir			Field Survey	90662 878820	Non-designated	Building	Post-medieval	Good	Nil	Coast edge	A small white washed boat house, which is currently in use, sits at the head of the Jetty which appears on the current OS 1:25000 map
4	B4	Loch nam Ban			Field Survey	90739 878383	Non-designated	Boat noost	Post-medieval	Poor	Nil	Coast edge	A stone lined boat noost c. 25m long x 4m wide. Includes vertical stone for securing boats within the noost
5	B5	Loch nam Ban			Field Survey	91029 878332	Non-designated	Cairn	Unknown	Poor	Nil	Hinterland	An irregular formation of small stones showing through turf c. 6m x 7m. Probably a low cairn
6	B6	Loch nam Ban			Field Survey	91506 878083	Non-designated	Building	Post-medieval	Poor	Nil	Hinterland	A two compartment building c. 20m long x 5m wide. Survives to 5 courses and is open at the landward end. Has a more recent round structure inserted into the seaward end.
7	B7	Loch nam Ban			Field Survey	91506 878083	Non-designated	Building	Post-medieval	Poor	Nil	Hinterland	A low stone structure c.2m wide x 8m long. Has been eroded at seaward edge
8	B8	Loch nam Ban			Field Survey	91576 878033	Non-designated	Building	Post-medieval	Poor	Nil	Hinterland	A small building or enclosure c. 10m long x 4m wide. Survives to 3 courses and the walls are 1.5m thick. Bedrock has been used to augment one of the long walls
9	B9	Rubha na h-Aibhne Duibhe			Field Survey	91625 877952	Non-designated	Cairn	Unknown	Poor	Nil	Hinterland	A formation of small stones showing through turf c. 1.5m x 1m. Probably a low cairn
10	B10	Rubha na h-Aibhne Duibhe			Field Survey	91681 877932	Non-designated	Boat noost	Post-medieval	Poor	Nil	Coast edge	A small stone lined boat noost c.2.5m wide x 20m long
11	B11	Rubha na h-Aibhne Duibhe			Field Survey	91713 877903	Non-designated	Cairn	Unknown	Eroding	Monitor	Coast edge	A formation of small stones showing through turf c. 1.5m x 3m. Probably a low cairn
12	B12	Rubha na h-Aibhne Duibhe			Field Survey	91650 877745	Non-designated	Wall	Post-medieval	Good	Nil	Coast edge	A small section of wall abutting coastline, c. 3m long x 1m high.
13	B13	Rubha na h-Aibhne Duibhe			Field Survey	91650 877745	Non-designated	Boat noost	Post-medieval	Good	Nil	Intertidal	Two stone lined boat noosts c. 20m long x 2.5m wide
14	B14	Rubha na h-Aibhne Duibhe			Field Survey	91918 877730	Non-designated	Cairn	Unknown	Poor	Nil	Hinterland	A formation of small stones showing through turf c. 1.2m x 4m. Probably a low cairn
15	B15	Rubha na h-Aibhne Duibhe			Field Survey	91699 877472	Non-designated	Fish trap	Unknown	Eroding	Monitor	Intertidal	A possible fish trap comprising two walls 1.5m wide x 10m long, which cuts off a section of the inlet
16	B16	Rubha na h-Aibhne Duibhe			Field Survey	91892 877357	Non-designated	Wall	Post-medieval	Good	Nil	Intertidal	A long stretch of wall which runs along side a burn between coastal inlet and Loch Losal an Durn
17	B17	Rubha na h-Aibhne Duibhe			Field Survey	91892 877357	Non-designated	Cairn	Unknown	Poor	Nil	Hinterland	A formation of small stones showing through turf c. 1m x 3m. Probably a low cairn
18	B18	Àird na Muile			Field Survey	92333 877152	Non-designated	Cairn	Unknown	Poor	Nil	Hinterland	A formation of small stones showing through turf c. 1.5 m x 4m. Probably a low cairn

ID	Field ID	Name	SMR No.	NMRS No.	Source	NGR	Status	Type	Date	Condition	Recommendation	Location	Description
19	B20	Àird na Muile			Field Survey	92665 876925	Non-designated	Cairn	Unknown	Poor	Nil	Hinterland	A formation of small stones showing through turf c. 0.8 m x 0.6m. Probably a low cairn
20	B19	Àird na Muile			Field Survey	92266 876845	Non-designated	Fish trap	Unknown	Eroding	Monitor	Intertidal	A curved fish trap c.25m long x 15m wide
21	B28	Àird Thànais			Field Survey	91708 876069	Non-designated	Field bank	Post-medieval	Poor	Nil	Coast edge	A field bank c. 0.4m high x 1m wide runs out of the study area
22	B27	Àird Thànais			Field Survey	91919 876018	Non-designated	Peat cutting	Post-medieval	Poor	Nil	Coast edge	2/3 peat cuttings in close proximity. All c. 1m deep x 15m wide x 20/30 m long
23	B21	Àird na Muile			Field Survey	92489 875986	Non-designated	Cairn	Unknown	Poor	Nil	Hinterland	A formation of small stones showing through turf c. 1 m x 0.5 m. Probably a low cairn
24	B26	Àird Thànais			Field Survey	92026 875704	Non-designated	Cairn	Unknown	Poor	Nil	Hinterland	A small cairn c. 1m x 4m
25	B25	Àird Thànais			Field Survey	92038 875600	Non-designated	Field boundary	Post-medieval	Fair	Nil	Hinterland	A field boundary bank c. 0.6m wide x 0.4m high x 100m long
26	B29	Àird Thànais			Field Survey	91499 875565	Non-designated	Building	Post-medieval	Poor	Nil	Coast edge	A two compartment structure c. 1m high x 4m wide x 15m long lies under thick heather cover. Two small possible shielings lie close by, both c. 2m diameter
27	B22	Àird Thànais			Field Survey	92171 875546	Non-designated	Fish trap	Unknown	Eroding	Monitor	Intertidal	A curved fish trap c. 25m long. Has a rectangular structure in the centre, c. 0.6m h x 1.5m wide x 2m long
28	B23	Àird Thànais			Field Survey	92171 875546	Non-designated	Structure	Unknown	Eroding	Monitor	Intertidal	A rectangular structure in the centre of fish trap B22, c. 0.6m h x 1.5m wide x 2m long
29	B24	Àird Thànais			Field Survey	92136 875513	Non-designated	Cairn	Unknown	Poor	Nil	Hinterland	A small stone cairn c.1m x 1m. There is a further possible cairn to the west, although this may be bedrock
30	B38	Glendibidale			Field Survey	90597 875357	Non-designated	Shieling	Post-medieval	Poor	Nil	Hinterland	A large shieling, c. 15m long x 4m wide, consisting of three compartments sits on top of a small knoll.
31	B30	Glendibidale			Field Survey	89674 875243	Non-designated	Field boundary	Post-medieval	Eroding	Monitor	Coast edge	A field boundary c. 1m wide continues up hill from the Loch edge. Appears to have begun to be eroded by Loch. Appears on current OS 1:25000 map
32	A16	Glendibidale			Field Survey	89278 875166	Non-designated	Wall	Post-medieval	Poor	Nil	Intertidal	A denuded wall of rough boulders c.10m long projects from the shore into the intertidal zone.
33	B31	Glendibidale			Field Survey	90186 875155	Non-designated	Wall	Post-medieval	Poor	Nil	Coast edge	A section of wall running along loch side, split by a small burn
34	A15	Glendibidale			Field Survey	89216 875115	Non-designated	Wall	Post-medieval	Poor	Nil	Intertidal	Short length of boulder built wall, c. 15m long x 1m wide x 0.6m high, L-shaped in plan
35	A17	Glendibidale			Field Survey	89371 875107	Non-designated	Structure	Unknown	Fair	Nil	Coast edge	A small circular stone structure, c. 1m x 1.5m
36	B33	Glendibidale			Field Survey	90700 875085	Non-designated	Cairn	Unknown	Poor	Nil	Hinterland	A possible clearance cairn made up of very large stones. Average stone size c. 2m x 3m
37	B44	Tobha Beag			Field Survey	94997 875083	Non-designated	Cairn	Unknown	Poor	Nil	Coast edge	Small cairn c. 1.5m wide x 2.5m long
38	B34	Glendibidale			Field Survey	90864 875082	Non-designated	Fish trap	Unknown	Eroding	Monitor	Intertidal	A small fish trap c. 20m long x 1m wide encloses part of an inlet

ID	Field ID	Name	SMR No.	NMRS No.	Source	NGR	Status	Type	Date	Condition	Recommendation	Location	Description
39	B32	Glendibidale			Field Survey	90546 875068	Non-designated	Shielings	Post-medieval	Poor	Nil	Hinterland	A group of 3 shielings . The two larger shielings are two compartment structures c. 10m long x 4m wide x 0.6m high. A third much smaller, single compartment structure lies close to the loch edge
40	B45	Tobha Beag			Field Survey	95017 875023	Non-designated	Structure	Post-medieval	Poor	Nil	Coast edge	A small sub-circular stone structure c.4m x 4m lies on the coastal edge
41	B46	Tobha Beag			Field Survey	95050 875023	Non-designated	Enclosure	Unknown	Eroding	Monitor	Intertidal	A small drystone enclosure, c. 5m x 8m, consisting of 3 walls abuts the shoreline. A long wall c. 50m to south projects 30m into intertidal zone and appears to act like a break from the sea.
42	B47	Tobha Beag			Field Survey	95050 875023	Non-designated	Boat noost	Post-medieval	Poor	Nil	Intertidal	A small noost c. 20m to north of enclosure B46
43	A9	Glendibidale			Field Survey	89864 875006	Non-designated	Wall	Post-medieval	Fair	Nil	Intertidal	Curved wall of rough boulders c.10m long x 0.7m wide x 1m high projects from the shore into the intertidal zone.
44	B37	Glendibidale			Field Survey	91548 875003	Non-designated	Wall	Post-medieval	Poor	Nil	Intertidal	A small curved wall, c. 10m long x 0.5m wide runs out into the intertidal zone and back to shore for c. 5m. To the west a small straight wall c. 15m long runs into the intertidal zone.
45	A12	Glendibidale			Field Survey	89065 874985	Non-designated	Causeway	Post-medieval	Good	Nil	Intertidal	A stone built causeway of flat drystone construction, c. 2m wide x 0.5m high, running across a marshy area
46	A13	Glendibidale			Field Survey	89075 874965	Non-designated	Wall	Post-medieval	Good	Nil	Intertidal	A drystone wall, c. 0.5m wide x 1m high, built of angular stones. Part, c. 0.7m may have disappeared in marshy area or may be two walls. Causeways A12 and A14 either side of wall, perpendicular to it.
47	A14	Glendibidale			Field Survey	89126 874960	Non-designated	Causeway	Post-medieval	Good	Nil	Intertidal	A curved stone built causeway of flat drystone construction, c. 2m wide x 0.5m high, running across a marshy area
48	A11	Glendibidale			Field Survey	89010 874925	Non-designated	Wall	Post-medieval	Fair	Nil	Coast edge	A heather covered bank peters out at eroding inlet c. 1m high x 1m wide
49	B43	Tobha Beag			Field Survey	94899 874921	Non-designated	Cairn	Unknown	Poor	Nil	Coast edge	Small cairn c. 2m wide x 10m long, visible as three small stone patches, otherwise covered by turf
50	A10	Glendibidale			Field Survey	89880 874860	Non-designated	Wall	Post-medieval	Fair	Nil	Coast edge	A stone built wall covered in heather
51	B36	Glendibidale			Field Survey	91332 874858	Non-designated	Fish trap	Unknown	Eroding	Monitor	Intertidal	A small fish trap, consisting of two parallel walls, c. 4m long x 1m wide x 2.5m high, enclosing the 'neck' of an inlet
52	B40	Tobha Beag			Field Survey	95001 874834	Non-designated	Peat cutting	Post-medieval	Poor	Nil	Hinterland	Two peat cuttings c. 1m deep x 30m long x 20 wide
53	B35	Glendibidale			Field Survey	91156 874828	Non-designated	Boat noost	Post-medieval	Poor	Nil	Intertidal	A stone lined Y-shaped boat noost. Long axis c. 20m and intersecting legs c. 10m
54	B42	Tobha Beag			Field Survey	94824 874675	Non-designated	Peat cutting	Post-medieval	Poor	Nil	Coast edge	Three peat cuttings c. 1m deep x 40m long x 1 wide, 1m x 40m x 15m, 1m x 10m x 40m
55	A8	Glendibidale			Field Survey	90679 874597	Non-designated	Wall	Post-medieval	Fair	Nil	Intertidal	Wall of rough boulders c.10m long projects from the shore into the intertidal zone.
56	B80.1	Tobha Beag			Field Survey	95738 874477	Non-designated	Building	Post-medieval	Poor	Nil	Coast edge	A building c.7m wide x 20m long, the gable ends are still extant but the corrugated Iron roof and walls have been removed

ID	Field ID	Name	SMR No.	NMRS No.	Source	NGR	Status	Type	Date	Condition	Recommendation	Location	Description
57	B80.2	Tobha Beag			Field Survey	95738 874477	Non-designated	Structure	Post-medieval	Poor	Nil	Coast edge	A small roofed structure c. 2m x 1m. Appears to have been used as a store
58	B80.3	Tobha Beag			Field Survey	95738 874477	Non-designated	Wall	Post-medieval	Poor	Nil	Intertidal	A wall c. 25m long x 0.5m wide x 1m high projects from the shoreline
59	B80.4	Tobha Beag			Field Survey	95738 874477	Non-designated	Boat noost	Post-medieval	Poor	Nil	Intertidal	A boat noost c. 2m wide x 15m long
60	B80.5	Tobha Beag			Field Survey	95738 874477	Non-designated	Graveyard	Unknown	Poor	Nil	Coast edge	The current owners Grand Father is said to have believed that the inhabitants of the island of Taghaigh were buried on the flat area of ground between structure B80.2 and wall B80.3. A number of stones were noted poking through the turf but no traces of any graves were visible
61	B41	Tobha Beag			Field Survey	94964 874463	Non-designated	Structure	Post-medieval	Poor	Nil	Coast edge	A semi-circular structure of loose rubble, accessed by steps set in concrete
62	B81	Tobha Beag			Field Survey	95687 874451	Non-designated	Wall	Post-medieval	Eroding	Monitor	Intertidal	A series of short stretches of wall lie to the north west of wall B80.3 and may well be part of the same structure
63	B79.1	Tobha Beag			Field Survey	95844 874447	Non-designated	Building	Post-medieval	Eroding	Monitor	Coast edge	A possible roofless blackhouse, c.12m long x 3.5m wide x 1.5m high, is divided into two compartments, the smaller of which is still partially roofed with corrugated iron
64	B79.2	Tobha Beag			Field Survey	95844 874447	Non-designated	Boat noost	Post-medieval	Poor	Nil	Intertidal	Two stone lined boat noosts c. 10m x 3m lie directly below Blackhouse B79.1
65	B76	Tobha Beag			Field Survey	95939 874435	Non-designated	Quarry	Post-medieval	Poor	Nil	Coast edge	A possible sub-circular quarry c. 20m x 20m
66	B77	Tobha Beag			Field Survey	95925 874431	Non-designated	Wall	Post-medieval	Good	Nil	Intertidal	A wall c. 35m long x 0.5m wide x 1m high projects from the shoreline
67	B78	Tobha Beag			Field Survey	95930 874376	Non-designated	Wall	Post-medieval	Poor	Nil	Intertidal	A short wall projects from the shore into the water
68	A7	Àird nan Laogh			Field Survey	90718 874365	Non-designated	Wall	Post-medieval	Fair	Nil	Intertidal	Wall of rough boulders c.20m long x 1.5m wide x 1m high projects from the shore into the intertidal zone.
69	B39	Tobha Beag			Field Survey	95130 874348	Non-designated	Peat cutting	Post-medieval	Poor	Nil	Hinterland	Peat cutting c. 1m deep x 30m long x 20 wide
70	B75	Tobha Beag			Field Survey	95940 874315	Non-designated	Building	Post-medieval	Fair	Nil	Coast edge	The remains of a building with upstanding stone gable ends and concrete plinths, from which corrugated Iron roof and walling were removed in 1967. Single storey c. 15m long x 6m wide. A small annex is present, which the current owners believe to have been a small shop still in use until the Loch Portain road was built in the 1960s. Associated lazy bed field system
71	B72	Tobha Beag			Field Survey	95892 874244	Non-designated	Peat cutting	Post-medieval	Poor	Nil	Coast edge	A peat cutting, 1m deep x 100m x 50m
72	A56	Tobha Beag			Field Survey	95621 874237	Non-designated	Wall	Post-medieval	Poor	Nil	Intertidal	Stub of wall in intertidal zone c. 1m x 1m
73	B98	Tobha Beag			Field Survey	95178 874226	Non-designated	Building	Post-medieval	Poor	Nil	Coast edge	A roofless building c. 12m long x 5m wide x 1.5m high currently used as a fishing store was according to the present owner originally a Byre
74	A55	Tobha Beag			Field Survey	95699 874206	Non-designated	Wall	Post-medieval	Good	Nil	Intertidal	A substantial boulder wall running into intertidal zone c. 6m long x 1.5m high

ID	Field ID	Name	SMR No.	NMRS No.	Source	NGR	Status	Type	Date	Condition	Recommendation	Location	Description
75	B99	Tobha Beag			Field Survey	95271 874204	Non-designated	Lazy beds	Post-medieval	Poor	Nil	Coast edge	An area c. 400m x 60m has seen lazy bed cultivation as well as peat cutting
76	B100	Tobha Beag			Field Survey	95372 874200	Non-designated	Lazy beds	Post-medieval	Poor	Nil	Coast edge	An area c. 400m x 60m has seen lazy bed cultivation as well as peat cutting
77	B73	Tobha Beag			Field Survey	95948 874192	Non-designated	Wall	Post-medieval	Poor	Nil	Intertidal	A short wall projects from the shore into the water
78	B74.1	Tobha Beag			Field Survey	95938 874323	Non-designated	Shieling	Post-medieval	Eroding	Monitor	Coast edge	A small stone shieling c.3m x 3.5m x 1m high
79	B74.2	Tobha Beag			Field Survey	95948 874304	Non-designated	Boat noost	Post-medieval	Poor	Nil	Intertidal	A small stone lined boat noost c. 20m long x 2m wide lies below B74.1
80	A57	Tobha Beag			Field Survey	95590 874191	Non-designated	Wall	Post-medieval	Good	Nil	Intertidal	A wall extends into the sea from coast edge c. 10m long x 1m high- area of lazy bed behind
81	A58	Tobha Beag			Field Survey	95459 874174	Non-designated	Wall	Post-medieval	Good	Nil	Intertidal	A short wall runs across the intertidal zone between the shore and a small rock islet, c. 7m long x 1m wide
82	B70	Tobha Beag			Field Survey	96027 874154	Non-designated	Lazy beds	Post-medieval	Poor	Nil	Coast edge	A large area of Lazy bed cultivation c. 100m x 20m
83	B71.1	Tobha Beag			Field Survey	95920 874118	Non-designated	Wall	Post-medieval	Fair	Nil	Coast edge	A wall 12m long x 1m wide projects from shoreline
84	B71.2	Tobha Beag			Field Survey	95920 874118	Non-designated	Peat cutting	Post-medieval	Poor	Nil	Coast edge	A peat cutting, c.20m x 10m, lies directly above B71.1
85	A33	Àird Innis			Field Survey	92764 874100	Non-designated	Jetty	Post-medieval	Fair	Nil	Intertidal	An L-shaped rough boulder jetty like feature c. 4m + 4m long x 1m wide x 0.5m high. Possible boat noost formed between this jetty and bedrock boulders
86	A32	Àird Innis			Field Survey	91883 874088	Non-designated	Cairn	Unknown	Fair	Nil	Hinterland	A small pile of stones, c. 1m x 1m, sitting in a slight hollow, possibly clearance
87	A54	Tobha Beag			Field Survey	95542 874083	Non-designated	Wall	Post-medieval	Fair	Nil	Intertidal	A short length of boulder built wall protrudes from the coast c. 0.8m long x 1m wide x 1m high
88	B69.1	Tobha Beag			Field Survey	96013 874074	Non-designated	Structure	Post-medieval	Fair	Nil	Coast edge	A small drystone structure, c. 4m x 3m, which is currently used for storage. The present owners built the structure as a chicken house c60 years ago and it has since been used as a children's play house.
89	B69.2	Tobha Beag			Field Survey	96013 874074	Non-designated	Building	Post-medieval	Fair	Nil	Coast edge	A large roofed building currently used as a byre. The gable ends are of stone but the long sides and roof are of corrugated Iron. c.5m x 10m. The present owners built structure in 1967
90	A6	Àird nan Laogh			Field Survey	90647 874066	Non-designated	Wall	Post-medieval	Poor	Nil	Intertidal	Wall c.12m long x 1m wide x 1m high projects from the shore into the intertidal zone.
91	A21	Àird nan Laogh			Field Survey	91683 874040	Non-designated	Wall	Post-medieval	Poor	Nil	Coast edge	A small wall , L-shaped in plan, c. 3m x 4m x 0.8m high x 0.6m wide
92	A31	Àird Innis			Field Survey	92508 874027	Non-designated	Wall	Post-medieval	Poor	Nil	Intertidal	A short curved rough boulder wall following coast edge c. 8m long x 0.6m wide x 0.4m m high
93	A24	Àird nan Laogh			Field Survey	91931 874024	Non-designated	Wall	Post-medieval	Poor	Nil	Coast edge	A substantial boulder built wall running along the coast edge, c. 1.5m wide x 0.5m high x 25m long, has possible small structure close by, demarcated by raised areas of turf.
94	B82	Tobha Beag			Field Survey	95578 874019	Non-designated	Lazy beds	Post-medieval	Poor	Nil	Coast edge	A stretch of lazy bed cultivation

ID	Field ID	Name	SMR No.	NMRS No.	Source	NGR	Status	Type	Date	Condition	Recommendation	Location	Description
95	B68	Tobha Beag			Field Survey	95979 874004	Non-designated	Peat cutting	Post-medieval	Fair	Nil	Coast edge	Peat cutting c. 1m deep x 30m long x 10 wide
96	A26	Àird Innis			Field Survey	92105 873990	Non-designated	Wall	Post-medieval	Fair	Nil	Coast edge	A boulder built wall, with very large facing stones, at coast edge c. 8m x 1m x 1m high
97	A22	Àird nan Laogh			Field Survey	91868 873987	Non-designated	Wall	Post-medieval	Fair	Nil	Intertidal	A short curved wall projecting into the intertidal zone, c. 7m long x 1.5m wide x 0.8m high
98	A25	Àird Innis			Field Survey	92082 873984	Non-designated	Wall	Post-medieval	Fair	Nil	Intertidal	A boulder built wall follows the coast edge for c. 6m before turning into the intertidal zone. C. 1.5m wide x 1m high x 15m total length
99	A23	Àird nan Laogh			Field Survey	91909 873976	Non-designated	Wall	Post-medieval	Fair	Nil	Intertidal	A triangular shaped boat noost/jetty built of two parallel boulder walls
100	A30	Àird Innis			Field Survey	92666 873955	Non-designated	Jetty	Post-medieval	Poor	Nil	Intertidal	A short jetty protrudes into the intertidal zone, sinuous in plan c. 7m long x 1m wide x 0.7m high
101	B67	Cheese Bay			Field Survey	96083 873936	Non-designated	Boat noost	Post-medieval	Poor	Nil	Intertidal	A small boat noost c. 10m long x 3m wide
102	A34	Àird Innis			Field Survey	92764 873935	Non-designated	Possible fish trap	Unknown	Fair	Monitor	Intertidal	A possible fish trap running along coast edge before turning across the mouth of a small bay
103	A27	Àird Innis			Field Survey	92385 873932	Non-designated	Wall	Post-medieval	Poor	Nil	Intertidal	A very denuded wall running parallel to the shore for c. 40m before turning away from the shore for c.6m
104	A29	Àird Innis			Field Survey	92604 873927	Non-designated	Wall	Post-medieval	Good	Nil	Intertidal	A short wall protrudes into the intertidal zone, c. 5m long x 1m wide x 0.5m high
105	A4	Àird nan Laogh			Field Survey	90497 873924	Non-designated	Structure	Unknown	Poor	Nil	Coast edge	Possible structure, two courses of stone visible along the side of a knoll c. 4m long. Stones on a small terrace possibly form a sub-rectangular structure c. 2m wide
106	A5	Àird nan Laogh			Field Survey	90632 873909	Non-designated	Wall	Post-medieval	Fair	Nil	Coast edge	Sinuous wall at coast edge c. 40m long x 1.5m wide x 1m high
107	A28	Àird Innis			Field Survey	92576 873900	Non-designated	Fish trap	Unknown	Good	Monitor	Intertidal	A semi circular wall forming a fish trap at the end of a burn, c.8m across
108	A35	Loch Amhlasaraigh			Field Survey	92847 873893	Non-designated	Wall	Post-medieval	Fair	Nil	Intertidal	A substantial boulder built wall running from the coast edge into the intertidal zone, c. 1m wide x 0.7m high x 20m long
109	A38	Loch Amhlasaraigh			Field Survey	93162 873888	Non-designated	Wall	Post-medieval	Fair	Nil	Intertidal	A short length of boulder length wall c. 4m long x 0.6m wide x 0.6m high
110	A53	Loch Amhlasaraigh			Field Survey	95638 873869	Non-designated	Lazy beds	Post-medieval	Good	Nil	Coast edge	Three blocks of lazy beds in an area that covers c. 100m x 100m
111	A1	Àird nan Laogh			Field Survey	91233 873866	Non-designated	Structure	Post-medieval	Poor	Nil	Coast edge	Two shielings on top of a knoll, one two compartment structure and a smaller separate stone structure c. 3m x 2m
112	A52	Loch Amhlasaraigh			Field Survey	95675 873863	Non-designated	Building	Post-medieval	Poor	Nil	Coast edge	A concrete floored structure on rock platform
113	A37	Loch Amhlasaraigh			Field Survey	93012 873858	Non-designated	Cairn	Unknown	Poor	Nil	Coast edge	Two small cairns c. 4m apart
114	A36	Loch Amhlasaraigh			Field Survey	92992 873846	Non-designated	Boat noost	Post-medieval	Fair	Nil	Intertidal	A probable boat noost, of rough boulder walls, within a small sheltered bay c. 5m long x 0.6m high
115	A51	Loch Amhlasaraigh			Field Survey	95746 873845	Non-designated	Building	Post-medieval	Poor	Nil	Coast edge	A ruined building on rubble platform, only one gable end still standing



ID	Field ID	Name	SMR No.	NMRS No.	Source	NGR	Status	Type	Date	Condition	Recommendation	Location	Description
116	B66	Cheese Bay			Field Survey	96058 873821	Non-designated	Peat cutting	Post-medieval	Poor	Nil	Coast edge	Wide area of peat cutting around Righe nam Ban
117	B64	Cheese Bay			Field Survey	96126 873800	Non-designated	Peat cutting	Post-medieval	Poor	Nil	Coast edge	A peat cutting c. 0.5m deep x 15m long x 2m wide
118	A20	Áird nan Laogh			Field Survey	91577 873797	Non-designated	Causeway	Post-medieval	Good	Nil	Intertidal	A curved, drystone/boulder causeway, crossing a narrow sea channel, 1.5m wide x 15m long x 0.5m high
119	A3	Áird nan Laogh			Field Survey	90716 873789	Non-designated	Wall	Post-medieval	Poor	Nil	Intertidal	Curved length of denuded wall at coast edge running into intertidal zone, c.30m x 1m wide x 0.8m high.
120	B65	Cheese Bay			Field Survey	96019 873789	Non-designated	Peat cutting	Post-medieval	Poor	Nil	Coast edge	Three peat cuttings c. 1m deep x 15m long x 1m wide, 5m x 15m, and 15m x 15m
121	A19	Áird nan Laogh			Field Survey	91503 873758	Non-designated	Shieling	Post-medieval	Fair	Nil	Coast edge	A small sub-rectangular shieling or hut on low knoll, c. 1.5m x 3m x 0.8m high. There maybe remnants of s second structure to the west where raised areas of turf are visible
122	A2	Áird nan Laogh			Field Survey	90788 873748	Non-designated	Wall	Unknown	Eroding	Survey	Coast edge	Area of stone visibly eroding out of semi-circular erosion scar, stone spread c. 4m long but may continue beneath ground cover
123	B97	Tobha Beag			Field Survey	95927 873745	Non-designated	Wall	Post-medieval	Poor	Nil	Intertidal	A wall c. 15m long x 1m wide x 0.5m high projects from the shoreline
124	A39.4	Loch Amhlasaraigh			Field Survey	93424 873729	Non-designated	Boat noost	Post-medieval	Fair	Nil	Intertidal	A boulder lined boat noost c. 5m long x 2m wide x 0.8m high
125	A39.3	Loch Amhlasaraigh			Field Survey	93420 873724	Non-designated	Wall	Post-medieval	Fair	Nil	Intertidal	A short wedge shaped length of boulder built wall c. 3.5m long x 2m wide x 1m high
126	A39.1	Loch Amhlasaraigh			Field Survey	93437 873720	Non-designated	Wall	Post-medieval	Fair	Nil	Coast edge	A short length of boulder length wall c. 3m long x 1.5m wide x 1m high
127	A39.2	Loch Amhlasaraigh			Field Survey	93432 873719	Non-designated	Wall	Post-medieval	Fair	Nil	Intertidal	A short length of boulder length wall c. 4m long x 0.7m wide x 1m high
128	B94	Tobha Beag			Field Survey	95828 873646	Non-designated	Shielings and enclosures	Post-medieval	Poor	Nil	Coast edge	A group of four small shielings each c. 4m x 4m and a small enclosure are situated inside a large enclosure which partitions off a small headland.
129	B95	Tobha Beag			Field Survey	95838 873646	Non-designated	Boat noost	Post-medieval	Poor	Nil	Intertidal	A small boat noost c. 4m long x 2m wide
130	B96	Tobha Beag			Field Survey	95838 873646	Non-designated	Wall	Post-medieval	Poor	Nil	Intertidal	A wall 1.5m wide x 12m long seals off an inlet. There is a gap in the wall which may preclude this wall from being a fish trap
131	A40	Loch Amhlasaraigh			Field Survey	93487 873633	Non-designated	Wall	Post-medieval	Fair	Nil	Coast edge	A boulder built wall c.15m long x 1m wide x 0.5m high
132	B63	Cheese Bay			Field Survey	96257 873624	Non-designated	Shieling, noost and wall	Post-medieval	Fair	Monitor	Coast edge	A shieling lies close to a small boat noost which is partially made up of a long wall c.50m long
133	B138	Loch Dheoir			Field Survey	90844 873607	Non-designated	Peat cutting	Post-medieval	Good	Nil	Coast edge	Peat cutting 20m x 20m x 1m deep
134	B139	Loch Dheoir			Field Survey	90760 873605	Non-designated	Peat cutting	Post-medieval	Good	Nil	Coast edge	Peat cutting 10m x 100m x 1m deep
135	B87	Tobha Beag			Field Survey	95251 873597	Non-designated	Lazy beds	Post-medieval	Poor	Nil	Coast edge	Lazy bed cultivation c. 25m x 20m
136	B140	Loch Dheoir			Field Survey	90737 873590	Non-designated	Wall	Post-medieval	Good	Nil	Coast edge	Wall c.25m long x 0.6m wide x 1.2m high projects from the shore into the intertidal zone. Continues inland as a modern fence

ID	Field ID	Name	SMR No.	NMRS No.	Source	NGR	Status	Type	Date	Condition	Recommendation	Location	Description
137	B89	Tobha Beag			Field Survey	95395 873588	Non-designated	Wall	Post-medieval	Poor	Nil	Intertidal	A wall c. 10m long x 0.5m wide x 1m high projects from the shoreline
138	B90	Tobha Beag			Field Survey	95447 873582	Non-designated	Peat cutting	Post-medieval	Poor	Nil	Coast edge	Peat cutting 15m x 15m x 0.4m deep
139	B91	Tobha Beag			Field Survey	95454 873581	Non-designated	Lazy beds	Post-medieval	Poor	Nil	Coast edge	Lazy bed cultivation c. 10m x 10m
140	B88	Tobha Beag			Field Survey	95318 873569	Non-designated	Peat cutting	Post-medieval	Poor	Nil	Coast edge	Peat cutting c. 0.5m deep x 100m long x 50m wide
141	B142.2	Loch Dheoir			Field Survey	89632 873547	Non-designated	Wall	Post-medieval	Poor	Nil	Coast edge	Wall c.20m long x 0.5m wide x 0.3m high runs along the shoreline
142	B142.1	Loch Dheoir			Field Survey	89800 873545	Non-designated	Peat cutting	Post-medieval	Poor	Nil	Coast edge	Peat cutting 20m x 50m x 0.3m deep
143	B85	Tobha Beag			Field Survey	95316 873542	Non-designated	Platform	Unknown	Poor	Nil	Coast edge	A rectangular spread of stones within which it is possible to trace the remains of a surrounding wall. C. 15m long x 10m wide
144	B86	Tobha Beag			Field Survey	95316 873534	Non-designated	Wall	Post-medieval	Poor	Nil	Intertidal	A wall c. 8m long x 1m wide x 1m high projects from the shoreline
145	B93	Tobha Beag			Field Survey	95763 873530	Non-designated	Peat cutting	Post-medieval	Poor	Nil	Coast edge	Peat cutting 10m x 1.5m x 0.4m deep
146	B84	Tobha Beag			Field Survey	95326 873527	Non-designated	Structure	Post-medieval	Poor	Nil	Coast edge	A small drystone structure, c. 12m long x 4m wide, is built into the side of a hill and survives to two courses c. 0.3m high
147	B137	Loch Dheoir			Field Survey	90986 873520	Non-designated	Peat cutting	Post-medieval	Good	Nil	Coast edge	Peat cutting 10m x 100m x 1m deep
148	B92	Tobha Beag			Field Survey	95711 873520	Non-designated	Wall	Post-medieval	Poor	Nil	Intertidal	A wall c. 15m long x 0.5m wide x 1m high projects from the shoreline
149	A41	Loch Amhlasaraigh			Field Survey	93470 873498	Non-designated	Wall	Post-medieval	Poor	Nil	Intertidal	A boulder built wall runs from the shore into the intertidal zone, c. 35m long x 1m wide x 0.8m high
150	B83.1	Tobha Beag			Field Survey	95329 873480	Non-designated	Building	Post-medieval	Poor	Nil	Coast edge	see G18
151	B83.2	Tobha Beag			Field Survey	95329 873480	Non-designated	Boat noost	Post-medieval	Poor	Nil	Intertidal	A stone lined boat noost c. 10m long x 3m wide. Probably associated with building B83.1
152	B136	Loch Dheoir			Field Survey	91176 873466	Non-designated	Peat cutting	Post-medieval	Good	Nil	Coast edge	Peat cutting 20m x 60m x 1m deep
153	B135	Loch Dheoir			Field Survey	91196 873455	Non-designated	Peat cutting	Post-medieval	Good	Nil	Coast edge	Peat cutting 15m x 100m x 1m deep
154	B62	Cheese Bay			Field Survey	96224 873447	Non-designated	Shieling and blackhouse	Post-medieval	Fair	Monitor	Coast edge	A shieling c. 5m x 4m x 0.4m high lies on an islet which is crossed by a wall 100m long x 0.5m high. Opposite this is a blackhouse, consisting of 2 rooms, c. 12m long x 5m wide x 1.5m high
155	B141	Loch Dheoir			Field Survey	90238 873424	Non-designated	Wall	Post-medieval	Poor	Nil	Intertidal	Wall c.2m long x 0.5m wide x 0.7m high projects from the shore into the intertidal zone.
156	B102	Ceann a' Mhuir			Field Survey	97259 873412	Non-designated	Cairn	Unknown	Poor	Nil	Coast edge	Small cairn c. 1m wide x 2m long
157	B134	Loch Dheoir			Field Survey	91356 873364	Non-designated	Peat cutting	Post-medieval	Good	Nil	Coast edge	Peat cutting 50m x 20m and 50m X 1m x 1m deep
158	A42	Loch Amhlasaraigh			Field Survey	93500 873348	Non-designated	Wall	Post-medieval	Poor	Nil	Intertidal	A rough boulder wall butts the coast and heads into the intertidal zone, c. 50m long x 1m wide x 0.5m high

ID	Field ID	Name	SMR No.	NMRS No.	Source	NGR	Status	Type	Date	Condition	Recommendation	Location	Description
159	B52	Cheese Bay			Field Survey	96755 873322	Non-designated	Wall	Post-medieval	Poor	Nil	Intertidal	A short stretch of wall 6m in length projects from the shore into the intertidal zone. A boat noost c. 3m wide x 12m long lies close by
160	B51	Cheese Bay			Field Survey	96910 873315	Non-designated	Peat cutting	Post-medieval	Poor	Nil	Coast edge	A peat cutting c. 0.3m deep x 50m long x 40m wide
161	B132	Loch Dheoir			Field Survey	91941 873313	Non-designated	Wall	Post-medieval	Poor	Nil	Intertidal	Small wall c. 10m long x 0.5m wide x 0.7m high
162	B61	Cheese Bay			Field Survey	96212 873310	Non-designated	Shieling	Post-medieval	Good	Nil	Coast edge	A roofed shieling c. 5m x 10m x 1.5m high stands next to a stone lined boat noost c. 40m long x 2m wide x 1m high
163	A43	Loch Amhlasaraigh			Field Survey	93560 873288	Non-designated	Boat noost	Post-medieval	Fair	Nil	Intertidal	A boat noost, one side of which is made up of a substantial boulder built wall c. 10m long x 2m wide x 0.8m high
164	B56	Cheese Bay			Field Survey	96646 873258	Non-designated	Boat noost	Post-medieval	Poor	Nil	Intertidal	A small boat noost c.4m wide x 4m long x 0.6m high
165	B54	Cheese Bay			Field Survey	96701 873256	Non-designated	Wall	Post-medieval	Poor	Nil	Intertidal	A wall 1m high x 1.5m wide x 15m long projects from the shore
166	B60	Cheese Bay			Field Survey	96322 873255	Non-designated	Quarry & lazy beds	Post-medieval	Poor	Nil	Coast edge	A possible quarry adjacent to lazy bed field system
167	A49	Loch Amhlasaraigh			Field Survey	94251 873253	Non-designated	Boat noost	Post-medieval	Fair	Nil	Intertidal	A large boat noost delineated by 2 rough boulder lines c. 15m long x 4m wide
168	B55	Cheese Bay			Field Survey	96799 873249	Non-designated	Cairn	Unknown	Poor	Nil	Coast edge	A small cairn c. 2m x 4m x 1m high
169	B133	Loch Dheoir			Field Survey	91569 873245	Non-designated	Peat cutting	Post-medieval	Good	Nil	Coast edge	Peat cutting 10m x 100m x 1m deep
170	B59	Cheese Bay			Field Survey	96471 873239	Non-designated	Wall	Post-medieval	Poor	Nil	Intertidal	A wall 0.6m high x 1m wide x 6m long projects from the shore
171	B57	Cheese Bay			Field Survey	96550 873237	Non-designated	Wall	Post-medieval	Poor	Nil	Intertidal	A long wall c. 60m long x 0.5 m wide x 0.5m high, cuts off an island from the inlet. Contains a possible entrance
172	B145	Bhoisinis			Field Survey	89803 873233	Non-designated	Structure	Unknown	Poor	Nil	Coast edge	Semi circular structure built into the side of B143. C. 3m long x 3m wide. Unknown whether or not this is a part of B143 or a later insertion
173	B143	Bhoisinis			Field Survey	89811 873231	Non-designated	Structure	Unknown	Poor	Nil	Coast edge	Large drystone sub-rounded structure, c. 5m x 4m x 2m deep, forming a mound c. 1.1m in diameter. Walls appear to be 1m thick. Includes a possible entrance chamber at eastern end
174	B144	Bhoisinis			Field Survey	89815 873230	Non-designated	Structure	Unknown	Poor	Nil	Coast edge	A small rectangular structure 3m north of B143. C. 4m long x 3m wide with a possible entrance to the north-west
175	B50	Cheese Bay			Field Survey	96905 873230	Non-designated	Shieling	Post-medieval	Poor	Nil	Coast edge	A probable shieling, c. 8m long x 4m wide with walls c 0.7m thick, abuts an enclosure of double-skinned drystone walling, c. 6m wide x 4m long. A possible boat noost lies 10m from the shieling
176	B53	Cheese Bay			Field Survey	96747 873229	Non-designated	Building	Post-medieval	Poor	Nil	Coast edge	A large unroofed structure, c.7m wide x 12m long, consisting of a single room, together with a smaller unroofed structure c. 6m long x 5m wide are surrounded by associated enclosure walls
177	B101.1	Ceann a' Mhuir			Field Survey	97272 873228	Non-designated	Wall	Post-medieval	Poor	Nil	Intertidal	A wall c. 15m long x 1m wide x 1m high projects from the shoreline

ID	Field ID	Name	SMR No.	NMRS No.	Source	NGR	Status	Type	Date	Condition	Recommendation	Location	Description
178	B101.2	Ceann a' Mhuir			Field Survey	97272 873228	Non-designated	Boat noost	Post-medieval	Poor	Nil	Intertidal	A small boat noost c. 2m long x 2m wide is next to a small stone platform or pier c. 2m x 2m
179	B101.3	Ceann a' Mhuir			Field Survey	97272 873228	Non-designated	Boat noost	Post-medieval	Poor	Nil	Intertidal	A small boat noost c. 2m long x 2m wide
180	B101.4	Ceann a' Mhuir			Field Survey	97272 873228	Non-designated	Boat noost	Post-medieval	Poor	Nil	Intertidal	A small boat noost c. 2m long x 2m wide
181	B101.5	Ceann a' Mhuir			Field Survey	97272 873228	Non-designated	Boat noost	Post-medieval	Poor	Nil	Intertidal	A small boat noost c. 2m long x 2m wide
182	B58	Cheese Bay			Field Survey	96525 873217	Non-designated	Boat noost	Post-medieval	Poor	Nil	Intertidal	A small boat noost c.5m wide x 5m long x 0.6m high, abuts a possible fish trap, c. 6m wide x 10m long
183	A44	Loch Amhlasaraigh			Field Survey	93536 873215	Non-designated	Wall	Post-medieval	Poor	Nil	Intertidal	A rough boulder wall butts the coast and heads into the intertidal zone, c. 30m long x 1m wide x 1m high
184	B49	Cheese Bay			Field Survey	96854 873215	Non-designated	Boat noost	Post-medieval	Poor	Nil	Intertidal	A boat noost c. 2.5m wide x 30m long is still in use
185	B146	Bhoisinis			Field Survey	89803 873213	Non-designated	Structure	Unknown	Poor	Nil	Coast edge	A small circular structure visible as a mound of stones in centre of a low mound. C. 4m wide x 4m long
186	A48	Loch Amhlasaraigh			Field Survey	94175 873208	Non-designated	Boat noost	Post-medieval	Poor	Nil	Intertidal	A possible boat noost delineated by rough boulder walls c. 5m long x 3m wide
187	B103	Ceann a' Mhuir			Field Survey	97453 873205	Non-designated	Wall	Post-medieval	Poor	Nil	Intertidal	A wall c. 20m long x 1m wide x 1m high projects from the shoreline, 10m of which is concrete and 10m of which is drystone walling
188	B48	Tobha Beag			Field Survey	96777 873162	Non-designated	Footbridge	Post-medieval	Poor	Nil	Coast edge	A small concrete footbridge, approached by 11 concrete steps, crosses a small burn
189	A50	Loch Amhlasaraigh			Field Survey	94718 873428	Non-designated	Wall	Post-medieval	Poor	Nil	Intertidal	A curved boulder wall c. 10m long
190	A45	Loch Amhlasaraigh			Field Survey	93533 873119	Non-designated	Wall	Post-medieval	Fair	Nil	Intertidal	A rough boulder wall butts the coast and heads into the intertidal zone, c.12m long x 0.8m wide x 1m high
191	B148	Aileodair			Field Survey	88692 873096	Non-designated	Wall	Post-medieval	Poor	Nil	Intertidal	A short wall projects from the shore into the water
192	B131	Loch Dheoir			Field Survey	91939 873082	Non-designated	Peat cutting	Post-medieval	Good	Nil	Coast edge	Peat cutting 15m x 100m x 1m deep
193	B130	Loch Dheoir			Field Survey	91955 873044	Non-designated	Peat cutting	Post-medieval	Good	Nil	Coast edge	Peat cutting 25m x 50m x 1m deep
194	B147	Aileodair			Field Survey	89305 873012	Non-designated	Cairn	Unknown	Poor	Nil	Coast edge	Three small clearance all c.1m x 2m
195	B149	Aileodair			Field Survey	88799 872912	Non-designated	Wall	Post-medieval	Poor	Nil	Intertidal	A short wall projects from the shore into the water
196	B129	Loch Dheoir			Field Survey	92059 872883	Non-designated	Peat cutting	Post-medieval	Good	Nil	Coast edge	Peat cutting 15m x 50m x 1.5m deep
197	A46	Loch Amhlasaraigh			Field Survey	93748 872872	Non-designated	Wall	Post-medieval	Poor	Nil	Coast edge	A boulder wall running along the coast edge, c.70m long x 2m wide x 2m high
198	B128	Loch Dheoir			Field Survey	92084 872848	Non-designated	Peat cutting	Post-medieval	Good	Nil	Coast edge	Peat cutting 15m x 10m x 1m deep
199	A47	Loch Amhlasaraigh			Field Survey	93636 872794	Non-designated	Boat noost	Post-medieval	Poor	Nil	Intertidal	A boat noost defined by boulder walls
200	B152	Aileodair			Field Survey	88732 872722	Non-designated	Quarry	Unknown	Poor	Nil	Hinterland	Possible quarry c.40m long x 15m wide x 3m deep
201	B150	Aileodair			Field Survey	89153 872715	Non-designated	Wall	Post-medieval	Fair	Nil	Intertidal	A short wall projects from the shore into the water
202	B153	Bac-a-stoc			Field Survey	89128 872507	Non-designated	Wall	Post-medieval	Poor	Nil	Intertidal	A curving stone wall running from shore into intertidal zone

ID	Field ID	Name	SMR No.	NMRS No.	Source	NGR	Status	Type	Date	Condition	Recommendation	Location	Description
203	A161	Loch Portain			Field Survey	91754 872472	Non-designated	Wall	Post-medieval	Poor	Nil	Coast edge	Short stretch of wall perpendicular to sea, c. 5m long x 1m wide x 0.5m high
204	B154	Bac-a-stoc			Field Survey	89905 872413	Non-designated	Cairn	Unknown	Poor	Nil	Coast edge	A small possible cairn c.1m x 0.5m
205	A160	Loch Portain			Field Survey	91819 872411	Non-designated	Wall	Post-medieval	Fair	Nil	Coast edge	Revetted field wall at coast edge, c. 40m long x 1m wide x 1m high, sinuous in plan
206	A159	Loch Portain			Field Survey	91680 872331	Non-designated	Wall	Post-medieval	Poor	Nil	Coast edge	Rough heap of stones, possible collapsed wall?
207	A145	Loch Portain			Field Survey	92209 872268	Non-designated	Quarry	Post-medieval	Good	Nil	Coast edge	Possible circular quarry scoop, 8m x 5m x 1m deep
208	A149	Loch Portain			Field Survey	91993 872262	Non-designated	Wall	Post-medieval	Fair	Nil	Intertidal	Stone wall jutting into intertidal zone, sinuous in plan
209	A158	Loch Portain			Field Survey	91616 872250	Non-designated	Wall	Post-medieval	Fair	Nil	Intertidal	Wall jutting from shore into intertidal zone, forming the end of a modern fence
210	A144.2	Loch Portain			Field Survey	92243 872246	Non-designated	Cairn	Post-medieval	Poor	Nil	Coast edge	Modern clearance heap c. 2m x 2m
211	A148	Loch Portain			Field Survey	92044 872237	Non-designated	Lazy beds	Post-medieval	Fair	Nil	Coast edge	Large area of lazy beds, some peat cutting in area too
212	A146	Loch Portain			Field Survey	92194 872219	Non-designated	Boat noost	Post-medieval	Good	Nil	Intertidal	Large boat noost, c 10m long x 3m wide x 1.5m high, defined by well built stone walls
213	A144.1	Loch Portain			Field Survey	92242 872207	Non-designated	Wall	Post-medieval	Poor	Nil	Intertidal	Rough wall of stones in intertidal zone
214	A147	Loch Portain			Field Survey	92134 872206	Non-designated	Field bank	Post-medieval	Poor	Nil	Coast edge	Linear denuded field bank, c. 15m long x 1m wide x 0.3m high
215	A156	Loch Portain			Field Survey	91595 872202	Non-designated	Wall	Post-medieval	Poor	Nil	Coast edge	Field wall close to modern fence but on slightly different alignment. Survives as a heathery bank with stone facing visible along parts of its length
216	A157	Loch Portain			Field Survey	91586 872195	Non-designated	Wall	Post-medieval	Fair	Nil	Intertidal	Wall, c. 10m long x 1m wide x 0.5m high, jutting from shore into intertidal zone
217	A150	Loch Portain			Field Survey	91970 872188	Non-designated	Boat noost	Post-medieval	Good	Nil	Intertidal	Double boat noost, well built walls, c. 8m long x 3m wide, partition 2m wide
218	A151	Loch Portain			Field Survey	91974 872168	Non-designated	Wall	Post-medieval	Good	Nil	Intertidal	Substantial wall jutting into intertidal zone, c.10m long x 1.2m wide x 1m high
219	A143	Loch Portain			Field Survey	92335 872167	Non-designated	Lazy beds	Post-medieval	Poor	Nil	Coast edge	Area of faint lazy beds
220	A154.3	Loch Portain			Field Survey	91775 872163	Non-designated	Building	Post-medieval	Poor	Nil	Coast edge	Small ruined rectangular building, c. 4m x 2.5m x 0.5m high. Possible lazy beds close by
221	A154.2	Loch Portain			Field Survey	91793 872155	Non-designated	Blackhouse	Post-medieval	Poor	Nil	Coast edge	Blackhouse with walls c. 1m high x 1m thick with rounded exterior corners, c. 12m long x 4m wide
222	A154.1	Loch Portain			Field Survey	91807 872140	Non-designated	Building	Post-medieval	Poor	Nil	Coast edge	Small denuded circular building, 2.5m diameter, no obvious entrance
223	A155	Loch Portain			Field Survey	91754 872124	Non-designated	Wall	Post-medieval	Good	Nil	Intertidal	Length of wall in intertidal zone probably forming one side of a noost in a small stony bay. Wall up to 0.8m high x 1m wide
224	A153	Loch Portain			Field Survey	91793 872123	Non-designated	Boat noost	Post-medieval	Fair	Nil	Intertidal	Boat noost, c 6m long x 3m wide, defined by rough boulder walls

ID	Field ID	Name	SMR No.	NMRS No.	Source	NGR	Status	Type	Date	Condition	Recommendation	Location	Description
225	A142.2	Loch Portain			Field Survey	92463 872117	Non-designated	Boat noost	Post-medieval	Good	Nil	Intertidal	Boat noost, c 6m long x 3m wide, formed by extension of wall by addition of extra wall. Rectangular cut into coast side at top of noost.
226	A136	Loch Portain			Field Survey	92332 872108	Non-designated	Boat noost	Post-medieval	Good	Nil	Intertidal	Boat noost, c 8m long x 2.5m wide, defined by rough lines of cleared boulders.
227	A142.1	Loch Portain			Field Survey	92468 872086	Non-designated	Boat noost	Post-medieval	Good	Nil	Intertidal	Boat noost and wall, wall crosses inlet, both built of boulders.
228	A152	Loch Portain			Field Survey	91851 872077	Non-designated	Structure	Post-medieval	Good	Nil	Coast edge	Small drystone structure, possibly shieling, with rounded exterior corners, c. 5m x 3m x 1m high
229	A141	Loch Portain			Field Survey	92436 872073	Non-designated	Cairn	Post-medieval	Fair	Nil	Coast edge	Small cairn c. 1m diameter, 0.2m high
230	A69	Loch Portain			Field Survey	94465 872069	Non-designated	Wall	Post-medieval	Poor	Nil	Intertidal	A short wall in the intertidal zone, c. 7m long x 0.4m high x 0.5m wide
231	A68	Loch Portain			Field Survey	94507 872045	Non-designated	Wall	Post-medieval	Good	Nil	Intertidal	A substantial wall, c. 10m long x 1m wide x 1.2 m high, continuation of a fence line into intertidal zone
232	A67	Loch Portain			Field Survey	94600 872041	Non-designated	Boat noost	Post-medieval	Good	Nil	Intertidal	A double boat noost, defined by three parallel lines of boulders
233	A65.3	Loch Portain			Field Survey	94744 872037	Non-designated	Building	Post-medieval	Good	Nil	Coast edge	A building with stone gable ends and corrugated Iron/wood walls and roof. Sits on concrete platform with a defined path approaching it. A small corrugated outhouse is also present
234	A135	Loch Portain			Field Survey	92196 872035	Non-designated	Cairn	Post-medieval	Good	Nil	Coast edge	Two small cairns c. 1m diameter x 0.4m high
235	A65.1	Loch Portain			Field Survey	94750 872014	Non-designated	Building	Post-medieval	Good	Nil	Coast edge	A corrugated iron shed on a concrete and stone plinth, c. 2m x 2m x 0.6m high, with the remains of a possible earlier drystone structure at one end
236	A65.2	Loch Portain			Field Survey	94750 872014	Non-designated	Wall	Post-medieval	Poor	Nil	Coast edge	Possible enclosure wall, curving past the structure (A65.1), no more than one course high
237	A134.2	Loch Portain			Field Survey	92309 872013	Non-designated	Wall	Post-medieval	Good	Nil	Intertidal	Wall parallel to 134.1
238	A66	Loch Portain			Field Survey	94710 872011	Non-designated	Pier	Post-medieval	Good	Nil	Intertidal	A small stone pier, c. 8m long x 4m wide x 1m high jutting from coast edge
239	A140	Loch Portain			Field Survey	92460 872010	Non-designated	Boat noost	Post-medieval	Fair	Nil	Intertidal	Large boat noost, c 8m long x 4m wide, defined by rough lines of cleared boulders. No longer usable due to tumble
240	A134.1	Loch Portain			Field Survey	92299 872002	Non-designated	Wall	Post-medieval	Good	Nil	Intertidal	Wall running along coast edge into intertidal zone of rough boulders
241	A70	Loch Portain			Field Survey	94419 872000	Non-designated	Wall	Post-medieval	Fair	Nil	Coast edge	A length of revetting wall along coastal edge, c. 10m long x 0.7m high
242	A137	Loch Portain			Field Survey	92362 871999	Non-designated	Field bank	Post-medieval	Good	Nil	Coast edge	Field bank, 30m long x 1m wide x 0.6m high, heading across peninsula
243	A64.2	Loch Portain			Field Survey	94741 871996	Non-designated	Wall	Post-medieval	Fair	Nil	Intertidal	drystone wall following coastal edge in sinuous fashion, a branch of which forms a coastal wall
244	A64.1	Loch Portain			Field Survey	94738 871989	Non-designated	Boat noost	Post-medieval	Fair	Nil	Intertidal	Boat noost, c. 15m long x 3m wide, defined by two lines of boulders
245	A71	Loch Portain			Field Survey	94432 871987	Non-designated	Structure	Post-medieval	Poor	Nil	Coast edge	Two possible structures/enclosures built of large boulders against the peat bank at coast edge.

ID	Field ID	Name	SMR No.	NMRS No.	Source	NGR	Status	Type	Date	Condition	Recommendation	Location	Description
246	A133	Loch Portain			Field Survey	92311 871986	Non-designated	Access	Post-medieval	Good	Nil	Intertidal	Cleared space between boulders to provide access from peninsula
247	A139	Loch Portain			Field Survey	92421 871983	Non-designated	Boat noost	Post-medieval	Good	Nil	Intertidal	Boat noost, c 20m long x 1.5m wide, defined by rough lines of cleared boulders. Large wrecked boat within it
248	A78	Loch Portain			Field Survey	94358 871983	Non-designated	Wall	Post-medieval	Poor	Nil	Coast edge	Short length of wall, 3m long, forms edge of a rectangular depression
249	A77	Loch Portain			Field Survey	94367 871982	Non-designated	Cairn	Post-medieval	Good	Nil	Coast edge	Modern clearance cairn, c. 4m x 3m x 0.8m, made up of large boulders
250	A72	Loch Portain			Field Survey	94436 871982	Non-designated	Wall	Post-medieval	Fair	Nil	Intertidal	A rough wall of substantial boulders hugging the edge of the coast
251	A73	Loch Portain			Field Survey	94430 871974	Non-designated	Wall	Post-medieval	Fair	Nil	Intertidal	Curved length of wall at coast edge built of large boulders. Forms a square platform, infilled with small stones, before continuing along coast edge- maybe a coastal defence at mouth of burn inlet
252	A138	Loch Portain			Field Survey	92368 871974	Non-designated	Wall	Post-medieval	Fair	Nil	Intertidal	Cross shaped wall revetted against coast edge, possibly coastal defence, crossed by wall running from land into the intertidal zone
253	A74	Loch Portain			Field Survey	94402 871970	Non-designated	Culvert	Post-medieval	Good	Nil	Coast edge	A boulder constructed culvert at mouth of burn 1m wide x 0.2m wide
254	A132	Loch Portain			Field Survey	92351 871963	Non-designated	Wall	Post-medieval	Good	Nil	Intertidal	Wall, c. 15m long x 0.5m wide x 0.5m high, jutting from shore into intertidal zone
255	A75	Loch Portain			Field Survey	94412 871963	Non-designated	Wall	Post-medieval	Poor	Nil	Coast edge	A rough boulder wall at coast edge, 8m long x 0.5m wide x 0.8m high
256	A79	Loch Portain			Field Survey	94425 871962	Non-designated	Wall	Post-medieval	Fair	Nil	Intertidal	Short wall, c. 7m long x 0.5m wide x 0.9m high, jutting from shore into intertidal zone
257	A63	Loch Portain			Field Survey	94750 871961	Non-designated	Boat noost	Post-medieval	Fair	Nil	Intertidal	An S-shaped boat noost, not always clearly defined by boulders lines
258	A76	Loch Portain			Field Survey	94363 871960	Non-designated	Cairn	Post-medieval	Good	Nil	Coast edge	Modern clearance cairn, c. 3m x 3m x 0.8m, made up of large boulders
259	A62	Loch Portain			Field Survey	94772 871937	Non-designated	Boat noost	Post-medieval	Good	Nil	Intertidal	A large boat noost delineated by 2 rough boulder lines c. 15m long x 3m wide
260	A80	Loch Portain			Field Survey	94467 871936	Non-designated	Wall	Post-medieval	Good	Nil	Intertidal	Short length of substantial wall, c. 5m long x 0.5m wide x 1.5m high, jutting from shore into intertidal zone. Continuation of fence line
261	B155	Bac-a-stoc			Field Survey	90357 871933	Non-designated	Wall	Post-medieval	Fair	Nil	Intertidal	A short wall projects follows the shore line in the intertidal zone c.50m long x 0.6m high x 0.5m wide
262	A130	Loch Portain			Field Survey	92331 871870	Non-designated	Lazy beds	Post-medieval	Good	Nil	Coast edge	Area of lazy beds, c. 30m x 20m, fenced off
263	A81	Loch Portain			Field Survey	94514 871859	Non-designated	Boat noost	Post-medieval	Fair	Nil	Intertidal	Boat noost, c.6m long x 2m wide, defined by rough lines of cleared boulders
264	B113.3	Loch Portain			Field Survey	93782 871148	Non-designated	Boat noost	Post-medieval	Poor	Nil	Intertidal	A boat noost c. 8m long x 4m wide

ID	Field ID	Name	SMR No.	NMRS No.	Source	NGR	Status	Type	Date	Condition	Recommendation	Location	Description
265	A61	Loch Portain			Field Survey	94813 871848	Non-designated	Boat noost	Post-medieval	Good	Nil	Intertidal	Boat noost, c. 12m long x 2.5m wide, defined by parallel lines of boulders
266	A131	Loch Portain			Field Survey	92309 871847	Non-designated	Boat noost	Post-medieval	Good	Nil	Intertidal	Boat noost, c 20m long x 2.5m wide, defined by rough lines of cleared boulders.
267	A129	Loch Portain			Field Survey	92342 871840	Non-designated	Cairn	Post-medieval	Fair	Nil	Coast edge	Small cairn in an area of lazy bed. Cairn on small knoll with rigs running down the sides
268	A82	Loch Portain			Field Survey	94474 871836	Non-designated	Boat noost	Post-medieval	Good	Nil	Intertidal	Boat noost, c.10m long x 2.5m wide, defined by rough lines of cleared boulders
269	A83	Loch Portain			Field Survey	94442 871833	Non-designated	Lazy beds	Post-medieval	Good	Nil	Coast edge	Small fenced field containing well preserved lazy beds, c. 2m wide x 0.5m deep, running perpendicular to the shore. Two Iron sheds situated at the top of the field
270	A84	Loch Portain			Field Survey	94444 871819	Non-designated	Wall	Post-medieval	Good	Nil	Intertidal	A stone built platform/slipway. Large boulder wall c. 1.2m high at seaward edge, revetted and infilled with small stones in order to create a level surface sloping gently down into the intertidal zone
271	A86	Loch Portain			Field Survey	94353 871804	Non-designated	Lazy beds	Post-medieval	Good	Nil	Intertidal	Small fenced field containing well preserved lazy beds, c. 2m wide, beside house
272	A60	Loch Portain			Field Survey	94876 871803	Non-designated	Boat noost	Post-medieval	Good	Nil	Intertidal	Boat noost, c. 10m long x 2.5m wide, defined by parallel lines of boulders
273	A85	Loch Portain			Field Survey	94446 871802	Non-designated	Boat noost	Post-medieval	Poor	Nil	Intertidal	Boat noost, c.6m long x 1.5m wide, defined by rough lines of cleared boulders
274	A87	Loch Portain			Field Survey	94340 871782	Non-designated	Wall	Post-medieval	Fair	Nil	Intertidal	Rough boulder wall running into intertidal zone, stops to form a gap for a boat noost before continuing onto another boat noost
275	A59	Loch Portain			Field Survey	94933 871773	Non-designated	Boat noost	Post-medieval	Fair	Nil	Intertidal	Boat noost, c. 10m long x 2m wide, defined by shallow depression between cleared boulders
276	A89.2	Loch Portain			Field Survey	94233 871754	Non-designated	Cairn	Post-medieval	Good	Nil	Coast edge	Modern clearance cairn of large stones
277	A88	Loch Portain			Field Survey	94270 871750	Non-designated	Wall	Post-medieval	Good	Nil	Intertidal	Wall, c. 10m long x 1m wide x 1.2m high, jutting from shore into intertidal zone
278	A89.1	Loch Portain			Field Survey	94241 871742	Non-designated	Boat noost	Post-medieval	Good	Nil	Intertidal	Boat noost, c 7m long x 2.5m wide, defined by rough lines of cleared boulders
279	A58.1	Loch Portain			Field Survey	95007 871739	Non-designated	Wall	Unknown	Good	Survey	Intertidal	At the mouth of Loch Caigeann a large boulder built wall. 2m high x 1.5m thick, runs along the coastal edge of the inlet before turning into the intertidal zone. Possibly related to site 38 (Dun). At the narrowest point there is a small rectangular cell, open at one end, higher than the wall edge, c. 2m x 1m.
280	A127	Loch Portain			Field Survey	92554 871728	Non-designated	Peat cutting	Post-medieval	Good	Nil	Coast edge	General area of peat cutting and lazy beds
281	A58.2	Loch Portain			Field Survey	94956 871719	Non-designated	Boat noost	Post-medieval	Good	Nil	Intertidal	A boat noost, boulder defined, between wall 58.1 and the sea
282	A90	Loch Portain			Field Survey	94193 871718	Non-designated	Boat noost	Post-medieval	Good	Nil	Intertidal	Boat noost, c 7m long x 3m wide, defined by rough lines of cleared boulders. Still in use



ID	Field ID	Name	SMR No.	NMRS No.	Source	NGR	Status	Type	Date	Condition	Recommendation	Location	Description
283	A91	Loch Portain			Field Survey	94233 871698	Non-designated	Wall	Post-medieval	Fair	Nil	Intertidal	Rough boulder wall running hugging the coast edge along the side of a small bay, has one certain gap for a boat noost and a possible second, before continuing onto another boat noost
284	A128	Loch Portain			Field Survey	92490 871694	Non-designated	Building	Post-medieval	Poor	Nil	Coast edge	Denuded remains of a small stone structure, c. 5m x 4m, protruding through grass cover
285	B127	Loch Portain			Field Survey	94991 871684	Non-designated	Wall	Post-medieval	Good	Nil	Intertidal	A modern wall c. 15m long with modern fence running along the top projects into the intertidal zone
286	A92	Loch Portain			Field Survey	94221 871679	Non-designated	Boat noost	Post-medieval	Poor	Nil	Intertidal	Poorly defined boat noost, L-shaped, c 5m + 5m long x 2m wide
287	A93	Loch Portain			Field Survey	94207 871669	Non-designated	Boat noost	Post-medieval	Good	Nil	Intertidal	Double boat noost, one entrance and two bays separated by a wedge shaped wall, c. 20m long x 3m wide
288	B125	Loch Portain			Field Survey	94867 871666	Non-designated	Boat noost	Post-medieval	Poor	Nil	Intertidal	A boat noost c. 2.5m wide x 6m long
289	B126	Loch Portain			Field Survey	94879 871661	Non-designated	Boat noost	Post-medieval	Poor	Nil	Intertidal	A boat noost c. 2.5m wide x 10m long
290	A126	Loch Portain			Field Survey	92548 871652	Non-designated	Boat noost	Post-medieval	Good	Nil	Intertidal	Boat noost, c 10m long x 3m wide, poorly defined by rough lines of cleared boulders.
291	B156	Bac-a-stoc			Field Survey	90087 871647	Non-designated	Building	Post-medieval	Good	Nil	Coast edge	An unroofed building c. 1.5m high x 12m long x 6m wide. Enclosed by drystone wall
292	A125	Loch Portain			Field Survey	92676 871645	Non-designated	Lazy beds	Post-medieval	Fair	Nil	Coast edge	Narrow area of lazy beds c. 200m x 40m
293	A94	Loch Portain			Field Survey	94199 871641	Non-designated	Wall	Post-medieval	Good	Nil	Intertidal	Substantial wall, c. 20m long x 1m wide x 1.3m high, jutting from shore into intertidal zone, continuation of a former fence
294	A124	Loch Portain			Field Survey	92702 871639	Non-designated	Field bank	Post-medieval	Poor	Nil	Coast edge	Low field bank running north-south, c. 1m wide x 0.5m high
295	B157	Bac-a-stoc			Field Survey	90053 871616	Non-designated	Building	Unknown	Good	Nil	Coast edge	A possible small stone building c. 6m long x 6m wide x 1m high
296	A95	Loch Portain			Field Survey	94167 871600	Non-designated	Boat noost	Post-medieval	Fair	Nil	Intertidal	Boat noost, c 10m long x 1.5m wide, defined by rough lines of cleared boulders. Slightly sinuous in plan
297	A96	Loch Portain			Field Survey	94165 871589	Non-designated	Boat noost	Post-medieval	Fair	Nil	Intertidal	Poorly defined possible boat noost c 8m long x 1.5m wide
298	A123	Loch Portain			Field Survey	92741 871586	Non-designated	Lazy beds	Post-medieval	Poor	Nil	Coast edge	Area of lazy beds c. 100m x 100m
299	A99	Loch Portain			Field Survey	94077 871577	Non-designated	Cairn	Unknown	Poor	Nil	Coast edge	Small cairn 1m x 1m x 0.3m high
300	A122.3	Loch Portain			Field Survey	92758 871568	Non-designated	Boat noost	Post-medieval	Poor	Nil	Intertidal	Possible boat noost
301	A122.4	Loch Portain			Field Survey	92741 861567	Non-designated	Wall	Post-medieval	Good	Nil	Intertidal	Wall, c. 7m long x 2m high, continuation of fence line that juts into the sea
302	B124	Loch Portain			Field Survey	94886 871565	Non-designated	Wall	Post-medieval	Poor	Nil	Intertidal	A curving wall lining inlet, c. 40m long x 1m wide x 1m high
303	A97	Loch Portain			Field Survey	94133 871564	Non-designated	Boat noost	Post-medieval	Poor	Nil	Intertidal	Poorly defined boat noost, L-shaped, c 4m long x 0.5m high
304	A102.1	Loch Portain			Field Survey	93946 871556	Non-designated	Boat noost	Post-medieval	Fair	Nil	Intertidal	Boat noost in sheltered harbour, curved section of wall against shore edge forming noost
305	B123	Loch Portain			Field Survey	94847 871551	Non-designated	Boat noost	Post-medieval	Poor	Nil	Intertidal	A boat noost c. 2m wide x 6m long
306	A98	Loch Portain			Field Survey	94122 871548	Non-designated	Boat noost	Post-medieval	Poor	Nil	Intertidal	Poorly defined boat noost c 6m long x 3m wide

ID	Field ID	Name	SMR No.	NMRS No.	Source	NGR	Status	Type	Date	Condition	Recommendation	Location	Description
307	A122.2	Loch Portain			Field Survey	92761 871544	Non-designated	Boat noost	Post-medieval	Good	Nil	Intertidal	Boat noost, c. 30m long x 2m high, still in use
308	B122	Loch Portain			Field Survey	94827 871539	Non-designated	Boat noost	Post-medieval	Poor	Nil	Intertidal	A boat noost c. 3m wide x 30m long
309	A122.1	Loch Portain			Field Survey	92757 871537	Non-designated	Wall	Post-medieval	Good	Nil	Intertidal	Short length of wall, c. 2.5m long x 1.5m wide
310	A101	Loch Portain			Field Survey	94031 871536	Non-designated	Boat noost	Post-medieval	Fair	Nil	Intertidal	Boat noost, c. 6m long x 2m wide, defined by rough lines of cleared boulders.
311	A100	Loch Portain			Field Survey	94057 871532	Non-designated	Wall	Post-medieval	Good	Nil	Intertidal	Substantial wall, c. 8m long x 1m wide x 1.2m high, jutting from shore into intertidal zone, continuation of a former fence
312	A102.2	Loch Portain			Field Survey	93929 871527	Non-designated	Boat noost	Post-medieval	Fair	Nil	Intertidal	Two parallel narrow boat noosts and substantial wall
313	A116	Loch Portain			Field Survey	93068 871508	Non-designated	Wall	Post-medieval	Good	Nil	Intertidal	Wall, c. 20m long x 0.8m wide x 1.2m high, jutting from shore into intertidal zone continuation of fence line. Field to north contains lazy beds
314	A109	Loch Portain			Field Survey	93372 871498	Non-designated	Cairn	Post-medieval	Good	Nil	Coast edge	Three clearance cairns
315	A121	Loch Portain			Field Survey	92907 871495	Non-designated	Lazy beds	Post-medieval	Good	Nil	Coast edge	A large area of lazy beds in marshy grass
316	A105.2	Loch Portain			Field Survey	93687 871489	Non-designated	Structure	Post-medieval	Poor	Nil	Coast edge	Small drystone structure, c. 5.5m x 4.5m, has been shortened with an additional internal wall
317	A105.3	Loch Portain			Field Survey	93655 871486	Non-designated	Wall	Post-medieval	Poor	Nil	Intertidal	Wall at head of bay protecting a probable boat noost c. 7m long x 2m wide.
318	A115	Loch Portain			Field Survey	93092 871484	Non-designated	Boat noost	Post-medieval	Fair	Nil	Intertidal	Probable boat noost between badly eroding peat bank and piled boulders
319	A105.1	Loch Portain			Field Survey	93686 871484	Non-designated	Structure	Post-medieval	Poor	Nil	Coast edge	Small drystone structures, c. 5m x 3m, unroofed
320	A117	Loch Portain			Field Survey	92988 871483	Non-designated	Wall	Post-medieval	Good	Nil	Intertidal	Wall on land c. 5m long before curving c. 15m into intertidal zone
321	A105.8	Loch Portain			Field Survey	93618 871479	Non-designated	Boat noost	Post-medieval	Fair	Nil	Intertidal	Boat noost c. 4m long x 1m wide
322	A105.6	Loch Portain			Field Survey	93657 871478	Non-designated	Wall	Post-medieval	Fair	Nil	Intertidal	Substantial stone wall, c. 3m long x 2m wide x 1m high
323	A105.5	Loch Portain			Field Survey	93671 871477	Non-designated	Wall	Post-medieval	Fair	Nil	Intertidal	Boulder walls forming a narrow entrance at head of bay
324	A120.3	Loch Portain			Field Survey	92879 871476	Non-designated	Wall	Post-medieval	Poor	Nil	Intertidal	Continuation of A120.1, curves at end into the sea
325	A105.7	Loch Portain			Field Survey	93648 871476	Non-designated	Wall	Post-medieval	Fair	Nil	Intertidal	Continuation of A105.4
326	A120.1	Loch Portain			Field Survey	92914 871475	Non-designated	Wall	Post-medieval	Good	Nil	Intertidal	Sinuuous wall at coast edge c. 1m wide x 1m high
327	A120.2	Loch Portain			Field Survey	92883 871474	Non-designated	Causeway	Post-medieval	Poor	Nil	Intertidal	Causeway, between wall A120.1 and A120.3, joining land to a small islet
328	A119	Loch Portain			Field Survey	92953 871473	Non-designated	Wall	Post-medieval	Good	Nil	Intertidal	Length of drystone wall linking coast to an island of eroding peat bank, c. 10m long x 0.6m wide x 1m high
329	A108	Loch Portain			Field Survey	93482 871473	Non-designated	Boat noost	Post-medieval	Good	Nil	Intertidal	Boat noost, c. 4m long x 3.5m wide. One well built wall and one rough boulder wall
330	A118	Loch Portain			Field Survey	92964 871464	Non-designated	Boat noost	Post-medieval	Fair	Nil	Intertidal	Small boat noost, c. 5m x 4m, defined by rough boulders
331	A107	Loch Portain			Field Survey	93268 871462	Non-designated	Boat noost	Post-medieval	Poor	Nil	Intertidal	Small boat noost, c. 3m x 3m, defined by rough boulders

ID	Field ID	Name	SMR No.	NMRS No.	Source	NGR	Status	Type	Date	Condition	Recommendation	Location	Description
332	A106	Loch Portain			Field Survey	93573 871461	Non-designated	Boat noost	Post-medieval	Poor	Nil	Intertidal	Possible boat noost
333	B121	Loch Portain			Field Survey	94708 871455	Non-designated	Lazy beds	Post-medieval	Poor	Nil	Coast edge	Lazy bed cultivation c. 100m x 50m
334	A103	Loch Portain			Field Survey	93868 871454	Non-designated	Boat noost	Post-medieval	Poor	Nil	Intertidal	Boat noost, c 10m long x 4m wide, poorly defined by rough lines of cleared boulders.
335	A104	Loch Portain			Field Survey	93854 871452	Non-designated	Wall	Post-medieval	Poor	Nil	Intertidal	Wall, c. 6m long x 0.8m wide x 0.5m high, jutting from shore into intertidal zone, continuation of a former fence
336	A110	Loch Portain			Field Survey	93368 871450	Non-designated	Boat noost	Post-medieval	Good	Nil	Intertidal	One large and one small substantial boulder built boat noost
337	A105.4	Loch Portain			Field Survey	93649 871449	Non-designated	Wall	Post-medieval	Fair	Nil	Intertidal	Wall c. 35m long x 0.8m wide x 0.8m high crosses the mouth of a shallow bay
338	A114.1	Loch Portain			Field Survey	93124 871441	Non-designated	Causeway	Post-medieval	Good	Nil	Intertidal	Causeway joining land to a small islet
339	A114.2	Loch Portain			Field Survey	93124 871441	Non-designated	Boat noost	Post-medieval	Good	Nil	Intertidal	Boat noost, c 5m long x 2.5m wide, defined by rough lines of cleared boulders.
340	A114.3	Loch Portain			Field Survey	93124 871441	Non-designated	Wall	Post-medieval	Good	Nil	Intertidal	Short length of wall cut off by high tide
341	A112	Loch Portain			Field Survey	93316 871437	Non-designated	Lazy beds	Post-medieval	Fair	Nil	Coast edge	Area of lazy beds c. 100m x 100m now covered in reeds, behind an old peat cutting
342	A111	Loch Portain			Field Survey	93352 871434	Non-designated	Wall	Post-medieval	Good	Nil	Intertidal	Wall, c. 25m long x 1m wide x 1m high, jutting from shore into intertidal zone
343	A113	Loch Portain			Field Survey	93166 871423	Non-designated	Lazy beds	Post-medieval	Fair	Nil	Coast edge	Area of lazy beds c. 40m x 40m
344	B158.1	Bac-a-stoc			Field Survey	89693 871290	Non-designated	Building	Post-medieval	Good	Nil	Coast edge	A roofed corrugated iron building c. 10m x 15m
345	B158.2	Bac-a-stoc			Field Survey	89693 871290	Non-designated	Boat noost	Post-medieval	Good	Nil	Intertidal	A boat noost c. 4m x 30m
346	B120	Loch Portain			Field Survey	94464 871283	Non-designated	Boat noost	Post-medieval	Poor	Nil	Intertidal	A boat noost c. 10m long x 3m wide
347	B119	Loch Portain			Field Survey	94354 871262	Non-designated	Fish trap	Unknown	Eroding	Monitor	Intertidal	A possible fish trap c. 30m long curves around the shoreline
348	B118	Loch Portain			Field Survey	94316 871258	Non-designated	Peat cutting	Post-medieval	Poor	Nil	Coast edge	Peat cutting c. 30m x 15m x 0.5m deep
349	B117	Loch Portain			Field Survey	94183 871250	Non-designated	Wall	Post-medieval	Poor	Nil	Intertidal	A small wall c. 2m long x 1m wide below the shoreline
350	B116	Loch Portain			Field Survey	94029 871232	Non-designated	Peat cutting	Post-medieval	Poor	Nil	Coast edge	Peat cutting c. 0.5m deep x 60m long x 20m wide
351	B115	Loch Portain			Field Survey	93938 871207	Non-designated	Shieling	Post-medieval	Poor	Nil	Coast edge	The possible foundation of a stone shieling c. 3m x 2m
352	B114	Loch Portain			Field Survey	93932 871189	Non-designated	Boat noost	Post-medieval	Poor	Nil	Intertidal	A small Y-shaped boat noost
353	B113.2	Loch Portain			Field Survey	93778 871139	Non-designated	Boat noost	Post-medieval	Poor	Nil	Intertidal	A boat noost c. 10m long x 1.5m wide
354	B113.1	Loch Portain			Field Survey	93770 871136	Non-designated	Boat noost	Post-medieval	Poor	Nil	Intertidal	A boat noost c. 10m long x 2m wide
355	B113.4	Loch Portain			Field Survey	93772 871131	Non-designated	Cairn	Unknown	Poor	Nil	Coast edge	A small cairn 2m x 1m
356	B112.2	Loch Portain			Field Survey	93786 871125	Non-designated	Structure	Post-medieval	Poor	Nil	Coast edge	The possible foundation of a stone shieling is built up against the side of a hill
357	B112.1	Loch Portain			Field Survey	93775 871121	Non-designated	Structure	Post-medieval	Poor	Nil	Coast edge	A small circular stone structure. 1m x 1m x 0.5m high
358	A162	Minish			Field Survey	89411 871015	Non-designated	Wall	Post-medieval	Fair	Nil	Coast edge	Rough stone at head of small inlet, possibly associated with adjacent modern house

ID	Field ID	Name	SMR No.	NMRS No.	Source	NGR	Status	Type	Date	Condition	Recommendation	Location	Description
359	A163	Minish			Field Survey	89452 871004	Non-designated	Boat noost	Post-medieval	Good	Nil	Intertidal	Boat noost, c 15m long x 2.5m wide, defined by rough boulder walls. Met by denuded fence line at coast edge
360	A184.4	Minish			Field Survey	90137 870814	Non-designated	Boat noost	Post-medieval	Good	Nil	Intertidal	Boat noost with L-shaped substantial stone wall on one side and bedrock on the other, c. 15m long x 2.5m wide
361	A184.7	Minish			Field Survey	90153 870814	Non-designated	Lazy beds	Post-medieval	Poor	Nil	Coast edge	Possible lazy beds c. 20m x 20m
362	A184.3	Minish			Field Survey	90130 870802	Non-designated	Building	Post-medieval	Good	Nil	Coast edge	Cottage c. 2m high, roof and internal wooden frame collapsed into interior
363	A164.5	Minish			Field Survey	89645 870801	Non-designated	Wall	Post-medieval	Poor	Nil	Coast edge	Sinuuous wall at coast edge, formerly had a fence along part of its length
364	A164.6	Minish			Field Survey	89710 870796	Non-designated	Boat noost	Post-medieval	Fair	Nil	Intertidal	Large boat noost, c. 15m long x 8m wide, defined by bedrock on one side and stone wall on other
365	A184.1	Minish			Field Survey	90130 870793	Non-designated	Wall	Post-medieval	Good	Nil	Coast edge	Coastal wall revetted into coast edge, c. 1m wide x 1m high
366	A184.2	Minish			Field Survey	90143 870791	Non-designated	Building	Post-medieval	Good	Nil	Coast edge	Small drystone out building with parts of a wooden frame surviving, c. 7m x 5m x 2m high
367	A165.1	Minish			Field Survey	89775 870789	Non-designated	Boat noost	Post-medieval	Good	Nil	Intertidal	Large boat noost, c. 8m long x 4.5m wide, defined by well built walls
368	B110	Rubha Raibeart			Field Survey	94454 870784	Non-designated	Structure	Post-medieval	Poor	Nil	Hinterland	A small square stone structure c. 2m x 2m x 0.6m high
369	A165.2	Minish			Field Survey	89771 870778	Non-designated	Boat noost	Post-medieval	Fair	Nil	Intertidal	Small boat noost, c. 10m x 2m
370	A179	Minish			Field Survey	89979 870769	Non-designated	Wall	Post-medieval	Fair	Nil	Intertidal	Wall, c. 1.5m wide x 0.6m high, jutting into intertidal and joining a small islet. Continuation of modern fence line
371	A176	Minish			Field Survey	89916 870764	Non-designated	Boat noost	Post-medieval	Good	Nil	Intertidal	Large double boat noost defined by bedrock and substantial boulder walls
372	B111	Rubha Raibeart			Field Survey	94309 870762	Non-designated	Boat noost	Post-medieval	Poor	Nil	Intertidal	A boat noost c. 3m wide x 12m long next to a possible stone pier or platform c. 15m long x 3m wide x 1m high
373	A177	Minish			Field Survey	89926 870759	Non-designated	Building	Post-medieval	Good	Nil	Coast edge	Small rectangular drystone building converted into shed with addition of corrugated iron roof, c. 6m x 4.5m x 1.5m high
374	A178	Minish			Field Survey	89940 870759	Non-designated	Wall	Post-medieval	Fair	Nil	Coast edge	Short length of coastal revetting c. 0.7m high
375	A183	Minish			Field Survey	90151 870756	Non-designated	Jetty	Post-medieval	Poor	Nil	Intertidal	Stone platform or jetty in intertidal zone with boulders forming the edge, infilled with small stones, c. 4m x 3m x 0.7m high
376	A164.4	Minish			Field Survey	89648 870786	Non-designated	Wall	Post-medieval	Fair	Nil	Coast edge	Wall crossing reed/marsh towards intertidal, perpendicular to coastline. Appears as field bank inland, poorly preserved wall over salt marsh and well built wall in the intertidal zone
377	A164.3	Minish			Field Survey	89662 870752	Non-designated	Track	Post-medieval	Good	Nil	Coast edge	Track built on down slope to create level area across marshy area
378	A184.5	Minish			Field Survey	90232 870747	Non-designated	Wall	Post-medieval	Good	Nil	Intertidal	Wall in intertidal zone connecting shore to islet
379	A164.2	Minish			Field Survey	89642 870741	Non-designated	Quarry	Post-medieval	Good	Nil	Coast edge	Quarry scoop, 8m x 8m
380	A184.6	Minish			Field Survey	90203 870732	Non-designated	Boat noost	Post-medieval	Good	Nil	Intertidal	Boat noost with wedge of walling, faced with large boulders and infilled with smaller stones c. 0.6m high
381	A164.1	Minish			Field Survey	89615 870725	Non-designated	Building	Post-medieval	Good	Nil	Coast edge	Small drystone shed with corrugated iron roof

ID	Field ID	Name	SMR No.	NMRS No.	Source	NGR	Status	Type	Date	Condition	Recommendation	Location	Description
382	A180	Minish			Field Survey	90032 870724	Non-designated	Jetty	Post-medieval	Good	Nil	Intertidal	T-shaped jetty/structure with wedge shaped end c. 1m high
383	A182	Minish			Field Survey	90186 870723	Non-designated	Track	Post-medieval	Good	Nil	Coast edge	Stone track or platform, c. 10m long x 3m wide, over a boggy area. Peat cutting in the area
384	A181	Minish			Field Survey	90128 870716	Non-designated	Wall	Post-medieval	Poor	Nil	Coast edge	Short length of denuded wall at coast edge, c. 10m long x 0.5m wide x 0.4m high
385	A175	Minish			Field Survey	89844 870704	Non-designated	Wall	Post-medieval	Poor	Nil	Coast edge	Short length of wall revetting coast edge, c. 7m long x 0.7m wide x 0.5m high
386	A168	Minish			Field Survey	89560 870684	Non-designated	Track	Post-medieval	Good	Nil	Intertidal	Track crossing head of inlet, raised stone platform c 0.7m high
387	A166	Minish			Field Survey	89747 870682	Non-designated	Wall	Post-medieval	Fair	Nil	Intertidal	Rough boulder wall following coast edge before crossing the mouth of an inlet, c. 1m wide x 1m high
388	A167	Minish			Field Survey	89641 870676	Non-designated	Wall	Post-medieval	Fair	Nil	Intertidal	Rough double line of boulders across intertidal zone, running towards head of inlet, c. 20m long x 0.8m wide x 0.3m high
389	A174	Minish			Field Survey	89819 870693	Non-designated	Boat noost	Post-medieval	Good	Nil	Intertidal	Boat noost, c. 8m long x 5m wide, defined by boulder wall and bedrock
390	A173	Minish			Field Survey	89811 870669	Non-designated	Wall	Post-medieval	Good	Nil	Intertidal	Wall, c. 1m wide x 0.6m high, running across salt marsh and into the intertidal before joining a wall on the other side
391	B165	Minish			Field Survey	90321 870658	Non-designated	Boat noost	Post-medieval	Good	Nil	Intertidal	A high stone lined boat noost c. 1.5m high x 2m wide x 10m long accessed by 6 steps from shoreline above
392	B163	Minish			Field Survey	90304 870649	Non-designated	Building	Post-medieval	Fair	Nil	Coast edge	A partially roofed stone building, possibly a byre, c. 11m long x 7m wide x 2m high
393	A169	Minish			Field Survey	89752 870642	Non-designated	Wall	Post-medieval	Good	Nil	Intertidal	Semi-circular wall running around the edge of a small islet, c. 1m wide x 1m high, infilled with small stones behind large facing stones
394	B164	Minish			Field Survey	90305 870636	Non-designated	Building	Post-medieval	Poor	Nil	Coast edge	A stone building c. 11m x 6m x 1.5m high with small annex c. 7m x 4m, lies on raised platform which also contains the remains of a further structure or 4 possible small cairns
395	A171	Minish			Field Survey	89792 870634	Non-designated	Wall	Post-medieval	Good	Nil	Intertidal	Field wall jutting into intertidal zone, well built c. 1.2m high. Two small protruding buttresses along its length
396	A172	Minish			Field Survey	89806 870630	Non-designated	Wall	Post-medieval	Poor	Nil	Coast edge	Badly denuded wall revetted into coast edge, c. 5m long x 0.8m wide x 0.4m high
397	B109	Rubha Raibeart			Field Survey	94208 870625	Non-designated	Boat noost	Post-medieval	Poor	Nil	Intertidal	A stone lined boat noost c. 4m wide x 30m long
398	B162	Minish			Field Survey	90244 870619	Non-designated	Building	Post-medieval	Fair	Nil	Coast edge	A large two storey stone structure standing to full height, has a disused track c.25m wide running from front of building to extant track
399	B108	Rubha Raibeart			Field Survey	94177 870613	Non-designated	Cairn	Unknown	Poor	Nil	Coast edge	A small cairn 1m x 1m
400	A170	Minish			Field Survey	89765 870612	Non-designated	Jetty	Post-medieval	Fair	Nil	Intertidal	Small square platform jutting into intertidal zone, c. 3m x 3m x 0.5m
401	B159	Minish			Field Survey	90466 870546	Non-designated	Lazy beds	Post-medieval	Poor	Nil	Coast edge	Lazy bed system c. 40m x 20m
402	B160	Minish			Field Survey	90441 870538	Non-designated	Wall	Post-medieval	Good	Nil	Intertidal	A stone wall, topped by modern fence, runs along the base of a small headland for c.60m

ID	Field ID	Name	SMR No.	NMRS No.	Source	NGR	Status	Type	Date	Condition	Recommendation	Location	Description
403	B107	Rubha Raibeart			Field Survey	94186 870503	Non-designated	Lazy beds	Post-medieval	Poor	Nil	Coast edge	Lazy bed cultivation c. 150m x 20m
404	B161	Minish			Field Survey	90411 870493	Non-designated	Wall	Post-medieval	Poor	Nil	Coast edge	A small narrow low wall c.5m long
405	A188	Minish			Field Survey	90391 870468	Non-designated	Wall	Post-medieval	Poor	Nil	Coast edge	Continuation of modern fence line into intertidal zone as a low stone wall
406	B106	Rubha Raibeart			Field Survey	94259 870422	Non-designated	Boat noost	Post-medieval	Poor	Nil	Intertidal	A small boat noost c. 20m long x 2m wide within an inlet. There is also a possible wall around the north side of this inlet but this may also be a natural feature
407	A185	Minish			Field Survey	90153 870395	Non-designated	Wall	Post-medieval	Fair	Nil	Coast edge	Short L-shaped section of wall at the head of a small inlet, presumably to prevent erosion as an occupied house is adjacent
408	A187	Minish			Field Survey	90476 870382	Non-designated	Building	Post-medieval	Poor	Nil	Hinterland	Denuded remains of a rectangular drystone building adjacent to occupied house. One course high, 5m by 10m. Also adjacent to a telegraph pole so may have been disturbed.
409	A194	Loch Midhinis			Field Survey	90624 870381	Non-designated	Wall	Post-medieval	Fair	Nil	Intertidal	Stone wall, continuation of an old fence line into the intertidal zone
410	A186	Minish			Field Survey	90508 870371	Non-designated	Wall	Post-medieval	Good	Nil	Coast edge	Coastal defence wall revetted into coast edge, along a stretch adjacent to an occupied house.
411	A189.1	Minish			Field Survey	90202 870352	Non-designated	Building	Post-medieval	Good	Nil	Coast edge	Blackhouse. Door and 2 windows on seaward side. Well-preserved, mostly to wallhead height c.2m. Fireplaces in ends. Some collapse. Sheltered behind a bedrock outcrop. 4m x 10m internally
412	A189.2	Minish			Field Survey	90198 870344	Non-designated	Wall	Post-medieval	Fair	Nil	Coast edge	Wall revetting coast edge in front of blackhouse, up to 1.2m high, acting as erosion defence
413	A189.3	Minish			Field Survey	90193 870341	Non-designated	Boat noost	Post-medieval	Fair	Nil	Coast edge	Section of wall with squared corners, could form a boat noost at either end
414	B105	Rubha Raibeart			Field Survey	94280 870336	Non-designated	Lazy beds	Post-medieval	Poor	Nil	Coast edge	Lazy bed cultivation c. 10m x 20m
415	A189.4	Minish			Field Survey	90144 870333	Non-designated	Wall	Post-medieval	Good	Nil	Coast edge	Coastal wall becomes a stone bridge crossing over the burn at the head of the inlet, c.3m long, 2m wide and 1m high
416	A198	Loch Midhinis			Field Survey	90973 870329	Non-designated	Enclosure	Post-medieval	Fair	Nil	Hinterland	Large rectangular enclosure with internal divisions and the remains of a narrow building inside it. Building measures 3 x 10m with an entrance, walls up to 1.2, high (collapsing). Lazy beds in vicinity.
417	A196	Loch Midhinis			Field Survey	90744 870326	Non-designated	Boat noost	Post-medieval	Good	Nil	Intertidal	Large boat noost with two possible smaller ones on each side. Still in use.
418	A197	Loch Midhinis			Field Survey	90880 870312	Non-designated	Wall	Post-medieval	Good	Nil	Intertidal	Stone field wall with a modern fence alongside. Heads from land out into intertidal zone. Substantial - 1m wide, up to 1.5m high. Area of lazy beds to its west.
419	A197.1	Loch Midhinis			Field Survey	90866 870305	Non-designated	Boat noost	Post-medieval	Fair	Nil	Intertidal	Boat noost in bay. Small short rough boulder lines defining it, 2m wide 3m long.
420	A195	Loch Midhinis			Field Survey	90728 870291	Non-designated	Boat noost	Post-medieval	Good	Nil	Intertidal	Boat noost formed from a cleared space c.2m wide and 20m long, boulders pushed to the side

ID	Field ID	Name	SMR No.	NMRS No.	Source	NGR	Status	Type	Date	Condition	Recommendation	Location	Description
421	A192	Loch Midhinis			Field Survey	90647 870284	Non-designated	Wall	Post-medieval	Good	Nil	Intertidal	Substantial wall in intertidal zone, seems to be a continuation of an old fence line
422	A189.5	Minish			Field Survey	90240 870280	Non-designated	Building	Post-medieval	Good	Nil	Hinterland	Drystone outbuilding on other side of inlet to blackhouse. Sits on a stone platform at the front to level the ground. One entrance. Walls up to 1.3m high. 4x6m internally. Peat cutting nearby.
423	A193	Loch Midhinis			Field Survey	90664 870277	Non-designated	Quarry	Post-medieval	Good	Nil	Hinterland	Quarry scoop filled with modern rubbish, at least 1.5m deep 7m across. Stone lying on the ground nearby. Peat cutting in general area
424	A191	Minish			Field Survey	90613 870275	Non-designated	Wall	Post-medieval	Fair	Nil	Coast edge	Rough boulder-built wall running beside a small burn, up to 0.7m high and 0.6m wide. Poorly preserved at intertidal end. Just reaches intertidal zone, lying on top of bedrock.
425	A190	Minish			Field Survey	90255 870259	Non-designated	Wall	Post-medieval	Fair	Nil	Coast edge	Short length of drystone wall in intertidal zone. Possibly an old fence line
426	A199	Loch Midhinis			Field Survey	91909 870039	Non-designated	Boat noost	Post-medieval	Good	Nil	Intertidal	Boat noost tucked into small cleft in coastline, 3m wide 15m long. Rectangular cut at the top into coast edge, otherwise defined by rubble walls with stone infill.
427	B104	Rubha Raibeart			Field Survey	94680 870013	Non-designated	Field bank	Post-medieval	Poor	Nil	Coast edge	A stretch of field bank c. 20m long x 0.6m wide x 1m high follows the edge of the coast
428	A200	Loch Midhinis			Field Survey	92059 869954	Non-designated	Bank	Post-medieval	Fair	Nil	Hinterland	Low bank with ditch either side. Seems to have once been the line of a fence. 0.5m wide 0.4m high.
429	A201	Taigh Spònais			Field Survey	92318 869632	Non-designated	Wall	Post-medieval	Poor	Nil	Intertidal	Rough boulder alignment in intertidal zone
430	A202	Taigh Spònais			Field Survey	92325 869482	Non-designated	Building	Post-medieval	Good	Nil	Hinterland	Small drystone building where 'chamber' is marked on the OS map. Turf roof and a gate at the door - curved entrance passage into a small room. Stands c.1.8m high 6m long.
431	A202.1	Taigh Spònais			Field Survey	92295 869481	Non-designated	Bridge	Post-medieval	Good	Nil	Hinterland	Stone bridge over a cut drainage ditch. Track/walking route here with an information board
432	A203	Taigh Spònais			Field Survey	92261 869456	Non-designated	Wall	Post-medieval	Fair	Nil	Intertidal	Large wall in intertidal zone. c.2.5m-3m wide, up to 1.5m high. Possible breakwater
433	B166	Lochmaddy			Field Survey	92311 869312	Non-designated	Warehouse and slipway	Post-medieval	Good	Nil	Coast edge	Large warehouse, built of breezeblocks with a large metal door c. 7m x 6m. With working slipway in use.
434	B167	Lochmaddy			Field Survey	92025 869289	Non-designated	Warehouse	Post-medieval	Fair	Nil	Coast edge	Large two storey storage building, with two large doorways. Associated concrete courtyard. Appears on current OS 1:25000 map.
435	B168	Lochmaddy			Field Survey	92135 861186	Non-designated	Fish trap	Unknown	Good	Monitor	Intertidal	Stone built Fish Trap, c. 30m x 20m x 0.5 high.
436	B184	Lochmaddy			Field Survey	91240 868908	Non-designated	Wall	Post-medieval	Poor	Nil	Intertidal	Stone wall running from shore to water, c. 3m long x 0.3m high
437	B183	Lochmaddy			Field Survey	91395 868833	Non-designated	Cottage	Post-medieval	Good	Nil	Coast edge	Small, corrugated iron roofed cottage, 1 storey possibly 2. Two front windows and a door. Appears on current OS 1:25000 map.

ID	Field ID	Name	SMR No.	NMRS No.	Source	NGR	Status	Type	Date	Condition	Recommendation	Location	Description
438	B169	Lochmaddy			Field Survey	91868 868822	Non-designated	Cottage	Post-medieval	Good	Nil	Coast edge	Two storey cottage with small extension to one side. Cottage has a large fenced off garden
439	B170.1	Lochmaddy			Field Survey	91859 868791	Non-designated	Warehouse	Post-medieval	Good	Nil	Coast edge	Two storey warehouse on quayside. Appears on current OS 1:25000 map
440	B170.2	Lochmaddy			Field Survey	91859 868791	Non-designated	Jetty	Post-medieval	Good	Nil	Coast edge	Jetty still in use, associated with Warehouse. Appears on current OS 1:25000 map
441	B170.3	Lochmaddy			Field Survey	91859 868791	Non-designated	Structure	Post-medieval	Good	Nil	Coast edge	Small brick building associated with Jetty and Warehouse. Appears on current OS 1:25000 map
442	B171	Lochmaddy			Field Survey	91855 868789	Non-designated	Warehouse	Post-medieval	Good	Nil	Coast edge	Small stone warehouse, still in use, c. 30m x 10m
443	B172	Lochmaddy			Field Survey	91801 868765	Non-designated	Workshop	Post-medieval	Good	Nil	Coast edge	Small workshop that is still in use, c. 30m x 10m
444	B185	Lochmaddy			Field Survey	91102 868583	Non-designated	Wall	Post-medieval	Poor	Nil	Intertidal	Small wall running down slope into the intertidal zone, c. 40m long
445	B182.1	Lochmaddy			Field Survey	91249 868516	Non-designated	Wall	Post-medieval	Poor	Nil	Intertidal	Wall running from shore to small islet c. 40m long x 1m wide x 0.5m high
446	B182.2	Lochmaddy			Field Survey	91249 868516	Non-designated	Wall	Post-medieval	Poor	Nil	Intertidal	Wall running from shore to small islet c. 20m long x 1m wide x 0.5m high
447	B173	Lochmaddy			Field Survey	91776 868492	Non-designated	Field bank	Post-medieval	Fair	Nil	Coast edge	Field Bank, c. 40m long x 1m wide x 0.4m high
448	B186	Lochmaddy			Field Survey	91148 868468	Non-designated	Wall	Post-medieval	Good	Nil	Coast edge	Stone wall topped by modern fence c. 8m long x 1m wide x 1m high
449	B180	Lochmaddy			Field Survey	91565 868362	Non-designated	Shieling	Post-medieval	Good	Nil	Coast edge	Square shieling, c. 2.5m x 2.5m. Walls c. 0.6m thick and 0.6m high
450	B181	Lochmaddy			Field Survey	91622 868350	Non-designated	Possible shieling	Unknown	Poor	Nil	Coast edge	Possible shieling foundations, situated in a depression, c. 3m x 2.5m
451	B175	Lochmaddy			Field Survey	91955 868305	Non-designated	Wall	Post-medieval	Poor	Nil	Coast edge	Short length of mortared wall c. 5m long x 1m wide x 1.5m high
452	B174.1	Lochmaddy			Field Survey	91941 868274	Non-designated	Structure	Post-medieval	Good	Nil	Coast edge	Small stone building
453	B174.2	Lochmaddy			Field Survey	91941 868274	Non-designated	Boat noost	Post-medieval	Good	Nil	Intertidal	Boat noost, c. 15m x 1m x 1m
454	B174.3	Lochmaddy			Field Survey	91941 868274	Non-designated	Wall	Post-medieval	Good	Nil	Coast edge	Small wall c. 15m long x 0.5m wide x 0.5 high
455	B189	Lochmaddy			Field Survey	90897 868266	Non-designated	Wall	Post-medieval	Poor	Nil	Intertidal	Modern sluice gate and wall, galvanised steel sluice c. 40m long x 1m wide x 1m high
456	B188	Lochmaddy			Field Survey	91102 868220	Non-designated	Cairn	Unknown	Poor	Nil	Coast edge	Small stone spread or cairn c. 2m long x 1.5m wide
457	B187	Lochmaddy			Field Survey	91109 868197	Non-designated	Causeway	Post-medieval	Poor	Nil	Intertidal	A boulder built causeway between shore and islet c. 10m long x 0.5m wide x 0.5 high
458	B190	Lochmaddy			Field Survey	90881 868186	Non-designated	Boat noost	Post-medieval	Poor	Nil	Intertidal	A boulder defined boat noost c. 6m long x 3m wide x 0.5m high
459	B179.1	Lochmaddy			Field Survey	91698 868158	Non-designated	Boat noost	Post-medieval	Good	Nil	Intertidal	Large boat noost c. 15m x 15m, still in use
460	B179.2	Lochmaddy			Field Survey	91698 868158	Non-designated	Wall	Post-medieval	Good	Nil	Intertidal	Wall running along shore line on opposite side of a road to the boat noost, c.150m long x 0.5m wide x 0.5m high



ID	Field ID	Name	SMR No.	NMRS No.	Source	NGR	Status	Type	Date	Condition	Recommendation	Location	Description
461	B176	Lochmaddy			Field Survey	91974 868111	Non-designated	Boat noost	Post-medieval	Good	Nil	Intertidal	Boat noost, c. 10m long x 1m high
462	B178	Lochmaddy			Field Survey	91819 868090	Non-designated	Wall	Post-medieval	Poor	Nil	Coast edge	Small wall, c. 20m long x 1m wide x 0.2m high
463	B177	Lochmaddy			Field Survey	91875 868087	Non-designated	Wall	Post-medieval	Good	Nil	Intertidal	Wall, running from waters edge inland, c. 100m long x 1m wide x 1m high
464	A205.1	Langais			Field Survey	83943 864996	Non-designated	Wall	Post-medieval	Fair	Nil	Intertidal	Wall jutting into intertidal zone from coast edge. Built from large boulders, up to 1m high 0.8m wide 12m long
465	A204	Langais			Field Survey	84092 864988	Non-designated	Boathouse; noost	Post-medieval	Good	Nil	Coast edge	Stone boat house with a protective boulder wall extending from one side of its entrance. Unroofed but standing to wallhead c.2m. Metal girder as a lintel on entrance. Probable boat noost cut into the coast edge on the north, c.2m wide 20m long.
466	A205.2	Langais			Field Survey	83937 864970	Non-designated	Wall	Post-medieval	Fair	Nil	Coast edge	Wall running along coast edge, revetted, roughly boulder built (coastal protection). Parts just across inlet mouths.
467	A206.1	Langais			Field Survey	83863 864928	Non-designated	Structure	Post-medieval	Poor	Nil	Hinterland	Roughly oval heap of stones, c.2.5 x 6m x 0.5m high. Possible collapsed structure
468	A206.2	Langais			Field Survey	83870 864915	Non-designated	Structure	Post-medieval	Poor	Nil	Hinterland	Small rectangular drystone building buried beneath bracken near coast edge. Walls are stony banks up to 0.7m high. Measures c.2.5m x 6m internally. Probably a second adjacent structure, also rectangular, bits of wall visible but difficult to distinguish in the vegetation.
469	A207.1	Langais			Field Survey	83793 864900	Non-designated	Wall	Post-medieval	Good	Nil	Coast edge	A wall at the coast edge, survives as a low rubble wall which has had metal fence posts on it. It is now a metre or so from the coast edge then juts out into intertidal zone where it is a well built and well preserved wall, decreasing in height out to sea. Stands at least 1m at highest.
470	A207.2	Langais			Field Survey	83793 864900	Non-designated	Wall	Post-medieval	Fair	Nil	Hinterland	Short stretch of possible wall, bracken covered
471	A208	Langais			Field Survey	83825 864770	Non-designated	Wall	Post-medieval	Fair	Nil	Intertidal	Wall jutting into sea at the end of a fence line. The old fence line survives as a low bank. Wall is 1m wide and c.8m long.
472	A210	Langais			Field Survey	83920 864697	Non-designated	Wall	Post-medieval	Fair	Nil	Intertidal	Short length of wall jutting into intertidal zone, c.10m long
473	A211	Langais			Field Survey	84037 864683	Non-designated	Wall	Post-medieval	Poor	Nil	Coast edge	Small fragment of wall, 4m long 0.5m high max.
474	A209	Langais			Field Survey	83939 864644	Non-designated	Building	Post-medieval	Poor	Nil	Hinterland	Very denuded rectangular drystone building on top of a small grassy knoll. L-shaped segment survives as a grassy mound with a portion of upstanding wall to 0.8m high. Other side has one large boulder and faint traces of bank. Some tumbled stone off side of knoll. c.4m wide 10m long internally
475	A213	Rubha Dubh			Field Survey	84506 864557	Non-designated	Wall	Post-medieval	Good	Nil	Intertidal	Wall in intertidal zone, substantial, 1m wide 0.6m high 15m long. Rickle of stones on saltmarsh may indicate former location of a fence.
476	A212	Rubha Dubh			Field Survey	84430 864550	Non-designated	Wall	Post-medieval	Fair	Nil	Coast edge	Rough boulder wall hugging coast edge along small saltmarsh bay. Possible erosion defence

ID	Field ID	Name	SMR No.	NMRS No.	Source	NGR	Status	Type	Date	Condition	Recommendation	Location	Description
477	A228	Bàgh Orasaigh			Field Survey	83661 864540	Non-designated	Wall	Post-medieval	Good	Nil	Intertidal	Large wall in intertidal zone, beside an offshore islet - inaccessible.
478	A243	Barra-mhail			Field Survey	83490 864505	Non-designated	Bank/wall	Post-medieval	Fair	Nil	Coast edge	Bank on hinterland continues as a section of wall into the intertidal zone. Wall c.4m long. Bank up to 0.6m high.
479	A242	Barra-mhail			Field Survey	83391 864428	Non-designated	Bank/wall	Post-medieval	Fair	Nil	Coast edge	Section of wall in intertidal zone jutting from the coast - continues across the hinterland as a heather-covered bank.
480	A241	Barra-mhail			Field Survey	83088 864386	Non-designated	Wall	Post-medieval	Good	Nil	Intertidal	Wall in intertidal zone forming the end of a fence line. Fence runs on top of a bank inland with a cut drainage ditch beside it.
481	A238	Barra-mhail			Field Survey	82803 864375	Non-designated	Bridge	Post-medieval	Fair	Nil	Hinterland	Simple stone bridge over a small burn, rocks piled to form a flat platform c.0.6m wide. Includes corrugated iron in its construction
482	A226	Bàgh Orasaigh			Field Survey	84367 864368	Non-designated	Wall	Post-medieval	Fair	Nil	Intertidal	Rough boulder wall in intertidal zone at head of a small inlet, cuts off a small area of eroding peat.
483	A214.1	Rubha Dubh			Field Survey	84865 864366	Non-designated	Wall	Post-medieval	Poor	Nil	Coast edge	Fragment of wall revetted into coast edge, c.0.7m high by 3m long max.
484	A214.2	Rubha Dubh			Field Survey	84877 864365	Non-designated	Wall	Post-medieval	Good	Nil	Intertidal	Length of intertidal wall jutting from coast edge diagonally. Substantial, 1m wide 0.8m high.
485	A225	Bàgh Orasaigh			Field Survey	84139 864360	Non-designated	Wall	Post-medieval	Fair	Nil	Intertidal	Rough boulder wall in intertidal zone, running parallel to coats edge by 2-3m from it.
486	A239	Barra-mhail			Field Survey	82874 864353	Non-designated	Farmstead	Post-medieval	Fair	Nil	Hinterland	Farmstead comprising one large ruined blackhouse, one small building, a wall along the coast edge, and a possible enclosure.
487	A218.1	Rubha Dubh			Field Survey	84495 864332	Non-designated	Wall	Post-medieval	Fair	Nil	Intertidal	Series of walls at mouth of inlet. Crosses mouth of inlet from coast edge to edge. Roughly rubble built.
488	A218.2	Rubha Dubh			Field Survey	84490 864322	Non-designated	Wall	Post-medieval	Fair	Nil	Coast edge	Sinuuous wall running along coast edge, roughly rubble built.
489	A240	Barra-mhail			Field Survey	83074 864317	Non-designated	Wall	Post-medieval	Good	Nil	Intertidal	Wall in intertidal zone forming the end of a fence line.
490	A227	Bàgh Orasaigh			Field Survey	83902 864316	Non-designated	Boat noost	Post-medieval	Fair	Nil	Intertidal	Boat noost 3m wide 20m long. Rough boulder walls.
491	A217.1	Rubha Dubh			Field Survey	84635 864306	Non-designated	Wall	Post-medieval	Good	Nil	Intertidal	Wall jutting from coast edge into intertidal zone. Substantial boulder built, 1m high 0.8m wide 6m long.
492	A217.2	Rubha Dubh			Field Survey	84625 864298	Non-designated	Wall	Post-medieval	Good	Nil	Intertidal	Short stretch of wall across the mouth of an inlet.
493	A237.1	Barra-mhail			Field Survey	82792 864295	Non-designated	Wall	Post-medieval	Fair	Nil	Intertidal	Short length of wall jutting from coast c.6m long.
494	A237	Barra-mhail			Field Survey	82778 864286	Non-designated	Building	Post-medieval	Poor	Nil	Hinterland	Ruined drystone building. Walls up to 0.8m max. c.5 x 8m internally. Internal partition visible.
495	A216	Rubha Dubh			Field Survey	84699 864285	Non-designated	Boat noost	Post-medieval	Fair	Nil	Intertidal	Small boat noost c.2m wide 10m long, rough boulder edges.
496	A215.1	Rubha Dubh			Field Survey	84825 864284	Non-designated	Wall	Post-medieval	Good	Nil	Intertidal	Substantial boulder built wall jutting from coast into intertidal zone, 1m high 0.8m wide
497	A224	Bàgh Orasaigh			Field Survey	84165 864274	Non-designated	Wall	Post-medieval	Poor	Nil	Coast edge	Rough wall running along coast edge, revetted, makes use of boulders/bedrock. Dog-leg at east end possibly makes a boat noost (at 84189 864254).

ID	Field ID	Name	SMR No.	NMRS No.	Source	NGR	Status	Type	Date	Condition	Recommendation	Location	Description
498	A215.2	Rubha Dubh			Field Survey	84799 864270	Non-designated	Wall	Post-medieval	Fair	Nil	Intertidal	Very rough line of boulders forming a rough wall along the coast edge. Has a gap for a boat noost before the wall turns and continues into the intertidal zone (at 84799 864270)
499	A236	Barra-mhail			Field Survey	82765 864265	Non-designated	Wall	Post-medieval	Fair	Nil	Intertidal	Wall at modern fence line, mostly in intertidal zone, roughly boulder built
500	A223	Bàgh Orasaigh			Field Survey	84127 864246	Non-designated	Boat noost	Post-medieval	Good	Nil	Intertidal	Boat noost defined by very substantial walls incorporating large boulders/bedrock, c.2.5m wide 12m long.
501	A219.1	Ruidinis			Field Survey	84809 863981	Non-designated	Boat noost	Post-medieval	Poor	Nil	Intertidal	Small boat noost, poorly defined by rough boulder lines, 3m wide.
502	A219.2	Ruidinis			Field Survey	84806 863972	Non-designated	Boat noost	Post-medieval	Fair	Nil	Intertidal	Second, larger boat noost almost adjacent to previous, slightly better defined, 3m wide 15m long.
503	A235	Barra-mhail			Field Survey	82767 863960	Non-designated	Wall	Post-medieval	Fair	Nil	Intertidal	Short length of wall in intertidal zone. 0.8m-1m wide 4m long. Possibly forms a boat noost but tide high at time of survey.
504	A234	Barra-mhail			Field Survey	82814 863940	Non-designated	Wall	Post-medieval	Fair	Nil	Coast edge	Scrappy length of wall footing beneath a modern fence.
505	A233	Barra-mhail			Field Survey	82847 863938	Non-designated	Wall	Post-medieval	Fair	Nil	Coast edge	Small length of rough boulder wall revetting coast edge, c.4.5m long.
506	A232	Barra-mhail			Field Survey	82885 863935	Non-designated	Wall	Post-medieval	Good	Nil	Intertidal	Small section of wall jutting into the sea, continuation of a fence line
507	A221	Ruidinis			Field Survey	84585 863935	Non-designated	Wall	Post-medieval	Fair	Nil	Intertidal	Wall in intertidal zone, butting coast edge at a small burn. Roughly boulder built, uses bits of bedrock. Curves at sea end.
508	A235.1	Barra-mhail			Field Survey	82774 863928	Non-designated	Building	Post-medieval	Fair	Nil	Hinterland	Ruined building. Stone gable ends, cement and breeze block walls, unroofed. In use as a dump.
509	A222	Ruidinis			Field Survey	84365 863905	Non-designated	Wall	Post-medieval	Poor	Nil	Hinterland	Possible wall, rough line of stones partly hidden by grass, up to 1.2m wide 8m long.
510	A220.2	Ruidinis			Field Survey	84666 863897	Non-designated	Boat noost	Post-medieval	Poor	Nil	Intertidal	Fairly poorly defined boat noost, rough boulder lines defining it, 3m wide 20m long.
511	A220.1	Ruidinis			Field Survey	84686 863887	Non-designated	Boat noost	Post-medieval	Poor	Nil	Intertidal	Fairly poorly defined boat noost, rough boulder lines defining it, 3m wide 10m long.
512	A231	Barra-mhail			Field Survey	82962 863873	Non-designated	Wall	Post-medieval	Good	Nil	Intertidal	Stone wall jutting into the sea - continuation of modern fence line
513	A230.1	Barra-mhail			Field Survey	83004 863841	Non-designated	Boat noost	Post-medieval	Good	Nil	Intertidal	Small boat noost defined on one side by a wall 1m wide. Rectangular cut into the coast edge.
514	A230	Barra-mhail			Field Survey	83010 863811	Non-designated	Building	Post-medieval	Good	Nil	Hinterland	Stone and cement building with corrugated iron roof. Byre - in use. Probably relates to the cottages on the main street attached to a more modern house.
515	A229	Barra-mhail			Field Survey	83020 863801	Non-designated	Wall	Post-medieval	Poor	Nil	Intertidal	Old field wall adjacent to a fence line. Juts into sea.
516	B191.1	Loch Euphort			Field Survey	83134 863782	Non-designated	Warehouse	Post-medieval	Good	Nil	Coast edge	A large roofed warehouse, possibly still in use, depicted on current 1:25000 OS map
517	B191.2	Loch Euphort			Field Survey	83134 863782	Non-designated	Building	Post-medieval	Poor	Nil	Coast edge	A small unroofed stone building with small pier c. 25m long x 10m wide

ID	Field ID	Name	SMR No.	NMRS No.	Source	NGR	Status	Type	Date	Condition	Recommendation	Location	Description
518	B200	Loch Euphort			Field Survey	84043 863759	Non-designated	Structure	Unknown	Poor	Nil	Coast edge	A semi-circular structure of stone walls under turf mound, c.10m x 8m x 1.5m high, has a depression in the centre and to the north-east
519	B199	Loch Euphort			Field Survey	84023 863757	Non-designated	Boat noost	Post-medieval	Poor	Nil	Intertidal	Small boulder defined boat noost c. 5m long x 2m wide
520	B197	Loch Euphort			Field Survey	84038 863748	Non-designated	Structure	Post-medieval	Poor	Nil	Coast edge	Small stone structure partially built against natural bedrock, c. 1.5m long x 1m wide x 0.5m high
521	B198	Loch Euphort			Field Survey	83998 863747	Non-designated	Boat noost	Post-medieval	Fair	Nil	Intertidal	Boulder lined boat noost built up against a stone wall, c.100m long, which follows the headland
522	B201	Loch Euphort			Field Survey	84071 863746	Non-designated	Boat noost	Post-medieval	Poor	Nil	Intertidal	Small boulder defined boat noost c. 6m long x 1.5m wide
523	B202.1	Loch Euphort			Field Survey	84126 863729	Non-designated	Boat noost	Post-medieval	Good	Nil	Intertidal	Small boulder defined boat noost c. 6m long x 3m wide
524	B204	Loch Euphort			Field Survey	84254 863728	Non-designated	Wall	Post-medieval	Fair	Nil	Coast edge	Wall following coast edge c. 20m long x 1m wide x 1m high
525	B203	Loch Euphort			Field Survey	84223 863727	Non-designated	Boat noost	Post-medieval	Poor	Nil	Intertidal	Small boulder defined boat noost c. 5m long x 2m wide
526	B205.1	Loch Euphort			Field Survey	84356 863727	Non-designated	Wall	Post-medieval	Good	Nil	Coast edge	Long wall running along coast , ending in boat noost c. 40m long x 1m high
527	B205.2	Loch Euphort			Field Survey	84356 863727	Non-designated	Boat noost	Post-medieval	Good	Nil	Intertidal	Boat noost c. 10m long x 6m wide
528	B202.4	Loch Euphort			Field Survey	84171 863724	Non-designated	Boat noost	Post-medieval	Good	Nil	Intertidal	Small boulder defined boat noost c. 8m long x 1.5m wide
529	B206	Loch Euphort			Field Survey	84403 863716	Non-designated	Boat noost	Post-medieval	Good	Nil	Intertidal	Boat noost c. 25m long x 1m wide x 1m high
530	B202.2	Loch Euphort			Field Survey	84143 863705	Non-designated	Boat noost	Post-medieval	Good	Nil	Intertidal	Small boulder defined boat noost c. 8m long x 1.5m wide
531	B196.1	Loch Euphort			Field Survey	84021 863702	Non-designated	Building	Post-medieval	Fair	Nil	Hinterland	Two storey unroofed stone cottage, c. 14m wide x 6m wide
532	B196.2	Loch Euphort			Field Survey	84021 863702	Non-designated	Building	Post-medieval	Fair	Nil	Hinterland	Roofed stone byre c. 8m long x 4m wide
533	B196.3	Loch Euphort			Field Survey	84021 863702	Non-designated	Building	Post-medieval	Fair	Nil	Hinterland	Roofed stone byre c. 5m long x 3m wide
534	B196.4	Loch Euphort			Field Survey	84021 863702	Non-designated	Building	Post-medieval	Fair	Nil	Hinterland	Partially roofed building with two doorways and three windows on front wall, c. 25m long x 6m wide
535	B202.3	Loch Euphort			Field Survey	84161 863699	Non-designated	Boat noost	Post-medieval	Good	Nil	Intertidal	Small boulder defined boat noost c. 6m long x 1m wide
536	B207.1	Loch Euphort			Field Survey	84506 863698	Non-designated	Boat noost	Post-medieval	Good	Nil	Intertidal	Boat noost c. 6m long x 1.5m wide
537	B208	Loch Euphort			Field Survey	84522 863691	Non-designated	Boat noost and wall	Post-medieval	Poor	Nil	Intertidal	Boat noost c. 15m long x 1.5m wide, defined on one side by well built wall
538	B209	Loch Euphort			Field Survey	84555 863682	Non-designated	Boat noost	Post-medieval	Poor	Nil	Intertidal	Boat noost c. 30m long x 3m wide x 1m high
539	B210	Loch Euphort			Field Survey	84632 863665	Non-designated	Boat noost	Post-medieval	Good	Nil	Intertidal	Boat noost c. 30m long x 10m wide x 1m high
540	B195	Loch Euphort			Field Survey	84007 863644	Non-designated	Wall	Post-medieval	Poor	Nil	Intertidal	Discontinuous stone wall, broken into 3 sections covering c. 12m of a 30m length of coastal edge
541	B211	Loch Euphort			Field Survey	84717 863636	Non-designated	Boat noost	Post-medieval	Good	Nil	Intertidal	Three adjacent boat noosts c. 15m long x 6m wide. Probably modern as they look machine excavated.
542	B212	Loch Euphort			Field Survey	84782 863623	Non-designated	Boat noost	Post-medieval	Good	Nil	Intertidal	L-shaped boat noost c. 40m long x 2m wide x 1m high
543	B226	Loch Euphort			Field Survey	85196 863600	Non-designated	Wall	Post-medieval	Poor	Nil	Coast edge	Wall c. 100m long x 1m wide x 1m high

ID	Field ID	Name	SMR No.	NMRS No.	Source	NGR	Status	Type	Date	Condition	Recommendation	Location	Description
544	B235.1	Loch Euphort			Field Survey	85403 863598	Non-designated	Boat noost	Post-medieval	Good	Nil	Intertidal	Boat noost, c.15m long x 6m wide x 1m high, defined by boulder walls
545	B235.2	Loch Euphort			Field Survey	85403 863598	Non-designated	Boat noost	Post-medieval	Good	Nil	Intertidal	Boat noost c. 10m long x 1m wide
546	B225	Loch Euphort			Field Survey	85183 863596	Non-designated	Boat noost	Post-medieval	Good	Nil	Intertidal	Boat noost c. 20m long x 15m wide x 1m high
547	B224	Loch Euphort			Field Survey	85177 863595	Non-designated	Wall	Post-medieval	Poor	Nil	Coast edge	Boulder built wall c. 40m long
548	B214	Loch Euphort			Field Survey	84819 863588	Non-designated	Wall	Post-medieval	Poor	Nil	Coast edge	Wall c. 4m long x 0.3m wide x 1m high
549	B236	Loch Euphort			Field Survey	85465 863586	Non-designated	Wall	Post-medieval	Good	Nil	Coast edge	Wall c. 15m long x 1m wide x 1m high
550	B234	Loch Euphort			Field Survey	85348 863581	Non-designated	Boat noost	Post-medieval	Poor	Nil	Intertidal	Wall c. 10m long x 1.5 m wide x 0.5m high
551	B223	Loch Euphort			Field Survey	85139 863577	Non-designated	Wall	Post-medieval	Poor	Nil	Coast edge	Wall c. 6m long x 1m wide x 0.5m high
552	B213	Loch Euphort			Field Survey	84803 863574	Non-designated	Boat noost	Post-medieval	Fair	Nil	Coast edge	Modern clearance cairn
553	B228	Loch Euphort			Field Survey	85269 863571	Non-designated	Wall	Post-medieval	Good	Nil	Coast edge	Boulder wall running along shore line c. 20m long x 1m wide x 0.5m high
554	B227	Loch Euphort			Field Survey	85205 863568	Non-designated	Boat noost	Post-medieval	Good	Nil	Intertidal	L-shaped boat noost c. 20m long x 5m wide x 0.5m high
555	B222	Loch Euphort			Field Survey	85126 863564	Non-designated	Wall	Post-medieval	Poor	Nil	Coast edge	Wall running along side of short track c. 15m long
556	B237.1	Loch Euphort			Field Survey	85451 863558	Non-designated	Boat noost	Post-medieval	Good	Nil	Intertidal	Boat noost c. 10m long x 5m wide
557	B237.2	Loch Euphort			Field Survey	85451 863558	Non-designated	Boat noost	Post-medieval	Good	Nil	Intertidal	Boat noost c. 30m long x 2m wide
558	B237.3	Loch Euphort			Field Survey	85451 863558	Non-designated	Boat noost	Post-medieval	Good	Nil	Intertidal	Boat noost c. 30m long x 5m wide
559	B221	Loch Euphort			Field Survey	85110 863554	Non-designated	Wall	Post-medieval	Good	Nil	Intertidal	Stone wall running from shore into intertidal zone c. 35m long x 1m wide x 1m high
560	B233	Loch Euphort			Field Survey	85319 863551	Non-designated	Wall	Post-medieval	Poor	Nil	Coast edge	Wall c. 6m long x 1m wide x 0.4m high
561	B230	Loch Euphort			Field Survey	85218 863549	Non-designated	Wall	Post-medieval	Poor	Nil	Coast edge	Wall c. 12m long x 0.2m wide x 0.2m high running along shoreline
562	B231	Loch Euphort			Field Survey	85197 863533	Non-designated	Wall	Post-medieval	Poor	Nil	Coast edge	L-shaped wall, built against a large boulder to the side of the water, possible shooting hide c. 2m x 1m high
563	B229	Loch Euphort			Field Survey	85259 863531	Non-designated	Wall	Post-medieval	Good	Nil	Coast edge	Wall c. 20m long x 0.6m wide x 0.6m high, topped by a fence. depicted on current 1:25000 OS map
564	B192	Loch Euphort			Field Survey	83892 863527	Non-designated	Wall	Post-medieval	Poor	Nil	Intertidal	A small wall c.6m long x 1m wide x 0.5m high runs from the shore into the intertidal zone
565	B216	Loch Euphort			Field Survey	84963 863524	Non-designated	Wall	Post-medieval	Poor	Nil	Intertidal	Wall running from shore into intertidal zone c. 8m long x 0.5m wide x 0.6m high
566	B220	Loch Euphort			Field Survey	85065 863524	Non-designated	Wall	Post-medieval	Poor	Nil	Intertidal	Stone wall running from shore into intertidal zone c. 6m long x 1m wide x 1m high
567	B194	Loch Euphort			Field Survey	84003 863517	Non-designated	Wall	Post-medieval	Good	Nil	Intertidal	Stone wall, c. 10m long x 1m wide x 1m high, runs from the shore into the intertidal zone
568	B219.1	Loch Euphort			Field Survey	85027 863511	Non-designated	Wall	Post-medieval	Poor	Nil	Intertidal	Wall running from shore into intertidal zone c. 2m long x 1m wide x 0.5m high

ID	Field ID	Name	SMR No.	NMRS No.	Source	NGR	Status	Type	Date	Condition	Recommendation	Location	Description
569	B219.2	Loch Euphort			Field Survey	85027 863511	Non-designated	Shieling	Post-medieval	Poor	Nil	Coast edge	shieling c. 2m x 3m
570	B238	Loch Euphort			Field Survey	85569 863511	Non-designated	Boat noost	Post-medieval	Good	Nil	Intertidal	Boat noost c. 4m long x 1.5m wide
571	B218	Loch Euphort			Field Survey	85011 863504	Non-designated	Wall	Post-medieval	Fair	Nil	Intertidal	Wall running from shore into intertidal zone c. 30m long x 1m wide x 1m high
572	B215.1	Loch Euphort			Field Survey	84877 863501	Non-designated	Building	Post-medieval	Good	Nil	Coast edge	Unroofed building c. 13m long x 7m wide x 1.5m high. Walls c. 1m thick. depicted on current 1:25000 OS map
573	B215.2	Loch Euphort			Field Survey	84877 863501	Non-designated	Building	Post-medieval	Good	Nil	Coast edge	Roofed building c. 9m long x 9m wide x walls 1.5 high, depicted on current 1:25000 OS map
574	B215.3	Loch Euphort			Field Survey	84877 863501	Non-designated	Building foundations	Post-medieval	Poor	Nil	Coast edge	Either building foundations or a raised stone lined garden plot, c. 11m long x 6 m wide, depicted on current 1:25000 OS map
575	B215.4	Loch Euphort			Field Survey	84877 863501	Non-designated	Shieling foundations	Post-medieval	Poor	Nil	Coast edge	Foundations of a shieling, depicted on current 1:25000 OS map
576	B239	Loch Euphort			Field Survey	85599 863489	Non-designated	Wall	Post-medieval	Poor	Nil	Coast edge	Wall c. 15m long x 0.4m wide x 1m high
577	B217	Loch Euphort			Field Survey	84950 863485	Non-designated	Wall	Post-medieval	Poor	Nil	Intertidal	Wall running from shore into intertidal zone c. 8m long x 0.5m wide x 0.5m high
578	B240	Loch Euphort			Field Survey	85616 863478	Non-designated	Boat noost	Post-medieval	Good	Nil	Intertidal	Boat noost c. 30m long x 10m wide x 1.5m high
579	B246	Loch Euphort			Field Survey	85859 863457	Non-designated	Wall	Post-medieval	Good	Nil	Intertidal	Wall c. 20m long x 1m wide x 1m high
580	B193	Loch Euphort			Field Survey	83962 863453	Non-designated	Wall	Post-medieval	Poor	Nil	Coast edge	Stone wall running alongside track to the waters edge, c. 20m long x 1m high
581	B232	Loch Euphort			Field Survey	85182 863436	Non-designated	Raised platform	Unknown	Good	Nil	Coast edge	Small raised platform to side of water
582	B241	Loch Euphort			Field Survey	85646 863432	Non-designated	Wall	Post-medieval	Good	Nil	Coast edge	Wall c. 100m long, running along shore, depicted on current 1:25000 OS map
583	B247	Loch Euphort			Field Survey	85878 863421	Non-designated	Wall	Post-medieval	Good	Nil	Coast edge	Wall c. 10m long x 1m wide x 1m high, running from shore inland.
584	B242	Loch Euphort			Field Survey	85642 863418	Non-designated	Wall	Post-medieval	Poor	Nil	Coast edge	Wall c. 10m long x 1m wide x 1m high, running from shore inland.
585	B281	Loch Euphort			Field Survey	87334 863416	Non-designated	Boat noost	Post-medieval	Good	Nil	Intertidal	Boat noost c. 6m long x 1.5 m wide
586	B282	Loch Euphort			Field Survey	87351 863416	Non-designated	Boat noost	Post-medieval	Good	Nil	Intertidal	Boat noost c. 1.5 m long x 1m wide
587	B280	Loch Euphort			Field Survey	87293 863411	Non-designated	Wall	Post-medieval	Good	Nil	Coast edge	Wall c. 2m long x 1m wide x 1m high
588	B279	Loch Euphort			Field Survey	87269 863405	Non-designated	Wall	Post-medieval	Good	Nil	Coast edge	Wall c. 12m long x 1m wide x 1m high, running from shore inland
589	B249	Loch Euphort			Field Survey	85870 863398	Non-designated	Wall	Post-medieval	Good	Nil	Coast edge	Wall c. 12m long x 1m wide x 1m high
590	B248	Loch Euphort			Field Survey	85880 863398	Non-designated	Wall	Post-medieval	Good	Nil	Coast edge	Wall c. 20m long x 1m wide x 1m high, wall running along side of a track
591	B245	Loch Euphort			Field Survey	85734 863392	Non-designated	Boat noost	Post-medieval	Good	Nil	Intertidal	Boat noost c. 20m long x 12m wide x 1m high
592	B252	Loch Euphort			Field Survey	86075 863390	Non-designated	Boat noost	Post-medieval	Good	Nil	Intertidal	Boat noost c. 10m long x 2m wide

ID	Field ID	Name	SMR No.	NMRS No.	Source	NGR	Status	Type	Date	Condition	Recommendation	Location	Description
593	B256	Loch Euphort			Field Survey	86201 863390	Non-designated	Boat noost	Post-medieval	Good	Nil	Intertidal	Boat noost c. 4m long x 2m wide x 1.5m high. Constructed of concrete and stone
594	B298	Loch Euphort			Field Survey	88699 863387	Non-designated	Wall	Post-medieval	Good	Nil	Coast edge	Wall c. 10m long x 1m wide x 1m high
595	B255	Loch Euphort			Field Survey	86179 863385	Non-designated	Boat noost	Post-medieval	Good	Nil	Intertidal	Boat noost c. 3m long x 3m wide x 0.3m high
596	B244	Loch Euphort			Field Survey	85704 863383	Non-designated	Wall	Post-medieval	Poor	Nil	Coast edge	Wall c. 60m long x 1m wide x 1m high, running along coast edge.
597	B297	Loch Euphort			Field Survey	88655 863383	Non-designated	Boat noost	Post-medieval	Good	Nil	Intertidal	Boat noost c. 10m long x 5m wide
598	B278	Loch Euphort			Field Survey	87234 863381	Non-designated	Boat noost	Post-medieval	Good	Nil	Intertidal	Boat noost c. 20m long x 1.5m long
599	B243	Loch Euphort			Field Survey	85684 863373	Non-designated	Boat noost	Post-medieval	Poor	Nil	Intertidal	Boat noost c. 15m long x 6m wide x 1m high
600	B294	Loch Euphort			Field Survey	88573 863373	Non-designated	Wall	Post-medieval	Good	Nil	Coast edge	Wall c. 4m long x 1m wide x 0.5m high
601	B253	Loch Euphort			Field Survey	86063 863372	Non-designated	Boat noost	Post-medieval	Good	Nil	Intertidal	Boat noost c. 10m long x 1.5m wide
602	B284.1	Loch Euphort			Field Survey	87779 863371	Non-designated	Boat noost	Post-medieval	Good	Nil	Coast edge	Boat noost c. 5m long x 25 m wide
603	B284.2	Loch Euphort			Field Survey	87779 863371	Non-designated	Boat noost	Post-medieval	Good	Nil	Coast edge	Boat noost c. 10m long x 1m wide
604	B296	Loch Euphort			Field Survey	88647 863371	Non-designated	Structure	Post-medieval	Good	Nil	Coast edge	Unroofed structure c. 6m long x 5m wide x 1.5 m high
605	B254	Loch Euphort			Field Survey	86134 863365	Non-designated	Wall	Post-medieval	Good	Nil	Coast edge	Wall c. 6m long x 0.5m wide x 0.5m high
606	B260	Loch Euphort			Field Survey	86346 863360	Non-designated	Boat noost	Post-medieval	Good	Nil	Intertidal	Boat noost 8m long x 5m wide x 0.5m high
607	B259	Loch Euphort			Field Survey	86322 863359	Non-designated	Wall	Post-medieval	Good	Nil	Coast edge	Wall c. 12m long x 1m wide x 1m high
608	B277	Loch Euphort			Field Survey	87176 863358	Non-designated	Wall	Post-medieval	Good	Nil	Coast edge	Wall c. 15m long x 1m wide x 0.5m high
609	B293	Loch Euphort			Field Survey	88548 863356	Non-designated	Wall	Post-medieval	Good	Nil	Coast edge	Wall c. 4m long x 1m wide x 0.5m high
610	B261	Loch Euphort			Field Survey	86338 863354	Non-designated	Boat noost	Post-medieval	Good	Nil	Intertidal	Boat noost c. 4m long x 1.5m wide x 0.5m high
611	B295	Loch Euphort			Field Survey	88607 863352	Non-designated	Boat noost	Post-medieval	Good	Nil	Intertidal	Boat noost c. 10m long x 1.5 m wide
612	B262	Loch Euphort			Field Survey	86441 863351	Non-designated	Wall	Post-medieval	Good	Nil	Coast edge	Wall c. 10m long x 1m wide x 1m high, running from shore inland.
613	B263	Loch Euphort			Field Survey	86496 863344	Non-designated	Wall	Post-medieval	Good	Nil	Coast edge	Wall c. 3m long, x 1m wide x 1m high, running from shore inland
614	B264	Loch Euphort			Field Survey	86535 863344	Non-designated	Boat noost	Post-medieval	Good	Nil	Intertidal	Boat noost c. 8m long x 6m wide x 1m high
615	B258	Loch Euphort			Field Survey	86302 863341	Non-designated	Boat noost	Post-medieval	Good	Nil	Intertidal	Boat noost c. 4m long x 3m wide x 0.4m high
616	B274	Loch Euphort			Field Survey	87085 863341	Non-designated	Boat noost	Post-medieval	Good	Nil	Intertidal	Boat noost c. 4m long x 1m wide
617	B257	Loch Euphort			Field Survey	86276 863338	Non-designated	Wall	Post-medieval	Good	Nil	Coast edge	Wall running along side of track, track running from an extantcroft, depicted on current 1:25000 OS map
618	B275	Loch Euphort			Field Survey	87116 863338	Non-designated	Wall	Post-medieval	Poor	Nil	Intertidal	Wall
619	B276	Loch Euphort			Field Survey	87119 863338	Non-designated	Wall	Post-medieval	Good	Nil	Coast edge	Wall c. 2m long x 1m wide x 0.5m high
620	B250	Loch Euphort			Field Survey	85872 863330	Non-designated	Structure	Unknown	Eroding	Monitor	Intertidal	Stone structure c. 10m long x 3m wide, built at edge of shore into intertidal zone.

ID	Field ID	Name	SMR No.	NMRS No.	Source	NGR	Status	Type	Date	Condition	Recommendation	Location	Description
621	B265	Loch Euphort			Field Survey	86573 863328	Non-designated	Wall	Post-medieval	Good	Nil	Coast edge	Wall c. 4m long x 1m wide x 1m high
622	B251.1	Loch Euphort			Field Survey	86100 863324	Non-designated	Structure	Post-medieval	Good	Nil	Coast edge	Stone structure, unroofed c. 2m x 4m x 1m high, depicted on current 1:25000 OS map
623	B251.2	Loch Euphort			Field Survey	86100 863324	Non-designated	Structure	Post-medieval	Good	Nil	Coast edge	Stone structure, unroofed, c. 4mx 6m x 1m high, depicted on current 1:25000 OS map
624	B251.3	Loch Euphort			Field Survey	86100 863324	Non-designated	Building	Post-medieval	Good	Nil	Coast edge	Roofed building c. 15m x 5m, depicted on current 1:25000 OS map
625	B286	Loch Euphort			Field Survey	88004 863320	Non-designated	Boat noost	Post-medieval	Good	Nil	Intertidal	Boat noost c. 10m long x 2m wide
626	B301	Loch Euphort			Field Survey	89034 863320	Non-designated	Cairn	Unknown	Good	Nil	Coast edge	Cairn, constructed on top of bedrock c. 1m wide x 1.5 m high
627	B302	Loch Euphort			Field Survey	89070 863318	Non-designated	Structure	Post-medieval	Good	Monitor	Intertidal	Stone structure c. 2m wide x 1m high
628	B292.1	Loch Euphort			Field Survey	88482 863316	Non-designated	Structure	Post-medieval	Good	Nil	Coast edge	Stone building c. 4m x 5m
629	B292.2	Loch Euphort			Field Survey	88482 863316	Non-designated	Enclosure	Post-medieval	Good	Nil	Coast edge	Small enclosure c. 10m x 15m
630	B273	Loch Euphort			Field Survey	86980 863312	Non-designated	Boat noost	Post-medieval	Good	Nil	Intertidal	Boat noost c. 5m long x 7m wide
631	B266	Loch Euphort			Field Survey	86604 863311	Non-designated	Boat noost	Post-medieval	Good	Nil	Intertidal	Boat noost c. 2m long x 2m wide
632	B303	Loch Euphort			Field Survey	89053 863308	Non-designated	Boat noost	Post-medieval	Good	Nil	Intertidal	Boat noost c. 10m long x 1m wide
633	B288	Loch Euphort			Field Survey	88069 863306	Non-designated	Wall	Post-medieval	Good	Nil	Coast edge	Wall c. 10m long x 1m wide x 1m high, running from shore inland.
634	B285	Loch Euphort			Field Survey	87835 863304	Non-designated	Cairn	Unknown	Good	Nil	Coast edge	Small cairn c. 2m x 2m x 0.3m high
635	B289.1	Loch Euphort			Field Survey	88211 863304	Non-designated	Boat noost	Post-medieval	Good	Nil	Intertidal	Boat noost c. 2m long x 5m wide
636	B289.2	Loch Euphort			Field Survey	88211 863304	Non-designated	Boat noost	Post-medieval	Good	Nil	Intertidal	Boat noost c. 3m long x 1.5m wide x 0.5m high
637	B287	Loch Euphort			Field Survey	88027 863301	Non-designated	Boat noost	Post-medieval	Good	Nil	Intertidal	Boat noost c. 3m long x 1.5m wide x 0.5m high
638	B268	Loch Euphort			Field Survey	86753 863292	Non-designated	Boat noost	Post-medieval	Good	Nil	Intertidal	Boat noost c. 2m long x 6m wide
639	B291	Loch Euphort			Field Survey	88663 863286	Non-designated	Black house	Post-medieval	Good	Nil	Coast edge	Blackhouse, unroofed c. 25m long x 5m wide x 1.5m high. Walls 1m wide, blackhouse divided into 3 compartments, depicted on current 1:25000 OS map
640	B269	Loch Euphort			Field Survey	86755 863285	Non-designated	Boat noost	Post-medieval	Good	Nil	Intertidal	Boat noost c. 2m long x 1m wide
641	B272	Loch Euphort			Field Survey	86914 863277	Non-designated	Wall	Post-medieval	Good	Nil	Coast edge	Wall c. 6m long x 0.5m wide x 0.5m high
642	B299	Loch Euphort			Field Survey	88813 863275	Non-designated	Shieling	Post-medieval	Good	Nil	Coast edge	shieling c. 4m x 4m x 0.5m high
643	B267	Loch Euphort			Field Survey	86663 863272	Non-designated	Building	Post-medieval	Good	Nil	Coast edge	Unroofed building c. 11m long x 6m wide
644	B304	Loch Euphort			Field Survey	88982 863270	Non-designated	Wall	Post-medieval	Good	Nil	Coast edge	Wall c. 25m long x 1m wide x 1m high
645	B290.1	Loch Euphort			Field Survey	88378 863268	Non-designated	Boat noost	Post-medieval	Good	Nil	Intertidal	Boat noost c. 8m long x 4m wide x 1m high
646	B290.2	Loch Euphort			Field Survey	88378 863268	Non-designated	Boat noost	Post-medieval	Good	Nil	Intertidal	Boat noost c. 8m long x 5m wide x 1m high
647	B300	Loch Euphort			Field Survey	88816 863267	Non-designated	Boat noost	Post-medieval	Good	Nil	Intertidal	Boat noost c. 20m long x 2m wide



ID	Field ID	Name	SMR No.	NMRS No.	Source	NGR	Status	Type	Date	Condition	Recommendation	Location	Description
648	B283	Loch Euphort			Field Survey	87808 863265	Non-designated	Track	Post-medieval	Good	Nil	Coast edge	Track c. 150m long x 1.5m wide, depicted on current 1:25000 OS map
649	B305	Loch Euphort			Field Survey	88948 863242	Non-designated	Wall	Post-medieval	Good	Nil	Coast edge	Wall c. 40m long x 1m wide x 1m high
650	B270	Loch Euphort			Field Survey	86846 863241	Non-designated	Boat noost	Post-medieval	Good	Nil	Intertidal	Boat noost c. 12m long x 2m wide
651	B306.1	Loch Euphort			Field Survey	88494 863217	Non-designated	Boat noost	Post-medieval	Good	Nil	Intertidal	Boat noost c. 3m long x 2m wide
652	B306.2	Loch Euphort			Field Survey	88494 863217	Non-designated	Boat noost	Post-medieval	Good	Nil	Intertidal	Boat noost c. 10m long x 2m wide
653	A244	Obisary			Field Survey	89339 863215	Non-designated	Wall; boat noost	Post-medieval	Fair	Nil	Intertidal	A wall on the coast edge, revetted, up to 0.8m high and 18m long, dog-legs at west end to form a boat noost.
654	B271	Loch Euphort			Field Survey	86891 863207	Non-designated	Wall	Post-medieval	Good	Nil	Coast edge	Wall c. 15m long x 1m wide x 1m high, runs from shore inland, fenced along part of the length
655	B307	Loch Euphort			Field Survey	88964 863190	Non-designated	Wall	Post-medieval	Good	Nil	Coast edge	Wall c. 6m long x 1m wide x 1m high
656	A255	Obisary			Field Survey	89303 863187	Non-designated	Boat noost	Post-medieval	Poor	Nil	Intertidal	Poorly defined boat noost at the head of a small inlet.
657	A256	Obisary			Field Survey	89202 863181	Non-designated	Wall	Post-medieval	Fair	Nil	Intertidal	Wall in intertidal zone, may be an old boat noost.
658	B308	Loch Euphort			Field Survey	89054 863162	Non-designated	Wall	Post-medieval	Good	Nil	Coast edge	Wall c. 10 m long
659	A257	Obisary			Field Survey	89129 863161	Non-designated	Boat noost	Post-medieval	Good	Nil	Intertidal	Large boat noost with a wrecked boat in it. Possible smaller, older noost adjacent.
660	A258	Obisary			Field Survey	89109 863159	Non-designated	Wall	Post-medieval	Good	Nil	Intertidal	Field wall in intertidal zone extending from coast as a continuation of a fence line.
G1	1	Otternish		NF97NW 11	NMRS	90770 879340	Non-designated	Slipway	Post-medieval	Good	Nil	Intertidal	A currently used extant causeway
G10.1	10.1	Àird Innis	2516	NF97SW 12	NMRS	92578 874215	Non-designated	Building	Post-medieval	Good	Nil	Hinterland	A well preserved rectangular stone building divided into two compartments, on a natural knoll
G10.2	10.2	Àird Innis	2516	NF97SW 12	NMRS	92635 874145	Non-designated	Building	Post-medieval	Good	Nil	Coast edge	A large stone structure alongside a possible second, less well preserved structure, which is slightly reverted into the peat
G10.3	10.3	Àird Innis	2516	NF97SW 12	NMRS	92660 874139	Non-designated	Wall	Post-medieval	Good	Nil	Intertidal	A rough boulder wall/ jetty at head of inlet, c. 8m long x 1.5m wide x 0.5m high
G10.4	10.4	Àird Innis	2516	NF97SW 12	NMRS	92618 874205	Non-designated	Cairn	Unknown	Poor	Nil	Coast edge	Two small cairns
G16.3	16.3	Àird nan Laogh	2515	NF97SW 11	NMRS	91388 873689	Non-designated	Shieling	Post-medieval	Fair	Monitor	Coast edge	Possible structure - curved segment of grass-covered bank on coast edge, one or two stones visible. Bank 0.4m wide 0.3m high, 3x2m across.
G16.4	16.4	Àird nan Laogh	2515	NF97SW 11	NMRS	91405 873702	Non-designated	Shieling	Post-medieval	Fair	Nil	Coast edge	Poor condition, no stone visible, lumpy grass-covered bank, roughly rectangular 2 x 4m. Banks up to 0.6m high by 0.5m wide. Sits on a grass knoll.
G16.6	16.6	Àird nan Laogh	2515	NF97SW 11	NMRS	91391 873719	Non-designated	Shieling	Post-medieval	Eroding	Nil	Coast edge	Small structure, grassy banks, occasional stone visible. Banks 0.5m wide 0.6m high. Slightly dished interior. Set on a very slight knoll to NW of 16.5.

ID	Field ID	Name	SMR No.	NMRS No.	Source	NGR	Status	Type	Date	Condition	Recommendation	Location	Description
G16.1	16.1	Àird nan Laogh	2515	NF97SW 11	NMRS	91369 873674	Non-designated	Shieling	Post-medieval	Poor	Nil	Coast edge	Horseshoe-shaped structure, probable shieling-hut, c.3 x 2m, slightly dished interior, grass-covered banks for walls with some boulders visible., Set on top of a low mound. Banks 0.5m wide 0.4m high.
G16.2	16.2	Àird nan Laogh	2515	NF97SW 11	NMRS	91338 873704	Non-designated	Shieling	Post-medieval	Fair	Nil	Coast edge	Two conjoined shieling-huts. Most westerly is sub-square with internal wall courses visible to 4 courses, 3 x 3m internally, possibly two entrances. Most easterly is less well defined, more apparent slumping to interior, 3 x 3m internally, poss. Two entrances. Whole structure is grass-covered and sitting on a low mound. Banks not higher than 0.8m, up to 0.8m wide.
G16.5	16.5	Àird nan Laogh	2515	NF97SW 11	NMRS	91397 873708	Non-designated	Shieling	Post-medieval	Poor	Nil	Coast edge	Shieling-hut, reasonably substantial in size, lots of tumbled stone in interior. Grass-covered, some reeds, low banks 4 x 4m. No obvious entrance, some rabbit burrowing. Sits on a low mound with 16.4.
G18	B83	1 Cheese Bay, Loch Aulasary		NF97SE 17	NMRS	95414 873462	B Listed	Building	Post-medieval	Good	Nil	Hinterland	Shown as roofless shell on 1st ed. O.S. (1878); now re-roofed. Single storey 3-bay Hebridean-type thatched cottage, facing south, and built into bank at rear, latter level with eaves. Door to right bay on south elevation an unusual arrangement; single central window high on short east wall. Rubble-built walls, angles both curved and squared. Single off-centre apex drainpipe flue; muran thatch roof, secured by netting with stone weights over inner wallhead. Shed formerly adjoined at west. Path to front built up in rubble above shore. As described, thatch roof now collapsed.
G19	19	Loch Portain	11465		SMR	88764 873327	Non-designated	Cairn	Post-medieval	Poor	Nil	Hinterland	A small hollow, apparently excavated for boulders and peat for the cairn that now supports pole 3. This has exposed a group of stones from 0.3 x 0.28 x 0.1m to 0.6 x 0.3m in size, possibly placed and at least partly under the peat. This feature appears to be part of an earlier cairn situated on the low hilltop which would be highly visible especially from the south and east. Source: Carol Knott, 2001. As described in 2001.
G22	22	Siginish	11462		SMR	89362 873034	Non-designated	Track	Post-medieval	Poor	Nil	Coast edge	A grass covered track c. 2m wide runs along the Siginish peninsula. Appears on the current OS 1:25000 map
G23	23	Loch Portain	114630		SMR	88724 873292	Non-designated	Quarry	Post-medieval	Fair	Nil	Hinterland	Deep heather covered hollow against the old road. Presumably a quarry pit. Source: Carol Knott, 2001. As described in 2001.
G24.1	24.1	Loch Amhlasaraigh	2517	NF97SW 13	NMRS	93536 873291	Non-designated	Building	Post-medieval	Good	Nil	Coast edge	A possible blackhouse with adjoining byre, well preserved with walls up to 1.5m high
G24.2	24.2	Loch Amhlasaraigh	2517	NF97SW 13	NMRS	93517 873301	Non-designated	Cairn	Unknown	Poor	Nil	Coast edge	A small stone cairn
G25	25	Loch Portain	11464		SMR	88767 873278	Non-designated	Quarry	Post-medieval	Fair	Nil	Hinterland	Old quarry on the northern edge of a modern road. Source: Carol Knott, 2001. As described in 2001.

ID	Field ID	Name	SMR No.	NMRS No.	Source	NGR	Status	Type	Date	Condition	Recommendation	Location	Description
G27	27	Aileodair	1185	NF87SE 21	NMRS	89115 872851	Non-designated	Cairn	Unknown	Poor	Nil	Coast edge	A possible stone mound/cairn c. 2m high x 12m diameter. Grassed over
G28	B151	Aileodair	2618	NF87SE 37	NMRS	89042 872638	Non-designated	Structure	Unknown	Good	Nil	Coast edge	An L-shaped stone structure/building. Walls c. 1m high x 1m thick x 11m long x 12m wide
G34	34	Aileodair	2617	NF87SE 34	NMRS	88500 872360	Non-designated	Shieling	Unknown	Fair	Nil	Hinterland	A heather covered, badly denuded, shieling. Is sign posted and appears to be part of a walkers route
G35	35	Loch Portain	2518	NF97SW 15	NMRS	92259 872351	Non-designated	Building	Post-medieval	Fair	Nil	Coast edge	Fairly modern ruined house with concrete floor and concrete blocks. No sign of other parts of township in the area
G40.1	40.1	Loch Portain	2525	NF97SW 17	NMRS	94886 871868	Non-designated	Building	Post-medieval	Good	Nil	Coast edge	A well preserved rectangular stone building with wooden internal partition, c. 6m long x 5m wide x 1.5m high
G40.2	40.2	Loch Portain	2525	NF97SW 17	NMRS	94886 871868	Non-designated	Enclosure	Unknown	Good	Nil	Coast edge	A possible square enclosure/platform, distinguished as a square patch of heather with possible bank forming edge, c. 15m x 15m
G42.1	42.1	Loch Portain	2524	NF97SW 16	NMRS	94233 871775	Non-designated	Structure	Post-medieval	Good	Nil	Coast edge	Small drystone structure with thick walls and rounded corners. Two corrugated iron sheds nearby
G42.2	42.2	Loch Portain	2524	NF97SW 16	NMRS	94169 871725	Non-designated	Quarry	Post-medieval	Good	Nil	Coast edge	Quarry scoop, 2m x 2m
G42.3	42.3	Loch Portain	2524	NF97SW 16	NMRS	94166 871721	Non-designated	Cairn	Post-medieval	Good	Nil	Coast edge	Modern clearance cairn of large stones, c. 4m long x 2m wide
G428	428	Locheport	117124	NF86SE 11.00	NMRS	86000 863100	Non-designated	Township	Post-medieval	Unknown	Nil	Hinterland	NF 860 631 Crofting township. NF86SE 11.02 NF 8777 6315 Building.
G43		Filleam	2529	NF97SW 14	NMRS	92800 871600	Non-designated	Building	Post-medieval	Fair	Nil	Hinterland	Two unroofed buildings are depicted on the 1st edition of the OS 6-inch map (Inverness-shire, Hebrides, North Uist etc. 1882, sheet xxxv). Five roofed buildings, two enclosures and some field walls are shown on the current edition of the OS 1:10000 map (1971). Information from RCAHMS (SAH) 22 April 1997. General reference, sites recorded individually during survey.
G432	432	Rubha Dubh		NF86SW 58	NMRS	84533 864341	Non-designated	Building	Post-medieval	Poor	Nil	Hinterland	Probable remains of a robbed out longhouse. Grassy rectangular depression surrounded by heather, with heather covered low banks enclosing it. No stone visible. C.4m wide 10m long, banks up to 0.5m high.
G435	435	Locheport	123323	NF86SE 11.01	NMRS	86000 863100	Non-designated	Township	Post-medieval	Unknown	Nil	Hinterland	A crofting township comprising forty-five roofed, fourteen unroofed buildings, several enclosures and some field walls is depicted on the 1st edition of the OS 6-inch map (Inverness-shire, Hebrides, North Uist etc. 1882, sheet xl). Fifty-two roofed, one partially roofed, eighteen unroofed buildings, several enclosures and some field walls are shown on the current edition of the OS 1:10000 map (1971). Information from RCAHMS (SAH) 30 April 1997. All relevant sites recorded individually.

ID	Field ID	Name	SMR No.	NMRS No.	Source	NGR	Status	Type	Date	Condition	Recommendation	Location	Description
G436	436	Druim Saighdinis	123324	NF86SE 13	NMRS	88700 863100	Non-designated	Township	Post-medieval	Unknown	Nil	Hinterland	A crofting township comprising ten roofed, four unroofed buildings, five enclosures and some field walls is depicted on the 1st edition of the OS 6-inch map (Inverness-shire, Hebrides, North Uist etc. 1882, sheet xl). Eight roofed, one partially roofed, seven unroofed buildings, four enclosures and some field walls are shown on the current edition of the OS 1:10000 map (1971). Information from RCAHMS (SAH) 30 April 1997. All relevant sites recorded individually.
G46	46	Blathaisbhal	1190	NF87SE 26	NMRS	89700 871400	Non-designated	Structure	Post-medieval	Good	Nil	Coast edge	Roofless stone structure c. 1.5m high
G50	50	Blathaisbhal	1186	NF87SE 22	NMRS	89370 870960	Non-designated	Mound	Unknown	Unknown	Nil	Hinterland	Iron Age pottery was found during recent quarrying in a small mound successively occupied by a shieling and now a late-19th century house. The pottery is in the National Museum of Antiquities of Scotland (NMAS). I A Crawford 1964; Information from Norman Johnstone, Lochmaddy. The exact find-spot of the pottery was indicated, at NF 8937 7096, by Mrs Robertson (A J Robertson, Bonnie Blink, Lochmaddy) whose husband dug it up in 1963. It was found in a low amorphous mound in which were also found ashes and stones, suitable for building purposes, suggesting an Iron Age settlement site. Visited by OS (N K B) 18 June 1965. Obliterated by bulldozer during building extensions in 1977. I A Crawford 1980. As described, now the site of a modern house
G51.1	51.1	Minish	2620	NF87SE 39	NMRS	89743 870782	Non-designated	Blackhouse	Post-medieval	Good	Nil	Coast edge	Blackhouse with walls c. 1.5m high, small byre on north side
G51.2	51.2	Minish	2620	NF87SE 39	NMRS	89760 870790	Non-designated	Building	Post-medieval	Fair	Nil	Coast edge	Small outhouse or barn with small annex
G51.3	51.3	Minish	2620	NF87SE 39	NMRS	89753 870774	Non-designated	Kale yard	Post-medieval	Fair	Nil	Coast edge	Square kale yard defined by low stone walls - area within raised above surrounding ground level, c. 30m x 20m, has 2 small circular corn drying bases within.
G51.4	51.4	Minish	2620	NF87SE 39	NMRS	89753 870774	Non-designated	Hayrick	Post-medieval	Fair	Nil	Coast edge	Circular hayrick base
G51.5	51.5	Minish	2620	NF87SE 39	NMRS	89753 870774	Non-designated	Hayrick	Post-medieval	Fair	Nil	Coast edge	Circular hayrick base
G51.6	51.6	Minish	2620	NF87SE 39	NMRS	89714 870723	Non-designated	Building	Post-medieval	Fair	Nil	Coast edge	Small rectangular drystone building with elongated porch at south side
G51.7	51.7	Minish	2620	NF87SE 39	NMRS	89692 870735	Non-designated	Cairn	Post-medieval	Fair	Nil	Coast edge	Clearance cairn/heap on top of bedrock
G51.8	51.8	Minish	2620	NF87SE 39	NMRS	89701 870705	Non-designated	Cairn	Post-medieval	Fair	Nil	Coast edge	Clearance cairn/heap on top of bedrock

ID	Field ID	Name	SMR No.	NMRS No.	Source	NGR	Status	Type	Date	Condition	Recommendation	Location	Description
G52/53	52/53	Eilean an Teampull, Minish	1282	NF97SW 2	NMRS	90330 870710	Non-designated	Chapel (possible)	Unknown	Unknown	Nil	Coast edge	NF97SW 2 9033 7071. (Area NF 904 706) Between the sea-lochs Loch Minish and Blashaval, is an islet called, significantly, Eilean an Teampull, lying in the narrows which separate Collastrome from Minish Island. The remains of a building, said to be rectangular, within an oval enclosure, have been found. The island is accessible over a good causeway. E Beveridge 1911. The remains of the possible chapel are situated on the summit of Eilean an Teampuill at NF 9033 7071. They consist of grass-covered footings of a rectangular building, 4.5 x 3.5m x 0.3m high, orientated E-W. No trace of the oval enclosure mentioned above could be found, but the vague remains of a small, 2.5m square, building were noted at the SW corner of the building just described, and which appears to be contemporary with it. A large scatter of stones was seen to the E of the building forming no set pattern. Surveyed at 1/2500. Visited by OS (R D) 22 June 1965. RAF aerial photograph 540/A/461, taken in 1950, shows the faint remains of a north
G54.1	54a	Rubha Raibeart	1287	NF97SW 7	NMRS	94392 870786	Non-designated	Building	Post-medieval	Poor	Nil	Hinterland	A three compartment, roofless, drystone building c. 15m long x 8.5m wide x 1.5m high
G54.2	54b	Rubha Raibeart	1287	NF97SW 7	NMRS	94363 870789	Non-designated	Structure	Post-medieval	Poor	Nil	Hinterland	A small drystone structure, c. 7m long x 5m wide, is built into the side of a hill
G54.3	54c.1	Rubha Raibeart	1287	NF97SW 7	NMRS	94328 870795	Non-designated	Structure	Post-medieval	Poor	Nil	Hinterland	A small drystone structure, c. 4m long x 3m wide, is built into slop of hill side
G54.4	54c.2	Rubha Raibeart	1287	NF97SW 7	NMRS	94328 870795	Non-designated	Structure	Post-medieval	Poor	Nil	Hinterland	A drystone structure c. 7m long x 4m wide x 1m high
G54.5	54d	Rubha Raibeart	1287	NF97SW 7	NMRS	94304 870793	Non-designated	Structure	Post-medieval	Poor	Nil	Coast edge	A small drystone structure, c. 6m long x 4m wide x 0.7m high
G54.6	54e	Rubha Raibeart	1287	NF97SW 7	NMRS	94213 870862	Non-designated	Structure	Post-medieval	Poor	Nil	Hinterland	A small drystone structure, c. 6m long x 2.5m wide x 1m high
G54.7	54f	Rubha Raibeart	1287	NF97SW 7	NMRS	94211 870847	Non-designated	Structure	Post-medieval	Poor	Nil	Coast edge	A small drystone structure, c. 3m long x 2m wide x 1m high
G54.8	54g.1	Rubha Raibeart	1287	NF97SW 7	NMRS	94203 870840	Non-designated	Structure	Post-medieval	Poor	Nil	Coast edge	A small drystone structure, c. 3m long x 2m wide x 1m high
G54.9	54g.2	Rubha Raibeart	1287	NF97SW 7	NMRS	94203 870840	Non-designated	Structure	Post-medieval	Poor	Nil	Coast edge	A small drystone structure, c. 3m long x 2m wide x 1m high
G56	B163	Minish	2528	NF97SW 20	NMRS	90300 870670	Non-designated	Building	Post-medieval	Poor	Nil	Hinterland	An unroofed building is depicted on the 1st edition of the OS 6-inch map (Inverness-shire, Hebrides, North Uist etc. 1882, sheet xxxv), but it is not shown on the current edition of the OS 1:10000 map (1971). Information from RCAHMS (SAH) 21 April 1997
G59	59	Lonachan			VAP	91580 870170	Non-designated	Structure	Unknown	Unknown	Nil	Hinterland	RAF aerial photograph 540/A/461 Frame 3098 shows what appear to be two small circular structures near to the coast edge. A further area of disturbance may be present to the south of this. Nothing located on the ground.

ID	Field ID	Name	SMR No.	NMRS No.	Source	NGR	Status	Type	Date	Condition	Recommendation	Location	Description
G68	68	Sponish		NF96NW 48	NMRS	92090 869540	Non-designated	Works	Post-medieval	Good	Nil	Hinterland	Fish industry in the vicinity
G69	69	Sponish House		NF96NW 34	NMRS	92114 869536	B Listed	House; walled garden	Post-medieval	Good	Nil	Hinterland	Early 19th century 2-storey over basement house set on falling ground, with single storey wing flanking to right and 3-storey later 19th century wing to left. Rendered. No longer in use and now in disrepair.
G71	71	Lochmaddy		NF96NW 42	NMRS	92095 869281	Non-designated	Cottage	Post-medieval	Fair	Nil	Coast edge	Two storey cottage. Second storey possibly due to loft conversion or extension.
G75	75	Lochmaddy, County Buildings & Police Station		NF96NW 38	NMRS	91761 868908	B Listed	Building	Post-medieval	Good	Nil	Hinterland	Matthews & Lawrie of Inverness, architects. Built 1877. Building still in good condition
G76	76	Lochmaddy, Old Courthouse		NF96NW 31	NMRS	91757 868861	B Listed	Building	Post-medieval	Good	Nil	Hinterland	James Ross of Inverness, architect, 1845; extended circa 1856, William Lawrie of Inverness. Former courthouse and jail with walled exercise yard to 3 sides. Main building now 2 storeys, T-plan, gabled low porcfills either re-entrant angle (original block rectangular-plan; rear wing and porches additions). North east elevation: wing and low porches all gabled; cherry-caulked coursed and squared rubble with contrasting ashlar dressings (remainder whitewashed harl); finiaed 3-bay main gable with slits flanking ground floor window, narrow lights above; round-headed door with fanlight to either porch. Asymmetrical south west elevation, original door now a window; round-headed doorway to north west gable, lean-to adjoins at south east. Small-paned sash windows; end and axial stacks; slate roofs. Interior: vaulted cells at ground level; observation slits; key safe. Exercise yard 8-sided on plan; walls rubble built with ashlar coping. Building still in good condition
G77	77	Lochmaddy, School		NF96NW 39	NMRS	91430 868800	Non-designated	Building	Post-medieval	Good	Nil	Hinterland	Still in use as a school
G78	B171	Lochmaddy, Hall		NF96NW 45	NMRS	91852 868789	Non-designated	Building	Post-medieval	Good	Nil	Hinterland	Currently used as a warehouse/store building

ID	Field ID	Name	SMR No.	NMRS No.	Source	NGR	Status	Type	Date	Condition	Recommendation	Location	Description
G79	79	Ostrom House		NF96NW 35	NMRS	91762 868770	B Listed	Building	Post-medieval	Good	Nil	Hinterland	Dated 1852 over porch. 2-storey small former 'mansion'/town house. Harled. South elevation: 5 bays (tusking at west gable suggests original scheme larger), 3 1st floor windows blocked; piended off-centre porch, additional door to right. Asymmetrical openings to north elevation. Corniced end stacks; slate roof. Outbuilding to south, pier to east. 2-storey courthouse; symmetrical north east front with Gothic features, details continue on asymmetrical south east front. L-plan with single storey wing adjoining north west and south west gables (former added by Ross & MacBeth, 1892). Roughly coursed and squared rubble, ashlar dressings; pointed openings, some with hoodmoulds. North east elevation: shallow central porch with cast-iron cresting, 2 lights either side; 3 windows above with raised gabled and finialed dormer heads. South east elevation: advanced gable right with 3-light courtroom window at 1st floor (similar light at opposite gable); lower, 2-storey 3-bay centre-doored wing, gable belfry over low wing b
G81	81	Lochmaddy, Bank of Scotland		NF96NW 33	NMRS	91690 868650	Non-designated	Building	Post-medieval	Good	Nil	Hinterland	Large stone building, now a private residence
G83	83	Lochmaddy, village (general)		NF96NW 30	NMRS	91680 868620	Non-designated	Village	Post-medieval	Good	Nil	Hinterland	General record for Lochmaddy, all sites recorded individually under their own ID
G84	84	Lochmaddy, Post Office		NF96NW 32	NMRS	91660 868590	Non-designated	Building	Post-medieval	Good	Nil	Hinterland	Large building in use as sorting office for the Post Office
G89	89	Scaalan	1236	NF96NW 12	NMRS	91280 868260	Non-designated	Enclosure	Unknown	Fair	Nil	Coast edge	There is an irregularly built enclosure c.50 x 30ft upon Scaalan. 150 yards to the W of this at a more elevated position are two erect stones at its western edge. Within the enclosure were found potsherds and a lozenge-shaped iron rivet-head apparently of Viking origin. Another of the latter was found in a rabbit-hole on a hillock to the N of the cairn group (NF96NW 11). E Beveridge 1911. The enclosure described above was located at NF 9128 6826. It is built into the SE side of a rocky knoll and appears to be a stock enclosure of no great age, regardless of the finds found within it. The area 150 yards to the W of this enclosure was perambulated: one or two boulders were seen but nothing of two 'erect stones'. Visited by OS (W D J) 26 June 1965. As described in 1965, turf covered. may have what appears to be a hearth in the centre, defined by a square setting of stones.
G90	90	Lochmaddy		NF96NW 41	NMRS	91916 868257	Non-designated	Inn/ museum	Post-medieval	Very Good	Nil	Coast edge	Building, previously used as an Inn, now restored and used as a museum. Building has a modern extension.
G91	91	Lochmaddy Hotel	1241	NF96NW 17	NMRS	91900 868170	Non-designated	Hotel	Post-medieval	Good	Nil	Hinterland	Large modern building, still in use as a Hotel

ID	Field ID	Name	SMR No.	NMRS No.	Source	NGR	Status	Type	Date	Condition	Recommendation	Location	Description
G92	92	Lochmaddy	1235	NF96NW 11	NMRS	91570 868093	Non-designated	Cairn	Unknown	Poor	Nil	Coast edge	Small stone spread or cairn c. 2m long x 1m wide
G93	93	Lochmaddy, Pier, Beacon & Ferry Terminal		NF96NW 46	NMRS	91987 868005	Non-designated	Pier; ferry terminal; beacon	Post-medieval	Good	Nil	Hinterland	Modern ferry terminal