

TC
1501
.U59
no.3
c.2

NOAA Technical Report OTES 03



Bias Correction Procedures for Airborne Laser Hydrography

Rockville, Md.
August 1981

U.S. DEPARTMENT OF COMMERCE
National Oceanic and Atmospheric Administration
Ocean Technology and Engineering Services

TC
1501
U59
No. 03
C. 2

NOAA Technical Report OTES 03



Bias Correction Procedures for Airborne Laser Hydrography

Gary C. Guenther
Engineering Development Office

Robert W. L. Thomas
EG&G/Washington Analytical Services Center, Inc.


Rockville, Md.
August 1981

U.S. DEPARTMENT OF COMMERCE
Malcolm Baldrige, Secretary

National Oceanic and Atmospheric Administration
John V. Byrne, Administrator

Ocean Technology and Engineering Services
M.E. Ringenbach, Director

81 3178



Mention of a commercial company or product does not constitute an endorsement by NOAA (OA/OTES). Use for publicity or advertising purposes of information from this publication concerning proprietary products or the tests of such products is not authorized.

C O N T E N T S

Figure Captions.....	iv
Abstract.....	1
Specific Results.....	2
Introduction.....	2
Impulse Response Functions.....	2
Realistic Bottom Return Signatures.....	3
Effects of Non-Linear Processing.....	4
General Procedures.....	5
Input.....	5
Bias Calculation.....	6
Estimation of Input Parameters From Field Data.....	8
Application of Bias Correctors.....	10
Data Processing.....	10
Inputs.....	10
Calculations.....	11
Conclusions.....	12
References.....	13
Illustrations.....	14
Appendix A. Depth-specific biases calculated from linear fractional threshold pulse locators applied to environmental response functions.....	31
Appendix B. Depth-specific biases calculated for the HALS system.....	53
Appendix C. Program SMPD.FOR documentation.....	84
Appendix D. Data quality indicators.....	100

FIGURES

1. Geometry for ray model
2. Geometrical relationships affecting impulse response function
3. Spatial distribution of pulse energy at the bottom
4. Typical impulse response functions at an airborne receiver
5. Biases calculated from impulse responses
6. Typical pulse from HALS/AVCO doubled Nd:YAG laser
7. Biases for linear fractional thresholds on environmental response functions for 5-m depth
8. Biases for linear fractional thresholds on environmental response functions for 20-m depth
9. Distortion of input pulse by logarithmic amplification
10. Biases for HALS system at 5-m depth (1)
11. Biases for HALS system at 5-m depth (2)
12. Biases for HALS system at 20-m depth (1)
13. Biases for HALS system at 20-m depth (2)
14. Timing diagram for bias calculation
15. Normalized attenuation coefficients as function of albedo of single scattering
16. Ratio of volume scattering function at 180° to diffuse attenuation coefficient as function of single-scattering albedo

ABSTRACT

Of the many error sources associated with airborne laser hydrography, one of the potentially most serious is the effect of the scattering of the optical beam into a cone of continually increasing angle, i.e., of underwater light propagation. Depending on the entry nadir angle of the beam and the optical properties of the water, one of two opposing effects -- multiple scattering and geometric "undercutting" -- will dominate and result in either a deep or shallow depth measurement bias, respectively. The magnitude of this bias can greatly exceed international hydrographic accuracy standards, and hence bias correctors must be calculated and applied to the raw depths in post-flight data processing to attain the required accuracy for the overall system. The magnitudes of the bias correctors depend not only on the water and flight parameters, but also on the basic design of the receiver electronics. This report describes results obtained for several typical systems,* outlines the procedures required to calculate a set of bias correctors for any given system, and includes a cookbook approach for the necessary post-flight data processing algorithms.

* Portions of this work were sponsored by the Naval Ocean Research and Development Activity, Code 302, NSTL Station, Mississippi, 39529.

SPECIFIC RESULTS

Introduction

The basic premise of airborne laser hydrography is that the water depth, D , can be determined by measuring the round-trip transit time, T , for a short-duration light pulse which travels to the bottom and back to the surface along a slanted path which makes a known angle, ϕ , from the vertical as in Fig. 1. From this simple ray model, the depth is calculated to be $D = (c_w T \cos \phi) / 2$, where c_w is the speed of light in water.

This model does not take into consideration the spreading of the beam in the water caused by scattering from entrained organic and inorganic particulate materials (Fig. 2). It can be seen that two competing effects exist which will cause a net bias in the measured slant range: a path lengthening due to multiple scattering and a path shortening due to energy returning early from the "undercutting" region. The magnitudes of these effects depend strongly on the beam entry nadir angle and the optical properties of the water. Because simple geometric arguments imply that the magnitudes could easily exceed the ± 1 foot (30 cm) error budget, it is very important that the propagation-induced biases be accurately calculated. If the predicted biases do exceed an acceptable magnitude, they can, at least conceptually, be applied to field data as bias correctors to maintain system performance within the error budget.

Impulse Response Functions

A Monte Carlo simulation has been conducted (Guenther and Thomas 1981a) to determine the impulse response functions (IRFs) at an airborne receiver for the underwater return (including scattering and absorption effects on propagation) as a function of nadir angle, depth, and optical properties of the water. The existence of undercutting is illustrated in Fig. 3 which depicts results for sample energy density distributions at the bottom. Examples of typical impulse response functions (scaled to a 20-m depth) are

shown in Fig. 4. In the "key" blocks, AD denotes the optical depth, and $W\phi$ is the single-scattering albedo. The round-trip time for the unscattered reference path, measured from the earliest possible return for a vertical path, is

$$t_R = 2D (\sec \phi - 1)/c_w. \quad (1)$$

This is denoted "REF" on the plots.

Depth measurement biases are defined from this reference time; i.e., if the pulse location time is t_B , the depth measurement bias for an impulse input is $B = c_w \cos \phi (t_B - t_R)/2$. In the limiting case where the depth scaled impulse response is quite long compared to the incident pulse (typically for deep water with significant scattering), the bottom return pulse will look very much like the impulse response, and pulse location algorithms applied to these impulse responses will yield a set of fairly realistic biases.

Fractional thresholds have been determined to be the optimum linear pulse location algorithms (Guenther and Thomas 1981b). Sample biases calculated from the IRFs in this way are presented in Fig. 5, where the notation in the "key" blocks indicates the scattering "phase function," air nadir angle, detector threshold fraction (as a percentage of the peak), and single-scattering albedo, respectively. A complete set of these biases is listed for reference in Appendix B of Guenther and Thomas 1981a. Under certain circumstances (such as high nadir angles) the bias magnitudes exceed, sometimes significantly, the acceptable error budget of ± 1 foot (30 cm) to a depth of 20 m.

Realistic Bottom Return Signatures

Generally speaking, however, biases calculated from actual system input pulses will differ considerably from the above because typical impulse responses are not extremely long compared to a typical 7-ns incident laser pulse. The actual "input" pulses arriving at an aircraft receiver can be calculated by convolving the depth scaled impulse responses with the incident

pulse from the laser transmitter. Typical biases for linear, depth-specific input pulses have been calculated for fractional threshold detectors by digitally convolving the depth-scaled impulse responses with an incident laser "source" pulse of triangular shape having a half-width of 7 ns. (This pulse shape is an excellent representation of the output pulse from the state-of-the-art HALS/AVCO* blue-green laser, as seen in Fig. 6). For the bias calculation, the source pulse is used for the surface return as described in detail in a later section titled "Processing". The results are tabulated in Appendix A, and sample plots are illustrated in Figs. 7 and 8 which demonstrate the effect of physical depth and the ancillary parameters on the biases for the same parameter sets as in Fig. 5.

It can be seen in Fig. 7 that at a 5-m depth, where the impulse response functions (IRFs) are generally narrow compared to the source pulse width, the biases are reasonably small because the convolution is very similar to the source pulse. For a 20-m depth, however, the IRFs are roughly of the same size as the source pulse, and the convolution differs significantly from the source pulse. The resulting biases (Figs. 8a, b) become quite large and require correction. Note the very important result that for air nadir angles of 25° and less the dependence of the bias on the phase function and single-scattering albedo (both unknown quantities from an airborne platform) as well as the threshold fraction is minimal, and precise values of these inputs are not required to maintain the bias estimate within ± 10 cm. This is no longer the case, however, at 35° (Fig. 8b) where the biases are larger and exhibit a greater dependence on the input parameters.

Effects of Non-Linear Processing

Bias results presented to this point have been calculated for an input signal which is processed linearly and located with a fractional threshold detector. In practice, because of the extremely large dynamic range inherent in incoming pulse amplitudes (as much as five decades), some form of amplitude compression will generally be required in the receiver hardware. Any form of

*The AVCO Everett Research Laboratory, Inc., is presently building a Hydrographic Airborne Laser Sounder (HALS) system for the U.S. Navy.

non-linear signal processing has the potential to alter the biases significantly from those already presented. The most commonly used compression technique, logarithmic amplification, causes an extreme alteration in the shape of the leading edge of the pulse (Fig. 9) and a correspondingly large change in depth measurement biases resulting from locators applied to these distorted pulses.

This is illustrated in Figs. 10 through 13 where biases calculated for the HALS system are plotted for the same water optical properties as in Figs. 5, 7, and 8. Note that these biases differ significantly from the former. The HALS system incorporates logarithmic amplification for amplitude compression and a so-called "constant fraction discriminator" analog circuit for locating the pulse. The "delay" noted in the figures refers to a circuit parameter which serves roughly the same purpose as the threshold fraction for linear pulse location. As can be seen in Figs. 10 through 13, this combination has the unfortunate property of yielding biases sensitive to the peak signal-to-background ratio (P_m/B) as well as to the nadir angle, the delay, and the physical depth. Typical biases for the HALS system are tabulated in Appendix B.

It is clear, then, that bias correction for an airborne laser hydrography system depends not only on the transfer function of the water column, but also on the shape and duration of the incident pulse and on the transfer function of the receiver electronics. An explicit set of generalized bias correctors cannot be calculated for propagation-induced depth measurement errors until all of these things are completely defined. With this clearer understanding of the scope of the problem, we can now step back and take a broader look at the required procedures from a generic point of view.

GENERAL PROCEDURES

Input

The basic starting point is the set of impulse response functions (scaled to the vertical depth transit time, D/c_w) which describe the transfer function of the water column for various combinations of air nadir angle and water

optical properties. In order to scale these functions into nanoseconds for any given depth (in meters), D , the normalized abscissae values must be multiplied by $D/c_w = 4.44D$. The derivation of these functions by Monte Carlo computer simulation techniques is described in detail in Guenther and Thomas 1981a. Because of their importance, these functions are archived in four different ways: 1) on two ASCII disk files named ONEPRO.AS1 and ONEPRO.AS2 on the ADP Network Services, Inc. DEC-10 computer system; 2) on a magnetic tape cartridge for the Tektronix 4051 desk-top minicomputer; 3) as a printed paper output; and 4) on file 1 of a 9-track ASCII universal computer tape named PROP1.

The convolution of these functions with a given "source" pulse has been accomplished in a Fortran program on the ADP system called SMPD.FOR. This program is documented in Appendix C along with instructions on how to modify the code defining the source pulse (which is currently a 7-ns halfwidth symmetric triangle). The depth-scaled convolutions or "input" pulses for a 7-ns triangle source pulse are stored on an ADP ASCII disk file named SMPALL.EIR, on a 4051 tape cartridge, and on file 2 of the 9-track tape PROP1.

Bias Calculation

For a given set of depth-specific input pulses parameterized on air nadir angle and water optical properties, the next step in calculating bias correctors for these circumstances is the modeling of the system receiver electronics including all the various non-linear processing and pulse location estimation procedures as well as bandwidth limitations. When the appropriate transfer functions have operated on the input signals, the apparent depth is then calculated from the time interval between the detection locations of the surface return and bottom return pulses. The source pulse (appropriately modified by the receiver electronics) may be used directly as the surface return pulse or, if desired, modified slightly before processing to include the effect of surface waves. The "input" pulse, modified by the electronics, is the bottom return pulse. (It should be noted that it might be desirable to use different pulse location techniques on the two pulses and correct for the resulting additional bias. Depending on the wind speed and air nadir angle, the "surface" return may come from a reflection at the air-water interface, or

it may be the result of backscattering from the water beneath the interface. The latter effect will cause a shallow bias in measured depths whose magnitude depends on the pulse location procedure -- the nearer to the start of the "surface" pulse, the smaller the bias. Thus, while it may be desirable to have the bottom pulse located at, say, the 50% value, the surface pulse may need to be located at the 20% value to control the size of the interface/volume bias. Locating the two pulses at different levels causes an additional bias which depends only on the shape of the interface return and which can be easily removed with a pre-calculated ad hoc corrector.)

The bias calculation is then made according to the timing diagram shown in Fig. 14. The bottom pulse location time, t_B , and the "reference" time, t_R , can be measured from any consistent starting time such as the earliest possible return for a vertical path. The surface pulse location time, t_S , is measured from the start of that pulse (where it would be located if it were a "delta" function). The time associated with the true slant range, t_D , and the time associated with the apparent slant range measure, t_A , can be seen in Fig. 14 to be related by the expression

$$t_D = t_S + t_A + t_R - t_B. \quad (2)$$

The slant range bias time, t_E , is then

$$t_E = t_A - t_D = t_B - t_R - t_S, \quad (3)$$

and the associated depth measurement bias will be

$$B = (c_w t_E \cos \phi) / 2. \quad (4)$$

To calculate the bias time, t_E , one obtains $t_B - t_R$ from the processed bottom return "input" pulse and t_S from the processed surface return "source" pulse. It is important to note that for non-linear processing such as in the HALS system, the signal strength of the surface return may have an effect on the bias calculation, and a table of values for t_S parameterized on surface signal strength may be necessary.

Biases must be calculated for all combinations of physical depth, receiver parameters, pulse location algorithms, and relevant water optical properties (potentially: phase function, optical depth, and single-scattering albedo). This constitutes a very large data base. The next step is to examine this data base and compare the contents to a maximum permissible level - say ± 15 cm. If all biases are smaller than this for the full range of desired operating conditions (an unlikely circumstance), then no bias correction is required, and the effort is completed. If biases exceed ± 15 cm, several major decisions are required - such as how to obtain quantitative values from field data for the necessary defining parameters and how to handle and apply the bias correctors once they are calculated. These questions are discussed in the next section.

Estimation of Input Parameters From Field Data

The application of a bias predictor as a bias corrector to field data implies adequate quantitative knowledge of all of the previously named variables upon which the biases are parameterized. This may include signal strengths, and it most certainly includes water optical properties. The operating scenario for an airborne laser hydrography system does not include any surface truth; hence any knowledge of water optical properties needed for bias estimation/correction must be obtained by the airborne system during its bathymetric profiling operations. This imposes a severe limitation on the parameters which can be obtained and the accuracy to which they can be measured. This in turn impacts the bounds of the operating parameters within which the system must be flown to maintain the ability to estimate the bias correctors to within about 10 cm.

Generally speaking, the phase function cannot be estimated from the air. The Monte Carlo simulations were conducted for two bounding phase functions (Petzold 1972): the so-called "NAVY" function for which the scattering was very strongly forward (37% within 1° and 76% within 10°) and the so-called "NOS" function for which the distribution was slightly broader (23% within 1° and 66% within 10°). Fortunately, the effect of these changes in phase function on the impulse response and resulting biases is sufficiently small that an average value can be used and the dependency removed; thus the phase function is not required.

The direct effect of the single-scattering albedo, w_0 , on the impulse responses and subsequent biases is also small enough that an ad hoc average value of 0.8 can be used. There is, however, another need for w_0 : the determination of the beam attenuation coefficient, α , from the diffuse attenuation coefficient, K .

K is the only important parameter which can be easily extracted from the lidar returns. The log slope of the volume backscatter curve following the surface return pulse should be roughly equal to $-2K$, and hence its value can readily be determined from each recorded pulse. The biases, however, are parameterized on optical depth, αD , which involves α , not K . The relationship between α and K (Fig. 15) is a strong one which depends on a single parameter, the single-scattering albedo, w_0 . (Guenther and Thomas 1981a). Even if K were known precisely, which it will not be, uncertainty in w_0 would cause an uncertainty in α and hence in the optical depth, αD . Two approaches to the problem are possible: 1) try to estimate w_0 from airborne data, or 2) assume $w_0 = 0.8$ and restrict operational parameters such that the attendant errors caused by poor knowledge of αD are acceptable within the error budget. (Primarily this will mean restricting the nadir angle, because the bias versus optical depth plots become increasingly steep as the nadir angle increases).

It is theoretically possible to estimate w_0 from airborne data as follows. The peak signal strength of the volume backscatter return is proportional to the quantity σ_π/K where σ_π is the backscatter coefficient (at 180°) per unit solid angle. As seen in Fig. 16, a plot of σ_π/K vs w_0 (which was obtained by using σ_π , α , and w_0 values from Petzold 1972) provides a smooth, monotonic function. Thus, if an accurate quantitative estimate of σ_π/K could be determined from an inversion of the signal equation by measuring the peak volume backscatter power, then the relationship described in Fig. 16 could be used to estimate w_0 .

This procedure has never been attempted, and it is questionable whether the numerous parameters in the signal equation can be known to sufficient precision to permit an accurate estimate of σ_π/K . The range of interest in w_0

for coastal waters if roughly between 0.6 and 0.9, and σ_{π}/K varies by only a factor of 2 over that range. Hence, σ_{π}/K would have to be determinable to within roughly 20% to predict w_0 to the nearest tenth. We regretfully do not believe this is practical.

The second and remaining option of selecting $w_0 = 0.8$ as a rough mean value leads (from Fig. 15) to the relationship $\alpha \sim 3.8 KD$, which implies the optical depth, αD , can be estimated from the apparent measured depth, D , and the estimated value of K using the expression $\alpha D \sim 3.8 KD$. If w_0 actually varies between 0.6 and 0.9, α/K varies between 2.2 and 6.3. Thus, our estimate of αD is basically good to a little better than a factor of 2, and changes in bias correctors over that range of optical depth for a given parameter set must be less than about 10 cm for that parameter set to be operationally acceptable.

Application of Bias Correctors

A final required decision involves the practical handling of the large data base of bias correctors. It is expected that roughly 1080 correctors are required to provide coverage of all necessary combinations and resolutions of the input variables. These correctors could be utilized directly in matrix form with a table look-up procedure, or a multivariate (possibly non-linear) regression program could be used to fit the data and generate a formal expression which describes the results. The former is conceptually simpler but does not lend itself well to interpolation and would require considerably more computer time in operational use. The latter requires an additional development effort, but readily permits interpolation and would be fast computationally. Because of the importance of processing speed in the operational data reduction software, it is felt that the best approach is to develop a set of formal equations which fit the tabulated values.

DATA PROCESSING

The post-flight data processing converts the raw lidar pulses and ancillary flight data into a set of depths at specified locations. The exact procedures implemented will be system dependent to a certain extent, but those

involved with the calculation of the depths and their correction for propagation-induced biases can be listed generically to indicate the required parameters and the magnitude of the effort.

Inputs

The data needed to calculate an apparent depth and a propagation-induced bias corrector are as follows:

- 1) the lidar return waveform;
- 2) the air nadir beam entry angle, θ , corrected for aircraft roll and pitch;
- 3) surface and bottom return pulse location algorithm parameters, p_i , (such as fractional thresholds or CFD delays);
- 4) a table or equation of bias correctors, B , parameterized on physical depth, D , nadir angle, θ , optical depth, ωD , pulse location algorithm, p_i , and other items such as signal-to-background ratio, as needed; and
- 5) a table or equation of bias corrector modifiers, B_s , parameterized on surface return strength or signal-to-background ratio, as needed.

Calculations

A typical set of processing steps might occur as follows.

- 1) From the waveform, estimate surface and bottom peak signal strengths or signal-to-background ratios, as required (SSS, SSB).
- 2) Estimate K from $-1/2 \times \log$ slope of volume backscatter curve between the surface and bottom returns.
- 3) Process the waveform prior to pulse location: this might include such things as low pass filtering, background subtraction, etc.
- 4) Apply pulse location algorithms to the waveform to obtain surface and bottom return location times t_s and t_b ; this process may include a tracking loop based on previous detections and statistics as well as rules limiting or expanding the search regions.

- 5) Using Snell's Law, calculate the water nadir angle, ϕ , from the air nadir angle, θ ; calculate the apparent depth, D' , from $D' = \frac{1}{2}c_w(t_B - t_S) \cos \phi$, where $c_w/2 = 2.22$ m/ns is half the speed of light in water.
- 6) Estimate the optical depth as $\alpha'D' \approx 3.8 KD'$.
- 7) Given D' , θ , $\alpha'D'$, pulse location parameters p_i , and bottom signal strength measure SSB, use tables or regression equation to calculate the bias corrector $B(D', \theta, \alpha'D', p_i, SSB)$.
- 8) Based on surface signal strength measure, SSS, use tables or regression equation to calculate bias modifier $B_S(p_i, SSS)$ as necessary.
- 9) Calculate the corrected depth estimate $D'' = D' - B - B_S$.
- 10) Apply the wave corrector, W (separately calculated from altitude information), to obtain the best estimate of the mean water depth:
 $D = D'' - W$.
- 11) Apply statistical editing procedures (see Appendix D) to remove suspect pulses.
- 12) Apply tide corrector, T , to convert depths to "mean low water":
 $D_{MLW} = D - T$.

Conclusions

Steps 1, 2, 6, 7, and 8 involve the correction of propagation-induced biases as modified by the system electronics. Under many circumstances, as seen in the first section, these correctors are required to permit an airborne lidar system to meet international hydrographic accuracy standards. They must be developed for any given system by following the guidelines in the second section. This is not a simple task, and it should be undertaken as soon as the basic system design is solidified.

REFERENCES

- Guenther, G.C., and Thomas, R.W.L., 1981a: Monte Carlo Simulations of the Effects of Underwater Propagation on the Penetration and Depth Measurement Bias of an Airborne Laser Bathymeter. NOAA Technical Memorandum, OTES 01, National Oceanic and Atmospheric Administration, U.S. Department of Commerce, Washington, D.C., 144 pp.
- Guenther, G.C., and Thomas, R.W.L., 1981b: Error Analysis of Pulse Location Estimates for Simulated Bathymetric Lidar Returns. NOAA Technical Report OTES 01, National Oceanic and Atmospheric Administration, U.S. Department of Commerce, Washington, D.C., 51 pp.
- Petzold, T.J., 1972: Volume Scattering Functions for Selected Ocean Waters. SIO Ref. 72-78, Scripps Institution of Oceanography, San Diego, California, 79 pp.

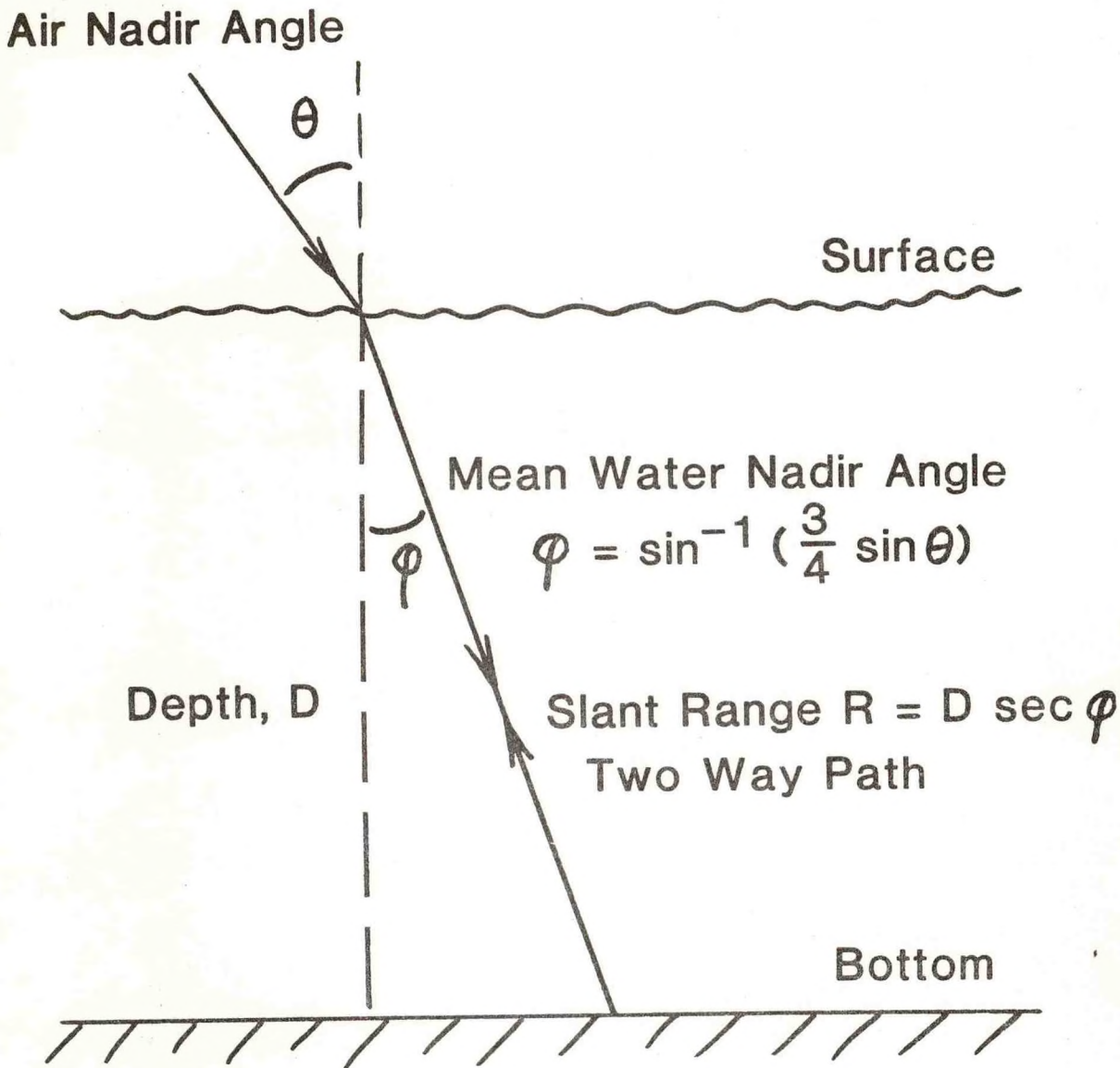


Figure 1. Geometry for Ray Model

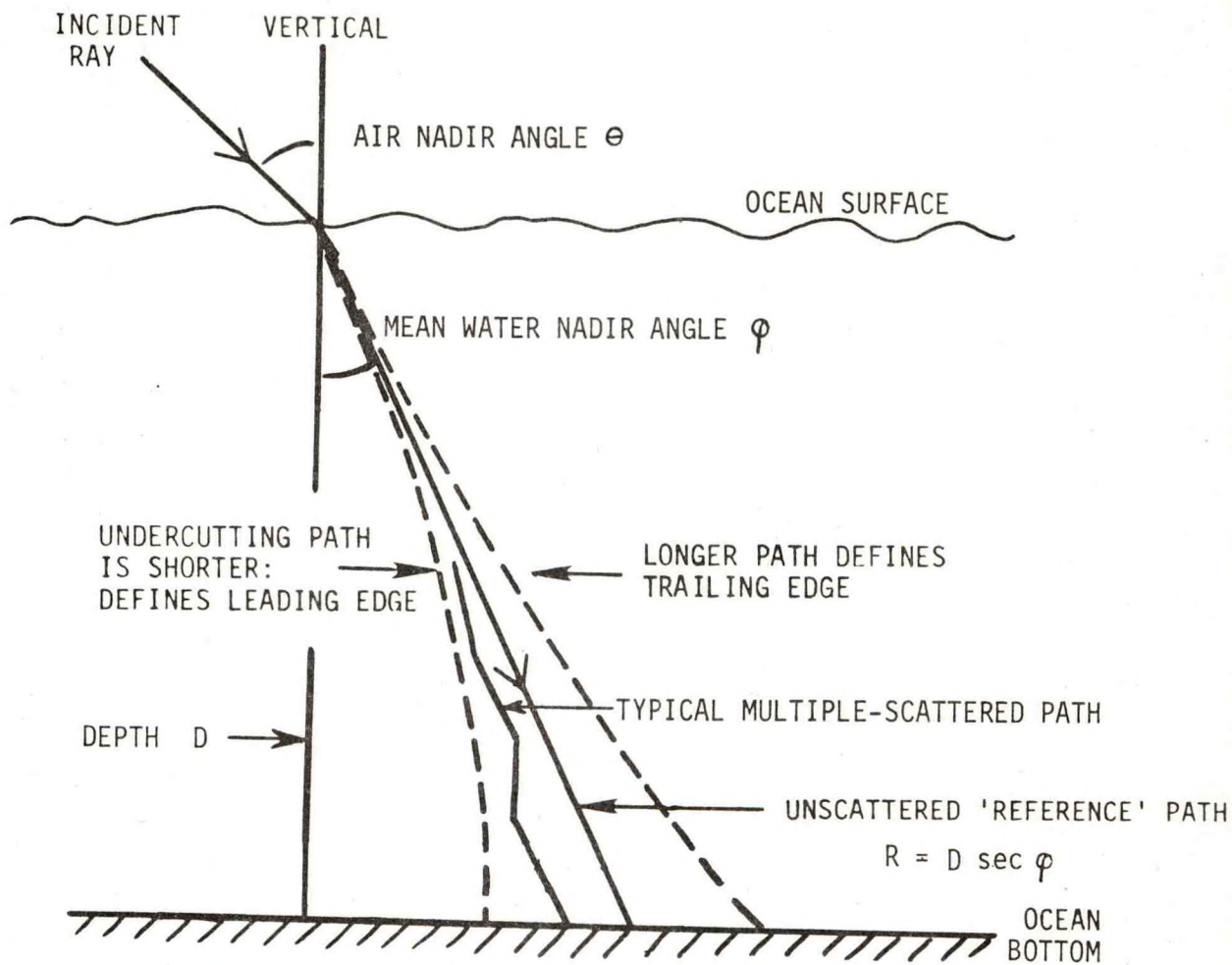


FIGURE 2. GEOMETRICAL RELATIONSHIPS AFFECTING IMPULSE RESPONSE FUNCTION

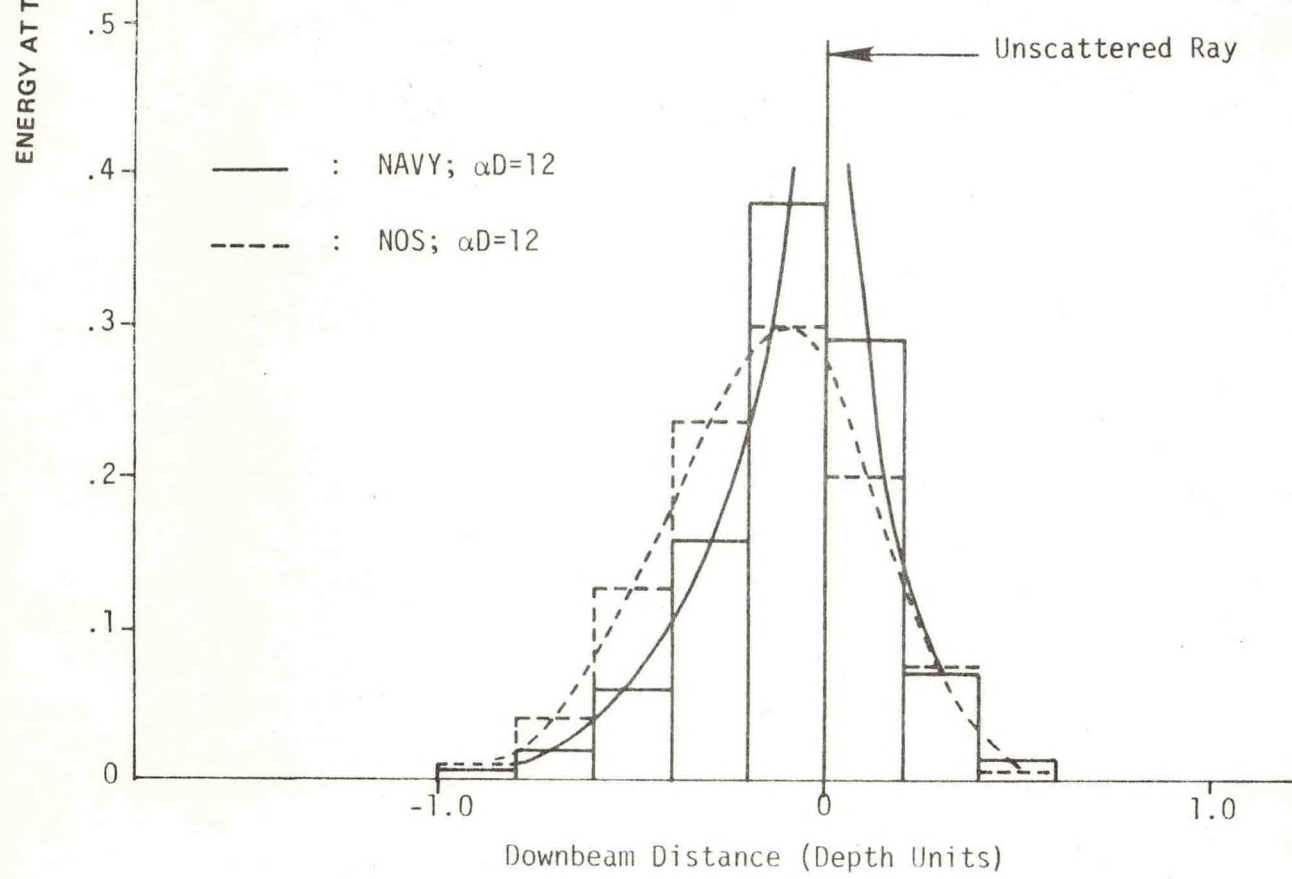
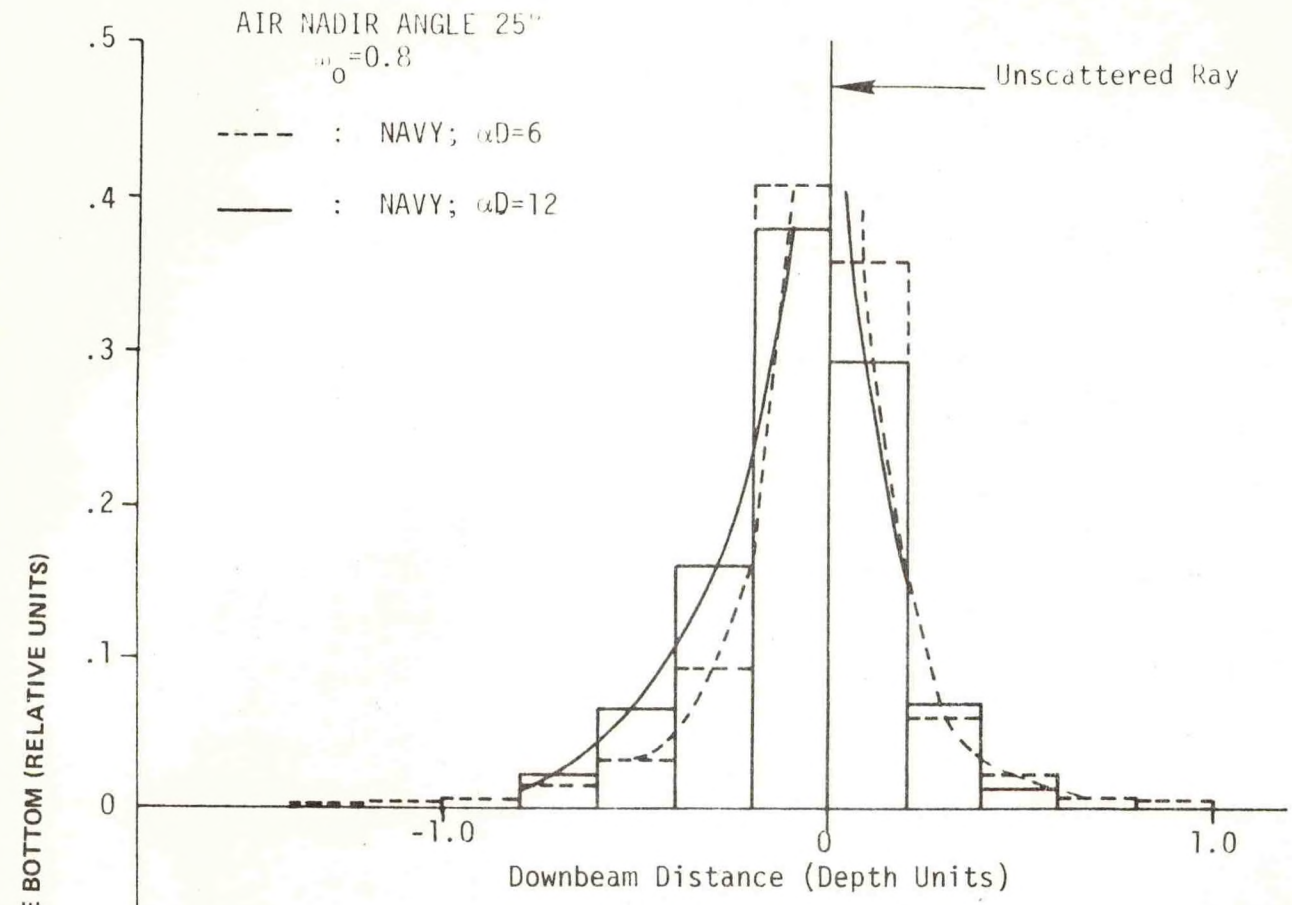


FIGURE 3. SPATIAL DISTRIBUTION OF PULSE ENERGY AT THE BOTTOM

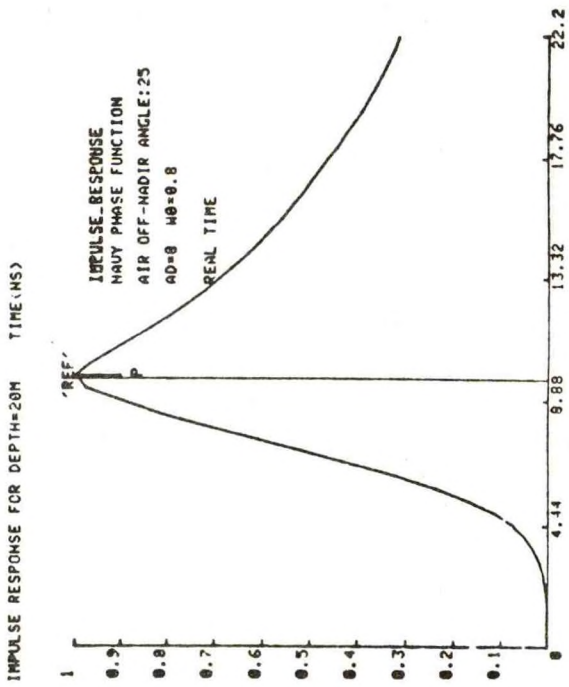
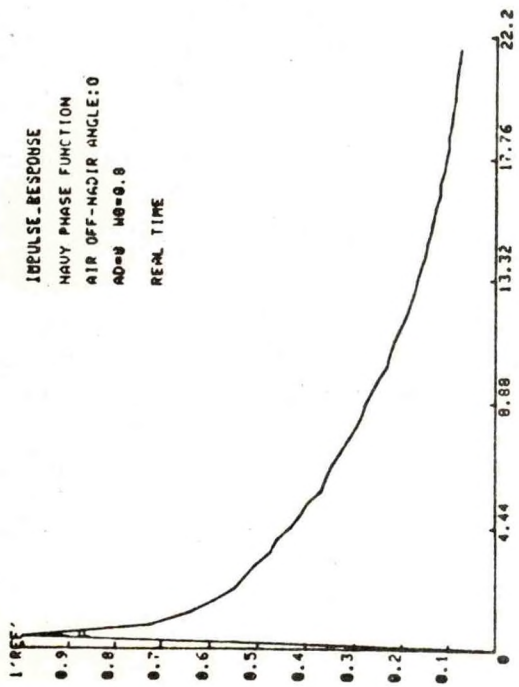
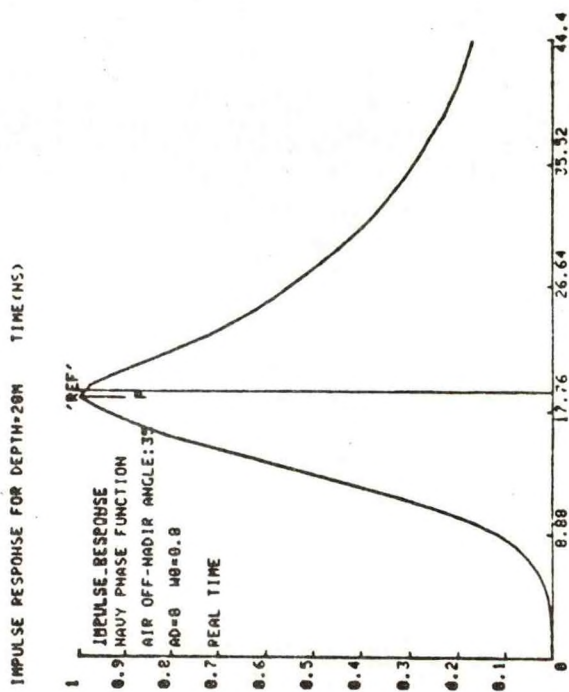
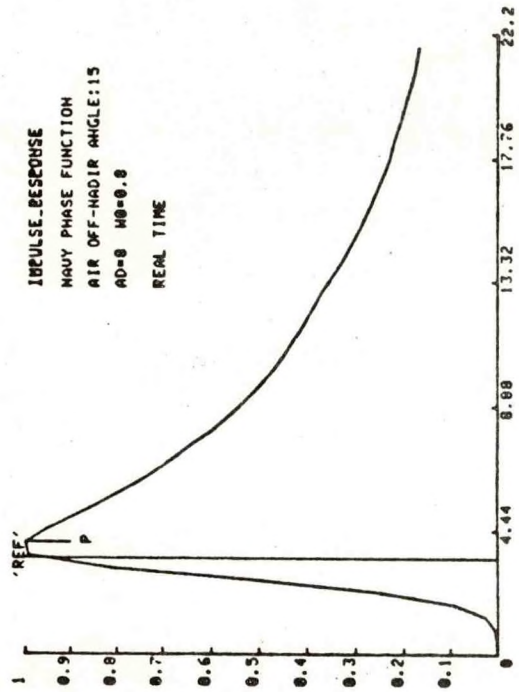
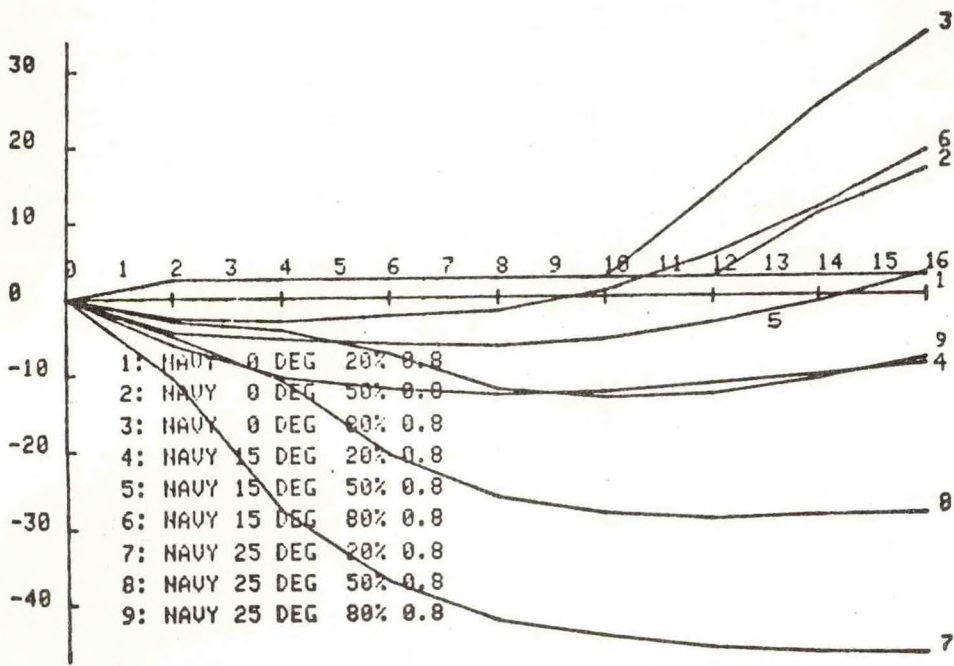
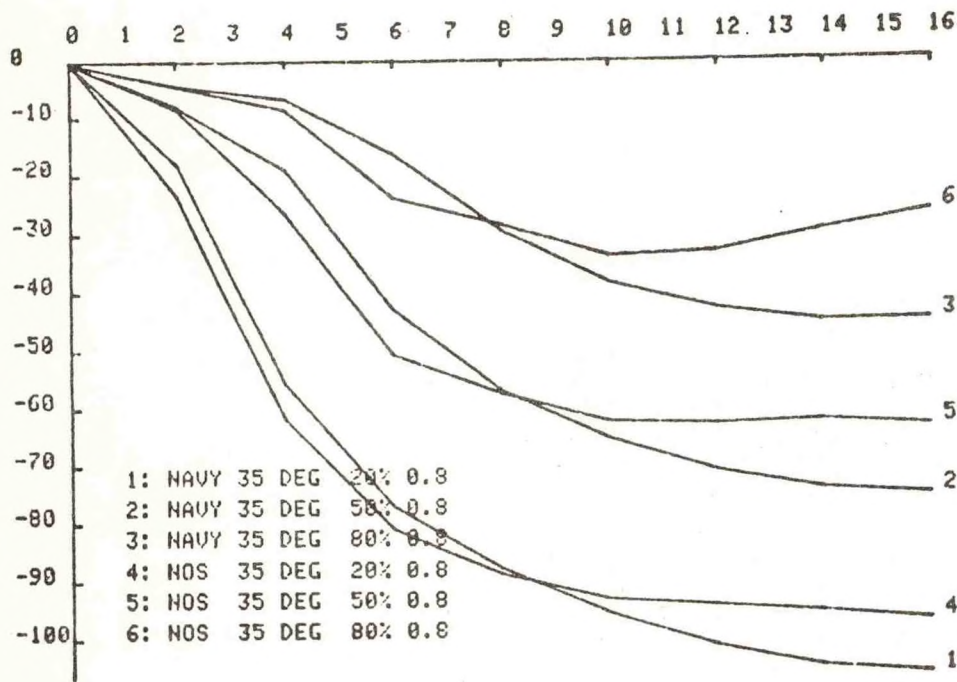


Figure 4. Typical Impulse Response Functions at an Airborne Receiver



DEPTH MEASUREMENT BIAS (CM) VS OPTICAL DEPTH AT A DEPTH OF 20 M



DEPTH MEASUREMENT BIAS (CM) VS OPTICAL DEPTH AT A DEPTH OF 20 M

Figure 5. Biases Calculated From Impulse Responses

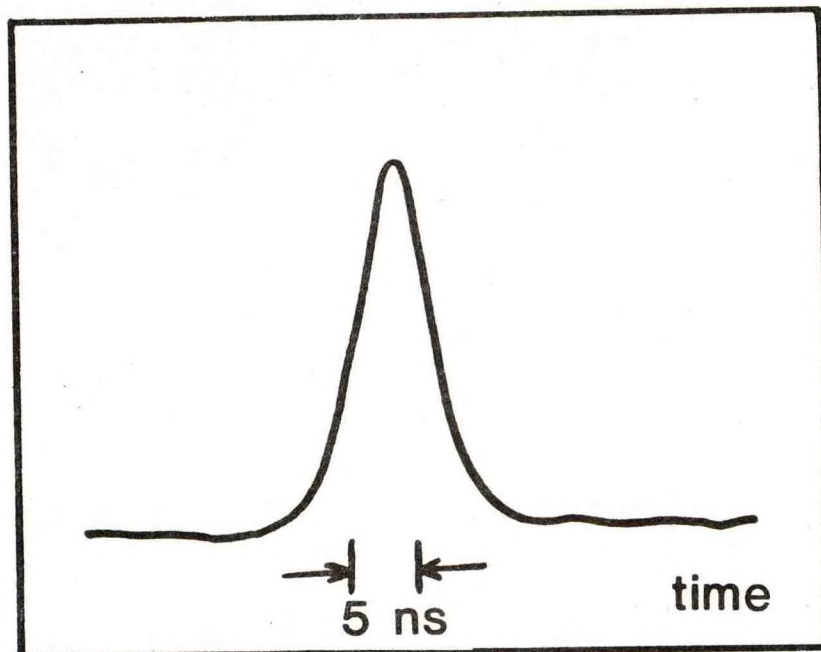


Figure 6. Typical Pulse from HALS/AVCO
doubled Nd:YAG Laser

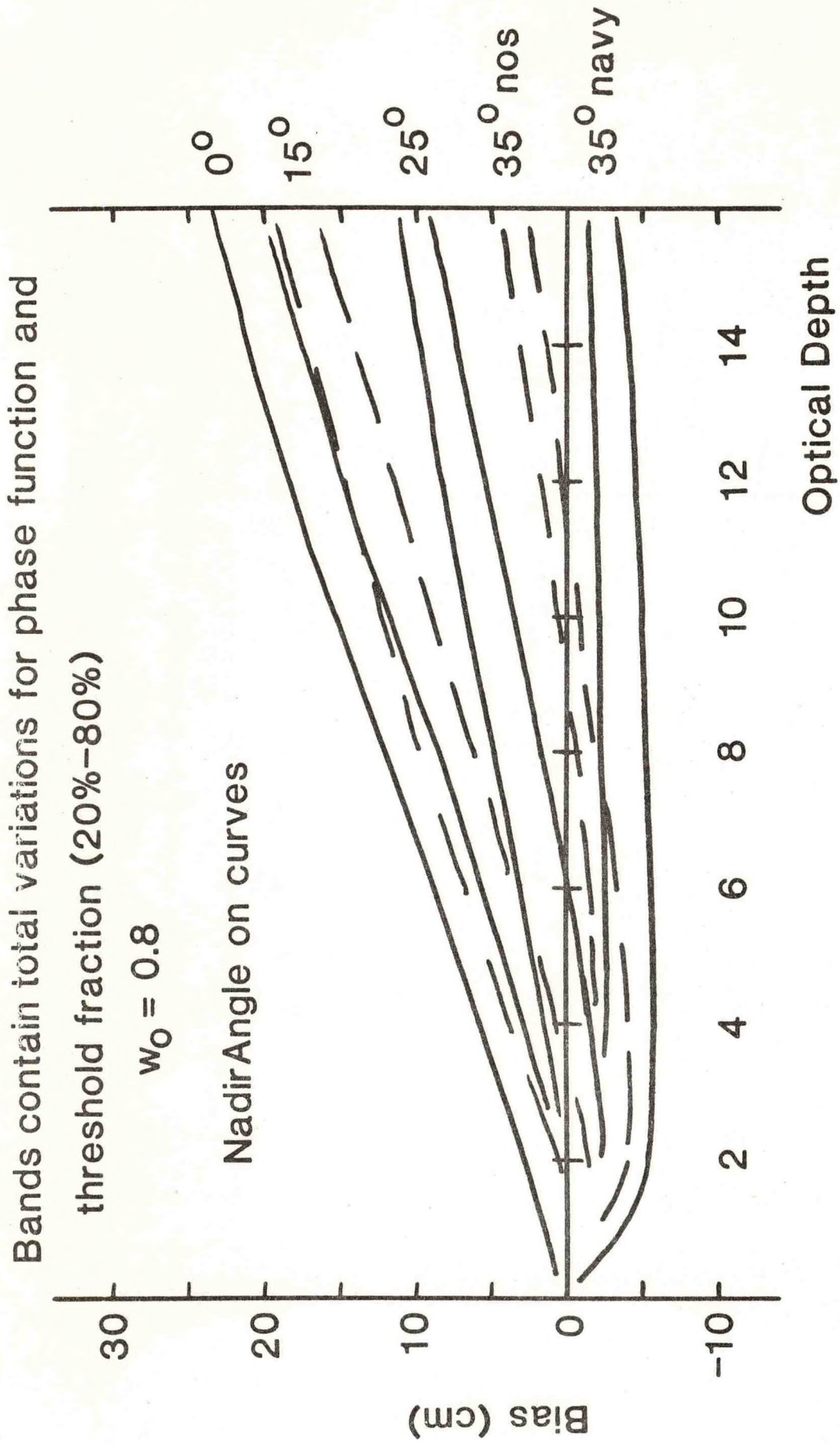


Figure 7. Biases For Linear Fractional Thresholds on Environmental Response Functions for 5-m Depth

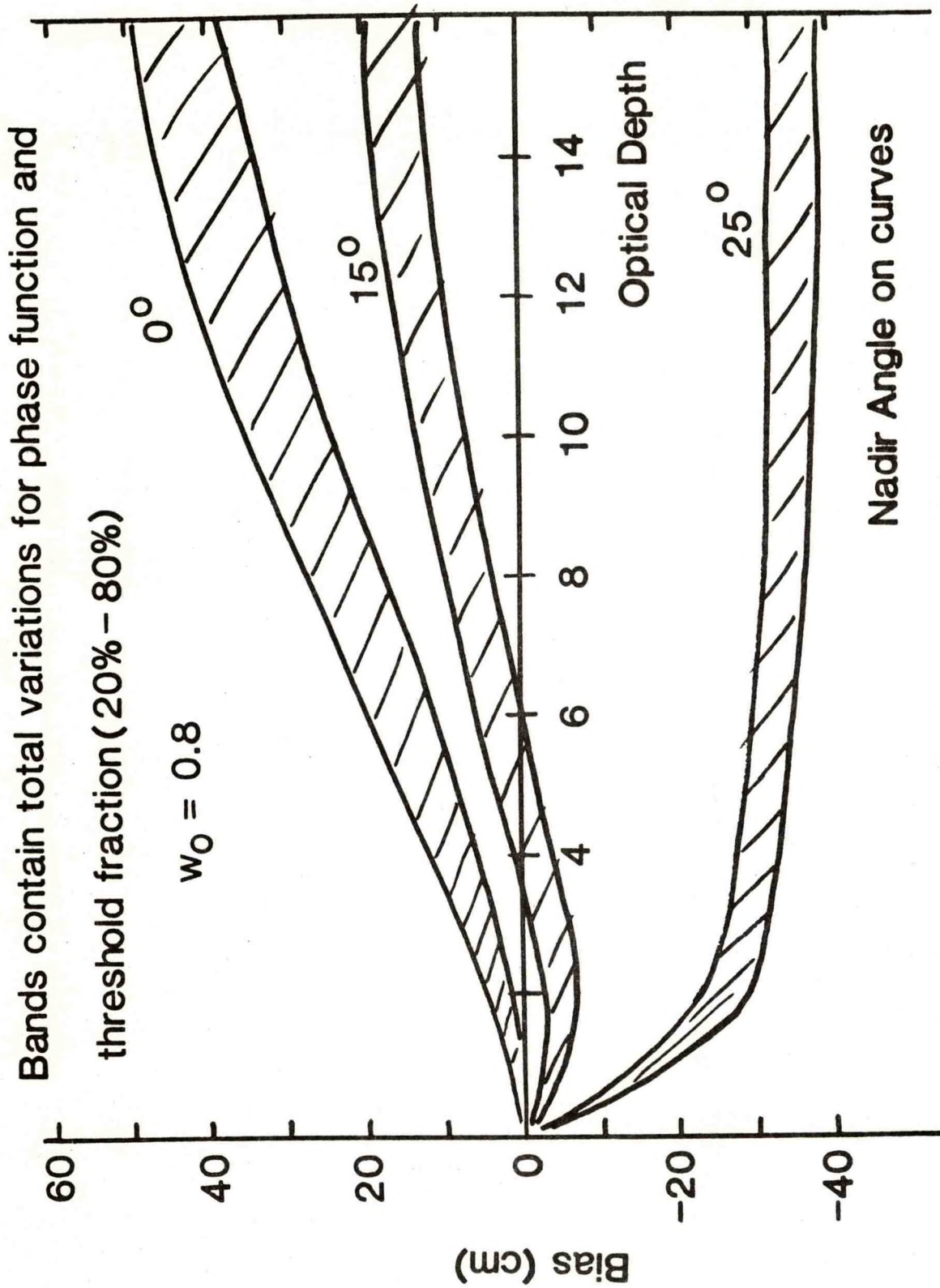


Figure 8a. Biases for Linear Fractional Thresholds on Environmental Response Functions for 20-m Depth

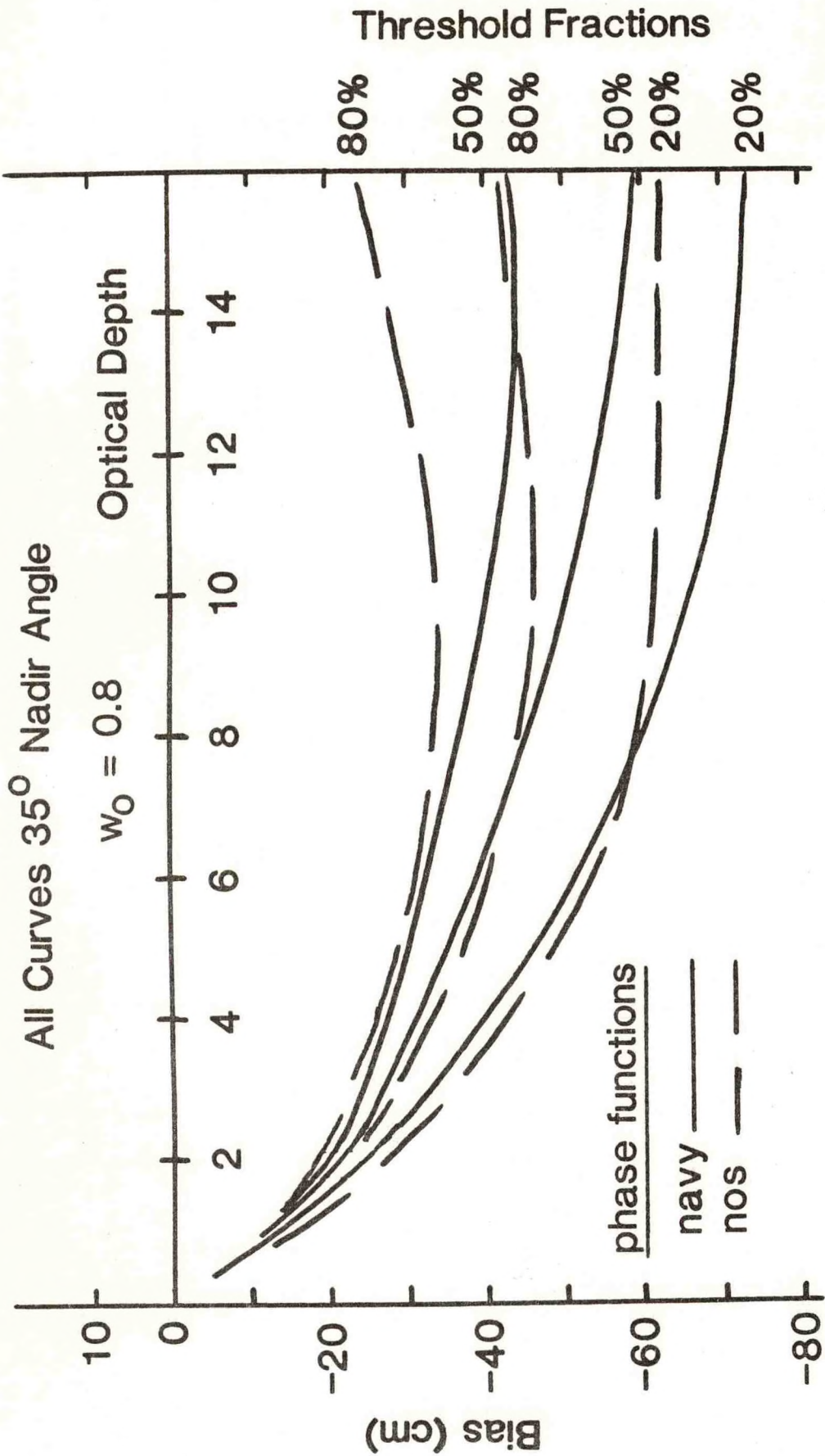
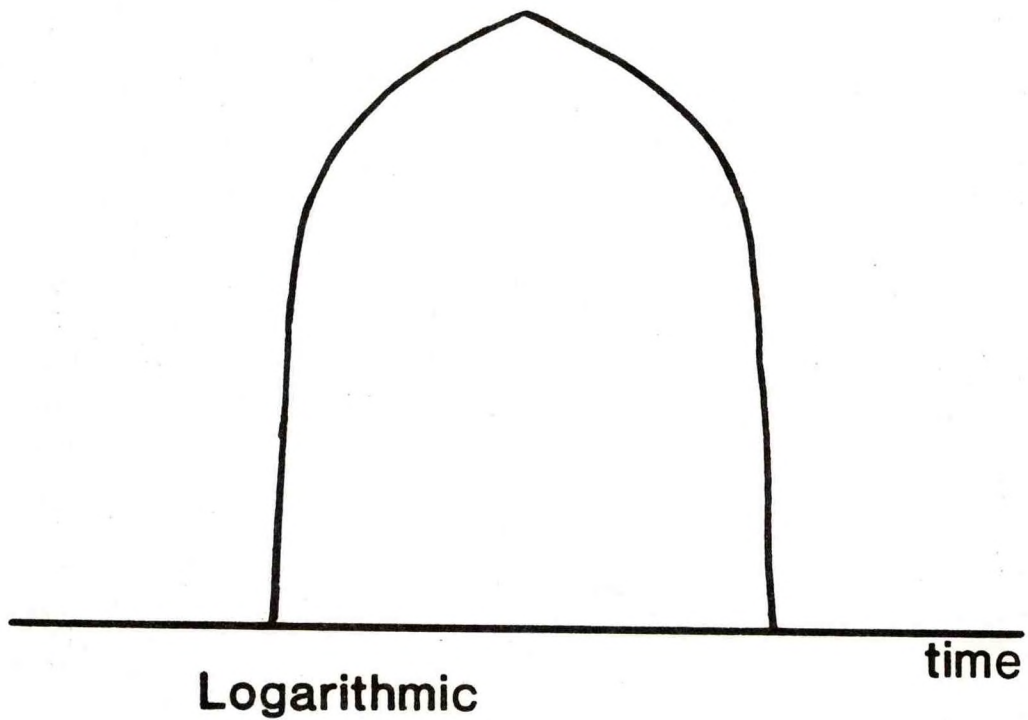
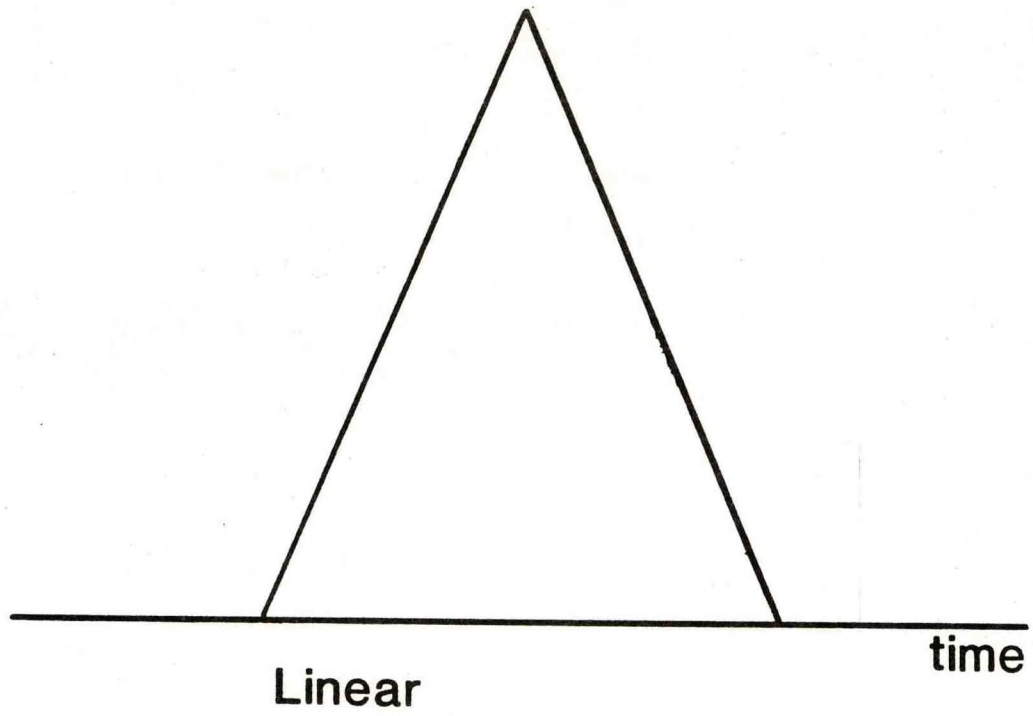


Figure 8b. Biases for Linear Fractional Thresholds on Environmental Response Functions for 20-m Depth



**Figure 9. Distortion of Input Pulse by
Logarithmic Amplification**

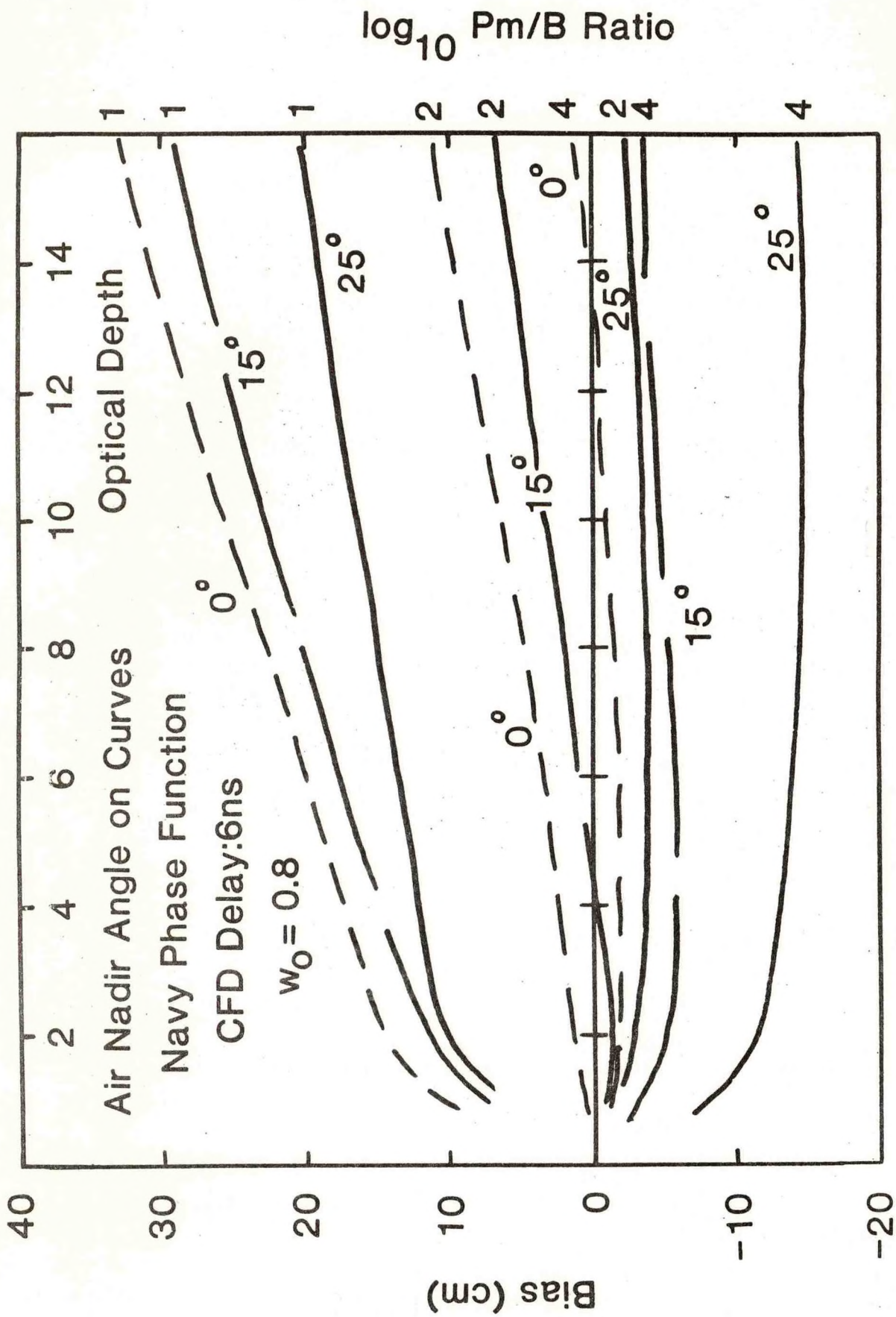


Figure 10. Biases for HALS System at 5-m Depth

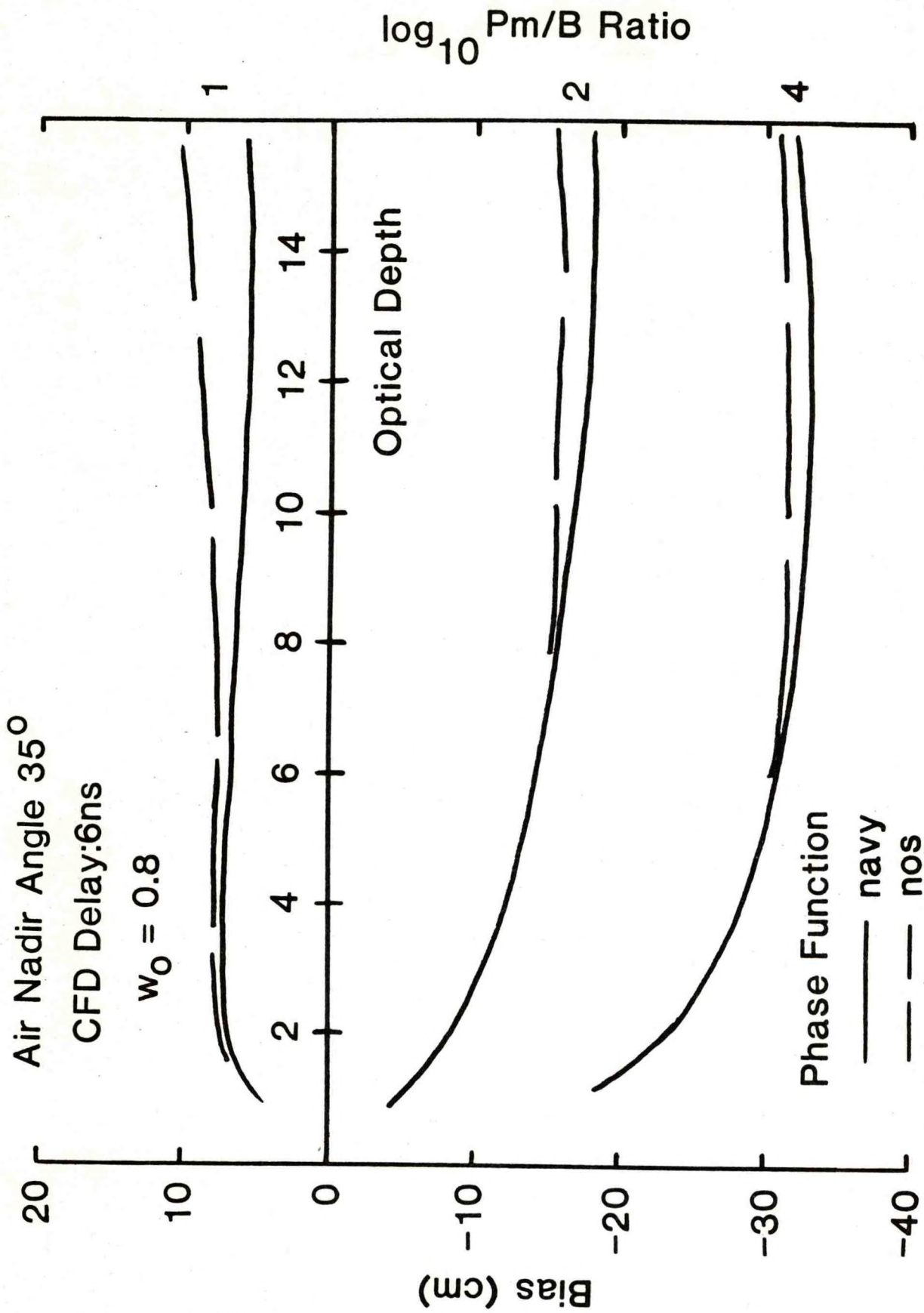


Figure 11. Biases for HALS System at 5-m Depth

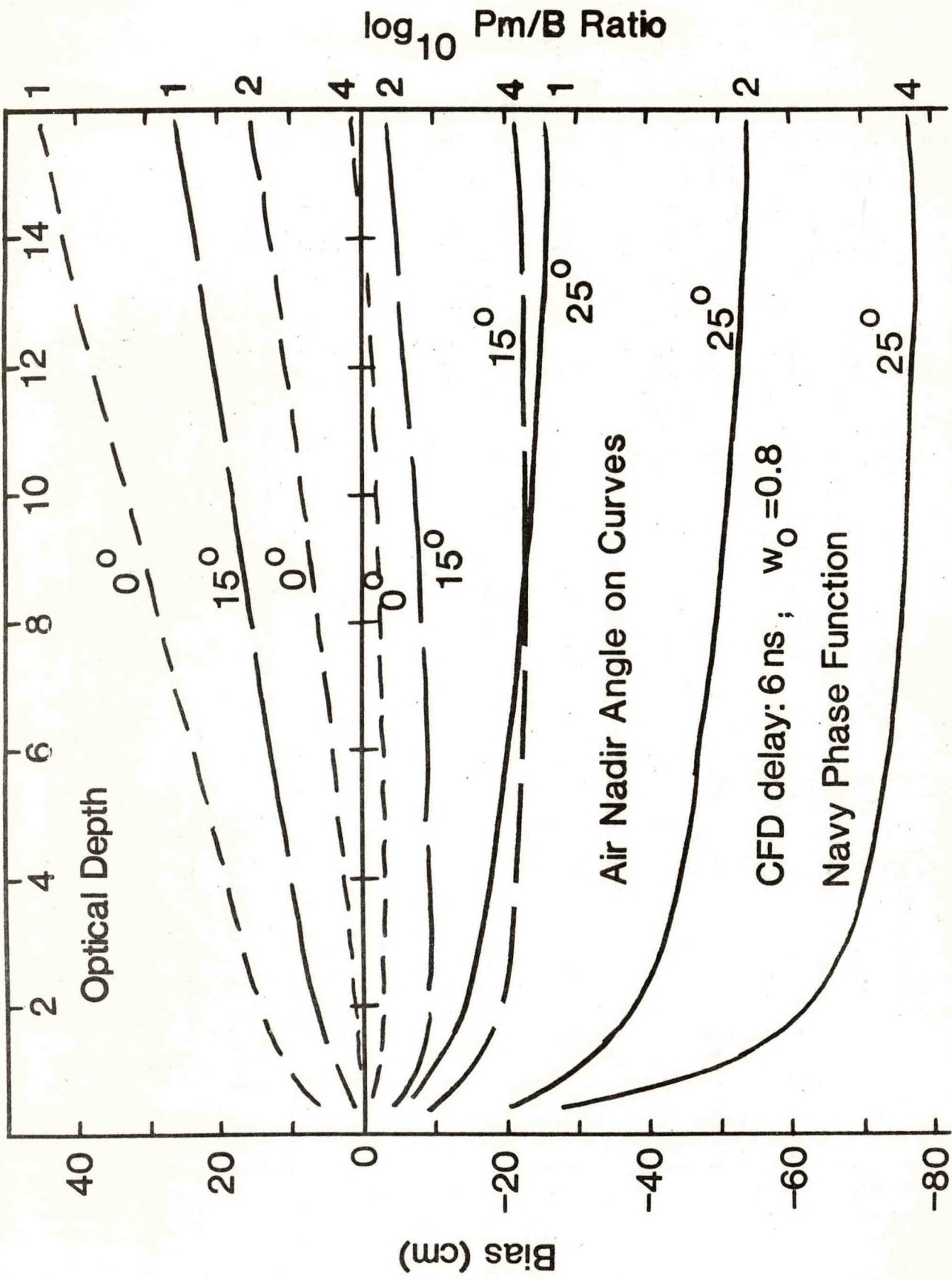


Figure 12. Biases for HALS System at 20-m Depth

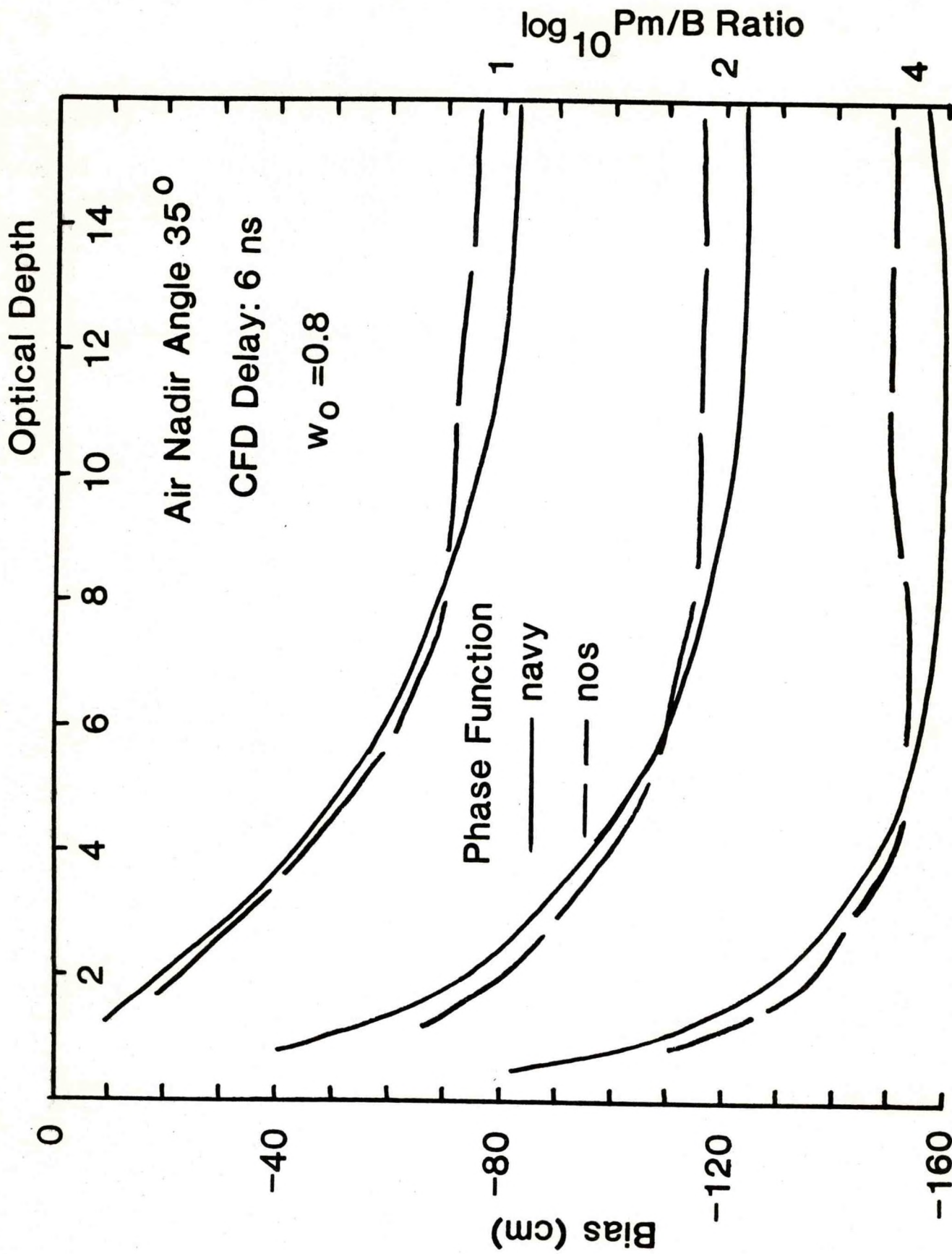
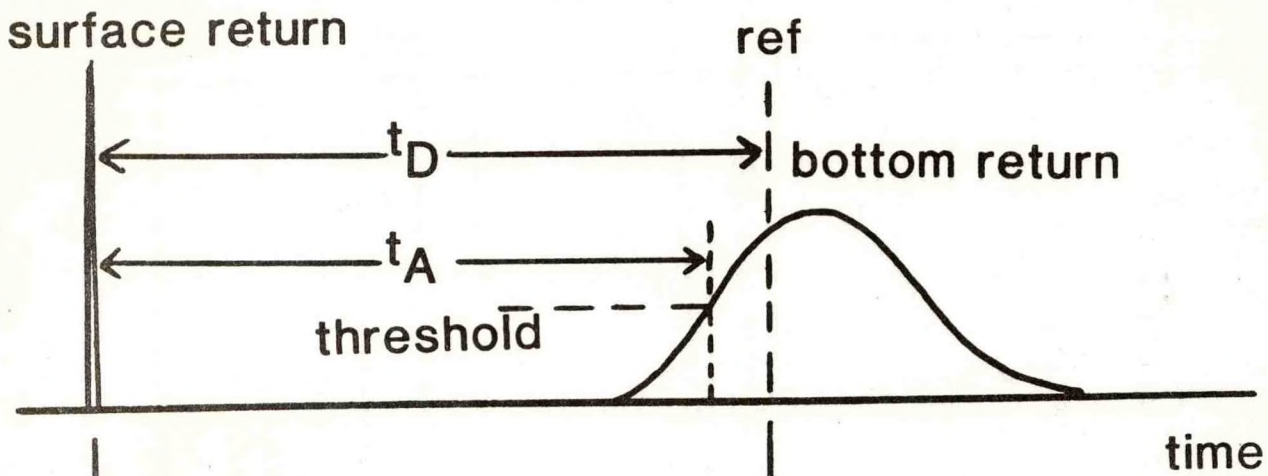


Figure 13. Biases for HALS System at 20-m Depth

Simplified Impulse Response Case



Actual Two Pulse Depth Measurement Case

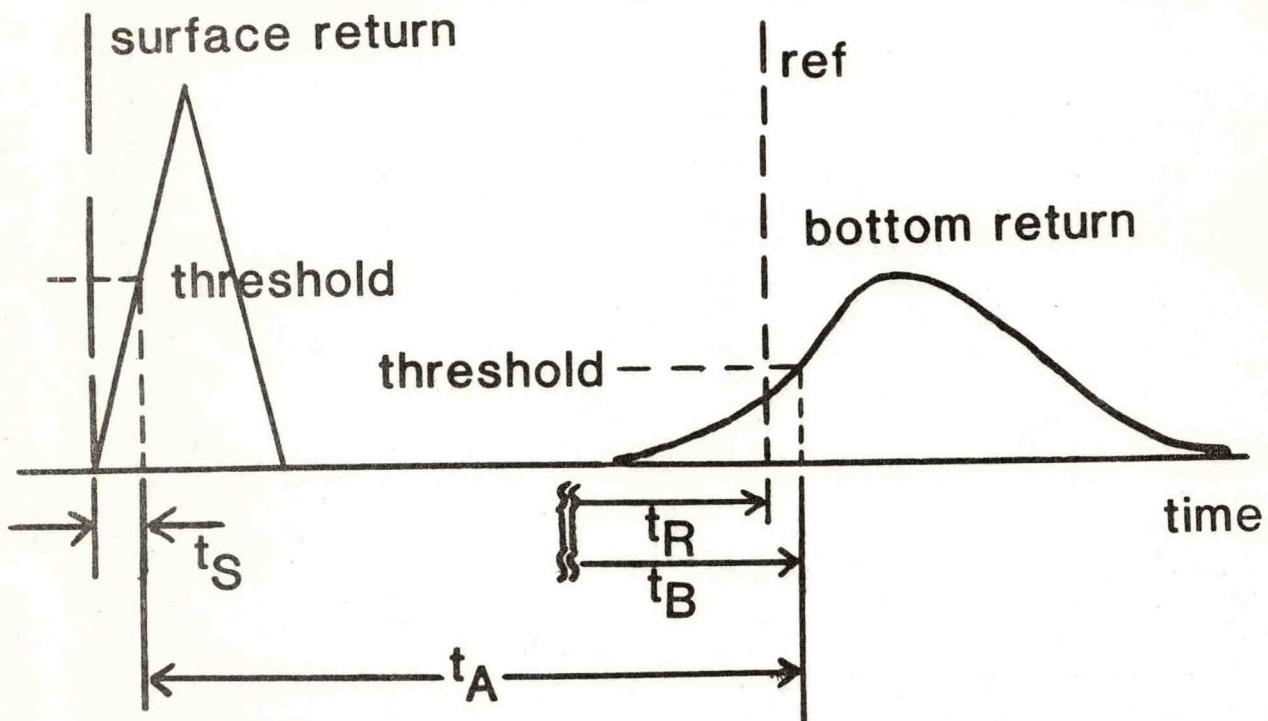
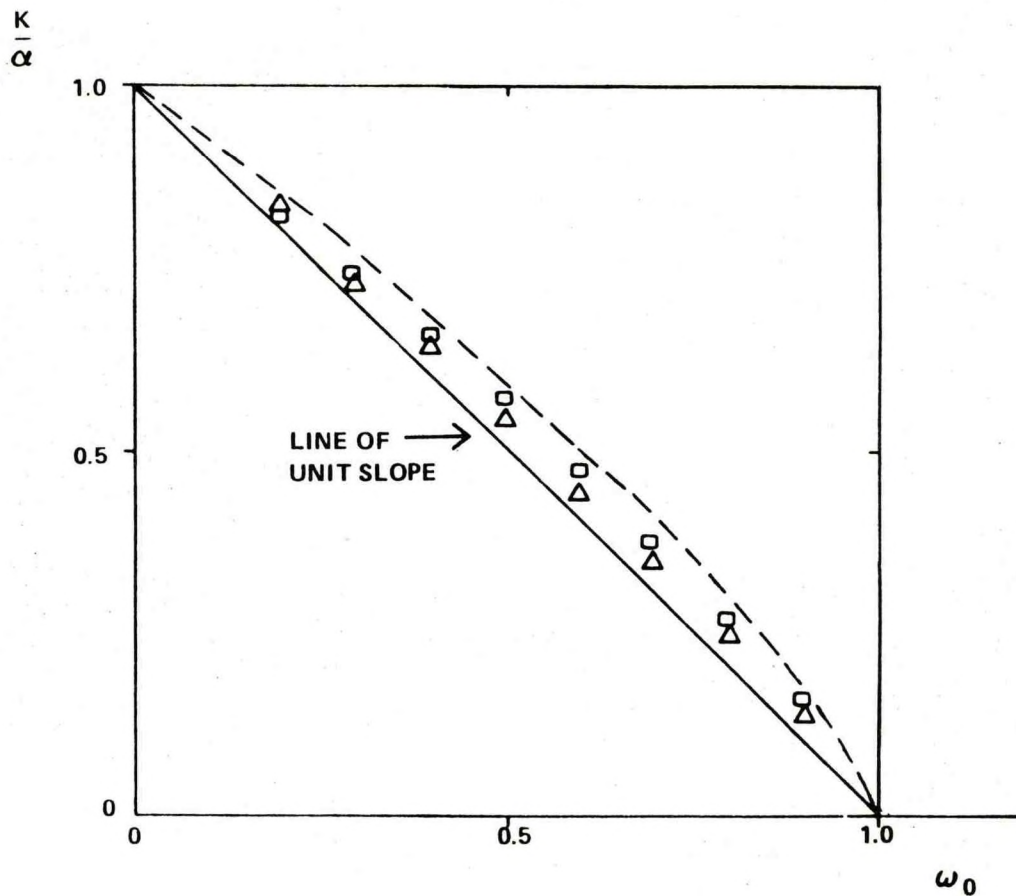


Figure 14. Timing Diagram for Bias Calculation

FIGURE 15.
 NORMALIZED ATTENUATION COEFFICIENTS AS FUNCTION
 OF ALBEDO OF SINGLE SCATTERING

NADIR
 Δ "NAVY" WATER (CLEAN)
 \square "NOS" WATER (DIRTY)
 ALL RESULTS AVERAGED OVER αD
 BETWEEN 0 AND 10
 --- TIMOFEYEVA $[0.23 (1-\omega_0)]^{\omega_0/2}$



$$\frac{10^3 \sigma(\pi)}{K}$$

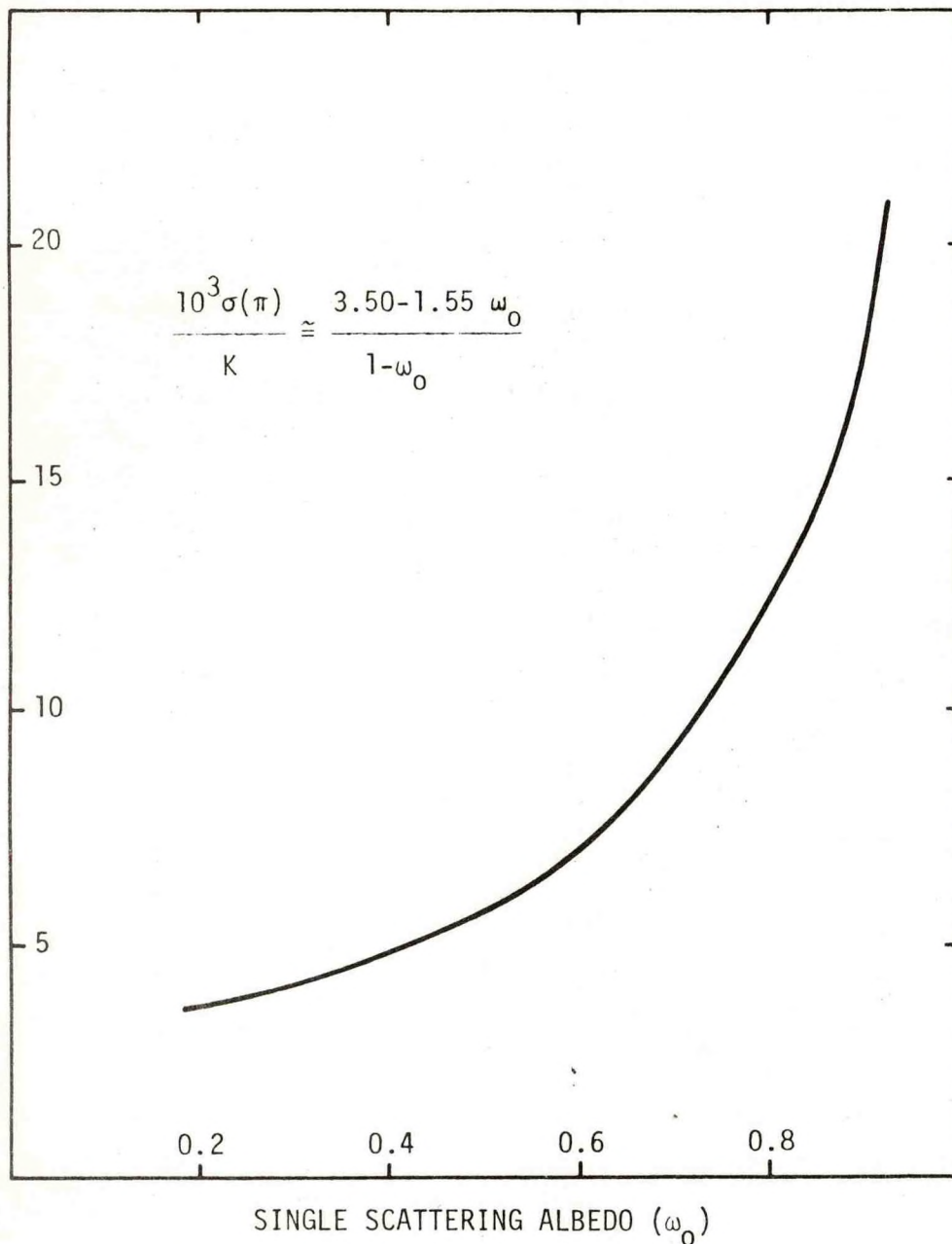


FIGURE 16. RATIO OF VOLUME SCATTERING FUNCTION AT 180° TO DIFFUSE ATTENUATION COEFFICIENT AS FUNCTION OF SINGLE-SCATTERING ALBEDO

Appendix A

Depth-specific biases calculated from linear fractional threshold pulse locators applied to environmental response functions.

convolution summary for navy water

zenith angle of entry= 0.00 degrees DEPTH= 10.00 METERS

bias in .1 percent point (CENTIMETERS)

alpha*d=	2.000	4.000	6.000	8.000	10.000	12.000	14.000	16.000
albedo	0.177	0.379	0.635	0.993	1.569	2.554	4.213	5.748
0.90	0.157	0.328	0.532	0.787	1.159	1.714	2.521	3.713
0.80	0.136	0.280	0.444	0.628	0.880	1.210	1.621	2.129
0.70	0.116	0.235	0.366	0.500	0.678	0.883	1.102	1.321
0.60	0.096	0.193	0.296	0.395	0.521	0.654	0.774	0.861
0.50	0.076	0.152	0.231	0.304	0.392	0.479	0.550	0.554
0.40	0.057	0.112	0.171	0.224	0.278	0.329	0.384	0.318
0.30	0.037	0.073	0.113	0.150	0.171	0.184	0.251	0.141

bias in 1 percent point (CENTIMETERS)

alpha*d=	2.000	4.000	6.000	8.000	10.000	12.000	14.000	16.000
albedo	0.572	1.475	3.023	5.075	7.602	10.366	13.151	15.944
0.90	0.493	1.208	2.322	4.034	5.826	7.942	10.173	12.145
0.80	0.419	0.979	1.779	2.925	4.447	5.952	7.584	8.951
0.70	0.348	0.783	1.350	2.093	3.214	4.379	5.408	6.303
0.60	0.281	0.612	1.008	1.488	2.184	2.965	3.834	4.189
0.50	0.216	0.461	0.732	1.037	1.453	1.885	2.345	2.308
0.40	0.154	0.324	0.507	0.694	0.918	1.136	1.424	1.146
0.30	0.095	0.200	0.313	0.422	0.511	0.570	0.815	0.482

bias in 10 percent point (CENTIMETERS)

alpha*d=	2.000	4.000	6.000	8.000	10.000	12.000	14.000	16.000
albedo	3.312	7.215	11.617	16.213	20.897	25.518	30.002	34.365
0.90	2.893	6.184	9.797	13.536	17.415	21.175	24.798	28.064
0.80	2.477	5.184	8.098	11.106	14.309	17.317	20.170	22.506
0.70	2.073	4.283	6.581	8.921	11.525	13.866	16.094	17.485
0.60	1.679	3.457	5.170	6.951	9.029	10.790	12.460	13.054
0.50	1.296	2.663	3.929	5.189	6.750	8.057	9.283	9.116
0.40	0.921	1.897	2.835	3.670	4.678	5.591	6.517	5.667
0.30	0.554	1.172	1.786	2.309	2.834	3.237	4.107	2.914

bias in 20 percent point (CENTIMETERS)

alpha*d=	2.000	4.000	6.000	8.000	10.000	12.000	14.000	16.000
albedo	4.469	9.387	14.719	20.050	25.371	30.539	35.563	40.366
0.90	3.918	8.078	12.465	16.859	21.275	25.515	29.552	33.166
0.80	3.374	6.831	10.408	13.937	17.598	21.046	24.240	26.809
0.70	2.836	5.685	8.494	11.254	14.266	17.001	19.489	21.029
0.60	2.303	4.620	6.738	8.829	11.234	13.348	15.219	15.809
0.50	1.773	3.589	5.164	6.655	8.453	10.062	11.440	11.198
0.40	1.243	2.579	3.761	4.760	5.926	7.037	8.075	7.202
0.30	0.718	1.589	2.402	3.037	3.626	4.104	5.088	4.001

convolution summary for navy water

zenith angle of entry= 0.00 degrees DEPTH= 10.00 METERS

bias in 50 percent point (CENTIMETERS)

alpha*d=	2.000	4.000	6.000	8.000	10.000	12.000	14.000	16.000
albedo								
0.90	4.360	9.537	15.490	21.454	27.376	33.086	38.676	44.059
0.80	3.813	8.055	12.907	17.772	22.619	27.280	31.710	35.628
0.70	3.260	6.717	10.567	14.421	18.378	22.151	25.625	28.389
0.60	2.698	5.514	8.434	11.378	14.576	17.544	20.248	21.862
0.50	2.131	4.425	6.536	8.700	11.179	13.478	15.487	16.023
0.40	1.558	3.417	4.878	6.355	8.139	9.892	11.338	10.863
0.30	0.980	2.384	3.514	4.408	5.512	6.694	7.736	6.498
0.20	0.396	1.334	2.135	2.784	3.255	3.785	4.647	3.295

bias in 80 percent point (CENTIMETERS)

alpha*d=	2.000	4.000	6.000	8.000	10.000	12.000	14.000	16.000
albedo								
0.90	2.054	6.123	11.745	18.002	25.069	31.973	38.806	45.315
0.80	1.722	4.832	9.254	13.991	19.298	24.716	29.943	34.613
0.70	1.381	3.721	7.089	10.740	14.630	18.666	22.612	25.765
0.60	1.031	2.817	5.187	7.874	10.919	13.742	16.529	18.255
0.50	0.673	2.083	3.598	5.478	7.741	9.828	11.727	12.284
0.40	0.305	1.470	2.357	3.519	5.028	6.510	7.858	7.440
0.30	-0.071	0.827	1.530	2.111	2.915	3.753	4.735	3.578
0.20	-0.458	0.156	0.667	1.129	1.410	1.645	2.377	1.280

results for bias in peak (CENTIMETERS)

alpha*d=	2.000	4.000	6.000	8.000	10.000	12.000	14.000	16.000
albedo								
0.90	1.575	11.025	23.625	33.075	42.525	51.975	61.425	67.725
0.80	1.575	7.875	20.475	26.775	36.225	42.525	48.825	55.125
0.70	1.575	7.875	14.175	20.475	26.775	33.075	39.375	42.525
0.60	1.575	4.725	11.025	14.175	20.475	26.775	29.925	33.075
0.50	1.575	1.575	4.725	11.025	14.175	17.325	20.475	23.625
0.40	1.575	1.575	4.725	4.725	11.025	11.025	14.175	14.175
0.30	1.575	1.575	1.575	1.575	4.725	7.875	7.875	7.875
0.20	1.575	1.575	1.575	1.575	1.575	1.575	4.725	1.575

rise time from one percent point to peak (ns)

alpha*d=	2.000	4.000	6.000	8.000	10.000	12.000	14.000	16.000
albedo								
0.90	7.082	7.842	8.824	9.482	10.097	10.692	11.284	11.596
0.80	7.089	7.586	8.607	9.014	9.695	10.067	10.429	10.813
0.70	7.096	7.606	8.095	8.553	8.978	9.404	9.819	9.977
0.60	7.102	7.343	7.853	8.067	8.527	8.984	9.172	9.373
0.50	7.108	7.079	7.323	7.841	8.059	8.269	8.472	8.721
0.40	7.114	7.092	7.348	7.321	7.844	7.805	8.045	8.048
0.30	7.119	7.104	7.088	7.071	7.331	7.592	7.566	7.591
0.20	7.125	7.115	7.105	7.095	7.088	7.082	7.341	7.090

convolution summary for navy water

zenith angle of entry= 15.00 degrees DEPTH= 10.00 METERS

bias in .1 percent point (CENTIMEIERS)

alpha*d=	2.000	4.000	6.000	8.000	10.000	12.000	14.000	16.000
albedo								
0.90	-8.268	-8.491	-8.313	-7.964	-7.241	-6.151	-5.018	-4.085
0.80	-8.242	-8.544	-8.525	-8.252	-7.824	-7.200	-6.535	-5.653
0.70	-8.212	-8.522	-8.767	-8.568	-8.188	-7.839	-7.562	-7.186
0.60	-8.177	-8.408	-8.899	-8.949	-8.439	-8.233	-8.127	-8.016
0.50	-8.139	-8.340	-8.914	-9.160	-8.763	-8.633	-8.371	-8.642
0.40	-8.096	-8.274	-8.781	-9.215	-8.801	-8.972	-8.339	-9.457
0.30	-8.049	-8.188	-8.408	-9.076	-8.472	-8.876	-7.978	-10.209
0.20	-7.996	-8.088	-8.259	-8.571	-8.223	-8.236	-7.014	-10.853

bias in 1 percent point (CENTIMEIERS)

alpha*d=	2.000	4.000	6.000	8.000	10.000	12.000	14.000	16.000
albedo								
0.90	-4.881	-3.880	-2.543	-1.158	0.761	2.769	4.707	6.808
0.80	-4.972	-4.191	-3.048	-2.063	-0.631	0.920	2.296	3.761
0.70	-5.057	-4.455	-3.648	-2.737	-1.779	-0.558	0.428	1.267
0.60	-5.138	-4.679	-4.128	-3.490	-2.583	-1.797	-1.207	-0.599
0.50	-5.214	-4.870	-4.510	-4.144	-3.331	-2.650	-2.244	-2.046
0.40	-5.288	-5.032	-4.814	-4.647	-4.022	-3.432	-2.736	-3.140
0.30	-5.357	-5.173	-5.058	-5.033	-4.513	-3.933	-2.726	-4.684
0.20	-5.420	-5.303	-5.251	-5.317	-4.854	-3.839	-2.186	-6.731

bias in 10 percent point (CENTIMEIERS)

alpha*d=	2.000	4.000	6.000	8.000	10.000	12.000	14.000	16.000
albedo								
0.90	-0.765	2.980	6.690	10.377	14.316	18.163	21.771	25.288
0.80	-1.206	2.045	5.171	8.161	11.362	14.501	17.223	19.888
0.70	-1.638	1.136	3.739	6.138	8.791	11.400	13.368	15.303
0.60	-2.072	0.278	2.443	4.258	6.477	8.721	10.093	11.447
0.50	-2.509	-0.546	1.160	2.562	4.419	6.284	7.385	8.234
0.40	-2.952	-1.388	-0.026	0.874	2.588	4.102	5.339	5.523
0.30	-3.404	-2.212	-1.211	-0.709	0.826	2.252	4.140	2.835
0.20	-3.850	-3.052	-2.389	-2.286	-0.779	0.915	4.491	-0.474

bias in 20 percent point (CENTIMEIERS)

alpha*d=	2.000	4.000	6.000	8.000	10.000	12.000	14.000	16.000
albedo								
0.90	0.314	5.103	9.724	14.195	18.792	23.230	27.359	31.360
0.80	-0.244	3.926	7.797	11.440	15.199	18.839	22.005	25.074
0.70	-0.796	2.768	6.008	8.932	12.044	15.079	17.430	19.671
0.60	-1.357	1.660	4.339	6.615	9.227	11.798	13.498	15.055
0.50	-1.930	0.573	2.734	4.451	6.677	8.853	10.180	11.187
0.40	-2.525	-0.495	1.215	2.356	4.340	6.198	7.632	7.870
0.30	-3.136	-1.554	-0.308	0.330	2.149	3.911	5.397	4.675
0.20	-3.724	-2.671	-1.806	-1.641	0.110	2.311	7.410	0.895

convolution summary for navy water

zenith angle of entry= 15.00 degrees DEPTH= 10.00 METERS

bias in 50 percent point (CENTIMETERS)

alpha*d=	2.000	4.000	6.000	8.000	10.000	12.000	14.000	16.000
albedo	0.90	0.020	5.293	10.575	15.740	20.954	25.983	30.690
0.80	-0.561	3.923	8.303	12.479	16.675	20.763	24.336	27.779
0.70	-1.135	2.642	6.222	9.527	12.943	16.310	18.983	21.448
0.60	-1.727	1.405	4.283	6.815	9.632	12.457	14.376	16.088
0.50	-2.338	0.222	2.491	4.346	6.659	9.032	10.479	11.612
0.40	-2.973	-0.887	0.809	2.021	3.981	5.980	7.400	7.888
0.30	-3.634	-1.985	-0.803	-0.160	1.533	3.337	5.623	4.549
0.20	-4.231	-3.163	-2.330	-2.149	-0.661	1.520	5.980	0.696

bias in 80 percent point (CENTIMETERS)

alpha*d=	2.000	4.000	6.000	8.000	10.000	12.000	14.000	16.000
albedo	0.90	2.005	7.085	12.704	18.985	25.267	31.186	36.663
0.80	-2.776	0.796	4.832	9.065	13.751	18.569	22.912	27.167
0.70	-3.156	-0.299	2.868	6.026	9.558	13.232	16.321	19.211
0.60	-3.554	-1.300	1.122	3.406	6.151	9.022	11.068	12.926
0.50	-3.976	-2.214	-0.421	1.171	3.306	5.549	6.992	8.118
0.40	-4.424	-2.998	-1.764	-0.829	0.907	2.662	4.018	4.409
0.30	-4.902	-3.726	-2.981	-2.552	-1.167	0.314	2.301	1.214
0.20	-5.261	-4.545	-3.997	-3.909	-2.870	-1.089	2.359	-2.404

results for bias in peak (CENTIMETERS)

alpha*d=	2.000	4.000	6.000	8.000	10.000	12.000	14.000	16.000
albedo	0.90	0.966	10.235	19.504	28.774	38.043	47.312	53.492
0.80	-2.124	7.145	13.325	22.594	31.863	41.133	47.312	47.312
0.70	-2.124	4.055	10.235	16.414	22.594	28.774	31.863	34.953
0.60	-2.124	0.966	7.145	10.235	16.414	19.504	22.594	25.684
0.50	-2.124	-0.966	4.055	7.145	10.235	16.414	16.414	19.504
0.40	-2.124	-2.124	-0.966	4.055	7.145	10.235	13.325	13.325
0.30	-2.124	-2.124	-2.124	0.966	7.145	10.235	10.235	7.145
0.20	-5.214	-2.124	-2.124	-2.124	-2.124	0.966	10.235	0.966

rise time from one percent point to peak (ns)

alpha*d=	2.000	4.000	6.000	8.000	10.000	12.000	14.000	16.000
albedo	0.90	7.523	8.272	8.991	10.372	11.030	11.414	11.224
0.80	7.251	8.020	8.477	8.477	9.658	10.077	10.512	10.940
0.70	7.259	7.764	8.251	8.729	9.202	9.651	9.842	10.046
0.60	7.266	7.505	8.015	8.237	8.715	8.923	9.150	9.375
0.50	7.273	7.522	7.769	8.016	8.222	8.721	8.684	8.946
0.40	7.280	7.256	7.517	7.782	8.005	8.232	8.448	8.485
0.30	7.286	7.269	7.259	7.537	7.489	7.717	8.168	8.065
0.20	7.012	7.281	7.276	7.282	7.240	7.428	8.119	7.690

convolution summary for navy water

zenith angle of entry= 25.00 degrees DEPTH= 10.00 METERS

bias in .1 percent point (CENTIMETERS)

alpha*d=	2.000	4.000	6.000	8.000	10.000	12.000	14.000	16.000
albedo								
0.90	-21.721	-25.178	-26.723	-27.664	-27.704	-27.463	-27.082	-26.474
0.80	-21.169	-24.763	-26.567	-27.954	-28.226	-28.438	-28.665	-28.456
0.70	-20.508	-24.171	-26.334	-28.037	-28.521	-29.133	-30.040	-29.928
0.60	-20.046	-23.418	-25.955	-27.884	-28.513	-29.562	-31.329	-31.132
0.50	-19.434	-22.782	-25.320	-27.413	-28.066	-29.689	-31.967	-31.288
0.40	-18.565	-21.836	-24.248	-26.475	-26.738	-29.161	-31.974	-29.817
0.30	-17.352	-20.426	-22.886	-25.539	-24.761	-27.537	-30.977	-26.442
0.20	-15.895	-18.987	-20.830	-23.905	-21.227	-24.044	-28.505	-22.917

bias in 1 percent point (CENTIMETERS)

alpha*d=	2.000	4.000	6.000	8.000	10.000	12.000	14.000	16.000
albedo								
0.90	-11.318	-14.161	-15.259	-15.822	-15.523	-15.024	-14.408	-13.766
0.80	-10.888	-13.917	-15.298	-16.349	-16.427	-16.461	-16.459	-16.238
0.70	-10.342	-13.552	-15.172	-16.614	-17.005	-17.555	-18.191	-18.309
0.60	-9.625	-13.021	-14.909	-16.625	-17.196	-18.200	-19.759	-19.988
0.50	-8.943	-12.246	-14.442	-16.362	-16.957	-18.459	-20.540	-20.564
0.40	-8.272	-11.469	-13.670	-15.744	-16.077	-18.014	-20.566	-19.999
0.30	-7.367	-10.211	-12.304	-14.825	-14.433	-16.793	-19.710	-17.858
0.20	-6.227	-8.546	-10.536	-13.492	-11.718	-14.337	-17.673	-15.373

bias in 10 percent point (CENTIMETERS)

alpha*d=	2.000	4.000	6.000	8.000	10.000	12.000	14.000	16.000
albedo								
0.90	-3.565	-2.955	-2.035	-0.689	0.955	2.613	4.222	5.594
0.80	-3.671	-3.273	-2.797	-2.132	-0.947	0.033	0.883	1.707
0.70	-3.778	-3.535	-3.367	-3.242	-2.614	-2.294	-2.201	-1.877
0.60	-3.887	-3.745	-3.776	-4.039	-3.753	-4.085	-4.662	-4.723
0.50	-4.001	-3.916	-4.050	-4.644	-4.485	-5.376	-6.236	-6.539
0.40	-4.126	-4.050	-4.241	-4.987	-4.748	-5.976	-6.899	-7.617
0.30	-4.261	-4.189	-4.304	-5.120	-4.549	-5.949	-6.923	-8.740
0.20	-4.404	-4.336	-4.333	-5.091	-4.062	-5.470	-7.070	-10.690

bias in 20 percent point (CENTIMETERS)

alpha*d=	2.000	4.000	6.000	8.000	10.000	12.000	14.000	16.000
albedo								
0.90	-2.415	-0.627	1.345	3.567	5.823	7.915	9.843	11.456
0.80	-2.669	-1.242	0.182	1.608	3.364	4.808	5.979	7.047
0.70	-2.928	-1.797	-0.820	0.002	1.142	1.858	2.243	2.862
0.60	-3.189	-2.298	-1.640	-1.328	-0.580	-0.615	-0.867	-0.638
0.50	-3.454	-2.764	-2.311	-2.373	-1.853	-2.502	-2.959	-3.018
0.40	-3.726	-3.184	-2.897	-3.201	-2.660	-3.836	-4.149	-4.701
0.30	-4.007	-3.597	-3.345	-3.822	-3.059	-4.600	-4.674	-6.561
0.20	-4.298	-4.015	-3.760	-4.264	-3.162	-4.913	-5.451	-9.202

convolution summary for navy water

zenith angle of entry= 25.00 degrees DEPTH= 10.00 METERS

bias in 50 percent point (CENTIMETERS)

alpha*d=	2.000	4.000	6.000	8.000	10.000	12.000	14.000	16.000
albedo								
0.90	-2.777	-0.364	2.430	5.484	8.339	10.791	12.923	14.702
0.80	-3.077	-1.179	0.849	2.972	5.289	7.146	8.583	9.873
0.70	-3.374	-1.930	-0.494	0.846	2.431	3.479	4.120	4.977
0.60	-3.670	-2.598	-1.626	-0.914	0.141	0.293	0.207	0.662
0.50	-3.967	-3.194	-2.569	-2.373	-1.649	-2.269	-2.567	-2.348
0.40	-4.268	-3.683	-3.379	-3.513	-2.905	-4.155	-4.320	-4.483
0.30	-4.572	-4.152	-3.938	-4.391	-3.606	-5.413	-5.363	-6.754
0.20	-4.880	-4.608	-4.424	-5.012	-3.806	-5.968	-6.592	-9.911

bias in 80 percent point (CENTIMETERS)

alpha*d=	2.000	4.000	6.000	8.000	10.000	12.000	14.000	16.000
albedo								
0.90	-5.074	-3.142	-0.037	3.847	7.452	10.260	12.451	14.159
0.80	-5.233	-3.910	-1.826	0.763	3.748	6.140	7.943	9.425
0.70	-5.381	-4.570	-3.273	-1.713	0.219	1.699	2.709	3.829
0.60	-5.518	-5.105	-4.393	-3.657	-2.455	-2.093	-1.939	-1.408
0.50	-5.642	-5.518	-5.239	-5.150	-4.424	-4.951	-5.063	-5.032
0.40	-5.756	-5.740	-5.884	-6.188	-5.711	-6.851	-6.957	-7.593
0.30	-5.859	-5.906	-6.126	-6.842	-6.285	-7.878	-8.026	-10.044
0.20	-5.951	-6.018	-6.212	-7.092	-6.220	-7.908	-9.173	-12.725

results for bias in peak (CENTIMETERS)

alpha*d=	2.000	4.000	6.000	8.000	10.000	12.000	14.000	16.000
albedo								
0.90	-2.548	6.412	12.385	18.359	18.359	18.359	18.359	18.359
0.80	-2.548	3.425	9.399	15.372	18.359	18.359	18.359	18.359
0.70	-2.548	0.438	6.412	9.399	15.372	18.359	18.359	18.359
0.60	-2.548	0.438	3.425	6.412	9.399	9.399	12.385	12.385
0.50	-2.548	-2.548	0.438	3.425	3.425	6.412	6.412	6.412
0.40	-2.548	-2.548	-2.548	0.438	0.438	0.438	3.425	3.425
0.30	-2.548	-2.548	-2.548	-2.548	0.438	-2.548	0.438	-2.548
0.20	-2.548	-2.548	-2.548	-2.548	-2.548	-2.548	-2.548	-11.509

rise time from one percent point to peak (ns)

alpha*d=	2.000	4.000	6.000	8.000	10.000	12.000	14.000	16.000
albedo								
0.90	7.815	8.922	9.585	10.197	10.169	10.123	10.065	10.005
0.80	7.775	8.619	9.308	9.967	10.254	10.257	10.257	10.236
0.70	7.724	8.305	9.016	9.432	10.028	10.360	10.419	10.431
0.60	7.656	8.255	8.712	9.153	9.486	9.580	10.006	10.028
0.50	7.592	7.902	8.388	8.848	8.904	9.325	9.520	9.522
0.40	7.530	7.829	8.036	8.510	8.541	8.723	9.242	9.189
0.30	7.445	7.711	7.908	8.144	8.387	8.328	8.682	8.428
0.20	7.338	7.555	7.742	8.019	7.853	8.098	8.411	7.355

convolution summary for navy water

zenith angle of entry= 35.00 degrees DEPTH= 10.00 METERS

bias in .1 percent point (CENTIMETERS)

alpha*dz	2.000	4.000	6.000	8.000	10.000	12.000	14.000	16.000
albedo								
0.90	-47.332	-57.453	-62.218	-64.017	-64.989	-65.476	-65.150	-64.468
0.80	-45.891	-56.431	-62.019	-64.433	-66.044	-67.010	-67.169	-67.206
0.70	-44.890	-54.917	-61.527	-64.546	-66.847	-68.220	-68.403	-69.220
0.60	-43.589	-53.472	-60.539	-64.357	-66.938	-69.332	-69.741	-71.332
0.50	-41.808	-51.117	-59.022	-63.844	-67.889	-71.669	-70.437	-72.608
0.40	-40.260	-48.628	-56.851	-62.941	-67.854	-72.987	-70.038	-72.796
0.30	-38.111	-45.299	-53.254	-60.591	-66.745	-73.553	-67.310	-69.885
0.20	-35.229	-41.430	-47.800	-54.988	-63.039	-70.369	-58.180	-58.375

bias in 1 percent point (CENTIMETERS)

alpha*dz	2.000	4.000	6.000	8.000	10.000	12.000	14.000	16.000
albedo								
0.90	-29.655	-37.963	-42.974	-45.843	-47.327	-48.279	-48.300	-47.743
0.80	-28.493	-37.125	-42.576	-46.021	-48.370	-50.050	-50.789	-50.992
0.70	-27.462	-36.141	-41.900	-45.864	-49.009	-51.440	-52.951	-53.858
0.60	-26.117	-34.800	-41.002	-45.339	-49.305	-52.917	-54.365	-55.756
0.50	-24.253	-32.959	-39.593	-44.311	-49.178	-54.118	-54.934	-57.032
0.40	-22.306	-31.056	-37.420	-42.496	-48.238	-54.822	-53.972	-55.667
0.30	-19.349	-28.158	-34.863	-40.187	-45.737	-53.944	-49.368	-50.156
0.20	-15.361	-24.080	-30.767	-36.281	-40.736	-48.167	-40.411	-40.399

bias in 10 percent point (CENTIMETERS)

alpha*dz	2.000	4.000	6.000	8.000	10.000	12.000	14.000	16.000
albedo								
0.90	-11.080	-16.425	-20.402	-22.845	-24.200	-24.721	-24.479	-23.533
0.80	-10.693	-15.881	-20.334	-23.404	-25.547	-27.288	-28.253	-28.385
0.70	-10.297	-15.118	-19.978	-23.453	-26.393	-29.206	-30.943	-31.954
0.60	-9.898	-14.149	-19.196	-23.000	-26.719	-30.525	-32.797	-34.397
0.50	-9.488	-12.942	-17.915	-21.930	-26.403	-31.507	-33.456	-35.503
0.40	-9.072	-11.774	-16.161	-20.293	-25.250	-31.652	-32.344	-34.166
0.30	-8.674	-10.691	-14.029	-17.610	-22.565	-29.726	-28.210	-28.703
0.20	-8.305	-9.576	-11.519	-14.108	-17.013	-22.760	-20.778	-19.281

bias in 20 percent point (CENTIMETERS)

alpha*dz	2.000	4.000	6.000	8.000	10.000	12.000	14.000	16.000
albedo								
0.90	-9.384	-12.358	-14.926	-16.789	-17.740	-17.912	-17.373	-16.118
0.80	-9.247	-12.177	-15.153	-17.640	-19.458	-20.948	-21.747	-21.711
0.70	-9.104	-11.841	-15.108	-17.945	-20.618	-23.191	-24.908	-25.782
0.60	-8.957	-11.411	-14.721	-17.752	-21.106	-24.790	-27.002	-28.548
0.50	-8.786	-10.899	-14.083	-17.035	-20.886	-25.786	-27.830	-29.989
0.40	-8.586	-10.339	-13.175	-15.791	-19.656	-25.820	-26.870	-28.840
0.30	-8.387	-9.754	-12.010	-14.110	-17.103	-23.633	-23.166	-23.903
0.20	-8.192	-9.098	-10.580	-12.010	-12.283	-16.522	-18.201	-16.911

convolution summary for navy water

zenith angle of entry= 35.00 degrees DEPTH= 10.00 METERS

bias in 50 percent point (CENTIMETERS)

alpha*d=	2.000	4.000	6.000	8.000	10.000	12.000	14.000	16.000
albedo	-9.688	-11.151	-12.191	-12.807	-12.901	-12.351	-11.183	-9.348
0.80	-9.596	-11.406	-12.996	-14.378	-15.540	-16.445	-16.899	-16.547
0.70	-9.686	-11.463	-13.565	-15.339	-17.330	-19.501	-21.043	-21.679
0.60	-9.658	-11.420	-13.746	-15.778	-18.371	-21.673	-23.776	-25.266
0.50	-9.560	-11.274	-13.677	-15.706	-18.676	-23.011	-25.112	-27.312
0.40	-9.373	-11.027	-13.340	-15.202	-18.026	-23.251	-24.632	-27.162
0.30	-9.152	-10.637	-12.707	-14.264	-15.973	-21.192	-21.942	-23.973
0.20	-8.895	-10.009	-11.603	-12.812	-11.990	-14.315	-18.002	-18.494

bias in 80 percent point (CENTIMETERS)

alpha*d=	2.000	4.000	6.000	8.000	10.000	12.000	14.000	16.000
albedo	-10.969	-11.869	-11.913	-11.481	-10.598	-9.163	-7.146	-4.565
0.80	-10.980	-12.332	-13.128	-13.761	-14.237	-14.561	-14.570	-13.847
0.70	-10.965	-12.493	-14.052	-15.222	-16.776	-18.548	-19.870	-20.287
0.60	-10.924	-12.527	-14.451	-16.074	-18.293	-21.384	-23.353	-24.745
0.50	-10.766	-12.428	-14.563	-16.276	-18.952	-23.083	-25.249	-27.520
0.40	-10.462	-12.195	-14.355	-15.984	-18.560	-23.572	-25.199	-28.041
0.30	-10.105	-11.751	-13.784	-15.044	-16.626	-21.695	-22.842	-25.212
0.20	-9.692	-10.935	-12.555	-13.656	-12.721	-15.055	-19.372	-19.569

results for bias in peak (CENTIMETERS)

alpha*d=	2.000	4.000	6.000	8.000	10.000	12.000	14.000	16.000
albedo	-4.169	0.342	4.853	4.853	9.364	13.875	18.386	22.898
0.80	-4.169	-4.169	0.342	0.342	4.853	4.853	4.853	9.364
0.70	-4.169	-4.169	0.342	0.342	0.342	0.342	-4.169	-4.169
0.60	-4.169	-4.169	-4.169	-4.169	-4.169	-4.169	-8.680	-8.680
0.50	-8.680	-4.169	-4.169	-4.169	-4.169	-8.680	-8.680	-13.191
0.40	-8.680	-4.169	-4.169	-4.169	-4.169	-8.680	-13.191	-13.191
0.30	-8.680	-8.680	-8.680	-4.169	-4.169	-8.680	-8.680	-13.191
0.20	-8.680	-8.680	-8.680	-8.680	-4.169	-4.169	-13.191	-8.680

rise time from one percent point to peak (ns)

alpha*d=	2.000	4.000	6.000	8.000	10.000	12.000	14.000	16.000
albedo	9.504	10.767	11.705	11.988	12.578	13.117	13.563	13.953
0.80	9.389	10.240	11.221	11.561	12.237	12.402	12.475	12.939
0.70	9.288	10.143	11.155	11.545	11.855	12.095	11.799	11.888
0.60	9.155	10.011	10.622	11.049	11.440	11.796	11.494	11.631
0.50	8.527	9.829	10.483	10.948	11.427	11.470	11.550	11.312
0.40	8.335	9.642	10.269	10.769	11.335	11.539	11.011	11.178
0.30	8.044	8.912	9.573	10.544	11.088	11.453	11.002	10.635
0.20	7.651	8.510	9.169	9.712	10.596	11.328	9.675	10.118

convolution summary for NDS water

zenith angle of entry= 35.00 degrees DEPTH= 10.00 METERS

bias in .1 percent point (CENTIMETERS)

alpha*d=	2.000	4.000	6.000	8.000	10.000	12.000	14.000	16.000
albedo								
0.90	-49.426	-57.993	-61.691	-62.708	-62.227	-61.352	-60.471	-59.511
0.80	-48.342	-57.001	-61.332	-63.178	-63.182	-63.121	-63.069	-63.467
0.70	-46.886	-55.400	-60.477	-63.242	-63.534	-64.316	-65.416	-67.446
0.60	-45.418	-53.633	-59.131	-62.784	-63.321	-65.315	-67.756	-71.575
0.50	-44.048	-50.846	-57.354	-61.379	-62.407	-65.505	-70.483	-75.099
0.40	-42.097	-47.909	-54.262	-58.506	-60.163	-64.731	-72.791	-77.179
0.30	-40.071	-44.209	-49.788	-53.583	-56.904	-63.054	-74.945	-77.479
0.20	-36.860	-39.671	-43.956	-45.823	-50.555	-59.430	-75.643	-74.724

bias in 1 percent point (CENTIMETERS)

alpha*d=	2.000	4.000	6.000	8.000	10.000	12.000	14.000	16.000
albedo								
0.90	-31.490	-38.541	-43.126	-44.830	-44.626	-43.680	-42.888	-41.793
0.80	-30.556	-37.485	-42.739	-45.354	-46.105	-46.061	-46.179	-46.576
0.70	-29.346	-36.427	-41.877	-45.286	-46.912	-47.825	-48.849	-51.135
0.60	-27.992	-34.862	-40.717	-44.495	-46.958	-48.828	-50.901	-56.867
0.50	-26.447	-32.694	-38.727	-42.540	-46.133	-48.990	-53.449	-64.118
0.40	-24.102	-30.193	-36.077	-39.753	-44.248	-48.310	-56.165	-69.335
0.30	-21.429	-26.707	-32.293	-35.432	-40.559	-46.565	-59.257	-71.986
0.20	-17.371	-21.839	-27.145	-29.271	-34.252	-43.930	-61.681	-72.274

bias in 10 percent point (CENTIMETERS)

alpha*d=	2.000	4.000	6.000	8.000	10.000	12.000	14.000	16.000
albedo								
0.90	-11.941	-16.562	-20.386	-21.017	-20.446	-18.968	-17.153	-15.321
0.80	-11.495	-16.035	-20.595	-22.279	-23.172	-22.732	-22.237	-22.295
0.70	-11.017	-15.281	-20.332	-22.783	-24.945	-25.350	-25.793	-28.019
0.60	-10.515	-14.206	-19.568	-22.466	-25.774	-27.045	-28.614	-33.970
0.50	-10.004	-12.813	-18.103	-21.171	-25.749	-27.820	-31.134	-42.312
0.40	-9.471	-11.501	-16.020	-19.002	-24.653	-27.762	-34.268	-54.309
0.30	-8.951	-10.257	-13.446	-15.670	-21.941	-27.014	-38.502	-66.221
0.20	-8.469	-9.085	-10.879	-11.974	-16.781	-25.581	-43.425	-69.813

bias in 20 percent point (CENTIMETERS)

alpha*d=	2.000	4.000	6.000	8.000	10.000	12.000	14.000	16.000
albedo								
0.90	-9.833	-12.005	-14.506	-14.427	-13.442	-11.558	-9.170	-6.705
0.80	-9.674	-11.867	-15.103	-16.152	-16.745	-16.058	-15.098	-14.787
0.70	-9.491	-11.581	-15.236	-17.067	-19.019	-19.232	-19.350	-21.225
0.60	-9.289	-11.077	-14.895	-17.183	-20.385	-21.401	-22.568	-27.521
0.50	-9.076	-10.444	-14.084	-16.439	-20.821	-22.534	-25.407	-36.202
0.40	-8.816	-9.791	-12.880	-14.929	-20.073	-22.868	-28.726	-48.227
0.30	-8.545	-9.122	-11.373	-13.121	-18.087	-22.668	-33.223	-62.472
0.20	-8.284	-8.484	-9.833	-11.162	-14.579	-22.029	-38.502	-68.894

convolution summary for NDS water

zenith angle of entry= 35.00 degrees DEPTH= 10.00 METERS

bias in 50 percent point (CENTIMETERS)

alpha*d=	2.000	4.000	6.000	8.000	10.000	12.000	14.000	16.000
albedo								
0.90	-9.819	-10.131	-10.911	-9.443	-7.431	-4.742	-0.995	2.679
0.80	-9.856	-10.512	-12.300	-12.177	-12.029	-10.841	-9.051	-7.947
0.70	-9.854	-10.759	-13.159	-13.988	-15.434	-15.233	-14.744	-15.893
0.60	-9.817	-10.726	-13.578	-15.038	-17.722	-18.287	-18.890	-23.032
0.50	-9.749	-10.524	-13.438	-15.278	-19.064	-20.220	-22.371	-32.311
0.40	-9.552	-10.197	-12.908	-14.903	-19.258	-21.256	-26.211	-45.751
0.30	-9.288	-9.786	-12.033	-13.989	-18.219	-21.761	-31.192	-60.625
0.20	-8.985	-9.252	-10.896	-12.550	-15.596	-21.823	-37.311	-67.704

bias in 80 percent point (CENTIMETERS)

alpha*d=	2.000	4.000	6.000	8.000	10.000	12.000	14.000	16.000
albedo								
0.90	-11.058	-10.532	-9.879	-7.023	-3.759	-0.091	5.340	10.529
0.80	-11.117	-11.197	-11.997	-10.885	-9.890	-8.196	-5.346	-3.339
0.70	-11.127	-11.733	-13.402	-13.586	-14.509	-13.885	-12.833	-13.227
0.60	-11.090	-11.861	-14.280	-15.321	-17.748	-17.933	-18.104	-21.451
0.50	-11.011	-11.773	-14.431	-16.086	-19.831	-20.563	-22.305	-31.092
0.40	-10.718	-11.529	-14.131	-16.111	-20.580	-22.179	-26.631	-44.541
0.30	-10.316	-11.164	-13.410	-15.370	-19.926	-23.209	-32.133	-64.530
0.20	-9.847	-10.540	-12.288	-13.758	-17.354	-23.745	-38.676	-70.174

results for bias in peak (CENTIMETERS)

alpha*d=	2.000	4.000	6.000	8.000	10.000	12.000	14.000	16.000
albedo								
0.90	-4.169	0.342	9.364	13.875	18.386	27.409	36.431	40.942
0.80	-4.169	0.342	4.853	4.853	9.364	13.875	18.386	22.898
0.70	-4.169	0.342	0.342	0.342	4.853	4.853	4.853	9.364
0.60	-4.169	-4.169	-4.169	0.342	-4.169	-4.169	0.342	-4.169
0.50	-4.169	-4.169	-4.169	-4.169	-8.680	-4.169	-8.680	-13.191
0.40	-8.680	-4.169	-4.169	-4.169	-8.680	-8.680	-13.191	-31.236
0.30	-8.680	-4.169	-4.169	-8.680	-8.680	-13.191	-17.703	-44.769
0.20	-8.680	-8.680	-8.680	-8.680	-8.680	-13.191	-26.725	-71.836

rise time from one percent point to peak (ns)

alpha*d=	2.000	4.000	6.000	8.000	10.000	12.000	14.000	16.000
albedo								
0.90	9.685	10.824	12.164	12.777	13.201	13.997	14.808	15.144
0.80	9.593	10.720	11.682	11.940	12.458	12.898	13.354	13.838
0.70	9.473	10.616	11.153	11.488	12.093	12.183	12.284	12.953
0.60	9.340	10.017	10.594	11.410	11.209	11.393	12.042	12.185
0.50	9.188	9.803	10.398	10.773	10.683	11.409	11.404	12.010
0.40	8.512	9.557	10.137	10.499	10.497	10.897	11.227	10.747
0.30	8.249	9.213	9.764	9.629	10.134	10.281	11.087	9.674
0.20	7.849	8.289	8.812	9.022	9.512	10.021	10.437	7.036

convolution summary for navy water

zenith angle of entry= 0.00 degrees DEPTH= 20.00 METERS

bias in .1 percent point (CENTIMETERS)

alpha*d= albedo	2.000	4.000	6.000	8.000	10.000	12.000	14.000	16.000
0.90	0.241	0.497	0.790	1.141	1.627	2.366	3.462	5.115
0.60	0.214	0.437	0.683	0.953	1.308	1.794	2.438	3.292
0.70	0.187	0.378	0.583	0.791	1.057	1.384	1.764	2.204
0.60	0.160	0.321	0.491	0.649	0.851	1.078	1.296	1.526
0.50	0.133	0.266	0.404	0.522	0.672	0.838	0.950	1.069
0.40	0.107	0.212	0.321	0.407	0.511	0.639	0.681	0.716
0.30	0.080	0.158	0.239	0.301	0.360	0.456	0.466	0.417
0.20	0.053	0.105	0.158	0.199	0.215	0.269	0.295	0.181

bias in 1 percent point (CENTIMETERS)

alpha*d= albedo	2.000	4.000	6.000	8.000	10.000	12.000	14.000	16.000
0.90	0.545	1.344	2.647	4.766	7.672	10.810	13.787	17.046
0.80	0.473	1.120	2.096	3.561	5.927	8.329	10.962	13.343
0.70	0.402	0.925	1.647	2.649	4.208	6.385	8.124	9.979
0.60	0.334	0.751	1.280	1.954	2.980	4.256	5.763	7.096
0.50	0.270	0.597	0.980	1.425	2.083	2.823	3.600	4.171
0.40	0.210	0.453	0.729	1.018	1.415	1.842	2.248	2.269
0.30	0.152	0.319	0.512	0.696	0.905	1.132	1.378	1.121
0.20	0.095	0.200	0.315	0.426	0.503	0.583	0.793	0.452

bias in 10 percent point (CENTIMETERS)

alpha*d= albedo	2.000	4.000	6.000	8.000	10.000	12.000	14.000	16.000
0.90	3.106	7.182	12.264	17.763	23.345	28.556	33.264	37.437
0.80	2.685	6.108	10.319	14.969	19.867	24.415	28.562	32.211
0.70	2.274	5.142	8.448	12.190	16.393	20.232	23.796	26.722
0.60	1.872	4.216	6.758	9.763	13.182	16.207	19.144	21.118
0.50	1.493	3.347	5.317	7.448	10.213	12.468	14.751	15.690
0.40	1.152	2.524	4.009	5.549	7.429	9.144	10.754	10.646
0.30	0.817	1.743	2.806	3.884	5.071	6.025	7.391	6.217
0.20	0.488	1.068	1.694	2.352	2.922	3.215	4.701	2.831

bias in 20 percent point (CENTIMETERS)

alpha*d= albedo	2.000	4.000	6.000	8.000	10.000	12.000	14.000	16.000
0.90	4.362	9.732	16.086	22.549	28.787	34.426	39.432	43.769
0.80	3.789	8.319	13.579	19.130	24.750	29.809	34.371	38.287
0.70	3.218	7.037	11.269	15.873	20.807	25.112	29.100	32.369
0.60	2.650	5.790	9.088	12.756	16.996	20.491	23.803	26.102
0.50	2.109	4.657	7.192	9.899	13.286	16.051	18.623	19.785
0.40	1.621	3.541	5.457	7.423	9.865	11.944	13.857	13.731
0.30	1.130	2.441	3.879	5.217	6.819	8.101	9.674	8.315
0.20	0.644	1.479	2.340	3.187	4.019	4.557	6.111	4.066

convolution summary for navy water

zenith angle of entry= 0.00 degrees DEPTH= 20.00 METERS

bias in 50 percent point (CENTIMETERS)

alpha*#d= albedo	2.000	4.000	6.000	8.000	10.000	12.000	14.000	16.000
0.90	4.489	10.502	17.852	24.955	31.580	37.331	42.294	46.450
0.80	3.841	8.862	14.935	21.132	27.223	32.566	37.185	41.065
0.70	3.181	7.372	12.189	17.372	22.824	27.529	31.724	35.005
0.60	2.497	5.984	9.666	13.742	18.456	22.426	26.016	28.386
0.50	1.859	4.779	7.471	10.422	14.192	17.359	20.205	21.446
0.40	1.343	3.530	5.566	7.601	10.225	12.586	14.742	14.680
0.30	0.821	2.223	3.862	5.200	6.755	8.175	9.880	8.755
0.20	0.293	1.176	2.076	2.979	3.815	4.320	5.736	4.471

bias in 80 percent point (CENTIMETERS)

alpha*#d= albedo	2.000	4.000	6.000	8.000	10.000	12.000	14.000	16.000
0.90	2.087	7.017	14.136	22.531	29.999	35.892	40.623	44.465
0.80	1.607	5.529	11.284	17.948	25.024	30.930	35.666	39.331
0.70	1.109	4.267	8.623	13.661	19.764	25.247	29.929	33.358
0.60	0.591	3.151	6.279	10.092	14.745	19.263	23.493	26.094
0.50	0.140	2.294	4.374	6.942	10.513	13.655	16.776	18.133
0.40	-0.125	1.371	2.871	4.454	6.747	9.049	11.074	10.906
0.30	-0.397	0.380	1.633	2.575	3.725	4.980	6.512	5.163
0.20	-0.676	-0.220	0.275	0.958	1.523	1.945	2.938	1.656

results for bias in peak (CENTIMETERS)

alpha*#d= albedo	2.000	4.000	6.000	8.000	10.000	12.000	14.000	16.000
0.90	3.750	18.750	28.750	38.750	48.750	53.750	58.750	58.750
0.80	3.750	13.750	23.750	33.750	38.750	48.750	53.750	53.750
0.70	3.750	8.750	18.750	28.750	33.750	38.750	43.750	48.750
0.60	3.750	3.750	13.750	23.750	28.750	33.750	38.750	43.750
0.50	-1.250	3.750	8.750	13.750	23.750	28.750	33.750	33.750
0.40	-1.250	3.750	3.750	8.750	13.750	18.750	23.750	23.750
0.30	-1.250	3.750	3.750	3.750	8.750	8.750	13.750	13.750
0.20	-1.250	-1.250	3.750	3.750	3.750	3.750	3.750	3.750

rise time from one percent point to peak (ns)

alpha*#d= albedo	2.000	4.000	6.000	8.000	10.000	12.000	14.000	16.000
0.90	7.278	8.540	9.313	10.014	10.644	10.810	10.990	10.700
0.80	7.284	8.116	8.918	9.676	9.911	10.586	10.796	10.585
0.70	7.291	7.689	8.513	9.313	9.619	9.870	10.160	10.439
0.60	7.297	7.260	8.101	8.930	9.284	9.615	9.925	10.251
0.50	6.858	7.273	7.684	8.089	8.919	9.298	9.673	9.622
0.40	6.863	7.286	7.262	7.680	8.089	8.496	8.904	8.902
0.30	6.868	7.298	7.281	7.264	7.690	7.670	8.093	8.116
0.20	6.873	6.864	7.298	7.289	7.282	7.275	7.256	7.286

convolution summary for navy water

zenith angle of entry= 15.00 degrees DEPTH= 20.00 METERS

bias in .1 percent point (CENTIMETERS)

alpha*d=	2.000	4.000	6.000	8.000	10.000	12.000	14.000	16.000
albedo								
0.90	-18.448	-19.842	-20.218	-20.141	-19.665	-18.970	-18.291	-17.457
0.80	-18.145	-19.738	-20.252	-20.338	-20.042	-19.589	-19.305	-18.875
0.70	-17.762	-19.573	-20.234	-20.458	-20.279	-20.019	-19.986	-19.808
0.60	-17.263	-19.322	-20.142	-20.484	-20.365	-20.303	-20.344	-20.403
0.50	-16.576	-18.955	-19.971	-20.410	-20.286	-20.437	-20.356	-20.746
0.40	-16.060	-18.356	-19.665	-20.213	-20.004	-20.395	-20.859	-20.922
0.30	-15.616	-17.343	-19.129	-19.837	-19.400	-20.017	-18.238	-21.002
0.20	-14.736	-15.997	-18.027	-19.081	-18.043	-18.708	-15.360	-20.989

bias in 1 percent point (CENTIMETERS)

alpha*d=	2.000	4.000	6.000	8.000	10.000	12.000	14.000	16.000
albedo								
0.90	-10.937	-11.029	-10.633	-9.810	-8.387	-6.849	-5.770	-4.584
0.80	-10.906	-11.097	-10.911	-10.395	-9.360	-8.120	-7.091	-6.387
0.70	-10.870	-11.122	-11.126	-10.860	-10.107	-9.238	-8.704	-8.051
0.60	-10.831	-11.107	-11.253	-11.186	-10.632	-10.096	-9.799	-9.540
0.50	-10.788	-11.063	-11.313	-11.391	-10.958	-10.698	-10.366	-10.582
0.40	-10.743	-10.969	-11.284	-11.474	-11.103	-11.031	-10.310	-11.490
0.30	-10.694	-10.859	-11.177	-11.433	-11.062	-10.950	-9.358	-13.326
0.20	-10.634	-10.743	-10.992	-11.252	-10.847	-10.034	-6.965	-16.099

bias in 10 percent point (CENTIMETERS)

alpha*d=	2.000	4.000	6.000	8.000	10.000	12.000	14.000	16.000
albedo								
0.90	-4.959	-1.607	1.560	4.436	7.402	10.194	12.398	14.475
0.80	-5.380	-2.402	0.447	2.844	5.645	8.025	9.991	11.592
0.70	-5.806	-3.165	-0.797	1.329	3.727	6.073	7.483	8.820
0.60	-6.240	-3.906	-1.930	-0.206	2.003	4.007	5.321	6.273
0.50	-6.684	-4.732	-3.042	-1.776	0.390	2.065	3.243	3.835
0.40	-7.141	-5.534	-4.109	-3.289	-1.351	0.271	1.752	1.466
0.30	-7.599	-6.357	-5.322	-4.882	-2.982	-1.307	1.055	-1.689
0.20	-8.030	-7.221	-6.526	-6.486	-4.606	-2.014	1.442	-6.440

bias in 20 percent point (CENTIMETERS)

alpha*d=	2.000	4.000	6.000	8.000	10.000	12.000	14.000	16.000
albedo								
0.90	-3.608	0.971	4.957	8.466	11.904	14.841	17.388	19.431
0.80	-4.156	-0.092	3.529	6.600	9.751	12.644	14.673	16.504
0.70	-4.722	-1.129	2.024	4.652	7.661	10.301	12.035	13.534
0.60	-5.309	-2.151	0.542	2.793	5.470	8.002	9.404	10.575
0.50	-5.920	-3.301	-0.960	0.767	3.389	5.593	7.025	7.791
0.40	-6.562	-4.353	-2.442	-1.263	1.218	3.258	4.967	4.799
0.30	-7.214	-5.470	-4.050	-3.435	-0.961	1.093	3.825	1.187
0.20	-7.823	-6.684	-5.677	-5.581	-3.193	-0.290	4.244	-4.069

convolution summary for navy water

zenith angle of entry= 15.00 degrees DEPTH= 20.00 METERS

bias in 50 percent point (CENTIMETERS)

alpha*d=	2.000	4.000	6.000	8.000	10.000	12.000	14.000	16.000
albedo								
0.90	-3.950	1.166	5.508	9.167	12.539	15.321	17.534	19.392
0.80	-4.515	-0.019	3.960	7.216	10.469	13.193	15.175	16.792
0.70	-5.111	-1.193	2.251	5.146	8.257	10.950	12.612	14.127
0.60	-5.742	-2.368	0.651	3.067	5.983	8.559	10.042	11.234
0.50	-6.422	-3.650	-1.050	0.875	3.688	6.068	7.522	8.290
0.40	-7.145	-4.734	-2.728	-1.405	1.269	3.543	5.471	5.087
0.30	-7.857	-5.932	-4.455	-3.823	-1.164	1.265	4.889	1.113
0.20	-8.405	-7.294	-6.181	-6.053	-3.623	0.060	7.027	-4.485

bias in 80 percent point (CENTIMETERS)

alpha*d=	2.000	4.000	6.000	8.000	10.000	12.000	14.000	16.000
albedo								
0.90	-6.752	-2.515	1.549	5.228	8.882	11.972	14.415	16.517
0.80	-7.127	-3.584	0.030	3.334	6.712	9.607	11.851	13.645
0.70	-7.532	-4.595	-1.541	1.208	4.359	7.273	9.052	10.678
0.60	-7.971	-5.522	-2.955	-0.758	2.100	4.663	6.329	7.661
0.50	-8.449	-6.580	-4.489	-2.748	-0.176	2.188	3.698	4.531
0.40	-8.974	-7.300	-5.821	-4.781	-2.386	-0.338	1.497	1.336
0.30	-9.457	-8.122	-7.148	-6.770	-4.583	-2.407	0.635	-2.496
0.20	-9.654	-9.097	-8.324	-8.306	-6.589	-3.373	1.861	-8.009

results for bias in peak (CENTIMETERS)

alpha*d=	2.000	4.000	6.000	8.000	10.000	12.000	14.000	16.000
albedo								
0.90	-5.131	4.678	14.486	19.391	24.295	24.295	29.200	29.200
0.80	-5.131	4.678	9.582	14.486	19.391	24.295	24.295	29.200
0.70	-5.131	-0.227	9.582	9.582	14.486	19.391	24.295	24.295
0.60	-5.131	-0.227	4.678	9.582	14.486	14.486	19.391	19.391
0.50	-5.131	-0.227	-0.227	4.678	9.582	14.486	14.486	14.486
0.40	-5.131	-5.131	-0.227	-0.227	4.678	9.582	9.582	9.582
0.30	-10.036	-5.131	-5.131	-0.227	-0.227	4.678	9.582	4.678
0.20	-10.036	-5.131	-5.131	-5.131	-5.131	-0.227	9.582	-0.227

rise time from one percent point to peak (ns)

alpha*d=	2.000	4.000	6.000	8.000	10.000	12.000	14.000	16.000
albedo								
0.90	7.519	8.416	9.269	9.639	9.955	9.815	10.162	10.055
0.80	7.516	8.422	8.850	9.248	9.598	9.931	9.837	10.218
0.70	7.513	7.980	8.870	8.845	9.222	9.587	9.924	9.924
0.60	7.509	7.979	8.437	8.875	9.269	9.221	9.638	9.615
0.50	7.506	7.975	7.998	8.449	8.854	9.275	9.245	9.265
0.40	7.502	7.522	7.995	8.012	8.423	8.861	8.796	8.903
0.30	7.053	7.512	7.541	8.009	7.975	8.409	8.709	8.624
0.20	7.047	7.502	7.524	7.548	7.511	7.882	8.493	8.431

convolution summary for navy water

zenith angle of entry= 25.00 degrees DEPTH 20.00 METERS

bias in .1 percent point (CENTIMETERS)

alpha*d=	2.000	4.000	6.000	8.000	10.000	12.000	14.000	16.000
albedo								
0.90	-58.459	-65.662	-68.622	-70.513	-71.018	-71.154	-71.484	-71.010
0.80	-57.652	-64.744	-68.067	-70.379	-71.037	-71.614	-72.449	-72.104
0.70	-56.640	-63.487	-67.548	-70.043	-70.873	-71.944	-73.659	-72.883
0.60	-55.335	-62.429	-66.761	-69.404	-70.338	-72.050	-74.882	-73.435
0.50	-53.797	-60.868	-65.503	-68.293	-69.018	-71.749	-75.541	-72.603
0.40	-52.828	-58.514	-63.388	-67.192	-66.877	-70.587	-75.467	-69.657
0.30	-51.626	-56.156	-60.996	-65.405	-62.638	-67.607	-73.825	-61.799
0.20	-50.096	-53.004	-57.119	-62.653	-55.268	-62.404	-67.861	-49.182

bias in 1 percent point (CENTIMETERS)

alpha*d=	2.000	4.000	6.000	8.000	10.000	12.000	14.000	16.000
albedo								
0.90	-42.015	-47.529	-51.275	-53.778	-54.840	-55.518	-55.896	-55.594
0.80	-41.345	-46.612	-50.401	-53.411	-54.600	-55.927	-57.059	-57.039
0.70	-40.616	-45.477	-49.472	-52.811	-54.216	-56.109	-58.112	-58.170
0.60	-40.062	-44.494	-48.488	-51.879	-53.440	-55.915	-58.915	-58.678
0.50	-39.563	-43.451	-47.155	-50.460	-51.932	-55.031	-59.240	-57.886
0.40	-39.033	-42.178	-45.307	-48.929	-49.254	-53.387	-58.653	-53.941
0.30	-38.469	-40.621	-43.637	-47.117	-45.153	-49.851	-56.056	-47.029
0.20	-37.870	-39.443	-41.329	-44.965	-39.545	-44.746	-50.188	-36.333

bias in 10 percent point (CENTIMETERS)

alpha*d=	2.000	4.000	6.000	8.000	10.000	12.000	14.000	16.000
albedo								
0.90	-26.394	-30.129	-32.836	-35.248	-36.382	-37.002	-37.281	-37.272
0.80	-26.019	-29.510	-32.280	-34.809	-36.147	-37.194	-38.125	-38.478
0.70	-25.625	-28.807	-31.610	-34.181	-35.686	-37.182	-38.944	-39.545
0.60	-25.212	-28.039	-30.802	-33.325	-34.871	-36.877	-39.495	-40.052
0.50	-24.778	-27.361	-29.820	-32.372	-33.514	-36.134	-39.526	-39.412
0.40	-24.322	-26.606	-28.615	-31.305	-31.661	-34.718	-38.610	-36.638
0.30	-23.841	-25.765	-27.381	-30.003	-28.844	-32.500	-36.255	-31.930
0.20	-23.365	-24.837	-26.038	-28.433	-25.197	-30.072	-31.702	-28.877

bias in 20 percent point (CENTIMETERS)

alpha*d=	2.000	4.000	6.000	8.000	10.000	12.000	14.000	16.000
albedo								
0.90	-25.303	-28.194	-30.401	-32.325	-33.309	-33.855	-34.087	-34.105
0.80	-25.021	-27.730	-29.926	-31.943	-33.112	-34.037	-34.759	-35.059
0.70	-24.733	-27.219	-29.368	-31.404	-32.715	-34.032	-35.349	-35.919
0.60	-24.439	-26.644	-28.715	-30.726	-32.007	-33.761	-35.768	-36.414
0.50	-24.141	-26.018	-27.956	-30.002	-30.863	-33.108	-35.767	-36.519
0.40	-23.839	-25.423	-27.074	-29.129	-29.435	-31.892	-35.025	-33.992
0.30	-23.532	-24.799	-26.016	-28.101	-27.324	-30.161	-33.103	-30.735
0.20	-23.223	-24.155	-24.965	-26.894	-24.507	-28.334	-29.746	-28.594

convolution summary for navy water

zenith angle of entry= 25.00 degrees DEPTH= 20.00 METERS

bias in 50 percent point (CENTIMETERS)

alpha*d=	2.000	4.000	6.000	8.000	10.000	12.000	14.000	16.000
albedo								
0.90	-27.726	-30.718	-32.977	-34.778	-35.664	-36.161	-36.370	-36.392
0.80	-27.404	-30.264	-32.476	-34.430	-35.484	-36.323	-36.986	-37.276
0.70	-27.077	-29.774	-31.896	-33.946	-35.131	-36.311	-37.534	-38.052
0.60	-26.745	-29.212	-31.233	-33.320	-34.487	-36.057	-37.901	-38.457
0.50	-26.409	-28.568	-30.482	-32.551	-33.471	-35.463	-37.882	-38.039
0.40	-26.070	-27.888	-29.637	-31.646	-31.968	-34.378	-37.167	-36.186
0.30	-25.728	-27.178	-28.572	-30.617	-29.844	-32.727	-35.381	-32.841
0.20	-25.383	-26.451	-27.384	-29.472	-26.767	-30.832	-32.154	-29.793

bias in 80 percent point (CENTIMETERS)

alpha*d=	2.000	4.000	6.000	8.000	10.000	12.000	14.000	16.000
albedo								
0.90	-29.367	-32.471	-34.758	-36.710	-37.687	-38.210	-38.428	-38.483
0.80	-29.038	-32.013	-34.241	-36.315	-37.483	-38.351	-39.024	-39.372
0.70	-28.704	-31.529	-33.656	-35.786	-37.102	-38.314	-39.543	-40.161
0.60	-28.368	-30.961	-33.002	-35.123	-36.383	-38.034	-39.870	-40.579
0.50	-28.010	-30.286	-32.226	-34.337	-35.299	-37.409	-39.800	-40.163
0.40	-27.646	-29.586	-31.387	-33.439	-33.761	-36.265	-39.053	-38.292
0.30	-27.283	-28.867	-30.268	-32.402	-31.584	-34.611	-37.260	-34.549
0.20	-26.921	-28.129	-29.040	-31.247	-28.383	-32.812	-33.772	-30.753

results for bias in peak (CENTIMETERS)

alpha*d=	2.000	4.000	6.000	8.000	10.000	12.000	14.000	16.000
albedo								
0.90	-19.509	-24.250	-24.250	-24.250	-28.991	-28.991	-28.991	-28.991
0.80	-19.509	-24.250	-24.250	-24.250	-28.991	-28.991	-28.991	-28.991
0.70	-19.509	-24.250	-24.250	-24.250	-28.991	-28.991	-28.991	-28.991
0.60	-19.509	-19.509	-24.250	-24.250	-24.250	-28.991	-28.991	-28.991
0.50	-19.509	-19.509	-24.250	-24.250	-24.250	-24.250	-28.991	-28.991
0.40	-19.509	-19.509	-24.250	-24.250	-24.250	-24.250	-28.991	-28.991
0.30	-19.509	-19.509	-19.509	-24.250	-24.250	-24.250	-28.991	-28.991
0.20	-19.509	-19.509	-19.509	-24.250	-19.509	-24.250	-24.250	-28.991

rise time from one percent point to peak (ns)

alpha*d=	2.000	4.000	6.000	8.000	10.000	12.000	14.000	16.000
albedo								
0.90	9.103	9.175	9.527	9.761	9.416	9.480	9.515	9.487
0.80	9.040	9.089	9.445	9.727	9.394	9.518	9.624	9.622
0.70	8.972	8.983	9.358	9.671	9.358	9.535	9.723	9.728
0.60	8.920	9.335	9.265	9.583	9.729	9.517	9.798	9.776
0.50	8.873	9.237	9.140	9.450	9.588	9.434	9.829	9.702
0.40	8.823	9.118	8.967	9.307	9.337	9.725	9.774	9.332
0.30	8.770	8.972	9.255	9.137	8.953	9.393	9.530	8.684
0.20	8.714	8.862	9.039	8.935	8.871	8.915	9.425	7.681

convolution summary for navy water

zenith angle of entry= 35.00 degrees DEPTH= 20.00 METERS

bias in .1 percent point (CENTIMETERS)

alpha*d=	2.000	4.000	6.000	8.000	10.000	12.000	14.000	16.000
albedo								
0.90	-108.016	-129.929	-139.385	-143.242	-144.351	-144.740	-144.132	-143.205
0.80	-105.080	-127.617	-138.693	-143.511	-145.449	-146.833	-146.433	-146.369
0.70	-100.957	-125.401	-137.328	-143.516	-146.788	-149.830	-149.193	-150.574
0.60	-98.037	-121.885	-135.795	-143.218	-148.336	-152.617	-150.870	-153.427
0.50	-93.859	-117.127	-133.256	-142.432	-149.339	-155.484	-151.633	-155.677
0.40	-89.897	-110.435	-128.245	-140.610	-149.209	-159.512	-150.948	-156.745
0.30	-85.384	-102.018	-121.299	-136.336	-146.327	-160.894	-145.680	-152.311
0.20	-79.894	-91.974	-108.636	-126.817	-140.309	-155.516	-130.599	-132.476

bias in 1 percent point (CENTIMETERS)

alpha*d=	2.000	4.000	6.000	8.000	10.000	12.000	14.000	16.000
albedo								
0.90	-74.153	-94.405	-106.656	-112.783	-115.887	-117.505	-117.534	-116.758
0.80	-72.180	-91.766	-105.381	-112.620	-117.065	-119.745	-121.236	-121.696
0.70	-69.708	-89.154	-103.254	-111.778	-117.861	-122.534	-124.409	-126.021
0.60	-66.488	-85.493	-100.401	-110.197	-118.276	-125.005	-126.420	-129.206
0.50	-63.258	-81.455	-96.713	-108.032	-118.156	-127.367	-127.221	-131.814
0.40	-59.066	-76.573	-91.129	-103.792	-116.831	-129.387	-125.738	-129.885
0.30	-53.573	-70.772	-83.975	-97.229	-112.105	-128.506	-117.408	-118.351
0.20	-45.552	-62.678	-75.353	-87.197	-100.986	-118.242	-96.051	-94.988

bias in 10 percent point (CENTIMETERS)

alpha*d=	2.000	4.000	6.000	8.000	10.000	12.000	14.000	16.000
albedo								
0.90	-34.188	-53.374	-65.094	-72.230	-76.784	-79.155	-79.716	-78.861
0.80	-31.915	-51.317	-63.616	-71.783	-77.880	-82.205	-84.905	-85.721
0.70	-29.098	-48.638	-61.699	-70.737	-78.221	-84.598	-88.382	-90.590
0.60	-26.154	-45.050	-59.143	-68.839	-77.733	-86.240	-90.613	-94.287
0.50	-24.269	-41.220	-55.331	-65.769	-76.226	-87.348	-90.972	-95.188
0.40	-22.254	-35.758	-50.450	-61.307	-72.948	-87.217	-87.631	-90.249
0.30	-20.078	-29.520	-43.381	-54.775	-67.043	-83.235	-77.651	-77.000
0.20	-17.816	-23.594	-33.237	-43.972	-55.944	-68.918	-59.753	-52.576

bias in 20 percent point (CENTIMETERS)

alpha*d=	2.000	4.000	6.000	8.000	10.000	12.000	14.000	16.000
albedo								
0.90	-25.464	-41.334	-52.356	-59.608	-64.076	-66.416	-66.894	-65.684
0.80	-24.145	-39.268	-51.090	-59.307	-65.380	-69.726	-72.602	-73.406
0.70	-23.028	-36.608	-49.293	-58.211	-65.748	-72.263	-76.534	-78.790
0.60	-21.914	-33.322	-46.645	-56.144	-65.088	-73.843	-78.805	-82.556
0.50	-20.817	-30.276	-42.751	-52.745	-63.233	-74.668	-79.026	-83.289
0.40	-19.737	-26.683	-38.022	-48.134	-59.683	-73.957	-75.708	-78.198
0.30	-18.641	-23.353	-31.680	-41.071	-53.000	-69.051	-65.824	-64.219
0.20	-17.609	-20.618	-24.842	-31.341	-40.912	-53.313	-47.561	-41.415

convolution summary for navy water

zenith angle of entry= 35.00 degrees DEPTH= 20.00 METERS

bias in 50 percent point (CENTIMETERS)

alpha*d=	2.000	4.000	6.000	8.000	10.000	12.000	14.000	16.000
albedo								
0.90	-22.934	-31.141	-38.999	-44.776	-48.362	-49.612	-49.154	-46.719
0.80	-22.352	-30.023	-38.253	-44.989	-50.410	-54.302	-56.716	-56.957
0.70	-21.762	-28.726	-36.981	-44.285	-51.205	-57.419	-61.664	-63.878
0.60	-21.170	-27.292	-35.239	-42.585	-50.617	-59.144	-64.559	-68.168
0.50	-20.580	-25.758	-32.970	-39.783	-48.573	-59.685	-64.932	-69.229
0.40	-19.962	-24.144	-30.212	-35.902	-44.630	-58.122	-61.649	-64.465
0.30	-19.203	-22.497	-27.083	-31.262	-37.600	-51.999	-52.955	-51.393
0.20	-18.432	-20.706	-23.704	-26.099	-26.266	-34.884	-41.981	-35.550

bias in 80 percent point (CENTIMETERS)

alpha*d=	2.000	4.000	6.000	8.000	10.000	12.000	14.000	16.000
albedo								
0.90	-21.919	-26.499	-31.453	-34.750	-36.367	-35.609	-33.324	-28.916
0.80	-21.629	-26.084	-31.573	-35.968	-39.959	-42.413	-43.721	-42.826
0.70	-21.331	-25.514	-31.255	-36.224	-41.770	-46.822	-50.404	-51.905
0.60	-21.032	-24.807	-30.395	-35.477	-41.842	-49.433	-54.263	-57.614
0.50	-20.738	-23.991	-29.059	-33.735	-40.339	-50.304	-55.267	-59.912
0.40	-20.390	-23.100	-27.332	-31.154	-36.732	-48.540	-52.893	-56.583
0.30	-19.796	-22.164	-25.343	-27.781	-30.303	-41.759	-46.528	-46.345
0.20	-19.186	-20.892	-23.072	-24.564	-21.068	-25.166	-39.777	-34.990

results for bias in peak (CENTIMETERS)

alpha*d=	2.000	4.000	6.000	8.000	10.000	12.000	14.000	16.000
albedo								
0.90	-9.466	-9.466	-9.466	-0.444	-0.444	8.578	17.601	26.623
0.80	-9.466	-9.466	-9.466	-9.466	-9.466	-9.466	-9.466	-0.444
0.70	-9.466	-9.466	-9.466	-9.466	-9.466	-18.488	-18.488	-18.488
0.60	-9.466	-9.466	-9.466	-9.466	-18.488	-18.488	-27.511	-27.511
0.50	-9.466	-9.466	-9.466	-9.466	-18.488	-18.488	-27.511	-27.511
0.40	-18.488	-9.466	-9.466	-9.466	-18.488	-18.488	-27.511	-36.533
0.30	-18.488	-9.466	-9.466	-9.466	-9.466	-18.488	-27.511	-27.511
0.20	-18.488	-18.488	-18.488	-9.466	-0.444	-0.444	-27.511	-18.488

rise time from one percent point to peak (ns)

alpha*d=	2.000	4.000	6.000	8.000	10.000	12.000	14.000	16.000
albedo								
0.90	13.366	15.361	16.568	18.061	18.367	19.415	20.307	21.119
0.80	13.172	15.101	16.443	17.156	17.594	17.858	18.005	18.939
0.70	12.928	14.844	16.233	17.073	17.672	17.244	17.429	17.587
0.60	12.611	14.483	15.952	16.917	16.824	17.487	16.738	17.012
0.50	12.293	14.085	15.589	16.704	16.812	17.720	16.817	17.269
0.40	10.991	13.604	15.039	16.286	16.682	17.919	16.671	16.190
0.30	10.450	13.033	14.334	15.640	17.105	17.832	15.850	15.943
0.20	9.659	11.347	12.595	14.651	16.899	18.599	13.746	14.530

convolution summary for NOS water

zenith angle of entry= 35.00 degrees DEPTH= 20.00 METERS

bias in .1 percent point (CENTIMEIERS)

alpha*d=	2.000	4.000	6.000	8.000	10.000	12.000	14.000	16.000
albedo								
0.90	-113.335	-131.492	-137.764	-139.719	-137.774	-136.091	-134.832	-134.155
0.80	-109.905	-129.049	-136.691	-140.473	-139.412	-139.181	-139.144	-140.751
0.70	-107.025	-126.303	-135.316	-140.286	-139.537	-141.623	-143.684	-146.700
0.60	-102.607	-122.398	-132.834	-138.747	-138.068	-142.877	-148.148	-153.479
0.50	-98.539	-116.718	-128.124	-135.778	-135.653	-143.092	-152.860	-158.986
0.40	-93.810	-108.831	-122.641	-130.366	-131.471	-141.989	-156.875	-161.451
0.30	-89.313	-99.290	-113.357	-120.496	-124.277	-138.053	-161.308	-161.180
0.20	-83.246	-89.269	-98.814	-103.894	-112.210	-130.761	-161.671	-155.283

bias in 1 percent point (CENTIMEIERS)

alpha*d=	2.000	4.000	6.000	8.000	10.000	12.000	14.000	16.000
albedo								
0.90	-78.703	-96.684	-107.203	-110.521	-110.538	-109.359	-108.363	-106.765
0.80	-76.234	-93.692	-105.814	-110.930	-112.779	-112.943	-113.498	-114.687
0.70	-73.583	-90.496	-103.223	-110.192	-113.368	-115.362	-117.481	-122.512
0.60	-70.955	-86.414	-99.789	-108.266	-112.337	-116.360	-121.182	-131.882
0.50	-67.329	-81.384	-94.872	-103.838	-109.593	-115.969	-125.619	-141.369
0.40	-63.201	-75.078	-88.325	-96.530	-105.032	-113.848	-130.452	-146.138
0.30	-57.468	-67.853	-79.634	-85.784	-96.726	-109.430	-136.094	-146.444
0.20	-49.419	-57.403	-67.825	-72.007	-82.082	-102.244	-139.479	-145.684

bias in 10 percent point (CENTIMEIERS)

alpha*d=	2.000	4.000	6.000	8.000	10.000	12.000	14.000	16.000
albedo								
0.90	-38.847	-55.286	-66.751	-70.858	-71.431	-69.866	-68.432	-66.061
0.80	-36.119	-52.806	-65.478	-71.204	-74.525	-74.655	-75.310	-76.512
0.70	-33.486	-49.932	-63.037	-70.324	-75.852	-77.625	-79.707	-85.414
0.60	-30.216	-45.947	-60.025	-67.878	-75.522	-78.873	-83.324	-95.961
0.50	-26.309	-41.375	-55.418	-63.194	-73.152	-78.613	-87.176	-112.315
0.40	-23.954	-35.249	-49.532	-56.787	-68.844	-76.904	-92.452	-132.203
0.30	-21.396	-28.238	-41.593	-47.619	-61.180	-73.378	-99.091	-141.148
0.20	-18.692	-22.679	-30.834	-35.110	-48.643	-68.704	-106.896	-141.793

bias in 20 percent point (CENTIMEIERS)

alpha*d=	2.000	4.000	6.000	8.000	10.000	12.000	14.000	16.000
albedo								
0.90	-28.714	-42.902	-54.167	-57.843	-58.311	-56.252	-53.830	-50.713
0.80	-26.914	-40.780	-53.181	-58.568	-61.829	-61.743	-61.952	-62.943
0.70	-24.920	-38.003	-51.180	-57.907	-63.765	-65.374	-67.185	-72.571
0.60	-23.476	-34.288	-48.356	-55.592	-63.962	-67.053	-70.794	-83.428
0.50	-22.070	-30.705	-44.026	-51.252	-62.158	-67.111	-74.719	-100.272
0.40	-20.697	-26.593	-38.441	-44.925	-58.300	-65.796	-80.083	-124.153
0.30	-19.329	-22.894	-31.235	-35.969	-50.958	-62.999	-88.059	-140.144
0.20	-18.023	-19.981	-23.977	-26.307	-38.720	-59.008	-96.406	-141.919

convolution summary for NOS water

zenith angle of entry= 35.00 degrees DEPTH= 20.00 METERS

bias in 50 percent point (CENTIMETERS)

alpha*d=	2.000	4.000	6.000	8.000	10.000	12.000	14.000	16.000
albedo								
0.90	-24.484	-31.764	-39.938	-41.230	-40.733	-37.273	-31.703	-25.559
0.80	-23.741	-30.568	-39.980	-43.203	-46.106	-45.271	-43.698	-43.162
0.70	-22.963	-29.105	-38.952	-43.517	-49.376	-50.375	-50.924	-55.200
0.60	-22.166	-27.426	-37.010	-42.112	-50.797	-53.189	-55.650	-66.395
0.50	-21.364	-25.611	-34.285	-39.095	-50.196	-54.159	-59.901	-83.398
0.40	-20.575	-23.711	-30.815	-34.728	-47.410	-53.831	-65.722	-113.932
0.30	-19.679	-21.834	-26.918	-29.896	-41.921	-52.457	-74.732	-138.788
0.20	-18.729	-20.121	-23.157	-25.263	-33.463	-50.642	-85.831	-142.604

bias in 80 percent point (CENTIMETERS)

alpha*d=	2.000	4.000	6.000	8.000	10.000	12.000	14.000	16.000
albedo								
0.90	-22.748	-26.128	-30.778	-28.561	-25.977	-20.180	-9.417	1.712
0.80	-22.413	-25.807	-32.191	-32.540	-34.047	-32.054	-27.470	-23.922
0.70	-22.011	-25.273	-32.408	-34.436	-39.279	-39.506	-38.039	-40.497
0.60	-21.584	-24.545	-31.856	-34.548	-42.380	-43.905	-44.609	-53.022
0.50	-21.158	-23.663	-30.385	-33.307	-43.280	-46.133	-49.882	-70.631
0.40	-20.751	-22.681	-28.112	-30.890	-42.241	-47.004	-56.180	-98.498
0.30	-20.135	-21.607	-25.477	-27.627	-38.279	-46.729	-66.130	-140.082
0.20	-19.406	-20.622	-22.898	-24.167	-31.439	-46.160	-79.414	-143.774

results for bias in peak (CENTIMETERS)

alpha*d=	2.000	4.000	6.000	8.000	10.000	12.000	14.000	16.000
albedo								
0.90	-9.466	-9.466	-0.444	8.578	17.601	35.645	53.690	71.734
0.80	-9.466	-9.466	-9.466	-0.444	-0.444	8.578	17.601	26.623
0.70	-9.466	-9.466	-9.466	-9.466	-9.466	-9.466	-0.444	-0.444
0.60	-9.466	-9.466	-9.466	-9.466	-18.488	-18.488	-9.466	-18.488
0.50	-9.466	-9.466	-9.466	-9.466	-18.488	-18.488	-18.488	-36.533
0.40	-9.466	-9.466	-9.466	-9.466	-18.488	-27.511	-27.511	-63.600
0.30	-18.488	-9.466	-9.466	-9.466	-18.488	-27.511	-36.533	-135.778
0.20	-18.488	-9.466	-9.466	-18.488	-18.488	-27.511	-54.577	-144.800

rise time from one percent point to peak (ns)

alpha*d=	2.000	4.000	6.000	8.000	10.000	12.000	14.000	16.000
albedo								
0.90	13.814	15.586	17.511	18.727	19.617	21.279	22.959	24.579
0.80	13.571	15.291	16.485	17.878	18.061	18.966	19.909	20.915
0.70	13.310	14.976	16.230	16.917	17.230	17.426	18.524	19.019
0.60	13.051	14.574	15.892	16.727	16.239	16.636	17.999	18.165
0.50	12.694	14.078	15.407	16.291	15.969	16.597	17.548	17.322
0.40	12.287	13.457	14.762	15.571	15.519	15.499	17.135	15.125
0.30	10.833	12.745	13.906	14.512	14.701	15.064	16.802	8.044
0.20	10.040	11.716	12.743	12.266	13.258	14.356	15.358	7.080

Appendix B

Depth-specific biases calculated for the HALS system.

convolution summary for navy water

zenith angle of entry= 0.00 degrees DEPTH= 10.00 METERS

CFD BIASES IN CENTIMETERS FOR PM/8= 1.0 AND DELTA(NS)= 0.7

alpha*d=	2.000	4.000	6.000	8.000	10.000	12.000	14.000	16.000
albedo								
0.90	2.252	2.702	3.236	3.750	4.377	5.251	6.360	7.004
0.80	2.206	2.591	3.051	3.494	3.992	4.626	5.363	6.347
0.70	2.160	2.485	2.862	3.257	3.659	4.134	4.608	5.207
0.60	2.115	2.383	2.689	3.014	3.362	3.720	4.035	4.396
0.50	2.071	2.287	2.528	2.777	3.074	3.353	3.571	3.764
0.40	2.027	2.194	2.378	2.566	2.774	2.984	3.182	3.205
0.30	1.984	2.105	2.238	2.375	2.500	2.610	2.797	2.623
0.20	1.942	2.020	2.106	2.198	2.246	2.262	2.475	2.190

CFD BIASES IN CENTIMETERS FOR PM/8= 1.0 AND DELTA(NS)= 3.0

alpha*d=	2.000	4.000	6.000	8.000	10.000	12.000	14.000	16.000
albedo								
0.90	9.570	12.684	16.004	19.451	22.995	26.424	29.742	32.885
0.80	9.237	11.915	14.705	17.608	20.646	23.511	26.267	28.782
0.70	8.911	11.131	13.437	15.850	18.466	20.795	23.017	24.926
0.60	8.596	10.406	12.292	14.202	16.364	18.272	19.992	21.272
0.50	8.270	9.726	11.188	12.685	14.450	15.871	17.221	17.826
0.40	7.964	9.083	10.174	11.287	12.634	13.693	14.738	14.564
0.30	7.668	8.461	9.259	10.008	10.913	11.689	12.491	11.811
0.20	7.381	7.875	8.396	8.859	9.320	9.634	10.490	9.382

CFD BIASES IN CENTIMETERS FOR PM/8= 1.0 AND DELTA(NS)= 6.0

alpha*d=	2.000	4.000	6.000	8.000	10.000	12.000	14.000	16.000
albedo								
0.90	15.672	20.196	24.906	29.581	34.277	38.787	43.132	47.303
0.80	15.159	19.031	22.964	26.858	30.824	34.518	38.196	41.407
0.70	14.665	17.892	21.133	24.321	27.648	30.744	33.630	35.957
0.60	14.187	16.833	19.438	21.975	24.724	27.189	29.471	30.915
0.50	13.725	15.835	17.836	19.796	22.029	23.938	25.685	26.268
0.40	13.277	14.872	16.387	17.805	19.511	20.969	22.262	22.098
0.30	12.841	13.972	15.051	16.033	17.161	18.196	19.195	18.370
0.20	12.381	13.127	13.829	14.409	14.995	15.445	16.445	15.217

CFD BIASES IN CENTIMETERS FOR PM/8= 1.0 AND DELTA(NS)= 10.0

alpha*d=	2.000	4.000	6.000	8.000	10.000	12.000	14.000	16.000
albedo								
0.90	11.574	17.183	22.900	28.513	34.040	39.279	47.967	54.242
0.80	10.920	15.690	20.456	25.093	29.664	34.018	38.103	45.014
0.70	10.293	14.267	18.182	21.921	25.697	29.210	32.481	35.070
0.60	9.690	12.927	16.031	18.991	22.088	24.892	27.436	28.977
0.50	9.109	11.670	14.056	16.311	18.797	20.980	23.445	23.445
0.40	8.546	10.476	12.256	13.895	15.785	17.448	18.857	18.501
0.30	8.006	9.367	10.611	11.757	13.015	14.194	15.306	14.094
0.20	7.491	8.333	9.132	9.848	10.449	10.972	12.130	10.445

convolution summary for navy water

zenith angle of entry= 0.00 degrees DEPTH= 10.00 METERS

CFD BIASES IN CENTIMETERS FOR PM/B= 100.0 AND DELTA(NS)= 0.7

alpha*d=	2.000	4.000	6.000	8.000	10.000	12.000	14.000	16.000
albedo	0.087	0.846	1.518	2.148	2.869	3.645	4.452	5.598
0.90	-0.013	0.673	1.277	1.819	2.392	3.075	3.672	4.322
0.80	-0.208	0.497	1.034	1.504	1.985	2.488	3.003	3.478
0.70	-0.379	0.320	0.788	1.194	1.612	2.003	2.349	2.684
0.60	-0.530	0.141	0.537	0.882	1.245	1.561	1.812	1.983
0.50	-0.664	-0.088	0.282	0.566	0.867	1.121	1.325	1.330
0.40	-0.783	-0.428	0.027	0.248	0.465	0.647	0.852	0.642
0.30	-0.890	-0.693	-0.446	-0.164	0.031	0.094	0.371	-0.074

CFD BIASES IN CENTIMETERS FOR PM/B= 100.0 AND DELTA(NS)= 3.0

alpha*d=	2.000	4.000	6.000	8.000	10.000	12.000	14.000	16.000
albedo	1.404	2.528	3.886	5.584	7.624	9.900	12.252	14.596
0.90	1.280	2.242	3.348	4.626	6.264	8.012	9.817	11.606
0.80	1.155	1.974	2.859	3.844	5.060	6.416	7.735	9.009
0.70	1.031	1.718	2.410	3.174	4.084	5.025	6.006	6.759
0.60	0.907	1.471	2.019	2.577	3.275	3.916	4.535	4.879
0.50	0.782	1.229	1.654	2.066	2.551	3.004	3.430	3.408
0.40	0.657	0.989	1.310	1.607	1.921	2.190	2.528	2.207
0.30	0.531	0.750	0.971	1.170	1.324	1.416	1.793	1.273

CFD BIASES IN CENTIMETERS FOR PM/B= 100.0 AND DELTA(NS)= 6.0

alpha*d=	2.000	4.000	6.000	8.000	10.000	12.000	14.000	16.000
albedo	2.047	3.372	5.169	7.341	9.890	12.629	15.408	18.181
0.90	1.903	3.027	4.452	6.103	8.145	10.294	12.456	14.543
0.80	1.761	2.706	3.798	5.084	6.625	8.277	9.909	11.365
0.70	1.621	2.404	3.215	4.197	5.368	6.538	7.740	8.618
0.60	1.481	2.117	2.747	3.400	4.310	5.130	5.911	6.299
0.50	1.341	1.840	2.319	2.791	3.355	3.947	4.496	4.453
0.40	1.202	1.570	1.926	2.256	2.615	2.933	3.321	2.955
0.30	1.063	1.303	1.545	1.762	1.933	2.045	2.458	1.894

CFD BIASES IN CENTIMETERS FOR PM/B= 100.0 AND DELTA(NS)= 10.0

alpha*d=	2.000	4.000	6.000	8.000	10.000	12.000	14.000	16.000
albedo	1.934	3.519	5.415	7.888	10.721	13.726	16.776	19.801
0.90	1.768	3.097	4.622	6.508	8.723	11.094	13.472	15.742
0.80	1.604	2.697	3.928	5.281	7.047	8.819	10.621	12.194
0.70	1.440	2.331	3.301	4.314	5.558	6.913	8.184	9.136
0.60	1.278	2.002	2.726	3.489	4.399	5.271	6.171	6.587
0.50	1.116	1.685	2.217	2.758	3.416	4.009	4.567	4.503
0.40	0.955	1.374	1.768	2.130	2.526	2.912	3.353	2.919
0.30	0.794	1.068	1.336	1.576	1.760	1.889	2.329	1.717

convolution summary for navy water

zenith angle of entry= 0.00 degrees DEPTH= 10.00 METERS

CFD BIASES IN CENTIMETERS FOR PM/B= 10000.0 AND DELTA(NS)= 0.7

alpha*d=	2.000	4.000	6.000	8.000	10.000	12.000	14.000	16.000
albedo								
0.90	-2.236	-2.167	-2.063	-1.902	-1.612	-0.987	0.291	1.113
0.80	-2.242	-2.186	-2.107	-1.996	-1.819	-1.516	-0.967	0.105
0.70	-2.248	-2.203	-2.143	-2.067	-1.953	-1.787	-1.557	-1.220
0.60	-2.254	-2.218	-2.173	-2.120	-2.045	-1.949	-1.840	-1.715
0.50	-2.259	-2.232	-2.199	-2.162	-2.112	-2.055	-2.000	-1.957
0.40	-2.265	-2.244	-2.221	-2.196	-2.164	-2.131	-2.100	-2.099
0.30	-2.270	-2.255	-2.239	-2.223	-2.205	-2.188	-2.166	-2.189
0.20	-2.275	-2.266	-2.256	-2.246	-2.239	-2.235	-2.214	-2.244

CFD BIASES IN CENTIMETERS FOR PM/B= 10000.0 AND DELTA(NS)= 3.0

alpha*d=	2.000	4.000	6.000	8.000	10.000	12.000	14.000	16.000
albedo								
0.90	-2.532	-2.332	-2.024	-1.520	-0.544	0.770	1.904	2.983
0.80	-2.550	-2.388	-2.156	-1.817	-1.252	-0.248	0.785	1.683
0.70	-2.568	-2.437	-2.263	-2.032	-1.679	-1.150	-0.376	0.404
0.60	-2.584	-2.481	-2.352	-2.194	-1.965	-1.672	-1.323	-0.919
0.50	-2.601	-2.521	-2.427	-2.319	-2.168	-2.001	-1.828	-1.701
0.40	-2.616	-2.557	-2.490	-2.417	-2.322	-2.226	-2.131	-2.131
0.30	-2.631	-2.590	-2.544	-2.497	-2.443	-2.393	-2.327	-2.393
0.20	-2.646	-2.620	-2.591	-2.563	-2.541	-2.528	-2.466	-2.552

CFD BIASES IN CENTIMETERS FOR PM/B= 10000.0 AND DELTA(NS)= 6.0

alpha*d=	2.000	4.000	6.000	8.000	10.000	12.000	14.000	16.000
albedo								
0.90	-1.601	-1.398	-1.101	-0.648	0.127	1.451	2.652	3.881
0.80	-1.620	-1.454	-1.227	-0.912	-0.425	0.389	1.456	2.402
0.70	-1.638	-1.504	-1.332	-1.111	-0.792	-0.349	0.249	1.046
0.60	-1.656	-1.549	-1.420	-1.267	-1.052	-0.791	-0.494	-0.178
0.50	-1.673	-1.590	-1.496	-1.389	-1.245	-1.088	-0.931	-0.823
0.40	-1.690	-1.628	-1.560	-1.488	-1.395	-1.301	-1.210	-1.212
0.30	-1.706	-1.662	-1.616	-1.569	-1.515	-1.464	-1.401	-1.463
0.20	-1.721	-1.694	-1.665	-1.637	-1.614	-1.600	-1.539	-1.622

CFD BIASES IN CENTIMETERS FOR PM/B= 10000.0 AND DELTA(NS)= 10.0

alpha*d=	2.000	4.000	6.000	8.000	10.000	12.000	14.000	16.000
albedo								
0.90	-2.393	-2.100	-1.664	-0.963	0.405	1.805	3.116	4.429
0.80	-2.421	-2.182	-1.853	-1.381	-0.580	0.692	1.795	2.810
0.70	-2.449	-2.255	-2.008	-1.687	-1.203	-0.429	0.534	1.352
0.60	-2.475	-2.321	-2.137	-1.917	-1.603	-0.733	-0.733	-0.119
0.50	-2.500	-2.380	-2.246	-2.097	-1.891	-1.662	-1.427	-1.266
0.40	-2.524	-2.435	-2.340	-2.239	-2.109	-1.975	-1.846	-1.852
0.30	-2.548	-2.485	-2.420	-2.355	-2.281	-2.209	-2.121	-2.210
0.20	-2.571	-2.532	-2.491	-2.452	-2.421	-2.399	-2.318	-2.431

convolution summary for navy water

zenith angle of entry= 15.00 degrees DEPTH= 10.00 METERS
 CFD BIASES IN CENTIMETERS FOR PM/B= 1.0 AND DELTA(NS)= 0.7

alpha*d=	2.000	4.000	6.000	8.000	10.000	12.000	14.000	16.000
albedo								
0.90	-3.224	-3.375	-3.558	-3.673	-3.659	-3.605	-3.552	-3.471
0.80	-3.224	-3.345	-3.526	-3.664	-3.743	-3.752	-3.858	-3.822
0.70	-3.227	-3.314	-3.486	-3.634	-3.720	-3.879	-4.155	-4.252
0.60	-3.233	-3.286	-3.439	-3.581	-3.635	-3.863	-4.185	-4.439
0.50	-3.243	-3.262	-3.390	-3.512	-3.545	-3.674	-3.825	-4.468
0.40	-3.257	-3.247	-3.344	-3.442	-3.427	-3.518	-3.373	-4.553
0.30	-3.276	-3.244	-3.309	-3.422	-3.303	-3.212	-2.715	-5.120
0.20	-3.299	-3.259	-3.293	-3.371	-3.199	-2.610	-1.623	-6.198

CFD BIASES IN CENTIMETERS FOR PM/B= 1.0 AND DELTA(NS)= 3.0

alpha*d=	2.000	4.000	6.000	8.000	10.000	12.000	14.000	16.000
albedo								
0.90	5.414	8.304	10.983	13.473	16.164	18.744	21.180	23.557
0.80	5.073	7.613	9.905	12.033	14.381	16.589	18.436	20.295
0.70	4.716	6.923	8.920	10.687	12.649	14.641	15.986	17.383
0.60	4.352	6.258	7.989	9.351	11.151	12.797	13.860	14.801
0.50	3.988	5.604	7.005	8.114	9.642	11.149	11.990	12.572
0.40	3.622	4.949	6.066	6.798	8.292	9.489	10.549	10.576
0.30	3.251	4.250	5.129	5.515	6.914	8.108	9.668	8.372
0.20	2.876	3.550	4.125	4.194	5.594	7.063	9.832	5.389

CFD BIASES IN CENTIMETERS FOR PM/B= 1.0 AND DELTA(NS)= 6.0

alpha*d=	2.000	4.000	6.000	8.000	10.000	12.000	14.000	16.000
albedo								
0.90	11.387	15.689	19.681	23.476	27.399	31.104	34.554	37.927
0.80	10.867	14.640	18.077	21.231	24.492	27.631	30.324	32.916
0.70	10.354	13.608	16.508	19.084	21.847	24.548	26.545	28.476
0.60	9.845	12.615	15.053	17.072	19.428	21.761	23.218	24.625
0.50	9.336	11.629	13.606	15.174	17.202	19.196	20.370	21.294
0.40	8.821	10.643	12.233	13.279	15.143	16.834	18.184	18.345
0.30	8.275	9.676	10.837	11.429	13.154	14.773	17.008	15.428
0.20	7.737	8.695	9.463	9.601	11.272	13.255	17.855	11.880

CFD BIASES IN CENTIMETERS FOR PM/B= 1.0 AND DELTA(NS)= 10.0

alpha*d=	2.000	4.000	6.000	8.000	10.000	12.000	14.000	16.000
albedo								
0.90	7.483	12.884	17.927	25.911	31.658	38.479	46.703	57.760
0.80	6.819	11.527	15.781	19.664	26.937	31.557	36.258	41.728
0.70	6.170	10.198	13.780	16.910	20.126	26.602	29.469	32.440
0.60	5.531	8.921	11.870	14.340	17.015	19.671	24.586	26.285
0.50	4.898	7.684	10.052	11.898	14.184	16.427	17.789	18.762
0.40	4.261	6.463	8.322	9.566	11.564	13.470	14.889	15.192
0.30	3.636	5.280	6.617	7.312	9.136	10.872	13.157	11.867
0.20	3.021	4.096	4.968	5.138	6.871	8.897	13.477	8.038

convolution summary for navy water

zenith angle of entry= 15.00 degrees DEPTH= 10.00 METERS

CFD BIASES IN CENTIMETERS FOR PM/B= 100.0 AND DELTA(NS)= 0.7

alpha*d=	2.000	4.000	6.000	8.000	10.000	12.000	14.000	16.000
albedo								
0.90	-6.121	-6.364	-6.458	-6.394	-6.162	-5.866	-5.568	-5.213
0.80	-6.095	-6.346	-6.496	-6.513	-6.371	-6.189	-5.968	-5.889
0.70	-6.068	-6.312	-6.507	-6.588	-6.508	-6.418	-6.411	-6.342
0.60	-6.040	-6.264	-6.489	-6.618	-6.574	-6.570	-6.612	-6.650
0.50	-6.012	-6.203	-6.442	-6.600	-6.564	-6.647	-6.639	-7.050
0.40	-5.984	-6.132	-6.366	-6.538	-6.475	-6.622	-6.416	-7.516
0.30	-5.956	-6.054	-6.262	-6.437	-6.311	-6.423	-5.818	-8.174
0.20	-5.927	-5.980	-6.136	-6.303	-6.088	-5.870	-4.524	-9.000

CFD BIASES IN CENTIMETERS FOR PM/B= 100.0 AND DELTA(NS)= 3.0

alpha*d=	2.000	4.000	6.000	8.000	10.000	12.000	14.000	16.000
albedo								
0.90	-3.681	-2.973	-2.011	-0.820	0.595	2.194	3.686	5.289
0.80	-3.757	-3.183	-2.456	-1.552	-0.426	0.770	1.896	2.935
0.70	-3.829	-3.369	-2.832	-2.207	-1.253	-0.352	0.330	1.048
0.60	-3.901	-3.534	-3.152	-2.740	-2.019	-1.251	-0.814	-0.407
0.50	-3.971	-3.682	-3.423	-3.176	-2.601	-2.077	-1.656	-1.520
0.40	-4.041	-3.813	-3.654	-3.543	-3.046	-2.659	-2.087	-2.543
0.30	-4.110	-3.935	-3.853	-3.855	-3.382	-2.953	-1.983	-3.747
0.20	-4.177	-4.056	-4.022	-4.114	-3.630	-2.805	-1.221	-5.746

CFD BIASES IN CENTIMETERS FOR PM/B= 100.0 AND DELTA(NS)= 6.0

alpha*d=	2.000	4.000	6.000	8.000	10.000	12.000	14.000	16.000
albedo								
0.90	-2.887	-1.770	-0.387	1.165	3.067	5.044	6.999	8.993
0.80	-3.009	-2.078	-0.999	0.220	1.691	3.280	4.662	6.082
0.70	-3.129	-2.359	-1.527	-0.623	0.561	1.790	2.756	3.689
0.60	-3.249	-2.618	-1.989	-1.361	-0.391	0.566	1.195	1.790
0.50	-3.369	-2.858	-2.396	-1.986	-1.211	-0.464	0.068	0.332
0.40	-3.494	-3.082	-2.759	-2.533	-1.870	-1.299	-0.618	-0.939
0.30	-3.629	-3.297	-3.091	-3.023	-2.408	-1.813	-0.723	-2.396
0.20	-3.756	-3.524	-3.397	-3.462	-2.847	-1.848	-0.126	-4.599

CFD BIASES IN CENTIMETERS FOR PM/B= 100.0 AND DELTA(NS)= 10.0

alpha*d=	2.000	4.000	6.000	8.000	10.000	12.000	14.000	16.000
albedo								
0.90	-2.980	-1.616	0.009	1.817	3.969	6.226	8.436	10.668
0.80	-3.123	-2.002	-0.687	0.694	2.395	4.170	5.765	7.353
0.70	-3.261	-2.350	-1.321	-0.272	1.049	2.469	3.553	4.629
0.60	-3.395	-2.665	-1.899	-1.125	-0.062	1.021	1.768	2.459
0.50	-3.525	-2.951	-2.400	-1.898	-1.000	-0.173	0.412	0.741
0.40	-3.652	-3.211	-2.838	-2.562	-1.816	-0.420	-0.420	-0.682
0.30	-3.777	-3.452	-3.224	-3.136	-2.478	-1.800	-0.620	-2.307
0.20	-3.896	-3.683	-3.563	-3.621	-2.999	-1.937	-0.069	-4.613

convolution summary for navy water

zenith angle of entry= 15.00 degrees DEPTH= 10.00 METERS
 CFD BIASES IN CENTIMETERS FOR PM/B= 10000.0 AND DELTA(NS)= 0.7

alpha*d=	2.000	4.000	6.000	8.000	10.000	12.000	14.000	16.000
albedo								
0.90	-11.615	-12.536	-12.846	-12.835	-12.622	-12.287	-12.000	-11.610
0.80	-11.438	-12.454	-12.860	-12.986	-12.836	-12.605	-12.486	-12.265
0.70	-11.223	-12.332	-12.829	-13.154	-13.018	-12.831	-12.823	-12.720
0.60	-10.953	-12.160	-12.749	-13.159	-13.114	-13.041	-13.124	-13.186
0.50	-10.597	-11.921	-12.608	-12.954	-12.928	-13.201	-13.101	-13.554
0.40	-10.087	-11.577	-12.386	-12.760	-12.701	-13.109	-12.703	-13.530
0.30	-9.666	-11.043	-12.039	-12.434	-12.281	-12.785	-11.927	-13.033
0.20	-9.326	-10.046	-11.433	-11.874	-11.520	-12.159	-9.835	-12.561

CFD BIASES IN CENTIMETERS FOR PM/B= 10000.0 AND DELTA(NS)= 3.0

alpha*d=	2.000	4.000	6.000	8.000	10.000	12.000	14.000	16.000
albedo								
0.90	-9.708	-10.299	-10.428	-10.221	-9.736	-9.133	-8.534	-7.833
0.80	-9.612	-10.262	-10.517	-10.469	-10.143	-9.717	-9.397	-8.985
0.70	-9.500	-10.191	-10.563	-10.674	-10.433	-10.161	-10.038	-9.823
0.60	-9.371	-10.080	-10.536	-10.785	-10.615	-10.482	-10.460	-10.439
0.50	-9.219	-9.923	-10.448	-10.784	-10.639	-10.716	-10.615	-10.915
0.40	-9.033	-9.709	-10.293	-10.653	-10.469	-10.764	-10.340	-11.193
0.30	-8.793	-9.419	-10.047	-10.390	-10.149	-10.500	-9.583	-11.371
0.20	-8.453	-9.015	-9.658	-10.002	-9.622	-9.838	-8.196	-11.443

CFD BIASES IN CENTIMETERS FOR PM/B= 10000.0 AND DELTA(NS)= 6.0

alpha*d=	2.000	4.000	6.000	8.000	10.000	12.000	14.000	16.000
albedo								
0.90	-9.300	-9.829	-9.840	-9.489	-8.869	-8.137	-7.408	-6.588
0.80	-9.215	-9.816	-9.990	-9.827	-9.370	-8.838	-8.414	-7.908
0.70	-9.116	-9.758	-10.077	-10.084	-9.756	-9.386	-9.188	-8.904
0.60	-9.003	-9.644	-10.100	-10.245	-10.016	-9.816	-9.737	-9.661
0.50	-8.870	-9.501	-10.050	-10.304	-10.114	-10.115	-9.987	-10.223
0.40	-8.713	-9.306	-9.906	-10.252	-10.029	-10.235	-9.788	-10.596
0.30	-8.522	-9.044	-9.625	-10.056	-9.714	-10.074	-9.041	-10.911
0.20	-8.274	-8.697	-9.260	-9.624	-9.208	-9.382	-7.733	-11.159

CFD BIASES IN CENTIMETERS FOR PM/B= 10000.0 AND DELTA(NS)= 10.0

alpha*d=	2.000	4.000	6.000	8.000	10.000	12.000	14.000	16.000
albedo								
0.90	-9.287	-9.643	-9.552	-9.142	-8.435	-7.594	-6.749	-5.864
0.80	-9.217	-9.661	-9.722	-9.504	-9.003	-8.403	-7.903	-7.308
0.70	-9.133	-9.643	-9.836	-9.783	-9.431	-9.021	-8.775	-8.447
0.60	-9.031	-9.586	-9.893	-9.975	-9.721	-9.489	-9.381	-9.277
0.50	-8.905	-9.482	-9.887	-10.073	-9.862	-9.819	-9.677	-9.875
0.40	-8.744	-9.320	-9.807	-10.068	-9.840	-9.982	-9.564	-10.309
0.30	-8.530	-9.083	-9.636	-9.944	-9.638	-9.886	-8.903	-10.686
0.20	-8.214	-8.730	-9.321	-9.660	-9.219	-9.323	-7.479	-10.967

convolution summary for navy water

zenith angle of entry= 25.00 degrees DEPTH= 10.00 METERS

CFD BIASES IN CENTIMETERS FOR PM/B= 1.0 AND DELTA(NS)= 0.7

alpha*d=	2.000	4.000	6.000	8.000	10.000	12.000	14.000	16.000
albedo								
0.90	-21.841	-27.667	-30.273	-30.676	-30.695	-30.615	-30.708	-30.421
0.80	-21.478	-27.027	-30.126	-30.737	-30.772	-30.859	-31.576	-30.887
0.70	-21.056	-25.661	-29.796	-30.745	-30.805	-31.413	-32.578	-31.849
0.60	-20.564	-24.419	-28.922	-30.652	-30.729	-31.895	-33.263	-32.252
0.50	-19.986	-23.240	-27.489	-30.336	-30.354	-32.102	-33.695	-31.727
0.40	-19.305	-21.709	-25.544	-29.256	-28.727	-31.790	-33.884	-28.897
0.30	-18.802	-20.830	-23.666	-27.165	-24.861	-30.316	-33.437	-24.435
0.20	-18.472	-19.563	-21.305	-24.930	-19.550	-23.222	-29.491	-14.629

CFD BIASES IN CENTIMETERS FOR PM/B= 1.0 AND DELTA(NS)= 3.0

alpha*d=	2.000	4.000	6.000	8.000	10.000	12.000	14.000	16.000
albedo								
0.90	2.330	1.858	1.386	1.162	1.556	2.107	2.881	3.556
0.80	2.325	1.850	1.247	0.634	0.705	0.779	0.910	1.053
0.70	2.316	1.870	1.198	0.307	0.101	-0.318	-0.828	-1.088
0.60	2.299	1.911	1.247	0.164	-0.182	-0.998	-2.064	-2.635
0.50	2.273	1.965	1.368	0.194	-0.129	-1.242	-2.765	-3.440
0.40	2.237	2.022	1.540	0.385	0.298	-0.994	-2.722	-3.600
0.30	2.187	2.065	1.755	0.709	1.091	-0.224	-2.019	-3.804
0.20	2.123	2.078	1.965	1.112	1.937	0.860	-1.463	-4.932

CFD BIASES IN CENTIMETERS FOR PM/B= 1.0 AND DELTA(NS)= 6.0

alpha*d=	2.000	4.000	6.000	8.000	10.000	12.000	14.000	16.000
albedo								
0.90	8.256	9.421	10.622	11.978	13.658	15.376	17.148	18.643
0.80	8.060	8.981	9.780	10.583	11.728	12.741	13.629	14.473
0.70	7.855	8.588	9.091	9.403	10.118	10.471	10.572	10.914
0.60	7.651	8.236	8.531	8.474	8.888	8.619	8.164	8.157
0.50	7.445	7.900	8.076	7.725	8.046	7.220	6.499	6.267
0.40	7.237	7.586	7.686	7.155	7.558	6.342	5.704	5.085
0.30	7.023	7.286	7.389	6.766	7.470	5.990	5.500	3.703
0.20	6.804	6.987	7.135	6.521	7.625	6.019	5.046	1.497

CFD BIASES IN CENTIMETERS FOR PM/B= 1.0 AND DELTA(NS)= 10.0

alpha*d=	2.000	4.000	6.000	8.000	10.000	12.000	14.000	16.000
albedo								
0.90	54.827	58.006	67.337	83.136	114.969	169.883	289.077	628.486
0.80	53.769	53.977	57.761	63.516	76.760	91.196	106.826	126.004
0.70	52.932	50.933	51.043	51.197	56.619	58.817	58.359	60.721
0.60	52.333	48.755	46.382	43.104	45.012	41.806	37.072	36.502
0.50	52.003	47.385	43.377	37.813	38.440	32.004	26.492	25.406
0.40	51.990	46.830	41.883	34.674	35.622	26.601	21.647	20.147
0.30	52.365	47.164	41.980	33.469	37.407	24.745	20.363	16.706
0.20	53.231	48.597	43.937	34.359	44.566	26.815	20.060	11.765

convolution summary for navy water

zenith angle of entry= 25.00 degrees DEPTH= 10.00 METERS
 CFD BIASES IN CENTIMETERS FOR PM/B= 100.0 AND DELTA(NS)= 0.7

alpha*d=	2.000	4.000	6.000	8.000	10.000	12.000	14.000	16.000
albedo	-24.243	-30.053	-31.650	-32.180	-32.067	-31.805	-31.899	-31.193
0.90	-23.693	-29.354	-31.543	-32.396	-32.343	-32.422	-32.853	-32.415
0.80	-22.943	-27.845	-31.189	-32.507	-32.518	-32.900	-33.560	-33.145
0.70	-21.932	-27.026	-30.736	-32.475	-32.504	-33.227	-34.391	-33.487
0.60	-21.544	-24.972	-30.043	-32.178	-32.051	-33.367	-35.229	-33.344
0.50	-21.064	-24.039	-27.761	-31.048	-30.619	-33.183	-35.574	-31.410
0.40	-20.437	-22.316	-25.721	-29.698	-27.582	-32.012	-35.151	-26.707
0.30	-19.551	-21.167	-23.464	-27.054	-22.520	-27.194	-30.750	-18.646

CFD BIASES IN CENTIMETERS FOR PM/B= 100.0 AND DELTA(NS)= 3.0

alpha*d=	2.000	4.000	6.000	8.000	10.000	12.000	14.000	16.000
albedo	-10.446	-13.910	-15.716	-16.640	-16.812	-16.667	-16.333	-15.931
0.90	-9.972	-13.509	-15.556	-16.869	-17.334	-17.972	-17.972	-17.925
0.80	-9.412	-13.049	-15.244	-16.871	-17.596	-18.443	-19.358	-19.556
0.70	-8.734	-12.445	-14.747	-16.621	-17.504	-18.830	-20.524	-20.786
0.60	-7.883	-11.636	-13.997	-16.179	-16.941	-18.753	-21.104	-21.027
0.50	-7.147	-10.525	-13.019	-15.439	-15.837	-18.007	-20.910	-19.973
0.40	-6.413	-9.222	-11.615	-14.283	-13.843	-16.271	-19.667	-17.415
0.30	-5.587	-7.379	-9.511	-12.647	-10.840	-13.459	-17.268	-14.716

CFD BIASES IN CENTIMETERS FOR PM/B= 100.0 AND DELTA(NS)= 6.0

alpha*d=	2.000	4.000	6.000	8.000	10.000	12.000	14.000	16.000
albedo	-8.533	-11.389	-12.693	-13.318	-13.146	-12.717	-12.117	-11.526
0.90	-8.110	-11.115	-12.679	-13.735	-13.899	-14.005	-14.056	-13.908
0.80	-7.612	-10.729	-12.516	-13.928	-14.383	-15.007	-15.741	-15.925
0.70	-7.015	-10.194	-12.184	-13.890	-14.513	-15.631	-17.108	-17.408
0.60	-6.478	-9.507	-11.642	-13.596	-14.218	-15.787	-17.831	-17.942
0.50	-5.973	-8.655	-10.810	-12.991	-13.329	-15.319	-17.799	-17.317
0.40	-5.439	-7.479	-9.531	-12.066	-11.688	-14.004	-16.858	-15.400
0.30	-4.880	-6.173	-7.744	-10.615	-9.100	-11.555	-14.923	-13.761

CFD BIASES IN CENTIMETERS FOR PM/B= 100.0 AND DELTA(NS)= 10.0

alpha*d=	2.000	4.000	6.000	8.000	10.000	12.000	14.000	16.000
albedo	-3.291	-7.329	-8.602	-8.977	-8.519	-7.800	-6.844	-5.918
0.90	-2.507	-7.086	-8.739	-9.619	-9.576	-9.501	-9.393	-9.119
0.80	-1.504	-6.692	-8.692	-10.007	-10.310	-13.808	-14.446	-14.552
0.70	-0.183	-6.093	-8.437	-10.142	-10.651	-14.692	-15.995	-16.255
0.60	1.631	-5.199	-7.914	-10.007	-10.541	-15.077	-16.910	-17.040
0.50	4.278	-3.817	-7.008	-9.547	-9.811	-14.833	-17.055	-16.654
0.40	8.517	-1.542	-5.407	-8.653	-8.090	-13.742	-16.299	-15.204
0.30	16.453	2.825	-2.305	-7.019	-4.160	-8.366	-14.702	-13.695

convolution summary for navy water

zenith angle of entry= 25.00 degrees DEPTH= 10.00 METERS

CFD BIASES IN CENTIMETERS FOR PM/B= 10000.0 AND DELTA(NS)= 0.7

alpha*d=	2.000	4.000	6.000	8.000	10.000	12.000	14.000	16.000
albedo								
0.90	-36.515	-38.879	-39.417	-39.331	-39.052	-38.776	-38.793	-38.286
0.80	-36.162	-38.740	-39.474	-39.534	-39.323	-39.252	-39.518	-39.130
0.70	-35.549	-38.522	-39.491	-39.675	-39.525	-39.631	-40.516	-39.671
0.60	-33.972	-38.165	-39.449	-39.744	-39.610	-39.893	-41.444	-40.002
0.50	-31.995	-37.532	-39.308	-39.723	-39.499	-40.112	-41.930	-39.771
0.40	-29.769	-36.662	-38.986	-39.598	-39.010	-39.760	-42.180	-38.988
0.30	-27.571	-35.470	-38.218	-39.360	-37.253	-38.999	-42.250	-36.457
0.20	-26.235	-30.245	-36.324	-38.987	-33.531	-36.373	-42.024	-29.215

CFD BIASES IN CENTIMETERS FOR PM/B= 10000.0 AND DELTA(NS)= 3.0

alpha*d=	2.000	4.000	6.000	8.000	10.000	12.000	14.000	16.000
albedo								
0.90	-25.838	-30.316	-32.174	-32.954	-33.013	-32.862	-32.742	-32.282
0.80	-25.213	-29.815	-32.012	-33.138	-33.351	-33.557	-33.913	-33.634
0.70	-24.574	-29.125	-31.678	-33.169	-33.543	-34.142	-35.084	-34.782
0.60	-23.853	-28.242	-31.164	-33.006	-33.481	-34.527	-36.061	-35.522
0.50	-23.016	-27.212	-30.365	-32.575	-33.004	-34.580	-36.658	-35.438
0.40	-22.079	-25.814	-29.067	-31.741	-31.751	-34.041	-36.766	-34.036
0.30	-20.987	-24.286	-27.275	-30.454	-29.324	-32.425	-36.026	-30.329
0.20	-19.461	-22.348	-24.854	-28.317	-25.108	-28.662	-32.986	-25.069

CFD BIASES IN CENTIMETERS FOR PM/B= 10000.0 AND DELTA(NS)= 6.0

alpha*d=	2.000	4.000	6.000	8.000	10.000	12.000	14.000	16.000
albedo								
0.90	-24.397	-28.353	-30.196	-31.032	-31.124	-30.969	-30.778	-30.323
0.80	-23.870	-27.867	-30.040	-31.230	-31.508	-31.751	-32.087	-31.844
0.70	-23.287	-27.276	-29.730	-31.258	-31.721	-32.394	-33.310	-33.124
0.60	-22.631	-26.543	-29.219	-31.073	-31.652	-32.806	-34.348	-33.959
0.50	-21.874	-25.606	-28.423	-30.615	-31.147	-32.848	-34.971	-33.957
0.40	-21.014	-24.424	-27.266	-29.827	-29.938	-32.268	-35.017	-32.608
0.30	-19.961	-23.073	-25.711	-28.564	-27.603	-30.592	-34.073	-29.037
0.20	-18.480	-21.323	-23.590	-26.758	-23.817	-27.056	-31.175	-24.441

CFD BIASES IN CENTIMETERS FOR PM/B= 10000.0 AND DELTA(NS)= 10.0

alpha*d=	2.000	4.000	6.000	8.000	10.000	12.000	14.000	16.000
albedo								
0.90	-23.938	-27.600	-29.345	-30.119	-30.161	-29.965	-29.716	-29.228
0.80	-23.434	-27.184	-29.221	-30.358	-30.601	-30.814	-31.109	-30.856
0.70	-22.869	-26.638	-28.938	-30.427	-30.866	-31.537	-32.439	-32.273
0.60	-22.248	-25.922	-28.452	-30.289	-30.845	-32.018	-33.530	-33.188
0.50	-21.561	-25.053	-27.735	-29.867	-30.396	-32.114	-34.214	-33.260
0.40	-20.754	-24.010	-26.685	-29.129	-29.252	-31.581	-34.286	-32.001
0.30	-19.740	-22.690	-25.181	-27.933	-27.047	-29.970	-33.344	-28.511
0.20	-18.316	-21.070	-23.227	-26.259	-23.414	-26.578	-30.572	-24.244

convolution summary for navy water

zenith angle of entry= 35.00 degrees DEPTH= 10.00 METERS
 CFD BIASES IN CENTIMETERS FOR PM/B= 1.0 AND DELTA(NS)= 0.7

alpha*d=	2.000	4.000	6.000	8.000	10.000	12.000	14.000	16.000
albedo								
0.90	-85.148	-84.342	-84.190	-83.282	-83.181	-81.820	-79.714	-79.105
0.80	-85.044	-84.389	-84.325	-83.490	-83.653	-82.875	-79.774	-79.331
0.70	-84.810	-84.427	-84.453	-84.730	-84.101	-83.855	-79.768	-79.616
0.60	-84.553	-84.439	-84.566	-84.006	-84.498	-85.515	-79.750	-80.023
0.50	-84.463	-84.407	-85.022	-84.304	-85.849	-88.196	-79.790	-82.111
0.40	-84.334	-84.304	-85.071	-84.711	-86.586	-90.538	-79.941	-83.466
0.30	-84.154	-84.080	-84.505	-86.156	-86.448	-92.768	-80.751	-84.432
0.20	-83.898	-83.641	-83.960	-87.031	-84.450	-93.874	-81.817	-86.632

CFD BIASES IN CENTIMETERS FOR PM/B= 1.0 AND DELTA(NS)= 3.0

alpha*d=	2.000	4.000	6.000	8.000	10.000	12.000	14.000	16.000
albedo								
0.90	-6.470	-16.377	-23.301	-27.333	-29.794	-31.170	-31.859	-31.807
0.80	-5.692	-14.935	-22.261	-26.912	-30.088	-32.424	-33.804	-34.372
0.70	-4.882	-12.994	-19.197	-26.267	-30.155	-33.385	-35.127	-36.326
0.60	-4.091	-11.236	-19.531	-25.272	-29.994	-34.184	-36.024	-37.953
0.50	-3.560	-8.778	-17.056	-23.553	-29.512	-34.904	-36.166	-38.303
0.40	-3.046	-7.026	-13.839	-20.928	-28.351	-35.344	-34.609	-35.974
0.30	-2.559	-5.116	-9.932	-16.552	-25.785	-34.541	-29.413	-29.129
0.20	-2.109	-3.492	-6.223	-10.045	-19.917	-29.064	-17.371	-15.008

CFD BIASES IN CENTIMETERS FOR PM/B= 1.0 AND DELTA(NS)= 6.0

alpha*d=	2.000	4.000	6.000	8.000	10.000	12.000	14.000	16.000
albedo								
0.90	0.383	-4.143	-8.177	-11.045	-12.781	-13.733	-13.841	-13.200
0.80	0.687	-3.564	-7.932	-11.283	-13.829	-15.717	-16.800	-17.112
0.70	0.996	-2.866	-7.409	-11.124	-14.389	-17.261	-19.182	-20.194
0.60	1.306	-2.165	-6.655	-10.532	-14.474	-18.462	-20.628	-22.378
0.50	1.598	-1.366	-5.557	-9.401	-13.984	-19.200	-21.069	-23.248
0.40	1.867	-0.489	-4.052	-7.531	-12.539	-19.185	-19.860	-21.544
0.30	2.127	0.436	-2.295	-5.306	-9.711	-17.061	-15.518	-15.858
0.20	2.372	1.364	-0.478	-2.334	-4.293	-9.886	-8.892	-7.170

CFD BIASES IN CENTIMETERS FOR PM/B= 1.0 AND DELTA(NS)= 10.0

alpha*d=	2.000	4.000	6.000	8.000	10.000	12.000	14.000	16.000
albedo								
0.90	-2.634	-5.330	-7.518	-9.171	-10.060	-10.258	-9.775	-8.622
0.80	-2.552	-5.305	-8.011	-10.232	-11.916	-13.346	-14.113	-14.075
0.70	-2.455	-5.140	-8.213	-10.815	-13.318	-15.771	-17.427	-18.282
0.60	-2.345	-4.841	-8.085	-10.936	-14.121	-17.654	-19.781	-21.329
0.50	-2.223	-4.414	-7.593	-10.574	-14.270	-18.963	-20.866	-23.125
0.40	-2.094	-3.868	-6.848	-9.672	-13.506	-19.319	-20.240	-22.577
0.30	-1.964	-3.229	-5.761	-8.070	-11.264	-17.494	-16.900	-18.553
0.20	-1.839	-2.635	-4.330	-5.976	-6.715	-10.760	-11.602	-11.446

convolution summary for navy water

zenith angle of entry= 35.00 degrees DEPTH= 10.00 METERS
 CFD BIASES IN CENTIMETERS FOR PM/B= 100.0 AND DELTA(NS)= 0.7

alpha*d=	2.000	4.000	6.000	8.000	10.000	12.000	14.000	16.000
albedo								
0.90	-85.162	-84.353	-84.214	-83.346	-83.262	-82.003	-79.784	-79.207
0.60	-85.055	-84.399	-84.346	-83.548	-83.719	-83.008	-79.862	-79.452
0.70	-84.821	-84.434	-84.470	-83.779	-84.152	-83.939	-79.879	-79.746
0.60	-84.555	-84.445	-84.584	-84.045	-84.536	-85.788	-79.882	-80.519
0.50	-84.464	-84.412	-85.094	-84.332	-86.012	-88.275	-79.929	-82.446
0.40	-84.335	-84.307	-85.126	-84.840	-86.706	-90.699	-80.056	-83.608
0.30	-84.154	-84.083	-84.511	-86.213	-86.565	-92.815	-81.088	-84.477
0.20	-83.899	-83.643	-83.965	-87.053	-84.475	-93.891	-81.885	-86.650

CFD BIASES IN CENTIMETERS FOR PM/B= 100.0 AND DELTA(NS)= 3.0

alpha*d=	2.000	4.000	6.000	8.000	10.000	12.000	14.000	16.000
albedo								
0.90	-32.880	-42.945	-48.394	-51.336	-52.586	-53.334	-53.324	-52.977
0.60	-31.232	-41.897	-47.980	-51.449	-53.304	-54.855	-55.457	-55.655
0.70	-29.794	-40.457	-47.250	-51.258	-53.874	-56.255	-57.063	-57.779
0.60	-27.854	-39.031	-46.009	-50.695	-54.433	-57.575	-58.197	-59.821
0.50	-25.553	-37.086	-44.234	-49.527	-54.668	-59.148	-58.951	-61.135
0.40	-22.696	-34.461	-42.107	-47.961	-54.158	-60.644	-58.180	-60.565
0.30	-19.236	-30.580	-39.043	-45.107	-52.323	-60.761	-53.808	-55.094
0.20	-14.384	-25.248	-34.322	-41.138	-47.158	-56.426	-43.585	-44.596

CFD BIASES IN CENTIMETERS FOR PM/B= 100.0 AND DELTA(NS)= 6.0

alpha*d=	2.000	4.000	6.000	8.000	10.000	12.000	14.000	16.000
albedo								
0.90	-26.337	-35.457	-40.855	-43.926	-45.667	-46.678	-46.820	-46.444
0.60	-25.182	-34.437	-40.367	-43.975	-46.431	-48.180	-49.136	-49.454
0.70	-23.927	-33.282	-39.553	-43.631	-46.903	-49.586	-50.968	-51.880
0.60	-22.398	-31.823	-38.408	-42.969	-47.093	-50.812	-52.231	-53.842
0.50	-20.523	-29.943	-36.861	-41.838	-46.893	-51.933	-52.752	-54.839
0.40	-18.269	-27.724	-34.626	-40.045	-45.937	-52.672	-51.628	-53.410
0.30	-15.288	-24.673	-31.726	-37.456	-43.340	-51.882	-46.783	-47.467
0.20	-11.591	-20.262	-27.213	-33.308	-38.279	-46.301	-37.551	-37.223

CFD BIASES IN CENTIMETERS FOR PM/B= 100.0 AND DELTA(NS)= 10.0

alpha*d=	2.000	4.000	6.000	8.000	10.000	12.000	14.000	16.000
albedo								
0.90	-24.918	-33.132	-38.040	-41.031	-42.654	-43.597	-43.720	-43.268
0.60	-23.960	-32.308	-37.695	-41.182	-43.505	-45.386	-46.333	-46.624
0.70	-22.838	-31.243	-37.071	-40.961	-44.071	-46.811	-48.294	-49.287
0.60	-21.480	-29.907	-36.068	-40.339	-44.295	-48.019	-49.743	-51.324
0.50	-19.917	-28.344	-34.603	-39.221	-44.053	-49.140	-50.299	-52.288
0.40	-17.945	-26.301	-32.716	-37.655	-43.040	-49.753	-49.077	-50.910
0.30	-15.385	-23.648	-29.977	-35.251	-40.599	-48.576	-44.395	-45.292
0.20	-11.902	-19.781	-25.902	-31.444	-35.715	-42.643	-35.930	-35.511

convolution summary for navy water

zenith angle of entry= 35.00 degrees DEPTH= 10.00 METERS

CFD BIASES IN CENTIMETERS FOR PM/B= 10000.0 AND DELTA(NS)= 0.7

alpha*d=	2.000	4.000	6.000	8.000	10.000	12.000	14.000	16.000
albedo								
0.90	-86.111	-86.526	-87.069	-85.995	-86.242	-84.533	-83.841	-83.086
0.80	-85.904	-86.477	-87.292	-86.477	-87.149	-86.642	-84.111	-83.607
0.70	-85.586	-86.355	-87.462	-86.877	-87.801	-87.970	-84.270	-84.041
0.60	-85.099	-86.101	-87.563	-87.247	-88.306	-88.938	-84.369	-84.515
0.50	-84.546	-85.593	-87.558	-87.587	-88.681	-91.994	-84.447	-86.371
0.40	-84.397	-84.573	-87.338	-87.874	-88.884	-93.291	-84.491	-87.243
0.30	-84.196	-84.287	-86.533	-88.065	-88.802	-94.370	-84.366	-87.550
0.20	-83.922	-83.782	-84.326	-88.093	-88.058	-94.914	-83.803	-87.511

CFD BIASES IN CENTIMETERS FOR PM/B= 10000.0 AND DELTA(NS)= 3.0

alpha*d=	2.000	4.000	6.000	8.000	10.000	12.000	14.000	16.000
albedo								
0.90	-61.769	-70.727	-73.966	-74.738	-74.831	-74.672	-74.033	-73.388
0.80	-60.307	-70.157	-74.016	-75.111	-75.660	-75.820	-75.282	-75.116
0.70	-58.306	-69.300	-73.895	-75.406	-76.522	-77.260	-76.200	-76.681
0.60	-56.298	-67.976	-73.505	-75.645	-77.534	-78.963	-77.014	-78.341
0.50	-53.542	-66.194	-72.700	-75.802	-78.344	-80.837	-77.521	-79.760
0.40	-50.939	-63.479	-71.263	-75.759	-78.703	-83.094	-77.496	-80.734
0.30	-48.051	-59.351	-68.745	-75.136	-78.156	-84.410	-76.060	-80.371
0.20	-45.078	-52.894	-63.246	-72.421	-75.827	-83.585	-70.712	-75.067

CFD BIASES IN CENTIMETERS FOR PM/B= 10000.0 AND DELTA(NS)= 6.0

alpha*d=	2.000	4.000	6.000	8.000	10.000	12.000	14.000	16.000
albedo								
0.90	-54.565	-65.256	-69.386	-70.816	-71.227	-71.351	-70.860	-70.292
0.80	-52.908	-64.426	-69.294	-71.169	-72.118	-72.646	-72.399	-72.337
0.70	-51.250	-63.254	-68.979	-71.376	-72.950	-73.972	-73.534	-74.083
0.60	-49.354	-61.588	-68.326	-71.452	-73.749	-75.567	-74.366	-75.790
0.50	-47.288	-59.372	-67.177	-71.340	-74.418	-77.498	-74.860	-77.270
0.40	-45.181	-56.165	-65.224	-70.859	-74.649	-79.392	-74.684	-77.965
0.30	-42.768	-51.800	-61.755	-69.484	-73.879	-80.516	-72.795	-76.473
0.20	-39.969	-46.679	-55.395	-65.311	-71.170	-78.820	-65.420	-67.880

CFD BIASES IN CENTIMETERS FOR PM/B= 10000.0 AND DELTA(NS)= 10.0

alpha*d=	2.000	4.000	6.000	8.000	10.000	12.000	14.000	16.000
albedo								
0.90	-51.995	-62.403	-66.846	-68.601	-69.167	-69.415	-69.038	-68.500
0.80	-50.650	-61.489	-66.684	-68.903	-70.030	-70.742	-70.661	-70.649
0.70	-49.104	-60.273	-66.268	-69.034	-70.836	-72.113	-71.936	-72.548
0.60	-47.429	-58.641	-65.487	-68.992	-71.588	-73.651	-72.851	-74.285
0.50	-45.691	-56.427	-64.201	-68.700	-72.163	-75.466	-73.365	-75.778
0.40	-43.677	-53.449	-62.101	-67.955	-72.254	-77.246	-73.104	-76.279
0.30	-41.511	-49.651	-58.624	-66.157	-71.265	-78.060	-70.895	-74.096
0.20	-38.767	-45.184	-52.637	-61.432	-68.124	-75.744	-62.986	-64.266

convolution summary for NOS water

zenith angle of entry= 35.00 degrees DEPTH= 10.00 METERS
 CFD BIASES IN CENTIMETERS FOR PM/B= 1.0 AND DELTA(NS)= 0.7

alpha*d=	2.000	4.000	6.000	8.000	10.000	12.000	14.000	16.000
albedo								
0.90	-84.478	-85.720	-83.709	-80.064	-76.645	-74.885	-74.362	-75.203
0.80	-84.490	-86.048	-83.574	-81.069	-76.466	-75.442	-75.528	-77.955
0.70	-84.489	-86.193	-83.369	-81.483	-75.536	-77.353	-79.097	-79.179
0.60	-84.478	-86.166	-83.090	-81.546	-75.209	-78.512	-82.593	-79.344
0.50	-84.457	-85.951	-82.735	-81.369	-74.583	-79.155	-86.172	-78.277
0.40	-84.427	-85.516	-82.301	-80.985	-73.012	-79.542	-87.517	-74.048
0.30	-84.390	-84.886	-81.765	-80.387	-70.458	-79.731	-87.989	-70.916
0.20	-84.344	-84.564	-81.066	-79.927	-66.346	-79.626	-88.201	-70.526

CFD BIASES IN CENTIMETERS FOR PM/B= 3.0 AND DELTA(NS)= 3.0

alpha*d=	2.000	4.000	6.000	8.000	10.000	12.000	14.000	16.000
albedo								
0.90	-8.002	-17.493	-24.393	-27.158	-27.828	-27.433	-27.883	-27.778
0.80	-7.144	-16.089	-23.371	-26.879	-28.650	-28.975	-29.884	-30.900
0.70	-6.214	-14.052	-21.839	-26.157	-28.807	-29.853	-31.236	-34.513
0.60	-5.222	-11.840	-20.015	-24.733	-28.223	-30.133	-32.906	-39.413
0.50	-4.184	-9.162	-17.169	-21.932	-26.637	-29.785	-34.707	-47.183
0.40	-3.515	-6.949	-13.561	-17.799	-24.331	-28.692	-37.312	-57.674
0.30	-2.884	-4.728	-9.191	-12.272	-20.166	-26.620	-40.165	-62.889
0.20	-2.303	-3.119	-5.389	-6.698	-13.008	-24.022	-43.034	-64.191

CFD BIASES IN CENTIMETERS FOR PM/B= 6.0 AND DELTA(NS)= 6.0

alpha*d=	2.000	4.000	6.000	8.000	10.000	12.000	14.000	16.000
albedo								
0.90	-0.385	-4.319	-8.482	-9.757	-9.702	-8.614	-7.628	-6.596
0.80	-0.025	-3.715	-8.445	-10.504	-11.659	-11.483	-11.462	-11.930
0.70	0.362	-2.928	-7.953	-10.637	-13.023	-13.643	-14.361	-16.724
0.60	0.767	-2.098	-7.053	-10.085	-13.629	-14.953	-16.534	-22.338
0.50	1.178	-1.126	-5.727	-8.662	-13.383	-15.459	-18.949	-30.383
0.40	1.578	-0.060	-3.849	-6.427	-12.023	-15.288	-21.894	-42.136
0.30	1.928	1.018	-1.764	-3.614	-9.456	-14.556	-25.865	-54.118
0.20	2.256	1.920	0.303	-0.996	-5.052	-13.333	-30.771	-58.770

CFD BIASES IN CENTIMETERS FOR PM/B= 10.0 AND DELTA(NS)= 10.0

alpha*d=	2.000	4.000	6.000	8.000	10.000	12.000	14.000	16.000
albedo								
0.90	-2.933	-4.743	-6.910	-6.801	-5.815	-4.059	-2.022	0.002
0.80	-2.859	-4.795	-7.691	-8.633	-9.100	-8.410	-7.525	-7.335
0.70	-2.748	-4.658	-8.093	-9.813	-11.542	-11.727	-11.813	-13.663
0.60	-2.607	-4.321	-8.018	-10.280	-13.239	-14.145	-15.269	-20.132
0.50	-2.444	-3.807	-7.435	-10.002	-14.070	-15.457	-18.430	-28.873
0.40	-2.264	-3.149	-6.479	-8.934	-13.856	-16.165	-22.016	-41.313
0.30	-2.080	-2.538	-5.119	-7.127	-12.220	-16.181	-26.637	-55.231
0.20	-1.906	-2.003	-3.510	-5.160	-8.866	-15.767	-32.401	-62.040

convolution summary for NDS water

zenith angle of entry= 35.00 degrees DEPTH= 10.00 METERS

CFD BIASES IN CENTIMETERS FOR PM/B= 100.0 AND DELTA(NS)= 0.7

alpha*d=	2.000	4.000	6.000	8.000	10.000	12.000	14.000	16.000
albedo								
0.90	-84.481	-85.764	-83.744	-80.277	-76.950	-74.983	-74.496	-75.266
0.80	-84.493	-86.082	-83.610	-81.235	-76.832	-75.522	-75.892	-78.152
0.70	-84.492	-86.219	-83.405	-81.613	-75.956	-77.686	-79.219	-79.326
0.60	-84.480	-86.187	-83.125	-81.657	-75.311	-78.681	-82.840	-79.583
0.50	-84.458	-85.967	-82.767	-81.458	-74.730	-79.264	-86.254	-79.359
0.40	-84.428	-85.527	-82.326	-81.051	-73.303	-79.613	-87.561	-77.209
0.30	-84.391	-84.893	-81.781	-80.422	-70.554	-79.778	-88.025	-74.601
0.20	-84.344	-84.564	-81.073	-79.929	-66.409	-79.655	-88.230	-73.349

CFD BIASES IN CENTIMETERS FOR PM/B= 100.0 AND DELTA(NS)= 3.0

alpha*d=	2.000	4.000	6.000	8.000	10.000	12.000	14.000	16.000
albedo								
0.90	-35.041	-43.663	-48.416	-50.314	-50.139	-49.323	-48.960	-48.293
0.80	-33.935	-42.569	-47.875	-50.636	-51.231	-51.285	-51.573	-52.106
0.70	-32.397	-40.998	-46.856	-50.378	-51.613	-52.482	-53.521	-56.178
0.60	-30.497	-39.143	-45.104	-49.262	-51.258	-53.052	-55.755	-61.304
0.50	-28.332	-36.663	-42.978	-47.424	-49.948	-52.959	-57.941	-66.653
0.40	-25.417	-33.379	-39.765	-43.908	-47.638	-52.067	-60.628	-69.949
0.30	-21.606	-28.596	-35.426	-39.051	-43.506	-49.977	-62.724	-70.828
0.20	-16.557	-21.979	-28.688	-30.988	-36.212	-46.566	-64.135	-70.661

CFD BIASES IN CENTIMETERS FOR PM/B= 100.0 AND DELTA(NS)= 6.0

alpha*d=	2.000	4.000	6.000	8.000	10.000	12.000	14.000	16.000
albedo								
0.90	-28.356	-36.141	-41.166	-43.106	-43.094	-42.386	-41.988	-41.222
0.80	-27.309	-35.014	-40.629	-43.399	-44.399	-44.469	-44.830	-45.469
0.70	-26.021	-33.675	-39.598	-43.125	-45.015	-45.926	-47.039	-49.693
0.60	-24.548	-31.957	-38.130	-42.134	-44.827	-46.653	-49.046	-55.103
0.50	-22.728	-29.683	-36.024	-40.100	-43.689	-46.636	-51.301	-62.321
0.40	-20.347	-26.866	-33.119	-36.931	-41.544	-45.819	-54.064	-67.743
0.30	-17.265	-23.105	-29.150	-32.333	-37.641	-44.018	-56.982	-69.811
0.20	-12.995	-17.970	-23.803	-26.259	-31.383	-40.975	-59.324	-70.077

CFD BIASES IN CENTIMETERS FOR PM/B= 100.0 AND DELTA(NS)= 10.0

alpha*d=	2.000	4.000	6.000	8.000	10.000	12.000	14.000	16.000
albedo								
0.90	-26.716	-33.590	-38.254	-40.012	-39.931	-39.038	-38.480	-37.595
0.80	-25.763	-32.701	-37.907	-40.501	-41.488	-41.466	-41.701	-42.256
0.70	-24.699	-31.518	-37.122	-40.370	-42.303	-43.097	-44.125	-46.707
0.60	-23.413	-29.930	-35.825	-39.485	-42.351	-44.032	-46.280	-52.196
0.50	-21.784	-28.007	-33.902	-37.742	-41.538	-44.205	-48.547	-59.998
0.40	-19.769	-25.418	-31.304	-34.841	-39.533	-43.549	-51.444	-66.724
0.30	-17.084	-22.132	-27.767	-30.735	-36.020	-42.080	-54.797	-69.554
0.20	-13.434	-17.660	-22.994	-25.392	-30.256	-39.310	-57.661	-70.187

convolution summary for NOS water

zenith angle of entry= 35.00 degrees DEPTH= 10.00 METERS
 CFD BIASES IN CENTIMETERS FOR PM/B= 10000.0 AND DELTA(NS)= 0.7

alpha*d=	2.000	4.000	6.000	8.000	10.000	12.000	14.000	16.000
albedo								
0.90	-85.416	-87.627	-86.058	-83.881	-80.052	-79.220	-78.763	-79.364
0.80	-85.287	-87.647	-85.538	-84.047	-80.288	-79.879	-80.010	-82.303
0.70	-85.092	-87.568	-84.557	-84.074	-79.968	-81.803	-83.676	-83.926
0.60	-84.834	-87.360	-84.320	-83.961	-79.655	-82.940	-85.587	-84.431
0.50	-84.569	-86.976	-83.984	-83.682	-79.109	-83.506	-88.083	-84.475
0.40	-84.506	-86.344	-83.504	-83.155	-77.816	-83.809	-88.694	-84.014
0.30	-84.438	-85.441	-82.775	-82.149	-74.745	-83.880	-89.029	-83.038
0.20	-84.367	-84.708	-81.650	-80.267	-70.732	-83.442	-89.328	-81.932

CFD BIASES IN CENTIMETERS FOR PM/B= 10000.0 AND DELTA(NS)= 3.0

alpha*d=	2.000	4.000	6.000	8.000	10.000	12.000	14.000	16.000
albedo								
0.90	-63.963	-70.940	-72.603	-72.515	-71.097	-70.095	-69.230	-69.062
0.80	-62.719	-70.386	-72.359	-73.128	-71.664	-71.446	-71.340	-72.034
0.70	-61.365	-69.466	-71.769	-73.369	-71.748	-72.722	-73.851	-75.203
0.60	-59.393	-67.893	-70.950	-73.157	-71.300	-73.604	-76.238	-78.007
0.50	-56.837	-65.691	-69.552	-72.204	-70.239	-73.998	-79.142	-79.520
0.40	-53.414	-62.141	-67.043	-70.312	-68.273	-73.796	-81.733	-79.796
0.30	-49.817	-56.940	-63.099	-66.288	-65.139	-72.571	-83.375	-79.162
0.20	-46.903	-49.922	-56.271	-59.124	-59.847	-69.324	-83.322	-77.368

CFD BIASES IN CENTIMETERS FOR PM/B= 10000.0 AND DELTA(NS)= 6.0

alpha*d=	2.000	4.000	6.000	8.000	10.000	12.000	14.000	16.000
albedo								
0.90	-57.066	-65.684	-68.432	-68.951	-68.018	-67.085	-66.245	-65.894
0.80	-55.724	-64.842	-68.097	-69.426	-68.717	-68.582	-68.521	-69.156
0.70	-54.001	-63.578	-67.395	-69.530	-68.867	-69.731	-70.783	-72.516
0.60	-51.927	-61.634	-66.200	-69.136	-68.412	-70.492	-73.275	-75.727
0.50	-49.701	-58.941	-64.422	-67.963	-67.242	-70.752	-75.781	-78.045
0.40	-47.220	-55.063	-61.544	-65.474	-65.118	-70.308	-78.185	-78.952
0.30	-44.775	-50.089	-57.011	-60.862	-61.661	-68.756	-79.798	-78.570
0.20	-41.848	-44.679	-49.729	-52.408	-55.982	-65.030	-79.705	-76.562

CFD BIASES IN CENTIMETERS FOR PM/B= 10000.0 AND DELTA(NS)= 10.0

alpha*d=	2.000	4.000	6.000	8.000	10.000	12.000	14.000	16.000
albedo								
0.90	-54.377	-62.910	-66.067	-66.853	-66.104	-65.217	-64.453	-64.007
0.80	-53.028	-61.968	-65.706	-67.328	-66.917	-66.816	-66.760	-67.376
0.70	-51.520	-60.633	-64.968	-67.393	-67.146	-68.015	-69.022	-70.850
0.60	-49.768	-58.733	-63.764	-66.911	-66.738	-68.773	-71.471	-74.325
0.50	-47.734	-56.074	-61.864	-65.591	-65.582	-68.985	-73.935	-77.089
0.40	-45.719	-52.457	-59.016	-63.008	-63.509	-68.469	-76.284	-78.384
0.30	-43.402	-48.058	-54.588	-60.782	-60.078	-66.812	-78.055	-78.294
0.20	-40.618	-43.220	-47.792	-50.408	-54.387	-63.240	-78.305	-76.510

convolution summary for navy water

zenith angle of entry= 0.00 degrees DEPTH= 20.00 METERS

CFD BIASES IN CENTIMETERS FOR PM/B= 1.0 AND DELTA(NS)= 0.7

alpha*d=	2.000	4.000	6.000	8.000	10.000	12.000	14.000	16.000
albedo								
0.90	2.158	2.500	2.849	3.185	3.540	3.950	4.400	4.780
0.80	2.120	2.422	2.731	3.018	3.328	3.678	4.037	4.369
0.70	2.083	2.345	2.614	2.854	3.123	3.418	3.690	3.955
0.60	2.045	2.268	2.498	2.694	2.923	3.168	3.436	3.668
0.50	2.008	2.192	2.383	2.539	2.726	2.927	3.038	3.184
0.40	1.970	2.117	2.269	2.390	2.530	2.691	2.743	2.789
0.30	1.932	2.041	2.156	2.246	2.332	2.450	2.481	2.400
0.20	1.895	1.967	2.043	2.106	2.133	2.190	2.254	2.076

CFD BIASES IN CENTIMETERS FOR PM/B= 1.0 AND DELTA(NS)= 3.0

alpha*d=	2.000	4.000	6.000	8.000	10.000	12.000	14.000	16.000
albedo								
0.90	9.306	12.201	15.607	19.438	23.468	27.364	31.099	34.802
0.80	9.007	11.454	14.391	17.523	20.925	24.386	27.518	30.507
0.70	8.710	10.762	13.178	15.732	18.794	21.393	24.124	26.318
0.60	8.408	10.112	11.996	14.166	16.503	18.823	20.734	22.330
0.50	8.121	9.499	10.954	12.588	14.552	16.150	17.767	18.647
0.40	7.851	8.910	10.015	11.190	12.635	13.909	15.070	14.970
0.30	7.592	8.325	9.149	9.973	10.859	11.584	12.744	11.604
0.20	7.343	7.794	8.306	8.860	9.279	9.471	10.681	8.971

CFD BIASES IN CENTIMETERS FOR PM/B= 1.0 AND DELTA(NS)= 6.0

alpha*d=	2.000	4.000	6.000	8.000	10.000	12.000	14.000	16.000
albedo								
0.90	15.566	20.302	25.603	31.213	36.922	42.273	47.161	51.514
0.80	15.076	19.068	23.515	28.282	33.309	37.965	42.291	46.127
0.70	14.566	17.909	21.576	25.548	29.905	33.731	37.382	40.498
0.60	14.069	16.832	19.798	22.898	26.537	29.686	32.590	34.758
0.50	13.593	15.829	18.081	20.536	23.417	25.822	28.075	29.119
0.40	13.142	14.864	16.559	18.327	20.526	22.252	24.004	23.871
0.30	12.705	13.898	15.179	16.380	17.766	18.949	20.422	19.138
0.20	12.282	13.023	13.823	14.599	15.305	15.717	17.239	15.291

CFD BIASES IN CENTIMETERS FOR PM/B= 1.0 AND DELTA(NS)= 10.0

alpha*d=	2.000	4.000	6.000	8.000	10.000	12.000	14.000	16.000
albedo								
0.90	11.811	17.887	24.255	30.512	36.492	41.847	46.588	50.695
0.80	11.148	16.354	21.762	27.163	32.590	37.435	41.785	45.519
0.70	10.503	14.897	19.399	23.932	28.730	32.921	36.755	39.873
0.60	9.873	13.448	17.098	20.807	24.967	28.411	31.621	33.793
0.50	9.255	12.100	15.000	17.822	21.216	24.021	26.546	27.619
0.40	8.670	10.831	12.976	15.129	17.637	19.852	21.726	21.642
0.30	8.109	9.621	11.162	12.598	14.278	15.779	17.310	16.111
0.20	7.572	8.498	9.486	10.362	11.139	11.717	13.363	11.419

convolution summary for navy water

zenith angle of entry= 0.00 degrees DEPTH= 20.00 METERS

CFD BIASES IN CENTIMETERS FOR PM/B= 100.0 AND DELTA(NS)= 0.7

alpha*d#	2.000	4.000	6.000	8.000	10.000	12.000	14.000	16.000
albedo								
0.90	-2.682	-0.290	0.815	1.669	2.362	2.986	3.577	4.126
0.80	-2.801	-1.119	0.447	1.265	1.953	2.547	3.064	3.511
0.70	-2.906	-1.809	0.056	0.818	1.503	2.073	2.531	2.912
0.60	-3.001	-2.265	-0.353	0.329	0.997	1.545	1.944	2.276
0.50	-3.084	-2.585	-1.615	-0.190	0.426	0.943	1.270	1.528
0.40	-3.155	-2.829	-2.308	-1.508	-0.213	0.255	0.509	0.574
0.30	-3.220	-3.021	-2.732	-2.389	-1.891	-1.004	-0.306	-1.187
0.20	-3.280	-3.167	-3.026	-2.871	-2.757	-2.606	-2.221	-2.842

CFD BIASES IN CENTIMETERS FOR PM/B= 100.0 AND DELTA(NS)= 3.0

alpha*d#	2.000	4.000	6.000	8.000	10.000	12.000	14.000	16.000
albedo								
0.90	0.372	1.908	3.482	5.201	7.267	9.815	12.254	14.870
0.80	0.195	1.546	2.911	4.319	5.951	7.931	9.964	11.957
0.70	0.017	1.190	2.358	3.502	4.836	6.262	7.782	9.389
0.60	-0.164	0.839	1.822	2.758	3.827	4.908	5.908	6.875
0.50	-0.344	0.495	1.302	2.053	2.917	3.707	4.397	4.881
0.40	-0.517	0.146	0.796	1.381	2.042	2.642	3.109	3.145
0.30	-0.692	-0.209	0.294	0.734	1.171	1.587	1.992	1.552
0.20	-0.868	-0.549	-0.219	0.088	0.290	0.462	0.966	0.145

CFD BIASES IN CENTIMETERS FOR PM/B= 100.0 AND DELTA(NS)= 6.0

alpha*d#	2.000	4.000	6.000	8.000	10.000	12.000	14.000	16.000
albedo								
0.90	1.282	3.015	4.906	7.248	10.044	13.143	16.248	19.319
0.80	1.087	2.596	4.194	6.041	8.257	10.806	13.283	15.811
0.70	0.890	2.191	3.528	4.924	6.737	8.628	10.594	12.445
0.60	0.692	1.796	2.900	4.006	5.368	6.795	8.142	9.379
0.50	0.496	1.413	2.305	3.169	4.198	5.173	6.123	6.731
0.40	0.308	1.028	1.737	2.396	3.160	3.845	4.440	4.467
0.30	0.118	0.640	1.184	1.669	2.167	2.621	3.115	2.620
0.20	-0.075	0.270	0.625	0.956	1.192	1.370	1.944	1.068

CFD BIASES IN CENTIMETERS FOR PM/B= 100.0 AND DELTA(NS)= 10.0

alpha*d#	2.000	4.000	6.000	8.000	10.000	12.000	14.000	16.000
albedo								
0.90	1.194	3.181	5.370	8.027	11.209	14.641	17.998	21.292
0.80	0.966	2.700	4.507	6.644	9.159	12.001	14.760	17.457
0.70	0.736	2.235	3.743	5.364	7.409	9.545	11.735	13.758
0.60	0.504	1.778	3.025	4.269	5.851	7.442	8.970	10.345
0.50	0.274	1.334	2.343	3.313	4.470	5.608	6.674	7.327
0.40	0.051	0.887	1.690	2.429	3.289	4.058	4.730	4.753
0.30	-0.185	0.436	1.053	1.595	2.161	2.679	3.223	2.699
0.20	-0.410	0.000	0.410	0.776	1.049	1.264	1.885	0.965

convolution summary for navy water

zenith angle of entry= 0.00 degrees DEPTH= 20.00 METERS

CFD BIASES IN CENTIMETERS FOR PM/B= 10000.0 AND DELTA(NS)= 0.7

alpha*delta	2.000	4.000	6.000	8.000	10.000	12.000	14.000	16.000
albedo								
0.90	-4.173	-4.132	-4.070	-3.980	-3.835	-3.565	-2.983	-1.340
0.80	-4.177	-4.143	-4.095	-4.030	-3.933	-3.777	-3.523	-3.103
0.70	-4.181	-4.153	-4.116	-4.070	-4.003	-3.909	-3.785	-3.624
0.60	-4.184	-4.162	-4.134	-4.102	-4.056	-3.998	-3.936	-3.864
0.50	-4.188	-4.170	-4.149	-4.127	-4.096	-4.060	-4.030	-4.001
0.40	-4.191	-4.178	-4.163	-4.148	-4.129	-4.106	-4.092	-4.087
0.30	-4.194	-4.185	-4.174	-4.165	-4.155	-4.141	-4.134	-4.144
0.20	-4.197	-4.191	-4.185	-4.179	-4.176	-4.170	-4.162	-4.179

CFD BIASES IN CENTIMETERS FOR PM/B= 10000.0 AND DELTA(NS)= 3.0

alpha*delta	2.000	4.000	6.000	8.000	10.000	12.000	14.000	16.000
albedo								
0.90	-4.447	-4.250	-3.957	-3.522	-2.806	-1.430	0.385	1.870
0.80	-4.465	-4.303	-4.075	-3.764	-3.288	-2.515	-1.223	0.170
0.70	-4.483	-4.351	-4.175	-3.953	-3.629	-3.171	-2.557	-1.717
0.60	-4.500	-4.394	-4.261	-4.105	-3.882	-3.602	-3.297	-2.938
0.50	-4.517	-4.433	-4.334	-4.226	-4.076	-3.903	-3.751	-3.608
0.40	-4.532	-4.470	-4.398	-4.324	-4.229	-4.123	-4.045	-4.028
0.30	-4.547	-4.504	-4.454	-4.405	-4.353	-4.295	-4.241	-4.303
0.20	-4.562	-4.535	-4.504	-4.474	-4.455	-4.436	-4.380	-4.473

CFD BIASES IN CENTIMETERS FOR PM/B= 10000.0 AND DELTA(NS)= 6.0

alpha*delta	2.000	4.000	6.000	8.000	10.000	12.000	14.000	16.000
albedo								
0.90	-3.109	-2.887	-2.570	-2.117	-1.421	-0.241	1.555	3.124
0.80	-3.130	-2.946	-2.697	-2.365	-1.883	-1.162	-0.090	1.332
0.70	-3.151	-3.000	-2.807	-2.566	-2.226	-1.775	-1.206	-0.486
0.60	-3.171	-3.049	-2.902	-2.729	-2.489	-2.204	-1.897	-1.560
0.50	-3.190	-3.094	-2.984	-2.862	-2.697	-2.516	-2.352	-2.213
0.40	-3.208	-3.136	-3.055	-2.972	-2.865	-2.752	-2.661	-2.648
0.30	-3.226	-3.176	-3.119	-3.064	-3.003	-2.940	-2.876	-2.944
0.20	-3.243	-3.211	-3.177	-3.143	-3.118	-3.098	-3.032	-3.133

CFD BIASES IN CENTIMETERS FOR PM/B= 10000.0 AND DELTA(NS)= 10.0

alpha*delta	2.000	4.000	6.000	8.000	10.000	12.000	14.000	16.000
albedo								
0.90	-3.098	-2.816	-2.432	-1.896	-1.080	0.352	2.253	3.891
0.80	-3.127	-2.890	-2.587	-2.191	-1.624	-0.787	0.532	2.015
0.70	-3.155	-2.959	-2.721	-2.432	-2.030	-1.505	-0.844	-0.017
0.60	-3.182	-3.022	-2.839	-2.630	-2.343	-2.010	-1.650	-1.264
0.50	-3.208	-3.081	-2.942	-2.794	-2.594	-2.381	-2.185	-2.028
0.40	-3.233	-3.137	-3.034	-2.931	-2.798	-2.663	-2.552	-2.540
0.30	-3.258	-3.190	-3.117	-3.048	-2.970	-2.891	-2.814	-2.893
0.20	-3.283	-3.239	-3.193	-3.151	-3.118	-3.090	-3.010	-3.127

convolution summary for navy water

zenith angle of entry= 15.00 degrees DEPTH= 20.00 METERS

CFD BIASES IN CENTIMETERS FOR PM/B= 1.0 AND DELTA(NS)= 0.7

alpha*d=	2.000	4.000	6.000	8.000	10.000	12.000	14.000	16.000
albedo								
0.90	-12.064	-17.422	-18.978	-21.479	-22.157	-22.230	-22.472	-22.433
0.80	-11.471	-16.317	-18.770	-21.030	-21.940	-22.142	-22.538	-22.563
0.70	-10.730	-13.958	-18.461	-20.185	-21.474	-21.919	-22.449	-22.591
0.60	-9.789	-13.437	-17.924	-18.911	-20.394	-21.475	-22.088	-22.497
0.50	-9.106	-12.690	-16.471	-18.484	-19.778	-20.568	-21.021	-22.148
0.40	-8.955	-11.566	-13.668	-17.377	-18.842	-18.889	-18.669	-21.140
0.30	-8.811	-9.780	-12.532	-13.597	-13.855	-18.232	-16.565	-18.905
0.20	-8.673	-8.938	-10.354	-11.731	-11.982	-16.105	-12.312	-18.411

CFD BIASES IN CENTIMETERS FOR PM/B= 1.0 AND DELTA(NS)= 3.0

alpha*d=	2.000	4.000	6.000	8.000	10.000	12.000	14.000	16.000
albedo								
0.90	1.004	3.224	5.291	7.089	9.411	11.370	13.289	15.142
0.80	0.718	2.694	4.602	6.072	7.911	9.865	11.141	12.412
0.70	0.421	2.179	3.773	5.141	6.670	8.249	9.398	10.247
0.60	0.111	1.668	3.004	4.144	5.614	6.833	7.646	8.301
0.50	-0.214	1.144	2.257	3.085	4.658	5.637	6.432	6.706
0.40	-0.592	0.608	1.515	2.060	3.494	4.617	5.694	5.247
0.30	-0.969	0.029	0.739	1.008	2.386	3.730	5.414	2.766
0.20	-1.336	-0.653	-0.106	-0.101	1.268	3.566	5.588	-1.215

CFD BIASES IN CENTIMETERS FOR PM/B= 1.0 AND DELTA(NS)= 6.0

alpha*d=	2.000	4.000	6.000	8.000	10.000	12.000	14.000	16.000
albedo								
0.90	7.354	11.366	14.837	17.904	21.127	23.884	26.304	28.342
0.80	6.868	10.456	13.518	16.282	19.110	21.751	23.695	25.524
0.70	6.373	9.499	12.245	14.562	17.181	19.632	21.222	22.553
0.60	5.863	8.563	11.014	12.856	15.347	17.488	18.781	19.880
0.50	5.299	7.624	9.661	11.193	13.432	15.442	16.676	17.304
0.40	4.732	6.693	8.317	9.362	11.616	13.317	14.973	14.727
0.30	4.163	5.712	6.959	7.489	9.705	11.569	13.987	11.444
0.20	3.600	4.628	5.516	5.586	7.750	10.496	14.340	6.450

CFD BIASES IN CENTIMETERS FOR PM/B= 1.0 AND DELTA(NS)= 10.0

alpha*d=	2.000	4.000	6.000	8.000	10.000	12.000	14.000	16.000
albedo								
0.90	3.289	7.962	11.883	15.197	18.348	21.105	23.274	25.238
0.80	2.701	6.927	10.485	13.375	16.408	18.971	20.949	22.520
0.70	2.106	5.890	8.981	11.584	14.363	16.861	18.421	19.841
0.60	1.502	4.750	7.515	9.685	12.325	14.669	16.050	17.108
0.50	0.878	3.615	6.049	7.715	10.290	12.394	13.718	14.434
0.40	0.213	2.487	4.436	5.699	8.125	10.141	11.920	11.617
0.30	-0.443	1.332	2.805	3.457	5.996	8.063	11.191	7.968
0.20	-1.089	0.084	1.127	1.233	3.672	6.839	12.396	2.635

convolution summary for navy water

zenith angle of entry= 15.00 degrees DEPTH= 20.00 METERS
 CFD BIASES IN CENTIMETERS FOR PM/B= 100.0 AND DELTA(NS)= 0.7

alpha*d= albedo	2.000	4.000	6.000	8.000	10.000	12.000	14.000	16.000
0.90	-17.631	-20.690	-22.521	-23.024	-23.177	-23.078	-23.141	-23.033
0.80	-16.862	-19.966	-22.306	-22.960	-23.163	-23.121	-23.277	-23.224
0.70	-14.536	-18.957	-21.982	-22.822	-23.067	-23.104	-23.317	-23.340
0.60	-13.803	-18.713	-21.468	-22.566	-22.831	-23.016	-23.218	-23.375
0.50	-13.460	-18.310	-20.607	-22.115	-22.336	-22.829	-22.866	-23.262
0.40	-13.071	-17.250	-18.971	-21.300	-21.212	-22.454	-21.830	-22.845
0.30	-12.625	-13.804	-18.447	-19.675	-18.783	-21.496	-18.611	-21.948
0.20	-12.105	-13.012	-14.028	-18.304	-17.060	-18.691	-15.090	-20.927

CFD BIASES IN CENTIMETERS FOR PM/B= 100.0 AND DELTA(NS)= 3.0

alpha*d= albedo	2.000	4.000	6.000	8.000	10.000	12.000	14.000	16.000
0.90	-9.662	-10.306	-10.355	-9.909	-9.132	-8.238	-7.374	-6.436
0.80	-9.577	-10.269	-10.535	-10.325	-9.680	-9.033	-8.556	-8.006
0.70	-9.484	-10.166	-10.644	-10.669	-10.114	-9.663	-9.481	-9.188
0.60	-9.383	-10.003	-10.649	-10.868	-10.463	-10.187	-10.113	-10.066
0.50	-9.274	-9.850	-10.557	-10.927	-10.586	-10.602	-10.383	-10.899
0.40	-9.156	-9.644	-10.317	-10.827	-10.471	-10.702	-9.912	-11.680
0.30	-9.026	-9.407	-9.945	-10.525	-10.056	-10.232	-8.770	-13.018
0.20	-8.878	-9.145	-9.571	-9.944	-9.568	-9.044	-6.705	-15.337

CFD BIASES IN CENTIMETERS FOR PM/B= 100.0 AND DELTA(NS)= 6.0

alpha*d= albedo	2.000	4.000	6.000	8.000	10.000	12.000	14.000	16.000
0.90	-8.524	-8.432	-7.896	-7.016	-5.677	-4.202	-2.923	-1.694
0.80	-8.515	-8.544	-8.221	-7.619	-6.573	-5.434	-4.522	-3.610
0.70	-8.500	-8.616	-8.493	-8.133	-7.311	-6.449	-5.942	-5.358
0.60	-8.477	-8.647	-8.686	-8.534	-7.875	-7.289	-6.981	-6.719
0.50	-8.447	-8.647	-8.818	-8.831	-8.269	-7.929	-7.562	-7.767
0.40	-8.407	-8.595	-8.875	-9.062	-8.495	-8.313	-7.524	-8.799
0.30	-8.354	-8.515	-8.824	-9.156	-8.543	-8.237	-6.665	-10.628
0.20	-8.279	-8.409	-8.683	-9.055	-8.408	-7.330	-4.798	-13.588

CFD BIASES IN CENTIMETERS FOR PM/B= 100.0 AND DELTA(NS)= 10.0

alpha*d= albedo	2.000	4.000	6.000	8.000	10.000	12.000	14.000	16.000
0.90	-8.587	-8.165	-7.323	-6.182	-4.588	-2.986	-1.577	-0.203
0.80	-8.615	-8.353	-7.755	-6.918	-5.641	-4.287	-3.262	-2.290
0.70	-8.636	-8.502	-8.135	-7.568	-6.536	-5.472	-4.814	-4.102
0.60	-8.648	-8.610	-8.438	-8.110	-7.260	-6.481	-6.050	-5.678
0.50	-8.651	-8.685	-8.678	-8.551	-7.820	-7.298	-6.828	-6.932
0.40	-8.644	-8.707	-8.840	-8.903	-8.217	-7.864	-6.978	-8.167
0.30	-8.621	-8.696	-8.935	-9.188	-8.435	-7.975	-6.252	-10.152
0.20	-8.576	-8.652	-8.895	-9.288	-8.460	-7.241	-4.371	-13.359

convolution summary for navy water

zenith angle of entry= 15.00 degrees DEPTH= 20.00 METERS
 CFD BIASES IN CENTIMETERS FOR PM/B= 10000.0 AND DELTA(NS)= 0.7

alpha*d=	2.000	4.000	6.000	8.000	10.000	12.000	14.000	16.000
albedo	-27.138	-28.788	-30.978	-31.193	-30.997	-29.947	-29.704	-28.697
0.90	-26.747	-28.640	-30.920	-31.363	-31.279	-30.462	-30.599	-29.900
0.80	-26.219	-28.425	-30.724	-31.444	-31.415	-30.718	-30.997	-30.700
0.70	-25.442	-28.117	-30.230	-31.395	-31.357	-30.802	-31.004	-31.028
0.60	-24.116	-27.676	-28.880	-31.122	-30.973	-30.727	-30.431	-30.890
0.50	-23.615	-26.992	-28.407	-30.222	-29.624	-30.449	-28.629	-29.665
0.40	-23.252	-25.786	-27.760	-28.493	-28.254	-29.617	-27.475	-28.128
0.30	-22.780	-23.698	-26.594	-27.428	-26.945	-28.365	-23.432	-26.429
0.20								

CFD BIASES IN CENTIMETERS FOR PM/B= 10000.0 AND DELTA(NS)= 3.0

alpha*d=	2.000	4.000	6.000	8.000	10.000	12.000	14.000	16.000
albedo	-20.716	-22.863	-23.825	-24.095	-23.918	-23.474	-23.210	-22.787
0.90	-20.345	-22.615	-23.726	-24.181	-24.135	-23.829	-23.806	-23.550
0.80	-19.909	-22.292	-23.549	-24.169	-24.218	-24.067	-24.223	-24.134
0.70	-19.515	-21.873	-23.264	-24.021	-24.111	-24.182	-24.363	-24.521
0.60	-19.081	-21.340	-22.864	-23.707	-23.764	-24.145	-24.091	-24.639
0.50	-18.560	-20.616	-22.305	-23.184	-23.122	-23.894	-23.203	-24.401
0.40	-17.883	-19.651	-21.528	-22.394	-22.105	-23.229	-21.314	-23.811
0.30	-16.868	-18.544	-20.339	-21.179	-20.484	-21.592	-18.090	-23.005
0.20								

CFD BIASES IN CENTIMETERS FOR PM/B= 10000.0 AND DELTA(NS)= 6.0

alpha*d=	2.000	4.000	6.000	8.000	10.000	12.000	14.000	16.000
albedo	-19.920	-21.708	-22.482	-22.612	-22.284	-21.725	-21.323	-20.797
0.90	-19.622	-21.514	-22.440	-22.766	-22.590	-22.194	-22.068	-21.746
0.80	-19.277	-21.250	-22.323	-22.824	-22.757	-22.534	-22.620	-22.488
0.70	-18.864	-20.901	-22.105	-22.749	-22.734	-22.743	-22.878	-23.012
0.60	-18.401	-20.453	-21.781	-22.519	-22.476	-22.790	-22.708	-23.267
0.50	-17.882	-19.844	-21.310	-22.098	-21.940	-22.614	-21.907	-23.210
0.40	-17.203	-18.994	-20.640	-21.439	-21.061	-22.018	-20.164	-22.875
0.30	-16.189	-17.844	-19.606	-20.416	-19.663	-20.515	-17.136	-22.349
0.20								

CFD BIASES IN CENTIMETERS FOR PM/B= 10000.0 AND DELTA(NS)= 10.0

alpha*d=	2.000	4.000	6.000	8.000	10.000	12.000	14.000	16.000
albedo	-19.676	-21.272	-21.897	-21.912	-21.474	-20.832	-20.336	-19.736
0.90	-19.405	-21.116	-21.903	-22.121	-21.845	-21.374	-21.173	-20.798
0.80	-19.088	-20.893	-21.836	-22.238	-22.078	-21.785	-21.811	-21.637
0.70	-18.707	-20.588	-21.672	-22.227	-22.126	-22.066	-22.156	-22.252
0.60	-18.300	-20.188	-21.406	-22.068	-21.946	-22.187	-22.071	-22.602
0.50	-17.818	-19.630	-20.998	-21.728	-21.494	-22.086	-21.352	-22.667
0.40	-17.180	-18.841	-20.400	-21.160	-20.706	-22.056	-19.653	-22.496
0.30	-16.220	-17.784	-19.449	-20.243	-19.407	-20.130	-16.708	-22.151
0.20								

convolution summary for navy water

zenith angle of entry= 25.00 degrees DEPTH= 20.00 METERS

CFD BIASES IN CENTIMETERS FOR PM/B= 1.0 AND DELTA(NS)= 0.7

alpha*d=	2.000	4.000	6.000	8.000	10.000	12.000	14.000	16.000
albedo								
0.90	-90.965	-89.345	-89.340	-87.645	-85.072	-84.598	-84.871	-83.909
0.80	-90.967	-89.406	-89.521	-88.178	-86.175	-84.883	-86.168	-84.207
0.70	-90.959	-89.456	-89.738	-88.595	-86.937	-85.222	-87.304	-84.230
0.60	-90.913	-89.482	-90.840	-88.925	-87.385	-85.709	-87.939	-83.870
0.50	-90.788	-89.467	-91.844	-89.209	-87.496	-85.393	-88.436	-82.657
0.40	-90.525	-89.384	-92.551	-89.523	-87.082	-84.909	-89.026	-79.930
0.30	-90.018	-89.192	-93.059	-90.582	-85.045	-84.462	-89.830	-77.691
0.20	-89.684	-88.808	-93.428	-92.262	-83.962	-81.896	-92.217	-73.846

CFD BIASES IN CENTIMETERS FOR PM/B= 1.0 AND DELTA(NS)= 3.0

alpha*d=	2.000	4.000	6.000	8.000	10.000	12.000	14.000	16.000
albedo								
0.90	-20.343	-24.462	-27.877	-30.522	-31.937	-32.682	-33.027	-32.977
0.80	-19.831	-23.834	-27.217	-29.967	-31.642	-32.905	-33.979	-34.362
0.70	-19.368	-23.201	-26.396	-29.141	-31.063	-32.894	-35.109	-35.729
0.60	-19.012	-22.474	-25.364	-28.329	-30.032	-32.537	-35.864	-36.329
0.50	-18.641	-21.632	-24.114	-27.311	-28.481	-31.625	-35.966	-35.480
0.40	-18.253	-20.653	-23.034	-25.972	-26.418	-29.775	-34.899	-32.009
0.30	-17.847	-19.507	-21.669	-24.245	-23.171	-27.309	-32.095	-25.955
0.20	-17.421	-18.706	-19.915	-22.820	-18.916	-24.166	-26.206	-22.284

CFD BIASES IN CENTIMETERS FOR PM/B= 1.0 AND DELTA(NS)= 6.0

alpha*d=	2.000	4.000	6.000	8.000	10.000	12.000	14.000	16.000
albedo								
0.90	-14.416	-17.624	-20.308	-22.307	-23.346	-24.033	-24.331	-24.337
0.80	-14.054	-17.138	-19.712	-21.939	-23.090	-24.252	-25.147	-25.476
0.70	-13.676	-16.598	-18.990	-21.416	-22.684	-24.242	-25.855	-26.416
0.60	-13.354	-15.997	-18.165	-20.715	-21.996	-23.906	-26.330	-26.876
0.50	-13.048	-15.327	-17.378	-19.809	-20.876	-23.084	-26.345	-26.350
0.40	-12.735	-14.588	-16.447	-18.668	-19.065	-21.876	-25.525	-23.977
0.30	-12.416	-13.776	-15.335	-17.525	-16.682	-19.961	-23.194	-20.189
0.20	-12.090	-13.068	-14.011	-16.267	-13.386	-17.653	-19.392	-17.551

CFD BIASES IN CENTIMETERS FOR PM/B= 1.0 AND DELTA(NS)= 10.0

alpha*d=	2.000	4.000	6.000	8.000	10.000	12.000	14.000	16.000
albedo								
0.90	-19.537	-22.775	-25.401	-27.281	-28.286	-28.903	-29.169	-29.175
0.80	-19.166	-22.291	-24.845	-26.933	-28.057	-29.101	-29.909	-30.210
0.70	-18.778	-21.752	-24.175	-26.440	-27.634	-29.092	-30.554	-31.073
0.60	-18.372	-21.149	-23.369	-25.780	-26.983	-28.787	-30.987	-31.498
0.50	-18.044	-20.477	-22.530	-24.931	-25.929	-28.045	-30.996	-31.015
0.40	-17.720	-19.729	-21.603	-23.871	-24.237	-26.861	-30.234	-28.791
0.30	-17.387	-18.902	-20.490	-22.674	-21.813	-25.061	-28.078	-25.026
0.20	-17.044	-18.080	-19.158	-21.430	-18.373	-22.799	-24.390	-22.281

convolution summary for navy water

zenith angle of entry= 25.00 degrees DEPTH= 20.00 METERS

CFD BIASES IN CENTIMETERS FOR PM/B= 100.0 AND DELTA(NS)= 0.7

alpha*d=	2.000	4.000	6.000	8.000	10.000	12.000	14.000	16.000
albedo								
0.90	-90.995	-89.370	-89.378	-87.799	-85.574	-84.710	-84.962	-84.088
0.80	-90.993	-89.427	-89.551	-88.287	-86.506	-84.975	-86.566	-84.379
0.70	-90.982	-89.474	-89.760	-88.672	-87.163	-85.749	-87.586	-84.428
0.60	-90.933	-89.497	-90.928	-88.979	-87.549	-86.148	-88.170	-84.145
0.50	-90.805	-89.479	-91.892	-89.246	-87.627	-85.832	-88.623	-83.161
0.40	-90.540	-89.394	-92.577	-89.545	-87.200	-84.981	-89.146	-80.080
0.30	-90.030	-89.201	-93.071	-90.626	-85.156	-84.538	-90.032	-77.892
0.20	-89.685	-88.815	-93.433	-92.274	-83.979	-82.138	-92.246	-73.872

CFD BIASES IN CENTIMETERS FOR PM/B= 100.0 AND DELTA(NS)= 3.0

alpha*d=	2.000	4.000	6.000	8.000	10.000	12.000	14.000	16.000
albedo								
0.90	-42.650	-49.494	-53.775	-56.339	-57.305	-57.798	-58.194	-57.721
0.80	-42.015	-48.300	-52.848	-56.013	-57.178	-58.318	-59.505	-59.273
0.70	-41.346	-47.175	-51.918	-55.437	-56.815	-58.637	-60.740	-60.502
0.60	-40.638	-45.944	-50.717	-54.482	-56.028	-58.603	-61.752	-61.063
0.50	-39.888	-44.419	-49.024	-52.908	-54.412	-57.878	-62.323	-60.190
0.40	-39.090	-42.748	-47.026	-51.161	-51.477	-56.160	-61.861	-55.931
0.30	-38.308	-41.283	-44.755	-48.755	-46.777	-52.200	-59.326	-47.169
0.20	-37.694	-39.621	-42.094	-46.411	-39.837	-45.893	-52.659	-35.333

CFD BIASES IN CENTIMETERS FOR PM/B= 100.0 AND DELTA(NS)= 6.0

alpha*d=	2.000	4.000	6.000	8.000	10.000	12.000	14.000	16.000
albedo								
0.90	-38.652	-44.035	-47.834	-50.445	-51.653	-52.315	-52.675	-52.411
0.80	-38.059	-43.158	-47.007	-50.023	-51.417	-52.682	-53.803	-53.805
0.70	-37.441	-42.140	-46.092	-49.369	-50.943	-52.831	-54.894	-54.987
0.60	-36.878	-41.155	-45.012	-48.413	-50.054	-52.610	-55.779	-55.540
0.50	-36.328	-40.071	-43.669	-47.062	-48.480	-51.729	-56.134	-54.634
0.40	-35.770	-38.867	-41.984	-45.503	-45.865	-49.923	-55.420	-50.722
0.30	-35.204	-37.533	-40.214	-43.647	-41.874	-46.444	-52.677	-43.908
0.20	-34.630	-36.259	-38.040	-41.602	-36.239	-41.428	-46.776	-32.357

CFD BIASES IN CENTIMETERS FOR PM/B= 100.0 AND DELTA(NS)= 10.0

alpha*d=	2.000	4.000	6.000	8.000	10.000	12.000	14.000	16.000
albedo								
0.90	-38.158	-43.155	-46.685	-49.287	-50.490	-51.090	-51.408	-51.206
0.80	-37.600	-42.316	-45.989	-48.854	-50.265	-51.398	-52.506	-52.563
0.70	-37.056	-41.456	-45.137	-48.192	-49.782	-51.506	-53.566	-53.740
0.60	-36.542	-40.539	-44.091	-47.237	-48.890	-51.279	-54.405	-54.288
0.50	-36.020	-39.513	-42.800	-46.040	-47.327	-50.487	-54.705	-53.398
0.40	-35.489	-38.376	-41.314	-44.585	-44.949	-48.722	-53.937	-49.801
0.30	-34.950	-37.141	-39.629	-42.808	-41.248	-45.536	-51.214	-43.470
0.20	-34.404	-35.965	-37.569	-40.930	-35.967	-40.954	-45.783	-32.887

convolution summary for navy water

zenith angle of entry= 25.00 degrees DEPTH= 20.00 METERS
 CFD BIASES IN CENTIMETERS FOR PM/B= 10000.0 AND DELTA(NS)= 0.7

alpha*d=	2.000	4.000	6.000	8.000	10.000	12.000	14.000	16.000
albedo								
0.90	-92.575	-92.333	-92.913	-91.265	-89.718	-89.391	-89.554	-88.732
0.60	-92.459	-92.270	-93.065	-91.750	-89.982	-89.631	-90.588	-89.092
0.70	-92.324	-92.157	-93.250	-92.049	-90.449	-89.785	-91.739	-89.278
0.60	-92.150	-91.945	-93.438	-92.197	-90.498	-89.958	-92.333	-89.207
0.50	-91.905	-91.544	-93.605	-92.233	-89.885	-89.674	-92.722	-88.657
0.40	-91.534	-90.751	-93.730	-92.263	-89.496	-89.291	-93.034	-85.626
0.30	-90.932	-89.688	-93.797	-92.484	-88.644	-88.447	-93.294	-81.383
0.20	-89.864	-89.256	-93.807	-92.986	-84.793	-85.157	-93.397	-74.970

CFD BIASES IN CENTIMETERS FOR PM/B= 10000.0 AND DELTA(NS)= 3.0

alpha*d=	2.000	4.000	6.000	8.000	10.000	12.000	14.000	16.000
albedo								
0.90	-71.497	-76.985	-79.113	-79.495	-79.305	-79.074	-79.482	-78.701
0.60	-70.599	-76.377	-78.965	-79.639	-79.509	-79.637	-80.550	-79.695
0.70	-69.481	-75.750	-78.720	-79.672	-79.606	-80.104	-81.721	-80.401
0.60	-68.009	-74.894	-78.303	-79.543	-79.453	-80.356	-82.780	-80.541
0.50	-66.176	-73.650	-77.564	-79.181	-78.793	-80.219	-83.481	-79.694
0.40	-63.957	-71.671	-76.242	-78.494	-77.067	-79.389	-83.805	-76.867
0.30	-60.979	-69.116	-74.302	-77.308	-73.620	-77.095	-83.510	-70.321
0.20	-57.194	-64.813	-70.532	-75.489	-66.107	-72.236	-80.555	-55.300

CFD BIASES IN CENTIMETERS FOR PM/B= 10000.0 AND DELTA(NS)= 6.0

alpha*d=	2.000	4.000	6.000	8.000	10.000	12.000	14.000	16.000
albedo								
0.90	-65.116	-71.680	-74.434	-75.527	-75.694	-75.643	-76.068	-75.361
0.80	-64.094	-70.925	-74.095	-75.538	-75.821	-76.229	-77.265	-76.563
0.70	-62.899	-69.997	-73.610	-75.379	-75.786	-76.692	-78.436	-77.467
0.60	-61.458	-68.853	-72.898	-74.995	-75.416	-76.900	-79.444	-77.741
0.50	-59.875	-67.341	-71.819	-74.316	-74.462	-76.636	-80.134	-76.857
0.40	-58.033	-65.291	-70.155	-73.235	-72.434	-75.498	-80.289	-73.802
0.30	-55.837	-62.556	-67.685	-71.642	-68.400	-72.896	-79.380	-66.527
0.20	-53.829	-58.668	-63.680	-69.405	-60.776	-67.567	-74.893	-52.795

CFD BIASES IN CENTIMETERS FOR PM/B= 10000.0 AND DELTA(NS)= 10.0

alpha*d=	2.000	4.000	6.000	8.000	10.000	12.000	14.000	16.000
albedo								
0.90	-63.284	-69.772	-72.652	-73.911	-74.185	-74.206	-74.591	-73.988
0.80	-62.258	-69.027	-72.260	-73.871	-74.269	-74.740	-75.770	-75.161
0.70	-61.058	-68.105	-71.713	-73.665	-74.189	-75.166	-76.946	-76.119
0.60	-59.783	-66.933	-70.930	-73.784	-73.784	-75.344	-77.946	-76.443
0.50	-58.297	-65.406	-69.805	-72.482	-72.782	-75.041	-78.587	-75.580
0.40	-56.492	-63.437	-68.173	-71.325	-70.684	-73.902	-78.640	-72.566
0.30	-54.771	-60.731	-65.659	-69.677	-66.709	-71.299	-77.543	-65.266
0.20	-52.884	-57.055	-61.771	-67.426	-59.336	-66.077	-72.736	-52.149

convolution summary for navy water

zenith angle of entry= 35.00 degrees DEPTH= 20.00 METERS

CFD BIASES IN CENTIMETERS FOR PM/B= 1.0 AND DELTA(NS)= 0.7

alpha*d=	2.000	4.000	6.000	8.000	10.000	12.000	14.000	16.000
albedo								
0.90	-196.499	-196.538	-196.571	-196.598	-196.605	-196.653	-196.957	-197.690
0.80	-196.501	-196.539	-196.554	-196.596	-196.588	-196.591	-197.010	-197.954
0.70	-196.504	-196.541	-196.538	-196.595	-196.566	-196.529	-197.105	-198.093
0.60	-196.509	-196.546	-196.522	-196.592	-196.541	-196.476	-197.270	-198.136
0.50	-196.516	-196.556	-196.508	-196.585	-196.514	-196.439	-197.526	-198.143
0.40	-196.526	-196.573	-196.497	-196.573	-196.487	-196.416	-197.831	-198.144
0.30	-196.541	-196.605	-196.489	-196.556	-196.462	-196.403	-198.051	-198.144
0.20	-196.564	-196.669	-196.486	-196.538	-196.439	-196.394	-198.131	-198.144

CFD BIASES IN CENTIMETERS FOR PM/B= 1.0 AND DELTA(NS)= 3.0

alpha*d=	2.000	4.000	6.000	8.000	10.000	12.000	14.000	16.000
albedo								
0.90	-76.441	-100.456	-112.033	-114.520	-114.582	-115.092	-113.852	-112.917
0.80	-74.974	-95.917	-111.841	-115.526	-116.640	-117.506	-116.804	-116.641
0.70	-73.236	-92.600	-111.121	-116.514	-118.726	-119.933	-118.972	-119.813
0.60	-71.136	-87.512	-109.034	-117.623	-120.928	-123.036	-120.690	-122.903
0.50	-68.539	-83.427	-103.168	-118.916	-124.256	-128.570	-122.002	-127.503
0.40	-66.719	-78.212	-94.327	-120.279	-128.067	-134.503	-122.979	-130.281
0.30	-64.691	-74.016	-85.597	-116.757	-130.488	-139.495	-120.389	-129.873
0.20	-61.979	-68.462	-78.876	-89.725	-131.450	-143.059	-91.459	-97.721

CFD BIASES IN CENTIMETERS FOR PM/B= 1.0 AND DELTA(NS)= 6.0

alpha*d=	2.000	4.000	6.000	8.000	10.000	12.000	14.000	16.000
albedo								
0.90	-20.986	-46.127	-60.928	-69.456	-74.252	-77.494	-78.569	-78.535
0.80	-17.971	-42.888	-59.202	-68.657	-74.778	-79.278	-81.832	-83.105
0.70	-15.904	-39.190	-56.543	-67.188	-74.845	-80.799	-84.758	-86.974
0.60	-14.050	-34.237	-52.636	-64.755	-74.412	-82.721	-86.624	-89.609
0.50	-12.118	-28.713	-47.941	-61.301	-73.212	-84.567	-86.933	-90.621
0.40	-10.123	-22.518	-40.984	-56.591	-70.698	-85.767	-83.430	-86.266
0.30	-8.182	-16.046	-31.321	-48.333	-65.883	-83.979	-71.770	-71.851
0.20	-7.009	-11.524	-18.937	-32.163	-55.642	-72.500	-47.038	-40.505

CFD BIASES IN CENTIMETERS FOR PM/B= 1.0 AND DELTA(NS)= 10.0

alpha*d=	2.000	4.000	6.000	8.000	10.000	12.000	14.000	16.000
albedo								
0.90	-20.626	-36.147	-47.602	-55.598	-60.588	-63.705	-64.837	-64.501
0.80	-19.406	-34.084	-46.219	-54.973	-61.346	-66.098	-69.154	-70.373
0.70	-18.113	-31.516	-44.202	-53.589	-61.377	-68.002	-72.429	-74.813
0.60	-16.743	-28.915	-41.302	-51.220	-60.588	-69.482	-74.366	-78.003
0.50	-15.295	-25.861	-37.812	-47.772	-58.670	-70.404	-74.473	-78.486
0.40	-13.767	-21.936	-33.373	-43.229	-55.415	-70.080	-70.903	-73.336
0.30	-12.435	-18.758	-27.808	-36.727	-48.701	-65.861	-60.494	-59.066
0.20	-11.491	-15.211	-20.781	-27.663	-36.971	-50.986	-42.353	-37.089

convolution summary for navy water

zenith angle of entry= 35.00 degrees DEPTH= 20.00 METERS

CFD BIASES IN CENTIMETERS FOR PM/B= 100.0 AND DELTA(NS)= 0.7

alpha*d=	2.000	4.000	6.000	8.000	10.000	12.000	14.000	16.000
albedo								
0.90	-196.499	-196.538	-196.571	-196.598	-196.605	-196.653	-196.957	-197.690
0.80	-196.501	-196.539	-196.554	-196.596	-196.598	-196.591	-197.010	-197.954
0.70	-196.504	-196.541	-196.538	-196.595	-196.566	-196.529	-197.105	-198.093
0.60	-196.509	-196.546	-196.522	-196.592	-196.541	-196.476	-197.270	-198.136
0.50	-196.516	-196.556	-196.508	-196.585	-196.513	-196.439	-197.526	-198.143
0.40	-196.526	-196.573	-196.497	-196.573	-196.487	-196.416	-197.831	-198.144
0.30	-196.541	-196.605	-196.489	-196.556	-196.462	-196.403	-198.051	-198.144
0.20	-196.564	-196.669	-196.486	-196.538	-196.439	-196.394	-198.131	-198.144

CFD BIASES IN CENTIMETERS FOR PM/B= 100.0 AND DELTA(NS)= 3.0

alpha*d=	2.000	4.000	6.000	8.000	10.000	12.000	14.000	16.000
albedo								
0.90	-99.898	-126.562	-133.070	-135.440	-135.676	-135.673	-134.561	-133.171
0.80	-95.106	-124.947	-133.113	-136.122	-137.186	-137.727	-137.116	-136.965
0.70	-92.810	-122.104	-132.738	-136.697	-138.595	-139.684	-138.781	-139.671
0.60	-89.680	-119.318	-131.716	-137.251	-139.958	-143.429	-139.959	-143.615
0.50	-85.695	-111.959	-130.494	-137.821	-142.159	-147.271	-141.092	-146.702
0.40	-83.209	-102.151	-128.301	-138.354	-143.533	-151.546	-140.947	-148.314
0.30	-79.730	-93.013	-121.062	-138.573	-142.954	-154.918	-138.540	-147.669
0.20	-75.654	-84.803	-97.820	-137.238	-139.554	-154.571	-125.508	-141.199

CFD BIASES IN CENTIMETERS FOR PM/B= 100.0 AND DELTA(NS)= 6.0

alpha*d=	2.000	4.000	6.000	8.000	10.000	12.000	14.000	16.000
albedo								
0.90	-78.584	-99.973	-112.182	-117.299	-119.695	-121.057	-120.818	-119.965
0.80	-76.109	-97.311	-111.093	-117.358	-121.044	-123.330	-123.892	-124.100
0.70	-72.860	-94.373	-109.190	-116.899	-122.186	-125.468	-126.391	-128.046
0.60	-69.169	-90.263	-106.433	-116.002	-123.149	-128.520	-128.618	-131.588
0.50	-64.240	-86.209	-102.675	-114.383	-123.791	-131.795	-129.739	-134.080
0.40	-58.438	-80.905	-96.813	-111.000	-123.534	-134.773	-128.709	-133.847
0.30	-50.884	-74.425	-89.046	-104.314	-120.742	-136.137	-121.767	-124.571
0.20	-40.812	-63.028	-79.959	-93.331	-111.540	-129.561	-99.259	-100.165

CFD BIASES IN CENTIMETERS FOR PM/B= 100.0 AND DELTA(NS)= 10.0

alpha*d=	2.000	4.000	6.000	8.000	10.000	12.000	14.000	16.000
albedo								
0.90	-67.984	-89.578	-102.176	-108.853	-111.742	-113.762	-113.929	-113.201
0.80	-65.452	-86.824	-100.871	-108.613	-112.916	-116.234	-117.468	-117.923
0.70	-62.683	-83.614	-98.847	-107.813	-113.811	-118.437	-120.114	-121.817
0.60	-59.347	-80.026	-95.734	-106.263	-114.345	-120.716	-122.241	-125.405
0.50	-55.514	-75.468	-91.573	-103.480	-114.317	-123.597	-123.245	-127.550
0.40	-50.751	-70.387	-85.632	-99.371	-112.955	-126.062	-121.452	-125.851
0.30	-44.869	-63.823	-78.772	-92.296	-108.710	-125.861	-112.622	-113.792
0.20	-36.939	-54.834	-69.250	-81.951	-97.586	-116.295	-90.211	-89.537

convolution summary for navy water

zenith angle of entry= 35.00 degrees DEPTH= 20.00 METERS

CFD BIASES IN CENTIMETERS FOR PM/B= 10000.0 AND DELTA(NS)= 0.7

alpha*d=	2.000	4.000	6.000	8.000	10.000	12.000	14.000	16.000
albedo								
0.90	-196.499	-196.537	-196.568	-196.595	-196.602	-196.650	-196.955	-197.689
0.80	-196.501	-196.538	-196.551	-196.583	-196.583	-196.587	-197.008	-197.954
0.70	-196.504	-196.540	-196.535	-196.592	-196.561	-196.523	-197.103	-198.093
0.60	-196.509	-196.546	-196.519	-196.589	-196.534	-196.468	-197.268	-198.136
0.50	-196.516	-196.555	-196.506	-196.581	-196.506	-196.427	-197.525	-198.143
0.40	-196.526	-196.573	-196.495	-196.569	-196.480	-196.401	-197.831	-198.144
0.30	-196.541	-196.604	-196.488	-196.553	-196.457	-196.386	-198.051	-198.144
0.20	-196.564	-196.669	-196.486	-196.536	-196.437	-196.382	-198.131	-198.144

CFD BIASES IN CENTIMETERS FOR PM/B= 10000.0 AND DELTA(NS)= 3.0

alpha*d=	2.000	4.000	6.000	8.000	10.000	12.000	14.000	16.000
albedo								
0.90	-149.880	-160.297	-164.677	-164.914	-165.184	-164.399	-162.596	-160.852
0.80	-148.423	-159.261	-164.739	-165.323	-166.328	-166.121	-164.076	-163.185
0.70	-146.934	-158.002	-164.608	-165.693	-167.649	-168.754	-164.982	-165.016
0.60	-144.841	-156.857	-164.192	-166.048	-169.661	-172.375	-165.569	-166.845
0.50	-141.435	-155.123	-163.298	-166.347	-171.069	-175.799	-165.926	-169.529
0.40	-137.574	-152.138	-161.468	-166.435	-171.542	-180.501	-165.884	-171.310
0.30	-128.433	-147.634	-157.791	-165.918	-170.185	-183.269	-164.517	-171.458
0.20	-104.308	-140.430	-153.105	-163.611	-165.523	-183.190	-157.580	-168.250

CFD BIASES IN CENTIMETERS FOR PM/B= 10000.0 AND DELTA(NS)= 6.0

alpha*d=	2.000	4.000	6.000	8.000	10.000	12.000	14.000	16.000
albedo								
0.90	-134.459	-150.764	-156.778	-157.933	-158.250	-157.737	-156.226	-154.797
0.80	-131.837	-149.674	-156.737	-158.422	-159.621	-159.719	-158.130	-157.549
0.70	-128.350	-148.123	-156.396	-158.832	-161.047	-162.120	-159.437	-159.907
0.60	-123.873	-145.798	-155.610	-159.185	-162.708	-165.573	-160.371	-162.532
0.50	-118.321	-142.412	-154.079	-159.423	-164.164	-169.362	-160.962	-165.188
0.40	-111.481	-137.696	-151.487	-159.318	-164.700	-173.644	-160.889	-166.821
0.30	-103.680	-130.039	-147.162	-158.227	-163.310	-176.432	-158.806	-166.411
0.20	-95.970	-116.707	-137.946	-153.756	-158.812	-175.402	-149.493	-159.367

CFD BIASES IN CENTIMETERS FOR PM/B= 10000.0 AND DELTA(NS)= 10.0

alpha*d=	2.000	4.000	6.000	8.000	10.000	12.000	14.000	16.000
albedo								
0.90	-124.979	-143.861	-151.167	-153.208	-153.782	-153.613	-152.385	-151.162
0.80	-121.800	-142.341	-150.934	-153.645	-155.184	-155.687	-154.523	-154.154
0.70	-117.943	-140.240	-150.316	-153.946	-156.636	-158.179	-156.095	-156.892
0.60	-112.811	-137.438	-149.131	-154.112	-158.191	-161.341	-157.266	-159.765
0.50	-106.956	-133.633	-147.133	-154.041	-159.488	-165.098	-158.016	-162.311
0.40	-100.368	-128.084	-143.904	-153.410	-159.890	-169.198	-157.714	-163.809
0.30	-93.712	-119.739	-138.224	-151.328	-158.283	-171.772	-154.644	-162.222
0.20	-87.474	-104.727	-127.647	-145.075	-153.146	-169.667	-143.123	-150.550

convolution summary for NDS water

zenith angle of entry= 35.00 degrees DEPTH= 20.00 METERS

CFD BIASES IN CENTIMETERS FOR PM/B= 1.0 AND DELTA(NS)= 0.7

alpha*d=	2.000	4.000	6.000	8.000	10.000	12.000	14.000	16.000
albedo								
0.90	-196.622	-196.493	-196.557	-196.645	-196.583	-164.278	-163.529	-169.085
0.80	-196.640	-196.495	-196.578	-196.677	-196.602	-168.290	-169.477	-170.885
0.70	-196.663	-196.500	-196.614	-196.726	-196.631	-169.724	-171.401	-175.647
0.60	-196.693	-196.510	-196.674	-196.802	-196.675	-170.557	-176.175	-176.866
0.50	-196.732	-196.527	-196.773	-196.923	-196.745	-171.762	-177.158	-177.350
0.40	-196.786	-196.557	-196.940	-197.117	-196.859	-174.328	-177.544	-177.600
0.30	-196.868	-196.618	-197.220	-197.414	-197.051	-175.252	-177.729	-177.743
0.20	-197.003	-196.757	-197.637	-197.793	-197.375	-175.608	-177.823	-177.825

CFD BIASES IN CENTIMETERS FOR PM/B= 1.0 AND DELTA(NS)= 3.0

alpha*d=	2.000	4.000	6.000	8.000	10.000	12.000	14.000	16.000
albedo								
0.90	-80.084	-102.900	-109.696	-111.275	-110.283	-109.085	-107.965	-106.692
0.80	-77.468	-100.001	-108.398	-111.759	-110.756	-110.774	-110.895	-111.641
0.70	-75.979	-94.450	-105.698	-111.833	-110.388	-111.912	-113.835	-118.780
0.60	-74.455	-89.437	-102.353	-111.155	-108.850	-112.387	-118.932	-127.223
0.50	-72.644	-83.519	-95.877	-108.291	-105.042	-111.939	-123.452	-133.442
0.40	-70.459	-76.772	-88.146	-99.780	-100.224	-109.912	-128.288	-136.082
0.30	-67.922	-70.651	-77.594	-84.762	-89.996	-104.036	-129.632	-136.684
0.20	-66.016	-60.626	-63.749	-65.363	-71.253	-94.218	-127.293	-136.429

CFD BIASES IN CENTIMETERS FOR PM/B= 1.0 AND DELTA(NS)= 6.0

alpha*d=	2.000	4.000	6.000	8.000	10.000	12.000	14.000	16.000
albedo								
0.90	-25.919	-49.238	-62.794	-69.523	-70.631	-70.140	-70.880	-70.524
0.80	-23.249	-45.390	-60.793	-68.834	-71.623	-72.574	-74.789	-76.893
0.70	-19.912	-41.294	-57.762	-66.982	-71.466	-74.222	-77.577	-83.860
0.60	-16.530	-35.426	-52.936	-63.095	-70.114	-74.477	-80.009	-94.087
0.50	-14.228	-29.380	-47.277	-57.766	-66.930	-73.130	-83.887	-109.670
0.40	-11.819	-22.312	-39.441	-49.030	-60.939	-70.227	-88.457	-124.375
0.30	-9.329	-15.478	-29.139	-36.451	-51.889	-65.731	-94.506	-130.119
0.20	-7.461	-10.563	-16.880	-21.316	-36.953	-59.299	-99.214	-131.114

CFD BIASES IN CENTIMETERS FOR PM/B= 1.0 AND DELTA(NS)= 10.0

alpha*d=	2.000	4.000	6.000	8.000	10.000	12.000	14.000	16.000
albedo								
0.90	-23.700	-37.732	-49.603	-54.922	-56.167	-55.222	-55.325	-54.567
0.80	-21.783	-35.507	-48.159	-54.788	-58.262	-58.782	-60.397	-62.545
0.70	-20.293	-32.648	-46.019	-53.467	-59.259	-61.312	-63.999	-70.172
0.60	-18.680	-29.414	-42.782	-50.533	-58.667	-62.313	-66.748	-80.430
0.50	-16.947	-25.654	-38.409	-46.049	-56.522	-61.878	-70.506	-96.700
0.40	-15.103	-21.469	-33.128	-39.365	-52.348	-60.028	-75.552	-118.227
0.30	-13.156	-17.834	-26.712	-31.394	-45.134	-56.931	-82.787	-130.586
0.20	-11.851	-13.973	-19.407	-22.343	-33.955	-53.033	-90.324	-134.641

convolution summary for NDS water

zenith angle of entry= 35.00 degrees DEPTH= 20.00 METERS

CFD BIASES IN CENTIMETERS FOR PM/B= 100.0 AND DELTA(NS)= 0.7

alpha*d=	2.000	4.000	6.000	8.000	10.000	12.000	14.000	16.000
albedo								
0.90	-196.622	-196.493	-196.557	-196.645	-196.583	-164.498	-163.701	-169.106
0.80	-196.640	-196.495	-196.578	-196.677	-196.602	-168.361	-169.504	-170.894
0.70	-196.663	-196.500	-196.614	-196.726	-196.631	-169.760	-171.518	-175.681
0.60	-196.693	-196.510	-196.674	-196.802	-196.675	-170.577	-176.216	-176.895
0.50	-196.732	-196.527	-196.773	-196.923	-196.745	-171.856	-177.196	-177.378
0.40	-196.786	-196.557	-196.940	-197.117	-196.859	-174.369	-177.588	-177.621
0.30	-196.868	-196.618	-197.220	-197.414	-197.051	-175.274	-177.779	-177.751
0.20	-197.003	-196.757	-197.637	-197.793	-197.375	-175.618	-177.869	-177.826

CFD BIASES IN CENTIMETERS FOR PM/B= 100.0 AND DELTA(NS)= 3.0

alpha*d=	2.000	4.000	6.000	8.000	10.000	12.000	14.000	16.000
albedo								
0.90	-105.752	-127.100	-130.143	-130.527	-129.192	-127.736	-125.999	-125.136
0.80	-102.210	-125.522	-129.590	-131.128	-129.980	-129.878	-129.595	-130.509
0.70	-98.207	-122.218	-128.464	-131.306	-129.927	-131.448	-133.944	-137.393
0.60	-93.886	-118.993	-126.372	-130.844	-128.923	-133.180	-138.658	-143.479
0.50	-90.803	-111.203	-122.062	-129.404	-126.459	-133.477	-144.281	-147.336
0.40	-86.382	-101.009	-117.124	-125.431	-121.455	-131.716	-148.160	-148.444
0.30	-83.540	-91.414	-104.127	-115.205	-114.812	-128.481	-150.397	-147.479
0.20	-79.587	-82.478	-89.791	-94.190	-103.335	-120.031	-149.524	-145.283

CFD BIASES IN CENTIMETERS FOR PM/B= 100.0 AND DELTA(NS)= 6.0

alpha*d=	2.000	4.000	6.000	8.000	10.000	12.000	14.000	16.000
albedo								
0.90	-82.999	-102.328	-111.928	-115.094	-114.777	-113.544	-112.537	-111.182
0.80	-80.422	-99.208	-110.453	-115.411	-116.005	-116.154	-116.504	-117.769
0.70	-77.989	-95.869	-107.776	-114.888	-116.138	-118.282	-120.633	-125.002
0.60	-74.739	-91.312	-104.591	-113.063	-115.061	-119.265	-124.390	-133.528
0.50	-70.256	-86.068	-99.213	-108.746	-112.352	-118.787	-129.178	-141.228
0.40	-64.261	-79.360	-92.313	-101.360	-107.050	-116.360	-134.084	-145.097
0.30	-56.466	-70.225	-82.956	-89.333	-98.555	-112.129	-138.616	-145.142
0.20	-45.454	-56.299	-69.531	-74.740	-83.914	-104.174	-139.990	-142.648

CFD BIASES IN CENTIMETERS FOR PM/B= 100.0 AND DELTA(NS)= 10.0

alpha*d=	2.000	4.000	6.000	8.000	10.000	12.000	14.000	16.000
albedo								
0.90	-72.514	-91.809	-102.818	-107.312	-107.455	-106.230	-105.514	-104.084
0.80	-70.058	-88.961	-101.285	-107.416	-108.953	-109.223	-109.956	-111.177
0.70	-67.086	-85.082	-98.762	-106.446	-109.190	-111.097	-113.641	-118.811
0.60	-63.993	-80.885	-94.824	-103.829	-108.053	-111.837	-117.363	-128.204
0.50	-60.127	-75.356	-89.713	-99.225	-105.096	-111.252	-121.384	-137.805
0.40	-55.334	-68.971	-82.572	-91.243	-99.904	-109.055	-126.448	-143.918
0.30	-48.844	-60.750	-73.387	-80.119	-91.079	-104.494	-131.180	-145.163
0.20	-40.383	-49.390	-60.842	-65.041	-75.687	-97.316	-133.954	-144.010

convolution summary for NDS water

zenith angle of entry= 35.00 degrees DEPTH= 20.00 METERS

CFD BIASES IN CENTIMETERS FOR PM/B= 10000.0 AND DELTA(NS)= 0.7

alpha*d=	2.000	4.000	6.000	8.000	10.000	12.000	14.000	16.000
albedo								
0.90	-196.622	-196.492	-196.555	-196.644	-196.583	-169.144	-168.385	-170.019
0.80	-196.640	-196.494	-196.576	-196.676	-196.602	-170.168	-170.445	-174.097
0.70	-196.663	-196.499	-196.612	-196.724	-196.630	-170.779	-175.733	-177.163
0.60	-196.692	-196.509	-196.672	-196.801	-196.675	-173.420	-177.605	-177.870
0.50	-196.731	-196.526	-196.772	-196.922	-196.745	-175.623	-178.113	-178.132
0.40	-196.786	-196.557	-196.940	-197.117	-196.859	-176.351	-178.310	-178.210
0.30	-196.868	-196.618	-197.220	-197.414	-197.051	-176.515	-178.392	-178.118
0.20	-197.003	-196.757	-197.637	-197.793	-197.375	-176.297	-178.413	-177.892

CFD BIASES IN CENTIMETERS FOR PM/B= 10000.0 AND DELTA(NS)= 3.0

alpha*d=	2.000	4.000	6.000	8.000	10.000	12.000	14.000	16.000
albedo								
0.90	-152.073	-161.288	-162.692	-160.822	-156.212	-153.774	-152.069	-153.039
0.80	-150.875	-160.376	-162.109	-161.730	-156.650	-156.066	-156.250	-157.850
0.70	-149.189	-158.680	-160.978	-161.957	-156.323	-157.828	-161.396	-163.374
0.60	-147.962	-157.097	-159.009	-161.423	-155.202	-159.778	-166.465	-166.203
0.50	-146.141	-154.828	-156.955	-159.740	-152.942	-161.018	-171.936	-167.187
0.40	-142.998	-150.365	-154.067	-156.877	-148.499	-161.213	-174.955	-166.319
0.30	-138.226	-144.770	-148.194	-151.511	-142.905	-159.674	-176.595	-163.479
0.20	-111.639	-133.062	-138.312	-139.047	-133.174	-155.687	-176.857	-158.632

CFD BIASES IN CENTIMETERS FOR PM/B= 10000.0 AND DELTA(NS)= 6.0

alpha*d=	2.000	4.000	6.000	8.000	10.000	12.000	14.000	16.000
albedo								
0.90	-138.533	-151.433	-154.349	-153.615	-150.200	-147.966	-146.289	-146.586
0.80	-136.431	-150.361	-153.640	-154.552	-150.889	-150.392	-150.403	-151.982
0.70	-133.655	-148.649	-152.353	-154.792	-150.668	-152.353	-155.163	-157.651
0.60	-130.271	-145.879	-150.652	-154.163	-149.488	-154.045	-160.289	-161.417
0.50	-125.112	-141.691	-147.966	-152.289	-147.057	-154.859	-165.923	-164.076
0.40	-118.429	-135.154	-143.260	-148.796	-142.634	-154.524	-170.379	-163.888
0.30	-108.922	-124.906	-135.780	-141.096	-136.548	-152.208	-172.777	-160.548
0.20	-98.553	-108.954	-122.402	-126.880	-125.605	-146.748	-172.799	-156.892

CFD BIASES IN CENTIMETERS FOR PM/B= 10000.0 AND DELTA(NS)= 10.0

alpha*d=	2.000	4.000	6.000	8.000	10.000	12.000	14.000	16.000
albedo								
0.90	-129.366	-144.802	-149.020	-149.248	-146.427	-144.366	-142.830	-142.816
0.80	-127.063	-143.279	-148.175	-150.030	-147.251	-146.871	-146.910	-148.536
0.70	-124.043	-140.971	-146.789	-150.107	-147.068	-148.986	-151.494	-154.313
0.60	-119.962	-137.616	-144.636	-149.231	-145.810	-150.442	-156.225	-159.361
0.50	-114.265	-132.856	-141.275	-146.975	-143.266	-150.986	-161.683	-162.317
0.40	-106.399	-125.722	-136.025	-142.479	-138.856	-150.350	-166.832	-162.828
0.30	-98.434	-114.478	-127.579	-133.809	-132.151	-147.664	-169.592	-161.120
0.20	-91.173	-98.869	-112.888	-118.677	-120.842	-140.965	-169.636	-157.349

Appendix C

Program SMPD.FOR documentation

APPENDIX C
DOCUMENTATION FOR THE PROGRAM, "SMPD"

This section documents the computer program, SMPD, which is a post-processor to the radiative transfer simulation program, ONEPRO. The objectives of the program are as follow:

- 1) generate the temporal response at the receiver of a bathymetric lidar system for the bottom return from a given depth and for a specified source pulse description;
- 2) analyze the generated temporal response using emulations of realistic system electronics and compute the depth-specific depth estimate biases;
- 3) produce summary printouts of the computed biases as a function of depth and the inherent water parameters; and
- 4) archive the results on disk files for subsequent reference.

The impulse response function (IRF) generated by the simulation program is the receiver response for impulse input to the water column, and for given inherent water parameters it can be scaled to any depth. The temporal response at the receiver for a finite input pulse is referred to here as the "environmental response function" (ERF), and it is specific for the individual depth at which it is calculated.

Figure C1 presents the logical flow description for SMPD. The IRF is read from disk and the associated time bin computed for the specific depth being treated. The source pulse, described in the coding, is then convolved digitally over the depth-scaled IRF to produce the ERF. Two types of algorithms are applied to the ERF for depth bias estimation:

- 1) a linear fractional threshold technique in which we determine the time at which the ERF rises to a given fraction of its peak height, P_m ; and
- 2) a constant fraction discriminator (CFD) appropriate to the operation of the U.S. Navy's Hydrographic Airborne Laser Sounder (HALS).

Figure C2 details the determination of the ERF. There are two slightly different treatments depending on whether the source pulse is longer or shorter than the IRF. For large depths, the IRF will generally be longer as shown on the left-hand side. In this case, the source pulse is sampled within the time bins appropriate to the description of the IRF, and the resultant ERF has an associated time bin which is the same as that for the IRF. For small depths, however, the source pulse is longer than the IRF and, in this case, the IRF is extrapolated to the end of the source pulse by assuming an exponential decay. The resultant ERF, in this case, has a duration equal to that of the source pulse.

The ERF is always assigned 50 time bins for its description. It follows that, for small depths, the IRF must be resampled since the time bins for its description are shorter than those for the ERF.

Figure C3 presents an overview of the data flow structure for the program together with the names assigned to the input and output files. Two files of IRFs may be input, one for the 'NAVY' phase function and the other for the 'NOS' phase function. Four output disk files are produced:

- 1) a file of all ERFs generated;
- 2) a file with a subset of all the computed biases;
- 3) a file of the biases in "summary page" format; and
- 4) a file of computed peak power, also in "summary page" format.

The last two files are routinely dumped on the line printer.

Following this section is a complete listing of the SMPD.FOR file containing all the Fortran code of the program. We will now discuss critical sections that the user may wish to modify.

1. Changing the Shape of the Source Pulse.

The routine, CNV, beginning on line 2310, integrates the source pulse into time bins prior to convolving over the IRF to form the ERF. The method of obtaining the integration is to estimate the total integral of the source pulse, SINT, up to time, T, (lines 2810 thru 2840) and then to take the differences of these integrals estimated for all sampling bin boundaries for computing the integral over individual bins.

The parameter, TWID, defined in the data statement on line 2510, is the total width of the pulse in nanoseconds. The computations currently assume that the pulse is a symmetric triangle and, if the shape is to be retained but with a different base width, then only this line needs to be modified.

In order to facilitate the computation of the integral of the source pulse up to time, T, we compute the total integral, TINT, of the pulse in line 2760 assuming that the peak input power is unity per nanosecond. The quantity, C, computed in line 2600, is the number of centimeters of travel of light in water during the entry of the entire leading edge, and is defined here for convenience in calculating the biases. For asymmetric triangular pulses, only the integral and the value of C need to be changed.

The program, STATS, beginning on line 490, estimates the biases for both linear fractional thresholds (LFTs) and the constant fraction discriminator (CFD). The biases depend on the detection algorithm performance over both the surface return (assumed to be identical to the source pulse) and the bottom return, represented by the ERF. Since the leading edge of the source pulse is linear in the present application, the effect of the LFT detection algorithms can be represented simply by the terms involving the parameter, C, in lines 900 and 930. Lines 890 and 900 compute the bias for a fractional threshold (centimeters of travel of light in water), while lines 920 and 930 estimate the duration of the leading edge of the ERF from the 0.1 percent point to the peak (the rise time). For a non-linear leading edge, the term, $-C*TST(KK-2)$, in line 900 should be replaced by the number of centimeters of travel of light in water prior to reading the fractional threshold, $TST(KK-2)$, in the leading edge of the source pulse. Also, the term, $+0.999*C$, in line 930 should be

replaced by the number of centimeters of travel of light in the time from the 0.1 percent threshold to the peak of the source pulse.

It should be noted that for non-linear leading edges, the bias estimates for the CFD detectors will also be subject to modification, but these modifications will be much more complicated than those for the LFT and outside the scope of this document.

2. Changing the Depths for Which Results are to be Generated.

The depths in meters are specified in line 140, and the index, KD, of the loop beginning on line 320 controls which depths are to be employed. In this particular example, results were required for the first and second elements of the DEPTH array, namely, 5 and 10 meters.

3. Selection of the Phase Function and Beam Entry Nadir Angle.

This selection is controlled by the parameter, I, of the loop beginning on line 210. The values of the nadir angle (in air) and the phase functions associated with given values of I are as follow:

<u>I</u>	<u>Phase Function</u>	<u>Zenith Angle (Degrees)</u>
1	NAVY	0
2	NAVY	15
3	NAVY	25
4	NAVY	35
5	NAVY	45
6	NOS	0
7	NOS	15
8	NOS	25
9	NOS	35
10	NOS	45

The program is structured so that these parameters can be selected by merely choosing the range of values of I in the loop beginning on line 210.

Program "SMPD"

```

00010 C THIS PROGRAM READS THE ARCHIVED CONVOLUTION RESULTS FROM
00020 C ONEPRO.BIN AND ONEPRO.ARN AND PROCESSES THEM USING THE
00030 C STATS CODE. THE RESULTS FOR DEPTH BIASES ARE WRITTEN ON
00040 C STANDARD SUMMARY PAGES.
00050 COMMON/BLK1/CIN(6),TSAMP(8,32,3),TDIST(8,32,50),stepr,RAD,IARC
00060 1,TSCALE(10),RSAMP(8,32,8),RDIST(8,32,100),G,A,B,C,BA,BB,BC,G1,aq
00070 1,IND,TPATH,IX,R,NMAX,PI,TPI,THO,CZ1,ntor,KP,t,d1,tor(8),frac(8)
00080 1,ISRCE,ITYPE,X1(5,100),Y1(5,100),X(5,100),S11(100,5),NK(5),NUMK(5)
00090 1,KIND,NUM,NKK,nalb,ALB(10),ZW(10),CR,SR,CZ0,ITH,CRI,TMAX,IP(5),IS
00100 DIMENSION TEMP(8,8)
00110 DIMENSION PMOB(3),DELTA(4)
00120 DIMENSION DEPTH(5)
00130 DATA PMOB/1.,100.,10000./,DELTA/0.7,3.0,6.0,10.0/
00140 DATA KDT/1/,DEPTH/5.,10.,15.,20.,40./
00150 OPEN(UNIT=9,ACCESS='SEQIN',FILE='onepro.ARN',DEVICE='DSK')
00160 OPEN(UNIT=7,ACCESS='SEQIN',FILE='onepro.BIN',DEVICE='DSK')
00170 OPEN(UNIT=8,ACCESS='SEQOUT',FILE='SMPALL.BAS',DEVICE='DSK')
00180 OPEN(UNIT=6,ACCESS='SEQOUT',FILE='ONEPRO.OU1',DEVICE='DSK')
00190 OPEN(UNIT=10,ACCESS='SEQOUT',FILE='SMPALL.EIR',DEVICE='DSK')
00195 OPEN(UNIT=11,ACCESS='SEQOUT',FILE='POWER.OUT',DEVICE='DSK')
00200 Ilast=0
00210 DO 1 I=1,10
00220 A=0.005
00230 KK=MOD(I-1,5)+1
00240 IF(KK.GE.4)A=0.01
00250 KF=7
00260 IF(I.GT.5)KF=9
00270 C skip record blocks if appropriate
00280 3 IL=ILAST+1
00290 DO 4 K=IL,I
00300 4 CALL REDARC(ZEN,IALPHA,TEMP,KF)
00310 5 Ilast=I
00320 DO 1 KD=1,5
00330 D=DEPTH(KD)
00340 DO 2 L=1,NTOR
00350 I3=4*L-1
00360 CALL CNV(I3,D,IALPHA,ZEN)
00370 CALL STATS(I3,D,PMOB,DELTA)
00380 2 CONTINUE
00390 C OUTPUT THE SUMMARY PAGE
00400 CALL SMPAGE(ZEN,IALPHA,D,PMOB,DELTA)
00410 1 CONTINUE
00420 CLOSE(UNIT=9,ACCESS='SEQIN',FILE='onepro.ARN',DEVICE='DSK')
00430 CLOSE(UNIT=7,ACCESS='SEQIN',FILE='onepro.BIN',DEVICE='DSK')
00440 CLOSE(UNIT=6,ACCESS='SEQOUT',FILE='ONEPRO.OU1',DEVICE='DSK')
00450 CLOSE(UNIT=8,ACCESS='SEQOUT',FILE='SMPALL.BAS',DEVICE='DSK')
00460 CLOSE(UNIT=10,ACCESS='SEQOUT',FILE='SMPALL.EIR',DEVICE='DSK')
00465 CLOSE(UNIT=11,ACCESS='SEQOUT',FILE='POWER.OUT',DEVICE='DSK')
00470 stop
00480 END
00490 subroutine stats(i3,D,PMOB,DELTA)
00500 C this routine computes summary parameters for the receiver signal.
00510 C the input parameter, i3, is the second index of the tdist array
00520 C in which the temporal result is stored.
00525 C D = DEPTH (METERS)
00530 C PMOB = VECTOR OF VALUES OF BOTTOM SIGNAL PEAK/BACKGROUND
00535 C DELTA = CFD TIME DELAY (NANOSECJNDS)
00540 COMMON/BLK1/CIN(6),TSAMP(8,32,3),TDIST(8,32,50),stepr,RAD,IARC
00550 1,TSCALE(10),RSAMP(8,32,8),RDIST(8,32,100),G,A,B,C,BA,BB,BC,G1,aq
00560 1,ind,TPATH,IX,R,NMAX,PI,TPI,THO,CZ1,ntor,KP,t,d1,tor(8),frac(8)

```

```

00570      1,ISRCE,ITYPE,X1(5,100),Y1(5,100),X(5,100),S11(100,5),NK(5),NUMK(5)
00580      1,KIND,NUM,NKK,nalb,ALB(10),ZW(10),CR,SR,CZO,TTH,CR1,TMAX,IP(5),IS
00590      dimension tst(7),PMOB(3),DELTA(4),IST(4),FFR(4),SS(50)
00600      data tst/0.001,0.01,0.01,0.1,0.2,0.5,0.8/
00610      DO 5 I=1,4
00620      IST(I)=1+INT(DELTA(I)/BB)
00630      IF(IST(I).LT.2)IST(I)=2
00640      5 FFR(I)=DELTA(I)/BB-FLOAT(IST(I)-1)
00650      C      BB=BIN WIDTH(NS)
00660      C      B =BIN WIDTH(CMS)
00670      BAS=(200./CR-200.)*D
00680      14=13+1
00690      1r=13/4+1
00700      TMULT=B
00710      do 1 i=1,nalb
00720      c      compute the peak value and its position
00730      pk=0.
00740      ipos=0
00750      do 2 k=1,49
00760      if(tdist(1,13,k).le.pk)go to 2
00770      pk=tdist(1,13,k)
00780      ipos=k
00790      2 continue
00800      tdist(1,14,1)=(float(ipos)-0.5)*tmult-BAS-C
00810      tdist(1,14,2)=pk/BB
00820      c      compute biases for forward looking threshold detectors
00830      base=bas
00840      kk=2
00850      TEST=TST(1)*PK
00860      do 3 k=2,50
00870      4 IF(tdist(1,13,k).lt.test)go to 3
00880      kk=kk+1
00890      tdist(1,14,k)=(float(k)-0.5+(test-tdist(1,13,k))
00900      1/(tdist(1,13,k)-tdist(1,13,k-1)))*tmult-base-C*TST(kk-2)
00910      if(kk.eq.9)go to 10
00920      IF(kk.EQ.4)TDIST(I,I4,4)=(TDIST(I,I4,1)-TDIST(I,I4,4)
00930      1+0.999*C)/22.5
00940      test=tst(kk-1)*pk
00950      GO TO 4
00960      3 continue
00970      C      COMPUTE THE CFD RELATED BIASES
00980      10 KPDS=10
00990      DO 6 KA=1,3
01000      DO 7 K=1,49
01010      SS(K)=TDIST(I,I3,K)*PMOB(KA)/PK
01020      IF(SS(K).GT.0.0001)SS(K)=ALOG(SS(K)+1.)
01030      7 CONTINUE
01040      DO 6 KJ=1,4
01050      II=IST(KJ)-1
01060      KPOS=KPOS+1
01070      FF=0.
01080      DO 8 K=II,49
01090      FLAST=FF
01100      KPREV=K-IST(KJ)+1
01110      IF(KPREV.GT.0)GO TO 9
01120      FF=-0.2*SS(K)
01130      GO TO 8
01140      9 FF=-0.2*SS(K)+SS(KPREV)
01150      IF(KPREV.EQ.1)KPREV=2
01160      FF=FF-FFR(KJ)*(SS(KPREV)-SS(KPREV-1))

```

```

01170      IF(FF.GT.0.)GO TO 6
01180      8 CONTINUE
01190      6 TDIST(I,I4,KPOS)=(FLOAT(K)-0.5-FF/(FF-FLAST))*TMULT-BAS
01200      1-22.5*DELTA(KJ)
01210      1 continue
01220      return
01230      end
01240      subroutine smpage(ZEN,IALPHA,D,PMOB,DELTA)
01250      c      this program publishes a summary page of the sampled convolution
01260      c      the input parameters are as follows.
01270      C      ZEN      = ZENITH ANGLE OF ENTRY (DEGREES)
01280      c      ialpha  = 4 character descriptor of scattering function type
01290      c              e.g. navy, nos, kb etc
01295      C      D      = DEPTH (METERS)
01300      C      PMOB   = VECTOR OF VALUES OF BOTTOM SIGNAL PEAK/BACKGROUND
01305      C      DELTA  = CFD TIME DELAY (NANOSECONDS)
01310      COMMON/BLK1/CIN(6),TSAMP(8 ,32,3),TDIST(8 ,32,50),stepr,RAD,IARC
01320      1,TSCALE(10),RSAMP(8 ,32,8),RDIST(8 ,32,100),G,A,B,C,BA,BB,BC,G1,ag
01330      1,ind,TPATH,IX,R,NMAX,PI,TPI,TH0,CZ1,ntor,KP,t,d1,tor(8),frac(8)
01340      1,ISRCE,ITYPE,X1(5,100),Y1(5,100),X(5,100),S11(100,5),NK(5),NUMK(5)
01350      1,KIND,NUM,NKK,nalb,ALB(10),ZW(10),CR,SR,CZ0,TTH,CR1,TMax,IP(5),IS
01360      DIMENSION KV(20),TEST(8),PMOB(3),DELTA(3),ITT(5)
01370      DATA KV/3,5,6,7,8,9,1,4,11,12,13,14,15,16,17,18,19,20,21,22/
01380      DATA TEST/0.1,1.0,10.0,20.0,50.0,80.0,100.0,0.0/
01390      DATA ITT/3,7,15,23,31/
01400      FR=CR/2.
01410      nt=4*ntor
01415      DO 6 KJK=1,2
01417      KUNIT=16-5*KJK
01420      L=0
01430      DO 1 KK=1,5
01440      IF(KJK.EQ.2)write(6,100)IALPHA,ZEN,D
01445      IF(KJK.EQ.1)write(11,99)IALPHA,ZEN,D
01450      do 1 LL=1,4
01460      L=L+1
01470      K=KV(L)
01475      IF(KJK.EQ.1)K=2
01480      if(k.eq.1)write(6,101)
01490      if(k.eq.2)write(11,102)
01500      if(k.eq.3)write(6,103)
01510      if(k.eq.4)write(6,104)
01520      if(k.eq.5)write(6,105)
01530      if(k.eq.6)write(6,106)
01540      if(k.eq.7)write(6,107)
01550      if(k.eq.8)write(6,108)
01560      if(k.eq.9)write(6,109)
01570      IF(KK.GE.3)WRITE(6,113)PMOB(KK-2),DELTA(LL)
01580      write(KUNIT,110)(tor(1),i=1,ntor)
01590      do 2 j=1,nalb
01600      IF(K.EQ.2.OR.K.EQ.4)GO TO 4
01610      DO 3 I=4,NT,4
01620      3 TDIST(J,I,K)=TDIST(J,I,K)*FR
01630      4 IF(K.EQ.2)write(11,111)alb(j),(tdist(j,i,k),i=4,nt,4)
01635      IF(K.EQ.2)GO TO 2
01640      IF(K.NE.2)write(6,112)alb(j),(tdist(j,i,k),i=4,nt,4)
01650      IF(J.NE.1.AND.MOD(J,2).NE.0)GO TO 2
01660      IF(J.EQ.8)GO TO 2
01665      IF(J.NE.1)GO TO 5
01670      IF(KK.GE.3)WRITE(8,90)IALPA,D,ZEN,PMOB(KK-2),DELTA(LL)
01675      1,ALB(1),(ALB(M),M=2,6,2)

```



```

01680      IF(KK.LT.3)WRITE(8,90)IALPHA,D,ZEN,TEST(L)
01685      1,ALB(1),(ALB(M),M=2,6,2)
01690      5 WRITE(8,91)TDIST(J,4,K),(TDIST(J,I,K),I=8,NT,8)
01700      IF(KK*LL.NE.1)GO TO 2
01710      WRITE(10,114)IALPHA,D,ZEN,ALB(J),BB,TOR(1),(TOR(M),M=2,8,2)
01720      DO 12 IK=1,5
01730      I=ITT(IK)
01740      12 WRITE(10,115)(TDIST(J,I,M),M=1,50)
01750      2 continue
01755      IF(K.EQ.2)GO TO 6
01760      1 continue
01765      6 CONTINUE
01770      90 FORMAT(A4,9F8.2)
01780      91 FORMAT(8(1PE10.3))
01790      100 format('1convolution summary for ',a4,' water'
01800      1/'0zenith angle of entry=',f8.2,' degrees',6X,'DEPTH=',
01810      2F7.2,' METERS')
01812      99 format('0convolution summary for ',a4,' water'
01814      1/'0zenith angle of entry=',f8.2,' degrees',6X,'DEPTH=',
01816      2F7.2,' METERS')
01820      101 format('0results for bias in peak (CENTIMETERS)')
01830      102 format('0results for peak power per depth transit time (arbitrary
01840      1units)')
01850      103 format('0bias in .1 percent point (CENTIMETERS)')
01860      104 format('0rise time from one percent point to peak (ns)')
01870      105 format('0bias in 1 percent point (CENTIMETERS)')
01880      106 format('0bias in 10 percent point (CENTIMETERS)')
01890      107 format('0bias in 20 percent point (CENTIMETERS)')
01900      108 format('0bias in 50 percent point (CENTIMETERS)')
01910      109 format('0bias in 80 percent point (CENTIMETERS)')
01920      110 format('0alpha*d=',8f12.3/' albedo')
01930      111 format(' ' f5.2,7x,8(1x,e11.4))
01940      112 FORMAT(' ',F5.2,7X,8(F8.3,4X))
01950      113 FORMAT('0CFD BIASES IN CENTIMETERS FOR PM/B=',F8.1,' AND
01960      1 DELTA(NS)=' ,F7.1)
01970      114 FORMAT(A4,9F8.4)
01980      115 FORMAT(50(1PE10.3))
01990      return
02000      end
02010      subroutine REDARC(zen,ialpha,temp,KF)
02020      C THIS PROGRAM READS THE ONEPRO.BIN AND ONEPRO.ARN FILES FROM DISK
02030      C THE INPUT PARAMETER, KF, IS THE LOGICAL FILE NUMBER FOR INPUT
02040      c the OUTput arguments are as follow.
02050      C ZEN = ZENITH ANGLE OF ENTRY (DEGREES)
02060      c ialpha = 4 character descriptor of scattering function type
02070      c e.g. navy, nos, kb etc
02080      c temp(i,j)= k*d estimate for ith o.t. and jth albedo
02090      COMMON/BLK1/CIN(6),TSAMP(8 ,32,3),TDIST(8 ,32,50),stepr,RAD,IARC
02100      1,TSCALE(10),RSAMP(8 ,32,8),RDIST(8 ,32,100),G,A,B,C,BA,BB,BC,G1,ag
02110      1,ind,TPATH,IX,R,NMAX,PI,TPI,THO,CZ1,ntor,KP,t,d1,tor(8),frac(8)
02120      1,ISRCE,ITYPE,X1(5,100),Y1(5,100),X(5,100),S11(100,5),NK(5),NUMK(5)
02130      1,KIND,NUM,NKK,nalb,ALB(10),ZW(10),CR,SR,CZ0,TTH,CR1,TMAX,IP(5),IS
02140      dimension temp(8,8)
02150      100 format(a4)
02160      READ(KF)zen,ntor,nalb,is,nmax,(tor(i),i=1,ntor),(alb(i),
02170      1i=1,nalb),((temp(i,j),j=1,nalb),i=1,ntor)
02180      READ(KF,100)ialpha
02190      do 2 i=1,ntor
02200      12=1*4-2
02210      do 2 i=1,nalb

```

```

02220      2 READ(KF)(tdist(1,I2,K),K=1,50)
02270      SR=SIN(ZEN/57.295)/1.33
02280      CR=SQRT(1.-SR*SR)
02290      return
02300      end
02310      SUBROUTINE CNV(I3,D,IALPHA,ZEN)
02320 C      THIS ROUTINE PERFORMS A CONVOLUTION OF THE SOURCE PULSE PROFILE
02330 C      OVER THE IMPULSE RESPONSE FUNCTION.
02340 C      THE INPUT PARAMETERS ARE AS FOLLOW:
02350 C      I3      = INDEX OF THE TDIST ARRAY WHERE THE IMPULSE RESPONSE
02360 C              FUNCTION IS STORED AND REPLACED
02370 C      D      = DEPTH IN METERS
02380 C      THE OUTPUT RESULT FOR THE CONVOLUTION IS PLACED IN THE TDIST
02390 C      ARRAY IN THE I4 LOCATION. ALSO, WE COMPUTE:
02400 C      B      = NUMBER OF CMS OF TRAVEL OF LIGHT PER BIN WIDTH
02410 C      C      = NUMBER OF CMS OF TRAVEL OF LIGHT IN THE LEADING
02420 C              EDGE OF THE SOURCE PULSE
02430 C      NOTE: TWID IS THE FULL WIDTH OF THE SOURCE PULSE IN NANoseconds
02440 C      AND CC IS THE VELOCITY OF LIGHT IN WATER IN CMS/NANOSECOND
02450 COMMON/BLK1/CIN(6),TSAMP(8,32,3),TDIST(8,32,50),stepr,RAD,IARC
02460 1,1,nd,TPATH,IX,R,NMAX,PI,TPI,THO,CZ1,ntor,KP,t,d1,tor(8),frac(8)
02470 1,ISRCE,ITYPE,X1(5,100),Y1(5,100),X(5,100),S11(100,5),NK(5),NUMK(5)
02480 1,KIND,NUM,NKK,nalb,ALB(10),ZW(10),CR,SR,CZ0,PTH,CR1,TMax,IP(5),IS
02490 DIMENSION TEMP(50,8)
02500 DATA TWID/14./,CC/22.5/
02510 C      COMPUTE THE WIDTH OF THE IMPULSE RESPONSE FUNCTION IN NANoseconds
02520 C      FOR THE GIVEN DEPTH
02530 C      DWID=A*D*5000./CC
02540      I0=I3/4+1
02550      I2=I3-1
02560      I1=I2-1
02570      I4=I3+1
02580 C      COMPUTE THE NUMBER OF CMS OF TRAVEL OF LIGHT IN THE LEADING EDGE
02590 C      OF THE SOURCE PULSE
02600      C=TWID*CC/2.
02610      IF(DWID.LE.TWID)GO TO 1
02620 C      THE SOURCE PULSE IS NARROWER THAN THE IMPULSE RESPONSE, SO DUMP
02630 C      THE IMPULSE RESPONSE FUNCTION INTO THE I2 ARRAY AND INTEGRATE THE
02640 C      THE SOURCE PULSE INTO THE I1 ARRAY
02650 C      B AND BB ARE THE BIN WIDTH IN CMS AND NANoseconds, RESPECTIVELY
02660      B=A*D*100.
02670      BB=B/CC
02680 C      COMPUTE THE NUMBER OF BINS FOR WHICH THE SOURCE PULSE IS NON-ZERO
02690      NN=1+INT(TWID/BB)
02700      DO 2 I=1,NALB
02710          DO 2 K=1,50
02720              TDIST(I,I1,K)=0.
02730      2 TEMP(K,I)=TDIST(I,I2,K)
02740 C      CONSTRUCT THE SOURCE PULSE FUNCTION
02750      8 TT=0.5*TWID
02755 C      COMPUTE THE INTEGRAL OF THE SOURCE PULSE ASSUMING UNIT PEAK
02760      TINT=TT*TT
02770      I=1
02780      SLINT=0.
02790      DO 4 K=1,NN
02800          T=BB*FLOAT(K)
02805 C      THE NEXT 4 STATEMENTS COMPUTE THE INTEGRATED SOURCE PULSE
02807 C      PRIOR TO TIME, T, ASSUMING THAT THE PEAK RATE IS UNITY.
02809 C      FOR A DIFFERENT SOURCE SHAPE, THEY MUST BE REPLACED.

```

```

02810      SINT=T*T/2.
02820      IF(T.LE.TT)GO TO 5
02830      SINT=TINT-0.5*(TWID-T)**2
02840      IF(K.EQ.NN)SINT=TINT
02850      5 TDIST(I,I1,K)=(SINT-SLINT)/TINT
02860      4 SLINT=SINT
02870      IF(NALB.EQ.1)GO TO 6
02880      DO 7 I=2,NALB
02890      DO 7 K=1,NN
02900      7 TDIST(I,I1,K)=TDIST(1,I1,K)
02910      GO TO 6
02920      C THE SOURCE PULSE IS BROADER THAN THE IMPULSE RESPONSE FUNCTION
02930      1 BB=TWID/50.
02940      DT=DWID/50.
02950      B=BB*CC
02960      C SAMPLE THE IMPULSE RESPONSE FUNCTION IN THE FIRST NN BINS
02970      NN=INT(DWID/BB)
02980      TT=DT
02990      K=1
03000      F=1.
03010      DO 9 L=1,NN
03015      KK=1
03020      T=BB*FLOAT(L)
03030      10 DO 11 I=1,NALB
03040      IF(KK.GT.1)TEMP(L,I)=TEMP(L,I)+F*TDIST(I,I2,K)
03050      IF(KK.EQ.1)TEMP(L,I)=F*TDIST(I,I2,K)
03060      11 CONTINUE
03070      IF(TT.LT.T)GO TO 12
03080      F=1.-F
03090      GO TO 9
03100      12 K=K+1
03105      KK=KK+1
03110      IF(K.EQ.50)GO TO 9
03120      F=1.
03130      TT=TT+DT
03140      IF(TT.LE.T)GO TO 10
03150      F=F+(T-TT)/DT
03160      GO TO 10
03170      9 CONTINUE
03180      IF(NN.GE.50)GO TO 8
03190      NM=NN+1
03195      C FILL OUT THE IRF ASSUMING AN EXPONENTIAL DECAY
03200      DO 13 I=1,NALB
03205      RATIO=TEMP(NN-3,I)/TEMP(NN-1,I)
03206      RATIO=SQRT(RATIO)
03208      TEMP(NN,I)=TEMP(NN-1,I)/RATIO
03210      DO 13 K=NM,50
03220      13 TEMP(K,I)=TEMP(K-1,I)/RATIO
03230      C PERFORM THE CONVOLUTION ON THE I1 AND I2 ELEMENTS
03240      NN=50
03250      GO TO 8
03260      6 DO 14 I=1,NALB
03270      DO 15 M=1,50
03280      TDIST(I,I3,M)=0.
03290      DO 15 LM=1,M
03300      15 TDIST(I,I3,M)=TDIST(I,I3,M)+TEMP(LM,I)*TDIST(I,I1,1+M-LM)
03330      14 CONTINUE
03340      RETURN
03350      100 FORMAT(' IMPULSE RESPONSE',(/' ',10E11.4))
03360      101 FORMAT(' SOURCE',(/' ',10E11.4))

```

```
03370      102 FORMAT('OERF FOR ',A4,' WATER',4X,  
03375      1'ALPHA*D=',F6.2,4X,'ALBEDJ=',F6.2,4X,'ZEN(DEG)=',F6.2,' D(M)=' ,  
03376      2F6.2,' TBIN(NS)=' ,F7.4/(' ',10E11.4))  
03380      END
```

FIGURE C1. LOGIC FLOW DIAGRAM FOR PROGRAM "SMPD"

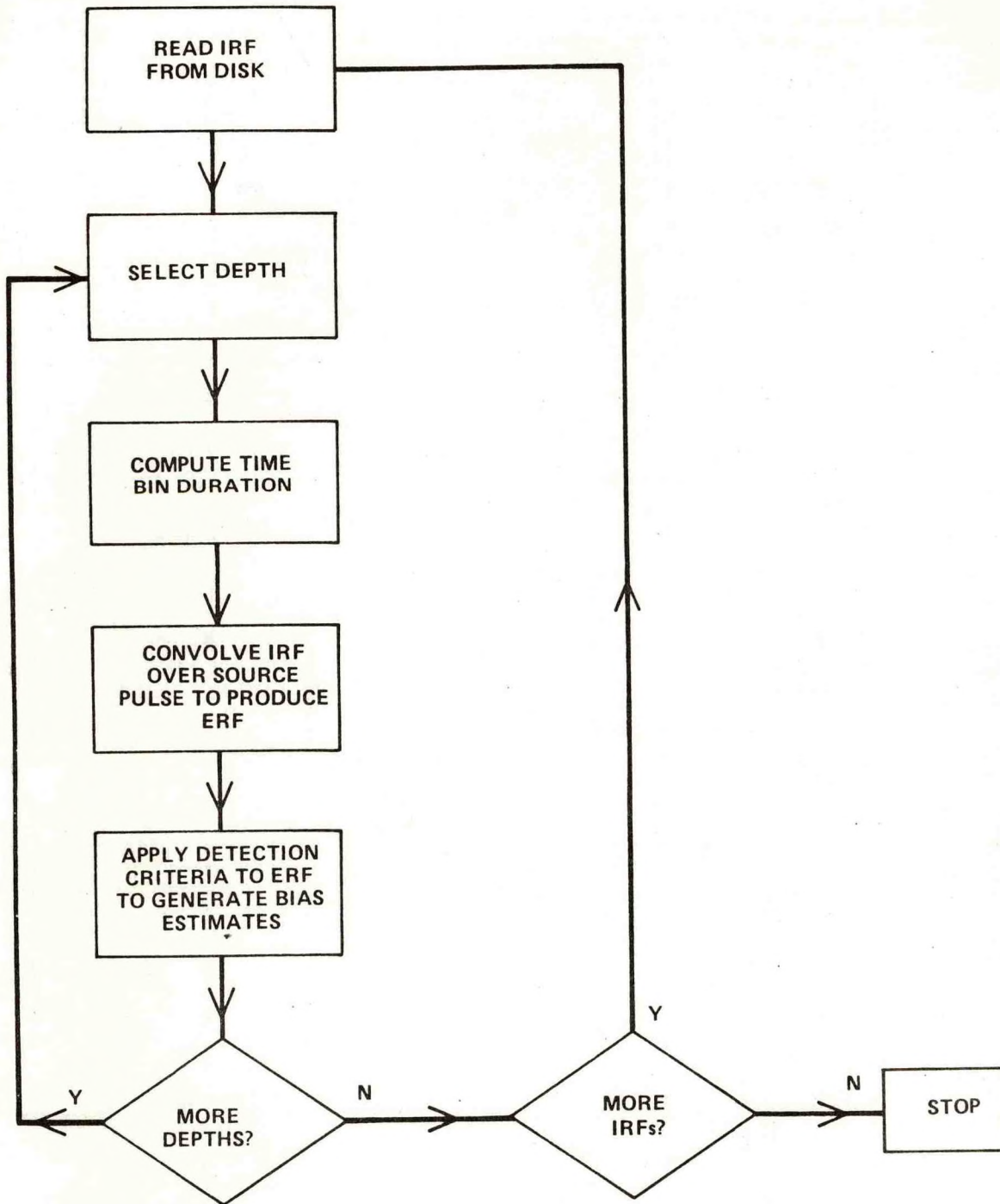


FIGURE C2. ILLUSTRATION OF PROCEDURE TO GENERATE ENVIRONMENTAL RESPONSE FUNCTION

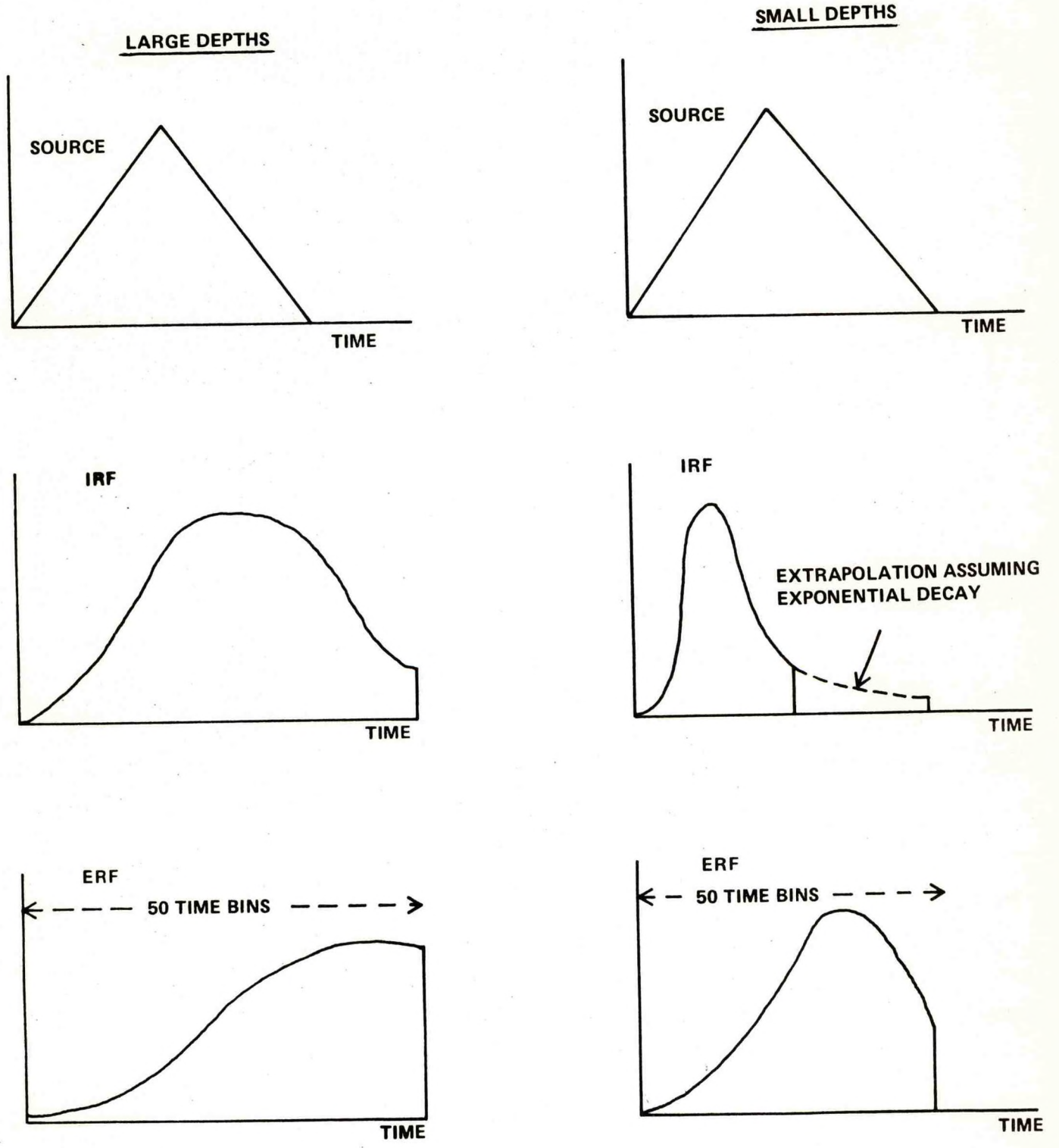
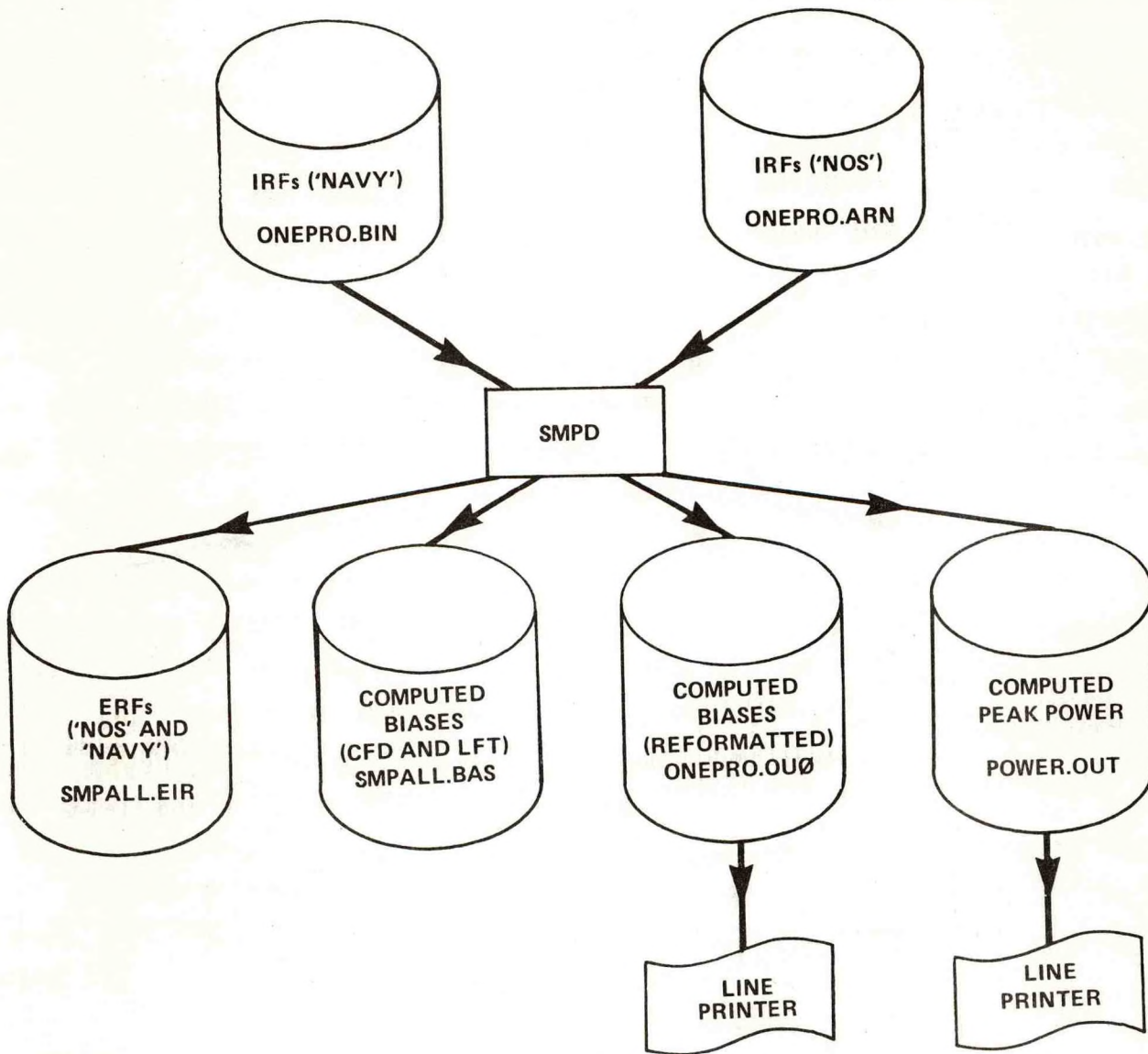


FIGURE C3. DATA FLOW DIAGRAM FOR PROGRAM "SMPD"



IRF = IMPULSE RESPONSE FUNCTION (DEPTH NORMALIZED)
ERF = ENVIRONMENTAL RESPONSE FUNCTION
CFD = CONSTANT FRACTION DISCRIMINATOR
LFT = LINEAR FRACTIONAL THRESHOLD

Appendix D

Data Quality Indicators

APPENDIX D

DATA QUALITY INDICATORS

The determination of depth measurements from airborne lidar return waveforms is conceptually simple: measure the time between the surface return and the bottom return and, knowing the nadir angle and the speed of light in water, calculate the depth. Measuring the time between the surface and bottom returns from a noisy waveform to sufficient accuracy is the problem. Lidar bathymetry returns are typically long compared to the accuracy requirement, and carefully selected sophisticated data processing procedures are required to obtain acceptable results. This cannot be significantly altered by going to a shorter laser source pulse width because the impulse response function of the water column (which can be quite long depending on depth, nadir angle, and optical properties) will then dominate.

Each particular hardware configuration will have its own inherent data processing requirements and problems, but a set of basic generic procedures is outlined here, and examples of data quality edits are specified. These procedures involve transformations on the raw waveforms, pulse identification and location, and a number of quality checks which, if failed, will result in the flagging or editing of the results out of the data base. Ultimate data quality depends first on the hardware; no amount of processing can salvage accurate depth measurements from a poorly designed or improperly operated system. The quality of the data from the hardware will determine the extent to which the various procedures need to be applied.

The processor must be very intelligent; indeed, it must emulate the thought processes of a trained data technician. It must be able to recognize a number of possible fatal flaws, and it must be able to make judgements based on non-parametric statistics and correlations from multiple inputs.

The following procedures are listed exactly in the order in which they would be applied. Notation: in the following text, the symbols a , b , and n are considered to be selectable constants. SS means signal strength; an added S means surface, and B means bottom. The standard deviation about a mean value μ is denoted as σ . "A" stands for altitude and D for depth.

1. Edit on lack of sufficient data;

e.g., lost or unacceptable values for position, aircraft attitude, scanner azimuth, etc.

2 Edit on fault indicators;

e.g., laser misfire, excessive roll or pitch, etc.

3. Preliminary waveform processing:

Non-linear transforms;

e.g., exponentiate a previously logged signal.

Special system-dependent noise suppression techniques;

e.g., removal of false pulses, deep-water subtraction ala AOL, etc.

Low-pass filter smoothing;

various weighting functions possible.

4. Pulse detection/identification:

Tracking algorithm with selectable width, number of consecutive "misses", and expanding search strategy;

Pulse identification logic such as strongest pulse or last pulse above a threshold;

Pulse shape or shape criteria for recognition;

Protocol for handling inflections such as differencing or deconvolution;

5. Single waveform properties:

Utilize widths or shapes to identify problems such as interface vs. volume return at surface or a merged surface/bottom return in shallow water;

Examine minimum and maximum SSS and SSB for acceptability;

Cull out "strange" returns.

6. Edits on pulse properties compared to neighbors;

e.g., edit pulses with SSB differing from an n-point running mean by more than $a + b\sigma$ or $a + b\sqrt{\mu}$, etc.

7. Edits on ancillary data;

e.g., altimeter data corrected for scanner effects differing from an n-point running mean by more than some ΔA_{max} .

8. Depth determining algorithm:

digital or analog;
linear or non-linear;

fixed threshold, linear fractional threshold (threshold fraction), peak detector, centroid detector, correlation detector, or CFD detector;

Separate techniques may be used for surface and bottom as long as a corresponding algorithm bias corrector relationship is known.

9. Wave correction:

variable data span used for determination of surface plane

10. Edits on determined depths compared to neighbors;

e.g., depths differing from the mean, μ , of an n-point running average by more than $a + b\sigma$; or

a block of data with the standard deviation exceeding some predetermined value.

11. Edits on combinations of factors:

e.g., edit if $\Delta D > a$ and $\Delta A > b$ or if $\text{sign}(\Delta A) = \text{sign}(\Delta D)$.

12. Filters on determined depths;

e.g., HALS gridding.

13. Overlapped data cross checks;

e.g., edit if $\Delta D > a$ and $\Delta \text{position} < b$.

This is a shopping list of typical procedures many of which were used successfully with AOL data. Data processing software must be designed to be flexible enough to permit the development of these kinds of interactions with the data during the shakedown flights.

NOAA SCIENTIFIC AND TECHNICAL PUBLICATIONS

The National Oceanic and Atmospheric Administration was established as part of the Department of Commerce on October 3, 1970. The mission responsibilities of NOAA are to assess the socioeconomic impact of natural and technological changes in the environment and to monitor and predict the state of the solid Earth, the oceans and their living resources, the atmosphere, and the space environment of the Earth.

The major components of NOAA regularly produce various types of scientific and technical information in the following kinds of publications:

PROFESSIONAL PAPERS — Important definitive research results, major techniques, and special investigations.

CONTRACT AND GRANT REPORTS — Reports prepared by contractors or grantees under NOAA sponsorship.

ATLAS — Presentation of analyzed data generally in the form of maps showing distribution of rainfall, chemical and physical conditions of oceans and atmosphere, distribution of fishes and marine mammals, ionospheric conditions, etc.

TECHNICAL SERVICE PUBLICATIONS — Reports containing data, observations, instructions, etc. A partial listing includes data serials; prediction and outlook periodicals; technical manuals, training papers, planning reports, and information serials; and miscellaneous technical publications.

TECHNICAL REPORTS — Journal quality with extensive details, mathematical developments, or data listings.

TECHNICAL MEMORANDUMS — Reports of preliminary, partial, or negative research or technology results, interim instructions, and the like.



Information on availability of NOAA publications can be obtained from:

**ENVIRONMENTAL SCIENCE INFORMATION CENTER (D822)
ENVIRONMENTAL DATA AND INFORMATION SERVICE
NATIONAL OCEANIC AND ATMOSPHERIC ADMINISTRATION
U.S. DEPARTMENT OF COMMERCE**

**6009 Executive Boulevard
Rockville, MD 20852**

NOAA--S/T 81-250

