

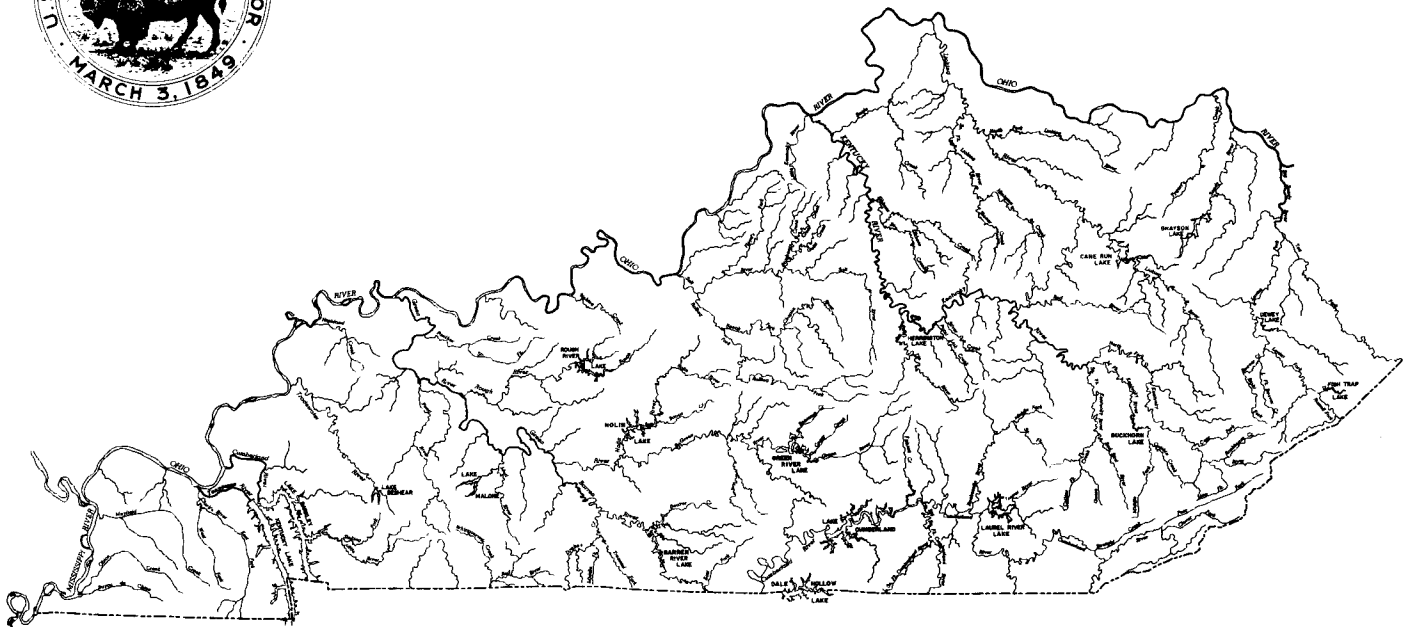
[Click here to return to USGS publications](#)

DRAINAGE AREAS of STREAMS at SELECTED LOCATIONS in KENTUCKY

U.S. Geological Survey

Open-file Report 81-61

Prepared in cooperation with:
Kentucky Geological Survey
U.S. Army Corps of Engineers



The county codes used in this report are those designated for Kentucky in the Federal Information Processing Standards Publication 6-3, 1979, Counties and County Equivalents to the States of the United States and the District of Columbia.

<u>CODE</u>	<u>NAME</u>	<u>CODE</u>	<u>NAME</u>	<u>CODE</u>	<u>NAME</u>	<u>CODE</u>	<u>NAME</u>
001	Adair	063	Elliot	123	Larue	183	Ohio
003	Allen	065	Estill	125	Laurel	185	Oldham
005	Anderson	067	Fayette	127	Lawrence	187	Owen
007	Ballard	069	Fleming	129	Lee	189	Owsley
009	Barren	071	Floyd	131	Leslie	191	Pendleton
011	Bath	073	Franklin	133	Letcher	193	Perry
013	Bell	075	Fulton	135	Lewis	195	Pike
015	Boone	077	Gallatin	137	Lincoln	197	Powell
017	Bourbon	079	Garrard	139	Livingston	199	Pulaski
019	Boyd	081	Grant	141	Logan	201	Robertson
021	Boyle	083	Graves	143	Lyon	203	Rockcastle
023	Bracken	085	Grayson	145	McCracken	205	Rowan
025	Breathitt	087	Green	147	McCreary	207	Russell
027	Breckinridge	089	Greenup	149	McLean	209	Scott
029	Bullitt	091	Hancock	151	Madison	211	Shelby
031	Butler	093	Hardin	153	Magoffin	213	Simpson
033	Caldwell	095	Harlan	155	Marion	215	Spencer
035	Calloway	097	Harrison	157	Marshall	217	Taylor
037	Campbell	099	Hart	159	Martin	219	Todd
039	Carlisle	101	Henderson	161	Mason	221	Trigg
041	Carroll	103	Henry	163	Meade	223	Trimble
043	Carter	105	Hickman	165	Menifee	225	Union
045	Casey	107	Hopkins	167	Mercer	227	Warren
047	Christian	109	Jackson	169	Metcalfe	229	Washington
049	Clark	111	Jefferson	171	Monroe	231	Wayne
051	Clay	113	Jessamine	173	Montgomery	233	Webster
053	Clinton	115	Johnson	175	Morgan	235	Whitley
055	Crittenden	117	Kenton	177	Muhlenberg	237	Wolfe
057	Cumberland	119	Knott	179	Nelson	239	Woodford
059	Daviess	121	Knox	181	Nicholas	TN	in Tennessee
061	Edmonson					W.Va.	in West Virginia

Table 1 -- County codes used throughout this report.

UNITED STATES
DEPARTMENT OF THE INTERIOR
GEOLOGICAL SURVEY

DRAINAGE AREAS OF STREAMS AT
SELECTED LOCATIONS IN KENTUCKY

by David E. Bower and William H. Jackson

Open-File Report 81-61

Prepared in cooperation with
Kentucky Geological Survey
U.S. Army Corps of Engineers

Louisville, Kentucky
January, 1981



UNITED STATES DEPARTMENT OF THE INTERIOR

Cecil C. Andrus, Secretary

GEOLOGICAL SURVEY

H. William Menard, Director

For additional information write to:

U.S. Geological Survey
600 Federal Place
Louisville, Kentucky 40202

CONTENTS

	<u>Page</u>
Abstract.....	1
Introduction.....	1
Determination of values.....	3
Drainage area.....	3
River distance.....	3
Explanation of tables.....	5
Station number.....	5
Stream order and location.....	5
County code.....	6
7-1/2' quadrangle name.....	6
River distance.....	6
Drainage area.....	6
Total.....	6
Non-contributing.....	6
References.....	8
Index.....	107

ILLUSTRATIONS

	<u>Page</u>
Figure 1. Map of Kentucky showing streams, counties, topographic quadrangles, and area subdivisions used in this report.....	9

TABLES

<u>Table</u>	<u>Page</u>
1 County codes used throughout this report.....	Inside front cover
2 Big Sandy River area.....	11
3 Little Sandy River area.....	23
4 Tygarts Creek area.....	27
5 Licking River area.....	29
6 Kentucky River area.....	37
7 Salt River area.....	53
8 Green River area.....	61
9 Tradewater River area.....	75
10 Cumberland River area.....	79
11 Tennessee River area.....	99
12 Jackson Purchase area.....	103

DRAINAGE AREAS OF STREAMS AT SELECTED LOCATIONS IN KENTUCKY

by David E. Bower and William H. Jackson

ABSTRACT

Drainage areas are presented for most sites where streamflow data have been collected in Kentucky, as well as other selected locations throughout the State. Areas were planimetered on U.S. Geological Survey topographic quadrangle maps, and balanced to known areas taken from Smithsonian geographical tables for areas of quadrangles of the earth's surface. Stream sites are listed in downstream order starting at the headwaters. At sites where streamflow data have been collected, U.S. Geological Survey eight-digit numbers are shown. All sites are identified by reference to the topographic quadrangle, county, latitude, longitude, and in some cases a nearby town or landmark. All intervening areas in Kentucky along the Ohio River have been computed and are available in the District office even though some are not included in this report. An alphabetical index by stream name is provided.

INTRODUCTION

This report lists drainage areas for most sites in Kentucky where streamflow data have been collected, and for other sites in and around the State (fig. 1, page 9). It provides accurately determined drainage-areas for use in hydrologic investigations, such as low and flood-flow frequencies, and rainfall-runoff studies.

The drainage area is one of the most important parameters used for planning and designing water-resources projects. It is that area, at a specified stream location, measured in a horizontal plane and enclosed by a topographic divide, which receives all direct surface runoff within the basin. Drainage areas listed in this report extend into adjacent states where appropriate.

Some of the drainage basins in the south or central part of Kentucky include limestone terrain characterized by sinkholes. Water percolating into a sinkhole may eventually find its way into the stream draining the surface basin containing the sink, or possibly into the stream draining an adjacent basin. Therefore, the effective contribution to runoff of an area affected by sink holes may differ from an area with no sinkholes. In this report an approximate summation of sinkhole area within a drainage basin is listed as the non-contributing drainage area.

The U.S. Geological Survey district offices in the adjacent states of Indiana, Ohio, Tennessee, Virginia, and West Virginia, and offices of the Tennessee Valley Authority furnished data for this report. In a few instances the areas were subdivided or corrected to reflect man-made changes not shown on the maps, such as effects of municipal storm-sewer systems and diversion of water. Maps showing the drainage boundaries of the Kentucky sites are available in the files of the U.S. Geological Survey office in Louisville. Maps for those basins that lie outside of Kentucky may be obtained at the appropriate U.S. Geological Survey or Tennessee Valley Authority offices.

DETERMINATION OF VALUES

Drainage Area.--Drainage areas were determined using procedures recommended by the Federal Interagency River Basin Committee (Subcommittee on Hydrology), using the latest available topographic quadrangle maps of the U.S. Geological Survey. Maps of two scales were used, either 1:62,500 (1 inch equals approximately 1 mile) or 1:24,000 (1 inch equals 2,000 feet). All Kentucky areas were planimetered on maps with scale 1:24,000.

The true areas of the quadrangle maps used were determined from the Smithsonian geographical tables on areas of quadrilaterals; then all areas in each quadrangle, whether within or outside the drainage basin were measured, planimetered and balanced to a tolerance of 0.5 percent. Unless otherwise specified, the values include the total areas from all states associated with the site.

Most of the areas listed in this report were determined in the early 1960's by several Federal and State Agencies. Revisions and subdivisions into smaller areas have been completed as better quality maps became available.

Man made changes such as dams or channel straightening may have caused some areas to be inundated by water or drained of standing water. These areas will require appropriate adjustments.

River Distance.--River distances on all streams in Kentucky, except the Ohio River, are measured along the main channel in an upstream direction from the mouth (mile "0") to their point of origin.

Tributaries to a main stream are measured along the main channel of the tributary in an upstream direction from its mouth, or confluence with the main stream (mile "0"), to its point of origin.

The Ohio River, the only exception to the above rule, originates (mile "0") at the confluence of the Monongahela and Allegheny Rivers (Pittsburg, Pennsylvania) and is measured downstream to its confluence with the Mississippi River. Tributaries to the Ohio and Mississippi Rivers are measured using the standard procedures previously described.

River distances in this report were derived at the time the drainage areas were determined. Minor adjustments may be required due to the effects of man-made dams or channel dredging on the line of measurement.

EXPLANATION OF TABLES

Station Number.--The U.S. Geological Survey has assigned station numbers at most stream locations in Kentucky where hydrologic data has been collected. The numbering system is based on an eight digit sequence such as "03100000". The first two digits indentify the drainage basin within which the site lies. For example, "03" refers to the Ohio River basin and "07" to the Lower Mississippi River basin. The remaining six digits run sequentially from the headwaters to the mouth of the basin. Numbers in the Ohio River basin run from 0300001 in the headwaters to 03999999 at the mouth where it discharges into the Mississippi River, and include all tributaries in New York, Pennsylvania, West Virginia, Ohio, Virginia, Tennessee, Kentucky, Indiana, and Illinois that discharge into it. Gaps are left in the series to allow for the assignment to new stations, hence the numbers are not consecutive. Many of the sites in this report have never been used for hydrologic-data collection, thus station numbers have not been assigned.

Stream Order and Location.--The rank or order of the stream system is indicated by indention in the tables. The Ohio and Lower Mississippi Rivers are considered the first-order streams. Each succeeding entry for a tributary is indented three spaces and has the following information: station name, latitude, longitude, any descriptive terminology such as "at mouth", "above Hackney Creek", "at bridge on U.S. Highway 51", etc. At some sites, differences in the station name may occur between this and other published reports.

County Codes.--The county codes used in this publication appear in the Federal Information Processing Standards Publication (FIPS PUB 6-3), Counties and County Equivalents to the States of the United States and the District of Columbia. See Table 1 (inside front cover).

7-1/2 Minute Quadrangle Name.--U.S. Geological Survey topographic quadrangle map used to locate each site. The latest 1:24,000 scale maps are available for Kentucky from the U.S. Geological Survey, Branch of Distribution, 1200 S. Eads Street, Arlington, Va. 22202, or Kentucky Geological Survey, University of Kentucky, 311 Breckinridge Hall, Lexington, Kentucky 40506.

River Distance.--River distance, shown in miles and kilometers, is the distance from the mouth of the stream to the site listed. River distances were computed in miles and converted to kilometers using the conversion factor 1 mile = 1.609 kilometer. River distance is shown to the nearest tenth of a mile and kilometer.

Drainage Area.--Drainage areas are shown in two categories: "Total" and "Non-contributing."

The "Total" is the accumulative total at the specified site including the "non-contributing" areas that may be present.

The "Non-contributing" is the accumulated total of all non-contributing areas within the basin at the specified site. Many small non-contributing areas that could not be measured accurately were omitted from the tables.

All drainage areas were computed in square miles and then converted to square kilometers by using the conversion 1 square mile = 2.590 square kilometers. The "Total" units (english and metric) are carried to two significant figures for values less than 1; three significant figures for values between 1 and 99.9; and to the nearest whole number for values of 100 and above. Values taken from the reports of other agencies are given to the significance established in those reports. The "Non-contributing" areas are not carried beyond tenths.

LIST OF REFERENCES

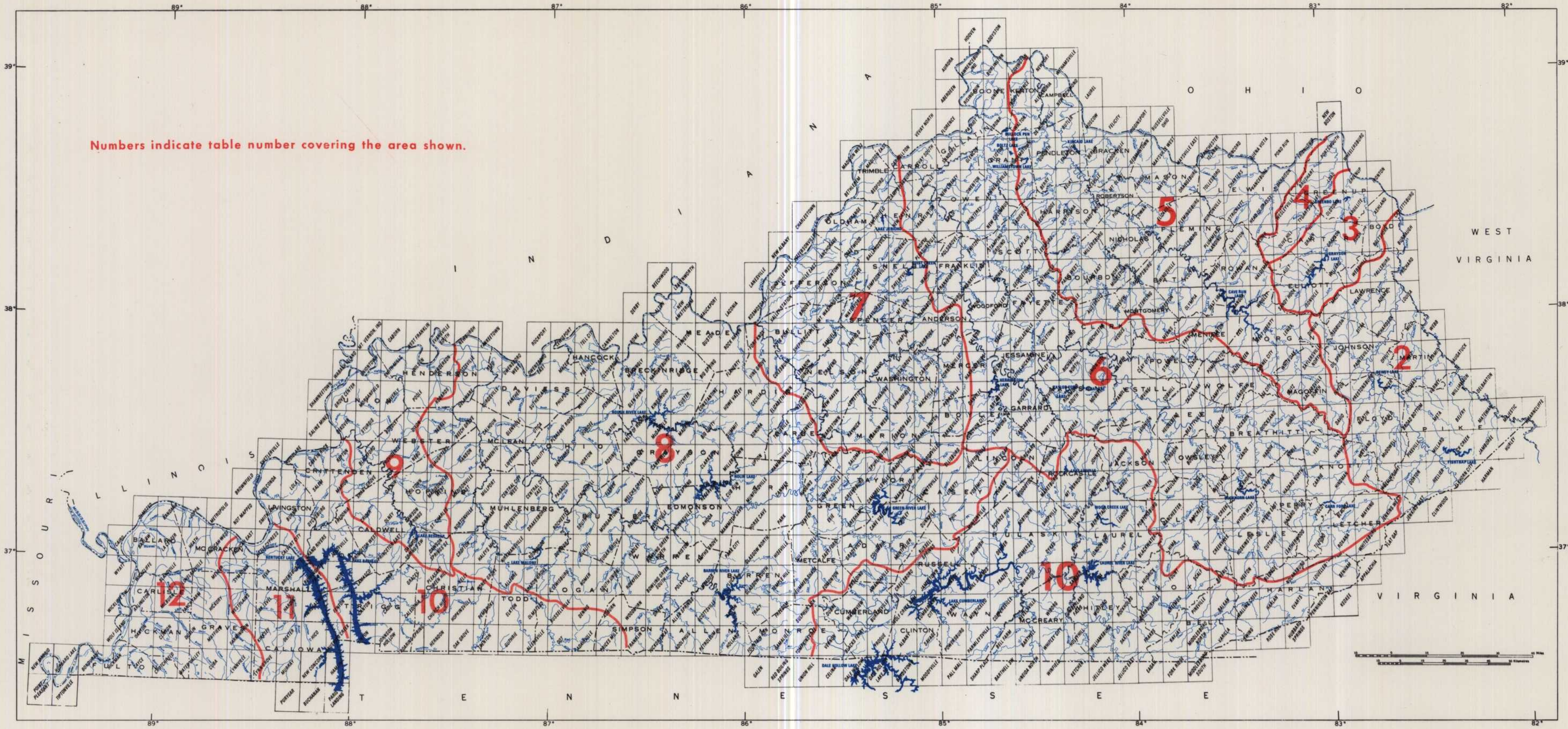
Tennessee Valley Authority, Hydraulic Data Branch, 1958, Drainage areas for streams in Tennessee River basin: Report No. 0-5829, p. 3,7.

____ 1962, Drainage areas for streams in Tennessee and Cumberland River basins: Report No. 0-589-R-1, p. 73-74, 76.

____ 1970, Drainage areas for streams in Tennessee River basin: Report No. 0-5829-R-2, p. 5-9.

Wilson, M.W., 1979, Drainage areas of the Twelvepole Creek Basin, West Virginia; Big Sandy River Basin, West Virginia, Tug Fork Basin, Virginia, Kentucky, West Virginia: U.S. Geological Survey Open File Report 79-746, p. 16-17,30-50.

U.S. Department of Commerce/National Bureau of Standards, 1979, Counties and County Equivalents to the States of the United States and the District of Columbia, Federal Information Processing Standards Publication 6-3, p. 14-15.



Numbers indicate table number covering the area shown.

Figure 1.-- Map of Kentucky showing streams, counties, topographic quadrangles, and area subdivisions used in this report.

Table 2.-- Big Sandy River Area.

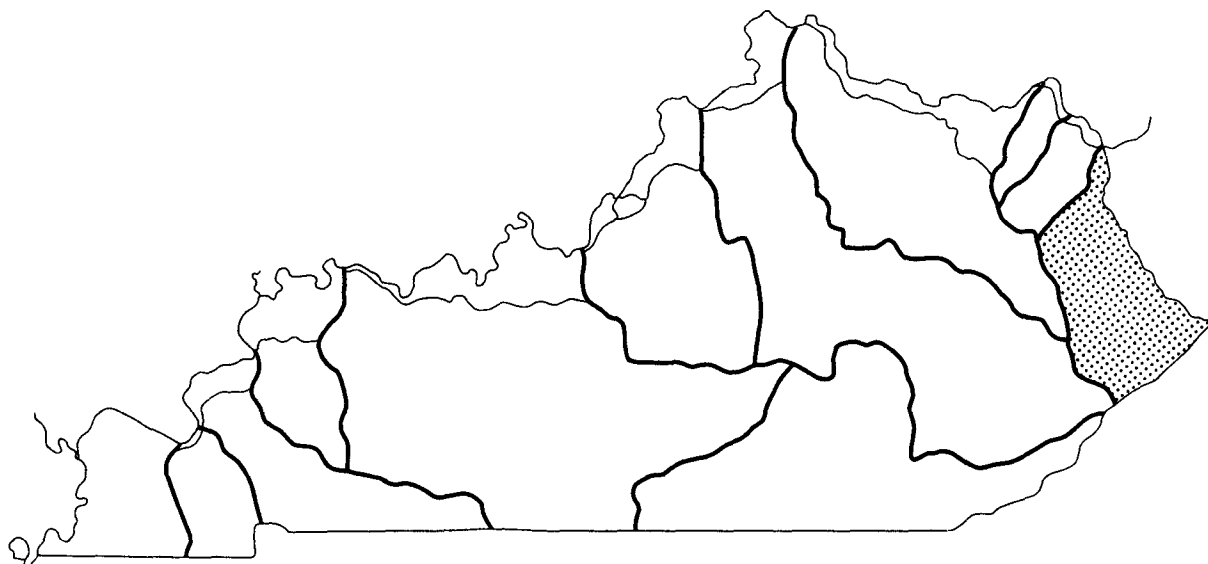


Table 2

DRAINAGE AREAS OF STREAMS AT SELECTED LOCATIONS IN KENTUCKY

Station Number	Stream and location	County Code	7½ minute Quadrangle Name	River Distance		Drainage Total		Area Non-contributing	
				mi	km	mi ²	km ²	mi ²	km ²
	OHIO RIVER BASIN								
	<u>BIG SANDY RIVER BASIN--at Ohio River mile 317.1</u>								
	LEVISA FORK BASIN--headwaters of Big Sandy River								
	Levisa Fork at Kentucky--Virginia State Line--Lat 37°21'48", Long 82°13'05"	195	HARMAN	156.8	252.3	308	795		
	(Area in Kentucky)					1.06	2.75		
	(Area outside Kentucky)					306	793		
	State Line Branch at mouth--Lat 37°21'55", Long 82°13'04"	195	HARMAN	156.7	252.2	.54	1.40		
	(Area in Kentucky)					.08	.21		
	(Area outside Kentucky)					.46	1.19		
	Levisa Fork above Hackney Creek--Lat 37°22'02", Long 82°13'51"	195	HARMAN	156.0	251.0	308	798		
	(Area in Kentucky)					1.14	2.95		
	(Area outside Kentucky)					307	795		
	Hackney Creek at mouth--Lat 37°22'02", Long 82°13'51"	195	HARMAN	0	0	2.65	6.86		
	(Area in Kentucky)					2.04	5.28		
	(Area outside Kentucky)					.60	1.55		
	Levisa Fork above Little Hackney Creek--Lat 37°22'08", Long 82°14'49"	195	HARMAN	155.1	249.6	311	805		
	(Area in Kentucky)					3.75	9.71		
	(Area outside Kentucky)					308	798		
	Little Hackney Creek at mouth--Lat 37°22'08", Long 82°14'49"	195	HARMAN	0	0	1.32	3.42		
	Levisa Fork above Card Creek--Lat 37°22'54", Long 82°15'15"	195	LICK CREEK	154.0	247.8	314	813		
	(Area in Kentucky)					6.21	16.1		
	(Area outside Kentucky)					308	798		
03207845	Card Creek at Mouthcard--Lat 37°22'54", Long 82°15'30"	195	LICK CREEK	.2	.3	4.18	10.8		
	(Area in Kentucky)					4.13	10.7		
	(Area outside Kentucky)					.05	.13		
	Card Creek at mouth--Lat 37°22'54", Long 82°15'15"	195	LICK CREEK	0	0	4.20	10.9		
	(Area in Kentucky)					4.15	10.7		
	(Area outside Kentucky)					.05	.13		
	Levisa Fork above Feds Creek--Lat 37°24'08", Long 82°14'53"	195	JAMBOREE	151.9	244.4	320	829		
	(Area in Kentucky)					12.5	32.4		
	(Area outside Kentucky)					308	798		
03207875	Feds Creek at Feds Creek--Lat 37°24'07", Long 82°14'38"	195	JAMBOREE	.3	.5	11.6	30.0		
	(Area in Kentucky)					11.5	29.8		
	(Area outside Kentucky)					.10	.26		
	Feds Creek at mouth--Lat 37°24'08", Long 82°14'53"	195	JAMBOREE	0	0	11.8	30.6		
	(Area in Kentucky)					11.7	30.3		
	(Area outside Kentucky)					.10	.26		
	Levisa Fork including Feds Creek--Lat 37°24'08", Long 82°14'53"	195	JAMBOREE	151.9	244.4	332	860		
	(Area in Kentucky)					24.2	62.7		
	(Area outside Kentucky)					308	798		
	Levisa Fork above Crooked Branch--Lat 37°24'18", Long 82°15'50"	195	LICK CREEK	150.8	242.6	333	862		
	(Area in Kentucky)					24.8	64.2		
	(Area outside Kentucky)					308	798		
	Crooked Branch at mouth--Lat 37°24'18", Long 82°15'50"	195	LICK CREEK	0	0	.33	.85		
	Levisa Fork above Big Creek--Lat 37°25'37", Long 82°15'53"	195	LICK CREEK	147.9	238.0	335	868		
	(Area in Kentucky)					27.0	69.9		
	(Area outside Kentucky)					308	798		
03207905	Big Creek at Dunlap--Lat 37°25'43", Long 82°14'52"	195	JAMBOREE	1.0	1.6	9.55	24.7		
	Big Creek at mouth--Lat 37°25'37", Long 82°15'53"	195	LICK CREEK	0	0	11.2	29.0		
	Levisa Fork above Island Creek--Lat 37°25'15", Long 82°18'23"	195	LICK CREEK	143.2	230.4	351	909		
	(Area in Kentucky)					43.4	112		
	(Area outside Kentucky)					308	798		
03207925	Island Creek near Phyllis--Lat 37°25'23", Long 82°18'17"	195	LICK CREEK	.3	.5	2.42	6.27		
	Island Creek at mouth--Lat 37°25'15", Long 82°18'23"	195	LICK CREEK	0	0	2.53	6.55		
	Levisa Fork including Island Creek--Lat 37°25'15", Long 82°18'23"	195	LICK CREEK	143.2	230.4	354	917		
	(Area in Kentucky)					45.9	119		
	(Area outside Kentucky)					308	798		

Table 2, continued

DRAINAGE AREAS OF STREAMS AT SELECTED LOCATIONS IN KENTUCKY

Station Number	Stream and location	County Code	7½ minute Quadrangle Name	River Distance		Drainage Total		Area Non-contributing	
				mi	km	mi ²	km ²	mi ²	km ²
	OHIO RIVER BASIN--Continued BIG SANDY RIVER BASIN--Continued LEVISA FORK BASIN--Continued								
	Levisa Fork above Lick Creek--Lat 37°24'27", Long 82°19'10" (Area in Kentucky) (Area outside Kentucky)	195	LICK CREEK	141.7	228.0	355 46.9 308	919 121 798		
03207935	Lick Creek at Lick Creek--Lat 37°23'44", Long 82°18'08" Lick Creek at mouth--Lat 37°24'27", Long 82°19'10"	195 195	LICK CREEK LICK CREEK	1.4 0	2.3 0	6.70 7.95	17.4 20.6		
	Levisa Fork including Lick Creek--Lat 37°24'27", Long 82°19'10" (Area in Kentucky) (Area outside Kentucky)	195 195	LICK CREEK LICK CREEK	141.7	228.0	363 54.8 308	940 142 798		
	Levisa Fork above Millers Creek--Lat 37°24'51", Long 82°20'07" (Area in Kentucky) (Area outside Kentucky)	195 195	LICK CREEK LICK CREEK	139.3	224.1	366 57.9 308	948 150 798		
03207940	Millers Creek near Phyllis--Lat 37°25'19", Long 82°19'53" Millers Creek at mouth--Lat 37°24'51", Long 82°20'07"	195 195	LICK CREEK LICK CREEK	.6 0	1.0 0	1.68 2.78	4.35 7.20		
	Levisa Fork including Millers Creek--Lat 37°24'51", Long 82°20'07" (Area in Kentucky) (Area outside Kentucky)	195 195	LICK CREEK LICK CREEK	139.3	224.1	369 60.7 308	955 157 798		
	Levisa Fork above Grapevine Creek--Lat 37°25'37", Long 82°22'20" (Area in Kentucky) (Area outside Kentucky)	195 195	LICK CREEK LICK CREEK	135.9	218.2	373 65.3 308	966 169 798		
03207962	Grapevine Creek above Dicks Fork--Lat 37°26'34", Long 82°20'04" Dicks Fork at Phyllis--Lat 37°26'57", Long 82°20'16" Dicks Fork at mouth--Lat 37°26'34", Long 82°20'04"	195 195 195	LICK CREEK LICK CREEK LICK CREEK	2.4 .6 0	3.9 1.0 0	4.25 .82 1.00	11.0 2.12 2.59		
03207965	Grapevine Creek including Dicks Fork--Lat 37°26'34", Long 82°20'04" Grapevine Creek near Phyllis--Lat 37°25'57", Long 82°21'14" Grapevine Creek at mouth--Lat 37°25'37", Long 82°22'20"	195 195 195	LICK CREEK LICK CREEK LICK CREEK	2.4 1.1 0	3.9 1.8 0	5.25 6.20 9.04	13.6 16.1 23.4		
	Levisa Fork including Grapevine Creek--Lat 37°25'37", Long 82°22'20" (Area in Kentucky) (Area outside Kentucky)	195 195	LICK CREEK LICK CREEK	135.9	218.7	382 74.3 308	989 192 798		
03207915	Elkfoot Branch Levisa Fork near Nigh--Lat 37°23'52", Long 82°17'03"	195	LICK CREEK	.2	.3	.70	1.81		
03207995	Levisa Fork (Fishtrap Lake) near Millard--Lat 37°26'00", Long 82°24'58" (Area in Kentucky) (Area outside Kentucky)	195 195	MILLARD MILLARD	130.1	209.3	392 84.6 308	1,015 219 798		
03208000	Levisa Fork (below Fishtrap Lake) near Millard--Lat 37°25'33", Long 82°24'45" (Area in Kentucky) (Area outside Kentucky)	195 195	MILLARD MILLARD	129.6	208.5	392 89.8 308	1,015 233 798		
	Levisa Fork above Russell Fork--Lat 37°24'25", Long 82°26'25" (Area in Kentucky) (Area outside Kentucky)	195 195	MILLARD MILLARD	127.2	204.7	398 89.8 308	1,031 233 798		
	<u>Russell Fork Basin -- at Levisa Fork mile 127.2</u> Russell Fork at Virginia-Kentucky State Line--Lat 37°17'44", Long 82°18'54" (Area in Kentucky) (Area outside Kentucky)	195 195	ELKHORN CITY ELKHORN CITY	16.0	25.7	551 4.76 547	1,427 12.3 1,417		
03209300	Russell Fork at Elkhorn City--Lat 37°18'14", Long 82°20'35", at bridge on State Highway 80 (Area in Kentucky) (Area outside Kentucky)	195 195	ELKHORN CITY ELKHORN CITY	13.2	21.2	554 7.31 547	1,435 18.9 1,417		
	Russell Fork above Elkhorn Creek--Lat 37°18'03", Long 82°21'17" (Area in Kentucky) (Area outside Kentucky)	195 195	ELKHORN CITY ELKHORN CITY	12.3	19.8	555 8.43 547	1,437 21.8 1,417		
	<u>Elkhorn Creek Basin--at Russell Fork mile 12.3</u> Little Elkhorn Creek at Jenkins--Lat 37°10'06", Long 82°38'06", at Elkhorn Lake outlet	195	JENKINS WEST	.2	.3	2.63	6.81		
	Elkhorn Creek near Jenkins--Lat 37°11'44", Long 82°35'26", at bridge on State Highways 23 and 119	195	JENKINS EAST	20.6	33.1	11.9	30.8		

Table 2, continued

DRAINAGE AREAS OF STREAMS AT SELECTED LOCATIONS IN KENTUCKY

Station Number	Stream and location	County Code	7½ minute Quadrangle Name	River Distance		Drainage		Area	
				mi	km	Total		Non-contributing	
						mi ²	km ²	mi ²	km ²
03209400	OHIO RIVER BASIN--Continued BIG SANDY RIVER BASIN--Continued LEVISA FORK BASIN--Continued RUSSELL FORK BASIN--Continued ELKHORN CREEK BASIN--Continued								
	Elkhorn Creek at Ashcamp--Lat 37°16'11", Long 82°24'58", 0.3 mile downstream from Jackson Branch	195	HELLIER	5.7	9.2	43.0	111		
	Elkhorn Creek near Elkhorn City--Lat 37°16'30", Long 82°22'45", at bridge on State Highway 197	195	HELLIER	2.5	4.0	48.8	126		
	Elkhorn Creek at mouth--Lat 37°18'03", Long 82°21'17" (Area in Kentucky)	195	ELKHORN CITY	0	0	53.4	138		
	(Area outside Kentucky)					53.4	138		
	(Area in Kentucky)					0	0		
	Russell Fork including Elkhorn Creek--Lat 37°18'03", Long 82°21'17" (Area in Kentucky)	195	ELKHORN CITY	12.3	19.8	608	1,575		
	(Area outside Kentucky)					61.8	160		
	(Area in Kentucky)					547	1,417		
	Russell Fork above Marrowbone Creek--Lat 37°21'53", Long 82°24'40" (Area in Kentucky)	195	HELLIER	4.1	6.6	643	1,665		
	(Area outside Kentucky)					96.0	249		
	(Area in Kentucky)					547	1,417		
	Marrowbone Creek at mouth--Lat 37°21'53", Long 82°24'40"	195	HELLIER	0	0	27.2	70.4		
	Russell Fork at mouth--Lat 37°24'25", Long 82°26'24" (Area in Kentucky)	195	MILLARD	0	0	679	1,759		
	(Area outside Kentucky)					132	342		
Levisa Fork including Russell Fork--Lat 37°24'25", Long 82°26'24" (Area in Kentucky)	195	MILLARD	127.2	204.7	1,077	2,789			
(Area outside Kentucky)					222	575			
Levisa Fork above Shelby Creek--Lat 37°25'37", Long 82°29'51" (Area in Kentucky)	195	MILLARD	123.0	197.9	1,098	2,844			
(Area outside Kentucky)					243	629			
(Area in Kentucky)					855	2,214			
(Area outside Kentucky)									
03209440	Shelby Creek Basin -- at Levisa Fork mile 123.0								
	Shelby Creek at Dorton--Lat 37°16'40", Long 82°34'46", at bridge on State Highway 610	195	DORTON	22.4	36.0	12.6	32.6		
03209450	Shelby Creek above Beefhide Creek--Lat 37°17'22", Long 82°35'55"	195	DORTON	20.8	33.5	14.2	36.8		
	Beefhide Creek near Myra--Lat 37°16'32", Long 82°36'27", 0.3 mile upstream from Phillips Branch	195	DORTON	1.2	1.9	10.5	27.2		
	Beefhide Creek at mouth--Lat 37°17'22", Long 82°35'55"	195	DORTON	0	0	11.6	30.0		
	Shelby Creek including Beefhide Creek--Lat 37°17'22", Long 82°35'55"	195	DORTON	20.8	33.5	25.8	66.8		
	Shelby Creek at Virgie--Lat 37°19'48", Long 82°35'06", at bridge on U.S. Highways 23 and 119	195	DORTON	15.3	24.6	32.5	84.2		
03209460	Shelby Creek at Shelbiana--Lat 37°25'24", Long 82°29'57", at bridge on county road	195	MILLARD	.3	.5	112	290		
	Dry Creek at mouth--Lat 37°25'32", Long 82°29'51"	195	MILLARD	0	0	2.77	7.17		
	Shelby Creek at mouth--Lat 37°25'37", Long 82°29'51"	195	MILLARD	0	0	115	298		
	Levisa Fork including Shelby Creek--Lat 37°25'37", Long 82°29'51" (Area in Kentucky)	195	MILLARD	123.0	197.9	1,212	3,139		
	(Area outside Kentucky)					358	927		
03209500	Levisa Fork above Island Creek--Lat 37°27'51", Long 82°31'35" (Area in Kentucky)	195	PIKEVILLE	117.3	188.8	1,219	3,157		
	(Area outside Kentucky)					364	943		
	(Area in Kentucky)					855	2,214		
	Island Creek at mouth--Lat 37°27'51", Long 82°31'35"	195	PIKEVILLE	0	0	12.9	33.4		
	Levisa Fork including Island Creek--Lat 37°27'51", Long 82°31'35" (Area in Kentucky)	195	PIKEVILLE	117.3	188.8	1,232	3,191		
(Area outside Kentucky)					377	976			
(Area in Kentucky)					855	2,214			
Levisa Fork at Pikeville--Lat 37°28'35", Long 82°31'05", at foot of Huffman Avenue (Area in Kentucky)	195	PIKEVILLE	115.2	185.4	1,238	3,206			
(Area outside Kentucky)					383	992			
(Area in Kentucky)					855	2,214			
03209505	Ferguson Creek at Pikeville--Lat 37°29'09", Long 82°30'34", at bridge on U.S. Highway 119	195	PIKEVILLE	.4	.6	1.49	3.86		

Table 2., continued

DRAINAGE AREAS OF STREAMS AT SELECTED LOCATIONS IN KENTUCKY

Station Number	Stream and location	County Code	7½ minute Quadrangle Name	River Distance		Drainage Total		Area Non-contributing	
				mi	km	mi ²	km ²	mi ²	km ²
	OHIO RIVER BASIN--Continued BIG SANDY RIVER BASIN--Continued LEVISA FORK BASIN--Continued								
	Levisa Fork above Mud Creek--Lat 37°32'25", Long 82°37'52" (Area in Kentucky) (Area outside Kentucky)	71	HAROLD	102.2	164.4	1,274 419 855	3,300 1,085 2,214		
	Mud Creek above Dry Branch--Lat 37°26'17", Long 82°39'07"	71	MCDOWELL	11.4	18.3	10.1	26.2		
	Mud Creek above Mink Branch--Lat 37°26'41", Long 82°39'21"	71	MCDOWELL	10.7	17.2	13.2	34.2		
	Mud Creek above Hamilton Branch--Lat 37°27'37", Long 82°39'25"	71	MCDOWELL	9.2	14.8	16.5	42.7		
	Mud Creek above Frasure Branch--Lat 37°28'31", Long 82°39'17"	71	MCDOWELL	8.0	12.9	19.0	49.2		
	Mud Creek above Branham Creek--Lat 37°29'24", Long 82°38'59"	71	MCDOWELL	6.8	10.9	19.8	51.3		
	Branham Creek above mile 1.67--Lat 37°28'18", Long 82°38'15"	71	MCDOWELL	1.7	2.7	5.29	13.7		
	Branham Creek at mouth--Lat 37°29'24", Long 82°38'59"	71	MCDOWELL	0	0	6.81	17.6		
	Mud Creek including Branham Creek--Lat 37°29'24", Long 82°38'59"	71	MCDOWELL	6.8	10.9	26.6	68.9		
	Mud Creek above Parsons Branch--Lat 37°30'05", Long 82°39'20"	71	HAROLD	5.6	9.0	27.8	72.0		
	Parsons Branch at mouth--Lat 37°30'05", Long 82°39'20"	71	HAROLD	0	0	.62	1.61		
	Mud Creek including Parsons Branch--Lat 37°30'05", Long 82°39'20"	71	HAROLD	5.6	9.0	28.4	73.6		
	Mud Creek above Toler Creek--Lat 37°31'30", Long 82°38'50"	71	HAROLD	2.7	4.3	30.7	79.5		
	Toler Creek at mouth--Lat 37°31'30", Long 82°38'50"	71	HAROLD	0	0	10.0	25.9		
	Mud Creek including Toler Creek--Lat 37°31'30", Long 82°38'50"	71	HAROLD	2.7	4.3	40.1	104		
	Mud Creek above Little Mud Creek--Lat 37°31'59", Long 82°38'32"	71	HAROLD	1.8	2.9	40.4	105		
	Little Mud Creek at mouth--Lat 37°31'59", Long 82°38'32"	71	HAROLD	0	0	11.3	29.3		
03209545	Mud Creek including Little Mud Creek--Lat 37°31'59", Long 82°38'32"	71	HAROLD	1.8	2.9	51.6	134		
	Mud Creek at Harold--Lat 37°32'13", Long 82°38'40", at bridge on State Highway 1426	71	HAROLD	1.4	2.3	51.9	134		
	Mud Creek at mouth--Lat 37°32'25", Long 82°37'52"	71	HAROLD	0	0	52.4	136		
	Levisa Fork including Mud Creek--Lat 37°32'25", Long 82°37'52" (Area in Kentucky) (Area outside Kentucky)	71	HAROLD	102.2	164.4	1,326 471 855	3,433 1,220 2,214		
	Levisa Fork above Beaver Creek--Lat 37°36'49", Long 82°43'49" (Area in Kentucky) (Area outside Kentucky)	71	HAROLD	91.8	147.7	1,362 507 855	3,528 1,313 2,214		
	Beaver Creek Basin--at Levisa Fork mile 91.8								
03209575	Right Fork Beaver Creek (head of Beaver Creek)--Lat 37°19'13", Long 82°48'13", above Bill D Branch Bill D Branch at Kite--Lat 37°18'39", Long 82°48'58", at bridge on State Highway 582	119	KITE	40.8	65.6	13.6	35.2		
	Bill D Branch at mouth--Lat 37°19'13", Long 82°48'13"	119	KITE	1.0	1.6	3.17	8.21		
	Right Fork Beaver Creek including Bill D Branch--Lat 37°19'13", Long 82°48'13"	119	KITE	0	0	3.76	9.74		
	Right Fork Beaver Creek above Steele Creek--Lat 37°26'35", Long 82°48'28"	71	WAYLAND	40.8	65.6	17.4	45.1		
	Steele Creek above Right Fork--Lat 37°26'25", Long 82°46'46"	71	WAYLAND	26.8	43.1	70.5	183		
	Steele Creek above Shop Branch--Lat 37°26'32", Long 82°47'37"	71	WAYLAND	1.8	2.9	1.27	3.29		
	Steele Creek at mouth--Lat 37°26'35", Long 82°48'28"	71	WAYLAND	.8	1.3	2.90	7.51		
03209600	Right Fork Beaver Creek at Wayland--Lat 37°26'35", Long 82°48'28", at C&O Railroad bridge	71	WAYLAND	0	0	3.42	8.86		
	Stonecoal Branch at mouth--Lat 37°28'30", Long 82°50'04" at Right Fork Beaver Creek mile 23.2	71	WAYLAND	26.8	43.1	73.9	191		
	Rock Fork at mouth--Lat 37°28'45", Long 82°50'06" at Right Fork Beaver Creek mile 23.0	71	WAYLAND	0	0	1.81	4.69		
03209610	Right Fork Beaver Creek at Boscoe--Lat 37°30'35", Long 82°50'23", at bridge on State Highway 80	71	WAYLAND	0	0	1.46	3.78		
	Right Fork Beaver Creek above Left Fork Beaver Creek-- Lat 37°33'32", Long 82°45'09"	71	MARTIN	18.4	29.6	126	326		
	Left Fork Beaver Creek above Jacks Creek--Lat 37°21'52", Long 82°43'55"	71	MARTIN	7.0	11.3	155	401		
	Jacks Creek at mouth--Lat 37°21'52", Long 82°43'55"	71	WHEELWRIGHT	20.3	32.7	16.7	43.3		
	Left Fork Beaver Creek including Jacks Creek--Lat 37°21'52", Long 82°43'55"	71	WHEELWRIGHT	0	0	5.82	15.1		
03209640	Left Fork Beaver Creek at Price--Lat 37°24'29", Long 82°44'55", at bridge on State Highway 122	71	WHEELWRIGHT	20.3	32.7	22.6	58.5		
		71	MCDOWELL	14.7	23.7	33.0	85.5		

Table 2, continued

DRAINAGE AREAS OF STREAMS AT SELECTED LOCATIONS IN KENTUCKY

Station Number	Stream and location	County Code	7½ minute Quadrangle Name	River Distance		Drainage Total		Area Non-contributing	
				mi	km	mi ²	km ²	mi ²	km ²
	OHIO RIVER BASIN--Continued								
	BIG SANDY RIVER BASIN--Continued								
	LEVISA FORK BASIN--Continued								
	BEAVER CREEK BASIN--Continued								
	RIGHT FORK BEAVER CREEK BASIN--Continued								
	LEFT FORK BEAVER CREEK BASIN--Continued								
	<u>Frasure Creek Basin--at left Fork Beaver Creek mile 10.2</u>								
	Frasure Creek including Hoods Fork--Lat 37°26'00", Long 82°42'53"	71	MCDOWELL	2.6	4.2	7.26	18.8		
	Frasure Creek above Hall Fork--Lat 37°26'57", Long 82°43'36"	71	MCDOWELL	1.0	1.6	8.40	21.8		
	Hall Fork at mouth--Lat 37°26'57", Long 82°43'36"	71	MCDOWELL	0	0	1.82	4.71		
	Frasure Creek including Hall Fork--Lat 37°26'57", Long 82°43'36"	71	MCDOWELL	1.0	1.6	10.2	26.4		
	Frasure Creek at mouth--Lat 37°27'10", Long 82°44'23"	71	MCDOWELL	0	0	11.6	30.0		
03209650	Left Fork Beaver Creek at Drift--Lat 37°28'56", Long 82°45'09", at bridge on State Highway 1101	71	WAYLAND	6.9	11.1	58.5	151		
	Left Fork Beaver Creek at mouth--Lat 37°33'32", Long 82°45'09"	71	MARTIN	0	0	73.4	190		
03209700	Beaver Creek at confluence of Right and Left Forks Beaver Creek	71	MARTIN	7.0	11.3	228	591		
	Beaver Creek at Martin--Lat 37°34'10", Long 82°45'28", at C&O Railroad bridge	71	MARTIN	6.0	9.7	228	591		
	Beaver Creek above Arkansas Creek--Lat 37°34'43", Long 82°43'55"	71	HAROLD	3.8	6.1	233	603		
	Arkansas Creek at mouth--Lat 37°34'43", Long 82°43'55"	71	HAROLD	0	0	3.11	8.05		
	Lane Branch at mouth--Lat 37°34'43", Long 82°43'52"	71	HAROLD	0	0	.54	1.40		
	Beaver Creek near Martin--Lat 37°34'45", Long 82°43'52", 0.1 mile downstream from Arkansas Creek (including Lane Branch)	71	HAROLD	3.7	6.0	237	614		
	Beaver Creek at mouth--Lat 37°36'49", Long 82°43'49"	71	HAROLD	0	0	240	622		
	Levisa Fork including Beaver Creek--Lat 37°36'49", Long 82°43'49"	71	HAROLD	91.8	147.7	1,602	4,149		
	(Area in Kentucky)					747	1,935		
	(Area outside Kentucky)					855	2,214		
	Cow Creek at mouth (Levisa Fork mile 88.7)--Lat 37°38'11", Long 82°41'47"	71	LANCER	0	0	6.62	17.1		
	<u>Bull Creek Basin--at Levisa Fork Mile 84.7</u>								
	Bull Creek above Wills Branch--Lat 37°38'27", Long 82°44'42"	71	LANCER	2.4	3.9	9.38	24.3		
	Bull Creek including Dodson Branch--Lat 37°39'19", Long 82°44'12"	71	LANCER	1.2	1.9	11.3	29.3		
	Bull Creek at mouth--Lat 37°39'59", Long 82°43'12"	71	LANCER	0	0	13.0	33.7		
	Levisa Fork at Prestonsburg--Lat 37°39'50", Long 82°46'08"	71	PRESTONSBURG	82.2	132.3	1,636	4,237		
	(Area in Kentucky)					781	2,023		
	(Area outside Kentucky)					855	2,214		
	Levisa Fork at Prestonsburg--Lat 37°39'49", Long 82°46'24", at bridge on State Highway 1428	71	PRESTONSBURG	82.0	131.9	1,636	4,237		
	(Area in Kentucky)					781	2,023		
	(Area outside Kentucky)					855	2,214		
	Levisa Fork at bridge on State Highway 114--Lat 37°40'19", Long 82°46'46"	71	PRESTONSBURG	81.4	131.0	1,637	4,239		
	(Area in Kentucky)					782	2,025		
	(Area outside Kentucky)					855	2,214		
	Levisa Fork above Middle Creek--Lat 37°40'19", Long 82°46'46"	71	PRESTONSBURG	81.3	130.8	1,637	4,239		
	(Area in Kentucky)					782	2,025		
	(Area outside Kentucky)					855	2,214		
	Middle Creek at mile 12.27--Lat 37°41'11", Long 82°56'01", 2.5 miles downstream from Cole Branch	71	IVYTON	12.3	19.8	10.4	26.9		
	Middle Creek above Left Fork--Lat 37°38'59", Long 82°48'53"	71	PRESTONSBURG	3.5	5.6	25.9	67.1		
	<u>Left Fork Basin--at Middle Creek mile 3.55</u>								
	Left Fork including Sam Hale Branch--Lat 37°37'40", Long 82°50'07"	71	PRESTONSBURG	2.4	3.9	23.8	61.6		
	Left Fork above Allen Branch--Lat 37°38'12", Long 82°49'07"	71	PRESTONSBURG	1.0	1.6	25.0	64.8		
	Left Fork at mouth--Lat 37°38'59", Long 82°48'53"	71	PRESTONSBURG	0	0	26.6	68.9		
	Middle Creek including Left Fork--Lat 37°38'59", Long 82°48'53"	71	PRESTONSBURG	3.5	5.6	52.5	136		
	Middle Creek above Spurlock Creek--Lat 37°39'10", Long 82°47'53"	71	PRESTONSBURG	2.4	3.9	53.1	138		
	Spurlock Creek at mouth--Lat 37°39'10", Long 82°47'53"	71	PRESTONSBURG	0	0	8.59	22.2		
	Middle Creek including Ike Fitzpatrick Creek--Lat 37°39'11", Long 82°47'52"	71	PRESTONSBURG	2.3	3.7	62.1	161		

Table 2, continued

DRAINAGE AREAS OF STREAMS AT SELECTED LOCATIONS IN KENTUCKY

Station Number	Stream and location	County Code	7½ minute Quadrangle Name	River Distance		Drainage Total		Area Non-contributing	
				mi	km	mi ²	km ²	mi ²	km ²
	OHIO RIVER BASIN--Continued BIG SANDY RIVER BASIN--Continued LEVISIA FORK BASIN--Continued MIDDLE CREEK BASIN--Continued								
03209890	Middle Creek near Prestonsburg--Lat 37°39'16", Long 82°47'50", at bridge on State Highway 114	71	PRESTONSBURG	2.2	3.5	62.1	161		
03209800	Middle Creek at mouth--Lat 37°40'19", Long 82°46'46" Levisa Fork at Prestonsburg--Lat 37°40'15", Long 82°46'38", at bridge on State Highway 114 (below Middle Branch)	71	PRESTONSBURG	0	0	64.4	167		
	(Area in Kentucky)	71	PRESTONSBURG	81.3	130.8	1,702	4,408		
	(Area outside Kentucky)					846	2,191		
	Abbot Creek at mouth (Levisa Fork mile 80.2)--Lat 37°41'13", Long 82°47'01"	71	PRESTONSBURG	0	0	855	2,214		
	Levisa Fork above Johns Creek--Lat 37°44'31", Long 82°46'02"	71	PRESTONSBURG	73.7	118.6	17.0	44.0		
	(Area in Kentucky)					1,726	4,470		
	(Area outside Kentucky)					871	2,256		
	Johns Creek--at Levisa Fork mile 73.7					855	2,214		
	Johns Creek near Meta--Lat 37°33'51", Long 82°27'20", 0.2 mile upstream from U.S. Highway 119	195	META	42.9	69.0	55.8	145		
03210000	Johns Creek near Meta--Lat 37°34'01", Long 82°37'29", at bridge on State Highway 119	195	META	42.7	68.7	56.3	146		
03210040	Johns Creek above Raccoon Creek--Lat 37°33'39", Long 82°27'56" Raccoon Creek near Zebulon--Lat 37°30'55", Long 82°27'05", at bridge on State Highway 1441	195	META	42.0	67.6	56.5	146		
	Raccoon Creek above Burning Fork--Lat 37°32'05", Long 82°27'52"	195	META	4.7	7.6	14.8	38.3		
	Burning Fork at mouth--Lat 37°32'05", Long 82°27'52"	195	META	2.8	4.5	16.5	42.7		
	Raccoon Creek at mouth--Lat 37°33'39", Long 82°27'56"	195	META	0	0	4.90	12.7		
	Johns Creek including Raccoon Creek--Lat 37°33'39", Long 82°27'56"	195	META	0	0	26.2	67.9		
	Johns Creek above Caney Fork--Lat 37°35'55", Long 82°32'02"	195	META	42.0	67.6	82.7	214		
03210160	Caney Fork near Gulnare--Lat 37°35'11", Long 82°32'23", adjacent to State Highway 2061	195	BROAD BOTTOM	34.0	54.7	99.6	258		
	Caney Fork at mouth--Lat 37°35'55", Long 82°32'02"	195	BROAD BOTTOM	1.1	1.8	3.74	9.69		
	Johns Creek above Brushy Fork--Lat 37°40'50", Long 82°35'26"	195	BROAD BOTTOM	0	0	4.60	11.9		
03210310	Brushy Fork at Heenon--Lat 37°39'58", Long 82°29'02", 0.2 mile downstream from Left Fork	195	THOMAS	23.9	38.5	124	321		
	Brushy Fork at mouth--Lat 37°40'51", Long 82°35'26"	71	THOMAS	10.7	17.2	20.4	52.8		
	Johns Creek above Buffalo Creek--Lat 37°41'04", Long 82°39'08"	71	THOMAS	0	0	38.4	99.4		
03210420	Buffalo Creek near Endicott--Lat 37°37'58", Long 82°36'18", at ford upstream from Clark Branch	71	LANCER	18.9	30.4	168	435		
	Buffalo Creek at mouth--Lat 37°41'04", Long 82°39'08"	71	THOMAS	6.0	9.7	6.21	16.1		
03211000	Johns Creek near Van Lear--Lat 37°44'16", Long 82°43'50", at Dewey Dam	71	LANCER	0	0	16.8	43.5		
03211500	Johns Creek near Van Lear--Lat 37°44'37", Long 82°43'27", 0.7 mile downstream from Dewey Dam	71	LANCER	5.4	8.7	206	534		
	Johns Creek above Long Branch--Lat 37°44'35", Long 82°43'24"	71	LANCER	4.7	7.6	206	534		
	Long Branch at mouth--Lat 37°44'35", Long 82°43'24"	71	LANCER	4.7	7.6	206	534		
	Johns Creek above Daniels Creek--Lat 37°44'50", Long 82°43'22"	71	LANCER	0	0	1.71	4.43		
	Daniels Creek at mouth--Lat 37°44'50", Long 82°43'22"	71	LANCER	4.4	7.1	208	539		
	Johns Creek at mouth--Lat 37°44'31", Long 82°46'02"	115	LANCER	0	0	12.0	31.1		
	Levisa Fork including Johns Creek--Lat 37°44'31", Long 82°46'02"	115	PRESTONSBURG	0	0	224	580		
	(Area in Kentucky)		PRESTONSBURG	73.7	118.6	1,950	5,050		
	(Area outside Kentucky)					1,095	2,836		
03211800	Levisa Fork at Paintsville--Lat 37°48'50", Long 82°47'29", 300 feet upstream from Paint Creek	115	PAINTSVILLE	65.4	105.2	855	2,214		
	(Area in Kentucky)					1,974	5,113		
	(Area outside Kentucky)					1,119	2,898		
	Levisa Fork above Paint Creek--Lat 37°48'52", Long 82°47'30"	115	PAINTSVILLE	65.4	105.2	855	2,214		
	(Area in Kentucky)					1,974	5,113		
	(Area outside Kentucky)					1,119	2,898		
						855	2,214		

Table 2, continued

DRAINAGE AREAS OF STREAMS AT SELECTED LOCATIONS IN KENTUCKY

Station Number	Stream and location	County Code	7½ minute Quadrangle Name	River Distance		Drainage Total		Area Non-contributing	
				mi	km	mi ²	km ²	mi ²	km ²
	OHIO RIVER BASIN--Continued BIG SANDY RIVER BASIN--Continued LEVISA FORK BASIN--Continued								
	Paint Creek Basin--at Levisa Fork mile 65.4								
	Little Paint Creek (head of Paint Creek)--Lat 37°53'50", Long 82°59'16", above Big Mine Fork	115	REDBUSH	21.4	34.4	24.7	64.0		
	Big Mine Fork at mouth--Lat 37°52'46", Long 82°59'01"	115	REDBUSH	0	0	16.8	43.5		
	Little Paint Creek including Big Mine Fork--Lat 37°52'46", Long 82°59'01"	115	REDBUSH	21.4	34.4	41.6	108		
03211945	Little Paint Creek above Open Fork Paint Creek--Lat 37°53'50", Long 82°59'16"	175	REDBUSH	20.1	32.3	44.2	114		
	Open Fork Paint Creek near Relief--Lat 37°55'31", Long 82°59'44", 100 feet downstream from Mill Branch	175	REDBUSH	3.8	6.1	25.5	66.0		
	Open Fork Paint Creek at mouth--Lat 37°53'50", Long 82°59'16"	175	REDBUSH	0	0	33.0	85.5		
03211970	Paint Creek at confluence of Little Paint and Open Fork Paint Creek	175	REDBUSH	20.1	32.3	77.3	200		
03211990	Paint Creek near Elna--Lat 37°53'36", Long 82°57'42", including Low Gap Branch Paintsville Lake	115	REDBUSH	18.1	29.1	79.3	205		
	Paint Creek below Paintsville Lake (outflow gage)								
	Barnetts Creek at mouth--Lat 37°50'05", Long 82°52'15"	115	PAINTSVILLE	0	0	10.3	26.7		
03212000	Paint Creek at Staffordsville--Lat 37°50'05", Long 82°52'15", at bridge on U.S. Highway 460	115	PAINTSVILLE	7.8	12.6	103	267		
	Paint Creek at mouth--Lat 37°48'52", Long 82°47'30"	115	PAINTSVILLE	0	0	169	438		
	Levisa Fork including Paint Creek--Lat 37°48'52", Long 82°47'30"	115	PAINTSVILLE	65.4	105.2	2,143	5,550		
	(Area in Kentucky)					1,288	3,336		
	(Area outside Kentucky)					855	2,214		
03212500	Levisa Fork at Paintsville--Lat 37°48'55", Long 82°47'30" at bridge on State Highway 40	115	PAINTSVILLE	65.2	104.9	2,144	5,553		
	(Area in Kentucky)					1,289	3,339		
	(Area outside Kentucky)					855	2,214		
	Levisa Fork above Toms Creek--Lat 37°51'05", Long 82°43'58"	115	OFFUTT	58.0	93.3	2,172	5,625		
	(Area in Kentucky)					1,317	3,411		
	(Area outside Kentucky)					855	2,214		
	Toms Creek Basin--at Levisa Fork mile 58.0								
03212515	Rush Fork near Paintsville--Lat 37°51'17", Long 82°48'56", at bridge on U.S. Highway 23	115	PAINTSVILLE	1.7	2.7	2.10	5.44		
	Toms Creek at mouth--Lat 37°51'05", Long 82°43'58"	115	OFFUTT	0	0	25.4	65.8		
	Levisa Fork including Toms Creek--Lat 37°51'05", Long 82°43'58"	115	OFFUTT	58.0	93.3	2,198	5,693		
	(Area in Kentucky)					1,343	3,478		
	(Area outside Kentucky)					855	2,214		
	Levisa Fork above Georges Creek--Lat 37°58'32", Long 82°39'57"	127	RICHARDSON	42.0	67.6	2,246	5,817		
	(Area in Kentucky)					1,391	3,603		
	(Area outside Kentucky)					855	2,214		
	Georges Creek at mouth--Lat 37°58'32", Long 82°39'57"	127	RICHARDSON	0	0	32.4	83.9		
	Levisa Fork above confluence with Tugs Fork--Lat 38°07'02", Long 82°36'01"	127	LOUISA	26.8	43.1	2,326	6,024		
	(Area in Kentucky)					1,471	3,810		
	(Area outside Kentucky)					855	2,214		
	Tug Fork Basin--at Big Sandy River mile 26.8								
	Tug Fork above Knox Creek--Lat 37°32'09", Long 82°03'36"	195	MAJESTIC	85.0	136.8	641	1,660		
	(Area in Kentucky)					5.78	16.0		
	(Area outside Kentucky)					635	1,645		
	Knox Creek Basin--at Tug Fork mile 85.0								
03213594	Camp Creek near Argo--Lat 37°28'29", Long 82°05'16"	195	HURLEY	1.4	2.3	1.60	4.14		
	Camp Creek at Argo--Lat 37°28'40", Long 82°04'28"	195	HURLEY	.6	1.0	3.15	8.16		
	Knox Creek at Argo--Lat 37°29'00", Long 82°03'06"	195	HURLEY	6.1	9.8	95.9	248		
	(Area in Kentucky)					10.6	27.5		
	(Area outside Kentucky)					85.3	221		

Table 2, continued

DRAINAGE AREAS OF STREAMS AT SELECTED LOCATIONS IN KENTUCKY

Station Number	Stream and location	County Code	7½ minute Quadrangle Name	River Distance		Drainage Total		Area Non-contributing	
				mi	km	mi ²	km ²	mi ²	km ²
	OHIO RIVER BASIN--Continued BIG SANDY RIVER--Continued TUG FORK BASIN--Continued KNOX CREEK BASIN--Continued								
03213630	Hurricane Creek Basin--at Knox Creek mile 4.4 Right Fork Hurricane Creek near Stopover-- Lat 37°29'46", Long 82°05'22", 200 feet above mouth Turkey Creek at mouth--Lat 37°30'14", Long 82°03'48" Knox Creek at mouth--Lat 37°32'10", Long 82°03'36" (Area in Kentucky) (Area outside Kentucky) Poplar Creek at Majestic--Lat 37°31'46", Long 82°06'03" Barrenshee Creek near Freeburn--Lat 37°32'56", Long 82°08'13", 0.2 mile above State Highway 194 Tug Fork above Peter Creek--Lat 37°33'59", Long 82°08'43" (Area in Kentucky) (Area outside Kentucky) Left Fork Peter Creek (headwater of Peter Creek) near Jamboree-- Lat 37°29'29", Long 82°08'08"	195 195 195 195 195 195	HURLEY MAJESTIC MAJESTIC MAJESTIC MATEWAN MATEWAN	0 0 0 1.7 .2 77.7	0 0 0 2.7 .3 125.0	0.82 3.16 113 24.9 88.4 781 40.2 741	2.12 8.18 293 64.5 229 1.97 4.92 2,023 104 1,919		
03213670	Left Fork Peter Creek at Jamboree--Lat 37°29'44", Long 82°08'14" Left Fork Peter Creek above Right Fork Peter Creek-- Lat 37°30'50", Long 82°09'10"	195 195	JAMBOREE JAMBOREE	7.9 7.6	12.7 12.2	11.0 12.0	28.5 31.1		
03213680	Right Fork Peter Creek near Phelps--Lat 37°30'13", Long 82°09'35" Right Fork Peter Creek at mouth--Lat 37°30'50", Long 82°09'10" Peter Creek at mouth--Lat 37°33'59", Long 82°08'43" Tug Fork above Blackberry Creek--Lat 37°36'28", Long 82°09'48" (Area in Kentucky) (Area outside Kentucky)	195 195 195 195	MATEWAN MATEWAN MATEWAN MATEWAN	5.5 1.0 0 0 72.0	8.9 1.6 0 0 115.8	15.6 12.4 13.1 34.5 832.5 77.8 755	40.4 32.1 33.9 89.4 2,156 202 1,955		
03213690	Blackberry Creek at mouth--Lat 37°36'28", Long 82°09'48" Tug Fork above Pond Creek--Lat 37°39'49", Long 82°16'19" (Area in Kentucky) (Area outside Kentucky)	195 195	MATEWAN WILLIAMSON	0 57.9	0 93.2	20.2 895 107 788	52.3 2,318 277 2,041		
03213698	Pond Creek near Toler--Lat 37°38'14", Long 82°15'13" Pond Creek at mouth--Lat 37°39'49", Long 82°16'19" Tug Fork above Big Creek--Lat 37°44'26", Long 82°20'00" (Area in Kentucky) (Area outside Kentucky)	195 195 195,159	WILLIAMSON WILLIAMSON WILLIAMSON	3.2 0 48.8	5.1 0 78.5	34.4 40.7 961 159 802	89.1 105 2,489 412 2,077		
	Big Creek above Dix Fork--Lat 37°36'47", Long 82°20'31" Dix Fork at mouth--Lat 37°36'47", Long 82°20'31" Big Creek above Road Fork--Lat 37°37'16", Long 82°21'21" Road Fork at mouth--Lat 37°37'16", Long 82°21'21" Big Creek above Elkins Fork--Lat 37°39'55", Long 82°22'42" Elkins Fork above Rockhouse Fork--Lat 37°39'27", Long 82°23'28" Rockhouse Fork at mouth--Lat 37°39'27", Long 82°23'28" Elkins Fork at mouth--Lat 37°39'55", Long 82°22'42" Big Creek above Long Fork--Lat 37°41'21", Long 82°21'42" Long Fork at mouth--Lat 37°41'21", Long 82°21'42"	195 195 195 195 195 195 195 195 195 195	BELFRY BELFRY BELFRY BELFRY VARNEY VARNEY VARNEY VARNEY WILLIAMSON WILLIAMSON	15.1 0 14.1 0 9.8 1.2 0 0 6.7 0	24.3 0 22.7 0 15.8 1.9 0 0 10.8 0	9.89 5.07 15.8 4.41 24.9 6.65 3.96 11.8 40.2 5.24	25.6 13.1 40.9 11.4 64.5 17.2 10.3 30.6 104 13.6		
03213750	Big Creek at Hatfield--Lat 37°43'34", Long 82°21'06"	195	WILLIAMSON	2.2	3.5	56.1	145		
03213790	Big Creek near Hatfield--Lat 37°44'21", Long 82°20'25", 0.3 mile upstream from Golf Branch Big Creek at mouth--Lat 37°44'26", Long 82°20'00" Tug Fork above Wolf Creek--Lat 37°49'31", Long 82°23'58" (Area in Kentucky) (Area outside Kentucky)	195 195,159 159	WILLIAMSON WILLIAMSON KERMIT	.5 0 36.3	.8 0 58.4	59.1 59.4 1,195 227 968	153 154 3,095 588 2,507		
	Wolf Creek Basin--at Tug Fork mile 36.3 Wolf Creek above Panther Fork--Lat 37°43'45", Long 82°33'34"	159	THOMAS	17.7	28.5	5.34	13.8		

Table 2, continued

DRAINAGE AREAS OF STREAMS AT SELECTED LOCATIONS IN KENTUCKY

Station Number	Stream and location	County Code	7½ minute Quadrangle Name	River Distance		Drainage Total		Area Non-contributing	
				mi	km	mi ²	km ²	mi ²	km ²
	OHIO RIVER BASIN--Continued								
	BIG SANDY RIVER BASIN--Continued								
	TUG FORK BASIN--Continued								
	WOLF CREEK BASIN--Continued								
	Panther Fork at mouth--Lat 37°43'45", Long 82°33'34"	159	THOMAS	0	0	4.91	12.7		
	Wolf Creek above Meathouse Creek--Lat 37°44'23", Long 82°30'11"	159	THOMAS	13.1	21.1	19.1	49.5		
	Meathouse Creek at mouth--Lat 37°44'23", Long 82°30'11"	159	THOMAS	0	0	5.59	14.5		
03214300	Wolf Creek near McClure--Lat 37°45'55", Long 82°28'55"	159	KERMIT	9.6	15.4	29.8	77.8		
	Wolf Creek above Pigeonroost Fork--Lat 37°47'01", Long 82°26'39"	159	KERMIT	6.5	10.5	35.9	93.0		
	Pigeonroost Fork above Petercave Fork--Lat 37°46'07", Long 82°27'02"	159	KERMIT	1.2	1.9	17.0	44.0		
	Petercave Fork at mouth--Lat 37°46'07", Long 82°27'02"	159	KERMIT	0	0	7.43	19.2		
03214400	Pigeonroost Fork at mouth--Lat 37°47'01", Long 82°26'39"	159	KERMIT	0	0	25.5	66.0		
	Wolf Creek at Pilgram--Lat 37°47'49", Long 82°25'44", 0.5 mile upstream from Emily Creek	159	KERMIT	4.8	7.7	62.8	163		
	Emily Creek above White Oak Fork--Lat 37°47'05", Long 82°25'03"	159	KERMIT	.9	1.4	8.01	20.7		
	White Oak Fork at mouth--Lat 37°47'05", Long 82°25'03"	159	KERMIT	0	0	6.08	15.7		
	Emily Creek at mouth--Lat 37°47'50", Long 82°25'14"	159	KERMIT	0	0	14.5	37.6		
	Wolf Creek at mouth--Lat 37°49'31", Long 82°23'58"	159	KERMIT	0	0	83.5	216		
	Tug Fork above Rockcastle Creek--Lat 38°00'06", Long 82°31'10"	127	LOUISA	10.2	16.4	1,385	3,587		
	(Area in Kentucky)					345	894		
	(Area outside Kentucky)					1,040	2,694		
	Rockcastle Creek Basin--at Tug Fork mile 10.2								
	Middle Fork Rockcastle Creek (head of Rockcastle Creek) above Beech Fork-- Lat 37°46'26", Long 82°36'43"	159	INEZ	27.3	44.3	10.0	25.9		
03214600	Beech Fork at mouth--Lat 37°46'26", Long 82°36'43"	159	INEZ	0	0	5.04	13.1		
	Middle Fork Rockcastle Creek at Inez--Lat 37°51'14", Long 82°32'43"	159	INEZ	15.5	24.9	33.3	86.2		
	Middle Fork Rockcastle Creek above Coldwater Fork-- Lat 37°51'53", Long 82°32'31"	159	INEZ	16.7	26.9	33.8	87.5		
03214650	Coldwater Fork near Inez--Lat 37°50'17", Long 82°30'53"	159	INEZ	3.5	5.6	17.8	46.1		
	Coldwater Fork above Blacklog Fork--Lat 37°51'17", Long 82°01'31"	159	INEZ	1.9	3.1	19.6	50.8		
	Blacklog Fork at mouth--Lat 37°51'17", Long 82°01'31"	159	INEZ	0	0	6.13	15.9		
03214700	Coldwater Fork at mouth--Lat 37°51'53", Long 82°32'31"	159	INEZ	0	0	29.5	76.4		
	Rockcastle Creek at Inez--Lat 37°52'05", Long 82°32'32", at bridge on State Highway 40	159	INEZ	16.6	26.7	63.1	163		
03214730	Rockcastle Creek at Clifford--Lat 38°00'07", Long 82°31'12", at mouth at bridge on State Highway 3	127	LOUISA	0	0	121	313		
	Tug Fork at mouth--Lat 37°07'02", Long 82°36'01"	127	LOUISA	0	0	1,559	4,038		
	(Area in Kentucky)					476	1,233		
	(Area outside Kentucky)					1,083	2,805		
	Big Sandy River at confluence of Tug Fork and Levisa Fork	127	LOUISA	26.8	43.1	3,885	10,062		
	(Area in Kentucky)					1,947	5,043		
	(Area outside Kentucky)					1,938	5,019		
03214980	Big Sandy River at Louisa--Lat 38°07'13", Long 82°36'38", 400 feet downstream from Lock and Dam 3	127	LOUISA	26.2	42.2	3,885	10,062		
	(Area in Kentucky)					1,947	5,043		
	(Area outside Kentucky)					1,938	5,019		
	Big Sandy River above Two Mile Creek--Lat 38°08'05", Long 82°37'33"	127	FALLSBURG	24.6	39.6	3,887	10,067		
	(Area in Kentucky)					1,948	5,045		
	(Area outside Kentucky)					1,939	5,022		
03214990	Two Mile Creek near Louisa--Lat 38°07'37", Long 82°37'45", at bridge on U.S. Highway 23	127	FALLSBURG	.6	1.0	4.55	11.8		
	Two Mile Creek at mouth--Lat 38°08'05", Long 82°07'33"	127	FALLSBURG	0	0	4.72	12.2		
	Big Sandy River including Two Mile Creek--Lat 38°08'05", Long 82°07'33"	127	FALLSBURG	24.6	39.6	3,892	10,080		
	(Area in Kentucky)					1,953	5,058		
	(Area outside Kentucky)					1,939	5,022		

Table 2, continued

DRAINAGE AREAS OF STREAMS AT SELECTED LOCATIONS IN KENTUCKY

Station Number	Stream and location	County Code	7½ minute Quadrangle Name	River Distance		Drainage Total		Area Non-contributing	
				mi	km	mi ²	km ²	mi ²	km ²
	OHIO RIVER BASIN--Continued BIG SANDY RIVER BASIN--Continued								
03215000	Big Sandy River at Fullers--Lat 38°10'16", Long 82°38'05", 1.7 miles upstream from Blaine Creek (Area in Kentucky) (Area outside Kentucky)	127	FALLSBURG	21.3	34.3	3,897 1,957	10,093 5,069		
	Big Sandy above Tabor Creek--Lat 38°10'12", Long 82°36'43" (Area in Kentucky) (Area outside Kentucky)	W.VA.	PRICHARD	20.0	32.2	3,898 1,957 1,941	10,096 5,069 5,027		
	Tabor Creek at mouth--Lat 38°10'12", Long 82°36'42" (Area in Kentucky) (Area outside Kentucky)	W.VA.	PRICHARD	0	0	6.00 0 6.00	15.5 0 15.5		
	Big Sandy River including Tabor Creek--Lat 38°10'12", Long 82°36'42" (Area in Kentucky) (Area outside Kentucky)	W.VA.	PRICHARD	20.0	32.2	3,904 1,957 1,947	10,111 5,069 5,043		
	Big Sandy River above Blaine Creek--Lat 38°10'32", Long 82°36'37" (Area in Kentucky) (Area outside Kentucky)	127	PRICHARD	19.6	31.5	3,904 1,957 1,942	10,111 5,069 5,030		
	<u>Blaine Creek Basin--at Big Sandy River mile 19.6</u>								
03215300	Blaine Creek above Upper Laurel Creek--Lat 38°00'45", Long 82°53'10" Upper Laurel Creek at Redbush--Lat 37°56'26", Long 82°57'06", at bridge on State Highway 172	127	MAZIE	45.1	72.6	31.2	80.8		
	Upper Laurel Creek at mouth--Lat 38°00'45", Long 82°53'10"	127	REDBUSH	9.0	14.5	4.21	10.9		
	Blaine Creek above Lower Laurel Creek--Lat 38°01'17", Long 82°52'31"	127	MAZIE	0	0	13.6	35.2		
03215320	Lower Laurel Creek near Flatgap--Lat 37°57'03", Long 82°53'33", (including Drakes Creek)	127	MAZIE	44.0	70.8	46.8	121		
	Lower Laurel Creek at mouth--Lat 38°01'17", Long 82°52'31"	115	REDBUSH	7.9	12.7	5.25	13.6		
03215362	Blaine Creek near Blaine--Lat 38°01'23", Long 82°52'07", 0.5 mile upstream from Cains Creek	127	MAZIE	44.0	70.8	17.5	45.3		
03215370	Blaine Creek at Blaine--Lat 38°01'33", Long 82°51'13", at bridge on State Highway 32	127	BLAINE	43.5	70.0	64.7	168		
03215410	Blaine Creek near Blaine--Lat 38°04'00", Long 82°49'39", 0.1 mile downstream from Cherokee Creek	127	BLAINE	42.3	68.1	78.8	204		
03215430	Blaine Creek near Blaine--Lat 38°03'12", Long 82°46'42", 0.15 mile downstream from Brushy Creek	127	BLAINE	38.0	61.1	119	308		
	Blaine Creek above Rich Creek--Lat 38°03'59", Long 82°45'37"	127	BLAINE	33.6	54.1	151	391		
03215440	Rich Creek near Adams--Lat 38°03'51", Long 82°45'06", 200 feet downstream from Pleas Creek	127	BLAINE	32.1	51.6	151	391		
	Rich Creek at mouth--Lat 38°03'59", Long 82°45'37"	127	BLAINE	.7	1.1	6.68	17.3		
	Blaine Creek above Little Blaine Creek--Lat 38°05'20", Long 82°42'59"	127	BLAINE	0	0	7.92	20.5		
03215480	Little Blaine Creek at Evergreen--Lat 38°03'55", Long 82°40'55", 0.6 mile downstream from Harriet Branch	127	ADAMS	24.4	39.3	169	438		
	Little Blaine Creek at mouth--Lat 38°05'20", Long 82°42'59"	127	ADAMS	3.2	5.1	23.0	59.6		
03215490	Blaine Creek near Yatesville--Lat 38°06'32", Long 82°42'04", at bridge on State Highway 1185	127	ADAMS	0	0	25.1	65.0		
03215500	Blaine Creek at Yatesville--Lat 38°08'40", Long 82°41'05", at covered bridge	127	ADAMS	20.5	33.0	206	534		
	Blaine Creek at mouth--Lat 38°10'32", Long 82°36'37"	127	FALLSBURG	14.3	23.0	217	562		
	Big Sandy River including Blaine Creek--Lat 38°10'32", Long 82°36'37" (Area in Kentucky) (Area outside Kentucky)	127	PRICHARD	0	0	265	686		
	Big Sandy River above Hurricane Creek--Lat 38°11'33", Long 82°36'04" (Area in Kentucky) (Area outside Kentucky)	127	PRICHARD	19.6	31.5	4,169 2,222 1,942	10,798 5,755 5,030		
		W.VA.	PRICHARD	18.4	29.6	4,172 2,223 1,949	10,805 5,758 5,048		

Table 2, continued

DRAINAGE AREAS OF STREAMS AT SELECTED LOCATIONS IN KENTUCKY

Station Number	Stream and location	County Code	7½ minute Quadrangle Name	River Distance		Drainage Total		Area Non-contributing	
				mi	km	mi ²	km ²	mi ²	km ²
	OHIO RIVER BASIN--Continued								
	BIG SANDY RIVER BASIN--Continued								
	Hurricane Creek at mouth--Lat 38°11'33", Long 82°36'04" (Area in Kentucky)	W.VA.	PRICHARD	0	0	15.5	40.1		
	(Area outside Kentucky)					0	0		
	Big Sandy River including Hurricane Creek--Lat 38°11'33", Long 82°36'04" (Area in Kentucky)	W.VA.	PRICHARD	18.4	29.6	15.5	40.1		
	(Area outside Kentucky)					4,187	10,844		
	Big Sandy River above Elijah Creek--Lat 38°14'41", Long 82°35'10" (Area in Kentucky)	W.VA.	PRICHARD	13.2	21.2	2,223	5,758		
	(Area outside Kentucky)					1,965	5,089		
	Elijah Creek at mouth--Lat 38°14'41", Long 82°35'10" (Area in Kentucky)	W.VA.	PRICHARD	0	0	4,221	10,932		
	(Area outside Kentucky)					2,249	5,825		
	Big Sandy River including Elijah Creek--Lat 38°14'41", Long 82°35'10" (Area in Kentucky)	W.VA.	PRICHARD	13.2	21.2	1,972	5,107		
	(Area outside Kentucky)					3.87	10.0		
	Big Sandy River above Lock 2--Lat 38°14'56", Long 82°34'51" (Area in Kentucky)	19	PRICHARD	12.7	20.4	0	0		
	(Area outside Kentucky)					3.87	10.0		
	Big Sandy River at mouth--Lat 38°25'05", Long 82°35'38" (Area in Kentucky)	19	CATLETTSBURG	0	0	4,221	10,932		
	(Area outside Kentucky)					2,249	5,825		
						1,972	5,107		
						4,221	10,932		
						2,250	5,827		
						1,972	5,107		
						4,294	11,121		
						2,284	5,916		
						2,011	5,208		

NOTE: In the Big Sandy River basin non-contributing areas are not significant. Several small areas in Kentucky total less than two square miles (five square kilometers).

Table 3.-- Little Sandy River Area.

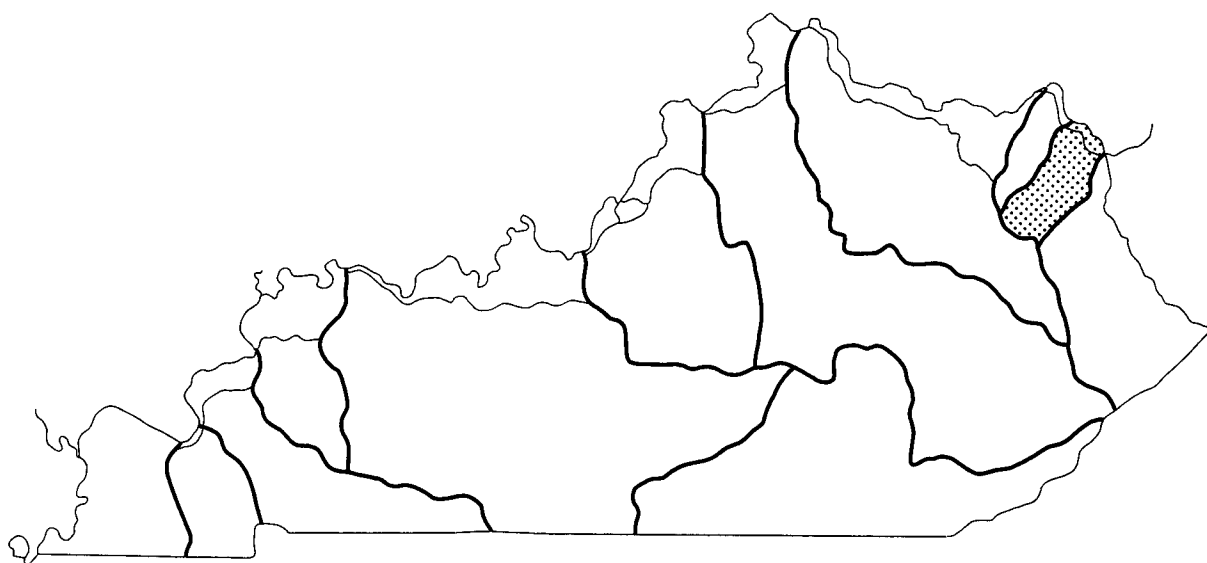


Table 3

DRAINAGE AREAS OF STREAMS AT SELECTED LOCATIONS IN KENTUCKY

Station Number	Stream and location	County Code	7½ minute Quadrangle Name	River Distance		Drainage Total		Area Non-contributing	
				mi	km	mi ²	km ²	mi ²	km ²
	OHIO RIVER BASIN--Continued								
	<u>POND RUN BASIN--at Ohio River mile 331.1</u>								
03216100	Pond Run at Raceland--Lat 38°32'30", Long 82°43'42", at culvert on U.S. Highway 23	89	IRONTON	1.8	2.9	3.86	10.0		
	Pond Run at mouth--Lat 38°30'54", Long 82°45'05"	89	GREENUP	0	0	7.69	19.9		
	<u>LITTLE SANDY RIVER BASIN--at Ohio River mile 336.4</u>								
03216190	Little Sandy River at Sandy Hook--Lat 38°06'49", Long 83°07'03", near bridge on County Road 557	63	ISONVILLE	72.9	117.3	35.7	92.5		
03216200	Little Sandy River near Sandy Hook--Lat 38°07'08", Long 83°06'19", at bridge on State Highway 7	63	ISONVILLE	71.8	115.5	60.4	156		
03216300	Little Sandy River near Leon--Lat 38°15'09", Long 82°59'08", at dam on Grayson Lake	43	GRAYSON	51.0	82.1	196	508		
03216350	Little Sandy River near Leon--Lat 38°15'18", Long 82°59'24", 0.3 mile downstream from Grayson Lake Dam	43	GRAYSON	50.3	80.9	196	508		
	Little Sandy River above Big Sinking Creek--Lat 38°15'20", Long 82°59'41"	43	GRAYSON	50.0	80.5	196	508		
03216400	Big Sinking Creek at mouth--Lat 38°15'20", Long 82°59'41"	43	GRAYSON	0	0	33.8	87.5		
	Little Sandy River at Leon--Lat 38°17'11", Long 82°58'39", at bridge on State Highway 7	43	GRAYSON	45.6	73.4	255	660		
03216438	Little Sandy River above Little Fork--Lat 38°18'11", Long 82°56'47"	43	GRAYSON	41.4	66.6	261	676		
	Little Fork near Willard--Lat 38°12'08", Long 82°55'31", 0.4 mile upstream from Falls Branch	43	WILLARD	13.1	21.1	58.1	150		
	Little Fork above Dry Fork--Lat 38°12'51", Long 82°54'27"	43	WILLARD	11.5	18.5	60.0	155		
03216480	Dry Fork at mouth--Lat 38°12'51", Long 82°54'27"	43	WILLARD	0	0	37.2	96.3		
	Little Fork near Grayson--Lat 38°18'15", Long 82°56'24", 0.4 mile above mouth and 2.0 miles south of Grayson	43	GRAYSON	.6	1.0	132	342		
	Little Fork at mouth--Lat 38°18'11", Long 82°56'47"	43	GRAYSON	0	0	132	342		
03216500	Little Sandy River including Little Fork--Lat 38°18'11", Long 82°56'47"	43	GRAYSON	41.4	66.6	394	1,020		
	Little Sandy River at Grayson--Lat 38°19'46", Long 82°56'14", 0.3 mile upstream from U.S. 60 bridge	43	GRAYSON	38.1	61.3	400	1,036		
	Little Sandy River near Grayson--Lat 38°20'26", Long 82°55'12"	43	GRAYSON	36.0	57.9	402	1,041		
03216505	Beckwith Branch at Little Sandy River mile 35.4								
	Beckwith Branch Tributary near Grayson--Lat 38°21'20", Long 82°54'18", at culvert on I-64	43	GRAYSON	.1	.2	.51	1.32		
	Little Sandy River above Cane Creek--Lat 38°26'30", Long 82°51'41"	89	ARGILLITE	19.5	31.4	507	1,313		
	Cane Creek at mouth--Lat 38°26'30", Long 82°51'41"	89	ARGILLITE	0	0	14.4	37.3		
	Little Sandy River including Cane Creek--Lat 38°26'30", Long 82°51'41"	89	ARGILLITE	19.5	31.4	522	1,352		
	Little Sandy River above East Fork Little Sandy River, Lat 38°30'07", Long 82°49'48"	89	GREENUP	11.7	18.8	540	1,399		
03216540	East Fork Little Sandy River near Fallsburg--Lat 38°14'01", Long 82°42'32", at bridge on State Highway 3	127	FALLSBURG	37.8	60.8	12.2	31.6		
03216550	East Fork Little Sandy River near Cannonsburg--Lat 38°19'22", Long 82°43'08", at bridge on State Highway 966	19	BOLTSFORK	29.3	47.1	38.2	98.9		
	East Fork Little Sandy River above Williams Creek--Lat 38°25'46", Long 82°45'43"	19	ARGILLITE	14.9	23.9	93.8	243		
	Williams Creek above Mile Branch--Lat 38°21'45", Long 82°46'21"	43	RUSH	8.5	13.7	16.9	43.8		
03216563	Mile Branch near Rush--Lat 38°21'50", Long 82°47'45", at culvert on Interstate Highway 64	43	RUSH	1.3	2.1	.94	2.43		
03216564	Mile Branch at Coalton--Lat 38°21'56", Long 82°46'50", at culvert on Interstate Highway 64	19	RUSH	.5	.8	1.61	4.17		
	Williams Creek at mouth--Lat 38°25'46", Long 82°45'43"	19	ARGILLITE	0	0	30.5	79.0		
	East Fork Little Sandy River including Williams Creek--Lat 38°25'46", Long 82°45'43"	19	ARGILLITE	14.9	24.0	124	321		
03216570	East Fork Little Sandy River near Argillite--Lat 38°28'44", Long 82°45'46", at bridge on State Highway 747	89	ARGILLITE	7.4	11.9	138	357		
	East Fork Little Sandy River at mouth--Lat 38°30'07", Long 82°49'48"	89	GREENUP	0	0	154	399		
	Little Sandy River including East Fork Little Sandy River--Lat 38°30'07", Long 82°49'48"	89	GREENUP	11.7	18.8	694	1,797		
	Little Sandy River at mouth--Lat 38°34'54", Long 82°50'24"	89	GREENUP	0	0	724	1,875		

Table 3, continued

DRAINAGE AREAS OF STREAMS AT SELECTED LOCATIONS IN KENTUCKY

Station Number	Stream and location	County Code	7½ minute Quadrangle Name	River Distance		Drainage Area			
						Contributing		Non-contributing	
				mi	km	mi ²	km ²	mi ²	km ²
	OHIO RIVER BASIN--Continued LITTLE SANDY RIVER BASIN--Continued <p style="text-align: center;">NOTE: Of the total measured drainage area of 724 square miles (1,875 square kilometers) in the Little Sandy River basin, only about one square mile (2.6 square kilometers, total of several small areas) is classified as non-contributing.</p>								

Table 4.-- Tygarts Creek Area.

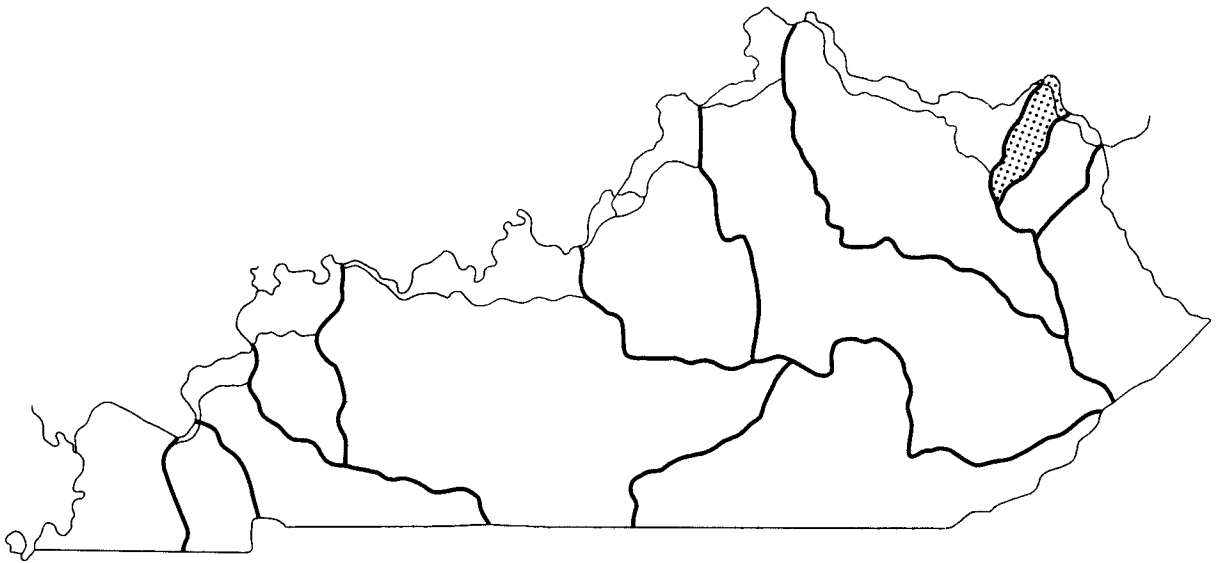


Table 4

DRAINAGE AREAS OF STREAMS AT SELECTED LOCATIONS IN KENTUCKY

Station Number	Stream and location	County Code	7½ minute Quadrangle Name	River Distance		Drainage		Area	
				mi	km	Total		Non-contributing	
						mi ²	km ²	mi ²	km ²
	OHIO RIVER BASIN--Continued								
03216600	Ohio River near Greenup--Lat 38°38'48", Long 82°51'38", at Greenup Dam	89	WHEELERSBURG	341.0	548.7	62,000	160,580		
03216800	Tygarts Creek Basin--at Ohio River mile 353.2 Tygarts Creek at Olive Hill--Lat 38°17'57", Long 83°10'25", at bridge on county road, 0.3 mile downstream from Henderson Branch	43	OLIVE HILL	78.0	125.5	59.6	154		
	Tygarts Creek above Trough Camp Creek--Lat 38°18'58", Long 83°08'42"	43	OLIVE HILL	74.5	119.9	66.9	173		
03216901	Trough Camp Creek Trough Camp Creek Tributary near Olive Hill--Lat 38°20'09", Long 83°12'11" at culvert on State Highway 2	43	OLIVE HILL	.3	.5	1.11	2.87		
	Trough Camp Creek at mouth--Lat 38°18'58", Long 83°08'42"	43	OLIVE HILL	0	0	7.28	18.9		
03216935	Tygarts Creek near Kehoe--Lat 38°26'06", Long 83°02'04", at Kehoe damsite	43	TYGARTS VALLEY	49.7	80.0	124	321		
	Tygarts Creek above Buffalo Creek--Lat 38°27'55", Long 83°03'03"	89	TYGARTS VALLEY	45.7	73.5	130	337		
	Buffalo Creek above Grassy Creek--Lat 38°27'22", Long 83°03'48"	43	TYGARTS VALLEY	1.1	1.8	40.7	105		
	Grassy Creek at mouth--Lat 38°27'22", Long 83°03'48"	43	TYGARTS VALLEY	0	0	14.0	36.3		
	Buffalo Creek including Grassy Creek--Lat 38°27'22", Long 83°03'48"	43	TYGARTS VALLEY	1.1	1.8	54.6	141		
03216965	Buffalo Creek at Kehoe--Lat 38°27'22", Long 83°03'47"	43	TYGARTS VALLEY	1.1	1.8	54.6	141		
	Buffalo Creek at mouth--Lat 38°27'55", Long 83°03'03"	89	TYGARTS VALLEY	0	0	55.4	143		
03217000	Tygarts Creek including Buffalo Creek--Lat 38°27'55", Long 83°03'03"	89	TYGARTS VALLEY	45.7	73.5	185	479		
	Tygarts Creek near Greenup--Lat 38°33'51", Long 82°57'08", at bridge on State Highway 7	89	LOAD	28.1	45.2	242	627		
	Tygarts Creek above Schultz Creek--Lat 38°40'37", Long 82°54'59"	89	PORTSMOUTH	11.9	19.1	295	764		
	Schultz Creek at mouth--Lat 38°40'37", Long 82°54'59"	89	PORTSMOUTH	0	0	25.4	65.8		
	Tygarts Creek at mouth--Lat 38°43'53", Long 82°56'20"	89	PORTSMOUTH	0	0	340	881		
	NOTE: Of the total measured drainage area of 340 square miles (881 square kilometers) in Tygarts Creek basin, only 10 square miles (25.9 square kilometers) is classified as non-contributing. Of this area, 9.3 square miles (24.1 square kilometers) is located in the basin between Olive Hill and the Kehoe Dam site.								

Table 5.-- Licking River Area.

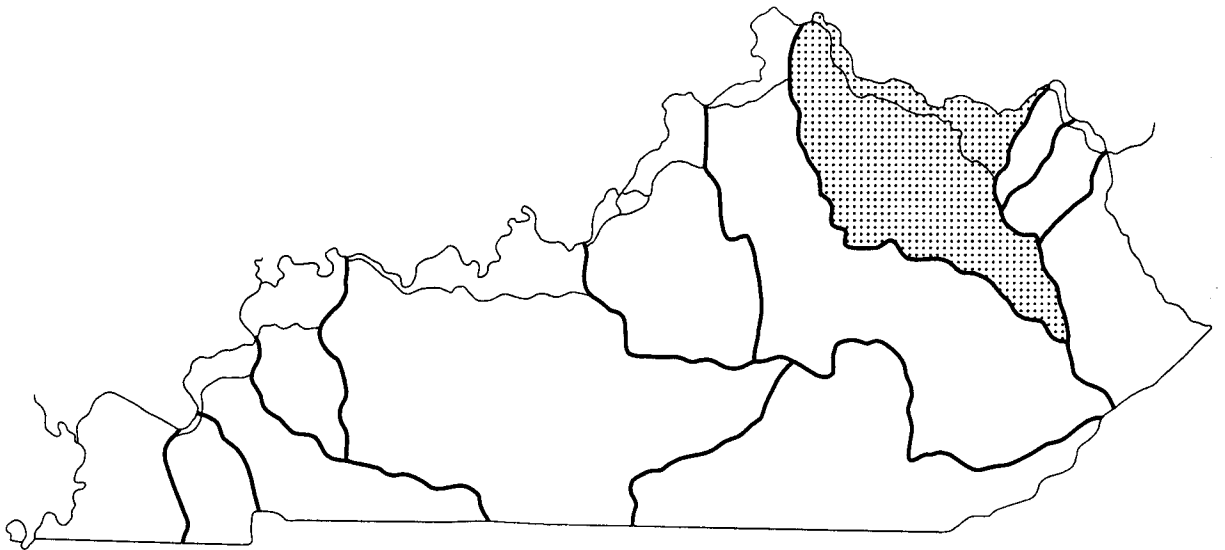


Table 5

DRAINAGE AREAS OF STREAMS AT SELECTED LOCATIONS IN KENTUCKY

Station Number	Stream and location	County Code	7½ minute Quadrangle Name	River Distance		Drainage Total		Area Non-contributing	
				mi	km	mi ²	km ²	mi ²	km ²
	OHIO RIVER BASIN--Continued								
	Kinniconick Creek Basin--at Ohio River mile 368.2								
	Kinniconick Creek above Indian Creek--Lat 38°28'59", Long 83°22'02"	135	HEAD OF GRASSY	38.9	62.6	30.5	79.0		
	Indian Creek at mouth--Lat 38°28'59", Long 83°22'02"	135	HEAD OF GRASSY	0	0	28.5	73.8		
03237225	Kinniconick Creek including Indian Creek--Lat 38°28'59", Long 83°22'02"	135	HEAD OF GRASSY	38.9	62.6	59.0	153		
	Kinniconick Creek near Kinniconick--Lat 38°29'17", Long 83°22'13", at fork on Pell Hollow Road	135	HEAD OF GRASSY	38.3	61.6	60.1	156		
03237230	Kinniconick Creek near Rugless--Lat 38°29'01", Long 83°16'55", at bridge on State Highway 59	135	HEAD OF GRASSY	26.3	42.3	109	282		
	Kinniconick Creek above Laurel Fork--Lat 38°28'45", Long 83°15'22"	135	HEAD OF GRASSY	24.6	39.6	111	287		
03237246	Laurel Fork near Camp Dix--Lat 38°28'08", Long 83°15'42", at bridge on State Highway 474	135	HEAD OF GRASSY	2.3	3.7	57.0	148		
	Laurel Fork at mouth--Lat 38°28'45", Long 83°15'22"	135	HEAD OF GRASSY	0	0	63.8	165		
03237260	Kinniconick Creek including Laurel Fork--Lat 38°28'45", Long 83°15'22"	135	HEAD OF GRASSY	24.6	39.6	175	453		
	Kinniconick Creek near Garrison--Lat 38°34'28", Long 83°11'17", at bridge on county road, 200 feet downstream from McDowell Creek	135	GARRISON	5.0	8.0	230	596		
03237261	Kinniconick Creek at Garrison--Lat 38°35'46", Long 83°10'44", at fork on Greenbrier Hollow Road	135	GARRISON	2.2	3.5	238	616		
	Kinniconick Creek at mouth--Lat 38°36'58", Long 83°09'22"	135	GARRISON	0	0	253	655		
	Salt Lick Creek Basin--at Ohio River mile 378.4								
03237285	Salt Lick Creek near Vanceburg--Lat 38°35'26", Long 83°20'56", at bridge on State Highway 10	135	VANCEBURG	3.6	5.8	47.5	123		
	Salt Lick Creek at mouth--Lat 38°36'27", Long 83°19'14"	135	VANCEBURG	0	0	55.7	144		
	Quick Run Basin--at Ohio River mile 381.9								
	Quick Run at mouth--Lat 38°39'48", Long 83°21'05"	135	BUENA VISTA	0	0	21.7	56.2		
	Cabin Creek Basin--at Ohio River mile 402.9								
	Cabin Creek								
	Bethel Creek								
03237895	Indian Run at mile 9.0								
	Indian Run Tributary near Tollesboro--Lat 38°34'52", Long 83°30'01", at culvert on State Highway 10	135	TOLLESBORO	.1	.2	.23	.60		
03237900	Cabin Creek near Tollesboro--Lat 38°34'04", Long 83°32'14", at bridge on State Highway 10	135	TOLLESBORO	11.3	18.2	22.4	58.0		
03237985	Cabin Creek near Plumville--Lat 38°36'32", Long 83°37'50", at bridge on State Highway 1443	161	ORANGEBURG	3.3	5.3	57.6	149		
	Cabin Creek at mouth--Lat 38°37'25", Long 83°39'53"	161	ORANGEBURG	0	0	64.7	168		
	Lawrence Creek Basin--at Ohio River mile 414.8								
03238030	Lawrence Creek near Maysville--Lat 38°38'04", Long 83°47'32", at bridge on U.S. Highways 62 and 68	161	MAYSVILLE WEST	7.9	12.7	1.9	4.92		
	Lawrence Creek at mouth--Lat 38°42'28", Long 83°49'49"	161	MAYSVILLE WEST	0	0	23.2	60.1		
	Bracken Creek Basin--at Ohio River mile 426.4								
03238620	Bracken Creek near Augusta--Lat 38°45'05", Long 83°58'05", at bridge on private road, 0.2 mile upstream from Bee Run	23	HIGGINSPOET	5.5	8.8	28.8	74.6		
	Bracken Creek at mouth--Lat 38°46'39", Long 83°59'45"	23	HIGGINSPOET	0	0	36.1	93.5		
	Locust Creek Basin--at Ohio River mile 423.8								
03238660	Locust Creek near Augusta--Lat 38°44'49", Long 84°06'12", at bridge on Johnsonville Road	23	BROOKSVILLE	3.2	5.1	41.7	108		
	Locust Creek above Big Run--Lat 38°45'15", Long 84°07'15" Big Run at mouth--Lat 38°45'13", Long 84°07'22", at culvert on Johnsonville Road	23	FELICITY	1.8	2.9	42.3	110		
	Locust Creek at mouth--Lat 38°46'37", Long 84°06'49"	23	FELICITY	0	0	5.03	13.0		
		23	FELICITY	0	0	48.7	126		

Table 5, continued

DRAINAGE AREAS OF STREAMS AT SELECTED LOCATIONS IN KENTUCKY

Station Number	Stream and location	County Code	7½ minute Quadrangle Name	River Distance		Drainage Area					
				mi	km	Total		Non-contributing			
						mi ²	km ²	mi ²	km ²		
	OHIO RIVER BASIN--Continued										
03238750	Twelvemile Creek Basin--at Ohio River mile 451.4 Twelvemile Creek near California--Lat 38°57'38", Long 84°19'26", at bridge on Washington Trace Road Twelvemile Creek at mouth--Lat 38°58'11", Long 84°18'04"	37 37	NEW RICHMOND NEW RICHMOND	1.7 0	2.7 0	44.3 46.2	115 120				
03238795	Fourmile Creek Basin--at Ohio River mile 461.8 Duck Creek at Cold Spring--Lat 39°01'58", Long 84°25'43", at bridge on State Highway 1998 Fourmile Creek at mouth--Lat 39°02'53", Long 84°25'26"	37 37	NEWPORT NEWPORT	.9 0	1.4 0	.49 17.8	1.27 46.1				
03248170	Licking River Basin--at Ohio River mile 470.2 Licking River at Fredville--Lat 37°36'13", Long 82°58'17", at walk bridge, 0.7 mile downstream from Whitley Branch	153	DAVID	291.0	468.2	40.3	104				
03248250	Licking River at damsite--Lat 37°38'42", Long 83°00'04", at mile 284.55, 0.5 mile upstream from Puncheon Camp Creek Licking River at Royalton--Lat 37°40'21", Long 83°01'22", at low-water bridge, 0.2 mile upstream from Gum Creek	153 153	SALYERSVILLE SOUTH SALYERSVILLE SOUTH	284.7 281.0	458.1 452.1	56.4 76.7	146 199				
03248300	Licking River at Royalton--Lat 37°40'29", Long 83°01'29", at fork, 300 feet downstream from Gum Creek Licking River above Stinson Creek--Lat 37°42'46", Long 83°04'15" Stinson Creek at mouth--Lat 37°42'46", Long 83°04'15" Mason Fork at mouth--Licking River mile 272.5 Licking River near Salyersville--Lat 37°43'50", Long 83°03'29", at bridge on State Highway 1090	153 153 153 153 153	SALYERSVILLE SOUTH SALYERSVILLE SOUTH SALYERSVILLE SOUTH SALYERSVILLE SOUTH SALYERSVILLE SOUTH	280.7 274.1 0 0	451.6 441.0 0 0	80.9 99.2 3.85 1.84	210 257 9.97 4.77				
03248400	Licking River above Burning Fork--Lat 37°44'55", Long 83°04'08" Burning Fork above Rockhouse Fork--Lat 37°43'49", Long 83°01'26" Rockhouse Fork above mouth--Lat 37°43'49", Long 83°01'26" Burning Fork at mouth--Lat 37°44'55", Long 83°04'08" Licking River above State Road Fork--Lat 37°45'01", Long 83°04'08" State Road Fork above Mash Fork--Lat 37°45'22", Long 83°03'06" Mash Fork at mouth--Lat 37°45'22", Long 83°03'06"	153 153 153 153 153 153	SALYERSVILLE SOUTH SALYERSVILLE SOUTH SALYERSVILLE SOUTH SALYERSVILLE SOUTH SALYERSVILLE NORTH SALYERSVILLE NORTH SALYERSVILLE NORTH	272.2 269.9 2.9 0 0 269.8 1.1 0	438.0 434.3 4.7 0 0 434.1 1.8 0	107 108 6.93 8.24 126 126 5.88 5.59	277 280 17.9 21.3 326 326 15.2 14.5				
03248400	State Road Fork at Salyersville--Lat 37°45'04", Long 83°03'46", 0.3 mile upstream from mouth	153	SALYERSVILLE NORTH	.3	.5	12.4	32.1				
03248400	State Road Fork at mouth--Lat 37°45'01", Long 83°04'07", at bridge on State Highway 7	153	SALYERSVILLE NORTH	0	0	12.9	33.4				
03248500	Licking River including State Road Fork--Lat 37°45'01", Long 83°04'07" Licking River near Salyersville--Lat 37°45'03", Long 83°05'04", at bridge on State Highway 30	153 153	SALYERSVILLE NORTH SALYERSVILLE NORTH	269.8 266.9	434.1 429.4	139 140	360 363				
03248540	Licking River above Middle Fork--Lat 37°45'14", Long 83°07'13" Middle Fork near Salyersville--Lat 37°44'24", Long 83°07'48", at bridge on Mountain Parkway	153 153	SALYERSVILLE NORTH SEITZ	263.1 1.7	423.3 2.7	147 45.7	381 118				
	Middle Fork at mouth--Lat 37°45'14", Long 83°07'13"	153	SALYERSVILLE NORTH	0	0	47.7	124				
	Licking River above Johnson Fork--Lat 37°46'52", Long 83°09'13"	153	WHITE OAK	256.4	412.5	201	521	1.0	2.6		
	Johnson Fork above Cow Creek--Lat 37°45'24", Long 83°10'11"	153	WHITE OAK	3.1	5.0	23.2	60.1				
	Cow Creek at mouth--Lat 37°45'24", Long 83°10'11"	153	WHITE OAK	0	0	7.12	18.4				
	Johnson Fork including Cow Creek--Lat 37°45'24", Long 83°10'11"	153	WHITE OAK	3.1	5.0	30.4	78.7				
	Johnson Fork at mouth--Lat 37°46'52", Long 83°09'13"	153	WHITE OAK	0	0	33.0	85.5				
	Licking River above Lick Creek--Lat 37°49'47", Long 83°07'50" Lick Creek at mouth--Lat 37°49'47", Long 83°07'50"	153 153	WHITE OAK WHITE OAK	247.8 0	398.7 0	245 21.3	635 55.2				
	Rockhouse Creek--at Licking River mile 243.6 Rockhouse Creek at Matthews--Lat 37°51'14", Long 83°09'28", at culvert on State Highway 1869	175 175	WHITE OAK LENOX	.2 239.3	.3 385.0	13.0 295	33.7 764				
	Licking River above White Oak Creek--Lat 37°52'34", Long 83°11'58" Left Fork (head of White Oak Creek) above Right Fork-- Lat 37°51'08", Long 83°12'02"	175	WHITE OAK	0	0	12.4	32.1				

Table 5, continued

DRAINAGE AREAS OF STREAMS AT SELECTED LOCATIONS IN KENTUCKY

Station Number	Stream and location	County Code	7½ minute Quadrangle Name	River Distance		Drainage Total		Area Non-contributing		
				mi	km	mi ²	km ²	mi ²	km ²	
	OHIO RIVER BASIN--Continued LICKING RIVER BASIN--Continued LEFT FORK--Continued									
	Right Fork at mouth--Lat 37°51'08", Long 83°12'02"	175	WHITE OAK	0	0	6.74	17.5			
	White Oak Creek at mouth--Lat 37°52'34", Long 83°11'58"	175	LENOX	0	0	21.6	55.9			
03248640	Licking River at West Liberty--Lat 37°54'53", Long 83°15'42", at bridge on U.S. Highway 460	175	WEST LIBERTY	226.4	364.3	335	868			
	Licking River above Elk Fork--Lat 37°56'31", Long 83°17'03"	175	WEST LIBERTY	222.2	357.5	339	878			
	Elk Fork at Elk Fork mile 14.7 Fannins Fork at Crockett--Lat 37°59'05", Long 83°05'36", at culvert on State Highway 172	175	DINGUS	4.1	6.6	2.65	6.86			
03248685	Elk Fork near West Liberty--Lat 37°56'52", Long 83°12'57", at bridge on State Highway 172 (at Lenox)	175	LENOX	7.5	12.1	59.4	154			
03248700	Elk Fork at mouth--Lat 37°56'31", Long 83°17'03", near West Liberty	175	WEST LIBERTY	0	0	76.8	199			
	Licking River near West Liberty--Lat 37°56'40", Long 83°18'09", adjacent to Barber Road, 1.2 miles downstream from Elk Fork	175	WEST LIBERTY	221.0	355.6	417	1,080			
03248730	Licking River above Caney Creek--Lat 37°56'10", Long 83°18'39"	175	WEST LIBERTY	220.3	354.5	417	1,080			
	Caney Creek near West Liberty--Lat 37°56'00", Long 83°18'36", at bridge on county road	175	WEST LIBERTY	.3	.5	41.4	107			
	Caney Creek at mouth--Lat 37°56'10", Long 83°18'39"	175	WEST LIBERTY	0	0	42.0	109			
03248765	Licking River above Grassy Creek--Lat 37°56'26", Long 83°21'39"	175	WEST LIBERTY	213.6	343.7	465	1,204			
	Grassy Creek near West Liberty--Lat 37°54'13", Long 83°21'11", on bridge on county road, 200 feet downstream from Lower Long Branch	175	WEST LIBERTY	4.5	7.2	46.1	119			
	Grassy Creek at mouth--Lat 37°56'26", Long 83°21'39"	175	WEST LIBERTY	0	0	52.3	135			
	Licking River near Zag--Lat 37°58'19", Long 83°23'21", 200 feet upstream from Tarklin Branch	175	EZEL	206.8	332.7	536	1,388			
03248815	Licking River above Blackwater Creek--Lat 37°58'25", Long 83°23'42"	175	EZEL	206.5	332.3	538	1,393			
	Blackwater Creek near Ezel--Lat 37°55'30", Long 83°24'59", at bridge on county road, 200 feet downstream from Baldwin Branch	175	EZEL	5.4	8.7	38.3	99.2			
	Blackwater Creek at mouth--Lat 37°58'25", Long 83°24'42"	175	EZEL	0	0	52.7	136			
	Licking River including Blackwater Creek--Lat 37°58'25", Long 83°24'42"	175	EZEL	206.5	332.3	590	1,528			
	Licking River above North Fork North Fork at Wrigley--Lat 38°00'41", Long 83°15'39", 0.1 mile downstream from Blair Branch	175	BANGOR	197.4	317.6	603	1,562	1.9	4.9	
03248855	North Fork near Wrigley--Lat 38°02'39", Long 83°18'15", 10 feet downstream from Devils Fork	175	WRIGLEY	18.3	29.4	5.0	13.0			
03248900	North Fork at mouth--Lat 38°02'03", Long 83°26'01", at Bangor (inundated by Cave Run Lake)	175	WRIGLEY	14.2	22.8	33.7	87.3			
	Licking River including North Fork--Lat 38°02'03", Long 83°26'01"	175	BANGOR	0	0	100	259			
	Licking River at Cave Run Damsite No. 3--Lat 38°01'51", Long 83°26'57"	165	BANGOR	197.4	317.6	704	1,823			
	Licking River at Cave Run Damsite No. 2--Lat 38°02'39", Long 83°27'54"	165	BANGOR	196.5	316.2	704	1,823			
03249000	Licking River at Yale--Lat 38°02'55", Long 83°29'30", 0.4 mile upstream from Beaver Creek	11	BANGOR	188.4	303.1	714	1,849			
	Licking River above Beaver Creek--Lat 38°02'59", Long 83°29'53"	205	BANGOR	188.0	302.5	714	1,849			
	Beaver Creek Damsite--Lat 38°59'16", Long 83°30'43"	165	SCRANTON	7.1	11.4	38.7	100			
03249498	Beaver Creek at mouth--Lat 38°02'59", Long 83°29'53"	165	BANGOR	0	0	72.9	189			
	Cave Run near Farmers--Lat 38°07'12", Long 83°32'01", at intake structure at dam	11	SALT LICK	173.6	279.3	826	2,139			
03249500	Licking River at Farmers--Lat 38°06'55", Long 83°32'36", 0.6 mile downstream from Cave Run Dam	11	SALT LICK	173.0	278.4	827	2,142			
03249505	Licking River at Farmers--Lat 38°08'24", Long 83°33'26", at bridge on U.S. Highway 60	205	FARMERS	169.6	372.9	831	2,152			
03250000	Licking River above Triplett Creek--Lat 38°08'45", Long 83°34'02"	205	FARMERS	168.5	271.1	832	2,155			
	Triplett Creek at Morehead--Lat 38°11'04", Long 83°25'48", at Water Company pumping plant	205	MOREHEAD	13.8	22.2	47.5	123			

DRAINAGE AREAS OF STREAMS AT SELECTED LOCATIONS IN KENTUCKY

Table 5, continued

Station Number	Stream and location	County Code	7½ minute Quadrangle Name	River Distance		Drainage Area			
				mi	km	Total		Non-contributing	
						mi ²	km ²	mi ²	km ²
	OHIO RIVER BASIN--Continued LICKING RIVER BASIN--Continued TRIPLETT CREEK--Continued								
03250000	Triplet Creek at Morehead--Lat 38°10'46", Long 83°25'55", 0.2 mile upstream from Oxley Branch	205	MOREHEAD	13.4	21.6	47.9	124		
	Triplet Creek above North Fork Triplet Creek--Lat 38°09'05", Long 83°31'10"	205	FARMERS	5.8	9.3	76.9	199		
03250080	<u>North Fork Triplet Creek at mile 5.2</u> Jacks Branch near Morehead--Lat 38°13'12", Long 83°27'03", at culvert on Interstate Highway 64	205	MOREHEAD	.2	.3	.19	.49		
03250100	North Fork Triplet Creek near Morehead--Lat 38°11'57", Long 83°28'50", at bridge on State Highway 32	205	MOREHEAD	6.1	9.8	84.7	219		
	North Fork Triplet Creek at mouth--Lat 38°09'05", Long 83°31'10"	205	FARMERS	0	0	104	269		
	Triplet Creek including North Fork Triplet Creek	205	FARMERS	5.8	9.3	181	469		
	Triplet Creek at mouth--Lat 38°08'45", Long 83°34'02"	205	FARMERS	0	0	187	484		
	Licking River including Triplet Creek--Lat 38°08'45", Long 83°34'02"	205	FARMERS	168.5	271.1	1,019	2,639		
03250150	Licking River above Indian Creek--Lat 38°10'15", Long 83°38'49"	11	COLFAX	152.0	244.6	1,102	2,854		
	Indian Creek near Owensville--Lat 38°09'24", Long 83°39'05", at culvert on Interstate Highway 64	11	COLFAX	1.5	2.4	2.43	6.29		
	Indian Creek at mouth--Lat 38°10'15", Long 83°38'49"	11	COLFAX	0	0	6.84	17.7		
	Licking River above Slate Creek--Lat 38°13'06", Long 83°42'24"	11	COLFAX	144.3	232.2	1,119	2,898		
03250185	Slate Creek near Jeffersonville--Lat 37°58'09", Long 83°49'38", at bridge on U.S. Highway 460	173	MEANS	50.4	81.1	50.7	131		
	Slate Creek near Jeffersonville--Lat 37°59'50", Long 83°50'16", at bridge on State Highway 213	173	MEANS	47.1	75.8	56.7	147		
	Slate Creek Damsite No. 3, Lat 38°03'39", Long 83°50'50", at mile 35.76	173	PRESTON	35.8	57.6	119	308		
	Slate Creek Damsite No. 2, Lat 38°04'17", Long 83°47'38", at mile 30.04	11	PRESTON	30.1	48.4	126	326		
03250240	Slate Creek Damsite No. 1, Lat 38°05'34", Long 83°47'43", at mile 25.32	11	PRESTON	25.4	40.9	139	360		
	Slate Creek near Owensville--Lat 38°08'29", Long 83°43'43", at bridge on U.S. Highway 60	11	COLFAX	10.0	16.1	185	479		
03250243	<u>Rose Run at Slate Creek mile 9.3</u> Rose Run Tributary near Olympia--Lat 38°06'46", Long 83°42'30", at culvert on State Highway 965	11	OLYMPIA	1.1	1.8	.70	1.81		
	Slate Creek at mouth--Lat 38°13'06", Long 83°42'24"	11	COLFAX	0	0	230	596		
	Licking River including Slate Creek--Lat 38°13'06", Long 83°42'24"	11	COLFAX	144.3	232.2	1,349	3,494		
03250320	Licking River above Fox Creek--Lat 38°15'37", Long 83°41'13"	69	HILLSBORO	141.2	227.2	1,355	3,509		
	Fox Creek above Rock Lick Creek--Lat 38°14'37", Long 83°36'02"	69	FARMERS	8.8	14.2	88.0	228		
	Rock Lick Creek near Sharkey--Lat 38°15'06", Long 83°35'04", 400 feet downstream from Drip Springs Hollow	69	PLUMMERS LANDING	1.5	2.4	4.01	10.4		
	Rock Lick Creek near Sharkey--Lat 38°14'50", Long 83°35'22", at bridge on State Highway 158	69	FARMERS	1.1	1.8	4.20	10.9		
03250330	Rock Lick Creek at mouth--Lat 38°14'37", Long 83°36'02"	69	FARMERS	0	0	8.41	21.8		
	Fox Creek near Hillsboro--Lat 38°15'17", Long 83°39'11", at bridge on State Highway 111	69	HILLSBORO	2.4	3.9	110	285		
	Fox Creek at mouth--Lat 38°15'37", Long 83°41'13"	69	HILLSBORO	0	0	117	303		
	Licking River including Fox Creek--Lat 38°15'37", Long 83°41'13"	69	HILLSBORO	141.2	227.2	1,472	3,812		
03250470	Licking River above Fleming Creek--Lat 38°22'18", Long 83°56'53"	181	MOOREFIELD	106.9	172.0	1,646	4,263		
	Fleming Creek near Hill Top--Lat 38°22'44", Long 83°49'42", at bridge on State Highway 170	69	ELIZAVILLE	12.2	19.6	77.2	200		
	Fleming Creek at Damsite mile 6.37--Lat 38°23'00", Long 83°52'44"	69	COWAN	6.4	10.3	89.2	231		
	Fleming Creek at mouth--Lat 38°22'18", Long 83°56'53"	181	MOOREFIELD	0	0	96.5	250		
03250500	Licking River including Fleming Creek--Lat 38°22'18", Long 83°56'53"	181	MOOREFIELD	106.9	172.0	1,743	4,514		
	Licking River at Blue Lick Springs--Lat 38°25'19", Long 83°59'57", at bridge on U.S. Highway 68	181	COWAN	97.8	157.4	1,785	4,623		
	Licking River above Johnson Creek--Lat 38°27'27", Long 84°04'19"	201	PIQUA	91.0	146.4	1,804	4,672		
	<u>Johnson Creek at Johnson Creek mile 7.3</u>								

Table 5, continued

DRAINAGE AREAS OF STREAMS AT SELECTED LOCATIONS IN KENTUCKY

Station Number	Stream and location	County Code	7½ minute Quadrangle Name	River Distance		Drainage Total		Area Non-contributing	
				mi	km	mi ²	km ²	mi ²	km ²
	OHIO RIVER BASIN--Continued LICKING RIVER BASIN--Continued JOHNSON CREEK--Continued								
03250620	Johnson Creek Tributary near Fairview--Lat 38°28'46", Long 83°59'07", at culvert on State Highway 1029	201	COWAN	0.1	0.2	0.33	0.86		
03250640	Johnson Creek at Piqua--Lat 38°28'22", Long 84°02'56", at bridge on State Highway 165	201	PIQUA	2.1	3.4	72.4	188		
	Johnson Creek at mouth--Lat 38°27'27", Long 84°04'19"	201	PIQUA	0	0	75.8	196	.9	2.3
03251000	Licking River above North Fork Licking River--Lat 38°34'51", Long 84°12'19" North Fork Licking River near Westview--Lat 38°32'57", Long 83°47'37", at bridge on State Highway 419	23	CLAYSVILLE	71.4	114.9	1,993	5,162		
	Wells Creek at North Fork Licking River mile 44.7 Wells Creek Tributary near Washington--Lat 38°35'26", Long 83°49'24", at bridge on State Highway 68	161	MAYS LICK	1.0	1.6	.14	.36		
03251015	Lees Creek at North Fork Licking River mile 42.1 Lees Creek Tributary at Mays Lick--Lat 38°31'28", Long 83°50'04", at bridge on U.S. Highway 68	161	MAYS LICK	.5	.8	.45	1.17		
03251400	North Fork Licking River at damsite mile 20.71--Lat 38°36'03", Long 84°03'10" North Fork Licking River at Milford--Lat 38°35'00", Long 84°09'20", at bridge on State Highway 19	23	MOUNT OLIVET	20.7	33.3	231	598		
03251500	North Fork Licking River at mouth--Lat 38°34'51", Long 84°12'19" Licking River including North Fork Licking River--Lat 38°34'51", Long 84°12'19" Licking River at McKinneysburg--Lat 38°35'52", Long 84°16'00", at bridge on county road	23	CLAYSVILLE	6.9	11.1	286	741		
	Licking River at Falmouth--Lat 38°36'06", Long 84°16'02", at Damsite No. 2, mile 64.34	191	KELAT	64.3	103.5	2,328	6,030		
	Licking River at Falmouth--Lat 38°37'04", Long 84°17'05", at Damsite No. 1, mile 60.58	191	KELAT	60.6	97.5	2,331	6,037		
	Licking River at Falmouth--Lat 38°40'40", Long 84°19'42", at bridge on State Highway 22	191	FALMOUTH	51.8	83.3	2,367	6,131		
	Licking River above South Fork Licking River--Lat 38°40'48", Long 84°19'41"	191	FALMOUTH	51.7	83.2	2,367	6,131	2.6	6.7
	Stoner Creek Basin--Head of South Fork Licking River Stoner Creek near Sewell Shop--Lat 38°01'57", Long 84°04'12", at bridge on U.S. Highway 60	49	SIDEVIEW	128.7	207.1	17.6	45.6		
03251665	Stoner Creek near North Middletown--Lat 38°06'51", Long 84°08'17", at bridge on State Highway 956	17	AUSTERLITZ	107.9	173.6	51.6	134		
03251790	Stoner Creek above Strodes Creek--Lat 38°09'23", Long 84°10'02" Strodes Creek near North Middletown--Lat 38°06'35", Long 84°10'41", at bridge on State Highway 956	17	PARIS EAST	91.3	146.9	67.3	174		
	Strodes Creek above Pretty Run--Lat 38°09'00", Long 84°09'38" Pretty Run near Austerlitz--Lat 38°06'24", Long 84°09'06", at bridge on State Highway 956	17	AUSTERLITZ	10.6	17.1	53.6	139		
	Pretty Run at mouth--Lat 38°09'00", Long 84°09'38"	17	AUSTERLITZ	7.9	12.7	56.0	145		
	Strodes Creek near North Middletown--Lat 38°08'03", Long 84°09'41", at bridge on Stony Point Road	17	AUSTERLITZ	1.1	1.8	6.20	16.1		
	Strodes Creek above Green Creek--Lat 38°08'23", Long 84°10'50"	17	PARIS EAST	0	0	7.02	18.2		
	Green Creek near Escondida--Lat 38°08'39", Long 84°12'00", at culvert on private road	17	PARIS EAST	4.1	6.6	64.0	166		
	Green Creek at mouth--Lat 38°08'23", Long 84°10'50"	17	PARIS EAST	2.7	4.3	65.4	169		
	Strodes Creek at mouth--Lat 38°09'23", Long 84°10'02"	17	PARIS EAST	1.3	2.1	14.4	37.3		
	Stoner Creek including Strodes Creek--Lat 38°09'23", Long 84°10'02"	17	PARIS EAST	0	0	16.6	43.0		
	Stoner Creek above Houston Creek--Lat 38°12'52", Long 84°14'50"	17	PARIS EAST	0	0	83.2	215		
	Houston Creek near Paris--Lat 38°10'59", Long 84°17'32", at private road crossing	17	PARIS EAST	91.3	146.9	150	389		
	Houston Creek at mouth--Lat 38°12'52", Long 84°14'50"	17	PARIS EAST	80.7	129.8	191	495		
03252000	Stoner Creek at Paris--Lat 38°13'45", Long 84°15'22", at bridge on Peacock Road	17	PARIS WEST	9.0	14.5	30.3	78.5		
		17	PARIS EAST	0	0	45.6	118		
		17	PARIS WEST	79.2	127.4	239	619	2.2	5.7

Table 5, continued

DRAINAGE AREAS OF STREAMS AT SELECTED LOCATIONS IN KENTUCKY

Station Number	Stream and location	County Code	7½ minute Quadrangle Name	River Distance		Drainage Total		Area Non-contributing	
				mi	km	mi ²	km ²	mi ²	km ²
	OHIO RIVER BASIN--Continued LICKING RIVER BASIN--Continued STONER CREEK--Continued								
	Stoner Creek above Cooper Run--Lat 38°16'34", Long 84°16'27"	17	SHAWHAN	70.6	113.6	248	642		
	Cooper Run at mouth--Lat 38°16'34", Long 84°16'27"	17	SHAWHAN	0	0	18.6	48.2		
	Stoner Creek above Flat Run--Lat 38°17'11", Long 84°15'36"	17	SHAWHAN	68.9	110.9	268	694		
	Flat Run at mouth--Lat 38°17'11", Long 84°15'36"	17	SHAWHAN	0	0	13.0	33.7		
	Stoner Creek above Hinkston Creek--Lat 38°18'21", Long 84°13'24"	17	MILLERSBURG	65.1	104.7	284	736	4.3	11.1
03252188	Hinkston Creek above Grassy Lick Creek--Lat 38°09'31", Long 83°58'30" Grassy Lick Creek near Sharpsburg--Lat 38°08'57", Long 83°59'01", at bridge on State Highway 1990	11	SHARPSBURG	49.1	79.0	37.4	96.9		
	Grassy Lick Creek at mouth--Lat 38°09'31", Long 83°58'30"	173	SHARPSBURG	1.9	3.1	40.6	105		
03252190	Hinkston Creek near Sharpsburg--Lat 38°10'03", Long 83°58'32", at bridge on Rogers Mill Road	173	SHARPSBURG	0	0	41.2	107		
	Hinkston Creek above Boone Creek--Lat 38°15'50", Long 84°01'37"	11	SHARPSBURG	48.3	77.7	78.9	204		
	Boone Creek at mouth--Lat 38°15'50", Long 84°01'37"	17	NORTH MIDDLETOWN	33.3	53.6	121	313		
	Hinkston Creek including Boone Creek--Lat 38°15'50", Long 84°01'37"	17	NORTH MIDDLETOWN	0	0	15.7	40.7		
03252300	Hinkston Creek near Carlisle--Lat 38°14'33", Long 84°03'09", at bridge on State Highway 13	17	NORTH MIDDLETOWN	33.3	53.6	136	352		
	Hinkston Creek near Carlisle--Lat 38°15'45", Long 84°04'45", at damsite at mile 91.55	181	NORTH MIDDLETOWN	29.2	47.0	154	399		
	Hinkston Creek near Carlisle--Lat 38°15'32", Long 84°05'45", at damsite at mile 87.4	17	CARLISLE	26.5	42.6	164	425		
	Hinkston Creek at Millersburg--Lat 38°17'45", Long 84°09'05", at bridge on U.S. Highway 68	181	CARLISLE	22.3	35.9	174	451		
	Hinkston Creek at mouth--Lat 38°18'21", Long 84°13'24"	17	MILLERSBURG	12.6	20.3	212	549		
	South Fork Licking River at confluence of Stoner and Hinkston Creeks-- Lat 38°18'21", Long 84°13'24"	17	MILLERSBURG	0	0	260	673	1.4	3.6
	Townsend Creek above Silas Creek--Lat 38°17'52", Long 84°19'02"	17	MILLERSBURG	65.1	104.7	544	1,409		
	Silas Creek at mouth--Lat 38°17'52", Long 84°19'02"	17	SHAWHAN	4.8	7.7	17.0	44.0		
03252500	Townsend Creek at mouth--Lat 38°18'23", Long 84°16'46"	97	SHAWHAN	0	0	14.4	37.3		
	South Fork Licking River at Cynthiana--Lat 38°23'27", Long 84°18'11", at bridge on State Highway 356	97	SHAWHAN	0	0	40.0	104		
	South Fork Licking River above Raven Creek--Lat 38°30'54", Long 84°23'30"	97	CYNTHIANA	49.1	79.0	621	1,608	8.1	21.0
03252770	Raven Creek near Berry--Lat 38°30'50", Long 84°24'17", at bridge on State Highway 1054	97	BERRY	27.2	43.8	742	1,922		
	Raven Creek at mouth--Lat 38°30'54", Long 84°23'30"	97	BERRY	.9	1.4	46.6	121		
	South Fork Licking River including Raven Creek--Lat 38°30'54", Long 84°23'30"	97	BERRY	0	0	47.6	123		
	South Fork Licking River above Fork Lick Creek--Lat 38°36'30", Long 84°24'15"	97	BERRY	27.2	43.8	789	2,044		
03252940	Fork Lick Creek at Morgan--Lat 38°36'27", Long 84°24'31", at bridge on State Highway 318	191	BERRY	11.4	18.3	839	2,173		
	Fork Lick Creek at mouth--Lat 38°36'30", Long 84°24'15"	191	BERRY	.3	.5	50.2	130		
	South Fork Licking River including Fork Lick Creek	191	BERRY	0	0	51.4	133		
03253000	South Fork Licking River at Hayes--Lat 38°39'30", Long 84°21'08", at bridge on county road	191	BERRY	11.4	18.3	891	2,308		
	South Fork Licking River at mouth--Lat 38°40'48", Long 84°19'40"	191	FALMOUTH	3.9	6.3	920	2,383		
	Licking River including South Fork Licking River--Lat 38°40'48", Long 84°19'40"	191	FALMOUTH	0	0	927	2,401	8.8	22.0
03253500	Licking River at Catawba--Lat 38°42'37", Long 84°18'39", 1.5 miles upstream from Kincaid Creek	191	FALMOUTH	51.7	83.2	3,294	8,531		
03254000	Licking River at Butler--Lat 38°47'22", Long 84°21'05", at bridge on U.S. Highway 27	191	FALMOUTH	48.0	77.2	3,300	8,547		
03254000	Licking River at Butler--Lat 38°47'22", Long 84°22'05", at bridge on State Highway 609	191	BUTLER	36.7	59.1	3,375	8,741		
	Licking River above Grassy Creek--Lat 38°48'22", Long 84°25'07"	191	BUTLER	35.0	56.3	3,385	8,787		
		191	DEMOSVILLE	30.6	49.2	3,390	8,780		
03254400	Grassy Creek at Grassy Creek mile 1.3 North Fork Grassy Creek near Piner--Lat 38°47'31", Long 84°30'50", at bridge on county road	191	WALTON	6.8	10.9	13.6	35.2		

Table 5 continued

DRAINAGE AREAS OF STREAMS AT SELECTED LOCATIONS IN KENTUCKY

Station Number	Stream and location	County Code	7½ minute Quadrangle Name	River Distance		Drainage Area					
				mi	km	Total		Non-contributing			
						mi ²	km ²	mi ²	km ²		
03254460	OHIO RIVER BASIN--Continued										
	LICKING RIVER BASIN--Continued										
	GRASSY CREEK--Continued										
	Grassy Creek at DeMossville--Lat 38°48'10", Long 84°25'33", at bridge on State Highway 177	191	DEMOSSVILLE	0.5	0.8	119	308				
	Grassy Creek at mouth--Lat 38°48'22", Long 84°25'07"	191	DEMOSSVILLE	0	0	120	311				
	Licking River including Grassy Creek--Lat 38°48'22", Long 84°25'07"	191	DEMOSSVILLE	30.6	49.2	3,510	9,091				
03254500	Licking River at Morning View--Lat 38°49'55", Long 84°27'13", 1.7 miles upstream from Cruises Creek	117	DEMOSSVILLE	26.2	42.2	3,539	9,166				
	Licking River above Decoursey Creek--Lat 39°00'36", Long 84°28'48"	37	NEWPORT	6.3	10.1	3,626	9,391				
	Decoursey Creek at mouth--Lat 39°00'36", Long 84°28'48"	117	NEWPORT	0	0	8.73	22.6				
	Licking River above Banklick Creek--Lat 39°01'58", Long 84°29'24"	117	NEWPORT	4.6	7.4	3,637	9,420				
	Banklick Creek including Wolfpen Branch--Lat 38°56'12", Long 84°35'00"	117	INDEPENDENCE	14.9	24.0	9.79	25.4				
	Banklick Creek above Brushy Fork--Lat 38°57'50", Long 84°32'52"	117	INDEPENDENCE	11.0	17.7	15.1	39.1				
	Brushy Fork at mouth--Lat 38°57'50", Long 84°32'52"	117	INDEPENDENCE	0	0	5.03	13.0				
	Banklick Creek above Fowler Creek--Lat 38°58'47", Long 83°32'30"	117	INDEPENDENCE	8.3	13.4	22.1	57.2				
	Fowler Creek above Thompson Branch--Lat 38°57'42", Long 84°31'27"	117	INDEPENDENCE	2.2	3.5	4.48	11.6				
	Thompson Branch at mouth--Lat 38°57'42", Long 84°31'27"	117	INDEPENDENCE	0	0	1.95	5.05				
	Fowler Creek at mouth--Lat 38°58'47", Long 83°32'30"	117	INDEPENDENCE	0	0	7.92	20.5				
	Banklick Creek above Wayman Branch--Lat 38°59'22", Long 84°31'59"	117	INDEPENDENCE	7.4	11.9	31.2	80.8				
	Wayman Branch at mouth--Lat 38°59'22", Long 84°31'59"	117	INDEPENDENCE	0	0	2.33	6.03				
	Banklick Creek above Bullock Pen Creek--Lat 38°59'44", Long 84°32'19"	117	INDEPENDENCE	6.8	10.9	33.8	87.5				
	Bullock Pen Creek at mouth--Lat 38°59'44", Long 84°32'19"	117	INDEPENDENCE	0	0	11.0	28.5				
	Banklick Creek above Holds Branch--Lat 39°00'43", Long 84°31'55"	117	COVINGTON	5.5	8.8	46.4	120				
	Holds Branch at mouth--Lat 39°00'43", Long 84°31'55"	117	COVINGTON	0	0	2.32	6.01				
03254600	Banklick Creek at Sanfordsville--Lat 39°01'18", Long 84°31'51", at bridge on L&N Railroad	117	COVINGTON	4.6	7.4	49.5	128				
	Banklick Creek above Horse Branch--Lat 39°01'45", Long 84°31'59" Horse Branch at mile 0.2	117	COVINGTON	3.9	6.3	50.4	131				
	Horse Branch Tributary at mouth--Lat 39°01'56", Long 84°32'05"	117	COVINGTON	0	0	1.46	3.78				
	Horse Branch at mouth--Lat 39°01'45", Long 84°31'59"	117	COVINGTON	0	0	4.18	10.8				
03254680	Banklick Creek near South Fort Mitchell--Lat 39°01'45", Long 84°31'58", at bridge on county road	117	COVINGTON	3.7	6.0	54.6	141				
	Banklick Creek above Tributary at Kenton Vale	117	COVINGTON	2.2	3.5	55.5	144				
	Banklick Creek Tributary at Kenton Vale at mouth-- Lat 39°02'35", Long 84°31'13"	117	COVINGTON	0	0	.77	1.99				
	Banklick Creek at mouth--Lat 39°01'58", Long 84°29'24"	117	NEWPORT	0	0	58.3	151				
	Licking River including Banklick Creek--Lat 39°01'58", Long 84°29'24"	117	NEWPORT	4.6	7.4	3,695	9,570				
	Licking River at mouth at Ohio River mile 470.2	117	COVINGTON	0	0	3,707	9,601	11.5	29.8		

Table 6.-- Kentucky River Area.

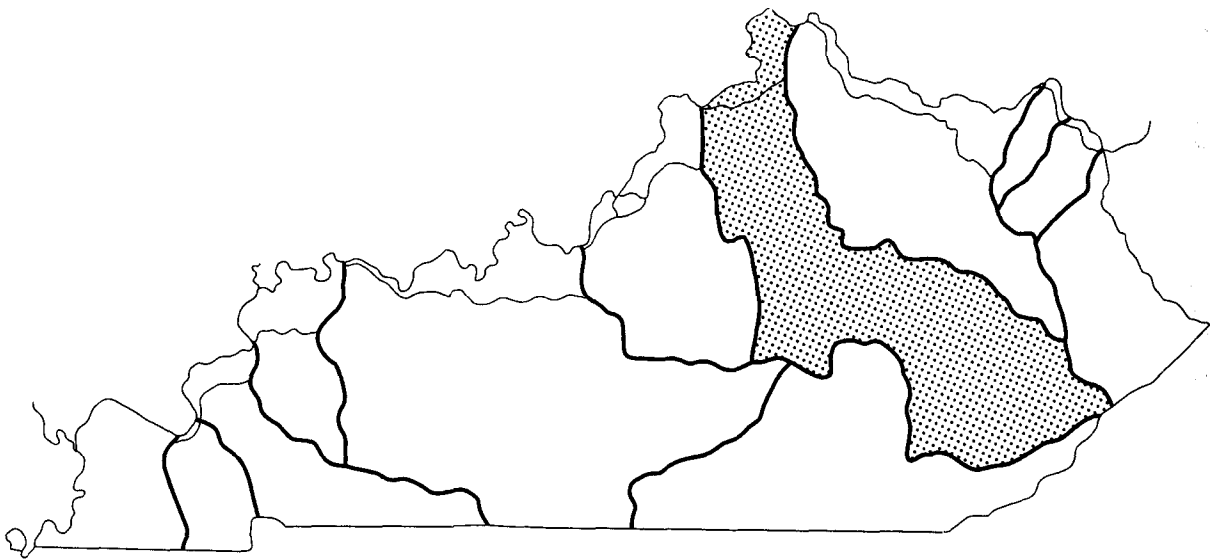


Table 6

DRAINAGE AREAS OF STREAMS AT SELECTED LOCATIONS IN KENTUCKY

Station Number	Stream and location	County Code	7½ minute Quadrangle Name	River Distance		Drainage		Area	
				mi	km	Total		Non-contributing	
						mi ²	km ²	mi ²	km ²
	OHIO RIVER BASIN--Continued								
03255000	Ohio River at Cincinnati, Ohio--Lat 39°05'40", Long 84°30'38", at Covington-Cincinnati Suspension bridge	HAMILTON OHIO	COVINGTON	470.5	757.0	76,580	198,342		
03260010	<u>Pleasant Run Creek Basin at Ohio River mile 473.9</u> Pleasant Run Creek at Crescent Springs--Lat 39°03'18", Long 84°33'59", at Venus Ave. and Mercury Way	117	COVINGTON	2.9	4.7	.68	1.76		
03260012	Pleasant Run Creek above left bank tributary--Lat 39°03'48", Long 84°33'40" Pleasant Run Creek tributary at Fort Mitchell--Lat 39°03'45", Long 84°33'45", at culvert under driveway to church	117 117	COVINGTON COVINGTON	1.9 .2	3.1 .3	1.78 1.62	4.61 4.20		
	Pleasant Run Creek tributary at mouth--Lat 39°03'48", Long 84°33'40" Pleasant Run Creek above right bank tributary--Lat 39°05'06", Long 84°33'32", at Sleepy Hollow	117 117	COVINGTON COVINGTON	0 .2	0 .3	1.63 5.09	4.22 13.2		
	Pleasant Run Creek tributary at mouth--Lat 39°05'06", Long 84°33'32" Pleasant Run Creek at mouth--Lat 39°05'07", Long 89°33'46"	117 117	COVINGTON COVINGTON	0 0	0 0	1.10 6.22	2.85 16.1		
	<u>Dry Creek Basin at Ohio River mile 477.6</u> Dry Creek above tributary to Marydale--Lat 39°02'34", Long 89°35'58" Dry Creek tributary to Marydale at mouth--Lat 39°02'34", Long 89°35'58" Dry Creek at mouth at Ohio River mile 477.6	117 117 15	COVINGTON COVINGTON COVINGTON	2.9 0 0	4.7 0 0	5.63 5.69 13.4	14.6 14.7 34.7		
	<u>Woolper Creek Basin at Ohio River mile 499.8</u> Woolper Creek at mouth--Lat 39°01'20", Long 89°51'40"	15	LAWRENCEBURG	0	0	33.1	85.7		
	<u>Gunpowder Creek Basin at Ohio River mile 513.5</u> Gunpowder Creek above South Fork--Lat 38°59'21", Long 87°42'28" South Fork above Fowlers Fork--Lat 38°58'41", Long 84°41'40" Fowlers Fork at Union--Lat 38°56'43", Long 84°40'54", at culvert on State Highway 536 Fowlers Fork at mouth--Lat 38°58'41", Long 84°41'40" South Fork at mouth--Lat 38°59'21", Long 87°42'28"	15 15 15 15 15	UNION UNION UNION UNION UNION	15.0 1.9 2.7 0 0	24.1 3.1 4.3 0 0	12.9 15.2 1.54 4.54 23.4	33.4 39.4 3.99 11.8 60.6		
03277100	Gunpowder Creek near Union--Lat 38°56'38", Long 84°46'51" Gunpowder Creek at mouth--Lat 38°53'39", Long 84°48'02"	15 15	RISING SUN RISING SUN	5.0 0	8.0 0	50.2 58.2	130 151		
	<u>Big Bone Creek Basin at Ohio River mile 516.8</u> Big Bone Creek above Mud Lick Creek--Lat 38°51'41", Long 84°45'45" Mud Lick Creek near Hume--Lat 38°50'48", Long 84°42'30", at ford on private road Mud Lick Creek at mouth--Lat 38°51'41", Long 84°45'45" Big Bone Creek above Big South Fork--Lat 38°51'16", Long 84°46'40" Big South Fork at mouth--Lat 38°51'16", Long 84°46'40" Big Bone Creek at mouth--Lat 38°51'19", Long 84°47'21"	15 15 15 15 77 77	PATRIOT VERONA PATRIOT PATRIOT PATRIOT PATRIOT	2.4 3.6 0 1.2 0 0	3.9 5.8 0 1.9 0 0	19.2 34.6 39.9 59.7 22.4 82.5	49.7 89.6 103 155 58.0 214		
	<u>Craigs Creek Basin at Ohio River mile 529.8</u> Craigs Creek at Craigs Creek mile 3.7 Craigs Creek tributary near Warsaw--Lat 38°44'26", Long 84°56'08", at culvert on State Highway 1130 Craigs Creek at mouth--Lat 38°46'20", Long 84°56'82"	77 77 77	SANDERS FLORENCE FLORENCE	.1 0 531.5	.2 0 855.2	.68 23.1 83,170	1.76 59.8 215,410		
03277185	Ohio River near Warsaw--Lat 38°46'29", Long 84°57'52", at Markland Dam	77	FLORENCE	0	0	10.6	27.5		
03277200	<u>Stephens Creek Basin at Ohio River mile 531.8</u> Stephens Creek at mouth--Lat 38°46'26", Long 84°58'07" <u>McCools Creek Basin at Ohio River mile 540.8</u> McCools Creek at mouth--Lat 38°42'53", Long 84°06'25"	77 41	FLORENCE VEVAY SOUTH	0 0	0 0	14.4	37.3		

Table 6, continued

DRAINAGE AREAS OF STREAMS AT SELECTED LOCATIONS IN KENTUCKY

Station Number	Stream and location	County Code	7½ minute Quadrangle Name	River Distance		Drainage Total		Area Non-contributing	
				mi	km	mi ²	km ²	mi ²	km ²
				OHIO RIVER BASIN--Continued					
	Kentucky River Basin at Ohio River mile 545.8								
	North Fork Kentucky River (Head of Kentucky River)								
	Wright Fork (Head of Boone Fork)								
	Wright Fork at Neon--Lat 37°11'28", Long 82°42'18", at bridge on State Highway 343	133	JENKINS WEST	3.8	6.1	6.67	17.3		
	Yonts Fork at Neon--Lat 37°11'32", Long 82°42'46"	133	JENKINS WEST	.1	.2	5.75	14.9		
	Potter Fork at Neon--Lat 37°11'03", Long 82°42'13"	133	JENKINS WEST	.8	1.3	3.63	9.40		
03277290	Boone Fork near Neon--Lat 37°09'30", Long 82°44'20"	133	JENKINS WEST	.1	.2	19.4	50.2		
03277300	Bottom Fork at Mayking--Lat 37°08'24", Long 82°45'31"	133	MAYKING	.6	1.0	3.03	7.85		
	North Fork Kentucky River at Whitesburg--Lat 37°07'03", Long 82°49'29", at bridge on State Highway 15	133	WHITESBURG	405.4	652.3	66.4	172		
	Kings Creek at Roxana--Lat 37°06'16", Long 82°56'31", at bridge on State Highway 160	133	ROXANA	.5	.8	11.2	29.0		
03277340	North Fork Kentucky River at Blackey--Lat 37°07'43", Long 82°58'27", at railroad bridge	133	BLACKKEY	388.9	625.7	131	339		
	North Fork Kentucky River above Rockhouse Creek--Lat 37°08'24", Long 82°58'23"	133	BLACKKEY	388.0	624.3	131	339		
03277350	Rockhouse Creek at Colson--Lat 37°13'21", Long 82°51'23", at bridge on State Highway 7	133	MAYKING	14.0	22.5	25.1	65.0		
03277360	Camp Branch near Polly--Lat 37°12'45", Long 82°51'07"	133	MAYKING	.2	.3	6.30	16.3		
	Rockhouse Creek near Letcher--Lat 37°09'10", Long 82°56'28", at bridge on State Highway 7	133	BLACKKEY	3.1	5.0	51.6	134		
03277362	Rockhouse Creek at mouth--Lat 37°08'24", Long 82°58'23"	133	BLACKKEY	0	0	56.1	145		
	North Fork Kentucky River including Rockhouse Creek-- Lat 37°08'24", Long 82°58'23"	133	BLACKKEY	388.0	624.3	187	484		
	North Fork Kentucky River above Line Fork--Lat 37°07'44", Long 83°03'15"	133	VICCO	381.5	613.8	198	513		
	Line Fork above Defeated Creek--Lat 37°03'13", Long 82°59'21"	133	ROXANA	11.6	18.7	33.7	87.3		
03277370	Defeated Creek at mouth--Lat 37°03'13", Long 82°59'21"	133	ROXANA	0	0	7.05	18.3		
	Line Fork including Defeated Creek--Lat 37°03'13", Long 82°59'21"	133	ROXANA	11.6	18.7	40.8	106		
	Line Fork near Ulvah--Lat 37°06'54", Long 83°02'03", at damsite mile 2.38	133	TILFORD	2.4	3.9	63.7	165		
03277380	Line Fork near Ulvah--Lat 37°07'04", Long 83°02'28", 0.6 mile upstream from Bear Branch	133	TILFORD	1.7	2.7	64.0	166		
	Line Fork at Ulvah--Lat 37°07'24", Long 83°03'10", at damsite mile 0.44	133	TILFORD	.4	.6	65.2	169		
	Line Fork at mouth--Lat 37°07'44", Long 83°03'15"	133	VICCO	0	0	65.3	169		
	North Fork Kentucky River including Line Fork--Lat 37°07'44", Long 83°03'15"	133	VICCO	381.5	613.8	263	681		
	North Fork Kentucky River above Leatherwood Creek	193	VICCO	378.7	609.3	272	704		
	Leatherwood Creek near Leatherwood--Lat 37°02'45", Long 83°07'35", at bridge on State Highway 463	193	LEATHERWOOD	8.4	13.5	15.3	39.6		
	Leatherwood Creek above Clover Fork--Lat 37°02'52", Long 83°07'38"	193	LEATHERWOOD	8.3	13.4	15.4	39.9		
	Clover Fork at mouth--Lat 37°02'52", Long 83°07'38"	193	LEATHERWOOD	0	0	6.15	15.9		
	Leatherwood Creek near Leatherwood--Lat 37°02'55", Long 83°07'35", 500 feet downstream from Clover Fork	193	LEATHERWOOD	8.2	13.2	21.5	55.7		
	Leatherwood Creek above Hicks Branch--Lat 37°06'48", Long 87°05'34"	193	TILFORD	1.2	1.9	38.7	100		
03277400	Hicks Branch at mouth--Lat 37°06'48", Long 87°05'34"	193	TILFORD	0	0	2.24	5.80		
	Leatherwood Creek at Daisy--Lat 37°06'48", Long 83°05'33", at bridge on State Highway 699	193	TILFORD	1.2	1.9	40.9	106		
03277410	Leatherwood Creek at Cornettsville--Lat 37°07'35", Long 83°05'05"	193	VICCO	.2	.3	49.7	129		
03277411	Leatherwood Creek at mouth--Lat 37°07'43", Long 83°05'08"	193	VICCO	0	0	49.8	129		
	North Fork Kentucky River at Cornettsville--Lat 37°07'43", Long 83°05'11", at bridge on L&N Railroad	193	VICCO	378.7	609.3	322	834		
03277420	North Fork Kentucky River above Macs Creek--Lat 37°11'02", Long 83°08'54"	193	HAZARD SOUTH	369.9	595.2	340	881		
	Macs Creek at Viper--Lat 37°10'53", Long 83°09'00", 200 feet downstream from Right Fork Macs Creek	193	HAZARD SOUTH	.2	.3	26.7	69.2		
	Macs Creek at mouth--Lat 37°11'02", Long 83°08'54"	193	HAZARD SOUTH	0	0	26.7	69.2		

Table 6, continued

DRAINAGE AREAS OF STREAMS AT SELECTED LOCATIONS IN KENTUCKY

Station Number	Stream and location	County Code	7½ minute Quadrangle Name	River Distance		Drainage Total		Area Non-contributing	
				mi	km	mi ²	km ²	mi ²	km ²
	OHIO RIVER BASIN--Continued								
	NORTH FORK KENTUCKY RIVER BASIN--Continued								
	North Fork Kentucky River above Carr Fork--Lat 37°12'20", Long 83°07'55"	193	HAZARD SOUTH	367.8	591.8	368	953		
	Carr Fork above Breeding Creek--Lat 37°13'20", Long 82°58'44"	119	BLACKEY	13.5	21.7	33.6	87.0		
03277437	Breeding Creek near Isom--Lat 37°12'34", Long 82°55'42", at culvert on State Highway 15	119	BLACKEY	3.3	5.3	.69	1.79		
	Breeding Creek at mouth--Lat 37°13'20", Long 82°58'44"	119	BLACKEY	0	0	5.68	14.7		
03277439	Carr Fork above Defeated Creek--Lat 37°13'20", Long 82°58'43"	119	BLACKEY	13.5	21.7	39.3	102		
03277440	Defeated Creek at mouth--Lat 37°13'20", Long 82°58'43"	119	BLACKEY	0	0	3.35	8.68		
	Carr Fork at Cody--Lat 37°13'22", Long 82°58'43", at bridge on State Highway 160	119	BLACKEY	13.5	21.7	42.6	110		
03277445	Carr Fork above Irishman Creek--Lat 37°14'05", Long 83°00'02"	119	VICCO	11.3	18.2	46.3	120		
	Irishman Creek at Amburgy--Lat 37°14'25", Long 82°59'50", 10 feet upstream from Flaxpatch Branch	119	BLACKEY	.5	.8	8.35	21.6		
	Irishman Creek at mouth--Lat 37°14'05", Long 83°00'02"	119	VICCO	0	0	10.0	25.9		
03277446	Carr Fork Lake at dam--Lat 37°13'49", Long 83°02'01", near Sassafras	119	VICCO	8.8	14.2	58.2	151		
	Carr Fork above Sassafras Creek--Lat 37°14'00", Long 83°02'02"	119	VICCO	8.6	13.8	58.2	151		
	Sassafras Creek at mouth--Lat 37°14'00", Long 83°02'02"	119	VICCO	0	0	2.19	5.67		
03277450	Carr Fork near Sassafras--Lat 37°13'52", Long 83°02'10", 0.5 mile downstream from Carr Fork Dam	119	VICCO	8.3	13.4	60.6	157		
	Carr Fork at Sassafras--Lat 37°13'29", Long 83°02'36", at damsite 7.65	119	VICCO	7.6	12.2	61.3	159		
03277455	Yellow Creek at Sassafras--Lat 37°13'15", Long 83°03'19", at bridge on L&N Railroad	119	VICCO	.1	.2	2.70	6.99		
	Carr Fork above Montgomery Creek--Lat 37°12'53", Long 83°03'41"	193	VICCO	6.2	10.0	68.8	178		
03277465	Montgomery Creek at Vicco--Lat 37°12'40", Long 83°02'51", at bridge on State Highway 1059	193	VICCO	.9	1.4	5.45	14.1		
	Montgomery Creek at mouth--Lat 37°12'53", Long 83°03'41"	193	VICCO	0	0	6.04	15.6		
03277470	Carr Fork at Scubby--Lat 37°12'09", Long 83°05'13", at bridge on L&N Railroad	193	VICCO	4.4	7.1	79.7	206		
03277480	Carr Fork near Hazard--Lat 37°12'34", Long 83°07'27", 0.5 mile downstream from Doty Branch	193	VICCO	1.1	1.8	84.9	220		
	Carr Fork at mouth--Lat 37°12'20", Long 83°07'55"	193	HAZARD SOUTH	0	0	85.5	221		
	North Fork Kentucky River including Carr Fork--Lat 37°12'20", Long 83°07'55"	193	HAZARD SOUTH	367.8	591.8	455	1,178		
03277500	North Fork Kentucky River at Hazard--Lat 37°14'48", Long 83°10'55"	193	HAZARD SOUTH	361.0	580.8	466	1,207		
	North Fork Kentucky River above Lotts Creek--Lat 37°16'57", Long 83°11'33"	193	HAZARD NORTH	357.0	574.4	477	1,235		
03277520	Lotts Creek near Hazard--Lat 37°16'59", Long 83°11'23", at bridge on L&N Railroad	193	HAZARD NORTH	.2	.3	27.8	72.0		
	Lotts Creek at mouth--Lat 37°16'57", Long 83°11'33"	193	HAZARD NORTH	0	0	27.8	72.0		
	North Fork Kentucky River above Big Willard Creek--Lat 37°16'38", Long 83°17'34"	193	KRYPTON	347.1	558.5	544	1,409		
	<u>Big Willard Creek Basin</u>								
	<u>Hurricane Creek Basin</u>								
03277630	Briar Fork near Hazard--Lat 37°15'20", Long 83°17'26", 200 feet upstream from mouth	193	KRYPTON	0	0	1.32	3.42		
	Big Willard Creek at mouth--Lat 37°16'38", Long 83°17'34"	193	KRYPTON	0	0	10.8	28.0		
	North Fork Kentucky River above Troublesome Creek--Lat 37°29'08", Long 82°20'47"	25	HADDIX	313.7	504.7	639	1,655		
03277835	Troublesome Creek at Dwarf--Lat 37°20'30", Long 83°07'07", at bridge on State Highway 80	193	CARRIE	29.9	48.1	59.9	155		
03277915	Balls Fork at mouth--Lat 37°22'45", Long 83°08'50"	193	NOBLE	0	0	45.4	118		
	Troublesome Creek above Buckhorn Creek--Lat 37°26'36", Long 83°12'53"	193	NOBLE	14.2	22.8	131	339		
	Buckhorn Creek above Bear Branch--Lat 37°27'55", Long 83°11'44"	25	NOBLE	1.8	2.9	38.5	99.7		
03278000	Bear Branch near Noble--Lat 37°27'02", Long 83°11'43"	25	NOBLE	.2	.3	2.21	5.72		
	Bear Branch at mouth--Lat 37°27'55", Long 83°11'44"	25	NOBLE	0	0	2.24	5.80		
	Buckhorn Creek at mouth--Lat 37°26'36", Long 83°12'53"	25	NOBLE	0	0	45.4	118		
	Troublesome Creek including Buckhorn Creek--Lat 37°26'36", Long 87°12'53"	25	NOBLE	14.2	22.8	177	458		
03278500	Troublesome Creek at Noble--Lat 37°26'36", Long 83°13'06"	25	NOBLE	13.9	22.4	177	458		
03279000	Troublesome Creek at Clayhole--Lat 37°27'57", Long 83°16'07"	25	HADDIX	9.1	14.6	187	484		

Table 6, continued

DRAINAGE AREAS OF STREAMS AT SELECTED LOCATIONS IN KENTUCKY

Station Number	Stream and location	County Code	7½ minute Quadrangle Name	River Distance		Drainage Area			
				mi	km	Total		Non-contributing	
						mi ²	km ²	mi ²	km ²
	OHIO RIVER BASIN--Continued								
	NORTH FORK KENTUCKY RIVER BASIN--Continued								
	TROUBLESOME CREEK--Continued								
	Troublesome Creek at Lost Creek--Lat 37°28'54", Long 83°18'47", at damsite at mile 2.57	25	HADDIX	2.6	4.2	201	521		
	Troublesome Creek above Lost Creek--Lat 37°28'40", Long 83°19'21"	25	HADDIX	1.9	3.1	202	523		
03279200	Lost Creek at Lost Creek--Lat 37°28'16", Long 83°19'23"	25	HADDIX	.5	.8	42.2	109		
	Lost Creek at mouth--Lat 37°28'40", Long 83°19'21"	25	HADDIX	0	0	42.7	111		
	Troublesome Creek including Lost Creek--Lat 37°28'40", Long 83°19'21"	25	HADDIX	1.9	3.1	244	632		
	Troublesome Creek at mouth--Lat 37°29'08", Long 82°20'47"	25	HADDIX	0	0	246	637		
	North Fork Kentucky River including Troublesome Creek	25	HADDIX	313.7	504.7	885	2,292		
	North Fork Kentucky River above Quicksand Creek--Lat 37°32'05", Long 83°20'57"	25	QUICKSAND	307.8	495.3	891	2,308		
	Quicksand Creek near Lambric--Lat 37°33'20", Long 83°08'06", 1.1 miles upstream from Spring Fork	25	GUAGE	30.5	49.1	56.6	147		
	Quicksand Creek above Spring Fork--Lat 37°33'58", Long 83°07'58"	25	GUAGE	29.4	47.3	57.3	148		
03279400	Spring Fork at mouth--Lat 37°33'58", Long 83°07'58"	25	GUAGE	0	0	35.5	91.9		
	Quicksand Creek at Luna--Lat 37°33'31", Long 83°11'04", 15 feet downstream from Improvement Branch	25	GUAGE	24.1	38.8	101	262		
	Quicksand Creek near Guage--Lat 37°34'44", Long 83°11'56", at damsite mile 21.42	25	GUAGE	21.4	34.4	104	269		
03279500	Quicksand Creek near Jackson--Lat 37°33'54", Long 83°18'30"	25	QUICKSAND	7.0	11.3	153	396		
	Quicksand Creek at Noctor--Lat 37°33'32", Long 83°20'12", including, and at mouth of, Roark Branch	25	QUICKSAND	2.5	4.0	160	414		
	Quicksand Creek above South Fork Quicksand Creek-- Lat 37°32'16", Long 83°20'31"	25	QUICKSAND	.6	1.0	162	420		
	South Fork Quicksand Creek near Jackson--Lat 37°31'52", Long 83°19'13", 5 feet downstream from Flat Branch	25	QUICKSAND	1.7	2.7	39.0	101		
03279700	South Fork Quicksand Creek at mouth--Lat 37°32'16", Long 83°20'31"	25	QUICKSAND	0	0	40.3	104		
	Quicksand Creek at Quicksand--Lat 37°32'11", Long 83°20'55", at bridge on State Highway 15	25	QUICKSAND	.2	.3	203	526		
	Quicksand Creek at damsite mile 0.14--Lat 37°32'12", Long 83°20'54"	25	QUICKSAND	.1	.2	203	526		
	Quicksand Creek at mouth--Lat 37°32'05", Long 83°20'57"	25	QUICKSAND	0	0	203	526		
03280000	North Fork Kentucky River including Quicksand Creek	25	QUICKSAND	307.8	495.3	1,094	2,833		
	North Fork Kentucky River at Jackson--Lat 37°33'05", Long 83°23'05", at bridge on State Highway 30	25	JACKSON	304.5	489.9	1,101	2,852		
	North Fork Kentucky River above Frozen Creek--Lat 37°36'10", Long 83°25'30"	25	JACKSON	290.2	466.9	1,134	2,937		
	Frozen Creek near Vancleve--Lat 37°36'41", Long 83°24'52", at bridge 0.1 mile upstream from Boone Fork	25	JACKSON	1.2	1.9	39.0	101		
	Frozen Creek above Boone Fork--Lat 37°36'46", Long 83°24'53"	25	JACKSON	1.1	1.8	39.0	101		
	Boone Fork at Vancleve--Lat 37°37'34", Long 83°24'53"	25	LANDSAW	1.0	1.6	14.5	37.6		
	Boone Fork at mouth--Lat 37°36'46", Long 83°24'53"	25	JACKSON	0	0	15.4	39.9		
	Frozen Creek at mouth--Lat 37°36'10", Long 83°25'30"	25	JACKSON	0	0	55.0	142		
03280500	North Fork Kentucky River including Frozen Creek	25	JACKSON	290.2	466.9	1,189	3,080		
	North Fork Kentucky River near Airdale--Lat 37°36'25", Long 83°37'50"	129	BEATTYVILLE	262.4	422.2	1,294	3,351		
	North Fork Kentucky River above Walker Creek	129	BEATTYVILLE	260.8	419.6	1,296	3,357		
	Walker Creek at Fincastle--Lat 37°38'45", Long 83°38'59"	129	ZACHARIAH	3.2	5.1	10.8	28.0		
	Walker Creek at mouth--Lat 37°36'24", Long 83°38'48"	129	BEATTYVILLE	0	0	13.8	35.7		
	North Fork Kentucky River including Walker Creek--Lat 37°36'24", Long 83°38'48"	129	BEATTYVILLE	260.8	419.6	1,309	3,390		
	North Fork Kentucky River above Hell Creek--Lat 37°36'18", Long 83°38'16"	129	BEATTYVILLE	260.4	419.0	1,310	3,393		
	Hell Creek near Beattyville--Lat 37°37'37", Long 83°39'49"	129	ZACHARIAH	2.1	3.4	4.58	11.9		
	Hell Creek at mouth--Lat 37°36'18", Long 83°38'16"	129	BEATTYVILLE	0	0	7.79	20.2		
	North Fork Kentucky River including Hell Creek--Lat 37°36'18", Long 83°38'16"	129	BEATTYVILLE	260.4	419.0	1,317	3,411		
	North Fork Kentucky River at damsite mile 0.54	129	BEATTYVILLE	260.2	418.7	1,318	3,414		
03280530	North Fork Kentucky River above Middle Fork Kentucky River	129	BEATTYVILLE	258.6	416.1	1,319	3,416		
	Middle Fork Kentucky River at Asher--Lat 37°02'40", Long 83°24'29"	131	HOSKINSTON	87.8	141.3	36.0	93.2		
	Middle Fork Kentucky River above Beech Fork	131	HOSKINSTON	87.5	140.8	36.1	93.5		
03280550	Beech Fork at mouth--Lat 37°02'38", Long 83°24'08"	131	HOSKINSTON	0	0	33.9	87.8		
03280551	Middle Fork Kentucky River at Asher--Lat 37°03'10", Long 83°24'00", at bridge on State Highway 421	131	HOSKINSTON	86.7	139.5	70.6	183		

Table 6, continued

DRAINAGE AREAS OF STREAMS AT SELECTED LOCATIONS IN KENTUCKY

Station Number	Stream and location	County Code	7½ minute Quadrangle Name	River Distance		Drainage Total		Area Non-contributing	
				mi	km	mi ²	km ²	mi ²	km ²
	OHIO RIVER BASIN--Continued NORTH FORK KENTUCKY RIVER BASIN--Continued MIDDLE FORK KENTUCKY RIVER BASIN--Continued								
03280570	Middle Fork Kentucky River above Greasy Creek Greasy Creek at Napier--Lat 36°59'19", Long 83°17'19", 200 feet upstream from Dollar Branch	131	HOSKINSTON	84.1	135.3	76.1	197		
	Greasy Creek above Laurel Fork--Lat 37°59'00", Long 83°19'48"	131	BLEDSE	15.8	25.4	37.7	97.6		
	Laurel Fork at mouth--Lat 37°59'00", Long 83°19'48"	131	BLEDSE	11.8	19.0	51.0	132		
03280590	Greasy Creek at Hoskinston--Lat 37°04'29", Long 83°23'10"	131	BLEDSE	0	0	21.0	54.4		
	Greasy Creek at mouth--Lat 37°04'35", Long 83°23'33"	131	HOSKINSTON	.4	.6	95.0	246		
03280600	Middle Fork Kentucky River near Hyden--Lat 37°08'13", Long 83°22'17"	131	HOSKINSTON	0	0	95.2	247		
	Middle Fork Kentucky River near Hyden--Lat 37°10'47", Long 83°22'22"	131	HYDEN EAST	76.1	122.4	202	523		
	Middle Fork Kentucky River above Cutshin Creek	131	HYDEN EAST	72.0	115.8	226	585		
03280700	Cutshin Creek at Wooten--Lat 37°09'54", Long 83°18'29", at bridge on State Highway 80	131	HYDEN WEST	67.2	108.1	232	601		
	Cutshin Creek at mouth--Lat 37°13'09", Long 83°22'30"	131	HYDEN EAST	10.7	17.2	61.3	159		
	Middle Fork Kentucky River above Bull Creek--Lat 37°13'13", Long 83°22'35"	131	HYDEN WEST	0	0	92.2	239		
03280728	Bull Creek near Hyden--Lat 37°10'30", Long 83°26'16", at culvert on Daniel Boone Parkway	131	HYDEN WEST	67.1	108.0	324	839		
	Bull Creek at mouth--Lat 37°13'13", Long 83°22'35"	131	HYDEN WEST	5.4	8.7	1.84	4.77		
03280800	Buckhorn Lake at Buckhorn--Lat 37°20'26", Long 83°28'14", at Buckhorn Dam	193	HYDEN WEST	0	0	11.2	29.0		
03280900	Middle Fork Kentucky River near Buckhorn--Lat 37°20'45", Long 83°28'07", 0.4 mile downstream from Buckhorn Dam	193	BUCKHORN	43.3	69.7	408	1,057		
	Middle Fork Kentucky River above Freeman Fork	25	BUCKHORN	42.9	69.0	420	1,088		
	Freeman Fork at Freeman Creek mile 1.3	25	CANOE	36.5	58.7	427	1,106		
03280905	Long Creek at mouth--Lat 37°23'14", Long 83°29'36"	25	CANOE	0	0	7.12	18.4		
	Freeman Fork at mouth--Lat 37°23'15", Long 83°28'40"	25	CANOE	0	0	14.8	38.3		
	Middle Fork Kentucky River above Canoe Creek--Lat 37°26'43", Long 83°27'19"	25	CANOE	29.5	47.5	461	1,194		
	Canoe Creek at Canoe Creek mile 1.4	25	CANOE	0	0	1.57	4.07		
03280935	Stamper Fork at mouth--Lat 37°26'24", Long 83°26'17"	25	CANOE	0	0	7.31	18.9		
03281000	Canoe Creek at mouth--Lat 37°26'43", Long 83°27'19"	25	CANOE	0	0	0	0		
	Middle Fork Kentucky River at Tallega--Lat 37°33'18", Long 83°35'38", at bridge on State Highway 708	129	TALLEGA	8.3	13.4	537	1,391		
	Middle Fork Kentucky River above Lynam Creek	129	TALLEGA	8.3	13.4	537	1,391		
	Lynam Creek at Tallega--Lat 37°33'10", Long 83°35'44"	129	TALLEGA	.2	.3	4.42	11.4		
	Lynam Creek at mouth--Lat 37°33'18", Long 83°35'38"	129	TALLEGA	0	0	4.57	11.8		
	Middle Fork Kentucky River at mouth--Lat 37°35'12", Long 83°40'12"	129	BEATTYVILLE	0	0	559	1,448		
	North Fork Kentucky River including Middle Fork Kentucky River	129	BEATTYVILLE	258.6	416.1	1,879	4,867		
	North Fork Kentucky River above South Fork Kentucky River	129	BEATTYVILLE	254.8	410.0	1,883	4,877		
	<u>Red Bird River, Head of South Fork Kentucky River</u>								
03281016	Red Bird River near Spring Creek--Lat 37°02'31", Long 83°32'49", at bridge on State Highway 66	51	CREEKVILLE	74.7	120.2	52.7	136		
	Red Bird River at damsite mile 61.27--Lat 37°09'08", Long 83°35'13"	51	BIG CREEK	61.3	98.6	117	303		
03281030	Red Bird River at Big Creek--Lat 37°09'24", Long 83°35'22", at bridge on U.S. Highway 421	51	BIG CREEK	60.9	98.0	125	324		
	Red Bird River above Big Creek--Lat 37°10'00", Long 83°34'57"	51	BIG CREEK	60.1	96.7	126	326		
	Big Creek at Big Creek--Lat 37°09'42", Long 83°34'16"	51	BIG CREEK	.9	1.4	25.8	66.8		
	Big Creek at mouth--Lat 37°10'00", Long 83°34'57"	51	BIG CREEK	0	0	27.6	71.5		
03281040	Red Bird River near Big Creek--Lat 37°10'43", Long 83°35'35"	51	BIG CREEK	58.9	94.8	155	401		
	Red Bird River above Goose Creek--Lat 37°16'10", Long 83°38'37"	51	ONEIDA	45.0	72.4	196	508		
	Goose Creek at damsite mile 78.54--Lat 37°03'54", Long 83°40'58"	51	OGLE	33.5	53.9	41.2	107		
03281065	Goose Creek at Gooserock--Lat 37°04'50", Long 83°41'33"	51	OGLE	31.7	51.0	49.6	128		
	Goose Creek above Collins Fork--Lat 37°07'13", Long 83°45'07"	51	HIMA	24.4	39.3	64.0	166		
	Collins Fork near Bluehole--Lat 37°05'03", Long 83°46'05", at bridge on State Highway 11	51	HIMA	6.2	10.0	51.9	134		

Table 6, continued

DRAINAGE AREAS OF STREAMS AT SELECTED LOCATIONS IN KENTUCKY

Station Number	Stream and location	County Code	7½ minute Quadrangle Name	River Distance		Drainage Total		Area Non-contributing	
				mi	km	mi ²	km ²	mi ²	km ²
	OHIO RIVER BASIN--Continued NORTH FORK KENTUCKY RIVER BASIN--Continued RED BIRD RIVER BASIN--Continued GOOSE CREEK--Continued COLLINS FORK--Continued								
03281080	Collins Fork at Bluehole--Lat 37°06'13", Long 83°45'19"	51	HIMA	1.7	2.7	67.4	175		
	Collins Fork at mouth--Lat 37°07'13", Long 83°45'07"	51	HIMA	0	0	69.7	181		
	Goose Creek including Collins Fork--Lat 37°07'13", Long 83°45'07"	51	HIMA	24.4	39.3	134	347		
	Goose Creek near Manchester--Lat 37°07'33", Long 83°45'02", at bridge on U.S. Highway 421	51	MANCHESTER	23.8	38.3	134	347		
03281090	Paces Creek near Garrard--Lat 37°08'17", Long 83°42'01", at culvert on Daniel Boone Parkway	51	BARCREEK	3.7	6.0	.47	1.22		
03281100	Goose Creek at Manchester--Lat 37°09'07", Long 83°45'37", at bridge on Second Street	51	MANCHESTER	21.7	34.9	163	422		
	Goose Creek above Little Goose Creek--Lat 37°09'34", Long 83°45'58"	51	MANCHESTER	20.8	33.5	164	425		
	Little Goose Creek above Kincade Branch--Lat 37°09'39", Long 83°50'56"	51	MANCHESTER	6.8	10.9	15.0	38.9		
03281120	Kincade Branch at mouth--Lat 37°09'39", Long 83°50'57"	51	MANCHESTER	0	0	2.30	5.96		
	Little Goose Creek above Grays Fork--Lat 37°09'57", Long 83°50'11"	51	MANCHESTER	5.9	9.5	17.8	46.1		
03281125	Grays Fork at mouth--Lat 37°10'07", Long 83°50'17"	51	MANCHESTER	0	0	8.86	22.9		
	Little Goose Creek above Rader Creek--Lat 37°09'43", Long 83°48'16"	51	MANCHESTER	3.3	5.3	31.5	81.6		
03281130	Rader Creek at mouth--Lat 37°09'43", Long 83°48'16"	51	MANCHESTER	0	0	6.71	17.4		
03281135	Little Goose Creek at mouth--Lat 37°09'34", Long 83°45'58"	51	MANCHESTER	0	0	41.9	109		
	Goose Creek including Little Goose Creek--Lat 37°09'34", Long 83°45'58"	51	MANCHESTER	20.8	33.5	206	534		
	Goose Creek at mouth--Lat 37°16'10", Long 83°38'37"	51	ONEIDA	0	0	260	673		
	South Fork Kentucky River--Sum of Red Bird River and Goose Creek-- Lat 37°16'10", Long 83°38'37"	51	ONEIDA	45.0	72.4	456	1,181		
	South Fork Kentucky River above Bullskin Creek--Lat 37°16'53", Long 83°38'39"	51	ONEIDA	44.8	72.1	456	1,181		
	Bullskin Creek at Oneida--Lat 37°16'23", Long 83°37'48", 0.2 mile downstream from Little Bullskin Creek	51	ONEIDA	1.1	1.8	27.8	72.0		
	Bullskin Creek at mouth--Lat 37°16'53", Long 83°38'39"	51	ONEIDA	0	0	29.4	76.1		
03281200	South Fork Kentucky River at Oneida--Lat 37°16'23", Long 83°38'50"	51	ONEIDA	44.7	71.9	486	1,259		
	South Fork Kentucky River near Oneida--Lat 37°20'41", Long 83°41'09", 1.1 miles upstream from Sexton Creek	189	ONEIDA	28.9	46.5	549	1,422		
03281350	South Fork Kentucky River above Sexton Creek--Lat 37°21'33", Long 83°40'57"	189	ONEIDA	27.8	44.7	550	1,425		
	Sexton Creek at Taft--Lat 37°21'13", Long 83°41'35", 30 feet downstream from Bungeon Creek	189	ONEIDA	1.2	1.9	71.0	184		
	Sexton Creek at mouth--Lat 37°21'33", Long 83°40'57"	189	ONEIDA	0	0	71.6	185		
	South Fork Kentucky River including Sexton Creek	189	ONEIDA	27.8	44.7	621	1,608		
03281400	South Fork Kentucky River near Booneville--Lat 37°26'52", Long 83°39'14", at damsite mile 16.86	189	BOONEVILLE	16.9	27.2	686	1,777		
	Meadow Creek at South Fork Kentucky River mile 11.9								
	Meadow Creek near Booneville--Lat 37°28'51", Long 83°39'39"	189	BOONEVILLE	.9	1.4	15.8	40.9		
03281500	Meadow Creek at mouth--Lat 37°28'42", Long 83°40'12"	189	BOONEVILLE	0	0	16.6	43.0		
	South Fork Kentucky River at Booneville--Lat 37°28'45", Long 83°40'38", 0.2 mile downstream from bridge on State Highway 30	189	BOONEVILLE	11.5	18.5	722	1,870		
	South Fork Kentucky River at mouth--Lat 37°39'11", Long 83°42'39"	129	BEATTYVILLE	0	0	748	1,937		
	Kentucky River--Sum of North and South Fork Kentucky River	129	BEATTYVILLE	254.8	410.0	2,631	6,814		
	Crystal Creek at Kentucky River mile 254.6								
	Crystal Creek at Beattyville--Lat 37°34'43", Long 83°42'21", 0.5 mile upstream from Main Street Bridge	129	BEATTYVILLE	.8	1.3	4.95	12.8		
	Contrary Creek at Kentucky River mile 250.7								
	Contrary Creek near Heidelberg--Lat 37°34'47", Long 83°45'18", 0.1 mile downstream from Right Fork	129	HEIDELBERG	.8	1.3	9.36	24.2		
03282000	Kentucky River at Heidelberg--Lat 37°33'19", Long 83°46'06", at Lock 14	129	HEIDELBERG	249.0	400.6	2,657	6,882		
	Kentucky River above Sturgeon Creek--Lat 37°33'00", Long 83°46'26"	129	HEIDELBERG	248.7	400.2	2,657	6,882		

Table 6, continued

DRAINAGE AREAS OF STREAMS AT SELECTED LOCATIONS IN KENTUCKY

Station Number	Stream and location	County Code	7½ minute Quadrangle Name	River Distance		Drainage Total		Area Non-contributing	
				mi	km	mi ²	km ²	mi ²	km ²
	OHIO RIVER BASIN--Continued KENTUCKY RIVER BASIN--Continued								
03282045	Sturgeon Creek near Heidelberg--Lat 37°31'42", Long 83°47'36", 1.2 miles upstream from Duck Fork	129	HEIDELBERG	2.4	3.9	96.4	250		
	Sturgeon Creek at mouth--Lat 37°33'00", Long 83°46'26"	129	HEIDELBERG	0	0	111	287		
	Kentucky River near Willow--Lat 37°36'07", Long 83°49'59", at Lock 13	129	HEIDELBERG	239.9	386.0	2,784	7,211	0	0
	Kentucky River above Millers Creek--Lat 37°39'52", Long 83°53'12"	65	IRVINE	225.8	363.3	2,816	7,293	0	0
	<u>Big Sinking Creek, head of Millers Creek</u> Big Sinking Creek near Irvine--Lat 37°39'15", Long 83°48'42", 1.4 miles upstream from Billey Fork	129	COBHILL	7.8	12.6	26.7	69.2	2.8	7.3
	Billey Fork at Crystal--Lat 37°39'46", Long 83°49'26", at bridge on State Highway 52	129	COBHILL	.3	.5	26.3	68.1	9.5	24.6
	Millers Creek at mouth--Lat 37°39'52", Long 83°53'12"	65	IRVINE	0	0	74.5	193	12.3	31.9
	Kentucky River above Cow Creek--Lat 37°40'19", Long 83°56'36"	65	IRVINE	221.2	355.9	2,895	7,498	12.4	32.1
	Cow Creek at mouth--Lat 37°40'19", Long 83°56'36"	65	IRVINE	0	0	17.5	45.3	3.9	10.1
	Kentucky River at Ravenna--Lat 37°40'38", Long 83°56'53"	65	IRVINE	220.9	355.4	2,916	7,552	16.4	42.5
	Kentucky River above Station Camp Creek--Lat 37°41'40", Long 83°58'21"	65	IRVINE	218.5	351.6	2,921	7,565	16.4	42.5
03282135	<u>South Fork, Head of Station Camp Creek</u> South Fork near Drip Rock Post Office--Lat 37°33'40", Long 83°58'01", at bridge on State Highway 89	109	LEIGHTON	27.6	44.4	41.4	107	3.1	8.0
	South Fork above War Fork--Lat 37°38'58", Long 83°54'34"	109	LEIGHTON	22.3	35.9	60.0	155	7.4	19.2
	War Fork at mouth--Lat 37°38'58", Long 83°54'34"	109	LEIGHTON	0	0	29.6	76.7	1.2	3.1
	Station Camp Creek--Sum of South and War Forks	109	LEIGHTON	22.3	35.9	89.6	232	8.6	22.3
03282170	Station Camp Creek at Wagersville--Lat 37°37'15", Long 83°57'34", at bridge on State Highway 89	65	LEIGHTON	10.8	17.4	105	272	9.4	24.3
	Station Camp Creek above Redlick Creek--Lat 37°38'11", Long 83°58'48"	65	IRVINE	7.2	11.6	120	311	9.4	24.3
03282190	Redlick Creek near Station Camp--Lat 37°38'01", Long 83°59'01"	65	IRVINE	.8	1.3	69.5	180	0	0
	Redlick Creek at mouth--Lat 37°38'11", Long 83°58'48"	65	IRVINE	0	0	70.0	181	0	0
03282198	<u>Clear Creek at Station Camp Creek mile 0.3</u> Clear Creek Tributary near West Irvine--Lat 37°42'19", Long 84°01'26", at culvert on State Highway 52	65	PANOLA	.3	.5	.59	1.53	0	0
03282200	Station Camp Creek near Irvine--Lat 37°41'33", Long 83°58'34", at bridge on State Highway 89	65	IRVINE	.2	.3	217	562	9.4	24.3
	Station Camp Creek at mouth--Lat 37°41'40", Long 83°58'21"	65	IRVINE	0	0	217	562	9.6	24.9
	Kentucky River including Station Camp Creek--Lat 37°41'40", Long 83°58'21"	65	IRVINE	218.5	351.6	3,138	8,127	26.0	67.3
	Kentucky River above Drowning Creek--Lat 37°44'54", Long 84°04'52"	65	PANOLA	205.1	330.0	3,175	8,223		
	Drowning Creek at mouth--Lat 37°44'54", Long 84°04'52"	151	PANOLA	0	0	36.6	94.8		
	Kentucky River including Drowning Creek--Lat 37°44'54", Long 84°04'52"	151	PANOLA	205.1	330.0	3,211	8,316		
	Kentucky River near College Hill--Lat 37°47'02", Long 84°06'12", at Lock 11	65	PALMER	201.0	323.4	3,219	8,337	26.1	67.6
	Kentucky River above Red River--Lat 37°51'09", Long 84°04'47"	65	PALMER	190.8	307.0	3,236	8,381		
03282500	Red River near Hazel Green--Lat 37°48'44", Long 83°27'50", 600 feet upstream from Buck Creek	237	HAZEL GREEN	72.6	116.8	65.8	170	0	0
	Red River above Stillwater--Lat 37°47'40", Long 83°30'48"	237	POMEROYTON	65.9	106.0	74.5	193	0	0
03283000	Stillwater Creek at Stillwater--Lat 37°45'24", Long 83°29'12", at bridge on State Highway 15	237	HAZEL GREEN	5.0	9.0	24.0	62.2	0	0
	Stillwater Creek at mouth--Lat 37°47'40", Long 83°30'48"	237	POMEROYTON	0	0	31.6	81.8	0	0
03283100	Red River near Pine Ridge--Lat 37°49'11", Long 83°34'29", at bridge on State Highway 715	237	POMEROYTON	59.4	95.6	142	368	0	0
	Red River near Bowen--Lat 37°50'01", Long 83°39'54", below Dunken Branch	165	SLADE	52.5	84.5	183	474	0	0
	Red River near Bowen--Lat 37°49'59", Long 83°39'37", at bridge on State Highway 77 above Grays Branch	165	SLADE	51.7	83.2	184	477	0	0
	Red River near Bowen--Lat 37°50'00", Long 83°39'39", 100 feet downstream from Grays Branch	197	SLADE	51.6	83.0	186	482	0	0
	Red River damsite at mile 47.70--Lat 37°50'21", Long 83°41'43"	197	SLADE	47.7	76.7	219	567	.4	1.0
	Red River damsite at mile 47.50--Lat 37°50'27", Long 83°41'47"	197	SLADE	47.5	76.4	219	567	.4	1.0
	Red River damsite at mile 42.20--Lat 37°50'57", Long 83°45'02"	197	STANTON	42.2	67.9	215	557	.4	1.0

Table 6, continued

DRAINAGE AREAS OF STREAMS AT SELECTED LOCATIONS IN KENTUCKY

Station Number	Stream and location	County Code	7½ minute Quadrangle Name	River Distance		Drainage Total		Area Non-contributing	
				mi	km	mi ²	km ²	mi ²	km ²
	OHIO RIVER BASIN--Continued KENTUCKY RIVER BASIN--Continued								
03283305	Red River damsite at mile 41.50--Lat 37°50'30", Long 83°45'21" Middle Fork Red River at Zachariah--Lat 37°42'35", Long 83°40'12", at culvert on State Highway 11	197	STANTON	41.5	66.8	215	557	0.4	1.0
	Middle Fork Red River below Whites Branch--Lat 37°45'56", Long 83°40'32", 0.6 mile south of Natural Bridge	237	ZACHARIAH	14.3	23.0	.58	1.50	0	0
	Middle Fork Red River at Natural Bridge--Lat 37°46'40", Long 83°40'39", at dam	197	SLADE	9.4	15.1	10.2	26.4	0	0
	Middle Fork Red River at Nada--Lat 37°48'53", Long 83°43'07", at bridge on State Highway 77	197	SLADE	8.4	13.5	16.3	42.2	0	0
03283500	Red River at Clay City--Lat 37°51'53", Long 83°56'01", at bridge on State Highway 15	197	SLADE	4.3	6.9	27.6	71.5	.3	.8
	Red River above Lulbehrad Creek--Lat 37°50'15", Long 84°00'07"	197	CLAY CITY	21.6	34.8	362	938	4.6	11.9
		197	PALMER	10.3	16.6	409	1,059	5.1	13.2
03283610	Lulbehrad Creek at Lulbehrad Creek mile 9.9	197	LEVEE	1.0	1.6	.33	.85	0	0
03283630	Lulbehrad Creek Tributary near Westbend--Lat 37°54'56", Long 83°58'30"	197	PALMER	2.8	4.5	49.3	128	0	0
	Lulbehrad Creek at Log Lick--Lat 37°51'38", Long 84°01'24"	49	PALMER	0	0	53.4	138	0	0
	Lulbehrad Creek at mouth--Lat 37°50'15", Long 84°00'07"	49	PALMER	0	0	462	1,197	5.1	13.2
	Red River including Lulbehrad Creek--Lat 37°50'15", Long 84°00'07"	49	PALMER	10.3	16.6	462	1,197	5.1	13.2
	Red River at mouth--Lat 37°51'09", Long 84°04'47"	49	PALMER	0	0	487	1,261	5.3	13.7
	Kentucky River including Red River--Lat 37°51'09", Long 84°04'47"	49	PALMER	190.8	307.0	3,724	9,645	31.4	81.3
	Kentucky River above Upper Howard Creek--Lat 37°51'54", Long 84°07'31"	49	UNION CITY	187.2	301.2	3,730	9,661	31.4	81.3
	Upper Howard Creek at Bloomingdale--Lat 37°52'43", Long 84°07'22"	49	HEDGES	1.4	2.3	35.6	92.2	.4	1.0
	Upper Howard Creek at mouth--Lat 37°51'54", Long 84°07'31"	49	UNION CITY	0	0	37.7	97.6	.4	1.0
	Kentucky River above Muddy Creek--Lat 37°51'40", Long 84°09'59"	151	UNION CITY	184.8	297.3	3,771	9,767	31.8	82.4
	Muddy Creek at Elliston--Lat 37°44'30", Long 84°09'22"	151	MOBERLY	2.5	4.0	37.0	95.8	0	0
03283830	Muddy Creek at Doylesville--Lat 37°50'48", Long 84°09'45", 50 feet downstream from Clear Creek	151	UNION CITY	1.2	1.9	63.8	165	0	0
	Muddy Creek at mouth--Lat 37°51'40", Long 84°09'59"	131	UNION CITY	0	0	67.9	176	0	0
	Kentucky River above Fourmile Creek--Lat 37°52'40", Long 84°13'27"	49	WINCHESTER	180.4	290.3	3,848	9,966	31.8	82.4
	Fourmile Creek at mouth--Lat 37°52'40", Long 84°13'27"	49	WINCHESTER	0	0	27.4	71.0	0	0
	Kentucky River at damsite mile 180.67--Lat 37°52'54", Long 84°13'37"	49	WINCHESTER	180.1	289.8	3,875	10,036	31.8	82.4
	Kentucky River above Twomile Creek--Lat 37°53'16", Long 84°14'27"	49	WINCHESTER	179.3	288.5	3,876	10,039	31.8	82.4
	Twomile Creek at mouth--Lat 37°53'16", Long 84°14'27"	49	WINCHESTER	0	0	10.2	26.4	.1	.3
	Kentucky River above Otter Creek--Lat 37°52'55", Long 84°16'00"	151	FORD	177.3	285.3	3,888	10,070	31.9	82.6
03283995	Otter Creek near Ford--Lat 37°52'15", Long 84°16'45", at bridge on State Highway 388	151	RICHMOND NORTH	1.2	1.9	63.5	164	.5	1.3
	Otter Creek at mouth--Lat 37°52'55", Long 84°16'00"	151	FORD	0	0	65.3	169	0	0
03284000	Kentucky River near Winchester--Lat 37°53'41", Long 84°15'44", at Lock 10	151	FORD	176.4	283.8	3,955	10,243	32.4	83.9
	Kentucky River above Lower Howard Creek--Lat 37°55'05", Long 84°16'22"	49	FORD	174.6	280.9	3,957	10,249	32.5	84.2
	Lower Howard Creek (Winchester Reservoir) near Winchester-- Lat 37°56'50", Long 84°13'47"	49	WINCHESTER	6.3	10.1	10.2	26.4	0	0
	Lower Howard Creek at mouth--Lat 37°55'05", Long 84°16'22"	49	FORD	0	0	19.4	50.2	.6	1.6
	Kentucky River including Lower Howard Creek--Lat 37°55'05", Long 84°16'22"	49	FORD	174.6	280.9	3,977	10,300	33.1	85.7
	Kentucky River above Boone Creek--Lat 37°53'31", Long 84°20'17"	49	FORD	170.6	274.5	3,986	10,324	34.6	89.6
03284090	Boone Creek above Baughman Fork--Lat 37°56'22", Long 84°20'16" Baughman Fork near Athens--Lat 37°57'03", Long 84°20'23", at bridge on Gentry Road	67	FORD	7.4	11.9	23.4	60.6	3.7	9.6
	Baughman Fork at mouth--Lat 37°56'22", Long 84°20'23"	67	FORD	.9	1.4	7.18	18.6	1.4	3.6
	Boone Creek near Athens--Lat 37°55'54", Long 84°20'24", at bridge on Athens-Locust Grove Road	67	FORD	0	0	9.38	24.3	1.4	3.6
03284100	Boone Creek near Locust Grove--Lat 37°55'03", Long 84°20'28", at bridge on Grimes Mill Road	67	FORD	6.1	9.8	33.6	87.0	5.0	13.0
	Boone Creek at mouth--Lat 37°53'31", Long 84°20'17"	67	FORD	3.8	6.1	41.8	108	6.4	16.6
	Kentucky River including Boone Creek--Lat 37°53'31", Long 84°20'17"	67	FORD	0	0	44.1	114	6.4	16.6
	Kentucky River above Tate Creek--Lat 37°50'58", Long 84°25'55"	67	FORD	170.6	274.5	4,030	10,438	40.9	106
	Tate Creek near Million--Lat 37°46'01", Long 84°22'39", 100 feet upstream from Crutcher Fork	151	VALLEY VIEW	158.1	254.4	4,064	10,526	42.7	111
		151	VALLEY VIEW	8.2	13.2	9.71	25.1	.1	.3

Table 6, continued

DRAINAGE AREAS OF STREAMS AT SELECTED LOCATIONS IN KENTUCKY

Station Number	Stream and location	County Code	7½ minute Quadrangle Name	River Distance		Drainage Total		Area Non-contributing	
				mi	km	mi ²	km ²	mi ²	km ²
	OHIO RIVER BASIN--Continued KENTUCKY RIVER BASIN--Continued TATE CREEK BASIN--Continued								
	Tate Creek near Valley View--Lat 37°49'56", Long 84°25'09", at bridge on State Highway 169	151	VALLEY VIEW	1.7	2.7	32.2	83.4	0.1	0.3
	Tate Creek at mouth--Lat 37°50'58", Long 84°25'55"	151	VALLEY VIEW	0	0	36.4	94.3	.1	.3
03284230	Kentucky River at Valley View--Lat 37°50'36", Long 84°26'27"	67	VALLEY VIEW	157.9	254.1	4,101	10,622	42.8	111
	Kentucky River above Silver Creek--Lat 37°47'49", Long 84°28'27"	151	VALLEY VIEW	150.3	241.8	4,119	10,668	43.9	114
03284300	Silver Creek near Kingston--Lat 37°37'51", Long 84°16'48", at bridge on State Highway 1369	151	RICHMOND SOUTH	32.5	52.3	28.6	74.1	0	0
03284310	Silver Creek near Berea--Lat 37°38'51", Long 84°18'55", at old bridge site on Caleast Road	151	RICHMOND SOUTH	28.2	45.4	53.4	138	.1	.3
	Silver Creek above Taylor Fork--Lat 37°42'39", Long 84°22'25"	151	RICHMOND SOUTH	10.9	17.5	80.9	210	.5	1.3
	<u>Taylor Fork Basin</u>								
	<u>Old Town Branch at Taylor Fork mile 2.6</u>								
03284340	Old Town Branch Tributary near Richmond--Lat 37°42'23", Long 84°19'08", at culvert on Interstate 75	151	RICHMOND SOUTH	.7	1.1	1.83	4.74	0	0
	Taylor Fork Lake near Richmond--Lat 37°42'10", Long 85°21'27"	151	RICHMOND SOUTH	1.2	1.9	14.0	36.3	.1	.3
	Taylor Fork near Richmond--Lat 37°42'28", Long 84°21'52", at bridge on Curtis Road	151	RICHMOND SOUTH	.7	1.1	15.6	40.4	.1	.3
	Taylor Fork at mouth--Lat 37°42'39", Long 84°22'25"	151	RICHMOND SOUTH	0	0	16.4	42.5	.1	.3
03284350	Silver Creek including Taylor Fork--Lat 37°42'39", Long 84°22'25"	151	RICHMOND SOUTH	10.9	17.5	97.3	252	.6	1.6
	Silver Creek near Richmond--Lat 37°42'36", Long 84°23'48", at bridge on Barnes Mill Road	151	KIRKSVILLE	9.0	14.5	98.5	255	.6	1.6
03284370	Silver Creek near Edenton--Lat 37°46'03", Long 84°27'25", 0.5 mile upstream from Jackson Branch	151	VALLEY VIEW	2.7	4.3	118	306	.6	1.6
	Silver Creek at mouth--Lat 37°47'49", Long 84°28'27"	151	VALLEY VIEW	0	0	126	326	.6	1.6
	Kentucky River including Silver Creek--Lat 37°47'49", Long 84°28'27"	151	VALLEY VIEW	150.3	241.8	4,244	10,992	44.5	115
03284415	Kentucky River above Paint Lick Creek--Lat 37°46'08", Long 84°31'31"	151	LITTLE HICKMAN	146.0	234.9	4,252	11,013	44.5	115
	Paint Lick Creek near Paint Lick--Lat 37°37'53", Long 84°24'43", 1.5 miles downstream from Lowell Branch	151	KIRKSVILLE	20.7	33.3	54.4	140.9		
03284450	Paint Lick Creek near McCreary--Lat 37°42'29", Long 84°28'52", 200 feet downstream from Back Creek	151	KIRKSVILLE	7.5	12.1	97.6	253		
	Paint Lick Creek at mouth--Lat 37°46'08", Long 84°31'31"	79	LITTLE HICKMAN	0	0	109	282	.6	1.6
	Kentucky River above Sugar Creek--Lat 37°44'21", Long 84°33'39"	79	BUCKEYE	142.6	229.4	4,367	11,311	45.1	117
03284495	Sugar Creek near Buckeye--Lat 37°43'56", Long 84°33'26", 200 feet downstream from Scott Fork	79	BUCKEYE	.8	1.3	41.5	107	0	0
	Sugar Creek at mouth--Lat 37°44'21", Long 84°33'39"	79	BUCKEYE	0	0	41.7	108	0	0
03284500	Kentucky River near Camp Nelson--Lat 37°44'43", Long 84°35'12", at Lock 8	113	BUCKEYE	139.9	225.1	4,414	11,432	45.1	117
	Kentucky River at Camp Nelson--Lat 37°45'40", Long 84°36'26", at damsite	113	LITTLE HICKMAN	135.9	218.7	4,425	11,461	45.1	117
	Kentucky River above Hickman Creek--Lat 37°46'05", Long 84°36'46"	113	LITTLE HICKMAN	135.3	217.7	4,427	11,466	45.1	117
	<u>East Hickman Creek, Head of Hickman Creek</u>								
03284550	East Hickman Creek above West Hickman Creek--Lat 37°54'21", Long 84°29'58"	113	COLETOWN	25.0	40.2	31.7	82.1	3.3	8.5
	West Hickman Creek at Jonestown--Lat 37°58'30", Long 84°29'54", at bridge on Tates Mill Road	67	COLETOWN	5.8	9.3	11.0	28.5	.1	.3
	West Hickman Creek at mouth--Lat 37°54'21", Long 84°29'58"	113	COLETOWN	0	0	22.4	58.0	1.8	4.7
	Hickman Creek--Sum of East and West Hickman Creeks	113	COLETOWN	25.0	40.2	54.1	140	5.1	13.2
	Hickman Creek near Sulphur Well--Lat 37°50'46", Long 84°30'32", at bridge on Crisman Mill Road	113	LITTLE HICKMAN	14.8	23.8	77.1	200	6.3	16.3
	Hickman Creek near Nicholasville--Lat 37°48'49", Long 84°33'14", at bridge on State Highway 39	113	LITTLE HICKMAN	8.4	13.5	89.7	232	8.1	21.0
	Hickman Creek near Camp Nelson--Lat 37°47'13", Long 84°35'09"	113	LITTLE HICKMAN	2.8	4.5	97.6	253	8.7	22.5
	Hickman Creek at mouth--Lat 37°46'05", Long 84°36'46"	113	LITTLE HICKMAN	0	0	101	262	9.3	24.1
03284600	Kentucky River including Hickman Creek--Lat 37°46'05", Long 84°36'46"	113	LITTLE HICKMAN	135.3	217.7	4,527	11,725	54.3	141
	Kentucky River at Camp Nelson--Lat 37°46'10", Long 84°37'03", at bridge on State Highway 27	113	LITTLE HICKMAN	135.1	217.4	4,528	11,728	54.3	141

Table 6, continued

DRAINAGE AREAS OF STREAMS AT SELECTED LOCATIONS IN KENTUCKY

Station Number	Stream and location	County Code	7½ minute Quadrangle Name	River Distance		Drainage Area				
				mi	km	Total		Non-contributing		
						mi ²	km ²	mi ²	km ²	
	OHIO RIVER BASIN--Continued KENTUCKY RIVER BASIN--Continued									
	Kentucky River above Jessamine Creek--Lat 37°48'36", Long 84°38'56"	113	WILMORE	127.4	205.0	4,540	11,759	56.5	146	
	Jessamine Creek near Wilmore--Lat 37°50'33", Long 84°38'43"	113	WILMORE	5.5	8.8	32.3	83.7	3.7	9.6	
	Jessamine Creek at mouth--Lat 37°48'36", Long 84°38'56"	113	WILMORE	0	0	40.1	104	6.0	15.5	
03284720	Kentucky River above Dix River--Lat 37°48'53", Long 84°42'58"	79	WILMORE	118.2	190.2	4,590	11,888	64.1	166	
	Dix River near Crab Orchard--Lat 37°26'39", Long 84°27'42"	203	BRODHEAD	74.4	119.7	43.5	113	.8	2.1	
	Dix River above Copper Creek--Lat 37°27'17", Long 84°28'20"	137	BRODHEAD	73.2	117.8	44.4	115	.8	2.1	
	Copper Creek at mouth--Lat 37°27'17", Long 84°28'20"	137	BRODHEAD	0	0	25.4	65.8	0	0	
03284750	Dix River including Copper Creek--Lat 37°27'17", Long 84°28'20"	137	BRODHEAD	73.2	117.8	69.7	181	.8	2.1	
	Dix River near Crab Orchard--Lat 37°27'27", Long 84°28'41", below Copper Creek	137	BRODHEAD	72.5	116.7	70.6	183	.8	2.1	
03284800	Dix River near Stanford--Lat 37°33'18", Long 84°36'10", at bridge on State Highway 642	137	LANCASTER	52.9	85.1	160	414	1.1	2.8	
03284935	Dix River above Hanging Fork--Lat 37°38'03", Long 84°39'30"	137	BRYANTSVILLE	36.0	57.9	221	572	1.8	4.7	
	Hanging Fork Creek near Stanford--Lat 37°32'44", Long 84°43'42", at bridge on State Highway 300	137	STANFORD	16.6	26.7	46.9	121	0	0	
03284995	Hanging Fork Creek near Hubble--Lat 37°37'24", Long 84°40'49", at bridge on State Highway 590	137	STANFORD	4.3	6.9	91.1	236	0	0	
	Hanging Fork Creek at mouth--Lat 37°38'03", Long 84°39'30"	19	BRYANTSVILLE	0	0	96.4	250	.6	1.6	
03285000	Dix River including Hanging Fork--Lat 37°38'03", Long 84°39'30"	19	BRYANTSVILLE	36.0	57.9	317	821	2.4	6.2	
	Dix River near Danville--Lat 37°38'31", Long 84°39'39", at bridge on State Highway 52	79	BRYANTSVILLE	34.6	55.7	318	824	2.4	6.2	
	<u>Clarks Run at Dix River mile 26.2</u>									
	<u>Balls Branch at Clarks Run mile 6.2</u>									
03285100	Balls Branch Tributary near Danville--Lat 37°37'14", Long 84°45'01", at culvert on U.S. Highway 150 bypass	19	JUNCTION CITY	.6	1.0	.13	.3	0	0	
03285500	Dix River near Burgin--Lat 37°45'10", Long 84°42'10", inundated by Herrington Lake	167	WILMORE	6.9	11.1	395	1,023	16.6	43.0	
03286000	Herrington Lake at Dix Dam--Lat 37°47'08", Long 84°42'14"	167	WILMORE	3.0	4.8	439	1,137	20.7	53.6	
03286200	Dix River near Burgin--Lat 37°47'35", Long 84°42'22", 0.7 mile downstream from Dix Dam	167	WILMORE	2.3	3.7	439	1,137			
	Dix River at mouth--Lat 37°48'53", Long 84°42'58"	167	WILMORE	0	0	442	1,145	21.1	54.6	
03286500	Kentucky River including Dix Fork--Lat 37°48'53", Long 84°42'58"	167	WILMORE	118.2	190.2	5,031	13,030	86.1	223	
	Kentucky River at Highbridge--Lat 37°49'45", Long 84°43'26", at Lock 7	113	WILMORE	117.0	188.3	5,036	13,043	87.1	226	
03287000	Kentucky River near Salvisa--Lat 37°55'32", Long 84°49'17", at Lock 6	239	SALVISA	96.2	154.8	5,102	13,214	101	262	
	Kentucky River above Clear Creek--Lat 37°56'12", Long 84°47'47"	239	SALVISA	94.7	152.4	5,105	13,222	101	262	
	Clear Creek near Keene--Lat 37°55'37", Long 84°42'14", at bridge on State Highway 33	239	KEENE	10.6	17.1	28.8	74.6	3.3	8.4	
	Clear Creek above East Fork--Lat 38°55'36", Long 84°43'32"	239	KEENE	8.9	14.3	30.8	79.8	3.3	8.5	
	East Fork near Nonesuch--Lat 37°54'42", Long 84°42'49"	239	KEENE	1.6	2.6	17.2	44.5	1.8	4.7	
	East Fork at mouth--Lat 38°55'36", Long 84°43'32"	239	KEENE	0	0	18.2	47.1	2.0	5.1	
03287128	Clear Creek above Tanners Creek--Lat 37°56'32", Long 84°45'33"	239	SALVISA	4.5	7.2	55.6	144	6.6	17.0	
	Tanners Creek at Mortonsville--Lat 37°58'23", Long 84°45'29"	239	SALVISA	2.8	4.5	1.49	3.86	0	0	
03287130	Tanners Creek at mouth--Lat 37°56'32", Long 84°45'33"	239	SALVISA	0	0	5.66	14.7	.1	.4	
	Clear Creek near Mortonsville--Lat 37°56'37", Long 84°45'53", at bridge on Hifner Road	239	SALVISA	4.1	6.6	61.6	160	6.7	17.4	
	Clear Creek at mouth--Lat 37°56'12", Long 84°47'47"	239	SALVISA	0	0	65.4	169	6.8	17.7	
	Kentucky River including Clear Creek--Lat 37°56'12", Long 84°47'47"	239	SALVISA	94.7	152.4	5,170	13,390	108	280	
	Kentucky River above Gilbert Creek--Lat 37°58'24", Long 84°49'09"	5	SALVISA	89.7	144.3	5,177	13,408	109	282	
	<u>Gilbert Creek</u>									
03287160	Gilbert Creek Tributary near Salvisa--Lat 37°58'40", Long 84°52'07", at site on Blue Grass Parkway	5	SALVISA	.9	1.4	.81	2.10	0	0	
	Gilbert Creek at mouth--Lat 37°58'24", Long 84°49'09"	5	SALVISA	0	0	9.52	24.7	1.0	2.7	

Table 6, continued

DRAINAGE AREAS OF STREAMS AT SELECTED LOCATIONS IN KENTUCKY

Station Number	Stream and location	County Code	7½ minute Quadrangle Name	River Distance		Drainage Total		Area Non-contributing	
				mi	km	mi ²	km ²	mi ²	km ²
	OHIO RIVER BASIN--Continued KENTUCKY RIVER BASIN--Continued								
	Kentucky River including Gilbert Creek--Lat 37°58'24", Long 84°49'09"	5	SALVISA	89.7	144.3	5,186	13,432		
	Kentucky River above Grier Creek--Lat 38°01'21", Long 84°49'44"	239	TYRONE	85.5	137.6	5,196	13,458	111	287
	Grier Creek at mouth--Lat 38°01'21", Long 84°49'44"	239	TYRONE	0	0	16.2	42.0	.6	1.5
	Kentucky River above Bailey Run--Lat 38°02'05", Long 84°50'12"	5	TYRONE	84.6	136.1	5,214	13,504	112	290
	Bailey Run at mouth--Lat 38°02'05", Long 84°50'12"	5	TYRONE	0	0	8.75	22.7	.1	.2
	Kentucky River including Bailey Run--Lat 38°02'05", Long 84°50'12"	5	TYRONE	84.6	136.1	5,222	13,525	112	290
03287250	Kentucky River near Tyrone--Lat 38°03'10", Long 84°49'50", at Lock 5	5	TYRONE	82.2	132.3	5,225	13,533	112	290
	Kentucky River above Glenns Creek--Lat 38°09'11", Long 84°51'26"	73	FRANKFORT EAST	71.4	114.9	5,254	13,608	115	298
	Glenns Creek near Versailles--Lat 38°05'48", Long 84°47'37", at bridge on Steele Road	239	TYRONE	7.8	12.6	19.2	49.7	4.1	10.6
	Glenns Creek at mouth--Lat 38°09'11", Long 84°51'26"	73	FRANKFORT EAST	0	0	33.6	87.0	4.7	12.2
	Cedar Run near Frankfort--Lat 38°09'46", Long 84°52'47"	73	FRANKFORT WEST	.7	1.1	4.06	10.5	.2	.6
03287500	Kentucky River above Benson Creek--Lat 38°12'06", Long 84°52'54", at bridge on Broadway (For drainage area including Benson Creek, see area at Lock 4 below)	73	FRANKFORT WEST	65.8	105.9	5,304	13,737	121	313
	Benson Creek above North Benson Creek--Lat 38°12'24", Long 84°57'38"	73	FRANKFORT WEST	6.7	10.8	41.0	106	.1	.1
03287530	North Benson Creek at mouth--Lat 38°12'24", Long 84°57'38"	73	FRANKFORT WEST	0	0	29.8	77.2	0	0
	Benson Creek at Benson--Lat 38°12'25", Long 84°57'36", at bridge on State Highway 1665	73	FRANKFORT WEST	6.4	10.3	71.2	184	.1	.1
03287534	Benson Creek above South Benson Creek--Lat 38°12'30", Long 84°56'17"	73	FRANKFORT WEST	4.6	7.4	72.5	188	.1	.1
	South Benson Creek near Frankfort--Lat 38°07'30", Long 84°58'32", at bridge on State Highway 151	73	LAWRENCEBURG	12.7	20.4	4.47	11.6	0	0
03287550	South Benson Creek at mouth--Lat 38°12'30", Long 84°56'17"	73	FRANKFORT WEST	0	0	28.6	74.1	.6	1.4
	Benson Creek at Frankfort--Lat 38°12'11", Long 84°52'56", at bridge on U.S. Highway 421	73	FRANKFORT WEST	.1	.2	107	277	.7	1.8
	Benson Creek at mouth--Lat 38°12'11", Long 84°52'55"	73	FRANKFORT WEST	0	0	107	277	.7	1.8
	Kentucky River including Benson Creek--Lat 38°12'11", Long 84°52'55"	73	FRANKFORT WEST	65.8	105.9	5,411	14,014	122	316
	Kentucky River at Lock 4--Lat 38°12'41", Long 84°52'24"	73	FRANKFORT EAST	65.0	104.6	5,412	14,017	122	316
	Kentucky River above Elkhorn Creek--Lat 38°18'59", Long 84°51'32"	73	SWITZER	51.9	83.5	5,441	14,092	125	324
03287600	North Elkhorn Creek, Head of Elkhorn Creek North Elkhorn Creek at Montrose--Lat 38°04'35", Long 84°24'48", at bridge on State Highway 956	67	LEXINGTON EAST	86.0	138.4	21.5	55.7	.2	.5
	North Elkhorn Creek near Muir--Lat 38°06'22", Long 84°24'13", above unnamed tributary on right bank	67	LEXINGTON EAST	82.8	133.2	25.2	65.3	.3	.8
03287620	North Elkhorn Creek tributary near Muir--Lat 38°05'21", Long 84°21'41", at bridge on Muir Station Road	67	CLINTONVILLE	3.4	5.5	15.8	40.9	0	0
	North Elkhorn Creek tributary at mouth--Lat 38°06'22", Long 84°24'13"	67	LEXINGTON EAST	0	0	21.2	54.9	0	0
03287700	North Elkhorn Creek including tributary--Lat 38°06'22", Long 84°24'13"	67	LEXINGTON EAST	82.8	133.2	46.5	120	.3	.8
	North Elkhorn Creek near Mattoxtown--Lat 38°09'10", Long 84°26'28", at bridge on Huffman Mill Road	67	CENTERVILLE	74.6	120.0	62.7	162	2.5	6.5
03287800	North Elkhorn Creek above Goose Creek--Lat 38°11'37", Long 84°29'04"	209	CENTERVILLE	64.5	103.8	77.2	200	6.0	15.5
	Goose Creek near Newtown--Lat 38°11'36", Long 84°26'48", at bridge on Mt. Horeb Road	209	CENTERVILLE	2.9	4.7	14.2	36.8	1.3	3.4
	Goose Creek at mouth--Lat 38°11'37", Long 84°29'04"	209	CENTERVILLE	0	0	17.3	44.8	1.5	3.9
	North Elkhorn Creek above Boyd Run--Lat 38°12'47", Long 84°29'07"	209	CENTERVILLE	61.9	99.6	96.2	249	7.5	19.4
03288000	Boyd Run at mouth--Lat 38°12'47", Long 84°29'07"	209	CENTERVILLE	0	0	13.8	35.7	.6	1.6
	North Elkhorn Creek near Georgetown--Lat 38°12'20", Long 84°30'49"	209	GEORGETOWN	58.3	93.8	119	308	8.5	22.0
	North Elkhorn Creek at Great Crossing--Lat 38°12'56", Long 84°36'21", at bridge on U.S. Highway 227	209	GEORGETOWN	45.9	73.9	155	401	9.5	24.6
03288200	North Elkhorn Creek above Cane Run--Lat 38°12'39", Long 84°36'47"	209	GEORGETOWN	45.3	72.9	156	404	9.6	24.9
	Cane Run near Donerail--Lat 38°08'19", Long 84°31'02", at bridge on Berea Road	67	GEORGETOWN	9.8	15.8	19.9	51.5	4.2	10.9
03288260	Cane Run near Georgetown--Lat 38°12'35", Long 84°36'39", at bridge on U.S. Highway 460	209	GEORGETOWN	.2	.3	45.4	118	10.2	26.4
	Cane Run at mouth--Lat 38°12'39", Long 84°36'47"	209	GEORGETOWN	0	0	45.5	118	10.2	26.4
	North Elkhorn Creek including Cane Run--Lat 38°12'39", Long 84°36'47"	209	GEORGETOWN	45.3	72.9	201	521	19.8	51.3

Table 6, continued

DRAINAGE AREAS OF STREAMS AT SELECTED LOCATIONS IN KENTUCKY

Station Number	Stream and location	County Code	7½ minute Quadrangle Name	River Distance		Drainage Area				
				mi	km	Total		Non-contributing		
						mi ²	km ²	mi ²	km ²	
	OHIO RIVER BASIN--Continued KENTUCKY RIVER BASIN--Continued NORTH ELKHORN CREEK--Continued									
03288450	North Elkhorn Creek above Lecomptes Run--Lat 38°15'49", Long 84°42'49"	209	STAMPING GROUND	29.6	47.6	243	629	20.4	52.8	
	Lecomptes Run at mouth--Lat 38°15'49", Long 84°42'49"	209	STAMPING GROUND	0	0	15.0	38.9	0	0	
03288500	North Elkhorn Creek at Switzer--Lat 38°15'12", Long 84°45'09", at bridge on Rocky Branch Road	73	SWITZER	25.1	40.4	265	686	20.5	53.1	
	North Elkhorn above South Elkhorn Creek--Lat 38°12'55", Long 84°47'56"	73	FRANKFORT EAST	17.9	28.8	276	715	20.8	53.9	
03289000	South Elkhorn Creek above Cave Creek--Lat 38°01'33", Long 84°37'05"	67	LEXINGTON WEST	44.7	71.9	17.3	44.8	1.9	4.9	
	Cave Creek near Fort Springs--Lat 38°01'15", Long 84°35'38", at bridge on Bowman Mill Road	67	LEXINGTON WEST	1.4	2.3	2.53	6.55	.6	1.6	
03289100	Cave Creek at mouth--Lat 38°01'33", Long 84°37'05"	67	LEXINGTON WEST	0	0	4.69	12.1	.9	2.3	
	South Elkhorn Creek at Fort Spring--Lat 38°02'35", Long 84°37'35", at bridge on old U.S. Highway 60	67	VERSAILLES	42.6	68.5	24.0	62.2	2.8	7.3	
03289100	South Elkhorn Creek above Shannon Run--Lat 38°03'34", Long 84°38'15"	67	VERSAILLES	40.2	64.7	24.9	64.5	2.9	7.5	
	Shannon Run at mouth--Lat 38°03'34", Long 84°38'15"	67	VERSAILLES	0	0	21.4	55.4	9.0	23.3	
03289100	South Elkhorn Creek including Shannon Run--Lat 38°03'34", Long 84°38'15"	67	VERSAILLES	40.9	65.8	46.4	120	11.9	30.8	
	South Elkhorn Creek above Steeles Run--Lat 38°06'39", Long 84°37'44"	239	VERSAILLES	34.2	55.0	57.3	148	12.6	32.6	
03289190	Steeles Run at Faywood--Lat 38°06'13", Long 84°37'40", at bridge on old Frankfort Road	67	VERSAILLES	.7	1.1	6.67	17.3	3.3	8.5	
	Steeles Run at mouth--Lat 38°06'39", Long 84°37'44"	239	VERSAILLES	0	0	7.01	18.2	3.3	8.5	
03289195	South Elkhorn Creek above Town Branch--Lat 38°06'48", Long 84°37'46"	239	VERSAILLES	34.0	54.7	64.4	167	15.9	41.2	
	Town Branch at Town Branch mile 8.9 Wolf Run at Lexington--Lat 38°01'33", Long 84°30'52", at culvert on Clays Mill Road	67	LEXINGTON WEST	4.0	6.4	1.39	3.60	0	0	
03289195	Wolf Run at Lexington--Lat 38°03'11", Long 84°33'04", at culvert on Cambridge Drive	67	LEXINGTON WEST	1.7	2.7	5.30	13.7	.2	.5	
	Town Branch at Yarnallton--Lat 38°06'13", Long 84°35'17", at bridge on Yarnallton Road	67	LEXINGTON WEST	4.3	6.9	30.0	77.7	4.1	10.6	
03289410	Town Branch at mouth--Lat 38°06'48", Long 84°37'46"	239	VERSAILLES	0	0	36.5	94.5	5.5	14.2	
	South Elkhorn Creek including Town Branch--Lat 38°06'48", Long 84°37'46"	239	VERSAILLES	34.0	54.7	101	262	21.4	55.4	
03289410	South Elkhorn Creek near Midway--Lat 38°09'37", Long 84°38'38", at bridge on Moores Mill Road	239	MIDWAY	24.2	38.9	113	293	22.5	58.3	
	South Elkhorn Creek above Lee Creek--Lat 38°10'15", Long 84°41'12"	239	MIDWAY	16.3	26.2	122	316	23.7	61.4	
03289410	Lee Branch near Midway--Lat 38°09'43", Long 84° 1'12", at bridge on U.S. Highway 421	239	MIDWAY	.9	1.4	22.8	59.1	12.3	31.9	
	Lee Branch at mouth--Lat 38°10'15", Long 84°41'24"	239	MIDWAY	0	0	23.3	60.3	12.3	31.9	
03289410	South Elkhorn Creek including Lee Branch--Lat 38°10'15", Long 84°41'24"	239	MIDWAY			146	378	36.0	93.2	
	South Elkhorn Creek near Woodlake--Lat 38°11'07", Long 84°44'16", at bridge on State Highway 1685	239	MIDWAY	9.4	15.1	156	404	37.3	96.6	
03289500	Beals Run near Woodlake--Lat 38°10'28", Long 84°44'47", at bridge on U.S. Highway 421	239	MIDWAY	.8	1.3	10.4	26.9	9.4	24.3	
	Beals Run at mouth--Lat 38°11'07", Long 84°44'34", at South Elkhorn Creek mile 9.1	239	MIDWAY	0	0	12.0	31.1	9.7	25.1	
03289500	South Elkhorn Creek at mouth--Lat 38°12'55", Long 84°47'56"	73	FRANKFORT EAST	0	0	187	484	48.9	127	
	Elkhorn Creek--Sum of North and South Elkhorn Creeks	73	FRANKFORT EAST	17.8	28.6	462	1,197	69.7	181	
03290000	Elkhorn Creek near Frankfort--Lat 38°16'07", Long 84°48'53", at bridge on State Highway 1900	73	SWITZER	10.4	16.7	473	1,225	70.6	183	
	Elkhorn Creek at damsite mile 9.56--Lat 38°16'27", Long 84°49'15"	73	SWITZER	9.6	15.4	474	1,228	70.6	183	
03290000	Elkhorn Creek at damsite mile 2.50--Lat 38°18'41", Long 84°50'23"	73	SWITZER	2.5	4.0	492	1,274	71.0	184	
	Elkhorn Creek at mouth--Lat 38°18'59", Long 84°51'32"	73	SWITZER	0	0	500	1,295	71.0	184	
03290000	Kentucky River including Elkhorn Creek--Lat 38°18'59", Long 84°51'32"	73	SWITZER	51.9	83.5	5,941	15,387	196	508	
	Kentucky River above Flat Creek--Lat 38°21'05", Long 84°53'04"	73	POLSGROVE	48.4	77.9	5,945	15,398	196	508	
03290080	Flat Creek near Frankfort--Lat 38°17'53", Long 84°56'32", at bridge on U.S. Highway 421	73	POLSGROVE	9.8	15.8	5.63	14.6	0	0	
	Flat Creek at mouth--Lat 38°21'05", Long 84°53'04"	103	POLSGROVE	0	0	22.5	58.3	0	0	
03290080	Kentucky River including Flat Creek--Lat 38°21'05", Long 84°53'04"	103	POLSGROVE	48.4	77.9	5,967	15,455	196	508	
	Kentucky River at Lock 3--Lat 38°25'00", Long 84°52'51"	103	GRATZ	42.0	67.6	5,983	15,496	196	508	

Table 6, continued

DRAINAGE AREAS OF STREAMS AT SELECTED LOCATIONS IN KENTUCKY

Station Number	Stream and location	County Code	7½ minute Quadrangle Name	River Distance		Drainage Total		Area Non-contributing	
				mi	km	mi ²	km ²	mi ²	km ²
	OHIO RIVER BASIN--Continued KENTUCKY RIVER BASIN--Continued								
	Kentucky River above Cedar Creek--Lat 38°25'11", Long 84°52'48"	103	GRATZ	41.8	67.3	5,983	15,496	196	508
	Cedar Creek at mouth--Lat 38°25'11", Long 84°52'48"	103	GRATZ	0	0	64.4	167	0	0
	Kentucky River including Cedar Creek--Lat 38°25'11", Long 84°52'48"	103	GRATZ	41.8	67.3	6,047	15,662	196	508
	Kentucky River above Severn Creek--Lat 38°27'55", Long 84°55'22"	103	GRATZ	35.8	57.6	6,056	15,685	196	508
	Severn Creek at mouth--Lat 38°27'55", Long 84°55'22"	103	GRATZ	0	0	34.9	90.4	0	0
	Kentucky River including Severn Creek--Lat 38°27'55", Long 84°55'22"	103	GRATZ	35.8	57.6	6,090	15,773	196	508
	Kentucky River above Sixmile Creek--Lat 38°26'14", Long 84°57'50"	103	GRATZ	31.1	50.0	6,099	15,796	196	508
03290420	Sixmile Creek near Defoe--Lat 38°22'39", Long 85°00'34", 0.1 mile upstream from Salt River	103	FRANKLINTON	7.6	12.2	42.6	110	0	0
03290490	Sixmile Creek near Lockport--Lat 38°25'50", Long 85°00'20", including Joes Branch	103	FRANKLINTON	3.0	4.8	76.5	198	0	0
	Sixmile Creek at mouth--Lat 38°26'14", Long 84°57'50"	103	GRATZ	0	0	81.2	210	0	0
03290500	Kentucky River at Lock 2--Lat 38°26'20", Long 84°57'48"	103	GRATZ	31.0	49.9	6,180	16,006	196	508
	Kentucky River above Drennon Creek--Lat 38°30'23", Long 85°01'45"	103	WORTHVILLE	21.0	33.8	6,198	16,053	197	510
	<u>Drennon Creek at Drennon Creek mile 11.9</u>								
03290580	Town Creek at New Castle--Lat 38°25'23", Long 85°10'17", at bridge on U.S. Highway 421	103	NEW CASTLE	4.4	7.1	5.62	14.6		
03290675	Drennon Creek at Drennon Springs--Lat 38°30'47", Long 85°02'52", at bridge on State Highway 1360	103	WORTHVILLE	2.8	4.5	82.5	214		
	Drennon Creek at mouth--Lat 38°30'23", Long 85°01'45"	103	WORTHVILLE	0	0	97.5	253	0	0
	Kentucky River including Drennon Creek--Lat 38°30'23", Long 85°01'45"	103	WORTHVILLE	21.0	33.8	6,295	16,304	197	510
	Kentucky River above Big Twin Creek--Lat 38°33'08", Long 85°00'08"	187	WORTHVILLE	17.4	28.0	6,312	16,348	197	510
03290830	Big Twin Creek near Perry Park--Lat 38°33'34", Long 84°58'15"	187	NEW LIBERTY	2.0	3.2	36.5	94.5		
	Big Twin Creek at mouth--Lat 38°33'08", Long 85°00'08"	187	WORTHVILLE	0	0	40.5	105	0	0
	Kentucky River including Big Twin Creek--Lat 38°33'08", Long 85°00'08"	187	WORTHVILLE	17.4	28.0	6,353	16,454	197	510
	Kentucky River above Eagle Creek--Lat 38°35'48", Long 85°04'25"	187	WORTHVILLE	11.0	17.7	6,381	16,527	197	510
	Eagle Creek near Turkey Foot--Lat 38°21'43", Long 84°30'40", on bridge on Burgess-Smith Road	209	DELAPLAIN	94.6	152.2	17.0	44.0		
	Eagle Creek above East Fork Eagle Creek--Lat 38°22'18", Long 84°30'05"	209	DELAPLAIN	93.4	150.3	17.6	45.6		
	East Fork Eagle Creek near Davis--Lat 38°21'18", Long 84°29'12", at bridge on Davis-Turkey Foot Road	209	LEESBURG	3.7	6.0	9.34	24.2		
	East Fork Eagle Creek at mouth--Lat 38°22'18", Long 84°30'05"	209	DELAPLAIN	0	0	12.0	31.1		
03291000	Eagle Creek at Sadieville--Lat 38°23'22", Long 84°32'36"	209	SADIEVILLE	87.1	140.1	42.9	111		
	Eagle Creek above Little Eagle Creek--Lat 38°24'09", Long 84°34'41"	209	SADIEVILLE	81.3	130.8	49.5	128		
	Little Eagle Creek at mouth--Lat 38°24'09", Long 84°34'41"	209	SADIEVILLE	0	0	14.0	36.3		
	Eagle Creek including Little Eagle Creek--Lat 38°24'09", Long 84°34'41"	209	SADIEVILLE	81.3	130.8	63.4	164		
	Eagle Creek above Rays Fork--Lat 38°25'51", Long 84°36'45"	209	SADIEVILLE	75.7	121.8	71.8	186		
	<u>Rays Fork Basin</u>								
	Rays Fork at Rays Fork mile 5.1								
	North Rays Fork above South Rays Fork--Lat 38°27'00", Long 84°35'21"	209	SADIEVILLE	.4	.6	5.85	15.2		
	<u>South Rays Fork at South Rays Fork mile 1.0</u>								
03291050	South Rays Fork tributary near Corinth-- Lat 38°27'13", Long 84°34'24", at culvert on Interstate Highway 75	209	SADIEVILLE	.4	.6	.58	1.50		
	South Rays Fork at mouth--Lat 38°27'00", Long 84°35'21"	209	SADIEVILLE	0	0	5.67	14.7		
	Rays Fork at mouth--Lat 38°25'58", Long 84°36'42", at bridge on State Highway 608	209	SADIEVILLE	0	0	14.9	38.6	0	0
	Eagle Creek above Lytles Fork	187	NEW COLUMBUS	72.3	116.3	91.2	236		
	Lytles Fork near New Columbus--Lat 38°25'54", Long 84°38'12", 0.6 mile above mouth	187	NEW COLUMBUS	.6	1.0	30.3	78.5		
03291110	Eagle Creek near New Columbus--Lat 38°26'46", Long 84°39'48", at bridge on State Highway 607	187	NEW COLUMBUS	70.4	113.3	124	321		
	Eagle Creek at damsite mile 65.53--Lat 38°28'47", Long 84°41'36"	187	NEW COLUMBUS	65.5	105.4	157	407		

Table 6, continued

DRAINAGE AREAS OF STREAMS AT SELECTED LOCATIONS IN KENTUCKY

Station Number	Stream and location	County Code	7½ minute Quadrangle Name	River Distance		Drainage Total		Area Non-contributing	
				mi	km	mi ²	km ²	mi ²	km ²
	OHIO RIVER BASIN--Continued KENTUCKY RIVER BASIN--Continued EAGLE CREEK BASIN--Continued								
03291270	Eagle Creek near Holbrook--Lat 38°38'11", Long 84°42'21", 0.7 mile downstream from Rattlesnake Creek	81	ELLISTON	39.9	64.2	258	668		
	Eagle Creek at damsite mile 38.50--Lat 38°38'21", Long 84°42'21"	81	ELLISTON	38.5	61.9	292	756		
	Eagle Creek at damsite mile 33.50--Lat 38°39'48", Long 84°44'36"	81	ELLISTON	33.5	53.9	328	850		
03291490	Eagle Creek above Tenmile Creek--Lat 38°42'56", Long 84°45'16" Tenmile Creek at Folsom--Lat 38°42'53", Long 84°44'58", at bridge on State Highway 467	81	GLENCOE	27.3	43.9	363	940		
03291500	Tenmile Creek at mouth--Lat 38°42'56", Long 84°45'16", Eagle Creek at Glencoe--Lat 38°42'18", Long 84°49'26", 600 feet upstream from bridge on U.S. Highway 127	81	GLENCOE	0	0	68.4	177		
	Eagle Creek at mouth--Lat 38°35'48", Long 85°04'25"	187	GLENCOE	21.6	34.8	437	1,132		
	Kentucky River including Eagle Creek--Lat 38°35'48", Long 85°04'25"	187	WORTHVILLE	0	0	519	1,344	0	0
03291545	Goose Creek near Worthville--Lat 38°37'41", Long 85°04'10", at culvert on State Highway 1205	41	WORTHVILLE	11.0	17.7	6,900	17,871	197	510
	Kentucky River at Lock 1--Lat 38°39'30", Long 85°08'43"	41	VEVAY SOUTH	1.7	2.7	.45	1.17	0	0
	Kentucky River at mouth--Lat 38°41'02", Long 85°11'20", at Ohio River mile 545.8	41	CARROLLTON	4.0	6.4	6,956	18,016	197	510
			CARROLLTON	0	0	6,966	18,042	197	510

Table 7.-- Salt River Area.

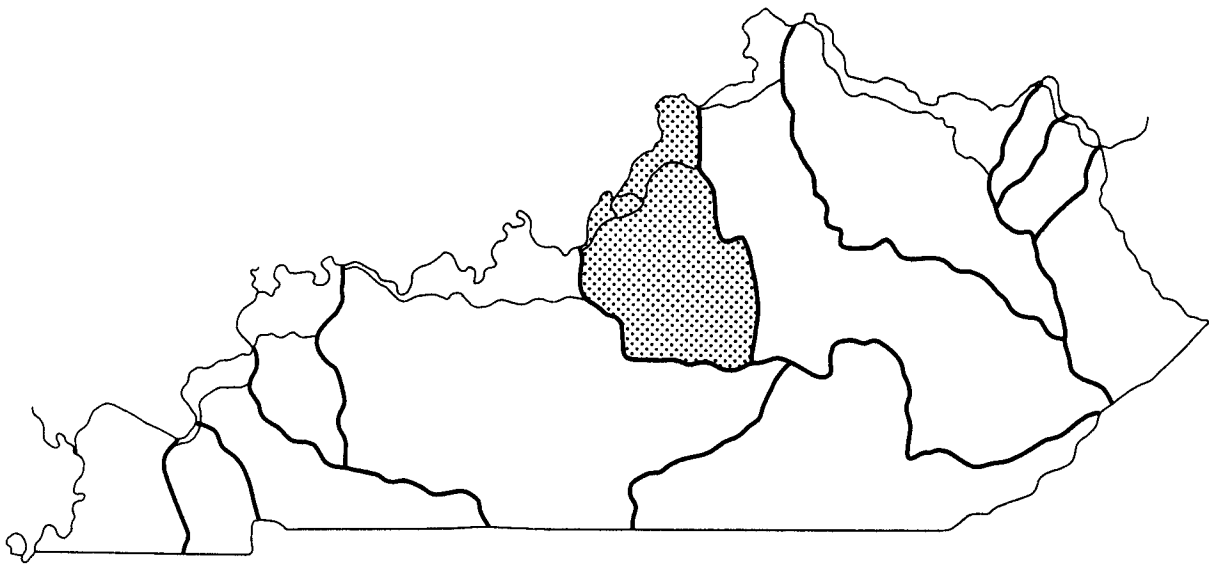


Table 7

DRAINAGE AREAS OF STREAMS AT SELECTED LOCATIONS IN KENTUCKY

Station Number	Stream and location	County Code	7½ minute Quadrangle Name	River Distance		Drainage Total		Area Non-contributing	
				mi	km	mi ²	km ²	mi ²	km ²
	OHIO RIVER BASIN--Continued								
	Little Kentucky River Basin at Ohio River mile 546.6								
	Little Kentucky River near New Castle--Lat 38°27'06", Long 85°16'56", at bridge on State Highway 146	103	SMITHFIELD	26.7	43.0	26.2	67.8	0	0
	Little Kentucky River above White Sulphur Fork--Lat 38°29'55", Long 85°16'22"	103	SMITHFIELD	21.0	33.8	38.3	99.2	0	0
	White Sulphur Fork near Campbellsburg--Lat 38°29'43", Long 85°12'49", at culvert on State Highway 957	103	NEW CASTLE	4.5	7.2	5.27	13.6	0	0
	White Sulphur Fork at mouth--Lat 38°29'55", Long 85°16'22"	103	SMITHFIELD	0	0	19.1	49.4	0	0
03291700	Little Kentucky River including White Sulphur Fork--Lat 38°29'55", Long 85°16'22"	103	SMITHFIELD	21.0	33.8	57.4	149	0	0
	Little Kentucky River near Bedford--Lat 38°33'38", Long 85°16'34", at bridge on U.S. Highway 421	223	BEDFORD	13.9	22.4	73.2	190	0	0
	Little Kentucky River at mouth--Lat 38°41'11", Long 85°12'09"	41	CARROLLTON	0	0	133	344	0	0
	Locust Creek Basin at Ohio River mile 549.6								
	Locust Creek at mouth--Lat 38°43'06", Long 85°14'34"	41	CARROLLTON	0	0	14.0	36.2	0	0
03292000	Ohio River at mile 557.7--Lat 38°43'56", Long 85°22'36"	223	MADISON WEST	557.7	897.3	90,580	234,512	0	0
	Corn Creek Basin at Ohio River mile 572.7								
	Corn Creek near Bedford--Lat 38°36'30", Long 85°25'21", at bridge on State Highway 1488	21	BETHLEHEM	1.3	2.1	27.5	71.2	0	0
	Corn Creek at mouth--Lat 38°35'50", Long 85°25'40"	21	BETHLEHEM	0	0	30.4	78.7	0	0
	Barebone Creek Basin at Ohio River mile 573.1								
	Barebone Creek at mouth--Lat 38°33'50", Long 85°24'29"	223	BETHLEHEM	0	0	14.4	37.3	0	0
	Pattons Creek Basin at Ohio River mile 576.3								
	Pattons Creek at mouth--Lat 38°31'11", Long 85°25'45"	223	BETHLEHEM	0	0	15.5	40.1	0	0
	Eighteenmile Creek Basin at Ohio River mile 580.3								
	Eighteenmile Creek at mouth--Lat 38°28'31", Long 85°28'57"	185	LAGRANGE	0	0	15.0	38.8	0	0
	Harrods Creek Basin at Ohio River mile 595.8								
	Harrods Creek at Harrods Creek mile 23.2								
	Harrods Creek Tributary near LaGrange--Lat 38°27'09", Long 85°23'22", at dam, 0.1 mile above Yeager Lane	185	LAGRANGE	.5	.8	2.39	6.19	0	0
03292460	Harrods Creek near LaGrange--Lat 38°26'50", Long 85°24'33", at bridge on State Highway 53	185	LAGRANGE	22.4	36.0	24.1	62.4	0	0
	Brush Creek at Brush Creek mile 1.6								
	Brush Creek Tributary Reservoir at LaGrange--Lat 38°25'13", Long 85°22'36", at lower dam, 0.3 mile above State Highway 53	185	LAGRANGE	2.2	3.5	.89	2.30	0	0
	Cedar Creek at Harrods Creek mile 17.3								
	Reformatory Lake near LaGrange--Lat 38°24'01", Long 85°26'24", at dam	185	LAGRANGE	2.3	3.7	1.73	4.48	0	0
03292467	Harrods Creek near Skylight--Lat 38°23'15", Long 85°31'27", at bridge on State Highway 1694	185	OWEN	12.2	19.6	60.3	156	0	0
	Harrods Creek near Prospect--Lat 38°21'42", Long 85°34'30", at bridge on State Highway 329	185	ANCHORAGE	6.9	11.1	70.4	182	0	0
03292472	Harrods Creek above South Fork Harrods Creek--Lat 38°21'09", Long 85°34'30"	185	ANCHORAGE	6.1	9.8	72.2	187	0	0
	South Fork Harrods Creek near Crestwood--Lat 38°20'43", Long 85°29'29", at culvert on State Highway 329	185	CRESTWOOD	5.9	9.5	.97	2.51	0	0
	Lake Louisville at Pewee Valley--Lat 38°19'08", Long 85°30'56", at dam	185	ANCHORAGE			2.23	5.77	0	0
	Sleepy Hollow Lake near Worthington--Lat 38°20'56", Long 85°33'19", at dam	185	ANCHORAGE	1.5	2.4	16.2	41.9	0	0
	South Fork Harrods Creek at mouth--Lat 38°21'09", Long 85°34'30"	185	ANCHORAGE	0	0	22.8	59.0	0	0
	Harrods Creek at Prospect--Lat 38°21'09", Long 85°34'30", including South Fork Harrods Creek	185	ANCHORAGE	6.1	9.8	95.0	246	0	0
	Putney Pond at Prospect--Lat 38°20'12", Long 85°37'07", at dam	111	ANCHORAGE	.3	.5	2.71	7.02	0	0
	Harrods Creek at mouth--Lat 38°19'53", Long 85°38'37"	111	JEFFERSONVILLE	0	0	108	280	0	0

Table 7 continued

DRAINAGE AREAS OF STREAMS AT SELECTED LOCATIONS IN KENTUCKY

Station Number	Stream and location	County Code	7½ minute Quadrangle Name	River Distance		Drainage Total		Area Non-contributing	
				mi	km	mi ²	km ²	mi ²	km ²
	OHIO RIVER BASIN--Continued								
	Goose Creek Basin at Ohio River mile 596.9								
	Goose Creek Lake at Lakeland--Lat 38°16'22", Long 85°33'11", at dam	111	ANCHORAGE	10.0	16.1	1.83	4.74	0	0
	Goose Creek Tributary Lake--Lat 38°16'45", Long 85°33'20", at upper dam at Central State Hospital	111	ANCHORAGE	.4	.6	.83	2.15	0	0
	Beargrass Creek Basin at Ohio River mile 602.0								
03292500	South Fork Beargrass Creek at Louisville--Lat 38°12'39", Long 85°42'07", (Head of Beargrass Creek), at bridge on Trevillian Way	111	LOUISVILLE EAST	6.5	10.5	17.2	44.5	.2	.5
	South Fork Beargrass Creek above Middle Fork Beargrass Creek--Lat 38°15'09", Long 85°43'38"	111	JEFFERSONVILLE	1.6	2.6	26.2	67.8	.2	.5
03292785	Middle Fork Beargrass Creek near St. Matthews--Lat 38°14'56", Long 85°36'16", at culvert on U.S. Highway 60	111	JEFFERSONTOWN	10.3	16.6	6.59	17.1	0	0
03293000	Middle Fork Beargrass Creek at Louisville--Lat 38°14'14", Long 85°39'53", at bridge on Cannons Lane	111	LOUISVILLE EAST	5.4	8.7	18.9	48.9	.5	1.3
03293500	Middle Fork Beargrass Creek at Louisville--Lat 38°15'00", Long 85°43'10", at bridge on Payne Street	111	JEFFERSONVILLE	.6	1.0	24.8	64.2		
	Middle Fork Beargrass Creek at mouth--Lat 38°15'09", Long 85°43'38"	111	JEFFERSONVILLE	0	0	25.6	66.3	1.3	3.4
	Beargrass Creek--Sum of South and Middle Forks Beargrass Creek	111	JEFFERSONVILLE	1.6	2.6	51.8	134	1.5	3.9
	Beargrass Creek above Muddy Fork--Lat 38°15'45", Long 85°43'03"	111	JEFFERSONVILLE	.6	1.0	53.2	138	2.6	6.7
	Muddy Fork at mouth--Lat 38°15'45", Long 85°43'03"	111	JEFFERSONVILLE	0	0	7.54	19.5	.1	.3
	Beargrass Creek at mouth--Lat 38°16'06", Long 85°43'25"	111	JEFFERSONVILLE	0	0	60.9	158	2.7	7.0
03294500	Ohio River at Louisville--Lat 38°16'49", Long 85°47'57", at downstream end of lower guide wall at McAlpine Lock & Dam	111	NEW ALBANY	607.3	977.1	91,170	236,039		
	Mill Creek Cutoff Basin at Ohio River mile 616.3								
	Mill Creek Cutoff above Big Run Division--Lat 38°10'20", Long 85°50'15", at Louisville	111	LOUISVILLE WEST	2.2	3.5	20.0	51.8	0	0
	Big Run Division at mouth--Lat 38°10'20", Long 85°50'15"	111	LOUISVILLE WEST	0	0	3.93	10.2	0	0
	Mill Creek Cutoff at mouth--Lat 38°10'11", Long 85°50'23"	111	LANESVILLE	0	0	26.9	69.6	0	0
	Mill Creek Basin at Ohio River mile 625.5								
	Mill Creek near Kosmosdale--Lat 38°04'41", Long 85°53'24", at bridge on Ore1 Road	111	KOSMOSDALE	2.1	3.4	13.6	35.2	0	0
	Mill Creek at mouth--Lat 38°03'27", Long 85°54'42"	111	KOSMOSDALE	0	0	14.8	38.3	0	0
03294600	Ohio River at Kosmosdale--Lat 38°02'08", Long 85°54'52"	111	KOSMOSDALE	627.1	1,009.0	91,440	236,738		
	Salt River Basin at Ohio River mile 629.9								
03295000	Salt River near Harrodsburg--Lat 37°45'26", Long 84°52'23", at bridge on State Highway 152	167	HARRODSBURG	130.6	210.1	41.4	107	1.7	4.4
	Salt River at McBrayer--Lat 38°58'24", Long 84°54'02" at bridge on State Highway 513	05	McBRAYER	100.1	161.1	120	311	4.2	10.8
03295290	Salt River at Fox Creek--Lat 37°59'52", Long 84°57'35", at bridge on U.S. Highway 62	05	McBRAYER	91.5	147.2	131	339		
	Salt River above Little Willow Creek--Lat 37°59'09", Long 85°06'26"	05	ASHBROOK	79.3	127.6	181	469		
	Little Willow Creek at mouth--Lat 37°59'09", Long 85°06'26"	05	ASHBROOK	0	0	4.25	11.0		
03295500	Salt River near Van Buren--Lat 37°58'06", Long 85°08'03", at Goodnight Bridge	05	CHAPLIN	77.3	124.4	196	507	4.4	11.3
	Salt River above Beech Creek--Lat 38°01'01", Long 85°16'37"	215	TAYLORSVILLE	62.5	100.6	270	699	4.4	11.3
03295580	Beech Creek near Taylorsville--Lat 38°01'08", Long 85°17'22", at bridge on State Highway 248	215	TAYLORSVILLE	.8	1.3	53.2	138		
	Beech Creek at mouth--Lat 38°01'01", Long 85°16'37"	215	TAYLORSVILLE	0	0	53.5	139	.0	.0
	Salt River including Beech Creek--Lat 38°01'01", Long 85°16'37"	215	TAYLORSVILLE	62.5	100.6	323	828	4.4	11.3
03295597	Salt River at Salt River mile 59.5--Lat 38°00'15", Long 85°18'28", at damsite of Taylorsville Lake	215	TAYLORSVILLE	59.5	95.7	354	836		
	Salt River at Salt River mile 59.5--Lat 38°00'15", Long 85°18'28", at damsite of Taylorsville Lake	215	TAYLORSVILLE	56.2	90.4	359	929		
03295610	Salt River at Taylorsville--Lat 38°01'44", Long 85°20'38", at water plant	215	TAYLORSVILLE	55.9	89.9	359	929	4.4	11.4
	Salt River above Brashears Creek--Lat 38°01'40", Long 85°20'52"	215	TAYLORSVILLE						
	Bullskin Creek (Head of Brashears Creek) near Simpsonville--Lat 38°12'10", Long 85°18'58", at bridge on State Highway 64	211	SIMPSONVILLE	31.4	50.5	66.0	171		

Table 7, continued

DRAINAGE AREAS OF STREAMS AT SELECTED LOCATIONS IN KENTUCKY

Station Number	Stream and location	County Code	7½ minute Quadrangle Name	River Distance		Drainage Total		Area Non-contributing	
				mi	km	mi ²	km ²	mi ²	km ²
	OHIO RIVER BASIN--Continued SALT RIVER BASIN--Continued BULLSKIN CREEK--Continued								
03295705	Bullskin Creek at Finchville--Lat 38°10'00", Long 85°18'00", at bridge on State Highway 55	211	SIMPSONVILLE	27.4	44.1	74.0	192		
	Bullskin Creek above Clear Creek--Lat 38°09'43", Long 85°16'48"	211	SIMPSONVILLE	25.6	41.2	75.0	194	.3	.7
	Shelby Lake near Shelbyville--Lat 38°13'49", Long 85°13'17"	211	SHELBYVILLE	13.8	22.2	33.1	85.7		
	Mulberry Creek at mouth--Lat 38°12'49", Long 85°12'37"	211	SHELBYVILLE	0	0	8.52	22.1		
	Clear Creek at mouth--Lat 38°09'43", Long 85°16'48"	211	SIMPSONVILLE	0	0	61.9	160	.5	1.2
	Brashears Creek--Sum of Bullskin and Clear Creeks-- Lat 38°09'43", Long 85°16'48"	211	SIMPSONVILLE	25.6	41.2	137	355	.7	1.8
03295800	Brashears Creek near Finchville--Lat 38°08'20", Long 85°17'46", at bridge on State Highway 148	211	SIMPSONVILLE	20.5	33.0	147	381		
	Brashears Creek above Guist Creek--Lat 38°05'59", Long 85°17'12"	215	TAYLORSVILLE	13.0	20.9	164	425	.7	1.9
	Guist Creek Lake near Shelbyville--Lat 38°12'27", Long 85°09'28"	211	SHELBYVILLE	27.5	44.2	29.7	76.9		
03295845	Bradshaw Creek near Shelbyville--Lat 38°10'55", Long 85°11'05", at culvert on Interstate Highway 64	211	SHELBYVILLE	.4	.6	1.36	3.52		
03295850	Guist Creek near Shelbyville--Lat 38°09'32", Long 85°10'57", at bridge on Rockridge Road	211	SHELBYVILLE	19.6	31.5	38.8	100		
	Guist Creek at mouth--Lat 38°05'59", Long 85°17'12"	215	TAYLORSVILLE	0	0	74.8	194	.0	.0
	Brashears Creek including Guist Creek--Lat 38°05'59", Long 85°17'12"	215	TAYLORSVILLE	13.0	20.9	239	619	.7	1.9
03295900	Brashears Creek at Taylorsville--Lat 38°01'49", Long 85°21'05", at bridge on State Highways 44 and 55	215	TAYLORSVILLE	.3	.5	262	678	.7	1.9
	Brashears Creek at mouth--Lat 38°01'40", Long 85°20'52"	215	TAYLORSVILLE	0	0	262	678	.7	1.9
	Salt River including Brashears Creek--Lat 38°01'40", Long 85°20'52"	215	TAYLORSVILLE	55.9	89.9	621	1,608	5.2	13.4
	Salt River above Elk Creek--Lat 38°00'59", Long 85°23'07"	215	WATERFORD	52.4	84.3	626	1,621		
	Elk Creek at mouth--Lat 38°00'59", Long 85°23'07"	215	WATERFORD	0	0	15.1	39.1		
	Salt River above Simpson Creek--Lat 37°59'39", Long 85°23'33"	215	FAIRFIELD	49.7	80.0	642	1,662		
	<u>Simpson Creek Basin at Salt River mile 49.7</u>								
	West Fork (Head of Simpson Creek) above East Fork-- Lat 37°56'25", Long 85°20'51"	179	BLOOMFIELD	6.8	10.9	26.2	67.8		
	East Fork above Hinkle Creek--Lat 37°54'43", Long 85°19'06"	179	BLOOMFIELD	2.7	4.3	6.29	16.3		
	Hinkle Creek at mouth--Lat 37°54'43", Long 85°19'06"	179	BLOOMFIELD	0	0	1.22	3.16		
	East Fork near Bloomfield--Lat 37°55'54", Long 85°20'00"	179	BLOOMFIELD	1.0	1.6	10.2	26.4		
	East Fork at mouth--Lat 37°56'25", Long 85°20'51"	179	BLOOMFIELD	0	0	11.1	28.7		
	Simpson Creek--Sum of West and East Forks--Lat 37°56'25", Long 85°20'51"	179	BLOOMFIELD	6.8	10.9	37.3	96.6		
03295985	Simpson Creek near Taylorsville--Lat 37°59'34", Long 85°23'20"	215	FAIRFIELD	.2	.3	57.3	148		
	Simpson Creek at mouth--Lat 37°59'39", Long 85°23'33"	215	FAIRFIELD	0	0	57.4	149		
	Salt River including Simpson Creek--Lat 37°59'39", Long 85°23'33"	215	FAIRFIELD	49.7	80.0	699	1,810		
	Salt River above Plum Creek--Lat 38°01'01", Long 85°26'43"	215	WATERFORD	44.1	71.0	708	1,833	5.5	14.1
	Plum Creek Subwatershed No. 1 Lake--Lat 38°11'33", Long 85°21'40"	211	SIMPSONVILLE	16.3	26.2	.92	2.38	0	0
	Plum Creek Tributary at Plum Creek mile 16.2, Subwatershed No. 2 Lake-- Lat 38°11'30", Long 85°21'28"	211	SIMPSONVILLE	.2	.3	.50	1.29	0	0
	Plum Creek Tributary at Plum Creek mile 14.9, Subwatershed No. 11 Lake-- Lat 38°10'27", Long 85°21'28"	211	SIMPSONVILLE	.4	.6	1.12	2.90	0	0
03296000	Plum Creek Tributary at Plum Creek, mile 14.7, Subwatershed No. 4 Lake, near Simpsonville--Lat 38°10'27", Long 85°22'05", at Tucker Dam	211	SIMPSONVILLE	.2	.3	1.55	4.01	0	0
	Plum Creek Tributary at Plum Creek, mile 13.3, Subwatershed No. 3 Lake-- Lat 38°09'04", Long 85°22'06"	211	SIMPSONVILLE	.3	.5	.84	2.17	0	0
	Plum Creek Tributary at Plum Creek, mile 11.8, Subwatershed No. 7 Lake-- Lat 38°08'30", Long 85°23'31"	211	FISHERVILLE	.2	.3	.65	1.68	0	0
	Plum Creek Tributary at Plum Creek, mile 9.6, Subwatershed No. 12 Lake-- Lat 38°06'50", Long 85°24'18"	215	WATERFORD	.8	1.3	.41	1.06	0	0
03296500	Plum Creek near Wilsonville--Lat 38°06'20", Long 85°26'14"	29	WATERFORD	7.8	12.6	19.1	49.4	0	0
	Plum Creek above Little Plum Creek--Lat 38°03'37", Long 85°25'47"	215	WATERFORD	3.9	6.3	24.6	63.7	0	0
03296700	Little Plum Creek, Subwatershed No. 15 Lake, near Wilsonville-- Lat 38°05'44", Long 85°24'41"	215	WATERFORD	2.8	4.5	1.03	2.67	0	0

Table 7, continued

DRAINAGE AREAS OF STREAMS AT SELECTED LOCATIONS IN KENTUCKY

Station Number	Stream and location	County Code	7½ minute Quadrangle Name	River Distance		Drainage		Area	
				mi	km	Total		Non-contributing	
						mi ²	km ²	mi ²	km ²
	OHIO RIVER BASIN--Continued SALT RIVER BASIN--Continued PLUM CREEK--Continued LITTLE PLUM CREEK--Continued								
03296800	Little Plum Creek Tributary at Little Plum Creek mile 1.6, Subwatershed No. 16 Lake--Lat 38°04'48", Long 85°25'05"	215	WATERFORD	0.1	0.2	0.83	2.15	0	0
	Little Plum Creek Tributary at Little Plum Creek mile 1.0, Subwatershed No. 17 Lake near Waterford-- Lat 38°04'07", Long 85°24'48"	215	WATERFORD	.5	.8	.52	1.35	0	0
03297000	Little Plum Creek near Waterford--Lat 38°03'44", Long 85°25'45"	215	WATERFORD	.1	.2	5.15	13.3	0	0
	Little Plum Creek at mouth--Lat 38°03'37", Long 85°25'47"	215	WATERFORD	0	0	5.17	13.4	0	0
	Plum Creek including Little Plum Creek--Lat 38°03'37", Long 85°25'47"	215	WATERFORD	3.9	6.3	29.8	77.2	0	0
	Plum Creek Tributary at Plum Creek mile 3.5, Subwatershed No. 18 Lake-- Lat 38°03'14", Long 85°25'05"	215	WATERFORD	.6	1.0	1.06	2.74	0	0
03297500	Plum Creek at Waterford--Lat 38°03'05", Long 85°25'55"	215	WATERFORD	3.2	5.1	31.8	82.3	0	0
	Plum Creek at mouth--Lat 38°01'01", Long 85°26'43"	215	WATERFORD	0	0	35.2	91.1	0	0
	Salt River including Plum Creek--Lat 38°01'01", Long 85°26'43"	215	WATERFORD	44.1	71.0	743	1,924	5.5	14.1
	Salt River above Cox Creek--Lat 37°59'46", Long 85°33'08"	29	SAMUEL	34.1	54.9	769	1,991	5.5	14.2
	<u>Cox Creek at Cox Creek mile 11.2</u> Froman Creek								
	Froman Creek Tributary at Froman Creek mile 5.4-- Lat 37°51'07", Long 85°28'09", Lakes at Nazareth College and Academy	179	BARDSTOWN	.2	.3	.24	.62	0	0
	Froman Creek Tributary at Froman Creek mile 4.7-- Lat 37°50'59", Long 85°29'10", Lakes at Bourbon Springs	179	BARDSTOWN	.4	.6	.58	1.50	0	0
03297700	Cox Creek near Highgrove--Lat 37°58'24", Long 85°32'33", 100 feet north of State Highway 480	29	SAMUEL	2.6	4.2	95.8	248	0	0
	Cox Creek at mouth--Lat 37°59'46", Long 85°33'08"	29	SAMUEL	0	0	102	264	0	0
	Salt River including Cox Creek--Lat 37°59'46", Long 85°33'08"	29	SAMUEL	34.1	54.9	871	2,255	5.5	14.2
	Salt River above Floyds Fork--Lat 37°59'54", Long 85°40'41"	29	SHEPHERDSVILLE	25.5	41.0	904	2,340	5.6	14.6
	Floyds Fork Basin at Salt River mile 25.5								
03297845	Floyds Fork above State Highway 53--Lat 38°20'51", Long 85°19'45"	185	BALLARDSVILLE	60.6	97.5	18.88	48.9		
	Floyds Fork near Crestwood--Lat 38°17'55", Long 85°25'36", at bridge on State Highway 1408	211	CRESTWOOD	50.7	81.6	46.7	121		
	Floyds Fork above Currys Fork--Lat 38°18'13", Long 85°26'56"	185	CRESTWOOD	47.8	76.9	48.6	126	.0	.1
	Currys Fork at mouth--Lat 38°18'13", Long 85°26'56"	185	CRESTWOOD	0	0	28.5	73.8	.0	.0
	Floyds Fork near Eastwood--Lat 38°13'17", Long 85°28'18", at bridge on Interstate Highway 64	111	FISHERVILLE	36.7	59.1	101	261		
03297970	Floyds Fork above Long Run--Lat 38°11'55", Long 85°28'12"	111	FISHERVILLE	34.1	54.9	104	269		
	Long Run near Eastwood--Lat 38°14'12", Long 85°26'09", at bridge on U.S. Highways 60 and 460	111	FISHERVILLE	3.9	6.3	15.2	39.4		
	Long Run at mouth--Lat 38°11'55", Long 85°28'12"	111	FISHERVILLE	0	0	28.8	74.6		
03298000	Floyds Fork including Long Run--Lat 38°11'55", Long 85°28'12"	111	FISHERVILLE	34.1	54.9	133	344		
	Floyds Fork at Fisherville--Lat 38°11'18", Long 85°27'37", at bridge on former State Highway 155	111	FISHERVILLE	32.7	52.6	138	357	.1	.3
	Floyds Fork near Mt. Washington--Lat 38°05'05", Long 85°33'18", at bridge on U.S. Highways 31E and 150	111	MOUNT WASHINGTON	18.7	30.1	213	551		
	Floyds Fork above Cedar Creek--Lat 38°02'06", Long 85°39'33"	29	BROOKS	7.4	11.9	232	601	.3	.9
	Cedar Creek at Cedar Creek mile 4.2 McNeely Lake near Okolona--Lat 38°05'50", Long 85°08'12", Head of Pennsylvania Run	111	BROOKS	3.1	5.0	4.83	12.5		
03298390	Cedar Creek at mouth--Lat 38°02'06", Long 85°39'33"	29	BROOKS	0	0	27.4	70.9	.1	.3
	Floyds Fork near Gap in Knob--Lat 38°02'04", Long 85°39'33", at bridge on Bells Mill Road	29	BROOKS	7.4	11.9	259	671		2.0
03298470	Floyds Fork at mouth--Lat 37°59'54", Long 85°40'41"	29	SHEPHERDSVILLE	0	0	284	735	.8	
	Salt River including Floyds Fork--Lat 37°59'54", Long 85°40'41"	29	SHEPHERDSVILLE	25.2	40.5	1,189	3,078	6.4	16.6

Table 7, continued

DRAINAGE AREAS OF STREAMS AT SELECTED LOCATIONS IN KENTUCKY

Station Number	Stream and location	County Code	7½ minute Quadrangle Name	River Distance		Drainage Total		Area Non-contributing	
				mi	km	mi ²	km ²	mi ²	km ²
	OHIO RIVER BASIN--Continued SALT RIVER BASIN--Continued								
03298500	Salt River at Shepherdsville--Lat 37°59'06", Long 85°43'03", at bridge on State Highway 61	29	SHEPHERDSVILLE	22.9	36.8	1,197	3,099	6.6	17.0
03298535	Long Lick Creek Elm Lick near Clermont--Lat 37°55'30", Long 85°37'41", at mouth at culvert on State Highway 545	29	SHEPHERDSVILLE	0	0	.68	1.76		
	Long Lick Creek Lakes Everback Lake--Lat 37°55'42", Long 85°38'38" Clermont Lake--Lat 37°55'46", Long 85°39'05" Cedar Lakes--Lat 37°55'26", Long 85°39'40" Lake Nevin--Lat 37°55'06", Long 85°40'20" Salt River above Rolling Fork--Lat 37°55'08", Long 85°49'50"	29 29 29 29 29	SHEPHERDSVILLE SHEPHERDSVILLE SHEPHERDSVILLE SHEPHERDSVILLE PITTS POINT	0 0 1.2 11.4	0 0 1.9 18.3	1.19 .25 .39 1.18	3.08 .65 1.01 3.05	6.9	17.8
03298710	North Rolling Fork at Salt River mile 11.4 (Head of Rolling Fork) North Rolling Fork at Gravel Switch--Lat 37°33'19", Long 85°02'14", at ford 0.3 mile downstream from Schubgrass Branch	21	GRAVEL SWITCH	120.1	193.2	66.2	171	0	0
03298760	North Rolling Fork near Bradsfordville--Lat 37°30'22", Long 85°08'34", at bridge on State Highway 337	155	LEBANON EAST	110.1	177.2	95.7	248	0	0
03298865	North Rolling Fork above Big South Fork--Lat 37°29'31", Long 85°09'34" Big South Fork at Bradsfordville--Lat 37°29'18", Long 85°07'57", at low-water bridge on county road, 100 feet southwest of State Highway 49	155 155	BRADSFORDVILLE BRADSFORDVILLE	3.0 0	4.8 0	59.6 65.0	154 168	0 0	0 0
03299000	Big South Fork at mouth--Lat 37°29'31", Long 85°09'34" Rolling Fork--Sum of North Rolling and Big South Forks Rolling Fork near Lebanon--Lat 37°29'50", Long 85°19'26", at bridge on U.S. Highway 68	155 155	BRADSFORDVILLE BRADSFORDVILLE	108.0 94.0	173.8 151.2	164 239	425 619	0 .1	0 .2
03299445	Rolling Fork at Raywick--Lat 37°33'20", Long 85°25'54", at bridge on State Highway 527 Rolling Fork at Newton damsite--Lat 37°32'30", Long 85°37'29" Rolling Fork above Pottinger Creek--Lat 37°38'18", Long 85°34'21" Pottinger Creek near New Hope--Lat 37°38'35", Long 85°31'57" Pottinger Creek Tributary at Pottinger Creek mile 3.1-- Lat 37°38'47", Long 85°32'16", Lake at Gethsemane	179 179 179 179 179 179	HOWARDSTOWN NEW HAVEN NEW HAVEN NEW HAVEN NEW HAVEN NEW HAVEN	57.6 41.8 3.4	92.7 67.3 5.5	384 409 43.5	994 1,059 113	.3	.8
03299500	Rolling Fork at New Haven--Lat 37°38'58", Long 85°35'51", at bridge on U.S. Highway 31E	179	NEW HAVEN	38.8	62.4	479	1,240	.6	1.6
03300000	Rolling Fork above Beech Fork--Lat 37°45'44", Long 85°41'58" Beech Fork near Springfield--Lat 37°42'15", Long 85°08'45", at bridge on State Highway 152	179 229	LEBANON JUNCTION SPRINGFIELD	20.2 85.4	32.5 137.4	547 85.9	1,416 222	1.0	2.6
03300065	Long Lick Creek at Long Lick Creek mile 6.8 North Prong near Willisburg--Lat 37°47'54", Long 85°08'32", at culvert on State Highway 53	229 229	BRUSH GROVE MAUD	2.3 49.8	3.7 80.1	1.71 161	4.43 417	0 0	0 0
03300300	Beech Fork above Chaplin River--Lat 37°50'39", Long 85°16'43" Chaplin River near Perryville--Lat 37°44'45", Long 84°58'14", at bridge on State Highway 152	167	PERRYVILLE	64.6	103.9	67.8	176	2.7	7.1
03300390	Chaplin River at Sharpsville--Lat 37°51'28", Long 85°04'01", at bridge on State Highway 53 Chaplin River above Glens Creek--Lat 37°51'42", Long 85°07'38" Glens Creek at mouth--Lat 37°51'42", Long 85°07'38" Chaplin River near Chaplin--Lat 37°52'14", Long 85°13'51", at bridge on State Highway 431 Chaplin River at mouth--Lat 37°50'39", Long 85°16'43" Beech Fork including Chaplin River--Lat 37°50'39", Long 85°16'43"	229 229 229 229 229 229 229	CARDWELL BRUSH GROVE BRUSH GROVE BRUSH GROVE MAUD MAUD	37.5 27.2 0 6.8 0 49.8	60.3 43.8 0 10.9 0 80.1	140 169 36.3 262 274 435	362 438 94.0 678 709 1,126	2.9 2.9 0 2.9 2.9 2.9	7.4 7.4 0 7.4 7.4 7.4

Table 7, continued

DRAINAGE AREAS OF STREAMS AT SELECTED LOCATIONS IN KENTUCKY

Station Number	Stream and location	County Code	7½ minute Quadrangle Name	River Distance		Drainage Total		Area Non-contributing	
				mi	km	mi ²	km ²	mi ²	km ²
	OHIO RIVER BASIN--Continued SALT RIVER BASIN--Continued ROLLING FORK BASIN--Continued BEECH FORK BASIN--Continued								
03300400	Beech Fork at Maud--Lat 37°49'58", Long 85°17'46", at bridge on State Highway 55	179	MAUD	48.1	77.4	436	1,129		
	Beech Fork above Cartwright Creek--Lat 37°45'40", Long 85°20'52"	229	MAUD	39.1	62.9	458	1,186	2.9	7.6
03300498	Cartwright Creek near Fredericktown--Lat 37°45'45", Long 85°19'29"	229	MAUD	1.7	2.7	82.3	213		
	Cartwright Creek at mouth--Lat 37°45'40", Long 85°20'52"	229	MAUD	0	0	83.9	217	.0	.1
03300500	Beech Fork at Fredericktown--Lat 37°45'34", Long 85°21'01", at former bridge on U.S. Highway 150	229	MAUD	39.1	62.9	542	1,403		
	Beech Fork above Hardins Creek--Lat 37°43'49", Long 85°24'05"	229	LORETTO	33.7	54.2	555	1,437	3.0	7.7
03300780	Hardins Creek near Holy Cross--Lat 37°42'41", Long 85°23'13", 200 feet downstream from Happy Hollow	229	LORETTO	1.8	2.9	57.8	150		
	Hardins Creek at mouth--Lat 37°43'49", Long 85°24'05"	229	LORETTO	0	0	60.4	156	.1	.1
	Beech Fork including Hardins Creek--Lat 37°43'49", Long 85°24'05"	179	LORETTO	33.7	54.2	616	1,595	3.0	7.8
	Beech Fork near Bardstown--Lat 37°46'39", Long 85°28'18", at bridge on Bluegrass Parkway	179	BARDSTOWN	22.5	36.2	656	1,698	3.5	9.1
	Beech Fork above Rowan Creek--Lat 37°47'47", Long 85°28'46"	179	BARDSTOWN	20.9	33.6	657	1,701		
	<u>Rowan Creek at Rowan Creek mile 4.4</u>								
	Rowan Creek Tributary Lake--Lat 37°48'41", Long 85°25'55"	179	BARDSTOWN	.1	.2	.79	2.05		
	Rowan Creek above Town Creek--Lat 37°47'34", Long 85°28'30"	179	BARDSTOWN	.5	.8	7.46	19.3		
	<u>Town Creek at Town Creek mile 2.4</u>								
03300990	Town Creek Tributary at Bardstown--Lat 37°49'30", Long 85°27'30", at culvert on State Highway 245	179	BARDSTOWN	.4	.6	.32	.83		
	Town Creek at Bardstown--Lat 37°49'02", Long 85°27'26", at Bardstown Reservoirs	179	BARDSTOWN	2.2	3.5	1.51	3.91		
	Town Creek at Bardstown--Lat 37°47'53", Long 85°27'58", at Barton Lake	179	BARDSTOWN	.6	1.0	3.43	8.88		
	Town Creek at mouth--Lat 37°47'34", Long 85°28'30"	179	BARDSTOWN	0	0	11.6	30.0		
03301000	Beech Fork at Bardstown--Lat 37°47'49", Long 85°28'51", at bridge on U.S. Highway 31E	179	BARDSTOWN	20.9	33.6	669	1,732		
	Beech Fork above Withrow Creek--Lat 37°48'10", Long 85°29'30"	179	BARDSTOWN	20.0	32.2	669	1,732		
	Withrow Creek Lake at Withrow--Lat 37°50'15", Long 85°28'28"	179	BARDSTOWN	3.1	5.0	.48	1.24		
	Withrow Creek above left bank unnamed tributary-- Lat 37°48'40", Long 85°29'11"	179	BARDSTOWN	.9	1.4	1.92	4.97		
	Withrow Creek Tributary at mouth--Lat 37°48'40", Long 85°29'11"	179	BARDSTOWN	0	0	1.43	3.70		
	Withrow Creek at mouth--Lat 37°48'10", Long 85°29'30"	179	BARDSTOWN	0	0	4.02	10.4		
	Beech Fork above Buffalo Creek--Lat 37°47'36", Long 85°30'40"	179	CRAVENS	18.7	30.1	675	1,748		
	Buffalo Creek, Simpson Lake--Lat 37°48'24", Long 85°30'34"	179	CRAVENS	1.0	1.6	8.82	22.8		
	Buffalo Creek at mouth--Lat 37°47'36", Long 85°30'40"	179	CRAVENS	0	0	9.45	24.5		
	Beech Fork above Cedar Creek--Lat 37°46'39", Long 85°32'16"	179	CRAVENS	15.9	25.6	690	1,786		
	Cedar Creek at mouth--Lat 37°46'39", Long 85°32'16"	179	CRAVENS	0	0	9.44	24.4		
	Beech Fork including Cedar Creek--Lat 37°46'39", Long 85°32'16"	179	CRAVENS	15.9	25.6	700	1,812		
	Beech Fork near Bardstown--Lat 37°46'46", Long 85°32'16", at bridge on Bluegrass Parkway	179	CRAVENS	15.8	25.4	700	1,812		
	Beech Fork above Lick Creek--Lat 37°45'54", Long 85°40'28"	179	LEBANON JUNCTION	1.9	3.1	733	1,898		
	<u>Lick Creek at Lick Creek mile 6.9</u>								
	Lick Creek Tributary(Spooky Hollow Lake)Lat 37°48'23", Long 85°36'36"	179	CRAVENS	.1	.2	.68	1.76		
	Lick Creek at mouth--Lat 37°45'54", Long 85°40'28"	179	LEBANON JUNCTION	0	0	18.6	48.2		
	Beech Fork at mouth--Lat 37°45'44", Long 85°41'58"	179	LEBANON JUNCTION	0	0	752	1,947	3.6	9.2
	Rolling Fork including Beech Fork--Lat 37°45'44", Long 85°41'58"	179	LEBANON JUNCTION	20.2	32.5	1,299	3,363	4.6	11.8
03301500	Rolling Fork near Boston--Lat 37°46'02", Long 85°42'14", at bridge on U.S. Highway 62	179	LEBANON JUNCTION	19.8	31.9	1,299	3,363	4.6	11.8
03301630	Rolling Fork near Lebanon Junction--Lat 37°49'22", Long 85°44'52", at bridge on State Highway 434	94	LEBANON JUNCTION	12.3	19.8	1,375	3,560	4.8	12.4

Table 7, continued

DRAINAGE AREAS OF STREAMS AT SELECTED LOCATIONS IN KENTUCKY

Station Number	Stream and location	County Code	7½ minute Quadrangle Name	River Distance		Drainage Total		Area Non-contributing	
				mi	km	mi ²	km ²	mi ²	km ²
	OHIO RIVER BASIN--Continued								
	SALT RIVER BASIN--Continued								
	ROLLING FORK BASIN--Continued								
	Rolling Fork at mouth--Lat 37°55'08", Long 85°49'50"	29	PITTS POINT	0	0	1,449	3,751	6.0	15.4
	Salt River including Rolling Fork--Lat 37°55'08", Long 85°49'50"	94	PITTS POINT	11.4	18.3	2,706	7,006	12.8	33.2
	Salt River above Mill Creek--Lat 37°56'30", Long 85°54'19"	94	FORT KNOX	5.8	9.3	2,721	7,045		
	Mill Creek at mouth--Lat 37°56'30", Long 85°54'19"	94	FORT KNOX	0	0	55.3	143		
	Salt River above Pond Creek--Lat 37°59'55", Long 85°56'16"	29	FORT KNOX	.4	.6	2,789	7,220	28.9	74.7
	Southern Ditch above Northern Ditch--Lat 38°07'32", Long 85°46'13", head of Pond Creek	111	LOUISVILLE WEST	16.9	27.2	25.9	67.1		
03301940	Northern Ditch at Okolona--Lat 38°09'01", Long 85°41'37", at bridge on State Highway 61	111	LOUISVILLE EAST	5.3	8.5	11.1	28.7		
	Northern Ditch at mouth--Lat 38°07'32", Long 85°46'13"	111	LOUISVILLE WEST	0	0	29.3	75.9		
03302000	Pond Creek--Sum of North and South Ditches--Lat 38°07'32", Long 85°46'13"	111	LOUISVILLE WEST	16.9	27.2	55.2	143		
	Pond Creek near Louisville--Lat 38°07'11", Long 85°47'45", at bridge on Manslick Road	111	VALLEY STATION	15.4	24.8	64.0	166	.4	1.0
	Pond Creek at mouth--Lat 37°59'55", Long 85°56'16"	29	FORT KNOX	0	0	126	326	.7	1.9
	Salt River including Pond Creek--Lat 37°59'55", Long 85°56'16"	29	FORT KNOX	.4	.6	2,916	7,550	29.6	76.6
03302060	Salt River at mouth--Lat 38°00'07", Long 85°56'41"	111	KOSMOSDALE	0	0	2,920	7,560	30.3	78.5

Table 8.-- Green River Area.

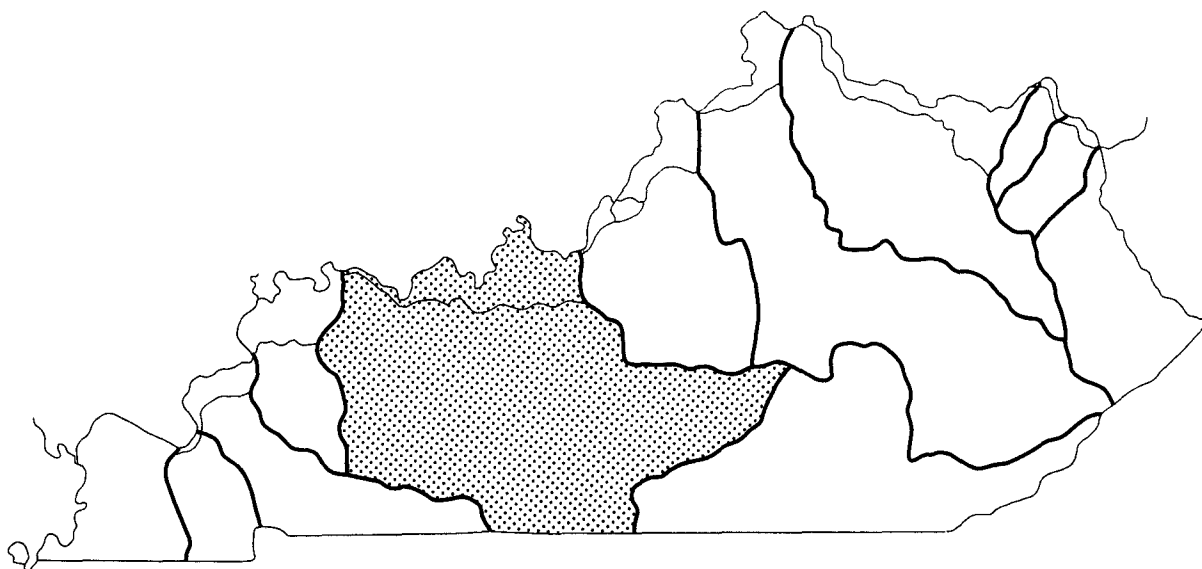


Table 8

DRAINAGE AREAS OF STREAMS AT SELECTED LOCATIONS IN KENTUCKY

Station Number	Stream and location	County Code	7½ minute Quadrangle Name	River Distance		Drainage Total		Area Non-contributing	
				mi	km	mi ²	km ²	mi ²	km ²
	OHIO RIVER BASIN--Continued								
03302085	<u>Otter Creek Basin at Ohio River mile 636.4</u> Otter Creek Tributary near Vine Grove--Lat 37°48'01", Long 86°01'42", at culvert on State Highway 1600	94	FLAHERTY	17.2	27.7	0.90	2.33		
03302100	Otter Creek at Grahamton--Lat 37°54'06", Long 86°01'32", at bridge on U.S. Highway 60	163	ROCK HAVEN	7.7	12.4	88.4	229		
	Otter Creek at mouth--Lat 37°57'31", Long 86°01'49"	163	ROCK HAVEN	0	0	107	277		
03302150	<u>Doe Run Basin at Ohio River mile 642.2</u> Doe Run near Brandenburg Station--Lat 37°57'28", Long 86°07'18", at bridge on State Highway 1638	163	ROCK HAVEN	5.1	8.2	52.7	136		
	Doe Run near Brandenburg--Lat 37°59'57", Long 86°06'58", Doe Valley Lake	163	ROCK HAVEN	1.6	2.6	57.9	150		
	Doe Run at mouth--Lat 38°00'27", Long 86°06'05"	163	LACONIA	0	0	59.3	154		
	<u>French Creek Basin at Ohio River mile 651.4</u> French Creek at mouth--Lat 38°02'34", Long 86°15'11"	163	NEW AMSTERDAM	0	0	58.2	151		
	<u>Wolf Creek Basin at Ohio River mile 676.8</u> Wolf Creek at mouth--Lat 38°06'24", Long 86°23'32"	163	ALTON	0	0	29.6	76.7		
	<u>Spring Creek Basin at Ohio River mile 686.5</u> Spring Creek at mouth--Lat 38°03'20", Long 86°26'18"	163	ALTON	0	0	19.2	49.7		
	<u>Yellowbank Creek Basin at Ohio River mile 695.5</u> Yellowbank Creek at mouth--Lat 37°58'56", Long 86°31'05"	27	ROME	0	0	23.4	60.6		
03303195	<u>Sinking Creek Basin at Ohio River mile 700.9</u> Sinking Creek at Rosetta--Lat 37°47'47", Long 86°16'25"	27	GARFIELD	36.0	57.9	36.0	93.2		
03303198	Sinking Creek near Irvington--Lat 37°49'18", Long 86°17'42", at Dents Bridge	27	GARFIELD	31.9	51.3	66.1	171		
03303200	Sinking Creek near Irvington--Lat 37°50'18", Long 86°19'26", at bridge on U.S. Highway 60	27	GARFIELD	26.7	43.0	86.7	225		
03303205	Sinking Creek near Lodiburg--Lat 37°52'06", Long 86°23'16", at bridge on County road at Clifton Mills	27	HARDINSBURG	8.9	14.3	125	324		
03303210	Sinking Creek at Sample--Lat 37°53'42", Long 86°29'05", at bridge on State Highway 259	27	LODIBURG	4.0	6.4	222	575		
	Sinking Creek at mouth--Lat 37°54'56", Long 86°31'26"	27	ROME	0	0	239	619		
03303280	<u>Clover Creek Basin at Ohio River mile 710.9</u> Clover Creek at mouth--Lat 37°50'19", Long 86°37'52" Ohio River at Cannelton Dam--Lat 37°53'58", Long 86°42'20"	27 91	CLOVERPORT CANNELTON	0 720.8	0 1,160	87.2 97,000	226 251,230		
	<u>Lead Creek Basin at Ohio River mile 724.1</u> Lead Creek at mouth--Lat 37°54'24", Long 86°45'12"	91	TELL CITY	0	0	19.1	49.5		
	<u>Yellow Creek Basin at Ohio River mile 736.7</u> Yellow Creek at mouth--Lat 37°57'10", Long 86°53'11"	91	LEWISPORT	0	0	15.0	38.8		
03303445	<u>Blackford Creek Basin at Ohio River mile 742.0</u> Blackford Creek near Hawesville--Lat 37°51'18", Long 86°51'20", at bridge on State Highway 1389	91	PELLEVILLE	17.8	28.6	71.8	186		
03303450	Blackford Creek near Maceo--Lat 37°53'56", Long 86°59'11", at bridge on State Highway 334	91	LEWISPORT	3.4	5.5	111	287		
	Blackford Creek at mouth--Lat 37°55'27", Long 86°58'38"	91	LEWISPORT	0	0	113	293		
	<u>Pup Creek Basin at Ohio River mile 750.6</u> Pup Creek at mouth--Lat 37°50'04", Long 87°02'39"	59	OWENSBORO EAST	0	0	38.8	100		

Table 8, continued

DRAINAGE AREAS OF STREAMS AT SELECTED LOCATIONS IN KENTUCKY

Station Number	Stream and location	County Code	7½ minute Quadrangle Name	River Distance		Drainage Area			
				mi	km	Total		Non-contributing	
						mi ²	km ²	mi ²	km ²
OHIO RIVER BASIN--Continued									
03303500	Ohio River at Owensboro--Lat 37°46'42", Long 87°06'32", at bridge on U.S. Highway 231	59	OWENSBORO EAST	757.3	1,218.8	97,200	251,747		
<u>Green River Basin at Ohio River mile 784.2</u>									
03304500	Green River above McGills Creek--Lat 37°26'46", Long 84°42'10"	137	HALLS GAP	378.7	609.5	10.3	26.7		
	McGills Creek near McKinney--Lat 37°26'38", Long 84°41'52"	137	HALLS GAP	.3	.5	2.14	5.5		
	McGills Creek at mouth--Lat 37°26'46", Long 84°42'10"	137	HALLS GAP	0	0	2.18	5.6		
03305000	Green River near McKinney--Lat 37°25'19", Long 84°45'01"	137	HUSTONVILLE	375.1	603.7	22.4	58.0		
	Green River above South Fork (upper)--Lat 37°24'43", Long 84°45'09"	137	HUSTONVILLE	374.4	602.5	22.6	58.5		
	South Fork (upper) at mouth--Lat 37°24'43", Long 84°45'09"	137	HUSTONVILLE	0	0	13.7	35.5		
03305500	Green River near Mount Salem--Lat 37°24'40", Long 84°45'11"	137	HUSTONVILLE	374.3	602.4	36.3	94.0	0	0
03305520	Green River at Middleburg--Lat 37°21'06", Long 84°49'09", at bridge on State Highway 198	45	YOSEMITE	366.7	590.1	66.5	172	0	0
	Green River above Knob Lick Creek--Lat 37°21'13", Long 84°49'39"	45	YOSEMITE	366.1	589.2	66.8	173	.2	.5
	Knob Lick Creek at mouth--Lat 37°21'13", Long 84°49'39"	45	YOSEMITE	0	0	32.6	84.4	0	0
	Green River including Knob Lick Creek--Lat 37°21'13", Long 84°49'39"	45	YOSEMITE	366.1	589.2	99.3	257	.2	.5
	Green River above Carpenter Creek--Lat 37°20'41", Long 84°52'18"	45	YOSEMITE	363.1	584.4	104	269	.2	.5
<u>Carpenter Creek Basin</u>									
03305559	Carpenter Creek Tributary near Hustonville--Lat 37°26'21", Long 84°50'41", at culvert on U.S. Highway 127	137	HUSTONVILLE	.1	.2	.88	2.3	0	0
	Carpenter Creek at mouth--Lat 37°20'41", Long 84°52'18"	45	YOSEMITE	0	0	25.5	66.0	0	0
	Green River including Carpenter Creek--Lat 37°20'41", Long 84°52'18"	45	YOSEMITE	363.1	584.4	129	334	.3	.8
	Barger Branch near Liberty--Lat 37°20'26", Long 84°54'25", at culvert on State Highway 35	45	LIBERTY	.3	.5	1.07	2.8	0	0
03305600	Green River at Liberty--Lat 37°19'01", Long 84°55'34", at bridge on State Highway 70	45	LIBERTY	358.4	576.8	145	376	.3	.8
	Green River above Brush Creek--Lat 37°17'38", Long 84°58'10"	45	LIBERTY	353.3	568.6	149	386	.3	.8
	Brush Creek at mouth--Lat 37°17'38", Long 84°58'10"	45	LIBERTY	0	0	37.2	96.3	.3	.8
03305660	Green River near Dunnville--Lat 37°13'13", Long 84°59'12"	45	PHIL	344.5	554.4	221	572	.3	.8
	Green River above South Fork (lower)--Lat 37°13'03", Long 84°59'06"	45	PHIL	344.2	553.9	221	572	.3	.8
03305720	South Fork (lower) near Dunnville--Lat 37°12'49", Long 84°58'14", at bridge on State Highway 127	45	PHIL	.9	1.4	71.0	184	0	0
	South Fork (lower) at mouth--Lat 37°13'01", Long 84°59'06"	45	PHIL	0	0	73.1	189	0	0
	Green River above Goose Creek--Lat 37°12'11", Long 85°00'39"	45	DUNNVILLE	342.2	550.7	296	767	.3	.8
<u>Goose Creek at Green River mile 342.2</u>									
<u>Irvin Branch at Goose Creek mile 11.4</u>									
03305725	Irvin Branch near Salem--Lat 37°04'23", Long 84°57'58", at culvert on Cumberland Parkway	207	ELI	.8	1.3	1.37	3.5	0	0
03305760	Goose Creek at Dunnville--Lat 37°11'59", Long 85°00'16", at bridge on State Highway 127	45	DUNNVILLE	.5	.8	51.6	134	0	0
	Goose Creek at mouth--Lat 37°12'11", Long 85°00'39"	45	DUNNVILLE	0	0	53.1	138	0	0
	Green River above Barnett Creek--Lat 37°11'50", Long 85°06'01"	01	DUNNVILLE	336.3	541.2	383	992	0	0
	Barnett Creek at mouth--Lat 37°11'50", Long 85°06'01"	01	DUNNVILLE	0	0	8.98	23.3	0	0
03305800	Green River at Neatsville--Lat 37°11'30", Long 85°07'44", at bridge on State Highway 76	01	KNIFLEY	334.2	537.8	399	1,033	0	0
	Green River above Casey Creek--Lat 37°12'18", Long 85°14'27"	01	KNIFLEY	322.4	518.8	431	1,116	.3	.8
<u>Casey Creek at Casey Creek mile 11.4</u>									
<u>Gum Lick Creek Basin</u>									
03305835	Gum Lick Creek Tributary near Clementsville-- Lat 37°21'03", Long 85°04'17", at culvert on County road	45	CLEMENTSVILLE	.1	.2	.71	1.8	0	0
03305865	Casey Creek at Casey Creek--Lat 37°15'57", Long 85°09'00", at bridge on State Highway 551	01	MANNVILLE	8.1	13.0	74.7	193	0	0
	Casey Creek at mouth (inundated by Green River Lake)	01	KNIFLEY	0	0	93.6	242	0	0

Table 8, continued

DRAINAGE AREAS OF STREAMS AT SELECTED LOCATIONS IN KENTUCKY

Station Number	Stream and location	County Code	7½ minute Quadrangle Name	River Distance		Drainage Area				
				mi	km	Total		Non-contributing		
						mi ²	km ²	mi ²	km ²	
	OHIO RIVER BASIN--Continued GREEN RIVER BASIN--Continued									
03305945	Green River including Casey Creek--Lat 37°12'18", Long 85°14'27"	01	KNIFLEY	322.4	518.8	524	1,357	0.3	0.8	
	Green River above Robinson Creek--Lat 37°14'59", Long 85°20'02"	217	CANE VALLEY	306.2	492.8	560	1,450	.5	1.3	
	Robinson Creek at Acton--Lat 37°20'31", Long 85°14'41", at bridge on State Highway 1798	217	MANNVILLE	15.2	24.5	48.4	125	.1	.3	
	Robinson Creek above Stoner Creek--Lat 37°20'13", Long 85°15'19"	217	CAMPBELLSVILLE	14.3	23.0	49.2	127	.1	.3	
	Stoner Creek at mouth--Lat 37°20'13", Long 85°15'19"	217	CAMPBELLSVILLE	0	0	16.2	42.0	0	0	
03305990	Robinson Creek including Stoner Creek--Lat 37°20'13", Long 85°15'19"	217	CAMPBELLSVILLE	14.3	23.0	65.5	170	.1	.3	
	Robinson Creek at mouth (Inundated by Green River Lake)	217	CANE VALLEY	0	0	120	311	.1	.3	
	Green River including Robinson Creek--Lat 37°14'59", Long 85°20'02"	217	CANE VALLEY	306.2	492.8	680	1,761	.6	1.6	
	Green River Lake near Campbellsville--Lat 37°14'52", Long 85°20'24", at Green River Dam	217	CANE VALLEY	305.7	492.0	682	1,766	.6	1.6	
	Green River near Campbellsville--Lat 37°14'25", Long 85°20'50", at bridge on State Highway 55	217	CANE VALLEY	305.1	491.0	682	1,766	.6	1.6	
03306500	Green River above Meadow Creek--Lat 37°16'59", Long 85°26'59"	217	GREENSBURG	287.5	462.7	704	1,823	2.8	7.3	
	Meadow Creek at mouth--Lat 37°16'59", Long 85°26'59"	217	GREENSBURG	0	0	19.1	49.5	3.7	9.6	
	Green River at Greensburg--Lat 37°15'13", Long 85°30'11", 75 feet downstream from bridge on U.S. Highway 68	87	SUMMERSVILLE	279.7	450.1	736	1,906	9.0	23.3	
	Green River above Russell Creek--Lat 37°16'46", Long 85°30'37"	87	EXIE	276.8	445.5	743	1,924	9.2	23.8	
	Russell Creek above White Oak Creek--Lat 37°02'41", Long 85°12'15"	01	MONTPELIER	54.6	87.9	39.5	102	.6	1.6	
03306640	<u>White Oak Creek Basin</u> White Oak Creek Tributary near Montpelier--Lat 37°03'54", Long 85°11'48", at culvert on Cumberland Parkway	01	MONTPELIER	.4	.6	.50	1.3	0	0	
	White Oak Creek at mouth--Lat 37°02'41", Long 85°12'15"	01	MONTPELIER	0	0	3.01	7.8	.1	.3	
03306690	Russell Creek near Joppa--Lat 37°04'05", Long 85°14'46", at ford on County road	01	MONTPELIER	49.1	79.0	62.9	163	1.2	3.1	
03306850	Russell Creek at Columbia--Lat 37°06'32", Long 85°18'10", at bridge on State Highway 55	01	COLUMBIA	40.4	65.0	126	326	4.9	12.7	
03307000	Russell Creek near Columbia--Lat 37°07'09", Long 85°23'38", at bridge on State Highway 61	01	GRADYVILLE	26.9	43.3	188	487	15.3	39.6	
03307100	Russell Creek near Gresham--Lat 37°10'05", Long 85°28'11", at bridge on County road	87	GRESHAM	10.1	16.3	265	686	18.9	49.0	
	Snake Branch at mouth--Lat--37°09'55", Long 85°28'11"	87	GRESHAM	0	0	1.28	3.3	.2	.5	
	Russell Creek at mouth--Lat 37°16'46", Long 85°30'37"	87	EXIE	0	0	289	749	20.7	53.6	
	Green River including Russell Creek--Lat 37°16'46", Long 85°30'37"	87	EXIE	276.8	445.5	1,032	2,673	29.9	77.4	
	Green River near Greensburg--Lat 37°16'00", Long 85°34'54", at bridge on State Highway 88	87	SUMMERSVILLE	269.0	432.9	1,055	2,732	30.8	79.8	
03307215	Green River above Big Pitman Creek--Lat 37°17'11", Long 85°34'51"	87	SUMMERSVILLE	265.8	427.8	1,060	2,745	32.1	83.1	
	Big Pitman Creek near Bengal--Lat 37°23'05", Long 85°27'37", at bridge on County road	217	SALOMA	24.9	40.1	47.7	124	.4	1.0	
03307295	Big Pitman Creek near Summersville--Lat 37°18'17", Long 85°31'39", at bridge on State Highway 61	87	SUMMERSVILLE	11.1	17.9	126	327	3.4	8.8	
03307300	Big Pitman Creek near Greensburg--Lat 37°16'23", Long 85°33'14", at County road ford	87	SUMMERSVILLE	3.0	4.8	134	347	3.4	8.8	
	Big Pitman Creek at mouth--Lat 37°17'11", Long 85°34'51"	87	SUMMERSVILLE	0	0	135	350	3.6	9.3	
	Green River including Big Pitman Creek--Lat 37°17'11", Long 85°34'51"	87	SUMMERSVILLE	265.8	427.8	1,196	3,098	35.7	92.5	
	Green River above Big Brush Creek--Lat 37°17'59", Long 85°39'29"	87	HUDGINS	252.7	406.7	1,210	3,134	39.9	103	
	Big Brush Creek near Summersville--Lat 37°20'38", Long 85°37'26", at bridge on State Highway 569	87	SUMMERSVILLE	5.9	9.5	45.7	118	13.8	35.7	
03307400	Big Brush Creek above Little Brush Creek--Lat 37°20'04", Long 85°37'54"	87	HUDGINS	4.8	7.7	47.4	123	14.4	37.3	
	Little Brush Creek at mouth--Lat 37°20'04", Long 85°37'54"	87	HUDGINS	0	0	29.4	76.1	5.6	14.5	
	Big Brush Creek at mouth--Lat 37°17'59", Long 85°39'29"	87	HUDGINS	0	0	82.5	214	22.6	58.5	
	Green River including Big Brush Creek--Lat 37°17'59", Long 85°39'29"	87	HUDGINS	252.7	406.7	1,292	3,346	62.5	162	
	Green River above Little Barren River--Lat 37°16'41", Long 85°40'45"	87	HUDGINS	250.2	402.7	1,295	3,354	62.9	163	

Table 8, continued

DRAINAGE AREAS OF STREAMS AT SELECTED LOCATIONS IN KENTUCKY

Station Number	Stream and location	County Code	7½ minute Quadrangle Name	River Distance		Drainage Area			
				mi	km	Total		Non-contributing	
						mi ²	km ²	mi ²	km ²
	OHIO RIVER BASIN--Continued GREEN RIVER BASIN--Continued								
03307500	South Fork Little Barren River Basin--Head of Little Barren River South Fork Little Barren River near Edmonton--Lat 36°58'27", Long 85°36'11", at bridge on State Highway 496	169	EDMONTON	46.9	75.5	18.3	47.4	0.1	0.3
03307550	South Fork Little Barren River above Clay Lick Creek-- Lat 36°59'40", Long 85°38'38"	169	SUMMER SHADE	43.6	70.2	43.1	112	.9	2.3
03307600	Clay Lick Creek near Edmonton--Lat 36°59'15", Long 85°38'43", at bridge on U.S. Highway 68 and State Highway 80 Clay Lick Creek at mouth--Lat 36°59'40", Long 85°38'38"	169 169	SUMMER SHADE SUMMER SHALE	.6 0	1.0 0	13.6 14.0	35.2 36.3	.7 .7	1.8 1.8
03307630	South Fork Little Barren River at Sulphur Well--Lat 37°06'02", Long 85°38'04", at bridge on State Highway 70 South Fork Little Barren River above East Fork Little Barren River-- Lat 37°07'30", Long 85°37'56"	169 169	SULPHUR WELL SULPHUR WELL	24.0 20.9	38.6 33.6	97.9 100	254 259	13.6 15.8	35.2 40.9
03307670	East Fork Little Barren River near Edmonton--Lat 36°58'18", Long 85°32'21", at bridge on State Highway 533 East Fork Little Barren River above Prices Creek-- Lat 37°01'43", Long 85°32'40"	169 169	EDMONTON EAST FORK	21.6 15.6	34.8 25.1	13.2 50.4	34.2 131	0 1.5	0 3.9
03307730	Prices Creek near Gradierville--Lat 37°01'42", Long 85°31'03", at culvert on Cumberland Parkway Prices Creek at mouth--Lat 37°01'43", Long 85°32'40"	169 169	EAST FORK EAST FORK	1.7 0	2.7 0	2.53 7.89	6.6 20.4	.1 .2	.3 .5
03307800	East Fork Little Barren River near Sulphur Well-- Lat 37°06'05", Long 85°35'58", at bridge on U.S. Highway 68 and State Highway 70 East Fork Little Barren River at mouth--Lat 37°07'30", Long 85°37'56"	169 169	EAST FORK SULPHUR WELL	5.1 0	8.2 0	87.4 95.2	226 247	2.8 3.2	7.3 8.3
03308500	Little Barren River at confluence of South and East Forks Little Barren River near Crailhope--Lat 37°10'12", Long 85°38'51", at bridge on State Highway 218	169 87	CENTER CENTER	20.9 14.1	33.6 22.7	195 225	505 583	19.0 34.9	49.2 90.4
03309000	Little Barren River near Monroe--Lat 37°13'35", Long 85°40'39", at bridge on State Highway 88 Little Barren River at mouth--Lat 37°16'41", Long 85°40'45"	87 87	CENTER HUDGINS	6.3 0	10.1 0	244 256	632 663	37.0 40.2	95.8 104
03309000	Green River including Little Barren River--Lat 37°16'41", Long 85°40'45" Green River at Munfordville--Lat 37°16'05", Long 85°53'10", at bridge on U.S. Highway 31E	99 99	HUDGINS MUNFORDVILLE	250.2 225.9	402.7 363.5	1,551 1,673	4,017 4,333	103 176	267 456
03309100	Green River at Mammoth Cave--Lat 37°10'50", Long 85°06'45", at Mammoth Cave Ferry	61	MAMMOTH CAVE	197.2	317.4	1,983	5,136	444	1,150
	<u>Buffalo Creek Basin</u> Dry Prong above Wet Prong--Lat 37°12'28", Long 86°11'26" Head of Buffalo Creek								
03309100	Wet Prong near Mammoth Cave--Lat 37°13'47", Long 86°10'24", 10 feet upstream from Chicken Hollow	61	RHODA	.7	1.1	7.55	19.6	0	0
	Wet Prong at mouth--Lat 37°12'28", Long 86°11'26"	61	RHODA	2.3	3.7	2.26	5.9	.1	.3
	Buffalo Creek at confluence of Dry and Wet Prong--Lat 37°12'28", Long 86°11'26"	61	RHODA	0	0	4.84	12.5	0	0
	Buffalo Creek at mouth--Lat 37°12'10", Long 86°11'39"	61	RHODA	.7	1.1	12.4	32.1	0	0
	Green River above Nolin River--Lat 37°12'56", Long 86°14'57"	61	RHODA	0	0	12.7	32.9	.1	.3
		61	RHODA	183.5	295.3	2,031	5,260	463	1,199
	<u>Nolin River Basin</u> North Fork Nolin River above McDougal Creek (Head of Nolin River)								
03309500	McDougal Creek near Hodgenville--Lat 37°32'37", Long 85°40'19", 0.3 mile upstream from bridge on State Highway 470	123	HODGENVILLE	115.1	185.2	22.9	59.3	.8	2.1
03310000	McDougal Creek at mouth--Lat 37°34'24", Long 85°43'50"	123	HODGENVILLE	4.7	7.6	5.34	13.8	0	0
03310000	North Fork Nolin River including McDougal Creek--Lat 37°34'24", Long 85°43'50"	123	HODGENVILLE	0	0	13.0	33.7	0	0
03310000	North Fork Nolin River at Hodgenville--Lat 37°34'35", Long 85°44'29", at bridge on State Highway 61	123	HODGENVILLE	115.1	185.2	36.0	93.2	0	0
03310078	North Fork Nolin River above South Fork Nolin River-- Lat 37°32'36", Long 85°47'50"	123	HODGENVILLE	114.6	184.4	36.4	94.3	.8	2.1
03310078	South Fork Nolin River at Mathers Mill--Lat 37°32'35", Long 85°46'07", at bridge on State Highways 84 and 357	123	TONIEVILLE	109.0	175.4	52.3	135	12.9	33.4
	South Fork Nolin River at mouth--Lat 37°32'36", Long 85°47'50"	123	TONIEVILLE	1.9 0	3.1 0	49.6 52.2	128 135	9.6 9.8	24.9 25.4

Table 8, continued

DRAINAGE AREAS OF STREAMS AT SELECTED LOCATIONS IN KENTUCKY

Station Number	Stream and location	County Code	7½ minute Quadrangle Name	River Distance		Drainage Total		Area Non-contributing	
				mi	km	mi ²	km ²	mi ²	km ²
	OHIO RIVER BASIN--Continued GREEN RIVER BASIN--Continued NOLIN RIVER BASIN--Continued								
00310160	Nolin River at confluence of North and South Forks-- Lat 37°32'36", Long 85°47'50"	123	TONIEVILLE	109	175	104	269	22.7	58.8
	Nolin River near Glendale--Lat 37°35'03", Long 85°54'59", at bridge on State Highway 1868	93	SONORA	96.3	155.0	185	479	38.8	100
00310270	Nolin River above Valley Creek--Lat 37°35'51", Long 85°57'15" Valley Creek near Glendale--Lat 37°36'41", Long 85°55'50", at State Highway 222	93	SONORA	93.2	150.0	190	492	40.6	105
	Valley Creek at mouth--Lat 37°35'51", Long 85°57'15"	93	SONORA	2.1	3.4	90.1	233	12.6	32.6
00310300	Nolin River including Valley Creek--Lat 37°35'51", Long 85°57'15" Nolin River near White Mills--Lat 37°33'03", Long 86°02'43", 1.6 miles downstream from bridge on State Highway 84	93	SONORA	0	0	93.1	241	13.3	34.4
	Nolin River above Bacon Creek--Lat 37°21'35", Long 86°03'57" Bacon Creek at Bonnieville--Lat 37°22'38", Long 85°53'41", 0.4 mile downstream from Interstate 65	99	SUMMIT CUB RUN	78.7 41.1	126.7 66.1	357 475	925 1,230	120 180	311 466
00310380	Bacon Creek at Bonnieville--Lat 37°22'30", Long 85°54'09", at bridge on U.S. Highway 31W	99	UPTON	17.8	28.6	41.9	109	13.6	35.2
00310385	Bacon Creek Tributary near Upton--Lat 37°26'15", Long 85°53'01", at culvert on Interstate 65	99	MUNFORDVILLE	14.3	23.0	53.5	139	14.5	37.6
00310400	Bacon Creek near Priceville--Lat 37°21'31", Long 85°59'53" Bacon Creek at mouth--Lat 37°21'35", Long 86°03'57"	99	UPTON				.56	1.5	
	Nolin River including Bacon Creek--Lat 37°21'35", Long 86°03'57"	99	MUNFORDVILLE	7.2	11.6	85.4	221	31.2	80.8
00310500	Nolin River at Wax--Lat 37°20'43", Long 86°07'21", at bridge on State Highway 88 (Inundated by Nolin Lake)	61	CUB RUN	28.5	45.9	600	1,554	222	575
	Nolin River above Rock Creek--Lat 37°20'44", Long 86°09'33" Rock Creek at mouth--Lat 37°20'44", Long 86°09'33"	61	NOLIN RESERVOIR	24.0	38.6	602	1,559	222	575
00310600	Nolin River including Rock Creek--Lat 37°20'44", Long 86°09'33" Dog Creek near Mammoth Cave--Lat 37°16'47", Long 86°07'05", at bridge on State Highway 728	61	NOLIN RESERVOIR	0	0	39.9	103	0	0
	Dog Creek above Little Dog Creek--Lat 37°18'44", Long 86°08'03" (Inundated by Nolin Lake)	61	NOLIN RESERVOIR	24.0	38.6	642	1,663	222	575
	Little Dog Creek at mouth--Lat 37°18'44", Long 86°08'03" (Inundated by Nolin Lake)	61	CUB RUN	7.9	12.7	8.12	21.0	1.2	3.1
	Dog Creek including Little Dog Creek--Lat 37°18'44", Long 86°08'03" (Inundated by Nolin Lake)	61	NOLIN RESERVOIR	3.3	5.3	14.0	36.3	1.2	3.1
00310700	Dog Creek near Cub Run--Lat 37°19'12", Long 86°08'02" (Inundated by Nolin Lake)	61	NOLIN RESERVOIR	0	0	5.43	14.1	.1	.3
	Nolin River near Kyrock--Lat 37°19'44", Long 86°12'01", at Dickeys Mill (Inundated by Nolin Lake)	61	NOLIN RESERVOIR	3.3	5.3	19.5	50.5	1.3	3.4
00310880	Brier Creek Basin Brier Creek Tributary near Ollie--Lat 37°17'41", Long 86°11'49", at culvert on State Highway 1827	61	NOLIN RESERVOIR	2.7	4.3	19.8	51.3	1.3	3.4
00310900	Nolin Lake at Nolin River Dam--Lat 37°16'42", Long 86°14'51"	61	NOLIN RESERVOIR	19.6	31.5	672	1,740	223	578
00310900	Nolin River at Kyrock--Lat 37°16'42", Long 86°14'51", at outlet of Nolin River Dam	61	NOLIN RESERVOIR	.4	.6	.31	.8	0	0
00311000	Nolin River at Kyrock--Lat 37°16'27", Long 86°15'03", including Dismal Creek	61	NOLIN RESERVOIR	7.8	12.6	703	1,821	223	578
00311100	Bylaw Creek near Mammoth Cave--Lat 37°15'40", Long 86°13'07", 600 feet downstream from Jones Branch	61	BEE SPRING	7.4	11.9	707	1,831	223	578
	Bylaw Creek at mouth--Lat 37°15'30", Long 86°14'16"	61	NOLIN RESERVOIR	1.7	2.7	5.16	13.4	0	0
	Second Creek at mouth--Lat 37°14'13", Long 86°14'17"	61	NOLIN RESERVOIR	0	0	6.10	15.8	0	0
	First Creek at mouth--Lat 37°13'28", Long 86°13'41"	61	RHODA	0	0	2.25	5.8	0	0
	Nolin River at mouth--Lat 37°12'56", Long 86°14'57"	61	RHODA	0	0	2.53	6.6	0	0
00311500	Green River including Nolin River--Lat 37°12'56", Long 86°14'57"	61	RHODA	0	0	727	1,883	223	578
00311600	Green River at Brownsville--Lat 37°12'25", Long 86°15'40", at Lock 6 Beaver Dam Creek at Rhoda--Lat 37°09'18", Long 86°13'35", at bridge on State Highway 101	61	RHODA	183.5	295.3	2,758	7,143	686	1,777
		61	BROWNSVILLE	181.7	292.4	2,762	7,154	687	1,777
		61	RHODA	7.1	11.4	10.9	28.2	1.8	4.7

Table 8, continued

DRAINAGE AREAS OF STREAMS AT SELECTED LOCATIONS IN KENTUCKY

Station Number	Stream and location	County Code	7½ minute Quadrangle Name	River Distance		Drainage Area			
				mi	km	Total		Non-contributing	
						mi ²	km ²	mi ²	km ²
	OHIO RIVER BASIN--Continued								
	GREEN RIVER BASIN--Continued								
03312000	Green River above Bear Creek--Lat 37°10'12", Long 86°23'55" Bear Creek near Leitchfield--Lat 37°25'36", Long 86°16'45", at bridge on State Highway 259	61	REEDYVILLE	168.4	271.0	2,842	7,361	696	1,803
03312100	Bear Creek near Roundhill--Lat 37°14'56", Long 86°21'40", at bridge on State Highway 70	85	LEITCHFIELD	37.8	60.8	30.8	79.8	.6	1.6
	Bear Creek at mouth--Lat 37°10'12", Long 86°23'55"	61	BROWNSVILLE	11.8	19.0	137	355	.7	1.8
	Green River including Bear Creek--Lat 37°10'12", Long 86°23'55"	61	REEDYVILLE	0	0	159	412	.7	1.8
03312107	Green River near Naker--Lat 37°10'10", Long 86°24'11", at Lock 5	61	REEDYVILLE	168.4	271.0	3,001	7,773	697	1,805
	Green River above Barren River--Lat 37°10'52", Long 86°37'23"	227	REEDYVILLE	168.1	270.5	3,001	7,773	697	1,805
		227	RIVERSIDE	149.5	240.6	3,140	8,133	703	1,821
	<u>Barren River Basin</u>								
03312160	East Fork Barren River near Gamaliel--Lat 36°38'59", Long 85°47'43", (head of Barren River) at bridge on State Highway 100	171	GAMALIEL	141.8	228.2	80.1	207	14.1	36.5
	East Fork above Line Creek--Lat 36°39'15", Long 85°49'05"	171	GAMALIEL	139.7	224.8	81.3	211	14.1	36.5
03312200	Line Creek at Kentucky-Tennessee State Line (Area in Tennessee)	171	GAMALIEL	7.0	11.3	54.2	140		
	Line Creek at Gamaliel--Lat 36°37'34", Long 85°47'25", at bridge on State Highway 63 (Area in Tennessee)	171	GAMALIEL	6.7	10.8	64.0	166	0	0
	(Area in Kentucky)					53.8	139		
	Line Creek at mouth--Lat 36°37'34", Long 85°47'25"	171	GAMALIEL	0	0	10.2	26.4	.9	2.3
	(Area in Tennessee)					69.1	179	4.0	10.4
	(Area in Kentucky)					54.2	140	3.1	8.0
	Barren River at confluence of East Fork and Line Creek	171	GAMALIEL	139.7	224.8	150	388	18.1	46.9
	Barren River above Salt Lick Creek--Lat 36°39'46", Long 85°56'50" (Area in Tennessee)	171	FOUNTAIN RUN	124.3	200.0	178	461	18.3	47.4
	(Area in Kentucky)					55.0	142	3.1	8.0
	Salt Lick Creek at Kentucky-Tennessee State Line (Area in Tennessee)	171	GAMALIEL	4.4	7.1	50.6	131	0	0
	(Area in Kentucky)	171	FOUNTAIN RUN	1.8	2.9	52.8	137	0	0
	Salt Lick Creek above Long Fork--Lat 36°38'31", Long 85°55'16"	171	FOUNTAIN RUN	4.4	7.1	50.6	131	0	0
	Long Fork at Kentucky-Tennessee State Line (Area in Tennessee)	171	FOUNTAIN RUN	1.7	2.7	32.4	83.9	0	0
	(Area in Kentucky)	171	FOUNTAIN RUN	.5	.8	33.0	85.5	0	0
	Long Fork above White Oak Creek--Lat 36°38'31", Long 85°55'16"	171	FOUNTAIN RUN	1.6	2.6	26.8	69.4	0	0
	White Oak Creek at mouth--Lat 36°38'31", Long 85°55'16"	171	FOUNTAIN RUN	0	0	29.7	76.9	0	0
03312395	Long Fork at mouth--Lat 36°38'31", Long 85°55'16"	171	FOUNTAIN RUN	0	0	62.9	163	0	0
	Salt Lick Creek at Ackerman--Lat 36°39'23", Long 85°55'17"	171	FOUNTAIN RUN	.9	1.4	118	306	0	0
	Salt Lick Creek at mouth--Lat 36°39'46", Long 85°56'50"	171	FOUNTAIN RUN	0	0	119	308	0	0
03312400	Barren River including Salt Lick Creek--Lat 36°39'46", Long 85°56'50"	171	FOUNTAIN RUN	124.3	200.0	297	769	18.3	47.4
	Barren River near Ackersville--Lat 36°40'28", Long 85°57'14", at bridge on State Highway 87	171	FOUNTAIN RUN	122.5	197.1	298	772	18.3	47.4
	Barren River above Puncheon Creek--Lat 36°40'36", Long 86°00'08"	03	HOLLAND	117.7	189.4	339	878	18.3	47.4
	Puncheon Creek at Kentucky-Tennessee State Line (Area in Tennessee)	03	HOLLAND	4.1	6.6	19.5	50.5	0	0
	(Area in Kentucky)	03	HOLLAND	0	0	29.4	76.1	0	0
	Puncheon Creek at mouth--Lat 36°40'36", Long 86°00'08"	03	HOLLAND	117.7	189.4	369	956	18.3	47.4
	Barren River including Puncheon Creek--Lat 36°40'36", Long 86°00'08" (Area in Tennessee)	03	HOLLAND			184	477		
	(Area in Kentucky)					184	477	18.3	47.4
	Barren River above Long Creek--Lat 36°44'15", Long 86°02'46" (Area in Tennessee)	03	HOLLAND	105.3	169.5	398	1,031	19.0	49.2
	(Area in Kentucky)					188	487		
	Long Creek at Kentucky-Tennessee State Line (Area in Tennessee)	03	HOLLAND			210	544		
03312473	Long Creek near Holland--Lat 36°42'41", Long 86°04'56", at bridge on State Highway 100	03	HOLLAND	13.6	21.9	48.6	126		
	Long Creek at mouth--Lat 36°44'15", Long 86°02'46" (Inundated by Barren River Lake)	03	HOLLAND	4.4	7.1	69.8	181		
		03	HOLLAND	0	0	74.4	193		

Table 8, continued

DRAINAGE AREAS OF STREAMS AT SELECTED LOCATIONS IN KENTUCKY

Station Number	Stream and location	County Code	7½ minute Quadrangle Name	River Distance		Drainage Total		Area Non-contributing	
				mi	km	mi ²	km ²	mi ²	km ²
	OHIO RIVER BASIN--Continued GREEN RIVER BASIN--Continued BARREN RIVER BASIN--Continued								
03312500	Barren River including Long Creek--Lat 36°44'15", Long 86°02'46" Barren River near Pageville--Lat 36°51'09", Long 86°04'37" (Inundated by Barren River Lake)	03	HOLLAND	105.3	169.5	472	1,222	19.0	49.2
03312580	Barren River above Peter Creek--Lat 36°52'40", Long 85°04'12" Peter Creek near Austin--Lat 36°50'48", Long 85°58'45" Peter Creek at mouth--Lat 36°52'40", Long 86°04'12" (Inundated by Barren River Lake)	09 09 09	AUSTIN LUCAS TRACY	92.0 89.6 11.8	148.1 144.2 19.0	533 539 62.3	1,380 1,603 161	19 19 1.3	49 50 3.4
03312640	Barren River including Peter Creek--Lat 36°52'40", Long 86°04'12" Barren River above Skaggs Creek--Lat 36°54'02", Long 86°05'51" Skaggs Creek near Temple Hill--Lat 36°51'53", Long 85°50'55", at bridge on State Highway 63	09 09 09	LUCAS LUCAS LUCAS	0 89.6 84.9	0 144.2 136.6	80.2 619 624	208 1,603 1,616	1.5 21 21	3.9 54 54
03312680	Skaggs Creek above Falling Timber Creek--Lat 36°54'44", Long 85°54'24" Falling Timber Creek at mouth--Lat 36°54'44", Long 85°54'24" Skaggs Creek near Glasgow--Lat 36°55'00", Long 85°55'04", at bridge on State Highway 249	09 09 09	FREEDOM GLASGOW SOUTH GLASGOW SOUTH	32.8 24.5 0	52.8 39.4 0	70.0 81.6 56.4	181 211 146	10.5 10.6 6.2	27.2 27.5 16.1
03312765	Skaggs Creek above Beaver Creek--Lat 37°55'35", Long 86°02'28" Beaver Creek near Glasgow--Lat 37°02'05", Long 85°54'13", at bridge on U.S. Highway 31E	09 09	GLASGOW SOUTH LUCAS	23.1 8.0	37.2 12.9	141 188	365 487	16.8 18.2	43.5 47.1
03312795	Little Beaver Creek near Glasgow--Lat 37°00'36", Long 86°01'00", at culvert on Cumberland Parkway	09	GLASGOW NORTH	23.1	37.2	49.6	128	24.6	63.7
03312800	Beaver Creek near Glasgow--Lat 37°00'59", Long 85°59'26", at bridge on U.S. Highway 68	09	PARK CITY	2.1	3.4	.89	2.3	0	0
03312900	Beaver Creek at mouth--Lat 37°55'35", Long 86°02'28" (Inundated by Barren River Lake)	09	GLASGOW NORTH	14.5	23.3	66.3	172	27.0	69.9
03313000	Skaggs Creek at mouth--Lat 36°54'02", Long 86°05'51" (Inundated by Barren River Lake) Barren River including Skaggs Creek--Lat 36°54'02", Long 86°05'51" Barren River Dam near Finney--Lat 36°53'31", Long 86°07'27" Barren River near Finney--Lat 36°53'42", Long 86°08'02", 0.5 mile downstream from Barren River Dam	09 09 03 03	LUCAS LUCAS LUCAS MEADOR	0 84.9 79.2 78.7	0 136.6 127.5 126.7	313 937 942 942	811 2,427 2,440 2,440	56 77 77 77	145 199 199 199
03313020	<u>Difficult Creek Basin</u> <u>Solomon Creek</u> Solomon Creek Tributary near Scottsville-- Lat 36°49'52", Long 86°06'43", at culvert on U.S. Highway 31E Barren River above Bays Fork--Lat 36°54'45", Long 86°13'34"	03 03	AUSTIN MEADOR	.9 62.2	1.4 100.1	.24 1,001	.6 2,593	0 173	0 448
03313500	<u>Bays Fork Basin</u> West Bays Fork at Scottsville--Lat 36°44'53", Long 86°11'47", at bridge on U.S. Highway 31E	03	PETROLEUM	6.4	10.3	7.47	19.3	.04	.1
03313570	Bays Fork at Claypool--Lat 36°54'15", Long 86°14'06", at bridge on State Highway 234 Bays Fork at mouth--Lat 36°54'45", Long 86°13'34" Barren River including Bays Fork--Lat 36°54'45", Long 86°13'34" Barren River above Drakes Creek--Lat 36°58'52", Long 86°22'04"	03 03 03 227	MEADOR MEADOR MEADOR POLKVILLE	1.1 0 62.2 43.6	1.8 0 100.1 70.2	80.9 81.3 1,082 1,338	210 211 2,802 3,465	13.6 13.7 187 342	35.2 35.5 484 886
03313700	<u>Drakes Creek Basin</u> West Fork Drakes Creek at Kentucky-Tennessee State Line (Head of Drakes Creek) West Fork Drakes Creek at Franklin--Lat 36°43'08", Long 86°32'44", at bridge on State Highway 100	213 213	FRANKLIN FRANKLIN	56.3 47.5	90.6 76.4	79.3 110	205 285	6.5 19.1	16.8 49.5
03313800	West Fork Drakes Creek above Lick Creek--Lat 36°48'16", Long 86°29'42" Lick Creek near Franklin--Lat 36°47'23", Long 86°29'24", at bridge on State Highway 1171 Lick Creek at mouth--Lat 36°48'16", Long 86°29'42"	213 213 213	DRAKE DRAKE DRAKE	33.4 1.0 0	53.8 1.6 0	164 21.6 22.7	425 55.9 58.8	67.0 13.3 14.3	174 34.4 37.0

Table 8, continued

DRAINAGE AREAS OF STREAMS AT SELECTED LOCATIONS IN KENTUCKY

Station Number	Stream and location	County Code	7½ minute Quadrangle Name	River Distance		Drainage Total		Area	
				mi	km	mi ²	km ²	Non-contributing	
								mi ²	km ²
	OHIO RIVER BASIN--Continued GREEN RIVER BASIN--Continued BARREN RIVER BASIN--Continued DRAKES CREEK BASIN--Continued								
03313803	West Fork Drakes Creek at Hillsdale--Lat 36°48'29", Long 86°28'25", at bridge on Interstate Highway 65	213	DRAKE	30.5	49.1	192	497	85.0	220
	West Fork Drakes Creek above Middle Fork Drakes Creek	227	DRAKE	23.5	37.8	205	531	93.0	241
	Middle Fork Drakes Creek at Kentucky-Tennessee State Line	03	ADOLPHUS	21.5	34.6	33.6	87.0	0	0
	Middle Fork Drakes Creek at Alonzo--Lat 36°41'31", Long 86°20'52", at bridge on State Highway 100	03	ADOLPHUS	18.1	29.1	42.3	110	.2	.5
03313830	Middle Fork Drakes Creek near Gold City--Lat 36°44'55", Long 86°24'15" Middle Fork Drakes Creek above Sulphur Fork Creek-- Lat 36°44'52", Long 86°24'35"	03	HICKORY FLAT	12.0	19.3	57.4	149	1.0	2.6
	Sulphur Fork Creek at Kentucky-Tennessee State Line	03	HICKORY FLAT	11.7	18.8	57.5	149	1.0	2.6
	Sulphur Fork Creek at mouth--Lat 36°44'52", Long 86°24'35"	03-213	HICKORY FLAT	8.8	14.2	20.5	53.1	3.4	8.8
03313860	Middle Fork Drakes Creek at Drake--Lat 36°49'37", Long 86°24'33" Middle Fork Drakes Creek at mouth--Lat 36°50'19", Long 86°24'46"	213	HICKORY FLAT	0	0	44.8	116	7.2	18.6
	Drakes Creek at confluence of West and Middle Forks	03	DRAKE	2.2	3.5	124	321	13.9	36.0
	Drakes Creek above Trammel Creek--Lat 36°52'33", Long 86°22'28"	227	DRAKE	0	0	125	324	14.0	36.3
	Trammel Creek at Kentucky-Tennessee State Line	227	DRAKE	23.5	37.8	330	855	107	277
03313885	Trammel Creek at Petroleum--Lat 36°42'08", Long 86°14'50", at L&N Railroad Bridge	227	POLKVILLE	18.2	29.3	338	875	112	290
	Trammel Creek above Little Trammel Creek--Lat 36°42'08", Long 86°14'50"	03	PETROLEUM	30.2	48.6	25.3	65.5	0	0
	Little Trammel Creek at Kentucky--Tennessee State Line	03	PETROLEUM	23.7	38.1	49.2	127	0	0
	Little Trammel Creek at Petroleum--Lat 36°41'38", Long 86°15'06", at bridge on State Highway 1174	03	PETROLEUM	23.6	38.0	50.1	130	0	0
	Little Trammel Creek at mouth--Lat 36°42'08", Long 86°14'50"	03	ADOLPHUS	4.6	7.4	16.4	42.5	0	0
	Trammel Creek including Little Trammel Creek-- Lat 36°42'08", Long 86°14'50"	03	PETROLEUM	1.7	2.7	25.9	67.1	0	0
03313900	Trammel Creek near Scottsville--Lat 36°49'54", Long 86°16'23", at bridge on State Highway 100	03	PETROLEUM	0	0	27.2	70.4	0	0
	Trammel Creek at mouth--Lat 36°52'33", Long 86°22'28"	03	ADOLPHUS	20.9	33.6	93.4	242	0	0
03314000	Drakes Creek including Trammel Creek--Lat 36°52'33", Long 86°22'28" Drakes Creek near Alvaton--Lat 36°53'43", Long 86°22'50", at bridge on U.S. Highway 231	227	POLKVILLE	0	0	135	350	6.7	17.4
	Drakes Creek at mouth--Lat 36°58'52", Long 86°22'04"	227	POLKVILLE	18.2	29.3	474	1,228	119	308
03314500	Barren River including Drakes Creek--Lat 36°58'52", Long 86°22'04" Barren River at Bowling Green--Lat 37°00'04", Long 86°25'51", at bridge on College Street	227	POLKVILLE	12.6	20.3	478	1,238	122	316
03314750	Barren River Tributary near Bowling Green--Lat 37°00'38", Long 86°30'43", at culvert on Green River Parkway	227	POLKVILLE	0	0	502	1,300	140	353
03315000	Barren River at Greencastle--Lat 37°05'10", Long 86°30'10", at Lock 1	227	POLKVILLE	43.6	70.2	1,840	4,766	482	1,248
03315100	Barren River above Gasper River--Lat 37°05'06", Long 86°34'43" Gasper River near Richelieu--Lat 36°58'42", Long 86°40'55", at bridge on State Highway 73	227	BOWLING GREEN NORTH	37.6	60.5	1,849	4,789	487	1,261
	Gasper River above Clear Fork Creek--Lat 36°59'10", Long 86°37'55"	227	HADLEY	2.3	3.7	.50	1.3	0	0
03315190	Clear Fork Creek near Rockfield--Lat 36°56'57", Long 86°38'16" Clear Fork Creek at mouth--Lat 36°59'10", Long 86°37'55"	227	HADLEY	15.0	24.1	1,968	5,097	568	1,471
	Gasper River including Clear Fork Creek--Lat 36°59'10", Long 86°37'55"	227	HADLEY	8.3	13.4	1,986	5,144	573	1,484
03315265	Gasper River near Richelieu--Lat 36°59'25", Long 86°37'53", at bridge on State Highway 1083	141	SOUTH UNION	25.6	41.2	46.5	120	10.7	27.7
03315300	Gasper River at Hadley--Lat 37°03'12", Long 86°35'47", at bridge on U.S. Highway 231	227	SOUTH UNION	17.0	27.4	60.1	156	11.2	29.0
	Gasper River at mouth--Lat 37°05'06", Long 86°34'43"	227	SOUTH UNION	5.5	8.9	52.9	137	31.3	81.1
	Barren River including Gasper River--Lat 37°05'06", Long 86°34'43"	227	SOUTH UNION	0	0	99.6	258	61.3	159
	Barren River at mouth--Lat 37°10'52", Long 86°37'23"	227	SOUTH UNION	17.0	27.4	160	414	72.5	188
03315500	Green River including Barren River--Lat 37°10'52", Long 86°37'23" Green River at Woodbury--Lat 37°11'01", Long 86°37'49", at Lock 4	227	SOUTH UNION	16.7	26.9	160	414	72.5	188
		227	HADLEY	8.7	14.0	190	492	79.0	205
		227	HADLEY	0	0	211	546	82	212
		227	HADLEY	8.3	13.4	2,197	5,690	655	1,696
		227	RIVERSIDE	0	0	2,264	5,864	656	1,699
		227	RIVERSIDE	149.5	240.6	5,404	13,996	1,358	3,517
		31	MORGANTOWN	149.1	240.0	5,404	13,996	1,359	3,520

Table 8, continued

DRAINAGE AREAS OF STREAMS AT SELECTED LOCATIONS IN KENTUCKY

Station Number	Stream and location	County Code	7½ minute Quadrangle Name	River Distance		Drainage Area			
						Total		Non-contributing	
				mi	km	mi ²	km ²	mi ²	km ²
	OHIO RIVER BASIN--Continued GREEN RIVER BASIN--Continued								
03315515	Green River above Welch Creek--Lat 37°13'33", Long 86°40'05" Welch Creek near Morgantown--Lat 37°13'47", Long 86°39'49", at bridge on State Highway 939	31	MORGANTOWN	143.9	231.6	5,412	14,017	1,359	3,520
	Welch Creek at mouth--Lat 37°13'33", Long 86°40'05"	31	MORGANTOWN	.4	.6	59.5	154	.1	.3
	Green River including Welch Creek--Lat 37°13'33", Long 86°40'05"	31	MORGANTOWN	0	0	59.6	154	.1	.3
03315520	Green River at Aberdeen--Lat 37°14'36", Long 86°41'22", at bridge on U.S. Highway 231	31	MORGANTOWN	143.9	231.6	5,472	14,172	1,359	3,520
	Green River above Indian Camp Creek--Lat 37°17'04", Long 86°44'00"	31	MORGANTOWN	141.4	227.6	5,488	14,214	1,359	3,520
	Indian Camp Creek above East Prong Indian Camp Creek-- Lat 37°17'54", Long 86°42'50"	31	FLENER	137.1	220.6	5,495	14,232	1,359	3,520
	East Prong Indian Camp Creek at mouth--Lat 37°17'54", Long 86°42'50"	31	FLENER	2.7	4.3	33.4	86.5	.4	1.0
03315610	Indian Camp Creek near Aberdeen--Lat 37°17'08", Long 86°43'06", at bridge on U.S. Highway 231	31	FLENER	0	0	27.1	70.2	.3	.8
	Indian Camp Creek above West Prong Indian Camp Creek-- Lat 37°17'28", Long 86°43'48"	31	FLENER	2.1	3.4	61.2	159	.6	1.6
	West Prong Indian Camp Creek at mouth--Lat 37°17'28", Long 86°43'48"	31	FLENER	.9	1.4	62.2	161	.6	1.6
	Indian Camp Creek at mouth--Lat 37°17'04", Long 86°44'00"	31	FLENER	0	0	20.2	52.3	0	0
	Green River including Indian Camp Creek--Lat 37°17'04", Long 86°44'00"	31	FLENER	0	0	82.7	214	.6	1.6
03315810	Green River above Muddy Creek--Lat 37°13'45", Long 86°46'46"	31	FLENER	137.1	220.6	5,577	14,444	1,360	3,522
	Muddy Creek at Dunbar--Lat 37°11'01", Long 86°46'24", at bridge on State Highway 70	31	SOUTH HILL	117.6	189.3	5,618	14,551	1,360	3,522
	Muddy Creek at mouth--Lat 37°13'45", Long 86°46'46"	31	SOUTH HILL	5.0	8.0	94.3	244	3.1	8.0
	Green River including Muddy Creek--Lat 37°13'45", Long 86°46'46"	31	SOUTH HILL	0	0	102	264	3.3	8.5
	Green River above Mud River--Lat 37°12'41", Long 86°53'59"	31	SOUTH HILL	117.6	189.3	5,720	14,615	1,363	3,530
		31	ROCHESTER	108.6	174.8	5,767	14,937	1,365	3,535
	<u>Mud River at Mud River mile 66.2</u> <u>Poindexter Branch</u>								
03315885	Poindexter Branch Tributary near Russellville-- Lat 36°50'25", Long 86°51'04", at culvert on U.S. Highway 68	141	DENNIS	.9	1.4	.25	.6	0	0
	Poindexter Branch at mouth--Lat 36°51'42", Long 86°50'43"	141	DENNIS	0	0	3.55	9.2	.3	.8
03315915	Mud River near Homer--Lat 36°57'26", Long 86°52'27"	141	HOMER	52.3	84.2	45.0	117	7.4	19.2
03316000	Mud River near Lewisburg--Lat 37°00'15", Long 86°54'26", at bridge on State Highway 106	141	DUNMOR	44.5	71.6	90.5	234	9.7	25.1
	Mud River above Wolf Lick Creek--Lat 37°03'45", Long 86°56'37"	141	DUNMOR	30.6	49.2	104	269	10.3	26.7
03316130	Wolf Lick Creek above Elk Lick Creek--Lat 36°58'57", Long 86°59'48" Elk Lick Creek near Lewisburg--Lat 36°58'02", Long 86°59'12", at bridge on State Highway 106	141	LEWISBURG	13.7	22.0	23.6	61.1	.1	.3
	Elk Lick Creek at mouth--Lat 36°58'57", Long 86°59'48"	141	LEWISBURG	3.0	4.8	43.0	111	1.8	4.7
	Wolf Lick Creek including Elk Lick Creek--Lat 36°58'57", Long 86°59'48"	141	LEWISBURG	0	0	45.0	117	1.8	4.7
03316200	Wolf Lick Creek near Lewisburg--Lat 37°01'08", Long 86°57'33", at bridge on State Highway 75	141	LEWISBURG	13.7	22.0	68.6	178	1.9	4.9
	Wolf Lick Creek near Dunmor--Lat 37°02'30", Long 86°57'15"	141	DUNMOR	7.9	12.7	116	300	4.0	10.4
	Wolf Lick Creek at mouth--Lat 37°03'45", Long 86°56'37"	141	DUNMOR	4.1	6.6	133	344	4.5	11.7
	Mud River including Wolf Lick Creek--Lat 37°03'45", Long 86°56'37"	141	DUNMOR	0	0	137	355	4.5	11.7
03316275	Mud River near Huntsville--Lat 37°07'24", Long 86°54'02", at low-water bridge on State Highway 949	141	DUNMOR	30.6	49.2	241	624	14.0	36.3
	Mud River above Rocky Creek--Lat 37°09'16", Long 86°55'34"	177	DUNMOR	17.4	28.0	268	694	14.0	36.3
	Rocky Creek at mouth--Lat 37°09'16", Long 86°55'34"	177	ROCHESTER	9.0	14.5	273	707	14.0	36.3
	Mud River at mouth--Lat 37°12'41", Long 86°53'59"	177	ROCHESTER	0	0	77.0	199	1.0	2.6
	Green River including Mud River--Lat 37°12'41", Long 86°53'59"	177	ROCHESTER	0	0	375	971	15.0	38.9
03316500	Green River at Rochester--Lat 37°12'50", Long 86°54'00", at Lock 3	183	ROCHESTER	108.6	174.8	6,142	15,908	1,380	3,574
	Green River at Paradise--Lat 37°15'53", Long 86°58'43", at TVA steam-electric generating plant	177	ROCHESTER	108.5	174.6	6,142	15,908	1,380	3,574
	Green River at Paradise--Lat 37°16'08", Long 86°58'55"	177	PARADISE	100.1	161.1	6,183	16,014	1,385	3,587
	Green River above Pond Creek--Lat 37°18'09", Long 86°59'17"	177	PARADISE	99.8	160.6	6,184	16,017	1,385	3,587
		177	PARADISE	97.3	156.6	6,190	16,032	1,385	3,587

Table 8, continued

DRAINAGE AREAS OF STREAMS AT SELECTED LOCATIONS IN KENTUCKY

Station Number	Stream and location	County Code	7½ minute Quadrangle Name	River Distance		Drainage Area					
				mi	km	Total		Non-contributing			
						mi ²	km ²	mi ²	km ²		
	OHIO RIVER BASIN--Continued GREEN RIVER BASIN--Continued										
03316640	Pond Creek near Martwick--Lat 37°18'01", Long 87°00'16"	177	CENTRAL CITY EAST	1.7	2.7	125	324	7.2	18.6		
	Pond Creek at mouth--Lat 37°18'09", Long 86°59'17"	177	PARADISE	0	0	127	329	7.2	18.6		
	Green River including Pond Creek--Lat 37°18'09", Long 86°59'17"	177	PARADISE	97.3	156.6	6,317	16,361	1,392	3,605		
	<u>Lewis Creek</u>										
03316655	Lewis Creek Tributary near McHenry--Lat 37°21'10", Long 86°53'56", at culvert on Western Kentucky Parkway	183	PARADISE	.3	.5	.96	2.5	.8	2.1		
	Green River at Green River powerplant--Lat 37°21'47", Long 87°07'16"	177	CENTRAL CITY EAST	81.7	131.5	6,400	16,576	1,398	3,621		
	Green River above Rough River--Lat 37°29'17", Long 87°08'06"	183	LIVERMORE	71.3	114.7	6,431	16,656	1,401	3,629		
	<u>Rough River Basin at Green River mile 71.3</u>										
03316815	Rough River at Vertrees--Lat 37°41'39", Long 86°07'52", at bridge on State Highway 86	93	CONSTANTINE	148.6	239.1	45.3	117	33.8	87.5		
03316865	Rough River near Constantine--Lat 37°38'08", Long 86°12'09"	93	CONSTANTINE	136.9	220.3	102	264	52.5	136		
	Rough River above Meeting Creek--Lat 37°35'41", Long 86°15'39"	93	MADRID	126.3	203.3	116	300	56.5	146		
	Meeting Creek at mouth--Lat 37°35'41", Long 86°15'39"	85	MADRID	0	0	42.2	109	3.3	8.6		
	Rough River above Clifty Creek--Lat 37°35'19", Long 86°16'39"	85	MADRID	124.1	199.7	159	412	59.8	155		
	Clifty Creek at mouth--Lat 37°35'19", Long 86°16'39"	85	MADRID	0	0	55.3	143	.9	2.3		
03317000	Rough River near Madrid--Lat 37°35'31", Long 86°19'46", at bridge on State Highway 65	27	MADRID	116.4	187.3	225	583	65.4	169		
	Rough River above Little Clifty Creek--Lat 37°34'04", Long 86°23'35"	85	MCDANIELS	105.7	170.1	246	637	66.0	171		
	Little Clifty Creek at mouth--Lat 37°34'04", Long 86°23'35"	85	MCDANIELS	0	0	30.2	78.2	3.4	8.8		
	Rough River including Little Clifty Creek--Lat 37°34'04", Long 86°23'35"	85	MCDANIELS	105.7	170.1	277	717	69.4	180		
	Rough River above North Fork Rough River--Lat 37°36'40", Long 86°28'59"	27	MCDANIELS	92.5	148.9	304	787	69.6	180		
03317500	North Fork Rough River near Westview--Lat 37°41'32", Long 86°23'29", at bridge on State Highway 520	27	KINGSWOOD	18.6	29.9	42.0	109	19.4	50.2		
	<u>Long Lick Creek Basin</u>										
03317965	Long Lick Creek Tributary near Axtel--Lat 37°38'46", Long 86°29'57", at culvert on State Highway 105	27	KINGSWOOD	.7	1.1	.38	.98	0	0		
	North Fork Rough River at mouth--Lat 37°36'40", Long 86°28'59"	27	MCDANIELS	0	0	147	381	38.2	98.9		
	Rough River including North Fork Rough River--Lat 37°36'40", Long 86°28'59"	27	MCDANIELS	92.5	148.9	452	1,171	107	277		
03318000	Rough River near Falls of Rough--Lat 37°36'33", Long 86°29'47", 0.9 mile upstream from Dam (Inundated by Rough River Lake)	85	MCDANIELS	90.2	145.2	454	1,176	107	277		
03318005	Rough River near Falls of Rough--Lat 37°37'12", Long 86°29'58", at Rough River Dam	27	MCDANIELS	89.4	143.9	454	1,176	107	277		
03318010	Rough River near Falls of Rough--Lat 37°37'19", Long 86°30'15", 0.1 mile downstream from Rough River Dam	85	FALLS OF ROUGH	89.2	143.6	454	1,176	107	277		
	Rough River above Rock Lick Creek--Lat 37°36'58", Long 86°32'59"	27	FALLS OF ROUGH	86.1	138.6	458	1,186	107	277		
03318200	Rock Lick Creek near Glen Dean--Lat 37°39'24", Long 86°33'43"	27	GLEN DEAN	6.8	10.9	20.1	52.1	0	0		
	Rock Lick Creek at mouth--Lat 37°36'58", Long 86°32'59"	27	FALLS OF ROUGH	0	0	43.5	113	0	0		
03318500	Rough River at Falls of Rough--Lat 37°35'20", Long 86°33'05", 150 feet downstream from bridge on State Highway 110	85	FALLS OF ROUGH	82.9	133.4	504	1,305	107	277		
	Rough River above Spring Fork--Lat 37°32'49", Long 86°34'46"	85	FALLS OF ROUGH	76.1	122.5	534	1,383	107	277		
	Spring Fork at mouth--Lat 37°32'49", Long 86°34'46"	85	FALLS OF ROUGH	0	0	38.5	99.7	10.1	26.2		
	Rough River above Caney Creek--Lat 37°32'45", Long 86°41'53"	183	OLATON	64.0	103.0	601	1,557	118	306		
03318800	Caney Creek near Horse Branch--Lat 37°27'50", Long 86°39'20", at bridge on State Highway 62. (Includes area of Horse Branch above U.S. Highway 62 bridge)	183	ROSINE	12.1	19.5	124	321	.8	2.1		
	Caney Creek at mouth--Lat 37°32'45", Long 86°41'53"	183	OLATON	0	0	153	396	.9	2.3		
03319000	Rough River near Dundee--Lat 37°32'51", Long 86°43'18", at bridge on State Highway 919	183	OLATON	62.5	100.6	757	1,961	119	308		
03319500	Rough River at Dundee--Lat 37°33'46", Long 86°46'16", at bridge on State Highway 69	183	DUNDEE	57.1	91.9	770	1,994	120	311		
	Rough River above Adams Fork--Lat 37°33'34", Long 86°47'35"	183	DUNDEE	54.9	88.4	770	1,994	120	311		
	Adams Fork above East Fork Adams Fork--Lat 37°38'26", Long 86°40'51"	183	FORDSVILLE	9.3	15.0	7.14	18.5	0	0		
	East Fork Adams Fork at mouth--Lat 37°38'26", Long 86°40'51"	183	FORDSVILLE	0	0	4.93	12.8	.6	1.6		
	Adams Fork above West Fork Adams Fork--Lat 37°35'42", Long 86°43'46"	183	OLATON	4.6	7.4	22.6	58.5	.6	1.6		

Table 8, continued

DRAINAGE AREAS OF STREAMS AT SELECTED LOCATIONS IN KENTUCKY

Station Number	Stream and location	County Code	7½ minute Quadrangle Name	River Distance		Drainage		Area	
				mi	km	Total		Non-contributing	
						mi ²	km ²	mi ²	km ²
	OHIO RIVER BASIN--Continued GREEN RIVER BASIN--Continued ROUGH RIVER BASIN--Continued ADAMS FORK BASIN--Continued								
03319520	West Fork Adams Fork West Fork Adams Fork Tributary near Fordsville-- Lat 37°41'13", Long 86°41'33", at culvert on State Highway 1700	91	FORDSVILLE	0	0	0.26	0.67	0	0
	West Fork Adams Fork at mouth--Lat 37°35'42", Long 86°43'46"	183	OLATON	0	0	13.7	35.5	0	0
03319540	Adams Fork including West Fork Adams Fork--Lat 37°35'42", Long 86°43'46" Adams Fork near Dundee--Lat 37°34'56", Long 86°45'24", at bridge on State Highway 69	183	OLATON	4.6	7.4	36.4	94.3	.6	1.6
	Adams Fork at mouth--Lat 37°33'34", Long 86°47'35"	183	DUNDEE	2.7	4.3	48.9	127	.6	1.6
	Rough River including Adams Fork--Lat 37°33'34", Long 86°47'35"	183	DUNDEE	0	0	54.5	141	.6	1.6
03319610	Rough River near Dundee--Lat 37°33'27", Long 86°48'27", at Millers Bridge	183	DUNDEE	54.9	88.4	825	2,137	121	313
03319725	Rough River above Muddy Creek--Lat 37°26'17", Long 86°55'48" Muddy Creek at mouth--Lat 37°26'17", Long 86°55'47", at bridge on L&N Railroad	183	DUNDEE	52.5	84.5	825	2,137	121	313
	Rough River above Barnett Creek--Lat 37°29'37", Long 87°02'37"	183	HARTFORD	26.7	43.0	902	2,336	127	329
	Barnett Creek at mouth--Lat 37°29'30", Long 87°02'37"	183	HARTFORD	0	0	72.8	189	1.8	4.7
03319880	Rough River including Barnett Creek--Lat 37°29'37", Long 87°02'37" Rough River near Livermore--Lat 37°29'56", Long 87°03'56", at Lock 1 Rough River at mouth--Lat 37°29'17", Long 87°08'06"	183	EQUALITY	9.6	15.4	1,018	2,637	131	339
03319885	Green River including Rough River--Lat 37°29'17", Long 87°08'06" Green River at Livermore--Lat 37°29'08", Long 87°08'11", at bridge on L&N Railroad	149	EQUALITY	0	0	40.5	105	0	0
03320000	Green River at Calhoun--Lat 37°31'52", Long 87°15'50", at Lock 2 Green River above Long Falls Creek--Lat 37°31'55", Long 87°15'57"	149	EQUALITY	9.6	15.4	1,059	2,743	131	339
03320080	Long Falls Creek near Calhoun--Lat 37°33'50", Long 87°16'33", at bridge on State Highway 136 Long Falls Creek at mouth--Lat 37°31'55", Long 87°15'57"	149	EQUALITY	7.0	11.3	1,068	2,766	132	342
03320500	Green River above Pond River--Lat 37°31'40", Long 87°21'15" Pond River near Apex--Lat 37°07'20", Long 87°19'10", at bridge on State Highway 189	149	LIVERMORE	0	0	1,081	2,800	134	347
	Pond River near Apex--Lat 37°07'20", Long 87°19'10", at bridge on State Highway 189	177	LIVERMORE	71.3	114.7	7,512	19,456	1,534	3,973
	West Fork Pond River McFarland Creek at mouth--Lat 37°08'01", Long 87°22'29" (Including Grays Branch)	107	LIVERMORE	71.2	114.6	7,512	19,456	1,534	3,973
03320770	West Fork Pond River near White Plains--Lat 37°09'25", Long 87°21'35", at bridge on State Highway 1558	47	CALHOUN	63.3	101.9	7,566	19,596	1,534	3,973
03321000	West Fork Pond River at mouth--Lat 37°09'25", Long 87°20'01" Pond River near White Plains--Lat 37°13'37", Long 87°20'57", at bridge on U.S. Highway 62	107	CALHOUN	63.1	101.5	7,566	19,596	1,534	3,973
03321035	Pond River above Drakes Creek--Lat 37°15'27", Long 87°23'19" Drakes Creek near White Plains--Lat 37°11'57", Long 87°24'53", at bridge on State Highway 813	107	CALHOUN	2.6	4.2	38.0	98.4	3.2	8.3
03321100	Drakes Creek at mouth--Lat 37°15'27", Long 87°23'19" Pond River including Drakes Creek--Lat 37°15'27", Long 87°23'19" Pond River near Sacramento--Lat 37°23'41", Long 87°18'19", at bridge on State Highway 85	107	CALHOUN	0	0	40.9	106	3.2	8.3
03321210	Elk Creek near Madisonville--Lat 37°22'35", Long 87°29'25", at culvert on U.S. Highway 41 Pond River at Brazzel Bridge--Lat 37°26'30", Long 87°21'10", at bridge on State Highway 254 Pond River above Cypress Creek--Lat 37°30'50", Long 87°21'00" Cypress Creek near Calhoun--Lat 37°29'20", Long 87°17'11", at bridge on County Road 1155 (Coffman Bridge)	107	CALHOUN	55.1	88.7	7,624	19,746	1,538	3,983
	Elk Creek near Madisonville--Lat 37°22'35", Long 87°29'25", at culvert on U.S. Highway 41	107	CALHOUN	55.1	88.7	7,624	19,746	1,538	3,983
	Pond River at Brazzel Bridge--Lat 37°26'30", Long 87°21'10", at bridge on State Highway 254	107, 149	CALHOUN	6.7	10.8	589	1,526	27.0	69.9
	Pond River above Cypress Creek--Lat 37°30'50", Long 87°21'00" Cypress Creek near Calhoun--Lat 37°29'20", Long 87°17'11", at bridge on County Road 1155 (Coffman Bridge)	149	CALHOUN	1.0	1.6	645	1,671	27.2	70.4
	Cypress Creek near Calhoun--Lat 37°29'20", Long 87°17'11", at bridge on County Road 1155 (Coffman Bridge)	149	SACRAMENTO	5.7	9.2	142	368	3.4	8.8

Table 8, continued

DRAINAGE AREAS OF STREAMS AT SELECTED LOCATIONS IN KENTUCKY

Station Number	Stream and location	County Code	7½ minute Quadrangle Name	River Distance		Drainage Total		Area Non-contributing	
				mi	km	mi ²	km ²	mi ²	km ²
	OHIO RIVER BASIN--Continued GREEN RIVER BASIN--Continued POND RIVER BASIN--Continued								
03321215	Cypress Creek near Rumsey--Lat 37°30'32", Long 87°19'00"	149	CALHOUN	3.1	5.0	149	386	3.4	8.8
	Cypress Creek at mouth--Lat 37°30'50", Long 87°21'00"	149	CALHOUN	0	0	153	396	3.4	8.8
	Pond River at mouth--Lat 37°31'40", Long 87°21'16"	107	CALHOUN	0	0	799	2,069	30.5	79.0
03321230	Green River including Pond River--Lat 37°31'40", Long 87°21'16"	107	CALHOUN	55.1	88.7	8,423	21,816	1,568	4,061
	Green River near Beech Grove--Lat 37°35'21", Long 87°24'16", at old ferry landing on State Highway 147, at Wrightsburg	233	BEECH GROVE	49.1	79.0	8,454	21,896	1,568	4,061
	Green River above Deer Creek--Lat 37°35'32", Long 87°27'23"	233	BEECH GROVE	46.2	74.4	8,465	21,924	1,568	4,061
	Deer Creek above East Fork Deer Creek--Lat 37°33'38", Long 87°32'20"	233	SEBREE	8.3	13.4	48.2	125	.3	.8
	East Fork Deer Creek--Lat 37°26'02", Long 87°32'02", at County Road Bridge No. 437	107	SLAUGHTERS	11.8	19.0	3.65	9.45	0	0
	East Fork Deer Creek--Lat 37°27'20", Long 87°32'17", at County Road Bridge No. 425	107	SLAUGHTERS	10.2	16.4	9.67	25.0	0	0
	East Fork Deer Creek at Slaughtersville--Lat 37°29'14", Long 87°29'55", at L&N Railroad	107	HANSON	6.9	11.1	23.0	59.6	0	0
	East Fork Deer Creek Tributary at Slaughtersville-- Lat 37°29'29", Long 87°29'50", at mouth	233	HANSON	0	0	2.92	7.6	0	0
	East Fork Deer Creek including tributary--Lat 37°29'29", Long 87°29'50"	233	HANSON	6.6	10.6	26.0	67.3	0	0
	Sugar Camp Creek near Slaughtersville--Lat 37°30'51", Long 87°29'25", at mouth	233	BEECH GROVE	0	0	6.33	16.4	0	0
	East Fork Deer Creek including Sugar Camp Creek-- Lat 37°30'51", Long 87°29'25"	233	BEECH GROVE	5.0	8.0	33.3	86.2	0	0
	Slaughters Lake Outlet Ditch at mouth--Lat 37°30'53", Long 87°29'19"	233	BEECH GROVE	0	0	2.88	7.5	0	0
	East Fork Deer Creek including Slaughters Lake Outlet Ditch-- Lat 37°30'53", Long 87°29'19"	233	BEECH GROVE	4.9	7.9	36.2	93.8	0	0
03321275	East Fork Deer Creek Tributary near Onton-- Lat 37°31'29", Long 87°28'31", at culvert on Pennyrite Parkway	233	BEECH GROVE	.8	1.3	.95	2.5	0	0
03321280	East Fork Deer Creek near Sebree--Lat 37°32'44", Long 87°31'38", at bridge on State Highway 495	233	SEBREE	1.3	2.1	44.7	116	0	0
	East Fork Deer Creek at mouth--Lat 37°33'38", Long 87°32'20"	233	SEBREE	0	0	47.2	122	0	0
	Deer Creek including East Fork Deer Creek--Lat 37°33'38", Long 87°32'20"	233	SEBREE	8.3	13.4	95.4	247	.3	.8
	Knoblick Creek at mouth--Lat 37°33'42", Long 87°32'15"	233	SEBREE	0	0	25.0	64.8	0	0
03321290	Deer Creek including Knoblick Creek--Lat 37°33'42", Long 87°32'15"	233	SEBREE	8.2	13.2	120	311	.3	.8
	Deer Creek near Sebree--Lat 37°34'21", Long 87°31'09", at bridge on U.S. Highway 41	233	SEBREE	7.0	11.3	122	316	.8	2.1
	Deer Creek at mouth--Lat 37°35'32", Long 87°27'23"	233	BEECH GROVE	0	0	132	342	.8	2.1
	Green River including Deer Creek--Lat 37°35'32", Long 87°27'23"	233	BEECH GROVE	46.2	74.4	8,597	22,266	1,569	4,064
	Green River above Panther Creek--Lat 37°44'24", Long 87°19'47"	59	CURDSVILLE	28.4	45.7	8,700	22,533	1,569	4,064
03321350	<u>Panther Creek Basin at Green River mile 28.4</u> South Fork Panther Creek (Head of Panther Creek) near Whitesville-- Lat 37°37'08", Long 86°53'15", at bridge on State Highway 764	183	PLEASANT RIDGE	38.2	61.5	58.2	151	.5	1.3
03321370	South Fork Panther Creek near Masonville--Lat 37°38'43", Long 87°00'39", at bridge on U.S. Highway 231	59	SUTHERLAND	29.9	48.1	109	282	.6	1.6
03321410	South Fork Panther Creek above North Fork Panther Creek-- Lat 37°42'08", Long 87°05'23"	59	SUTHERLAND	22.6	36.4	150	388	5.2	13.5
	North Fork Panther Creek near Masonville--Lat 37°42'05", Long 87°03'54", at bridge on State Highway 231	59	SUTHERLAND	1.3	2.1	88.3	229	.3	.8
	North Fork Panther Creek at mouth--Lat 37°42'08", Long 87°05'	59	SUTHERLAND	0	0	92.9	241	.3	.8
	Panther Creek at Confluence of South and North Forks-- Lat 37°42'08", Long 87°05'23"	59	SUTHERLAND	22.6	36.4	243	629	5.5	14.2
	Panther Creek at Pettit--Lat 37°41'22", Long 87°07'58", at bridge on U.S. Highway 431	59	PANTHER	20.0	32.2	261	676		

Table 8, continued

DRAINAGE AREAS OF STREAMS AT SELECTED LOCATIONS IN KENTUCKY

Station Number	Stream and location	County Code	7½ minute Quadrangle Name	River Distance		Drainage Area			
				mi	km	Total		Non-contributing	
						mi ²	km ²	mi ²	km ²
	OHIO RIVER BASIN--Continued GREEN RIVER BASIN--Continued PANTHER CREEK BASIN--Continued								
03321430	Panther Creek near Mosleyville--Lat 37°41'24", Long 87°11'28", at bridge on State Highway 81	59	PANTHER	16.4	26.4	308	798		
03321450	Panther Creek near Owensboro--Lat 37°42'49", Long 87°12'44", at bridge on County road (Wayne Bridge)	59	PANTHER	13.4	21.6	324	839		
	Panther Creek near Curdsville--Lat 37°43'31", Long 87°16'49", at bridge on State Highway 56	59	CURDSVILLE	5.6	9.0	344	891	6.6	17.1
	Panther Creek at mouth--Lat 37°44'24", Long 87°19'47"	59	CURDSVILLE	0	0	374	969	6.6	17.1
	Green River including Panther Creek--Lat 37°44'24", Long 87°19'47"	59	CURDSVILLE	28.4	45.7	9,074	23,502	1,576	4,082
03321465	Rhodes Creek at Rhodes Creek mile 1.7 Rhodes Creek Tributary near Owensboro--Lat 37°47'11", Long 87°12'22", at bridge on U.S. Highway 60	59	OWENSBORO WEST	3.7	6.0	.29	.75	0	0
03321500	Green River at Spottsville--Lat 37°51'30", Long 87°24'35", at Lock 1	101	SPOTTSVILLE	9.1	14.6	9,183	23,784	1,576	4,082
	Green River at mouth--Lat 37°54'08", Long 87°29'59"	101	NEWBURGH	0	0	9,230	23,906	1,576	4,082

Table 9.-- Tradewater River Area.

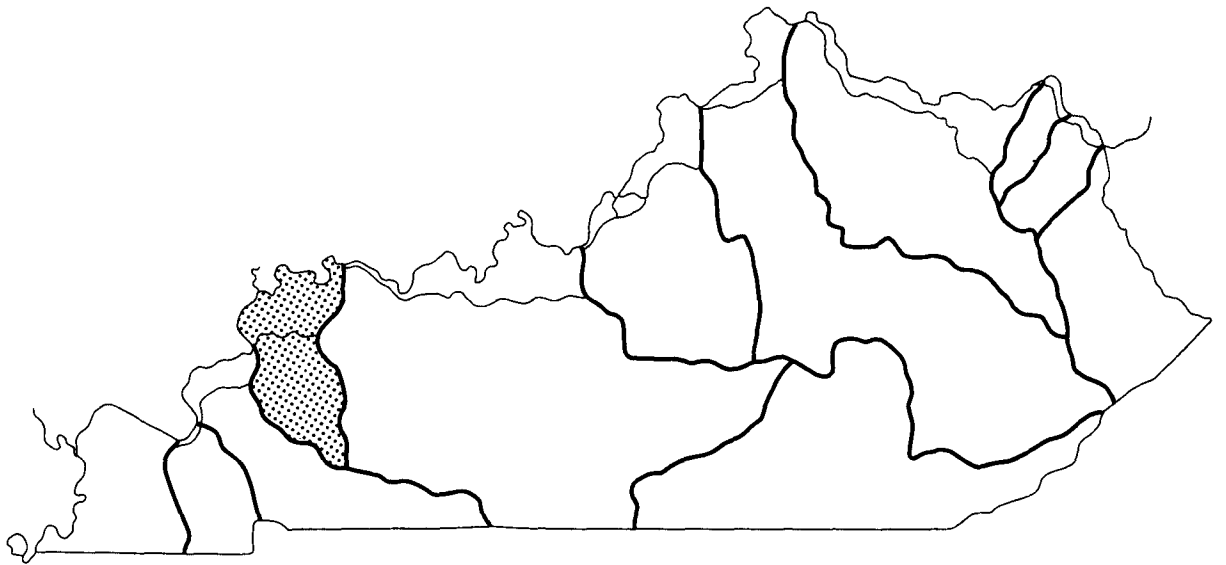


Table 9

DRAINAGE AREAS OF STREAMS AT SELECTED LOCATIONS IN KENTUCKY

Station Number	Stream and location	County Code	7½ minute Quadrangle Name	River Distance		Drainage Total		Area Non-contributing	
				mi	km	mi ²	km ²	mi ²	km ²
	OHIO RIVER BASIN--Continued								
03322000	Ohio River at Evansville, Indiana--Lat 37°58'20", Long 87°34'35", on right bank at Riverside Drive and Court Street	INDIANA	EVANSVILLE	792.3	1,274.8	107,000	277,130		
	<u>Canoe Creek Basin at Ohio River mile 806.8</u>								
03322180	Canoe Creek near Henderson--Lat 37°47'11", Long 87°35'30", at bridge on Schuette Lane	101	HENDERSON	6.1	9.8	56.0	145		
	Canoe Creek near Henderson--Lat 37°47'39", Long 87°35'40", above Sellers Ditch	101	HENDERSON	5.5	8.8	56.6	147		
	Canoe Creek at mouth--Lat 37°49'00", Long 87°38'12"	101	WILSON	0	0	120	311		
	<u>Highland Creek Basin at Ohio River mile 841.8</u>								
03322350	Highland Creek near Waverly--Lat 37°41'22", Long 87°45'08", at bridge on Baker Road	101	WAVERLY	22.6	36.4	62.3	161		
03322360	Highland Creek above Beaverdam Creek--Lat 37°43'02", Long 87°45'15" Beaverdam Creek near Corydon--Lat 37°42'15", Long 87°41'54", at bridge on State Highway 145	101	WAVERLY	20.7	33.3	65.8	170		
	Beaverdam Creek at mouth--Lat 37°43'02", Long 87°45'15"	101	POOLE	3.3	5.3	14.3	37.0		
	Highland Creek including Beaverdam Creek--Lat 37°43'02", Long 87°45'15"	101	WAVERLY	0	0	24.4	63.2		
	Highland Creek above Casey Creek--Lat 37°43'11", Long 87°45'17"	101	WAVERLY	20.7	33.3	90.1	233		
	Cap Mauzy Lake--Lat 37°37'22", Long 87°51'19", Head of Casey Creek	225	WAVERLY	20.5	33.0	90.2	234		
	Casey Creek at mouth--Lat 37°43'10", Long 87°45'17"	225	BORDLEY	9.6	15.4	1.05	2.7		
	Highland Creek near Waverly--Lat 37°43'44", Long 87°45'18", at bridge on U.S. Highway 60	225	WAVERLY	0	0	32.7	84.7		
03322400	Highland Creek near Uniontown--Lat 37°45'51", Long 87°49'57", at bridge on State Highway 359	225	SMITH MILLS	8.9	14.3	166	430		
	Highland Creek at mouth--Lat 37°46'55", Long 87°56'06"	225	UNIONTOWN	0	0	237	614		
	<u>Lost Creek Basin at Ohio River mile 843.0</u>								
03322420	Lost Creek at mouth--Lat 37°46'06", Long 87°56'58" Ohio River at Uniontown--Lat 37°47'00", Long 87°58'46", at Uniontown Dam	225	UNIONTOWN	0	0	28.5	73.8		
	Dennis O'Nan Ditch at Ohio River mile 868.7	225	UNIONTOWN	845.9	1,361.1	108,000	279,720		
	Dennis O'Nan Ditch at mouth--Lat 37°33'37", Long 88°06'10"	225	DEKOVEN	0	0	74.8	194		
	<u>Tradewater River Basin at Ohio River mile 873.4</u>								
03382600	Tradewater River near Dawson Springs--Lat 37°04'30", Long 87°34'46", at Pooles Mill Bridge on State Highway 807	47	DAWSON SPRINGS SE	113.0	181.8	60.4	156	0.2	0.5
03382650	Tradewater River above Castleberry Creek--Lat 37°05'39", Long 87°35'53" Castleberry Creek near Dawson Springs--Lat 37°05'22", Long 87°35'12"	47	DAWSON SPRINGS SE	109.2	175.7	63.0	163	.2	.5
	Castleberry Creek at mouth--Lat 37°05'39", Long 87°35'53"	47	DAWSON SPRINGS SE	1.6	2.6	12.8	33.2	1.0	2.6
	Tradewater River including Castleberry Creek--Lat 37°05'39", Long 87°35'53"	47	DAWSON SPRINGS SE	0	0	14.1	36.5	1.0	2.6
03382680	Tradewater River near Dawson Springs--Lat 37°07'00", Long 87°37'20", at Collins Bridge	47	DAWSON SPRINGS SE	109.2	175.7	77.1	200	1.2	3.1
03382685	Tradewater River near Dawson Springs--Lat 37°08'49", Long 87°39'00", at Murphy Ford	107	DAWSON SPRINGS	105.6	170.0	81.8	212	1.2	3.1
03382720	Tradewater River above Buffalo Creek--Lat 37°09'14", Long 87°08'55" Buffalo Creek near Dawson Springs--Lat 38°08'29", Long 87°36'54", at bridge on State Highway 1338	107	DAWSON SPRINGS	97.2	156.4	94.1	244	1.2	3.1
03382725	Buffalo Creek near Dawson Springs--Lat 37°08'52", Long 87°38'13", at Hamby Ford	107	DAWSON SPRINGS	96.8	155.8	94.2	244	1.2	3.1
	Buffalo Creek at mouth--Lat 37°09'14", Long 87°08'55"	107	DAWSON SPRINGS	2.7	4.3	12.7	32.9	2.0	5.2
	Tradewater River including Buffalo Creek--Lat 37°09'14", Long 87°08'55"	107	DAWSON SPRINGS	1.5	2.4	14.4	37.3	2.0	5.2
	Tradewater River above Cany Creek--Lat 37°09'45", Long 87°39'50"	107	DAWSON SPRINGS	0	0	15.1	39.1	2.0	5.2
03382855	Cany Creek at mouth--Lat 37°09'45", Long 87°39'50"	107	DAWSON SPRINGS	96.8	155.8	109	282	3.2	8.3
03382870	Tradewater River at Dawson Springs--Lat 37°09'03", Long 87°40'29", at bridge on State Highway 109	107	DAWSON SPRINGS	95.0	152.9	110	285	3.2	8.3
	Tradewater River above Piney Creek--Lat 37°08'57", Long 87°40'51"	107	DAWSON SPRINGS	0	0	25.6	66.3	4.3	11.1
03382890	Piney Creek at mouth--37°08'57", Long 87°40'51"	107	DAWSON SPRINGS	92.6	149.0	143	370	7.8	20.2
		107	DAWSON SPRINGS	92.2	148.3	144	373	7.8	20.2
		107	DAWSON SPRINGS	0	0	28.1	72.8	0	0

Table 9, continued

DRAINAGE AREAS OF STREAMS AT SELECTED LOCATIONS IN KENTUCKY

Station Number	Stream and location	County Code	7½ minute Quadrangle Name	River Distance		Drainage Area				
				mi	km	Total		Non-contributing		
						mi ²	km ²	mi ²	km ²	
	OHIO RIVER BASIN--Continued TRADEWATER RIVER BASIN--Continued									
	Tradewater River above Montgomery Creek--Lat 37°09'39", Long 87°42'09"	107	DAWSON SPRINGS	90.3	145.3	173	448	7.8	20.2	
	Montgomery Creek at mouth--Lat 37°09'39", Long 87°42'09"	107	DAWSON SPRINGS	0	0	12.9	33.4	.2	.5	
	Tradewater River at Dawson Springs--Lat 37°09'39", Long 87°42'14", at bridge on U.S. Highway 62	107	DAWSON SPRINGS	90.2	145.1	186	482	8.0	20.7	
	Tradewater River above Flynn Fork--Lat 37°11'52", Long 87°45'45"	33	OLNEY	78.1	125.7	205	531	8.0	20.7	
	<u>Flynn Fork</u>									
	<u>Wiley Creek</u>									
03382975	Ward Creek at Lewiston--Lat 37°08'34", Long 87°48'25", at culvert on Western Kentucky Parkway	33	OLNEY	2.4	3.9	.91	2.4	0	0	
03382980	Flynn Fork near Dawson Springs--Lat 37°11'23", Long 87°45'43", at Creekmur Bridge	33	OLNEY	1.2	1.9	45.8	119	.7	1.8	
03383000	Flynn Fork at mouth--Lat 37°11'52", Long 87°45'45"	33	OLNEY	0	0	46.0	119	0	0	
03383500	Tradewater River at Olney--Lat 37°13'26", Long 87°46'53", at bridge on State Highway 1220	33	OLNEY	72.7	117.0	255	660	9.0	23.3	
	Tradewater River near Dalton--Lat 37°16'28", Long 87°47'48", at Wilson Bridge on State Highway 70	33	DALTON	63.6	102.3	283	733	9.1	23.6	
	Tradewater River above Donaldson Creek--Lat 37°17'13", Long 87°47'44"	33	DALTON	62.1	99.9	285	738	9.1	23.6	
	<u>Donaldson Creek Basin</u>									
03383605	West Fork Donaldson Creek near Fredonia--Lat 37°15'08", Long 87°59'25", at bridge on State Highway 902	33	SHADY GROVE	5.4	8.7	2.52	6.5	0	0	
	Donaldson Creek at mouth--Lat 37°17'13", Long 87°47'44"	33	DALTON	0	0	73.4	190	.8	2.1	
	Tradewater River above Clear Creek--Lat 37°21'03", Long 87°48'48"	107	DALTON	45.8	73.7	382	989	9.9	25.6	
	<u>Clear Creek Basin</u>									
	Loch Mary Reservoir--Lat 37°16'29", Long 87°31'19"	107	MADISONVILLE WEST	.6	1.0	3.80	9.8	.2	.5	
03383755	Clear Creek near Richland--Lat 37°17'46", Long 87°34'18", at bridge on State Highway 70	107	MADISONVILLE WEST	21.2	34.1	17.0	44.0	3.4	8.8	
	Pleasant View Lake--Lat 37°18'28", Long 87°33'58"	107	MADISONVILLE WEST	1.1	1.8	1.25	3.2	0	0	
03383900	Lake Pewee--Lat 37°20'51", Long 87°31'31"	107	MADISONVILLE WEST	6.5	10.5	3.88	10.0	0	0	
	Clear Creek near Coiltown--Lat 37°18'55", Long 87°39'23", at Watson Bridge on State Highway 502	107	COILTOWN	14.0	22.5	78.8	204	9.9	25.6	
	<u>Weirs Creek Basin</u>									
03384000	Rose Creek at Nebo--Lat 37°22'58", Long 87°37'59", at bridge on U.S. Highway 41A	107	NEBO	4.2	6.8	2.10	5.4	0	0	
03384050	Clear Creek near Providence--Lat 37°20'32", Long 87°48'00", at bridge on State Highway 293	107	DALTON	1.6	2.6	197	510	14.2	36.8	
	Clear Creek at mouth--Lat 37°21'03", Long 87°48'48"	107	DALTON	0	0	199	515	15.7	40.7	
03384060	Tradewater River including Clear Creek--Lat 37°21'03", Long 87°48'48"	107	DALTON	45.8	73.7	581	1,505	25.6	66.3	
	Tradewater River at Providence--Lat 37°22'42", Long 87°48'05", at dam	107	PROVIDENCE	40.8	65.6	584	1,513	25.6	66.3	
	<u>Owens Creek Basin</u>									
03384100	Providence City Lake at Providence--Lat 37°22'33", Long 87°47'49"	107	PROVIDENCE	.3	.5	.39	1.01	.7	1.8	
	Tradewater River near Providence--Lat 37°23'48", Long 87°50'42", at Montezuma Bridge on State Highway 120	55	PROVIDENCE	31.6	50.8	605	1,567	26.3	68.1	
03384110	Tradewater River above Piney Creek--Lat 37°24'17", Long 87°54'57"	55	BLACKFORD	24.1	38.8	619	1,603	26.3	68.1	
	Piney Creek near Blackford--Lat 37°24'09", Long 87°55'07"	55	BLACKFORD	.3	.5	60.8	157	.1	.3	
	Piney Creek at mouth--Lat 37°24'17", Long 87°54'57"	55	BLACKFORD	0	0	60.8	157	0	0	
	Tradewater River above Craborchard Creek--Lat 37°25'42", Long 87°56'18"	233	BLACKFORD	20.5	33.0	682	1,766	26.4	68.4	
	Craborchard Creek at mouth--Lat 37°25'42", Long 87°56'18"	233	BLACKFORD	0	0	7.68	19.9	0	0	
	Tradewater River above Vaughn Ditch (Craborchard Creek Bypass)-- Lat 37°28'34", Long 87°55'57"	233	BLACKFORD	16.7	26.9	712	1,844	26.4	68.4	
03384154	Craborchard Creek (Vaughn Ditch) at Clay--Lat 37°27'37", Long 87°49'22", at bridge on State Highway 85	233	PROVIDENCE	6.7	10.8	86.6	224	.8	2.1	

Table 9, continued

DRAINAGE AREAS OF STREAMS AT SELECTED LOCATIONS IN KENTUCKY

Station Number	Stream and location	County Code	7½ minute Quadrangle Name	River Distance		Drainage Area			
				mi	km	Total		Non-contributing	
						mi ²	km ²	mi ²	km ²
	OHIO RIVER BASIN--Continued TRADEWATER RIVER BASIN--Continued OWENS CREEK BASIN--Continued								
03384180	Vaughn Ditch at mouth--Lat 37°28'34", Long 87°55'57"	233	BLACKFORD	0	0	146	378	0.6	3.6
	Tradewater River near Sullivan--Lat 37°28'46", Long 87°57'13", at bridge on U.S. Highway 60 and 641	225-55	BLACKFORD	15.2	24.5	861	2,230	27.8	72.0
03384215	Tradewater River above Cypress Creek--Lat 37°31'27", Long 87°59'58"	225	STURGIS	7.1	11.4	878	2,274	27.8	72.0
	Cypress Creek at Sturgis--Lat 37°31'49", Long 87°58'31", at bridge on State Highway 923	225	STURGIS	2.2	3.5	48.1	125	0	0
	Cypress Creek at mouth--Lat 37°31'27", Long 87°59'58"	225	STURGIS	0	0	49.2	127	0	0
	Tradewater River at mouth--Lat 37°30'20", Long 88°03'25"	55	DEKOVEN	0	0	943	2,442	27.8	72.0
	NOTE: Excluded from the Tradewater River basin is an area of 74.8 square miles which in former reports was included as a part of Cypress Creek drainage. The constructed channel of Dennis O'Nan Ditch to the Ohio River now serves as the principal drainage outlet for this area. However, some diversion of flood waters to Tradewater River may be expected through the old Cypress channel.								

Table 10.-- Cumberland River Area.

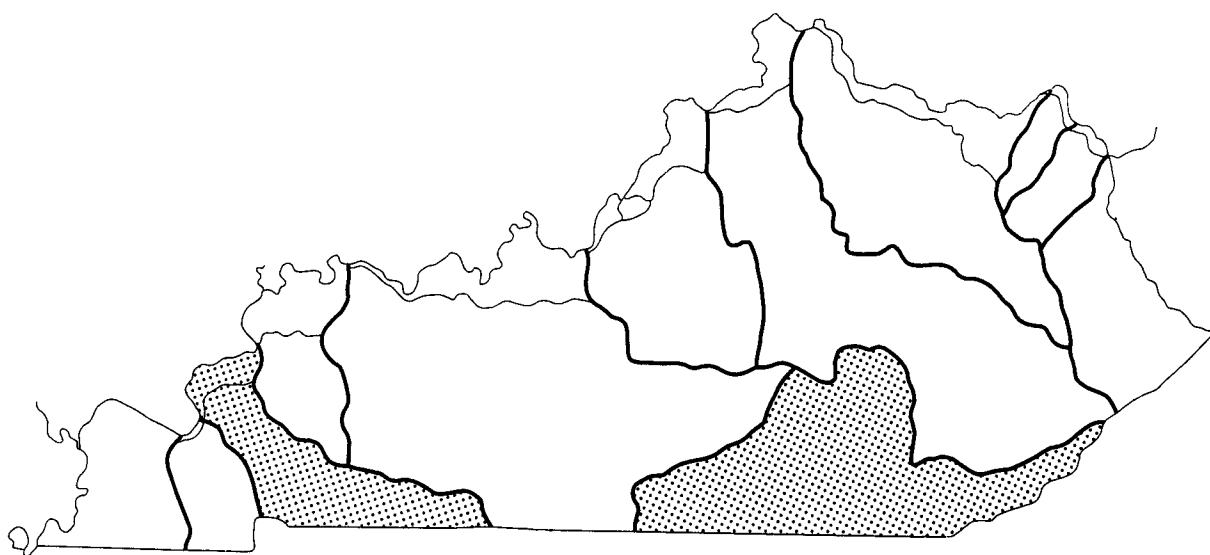


Table 10

DRAINAGE AREAS OF STREAMS AT SELECTED LOCATIONS IN KENTUCKY

Station Number	Stream and location	County Code	7½ minute Quadrangle Name	River Distance		Drainage Total		Area Non-contributing	
				mi	km	mi ²	km ²	mi ²	km ²
	OHIO RIVER BASIN--Continued								
	<u>Crooked Creek Basin at Ohio River mile 877.8</u>								
03384300	City Lake near Marion (Head of Crooked Creek)--Lat 37°18'38", Long 88°05'31"	55	MARION	25.6	41.2	4.63	12.0	0	0
	Crooked Creek at Marion--Lat 37°19'46", Long 88°05'50", at bridge on U.S. Highway 60	55	MARION	23.2	37.3	7.97	20.6	0	0
03384350	Crooked Creek above Rush Creek--Lat 37°21'33", Long 88°04'04"	55	MARION	17.5	28.2	13.3	34.4	.2	.5
	Rush Creek at Marion--Lat 37°20'41", Long 88°04'00", at bridge on U.S. Highway 60	55	MARION	1.3	2.1	2.81	7.3	0	0
	Rush Creek at mouth--Lat 37°21'33", Long 88°04'04"	55	MARION	0	0	3.38	8.8	0	0
03384360	Crooked Creek near Marion--Lat 37°26'16", Long 88°07'24", at bridge on State Highway 387	55	REPTON	3.1	5.0	47.4	123	.2	.5
	Crooked Creek at mouth--Lat 37°28'05", Long 88°06'33"	55	REPTON	0	0	50.2	130	.7	1.8
	<u>Hurricane Creek Basin at Ohio River mile 886.0</u>								
	Hurricane Creek at mouth--Lat 37°26'26", Long 88°15'03"	55	ROSICLARE	0	0	49.8	129	3.0	7.8
	<u>Deer Creek Basin at Ohio River mile 892.9</u>								
03384390	Deer Creek near Carrsville--Lat 37°23'19", Long 88°18'48"	139	ROSICLARE	3.7	6.0	62.8	163	1.6	4.1
	Deer Creek at mouth--Lat 37°24'01", Long 88°21'21"	139	ROSICLARE	0	0	65.4	169	1.6	4.1
03384500	Ohio River at Lock and Dam 51--Lat 37°21'24", Long 88°28'45"	139	GOLCONDA	903.1	1,453.1	143,900	372,701		
	<u>Bayou Creek Basin at Ohio River mile 911.9</u>								
	Bayou Creek at mouth--Lat 37°14'48", Long 88°28'59"	139	SMITHLAND	0	0	42.7	111	0	0
	<u>Cumberland River Basin at Ohio River mile 920.4</u>								
	Poor Fork including Franks Creek--Lat 37°03'20", Long 82°48'21", head of Cumberland River	133	WHITESBURG	735.9	1,184.1	25.8	66.8		
03400000	Poor Fork at Harlan-Letcher County Line--Lat 36°59'59", Long 82°54'45"	95-133	BENHAM	725.5	1,167.3	51.7	134		
03400500	Poor Fork at Cumberland--Lat 36°58'26", Long 82°59'37", at bridge on Second Street	95	BENHAM	718.8	1,156.5	82.3	213		
03400585	Poor Fork at Rosspoint--Lat 36°53'04", Long 83°17'19", at bridge on U.S. Highway 119	95	BLED SOE	697.2	1,121.8	142	368		
03400700	Poor Fork above Clover Fork--Lat 36°51'33", Long 83°19'33"	95	HARLAN	694.2	1,117.0	150	389		
	Clover Fork at Evarts--Lat 36°51'56", Long 83°11'37", at bridge on State Highway 215	95	EVARTS	10.6	17.1	82.4	213		
	Clover Fork above Martins Fork--Lat 36°50'42", Long 83°19'31"	95	HARLAN	1.6	2.6	104	269		
03400740	Martins Fork near Alva--Lat 36°41'51", Long 83°23'33"	95	EWING	27.4	44.1	9.66	25.0		
	Martins Fork above Cranks Creek--Lat 36°44'25", Long 83°15'52"	95	ROSE HILL	17.0	27.4	26.0	67.3		
03400792	Cranks Creek near Smith--Lat 36°44'18", Long 83°14'17", at Cranks Creek Lake	95	HUBBARD SPRINGS	2.5	4.0	24.8	64.2		
	Cranks Creek at mouth--Lat 36°44'25", Long 83°15'52"	95	ROSE HILL	0	0	26.5	68.6		
03400796	Crane Creek at Smith--Lat 36°44'51", Long 83°15'50", at bridge on State Highway 987	95	ROSE HILL	.1	.2	1.63	4.2		
03400798	Martins Fork Lake--Lat 36°45'08", Long 83°15'31"	95	HARLAN	15.6	25.1	55.7	144		
03400800	Martins Fork near Smith--Lat 36°45'01", Long 83°15'49", 0.3 mile downstream from Martins Fork Dam	95	HARLAN	15.3	24.6	55.8	145		
	Martins Fork near Smith--Lat 36°44'54", Long 83°14'49", at bridge on State Highway 987	95	HUBBARD SPRINGS	14.5	23.3	56.2	146		
	Martins Fork above Catron Creek--Lat 36°49'47", Long 83°19'34"	95	HARLAN	1.2	1.9	95.2	247		
	Catron Creek at mouth--Lat 36°49'47", Long 83°19'24"	95	HARLAN	0	0	20.5	53.1		
03400985	Martins Fork at Harlan--Lat 36°49'57", Long 83°19'36", at bridge at Dressen	95	HARLAN	1.0	1.6	116	300		
	Clover Fork including Martins Fork--Lat 36°50'42", Long 83°19'31"	95	HARLAN	1.6	2.6	221	572		
03400990	Clover Fork at Harlan--Lat 36°50'50", Long 83°19'31", at bridge on Center Street	95	HARLAN	1.4	2.3	222	575		
	Clover Fork at mouth--Lat 36°51'33", Long 83°19'33"	95	HARLAN	0	0	222	575		

Table 10, continued

DRAINAGE AREAS OF STREAMS AT SELECTED LOCATIONS IN KENTUCKY

Station Number	Stream and location	County Code	7½ minute Quadrangle Name	River Distance		Drainage Total		Area Non-contributing	
				mi	km	mi ²	km ²	mi ²	km ²
	OHIO RIVER BASIN--Continued CUMBERLAND RIVER BASIN--Continued								
03401000	Cumberland River at confluence of Poor and Clover Forks-- Lat 36°51'33", Long 83°19'33"	95	HARLAN	694.2	1,117.0	372	963		
	Cumberland River near Harlan--Lat 36°50'48", Long 83°21'21", at bridge on U.S. Highway 119	95	HARLAN	691.9	1,113.3	374	969		
03401040	Cumberland River above Pearl Branch--Lat 36°50'02", Long 83°24'41" Pearl Branch at Wallins Creek--Lat 36°50'07", Long 83°24'43", at culvert on U.S. Highway 119	95	WALLINS CREEK	686.0	1,103.8	388	1,005		
	Pearl Branch at mouth--Lat 36°50'02", Long 83°24'41"	95	WALLINS CREEK	.1	.2	1.40	3.6		
	Cumberland River above Puckett Creek--Lat 36°47'13", Long 83°31'30"	13	WALLINS CREEK	0	0	1.41	3.7		
	Puckett Creek at mouth--Lat 36°47'13", Long 83°31'30"	13	BALKAN	674.9	1,085.9	431	1,116		
	Cumberland River including Puckett Creek--Lat 36°47'13", Long 83°31'30"	13	BALKAN	0	0	32.4	83.9		
	Cumberland River above Brownies Creek--Lat 36°45'24", Long 83°35'12"	13	BALKAN	674.9	1,085.9	464	1,202		
	Brownies Creek at mouth--Lat 36°45'24", Long 83°35'12"	13	BALKAN	666.7	1,072.7	474	1,228		
	Cumberland River above Yellow Creek--Lat 36°43'10", Long 83°38'31"	13	BALKAN	0	0	29.9	77.4		
03401380	Yellow Creek above Little Yellow Creek--Lat 36°36'47", Long 83°42'32" Little Yellow Creek near Middlesboro--Lat 36°35'30", Long 83°42'16", at Fern Lake outlet	13	MIDDLESBORO NORTH MIDDLESBORO SOUTH	660.1 16.0	1,062.1 25.7	520 4.86	1,347 12.6		
	(Area in Kentucky)			3.2	5.1	7.13	18.5		
	(Area outside Kentucky)					1.18	3.1		
03401400	Little Yellow Creek at Middlesboro--Lat 36°36'30", Long 83°42'13", at bridge on Cumberland Avenue	13	MIDDLESBORO SOUTH	.6	1.0	10.8	28.0		
	(Area in Kentucky)					4.85	12.6		
	(Area outside Kentucky)					5.95	15.4		
	Little Yellow Creek at mouth--Lat 36°36'47", Long 83°42'32"	13	MIDDLESBORO SOUTH	0	0	11.8	30.6		
	(Area in Kentucky)					5.85	15.2		
	(Area outside Kentucky)					5.95	15.4		
	Yellow Creek above Yellow Creek Bypass--Lat 36°37'43", Long 83°42'27"	13	MIDDLESBORO NORTH	14.9	24.0	18.4	47.7		
	(Area in Kentucky)					12.4	32.1		
	(Area outside Kentucky)					5.95	15.4		
	Bennetts Fork above Stony Fork--Lat 36°36'39", Long 83°44'42", Head of Yellow Creek Bypass	13	MIDDLESBORO SOUTH	3.1	5.0	13.5	35.0		
	(Area in Kentucky)					5.32	13.8		
	(Area outside Kentucky)					8.18	21.2		
	Stony Fork at mouth--Lat 36°36'39", Long 83°44'42"	13	MIDDLESBORO SOUTH	0	0	16.4	42.5		
	(Area in Kentucky)					16.4	42.5		
	(Area outside Kentucky)					0	0		
03401500	Yellow Creek Bypass near Middlesboro--Lat 36°37'52", Long 83°43'45"	13	MIDDLESBORO NORTH	1.4	2.3	35.2	91.2		
	(Area in Kentucky)					27.0	69.9		
	(Area outside Kentucky)					8.18	21.2		
	Yellow Creek Bypass at mouth--Lat 36°37'43", Long 83°42'27"	13	MIDDLESBORO NORTH	0	0	37.8	97.9		
	(Area in Kentucky)					29.6	76.7		
	(Area outside Kentucky)					8.18	21.2		
	Yellow Creek including Yellow Creek Bypass--Lat 36°37'43", Long 83°42'27"	13	MIDDLESBORO NORTH	14.9	24.0	56.3	146		
	(Area in Kentucky)					42.2	109		
	(Area outside Kentucky)					14.1	36.5		
	Yellow Creek near Middlesboro--Lat 36°39'02", Long 83°42'04", adjacent to U.S. Highway 25E	13	MIDDLESBORO NORTH	13.1	21.1	58.3	151		
	(Area in Kentucky)					44.2	114		
	(Area outside Kentucky)					14.1	36.5		
	Yellow Creek near Colmar--Lat 36°39'20", Long 83°39'48", at bridge on State Highway 188	13	MIDDLESBORO NORTH	8.4	13.5	62.8	163		
	(Area in Kentucky)					48.7	126		
	(Area outside Kentucky)					14.1	36.5		
	Clear Fork above Shillalah Creek--Lat 36°39'58", Long 83°35'34"	13	VARILLA	6.7	10.8	2.17	5.6		

Table 10, continued

DRAINAGE AREAS OF STREAMS AT SELECTED LOCATIONS IN KENTUCKY

Station Number	Stream and location	County Code	7½ minute Quadrangle Name	River Distance		Drainage Total		Area Non-contributing	
				mi	km	mi ²	km ²	mi ²	km ²
	OHIO RIVER BASIN--Continued CUMBERLAND RIVER BASIN--Continued YELLOW CREEK BASIN--Continued CLEAR FORK--Continued								
03402020	Shillalah Creek near Page--Lat 36°39'54", Long 83°35'23", at culvert on State Highway 217	13	VARILLA	0.2	0.3	2.96	7.7		
	Shillalah Creek at mouth--Lat 36°39'58", Long 83°35'34"	13	VARILLA	0	0	2.98	7.7		
	Yellow Creek above Cannon Creek--Lat 36°42'09", Long 83°39'58"	13	MIDDLESBORO NORTH	3.2	5.1	88.3	229		
	(Area in Kentucky)					74.2	192		
	(Area outside Kentucky)					14.1	36.5		
	Cannon Creek Lake Outlet--Lat 36°41'04", Long 83°41'30"	13	MIDDLESBORO NORTH	3.0	4.8	4.58	11.9		
	Cannon Creek at mouth--Lat 36°42'09", Long 83°39'58"	13	MIDDLESBORO NORTH	0	0	9.41	24.4		
	Yellow Creek including Cannon Creek--Lat 36°42'09", Long 89°39'58"	13	MIDDLESBORO NORTH	3.2	5.1	97.7	253		
	(Area in Kentucky)					83.6	217		
	(Area outside Kentucky)					14.1	36.5		
03402230	Yellow Creek near Ferndale--Lat 36°42'35", Long 83°38'40"	13	MIDDLESBORO NORTH	1.0	1.6	99.5	258		
	(Area in Kentucky)					85.4	221		
	(Area outside Kentucky)					14.1	36.5		
	Yellow Creek at mouth--Lat 36°43'10", Long 83°38'31"	13	MIDDLESBORO NORTH	0	0	103	267		
	(Area in Kentucky)					88.6	229		
	(Area outside Kentucky)					14.1	36.5		
	Cumberland River including Yellow Creek--Lat 36°43'10", Long 83°38'31"	13	MIDDLESBORO NORTH	660.1	1,062.1	623	1,614		
	(Area in Kentucky)					609	1,577		
	(Area outside Kentucky)					14.1	36.5		
	Cumberland River above Clear Creek--Lat 36°44'46", Long 83°41'32"	13	MIDDLESBORO NORTH	655.7	1,055.0	632	1,637		
	(Area in Kentucky)					618	1,600		
	(Area outside Kentucky)					14.1	36.5		
03402480	Clear Creek at Clear Creek Springs--Lat 36°43'40", Long 83°43'42", at bridge on State Highway 1491	13	MIDDLESBORO NORTH	3.3	5.3	38.5	99.7		
	Clear Creek at mouth--Lat 36°44'46", Long 83°41'32"	13	MIDDLESBORO NORTH	0	0	44.0	114.0		
03402500	Cumberland River at Pineville--Lat 36°44'48", Long 83°41'34", 300 feet downstream from Clear Creek	13	MIDDLESBORO NORTH	655.6	1,054.9	676	1,751		
	(Area in Kentucky)					662	1,714		
	(Area outside Kentucky)					14.1	36.5		
	Cumberland River above Straight Creek--Lat 36°45'47", Long 83°41'31"	13	PINEVILLE	654.5	1,053.1	677	1,753		
	(Area in Kentucky)					663	1,717		
	(Area outside Kentucky)					14.1	36.5		
	Straight Creek at Jensen--Lat 36°46'18", Long 83°38'52"	13	PINEVILLE	3.0	4.8	53.9	140		
	Straight Creek above Left Fork--Lat 36°46'26", Long 83°40'09"	13	PINEVILLE	1.7	2.7	55.2	143		
03402850	Left Fork at Cary--Lat 36°47'29", Long 83°39'57", at bridge on L&N Railroad	13	PINEVILLE	1.3	2.1	33.7	87.3		
	Left Fork at Cary--Lat 36°47'13", Long 83°39'58", 0.3 mile downstream from above site	13	PINEVILLE	1.0	1.6	33.9	87.8		
	Left Fork at mouth--Lat 36°46'26", Long 83°40'09"	13	PINEVILLE	0	0	34.6	89.6		
03402852	Straight Creek at Straight Creek--Lat 36°46'24", Long 83°40'12", at bridge on State Highway 66	13	PINEVILLE	1.6	2.6	89.8	233		
	Straight Creek at mouth--Lat 36°45'47", Long 83°41'31"	13	PINEVILLE	0	0	93.0	241		
	Cumberland River including Straight Creek--Lat 36°45'47", Long 83°41'31"	13	PINEVILLE	654.5	1,053.1	770	1,994		
	(Area in Kentucky)					756	1,958		
	(Area outside Kentucky)					14.1	36.5		
03402990	Cumberland River at Kentucky Utilities Powerplant--Lat 36°47'54", Long 83°45'33"	13	ARTEMIS	649.1	1,044.4	806	2,088		
	(Area in Kentucky)					792	2,051		
	(Area outside Kentucky)					14.1	36.5		
03403000	Cumberland River near Pineville--Lat 36°48'48", Long 83°45'58", at bridge on U.S. Highway 25E	121	ARTEMIS	647.1	1,041.2	809	2,095		
	(Area in Kentucky)					795	2,059		
	(Area outside Kentucky)					14.1	36.5		

Table 10, continued

DRAINAGE AREAS OF STREAMS AT SELECTED LOCATIONS IN KENTUCKY

Station Number	Stream and location	County Code	7½ minute Quadrangle Name	River Distance		Drainage Total		Area Non-contributing	
				mi	km	mi ²	km ²	mi ²	km ²
	OHIO RIVER BASIN--Continued CUMBERLAND RIVER BASIN--Continued								
	Cumberland River above Stinking Creek--Lat 36°50'15", Long 83°48'57" (Area in Kentucky) (Area outside Kentucky)	121	ARTEMIS	642.4	1,033.6	816 802 14.1	2,113 2,077 36.5		
03403180	Stinking Creek at Dewitt--Lat 36°52'35", Long 83°44'17"	121	SCALF	8.6	13.8	49.1	127		
03403255	Road Fork at Dewitt--Lat 36°52'38", Long 83°44'17", at mouth, at bridge on State Highway 223	121	SCALF	0	0	25.2	65.3		
	Stinking Creek at Flat Lick--Lat 36°50'50", Long 83°47'09", at bridge on U.S. Highway 25E	121	ARTEMIS	3.7	6.0	87.4	226		
	Stinking Creek at mouth--Lat 36°50'15", Long 83°48'57"	121	ARTEMIS	0	0	97.2	252		
	Cumberland River including Stinking Creek--Lat 36°50'15", Long 83°48'57" (Area in Kentucky) (Area outside Kentucky)	121	ARTEMIS	642.4	1,033.6	913 899 14.1	2,365 2,328 36.5		
03403500	Cumberland River at Barbourville--Lat 36°51'45", Long 83°53'13", at bridge on State Highway 11 (Area in Kentucky) (Area outside Kentucky)	121	BARBOURVILLE	635.2	1,022.0	960 946 14.1	2,486 2,450 36.5		
	Cumberland River above Richland Creek--Lat 36°51'31", Long 83°53'29" (Area in Kentucky) (Area outside Kentucky)	121	BARBOURVILLE	634.8	1,021.4	960 946 14.1	2,486 2,450 36.5		
	Richland Creek near Barbourville--Lat 36°55'48", Long 83°53'48", 0.1 mile downstream from Horse Hollow	121	HEIDRICK	9.2	14.8	26.0	673		
03403530	Richland Creek near Barbourville--Lat 36°55'11", Long 83°54'20", 0.8 mile upstream from Middle Fork	121	HEIDRICK	7.0	11.3	27.7	71.7		
	Richland Creek above Middle Fork--Lat 36°54'42", Long 83°54'16"	121	HEIDRICK	6.3	10.1	28.0	72.5		
	Middle Fork at mouth--Lat 36°54'42", Long 83°54'16"	121	HEIDRICK	0	0	16.5	42.7		
	Richland Creek above Little Richland Creek--Lat 36°53'18", Long 83°53'24"	121	HEIDRICK	3.7	6.0	48.2	125		
03403538	Little Richland Creek near Hinkle--Lat 36°55'49", Long 83°49'54", at bridge on State Highway 1304	121	FOUNT	7.9	12.7	11.5	29.8		
	Little Richland Creek at mouth--Lat 36°53'18", Long 83°53'24"	121	HEIDRICK	0	0	21.9	56.7		
	Richland Creek including Little Richland Creek--Lat 36°53'18", Long 83°53'24"	121	HEIDRICK	3.7	6.0	70.0	181		
	Richland Creek at Barbourville--Lat 36°52'35", Long 83°54'08", at bridge on State Highway 6	121	HEIDRICK	1.8	2.9	70.7	183		
	Richland Creek at mouth--Lat 36°51'31", Long 83°53'29"	121	BARBOURVILLE	0	0	74.1	192		
	Cumberland River including Richland Creek--Lat 36°51'31", Long 83°53'29" (Area in Kentucky) (Area outside Kentucky)	121	BARBOURVILLE	634.8	1,021.4	1,034 1,020 14.1	2,678 2,642 36.5		
	Cumberland River above Indian Creek--Lat 36°49'19", Long 83°58'16" (Area in Kentucky) (Area outside Kentucky)	121	BARBOURVILLE	623.8	1,003.7	1,050 1,036 14.1	2,720 2,683 36.5		
	Indian Creek at mouth--Lat 36°49'19", Long 83°58'16"	121	BARBOURVILLE	0	0	29.1	75.4		
	Cumberland River above Poplar Creek--Lat 36°43'51", Long 84°01'13" (Area in Kentucky) (Area outside Kentucky)	235	SAXTON	611.4	983.7	1,131 1,117 14.1	2,929 2,893 36.5		
	Poplar Creek at mouth--Lat 36°43'51", Long 84°01'13"	235	SAXTON	0	0	41.7	108		
	Cumberland River above Clear Fork--Lat 36°44'03", Long 84°08'52" (Area in Kentucky) (Area outside Kentucky)	235	WILLIAMSBURG	592.4	953.2	1,228 1,214 14.1	3,181 3,144 36.5		
	Clear Fork Basin at Cumberland River mile 592.4								
	Clear Fork above Tackett Creek--Lat 36°32'42", Long 84°00'04" (Area in Kentucky) (Area outside Kentucky)	TENN.	JELICO EAST	33.1	53.3	49.4 13.6 35.8	128 35.2 92.7		
	Tackett Creek at mouth--Lat 36°32'42", Long 84°00'04" (Area in Kentucky) (Area outside Kentucky)	TENN.	JELICO EAST	0	0	34.7 0 34.7	89.9 0 89.9		

Table 10, continued

DRAINAGE AREAS OF STREAMS AT SELECTED LOCATIONS IN KENTUCKY

Station Number	Stream and location	County Code	7½ minute Quadrangle Name	River Distance		Drainage		Area	
				mi	km	Total		Non-contributing	
						mi ²	km ²	mi ²	km ²
	OHIO RIVER BASIN--Continued CUMBERLAND RIVER BASIN--Continued CLEAR FORK BASIN--Continued								
	Clear Fork above Laurel Fork--Lat 36°33'43", Long 84°01'02" (Area in Kentucky) (Area outside Kentucky)	TENN.	JELlico EAST	30.6	49.2	85.1	220		
	Laurel Fork at mouth--Lat 36°33'43", Long 84°01'02" (Area in Kentucky) (Area outside Kentucky)	TENN.	JELlico EAST	0	0	28.7 24.3 4.45	74.3 62.9 11.5		
	Clear Fork above Hickory Creek--Lat 36°33'33", Long 84°02'22" (Area in Kentucky) (Area outside Kentucky)	TENN.	JELlico EAST	28.1	45.2	116	300		
	Hickory Creek at mouth--Lat 36°33'33", Long 84°02'22" (Area in Kentucky) (Area outside Kentucky)	TENN.	JELlico EAST	0	0	117	303		
	Clear Fork above Elk Creek--Lat 36°36'28", Long 84°07'23" (Area in Kentucky) (Area outside Kentucky)	235	JELlico EAST	19.8	31.9	255 50.9 204	660 132 528		
	Elk Creek at mouth--Lat 36°36'28", Long 84°07'23" (Area in Kentucky) (Area outside Kentucky)	235	JELlico EAST	0	0	59.2 5.57	153 14.4		
	Clear Fork including Elk Creek--Lat 36°36'28", Long 84°07'23" (Area in Kentucky) (Area outside Kentucky)	235	JELlico EAST	19.8	31.9	314 56.5 258	813 146 668		
03403900	Clear Fork at Saxton--Lat 36°37'34", Long 84°06'40", at bridge on Interstate Highway 75 (Area in Kentucky) (Area outside Kentucky)	235	SAXTON	18.2	29.3	319 61.0 258	826 158 668		
03403910	Clear Fork at Saxton--Lat 36°38'02", Long 84°06'50", at bridge on State Highway 471 (Area in Kentucky) (Area outside Kentucky)	235	SAXTON	17.2	27.7	331 73.0 258	857 189 668		
03403960	Clear Fork near Williamsburg--Lat 36°40'10", Long 84°07'49", at bridge on U.S. Highway 25W (Area in Kentucky) (Area outside Kentucky)	235	WILLIAMSBURG	8.3	13.4	356 98.0 258	922 254 668		
	Clear Fork at mouth--Lat 36°44'03", Long 84°08'52" (Area in Kentucky) (Area outside Kentucky)	235	WILLIAMSBURG	0	0	370 112 258	958 290 668		
	Cumberland River including Clear Fork--Lat 36°44'03", Long 84°08'52" (Area in Kentucky) (Area outside Kentucky)	235	WILLIAMSBURG	592.4	953.2	1,598 1,326 272	4,139 3,434 704		
03404000	Cumberland River at Williamsburg--Lat 36°44'38", Long 84°09'30", at bridge on State Highway 296 (Area in Kentucky) (Area outside Kentucky)	235	WILLIAMSBURG	590.3	949.8	1,607 1,335 272	4,162 3,458 704		
	Cumberland River above Watts Creek--Lat 36°45'44", Long 84°09'52" (Area in Kentucky) (Area outside Kentucky)	235	WOFFORD	588.0	946.1	1,610 1,338 272	4,170 3,465 704		
	Watts Creek at mouth--Lat 36°45'44", Long 84°09'52" (Area in Kentucky) (Area outside Kentucky)	235	WOFFORD	0	0	45.7	118		
	Cumberland River above Jellico Creek--Lat 36°45'05", Long 84°16'28" (Area in Kentucky) (Area outside Kentucky)	235	CUMBERLAND FALLS	575.1	925.3	1,689 1,417 272	4,375 3,670 704		
	Jellico Creek above Capuchin Creek--Lat 36°36'19", Long 84°14'06" (Area in Kentucky) (Area outside Kentucky)	147	JELlico WEST	22.2	35.7	43.2 12.0 31.2	112 31.1 80.8		

Table 10, continued

DRAINAGE AREAS OF STREAMS AT SELECTED LOCATIONS IN KENTUCKY

Station Number	Stream and location	County Code	7½ minute Quadrangle Name	River Distance		Drainage		Area	
				mi	km	Total		Non-contributing	
						mi ²	km ²	mi ²	km ²
	OHIO RIVER BASIN--Continued CUMBERLAND RIVER BASIN--Continued JELlico CREEK BASIN--Continued								
03404200	Capuchin Creek at mouth--Lat 36°36'19", Long 84°14'06" (Area in Kentucky)	235	JELlico WEST	0	0	31.6	81.8		
	(Area outside Kentucky)					2.79	7.2		
	Jellico Creek near Williamsburg--Lat 36°40'56", Long 84°15'20", at bridge on State Highway 92	235	HOLLYHILL	12.8	20.6	28.8	74.6		
	(Area in Kentucky)					103	267		
	(Area outside Kentucky)					43.0	111		
	Jellico Creek at mouth--Lat 36°45'05", Long 84°16'28" (Area in Kentucky)	235	CUMBERLAND FALLS	0	0	60.0	155		
(Area outside Kentucky)					131	339			
Cumberland River including Jellico Creek--Lat 36°45'05", Long 84°16'28" (Area in Kentucky)	235	CUMBERLAND FALLS	575.1	925.3	70.8	183			
(Area outside Kentucky)					60.0	155			
Cumberland River above Marsh Creek--Lat 36°46'40", Long 84°20'57" (Area in Kentucky)	147	CUMBERLAND FALLS	569.4	916.2	1,820	4,714			
(Area outside Kentucky)					1,488	3,854			
Marsh Creek above Laurel Creek--Lat 35°43'54", Long 84°22'17" (Area in Kentucky)	147	HOLLYHILL	8.6	13.8	332	860			
(Area outside Kentucky)					1,835	4,753			
Laurel Creek at mouth--Lat 36°43'54", Long 84°22'17" Marsh Creek near Whitley City--Lat 36°44'38", Long 84°22'16", 1.5 miles downstream from Laurel Creek	147	HOLLYHILL	0	0	1,503	3,893			
(Area in Kentucky)					332	860			
(Area outside Kentucky)					45.3	117			
Marsh Creek at mouth--Lat 36°46'40", Long 84°20'57" (Area in Kentucky)	147	HOLLYHILL	7.1	11.4	44.1	114			
(Area outside Kentucky)					1.15	3.0			
Cumberland River including Marsh Creek--Lat 36°46'40", Long 84°20'57" (Area in Kentucky)	147	CUMBERLAND FALLS	0	0	26.1	67.6			
(Area outside Kentucky)					72.0	186			
Cumberland River above Indian Creek--Lat 36°47'33", Long 84°21'00" (Area in Kentucky)	147	CUMBERLAND FALLS	569.4	916.2	70.8	183			
(Area outside Kentucky)					1.15	3.0			
Indian Creek at mouth--Lat 36°47'33", Long 84°21'00" Cumberland River at Cumberland Falls--Lat 36°50'14", Long 84°20'36", 0.1 mile downstream from bridge on State Highway 90	147	CUMBERLAND FALLS	568.4	914.6	81.4	211			
(Area in Kentucky)					80.2	208			
(Area outside Kentucky)					1.15	3.0			
Lake Cumberland near Bark Camp--Lat 36°56'40", Long 84°17'44", 0.1 mile upstream from Laurel River	235	SAWYER	562.4	904.9	1,916	4,962			
(Area in Kentucky)					1,583	4,100			
(Area outside Kentucky)					333	862			
Cumberland River above Laurel River--Lat 36°56'47", Long 84°17'47" (Inundated by Lake Cumberland)	235	SAWYER	552.2	888.5	1,917	4,965			
(Area in Kentucky)					1,584	4,103			
(Area outside Kentucky)					333	862			
Laurel River near Lily--Lat 37°02'30", Long 84°02'54" Cumberland River at Cumberland Falls--Lat 36°50'14", Long 84°20'36", 0.1 mile downstream from bridge on State Highway 90	147	CUMBERLAND FALLS	0	0	41.4	107			
(Area in Kentucky)					1,977	5,120			
(Area outside Kentucky)					1,644	4,258			
Laurel River above Robinson Creek--Lat 37°00'32", Long 84°05'04" Robinson Creek at mouth--Lat 37°00'32", Long 84°05'04"	147	CUMBERLAND FALLS	562.4	904.9	333	862			
(Area in Kentucky)					2,025	5,245			
(Area outside Kentucky)					1,692	4,382			
Laurel River including Robinson Creek--Lat 37°00'32", Long 84°05'04" Laurel River above Little Laurel River--Lat 37°00'29", Long 84°06'39"	235	SAWYER	552.1	888.3	333	862			
(Area in Kentucky)					2,025	5,245			
(Area outside Kentucky)					1,692	4,382			
Laurel River near Lily--Lat 37°02'30", Long 84°02'54"	125	LILY	34.2	55.0	333	862			
Laurel River above Robinson Creek--Lat 37°00'32", Long 84°05'04"	125	LILY	29.1	46.8	52.3	135			
Robinson Creek at mouth--Lat 37°00'32", Long 84°05'04"	125	LILY	0	0	59.4	154			
Laurel River including Robinson Creek--Lat 37°00'32", Long 84°05'04"	125	LILY	29.1	46.8	28.4	73.6			
Laurel River above Little Laurel River--Lat 37°00'29", Long 84°06'39"	125	LILY	26.7	43.0	87.7	227			
					89.3	231			

Table 10, continued

DRAINAGE AREAS OF STREAMS AT SELECTED LOCATIONS IN KENTUCKY

Station Number	Stream and location	County Code	7½ minute Quadrangle Name	River Distance		Drainage Total		Area Non-contributing	
				mi	km	mi ²	km ²	mi ²	km ²
	OHIO RIVER BASIN--Continued CUMBERLAND RIVER BASIN--Continued LAUREL RIVER BASIN--Continued								
03404810	Little Laurel River near Lily--Lat 37°01'03", Long 84°06'41", at bridge on State Highway 552	125	LILY	1.5	2.4	42.4	110		
	Little Laurel River at mouth--Lat 37°00'29", Long 84°06'39"	125	LILY	0	0	44.2	114		
03404820	Laurel River including Little Laurel River--Lat 37°00'29", Long 84°06'41" Laurel River at Corbin--Lat 36°58'13", Long 84°07'11", 200 feet upstream from Municipal Dam	125	LILY	26.7	43.0	133	344		
	Laurel River above Lynn Camp Creek--Lat 36°58'08", Long 84°07'14"	125	CORBIN	21.4	34.4	140	363		
	Lynn Camp Creek above East Fork Lynn Camp Creek-- Lat 36°56'30", Long 84°05'18"	125	CORBIN	21.3	34.3	140	363		
	East Fork Lynn Camp Creek: East Fork Lynn Camp Creek Tributary: Gozey Hollow near Corbin--Lat 36°56'41", Long 83°59'42", at culvert on U.S. Highway 25E	121	CORBIN	4.6	7.4	23.0	59.6		
03404867	East Fork Lynn Camp Creek at mouth--Lat 36°56'30", Long 84°05'18"	121	HEIDRICK	.1	.2	.31	.8		
	Lynn Camp Creek including East Fork Lynn Camp Creek-- Lat 36°56'30", Long 84°05'18"	121	CORBIN	0	0	27.8	72.0		
03404900	Lynn Camp Creek at Corbin--Lat 36°57'17", Long 84°05'41", at bridge on U.S. Highway 25E	121	CORBIN	4.6	7.4	50.8	132		
	Lynn Camp Creek at mouth--Lat 36°58'08", Long 84°07'14"	235	CORBIN	3.9	6.3	53.8	139		
	Laurel River including Lynn Camp Creek--Lat 36°58'08", Long 84°07'14"	235	CORBIN	0	0	61.2	159		
03405000	Laurel River at Corbin--Lat 36°58'09", Long 84°07'38", at bridge on State Highway 312	235	CORBIN	21.3	34.3	201	521		
03405500	Laurel River near Vox--Lat 36°57'05", Long 84°13'30"	235	VOX	20.3	32.7	201	521		
	Laurel River damsite--Lat 36°57'34", Long 84°16'35"	125	VOX	9.3	15.0	245	635		
	Laurel River at mouth--Lat 36°56'47", Long 84°17'47" (inundated by Lake Cumberland)	125	SAWYER	1.6	2.6	283	733		
	Cumberland River including Laurel River--Lat 36°56'47", Long 84°17'47" (Area in Kentucky)	125	SAWYER	0	0	289	749		
	(Area outside Kentucky)			552.1	888.3	2,314	5,993		
	Cumberland River above Rockcastle River--Lat 36°57'35", Long 84°21'24" (Area in Kentucky)	125	SAWYER	546.4	879.2	1,981	5,131		
	(Area outside Kentucky)					333	862		
	South Fork Rockcastle River (Head of Rockcastle River)					333	862		
03405700	South Fork Rockcastle River near Peoples--Lat 37°16'05", Long 84°03'02"	109	PARROT	63.9	102.8	95.1	246		
	South Fork Rockcastle River above Pond Creek--Lat 37°17'05", Long 84°03'23"	109	PARROT	62.1	99.9	96.3	249		
	Pond Creek at mouth--Lat 37°17'05", Long 84°03'23"	109	PARROT	0	0	28.3	73.3		
	South Fork Rockcastle River above Middle Fork Rockcastle River-- Lat 37°20'09", Long 84°07'08"	109	PARROT	53.3	85.8	141	365		
	Indian Creek above Laurel Fork--Lat 37°22'03", Long 84°02'55" (Head of Middle Fork Rockcastle River)	109	PARROT	7.8	12.6	37.4	96.9		
03405818	Laurel Fork at mouth--Lat 37°22'03", Long 84°05'55"	109	PARROT	0	0	33.0	85.5		
	Middle Fork Rockcastle River near Parrot--Lat 37°20'36", Long 84°04'46", at bridge on State Highway 89	109	PARROT	4.6	7.4	79.0	205		
	Middle Fork Rockcastle River at mouth--Lat 37°20'09", Long 84°07'08"	109	PARROT	0	0	86.4	224		
	Rockcastle River at confluence of South and Middle Forks Rockcastle Rivers-- Lat 37°20'09", Long 84°07'08"	125	PARROT	53.3	85.8	227	588		
03405842	Rockcastle River above Horse Lick Creek--Lat 37°19'12", Long 84°08'16" Horse Lick Creek near Lamer--Lat 37°19'12", Long 84°08'18", at mouth, at bridge on State Highway 89	109	LIVINGSTON	51.5	82.9	228	591		
	Rockcastle River at Lamer--Lat 37°18'03", Long 84°09'36", at bridge on State Highway 490	109	LIVINGSTON	0	0	61.7	160		
	Rockcastle River above Roundstone Creek--Lat 37°17'31", Long 84°12'41" Roundstone Creek:	203	LIVINGSTON	48.3	77.7	292	756		
03405854	Big Hurricane Branch at Conway--Lat 37°27'51", Long 84°20'08", at culvert on Interstate Highway 75	203	LIVINGSTON	41.3	66.5	310	803		
			WILDIE	.4	.6	1.91	4.9		

Table 10, continued

DRAINAGE AREAS OF STREAMS AT SELECTED LOCATIONS IN KENTUCKY

Station Number	Stream and location	County Code	7½ minute Quadrangle Name	River Distance		Drainage Total		Area Non-contributing	
				mi	km	mi ²	km ²	mi ²	km ²
	OHIO RIVER BASIN--Continued CUMBERLAND RIVER BASIN--Continued ROCKCASTLE RIVER BASIN--Continued ROUNDSTONE CREEK BASIN--Continued								
03405868	Roundstone Creek above Clear Creek--Lat 37°24'48", Long 84°18'24" Clear Creek at mouth--Lat 37°24'48", Long 84°18'24"	203	WILDIE	16.9	27.2	26.4	68.4		
	Roundstone Creek at Hummel--Lat 37°23'18", Long 84°17'39"	203	WILDIE	0	0	23.8	61.6		
	Roundstone Creek above Renfro Creek--Lat 37°23'00", Long 84°17'31"	203	WILDIE	13.8	22.2	52.9	137		
	Renfro Creek at mouth--Lat 37°23'00", Long 84°17'31"	203	WILDIE	13.3	21.4	53.1	138		
	Roundstone Creek above Crooked Creek--Lat 37°21'05", Long 84°13'25"	203	WILDIE	0	0	23.0	59.6		
	Crooked Creek at mouth--Lat 37°21'05", Long 84°13'25"	203	LIVINGSTON	6.0	9.7	101	262		
03405900	Roundstone Creek at Livingston--Lat 37°17'55", Long 84°12'50", at bridge on State Highway 490	203	LIVINGSTON	0	0	23.9	61.9		
	Roundstone Creek at mouth--Lat 37°17'31", Long 84°12'41"	203	LIVINGSTON	.5	.8	144	373		
	Rockcastle River including Roundstone Creek--Lat 37°17'31", Long 84°12'41"	203	LIVINGSTON	0	0	144	373		
	Rockcastle River above Little Rockcastle River--Lat 37°14'33", Long 84°13'04"	203	LIVINGSTON	41.3	66.5	454	1,176		
	Hazel Patch Creek above Wood Creek--Lat 37°13'56", Long 84°11'57" (Head of Little Rockcastle River)	203	BERNSTADT	36.9	59.4	460	1,191		
03406000	Wood Creek near London--Lat 37°09'40", Long 84°06'43", at bridge on U.S. Highway 25	125	BERNSTADT	2.1	3.4	27.2	70.4		
	Wood Creek at mouth--Lat 37°13'56", Long 84°11'57"	125	LONDON	12.9	20.8	3.89	10.1		
	Little Rockcastle River at confluence with Hazel Patch Creek and Wood Creek Lat 37°13'56", Long 84°11'57"	125	BERNSTADT	0	0	25.4	65.8		
	Little Rockcastle River at mouth--Lat 37°14'33", Long 84°13'04"	125	BERNSTADT	2.1	3.4	52.6	136		
	Rockcastle River including Little Rockcastle River-- Lat 37°14'33", Long 84°13'04"	125	BERNSTADT	0	0	56.2	146		
03406330	Rockcastle River above Skegg Creek--Lat 37°13'21", Long 84°16'03"	203	BERNSTADT	36.9	59.4	516	1,336		
	Skegg Creek near Billows--Lat 37°13'48", Long 84°16'37"	203	BILLOWS	31.2	50.2	526	1,362		
	Skegg Creek at mouth--Lat 37°13'21", Long 84°16'03"	203	BILLOWS	.8	1.3	55.9	145		
03406500	Rockcastle River at Billows--Lat 37°10'16", Long 84°17'46", 200 feet upstream from bridge on State Highway 80	125	BILLOWS	24.4	39.3	604	1,564		
	Rockcastle River above Sinking Creek--Lat 37°06'06", Long 84°16'48"	125	ANO	16.9	27.2	638	1,652		
	Sinking Creek at mouth--Lat 37°06'06", Long 84°16'48"	125	ANO	0	0	47.5	123		
	Rockcastle River including Sinking Creek--Lat 37°06'06", Long 84°16'48"	125	ANO	16.9	27.2	685	1,774		
	Rockcastle River at the Narrows Damsite--Lat 37°02'12", Long 84°18'16", 0.8 mile upstream from Cane Creek	125	ANO	9.1	14.6	721	1,867		
	Rockcastle River above Cane Creek--Lat 37°01'35", Long 84°18'30"	125	ANO	8.3	13.4	721	1,867		
	Cane Creek at mouth--Lat 37°01'35", Long 84°18'30"	125	ANO	0	0	20.4	52.8		
03407000	Rockcastle River at Rockcastle Springs--Lat 37°00'32", Long 84°18'50"	125	ANO	5.0	8.0	745	1,930		
	Rockcastle River at mouth--Lat 36°57'35", Long 84°21'24"	199	SAWYER	0	0	763	1,976		
	Cumberland River including Rockcastle River--Lat 36°57'35", Long 84°21'24" (Area in Kentucky)	199	SAWYER	546.4	879.2	3,095	8,016		
						2,762	7,154		
						333	862		
	Cumberland River above Beaver Creek--Lat 36°56'47", Long 84°25'01" (Area in Kentucky)	147	HAIL	542.7	873.2	3,104	8,039		
						2,771	7,177		
						333	862		
	Hughs Fork (Head of Beaver Creek): Cane Branch near Parkers Lake--Lat 36°52'05", Long 84°26'57"	147	WIBORG	.9	1.4	.67	1.7		
03407200	West Fork Cane Branch near Parkers Lake--Lat 36°51'49", Long 84°27'08"	147	WIBORG	.5	.8	.26	.7		
	Hurricane Fork: Helton Branch at Greenwood--Lat 36°53'07", Long 84°28'55"	147	HAIL	.1	.2	.85	2.2		
	Beaver Creek at mouth--Lat 36°56'47", Long 84°25'01"	147	HAIL	0	0	25.0	64.8		
	Cumberland River above Buck Creek--Lat 36°58'34", Long 84°29'17" (Area in Kentucky)	199	HAIL	533.8	858.9	3,140	8,133		
						2,807	7,270		
						333	862		
03407425	Buck Creek near Woodstock--Lat 37°16'34", Long 84°34'26", at bridge on State Highway 70	199	WOODSTOCK	45.0	72.4	73.0	189		
	Buck Creek above Brushy Creek--Lat 37°12'44", Long 84°28'03"	199	SHOPVILLE	32.0	51.5	120	311		
	Brushy Creek at mouth--Lat 37°12'44", Long 84°28'03"	199	SHOPVILLE	0	0	44.3	115		

Table 10, continued

DRAINAGE AREAS OF STREAMS AT SELECTED LOCATIONS IN KENTUCKY

Station Number	Stream and location	County Code	7½ minute Quadrangle Name	River Distance		Drainage Area				
				mi	km	Total		Non-contributing		
						mi ²	km ²	mi ²	km ²	
	OHIO RIVER BASIN--Continued CUMBERLAND RIVER BASIN--Continued BUCK CREEK BASIN--Continued									
03407500	Buck Creek near Shopville--Lat 37°12'38", Long 84°27'52", at bridge on State Highway 461	199	SHOPVILLE	31.8	51.2	165	427			
03407640	Buck Creek at Dykes--Lat 37°03'36", Long 84°25'35", at bridge on State Highway 192	199	DYKES	12.3	19.8	253	655			
	Buck Creek at mouth--Lat 36°58'34", Long 84°29'17"	199	HAIL	0	0	294	761			
	Cumberland River including Buck Creek--Lat 36°58'34", Long 84°29'17" (Area in Kentucky)	199	HAIL	533.8	858.9	3,434	8,894			
	(Area outside Kentucky)					3,101	8,032			
	Cumberland River above South Fork Cumberland River--Lat 36°59'05", Long 84°36'28" (Area in Kentucky)	199	BURNSIDE	516.0	830.2	3,483	9,021			
	(Area outside Kentucky)					3,150	8,159			
	South Fork Cumberland River including Williams Creek-- Lat 36°34'44", Long 84°36'35" (Area in Kentucky)	147	ONEIDA NORTH	56.7	91.2	909	2,354			
	(Area outside Kentucky)					5.14	13.3			
	South Fork Cumberland River at Kentucky-Tennessee State Line-- Lat 36°35'55", Long 84°36'19" (Area in Kentucky)	147	ONEIDA NORTH	55.2	88.8	910	2,357			
	(Area outside Kentucky)					5.16	13.4			
	South Fork Cumberland River above Bear Creek--Lat 36°37'37", Long 84°32'00" (Area in Kentucky)	147	BARTHELL	49.6	79.8	905	2,344			
	(Area outside Kentucky)					930	2,409			
	Bear Creek at Kentucky-Tennessee State Line--Lat 36°35'47", Long 84°30'05" (Area in Kentucky)	147	ONEIDA NORTH	3.5	5.6	908	2,352			
	(Area outside Kentucky)					16.6	43.0			
	Bear Creek at mouth--Lat 36°37'37", Long 84°32'00" (Area in Kentucky)	147	BARTHELL	0	0	9.55	24.7			
	(Area outside Kentucky)					7.15	18.5			
03410500	South Fork Cumberland River including Bear Creek-- Lat 36°37'37", Long 84°32'00" (Area in Kentucky)	147	BARTHELL	49.6	79.8	954	2,471			
	(Area outside Kentucky)					30	77.7			
	South Fork Cumberland River at damsite mile 48.1-- Lat 36°38'45", Long 84°32'14" (Area in Kentucky)	147	BARTHELL	48.1	77.4	924	2,393			
	(Area outside Kentucky)					33.2	86.0			
	South Fork Cumberland River at damsite mile 47.0-- Lat 36°39'28", Long 84°32'01" (Area in Kentucky)	147	BARTHELL	47.0	75.6	924	2,393			
	(Area outside Kentucky)					959	2,484			
	South Fork Cumberland River at Devils Jump--Lat 36°40'21", Long 84°32'14" (Area in Kentucky)	147	BARTHELL	45.8	73.7	35.2	91.2			
	(Area outside Kentucky)					924	2,393			
	South Fork Cumberland River at damsite mile 45.71-- Lat 36°40'19", Long 84°32'07" (Area in Kentucky)	147	BARTHELL	45.7	73.5	962	2,492			
	(Area outside Kentucky)					38.2	98.9			
	South Fork Cumberland River at damsite mile 45.11-- Lat 36°40'04", Long 84°32'43" (Area in Kentucky)	147	BARTHELL	45.1	72.6	924	2,393			
	(Area outside Kentucky)					967	2,505			
	South Fork Cumberland River above Roaring Paunch Creek-- Lat 36°40'50", Long 84°32'29" (Area in Kentucky)	147	BARTHELL	43.8	70.5	43.2	112			
	(Area outside Kentucky)					924	2,393			

Table 10, continued

DRAINAGE AREAS OF STREAMS AT SELECTED LOCATIONS IN KENTUCKY

Station Number	Stream and location	County Code	7½ minute Quadrangle Name	River Distance		Drainage		Area	
				mi	km	Total		Non-contributing	
						mi ²	km ²	mi ²	km ²
	OHIO RIVER BASIN--Continued CUMBERLAND RIVER BASIN--Continued SOUTH FORK CUMBERLAND RIVER BASIN--Continued								
	Roaring Paunch Creek at Kentucky-Tennessee State Line-- Lat 36°35'47", Long 84°27'32" (Area in Kentucky) (Area outside Kentucky)	147	WINFIELD	15.7	25.3	24.8 0	64.2 0		
	Roaring Paunch Creek at mouth--Lat 36°40'50", Long 84°32'29" (Area in Kentucky) (Area outside Kentucky)	147	BARTHELL	0	0	24.8 24.9 24.8	64.2 129 64.2		
	South Fork Cumberland River including Roaring Paunch Creek-- Lat 36°40'50", Long 84°32'29" (Area in Kentucky) (Area outside Kentucky)	147	BARTHELL	43.8	70.5	1,016 67.4 949	2,631 175 2,458		
	South Fork Cumberland River above Rock Creek--Lat 36°43'01", Long 84°32'36" (Area in Kentucky) (Area outside Kentucky)	147	BARTHELL	40.9	65.8	1,020 71.4 949	2,642 185 2,458		
	Rock Creek at Kentucky-Tennessee State Line--Lat 36°36'08", Long 84°44'25" (Area in Kentucky) (Area outside Kentucky)	147	BARTHELL SW	21.9	35.2	19.0 0 19.0	49.2 0 49.2		
03410590	Rock Creek near Yamacrow--Lat 36°42'10", Long 84°33'46" (Area in Kentucky) (Area outside Kentucky)	147	BARTHELL	1.6	2.6	58.9 39.9 19.0	153 103 49.2		
	Rock Creek at mouth--Lat 36°43'01", Long 84°32'36" (Area in Kentucky) (Area outside Kentucky)	147	BARTHELL	0	0	62.7 43.7 19.0	162 113 49.2		
	South Fork Cumberland River above Little South Fork Cumberland River-- Lat 36°49'35", Long 84°34'55" (Area in Kentucky) (Area outside Kentucky)	147	NEVELSVILLE	26.1	42.0	1,138 170 968	2,947 440 2,507		
	Little South Fork Cumberland River at Kentucky-Tennessee State Line-- Lat 36°36'29", Long 84°52'50" (Area in Kentucky) (Area outside Kentucky)	231	PALL MALL	43.8	70.5	10.4 0 10.4	26.9 0 26.9		
03410825	Little South Fork Cumberland River near Griffin-- Lat 36°40'54", Long 84°43'38" (Area in Kentucky) (Area outside Kentucky)	231	BELL FARM	27.6	44.4	56.4 46.0 10.4	146 119 26.9		
03410900	Little South Fork Cumberland River near Oil Valley-- Lat 36°45'30", Long 84°40'20", at bridge on State Highway 92 (Area in Kentucky) (Area outside Kentucky)	147	COOPERSVILLE	14.5	23.3	98.2 87.8 10.4	254 227 26.9		
	Little South Fork Cumberland River at mouth-- Lat 36°49'35", Long 84°34'55" (Area in Kentucky) (Area outside Kentucky)	231	NEVELSVILLE	0	0	122 112 10.4	316 290 26.9		
	South Fork Cumberland River including Little South Fork Cumberland River-- Lat 36°49'35", Long 84°34'55" (Area in Kentucky) (Area outside Kentucky)	231	NEVELSVILLE	26.1	42.0	1,260 282 978	3,263 730 2,533		
03411000	South Fork Cumberland River near Nevelsville--Lat 36°50'25", Long 84°35'00", inundated by Lake Cumberland (Area in Kentucky) (Area outside Kentucky)	147	NEVELSVILLE	24.4	39.3	1,271 293 978	3,292 759 2,533		
	South Fork Cumberland River above Sinking Creek-- Lat 36°52'55", Long 84°36'27" (Area in Kentucky) (Area outside Kentucky)	199	BURNSIDE	16.5	26.5	1,295 317 978	3,354 821 2,533		

Table 10, continued

DRAINAGE AREAS OF STREAMS AT SELECTED LOCATIONS IN KENTUCKY

Station Number	Stream and location	County Code	7½ minute Quadrangle Name	River Distance		Drainage Area			
				mi	km	Total		Non-contributing	
						mi ²	km ²	mi ²	km ²
	OHIO RIVER BASIN--Continued								
	CUMBERLAND RIVER BASIN--Continued								
	SOUTH FORK CUMBERLAND RIVER BASIN--Continued								
	Sinking Creek at mouth--Lat 36°52'55", Long 84°36'27"	231	BURNSIDE	0	0	43.6	113		
	South Fork Cumberland River above Cedar Sinking Creek-- Lat 36°56'34", Long 84°37'09"	231	BURNSIDE	7.5	12.1	1,354	3,507		
	(Area in Kentucky)					376	974		
	(Area outside Kentucky)					978	2,533		
	Cedar Sinking Creek at mouth--Lat 36°56'34", Long 84°37'09"	231	BURNSIDE	0	0	18.3	47.4		
	South Fork Cumberland River at mouth--Lat 36°59'05", Long 84°36'28"	199	BURNSIDE	0	0	1,382	3,579		
	(Area in Kentucky)					404	1,046		
	(Area outside Kentucky)					978	2,533		
	Cumberland River including South Fork Cumberland River-- Lat 36°59'05", Long 84°36'28"	199	BURNSIDE	516.0	830.2	4,865	12,600		
	(Area in Kentucky)					3,554	9,205		
	(Area outside Kentucky)					1,311	3,395		
03411700	Cumberland River at Burnside--Lat 36°59'28", Long 84°37'11", at bridge on State Highway 90	199	BURNSIDE	515.3	829.1	4,869	12,611		
	(Area in Kentucky)					3,558	9,215		
	(Area outside Kentucky)					1,311	3,395		
	Cumberland River above Pitman Creek--Lat 36°59'42", Long 84°37'25"	199	BURNSIDE	515.0	828.6	4,869	12,611		
	(Area in Kentucky)					3,558	9,215		
	(Area outside Kentucky)					1,311	3,395		
03412000	Pitman Creek near Somerset--Lat 37°08'07", Long 84°35'18", at bridge on State Highway 39	199	BOBTOWN	23.8	38.3	26.3	68.1		
03412500	Pitman Creek near Somerset--Lat 37°07'01", Long 84°35'31", 0.1 mile downstream from Dry Branch	199	SOMERSET	22.3	35.9	31.3	81.1		
	Pitman Creek at mouth--Lat 36°59'42", Long 84°37'25"	199	BURNSIDE	0	0	98.9	256		
	Cumberland River above Fishing Creek--Lat 36°58'59", Long 84°42'25"	199	FRAZER	508.2	817.7	4,982	12,903		
	(Area in Kentucky)					3,671	9,508		
	(Area outside Kentucky)					1,311	3,395		
03412700	Fishing Creek at Hogue--Lat 37°09'50", Long 84°42'27", at bridge on State Highway 1676	199	SCIENCE HILL	21.5	34.6	59.8	155		
	Fishing Creek above Rock Lick Creek--Lat 37°09'33", Long 84°42'34"	199	SCIENCE HILL	21.1	33.9	60.1	156		
	Rock Lick Creek at mouth--Lat 37°09'33", Long 84°42'34"	199	SCIENCE HILL	0	0	24.5	63.5		
	Fishing Creek above Pointer Creek--Lat 37°07'00", Long 84°42'52"	199	DELMER	16.3	26.2	89.9	233		
	Pointer Creek at mouth--Lat 37°07'00", Long 84°42'52"	199	DELMER	0	0	17.0	44		
	Fishing Creek above Big Clifty Creek--Lat 37°06'10", Long 84°41'48"	199	DELMER	14.3	23.0	119	308		
	Big Clifty Creek at mouth--Lat 37°06'10", Long 84°41'48"	199	DELMER	0	0	21.9	56.7		
	Fishing Creek including Big Clifty Creek--Lat 37°06'10", Long 84°41'48"	199	DELMER	14.3	23.0	140	363		
	Fishing Creek at mouth--Lat 36°58'59", Long 84°42'25"	199	FRAZER	0	0	179	464		
	Cumberland River including Fishing Creek--Lat 36°58'59", Long 84°42'25"	199	FRAZER	508.2	817.7	5,161	13,367		
	(Area in Kentucky)					3,850	9,972		
	(Area outside Kentucky)					1,311	3,395		
	Cumberland River above White Oak Creek--Lat 36°56'46", Long 84°47'57"	231	MILL SPRINGS	501.1	806.3	5,201	13,471		
	(Area in Kentucky)					3,890	10,075		
	(Area outside Kentucky)					1,311	3,395		
	White Oak Creek at mouth--Lat 36°56'46", Long 84°47'57"	231	MILL SPRINGS	0	0	30.3	78.5		
	Cumberland River at Lock 21--Lat 36°56'00", Long 84°54'00", inundated by Lake Cumberland	231	JABEZ	487.3	784.1	5,297	13,719		
	(Area in Kentucky)					3,986	10,324		
	(Area outside Kentucky)					1,311	3,395		
03413000	Cumberland River near Jamestown--Lat 36°56'00", Long 85°00'00", inundated by Lake Cumberland	207	JAMESTOWN	477.8	768.8	5,331	13,807		
	(Area in Kentucky)					4,020	10,412		
	(Area outside Kentucky)					1,311	3,395		
	Cumberland River above Wolf Creek--Lat 36°56'32", Long 85°00'33"	207	JAMESTOWN	476.2	766.2	5,331	13,807		
	(Area in Kentucky)					4,020	10,412		
	(Area outside Kentucky)					1,311	3,395		

Table 10, continued

DRAINAGE AREAS OF STREAMS AT SELECTED LOCATIONS IN KENTUCKY

Station Number	Stream and location	County Code	7½ minute Quadrangle Name	River Distance		Drainage Total		Area Non-contributing	
				mi	km	mi ²	km ²	mi ²	km ²
	OHIO RIVER BASIN--Continued CUMBERLAND RIVER BASIN--Continued								
	Wolf Creek above Caney Creek--Lat 36°57'15", Long 85°00'12"	207	JAMESTOWN	0.8	1.3	66.8	173		
	Caney Creek at mouth--Lat 36°57'15", Long 85°00'12"	207	JAMESTOWN	0	0	28.3	73.3		
	Wolf Creek at mouth--Lat 36°56'32", Long 85°00'33"	207	JAMESTOWN	0	0	95.8	248		
	Cumberland River including Wolf Creek--Lat 36°56'32", Long 85°00'33" (Area in Kentucky)	207	JAMESTOWN	476.2	766.2	5,427	14,056		
	(Area outside Kentucky)					4,116	10,660		
	Cumberland River above Lily Creek--Lat 36°56'43", Long 85°01'05" (Area in Kentucky)	207	JAMESTOWN	475.7	765.4	1,311	3,395		
	(Area outside Kentucky)					5,427	14,056		
	Lily Creek at mouth--Lat 36°56'43", Long 85°01'05" (Area in Kentucky)	207	JAMESTOWN	0	0	4,116	10,660		
	(Area outside Kentucky)					1,311	3,395		
	Cumberland River above Greasy Creek--Lat 36°55'59", Long 85°02'12" (Area in Kentucky)	207	JAMESTOWN	474.2	763.0	15.7	40.7		
	(Area outside Kentucky)					5,445	14,103		
	Greasy Creek at mouth--Lat 36°55'59", Long 85°02'12"	207	JAMESTOWN	0	0	4,134	10,707		
	Cumberland River above Beaver Creek--Lat 36°54'03", Long 85°02'43" (Area in Kentucky)	207	JAMESTOWN	466.8	751.1	1,311	3,395		
	(Area outside Kentucky)					0	107		
	Beaver Creek near Monticello--Lat 36°47'51", Long 84°53'45", at bridge on State Highway 200	231	PARNELL	24.0	38.6	5,495	14,232		
	Beaver Creek above Elk Spring Creek--Lat 36°49'01", Long 84°52'49"	231	PARNELL	21.4	34.4	4,184	10,837		
	Elk Spring Creek near Spann--Lat 36°50'53", Long 85°47'24", at culvert on State Highway 1275	231	MONTICELLO	7.1	11.4	1,311	3,395		
	Elk Spring Creek at mouth--Lat 36°49'01", Long 84°52'49"	231	PARNELL	0	0	.57	1.5		
	Beaver Creek near Monticello--Lat 36°49'04", Long 84°52'48", at bridge on State Highway 90	231	PARNELL	21.3	34.3	46.5	120		
	Beaver Creek above Otter Creek--Lat 36°52'00", Long 85°02'30"	231	CUMBERLAND CITY	3.7	6.0	92.0	238		
	Otter Creek near Susie--Lat 36°46'19", Long 84°58'48", at bridge on State Highway 90	231	PARNELL	13.0	20.9	125	324		
	(Area in Kentucky)					67.1	174		
	(Area outside Kentucky)					66.9	173		
	Otter Creek at mouth--Lat 36°52'00", Long 85°02'30" (Area in Kentucky)	231	CUMBERLAND CITY	0	0	.19	.5		
	(Area outside Kentucky)					105	272		
	Beaver Creek at mouth--Lat 36°54'03", Long 85°02'43" (Area in Kentucky)	207	JAMESTOWN	0	0	105	272		
	(Area outside Kentucky)					.19	.5		
	Cumberland River including Beaver Creek--Lat 36°54'03", Long 85°02'43" (Area in Kentucky)	207	JAMESTOWN	466.8	751.1	234	606		
	(Area outside Kentucky)					234	606		
	Cumberland River above Indian Creek--Lat 36°51'22", Long 85°07'23" (Area in Kentucky)	207	CUMBERLAND CITY	462.7	744.5	.19	.5		
	(Area outside Kentucky)					5,729	14,838		
	Indian Creek Basin: Williams Creek Basin: Williams Creek Tributary near Cartwright--Lat 36°44'57", Long 85°04'25", at culvert on State Highway 90	53	SAVAGE	3.8	6.1	4,418	11,443		
	Indian Creek at mouth--Lat 36°51'22", Long 85°07'23"	207	CUMBERLAND CITY	0	0	1,311	3,395		
	Cumberland River including Indian Creek--Lat 36°51'22", Long 85°07'23" (Area in Kentucky)	207	CUMBERLAND CITY	462.7	744.5	5,786	14,986		
	(Area outside Kentucky)					4,475	11,590		
	Lake Cumberland near Jamestown--Lat 36°52'09", Long 85°08'45", at Wolf Creek Dam (Area in Kentucky)	207	WOLF CREEK DAM	460.9	741.6	1,311	3,395		
	(Area outside Kentucky)					5,789	14,994		
	Cumberland River near Rowena--Lat 36°53'02", Long 83°08'22", 1.5 miles downstream from Wolf Creek Dam (Area in Kentucky)	207	CREELSBORO	459.4	739.2	4,478	11,598		
	(Area outside Kentucky)					1,311	3,395		

Table 10, continued

DRAINAGE AREAS OF STREAMS AT SELECTED LOCATIONS IN KENTUCKY

Station Number	Stream and location	County Code	7½ minute Quadrangle Name	River Distance		Drainage Total		Area Non-contributing	
				mi	km	mi ²	km ²	mi ²	km ²
	OHIO RIVER BASIN--Continued CUMBERLAND RIVER BASIN--Continued								
03414080	Cumberland River above Crocus Creek--Lat 36°51'38", Long 85°19'00" (Area in Kentucky) (Area outside Kentucky)	57	BURKSVILLE	434.8	699.6	5,861	15,180		
	Crocus Creek above Harrods Fork--Lat 36° 55'19", Long 85°16'24" Harrods Fork at mouth--Lat 36°55'19", Long 85°16'24"	57	AMANDAVILLE	13.8	22.2	4,550	11,785		
	Crocus Creek near Bakerton--Lat 36°52'32", Long 85°20'39"	57	AMANDAVILLE	0	0	1,311	3,395		
	Crocus Creek at mouth--Lat 36°51'38", Long 85°19'00"	57	AMANDAVILLE	3.2	5.1	41.6	108		
	Cumberland River above Big Renox Creek--Lat 36°49'49", Long 85°22'28" (Area in Kentucky) (Area outside Kentucky)	57	BURKSVILLE	0	0	33.1	85.7		
	Big Renox Creek at mouth--Lat 36°49'49", Long 85°22'28"	57	BURKSVILLE	3.2	5.1	108	280		
03414100	Cumberland River above Big Renox Creek--Lat 36°49'49", Long 85°22'28" (Area in Kentucky) (Area outside Kentucky)	57	BURKSVILLE	430.9	693.3	0	0		
	Big Renox Creek at mouth--Lat 36°49'49", Long 85°22'28"	57	BURKSVILLE	0	0	113	293		
	Cumberland River including Big Renox Creek--Lat 36°49'49", Long 85°22'28" (Area in Kentucky) (Area outside Kentucky)	57	BURKSVILLE	430.9	693.3	5,981	15,491		
	Cumberland River at Burksville--Lat 36°47'12", Long 85°21'55" (Area in Kentucky) (Area outside Kentucky)	57	BURKSVILLE	0	0	4,670	12,095		
	Cumberland River above Bear Creek--Lat 36°45'18", Long 85°21'15" (Area in Kentucky) (Area outside Kentucky)	57	BURKSVILLE	427.0	687.0	1,311	3,395		
	Bear Creek near Burksville--Lat 36°46'14", Long 85°16'30", at culvert on State Highway 90	57	BURKSVILLE	0	0	25.2	65.3		
03414102	Bear Creek at mouth--Lat 36°45'18", Long 85°21'15"	57	BURKSVILLE	430.9	693.3	6,007	15,558		
	Cumberland River including Bear Creek--Lat 36°45'18", Long 85°21'15" (Area in Kentucky) (Area outside Kentucky)	57	BURKSVILLE	424.1	682.4	4,696	12,163		
	Cumberland River near Burksville--Lat 36°44'46", Long 85°22'21", at Neeleys Ferry	57	BURKSVILLE	424.1	682.4	1,311	3,395		
	Cumberland River above Marrowbone Creek--Lat 36°46'22", Long 85°25'29" (Area in Kentucky) (Area outside Kentucky)	57	BURKSVILLE	424.1	682.4	6,020	15,592		
	Marrowbone Creek above Casey Fork--Lat 36°49'52", Long 85°29'34" Casey Fork at mouth--Lat 36°49'52", Long 85°29'34"	57	BURKSVILLE	424.1	682.4	4,709	12,196		
	Marrowbone Creek at Grider--Lat 36°48'15", Long 85°25'47", 150 feet downstream from Allen Creek	57	BURKSVILLE	6.1	9.8	1,311	3,395		
03414110	Marrowbone Creek at mouth--Lat 36°46'22", Long 85°25'29"	57	BURKSVILLE	424.1	682.4	6,025	15,605		
	Cumberland River including Marrowbone Creek--Lat 36°46'22", Long 85°25'29" (Area in Kentucky) (Area outside Kentucky)	57	BURKSVILLE	422.6	679.5	4,714	12,209		
	Cumberland River above Meshack Creek--Lat 36°42'07", Long 85°32'05" (Area in Kentucky) (Area outside Kentucky)	171	FROGUE	422.6	679.5	1,311	3,395		
	Cumberland River above Meshack Creek--Lat 36°42'07", Long 85°32'05" (Area in Kentucky) (Area outside Kentucky)	171	FROGUE	422.6	679.5	6,053	15,677		
	Cumberland River above Sulphur Creek--Lat 36°40'59", Long 85°33'53" (Area in Kentucky) (Area outside Kentucky)	171	FROGUE	422.6	679.5	4,742	12,282		
	Sulphur Creek at mouth--Lat 36°40'59", Long 85°33'53"	171	FROGUE	422.6	679.5	1,311	3,395		
03414175	Cumberland River including Sulphur Creek--Lat 36°40'59", Long 85°33'53" (Area in Kentucky) (Area outside Kentucky)	171	FROGUE	422.6	679.5	6,065	15,708		
	Cumberland River above McFarland Creek--Lat 36°37'44", Long 85°29'51" (Area in Kentucky) (Area outside Kentucky)	171	BLACKS FERRY	386.5	622.0	4,754	12,313		
	Cumberland River above McFarland Creek--Lat 36°37'44", Long 85°29'51" (Area in Kentucky) (Area outside Kentucky)	171	BLACKS FERRY	386.5	622.0	47.5	123		
	Cumberland River above McFarland Creek--Lat 36°37'44", Long 85°29'51" (Area in Kentucky) (Area outside Kentucky)	171	BLACKS FERRY	386.5	622.0	15.6	40.4		
	Cumberland River above McFarland Creek--Lat 36°37'44", Long 85°29'51" (Area in Kentucky) (Area outside Kentucky)	171	BLACKS FERRY	386.5	622.0	80.7	209		
	Cumberland River above McFarland Creek--Lat 36°37'44", Long 85°29'51" (Area in Kentucky) (Area outside Kentucky)	171	BLACKS FERRY	386.5	622.0	86.8	225		

Table 10, continued

DRAINAGE AREAS OF STREAMS AT SELECTED LOCATIONS IN KENTUCKY

Station Number	Stream and location	County Code	7½ minute Quadrangle Name	River Distance		Drainage Area			
				mi	km	Total		Non-contributing	
						mi ²	km ²	mi ²	km ²
	OHIO RIVER BASIN--Continued CUMBERLAND RIVER BASIN--Continued								
	McFarland Creek at mouth--Lat 36°37'44", Long 85°29'51" (Area in Kentucky) (Area outside Kentucky)	171	BLACKS FERRY	0	0	22.7 15.3 7.19	58.8 39.6 18.6		
	Cumberland River including McFarland Creek--Lat 36°37'44", Long 85°29'51" (Area in Kentucky) (Area outside Kentucky)	171	BLACKS FERRY	386.5	622.0	6,308 4,989 1,318	16,338 12,922 3,414		
	Cumberland River at Kentucky-Tennessee State Line-- Lat 36°36'54", Long 85°30'08" (Area in Kentucky) (Area outside Kentucky)	171	CELINA	385.5	620.3	6,309 4,919 1,318	16,340 12,740 3,414		
	Cumberland River above Kettle Creek--Lat 36°36'19", Long 85°30'18" (Area in Kentucky) (Area outside Kentucky)	TN	CELINA	384.9	619.3	6,309 4,990 1,319	16,340 12,924 3,416		
	Kettle Creek at Kentucky-Tennessee State Line-- Lat 36°36'55", Long 85°29'28" (Area in Kentucky) (Area outside Kentucky)	171	BLACKS FERRY	1.7	2.7	28.9 24.8 4.01	74.9 64.2 10.4		
	Kettle Creek at mouth--Lat 36°36'19", Long 85°30'18" (Area in Kentucky) (Area outside Kentucky)	TN	CELINA	0	0	30.2 24.9 5.28	78.2 64.5 13.7		
	Cumberland River including Kettle Creek--Lat 36°36'19", Long 85°30'13" (Area in Kentucky) (Area outside Kentucky)	TN	CELINA	384.9	619.3	6,339 5,015 1,324	16,418 12,989 3,429		
	Cumberland River above Obey River--Lat 36°33'19", Long 85°30'43" (Area in Kentucky) (Area outside Kentucky)	TN	CELINA	380.9	612.9	6,361 5,016 1,345	16,475 12,991 3,484		
	Obey River above Wolf River--Lat 36°36'55", Long 85°17'57" (Area in Kentucky) (Area outside Kentucky)	TN	DALE HALLOW RES. SE	31.1	50.0	543 .07	1,406 .18		
	Wolf River above Spring Creek--Lat 36°37'49", Long 85°10'09" (Area in Kentucky) (Area outside Kentucky)	53	ALBANY	15.3	24.6	543 149 8.60	1,406 386 22.3		
	Spring Creek at mouth--Lat 36°37'49", Long 85°10'09" (Area in Kentucky) (Area outside Kentucky)	53	ALBANY	0	0	140 59.7 59.0	363 155 153		
	Wolf River including Spring Creek--Lat 36°37'49", Long 85°10'09" (Area in Kentucky) (Area outside Kentucky)	53	ALBANY	15.3	24.6	.66 210 68.6 141	1.76 544 178 365		
	Wolf River above Sulphur Creek (Wolf River Tributary)-- Lat 36°37'45", Long 85°13'00" (Area in Kentucky) (Area outside Kentucky)	53	ALBANY	9.8	15.8	220 71.4 149	570 185 386		
	Sulphur Creek at mouth--Lat 36°37'45", Long 85°13'00" (Area in Kentucky) (Area outside Kentucky)	53	ALBANY	0	0	8.65 8.65 0	22.4 22.4 0		
	Wolf River above Ill Will Creek--Lat 36°38'30", Long 85°16'02" (Area in Kentucky) (Area outside Kentucky)	53	FROGUE	4.2	6.8	235 83.0 152	609 215 394		
	Ill Will Creek at mouth--Lat 36°38'30", Long 85°16'02" (Area in Kentucky) (Area outside Kentucky)	53	FROGUE	0	0	51.5 51.5 0	133 133 0		
	Wolf River at mouth--Lat 36°36'28", Long 85°19'41" (Area in Kentucky) (Area outside Kentucky)	TN	DALE HALLOW RES. SE	0	0	290 137 153	751 355 396		

Table 10, continued

DRAINAGE AREAS OF STREAMS AT SELECTED LOCATIONS IN KENTUCKY

Station Number	Stream and location	County Code	7½ minute Quadrangle Name	River Distance		Drainage Area					
				mi	km	Total		Non-contributing			
						mi ²	km ²	mi ²	km ²		
03417500	OHIO RIVER BASIN--Continued										
	CUMBERLAND RIVER BASIN--Continued										
	OBEY RIVER BASIN--Continued										
	Obey River including Wolf River--Lat 36°36'28", Long 85°19'41" (Area in Kentucky) (Area outside Kentucky)	TN	DALE HOLLOW RES. SE	31.1	50.0	833	2,160	137	355	696	1,800
	Obey River above Sulphur Creek (Obey River Tributary)-- Lat 36°36'28", Long 85°19'41" (Area in Kentucky) (Area outside Kentucky)	TN	DALE HOLLOW RES. SE	28.9	46.5	835	2,160	137	355	698	1,810
	Sulphur Creek at Kentucky-Tennessee State Line-- Lat 36°37'28", Long 85°19'30" (Area in Kentucky) (Area outside Kentucky)	57	DALE HOLLOW RES. SE	1.4	2.3	24.1	62.4	24.1	62.4	0	0
	Obey River at mouth--Lat 36°33'19", Long 85°30'43" (Area in Kentucky) (Area outside Kentucky)	TN	CELINA	0	0	947	2,453	166	430	781	2,023
	Cumberland River including Obey River--Lat 36°33'15", Long 85°30'52", at Celina Tennessee (Area in Kentucky) (Area outside Kentucky)	TN	CELINA	380.9	612.9	7,307	18,925	5,181	13,419	2,126	5,506
	Cumberland River above Red River--Lat 36°32'17", Long 87°22'18" (Area in Kentucky) (Area outside Kentucky)	TN	CLARKSVILLE	125.3	201.7	14,442	37,405	5,181	13,419	9,261	23,986
	RED RIVER BASIN--at Cumberland River mile 125.3										
03435063	Red River above Summers Branch--Lat 36°38'08", Long 86°39'50" (Area in Kentucky) (Area outside Kentucky)	TN	PRICES MILL	82.5	132.8	49.1	127	0	0	9.7	25.1
	Summers Branch at mouth--Lat 36°38'08", Long 86°39'50" (Area in Kentucky) (Area outside Kentucky)	TN	PRICES MILL	0	0	49.1	127	22.8	59.1	4.3	11.1
	Red River above Sulphur Spring Creek--Lat 36°41'25", Long 86°44'53" (Area in Kentucky) (Area outside Kentucky)	213	PRICES MILL	73.5	118.3	18.1	46.9	4.70	12.2	2.8	7.2
	Sulphur Spring Creek at mouth--Lat 36°41'25", Long 86°44'53" (Area in Kentucky) (Area outside Kentucky)	213	PRICES MILL	0	0	15.7	40.7	77.2	200	14.8	38.3
	Red River near Schochoh--Lat 36°41'15", Long 86°47'06" (Area in Kentucky) (Area outside Kentucky)	141	ADAIRVILLE	70.3	113.1	28.6	74.1	127	329	13.8	35.7
	Red River above Little Whippoorwill Creek--Lat 36°41'58", Long 86°51'11" (Area in Kentucky) (Area outside Kentucky)	141	ADAIRVILLE	65.0	104.6	50.4	131	76.7	199	24.7	64.0
	Red River above Little Whippoorwill Creek near Adairville--Lat 36°42'02", Long 86°51'02" (Area in Kentucky) (Area outside Kentucky)	141	ADAIRVILLE	.2	.3	58.3	151	76.7	199	14.8	38.3
	Little Whippoorwill Creek at mouth--Lat 36°41'58", Long 86°51'11" (Area in Kentucky) (Area outside Kentucky)	141	ADAIRVILLE	0	0	76.7	199	92.7	240	73.6	191
	Red River near Adairville--Lat 36°42'04", Long 86°51'42", at bridge on State Highway 75 (Area in Kentucky) (Area outside Kentucky)	141	ADAIRVILLE	64.5	103.8	92.9	241	73.6	191	118	306
	Red River above South Fork Red River--Lat 36°40'22", Long 86°55'54" (Area in Kentucky) (Area outside Kentucky)	141	DOT	56.3	90.6	229	593	152	394	103	267
03435100	South Fork Red River above Honey Run-- (Area in Kentucky) (Area outside Kentucky)	TN	ORLINDA	22.0	35.4	77	199	22.1	57.2	1.0	2.6
	Honey Run at mouth-- (Area in Kentucky) (Area outside Kentucky)	TN	ORLINDA	0	0	0	0	22.1	57.2	1.0	2.6
								37.8	97.9	1.0	2.6
								0	0	0	0

Table 10, continued

DRAINAGE AREAS OF STREAMS AT SELECTED LOCATIONS IN KENTUCKY

Station Number	Stream and location	County Code	7½ minute Quadrangle Name	River Distance		Drainage Area							
				mi	km	Total		Non-contributing					
						mi ²	km ²	mi ²	km ²				
03435140	OHIO RIVER BASIN--Continued CUMBERLAND RIVER BASIN--Continued RED RIVER BASIN--Continued SOUTH FORK RED RIVER BASIN--Continued												
	South Fork Red River near Adairville--Lat 36°39'40", Long 86°51'03", at State Line bridge on State Highway 75 (Area in Kentucky) (Area outside Kentucky)	141	ADAIRVILLE	7.8	12.6	106	275	24.2	62.7	.49	1.27	.1	.3
	South Fork Red River at mouth--Lat 36°40'22", Long 86°55'54" (Area in Kentucky) (Area outside Kentucky)	141	DOT	0	0	106	275	24.1	62.4	129	334	38.7	100
	Red River above Whippoorwill Creek--Lat 36°40'10", Long 86°57'14" (Area in Kentucky) (Area outside Kentucky)	141	DOT	54.2	87.2	110	285	25.7	66.6	19.4	50.2	13.0	33.7
	Whippoorwill Creek near Claymour--Lat 36°52'29", Long 87°05'19" Whippoorwill Creek near Russellville--Lat 36°48'59", Long 87°00'37", at bridge on U.S. Highway 68	219	OLMSTEAD	37.6	60.5	394	1,020	186	482	187	484	40.6	105
	Whippoorwill Creek near Russellville--Lat 36°47'06", Long 86°59'45", at bridge on U.S. Highway 79	141	OLMSTEAD	23.4	37.7	207	536	145	376	141	360	35.0	90.0
	Whippoorwill Creek at mouth--Lat 36°40'10", Long 86°57'14" Red River above Spring Creek--Lat 36°38'19", Long 87°58'06" (Area in Kentucky) (Area outside Kentucky)	141 TN	RUSSELLVILLE DOT DOT	19.7 0 49.7	31.7 0 80.0	48.9 115 519	127 298 1,344	7.3 55.0 249	18.9 142 645	332 187	860 484	209 40.6	541 105
	Spring Creek at mouth--Lat 36°38'19", Long 87°58'06" (Area in Kentucky) (Area outside Kentucky)	TN	DOT	0	0	28.0	72.5	23.9	61.9	2.65	6.86	2.3	6.0
	Elk Fork near Hadensville--Lat 37°39'08", Long 87°05'18" (Area in Kentucky) (Area outside Kentucky)	141	ALLENVILLE	8.1	13.0	25.4	65.8	21.6	55.9	88.5	229	78.0	202
	Elk Fork at mouth-- (Area in Kentucky) (Area outside Kentucky)	TN		0	0	0	0	0	0	109	282	92.4	239
	Red River above West Fork Red River--Lat 36°32'33", Long 87°21'00" (Area in Kentucky) (Area outside Kentucky)	TN	CLARKSVILLE	1.4	2.3	90.9 5.83	235 15.1	78.7 3.0	204 7.8	425 582	1,101 1,507	290 188	751 487
	West Fork Red River near Trenton--Lat 36°44'48", Long 87°18'10", at bridge on U.S. Route 41	219	HAMMACKSVILLE	32.2	51.8	58.2	151	27.4	71.0				
	West Fork Red River above Montgomery Creek-- Lat 36°42'34", Long 87°19'47"	47	HAMMACKSVILLE	26.4	42.5	78.3	203	45.2	117				
	Montgomery Creek at mouth--Lat 36°42'34", Long 87°19'47" West Fork Red River near Saint Elmo--Lat 36°39'06", Long 87°22'40" West Fork Red River above Spring Creek--Lat 36°35'40", Long 87°21'27" (Area in Kentucky) (Area outside Kentucky)	47 47 TN	HAMMACKSVILLE OAK GROVE CLARKSVILLE	0 16.3 7.8	0 26.2 12.6	0 162 191	0 420 495	24.1 24.1	62.4	181	469	128	332
Spring Creek at mouth--Lat 36°35'40", Long 87°21'27" (Area in Kentucky) (Area outside Kentucky)	TN	CLARKSVILLE	0	0	10 69.8	25.9 181	7 29.9	18.1	34.3	88.6	16.9	43.8	
Noah's Spring Branch (Dry Creek) at mouth-- Lat 36°37'11", Long 87°30'40" (Area in Kentucky) (Area outside Kentucky)	TN	WOODLAWN	0	0	71.0 47.1	184 122	23.3 21.7	60.3 56.2					
Little West Fork above Fletchers Fork--Lat 36°36'02", Long 87°25'24" (Area in Kentucky) (Area outside Kentucky)	TN	NEW PROVIDENCE	9.4	15.1	23.9 .75	61.9 1.94	1.6 .4	4.1 1.0	138	357	30.8	79.8	
West Fork Red River at mouth--Lat 36°32'34", Long 87°21'01" (Area in Kentucky) (Area outside Kentucky)	TN	CLARKSVILLE	0	0	137 448 263 185	355 1,160 681 479	30.4 207 167 40	78.7 536 433 104					

Table 10, continued

DRAINAGE AREAS OF STREAMS AT SELECTED LOCATIONS IN KENTUCKY

Station Number	Stream and location	County Code	7½ minute Quadrangle Name	River Distance		Drainage Area			
				mi	km	Total		Non-contributing	
						mi ²	km ²	mi ²	km ²
	OHIO RIVER BASIN--Continued CUMBERLAND RIVER BASIN--Continued RED RIVER BASIN--Continued								
	Red River at mouth--Lat 36°32'17", Long 87°22'18" (Area in Kentucky) (Area outside Kentucky)	TN	CLARKSVILLE	0	0	1,456 687	3,771 1,779	685 456	1,774 1,181
	Cumberland River including Red River--Lat 36°32'17", Long 87°22'18" (Area in Kentucky) (Area outside Kentucky)	TN	CLARKSVILLE	125.3	202	769 15,898 5,868	1,992 41,176 15,198	229 685 456	593 1,774 1,181
	Cumberland River above Saline Creek--Lat 36°37'55", Long 87°53'36" (Area in Kentucky) (Area outside Kentucky)	TN	MODEL	77.3	124.4	10,030 16,507 5,868	25,978 42,753 15,198	229 456	593 1,181
	Saline Creek at mouth--Lat 36°37'55", Long 87°53'36" (Area in Kentucky) (Area outside Kentucky)	TN	MODEL	0	0	10,639 57.8 22.9	27,555 149.7 59.3	0	0
	Cumberland River above Shelby Creek--Lat 36°39'43", Long 87°54'04" (Area in Kentucky) (Area outside Kentucky)	TN	MODEL	75.0	120.7	34.9 16,569 5,891	90.4 42,914 15,258	456	1,181
	Shelby Creek at mouth--Lat 36°39'43", Long 87°54'04" (Area in Kentucky) (Area outside Kentucky)	TN	MODEL	0	0	10,678 6.04 2.81	27,656 15.6 7.28	0	0
	Cumberland River above Crockett Creek--Lat 36°40'57", Long 87°55'05" (Area in Kentucky) (Area outside Kentucky)	221	MODEL	73.3	118.0	3.23 16,595 5,913	8.37 42,981 15,315	0	0
	Crockett Creek at mouth--Lat 36°40'57", Long 87°55'05" (Area in Kentucky) (Area outside Kentucky)	221	MODEL	0	0	10,681 5.77 .82	27,664 14.9 2.12	456	1,181
	Cumberland River including Crockett Creek--Lat 36°40'57", Long 87°55'05" (Area in Kentucky) (Area outside Kentucky)	221	MODEL	73.3	118.0	4.95 16,600 5,914	12.8 42,994 15,317	456	1,121
	Cumberland River at Lock E, near Canton--Lat 36°45'38", Long 87°58'05" (Area in Kentucky) (Area outside Kentucky)	221	CANTON	66.3	106.7	10,686 16,674 5,980	27,677 43,186 15,489		
	Lick Creek Basin--at Cumberland River mile 63.0 Lick Creek near Canton--Lat 36°46'42", Long 87°55'47" Lick Creek at mouth--Lat 36°48'00", Long 87°58'28"	221 221	CANTON CANTON	3.8 0	6.1 0	.39 3.98	1.01 10.3	0 0	0 0
	Hopson Creek Basin--at Cumberland River mile 62.4 Hopson Creek at mouth--Lat 36°48'30", Long 87°58'09" Cumberland River above Little River--Lat 36°51'21", Long 87°58'27" (Area in Kentucky) (Area outside Kentucky)	221 221	CANTON CANTON	0 59.0	0 94.9	7.99 16,712 6,019	20.7 43,286 15,589	0 456	0 1,181
	Little River Basin--mouth at Cumberland River mile 59.0 North Fork Little River at Hopkinsville--Lat 36°51'58", Long 87°29'26" North Fork Little River at mouth--Lat 36°48'03", Long 87°30'00" South Fork Little River at bridge on State Highway 41 A-- Lat 36°50'22", Long 87°28'52" South Fork Little River at mouth--Lat 36°48'03", Long 87°30'00" Little River at Confluence of North and South Forks Little River-- Lat 36°48'03", Long 87°30'00"	47 47 47 47	HOPKINSVILLE CHURCH HILL HOPKINSVILLE CHURCH HILL	0 0 6.8 0	0 0 10.9 0	38.9 58.5 46.5 67.2	100.8 151.5 120.4 174	1.9 7.1 11.2 24.1	4.9 18.4 29.0 62.4
	Little River above State Highway 164--Lat 36°45'20", Long 87°40'25" Casey Creek above Roaring Spring Road--Lat 36°46'40", Long 87°43'31", at bridge on State Highway 525	47 47	CHURCH HILL CALEDONIA	61.0 38.9	98.2 62.6	126 199	326 515	31.2 80.8	80.8 209
	03438000 Little River near Cadiz--Lat 36°46'40", Long 87°43'18", at bridge 50 feet downstream from Cadiz Creek	221 221	CALEDONIA CALEDONIA	2.1 34.3	3.4 55.2	35.7 244	92.5 632	8.2 93.6	21.2 242

Table 10, continued

DRAINAGE AREAS OF STREAMS AT SELECTED LOCATIONS IN KENTUCKY

Station Number	Stream and location	County Code	7½ minute Quadrangle Name	River Distance		Drainage Total		Area Non-contributing		
				mi	km	mi ²	km ²	mi ²	km ²	
	OHIO RIVER BASIN--Continued CUMBERLAND RIVER BASIN--Continued LITTLE RIVER BASIN--Continued									
03438070	Little River above Sinking Fork--Lat 36°50'47", Long 87°46'47"	221	CADIZ	23.6	38.0	269	697	100	259	
	Sinking Fork at mouth--Lat 36°50'47", Long 87°46'47"	221	CADIZ	0	0	128	332	69.2	179	
	Little River above Muddy Fork Little River--Lat 36°53'06", Long 87°52'59"	221	LAMASCO	11.7	18.8	434	1,124	180	466	
	Muddy Fork Little River near Cerulean--Lat 36°58'41", Long 87°42'36"	221	GRACEY	34.2	55.0	30.5	79.0	0	0	
	Muddy Fork Little River near Cadiz--Lat 36°54'17", Long 87°51'52", at bridge on State Highway 778	221	COBB	4.6	7.4	131	339	46.2	120	
	Muddy Fork Little River at mouth--Lat 36°53'06", Long 87°52'59"	221	LAMASCO	0	0	139	360	46.3	120	
03438120	Little River at mouth--Lat 36°51'21", Long 87°58'27"	221	CANTON	0	0	601	1,557	226	585	
	Cumberland River including Little River--Lat 36°51'21", Long 87°58'27"	221	CANTON	59.0	95.0	17,314	44,843	682	1,766	
	(Area in Kentucky)					6,620	17,146			
	(Area outside Kentucky)					10,694	27,697			
	North Fork Drayden Creek Tributary near Confederate, at bridge on Highway 274--Lat 36°57'37", Long 87°59'53"	143	LAMASCO	.2	.3	.10	.26	0	0	
	Cumberland River above Long Creek--Lat 36°59'23", Long 88°02'22"	143	MONT	48.8	78.5	17,379	45,012	683	1,769	
03438167	(Area in Kentucky)					6,685	17,314			
	(Area outside Kentucky)					10,694	27,697			
	Long Creek at mouth--Lat 36° 59'23", Long 88°02'22"	143	MONT	0	0	27.8	72.0	0	0	
	Cumberland River above Eddy Creek--Lat 37°01'13", Long 88°02'56"	143	EDDYVILLE	46.5	74.8	17,420	45,118	683	1,769	
	(Area in Kentucky)					6,726	17,420			
	(Area outside Kentucky)					10,694	27,697			
03438170	Eddy Creek Basin--at Cumberland River mile 46.5									
	Eddy Creek above Dry Creek--Lat 37°01'57", Long 87°56'20"	33	PRINSTON WEST	14.0	22.5	34.8	90.1	30.2	78.2	
	Dry Creek near Lamasco--Lat 37°01'37", Long 87°55'48"	33	PRINSTON WEST	.6	1.0	34.6	89.6	7.3	18.9	
	Dry Creek at mouth--Lat 37°01'57", Long 87°56'20"	33	PRINSTON WEST	0	0	34.8	90.1	7.4	19.2	
	Eddy Creek including Dry Creek--Lat 37°01'57", Long 87°56'20"	33	PRINSTON WEST	14.0	22.5	69.7	181	37.6	97.4	
	Eddy Creek above Sand Hollow Creek--Lat 37°01'58", Long 87°56'26"	33	PRINSTON WEST	14.0	22.5	69.7	181	37.6	97.4	
03438170	Sand Hollow Creek at mouth--Lat 37°01'58", Long 87°56'26"	33	PRINSTON WEST	0	0	2.05	5.31	.2	.5	
	Eddy Creek including San Hollow Creek--Lat 37°01'58", Long 87°56'26"	33	PRINSTON WEST	14.0	22.5	71.7	186	37.8	97.9	
	Eddy Creek at mouth--Lat 37°01'13", Long 88°02'56"	143	EDDYVILLE	0	0	107	277	42.7	111	
	Cumberland River at Eddyville (Lock F)--Lat 37°02'48", Long 88°04'39"	143	EDDYVILLE	43.6	70.2	17,535	45,416	726	1,880	
	(Area in Kentucky)					6,841	17,718			
	(Area outside Kentucky)					10,694	27,697			
03438200	Cumberland River above Eureka--Lat 37°0'37", Long 88°12'57"	139-143	GRAND RIVERS	31.5	50.7	17,594	45,568	727	1,883	
	(Area in Kentucky)					6,900	17,871			
	(Area outside Kentucky)					10,694	27,697			
	03438220	Cumberland River at Barkley Dam site--Lat 37°01'13", Long 88°13'23"	139-143	GRAND RIVERS	30.6	49.2	17,598	45,579	727	1,883
		(Area in Kentucky)					6,904	17,881		
		(Area outside Kentucky)					10,694	27,697		
Cumberland River above Livingston Creek--Lat 37°08'48", Long 88°11'35"		139-143	DYCUSBURG	20.6	33.2	17,633	45,669	727	1,883	
(Area in Kentucky)						6,939	17,972			
(Area outside Kentucky)						10,694	27,697			
03438470	Livingston Creek near Dycusburg--Lat 37°08'35", Long 88°09'48"	55-143	DYCUSBURG	5.6	9.0	112	290	59.1	153	
	Livingston Creek at mouth--Lat 37°08'48", Long 88°11'35"	139								
	03438475	Cumberland River above Dycusburg--Lat 37°09'34", Long 88°11'16"	143-55	DYCUSBURG	0	0	128	332	59.4	153.8
		(Area in Kentucky)	139-55	DYCUSBURG	19.6	31.5	17,763	46,006	787	2,038
		(Area outside Kentucky)					7,069	18,309		
		Cumberland River above Claylick Creek--Lat 37°11'02", Long 88°13'12"	139-55	DYCUSBURG	17.1	27.5	10,694	27,697	787	2,038
(Area in Kentucky)						17,768	46,019			
(Area outside Kentucky)						7,074	18,322			
03438475	Claylick Creek at mouth--Lat 37°11'02", Long 88°13'12"	139-55	DYCUSBURG	0	0	53.4	138	20.5	53.1	

Table 10, continued

DRAINAGE AREAS OF STREAMS AT SELECTED LOCATIONS IN KENTUCKY

Station Number	Stream and location	County Code	7½ minute Quadrangle Name	River Distance		Drainage Total		Area Non-contributing	
				mi	km	mi ²	km ²	mi ²	km ²
03438500	OHIO RIVER BASIN--Continued								
	CUMBERLAND RIVER BASIN--Continued								
	Cumberland River above Sandy Creek--Lat 37°11'09", Long 88°17'47" (Area in Kentucky) (Area outside Kentucky)	139	BURNA	12.8	20.6	17,846 7,152 10,694	46,221 18,524 27,697	808	2,093
	Sandy Creek at mouth--Lat 37°11'09", Long 88°17'47"	139	BURNA	0	0	28.2	73.0	2.2	5.7
	Cumberland River at Smithland--Lat 37°08'55", Long 88°23'57" (Area in Kentucky) (Area outside Kentucky)	139	SMITHLAND	2.8	4.5	17,913 7,219 10,694	46,395 18,697 27,697	811	2,100
	Cumberland River at mouth--Lat 37°08'35", Long 88°24'26" (Area in Kentucky) (Area outside Kentucky)	139	SMITHLAND	0	0	17,914 7,220 10,694	46,397 18,700 27,697	811	2,100

Table 11.-- Tennessee River Area.

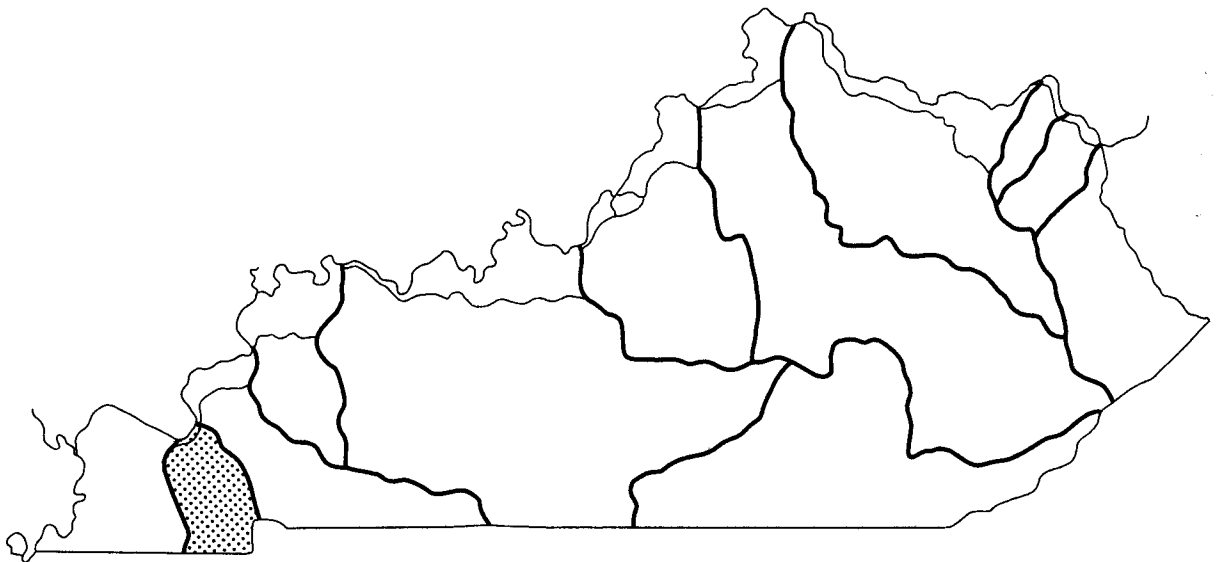


Table 11

DRAINAGE AREAS OF STREAMS AT SELECTED LOCATIONS IN KENTUCKY

Station Number	Stream and location	County Code	7½ minute Quadrangle Name	River Distance		Drainage Total		Area Non-contributing	
				mi	km	mi ²	km ²	mi ²	km ²
	OHIO RIVER BASIN--Continued								
	<u>Tennessee River Basin--at Ohio River mile 934.4</u>								
	Tennessee River above Big Sandy River	TN	PARIS LANDING	67.0	107.8	39,100	101,270		
	Big Sandy River at former mouth at Tennessee River mile 67.0	TN	PARIS LANDING	0	0	629	1,630		
	<u>Cypress Creek Basin--at Tennessee River mile 62.6</u>								
	Cypress Creek at bridge on State Highway 119--Lat 36°29'47", Long 88°06'14"	TN	PARIS LANDING	2.5	4.0	5.00	13.0		
	Cypress Creek at old highway crossing 0.9 mile below bridge on State Highway 119--Lat 36°29'43", Long 88°05'04"	TN	PARIS LANDING	1.6	2.6	6.87	17.8		
0360800	Tennessee River at Fort Henry	TN	HAMLIN	61.4	98.8	39,760	102,980		
	Tennessee River near Murray at Shannon Dam site--Lat 36°32'28", Long 88°02'11"	TN	HAMLIN	59.0	95.0	39,780	103,030		
	Tennessee River above Blood River	35	HICO	51.3	82.6	39,830	103,160		
	<u>Blood River Basin--at Tennessee River mile 51.3</u>								
	Wildcat Creek--0.8 mile S.E. of Pottertown 0.35 mile south of State Highway 280--Lat 36°36'47", Long 88°10'59"	35	NEW CONCORD	3.5	5.6	3.70	9.58		
	Sugar Creek--300 feet S.E. of State Highway 732 1.0 mile WNW of Irving Cobb Resort--Lat 36°39'05", Long 88°08'58"	35	HICO	2.4	3.9	5.57	14.4		
	Blood River at former mouth at Tennessee River mile 50.7	35	HICO	0	0	130	337		
0360850	Tennessee River at Aurora Landing--Lat 36°45'07", Long 88°06'58"	157	FENTON	43.2	69.5	40,010	103,630		
	Tennessee River at TVA Stream Gage 0.5 miles above Eggners Ferry Bridge	157	FENTON	42.3	68.1	40,020	103,650		
	Ledbetter Creek at State Highway 94 1.9 miles east of Hico--Lat 36°43'59", Long 88°09'04"	35	HICO	2.4	3.9	3.56	9.22		
	Tennessee River at Eggners Ferry Bridge--Lat 36°46'21", Long 88°07'12"	221-157	FENTON	41.7	67.1	40,020	103,650		
	<u>Jonathan Creek Basin--at Tennessee River mile 38.3</u>								
	Jonathan Creek near Hico at bridge 2.5 miles S.W. of Hico--Lat 36°43'10", Long 88°13'35"	35	HICO	10.0	16.1	13.1	33.9		
	Little Jonathan Creek near Hico at bridge 1.5 miles W. of Hico--Lat 36°43'35", Long 88°12'36"	35	HICO	1.5	2.4	7.03	18.2		
	Jonathan Creek 5.0 miles WSW of Aurora at bridge on State Highway 80--Lat 36°45'53", Long 88°13'58"	157	FAIRDEALING	6.0	9.7	32.4	83.9		
	Jonathan Creek at former mouth at former river mile 36.1	157	FAIRDEALING	0	0	66.6	172		
	Bear Creek below unnamed tributary 1.8 miles NNE of Fairdealing	157	FAIRDEALING	3.6	5.8	3.03	7.85		
	Bear Creek at former mouth at Tennessee River mile 36.1	157	BIRMINGHAM POINT	0	0	6.66	17.2		
	Little Bear Creek 2.9 miles ENE of Briensburg 1,000 feet WSW of bridge	157	BRIENSBURG	3.4	5.5	2.89	7.49		
0360950	Tennessee River at Kentucky Dam--Lat 37°00'43", Long 88°16'15"	157-139	CALVERT CITY	22.4	36.0	40,200	104,120		
	Tennessee River near Paducah 4,000 feet downstream from Kentucky Dam--Lat 37°01'11", Long 88°16'50"	157	CALVERT CITY	21.6	34.8	40,200	104,120		
	Tennessee River at Haddox Ferry--Lat 37°03'43", Long 88°21'13"	157	CALVERT CITY	16.5	26.6	40,220	104,170		
	<u>Cypress Creek Basin--at Tennessee River mile 10.1</u>								
	Cypress Creek Drainage Canal at U.S. Highway 62--Lat 37°00'09", Long 88°18'45"	157	CALVERT CITY	12.5	20.1	23.9	61.9		
0360970	Cypress Creek Drainage Canal at I.C RR, 2.25 miles S.E. of Calvert City--Lat 37°01'24", Long 88°18'39"	157	CALVERT CITY	11.0	17.7	27.6	71.5		
	Cypress Creek at bridge 0.4 mile NNW of Calvert City--Lat 37°02'11", Long 88°21'10"	157	CALVERT CITY	8.3	13.4	32.3	83.7		
	Cypress Creek at Railroad Crossing 1.0 mile N.W. of Calvert City--Lat 37°02'10", Long 88°22'07"	157	CALVERT CITY	7.0	11.3	33.9	87.8		

Table 11, continued

DRAINAGE AREAS OF STREAMS AT SELECTED LOCATIONS IN KENTUCKY

Station Number	Stream and location	County Code	7½ minute Quadrangle Name	River Distance		Drainage Total		Area Non-contributing	
				mi	km	mi ²	km ²	mi ²	km ²
	OHIO RIVER BASIN--Continued TENNESSEE RIVER BASIN--Continued CYPRESS CREEK BASIN--Continued								
03609710	Cypress Creek at bridge 1.1 miles S.E. of Altona-- Lat 37°02'25", Long 88°23'13"	157	LITTLE CYPRESS	5.4	8.7	38.8	100		
	Cypress Creek at bridge 1.8 miles S.W. of Altona, 2.0 miles N.E. of Little Cypress--Lat 37°01'47", Long 88°24'42"	157	LITTLE CYPRESS	3.2	5.1	40.1	104		
	Cypress Creek at bridge 0.8 mile NNW of Little Cypress-- Lat 37°01'44", Long 88°26'55"	157	LITTLE CYPRESS	.3	.5	43.2	112		
03609750	Cypress Creek at mouth--Lat 37°01'49", Long 88°27'07"	157	LITTLE CYPRESS	0	0	60.7	157		
	Tennessee River near Paducah at bridge on U.S. Highway 60-- Lat 37°02'16", Long 88°31'46"	135-145	PADUCAH EAST	5.3	8.5	40,330	104,450		
	Tennessee River above Clarks River--Lat 37°02'52", Long 88°32'32"	145	PADUCAH EAST	4.3	6.9	40,330	104,450		
	<u>Clarks River Basin-at Tennessee River mile 4.3</u>								
	<u>East Fork Clarks River Basin--at Clarks River mile 61.9</u>								
	East Fork Clarks River at bridge 0.8 miles east of Hazel-- Lat 36°30'08", Long 88°18'39"	35	MURRAY	7.2	11.6	12.2	31.6		
	East Fork Clarks River above Brushy Creek 1.6 mile NNE of Hazel-- Lat 36°31'27", Long 88°19'03"	35	MURRAY	5.2	8.4	14.0	36.3		
	Brushy Creek at mouth--Lat 36°31'27", Long 88°19'03"	35	MURRAY	0	0	8.39	21.7		
	East Fork Clarks River above Whiteoak Creek 3.7 miles SSW of Murray-- Lat 36°33'25", Long 88°18'49"	35	MURRAY	2.7	4.3	26.3	68.1		
	White Oak Creek at mouth--Lat 36°33'25", Long 88°18'49"	35	MURRAY	0	0	8.35	21.6		
	East Fork Clarks River at mouth--Lat 36°35'23", Long 88°18'09"	35	MURRAY	0	0	40.4	105		
	<u>Middle Fork Clarks River Basin--at Clarks River mile 61.9</u>								
	Middle Fork Clarks River below Farley Branch-- Lat 36°34'24", Long 88°20'09"	35	MURRAY	2.5	4.0	42.4	110		
	Middle Fork Clarks River at bridge 0.25 mile South of Martin Chapel, 2.6 miles S.W. of Murray--Lat 36°34'41", Long 88°19'42"	35	MURRAY	1.8	2.9	44.7	116		
	Middle Fork Clarks River near Murray at bridge on U.S. Highway 641-- Lat 36°34'52", Long 88°18'53"	35	MURRAY	1.0	1.6	45.6	118		
03610000	Clarks River at State Highway 121--Lat 36°35'30", Long 88°18'04"	35	MURRAY	61.8	99.5	89.1	231		
	Clarks River at L&N RR bridge 1.2 miles South of Murray-- Lat 36°35'35", Long 88°18'00"	35	MURRAY	61.7	99.3	89.7	232		
	Clarks River at State Highway 94 0.7 miles ENE of Murray-- Lat 36°36'44", Long 88°17'22"	35	MURRAY	60.0	96.6	91.6	237		
	Clarks River 2 miles N.E. of Murray 0.3 miles NNE of mouth of Bee Creek-- Lat 36°38'02", Long 88°17'10"	35	DEXTER	58.2	93.7	118	306		
	Clarks River at bridge on Holland Rd 2.8 miles South of Almo-- Lat 36°39'14", Long 88°16'46"	35	DEXTER	56.7	91.2	119	308		
	Clarks River at bridge on Almo Shiloe Rd 0.4 miles S.E. of Almo-- Lat 36°41'30", Long 88°16'25"	35	DEXTER	53.5	86.1	134	347		
	Clarks River at bridge on State Route 1346 1.1 miles East of Dexter-- Lat 36°44'32", Long 88°16'24"	35	DEXTER	49.0	78.9	141	365		
	Clarks River above Rockhouse Creek 1.2 miles N.E. of Dexter-- Lat 36°44'55", Long 88°16'35"	35	DEXTER	48.4	77.9	141	365		
	<u>Rockhouse Creek Basin--at Clarks River mile 48.4</u>								
	Rockhouse Creek 0.4 mile NNW of Stewart Cemetary 1.2 miles SSW of Dexter--Lat 36°43'24", Long 88°18'07"	35	DEXTER	3.0	4.8	24.4	63.2		
	Rockhouse Creek at bridge on U.S. Highway 641, 1 mile South of Dexter--Lat 36°43'46", Long 88°17'46"	35	DEXTER	2.3	3.7	25.6	66.3		
	Rockhouse Creek near Dexter at L&N RR bridge-- Lat 36°44'01", Long 88°17'29"	35	DEXTER	1.8	2.9	26.1	67.6		

Table 11, continued

DRAINAGE AREAS OF STREAMS AT SELECTED LOCATIONS IN KENTUCKY

Station Number	Stream and location	County Code	7½ minute Quadrangle Name	River Distance		Drainage Area			
				mi	km	Total		Non-contributing	
						mi ²	km ²	mi ²	km ²
	OHIO RIVER BASIN--Continued TENNESSEE RIVER BASIN--Continued CLARKS RIVER BASIN--Continued ROCKHOUSE CREEK BASIN--Continued								
	Rockhouse Creek at mouth--Lat 36°44'55", Long 88°16'35"	35	DEXTER	0	0	26.9	69.7		
	Wades Creek Basin--at Clarks River mile 46.7 Wades Creek 0.4 miles above U.S. Highway 641-- Lat 36°45'08", Long 88°18'09"	157	HARDIN	2.1	3.4	11.8	30.6		
	Wades Creek at bridge on U.S. Highway 641-- Lat 36°45'18", Long 88°17'52"	157	HARDIN	1.6	2.6	12.0	31.1		
	Wades Creek at mouth--Lat 36°46'06", Long 88°16'41"	157	HARDIN	0	0	12.6	32.6		
	Clarks River at bridge on State Highway 80--Lat 36°46'07", Long 88°16'40"	157	HARDIN	46.6	75.0	183	474		
	Clarks River at Washburn Fork 3.5 miles S.E. of Benton-- Lat 36°49'38", Long 88°17'47"	157	HARDIN	41.2	66.3	195	505		
	Clarks River at bridge on State Highway 408, 1.9 miles East of Benton-- Lat 36°51'28", Long 88°18'57"	157	HARDIN	38.0	61.2	212	549		
	Clarks River at bridge 1.2 miles N.E. of Benton, 0.2 mile above Johns River-- Lat 36°52'01", Long 88°19'53"	157	HARDIN	36.5	58.7	214	554		
	Johns River Basin--at Clarks River mile 36.3 Watch Creek (head of Johns River) at bridge at U.S. Highway 641-- Lat 36°49'24", Long 88°21'02"	157	HARDIN	5.2	8.4	1.81	4.69		
	Watch Creek at bridge at L&N RR--Lat 36°50'19", Long 88°19'08"	157	HARDIN	2.8	4.5	6.48	16.8		
	Watch Creek at head of Johns River--Lat 36°50'53", Long 88°18'58"	157	HARDIN	2.1	3.4	6.81	17.6		
	Johns River at bridge at State Highway 408-- Lat 36°51'28", Long 88°19'48"	157	HARDIN	.8	1.3	8.89	23.0		
	Johns River at mouth--Lat 36°51'56", Long 88°20'04"	157	HARDIN	0	0	9.25	24.0		
03610500	Clarks River near Benton at bridge on U.S. Highway 641, 1.1 miles N.E. at Benton--Lat 36°52'25", Long 88°20'48"	157	HARDIN	35.1	56.5	227	588		
	Clarks River near Briensburg at old road crossing, 2.1 miles S.W. of Briensburg--Lat 36°52'48", Long 88°21'02"	157	BRIENSBURG	34.5	55.5	231	598		
	Clarks River above Bee Creek--Lat 36°53'33", Long 88°22'21"	157	BRIENSBURG	32.2	51.8	237	614		
	Bee Creek at mouth--Lat 36°53'33", Long 88°22'21"	157	BRIENSBURG	0	0	3.32	8.60		
	Clarks River including Bee Creek--Lat 36°53'33", Long 88°22'21"	157	BRIENSBURG	32.2	51.8	240	622		
	Clarks River above Middle Fork Creek--Lat 36°54'11", Long 88°24'19"	157	ELVA	28.3	45.5	250	647		
	Middle Fork Creek at mouth--Lat 36°54'11", Long 88°24'19"	157	ELVA	0	0	24.5	63.5		
	Clarks River above West Fork Clarks River--Lat 36°58'11", Long 88°31'47"	145	SYMSONIA	12.7	20.4	313	811		
03610545	West Fork Clarks River Basin--at Clarks River mile 12.7 West Fork Clarks River near Brewer at bridge on State Highway 58 & 80, 1.7 miles N.W. of Brewer-- Lat 36°46'48", Long 88°28'03"	157	OAK LEVEL	20.8	33.5	68.7	178		
03610585	West Fork Clarks River near Kaler at bridge on State Highway 131, 0.4 mile WSW of Kaler--Lat 36°53'03", Long 88°33'11"	83	SYMSONIA	11.9	19.2	150	388		
	West Fork Clarks River near Symsonia 150 feet below Kentucky Highway 348--Lat 36°55'58", Long 88°32'37"	83	SYMSONIA	7.8	12.6	187	484		
	West Fork Clarks River at mouth--Lat 36°58'11", Long 88°31'47"	145	SYMSONIA	0	0	223	578		
	Clarks River at mouth--Lat 37°02'52", Long 88°32'32"	145	PADUCAH EAST	0	0	546	1,414		
	Tennessee River including Clarks River--Lat 37°02'52", Long 88°32'32"	145	PADUCAH EAST	4.3	6.9	40,880	105,880		
	Island Creek at mouth at Tennessee River mile 1.3	145	PADUCAH EAST	0	0	30.9	80.0		
	Tennessee River at mouth--Lat 37°05'15", Long 88°35'28"	145	PADUCAH EAST	0	0	40,910	105,957		

Table 12.-- Jackson Purchase Area.

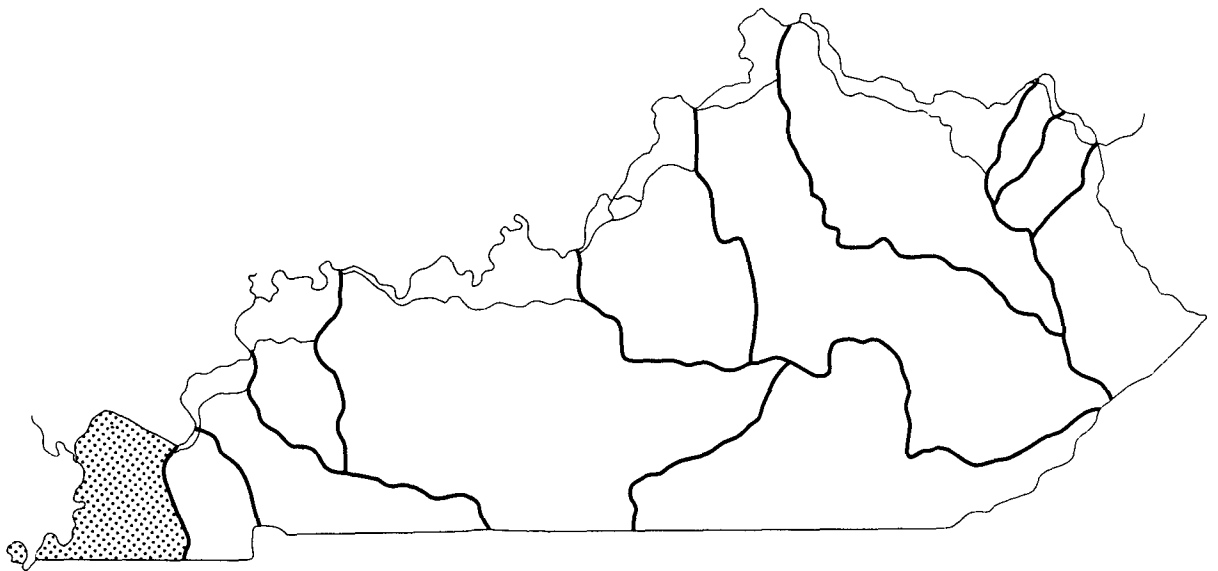


Table 12

DRAINAGE AREAS OF STREAMS AT SELECTED LOCATIONS IN KENTUCKY

Station Number	Stream and location	County Code	7½ minute Quadrangle Name	River Distance		Drainage		Area	
				mi	km	Total		Non-contributing	
						mi ²	km ²	mi ²	km ²
	OHIO RIVER BASIN--Continued								
	Ohio River at Paducah--Lat 37°05'35", Long 88°35'23" Area in Kentucky below mouth of Tennessee River	145	PADUCAH EAST	934.8	1,504	202,800	525,252	0.25	0.65
	Ohio River at Dam 52--Lat 37°07'12", Long 88°39'21" Area in Kentucky below mouth of Tennessee River	145	PADUCAH WEST	938.9	1,511.0	4.49	11.6		
	Ohio River above Massac Creek--Lat 37°38'02", Long 88°43'08" Area in Kentucky below mouth of Tennessee River	145	METROPOLIS	942.7	1,517.1	25.2	65.3		
03611260	Massac Creek basin--at Ohio River mile 942.7 Massac Creek near Paducah--Lat 37°02'29", Long 88°42'39"	145	PADUCAH WEST	8.3	13.4	14.6	37.8		
	Massac Creek above Middle Fork Massac Creek--Lat 37°03'17", Long 88°43'18"	145	PADUCAH WEST	7.1	11.4	15.3	39.6		
	Middle Fork Massac Creek at mouth--Lat 37°03'17", Long 88°43'18"	145	PADUCAH WEST	0	0	13.5	35.0		
	Massac Creek at U.S. Highway 60--Lat 37°03'57", Long 88°43'24"	145	PADUCAH WEST	6.3	10.1	32.5	84.2		
	Massac Creek above West Fork Massac Creek--Lat 37°05'31", Long 88°43'53"	145	PADUCAH WEST	4.2	6.8	38.9	101		
	West Fork Massac Creek at mouth--Lat 37°05'31", Long 88°43'53"	145	PADUCAH WEST	0	0	24.6	63.7		
	Massac Creek including West Fork Massac Creek--Lat 37°05'31", Long 88°43'53"	145	PADUCAH WEST	4.2	6.8	63.5	164		
03611490	Massac Creek near West Paducah--Lat 37°07'09", Long 88°43'27"	145	PADUCAH WEST	1.9	3.1	67.7	175		
	Massac Creek at mouth--Lat 37°08'02", Long 88°43'08"	145	METROPOLIS	0	0	75.8	196	0.4	1.0
	Ohio River including Massac Creek--Lat 37°08'02", Long 88°43'08" Area in Kentucky below mouth of Tennessee River	145	METROPOLIS	942.7	1,517.1	101	262		
03611500	Ohio River above Metropolis--Lat 37°08'51", Long 88°44'27"	145	METROPOLIS	944.1	1,519.2	102	264		
03612500	Ohio River at Dam 53--Lat 37°11'57", Long 89°02'14" Area in Kentucky below mouth of Tennessee River	07	OLMSTED	962.6	1,549.2	180	466		
	Ohio River above Humphrey Creek--Lat 37°08'35", Long 89°05'18" Area in Kentucky below mouth of Tennessee River	07	OLMSTED	967.7	1,557.4	190	492		
	Humphrey Creek River Basin--at Ohio River mile 967.6 Humphrey Creek above Little Humphrey Creek--Lat 37°04'39", Long 88°57'20"	07	LA CENTER	12.6	20.3	34.8	90.1		
	Little Humphrey Creek at mouth--Lat 37°04'39", Long 88°57'20"	07	LA CENTER	0	0	9.39	24.3		
03613000	Humphrey Creek near LaCenter--Lat 37°04'39", Long 88°57'20"	07	LA CENTER	12.5	20.1	44.2	114		
	Humphrey Creek at mouth--Lat 37°08'35", Long 89°05'18"	07	OLMSTED	0	0	105	272	0.1	0.3
	Ohio River including Humphrey Creek--Lat 37°08'35", Long 89°05'18" Area in Kentucky below mouth of Tennessee River	07	OLMSTED	967.7	1,557.4	295	764		
	Ohio River at mouth--Lat 36°59'13", Long 89°07'50" Area in Kentucky below mouth of Tennessee River	07	WYATT	981.4	1,579.4	309	800		
	Mississippi River above Mayfield Creek--Lat 36°56'37", Long 89°05'45" Area in Kentucky below mouth of Ohio River	07-39	WICKLIFFE	950.1	1,529.0	82.4	213		
07022500	Mayfield Creek basin--at Mississippi River mile 950.1 Perry Creek near Mayfield--Lat 36°40'45", Long 88°37'57"	83	MAYFIELD	2.0	3.2	1.72	4.45	0	0
07022600	Mayfield Creek at Mayfield at bridge on State Highway 58 & 80-- Lat 36°44'53", Long 88°37'06"	83	FARMINGTON	40.6	65.3	95.1	246	.1	0.3
	Mayfield Creek near Melber at bridge on U.S. Highway 45-- Lat 36°56'21", Long 88°41'03"	83	MELBER	25.8	41.5	160	414	1.3	3.4
07023000	Mayfield Creek near Lovelaceville at bridge on U.S. Highway 62-- Lat 36°57'09", Long 88°49'31"	39	LOVELACEVILLE	17.5	28.2	204	528	1.3	3.4
	Mayfield Creek above Sugar Creek--Lat 36°57'08", Long 88°49'35"	39	LOVELACEVILLE	17.4	28.0	204	528	1.5	3.9
	Sugar Creek at mouth--Lat 36°57'08", Long 88°49'35"	07-39	LOVELACEVILLE	0	0	7.99	20.7	0	0
	Mayfield Creek including Sugar Creek--Lat 36°57'08", Long 88°49'35"	07	LOVELACEVILLE	17.4	28.0	212	549	1.5	3.9
	Mayfield Creek above Wilson Creek--Lat 36°56'25", Long 88°53'41"	39	BLANDVILLE	13.5	21.7	226	585	1.5	3.9
	Wilson Creek at mouth--Lat 36°56'25", Long 88°53'41"	39	BLANDVILLE	0	0	48.7	126	0	0
	Mayfield Creek including Wilson Creek--Lat 36°56'25", Long 88°53'41"	39	BLANDVILLE	13.5	21.7	275	712	1.5	3.9
	Mayfield Creek above West Fork Mayfield Creek--Lat 36°55'14", Long 88°59'16"	39	BLANDVILLE	8.2	13.2	300	777	3.5	9.1
	West Fork Mayfield Creek below Horn Creek--Lat 36°51'41", Long 88°55'23"	39	MILBURN	4.4	7.1	59.9	155	0	0
	West Fork Mayfield Creek at U.S. Highway 62-- Lat 36°53'56", Long 88°57'12"	39	BLANDVILLE	2.5	4.0	69.1	179	0	0

Table 12, continued

DRAINAGE AREAS OF STREAMS AT SELECTED LOCATIONS IN KENTUCKY

Station Number	Stream and location	County Code	7½ minute Quadrangle Name	River Distance		Drainage Area			
				mi	km	Total		Non-contributing	
						mi ²	km ²	mi ²	km ²
	MISSISSIPPI RIVER BASIN--Continued MAYFIELD CREEK BASIN--Continued WEST FORK MAYFIELD CREEK BASIN--Continued								
	West Fork Mayfield Creek at mouth--Lat 36°55'14", Long 88°59'16"	39	BLANDVILLE	0	0	71.6	185	0	0
	Mayfield Creek including West Fork Mayfield Creek--Lat 36°55'14", Long 88°59'16"	39	BLANDVILLE	8.2	13.2	372	963	3.5	9.1
	Mayfield Creek at mouth--Lat 36°56'37", Long 89°05'45"	07-39	WICKLIFFE	0	0	438	1,134	6.8	17.6
	Mississippi River including Mayfield Creek--Lat 36°56'37", Long 89°05'45" Area in Kentucky below mouth of Ohio River	07-39	WICKLIFFE	950.1	1,529.0	520	1,347		
	Mississippi River above Obion Creek--Lat 36°35'29", Long 89°10'13" Area in Kentucky below mouth of Ohio River	75	HICKMAN	921.5	1,483.0	541	1,401		
07023500	Obion Creek basin--at Mississippi River mile 921.5 Obion Creek at Pryorsburg at bridge on U.S. Highway 45-- Lat 36°41'10", Long 88°43'35"	83	MAYFIELD	48.2	77.6	36.8	95.3	0	0
	Obion Creek above Brush Creek--Lat 36°41'54", Long 88°49'57"	105	DUBLIN	42.0	67.6	70.2	182	0	0
	Brush Creek at mouth--Lat 36°41'54", Long 88°49'57"	105	DUBLIN	0	0	34.8	90.1	0	0
07023700	Obion Creek including Brush Creek--Lat 36°41'54", Long 88°49'57" Obion Creek near Arlington at bridge on U.S. Highway 51-- Lat 36°45'30", Long 89°00'13"	105	ARLINGTON	26.1	42.0	203	526	.1	.3
	Obion Creek at mouth--Lat 36°35'29", Long 89°10'13"	75	HICKMAN	0	0	319	828	4.8	12.4
	Mississippi River including Obion Creek--Lat 36°35'29", Long 89°10'13" Area in Kentucky below mouth of Ohio River	75	HICKMAN	921.5	1,483.0	860	2,227		
	Mississippi River above Bayou DeChien--Lat 36°35'05", Long 89°10'18" Area in Kentucky below mouth of Ohio River	75	HICKMAN	921.5	1,483.0	861	2,230		
07024000	Bayou DeChien basin--at Mississippi River mile 921.5 Bayou DeChien near Clinton at bridge on U.S. Highway 51-- Lat 36°37'43", Long 88°57'50"	105	CLINTON	15.1	24.3	68.7	178		
	(Area in Kentucky)					68.4	177		
	(Area outside Kentucky)					.29	.75		
	Bayou DeChien at bridge on State Highway 239--Lat 36°36'56", Long 89°01'49" (Area in Kentucky)	105	CAYCE	11.2	18.0	89.1	231		
	(Area outside Kentucky)					88.8	230		
	Bayou DeChien above Little Bayou DeChien--Lat 36°36'18", Long 89°03'38" (Area in Kentucky)	75	CAYCE	9.4	15.1	111	287		
	(Area outside Kentucky)					111	287		
	Little Bayou DeChien at mouth--Lat 36°36'18", Long 89°03'38" (Area in Kentucky)	75	CAYCE	0	0	43.0	111		
	(Area outside Kentucky)					40.7	105		
	Bayou DeChien including Little Bayou DeChien--Lat 36°36'18", Long 89°03'38" (Area in Kentucky)	75	CAYCE	9.4	15.1	154	399		
	(Area outside Kentucky)					151	391		
	Bayou DeChien at mouth--Lat 36°35'05", Long 89°10'18" (Area in Kentucky)	75	HICKMAN	0	0	2.60	6.73		
	(Area outside Kentucky)					214	554		
	Mississippi River including Bayou DeChien--Lat 36°35'05", Long 89°10'18" Area in Kentucky below mouth at Ohio River	75	HICKMAN	921.5	1,483.0	1,069	2,769		
	Mississippi River above Kentucky Point--Lat 36°29'51", Long 89°29'07" Area in Kentucky below mouth at Ohio River	TN-75	TIPTONVILLE	897.0	1,443.6	1,125	2,914		
	Mississippi River including Kentucky Point--Lat 36°29'53", Long 89°32'21" Area in Kentucky below mouth of Ohio River	TN-75	POINT PLEASANT	882.6	1,420.4	1,150	2,978		
	Obion River Basin--Area in Kentucky only								
	Terrapin Creek at mouth			0	0	43.4	112		
	North Fork Obion River at mouth			0	0	14.8	38.3		
	Powell Creek at mouth			0	0	16.1	41.7		
	Richland Creek at mouth			0	0	.35	.91		

Table 12, continued DRAINAGE AREAS OF STREAMS AT SELECTED LOCATIONS IN KENTUCKY

Station Number	Stream and location	County Code	7½ minute Quadrangle Name	River Distance		Drainage Area		Non-contributing	
				mi	km	Total			
						mi ²	km ²	mi ²	km ²
	MISSISSIPPI RIVER BASIN--Continued								
	OBION RIVER BASIN--Continued								
	Harris Fork Creek at mouth			0	0	11.9	30.8		
	North Reelfoot Creek at mouth			0	0	12.1	31.3		
	Running Slough at mouth			0	0	46.8	121		
	Obion River at mouth	TN		0	0	146	378		
	Mississippi River including Obion River--								
	Kentucky Area only below mouth of Ohio River	TN		819.1	1,318	1,296	3,357		

ALPHABETICAL INDEX

Abbot Ck. at mouth (Levisa Fork mile 80.2).....	17	Beaver Ck. near Glasgow.....	32
Abstract.....	1	Beaver Ck. near Martin.....	16
Adams Fork above East Fork Adams Fork.....	71	Beaver Ck. near Monticello.....	91
Adams Fork above West Fork Adams Fork.....	71	Beaver Dam Ck. at Rhoda.....	66
Adams Fork at mouth.....	72	Beaverdam Ck. at mouth.....	76
Adams Fork including West Fork Adams Fork.....	72	Beaverdam Ck. near Corydon.....	76
Adams Fork near Dundee.....	72	Beckwith Branch at Little Sandy River mile 55.4.....	24
Arkansas Creek at mouth.....	16	Beckwith Branch tributary near Grayson.....	24
Bacon Ck. at Bonnieville.....	66	Bee Ck. at mouth.....	102
Bacon Ck. at Bonnieville.....	66	Beech Ck. at mouth.....	55
Bacon Ck. at mouth.....	66	Beech Ck. near Taylorsville.....	55
Bacon Ck. near Priceville.....	66	Beech Fork above Buffalo Ck.....	59
Bacon Ck. tributary near Upton.....	66	Beech Fork above Cartwright Ck.....	59
Bailey Run at mouth.....	48	Beech Fork above Cedar Ck.....	59
Ball Branch at Clarks Run at mile 6.2.....	47	Beech Fork above Chaplin River.....	58
Ball Branch tributary near Danville.....	47	Beech Fork above Hardins Ck.....	59
Balls Fork at mouth.....	40	Beech Fork above Lick Ck.....	59
Banklick Ck. above Brushy Fork.....	36	Beech Fork above Rowan Ck.....	59
Banklick Ck. above Bullock Pen Ck.....	36	Beech Fork above Withrow Ck.....	59
Banklick Ck. above Fowler Ck.....	36	Beech Fork at Bardstown.....	59
Banklick Ck. above Holdis Branch.....	36	Beech Fork at Fredericktown.....	59
Banklick Ck. above Horse Branch.....	36	Beech Fork at Maud.....	59
Banklick Ck. above tributary at Kenton Vale.....	36	Beech Fork at mouth.....	20
Banklick Ck. above Wayman Branch.....	36	Beech Fork at mouth.....	41
Banklick Ck. at mouth.....	36	Beech Fork at mouth.....	59
Banklick Ck. Sanfordtown.....	36	Beech Fork including Cedar Ck.....	59
Banklick Ck. including Wolfpen Branch.....	36	Beech Fork including Chaplin River.....	58
Banklick Ck. near South Fort Mitchell.....	36	Beech Fork including Hardins Ck.....	59
Banklick Ck. at mouth.....	54	Beech Fork near Bardstown.....	59
Barebone Ck. at mouth.....	54	Beech Fork near Springfield.....	58
Barebone Ck. Basin at Ohio River mile 573.1.....	54	Beefhide Ck. at mouth.....	14
Barger Branch near Liberty.....	63	Beefhide Ck. near Myra.....	14
Barnett Ck. at mouth.....	63	Bennetts Fork above Stone Fork.....	81
Barnett Ck. at mouth.....	72	Benson Ck. above North Benson Ck.....	48
Barnetts Ck. at mouth.....	18	Benson Ck. above South Benson Ck.....	48
Barren River above Bays Fork.....	68	Benson Ck. at Benson.....	48
Barren River above Drakes Ck.....	68	Benson Ck. at Frankfort.....	48
Barren River above Gasper River.....	69	Benson Ck. at mouth.....	48
Barren River above Long Ck.....	67	Bethel Ck.....	30
Barren River above Peter Ck.....	68	Big Bone Ck. above Big South Fork.....	38
Barren River above Puncheon Ck.....	67	Big Bone Ck. above Mud Lick Ck.....	38
Barren River above Salt Lick Ck.....	67	Big Bone Ck. at mouth.....	38
Barren River above Skaggs Ck.....	68	Big Bone Ck. Basin at Ohio River mile 516.8.....	38
Barren River at Bowling Green.....	69	Big Brush Ck. above Little Brush Ck.....	64
Barren River at Confluence of East Fork and Line Ck.....	67	Big Brush Ck. at mouth.....	64
Barren River at Greencastle.....	69	Big Brush Ck. near Summersville.....	64
Barren River at mouth.....	69	Big Clifty Ck. at mouth.....	90
Barren River Basin.....	67	Big Creek above Dix Fork.....	19
Barren River Dam near Finney.....	68	Big Creek above Elkins Fork.....	19
Barren River including Bays Fork.....	68	Big Creek above Long Fork.....	19
Barren River including Drakes Ck.....	69	Big Creek above Road Fork.....	19
Barren River including Gasper River.....	69	Big Creek at Big Creek.....	42
Barren River including Long Ck.....	68	Big Creek at Bunlap.....	12
Barren River including Peter Ck.....	68	Big Creek at Hatfield.....	19
Barren River including Puncheon Ck.....	67	Big Creek at mouth.....	19
Barren River including Salt Lick Ck.....	67	Big Creek at mouth.....	42
Barren River including Skaggs Ck.....	68	Big Creek near Hatfield.....	19
Barren River near Ackersville.....	67	Big Hurricane Branch at Confluence.....	86
Barren River near Finney.....	68	Big Mine Fork at mouth.....	18
Barren River near Pageville.....	68	Big Pitman Ck. at mouth.....	64
Barren River tributary near Bowling Green.....	69	Big Pitman Ck. near Bengal.....	64
Barrenshee Ck. near Freeburn.....	19	Big Renox Ck. at mouth.....	92
Baughman Fork at mouth.....	45	Big River at Louisa.....	20
Baughman Fork near Athens.....	45	Big Run at mouth.....	30
Bayou Ck. at mouth.....	80	Big Run Division at mouth.....	55
Bayou Ck. Basin at Ohio River mile 911.9.....	80	Big Sandy above Tabor Ck.....	21
Bayou de Chien above Little Bayou de Chien.....	105	Big Sandy River above Blaine Ck.....	21
Bayou de Chien at bridge on State Highway 239.....	105	Big Sandy River above Elijah Ck.....	22
Bayou de Chien at mouth.....	105	Big Sandy River above Hurricane Ck.....	20
Bayou de Chien Basin--at Mississippi River mile 921.5.....	105	Big Sandy River above Lock 2.....	22
Bayou de Chien including Little Bayou de Chien.....	105	Big Sandy River above Two Mile Ck.....	20
Bayou de Chien near Clinton.....	105	Big Sandy River at confluence of Tug Fork and Levisa Fork.....	20
Bays Fork at Claypool.....	68	Big Sandy River at Fullers.....	21
Bays Fork at mouth.....	68	Big Sandy River at mouth.....	22
Bays Fork Basin.....	68	Big Sandy River at mouth.....	100
Beals Run at mouth.....	49	Big Sandy River Basin--at Ohio River Mile 517.1.....	12
Beals Run near Woodlake.....	49	Big Sandy River including Blaine Ck.....	20
Bear Branch at mouth.....	40	Big Sandy River including Elijah Ck.....	22
Bear Branch near Noble.....	40	Big Sandy River including Hurricane Ck.....	22
Bear Ck. at former mouth.....	100	Big Sandy River including Tabor Ck.....	21
Bear Ck. at Kentucky-Tennessee State Line.....	88	Big Sandy River including Two Mile Ck.....	20
Bear Ck. at mouth.....	67	Big Sinking Ck. at mouth.....	24
Bear Ck. at mouth.....	88	Big Sinking Ck. near Irvine.....	44
Bear Ck. at mouth.....	92	Big Sinking Ck., head of Millers Ck.....	44
Bear Ck. below unnamed tributary.....	100	Big South Fork at Bradsfordville.....	58
Bear Ck. near Burksville.....	92	Big South Fork at mouth.....	38
Bear Ck. near Leitchfield.....	67	Big South Fork at mouth.....	58
Bear Ck. near Roundhill.....	67	Big Twin Ck. at mouth.....	50
Beargrass Ck. above Muddy Fork.....	55	Big Twin Ck. near Perry Park.....	50
Beargrass Ck. at mouth.....	55	Big Willard Ck. at mouth.....	40
Beargrass Ck. Basin at Ohio River mile 602.0.....	55	Big Willard Ck. Basin.....	40
Beargrass Ck.--sum of South and Middle Forks Beargrass Ck.....	55	Bill D Branch at Kite.....	15
Beaver Ck. above Arkansas Ck.....	16	Bill D Branch at mouth.....	15
Beaver Ck. above Elk Spring Ck.....	91	Billey Fork at Crystal.....	44
Beaver Ck. above Otter Ck.....	91	Blackberry Ck. at mouth.....	19
Beaver Ck. at Confluence of Right and Left Forks Beaver Ck.....	16	Blackford Ck. at mouth.....	62
Beaver Ck. at Martin.....	16	Blackford Ck. Basin at Ohio River mile 742.0.....	62
Beaver Ck. at mouth.....	16	Blackford Ck. near Hawesville.....	62
Beaver Ck. at mouth.....	32	Blackford Ck. near Maceo.....	62
Beaver Ck. at mouth.....	68	Blacklog Fork at mouth.....	20
Beaver Ck. at mouth.....	87	Blackwater Ck. at mouth.....	32
Beaver Ck. at mouth.....	91	Blackwater Ck. near Ezel.....	32
Beaver Ck. Basin--at Levisa Fork mile 91.8.....	15	Blaine Ck. above Little Blaine Ck.....	21
Beaver Ck. near Glasgow.....	68	Blaine Ck. above Rich Ck.....	21

Blaine Ck. above Rick Ck.....	21	Canoe Ck. at mouth.....	76
Blaine Ck. above Upper Laurel Ck.....	21	Canoe Ck. Basin at Ohio River mile 806.8.....	76
Blaine Ck. at Blaine.....	21	Canoe Ck. near Henderson.....	76
Blaine Ck. at mouth.....	20	Cany Ck. at mouth.....	76
Blaine Ck. at Yatesville.....	20	Cap Mauzy Lake.....	76
Blaine Ck. Basin--at Big Sandy River mile 19.6.....	21	Capuchin Ck. at mouth.....	85
Blaine Ck. near Blaine.....	21	Card Ck. at mouth.....	12
Blaine Ck. near Yatesville.....	20	Card Ck. at mouthcard.....	12
Blood River at former mouth.....	100	Carpenter Ck. at mouth.....	63
Blood River Basin--at Tennessee River mile 51.3.....	100	Carpenter Ck. Basin.....	63
Boone Ck. above Baughman Fork.....	45	Carpenter Ck. tributary near Hustonville.....	63
Boone Ck. at mouth.....	35	Carr Fork above Breeding Ck.....	40
Boone Ck. at mouth.....	45	Carr Fork above Defeated Ck.....	40
Boone Ck. near Athens.....	45	Carr Fork above Irishman Ck.....	40
Boone Ck. near Locust Grove.....	45	Carr Fork above Montgomery Ck.....	40
Boone Fork at mouth.....	41	Carr Fork above Sassafras Ck.....	40
Boone Fork at Vanclave.....	41	Carr Fork at Cody.....	40
Boone Fork at Neon.....	39	Carr Fork at mouth.....	40
Bottom Fork at Mayking.....	39	Carr Fork at Sassafras.....	40
Boyd Run at mouth.....	48	Carr Fork at Scubby.....	40
Bracken Ck. at mouth.....	30	Carr Fork Lake at Dam.....	40
Bracken Ck. Basin--at Ohio River mile 426.4.....	30	Carr Fork near Hazard.....	40
Bracken Ck. near Augusta.....	30	Carr Fork near Sassafras.....	40
Bradshaw Ck. near Shelbyville.....	56	Cartwright Ck. at mouth.....	59
Branham Ck. above mile 1.67.....	15	Cartwright Ck. near Fredericktown.....	59
Branham Ck. at mouth.....	15	Casey Ck. above Roaring Springs Road.....	96
Brashears Ck. above Guist Ck.....	56	Casey Ck. at Casey Ck.....	63
Brashears Ck. at mouth.....	56	Casey Ck. at Casey Ck. mile 11.4.....	63
Brashears Ck. at Taylorsville.....	56	Casey Ck. at mouth.....	63
Brashears Ck. including Guist Ck.....	56	Casey Ck. at mouth.....	76
Brashears Ck. near Finchville.....	56	Casey Fork at mouth.....	92
Brashears Ck.--sum of Bullsken and Clear Cks.....	56	Castleberry Ck. at mouth.....	76
Breeding Ck. at mouth.....	40	Castleberry Ck. near Dawson Springs.....	76
Breeding Ck. near Isom.....	40	Catron Ck. at mouth.....	80
Brier Fork near Hazard.....	40	Cave Ck. at mouth.....	49
Brier Ck. Basin.....	66	Cave Ck. near Fort Springs.....	49
Brier Ck. tributary near Ollie.....	66	Cave Run near Farmers.....	32
Brownies Ck. at mouth.....	81	Cedar Ck. at Cedar Ck. mile 4.2.....	57
Brush Ck. at Brush Ck. mile 1.6.....	54	Cedar Ck. at Harrods Ck. mile 17.3.....	54
Brush Ck. at mouth.....	63	Cedar Ck. at mouth.....	50
Brush Ck. at mouth.....	105	Cedar Ck. at mouth.....	57
Brush Ck. tributary reservoir at Lagrange.....	54	Cedar Ck. at mouth.....	59
Brushy Ck. at mouth.....	87	Cedar Lakes.....	58
Brushy Ck. at mouth.....	101	Cedar Run near Frankfort.....	48
Brushy Fork at Heenon.....	17	Cedar Sinking Ck. at mouth.....	90
Brushy Fork at mouth.....	17	Chaplin River above Glens Ck.....	58
Brushy Fork at mouth.....	36	Chaplin River at mouth.....	58
Buck Ck. above Brushy Ck.....	87	Chaplin River at Sharpsville.....	58
Buck Ck. at Dykes.....	88	Chaplin River near Chaplin.....	58
Buck Ck. at mouth.....	88	Chaplin River near Perryville.....	58
Buck Ck. near Shoppville.....	88	City Lake near Marion (head of Crooked Ck.).....	80
Buck Ck. near Woodstock.....	87	Clarks River above Bee Ck.....	102
Buckhorn Ck. above Bear Branch.....	40	Clarks River above Middle Fork Ck.....	102
Buckhorn Ck. at mouth.....	40	Clarks River above Rockhouse Ck.....	101
Buckhorn Lake at Buckhorn.....	42	Clarks River above West Fork Clarks River.....	102
Buffalo Ck. above Grassy Ck.....	28	Clarks River at bridge on Almo Shiloe Rd.....	101
Buffalo Ck. at confluence of Dry and Wet Prong.....	28	Clarks River at bridge on Holland Rd.....	101
Buffalo Ck. at Kehoe.....	28	Clarks River at bridge on State Highway 408.....	102
Buffalo Ck. at mouth.....	17	Clarks River at bridge on State Highway 80.....	102
Buffalo Ck. at mouth.....	28	Clarks River at bridge on State Highway 1346.....	101
Buffalo Ck. at mouth.....	59	Clarks River at bridge 1.2 miles N.E. of Benton.....	102
Buffalo Ck. at mouth.....	65	Clarks River at L&N RR bridge 1.2 miles south of Murray.....	101
Buffalo Ck. at mouth.....	76	Clarks River at mouth.....	102
Buffalo Ck. Basin.....	65	Clarks River at State Highway 121.....	101
Buffalo Ck. including Grassy Ck.....	28	Clarks River at State Highway 94 0.7 miles FNE of Murray.....	101
Buffalo Ck. near Dawson Springs.....	76	Clarks River at Washburn Fork 3.5 miles S.E. of Benton.....	102
Buffalo Ck. near Endicott.....	17	Clarks River Basin at Tennessee River mile 4.3.....	101
Buffalo Ck. Simpson Lake.....	59	Clarks River including Bee Ck.....	102
Bull Ck. above Wills Branch.....	16	Clarks River near Benton.....	102
Bull Ck. at mouth.....	16	Clarks River near Briensburg.....	102
Bull Ck. at mouth.....	42	Clarks River 2 miles N.E. of Murray.....	101
Bull Ck. Basin--at Levisa Fork mile 84.7.....	16	Clarks Run at Dix River mile 26.2.....	47
Bull Ck. including Ledson Branch.....	16	Clay Lick Ck. at mouth.....	65
Bull Ck. near Hyden.....	42	Clay Lick Ck. near Edmonton.....	65
Bullock Pen Ck. at mouth.....	36	Claylick Ck. at mouth.....	97
Bullsken Ck. (head of Brashears Ck.) near Simpsonville.....	55	Clear Ck. above East Fork.....	47
Bullsken Ck. above Clear Ck.....	56	Clear Ck. above Tanners Ck.....	47
Bullsken Ck. at Finchville.....	56	Clear Ck. at Clear Ck. Springs.....	82
Bullsken Ck. at mouth.....	43	Clear Ck. at mouth.....	47
Bullsken Ck. at Oneida.....	43	Clear Ck. at mouth.....	56
Burning Fork above Rockhouse Fork.....	31	Clear Ck. at mouth.....	77
Burning Fork at mouth.....	17	Clear Ck. at mouth.....	82
Burning Fork at mouth.....	31	Clear Ck. at mouth.....	87
Bylew Ck. at mouth.....	66	Clear Ck. at Station Camp Ck. mile 0.3.....	44
Bylew Ck. near Mammoth Cave.....	66	Clear Ck. Basin.....	77
Cabin Ck.....	30	Clear Ck. near Coiltown.....	77
Cabin Ck. at mouth.....	30	Clear Ck. near Keene.....	47
Cabin Ck. Basin--at Ohio River mile 402.9.....	30	Clear Ck. near Mortonsville.....	47
Cabin Ck. near Plumville.....	30	Clear Ck. near Providence.....	77
Cabin Ck. near Tollesboro.....	30	Clear Ck. near Richland.....	77
Camp Branch near Polly.....	39	Clear Ck. tributary near West Irvine.....	44
Camp Ck. near Argo.....	18	Clear Fork above Elk Ck.....	84
Cane Branch near Parkers Lake.....	87	Clear Fork above Hickory Ck.....	84
Cane Ck. at mouth.....	24	Clear Fork above Laurel Fork.....	84
Cane Ck. at mouth.....	87	Clear Fork above Shillalah Ck.....	81
Cane Run near Donerail.....	48	Clear Fork above Tackett Ck.....	85
Cane Run near Georgetown.....	48	Clear Fork at mouth.....	84
Cane Run at mouth.....	48	Clear Fork at Saxton.....	84
Caney Ck. at mouth.....	32	Clear Fork Basin at Cumberland River mile 592.4.....	83
Caney Ck. at mouth.....	71	Clear Fork Ck. at mouth.....	69
Caney Ck. at mouth.....	91	Clear Fork Ck. near Rockfield.....	69
Caney Ck. near Horse Branch.....	71	Clear Fork including Elk Ck.....	84
Caney Ck. near West Liberty.....	32	Clear Fork near Williamsburg.....	84
Caney Fork at mouth.....	17	Clermont Lake.....	58
Caney Fork near Guinare.....	17	Clifty Ck. at mouth.....	71
Cannon Ck. at mouth.....	82	Clover Ck. at mouth.....	62
Cannon Ck. Lake outlet.....	82	Clover Ck. Basin at Ohio River mil 710.9.....	62
Canoe Ck. at Canoe Ck. mile 1.4.....	42	Clover Fork above Martins Fork.....	80
Canoe Ck. Basin at Ohio River mile 806.8.....	76	Clover Fork at Everts.....	80
		Clover Fork at mouth.....	80

Clover Fork at mouth.....	39	Cumberland River including Bear Ck.....	92
Clover Fork at mouth.....	80	Cumberland River including Beaver Ck.....	91
Clover Fork including Martins Fork.....	80	Cumberland River including Big Renox Ck.....	92
Coldwater Fork above Blacklog Fork.....	20	Cumberland River including Buck Ck.....	88
Coldwater Fork at mouth.....	20	Cumberland River including Clear Fork.....	84
Coldwater Fork near Inez.....	20	Cumberland River including Crockett Ck.....	96
Collins Fork at Bluehole.....	43	Cumberland River including Fishing Ck.....	90
Collins Fork at mouth.....	43	Cumberland River including Indian Ck.....	91
Collins Fork near Bluehole.....	42	Cumberland River including Jellico Ck.....	85
Contrary Ck. at Kentucky River mile 250.7.....	43	Cumberland River including Kettle Ck.....	93
Contrary Ck. near Heidelberg.....	43	Cumberland River including Laurel River.....	86
Cooper Run at mouth.....	35	Cumberland River including Little River.....	97
Copper Ck. at mouth.....	47	Cumberland River including Marrowbone Ck.....	92
Corn Ck. at mouth.....	54	Cumberland River including Marsh Ck.....	85
Corn Ck. Basin at Ohio River mile 572.7.....	54	Cumberland River including McFarland Ck.....	93
Corn Ck. near Bedford.....	54	Cumberland River including Obey River.....	94
County Code, Explanation of.....	6	Cumberland River including Puckett Ck.....	81
Cow Ck. at mouth.....	31	Cumberland River including Red River.....	96
Cow Ck. at mouth.....	44	Cumberland River including Richland Ck.....	83
Cow Ck. at mouth (Levisa Fork mile 88.7).....	16	Cumberland River including Rockcastle River.....	87
Cox Ck. at Cox Ck. mile 11.2.....	57	Cumberland River including South Fork Cumberland River.....	90
Cox Ck. at mouth.....	57	Cumberland River including Stinking Ck.....	83
Cox Ck. at Highgrove.....	57	Cumberland River including Straight Ck.....	82
Craborchard Ck. (Vaughn Ditch) at Clay.....	77	Cumberland River including Sulphur Ck.....	92
Craborchard Ck. at mouth.....	77	Cumberland River including Wolf Ck.....	91
Craigs Ck. at Craigs Ck. mile 3.7.....	38	Cumberland River including Yellow Ck.....	82
Craigs Ck. at mouth.....	38	Cumberland River near Burksville.....	92
Craigs Ck. Basin at Ohio River mile 529.8.....	38	Cumberland River near Harlan.....	81
Craigs Ck. tributary near Warsaw.....	38	Cumberland River near Jamestown.....	90
Crane Ck. at Smith.....	80	Cumberland River near Pineville.....	82
Cranks Ck. at mouth.....	80	Cumberland River near Rowena.....	91
Cranks Ck. near Smith.....	80	Cutshin Ck. at mouth.....	57
Crockett Ck. at mouth.....	96	Cutshin Ck. at Wooten.....	42
Crocus Ck. above Harrods Fork.....	92	Cypress Ck. at bridge on State Highway 119.....	100
Crocus Ck. at mouth.....	92	Cypress Ck. at bridge 0.4 mile N.N.W. of Calvert City.....	100
Crocus Ck. near Bakerton.....	92	Cypress Ck. at bridge 0.8 mile N.N.W. of Little Cypress.....	101
Crooked Branch at mouth.....	12	Cypress Ck. at bridge 1.1 miles S.E. of Altona.....	101
Crooked Ck. above Rush Ck.....	80	Cypress Ck. at bridge 1.9 miles S.W. of Altona.....	101
Crooked Ck. at Marion.....	80	Cypress Ck. at mouth.....	73
Crooked Ck. at mouth.....	80	Cypress Ck. at mouth.....	78
Crooked Ck. at mouth.....	87	Cypress Ck. at mouth.....	101
Crooked Ck. Basin at Ohio River mile 877.7.....	80	Cypress Ck. at railroad crossing 1.0 mile N.W. of Calvert City.....	100
Crooked Ck. near Marion.....	80	Cypress Ck. at Sturgis.....	78
Crystal Ck. at Beattyville.....	43	Cypress Ck. Basin--at Tennessee River mile 62.6.....	100
Crystal Ck. at Kentucky River mile 254.6.....	43	Cypress Ck. Basin--at Tennessee River mile 10.1.....	100
Cumberland River above Bear Ck.....	92	Cypress Ck. drainage canal at I.C. RR.....	100
Cumberland River above Beaver Ck.....	87	Cypress Ck. drainage canal at U.S. Highway 62.....	100
Cumberland River above Beaver Ck.....	91	Cypress Ck. near Calhoun.....	72
Cumberland River above Big Renox Ck.....	92	Cypress Ck. near Rumsey.....	73
Cumberland River above Brownies Ck.....	81	Cypress Ck. 0.9 miles below bridge on State Highway 119.....	100
Cumberland River above Buck Ck.....	87	Daniels Ck. at mouth.....	17
Cumberland River above Claylick Ck.....	97	Decoursey Ck. at mouth.....	36
Cumberland River above Clear Ck.....	82	Deer Ck. above East Fork Deer Ck.....	73
Cumberland River above Clear Fork.....	83	Deer Ck. at mouth.....	73
Cumberland River above Crockett Ck.....	96	Deer Ck. at mouth.....	80
Cumberland River above Crocus Ck.....	92	Deer Ck. Basin at Ohio River mile 892.9.....	80
Cumberland River above Dycusburg.....	97	Deer Ck. including East Fork Deer Ck.....	73
Cumberland River above Fiday Ck.....	97	Deer Ck. including Knoblick Ck.....	73
Cumberland River above Eureka.....	97	Deer Ck. near Carrsville.....	80
Cumberland River above Fishing Ck.....	90	Deer Ck. near Sebree.....	73
Cumberland River above Greasy Ck.....	91	Defeated Ck. at mouth.....	39
Cumberland River above Indian Ck.....	83	Defeated Ck. at mouth.....	40
Cumberland River above Indian Ck.....	85	Dennis O'Nan Ditch at mouth.....	76
Cumberland River above Indian Ck.....	91	Dennis O'Nan Ditch at Ohio River mile 868.7.....	76
Cumberland River above Jellico Ck.....	84	Determination of values, Explanation of.....	3
Cumberland River above Kettle Ck.....	93	Dicks Fork at mouth.....	13
Cumberland River above Laurel River.....	85	Dicks Fork at Phyllis.....	13
Cumberland River above Lily Ck.....	91	Difficult Ck. Basin.....	68
Cumberland River above Little River.....	96	Dix Fork at mouth.....	19
Cumberland River above Livingston Ck.....	97	Dix River above Copper Ck.....	47
Cumberland River above Long Ck.....	97	Dix River above Hanging Fork.....	47
Cumberland River above Marrowbone Ck.....	92	Dix River at mouth.....	47
Cumberland River above Marsh Ck.....	85	Dix River including Copper Ck.....	47
Cumberland River above McFarland Ck.....	92	Dix River including Hanging Fork.....	47
Cumberland River above Meshack Ck.....	92	Dix River near Burgin.....	47
Cumberland River above Obey River.....	93	Dix River near Crab Orchard.....	47
Cumberland River above Pearl Branch.....	81	Dix River near Danville.....	47
Cumberland River above Pickett Ck.....	81	Dix River near Stanford.....	47
Cumberland River above Pitman Ck.....	90	Doe Run at mouth.....	62
Cumberland River above Poplar Ck.....	83	Doe Run Basin at Ohio River mile 642.2.....	62
Cumberland River above Red River.....	94	Doe Run near Brandenburg.....	62
Cumberland River above Richland Ck.....	83	Doe Run near Brandenburg Station.....	62
Cumberland River above Rockcastle River.....	86	Dog Ck. above Little Dog Ck.....	66
Cumberland River above Salina Ck.....	96	Dog Ck. including Little Dog Ck.....	66
Cumberland River above Sandy Ck.....	98	Dog Ck. near Cub Run.....	66
Cumberland River above Shelby Ck.....	96	Dog Ck. near Mommoth Cave.....	66
Cumberland River above South Fork Cumberland River.....	88	Donaldson Ck. at mouth.....	77
Cumberland River above Stinking Ck.....	85	Donaldson Ck. Basin.....	77
Cumberland River above Straight Ck.....	82	Drainage area (non-contributing), explanation of.....	6
Cumberland River above Sulphur Ck.....	92	Drainage area (total), explanation of.....	6
Cumberland River above Watts Ck.....	84	Drainage area, explanation of.....	6
Cumberland River above White Oak Ck.....	90	Drainage area, determination of.....	3
Cumberland River above Wolf Ck.....	90	Drakes Ck. above Trammel Ck.....	69
Cumberland River above Yellow Ck.....	81	Drakes Ck. at confluence of West and Middle Forks.....	69
Cumberland River at Barbourville.....	83	Drakes Ck. at mouth.....	69
Cumberland River at Barkley Dam Site.....	97	Drakes Ck. at mouth.....	72
Cumberland River at Burksville.....	92	Drakes Ck. Basin.....	68
Cumberland River at Burnside.....	90	Drakes Ck. including Trammel Ck.....	69
Cumberland River at confluence of Pool and Clover Forks.....	81	Drakes Ck. near Alvaton.....	69
Cumberland River at Cumberland Falls.....	85	Drakes Ck. near White Plains.....	72
Cumberland River at Eddyville (Lock F).....	97	Drennon Ck. at Drennon Ck. mile 11.9.....	50
Cumberland River at Kentucky Utility Powerplant.....	82	Drennon Ck. at Drennon Springs.....	50
Cumberland River at Kentucky-Tennessee State Line.....	93	Drennon Ck. at mouth.....	50
Cumberland River at Lock E, near Canton.....	96	Drowning Ck. at mouth.....	44
Cumberland River at Lock 21.....	90	Dry Ck. above tributary to Marydale.....	38
Cumberland River at mouth.....	98	Dry Ck. at mouth.....	14
Cumberland River at Pineville.....	82	Dry Ck. near Lamasco.....	97
Cumberland River at Smithland.....	98		
Cumberland River at Williamsburg.....	84		
Cumberland River including Beaver Ck.....	91		

Dry Ck. at mouth at Ohio River mile 477.6.....	38	Fishing Ck. above Big Clifty Ck.....	90
Dry Ck. Basin at Ohio River mile 477.6.....	38	Fishing Ck. above Pointer Ck.....	90
Dry Ck. near Lamasco.....	97	Fishing Ck. above Rock Lick Ck.....	90
Dry Ck. tributary to Marydale at mouth.....	38	Fishing Ck. at Hogue.....	90
Dry Fork at mouth.....	24	Fishing Ck. at mouth.....	90
Dry Prong above Wet Prong.....	65	Fishing Ck. including Big Clifty Ck.....	90
Duck Ck. at Cold Spring.....	31	Flat Ck. at mouth.....	49
		Flat Ck. at Frankfort.....	49
Eagle Ck. above East Fork Eagle Ck.....	50	Flat Run at mouth.....	35
Eagle Ck. above Little Eagle Ck.....	50	Fleming Ck. at damsite mile 6.37.....	33
Eagle Ck. above Lyles Fork.....	50	Fleming Ck. at mouth.....	33
Eagle Ck. above Rays Fork.....	50	Fleming Ck. near Hill Top.....	33
Eagle Ck. above Tenmile Ck.....	51	Floyds Fork above Cedar Ck.....	57
Eagle Ck. at damsite mile 33.50.....	51	Floyds Fork above Currys Fork.....	57
Eagle Ck. at damsite mile 38.50.....	51	Floyds Fork above Long Run.....	57
Eagle Ck. at damsite mile 65.53.....	50	Floyds Fork above State Highway 53.....	57
Eagle Ck. at Glencoe.....	51	Floyds Fork at Fisherville.....	57
Eagle Ck. at mouth.....	51	Floyds Fork at mouth.....	57
Eagle Ck. at Sadieville.....	50	Floyds Fork Basin at Salt River mile 25.5.....	57
Eagle Ck. including Little Eagle Ck.....	50	Floyds Fork including Long Run.....	57
Eagle Ck. near Holbrook.....	51	Floyds Fork near Crestwood.....	57
Eagle Ck. near New Columbus.....	50	Floyds Fork near Eastwood.....	57
Eagle Ck. near Turkey Foot.....	50	Floyds Fork near Gap in Knob.....	57
East Fork above Hinkle Ck.....	67	Floyds Fork near Mt. Washington.....	57
East Fork above Line Ck.....	67	Flynn Fork.....	77
East Fork Adams Fork at mouth.....	71	Flynn Fork at mouth.....	77
East Fork at mouth.....	47	Flynn Fork near Dawson Springs.....	77
East Fork at mouth.....	56	Fork Lick Ck. at Morgan.....	35
East Fork Barren River near Gamaliel.....	67	Fork Lick Ck. at mouth.....	35
East Fork Clarks River above Brushy Ck.....	101	Fourmile Ck. at mouth.....	31
East Fork Clarks River above Whiteoak Ck.....	101	Fourmile Ck. at mouth.....	45
East Fork Clarks River at bridge 0.8 miles east of Hazel.....	101	Fourmile Ck. Basin--at Ohio River mile 461.8.....	31
East Fork Clarks River at mouth.....	101	Fowler Ck. above Thompson Branch.....	36
East Fork Clarks River Basin--at Clarks River mile 61.9.....	101	Fowler Ck. at mouth.....	36
East Fork Deer Ck. at county road bridge no. 437.....	73	Fowlers Fork at mouth.....	38
East Fork Deer Ck. at county road bridge no. 425.....	73	Fowlers Fork at Union.....	38
East Fork Deer Ck. at mouth.....	73	Fox Ck. above Rock Lick Ck.....	33
East Fork Deer Ck. at Slaughtersville.....	73	Fox Ck. at mouth.....	33
East Fork Deer Ck. including Slaughters Lake outlet ditch.....	73	Fox Ck. near Hillsboro.....	33
East Fork Deer Ck. including Sugar Camp Ck.....	73	Frasure Ck. above Hall Fork.....	16
East Fork Deer Ck. including tributary.....	73	Frasure Ck. at mouth.....	16
East Fork Deer Ck. near Sebree.....	73	Frasure Ck. Basin--at left Fork Beaver Ck. mile 10.2.....	16
East Fork Deer Ck. tributary at Slaughtersville.....	73	Frasure Ck. including Hall Fork.....	16
East Fork Deer Ck. tributary near Onton.....	73	Frasure Ck. including Hoods Fork.....	16
East Fork Eagle Ck. at mouth.....	50	Freeman Fork at Freeman Ck. mile 1.3.....	42
East Fork Eagle Ck. near Davis.....	50	Freeman Fork at mouth.....	42
East Fork Little Barren River above Prices Ck.....	65	French Ck. at mouth.....	62
East Fork Little Barren River at mouth.....	65	French Ck. Basin at Ohio River mile 651.4.....	62
East Fork Little Barren River near Edmonton.....	65	Froman Ck.....	57
East Fork Little Barren River near Sulphur Well.....	65	Froman Ck. tributary at Froman Ck. mile 5.4.....	57
East Fork Little Sandy River above Williams Ck.....	24	Froman Ck. tributary at Froman Ck. mile 4.7.....	57
East Fork Little Sandy River at mouth.....	24	Frozen Ck. above Boone Fork.....	41
East Fork Little Sandy River including Williams Ck.....	24	Frozen Ck. near Vanclave.....	41
East Fork Little Sandy River near Argillite.....	24	Frozen Fork at mouth.....	41
East Fork Little Sandy River near Cannonsburg.....	24		
East Fork Little Sandy River near Fallsburg.....	24	Gasper River above Clear Fork Ck.....	69
East Fork Lynn Camp Ck. at mouth.....	86	Gasper River at Hauly.....	69
East Fork Lynn Camp Ck. at tributary.....	86	Gasper River at mouth.....	69
East Fork Lynn Camp Ck.....	86	Gasper River including Clear Fork Creek.....	69
East Fork near Bloomfield.....	56	Gasper River near Richelieu.....	69
East Fork near Nonesuch.....	47	Gasper River near Richelieu.....	69
East Hickman Ck. above West Hickman Ck.....	46	Georges Ck. at mouth.....	18
East Hickman Ck., head of Hickman Ck.....	46	Gilbert Ck.....	47
East Prong Indian Camp Ck. at mouth.....	70	Gilbert Ck. at mouth.....	47
Eddy Ck. above Dry Ck.....	97	Gilbert Ck. tributary near Salvisa.....	47
Eddy Ck. above Sand Hallow Ck.....	97	Glenns Ck. at mouth.....	48
Eddy Ck. at mouth.....	97	Glenns Ck. near Versailles.....	48
Eddy Ck. Basin--at Cumberland River mile 46.5.....	97	Glens Ck. at mouth.....	58
Eddy Ck. including Dry Ck.....	97	Goose Ck. above Collins Fork.....	42
Eddy Ck. including San Hallow Ck.....	97	Goose Ck. above Little Goose Ck.....	43
Eighteen Mile Ck. at mouth.....	54	Goose Ck. at damsite mile 78.54.....	42
Eighteen Mile Ck. Basin at Ohio River mile 580.3.....	54	Goose Ck. at Dunnville.....	65
Elijah Ck. at mouth.....	22	Goose Ck. at Gooserock.....	42
Elk Ck. at mouth.....	56	Goose Ck. at Green River mile 342.2.....	65
Elk Ck. at mouth.....	84	Goose Ck. at Manchester.....	43
Elk Ck. near Madisonville.....	72	Goose Ck. at mouth.....	43
Elk Fork at Elk Fork mile 14.7.....	32	Goose Ck. at mouth.....	48
Elk Fork at mouth.....	32	Goose Ck. at mouth.....	65
Elk Fork at mouth.....	95	Goose Ck. Basin at Ohio River mile 596.9.....	55
Elk Fork near Hadensville.....	95	Goose Ck. including Collins Fork.....	43
Elk Fork near West Liberty.....	32	Goose Ck. including Little Goose Ck.....	43
Elk Lick Ck. at mouth.....	70	Goose Ck. Lake at Lakeland.....	55
Elk Lick Ck. near Lewisburg.....	70	Goose Ck. near Manchester.....	43
Elk Spring Ck. at mouth.....	91	Goose Ck. near Newtown.....	48
Elk Spring Ck. near Spann.....	91	Goose Ck. near Worthville.....	51
Elkfoot Branch Levisa Fork near Nigh.....	13	Goose Ck. tributary lake.....	55
Elkhorn Ck. at Ashcamp.....	14	Gozey Hollow near Corbin.....	86
Elkhorn Ck. at damsite mile 2.50.....	49	Grapevine Ck. above Dicks Fork.....	13
Elkhorn Ck. at damsite mile 9.56.....	49	Grapevine Ck. at mouth.....	13
Elkhorn Ck. at mouth.....	14	Grapevine Ck. including Dicks Fork.....	13
Elkhorn Ck. at mouth.....	49	Grapevine Ck. near Phyllis.....	13
Elkhorn Ck. Basin--at Russell Fork mile 12.3.....	13	Grassy Ck. at Demossville.....	36
Elkhorn Ck. near Elkhorn City.....	14	Grassy Ck. at Grassy Ck. mile 1.3.....	35
Elkhorn Ck. near Frankfort.....	49	Grassy Ck. at mouth.....	28
Elkhorn Ck. near Jenkins.....	13	Grassy Ck. at mouth.....	32
Elkhorn Ck.--sum of North and South Elkhorn Cks.....	49	Grassy Ck. at mouth.....	36
Elkins Fork above Rockhouse Fork.....	19	Grassy Ck. near West Liberty.....	32
Elkins Fork at mouth.....	19	Grassy Lick Ck. at mouth.....	35
Elm Lick near Clermont.....	58	Grassy Lick Ck. near Sharpsburg.....	35
Emily Ck. above White Oak Fork.....	20	Grays Fork at mouth.....	43
Emily Ck. at mouth.....	20	Greasy Ck. above Laurel Fork.....	42
Everback Lake.....	58	Greasy Ck. at Hoskinson.....	42
Explanation of tables.....	5	Greasy Ck. at mouth.....	42
		Greasy Ck. at mouth.....	91
Falling Timber Line at mouth.....	68	Greasy Ck. at Napier.....	42
Fannins Fork at Crockett.....	32	Green Ck. at mouth.....	34
Feds Ck. at Fedscreek.....	12	Green Ck. near Escondida.....	34
Feds Ck. at mouth.....	12	Green River above Barnett Ck.....	63
Ferguson Ck. at Pikeville.....	14	Green River above Barren River.....	67
First Ck. at mouth.....	66	Green River above Bear Ck.....	67

Green River above Big Brush Ck.....	64	Hickory Ck. at mouth.....	84
Green River above Big Pitman Ck.....	64	Hicks Branch at mouth.....	39
Green River above Brush Ck.....	63	Highland Ck. above Beaverdam Ck.....	76
Green River above Carpenter Ck.....	63	Highland Ck. above Casey Ck.....	76
Green River above Casey Ck.....	63	Highland Ck. at mouth.....	76
Green River above Deer Ck.....	73	Highland Ck. Basin at Ohio River mile 841.8.....	76
Green River above Goose Ck.....	63	Highland Ck. including Beaverdam Ck.....	76
Green River above Indian Camp Ck.....	70	Highland Ck. near Uniontown.....	76
Green River above Knob Lick Ck.....	63	Highland Ck. near Waverly.....	76
Green River above Little Barren River.....	64	Hinkle Ck. at mouth.....	56
Green River above Long Falls Ck.....	72	Hinkston Ck. above Boone Ck.....	35
Green River above Meadow Ck.....	64	Hinkston Ck. above Grassy Lick Ck.....	35
Green River above Mud River.....	70	Hinkston Ck. at Millersburg.....	35
Green River above Muddy Ck.....	70	Hinkston Ck. at mouth.....	35
Green River above Nolin River.....	65	Hinkston Ck. including Boone Ck.....	35
Green River above Panther Ck.....	73	Hinkston Ck. near Carlisle.....	35
Green River above Pond Ck.....	70	Hinkston Ck. near Carlisle at damsite at mile 87.4.....	35
Green River above Pond River.....	72	Hinkston Ck. near Carlisle at damsite at mile 91.55.....	35
Green River above Robinson Ck.....	64	Hinkston Ck. near Sharpsburg.....	35
Green River above Rough River.....	71	Hold Branch at mouth.....	36
Green River above Russell Ck.....	64	Honey Run at mouth.....	94
Green River above South Fork (lower).....	63	Hopson Ck. at mouth.....	96
Green River above South Fork (upper).....	63	Hopson Ck. Basin--at Cumberland River mile 62.4.....	96
Green River above Welch Ck.....	70	Horse Branch at mile 0.2.....	36
Green River at Aberdeen.....	70	Horse Branch at mouth.....	36
Green River at Brownsville.....	66	Horse Branch tributary at mouth.....	36
Green River at Calhoun.....	72	Horse Lick Ck. near Lamore.....	86
Green River at Green River powerplant.....	71	Houston Ck. at mouth.....	34
Green River at Greensburg.....	64	Houston Ck. near Paris.....	34
Green River at Liberty.....	63	Hugh Fork (head of Beaver Ck.).....	87
Green River at Livermore.....	72	Humphrey Ck. above Little Humphrey Ck.....	104
Green River at Mammoth Cave.....	65	Humphrey Ck. at mouth.....	104
Green River at Middleburg.....	65	Humphrey Ck. near Lacerter.....	104
Green River at mouth.....	74	Humphrey Ck. River Basin--at Ohio River mile 967.6.....	104
Green River at Munfordville.....	65	Hurricane Ck. at mouth.....	22
Green River at Neatsville.....	63	Hurricane Ck. at mouth.....	80
Green River at Paradise.....	70	Hurricane Ck. Basin.....	40
Green River at Paradise.....	70	Hurricane Ck. Basin at Ohio River mile 886.0.....	80
Green River at Rochester.....	70	Hurricane Ck. Basin--at Knox Ck. mile 4.4.....	19
Green River at Spottsville.....	74	Hurricane Fork.....	87
Green River at Woodbury.....	69		
Green River Basin above McGills Ck.....	63	Ill Will Ck. at mouth.....	93
Green River Basin at Ohio River mile 784.2.....	63	Indian Camp Ck. above East Prong Indian Camp Ck.....	70
Green River including Barren River.....	69	Indian Camp Ck. above West Prong Indian Camp Ck.....	70
Green River including Bear Ck.....	67	Indian Camp Ck. at mouth.....	70
Green River including Big Brush Ck.....	64	Indian Camp Ck. near Aberdeen.....	70
Green River including Big Pitman Ck.....	64	Indian Ck. above Laurel Fork.....	86
Green River including Carpenter Ck.....	63	Indian Ck. at mouth.....	30
Green River including Casey Ck.....	64	Indian Ck. at mouth.....	33
Green River including Deer Ck.....	73	Indian Ck. at mouth.....	83
Green River including Indian Camp Ck.....	70	Indian Ck. at mouth.....	85
Green River including Knob Lick Ck.....	63	Indian Ck. at mouth.....	91
Green River including Little Barren River.....	65	Indian Ck. Basin.....	91
Green River including Mud River.....	70	Indian Ck. near Owensville.....	33
Green River including Muddy Ck.....	70	Indian Run at mile 9.0.....	50
Green River including Nolin River.....	66	Indian Run tributary near Tollesboro.....	20
Green River including Panther Ck.....	74	Introduction.....	1
Green River including Pond Ck.....	71	Irishman Ck. at Amburgy.....	40
Green River including Pond River.....	73	Irishman Ck. at mouth.....	40
Green River including Robinson Ck.....	64	Irvin Branch at Goose Ck. mile 11.4.....	63
Green River including Rough River.....	72	Irvin Branch near Salem.....	63
Green River including Russell Ck.....	64	Island Ck. at mouth.....	12
Green River including Welch Ck.....	70	Island Ck. at mouth.....	14
Green River Lake near Campbellsville.....	64	Island Ck. at mouth.....	102
Green River near Beech Grove.....	73	Island Ck. near Phyllis.....	12
Green River near Campbellsville.....	64		
Green River near Dunnville.....	63	Jacks Branch near Morehead.....	33
Green River near Greensburg.....	64	Jacks Ck. at mouth.....	15
Green River near McKinney.....	63	Jellico Ck. above Capuchin Ck.....	84
Green River near Mount Salem.....	63	Jellico Ck. at mouth.....	85
Green River near Naker.....	67	Jellico Ck. near Williamsburg.....	85
Grier Ck. at mouth.....	48	Jessamine Ck. at mouth.....	47
Guist Ck. at mouth.....	56	Jessamine Ck. near Wilmore.....	47
Guist Ck. Lake near Shelbyville.....	56	Johns Ck. above Brushy Fork.....	17
Guist Ck. near Shelbyville.....	56	Johns Ck. above Buffalo Ck.....	17
Gum Lick Ck. Basin.....	63	Johns Ck. above Caney Fork.....	17
Gum Lick Ck. tributary near Clementsville.....	63	Johns Ck. above Daniels Ck.....	17
Gunpowder Ck. above South Fork.....	38	Johns Ck. above Long Branch.....	17
Gunpowder Ck. at mouth.....	38	Johns Ck. above Raccoon Ck.....	17
Gunpowder Ck. Basin at Ohio River mile 513.5.....	38	Johns Ck. at mouth.....	17
Gunpowder Ck. near Union.....	38	Johns Ck. including Raccoon Ck.....	17
		Johns Ck. near Meta.....	17
Hackney Ck. at mouth.....	12	Johns Ck. near Van Lear.....	17
Hall Fork at mouth.....	16	Johns Ck.--at Levisa Fork mile 73.7.....	17
Hanging Fork Ck. at mouth.....	47	Johns River at bridge at State Highway 408.....	102
Hanging Fork Ck. near Hubble.....	47	Johns River at mouth.....	102
Hanging Fork Ck. near Stanford.....	47	Johns River Basin--at Clarks River mile 36.3.....	102
Hardins Ck. at mouth.....	59	Johnson Ck. at Johnson Ck. mile 7.3.....	33
Hardins Ck. near Holy Cross.....	59	Johnson Ck. at mouth.....	34
Harris Fork Ck. at mouth.....	106	Johnson Ck. at Piqua.....	34
Harrods Ck. above South Fork Harrods Ck.....	54	Johnson Ck. tributary near Fairview.....	34
Harrods Ck. at Harrods Ck. miel 23.2.....	54	Johnson Fork above Cow Ck.....	31
Harrods Ck. at mouth.....	54	Johnson Fork at mouth.....	31
Harrods Ck. at Prospect.....	54	Johnson Fork including Cow Ck.....	31
Harrods Ck. Basin at Ohio River mile 595.8.....	54	Jonathon Ck. at former mouth.....	100
Harrods Ck. near LaGrange.....	54	Jonathon Ck. Basin--at Tennessee River mile 58.3.....	100
Harrods Ck. near Prospect.....	54	Jonathon Ck. near Hico.....	100
Harrods Ck. near Skylight.....	54	Jonathon Ck. 5.0 miles W.S.W. of Aurora.....	100
Harrods Ck. tributary near LaGrange.....	54		
Harrods Fork at mouth.....	92	Kentucky River above Bailey Run.....	48
Hazel Patch Ck. above Wood Ck.....	87	Kentucky River above Benson Ck.....	48
Hell Ck. at mouth.....	41	Kentucky River above Big Twin Ck.....	50
Hell Ck. near Beattyville.....	41	Kentucky River above Boone Ck.....	45
Helton Branch at Greenwood.....	87	Kentucky River above Cedar Ck.....	50
Herrington Lake at Dix Dam.....	47	Kentucky River above Clear Ck.....	47
Hickman Ck. at mouth.....	46	Kentucky River above Cow Ck.....	44
Hickman Ck. near Camp Nelson.....	46	Kentucky River above Dix River.....	47
Hickman Ck. near Nicholasville.....	46	Kentucky River above Drennon Ck.....	50
Hickman Ck. near Sulphur Well.....	46	Kentucky River above Drowning Ck.....	44
Hickman Ck.--sum of East and West Hickman Cks.....	46	Kentucky River above Eagle Ck.....	50

Kentucky River above Flkhorn Ck.....	48	Levisa Fork above Feds Ck.....	12
Kentucky River above Flat Ck.....	49	Levisa Fork above Georges Ck.....	18
Kentucky River above Fourmile Ck.....	45	Levisa Fork above Grapevine Ck.....	15
Kentucky River above Gilbert Ck.....	47	Levisa Fork above Hackney Ck.....	12
Kentucky River above Glenss Ck.....	48	Levisa Fork above Island Ck.....	12
Kentucky River above Grier Ck.....	48	Levisa Fork above Island Ck.....	14
Kentucky River above Hickman Ck.....	46	Levisa Fork above Johns Ck.....	17
Kentucky River above Jessamine Ck.....	47	Levisa Fork above Lick Ck.....	13
Kentucky River above Lower Howard Ck.....	45	Levisa Fork above Little Hackney Ck.....	12
Kentucky River above Millers Ck.....	44	Levisa Fork above Middle Ck.....	16
Kentucky River above Muddy Ck.....	45	Levisa Fork above Millers Ck.....	13
Kentucky River above Otter Ck.....	45	Levisa Fork above Mud Ck.....	15
Kentucky River above Paint Lick Ck.....	46	Levisa Fork above Paint Ck.....	17
Kentucky River above Red River.....	44	Levisa Fork above Russell Fork.....	13
Kentucky River above Severn Ck.....	50	Levisa Fork above Shelby Ck.....	14
Kentucky River above Silver Ck.....	46	Levisa Fork above Toms Ck.....	18
Kentucky River above Sixmile Ck.....	50	Levisa Fork at bridge on State Highway 114.....	16
Kentucky River above Station Camp Ck.....	44	Levisa Fork at Kentucky--Virginia State Line.....	12
Kentucky River near Camp Nelson.....	46	Levisa Fork at Paintsville.....	17
Kentucky River near College Hill.....	44	Levisa Fork at Paintsville.....	18
Kentucky River near Salvisa.....	47	Levisa Fork at Pikeville.....	14
Kentucky River near Tyrone.....	48	Levisa Fork at Prestonburg.....	17
Kentucky River near Willow.....	44	Levisa Fork at Prestonburg.....	16
Kentucky River near Winchester.....	45	Levisa Fork Basin--headwaters of Big Sandy River.....	12
Kentucky River--sum of north and south fork Kentucky River.....	43	Levisa Fork including Beaver Ck.....	16
Kettle Ck. at Kentucky-Tennessee State Line.....	93	Levisa Fork including Feds Ck.....	12
Kettle Ck. at mouth.....	93	Levisa Fork including Grapevine Ck.....	13
Kincade Branch at mouth.....	43	Levisa Fork including Island Ck.....	12
Kings Ck. at Roxana.....	39	Levisa Fork including Island Ck.....	14
Kinniconick Ck. above Indian Ck.....	30	Levisa Fork including Johns Ck.....	17
Kinniconick Ck. above Laurel Fork.....	30	Levisa Fork including Lick Ck.....	13
Kinniconick Ck. at Garrison.....	30	Levisa Fork including Millers Ck.....	13
Kinniconick Ck. at mouth.....	30	Levisa Fork including Mud Ck.....	15
Kinniconick Ck. Basin--at Ohio River mile 368.2.....	30	Levisa Fork including Paint Ck.....	18
Kinniconick Ck. including Indian Ck.....	30	Levisa Fork including Russell Fork.....	14
Kinniconick Ck. including Laurel Fork.....	30	Levisa Fork including Shelby Ck.....	14
Kinniconick Ck. near Garrison.....	30	Levisa Fork including Toms Ck.....	18
Kinniconick Ck. near Kinniconick.....	30	Lewis Ck.....	71
Kinniconick Ck. near Rugless.....	30	Lewis Ck. tributary near McHenry.....	71
Knob Lick Ck. at mouth.....	63	Lick Ck. at Lick Ck.....	13
Knoblick Ck. at mouth.....	73	Lick Ck. at Lick Ck. mile 6.9.....	59
Knox Ck. at Argo.....	18	Lick Ck. at mouth.....	13
Knox Ck. at mouth.....	19	Lick Ck. at mouth.....	31
Knox Ck. Basin--at Tug Fork mile 85.0.....	18	Lick Ck. at mouth.....	59
		Lick Ck. at mouth.....	68
		Lick Ck. at mouth.....	96
Lake Cumberland near Burk Camp.....	85	Lick Ck. Basin--at Cumberland River mile 63.0.....	96
Lake Cumberland near Jamestown.....	91	Lick Ck. near Canton.....	96
Lake Louisville at Peewee Valley.....	54	Lick Ck. near Franklin.....	68
Lake Nevin.....	58	Lick Ck. tributary (Spooky Hollow Lake).....	59
Lake Pewee.....	77	Licking River above Banklick Ck.....	36
Lane Branch at mouth.....	16	Licking River above Beaver Ck.....	32
Laurel Ck. at mouth.....	85	Licking River above Blackwater Ck.....	32
Laurel Fork at mouth.....	30	Licking River above Burning Fork.....	31
Laurel Fork at mouth.....	42	Licking River above Caney Ck.....	32
Laurel Fork at mouth.....	84	Licking River above Decoursey Ck.....	76
Laurel Fork at mouth.....	86	Licking River above Flk Fork.....	32
Laurel Fork near Camp Dix.....	30	Licking River above Fleming Ck.....	33
Laurel River above Little Laurel River.....	85	Licking River above Fox Ck.....	33
Laurel River above Lynn Camp Ck.....	86	Licking River above Grassy Ck.....	32
Laurel River above Robinson Ck.....	85	Licking River above Grassy Ck.....	35
Laurel River at Corbin.....	86	Licking River above Indian Ck.....	33
Laurel River at mouth.....	86	Licking River above Johnson Ck.....	33
Laurel River at Vox.....	86	Licking River above Lick Ck.....	31
Laurel River Damsite.....	86	Licking River above Middle Fork.....	31
Laurel River including Little Laurel River.....	86	Licking River above North Fork.....	32
Laurel River including Lynn Camp Ck.....	86	Licking River above North Fork Licking River.....	34
Laurel River including Robinson Ck.....	85	Licking River above Slate Ck.....	35
Laurel River near Lily.....	85	Licking River above South Fork Licking River.....	34
Lawrence Ck. at mouth.....	30	Licking River above State Road Fork.....	31
Lawrence Ck. Basin--at Ohio River mile 414.8.....	30	Licking River above Stinson Ck.....	31
Lawrence Ck. near Maysville.....	30	Licking River above Triplett Ck.....	32
Lead Ck. at mouth.....	62	Licking River above White Oak Ck.....	31
Lead Ck. Basin at Ohio River mile 724.1.....	62	Licking River at Blue Lick Springs.....	33
Leatherwood Ck. above Clover Fork.....	39	Licking River at Butler at bridge on US Highway 27.....	35
Leatherwood Ck. above Hicks Branch.....	39	Licking River at Butler at bridge on US Highway 609.....	35
Leatherwood Ck. at Cornettsville.....	39	Licking River at Catawba.....	35
Leatherwood Ck. at Daisy.....	39	Licking River at Cave Run Damsite no. 2.....	32
Leatherwood Ck. at mouth.....	39	Licking River at Cave Run Damsite no. 3.....	32
Leatherwood Ck. near Leatherwood at bridge on State Highway 463.....	39	Licking River at Falmouth at bridge on State Highway 22.....	34
Leatherwood Ck. near Leatherwood 500 ft downstream from Clover Fork.....	39	Licking River at Falmouth at Damsite no. 2.....	34
Lecomtes Run at mouth.....	49	Licking River at Falmouth at Damsite no. 1.....	34
Ledbetter Ck. at State Highway 94.....	100	Licking River at Farmers.....	32
Lee Branch at mouth.....	49	Licking River at Fredville.....	31
Lee Branch near Midway.....	49	Licking River at McKinneysburg.....	34
Lees Ck. at North Fork Licking River mile 42.1.....	34	Licking River at Morning View.....	36
Lees Ck. tributary at Mays Lick.....	34	Licking River at mouth at Ohio River mile 470.2.....	36
Left Fork above Allen Branch.....	16	Licking River at Royalton.....	31
Left Fork at Cary.....	82	Licking River at West Liberty.....	32
Left Fork at mouth.....	16	Licking River at Yale.....	32
Left Fork at mouth.....	82	Licking River Basin--at Ohio River mile 470.2.....	31
Left Fork Basin--at Middle Ck. mile 3.55.....	16	Licking River including Banklick Ck.....	36
Left Fork Beaver Ck. above Jacks Ck.....	15	Licking River including Blackwater Ck.....	32
Left Fork Beaver Ck. at drift.....	16	Licking River including Fleming Ck.....	33
Left Fork Beaver Ck. at mouth.....	16	Licking River including Fox Ck.....	33
Left Fork Beaver Ck. at Price.....	15	Licking River including Grassy Ck.....	36
Left Fork Beaver Ck. including Jacks Ck.....	15	Licking River including North Fork.....	32
Left Fork including Sam Hale Branch.....	16	Licking River including North Fork Licking River.....	34
Left Fork Peter Ck. (headwater of Peter Ck.) near Jamboree.....	19	Licking River including Slate Ck.....	35
Left Fork Peter Ck. above Right Fork Peter Ck.....	19	Licking River including South Fork Licking River.....	35
Left Fork Peter Ck. at Jamboree.....	19	Licking River including State Road Fork.....	31
Left Fork (head of White Oak Ck.) above White Fork.....	31	Licking River including Triplett Ck.....	33
Levisa Fork (below Fishtrap Lake) near Millard.....	13	Licking River near Salyersville.....	31
Levisa Fork (Fishtrap Lake) near Millard.....	13	Licking River near West Liberty.....	32
Levisa Fork above Beaver Ck.....	15	Licking River near Zag.....	32
Levisa Fork above Big Ck.....	12	Lily Ck. at mouth.....	91
Levisa Fork above Card Ck.....	12	Line Ck. at Gamaliel.....	67
Levisa Fork above confluence with Tugs Fork.....	18	Line Ck. at Kentucky-Tennessee State Line.....	67
Levisa Fork above Crooked Branch.....	12	Line Ck. at mouth.....	67
		Line Fork above Defeated Ck.....	39

Line Fork at mouth.....	39	Long Fork at mouth.....	67
Line Fork at Ulvah.....	39	Long Lick Ck.....	58
Line Fork including Defeated Ck.....	39	Long Lick Ck. at Long Lick Ck. mile 6.8.....	58
Line Fork near Ulvah.....	39	Long Lick Ck. Basin.....	71
List of references.....	8	Long Lick Ck. Lake.....	58
Little Barren River at confluence of South and East Forks.....	65	Long Lick Ck. tributary near Axtel.....	71
Little Barren River at mouth.....	65	Long Run at mouth.....	57
Little Barren River near Craihope.....	65	Long Run near Eastwood.....	57
Little Barren River near Monroe.....	65	Lost Ck. at Lost Ck.....	41
Little Bayou Dechien at mouth.....	105	Lost Ck. at mouth.....	41
Little Bear Ck. 2.9 mile E.N.E. of Briensburg.....	100	Lost Ck. at mouth.....	76
Little Beaver Ck. near Glasgow.....	68	Lost Ck. Basin at Ohio River mile 843.0.....	76
Little Blaine Ck. at Evergreen.....	20	Lotts Ck. at mouth.....	40
Little Blaine Ck. at mouth.....	20	Lotts Ck. near Hazard.....	40
Little Brush Ck. at mouth.....	64	Lower Howard Ck. (Winchester Reservoir) near Winchester.....	45
Little Clifty Ck. at mouth.....	71	Lower Howard Ck. at mouth.....	45
Little Dog Ck. at mouth.....	66	Lower Laurel Ck. at mouth.....	21
Little Eagle Ck. at mouth.....	50	Lower Laurel Ck. near Flatgap.....	21
Little Elkhorn Ck. at Jenkins.....	13	Lulbehrad Ck. at Log Lick.....	45
Little Fork above Dry Fork.....	24	Lulbehrad Ck. at Lulbehrad Ck. mile 9.9.....	45
Little Fork at mouth.....	24	Lulbehrad Ck. at mouth.....	45
Little Fork near Grayson.....	24	Lulbehrad Ck. tributary near Westbend.....	45
Little Fork near Willard.....	24	Lynman Ck. at mouth.....	42
Little Goose Ck. above Grays Fork.....	43	Lynman Ck. at Tallega.....	42
Little Goose Ck. above Kincaide Branch.....	43	Lynn Camp Ck. above East Fork Lynn Camp Ck.....	86
Little Goose Ck. above Rader Ck.....	43	Lytles Fork near New Columbus.....	50
Little Goose Ck. at mouth.....	43		
Little Hackney Ck. at mouth.....	12	Maces Ck. at mouth.....	39
Little Humphrey Ck. at mouth.....	104	Maces Ck. at Viper.....	39
Little Jonathan Ck. near Hico.....	100	Marrow Ck. above Casey Fork.....	92
Little Kentucky River above White Sulphur Fork.....	54	Marrowbone Ck. at Grider.....	92
Little Kentucky River at mouth.....	54	Marrowbone Ck. at mouth.....	14
Little Kentucky River Basin at Ohio River mile 546.6.....	54	Marrowbone Ck. at mouth.....	92
Little Kentucky River including White Sulphur Fork.....	54	Marsh Ck. above Laurel Ck.....	85
Little Kentucky River near Bedford.....	54	Marsh Ck. at mouth.....	85
Little Kentucky River near New Castle.....	54	Marsh Ck. near Whitley City.....	85
Little Laurel River at mouth.....	86	Martins Fork above Catron Ck.....	80
Little Laurel River near Lilly.....	86	Martins Fork above Cranks Ck.....	80
Little Mud Ck. at mouth.....	15	Martins Fork at Harlan.....	80
Little Paint Ck. (head of Paint Ck.).....	18	Martins Fork Lake.....	80
Little Paint Ck. above Open Fork Paint Ck.....	18	Martins Fork near Alya.....	80
Little Paint Ck. including Big Mine Fork.....	18	Martins Fork near Smith.....	80
Little Plum Ck. at mouth.....	57	Mash Fork at mouth.....	31
Little Plum Ck. near Waterford.....	57	Mason Fork at mouth.....	31
Little Plum Ck. tributary at Little Plum Ck. mile 1.6.....	57	Massac Ck. above West Fork Massac Ck.....	104
Little Plum Ck. tributary at Little Plum Ck. mile 1.0.....	57	Massac Ck. at mouth.....	104
Little Plum Ck., subwatershed no. 15 lake.....	56	Massac Ck. at U.S. Highway 60.....	104
Little Richland Ck. at mouth.....	83	Massac Ck. Basin--at Ohio River mile 942.7.....	104
Little Richland Ck. near Kinkle.....	83	Massac Ck. including West Fork Massac Ck.....	104
Little River above Muddy Fork Little River.....	97	Massac Ck. near Paducah.....	104
Little River above Sinking Fork.....	97	Massac Ck. near West Paducah.....	104
Little River above State Highway 164.....	96	Mayfield Ck. above Sugar Ck.....	104
Little River at confluence of North and South Forks		Mayfield Ck. above West Fork Mayfield Ck.....	104
Little River.....	96	Mayfield Ck. above Wilson Ck.....	104
Little River at mouth.....	97	Mayfield Ck. at Mayfield.....	104
Little River Basin--mouth at Cumberland River mile 59.0.....	96	Mayfield Ck. at mouth.....	105
Little River near Cadiz.....	96	Mayfield Ck. Basin--at Mississippi River mile 950.1.....	104
Little Rockcastle River at conf. with Hazel Patch Ck. and		Mayfield Ck. including Sugar Ck.....	104
Wood Ck.....	87	Mayfield Ck. including Weston Ck.....	104
Little Rockcastle River at mouth.....	87	Mayfield Ck. including West Fork Mayfield Ck.....	105
Little Sandy River above Big Sinking Ck.....	24	Mayfield Ck. near Lovelaceville.....	104
Little Sandy River above Cane Ck.....	24	Mayfield Ck. near Melber.....	104
Little Sandy River above East Fork Little Sandy River.....	24	McCoolis Ck. at mouth.....	38
Little Sandy River above Little Fork.....	24	McCoolis Ck. Basin at Ohio River mile 540.8.....	38
Little Sandy River at Grayson.....	24	McDougal Ck. at mouth.....	65
Little Sandy River at Leon.....	24	McDougal Ck. near Hodgenville.....	65
Little Sandy River at mouth.....	24	McFarland Ck. at mouth.....	72
Little Sandy River at Sandy Hook.....	24	McFarland Ck. at mouth.....	93
Little Sandy River Basin--at Ohio River mile 336.4.....	24	McGills Ck. at mouth.....	63
Little Sandy River including Cane Ck.....	24	McGills Ck. near McKinney.....	63
Little Sandy River including East Fork Little Sandy River.....	24	McNeeley Lake near Okolona.....	57
Little Sandy River including Little Fork.....	24	Meadow Ck. at mouth.....	43
Little Sandy River near Grayson.....	24	Meadow Ck. at mouth.....	64
Little Sandy River near Leon.....	24	Meadow Ck. at South Fork Kentucky River mile 11.9.....	43
Little Sandy River near Sandy Hook.....	24	Meadow Ck. near Booneville.....	43
Little South Fork Cumberland River at Kentucky-Tennessee		Meathouse Ck. at mouth.....	20
State Line.....	89	Meeting Ck. at mouth.....	71
Little South Fork Cumberland River at mouth.....	89	Meshack Ck. at mouth.....	92
Little South Fork Cumberland River near Griffin.....	89	Middle Ck. above Left Fork.....	16
Little South Fork Cumberland River near Oil Valley.....	89	Middle Ck. above Middle Fork Massac Ck.....	104
Little Trammel Ck. at Kentucky-Tennessee State Line.....	69	Middle Ck. above Spurlock Ck.....	16
Little Trammel Ck. at mouth.....	69	Middle Ck. at mile 12.27.....	16
Little Trammel Ck. at Petroleum.....	69	Middle Ck. at mouth.....	17
Little West Fork above Fletchers Fork.....	95	Middle Ck. including Ike Fitzpatrick Ck.....	16
Little Whippoorwill Ck. at mouth.....	94	Middle Ck. including Left Fork.....	16
Little Whippoorwill Ck. near Adairville.....	94	Middle Ck. near Prestonburg.....	17
Little Willow Ck. at mouth.....	55	Middle Fork at mouth.....	31
Little Yellow Ck. at Middlesboro.....	81	Middle Fork at mouth.....	83
Little Yellow Ck. at mouth.....	81	Middle Fork Beargrass Ck. at Louisville.....	55
Little Yellow Ck. near Middlesboro.....	81	Middle Fork Beargrass Ck. at mouth.....	55
Livingston Ck. at mouth.....	97	Middle Fork Beargrass Ck. near St. Matthews.....	55
Livingston Ck. near Dycusburg.....	97	Middle Fork Clarks River at bridge 0.25 mile	
Loch Mary Reservoir.....	77	south of Martin Chapel.....	101
Locust Ck. above Big Run.....	30	Middle Fork Clarks River Basin--at Clarks River 61.9.....	101
Locust Ck. at mouth.....	30	Middle Fork Clarks River below Farley Branch.....	101
Locust Ck. at mouth.....	54	Middle Fork Clarks River near Murray.....	101
Locust Ck. Basin at Ohio River mile 549.6.....	54	Middle Fork Ck. at mouth.....	102
Locust Ck. Basin--at Ohio River mile 423.8.....	50	Middle Fork Drakes Ck. above Sulphur Fork Ck.....	69
Locust Ck. near Augusta.....	30	Middle Fork Drakes Ck. at Alonzo.....	69
Long Branch near mouth.....	17	Middle Fork Drakes Ck. at Drake.....	69
Long Ck. at Kentucky-Tennessee State Line.....	67	Middle Fork Drakes Ck. at Kentucky--Tennessee State Line.....	69
Long Ck. at mouth.....	42	Middle Fork Drakes Ck. at mouth.....	69
Long Ck. at mouth.....	67	Middle Fork Drakes Ck. near Gold City.....	69
Long Ck. at mouth.....	97	Middle Fork Kentucky River above Beech Fork.....	41
Long Ck. near Holland.....	67	Middle Fork Kentucky River above Bull Ck.....	42
Long Falls Ck. at mouth.....	72	Middle Fork Kentucky River above Canoe Ck.....	42
Long Falls Ck. near Calhoun.....	72	Middle Fork Kentucky River above Cutshin Ck.....	42
Long Fork above White Oak Ck.....	67	Middle Fork Kentucky River above Freeman Fork.....	42
Long Fork at Kentucky-Tennessee State Line.....	67	Middle Fork Kentucky River above Greasy Ck.....	42
Long Fork at mouth.....	19	Middle Fork Kentucky River above Lyman Ck.....	42

Middle Fork Kentucky River at Asher.....	41	North Elkhorn Ck. near Georgetown.....	48
Middle Fork Kentucky River at mouth.....	42	North Elkhorn Ck. near Mattoxtown.....	48
Middle Fork Kentucky River at Tallega.....	42	North Elkhorn Ck. near Muir.....	48
Middle Fork Kentucky River near Buckhorn.....	42	North Elkhorn Ck. tributary at mouth.....	48
Middle Fork Kentucky River near Hyden.....	42	North Elkhorn Ck. tributary near Muir.....	48
Middle Fork Massac Ck. at mouth.....	104	North Elkhorn Ck., head of Elkhorn Ck.....	48
Middle Fork near Salyersville.....	31	North Fork at mouth.....	32
Middle Fork Red River at Nada.....	45	North Fork at Wrigley.....	32
Middle Fork Red River at Natural Bridge.....	45	North Fork Drayden Ck. tributary near Confederate.....	97
Middle Fork Red River at Zachariah.....	45	North Fork Grassy Ck. near Piner.....	35
Middle Fork Red River below Whites Branch.....	45	North Fork Kentucky River (head of Kentucky River).....	39
Middle Fork Rockcastle Ck. (head of Rockcastle Ck.)		North Fork Kentucky River above Big Willard Ck.....	40
above Beech Fork.....	20	North Fork Kentucky River above Carr Fork.....	40
Middle Fork Rockcastle Ck. above Coldwater Fork.....	20	North Fork Kentucky River above Hell Ck.....	41
Middle Fork Rockcastle Ck. at Inez.....	20	North Fork Kentucky River above Leatherwood Ck.....	39
Middle Fork Rockcastle River at mouth.....	86	North Fork Kentucky River above Line Fork.....	39
Middle Fork Rockcastle River near Parrot.....	86	North Fork Kentucky River above Lotts Ck.....	40
Mile Branch at Coalton.....	24	North Fork Kentucky River above Maces Ck.....	39
Mile Branch near Rush.....	24	North Fork Kentucky River above Middle Fork Kentucky River.....	41
Mill Ck. at mouth.....	55	North Fork Kentucky River above Quicksand Ck.....	41
Mill Ck. at mouth.....	60	North Fork Kentucky River above Rockhouse Ck.....	39
Mill Ck. Basin at Ohio River mile 625.5.....	55	North Fork Kentucky River above South Fork Kentucky River.....	42
Mill Ck. cutoff above Big Run Division at Louisville.....	55	North Fork Kentucky River above Troublesome Ck.....	40
Mill Ck. cutoff at mouth.....	55	North Fork Kentucky River above Walker Ck.....	41
Mill Ck. cutoff basin at Ohio River mile 616.3.....	55	North Fork Kentucky River at Blackey.....	39
Mill Ck. near Kosmosdale.....	55	North Fork Kentucky River at Cornettsville.....	39
Millers Ck. at mouth.....	13	North Fork Kentucky River at damsite mile 0.54.....	41
Millers Ck. at mouth.....	44	North Fork Kentucky River at Hazard.....	40
Millers Ck. near Phyllis.....	13	North Fork Kentucky River at Jackson.....	41
Mississippi River above Bayou Dechien.....	105	North Fork Kentucky River at Whitesburg.....	39
Mississippi River above Kentucky Point.....	105	North Fork Kentucky River including Carr Fork.....	40
Mississippi River above Mayfield Ck.....	104	North Fork Kentucky River including Frozen Ck.....	41
Mississippi River above Obion Ck.....	105	North Fork Kentucky River including Hell Ck.....	41
Mississippi River including Bayou Dechien.....	105	North Fork Kentucky River including Line Fork.....	39
Mississippi River including Kentucky Point.....	105	North Fork Kentucky River including	
Mississippi River including Mayfield Ck.....	105	Middle Fork Kentucky River.....	42
Mississippi River including Obion Ck.....	105	North Fork Kentucky River including Quicksand Ck.....	41
Mississippi River including Obion River.....	106	North Fork Kentucky River including Rockhouse Ck.....	39
Montgomery Ck. at mouth.....	40	North Fork Kentucky River including Troublesome Ck.....	41
Montgomery Ck. at mouth.....	77	North Fork Kentucky River including Walker Ck.....	41
Montgomery Ck. at mouth.....	95	North Fork Kentucky River near Airdale.....	41
Montgomery Ck. at Vicco.....	40	North Fork Kentucky River above Frozen Ck.....	41
Mud Ck. above Branham Ck.....	15	North Fork Licking River at damsite mile 20.71.....	34
Mud Ck. above Dry Branch.....	15	North Fork Licking River at Milford.....	34
Mud Ck. above Frasure Branch.....	15	North Fork Licking River at mouth.....	34
Mud Ck. above Hamilton Branch.....	15	North Fork Licking River near Westview.....	34
Mud Ck. above Little Mud Ck.....	15	North Fork Little River at Hopkinsville.....	96
Mud Ck. above Mink Branch.....	15	North Fork Little River at mouth.....	96
Mud Ck. above Parsons Branch.....	15	North Fork near Wrigley.....	32
Mud Ck. above Toler Ck.....	15	North Fork Nolin River above McDougal Ck.....	65
Mud Ck. at Harold.....	15	North Fork Nolin River above South Fork Nolin River.....	65
Mud Ck. at mouth.....	15	North Fork Nolin River at Hodgenville.....	65
Mud Ck. including Branham Ck.....	15	North Fork Nolin River including McDougal Ck.....	65
Mud Ck. including Little Mud Ck.....	15	North Fork Obion River at mouth.....	105
Mud Ck. including Parsons Branch.....	15	North Fork Panther Ck. at mouth.....	73
Mud Ck. including Toler Ck.....	15	North Fork Panther Ck. near Masonville.....	73
Mud Lick Ck. at mouth.....	38	North Fork Rough River at mouth.....	71
Mud Lick Ck. near Hume.....	38	North Fork Rough River near West View.....	71
Mud River above Rocky Ck.....	70	North Fork Triplett Ck. at mile 5.2.....	33
Mud River above Wolf Lick Ck.....	70	North Fork Triplett Ck. at mouth.....	33
Mud River at mouth.....	70	North Fork Triplett Ck. near Morehead.....	33
Mud River at Mud River mile 66.2.....	70	North Prong near Willisburg.....	58
Mud River including Wolf Lick Ck.....	70	North Rays Fork above South Rays Fork.....	50
Mud River near Homer.....	70	North Keelfoot Ck. at mouth.....	106
Mud River near Huntsville.....	70	North Rolling Fork above Big South Fork.....	58
Mud River near Lewisburg.....	70	North Rolling Fork at Gravel Switch.....	58
Muddy Ck. at Doylesville.....	45	North Rolling Fork at Salt River mile 11.4	
Muddy Ck. at Dunbar.....	70	(head of Rolling Fork).....	58
Muddy Ck. at Elliston.....	45	North Rolling Fork near Bradsfordville.....	58
Muddy Ck. at mouth.....	45	Northern Ditch at mouth.....	60
Muddy Ck. at mouth.....	70	Northern Ditch at Okolona.....	60
Muddy Ck. at mouth.....	72		
Muddy Fork at mouth.....	55	Obey River above Sulphur Ck. (Obey River tributary).....	94
Muddy Fork Little River at mouth.....	97	Obey River above Wolf River.....	93
Muddy Fork Little River near Cadiz.....	97	Obey River at mouth.....	94
Muddy Fork Little River near Cerulean.....	97	Obey River including Wolf River.....	94
Mulberry Ck. at mouth.....	56	Obion Ck. above Brush Ck.....	105
		Obion Ck. at mouth.....	105
Noah's Spring Branch (Dry Ck.) at mouth.....	95	Obion Ck. at Pryorsburg.....	105
Nolin Lake at Loin River Dam.....	66	Obion Ck. Basin--at Mississippi River mile 921.5.....	105
Nolin River above Bacon Ck.....	66	Obion Ck. including Brush Ck.....	105
Nolin River above Rock Ck.....	66	Obion Ck. near Arlington.....	105
Nolin River above Valley Ck.....	66	Obion River at mouth.....	106
Nolin River at confluence of North and South Forks.....	66	Obion River Basin--Area in Kentucky only.....	105
Nolin River above Bacon Ck.....	66	Ohio River above Humphrey Ck.....	104
Nolin River above Rock Ck.....	66	Ohio River above Massac Ck.....	104
Nolin River above Valley Ck.....	66	Ohio River above Metropolis.....	104
Nolin River at confluence of North and South Forks.....	66	Ohio River at Cannelton Dam.....	62
Nolin River at Kyrock.....	66	Ohio River at Cincinnati Ohio.....	38
Nolin River at Kyrock including Dismal Ck.....	66	Ohio River at Dam 52.....	104
Nolin River at mouth.....	66	Ohio River at Dam 53.....	104
Nolin River at Wax.....	66	Ohio River at Evansville, Indiana.....	76
Nolin River Basin.....	65	Ohio River at Kosmosdale.....	55
Nolin River including Bacon Ck.....	66	Ohio River at Lock and Dam 51.....	80
Nolin River including Rock Ck.....	66	Ohio River at Louisville.....	55
Nolin River including Valley Ck.....	66	Ohio River at mile 557.7.....	54
Nolin River near Glendale.....	66	Ohio River at mouth.....	104
Nolin River near White Mills.....	66	Ohio River at Owensboro.....	63
Non-contributing drainage area, explanation of.....	6	Ohio River at Paducah.....	104
North Benson Ck. at mouth.....	48	Ohio River at Uniontown.....	76
North Elkhorn Ck. above Boyd Run.....	48	Ohio River including Humphrey Ck.....	104
North Elkhorn Ck. above Cane Run.....	48	Ohio River including Massac Ck.....	104
North Elkhorn Ck. above Goose Ck.....	48	Ohio River near Greenup.....	28
North Elkhorn Ck. above Lecomptes Run.....	49	Ohio River near Warsaw.....	38
North Elkhorn Ck. above South Elkhorn Ck.....	49	Old Town Branch at Taylor Fork mile 2.6.....	46
North Elkhorn Ck. at Great Crossing.....	48	Old Town Branch tributary near Richmond.....	46
North Elkhorn Ck. at Montrose.....	48	Open Fork Paint Ck. at mouth.....	18
North Elkhorn Ck. at Switzer.....	49	Open Fork Paint Ck. near Relief.....	18
North Elkhorn Ck. including Cane Run.....	48	Otter Ck. at Grahamton.....	62
North Elkhorn Ck. including tributary.....	48	Otter Ck. at mouth.....	45

Otter Ck. at mouth.....	62	Prices Ck. at mouth.....	65
Otter Ck. at mouth.....	61	Prices Ck. near Gradierville.....	65
Otter Ck. Basin at Ohio River mile 636.4.....	62	Providence City Lake at Providence.....	77
Otter Ck. near Ford.....	45	Puncheon Ck. at Kentucky-Tennessee State Line.....	67
Otter Ck. near Susie.....	91	Puncheon Ck. at mouth.....	67
Otter Ck. tributary near Vine Grove.....	62	Pup Ck. at mouth.....	62
Owens Ck. Basin.....	77	Pup Ck. Basin at Ohio River mile 750.6.....	62
		Putney Pond at Prospect.....	54
Paces Ck. near Garrard.....	43		
Paint Ck. at confluence of Little Paint and Open Fork Paint Ck.....	18	Quadrangle name, explanation of.....	6
Paint Ck. at mouth.....	18	Quick Run at mouth.....	30
Paint Ck. at Staffordsville.....	18	Quick Run Basin--at Ohio River mile 381.9.....	30
Paint Ck. Basin--at Levisa Fork mile 65.4.....	18	Quicksand Ck. above South Fork Quicksand Ck.....	41
Paint Ck. below Paintsville Lake (outflow gage).....	18	Quicksand Ck. above Spring Fork.....	41
Paint Ck. near Elna.....	18	Quicksand Ck. at damsite mile 0.14.....	41
Paint Lick Ck. at mouth.....	46	Quicksand Ck. at Luna.....	41
Paint Lick Ck. near McCreary.....	46	Quicksand Ck. at mouth.....	41
Paint Lick Ck. near Paint Lick.....	46	Quicksand Ck. at Noctor.....	41
Paintsville Lake.....	18	Quicksand Ck. at Quicksand.....	41
Panther Ck. at Confluence of South and North Forks.....	73	Quicksand Ck. near Guage.....	41
Panther Ck. at mouth.....	74	Quicksand Ck. near Jackson.....	41
Panther Ck. at Pettit.....	73	Quicksand Ck. Lambric.....	41
Panther Ck. Basin at Green River mile 28.4.....	73		
Panther Ck. near Curdsville.....	74	Raccoon Ck. above Burning Fork.....	17
Panther Ck. near Mosleyville.....	74	Raccoon Ck. at mouth.....	17
Panther Ck. near Owensboro.....	74	Raccoon Ck. near Zebulon.....	17
Panther Fork at mouth.....	20	Rader Ck. at mouth.....	43
Parsons Branch at mouth.....	15	Raven Ck. at mouth.....	35
Pattons Ck. at mouth.....	54	Raven Ck. near Berry.....	35
Pattons Ck. Basin at Ohio River mile 576.3.....	54	Rays Fork at mouth.....	50
Pearl Branch at mouth.....	81	Rays Fork at Rays Fork mile 5.1.....	50
Pearl Branch at Willins Ck.....	81	Rays Fork Basin.....	50
Perry Ck. near Mayfield.....	104	Red Bird River above Big Ck.....	42
Peter Ck. at mouth.....	19	Red Bird River above Goose Ck.....	42
Peter Ck. at mouth.....	68	Red Bird River at Big Ck.....	42
Peter Ck. near Austin.....	68	Red Bird River at damsite mile 61.27.....	42
Petercave Fork at mouth.....	20	Red Bird River near Big Ck.....	42
Pickett Ck. at mouth.....	81	Red Bird River near Spring Ck.....	42
Pigeonroost Fork above Petercave Fork.....	20	Red Bird River, head of South Fork Kentucky River.....	42
Pigeonroost Fork at mouth.....	20	Red River above Little Whippoorwill Ck.....	94
Piney Ck. at mouth.....	76	Red River above Lulbegrud Ck.....	45
Piney Ck. at mouth.....	77	Red River above South Fork Red River.....	94
Piney Ck. near Blackford.....	77	Red River above Spring Ck.....	95
Pitman Ck. at mouth.....	90	Red River above Stillwater.....	44
Pitman Ck. near Somerset.....	90	Red River above Sulphur Spring Ck.....	94
Pleasant Run Ck. above Left Bank tributary.....	38	Red River above Summers Branch.....	94
Pleasant Run Ck. above Right bank tributary.....	38	Red River above West Fork Red River.....	95
Pleasant Run Ck. at Crescent Springs.....	38	Red River above Whippoorwill Ck.....	95
Pleasant Run Ck. at mouth.....	38	Red River at Clay City.....	45
Pleasant Run Ck. Basin at Ohio River mile 473.9.....	38	Red River at mouth.....	45
Pleasant Run Ck. tributary at Fort Mitchell.....	38	Red River at mouth.....	96
Pleasant Run Ck. tributary at mouth.....	38	Red River Basin--at Cumberland River mile 125.3.....	94
Pleasant View Lake.....	77	Red River damsite at mile 41.50.....	45
Plum Ck. above Little Plum Ck.....	56	Red River damsite at mile 42.20.....	44
Plum Ck. at mouth.....	57	Red River damsite at mile 47.50.....	44
Plum Ck. at Waterford.....	57	Red River damsite at mile 47.70.....	44
Plum Ck. including Little Plum Ck.....	57	Red River including Lulbegrud Ck.....	45
Plum Ck. near Wilsonville.....	56	Red River near Adairville.....	94
Plum Ck. subwatershed no. 1 lake.....	56	Red River near Bowen at bridge on State Highway 77 above Grays Branch.....	44
Plum Ck. tributary at Plum Ck. mile 3.5.....	57	Red River near Bowen below Dunken Branch.....	44
Plum Ck. tributary at Plum Ck. mile 16.2, subwatershed no. 2 lake.....	56	Red River near 100 feet downstream from Grays Branch.....	44
Plum Ck. tributary at Plum Ck. mile 14.9, subwatershed no. 11 lake.....	56	Red River near Hazel Green.....	44
Plum Ck. tributary at Plum Ck. mile 14.7, subwatershed no. 4 lake.....	56	Red River near Pine Ridge.....	44
Plum Ck. tributary at Plum Ck. mile 15.3, subwatershed no. 5 lake.....	56	Red River near Schochoh.....	94
Plum Ck. tributary at Plum Ck. mile 11.8, subwatershed no. 7 lake.....	56	Redlick Ck. at mouth.....	44
Plum Ck. tributary at Plum Ck. mile 9.6, subwatershed no. 12 lake.....	56	Redlick Ck. near Station Camp.....	44
Poindexter Branch.....	70	References, list of.....	8
Poindexter Branch at mouth.....	70	Reformatory Lake near LaGrange.....	54
Poindexter Branch tributary at Russellville.....	70	Renfro Ck. at mouth.....	87
Pointer Ck. at mouth.....	90	Rhodes Ck. at Rhodes Ck. mile 1.7.....	74
Pond Ck. at mouth.....	19	Rhodes Ck. tributary near Owensboro.....	74
Pond Ck. at mouth.....	60	Rich Ck. at mouth.....	21
Pond Ck. at mouth.....	71	Rich Ck. near Adams.....	21
Pond Ck. at mouth.....	86	Richland Ck. above Little Richard Ck.....	83
Pond Ck. near Louisville.....	60	Richland Ck. above Middle Fork.....	83
Pond Ck. near Martwick.....	71	Richland Ck. at Barbourville.....	83
Pond Ck. near Toler.....	19	Richland Ck. at mouth.....	83
Pond Ck.--sum of north and south ditches.....	60	Richland Ck. at mouth.....	105
Pond River above Cypress Ck.....	72	Richland Ck. including Little Richland Ck.....	83
Pond River above Drakes Ck.....	72	Richland Ck. near Barbourville.....	83
Pond River at Brazzel Bridge.....	72	Right Fork at mouth.....	52
Pond River at mouth.....	24	Right Fork Beaver Ck. (head of Beaver Ck.).....	15
Pond River at mouth.....	73	Right Fork Beaver Ck. above Left Fork Beaver Ck.....	15
Pond River at Raceland.....	24	Right Fork Beaver Ck. above Steele Ck.....	15
Pond River including Drakes Ck.....	72	Right Fork Beaver Ck. at Boscoe.....	15
Pond River near Apex.....	72	Right Fork Beaver Ck. at Wayland.....	15
Pond River near Sacramento.....	72	Right Fork Beaver Ck. including Bill D Branch.....	15
Pond River near White Plains.....	72	Right Fork Hurricane Ck. near Stopover.....	19
Pond Run Basin--at Ohio River mile 331.1.....	24	Right Fork Peter Ck. at mouth.....	19
Poor Fork above Clover Fork.....	80	Right Fork Peter Ck. near Phelps.....	19
Poor Fork at Cumberland.....	80	River Distance, Determination of.....	3
Poor Fork at Harlan-Letcher County Line.....	80	River Distance, Explanation of.....	6
Poor Fork at Rosspoint.....	80	Road Fork at Dewitt.....	83
Poor Fork including Franks Ck.....	80	Road Fork at mouth.....	19
Poplar Ck. at Majestic.....	19	Roaring Paunch Ck. at Kentucky-Tennessee State Line.....	89
Poplar Ck. at mouth.....	83	Roaring Paunch Ck. at mouth.....	89
Potter Fork at Neon.....	39	Robinson Ck. above Stoner Ck.....	64
Pottinger Ck. at mouth.....	58	Robinson Ck. at Acton.....	64
Pottinger Ck. near New Hope.....	58	Robinson Ck. at mouth.....	85
Pottinger Ck. tributary at Pottinger Ck. mile 3.1.....	58	Robinson Ck. at mouth (inundated by Green River Lake).....	64
Powell Ck. at mouth.....	105	Robinson Ck. including Stoner Ck.....	64
Pretty Run at mouth.....	34	Rock Ck. at Kentucky-Tennessee State Line.....	88
Pretty Run near Austerlitz.....	34	Rock Ck. at mouth.....	66
		Rock Ck. at mouth.....	89
		Rock Ck. near Yamacrow.....	89
		Rock Fork at mouth.....	15
		Rock Lick Ck. at mouth.....	53
		Rock Lick Ck. at mouth.....	71
		Rock Lick Ck. at mouth.....	90

Rock Lick Ck. near Glen Dean.....	71	Salt River above Elk Ck.....	56
Rock Lick Ck. near Sharkey.....	33	Salt River above Floyds Fork.....	57
Rockcastle Ck. at Clifford.....	20	Salt River above Little Willow Ck.....	55
Rockcastle Ck. at Inez.....	20	Salt River above Mill Ck.....	60
Rockcastle Ck. Basin--at Jug Fork mile 10.2.....	20	Salt River above Plum Ck.....	56
Rockcastle River above Cane Ck.....	87	Salt River above Pond Ck.....	60
Rockcastle River above Horse Lick Ck.....	86	Salt River above Rolling Fork.....	58
Rockcastle River above Little Rockcastle River.....	87	Salt River above Simpson Ck.....	56
Rockcastle River above Roundstone Ck.....	86	Salt River at Fox Ck.....	55
Rockcastle River above Sinking Ck.....	87	Salt River at McBrayer.....	55
Rockcastle River above Skegg Ck.....	87	Salt River at mouth.....	60
Rockcastle River at Billows.....	87	Salt River at Salt River mile 59.5.....	55
Rockcastle River at Lamero.....	86	Salt River at Shepherdsville.....	58
Rockcastle River at mouth.....	87	Salt River at Taylorsville.....	55
Rockcastle River at Rockcastle Springs.....	87	Salt River basin at Ohio River mile 629.9.....	55
Rockcastle River at the Narrows Dam site.....	87	Salt River including Beech Ck.....	55
Rockcastle River including Little Rockcastle River.....	87	Salt River including Brashears Ck.....	56
Rockcastle River including Roundstone Ck.....	87	Salt River including Cox Ck.....	57
Rockcastle River including Sinking Ck.....	87	Salt River including Floyds Fork.....	57
Rockhouse Ck. at bridge on U.S. Highway 641.....	101	Salt River including Plum Ck.....	57
Rockhouse Ck. at Colson.....	39	Salt River including Pond Ck.....	60
Rockhouse Ck. at Matthews.....	31	Salt River including Rolling Fork.....	60
Rockhouse Ck. at mouth.....	39	Salt River including Simpson Ck.....	56
Rockhouse Ck. at mouth.....	102	Salt River near Harrodsburg.....	55
Rockhouse Ck. Basin--at Clarks River mile 48.4.....	101	Salt River near Van Buren.....	55
Rockhouse Ck. near Dexter.....	101	Sand Hallow Ck. at mouth.....	97
Rockhouse Ck. near Letcher.....	39	Sandy Ck. at mouth.....	98
Rockhouse Ck. 0.4 mile N.N.W. of Stewart Cemetary.....	101	Sassafras Ck. at mouth.....	40
Rochhouse Ck.--at Licking River mile 243.6.....	31	Schultz Ck. at mouth.....	28
Rockhouse Fork above mouth.....	31	Second Ck. at mouth.....	66
Rockhouse Fork at mouth.....	19	Severn Ck. at mouth.....	50
Rocky Ck. at mouth.....	70	Sexton Ck. at mouth.....	43
Rolling Fork above Beech Fork.....	58	Sexton Ck. at Taft.....	43
Rolling Fork above Pottinger Ck.....	58	Shannon Run at mouth.....	49
Rolling Fork at mouth.....	60	Shelby Ck. above Beehide Ck.....	14
Rolling Fork at New Haven.....	58	Shelby Ck. at Dorton.....	14
Rolling Fork at Newton dam site.....	58	Shelby Ck. at mouth.....	14
Rolling Fork at Kaywick.....	58	Shelby Ck. at mouth.....	96
Rolling Fork including Beech Fork.....	59	Shelby Ck. at Shalbiana.....	14
Rolling Fork including Pottinger Ck.....	58	Shelby Ck. at Virgie.....	14
Rolling Fork near Boston.....	59	Snelby Ck. Basin--at Levisa Fork mile 123.0.....	14
Rolling Fork near Lebanon.....	58	Shelby Ck. including Beehide Ck.....	14
Rolling Fork near Lebanon Junction.....	59	Shelby Lake near Shelbyville.....	56
Rolling Fork--sum of North Rolling and Big South Forks.....	58	Shillalah Ck. at mouth.....	82
Rose Ck. at Nebo.....	77	Shillalah Ck. near Page.....	82
Rose Run at Slate Ck. mile 9.5.....	33	Silas Ck. at mouth.....	35
Rose Run tributary near Olympia.....	33	Silver Ck. above Taylor Fork.....	46
Rough River above Adams Fork.....	71	Silver Ck. at mouth.....	46
Rough River above Barnett Ck.....	72	Silver Ck. including Taylor Fork.....	46
Rough River above Caney Ck.....	71	Silver Ck. near Berea.....	46
Rough River above Clifty Ck.....	71	Silver Ck. near Edenton.....	46
Rough River above Little Clifty Ck.....	71	Silver Ck. near Kingston.....	46
Rough River above Meeting Ck.....	71	Silver Ck. near Richmond.....	46
Rough River above Muddy Ck.....	72	Simpson Ck. at mouth.....	56
Rough River above North Fork Rough River.....	71	Simpson Ck. Basin at Salt River mile 49.7.....	56
Rough River above Rock Lick Ck.....	71	Simpson Ck. near Taylorsville.....	56
Rough River above Spring Fork.....	71	Simpson Ck.--sum of west and east forks.....	56
Rough River at Dundee.....	71	Sinking Ck. at mouth.....	62
Rough River at Falls of Rough.....	71	Sinking Ck. at mouth.....	87
Rough River at mouth.....	72	Sinking Ck. at mouth.....	90
Rough River at Vertrees.....	71	Sinking Ck. at Rosetta.....	62
Rough River Basin at Green River mile 71.5.....	71	Sinking Ck. at Sample.....	62
Rough River including Adams Fork.....	72	Sinking Ck. Basin at Ohio River mile 700.9.....	62
Rough River including Barnett Ck.....	72	Sinking Ck. near Irvington.....	62
Rough River including Little Clifty Ck.....	71	Sinking Ck. near Lodiburg.....	62
Rough River including North Fork Rough River.....	71	Sinking Fork at mouth.....	97
Rough River near Constantine.....	71	Sixmile Ck. at mouth.....	50
Rough River near Dundee.....	71	Sixmile Ck. near Defoe.....	50
Rough River near Dundee.....	72	Sixmie Ck. near Lockport.....	50
Rough River near Falls of Rough.....	71	Skaggs Ck. above Beaver Ck.....	68
Rough River near Livermore.....	72	Skaggs Ck. above Falling Timber Line.....	68
Rough River near Madrid.....	71	Skaggs Ck. at mouth.....	68
Roundstone Ck. above Clear Ck.....	87	Skaggs Ck. near Glasgow.....	68
Roundstone Ck. above Crooked Ck.....	87	Skaggs Ck. near Temple Hill.....	68
Roundstone Ck. above Renfro Ck.....	87	Skegg Ck. at mouth.....	87
Roundstone Ck. at Hummel.....	87	Skegg Ck. near Billows.....	87
Roundstone Ck. at Livingston.....	87	Slaine Ck. at mouth.....	96
Roundstone Ck. at mouth.....	87	Slate Ck. at mouth.....	33
Roundstone Ck.....	86	Slate Ck. dam site no. 1.....	33
Rowan Ck. above Town Ck.....	59	Slate Ck. dam site no. 2.....	33
Rowan Ck. at Rowan Ck. mile 4.4.....	59	Slate Ck. dam site no. 3.....	33
Rowan Ck. tributary lake.....	59	Slate Ck. near Jeffersonville.....	33
Running Slough at mouth.....	106	Slate Ck. near Owensville.....	33
Rush Ck. at Marion.....	80	Slaughters Lake outlet ditch at mouth.....	73
Rush Ck. at mouth.....	80	Sleepy Hollow Lake near Worthington.....	54
Rush Fork near Paintsville.....	18	Snake Branch at mouth.....	64
Russell Ck. above White Oak Ck.....	64	Solomon Ck.....	68
Russell Ck. at Columbia.....	64	Solomon Ck. tributary near Scottsville.....	68
Russell Ck. at mouth.....	64	South Benson Ck. at mouth.....	48
Russell Ck. near Columbia.....	64	South Benson Ck. near Frankfort.....	48
Russell Ck. near Gresham.....	64	South Ditch above Northern Ditch.....	60
Russell Ck. near Joppa.....	64	South Elkhorn Ck. above Cave Ck.....	49
Russell Fork above Elkhorn Ck.....	13	South Elkhorn Ck. above Lee Ck.....	49
Russell Fork above Marrowbone Ck.....	14	South Elkhorn Ck. above Shannon Run.....	49
Russell Fork at Elkhorn City.....	13	South Elkhorn Ck. above Steeles Run.....	49
Russell Fork at mouth.....	14	South Elkhorn Ck. above Town Branch.....	49
Russell Fork at Virginia-Kentucky State Line.....	13	South Elkhorn Ck. at Fort Springs.....	49
Russell Fork Basin--at Levisa Fork mile 127.2.....	13	South Elkhorn Ck. at mouth.....	49
Russell Fork including Elkhorn Ck.....	14	South Elkhorn Ck. including Lee Branch.....	49
Salt Lick Ck. above Long Fork.....	67	South Elkhorn Ck. including Shannon Run.....	49
Salt Lick Ck. at Ackerman.....	67	South Elkhorn Ck. including Town Branch.....	49
Salt Lick Ck. at Kentucky-Tennessee State Line.....	67	South Elkhorn Ck. near Midway.....	49
Salt Lick Ck. at mouth.....	30	South Fork (lower) at mouth.....	63
Salt Lick Ck. at mouth.....	67	South Fork (lower) near Dunnaville.....	63
Salt Lick Ck. Basin--at Ohio River mile 378.4.....	30	South Fork (upper) at mouth.....	63
Salt Lick Ck. near Vanceburg.....	30	South Fork above Fowlers Fork.....	38
Salt River above Beech Ck.....	55	South Fork above War Fork.....	44
Salt River above Brashears Ck.....	55	South Fork at mouth.....	58
Salt River above Cox Ck.....	57	South Fork Beargrass Ck. above Middle Fork Beargrass Ck.....	55

South Fork Beargrass Ck. at Louisville.....	55	Stoner Ck. above Strodes Ck.....	34
South Fork Cumberland River above Bear Ck.....	88	Stoner Ck. at mouth.....	64
South Fork Cumberland River above Cedar Sinking Ck.....	90	Stoner Ck. at Paris.....	34
South Fork Cumberland River above Little South Fork Cumberland River.....	89	Stoner Ck. Basin--head of South Fork Licking River.....	34
South Fork Cumberland River above Roaring Paunch Ck.....	88	Stoner Ck. including Strodes Ck.....	34
South Fork Cumberland River above Rock Ck.....	88	Stoner Ck. near North Middletown.....	34
South Fork Cumberland River above Sinking Ck.....	89	Stoner Ck. near Sewell Shop.....	34
South Fork Cumberland River at damsite mile 48.1.....	88	Straight Ck. above Left Fork.....	82
South Fork Cumberland River at damsite mile 47.0.....	88	Straight Ck. at Jensen.....	82
South Fork Cumberland River at damsite mile 45.71.....	88	Straight Ck. at mouth.....	82
South Fork Cumberland River at damsite mile 45.11.....	88	Straight Ck. at Straight Ck.....	82
South Fork Cumberland River at Devils Jump.....	88	Stream order and location, Explanation of.....	5
South Fork Cumberland River at Kentucky-Tennessee State Line.....	88	Strodes Ck. above Green Ck.....	34
South Fork Cumberland River at mouth.....	90	Strodes Ck. above Pretty Run.....	34
South Fork Cumberland River including Bear Ck.....	88	Strodes Ck. at mouth.....	34
South Fork Cumberland River including Little South Fork Cumberland River.....	89	Strodes Ck. near North Middletown.....	34
South Fork Cumberland River including Roaring Paunch Ck.....	88	Sturgeon Ck. at mouth.....	44
South Fork Cumberland River including Williams Ck.....	88	Strugeon Ck. near Heidelberg.....	44
South Fork Cumberland River near Nevelsville.....	89	Sugar Camp Ck. near Slaughtersville.....	73
South Fork Harrods Ck. at mouth.....	54	Sugar Camp Ck. at mouth.....	46
South Fork Harrods Ck. near Crestwood.....	54	Sugar Camp Ck. at mouth.....	104
South Fork including Raven Ck.....	35	Sugar Ck. near Buckeye.....	46
South Fork Kentucky River above Bullskin Ck.....	43	Sugar Ck.-300 feet S.E. of State Highway 732.....	100
South Fork Kentucky River above Sexton Ck.....	43	Sulphur Ck. at Kentucky-Tennessee State Line.....	94
South Fork Kentucky River at Booneville.....	43	Sulphur Ck. at mouth.....	92
South Fork Kentucky River at mouth.....	43	Sulphur Ck. at mouth.....	93
South Fork Kentucky River at Oneida.....	43	Sulphur Fork Ck. at Kentucky-Tennessee State Line.....	69
South Fork Kentucky River including Sexton Ck.....	43	Sulphur Fork Ck. at mouth.....	69
South Fork Kentucky River near Booneville.....	43	Sulphur Spring Ck. at mouth.....	94
South Fork Kentucky River near Oneida.....	43	Summers Branch at mouth.....	94
South Fork Kentucky River--sum of Red Bird River and Goose Ck.....	43	Tabor Ck. at mouth.....	21
South Fork Licking River above Fork Lick Ck.....	35	Tackett Ck. at mouth.....	83
South Fork Licking River above Raven Ck.....	35	Tanners Ck. at Mortonsville.....	47
South Fork Licking River at confluence of Stoner and Hinkston Cks.....	35	Tanners Ck. at mouth.....	47
South Fork Licking River at Cynthiana.....	35	Tate Ck. at mouth.....	46
South Fork Licking River at Hayes.....	35	Tate Ck. near Million.....	45
South Fork Licking River at mouth.....	35	Tate Ck. near Valley View.....	46
South Fork Licking River including Fork Lick Ck.....	35	Taylor Fork at mouth.....	46
South Fork Little Barren River above Clay Lick Ck.....	65	Taylor Fork Basin.....	46
South Fork Little Barren River above East Fork Little Barren River.....	65	Taylor Fork Lake near Richmond.....	46
South Fork Little Barren River at Sulphur Well.....	65	Taylor Fork near Richmond.....	46
South Fork Little Barren River Basin--head of Little Barren River.....	65	Tennile Ck. at Folsom.....	51
South Fork Little Barren River near Edmonton.....	65	Tennile Ck. at mouth.....	51
South Fork Little River at Hopkinsville.....	96	Tennessee River above Big Sandy River.....	100
South Fork Little River at mouth.....	96	Tennessee River above Blood River.....	100
South Fork near Drip Rock Post Office.....	44	Tennessee River above Clarks River.....	101
South Fork Nolin River at Mathers Mill.....	65	Tennessee River at Aurora Landing.....	100
South Fork Nolin River at mouth.....	65	Tennessee River at Eggners Ferry Bridge.....	100
South Fork Panther Ck. (head of Panther Ck.) near Whitesville.....	73	Tennessee River at Fort Henry.....	100
South Fork Panther Ck. above North Fork Panther Ck.....	73	Tennessee River at Haddox Ferry.....	100
South Fork Panther Ck. near Masonville.....	73	Tennessee River at Kentucky Dam.....	100
South Fork Quicksand Ck. at mouth.....	41	Tennessee River at mouth.....	102
South Fork Quicksand Ck. near Jackson.....	41	Tennessee River basin--at Ohio River mile 934.4.....	100
South Fork Red River above Honey Run.....	94	Tennessee River including Clarks River.....	102
South Fork Red River at mouth.....	95	Tennessee River near Murray at Shannon dam site.....	100
South Fork Red River near Adairville.....	95	Tennessee River near Paducah.....	100
South Fork Rockcastle River (head of Rockcastle River).....	86	Tennessee River near Paducah.....	101
South Fork Rockcastle River above Middle Fork Rockcastle River.....	86	Terrapin Ck. at mouth.....	105
South Fork Rockcastle River above Pond Ck.....	86	Thompson Branch at mouth.....	36
South Fork Rockcastle River near Peoples.....	86	Toler Ck. at mouth.....	15
South Fork, head of Station Camp Ck.....	44	Toms Ck. at mouth.....	18
South Rays Fork at mouth.....	50	Toms Ck. Basin--at Levisa Fork mile 58.0.....	18
South Rays Fork at South Rays Fork mile 1.0.....	50	Total Drainage Area, Explanation of.....	6
South Rays Fork tributary near Corinth.....	50	Town Branch at mouth.....	49
Spring Ck. at mouth.....	62	Town Branch at Town Branch mile 8.9.....	49
Spring Ck. at mouth.....	93	Town Branch at Yarnallton.....	49
Spring Ck. at mouth.....	95	Town Ck. at Bardstown at Bardstown Reservoirs.....	59
Spring Ck. Basin at Ohio River mile 686.5.....	62	Town Ck. at Bardstown at Barton Lake.....	59
Spring Fork at mouth.....	41	Town Ck. at mouth.....	59
Spring Fork at mouth.....	71	Town Ck. at New Castle.....	59
Spurlock Ck. at mouth.....	16	Town Ck. at Town Ck mile 2.4.....	59
Stamper Fork at mouth.....	42	Town Ck. tributary at Bardstown.....	59
State Line Branch at mouth.....	12	Townsend Ck. above Silas Ck.....	35
State Road Fork above Mash Fork.....	31	Townsend Ck. at mouth.....	35
State Road Fork at mouth.....	31	Tradewater River above Buffalo Ck.....	76
State Road Fork at Salversville.....	31	Tradewater River above Cany Ck.....	76
Station Camp Ck. above Redlick Ck.....	44	Tradewater River above Castleberry Ck.....	76
Station Camp Ck. at mouth.....	44	Tradewater River above Clear Ck.....	77
Station Camp Ck. at Wagersville.....	44	Tradewater River above Craborchard Ck.....	77
Station Camp Ck. near Irvine.....	44	Tradewater River above Cypress Ck.....	78
Station Camp Ck.--sum of south and War Forks.....	44	Tradewater River above Donaldson Ck.....	77
Station number, Explanation of.....	5	Tradewater River above Flynn Fork.....	77
Steele Ck. above Right Fork.....	15	Tradewater River above Montgomery Ck.....	77
Steele Ck. above Shop Branch.....	15	Tradewater River above Piney Ck.....	76
Steele Ck. at mouth.....	15	Tradewater River above Piney Ck.....	77
Steeles Run at Faywood.....	49	Tradewater River above Vaughn Ditch.....	77
Steeles Run at mouth.....	49	Tradewater River at Dawson Springs.....	76
Stephens Ck. at mouth.....	38	Tradewater River at Dawson Springs.....	77
Stephens Ck. Basin at Ohio River mile 531.8.....	38	Tradewater River at mouth.....	78
Stillwater Ck. at mouth.....	44	Tradewater River at Olney.....	77
Stillwater Ck. Stillwater.....	44	Tradewater River at Providence.....	77
Stinking Ck. at Dewitt.....	83	Tradewater River Basin at Ohio River mile 875.4.....	76
Stinking Ck. at Flat Lick.....	83	Tradewater River including Buffalo Ck.....	76
Stinking Ck. at mouth.....	83	Tradewater River including Castleberry Ck.....	76
Stinson Ck. at mouth.....	31	Tradewater River including Clear Ck.....	77
Stone Fork at mouth.....	81	Tradewater River near Dalton.....	77
Stonecoal Branch at mouth.....	15	Tradewater River near Dawson Springs.....	76
Stoner Ck. above Cooper Run.....	35	Tradewater River near Providence.....	77
Stoner Ck. above Flat Run.....	35	Tradewater River near Sullivan.....	78
Stoner Ck. above Hinkston Ck.....	35	Trammel Ck. above Little Trammel Ck.....	69
Stoner Ck. above Houston Ck.....	34	Trammel Ck. at Kentucky-Tennessee State Line.....	69
		Trammel Ck. at mouth.....	69
		Trammel Ck. at Petroleum.....	69
		Trammel Ck. including Little Trammel Ck.....	69
		Trammel Ck. near Scottsville.....	69
		Triplett Ck. above North Fork Triplett Ck.....	35
		Triplett Ck. at Morehead.....	32

Triplett Ck. at Morehead.....	33
Triplett Ck. at mouth.....	33
Triplett Ck. including North Fork Triplett Ck.....	33
Troublesome Ck. above Buckhorn Ck.....	40
Troublesome Ck. above Lost Ck.....	41
Troublesome Ck. at Dwarf.....	40
Troublesome Ck. at Lost Ck.....	41
Troublesome Ck. at mouth.....	41
Troublesome Ck. at Noble.....	40
Troublesome Ck. including Buckhorn Ck.....	40
Troublesome Ck. including Lost Ck.....	41
Trough Camp Ck.....	28
Trough Camp Ck. at mouth.....	28
Trough Camp Ck. tributary near Olive Hill.....	28
Tug Fork above Big Ck.....	19
Tug Fork above Blackberry Ck.....	19
Tug Fork above Knox Ck.....	18
Tug Fork above Peter Ck.....	19
Tug Fork above Pond Ck.....	19
Tug Fork above Rockcastle Ck.....	20
Tug Fork above Wolf Ck.....	19
Tug Fork at mouth.....	20
Tug Fork Basin--at Big Sandy River mile 26.8.....	18
Turkey Ck. at mouth.....	19
Twelvemile Ck. at mouth.....	31
Twelvemile Ck. Basin--at Ohio River mile 451.4.....	31
Twelvemile Ck. near California.....	31
Two Mile Ck. at mouth.....	20
Two Mile Ck. near Louisa.....	20
Two Mile Ck. at mouth.....	45
Tygarts Ck. above Buffalo Ck.....	28
Tygarts Ck. above Schultzk Ck.....	28
Tygarts Ck. above Trough Camp Ck.....	28
Tygarts Ck. at mouth.....	28
Tygarts Ck. at Olive Hill.....	28
Tygarts Ck. Basin--at Ohio River mile 353.2.....	28
Tygarts Ck. including Buffalo Ck.....	28
Tygarts Ck. near Greenup.....	28
Tygarts Ck. near Kehoe.....	28
Upper Howard Ck. at Bloomingdale.....	45
Upper Howard Ck. at mouth.....	45
Upper Laurel Ck. at mouth.....	21
Upper Laurel Ck. at Redbush.....	21
Valley Ck. at mouth.....	66
Valley Ck. near Glendale.....	66
Vaughn Ditch at mouth.....	78
Wades Ck. at bridge on U.S. Highway 641.....	102
Wades Ck. at mouth.....	102
Wades Ck. Basin--at Clarks River mile 46.7.....	102
Wades Ck. 0.4 miles above U.S. Highway 641.....	102
Walker Ck. at Fincastle.....	41
Walker Ck. at mouth.....	41
War Fork at mouth.....	44
Ware Ck. at Lewiston.....	77
Watch Ck. (head of Johns River) at bridge at U.S. Highway 641.....	102
Watch Ck. at bridge at L&N RR.....	102
Watch Ck. at head of Johns River.....	102
Watts Ck. at mouth.....	84
Wayman Branch at mouth.....	36
Weirs Ck. Basin.....	77
Welch Ck. at mouth.....	70
Welch Ck. near Morgantown.....	70
Wells Ck. at North Fork Licking River mile 44.7.....	34
Wells Ck. tributary near Washington.....	34
West Bays Fork at Scottsville.....	68
West Fork (head of Simpson Ck.) above East Fork.....	56
West Fork Adams Fork at mouth.....	72
West Fork Adams Fork tributary near Fordsville.....	72
West Fork Cane Branch near Parkers Lake.....	87
West Fork Clarks River at mouth.....	102
West Fork Clarks River Basin--at Clarks River mile 12.7.....	102
West Fork Clarks River near Kaler.....	102
West Fork Clarks River near Brewer.....	102
West Fork Clarks River near Symsonia.....	102
West Fork Donalison Ck. near Fredonia.....	77
West Fork Drakes Ck. above Lick Ck.....	68
West Fork Drakes Ck. above Middle Fork Drakes Ck.....	69
West Fork Drakes Ck. at Franklin.....	68
West Fork Drakes Ck. at Hillside.....	69
West Fork Drakes Ck. at Kentucky-Tennessee State Line.....	68
West Fork Massac Ck. at mouth.....	104
West Fork Mayfield Ck. at mouth.....	105
West Fork Mayfield Ck. at U.S. Highway 62.....	104
West Fork Mayfield Ck. below Horn Ck.....	104
West Fork Pond River.....	72
West Fork Pond River at mouth.....	72
West Fork Pond River near White Plains.....	72
West Fork Red River above Montgomery Ck.....	95
West Fork Red River above Spring Ck.....	95
West Fork Red River at mouth.....	95
West Fork Red River near Saint Elmo.....	95
West Fork Red River near Trenton.....	95
West Hickman Ck. at Jonestown.....	46
West Hickman Ck. at mouth.....	46
West Prong at mouth.....	65
West Prong near Mammoth Cave.....	65
Whippoorwill Ck. at mouth.....	95
Whippoorwill Ck. near Claymoor.....	95
Whippoorwill Ck. near Russellville.....	95
White Oak Ck. at Kentucky-Tennessee State Line.....	67
White Oak Ck. at mouth.....	32
White Oak Ck. at mouth.....	64
White Oak Ck. at mouth.....	67
White Oak Ck. at mouth.....	90
White Oak Ck. at mouth.....	101
White Oak Ck. Basin.....	64

White Oak Ck. tributary near Montpelier.....	64
White Oak Fork at mouth.....	20
White Sulphur Fork at mouth.....	54
White Sulphur Fork near Campbellsburg.....	54
Wildcat Ck.--0.6 mile S.E. of Pottertown.....	100
Wiley Ck.....	77
Williams Ck. above Mile Branch.....	24
Williams Ck. at mouth.....	24
Williams Ck. Basin.....	91
Williams Ck. tributary near Cartwright.....	91
Wilson Ck. at mouth.....	104
Withrow Ck. above Left Bank unnamed tributary.....	59
Withrow Ck. at mouth.....	59
Withrow Ck. Lake at Withrow.....	59
Withrow Ck. tributary at mouth.....	59
Wolf Ck. above Caney Ck.....	91
Wolf Ck. above Meathouse Ck.....	20
Wolf Ck. above Panther Fork.....	19
Wolf Ck. above Pigeonroost Fork.....	20
Wolf Ck. at mouth.....	20
Wolf Ck. at mouth.....	62
Wolf Ck. at mouth.....	91
Wolf Ck. at Pilgram.....	18
Wolf Ck. Basin at Ohio River mile 676.8.....	62
Wolf Ck. Basin--at Tug Fork mile 36.3.....	19
Wolf Ck. near McClure.....	20
Wolf Lick Ck. above Elk Lick Ck.....	31
Wolf Lick Ck. at mouth.....	70
Wolf Lick Ck. including Elk Lick Ck.....	70
Wolf Lick Ck. near Dunmor.....	70
Wolf Lick Ck. near Lewisburg.....	70
Wolf River above Ill Will Ck.....	93
Wolf River above Spring Ck.....	93
Wolf River above Sulphur Ck. (Wolf River tributary).....	93
Wolf River at mouth.....	93
Wolf River including Spring Ck.....	93
Wolf Run at Lexington.....	49
Wolf Run at Lexington.....	49
Wood Ck. at mouth.....	87
Wood Ck. near London.....	87
Woolper Ck. at mouth.....	38
Woolper Ck. Basin at Ohio River mile 499.8.....	38
Wright Fork (head of Boone Fork).....	39
Wright Fork at Neon.....	39
Yellow Ck. above Cannon Ck.....	82
Yellow Ck. above Little Yellow Ck.....	81
Yellow Ck. above Yellow Ck. bypass.....	81
Yellow Ck. at mouth.....	62
Yellow Ck. at mouth.....	82
Yellow Ck. at Sassafras.....	40
Yellow Ck. Basin at Ohio River mile 736.7.....	62
Yellow Ck. bypass at mouth.....	81
Yellow Ck. bypass near Middlesboro.....	81
Yellow Ck. including Cannon Ck.....	82
Yellow Ck. including Yellow Ck. bypass.....	81
Yellow Ck. near Colmar.....	81
Yellow Ck. near Ferndale.....	82
Yellow Ck. near Middlesboro.....	81
Yellowbank Ck. at mouth.....	62
Yellowbank Ck. Basin at Ohio River mile 695.5.....	62
Yonts Fork at Neon.....	39

7 1/2 minute quadrangle name, Explanation of.....6