


STATE OF UTAH
DEPARTMENT OF NATURAL RESOURCES
DIVISION OF OIL, GAS AND MINING

FORM 3

AMENDED REPORT

APPLICATION FOR PERMIT TO DRILL						1. WELL NAME and NUMBER Federal 10-12D-65								
2. TYPE OF WORK DRILL NEW WELL <input checked="" type="checkbox"/> REENTER P&A WELL <input type="checkbox"/> DEEPEN WELL <input type="checkbox"/>						3. FIELD OR WILDCAT UNDESIGNATED								
4. TYPE OF WELL Oil Well Coalbed Methane Well: NO						5. UNIT or COMMUNITIZATION AGREEMENT NAME								
6. NAME OF OPERATOR BERRY PETROLEUM COMPANY						7. OPERATOR PHONE 303 999-4044								
8. ADDRESS OF OPERATOR 4000 South 4028 West Rt 2 Box 7735, Roosevelt, UT, 84066						9. OPERATOR E-MAIL kao@bry.com								
10. MINERAL LEASE NUMBER (FEDERAL, INDIAN, OR STATE) UTU77330			11. MINERAL OWNERSHIP FEDERAL <input checked="" type="checkbox"/> INDIAN <input type="checkbox"/> STATE <input type="checkbox"/> FEE <input type="checkbox"/>			12. SURFACE OWNERSHIP FEDERAL <input checked="" type="checkbox"/> INDIAN <input type="checkbox"/> STATE <input type="checkbox"/> FEE <input type="checkbox"/>								
13. NAME OF SURFACE OWNER (if box 12 = 'fee')						14. SURFACE OWNER PHONE (if box 12 = 'fee')								
15. ADDRESS OF SURFACE OWNER (if box 12 = 'fee')						16. SURFACE OWNER E-MAIL (if box 12 = 'fee')								
17. INDIAN ALLOTTEE OR TRIBE NAME (if box 12 = 'INDIAN')			18. INTEND TO COMMINGLE PRODUCTION FROM MULTIPLE FORMATIONS YES <input checked="" type="checkbox"/> (Submit Commingling Application) NO <input type="checkbox"/>			19. SLANT VERTICAL <input type="checkbox"/> DIRECTIONAL <input checked="" type="checkbox"/> HORIZONTAL <input type="checkbox"/>								
20. LOCATION OF WELL		FOOTAGES		QTR-QTR		SECTION		TOWNSHIP		RANGE		MERIDIAN		
LOCATION AT SURFACE		743 FSL 1328 FEL		SWSE		12		6.0 S		5.0 W		U		
Top of Uppermost Producing Zone		1802 FSL 1890 FEL		NWSE		12		6.0 S		5.0 W		U		
At Total Depth		1980 FSL 1980 FEL		NWSE		12		6.0 S		5.0 W		U		
21. COUNTY DUCHESNE			22. DISTANCE TO NEAREST LEASE LINE (Feet) 743			23. NUMBER OF ACRES IN DRILLING UNIT 2000								
			25. DISTANCE TO NEAREST WELL IN SAME POOL (Applied For Drilling or Completed) 20			26. PROPOSED DEPTH MD: 6764 TVD: 6538								
27. ELEVATION - GROUND LEVEL 7560			28. BOND NUMBER UTB000035			29. SOURCE OF DRILLING WATER / WATER RIGHTS APPROVAL NUMBER IF APPLICABLE 43-12400								
Hole, Casing, and Cement Information														
String	Hole Size	Casing Size	Length	Weight	Grade & Thread	Max Mud Wt.	Cement	Sacks	Yield	Weight				
Surf	12.25	8.625	0 - 350	24.0	J-55 ST&C	9.5	Class G	225	1.15	15.8				
Prod	7.875	5.5	0 - 6764	15.5	J-55 LT&C	9.5	Type V	200	3.82	11.0				
							Premium Plus	405	1.7	13.1				
ATTACHMENTS														
VERIFY THE FOLLOWING ARE ATTACHED IN ACCORDANCE WITH THE UTAH OIL AND GAS CONSERVATION GENERAL RULES														
<input checked="" type="checkbox"/> WELL PLAT OR MAP PREPARED BY LICENSED SURVEYOR OR ENGINEER						<input checked="" type="checkbox"/> COMPLETE DRILLING PLAN								
<input type="checkbox"/> AFFIDAVIT OF STATUS OF SURFACE OWNER AGREEMENT (IF FEE SURFACE)						<input type="checkbox"/> FORM 5. IF OPERATOR IS OTHER THAN THE LEASE OWNER								
<input checked="" type="checkbox"/> DIRECTIONAL SURVEY PLAN (IF DIRECTIONALLY OR HORIZONTALLY DRILLED)						<input checked="" type="checkbox"/> TOPOGRAPHICAL MAP								
NAME Krista Mecham				TITLE Regulatory Permitting Tech				PHONE 435 722-1325						
SIGNATURE				DATE 01/30/2013				EMAIL kmm@bry.com						
API NUMBER ASSIGNED 43013519990000				APPROVAL  Permit Manager										

BERRY PETROLEUM COMPANY
 Federal 10-12D-65
 Section 12, T6S, R5W, U.S.B.&M.
 Surface: 743' FSL & 1328' FEL (SW/4SE/4)
 BHL: 1980' FSL & 1980' FEL (NW/4SE/4)
 Duchesne County, Utah

ONSHORE ORDER NO. 1

DRILLING PROGRAM

A,B Estimated Tops of Geological Markers and Formations Expected to Contain Water, Oil and Gas and Other Minerals

FORMATION	DRILL DEPTH * @ SHL (TVD)	DRILL DEPTH* @ BHL (TVD)	Measured Depth
Uinta Fm	Surface	Surface	
Green River	1,295'	1,324'	1,307'
Green River Upper Marker	1,844'	1,872'	1,893'
Mahogany	2,417'	2,452'	2,520'
Tgr3	3,457'	3,505'	3,658'
*Douglas Creek	4,160'	4,227'	4,427'
Black Shale	4,752'	4,812'	5,053'
*Castle Peak	5,111'	5,158'	5,380'
*Uteland Butte	5,552'	5,594'	5,822'
*Wasatch	5,744'	5,788'	6,014'
CR-4	6,444'	6,488'	6,714'
TD	6,494'	6,538'	6,764'
Base of Moderate Saline Water	1,813'	1,926'	

*PROSPECTIVE PAY

Berry is locating the well at the proposed surface location and directionally drilling to the proposed bottom hole location. By drilling directionally, Berry Petroleum Company will improve field development efficiency by potentially combining multiple surface hole locations together. This will significantly reduce total surface disturbance plus combine the use of access roads and existing pipelines.

Furthermore, Berry hereby certifies that it is the sole working interest owner with 460 feet of the entire directional well bore.

C Pressure Control Equipment : (Schematic Attached)

The BOP and related equipment shall meet the minimum requirements of Onshore Oil and Gas Order No. 2 for equipment and testing requirements, procedures, etc. A 3M system will be utilized. The attached diagram depicts the use of an annular in conjunction with double rams. However, an annular, double rams or both may be used depending on the drilling rig contracted.

Chart recorders will be used for all pressure tests.

Test charts, with individual test results identified, shall be maintained on location while drilling and shall be made available to a representative upon request.

Mud volumes will be monitored visually.
Upper and Lower Kelly cocks will be utilized.
A gas buster will be utilized, if necessary.

<u>Depth Intervals</u>	<u>BOP Equipment</u>
0 – 350'	No Pressure Control
350' – 6764'	11" 3000# Ram Type BOP 11" 3000# Annular BOP

D,E Proposed Casing and Cementing Program

<u>Purpose</u>	<u>Depth</u>	<u>Hole Size</u>	<u>Casing Size</u>	<u>Type</u>	<u>Connection</u>	<u>Weight</u>
Surface	350'	12.25"	8.625"	J-55	ST&C	24#
Production	6764'	7.875"	5.50"	J-55	LT&C	15.5#
<u>Surface</u>	<u>Type & Amount</u>					
0' – 350'	Approximately 225 SX Premium Plus (Class G) + additives or a similar slurry with a minimum weight of 15.8 #/gal and approximate yield of 1.15 cuft/sx, minimum 24 hr compressive strength = 500 psi (Cement will be circulated to surface and topped off, if necessary).					
<u>Production</u>	<u>Type & Amount</u>					
0' – 3500'	Lead: +/- 200 SX Premium Type V + additives or similar slurry with a minimum weight of 11.0 #/gal and approximate yield of 3.82 cuft/sx					
3500' – 6764'	Tail: +/- 405 SX Premium Lite Tail + additives or similar slurry with a minimum weight of 13.1 #/gal and approximate yield of 1.70cuft/sk.					

For production casing, actual cement volumes will be determined from the caliper log plus a minimum of 15% excess.

F Drilling Fluids Program

Interval	Weight	Viscosity	Fluid Loss	Remarks
0' – 350'	8.4 – 9.5	27	NC	DAP Mud
350' -6764'	8.4 – 9.5	27	NC	DAP Water

G Evaluation Program

Logging Program:	HRI-GR-SP with SDL-DSN-PE: surface casing to TD. Preserve samples from all show intervals.
Sampling:	10' dry cut samples: Douglas Creek to TD. Preserve samples From all show intervals.
Surveys:	As deemed necessary
Mud Logger:	As deemed necessary
Drill Stem Tests:	As deemed necessary
Cores:	As deemed necessary

H Anticipated Abnormal Pressures or Temperatures

No abnormal temperatures or pressures or other hazards are anticipated.

Shallow gas and/or water flows are possible below surface casing.

Maximum anticipated bottom hole pressure equals approximately 3341 psi* and maximum anticipated surface pressure equals approximately 1853**psi (bottom hole pressure minus the pressure of a partially evacuated hole calculated at 0.22 psi/foot).

*Max Mud Wt x 0.052 x TD = A (bottom hole pressure)

**Maximum surface pressure = A – (0.22xTD)

I Anticipated Starting Dates and Notification of Operations

Drilling Activity:

Anticipated Commencement Date:	Upon approval of the APD.
Drilling Days:	Approximately 10 days.
Completion Days:	Approximately 7 days.

T6S, R5W, U.S.B.&M.

BERRY PETROLEUM COMPANY

Well location, FEDERAL #10-12D-65, located as shown in the SW 1/4 SE 1/4 of Section 12, T6S, R5W, U.S.B.&M., DUCHESSNE County, Utah.

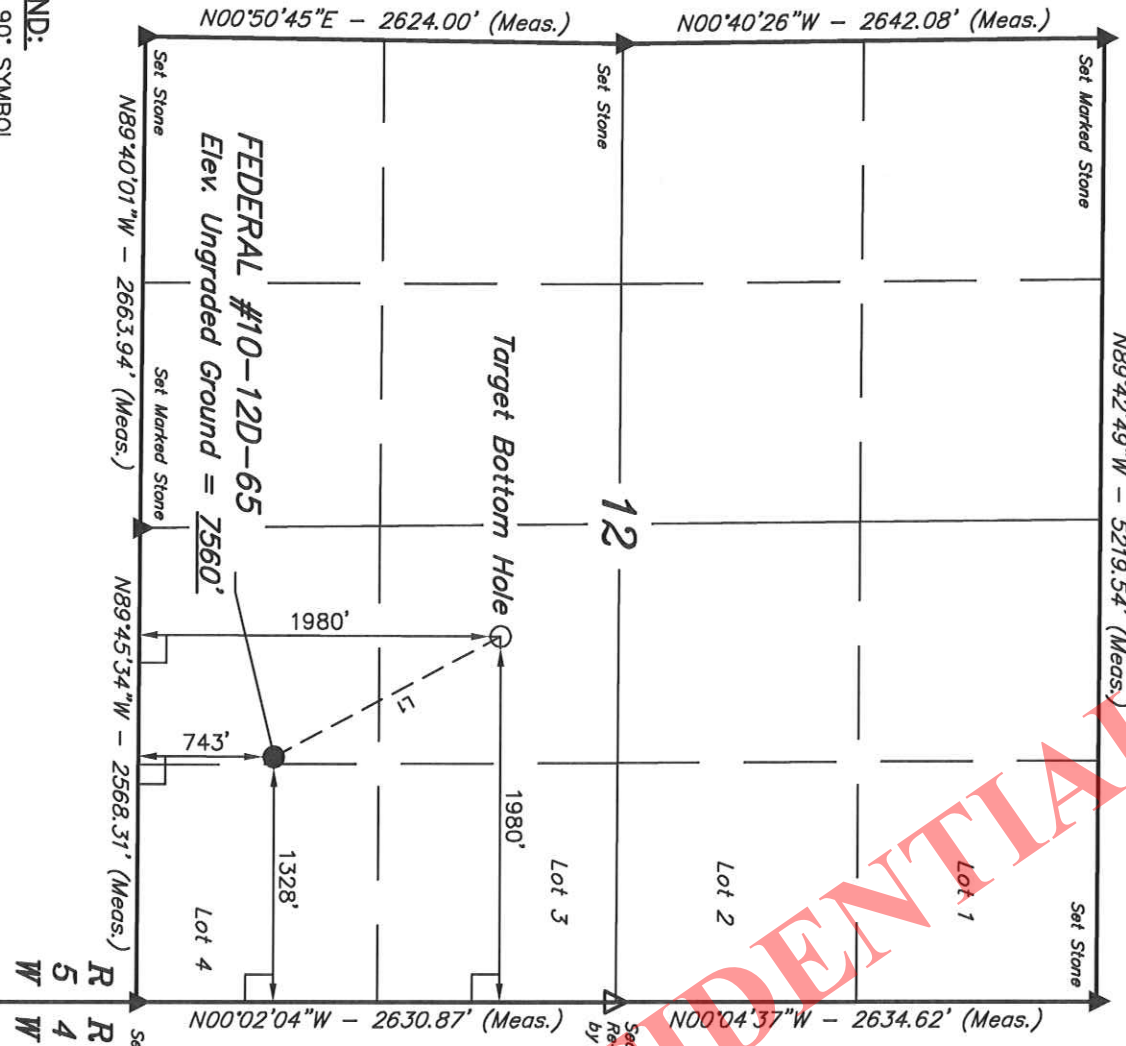
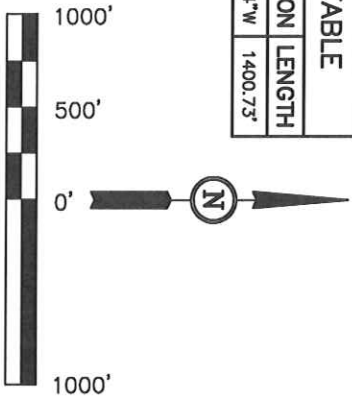
BASIS OF ELEVATION

BENCH MARK (M67) LOCATED IN THE SW 1/4 OF SECTION 9, T5S, R4W, U.S.B.&M., TAKEN FROM THE DUCHESSNE SE, QUADRANGLE, UTAH, DUCHESSNE COUNTY, 7.5 MINUTE QUAD. (TOPOGRAPHIC MAP) PUBLISHED BY THE UNITED STATES DEPARTMENT OF THE INTERIOR, GEOLOGICAL SURVEY. SAID ELEVATION IS MARKED AS BEING 6097 FEET.

BASIS OF BEARINGS

BASIS OF BEARINGS IS A G.P.S. OBSERVATION.

LINE TABLE		
LINE	DIRECTION	LENGTH
L1	N27°46'04"W	1400.73'



LEGEND:

- = PROPOSED WELL HEAD.
- ▲ = SECTION CORNERS LOCATED.
- △ = SECTION CORNERS RE-ESTABLISHED. (Not Set on Ground.)
- = 90° SYMBOL

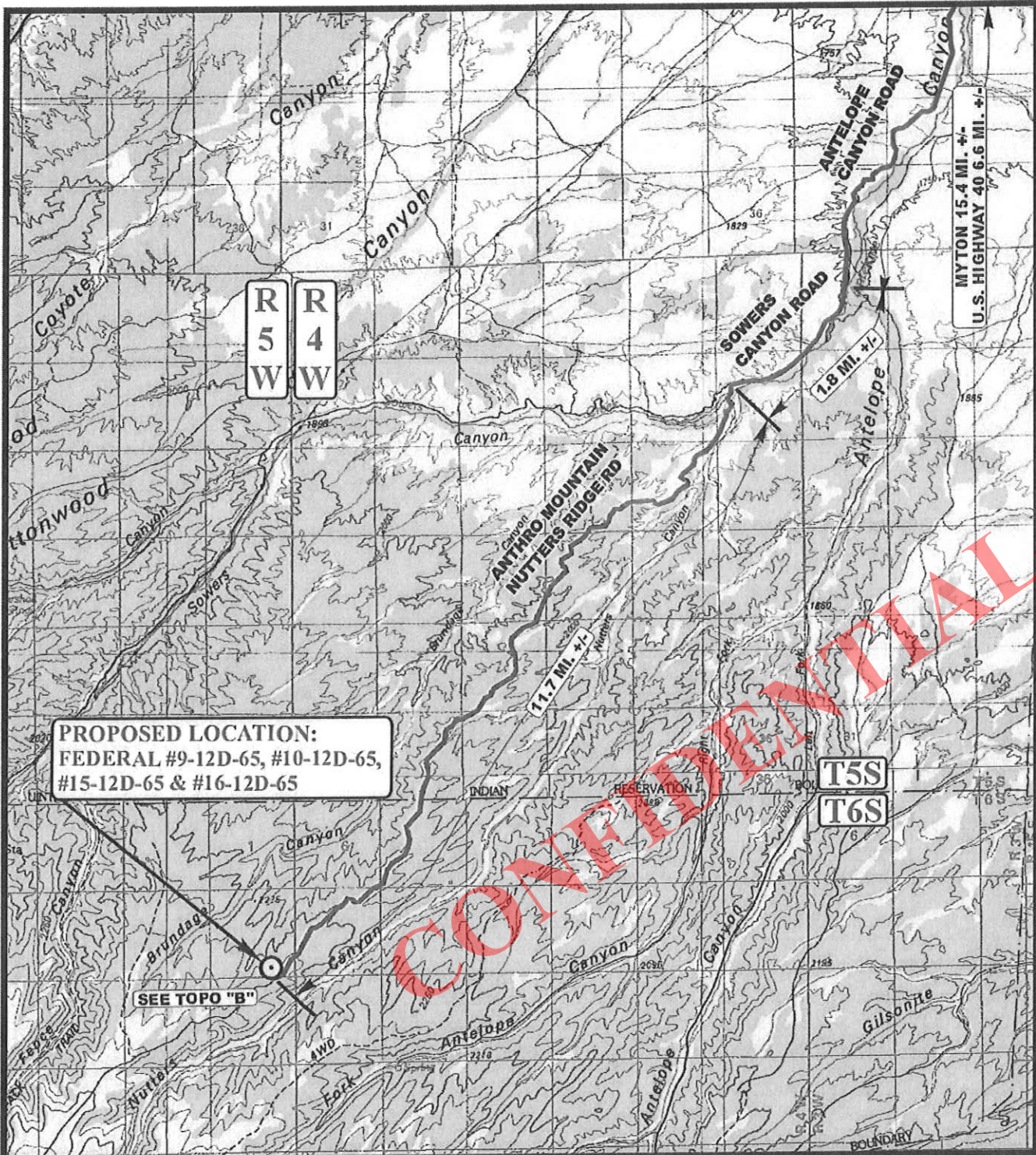
NAD 83 (TARGET BOTTOM HOLE)		NAD 83 (SURFACE LOCATION)	
LATITUDE = 39°58'21.25"	(39.972569)	LATITUDE = 39°58'09.01"	(39.966169)
LONGITUDE = 110°23'38.81"	(110.394114)	LONGITUDE = 110°23'30.42"	(110.391783)
NAD 27 (TARGET BOTTOM HOLE)		NAD 27 (SURFACE LOCATION)	
LATITUDE = 39°58'21.39"	(39.972608)	LATITUDE = 39°58'09.15"	(39.966208)
LONGITUDE = 110°23'36.25"	(110.383403)	LONGITUDE = 110°23'27.87"	(110.391075)

CERTIFICATE
 THIS IS TO CERTIFY THAT THE ABOVE PLAT WAS PREPARED FROM FIELD NOTES OF ACTUAL SURVEYS MADE BY ME OR UNDER MY SUPERVISION AND THAT THE SAME ARE TRUE AND CORRECT TO THE BEST OF MY KNOWLEDGE AND BELIEF.

REGISTERED LAND SURVEYOR
 REGISTRATION NO. 161319
 STATE OF UTAH

UTAH ENGINEERING & LAND SURVEYING
 85 SOUTH 200 EAST - VERNAL, UTAH 84078
 (435) 789-1017

SCALE 1" = 1000'	DATE SURVEYED: 09-18-12	DATE DRAWN: 09-20-12
PARTY C.A. A.S. R.L.L.	REFERENCES G.L.O. PLAT	FILE BERRY PETROLEUM COMPANY
WEATHER WARM		



PROPOSED LOCATION:
 FEDERAL #9-12D-65, #10-12D-65,
 #15-12D-65 & #16-12D-65

SEE TOPO "B"

CONFIDENTIAL

LEGEND:

⊙ PROPOSED LOCATION

BERRY PETROLEUM COMPANY

FEDERAL #9-12D-65, #10-12D-65,
 #15-12D-65 & #16-12D-65
 SECTION 12, T6S, R5W, U.S.B.&M.
 SW 1/4 SE 1/4



Utah Engineering & Land Surveying
 85 South 200 East Vernal, Utah 84078
 (435) 789-1017 * FAX (435) 789-1813

TOPOGRAPHIC MAP
 09 21 12
 MONTH DAY YEAR
 SCALE: 1" = 2000' DRAWN BY: MB REVISED: 00-00-00



Berry Petroleum Company

Duchesne County, UT

Section 12-T6S-R5W S/E 1/4

Federal #10-12D-65

Wellbore #1


Plan: Design #1

Standard Planning Report

02 January, 2013

CONFIDENTIAL

Berry Petroleum Company
Federal #10-12D-65
Duchesne County, UT




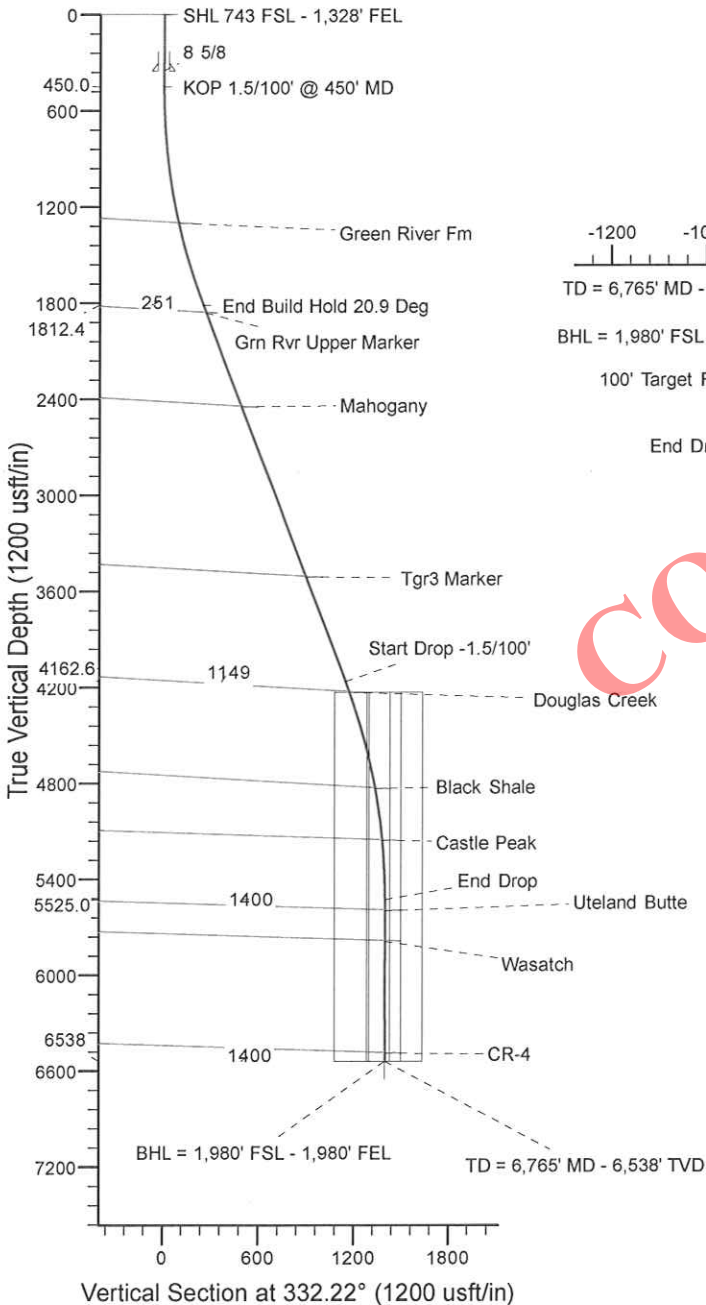
Geodetic System: US State Plane 1927 (Exact solution)
Zone: Utah Central 4302
WELL @ 7579.0usft (Original Well Elev)
Ground Level: 7559.0
Latitude: 39° 58' 9.330 N
Longitude: 110° 23' 27.750 W
Magnetic North is 11.24° East of True North (Magnetic Declination)



Azimuths to True North
Magnetic North: 11.24°
Magnetic Field
Strength: 52016.4sn
Dip Angle: 65.6°
Date: 12/21/2011
Model: IGRF2011

FORMATION TOP DETAILS

MD	Inc	Azi	TVD	+N/-S	+E/-W	Dleg	TFace	Vsect	TVDPath	MDPath	Formation
0.0	0.00	0.00	0.0	0.0	0.0	0.00	0.00	0.0	0.0	0.0	Uinta
450.0	0.00	0.00	450.0	0.0	0.0	0.00	0.00	0.0	1300.5	1307.7	Green River Fm
1843.1	20.90	332.22	1812.4	222.3	-117.1	1.50	332.22	251.2	1859.4	1893.4	Grn Rvr Upper Marker
4358.7	20.90	332.22	4162.6	1016.2	-535.3	0.00	0.00	1148.5	2445.2	2520.4	Mahogany
5751.8	0.00	0.00	5525.0	1238.4	-652.4	1.50	180.00	1399.8	3508.3	3658.4	Tgr3 Marker
6764.8	0.00	0.00	6538.0	1238.4	-652.4	0.00	0.00	1399.8	4227.0	4427.4	Douglas Creek
									4830.2	5053.1	Black Shale
									5154.4	5380.7	Castle Peak
									5596.0	5822.8	Uteland Butte
									5788.0	6014.8	Wasatch
									6488.0	6714.8	CR-4



CONFIDENTIAL

Planning Report

Database:	Rocky Mountain R5000 Database	Local Co-ordinate Reference:	Well Federal #10-12D-65
Company:	Berry Petroleum Company	TVD Reference:	WELL @ 7579.0usft (Original Well Elev)
Project:	Duchesne County, UT	MD Reference:	WELL @ 7579.0usft (Original Well Elev)
Site:	Section 12-T6S-R5W S/E 1/4	North Reference:	True
Well:	Federal #10-12D-65	Survey Calculation Method:	Minimum Curvature
Wellbore:	Wellbore #1		
Design:	Design #1		

Project	Duchesne County, UT		
Map System:	US State Plane 1927 (Exact solution)	System Datum:	Mean Sea Level
Geo Datum:	NAD 1927 (NADCON CONUS)		
Map Zone:	Utah Central 4302		

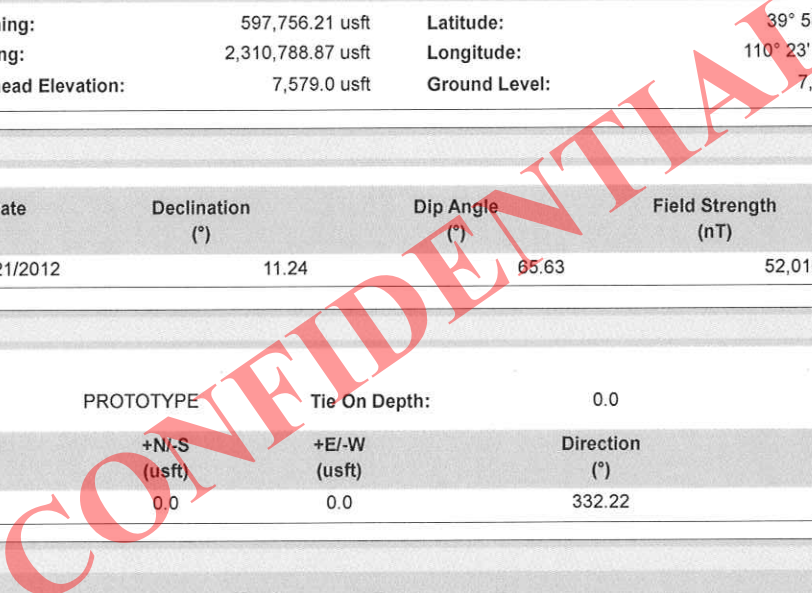
Site	Section 12-T6S-R5W S/E 1/4				
Site Position:		Northing:	597,774.54 usft	Latitude:	39° 58' 9.330 N
From:	Lat/Long	Easting:	2,310,797.99 usft	Longitude:	110° 23' 27.750 W
Position Uncertainty:	0.0 usft	Slot Radius:	13-3/16"	Grid Convergence:	0.71 °

Well	Federal #10-12D-65					
Well Position	+N/-S	-18.2 usft	Northing:	597,756.21 usft	Latitude:	39° 58' 9.150 N
	+E/-W	-9.3 usft	Easting:	2,310,788.87 usft	Longitude:	110° 23' 27.870 W
Position Uncertainty		0.0 usft	Wellhead Elevation:	7,579.0 usft	Ground Level:	7,559.0 usft

Wellbore	Wellbore #1				
Magnetics	Model Name	Sample Date	Declination (°)	Dip Angle (°)	Field Strength (nT)
	IGRF2010	12/21/2012	11.24	65.63	52,016

Design	Design #1			
Audit Notes:				
Version:	Phase:	PROTOTYPE	Tie On Depth:	0.0
Vertical Section:	Depth From (TVD) (usft)	+N/-S (usft)	+E/-W (usft)	Direction (°)
	0.0	0.0	0.0	332.22

Plan Sections										
Measured Depth (usft)	Inclination (°)	Azimuth (°)	Vertical Depth (usft)	+N/-S (usft)	+E/-W (usft)	Dogleg Rate (°/100usft)	Build Rate (°/100usft)	Turn Rate (°/100usft)	TFO (°)	Target
0.0	0.00	0.00	0.0	0.0	0.0	0.00	0.00	0.00	0.00	
450.0	0.00	0.00	450.0	0.0	0.0	0.00	0.00	0.00	0.00	
1,843.1	20.90	332.22	1,812.4	222.3	-117.1	1.50	1.50	0.00	332.22	
4,358.7	20.90	332.22	4,162.6	1,016.2	-535.3	0.00	0.00	0.00	0.00	
5,751.8	0.00	0.00	5,525.0	1,238.4	-652.4	1.50	-1.50	0.00	180.00	
6,764.8	0.00	0.00	6,538.0	1,238.4	-652.4	0.00	0.00	0.00	0.00	



Planning Report

Database:	Rocky Mountain R5000 Database	Local Co-ordinate Reference:	Well Federal #10-12D-65
Company:	Berry Petroleum Company	TVD Reference:	WELL @ 7579.0usft (Original Well Elev)
Project:	Duchesne County, UT	MD Reference:	WELL @ 7579.0usft (Original Well Elev)
Site:	Section 12-T6S-R5W S/E 1/4	North Reference:	True
Well:	Federal #10-12D-65	Survey Calculation Method:	Minimum Curvature
Wellbore:	Wellbore #1		
Design:	Design #1		

Planned Survey										
Measured Depth (usft)	Inclination (°)	Azimuth (°)	Vertical Depth (usft)	+N/-S (usft)	+E/-W (usft)	Vertical Section (usft)	Dogleg Rate (°/100usft)	Build Rate (°/100usft)	Turn Rate (°/100usft)	
0.0	0.00	0.00	0.0	0.0	0.0	0.0	0.00	0.00	0.00	
Uinta										
1.0	0.00	0.00	1.0	0.0	0.0	0.0	0.00	0.00	0.00	
SHL 743 FSL - 1,328' FEL										
100.0	0.00	0.00	100.0	0.0	0.0	0.0	0.00	0.00	0.00	
200.0	0.00	0.00	200.0	0.0	0.0	0.0	0.00	0.00	0.00	
300.0	0.00	0.00	300.0	0.0	0.0	0.0	0.00	0.00	0.00	
350.0	0.00	0.00	350.0	0.0	0.0	0.0	0.00	0.00	0.00	
8 5/8										
400.0	0.00	0.00	400.0	0.0	0.0	0.0	0.00	0.00	0.00	
450.0	0.00	0.00	450.0	0.0	0.0	0.0	0.00	0.00	0.00	
KOP 1.5/100' @ 450' MD										
500.0	0.75	332.22	500.0	0.3	-0.2	0.3	1.50	1.50	0.00	
600.0	2.25	332.22	600.0	2.6	-1.4	2.9	1.50	1.50	0.00	
700.0	3.75	332.22	699.8	7.2	-3.8	8.2	1.50	1.50	0.00	
800.0	5.25	332.22	799.5	14.2	-7.5	16.0	1.50	1.50	0.00	
900.0	6.75	332.22	899.0	23.4	-12.3	26.5	1.50	1.50	0.00	
1,000.0	8.25	332.22	998.1	35.0	-18.4	39.5	1.50	1.50	0.00	
1,100.0	9.75	332.22	1,096.9	48.8	-25.7	55.2	1.50	1.50	0.00	
1,200.0	11.25	332.22	1,195.2	64.9	-34.2	73.4	1.50	1.50	0.00	
1,300.0	12.75	332.22	1,293.0	83.3	-43.9	94.2	1.50	1.50	0.00	
1,307.7	12.87	332.22	1,300.5	84.8	-44.7	95.0	1.50	1.50	0.00	
Green River Fm										
1,400.0	14.25	332.22	1,390.2	104.0	-54.8	117.5	1.50	1.50	0.00	
1,500.0	15.75	332.22	1,486.8	126.9	-66.8	143.4	1.50	1.50	0.00	
1,600.0	17.25	332.22	1,582.7	152.0	-80.1	171.8	1.50	1.50	0.00	
1,700.0	18.75	332.22	1,677.8	179.4	-94.5	202.7	1.50	1.50	0.00	
1,800.0	20.25	332.22	1,772.1	208.9	-110.0	236.1	1.50	1.50	0.00	
1,843.1	20.90	332.22	1,812.4	222.3	-117.1	251.2	1.50	1.50	0.00	
End Build Hold 20.9 Deg										
1,893.4	20.90	332.22	1,859.4	238.1	-125.4	269.2	0.00	0.00	0.00	
Grn Rvr Upper Marker										
1,900.0	20.90	332.22	1,865.6	240.2	-126.6	271.5	0.00	0.00	0.00	
2,000.0	20.90	332.22	1,959.0	271.8	-143.2	307.2	0.00	0.00	0.00	
2,100.0	20.90	332.22	2,052.4	303.4	-159.8	342.9	0.00	0.00	0.00	
2,200.0	20.90	332.22	2,145.8	334.9	-176.4	378.5	0.00	0.00	0.00	
2,300.0	20.90	332.22	2,239.3	366.5	-193.0	414.2	0.00	0.00	0.00	
2,400.0	20.90	332.22	2,332.7	398.0	-209.7	449.9	0.00	0.00	0.00	
2,500.0	20.90	332.22	2,426.1	429.6	-226.3	485.5	0.00	0.00	0.00	
2,520.4	20.90	332.22	2,445.2	436.0	-229.7	492.8	0.00	0.00	0.00	
Mahogany										
2,600.0	20.90	332.22	2,519.5	461.1	-242.9	521.2	0.00	0.00	0.00	
2,700.0	20.90	332.22	2,613.0	492.7	-259.5	556.9	0.00	0.00	0.00	
2,800.0	20.90	332.22	2,706.4	524.3	-276.2	592.5	0.00	0.00	0.00	
2,900.0	20.90	332.22	2,799.8	555.8	-292.8	628.2	0.00	0.00	0.00	
3,000.0	20.90	332.22	2,893.2	587.4	-309.4	663.9	0.00	0.00	0.00	
3,100.0	20.90	332.22	2,986.6	618.9	-326.0	699.6	0.00	0.00	0.00	
3,200.0	20.90	332.22	3,080.1	650.5	-342.7	735.2	0.00	0.00	0.00	
3,300.0	20.90	332.22	3,173.5	682.0	-359.3	770.9	0.00	0.00	0.00	
3,400.0	20.90	332.22	3,266.9	713.6	-375.9	806.6	0.00	0.00	0.00	
3,500.0	20.90	332.22	3,360.3	745.2	-392.5	842.2	0.00	0.00	0.00	
3,600.0	20.90	332.22	3,453.8	776.7	-409.2	877.9	0.00	0.00	0.00	
3,658.4	20.90	332.22	3,508.3	795.2	-418.9	898.7	0.00	0.00	0.00	

Planning Report

Database:	Rocky Mountain R5000 Database	Local Co-ordinate Reference:	Well Federal #10-12D-65
Company:	Berry Petroleum Company	TVD Reference:	WELL @ 7579.0usft (Original Well Elev)
Project:	Duchesne County, UT	MD Reference:	WELL @ 7579.0usft (Original Well Elev)
Site:	Section 12-T6S-R5W S/E 1/4	North Reference:	True
Well:	Federal #10-12D-65	Survey Calculation Method:	Minimum Curvature
Wellbore:	Wellbore #1		
Design:	Design #1		

Planned Survey									
Measured Depth (usft)	Inclination (°)	Azimuth (°)	Vertical Depth (usft)	+N/-S (usft)	+E/-W (usft)	Vertical Section (usft)	Dogleg Rate (°/100usft)	Build Rate (°/100usft)	Turn Rate (°/100usft)
Tgr3 Marker									
3,700.0	20.90	332.22	3,547.2	808.3	-425.8	913.6	0.00	0.00	0.00
3,800.0	20.90	332.22	3,640.6	839.8	-442.4	949.2	0.00	0.00	0.00
3,900.0	20.90	332.22	3,734.0	871.4	-459.0	984.9	0.00	0.00	0.00
4,000.0	20.90	332.22	3,827.5	903.0	-475.6	1,020.6	0.00	0.00	0.00
4,100.0	20.90	332.22	3,920.9	934.5	-492.3	1,056.2	0.00	0.00	0.00
4,200.0	20.90	332.22	4,014.3	966.1	-508.9	1,091.9	0.00	0.00	0.00
4,300.0	20.90	332.22	4,107.7	997.6	-525.5	1,127.6	0.00	0.00	0.00
4,358.7	20.90	332.22	4,162.6	1,016.1	-535.3	1,148.5	0.00	0.00	0.00
Start Drop -1.5/100'									
4,400.0	20.28	332.22	4,201.2	1,029.0	-542.0	1,163.0	1.50	-1.50	0.00
4,427.4	19.87	332.22	4,227.0	1,037.3	-546.4	1,172.4	1.50	-1.50	0.00
Douglas Creek									
4,500.0	18.78	332.22	4,295.5	1,058.6	-557.6	1,196.5	1.50	-1.50	0.00
4,600.0	17.28	332.22	4,390.6	1,086.0	-572.0	1,227.4	1.50	-1.50	0.00
4,700.0	15.78	332.22	4,486.4	1,111.1	-585.3	1,255.9	1.50	-1.50	0.00
4,800.0	14.28	332.22	4,583.0	1,134.1	-597.4	1,281.8	1.50	-1.50	0.00
4,900.0	12.78	332.22	4,680.2	1,154.8	-608.3	1,305.2	1.50	-1.50	0.00
5,000.0	11.28	332.22	4,778.0	1,173.2	-618.0	1,326.0	1.50	-1.50	0.00
5,053.1	10.48	332.22	4,830.2	1,182.1	-622.7	1,336.0	1.50	-1.50	0.00
Black Shale									
5,100.0	9.78	332.22	4,876.3	1,189.4	-626.5	1,344.3	1.50	-1.50	0.00
5,200.0	8.28	332.22	4,975.1	1,203.2	-633.8	1,360.0	1.50	-1.50	0.00
5,300.0	6.78	332.22	5,074.2	1,214.8	-639.9	1,373.1	1.50	-1.50	0.00
5,380.7	5.57	332.22	5,154.4	1,222.5	-644.0	1,381.7	1.50	-1.50	0.00
Castle Peak									
5,400.0	5.28	332.22	5,173.7	1,224.1	-644.8	1,383.6	1.50	-1.50	0.00
5,500.0	3.78	332.22	5,273.4	1,231.1	-648.5	1,391.5	1.50	-1.50	0.00
5,600.0	2.28	332.22	5,373.2	1,235.8	-651.0	1,396.7	1.50	-1.50	0.00
5,700.0	0.78	332.22	5,473.2	1,238.1	-652.2	1,399.4	1.50	-1.50	0.00
5,751.8	0.00	332.22	5,525.0	1,238.4	-652.4	1,399.8	1.50	-1.50	0.00
End Drop									
5,800.0	0.00	0.00	5,573.2	1,238.4	-652.4	1,399.8	0.00	0.00	0.00
5,822.8	0.00	0.00	5,596.0	1,238.4	-652.4	1,399.8	0.00	0.00	0.00
Uteland Butte									
5,900.0	0.00	0.00	5,673.2	1,238.4	-652.4	1,399.8	0.00	0.00	0.00
6,000.0	0.00	0.00	5,773.2	1,238.4	-652.4	1,399.8	0.00	0.00	0.00
6,014.8	0.00	0.00	5,788.0	1,238.4	-652.4	1,399.8	0.00	0.00	0.00
Wasatch									
6,100.0	0.00	0.00	5,873.2	1,238.4	-652.4	1,399.8	0.00	0.00	0.00
6,200.0	0.00	0.00	5,973.2	1,238.4	-652.4	1,399.8	0.00	0.00	0.00
6,300.0	0.00	0.00	6,073.2	1,238.4	-652.4	1,399.8	0.00	0.00	0.00
6,400.0	0.00	0.00	6,173.2	1,238.4	-652.4	1,399.8	0.00	0.00	0.00
6,500.0	0.00	0.00	6,273.2	1,238.4	-652.4	1,399.8	0.00	0.00	0.00
6,600.0	0.00	0.00	6,373.2	1,238.4	-652.4	1,399.8	0.00	0.00	0.00
6,700.0	0.00	0.00	6,473.2	1,238.4	-652.4	1,399.8	0.00	0.00	0.00
6,714.8	0.00	0.00	6,488.0	1,238.4	-652.4	1,399.8	0.00	0.00	0.00
CR-4									
6,764.5	0.00	0.00	6,537.7	1,238.4	-652.4	1,399.8	0.00	0.00	0.00
TD = 6,765' MD - 6,538' TVD - BHL = 1,980' FSL - 1,980' FEL									
6,764.8	0.00	0.00	6,538.0	1,238.4	-652.4	1,399.8	0.00	0.00	0.00

Planning Report

Database:	Rocky Mountain R5000 Database	Local Co-ordinate Reference:	Well Federal #10-12D-65
Company:	Berry Petroleum Company	TVD Reference:	WELL @ 7579.0usft (Original Well Elev)
Project:	Duchesne County, UT	MD Reference:	WELL @ 7579.0usft (Original Well Elev)
Site:	Section 12-T6S-R5W S/E 1/4	North Reference:	True
Well:	Federal #10-12D-65	Survey Calculation Method:	Minimum Curvature
Wellbore:	Wellbore #1		
Design:	Design #1		

Design Targets									
Target Name	Dip Angle (°)	Dip Dir. (°)	TVD (usft)	+N/-S (usft)	+E/-W (usft)	Northing (usft)	Easting (usft)	Latitude	Longitude
Fed 10-12D-65 460 - hit/miss target - Shape	0.00	0.00	6,538.0	1,238.4	-652.4	598,986.47	2,310,121.20	39° 58' 21.390 N	110° 23' 36.250 W
- plan hits target center									
- Polygon									
Point 1			6,538.0	190.5	-146.3	599,175.14	2,309,972.55		
Point 2			6,538.0	188.7	289.6	599,178.74	2,310,408.44		
Point 3			6,538.0	-206.2	291.2	598,783.89	2,310,414.93		
Point 4			6,538.0	-204.5	-142.8	598,780.21	2,309,980.94		
Fed 10-12D-65 - plan hits target center - Circle (radius 100.0)	0.00	0.00	6,538.0	1,238.4	-652.4	598,986.47	2,310,121.20	39° 58' 21.390 N	110° 23' 36.250 W

Casing Points				
Measured Depth (usft)	Vertical Depth (usft)	Name	Casing Diameter (")	Hole Diameter (")
350.0	350.0	8 5/8	8-5/8	11

Formations					
Measured Depth (usft)	Vertical Depth (usft)	Name	Lithology	Dip (°)	Dip Direction (°)
0.0	0.0	Uinta			
1,307.7	1,300.5	Green River Fm		3.27	332.22
1,893.4	1,859.4	Grn Rvr Upper Marker		3.27	332.22
2,520.4	2,445.2	Mahogany		3.27	332.22
3,658.4	3,508.3	Tgr3 Marker		3.27	332.22
4,427.4	4,227.0	Douglas Creek		3.27	332.22
5,053.1	4,830.2	Black Shale		3.35	332.22
5,380.7	5,154.4	Castle Peak		1.80	332.22
5,822.8	5,596.0	Uteland Butte		1.80	332.22
6,014.8	5,788.0	Wasatch		1.80	332.22
6,714.8	6,488.0	CR-4		1.80	332.22

Plan Annotations					
Measured Depth (usft)	Vertical Depth (usft)	+N/-S (usft)	+E/-W (usft)	Comment	
1.0	1.0	0.0	0.0	SHL 743 FSL - 1,328' FEL	
450.0	450.0	0.0	0.0	KOP 1.5/100' @ 450' MD	
1,843.1	1,812.4	222.3	-117.1	End Build Hold 20.9 Deg	
4,358.7	4,162.6	1,016.1	-535.3	Start Drop -1.5/100'	
5,751.8	5,525.0	1,238.4	-652.4	End Drop	
6,764.5	6,537.7	1,238.4	-652.4	TD = 6,765' MD - 6,538' TVD	
6,764.5	6,537.7	1,238.4	-652.4	BHL = 1,980' FSL - 1,980' FEL	

SURFACE USE PLAN of OPERATIONS

Attachment for Permit to Drill:

Name of Operator: Berry Petroleum Company
Address: 4000 South 4028 West/Rt. 2 Box 7735
Roosevelt, Utah 80466
Well Location: Federal 10-12D-65
Surface: 743' FSL & 1328' FEL
Target: 1980' FSL & 1980' FEL
SW/4SE/4 of Sec. 12, T6S, R5W.

ONSHORE ORDER NO. 1

MULTI POINT SURFACE USE & OPERATIONS PLAN

A Existing Roads

To reach the Berry Petroleum Company well, Federal 10-12D-65, in Section 12-T6S-R5W:

Proceed in a southwesterly direction from Myton, Utah, along US Highway 40 for approximately 8.8 miles to the junction of this road and the Antelope Canyon Road to the south. Turn left and proceed in a southerly, then southwesterly direction for approximately 6.6 miles to the junction of this road and the Sowers Canyon Road to the southwest. Turn right and proceed in a southwesterly direction for approximately 1.8 miles to the junction of this road and the Anthro Mountain/Nutters Ridge Road to the southwest. Turn left and proceed in a southwesterly direction for approximately 11.7 miles to the beginning of the proposed access to the northwest. Follow the road flags in a northwesterly, then northerly direction for approximately 707 feet to the proposed Federal 9-12D-65, 10-12D-65, 15-12D-65 and 16-12D-65 location.

The existing oilfield service road may need some surface material to prevent or repair holes in the road due to heavy truck traffic during the drilling and completion operation. If repairs are made the operator will secure material from private sources.

Please see the attached map for additional details.

B New or Reconstructed Access Roads

See Topographic Map "B" for the location of the proposed access road.

On National Forest Service (NFS) lands, access roads will conform to standards outlined in the BLM and Forest Service publication, *Surface Operating Standards and Guidelines for Oil and Gas Exploration and Development* "Gold Book" 4th Edition, 2007.

Surface disturbance and vehicular traffic will be limited to the approved location and approved access route. Any additional area needed will be approved in advance.

New access roads will be crowned (2 to 3%), ditched, and constructed with a running surface of 22 feet and a maximum disturbed width of 35 feet. Graveling or capping the roadbed will be performed as necessary to provide a well-constructed, safe road. Prior to construction or upgrading, the proposed road shall be cleared of any snow and shall be allowed to dry completely.

The disturbed width needed may be wider than 35 feet to accommodate larger equipment where deep cuts are required for road construction; intersections or sharp curves occur; or, as proposed by the operator. Approval will be required from the Forest Supervisor, Vernal, Utah.

Appropriate water control structures will be installed to control erosion.

Unless otherwise specified, the following specifications will apply:

The road grade in the Project Area will be 10% or less, wherever possible. The 10% grade would only be exceeded in areas where physical terrain or unusual circumstances require it. Turn-out areas will not be constructed unless they were deemed necessary for safety reasons.

There will be no major cuts and fills, culverts, or bridges. If it becomes necessary to install a culvert at some time after approval of the APD, the operator will submit a Sundry Notice requesting approval of the USFS Authorized Officer.

The access road will be centerline flagged during time of staking.

There will be no gates, cattle guards, fence cuts, or modifications to existing facilities without prior consent of the FS.

Surfacing material may be necessary, depending upon weather conditions.

The road surface and shoulders will be kept in a safe and usable condition and will be maintained in accordance with the original construction standards. Best efforts will be made such that all drainage ditches and culverts will be kept clear and free flowing and will be maintained according to the original construction standards. The access road ROW will be kept free of trash during operations. All traffic will be confined to the approved running surface. Road drainage crossings shall be of the typical dry creek drainage crossing type. Crossings shall be designed so they will not cause siltation or accumulation of debris in the drainage crossing, nor shall the drainages be blocked by the roadbed. Erosion of drainage ditches by runoff water shall be prevented by diverting water off at frequent intervals by means of cutouts. Should mud holes develop, the holes shall be filled in and detours around the holes avoided. When snow is removed from the road during the winter months, the snow should be pushed outside the borrow ditches, and the cutouts kept clear so that snowmelt will be channeled away from the road.

C Location of Existing Wells

See Topographic Map "C" for the location of existing wells within a 1 mile radius.

D Location of Tank Batteries, Production Facilities and Production Gathering and Service Lines

A containment dike will be constructed completely around those production facilities which contain fluids (i.e., production tanks, produced water tanks). This dike will be constructed of compacted subsoil, be impervious, hold 100% of the capacity of the largest tank. The site specific APD will address additional capacity if such is needed due to environmental concerns. The use of topsoil for the construction of dikes will not be allowed. If a Spill Prevention, Control, and Countermeasure (SPCC) Plan is required by the Environmental Protection Agency, the

containment dike may be expanded with the Authorized Agency Officer's approval to meet SPCC requirements.

The proposed pipeline will tie in at the existing pipeline. Map "D" illustrating the proposed route is attached.

All site security guidelines identified in Federal regulation 43 CFR 3126.7, will be adhered to. All off-lease storage, off-lease measurement, or commingling on-lease or off-lease production will have prior written approval from the Authorized Agency Officer.

Gas meter runs will be located approximately 100 feet from the wellhead. Where necessary, the gas line will be anchored down from the wellhead to the meter.

E Location and Type of Water Supply

Water for the drilling and completion will be pumped or trucked from one of the following Berry source wells:

- Water Permit # 43-12400, Sec. 23, T5S, R5W
- Water Permit # 43-12400, Sec. 24, T5S, R5W
- Water Permit # 43-1628, Sec. 12, T5S, R6W (Douglas E. & Yordis Nielsen)
- Duchesne City Culinary Water Dock located in Sec. 1, T4S, R5W
- East Duchesne Water, Arcadia Feedlot, Sec. 28, T3S, R3W
- Petroglyph Operating Company 08-04 Waterplant, Sec. 8, T5S, R3W.

F Source of Construction Materials

All construction materials for this location site and access road shall be borrow material accumulated during construction of the location site and access road.

Additional gravel or pit lining material will be obtained from a private source.

The use of materials under Authorized Agency jurisdiction will conform to 43 CFR 3610.2-3.

G Methods of Handling Waste Materials

Drill fluids will be contained in a closed loop system. Cuttings will be contained on site and buried in a pit or used on location or access roads whichever is deemed appropriate by the authorized agency.

After first production, produced wastewater from Berry Petroleum wells will be used for injection in our enhanced oil recovery project(s) in the Brundage Canyon field or they will be trucked to one of the following approved wastewater disposal sites:

- R.N. Industries, Inc. Sec. 4, T2S, R2W, Bluebell
- MC & MC Disposal Sec. 12, T6S, R19E, Vernal
- LaPoint Recycle & Storage Sec. 12, T5S, R19E, LaPoint
- Water Disposal Inc. Sec. 32, T1S, R1W, Roosevelt
- ITL 4461 W 3000 S Roosevelt Location Pleasant Valley
- IWM P O Box 430 Altamont or 20250 W 2000 S Duchesne Location-Blue Bench
- Pro Water 12223 Highland Ave Ste B503 Rancho Cucamonga CA 91739 Location-Blue Bench

Should operations of the field be prohibited by the Authorized Officer, the wastewater shall be confined to the approved pit or storage tank for a period not to exceed 90 days. The use of such pit is hereby approved as part of this Application for Permit to Drill.

Production fluids will be contained in leak-proof tanks. All production fluids will be disposed of at approved disposal sites. Produced water, oil, and other byproducts will not be applied to roads or well pads for control of dust or weeds. The indiscriminate dumping of produced fluids on roads, well sites, or other areas will not be allowed.

Any spills of oil, gas, salt water, or other noxious fluids will be immediately cleaned up and removed to an approved disposal site.

A chemical portable toilet will be furnished with the drilling rig.

Garbage, trash, and other waste materials will be collected in a portable, self-contained, fully enclosed trash cage during operations. Trash will not be burned on location.

All debris and other waste materials not contained in the trash cage will be cleaned up and removed from the location promptly after removal of the completion rig (weather permitting).

Any open pits will be fenced during the operations. The fencing will be maintained with best efforts until such time as the pits are backfilled.

No chemicals subject to reporting under SARA Title III (hazardous materials) in an amount equal to or greater than 10,000 pounds will be used, produced, stored, transported, or disposed of annually in association with the drilling, testing, or completing of wells. Furthermore, extremely hazardous substances, as defined in 40 CFR 355, in threshold planning quantities, will not be used, produced, stored, transported, or disposed of in association with the drilling, testing, or completing of wells within these areas.

H Ancillary Facilities

There are no ancillary facilities planned for at this time and none are foreseen in the future.

I Well site Layout

The attached Location Layout diagram describes drill pad cross-sections, cuts and fills, and locations of the mud tanks, pipe racks, trailer parking, spoil dirt stockpile(s) and surface material stockpile(s).

J Plans for Restoration of the Surface

The dirt contractor will be provided with approved copies of the Surface Use Plan and these Standard Operating Procedures prior to construction activities.

Upon well completion, within 30 days the location and surrounding area will be cleared of all unused tubing, materials, trash, and debris not required for production.

On lands administered by the Forest Service, abandoned well sites, roads, and other disturbed areas will be restored as near as practical to their original condition. Where applicable, these conditions may include the re-establishment of appropriate soil conditions, and the re-establishment of vegetation as specified.

All disturbed areas will be re-contoured to the approximate natural contours.

Any drainage rerouted during the construction activities shall be restored to its original line of flow or as near as possible.

Prior to the construction of the location, the top 12 inches of soil material (if present) will be stripped and stockpiled. Placement of the topsoil will be noted on the location plat attached to the site specific APD. Topsoil shall be stockpiled separately from subsoil materials. Topsoil salvaged from the reserve pit shall be stockpiled separately near the reserve pit.

When restoration activities have been completed, the location site and new access road cuts and shoulders shall be reseeded. Prior to reseeding, all disturbed areas, including the old access road, will be scarified and left with a rough surface.

The Authorized Officer or the appropriate surface management agency shall be contacted for the required seed mixture. Seed will be broadcast and the amount of seed mixture per acre will be doubled. The seeded area will then be "walked" with a dozer to assure coverage of the seeds. The seed mixture will reflect the recommendation from the Archeology study done on the site specific APD.

At final abandonment, all casing shall be cut off at the base of the cellar or 3 feet below final restored ground level, whichever is deeper, and cap the casing with a metal plate a minimum of 0.25 inches thick. The cap will be welded in place and the well location and identity will be permanently inscribed on the cap. The cap also will be constructed with a weep hole.

K Well Surface Ownership:

United States Forest Service

L Other information

All lease and/or unit operations will be conducted in such a manner that full compliance is made with all applicable laws, regulations, Onshore Oil and Gas Orders, the approved Plan of Operations, and any applicable Notice to Lessees. The operator is fully responsible for the actions of his subcontractors. A copy of these conditions will be furnished to the field representative to ensure compliance.

The operator will control noxious weeds along access road use authorizations, pipeline route authorizations, well sites or other applicable facilities. A list of noxious weeds may be obtained from the Forest Service, BLM, or the appropriate County Extension Office. On NFS administered land, it is required that a Pesticide Use Proposal be submitted and approved prior to the application of herbicides or other pesticides or possibly hazardous chemicals.

Drilling rigs and/or equipment used during drilling operations on this location will not be stacked or stored on National Forest Service-administered lands after the conclusion of drilling operations or at any other time without authorization by the NFS. If authorization is obtained, such storage is only a temporary measure.

Travel is restricted only to approved travel routes.

Unless previously conducted, a class III archaeological survey will be conducted on all Forest Service lands. All personnel will refrain from collecting artifacts and from disturbing any significant cultural resources in the area. The operator is responsible for informing all persons in the area who are associated with this project that they may be subject to prosecution for knowingly disturbing historic or archaeological sites or for collecting artifacts. All vehicular traffic, personnel movement, construction, and restoration activities shall be confined to the areas examined, as referenced in the archaeological report, and to the existing roadways and/or evaluated access routes. If historic or archaeological materials are uncovered during construction, the

Operator is to immediately stop work that might further disturb such materials and contact the Authorized Officer.

Within five working days, the Authorized Officer will inform the operator as to:

- Whether the materials appear eligible for the National Historic Register of Historic Places;
- The mitigation measures the operator will likely have to undertake before the site can be used (assuming in-situ preservation is not necessary); and, The time frame for the Authorized Officer to complete an expedited review under 36 CFR 800.11 to confirm, through the State Historic Preservation Officer, that the findings of the Authorized Officer are correct and that the mitigation measures are appropriate.

If the operator wishes, at any time, to relocate activities to avoid the expense of mitigation and/or the delays associated with this process, the Authorized Officer and/or the surface owner will assume responsibility for whatever recordation and stabilization of the exposed materials may be required. Otherwise the operator will be responsible for mitigation costs. The Authorized Officer and/or the surface owner will provide technical and procedural guidelines for the conduct of mitigation. Upon verification from the Authorized Officer that required mitigation has been completed, the Operator will then be allowed to resume construction.

On surface administered by the NFS, all surface use will be conducted in accordance with the STIPULATION FOR LANDS OF THE NATIONAL FOREST SYSTEM UNDER JURISDICTION OF THE DEPARTMENT OF AGRICULTURE, including:

- If the surface is owned by another entity (FEE OWNER) and the mineral rights are owned by the BLM, a right-of-way will be obtained from the other entity.
- Operator's employees, including subcontractors, will not gather firewood along roads constructed by the operator.
- All roads constructed by the operator will have appropriate signs. Signs will be neat and of sound construction. The sign will state: (a) that the land is located within the Ashley National Forest boundary (b) the name of the Operator (c) that firearms are prohibited (d) only authorized personnel are permitted.

All well site locations will have appropriate signs indicating the name of the operator, the lease serial number, the well name and number, the survey description of the well (either footages or the quarter/quarter section; the section, township, and range).

BERRY PETROLEUM COMPANY
FEDERAL #9-12D-65, #10-12D-65,
#15-12D-65 & #16-12D-65
SECTION 12, T6S, R5W, U.S.B.&M.

PROCEED IN A SOUTHWESTERLY DIRECTION FROM MYTON, UTAH ALONG U.S. HIGHWAY 40 APPROXIMATELY 8.8 MILES TO THE JUNCTION OF THIS ROAD AND ANTELOPE CANYON ROAD TO THE SOUTH; TURN LEFT AND PROCEED IN A SOUTHERLY, THEN SOUTHWESTERLY DIRECTION APPROXIMATELY 6.6 MILES TO THE JUNCTION OF THIS ROAD AND SOWERS CANYON ROAD TO THE SOUTHWEST; TURN RIGHT AND PROCEED IN A SOUTHWESTERLY DIRECTION APPROXIMATELY 1.8 MILES TO THE JUNCTION OF THIS ROAD AND ANTHRO MOUNTAIN/ NUTTERS RIDGE ROAD TO THE SOUTHWEST; TURN LEFT AND PROCEED IN A SOUTHWESTERLY DIRECTION APPROXIMATELY 11.7 MILES TO THE BEGINNING OF THE PROPOSED ACCESS TO THE NORTHWEST; FOLLOW ROAD FLAGS IN A NORTHWESTERLY, THEN NORTHERLY DIRECTION APPROXIMATELY 707' TO THE PROPOSED LOCATION.

TOTAL DISTANCE FROM MYTON, UTAH TO THE PROPOSED WELL LOCATION IS APPROXIMATELY 29.0 MILES.

CONFIDENTIAL

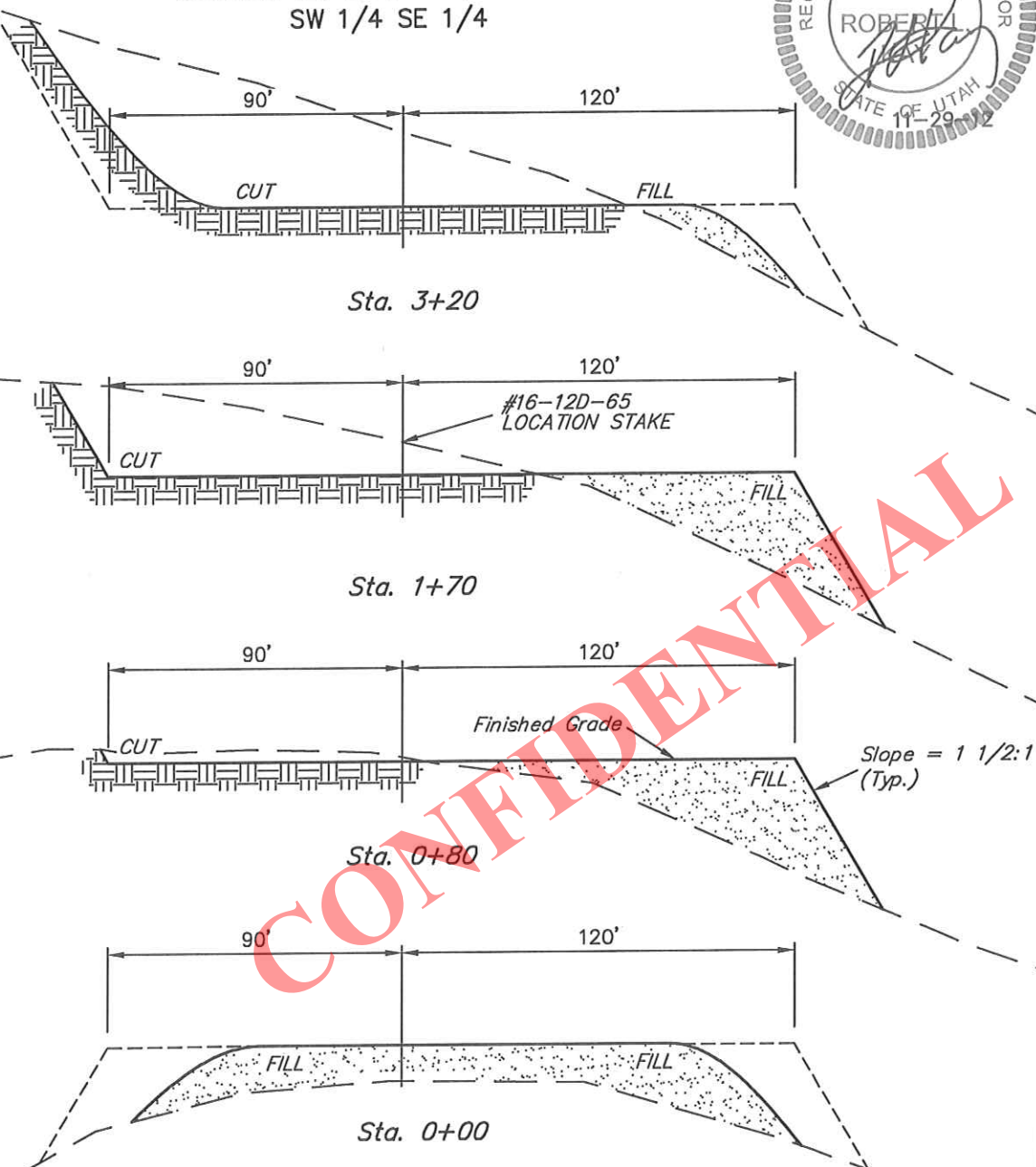

BERRY PETROLEUM COMPANY

TYPICAL CROSS SECTIONS FOR
 FEDERAL #9-12D-65, #10-12D-65,
 #15-12D-65 & #16-12D-65
 SECTION 12, T6S, R5W, U.S.B.&M.
 SW 1/4 SE 1/4

FIGURE #2

X-Section
 Scale
 1" = 20'
 1" = 50'

DATE: 09-20-12
 DRAWN BY: R.L.L.
 REV: 11-27-12 S.F.



NOTE:

Topsoil should not be Stripped Below Finished Grade on Substructure Area.

APPROXIMATE ACREAGES

WELL SITE DISTURBANCE = ± 1.975 ACRES
 ACCESS ROAD DISTURBANCE = ± 0.487 ACRES
 PIPELINE DISTURBANCE = ± 0.530 ACRES
 TOTAL = ± 2.992 ACRES

*** NOTE:**

FILL QUANTITY INCLUDES 5% FOR COMPACTION

APPROXIMATE YARDAGES

(6") Topsoil Stripping = 1,610 Cu. Yds.
 Remaining Location = 9,620 Cu. Yds.
TOTAL CUT = 11,230 CU. YDS.
FILL = 9,620 CU. YDS.

EXCESS MATERIAL = 1,610 Cu. Yds.
 Topsoil = 1,610 Cu. Yds.
 EXCESS UNBALANCE = 0 Cu. Yds.
 (After Interim Rehabilitation)

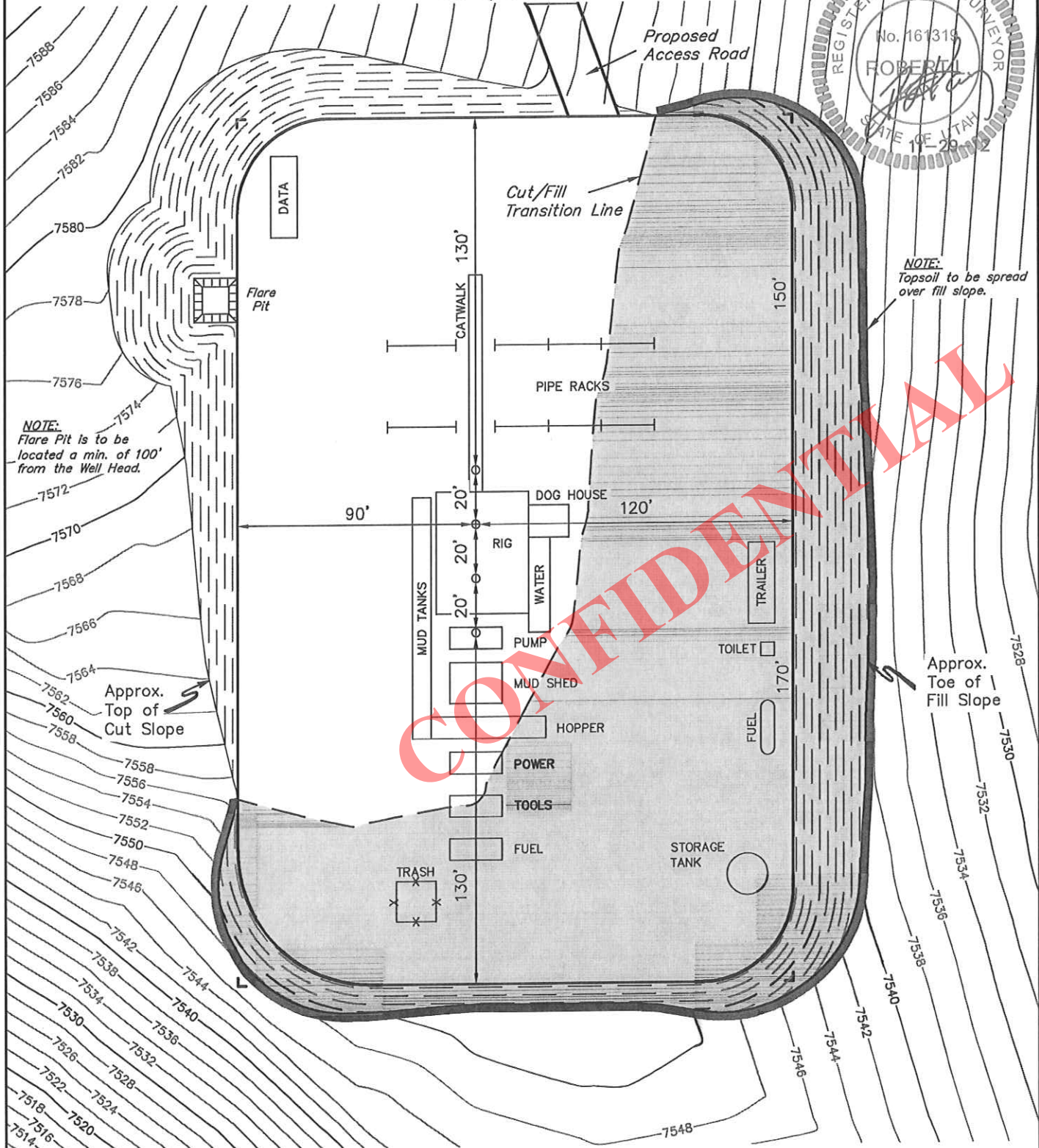
UINTAH ENGINEERING & LAND SURVEYING
 85 So. 200 East * Vernal, Utah 84078 * (435) 789-1017

BERRY PETROLEUM COMPANY

TYPICAL RIG LAYOUT FOR
FEDERAL #9-12D-65, #10-12D-65,
#15-12D-65 & #16-12D-65
SECTION 12, T6S, R5W, U.S.B.&M.
SW 1/4 SE 1/4

FIGURE #3

SCALE: 1" = 50'
DATE: 09-20-12
DRAWN BY: R.L.L.
REV: 11-27-12 S.F.



NOTE:
Flare Pit is to be located a min. of 100' from the Well Head.

NOTE:
Topsoil to be spread over fill slope.

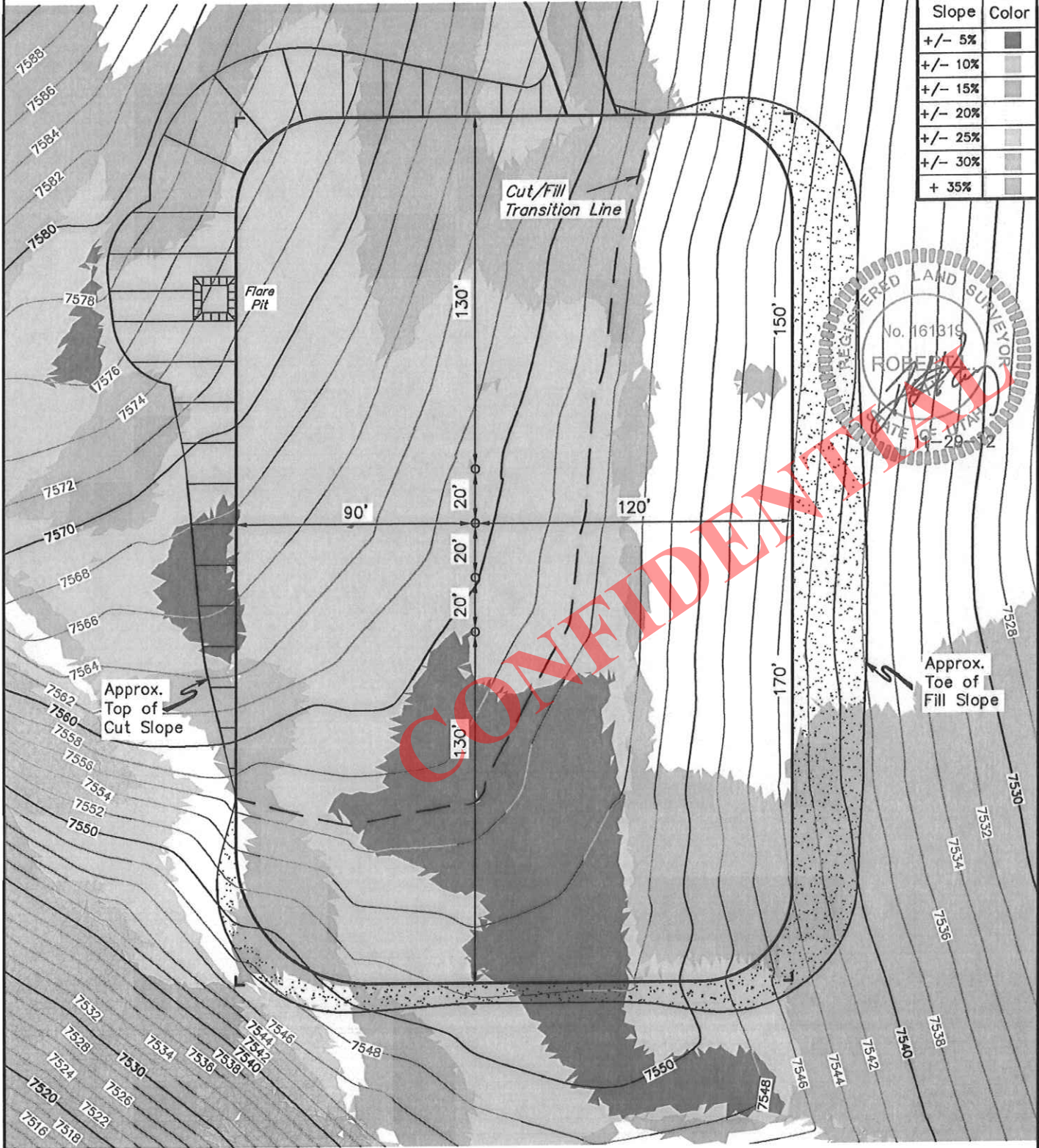
CONFIDENTIAL

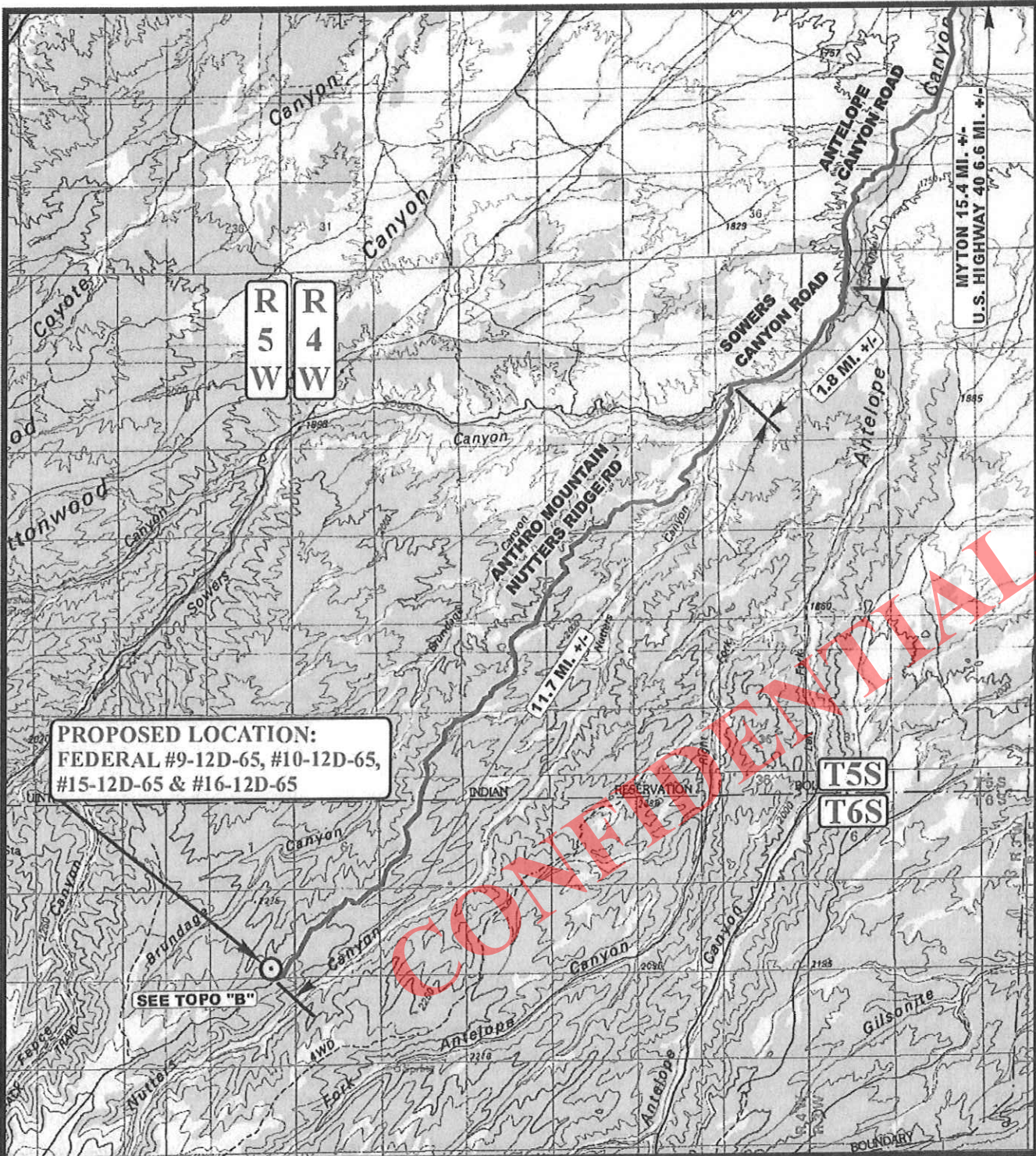
BERRY PETROLEUM COMPANY
SLOPE ANALYSIS FOR
FEDERAL #9-12D-65, #10-12D-65,
#15-12D-65 & #16-12D-65
SECTION 12, T6S, R5W, U.S.B.&M.
SW 1/4 SE 1/4

FIGURE #4
 SCALE: 1" = 50'
 DATE: 09-20-12
 DRAWN BY: R.L.L.
 REV: 11-27-12 S.F.



Slope	Color
+/- 5%	■
+/- 10%	■
+/- 15%	■
+/- 20%	■
+/- 25%	■
+/- 30%	■
+ 35%	■





PROPOSED LOCATION:
 FEDERAL #9-12D-65, #10-12D-65,
 #15-12D-65 & #16-12D-65

SEE TOPO "B"

LEGEND:

⊙ PROPOSED LOCATION

BERRY PETROLEUM COMPANY

FEDERAL #9-12D-65, #10-12D-65,
 #15-12D-65 & #16-12D-65
 SECTION 12, T6S, R5W, U.S.B.&M.
 SW 1/4 SE 1/4



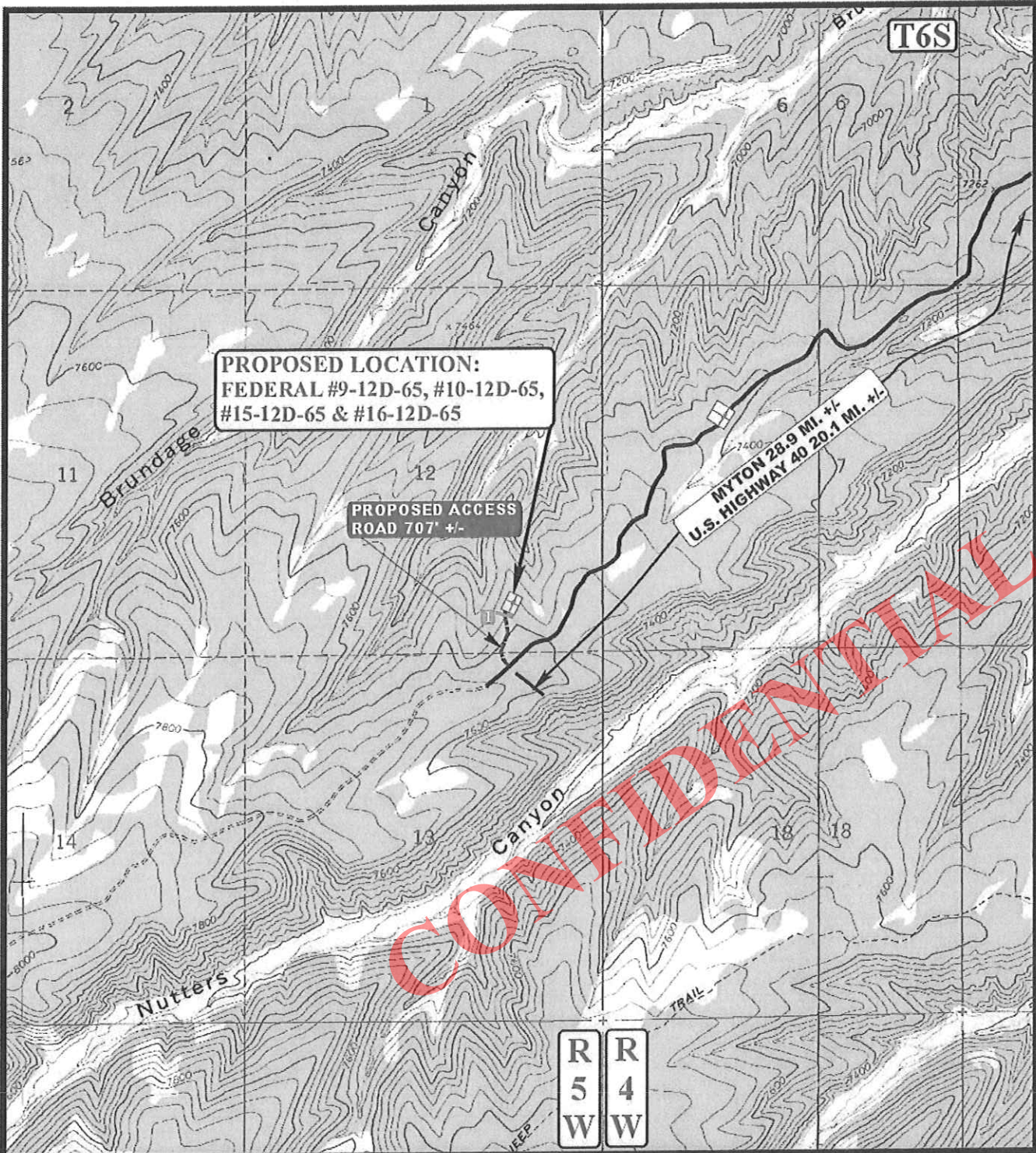
Uintah Engineering & Land Surveying
 85 South 200 East Vernal, Utah 84078
 (435) 789-1017 * FAX (435) 789-1813

TOPOGRAPHIC
 MAP

09 21 12
 MONTH DAY YEAR

SCALE: 1" = 2000' DRAWN BY: MB REVISED: 00-00-00





R
5
W

R
4
W

LEGEND:

- EXISTING ROAD
- - - - - PROPOSED ACCESS ROAD
- 18" CMP REQUIRED

BERRY PETROLEUM COMPANY

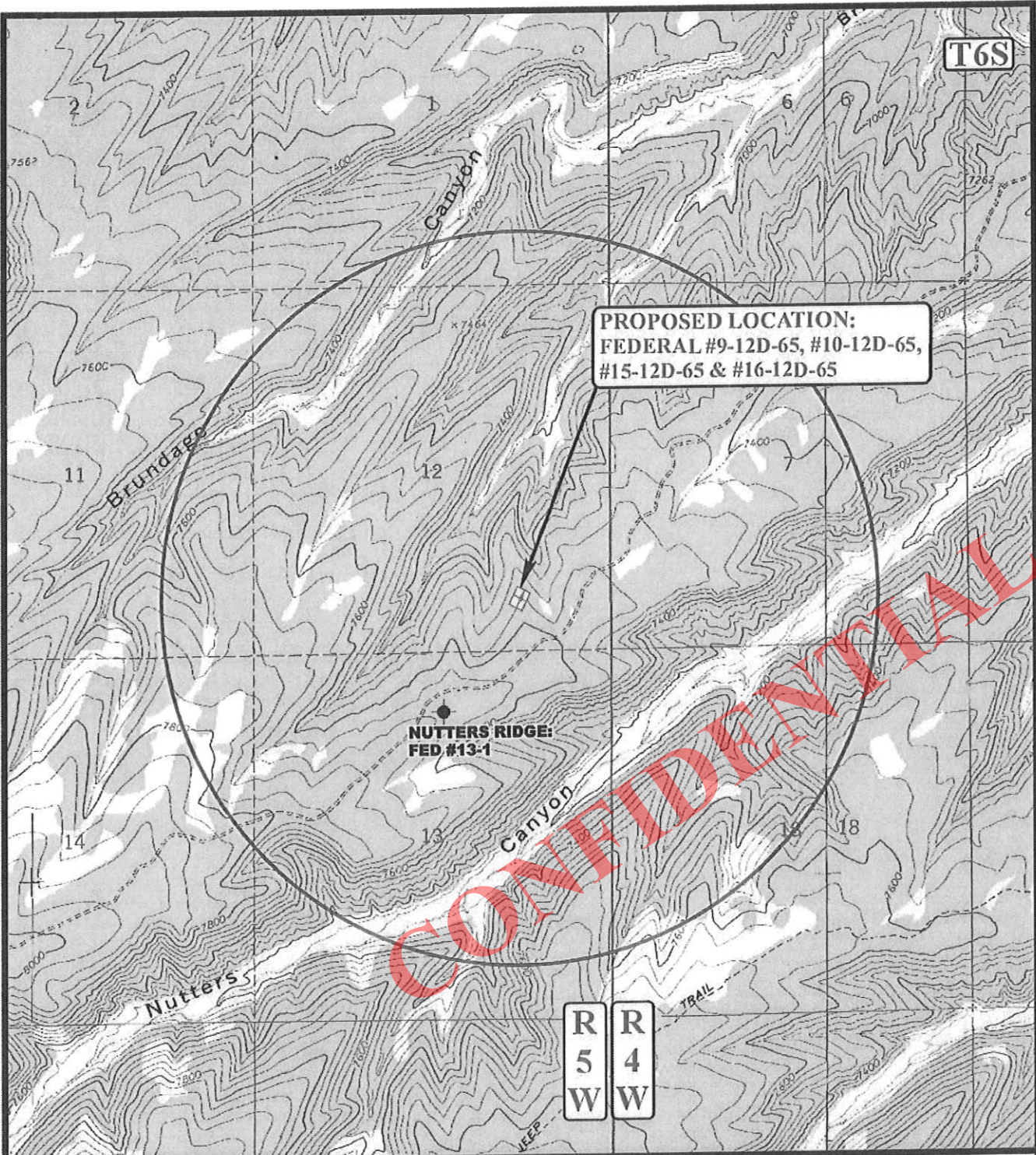
FEDERAL #9-12D-65, #10-12D-65,
 #15-12D-65 & #16-12D-65
 SECTION 12, T6S, R5W, U.S.B.&M.
 SW 1/4 SE 1/4



Uintah Engineering & Land Surveying
 85 South 200 East Vernal, Utah 84078
 (435) 789-1017 * FAX (435) 789-1813

TOPOGRAPHIC MAP 09 21 12
 MONTH DAY YEAR
 SCALE: 1" = 2000' DRAWN BY: MB REVISED: 00-00-00

B
 TOPO



LEGEND:

- PRODUCING WELLS
- SHUT IN WELLS
- WATER WELLS
- DISPOSAL WELLS
- ABANDONED WELLS
- TEMPORARILY ABANDONED

BERRY PETROLEUM COMPANY

FEDERAL #9-12D-65, #10-12D-65,
 #15-12D-65 & #16-12D-65
 SECTION 12, T6S, R5W, U.S.B.&M.
 SW 1/4 SE 1/4

UEIS Uintah Engineering & Land Surveying
 85 South 200 East Vernal, Utah 84078
 (435) 789-1017 * FAX (435) 789-1813

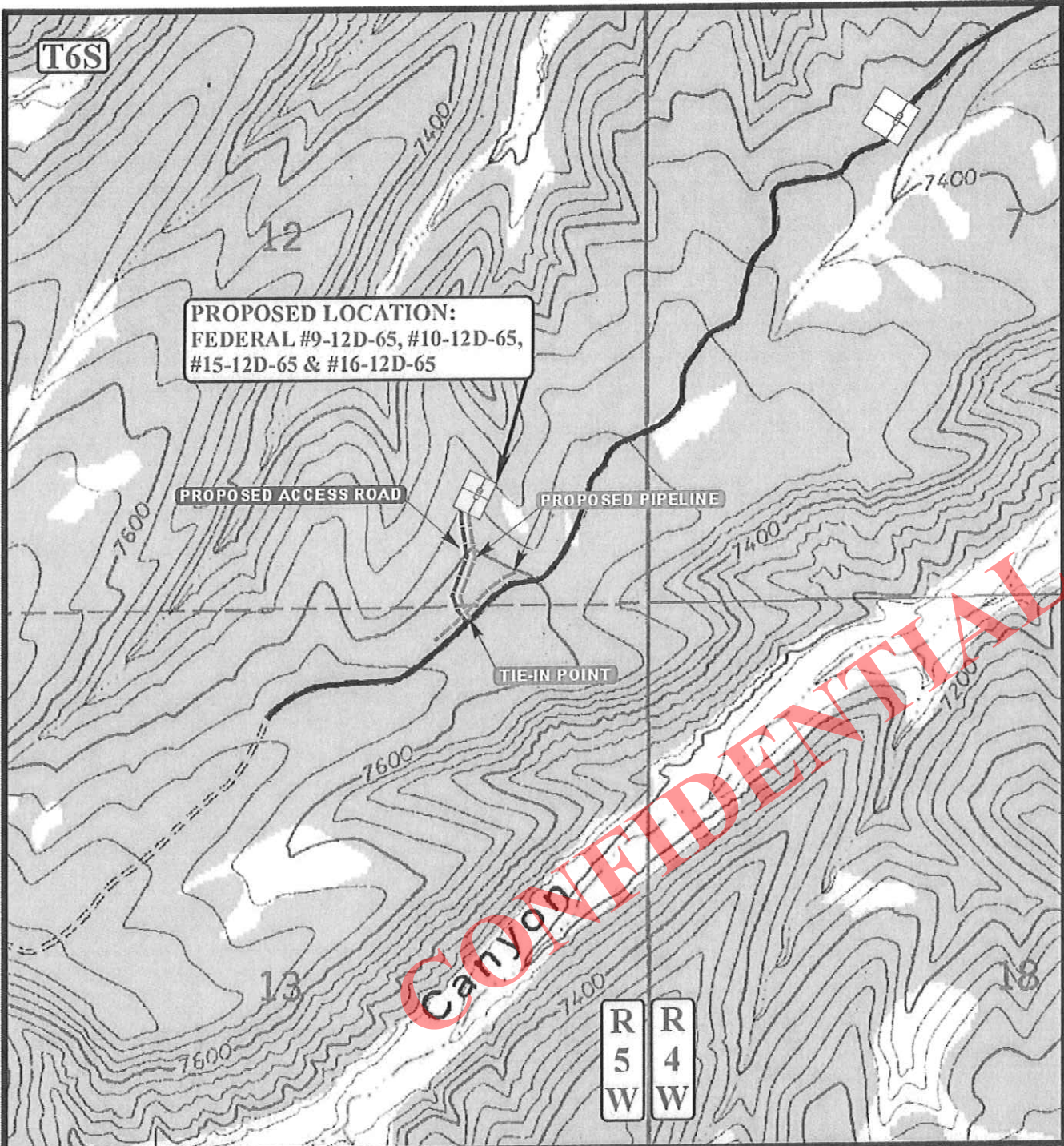


TOPOGRAPHIC MAP

09	21	12
MONTH	DAY	YEAR

SCALE: 1" = 2000' DRAWN BY: MB REVISED: 00-00-00

C
TOPO



APPROXIMATE TOTAL PIPELINE DISTANCE = 770 +/-

LEGEND:

- PROPOSED ACCESS ROAD
- - - - - PROPOSED PIPELINE

BERRY PETROLEUM COMPANY

FEDERAL #9-12D-65, #10-12D-65,
#15-12D-65 & #16-12D-65
SECTION 12, T6S, R5W, U.S.B.&M.
SW 1/4 SE 1/4



U E L S Uintah Engineering & Land Surveying
85 South 200 East Vernal, Utah 84078
(435) 789-1017 * FAX (435) 789-1813

TOPOGRAPHIC 09 21 12
MAP MONTH DAY YEAR
SCALE: 1" = 1000' DRAWN BY: MB REVISED: 00-00-00

D
TOPO

BERRY PETROLEUM COMPANY

FEDERAL #9-12D-65, #10-12D-65, #15-12D-65 & #16-12D-65
LOCATED IN DUCHESNE COUNTY, UTAH
SECTION 12, T6S, R5W, U.S.B.&M.



PHOTO: VIEW FROM CORNER #5 TO LOCATION STAKES

CAMERA ANGLE: NORTHEASTERLY



PHOTO: VIEW OF BEGINNING OF PROPOSED ACCESS

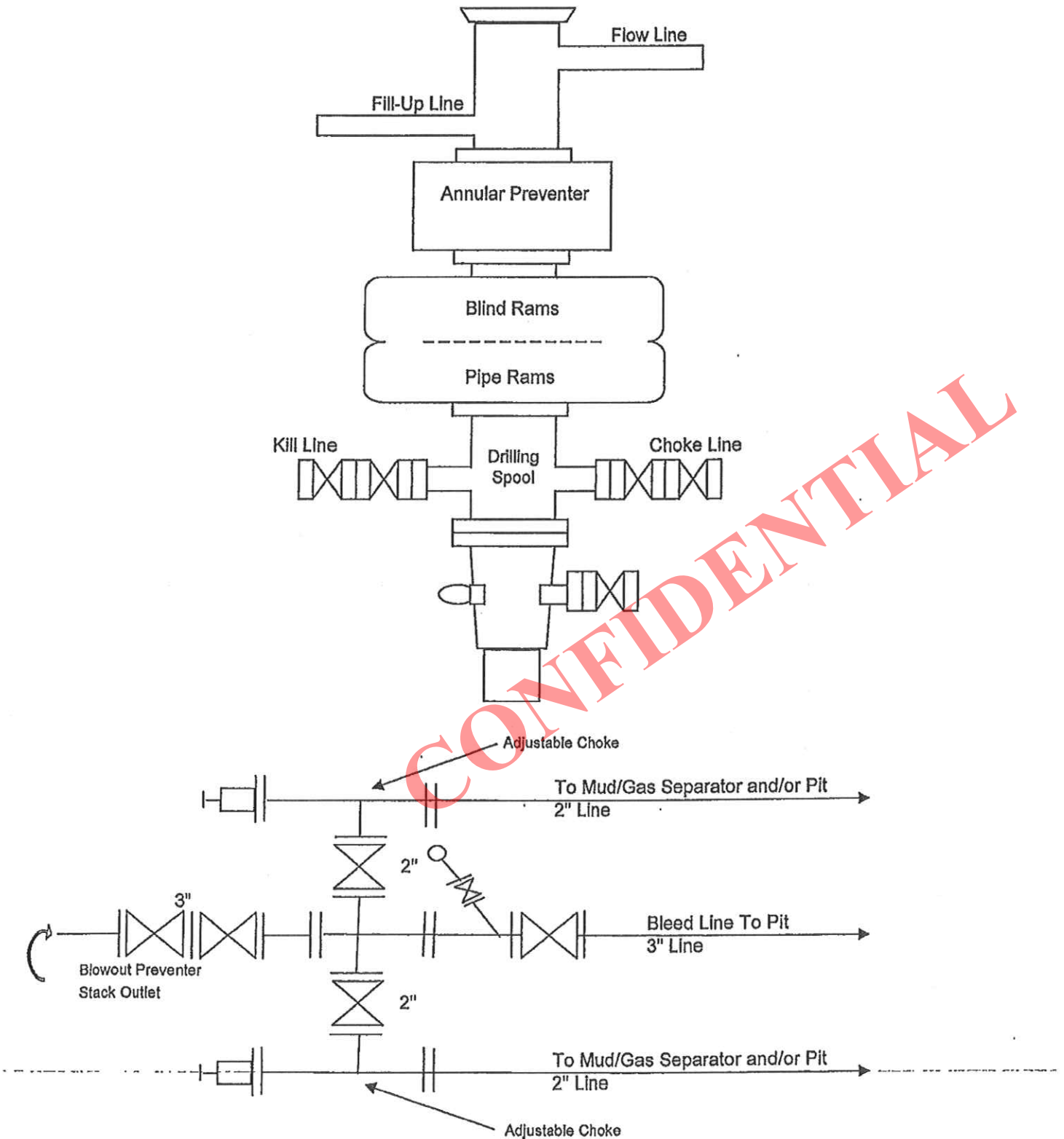
CAMERA ANGLE: NORTHWESTERLY



UELS Uintah Engineering & Land Surveying
85 South 200 East Vernal, Utah 84078
(435) 789-1017 * FAX (435) 789-1813

LOCATION PHOTOS	09	21	12	PHOTO
	MONTH	DAY	YEAR	
TAKEN BY: S.H.	DRAWN BY: MB	REVISED: 00-00-00		

SCHEMATIC DIAGRAM OF 3,000 PSI BOP STACK



AFFIDAVIT OF NOTICE

I, **Kathy Fieldsted**, the affiant herein, being of lawful age and duly sworn upon his oath deposes and states as follows:

Kathy Fieldsted is a Sr. Regulatory and Permitting Tech for **Berry Petroleum Company**, a Delaware Corporation, with headquarters located at 1999 Broadway, Suite 3700, Denver, Colorado 80202, and is duly authorized to make this affidavit on behalf of said corporation.

Berry Petroleum Company has submitted notices to commingle production from the Wasatch and Green River formations in the following wells lying within the boundaries of BLM Oil and Gas Lease USA UTU 77330:

Federal 9-12D-65
Federal 10-12D-65
Federal 15-12D-65
Federal 16-12D-65

This Affidavit is made in accordance with Utah's Oil, Gas and Mining regulation R649-3-22. As operator, Berry Petroleum Company has provided notices to the owner(s) of all contiguous oil and gas leases or drilling units overlying the pool for the aforementioned wells to the parties listed below:

Vantage Energy
116 Inverness Drive East, Suite 107
Denver, Colorado 80112
Attn: Barry Osborne, Land Manager

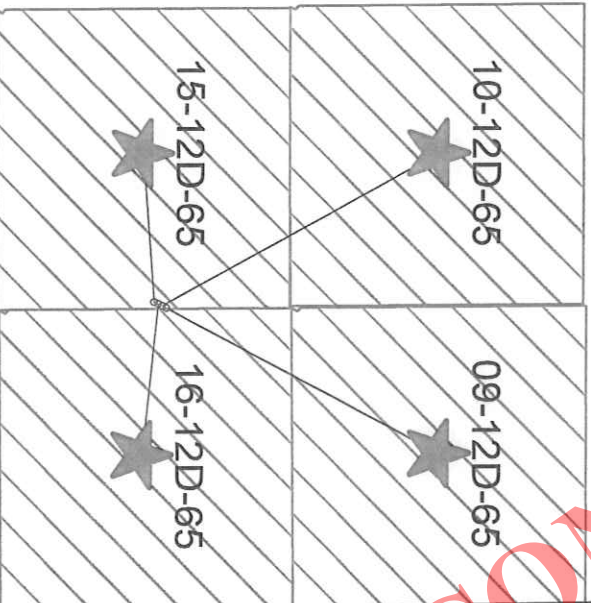
Exxon Mobil Corp
PO Box 2305
Houston, Texas 77252
Attn: Land Manager

This instrument is executed this 7th day of January, 2013.

Berry Petroleum Company

By: 

12



Well of Interest

- ☆ Berry Use Tribal Leases
- Berry Fee Leases
- ☑ Drilling Units to Commingle

CONFIDENTIAL

Berry Petroleum Company

Statewide Utah

Commingle Map



SELF-CERTIFICATION STATEMENT

The following self -certification statement is provided per federal requirements dated May 7, 2007.

Please be advised that Berry Petroleum Company is considered to be the operator of the following well.

Federal 10-12D-65
Section 12, T6S, R5W, U.S.B.& M.
Surface: 743' FSL & 1328' FEL (SW/4SE/4)
BHL: 1980' FSL & 1980' FEL (NW/4SE/4)
Duchesne, County, Utah

Berry Petroleum Company is responsible under the terms of the lease for the operations conducted upon the lease lands.

Operator's Representative and Certification

A) Representative

NAME: Krista M. Mecham

ADDRESS: Berry Petroleum Company
4000 South 4028 West
Route 2, Box 7735
Roosevelt, Utah 84066

PHONE: 435-722-1325

All lease and/or unit operations will be conducted in such a manner that full compliance is made with all applicable laws, regulations and onshore oil and gas orders. Berry Petroleum Company is fully responsible for the actions of its subcontractors. A copy of these conditions will be furnished to the field representative to ensure compliance.

The drilling permit will be valid for a period of two years from the date of approval. After permit termination, a new application will be filed for approval for any future operations.

B) Certification:

I hereby certify that I, or persons under my direct supervision, have inspected the proposed drill site and access route; that I am familiar with the conditions which presently exist; that the statements made in this plan are, to the best of my knowledge and belief, true and correct; and that the work associated with the operations proposed herein will be performed by Berry Petroleum Company and its contractors and subcontractors in conformity with this plan and the terms and conditions under which it is approved. This statement is subject to the provisions of 18 U.S.C. 1001 for the filing of a false statement.

1/30/2013
DATE

Krista Mecham
Krista M. Mecham
Sr. Regulatory & Permitting Tech.

WORKSHEET APPLICATION FOR PERMIT TO DRILL

APD RECEIVED: 1/30/2013

API NO. ASSIGNED: 43013519990000

WELL NAME: Federal 10-12D-65

OPERATOR: BERRY PETROLEUM COMPANY (N2480)

PHONE NUMBER: 435 722-1325

CONTACT: Krista Mecham

PROPOSED LOCATION: SWSE 12 060S 050W

Permit Tech Review:

SURFACE: 0743 FSL 1328 FEL

Engineering Review:

BOTTOM: 1980 FSL 1980 FEL

Geology Review:

COUNTY: DUCHESNE

LATITUDE: 39.96922

LONGITUDE: -110.39181

UTM SURF EASTINGS: 551939.00

NORTHINGS: 4424518.00

FIELD NAME: UNDESIGNATED

LEASE TYPE: 1 - Federal

LEASE NUMBER: UTU77330

PROPOSED PRODUCING FORMATION(S): WASATCH

SURFACE OWNER: 1 - Federal

COALBED METHANE: NO

RECEIVED AND/OR REVIEWED:

- PLAT
- Bond: FEDERAL - UTB000035
- Potash
- Oil Shale 190-5
- Oil Shale 190-3
- Oil Shale 190-13
- Water Permit: 43-12400
- RDCC Review:
- Fee Surface Agreement
- Intent to Commingle

Commingle Approved

LOCATION AND SITING:

- R649-2-3.
- Unit:
- R649-3-2. General
- R649-3-3. Exception
- Drilling Unit
- Board Cause No: R649-3-11
- Effective Date:
- Siting:
- R649-3-11. Directional Drill

Comments: Presite Completed

Stipulations: 1 - Exception Location - bhill
 3 - Commingle - ddoucet
 4 - Federal Approval - dmason
 15 - Directional - dmason
 23 - Spacing - dmason



GARY R. HERBERT
Governor

GREGORY S. BELL
Lieutenant Governor

State of Utah

DEPARTMENT OF NATURAL RESOURCES

MICHAEL R. STYLER
Executive Director

Division of Oil, Gas and Mining

JOHN R. BAZA
Division Director

Permit To Drill

Well Name: Federal 10-12D-65

API Well Number: 43013519990000

Lease Number: UTU77330

Surface Owner: FEDERAL

Approval Date: 3/12/2013

Issued to:

BERRY PETROLEUM COMPANY, 4000 South 4028 West Rt 2 Box 7735, Roosevelt, UT 84066

Authority:

Pursuant to Utah Code Ann. 40-6-1 et seq., and Utah Administrative Code R649-3-1 et seq., the Utah Division of Oil, Gas and Mining issues conditions of approval, and permit to drill the listed well. This permit is issued in accordance with the requirements of R649-3-11. The expected producing formation or pool is the WASATCH Formation(s), completion into any other zones will require filing a Sundry Notice (Form 9). Completion and commingling of more than one pool will require approval in accordance with R649-3-22.

Duration:

This approval shall expire one year from the above date unless substantial and continuous operation is underway, or a request for extension is made prior to the expiration date

Exception Location:

Appropriate information has been submitted to DOGM and administrative approval of the requested exception location is hereby granted.

Commingle:

Administrative approval for commingling the production from the Wasatch formation and the Green River formation in this well is hereby granted. Appropriate information has been submitted to DOGM in accordance with R649-3-22. No written objections from owners were received by DOGM.

General:

Compliance with the requirements of Utah Admin. R. 649-1 et seq., the Oil and Gas Conservation General Rules, and the applicable terms and provisions of the approved Application for permit to drill.

Conditions of Approval:

State approval of this well does not supercede the required federal approval, which must be obtained prior to drilling.

In accordance with Utah Admin. R.649-3-11, Directional Drilling, the operator shall submit a complete angular deviation and directional survey report to the Division within 30 days following completion of the well.

This proposed well is located in an area for which drilling units (well spacing patterns) have not been established through an order of the Board of Oil, Gas and Mining (the "Board"). In order to avoid the possibility of waste or injury to correlative rights, the operator is requested, once the well has been drilled, completed, and has produced, to analyze geological and engineering data generated therefrom, as well as any similar data from surrounding areas if available. As soon as is practicable after completion of its analysis, and if the analysis suggests an area larger than the quarter-quarter section upon which the well is located is being drained, the operator is requested to seek an appropriate order from the Board establishing drilling and spacing units in conformance with such analysis by filing a Request for Agency Action with the Board.

Notification Requirements:

The operator is required to notify the Division of Oil, Gas and Mining of the following actions during drilling of this well:

- Within 24 hours following the spudding of the well - contact Carol Daniels at 801-538-5284

(please leave a voicemail message if not available)

OR

submit an electronic sundry notice (pre-registration required) via the Utah Oil & Gas website

at <http://oilgas.ogm.utah.gov>

Reporting Requirements:

All reports, forms and submittals as required by the Utah Oil and Gas Conservation General Rules will be promptly filed with the Division of Oil, Gas and Mining, including but not limited to:

- Entity Action Form (Form 6) - due within 5 days of spudding the well
- Monthly Status Report (Form 9) - due by 5th day of the following calendar month
- Requests to Change Plans (Form 9) - due prior to implementation
- Written Notice of Emergency Changes (Form 9) - due within 5 days
- Notice of Operations Suspension or Resumption (Form 9) - due prior to implementation
- Report of Water Encountered (Form 7) - due within 30 days after completion
- Well Completion Report (Form 8) - due within 30 days after completion or plugging

Approved By:



For John Rogers
Associate Director, Oil & Gas

STATE OF UTAH DEPARTMENT OF NATURAL RESOURCES DIVISION OF OIL, GAS, AND MINING		FORM 9	
SUNDRY NOTICES AND REPORTS ON WELLS Do not use this form for proposals to drill new wells, significantly deepen existing wells below current bottom-hole depth, reenter plugged wells, or to drill horizontal laterals. Use APPLICATION FOR PERMIT TO DRILL form for such proposals.		5. LEASE DESIGNATION AND SERIAL NUMBER: UTU77330	
		6. IF INDIAN, ALLOTTEE OR TRIBE NAME:	
1. TYPE OF WELL Oil Well		7. UNIT or CA AGREEMENT NAME:	
2. NAME OF OPERATOR: BERRY PETROLEUM COMPANY		8. WELL NAME and NUMBER: Federal 10-12D-65	
3. ADDRESS OF OPERATOR: 4000 South 4028 West Rt 2 Box 7735 , Roosevelt, UT, 84066		9. API NUMBER: 43013519990000	
PHONE NUMBER: 303 999-4044 Ext		9. FIELD and POOL or WILDCAT: UNDESIGNATED	
4. LOCATION OF WELL FOOTAGES AT SURFACE: 0743 FSL 1328 FEL QTR/QTR, SECTION, TOWNSHIP, RANGE, MERIDIAN: Qtr/Qtr: SWSE Section: 12 Township: 06.0S Range: 05.0W Meridian: U		COUNTY: DUCHESNE	
		STATE: UTAH	
11. CHECK APPROPRIATE BOXES TO INDICATE NATURE OF NOTICE, REPORT, OR OTHER DATA			
TYPE OF SUBMISSION	TYPE OF ACTION		
<input type="checkbox"/> NOTICE OF INTENT Approximate date work will start: <input type="checkbox"/> SUBSEQUENT REPORT Date of Work Completion: <input checked="" type="checkbox"/> SPUD REPORT Date of Spud: 5/17/2013 <input type="checkbox"/> DRILLING REPORT Report Date:	<input type="checkbox"/> ACIDIZE <input type="checkbox"/> CHANGE TO PREVIOUS PLANS <input type="checkbox"/> CHANGE WELL STATUS <input type="checkbox"/> DEEPEN <input type="checkbox"/> OPERATOR CHANGE <input type="checkbox"/> PRODUCTION START OR RESUME <input type="checkbox"/> REPERFORATE CURRENT FORMATION <input type="checkbox"/> TUBING REPAIR <input type="checkbox"/> WATER SHUTOFF <input type="checkbox"/> WILDCAT WELL DETERMINATION	<input type="checkbox"/> ALTER CASING <input type="checkbox"/> CHANGE TUBING <input type="checkbox"/> COMMINGLE PRODUCING FORMATIONS <input type="checkbox"/> FRACTURE TREAT <input type="checkbox"/> PLUG AND ABANDON <input type="checkbox"/> RECLAMATION OF WELL SITE <input type="checkbox"/> SIDETRACK TO REPAIR WELL <input type="checkbox"/> VENT OR FLARE <input type="checkbox"/> SI TA STATUS EXTENSION <input type="checkbox"/> OTHER	<input type="checkbox"/> CASING REPAIR <input type="checkbox"/> CHANGE WELL NAME <input type="checkbox"/> CONVERT WELL TYPE <input type="checkbox"/> NEW CONSTRUCTION <input type="checkbox"/> PLUG BACK <input type="checkbox"/> RECOMPLETE DIFFERENT FORMATION <input type="checkbox"/> TEMPORARY ABANDON <input type="checkbox"/> WATER DISPOSAL <input type="checkbox"/> APD EXTENSION OTHER: <input style="width: 100px;" type="text"/>
12. DESCRIBE PROPOSED OR COMPLETED OPERATIONS. Clearly show all pertinent details including dates, depths, volumes, etc.			
The Federal 10-12D-65 was spud on May 17, 2013 at 10:30 am. 7' of 14" conductor was set followed by 381.95' of 8 5/8" surface casing.			
Accepted by the Utah Division of Oil, Gas and Mining FOR RECORD ONLY May 17, 2013			
NAME (PLEASE PRINT) Krista Mecham	PHONE NUMBER 435 722-1325	TITLE Regulatory Permitting Tech	
SIGNATURE N/A		DATE 5/17/2013	

UNITED STATES
DEPARTMENT OF THE INTERIOR
BUREAU OF LAND MANAGEMENT

RECEIVED

FORM APPROVED
OMB No. 1004-0136
Expires July 31, 2010

JAN 3 1 2013

APPLICATION FOR PERMIT TO DRILL OR REENTER

BLM

CONFIDENTIAL

5. Lease Serial No. UTU77330	
6. If Indian, Allottee or Tribe Name	
7. If Unit or CA Agreement, Name and No.	
8. Lease Name and Well No. FEDERAL 10-12D-65	
9. API Well No. 43-013-51999	
10. Field and Pool, or Exploratory BRUNDAGE	
11. Sec., T., R., M., or Blk. and Survey or Area Sec 12 T6S R5W Mer UBM	
12. County or Parish DUCHESNE	13. State UT
17. Spacing Unit dedicated to this well 40.00	
20. BLM/BIA Bond No. on file UTB000035	
23. Estimated duration 14 DAYS	

1a. Type of Work: <input checked="" type="checkbox"/> DRILL <input type="checkbox"/> REENTER	
1b. Type of Well: <input checked="" type="checkbox"/> Oil Well <input type="checkbox"/> Gas Well <input type="checkbox"/> Other <input type="checkbox"/> Single Zone <input checked="" type="checkbox"/> Multiple Zone	
2. Name of Operator BERRY PETROLEUM COMPANY Contact: KRISTA M MECHAM E-Mail: kmm@bry.com	
3a. Address 4000 S. 4028 W. RT. 2 BOX 7735 ROOSEVELT, UT 84066	3b. Phone No. (include area code) Ph: 435-722-1325
4. Location of Well (Report location clearly and in accordance with any State requirements. *) At surface SWSE 743FSL 1328FEL At proposed prod. zone NWSE 1980FSL 1980FEL	
14. Distance in miles and direction from nearest town or post office* 29 MILES FROM MYTON, UT	
15. Distance from proposed location to nearest property or lease line, ft. (Also to nearest drig. unit line, if any) 743	16. No. of Acres in Lease 2000.00
18. Distance from proposed location to nearest well, drilling, completed, applied for, on this lease, ft. 20	19. Proposed Depth 6764 MD 6538 TVD
21. Elevations (Show whether DF, KB, RT, GL, etc.) 7560 GL	22. Approximate date work will start 06/01/2013

24. Attachments

MAY 14 2013

The following, completed in accordance with the requirements of Onshore Oil and Gas Order No. 1, shall be attached to this form:

- Well plat certified by a registered surveyor.
- A Drilling Plan.
- A Surface Use Plan (if the location is on National Forest System Lands, the SUPO shall be filed with the appropriate Forest Service Office).
- Bond to cover the operations unless covered by an existing bond on file (see item 20 above).
- Operator certification
- Such other site specific information and/or plans as may be required by the authorized officer.

25. Signature (Electronic Submission)	Name (Printed/Typed) KRISTA M MECHAM Ph: 435-722-1325	Date 01/30/2013
Title SR. REGULATORY & PERMITTING		
Approved by (Signature) 	Name (Printed/Typed) Jerry Kenczka	Date MAY 09 2013
Title Assistant Field Manager Lands & Mineral Resources	Office VERNAL FIELD OFFICE	

Application approval does not warrant or certify the applicant holds legal or equitable title to those rights in the subject lease which would entitle the applicant to conduct operations thereon.
Conditions of approval, if any, are attached.

CONDITIONS OF APPROVAL ATTACHED

Title 18 U.S.C. Section 1001 and Title 43 U.S.C. Section 1212, make it a crime for any person knowingly and willfully to make to any department or agency of the United States any false, fictitious or fraudulent statements or representations as to any matter within its jurisdiction.

Electronic Submission #192630 verified by the BLM Well Information System
For BERRY PETROLEUM COMPANY, sent to the Vernal
Committed to AFMSS for processing by ROBIN R. HANSEN on 02/04/2013 ()

NOTICE OF APPROVAL

UDOGM

** OPERATOR-SUBMITTED ** OPERATOR-SUBMITTED ** OPERATOR-SUBMITTED **

1200150750



**UNITED STATES DEPARTMENT OF THE INTERIOR
BUREAU OF LAND MANAGEMENT
VERNAL FIELD OFFICE**

170 South 500 East

VERNAL, UT 84078

(435) 781-4400



CONDITIONS OF APPROVAL FOR APPLICATION FOR PERMIT TO DRILL

Company: BERRY PETROLEUM COMPANY
Well No: FEDERAL 10-12D-65
API No: 43-013-51999

Location: SWSE, Sec. 12, T6S, R5W
Lease No: UTU-77330
Agreement:

OFFICE NUMBER: (435) 781-4400

OFFICE FAX NUMBER: (435) 781-3420

**A COPY OF THESE CONDITIONS SHALL BE FURNISHED TO YOUR
FIELD REPRESENTATIVE TO INSURE COMPLIANCE**

All lease and/or unit operations are to be conducted in such a manner that full compliance is made with the applicable laws, regulations (43 CFR Part 3160), and this approved Application for Permit to Drill including Surface and Downhole Conditions of Approval. The operator is considered fully responsible for the actions of his subcontractors. A copy of the approved APD must be on location during construction, drilling, and completion operations. **This permit is approved for a two (2) year period, or until lease expiration, whichever occurs first. An additional extension, up to two (2) years, may be applied for by sundry notice prior to expiration.**

NOTIFICATION REQUIREMENTS

Location Construction (Notify Environmental Scientist)	- Forty-Eight (48) hours prior to construction of location and access roads.
Location Completion (Notify Environmental Scientist)	- Prior to moving on the drilling rig.
Spud Notice (Notify Petroleum Engineer)	- Twenty-Four (24) hours prior to spudding the well.
Casing String & Cementing (Notify Supv. Petroleum Tech.)	- Twenty-Four (24) hours prior to running casing and cementing all casing strings to: blm ut vn opreport@blm.gov
BOP & Related Equipment Tests (Notify Supv. Petroleum Tech.)	- Twenty-Four (24) hours prior to initiating pressure tests.
First Production Notice (Notify Petroleum Engineer)	- Within Five (5) business days after new well begins or production resumes after well has been off production for more than ninety (90) days.

**SURFACE USE PROGRAM
CONDITIONS OF APPROVAL (COAs)**

- All new and replacement internal combustion gas field engines of less than or equal to 300 design-rated horsepower must not emit more than 2 gms of NO_x per horsepower-hour. This requirement does not apply to gas field engines of less than or equal to 40 design-rated horsepower.
- All and replacement internal combustion gas field engines of greater than 300 design rated horsepower must not emit more than 1.0 gms of NO_x per horsepower-hour.
- If there is an active Gilsonite mining operation within 2 miles of the well location, operator shall notify the Gilsonite operator at least 48 hours prior to any blasting during construction.
- If paleontological materials are uncovered during construction, the operator is to immediately stop work and contact the Authorized Officer (AO). A determination will be made by the AO as to what mitigation may be necessary for the discovered paleontologic material before construction can continue.

Air Quality

- The Operator will use drill rigs that meet the EPA Tier II emission standards or better for the life of the project (LOP).
- The Operator will conduct green completions to minimize natural gas/methane and volatile organic compound (VOC) emissions. A green completion involves capturing natural gas that initially flows from a well after flowback of water has finished. The Operator will direct natural gas flowing from newly completed wells into the sales pipeline, or use it for fuel gas for on-site heaters and the pump jack engine. This is accomplished using a separator to separate water, sand, oil, and gas initially coming out of the well.
- The Operator will install pump jack engines that meet the applicable New Source Performance Standards (NSPS) emission limits for pump jack engines.
- The Operator will install emission controls on condensate tank batteries and dehydrators with control efficiencies of greater than 95%.
- The Operator will test the efficiency of controls annually and ensure that flaring/combustors meet >90% efficiency.
- The Operator will install viton/teflon seals for chemical and cold weather service (Enardo thief hatches and Stack Vents) on hatches and valves.
- The Operator will install three phase separators on its gas pipelines at the compressor stations, which will stabilize the natural gas liquids at a much lower pressure, and re-route the majority of VOC flash emissions back into the gas pipeline, instead of dumping them into the condensate tanks, which are at atmospheric pressure. The resulting reroute of the VOC flash gas into the gas pipeline and reduced pressure drop at the condensate tanks will greatly reduce VOC flash emissions at the tanks.
- The Operator will ensure that the design of VOC collection systems (piping, valves, etc.) are adequate for control systems for the LOP.
- The Operator will install low/no bleed pneumatic controllers and valves on all new equipment.
- The Operator will route pneumatic pump emissions to either emission control devices, or back into the process stream to eliminate emissions.

- The Operator will install secondary control systems on project-related compressor engines to reduce emissions. Potential secondary control systems include the following.
- Installation of new ultra lean burn engines with oxidation catalysts and turbochargers. These engines have been engineered to significantly reduce emissions through air-fuel ratio modifications, modified piston design, and utilize oxidation catalysts as a secondary control measure to further reduce emissions from the engines.
- Installation of rich burn engines equipped with three-way catalysts as a secondary control measure. These engines with the secondary control device can achieve substantially lower emissions than older engines not equipped with secondary controls.
- The Operator will implement a leak detection program that is consistent with EPA Method 21, once gas production has ramped up to the point where compression is needed.
- Leak detection surveys will be conducted on a quarterly basis, the results documented, and repairs made on a timely basis where leaks are detected.
- A Leak Detection Plan will be submitted to the Forest Service and/or EPA for approval.
- The leak detection limit will be 10,000 parts per million (ppm) of methane. If a leak is discovered during an inspection, the leaking piece of equipment will be tagged, and the appropriate personnel will be notified. The tag will remain in place until the leak is repaired and re-sampled to verify the leak is no longer occurring.
- Leaks at or above 10,000 parts per million (ppm) will be repaired within 15 days. An exception to this repair schedule will be if the leak is occurring on an essential component, where the repair will require the shutdown of a critical process unit that will affect operation of the proposed project. An example will be the shutdown of a compressor serving 25% of the field. If a leak above 10,000 ppm is discovered on a critical process unit, the leak will be repaired during the next scheduled shut down of the equipment for maintenance or other repairs, but will not exceed one year from the date of leak discovery.
- Leak findings and repairs will be documented.
- The Operator will install and operate an ozone monitoring station southwest of Roosevelt, Utah, on Operator-owned property. The ozone monitoring program will be consistent with those managed by the State of Utah and the EPA in the Uintah Basin, and data collected will be provided to the State and the EPA.
- Reduce fugitive dust from roads by observing speed limits and applying water as needed. Water used for this purpose will be fresh water, not production water. If water application does not adequately reduce fugitive dust, the use of magnesium chloride (MgCl) or other dust suppression methods will be considered; however, MgCl shall not be applied within 100 feet of perennial streams, wetlands, springs, wet areas, or ambient water. In proximity to such settings gravel surfacing or non-chloride dust suppressants will be considered.

Cultural Resources

- Stipulations of the Berry Petroleum South Unit Programmatic Agreement (Agreement # AS-11-00017) will be fully implemented in order to fulfill the requirements of Section 106 of the National

Historic Preservation Act and to avoid, minimize, or mitigate adverse effects to National Register eligible cultural sites affected by the project.

- Ground-disturbing activities (road construction and upgrading, well pad construction, pipeline placement, etc.) will not be authorized until cultural resource identification and avoidance procedures have been completed as specified in the Berry Petroleum South Unit Programmatic Agreement (Agreement # AS-11-00017).
- The Cultural Resource Monitoring Plan as specified in the Berry Petroleum South Unit Programmatic Agreement (Agreement # AS-11-00017) will be implemented to evaluate indirect and cumulative effects of the project on cultural resources.
- All personnel, subcontractors, and consultants associated with the project will refrain from collecting, damaging, or impacting cultural resources on the Forest.
- If cultural resources are inadvertently discovered, construction activities will be halted within 100 feet of the discovery and the Forest Service notified. Operations in the area of the discovery will not resume until stipulations of the Forest inadvertent discovery plan have been fulfilled and the authorization to proceed has been received from the Forest Service.
- The proposed project has been surveyed for National Register eligible archaeological resources and none were found. However, if construction activities uncover or expose or buried archaeological resources, the applicant and subcontractors will cease all activities within 100ft/30m of the discovery. The applicant will contact Ashley National Forest and will follow the Forest's Cultural Resource Inadvertent Discovery Plan.
- All personnel involved in construction, operation, and maintenance of the facilities described in the APD will sign and follow the "Archaeological Rules and Restrictions for Berry Petroleum Oil and Gas Development on Ashley National Forest Lands" (Attachment F of the Programmatic Agreement.)

Modified Visual Quality Objectives

- Facilities shall incorporate appropriate camouflage coloring, facility design, proper placement, edge "feathering" along roads and vegetation/road boundaries, and/or topographic screening to reduce or eliminate the casually observable effects of well pads, access roads, and pipeline infrastructure.
- Topographic screening and proper placement of well pads and facilities shall include hiding well pads and/or facilities behind ridge lines, in natural depressions, behind vegetation, or behind rock outcrops.
- Where feasible, facility design shall include combining facilities to minimize the number of structures, burying part of the structure, using natural-appearing forms, or using low-profile structures (where taller structures or tanks will be more visible) to reduce visibility and minimize form contrasts.
- Minimize well pad size to reduce color and line contrasts.
- Design access roads, when feasible, to follow landform or vegetation contours to reduce linear contrasts.

- Plan for and apply interim or intermediate well pad site and access road reclamation to reduce the visual size of surface disturbances and reduce color and line contrasts.
- Avoid excessive side-casting of earth materials from ridgelines and steep slopes to reduce soil color contrasts.

Paleontological Resources

- Site-specific paleontological surveys will be required prior to the start of ground disturbing activities, for proposed development in geologic units (generally PFC Class 4 and 5) deemed likely to contain significant vertebrate fossils and/or noteworthy occurrences of invertebrate, plant, or trace fossils.
- If paleontological surveys show significant paleontological resources are known or likely to be present within a specified area, then paleontological monitoring of surface-disturbing activities within that area will be required.
- Where required for a given area, paleontological monitoring may involve concurrent observation of all construction activities within that area, or may consist of periodic spot-checking and salvage of observed fossil resources, as determined by the Forest Service on a case by case basis. The level of paleontological monitoring deemed necessary by the Forest Service for a given area will depend on the nature and abundance of fossil resources expected to be encountered within that area, and may change (either higher or lower) as construction and paleontological monitoring activities progress.
- Any significant fossils identified during paleontological surveys or monitoring efforts will be collected by a qualified paleontologist, properly documented, and transferred to a Forest Service-approved paleontological repository for curation.
- Paleontological monitors will have authority to temporarily divert operating equipment away from exposed fossils in order to professionally, safely, and efficiently recover the fossil specimens and collect associated data. Monitors will also have authority to temporarily stop construction activities in the vicinity of exposed fossil resources.
- If significant paleontological resources are discovered at a site where or when a paleontological monitor is not present, construction activities will be halted and the Forest Service notified. Ground disturbing operations in the area of the discovery will not resume until authorization to proceed has been received from the Forest Service.
- Paleontological monitoring will be required.

Range

- Fence well pads, as needed and as determined by the Forest Service, to prevent cattle from entering well pad areas.
- Repair all fences damaged by or removed for construction.
- Avoid range improvements such as stock ponds, guzzlers, and other watering amenities, where possible.

Surface Impacts – General/Multi-Purpose

- Detailed site specific restoration plans will be submitted with each application to drill, detailing revegetation strategies and potential sources of additional soil if needed.
- Production facilities will be consolidated when possible, to reduce disturbance from traffic, habitat fragmentation, and total surface area impacts.
- Pump jack engines will be equipped with high-grade mufflers to reduce noise during the operational LOP.
- Cut slopes required for pad construction will not be steeper than 1.5:1. In some cases, additional engineering measures will be implemented to construct drainage systems and culverts in order to divert water flow away from the well pads and roads, prevent erosion, and prevent sediment loading in creek channels due to construction. Such engineered designs will be submitted for review with site-specific APDs.
- Gas gathering pipelines will be located in the 35-foot right-of-way along access roads except as needed on a site-specific basis to resolve safety concerns or comply with other resource mitigation measures.
- For all locations and access roads, the Operator will promptly revegetate all disturbed areas not necessary for future operations with a Forest Service-approved seed mixture. Revegetation will commence immediately after construction, or immediately after the disturbed area is no longer needed for future operations. Reclamation achievement will be evaluated using the standards described in the Reclamation Plan (FEIS Appendix B). Rehabilitation efforts must be repeated if it is concluded that the success rate is below an acceptable level as determined by the Forest Service.
- If vegetation on the well pad fill slope does not provide at least 60% ground cover within 60 days of creating the well pad, engineering practices will be implemented to control erosion. Such engineering measures may include mulching, use of fiber mats, cross slope trenching, contour furrows, rock dams, terracing, or other erosion control practices.
- Final reclamation will occur after a well is no longer productive. Each well will be plugged, capped, and all surface equipment including surface pipelines will be removed at the end of its productive life. Buried pipelines will be plugged at specified intervals and abandoned in place.
- At the end of its productive life, each well pad will be recontoured to mimic the adjacent natural topography using heavy equipment and previously salvaged soil material will be spread over the surface of the pad site. The reclaimed surface will then be reseeded with vegetation; the seed mix will be determined by the Forest Service and will generally mimic native vegetation surrounding the specific well site. Sufficient erosion control is assured when adequate groundcover is reestablished, water naturally infiltrates into the soil, and gulying, headcutting, slumping, and deep or excessive rilling is not observed. Well site reclamation will be performed and monitored in consultation with the ANF, including the control of noxious weeds.

Transportation

- Detailed site specific transportation plans will be submitted for each APD or groups of APDs submitted for review. Transportation plans will include detailed route locations, drawings, gates, signage, erosion control, drainage, road maintenance, etc.

- All existing and new access roads will be maintained and kept in good repair during all drilling, completion, and producing operations associated with the proposed oil and gas wells. Road maintenance will include grading, maintaining drainage, watering (as needed), fixing mud holes, cleaning cattle guards, snow removal, sign maintenance (for signs associated with oil and gas wells or development), etc. Snow removal will be done in a manner approved by the Forest Service in order to reduce road surface loss and erosion.
- New route construction will be the minimum necessary for safely conducting the approved activity. When no longer required for use in the project, new routes will be closed by re-contouring to match local topography, scarification and reseeded.
- New access roads and surface-disturbing activities will conform to the BLM Gold Book (BLM 2007) standards and/or Forest Service specifications.
- The road grade for new roads within the Project Area will be 10% or less wherever possible.
- Graveling or capping the roadbed will be performed as necessary to provide a well-constructed, safe road.
- Appropriate water control structures for roads will be installed to control erosion.
- New access roads and other disturbed areas that are no longer needed will be restored to near their original condition and Forest Service reclamation procedures will be followed.
- The Operator will consult with Duchesne County, the Utah Department of Transportation, and adjacent land managers to ensure that roads serving the Project Area are adequately maintained and repaired.
- All roads constructed by the Operator will be closed to public motorized use through the use of Forest Service approved signs and gates.
- Construction equipment used to construct well pads and roads will be cleaned of soil prior to entering forest lands in order to prevent the spread of noxious weeds.
- Contractors and employees are required to comply with all posted speed limits.
- There will be no major cuts and fills for road construction, or road bridges. If it becomes necessary to install a culvert at some time after approval of the APD, the Operator will submit a Sundry Notice requesting approval from the Forest Service.
- There will be no gates, cattle guards, fence cuts, or modifications to existing facilities without prior consent of the Forest Service.
- In semi-primitive non-motorized/roadless areas, roads will be located, designed, and reclaimed in a manner that minimizes effects to the semi-primitive character of the land.
- All construction/operations traffic will be confined to the approved road ROW and any additional areas as specified in an approved APD. No cross-country travel by vehicles will be allowed.
- If the disturbed road width needs to exceed 35 feet to accommodate larger equipment, intersections, or sharp curves, approval will be required from the Forest Service. Turn-out areas

will not be constructed unless deemed necessary for safety reasons and approved by the Forest Service.

- A transportation plan is required with full design where road is proposed on steep side slope. There is a section where this road is proposed to go along a steep side slope.
- A gate w/ "Authorized Personnel" signage is required at the intersection.
- Round corner 4 so that toe of fill catches an additional 15' closer to wellheads than currently staked. This is to move fill further from steep slopes. Ensure topsoil pile is not shown on steep slopes (i.e. not around corner 4).

Water and Soils

- The Operator will recycle/reuse approximately 70% of produced water generated by the project, using it both for drilling and completions of new wells, or for other off-site projects. The remaining produced water will be sent to a permitted disposal facility.
- Use closed loop drilling to eliminate the need for reserve pits, reduce closure and waste management costs, and reduce potential for contamination from leaking.
- Minimize topsoil removal during drilling activities, where feasible, to minimize disturbance to sensitive soils and vegetation.
- Well sites will be reclaimed back to natural condition by revegetating with biologically active topsoil.
- To prevent erosion of disturbed soils, vegetation and/or structural measures to control erosion will be implemented as soon as possible after initial soil disturbance.
- The operator will prepare and submit a Spill Prevention, Control, and Countermeasure Plan (SPCCP) that will minimize the risk of spills by detailing techniques to prevent spills of drilling, fracturing, or produced fluids, and outlining measures to be taken in the event of a spill.
- Energy dissipaters such as straw bales and silt fences may be required to prevent sediment delivery from disturbed areas to stream channels or floodplains. These structures will be installed during construction, and will be left in place and maintained for the LOP or until the disturbed slopes have revegetated and stabilized.
- To assess the potential impact of the project on Sowers Creek, the Operator will monitor the stream for phenols, boron, nutrients, and sediment-related indicators on a quarterly basis, and provide that information to the Forest Service.

Channel Buffers

- To ensure proper floodplain function and to reduce the potential for delivery of sediment and other pollutants to waterways, an undisturbed vegetative buffer between upland activities and stream channels will be maintained.
- In the case of perennial streams (i.e. Sowers Creek), facilities such as well pads, tank batteries, and compressor stations will be located outside the 100-year floodplain or a distance of 150 feet from

the high water line, whichever is greater (as per INFISH recommendations for non-fish-bearing perennial streams).

- In the case of intermittent and ephemeral drainages, a minimum distance of 50 feet will be maintained between facilities (such as well pads, tank batteries, and compressor stations) and the active channel and cutbanks of adjacent vertical terraces. For priority watersheds, classified as impaired by the Utah Division of Water Quality, siting of facilities within 100 feet of intermittent/ephemeral channels will be avoided where feasible; and where it occurs, will be subject to more rigorous monitoring and implementation of erosion control measures.
- New road and pipeline construction within these buffer zones will be minimized and generally limited to perpendicular or near perpendicular crossings of channels. Additional mitigation measures and road maintenance requirements will apply regarding the design of channel crossings, road drainage, erosion control, and dust abatement.

Spring and Riparian Buffers

- A minimum distance of 100 feet will be maintained between surface disturbing activity and springs or seeps, as measured from the outer edge of their associated wetland/riparian vegetation.
- Other than limited cases for road and pipeline crossings, a minimum distance of 100 feet will be maintained between surface disturbing activities and streamside riparian habitat as measured from the outer edge of the riparian vegetation. In the case of perennial streams (i.e. Sowers Creek), the buffer will be 150 feet from the high water line of the channel, or 100 feet from riparian habitat, whichever distance is greater.

Road Drainage Crossings

- Road drainage crossings will be of the typical dry creek drainage crossing type. Crossings will be designed so they will not cause headcutting, siltation, or accumulation of debris in the channel, and so drainages will not be blocked by the roadbed. Plans for crossings will be submitted and subject to Forest Service engineer approval before construction may begin. Other permit requirements/coordination required for crossings may include: U.S. Army Corps of Engineers 404 permitting and State of Utah 401 permitting.
- Open/low water crossings may require improvement by hardening with rock base. Where culvert crossings are deemed necessary, culverts will be sized according to Forest Service engineer and hydrologist direction.
- Culverts in perennial streams will be designed to allow for passage of aquatic organisms.
- Road fill-slopes at stream crossings will require design features such as boulder placements, matting, mulch, reseeding, to prevent erosion.
- Gravel surfacing of the roadbed adjacent to crossings may be required to reduce transport of sediment to stream channels.

- Well pads will not be developed on steep slopes >35%, (including but not limited to NSO slopes), stream corridors, formerly irrigated lands, or highly erodible soils.

Weeds

- Conduct pre-construction surveys in the spring for weed infestations within the site boundaries and along access roads.
- Consult Duchesne County Weeds Department to determine treatment for noxious weeds, if identified.
- Construction vehicles and equipment will be cleaned, power-washed, and free of soil and vegetation debris prior to entry and use of access roads to prevent transporting weed seeds.
- All seed mixtures, erosion control materials, and reclamation materials will be certified weed free.
- Revegetated areas will be monitored following seeding to evaluate the need for supplemental seeding and noxious weed control.
- The ROW and other disturbed areas will be monitored for weed infestations, and new or expanding populations will be controlled or eradicated for the duration of the construction, operation, and reclamation phases.
- The presence of designated weeds in the Project Area requires that the Operator develop and implement management measures to prevent the spread of noxious weeds and install a monitoring system.
- During the construction phase of the project, the Operator will implement an intensive reclamation and weed control program after each segment of project completion. The Operator will reseed all portions of well pads and road and pipeline ROWs not utilized for the operational phase of the project. Reseeding will be accomplished using a Forest Service approved seed mixture. Post-construction seeding applications will continue until determined successful by the Forest Service. Weed control will be conducted through an approved Pesticide Use and Weed Control Plan from the Authorized Officer (AO). Weed monitoring and reclamation measures will be continued on an annual basis (or as frequently as the AO determines) throughout the LOP. Herbicides shall be selected from those approved for use on the ANF.

Wildlife

Elk and Deer

- Well pad and road construction, road upgrades, and drilling operations will not be conducted between November 15 and April 30 to protect elk winter range.
- Existing guzzlers present near proposed well pads will be reconstructed by the Operator in new locations away from well pads, in order to reduce the impacts of increased traffic and human presence on elk, mule deer, and other wildlife utilizing those structures for drinking.
- Elk winter stipulations apply to this well pad and access road. Refer to the Elk and Deer Mitigation #1.

Goshawk

- If activities are proposed in suitable goshawk habitat, ground surveys will be conducted prior to construction to identify active or potentially active goshawk nest sites.
- If a goshawk nest is discovered within the Project Area, the following mitigation measures will be implemented.
 - Within a 0.5-mile buffer of an active nest, restrict activities and human uses during the active nesting period (March 1–September 15) unless it is determined that the disturbance is not likely to result in nest abandonment.
 - No surface disturbance will be allowed within a 30 acre buffer of a nest.

Golden Eagle

- Although no golden eagle nests have been documented within the Project Area, aerial and/or ground surveys of the proposed Project Area will be conducted prior to construction activities to identify active or potentially active golden eagle nest sites.
- If golden eagle nests are detected within the Project Area, the following mitigation measures will be implemented to protect nesting golden eagles.
 - No permanent surface occupancy will be allowed within 0.5 mile of an active golden eagle nest to reduce the risk of decreased productivity or nest failure, unless topography eliminates the risk of abandonment.
 - Unless topography eliminates the risk of nest abandonment, no temporary project activities can occur within a 0.5 mile buffer of an occupied golden eagle nest between April 30 and August 31.
- Shield pipeline installation equipment, well sites, and other facilities with camouflage netting, where there is line of sight from active nests to the activity.
- Golden eagle nest surveys will need to be conducted before this well pad and access road is constructed. If a nest is found within 0.5 mile of the proposed well pad or road construction locations, then Mitigations #1 and #2 will be followed. Refer to the Golden eagle survey direction and Mitigation #'s 1-3.

Lincoln's Sparrow, Song Sparrow, and Bats

- A 150 foot no surface disturbance buffer will be maintained along each side of Sowers Creek for well pads and new roads, with the exception of needed stream crossings.
- To protect water sources for bats, a 100 foot no surface disturbance buffer will be placed around all springs.

Migratory Birds

- Prior to ground disturbing activities within the migratory bird nesting season (May 15–June 30), surveys for Birds of Conservation Concern (BCC) and Partners in Flight (PIF) priority species will be conducted. If any of these species are detected during the surveys, a nest search will be

conducted. If nests are found or are suspected, then no ground-disturbing activities will be allowed from May 15–June 30 within 0.1 mile of the nest or estimated location of the nest.

- If construction is anticipated to occur between May 15th and June 30th, migratory bird surveys will need to be conducted before this well pad and access road is constructed. Refer to the Migratory Bird Mitigation #1.

Sage Grouse

- To reduce potential disturbance to strutting birds (and the likelihood of lek abandonment), nesting birds, and habitat, no well pads or permanent structures will be allowed within 0.6 mile of an occupied lek. This measure will distance structures away from leks that raptors may use for perching.
- To reduce potential disturbance to strutting birds (and the likelihood of lek abandonment), timing restrictions will be required during the breeding season (March 1–May 31) within sage-grouse habitat, and within 0.6 mile of sage-grouse habitat. No project-related vehicles or activities (including routine maintenance, production vehicles, or work-over rigs) will be allowed, from 1 hour before sunrise to 3 hours after sunrise, and from 2 hours before sunset to 1 hour after sunset.
- From March 1 through June 30, no surface-disturbing activities (including construction, drilling, and well flaring) will be allowed for wells located within sage-grouse habitat in order to protect nesting sage-grouse.
- To avoid disruption of sage-grouse migration activities, no well pad construction, road construction, drilling, or work-over rigs will be allowed on ridge tops from November 15 to March 1 within 4 miles of a lek.
- Within 4 miles of a lek, sage grouse habitat will be buffered by 0.6 mile. Within this buffer well pad construction will not exceed an average of one well pad/square mile (640 acres). This mitigation will be applied to the Project Area. Additionally, no more than 5% of sage grouse habitat is allowed to be disturbed within the Project Area. This will reduce the amount of disturbance to sage grouse and maintain the one disturbance/square mile threshold.
- The Anthro Mountain telemetry study has shown that sage-grouse may be using openings in pinyon/juniper during migration events. Therefore within 4 miles of a lek, in openings of the pinyon/juniper (chained or natural openings in pinyon/juniper belt), well pads shall be located as close to the edge of the opening as possible.
- To reduce noise levels down to an acceptable level so as not to disturb strutting birds or cause lek abandonment, all wells within 3.1 miles of a lek will be muffled with the latest technology to reduce noise levels from wells down to no more than 45dB at a lek. All wells within 3.1 miles of a lek will have mufflers oriented away from leks.
- To reduce the vantage point that raptors might have by perching on new structures, low-profile tanks will be required for all well pads within sage-grouse habitat.
- Raptor perch avoidance devices will be installed on existing and proposed power poles and tank batteries to reduce potential predation where sage-grouse concerns exist.

- Project-related activities and vehicle access will not be allowed on the Nutters Ridge Road (FSR 333) or the Wire Fence Ridge Road (FSR 332), south of the Operator's current lease area. This will prevent disturbance to breeding, nesting, brood rearing, and wintering sage grouse that might otherwise occur if project-related access along these roads were permitted.
- This proposed well pad occurs within the 4 mile buffer of a lek. Sage grouse may use the openings within the pinon/juniper on the ridgetops during winter migration. Therefore, a winter timing restriction will be required for construction and work on this well pad. Also, the placement of the access road shall be as close to the edge of openings as possible. Refer to Sage Grouse Mitigations #4 and #6.
-

**DOWNHOLE PROGRAM
CONDITIONS OF APPROVAL (COAs)**

SITE SPECIFIC DOWNHOLE COAs:

- Gamma Ray Log shall be run from Total Depth to Surface.
- To effectively protect useable water, cement for the long string is required to be brought 200' above the surface casing shoe.

All provisions outlined in Onshore Oil & Gas Order #2 Drilling Operations shall be strictly adhered to. The following items are emphasized:

DRILLING/COMPLETION/PRODUCING OPERATING STANDARDS

- The spud date and time shall be reported orally to Vernal Field Office within 24 hours of spudding.
- Notify Vernal Field Office Supervisory Petroleum Engineering Technician at least 24 hours in advance of casing cementing operations and BOPE & casing pressure tests.
- All requirements listed in Onshore Order #2 III. E. Special Drilling Operations are applicable for air drilling of surface hole.
- Blowout prevention equipment (BOPE) shall remain in use until the well is completed or abandoned. Closing unit controls shall remain unobstructed and readily accessible at all times. Choke manifolds shall be located outside of the rig substructure.
- All BOPE components shall be inspected daily and those inspections shall be recorded in the daily drilling report. Components shall be operated and tested as required by Onshore Oil & Gas Order No. 2 to insure good mechanical working order. All BOPE pressure tests shall be performed by a test pump with a chart recorder and **NOT** by the rig pumps. Test shall be reported in the driller's log.
- BOP drills shall be initially conducted by each drilling crew within 24 hours of drilling out from under the surface casing and weekly thereafter as specified in Onshore Oil & Gas Order No. 2.
- Casing pressure tests are required before drilling out from under all casing strings set and cemented in place.
- No aggressive/fresh hard-banded drill pipe shall be used within casing.
- **Cement baskets shall not be run on surface casing.**
- The operator must report all shows of water or water-bearing sands to the BLM. If flowing water is encountered it must be sampled, analyzed, and a copy of the analyses submitted to the BLM Vernal Field Office.
- The operator must report encounters of all non oil & gas mineral resources (such as Gilsonite, tar sands, oil shale, trona, etc.) to the Vernal Field Office, in writing, within 5 working days of each encounter. Each report shall include the well name/number, well location, date and depth (from KB

or GL) of encounter, vertical footage of the encounter and, the name of the person making the report (along with a telephone number) shall the BLM need to obtain additional information.


- A complete set of angular deviation and directional surveys of a directional well will be submitted to the Vernal BLM office engineer within 30 days of the completion of the well.
- While actively drilling, chronologic drilling progress reports shall be filed directly with the BLM, Vernal Field Office on a weekly basis in sundry, letter format or e-mail to the Petroleum Engineers until the well is completed.
- A cement bond log (CBL) will be run from the production casing shoe to the top of cement and shall be utilized to determine the bond quality for the production casing. Submit a field copy of the CBL to this office.
- **Please submit an electronic copy of all other logs run on this well by CD (compact disc). This submission will supersede the requirement for submittal of paper logs to the BLM.**
- There shall be no deviation from the proposed drilling, completion, and/or workover program as approved. Safe drilling and operating practices must be observed. Any changes in operation must have prior approval from the BLM Vernal Field Office.

OPERATING REQUIREMENT REMINDERS:

- All wells, whether drilling, producing, suspended, or abandoned, shall be identified in accordance with 43 CFR 3162.6. There shall be a sign or marker with the name of the operator, lease serial number, well number, and surveyed description of the well.
- For information regarding production reporting, contact the Office of Natural Resources Revenue (ONRR) at www.ONRR.gov.
- Shall the well be successfully completed for production, the BLM Vernal Field office must be notified when it is placed in a producing status. Such notification will be by written communication and must be received in this office by not later than the fifth business day following the date on which the well is placed on production. The notification shall provide, as a minimum, the following informational items:
 - Operator name, address, and telephone number.
 - Well name and number.
 - Well location ($\frac{1}{4}$ $\frac{1}{4}$, Sec., Twn, Rng, and P.M.).
 - Date well was placed in a producing status (date of first production for which royalty will be paid).
 - The nature of the well's production, (i.e., crude oil, or crude oil and casing head gas, or natural gas and entrained liquid hydrocarbons).
 - The Federal or Indian lease prefix and number on which the well is located; otherwise the non-Federal or non-Indian land category, i.e., State or private.
 - Unit agreement and/or participating area name and number, if applicable.
 - Communitization agreement number, if applicable.
- Any venting or flaring of gas shall be done in accordance with Notice to Lessees (NTL) 4A and needs prior approval from the BLM Vernal Field Office.
- *All undesirable events (fires, accidents, blowouts, spills, discharges) as specified in NTL 3A will be reported to the BLM, Vernal Field Office. Major events, as defined in NTL3A, shall be reported verbally within 24 hours, followed by a written report within 15 days. "Other than Major Events" will be reported in writing within 15 days. "Minor Events" will be reported on the Monthly Report of Operations and Production.
- Whether the well is completed as a dry hole or as a producer, "Well Completion and Recompletion Report and Log" (BLM Form 3160-4) shall be submitted not later than 30 days after completion of the well or after completion of operations being performed, in accordance with 43 CFR 3162.4-1. Two copies of all logs run, core descriptions, and all other surveys or data obtained and compiled during the drilling, workover, and/or completion operations, shall be filed on BLM Form 3160-4. Submit with the well completion report a geologic report including, at a minimum, formation tops, and a summary and conclusions. Also include deviation surveys, sample descriptions, strip logs, core data, drill stem test data, and results of production tests if performed. Samples (cuttings, fluid,

and/or gas) shall be submitted only when requested by the BLM, Vernal Field Office.

- All off-lease storage, off-lease measurement, or commingling on-lease or off-lease, shall have prior written approval from the BLM Vernal Field Office.
- Oil and gas meters shall be calibrated in place prior to any deliveries. The BLM Vernal Field Office Petroleum Engineers will be provided with a date and time for the initial meter calibration and all future meter proving schedules. A copy of the meter calibration reports shall be submitted to the BLM Vernal Field Office. All measurement facilities will conform to the API standards for liquid hydrocarbons and the AGA standards for natural gas measurement. All measurement points shall be identified as the point of sale or allocation for royalty purposes.
- A schematic facilities diagram as required by Onshore Oil & Gas Order No. 3 shall be submitted to the BLM Vernal Field Office within 30 days of installation or first production, whichever occurs first. All site security regulations as specified in Onshore Oil & Gas Order No. 3 shall be adhered to. All product lines entering and leaving hydrocarbon storage tanks will be effectively sealed in accordance with Onshore Oil & Gas Order No. 3.
- Any additional construction, reconstruction, or alterations of facilities, including roads, gathering lines, batteries, etc., which will result in the disturbance of new ground, shall require the filing of a suitable plan and need prior approval of the BLM Vernal Field Office. Emergency approval may be obtained orally, but such approval does not waive the written report requirement.
- No location shall be constructed or moved, no well shall be plugged, and no drilling or workover equipment shall be removed from a well to be placed in a suspended status without prior approval of the BLM Vernal Field Office. If operations are to be suspended for more than 30 days, prior approval of the BLM Vernal Field Office shall be obtained and notification given before resumption of operations.
- Pursuant to Onshore Oil & Gas Order No. 7, this is authorization for pit disposal of water produced from this well for a period of 90 days from the date of initial production. A permanent disposal method must be approved by this office and in operation prior to the end of this 90-day period. In order to meet this deadline, an application for the proposed permanent disposal method shall be submitted along with any necessary water analyses, as soon as possible, but no later than 45 days after the date of first production. Any method of disposal which has not been approved prior to the end of the authorized 90-day period will be considered as an Incident of Noncompliance and will be grounds for issuing a shut-in order until an acceptable manner for disposing of said water is provided and approved by this office.
- Unless the plugging is to take place immediately upon receipt of oral approval, the Field Office Petroleum Engineers must be notified at least 24 hours in advance of the plugging of the well, in order that a representative may witness plugging operations. If a well is suspended or abandoned, all pits must be fenced immediately until they are backfilled. The "Subsequent Report of Abandonment" (Form BLM 3160-5) must be submitted within 30 days after the actual plugging of the well bore, showing location of plugs, amount of cement in each, and amount of casing left in hole, and the current status of the surface restoration.



Berry Petroleum Company

RT 2 Box 7735
3846 S Hwy 40
Roosevelt, Utah
(435) 722-1325

CONFIDENTIAL

July 21, 2013

State of Utah OG&M
Carol Daniels
Salt Lake City, Utah

FEDERAL 10-12D-65
SW/SE 743 FSL, 1328 FEL
Sec 12, T6S, R5W
API Well no. 43013519990000

Dear Ms. Daniels:

We will be testing BOP's at approximately 0300 hours on July 23, 2013.
We will, in all probability, be drilling shoe track by 1000 on the 23rd.

If you have any questions, concerns, or require further information, please call me
at 970-623-7085


Best regards,

Neil Farrer
Drilling Supervisor
Berry Petroleum

RECEIVED

JUL 21 2013

DIV. OF OIL, GAS & MINING



Berry Petroleum Company

RT 2 Box 7735
3846 S Hwy 40
Roosevelt, Utah
(435) 722-1325

CONFIDENTIAL

July 25, 2013

State of Utah OG&M
Carol Daniels
Salt Lake City, Utah

RE: Run production casing and cement
Begin at approx, 19:00hrs 7/27/2013

Federal 10-12D-65

SW/SE ~~1980 FSL~~, 1980 FEL *0743 FSL 1328 FEL*

SEC 12, T6S, R5W

API 43-013-51999-0000

If you have any questions or need more information, please call me at
970-623-7085

Thank you,

James Marsh
Drilling Supervisor
Berry Petroleum

RECEIVED

JUL 25 2013

DIV. OF OIL, GAS & MINING

STATE OF UTAH DEPARTMENT OF NATURAL RESOURCES DIVISION OF OIL, GAS, AND MINING		FORM 9
SUNDRY NOTICES AND REPORTS ON WELLS Do not use this form for proposals to drill new wells, significantly deepen existing wells below current bottom-hole depth, reenter plugged wells, or to drill horizontal laterals. Use APPLICATION FOR PERMIT TO DRILL form for such proposals.		5. LEASE DESIGNATION AND SERIAL NUMBER: UTU77330
		6. IF INDIAN, ALLOTTEE OR TRIBE NAME:
1. TYPE OF WELL Oil Well		7. UNIT or CA AGREEMENT NAME:
2. NAME OF OPERATOR: BERRY PETROLEUM COMPANY		8. WELL NAME and NUMBER: Federal 10-12D-65
3. ADDRESS OF OPERATOR: 4000 South 4028 West Rt 2 Box 7735 , Roosevelt, UT, 84066		9. API NUMBER: 43013519990000
PHONE NUMBER: 303 999-4044 Ext		9. FIELD and POOL or WILDCAT: UNDESIGNATED
4. LOCATION OF WELL FOOTAGES AT SURFACE: 0743 FSL 1328 FEL QTR/QTR, SECTION, TOWNSHIP, RANGE, MERIDIAN: Qtr/Qtr: SWSE Section: 12 Township: 06.0S Range: 05.0W Meridian: U		COUNTY: DUCHESNE
		STATE: UTAH

11.

CHECK APPROPRIATE BOXES TO INDICATE NATURE OF NOTICE, REPORT, OR OTHER DATA

TYPE OF SUBMISSION	TYPE OF ACTION		
<input type="checkbox"/> NOTICE OF INTENT Approximate date work will start:	<input type="checkbox"/> ACIDIZE	<input type="checkbox"/> ALTER CASING	<input type="checkbox"/> CASING REPAIR
<input type="checkbox"/> SUBSEQUENT REPORT Date of Work Completion:	<input type="checkbox"/> CHANGE TO PREVIOUS PLANS	<input type="checkbox"/> CHANGE TUBING	<input type="checkbox"/> CHANGE WELL NAME
<input type="checkbox"/> SPUD REPORT Date of Spud:	<input type="checkbox"/> CHANGE WELL STATUS	<input type="checkbox"/> COMMINGLE PRODUCING FORMATIONS	<input type="checkbox"/> CONVERT WELL TYPE
<input checked="" type="checkbox"/> DRILLING REPORT Report Date: 9/10/2013	<input type="checkbox"/> DEEPEN	<input type="checkbox"/> FRACTURE TREAT	<input type="checkbox"/> NEW CONSTRUCTION
	<input type="checkbox"/> OPERATOR CHANGE	<input type="checkbox"/> PLUG AND ABANDON	<input type="checkbox"/> PLUG BACK
	<input checked="" type="checkbox"/> PRODUCTION START OR RESUME	<input type="checkbox"/> RECLAMATION OF WELL SITE	<input type="checkbox"/> RECOMPLETE DIFFERENT FORMATION
	<input type="checkbox"/> REPERFORATE CURRENT FORMATION	<input type="checkbox"/> SIDETRACK TO REPAIR WELL	<input type="checkbox"/> TEMPORARY ABANDON
	<input type="checkbox"/> TUBING REPAIR	<input type="checkbox"/> VENT OR FLARE	<input type="checkbox"/> WATER DISPOSAL
	<input type="checkbox"/> WATER SHUTOFF	<input type="checkbox"/> SI TA STATUS EXTENSION	<input type="checkbox"/> APD EXTENSION
	<input type="checkbox"/> WILDCAT WELL DETERMINATION	<input type="checkbox"/> OTHER	OTHER: <input style="width: 100px;" type="text"/>

12. DESCRIBE PROPOSED OR COMPLETED OPERATIONS. Clearly show all pertinent details including dates, depths, volumes, etc.

The Federal 10-12D-65 went to first sales on September 1, 2013.

**Accepted by the
Utah Division of
Oil, Gas and Mining
FOR RECORD ONLY
September 12, 2013**

NAME (PLEASE PRINT) Krista Mecham	PHONE NUMBER 435 722-1325	TITLE Regulatory Permitting Tech
SIGNATURE N/A	DATE 9/10/2013	

STATE OF UTAH DEPARTMENT OF NATURAL RESOURCES DIVISION OF OIL, GAS, AND MINING		FORM 9
SUNDRY NOTICES AND REPORTS ON WELLS Do not use this form for proposals to drill new wells, significantly deepen existing wells below current bottom-hole depth, reenter plugged wells, or to drill horizontal laterals. Use APPLICATION FOR PERMIT TO DRILL form for such proposals.		5. LEASE DESIGNATION AND SERIAL NUMBER: UTU77330
		6. IF INDIAN, ALLOTTEE OR TRIBE NAME:
1. TYPE OF WELL Oil Well		7. UNIT or CA AGREEMENT NAME:
2. NAME OF OPERATOR: BERRY PETROLEUM COMPANY		8. WELL NAME and NUMBER: Federal 10-12D-65
3. ADDRESS OF OPERATOR: 4000 South 4028 West Rt 2 Box 7735 , Roosevelt, UT, 84066		9. API NUMBER: 43013519990000
PHONE NUMBER: 303 999-4044 Ext		9. FIELD and POOL or WILDCAT: UNDESIGNATED
4. LOCATION OF WELL FOOTAGES AT SURFACE: 0743 FSL 1328 FEL QTR/QTR, SECTION, TOWNSHIP, RANGE, MERIDIAN: Qtr/Qtr: SWSE Section: 12 Township: 06.0S Range: 05.0W Meridian: U		COUNTY: DUCHESNE
		STATE: UTAH

11.

CHECK APPROPRIATE BOXES TO INDICATE NATURE OF NOTICE, REPORT, OR OTHER DATA

TYPE OF SUBMISSION	TYPE OF ACTION		
<input type="checkbox"/> NOTICE OF INTENT Approximate date work will start:	<input type="checkbox"/> ACIDIZE	<input type="checkbox"/> ALTER CASING	<input type="checkbox"/> CASING REPAIR
<input type="checkbox"/> SUBSEQUENT REPORT Date of Work Completion:	<input type="checkbox"/> CHANGE TO PREVIOUS PLANS	<input type="checkbox"/> CHANGE TUBING	<input type="checkbox"/> CHANGE WELL NAME
<input type="checkbox"/> SPUD REPORT Date of Spud:	<input type="checkbox"/> CHANGE WELL STATUS	<input type="checkbox"/> COMMINGLE PRODUCING FORMATIONS	<input type="checkbox"/> CONVERT WELL TYPE
<input checked="" type="checkbox"/> DRILLING REPORT Report Date: 9/10/2013	<input type="checkbox"/> DEEPEN	<input type="checkbox"/> FRACTURE TREAT	<input type="checkbox"/> NEW CONSTRUCTION
	<input type="checkbox"/> OPERATOR CHANGE	<input type="checkbox"/> PLUG AND ABANDON	<input type="checkbox"/> PLUG BACK
	<input type="checkbox"/> PRODUCTION START OR RESUME	<input type="checkbox"/> RECLAMATION OF WELL SITE	<input type="checkbox"/> RECOMPLETE DIFFERENT FORMATION
	<input type="checkbox"/> REPERFORATE CURRENT FORMATION	<input type="checkbox"/> SIDETRACK TO REPAIR WELL	<input type="checkbox"/> TEMPORARY ABANDON
	<input type="checkbox"/> TUBING REPAIR	<input type="checkbox"/> VENT OR FLARE	<input type="checkbox"/> WATER DISPOSAL
	<input type="checkbox"/> WATER SHUTOFF	<input type="checkbox"/> SI TA STATUS EXTENSION	<input type="checkbox"/> APD EXTENSION
	<input type="checkbox"/> WILDCAT WELL DETERMINATION	<input type="checkbox"/> OTHER	OTHER: <input style="width: 100px;" type="text"/>

12. DESCRIBE PROPOSED OR COMPLETED OPERATIONS. Clearly show all pertinent details including dates, depths, volumes, etc.

Please see attached drilling history for the Federal 10-12D-65.

**Accepted by the
Utah Division of
Oil, Gas and Mining
FOR RECORD ONLY
October 02, 2013**

NAME (PLEASE PRINT) Krista Mecham	PHONE NUMBER 435 722-1325	TITLE Regulatory Permitting Tech
SIGNATURE N/A	DATE 9/10/2013	

Well Name: **FEDERAL 10-12D-65****OPERATIONS SUMMARY**

API 43013519990000	State Utah	Surface Legal Location SWSE Sec. 12 T6S-R5W		
Field Code	Spud Date 7/23/2013	Rig Release Date 7/28/2013	KB-Ground Distance (ft) 17.00	Ground Elevation (ftKB) 7,559.00

Daily Operations**7/22/2013 00:00 - 7/22/2013 06:00**

Operations at Report Time

Rigging down

Operations Summary

Rig down, prep for trucks to arrive @ 0700 hrs.

Operations Next 24 Hours

Move rig 20' with JD Field Services

Time Log

Com

Rig down and prep for trucks in the morning

7/22/2013 06:00 - 7/23/2013 06:00

Operations at Report Time

Drilling ahead

Operations Summary

Skid rig 20' to FEDERAL 10-12D-65, rig up, nipple up and test BOP. make up BHA, TIH, drill shoe track, drill formation from 355' to 472'.

Operations Next 24 Hours

Drill 7/8 production hole.

Time Log

Com

HSM w/ JD Field SVC, skid rig 20' to FEDERAL 10-12D-65. Set carrier on mud boat, raise and scope up derrick. Release truck @ 11:00 hrs.

Rig up pits, pumps, mud, air, water, fuel systems, and floor.

Nipple up BOP, choke, kill lines, flow line.

HSM w/ A-1 Testing, rig up and test Pipe rams, blind rams, choke line, upper kelly, lower kelly, safety valves, choke manifold to 3000 psi, m test annular to 2500 psi, and casing to 1500 psi.

Make up bit, BHA, and scribe tools.

Service rig.

TIH, tag cement @ 308'.

Drill cement and shoe track, Float @ 308', shoe @355'.

Drill formation from 355' to 472'.

7/23/2013 06:00 - 7/24/2013 06:00

Operations at Report Time

Drilling ahead

Operations Summary

Drill from 472' to 1526

Operations Next 24 Hours

Drill 7 7/8 production hole.

Time Log

Com

Drill from 472' to 1526'. 18 wob, 1040 psi, 484 gpm.

Drill from 1526' to 2348'.

Service rig.

Drill from 2348' to 2533'.

7/24/2013 06:00 - 7/25/2013 06:00

Operations at Report Time

Drilling ahead

Operations Summary

Drill from 2533' to 2760', service rig, drill from 2760' to 4152', service rig, drill from 4152' to 4348'.

Operations Next 24 Hours

Drill production hole.

Time Log

Com

Drill from 2533' to 2760'.

Service rig, BOP drill with pipe rams.

Drill from 2760' to 3500'.

Drill from 3500' to 4152'. 20 wob, 65 rpm, 484 gpm,

Service rig.

Drill from 4152' to 4348'.

7/25/2013 06:00 - 7/26/2013 06:00

Operations at Report Time

Drilling ahead

Operations Summary

Drill from 4348' to 4435', service rig, drill from 4435' to 5956', service rig, drill from 5956' to 6115'.

Operations Next 24 Hours

Drill to TD, circulate, TOO, L/D dir tools, TIH, circulate, L/D drill string.

Time Log

Com

Drill from 4348' to 4435'.

Rig service.

Drill from 4435' to 5100', 484 gpm, 65 rpm, 1400 psi. 20 wob.

Drill from 5100' to 5956'.

Service rig, BOP drill.

Drill from 5956' to 6115'.



Well Name: FEDERAL 10-12D-65

OPERATIONS SUMMARY

Daily Operations

7/26/2013 06:00 - 7/27/2013 06:00

Operations at Report Time

Circulating shakers clean

Operations Next 24 Hours

Lay down drill string, log hole, run casing, cement.

Operations Summary

Drill from 6115' to 6178', service rig, drill from 6178' to 6781'. Pump high vis sweeps to surface, TOO H, L/D directional tools. Make up bit, bit sub, and TIH. Pump high vis sweeps, circulate hole clean, rig up Weatherford Lay down equipment.

Time Log

Com

Drill from 6115' to 6178

Service rig, function test pipe rams.

Drill from 6178' to 6781'.

Mix and pump 2 high vis sweeps to surface. Circulate shakers clean.

TOOH, L/D directional tools, break bit.

Service rig, check draw works.

make up tri-cone bit, and bit sub, TIH, wash 3 joints to bottom.

Pump 2 high vis sweeps to surface, circulate shakers clean. HSM w/ Weatherford lay down crew, rig up lay down equipment.

7/27/2013 06:00 - 7/28/2013 06:00

Operations at Report Time

Rigging down.

Operations Next 24 Hours

Skid rig to next location and rig up.

Operations Summary

Lay down drill string, rig up Halliburton and log hole, Run 159 joints 5 1/2 casing, rig up cementers and pump 136 bbls lead and 124 bbls tail cement, displace w/ 154 bbls water, land plug. Nipple down BOP, rig down and clean pits.

Time Log

Com

Break kelly and lay down drill string.

HSM w/ Halliburton logging crew. Rig up and run triple combo logs to 6784'.

HSM w/ Weatherford casing crew, and rig up casing equipment.

Run 159 joints of 5 1/2, J-55, 15.5 casing to 6739'.

HSM w/Pro-Petro, rig up cement equipment. Pressure test lines to 2500 PSI. Pump 10 bbls fresh water, 20 bbls mud flush, 10 bbls fresh water. Lead: 136 bbls (200 sks), 16%Gel, 10#sk Gilsonite, 3# sk Gr-3, 3% salt, 1/4#sl flocele, 11 ppg, 3.82 Yield, 23 gals water/sk. Tail: 124 bbls (410sks), 65% cmt, 35% POZ, 6% Gel, 2% CDI-33, 02% CFL-175, 10% Salt, 1/4# sk Flocele. Drop plug and displace w/154 bbls fresh water. Landed plug 1450 psi. Floats held. Partial returns through out cement job. No cement to surface. Rig down cement equipment.

Nipple down BOP.

Clean pits and rig down .

Division of Oil, Gas and Mining
OPERATOR CHANGE WORKSHEET (for state use only)

ROUTING
 CDW

X - Change of Operator (Well Sold)

Operator Name Change/Merger

The operator of the well(s) listed below has changed, effective:

12/16/2013

FROM: (Old Operator): N2480-Berry Petolruem Company 1999 Broadway, Suite 3700 Denver, CO 80202 Phone: 1 (303) 999-4400	TO: (New Operator): N4075-Berry Petroeleum Company, LLC 1999 Broadway, Suite 3700 Denver, CO 80202 Phone: 1 (303) 999-4400
---	--

WELL NAME	CA No.	SEC	TWN	RNG	API NO	Unit:	ENTITY NO	LEASE TYPE	WELL TYPE	WELL STATUS
See Attached List						N/A				

OPERATOR CHANGES DOCUMENTATION

Enter date after each listed item is completed

- (R649-8-10) Sundry or legal documentation was received from the **FORMER** operator on: 1/31/2014
- (R649-8-10) Sundry or legal documentation was received from the **NEW** operator on: 1/31/2014
- The new company was checked on the **Department of Commerce, Division of Corporations Database** on: 2/11/2014
- a. Is the new operator registered in the State of Utah: Business Number: 5307764-0161
- 5a. (R649-9-2)Waste Management Plan has been received on: Yes
- 5b. Inspections of LA PA state/fee well sites complete on: Yes
- 5c. Reports current for Production/Disposition & Sundries on: Yes
- Federal and Indian Lease Wells:** The BLM and or the BIA has approved the merger, name change, or operator change for all wells listed on Federal or Indian leases on: BLM Not Yet BIA Not Yet
- Federal and Indian Units:**
The BLM or BIA has approved the successor of unit operator for wells listed on: N/A
- Federal and Indian Communization Agreements ("CA"):**
The BLM or BIA has approved the operator for all wells listed within a CA on: N/A
- Underground Injection Control ("UIC")** Division has approved UIC Form 5 Transfer of Authority to Inject, for the enhanced/secondary recovery unit/project for the water disposal well(s) listed on: N/A

DATA ENTRY:

- Changes entered in the **Oil and Gas Database** on: 2/21/2014
- Changes have been entered on the **Monthly Operator Change Spread Sheet** on: 2/21/2014
- Bond information entered in RBDMS on: 2/21/2014
- Fee/State wells attached to bond in RBDMS on: 2/21/2014
- Injection Projects to new operator in RBDMS on: N/A
- Receipt of Acceptance of Drilling Procedures for APD/New on: 1/31/2014
- Surface Agreement Sundry from **NEW** operator on Fee Surface wells received on: 1/31/2014

BOND VERIFICATION:

- Federal well(s) covered by Bond Number: UTB000035
- Indian well(s) covered by Bond Number: B0005647
- a. (R649-3-1) The **NEW** operator of any state/fee well(s) listed covered by Bond Number RLB0005651
- b. The **FORMER** operator has requested a release of liability from their bond on: N/A

LEASE INTEREST OWNER NOTIFICATION:

- (R649-2-10) The **NEW** operator of the fee wells has been contacted and informed by a letter from the Division of their responsibility to notify all interest owners of this change on: 2/24/2014

COMMENTS:

Berry Petroleum Company (N2480) to Berry Petroleum Company, LLC (N4075)
Effective 12/16/2013

Well Name	Section	TWN	RNG	API Number	Entity	Mineral Lease	Well Type	Well Status
UTE TRIBAL 13-17D-55	17	050S	050W	4301333550		Indian	OW	APD
UTE TRIBAL 11-14D-54	14	050S	040W	4301333596		Indian	OW	APD
UTE TRIBAL 16-17D-55	17	050S	050W	4301333622		Indian	OW	APD
UTE TRIBAL 15-28D-55	28	050S	050W	4301333623		Indian	OW	APD
LC TRIBAL 14-16D-56	16	050S	060W	4301334283		Indian	OW	APD
FEDERAL 10-10D-65	10	060S	050W	4301350523		Federal	OW	APD
LC TRIBAL 9-16D-56	16	050S	060W	4301350600		Indian	OW	APD
LC TRIBAL 3-23D-56	23	050S	060W	4301350624		Indian	OW	APD
FEDERAL 2-1D-64	1	060S	040W	4301350765		Federal	OW	APD
FEDERAL 7-1D-64	1	060S	040W	4301350766		Federal	OW	APD
FEDERAL 9-1D-64	1	060S	040W	4301350767		Federal	OW	APD
LC TRIBAL 1-28D-56	28	050S	060W	4301350865		Indian	OW	APD
LC TRIBAL 13H-9-56	10	050S	060W	4301350874		Indian	OW	APD
CC FEE 8-24-38	24	030S	080W	4301350885		Fee	OW	APD
LC TRIBAL 4H-26-56	26	050S	060W	4301350951		Indian	OW	APD
LC FEE 4H-12-57	12	050S	070W	4301350952		Fee	OW	APD
CC TRIBAL 4-2-48	2	040S	080W	4301350964		Indian	OW	APD
LC TRIBAL 5H-34-45	34	040S	050W	4301350974		Indian	OW	APD
LC TRIBAL 11-34-45	34	040S	050W	4301350975		Indian	OW	APD
LC TRIBAL 7-2D-56	2	050S	060W	4301350988		Indian	OW	APD
LC TRIBAL 10-18D-56	18	050S	060W	4301350989		Indian	OW	APD
CC TRIBAL 4-30D-38	19	030S	080W	4301350993		Indian	OW	APD
FEDERAL 4-1-65	1	060S	050W	4301351016		Federal	OW	APD
LC TRIBAL 3-16D-56	16	050S	060W	4301351032		Indian	OW	APD
CC FEE 6-21-38	21	030S	080W	4301351059		Fee	OW	APD
LC TRIBAL 13H-28-45	28	040S	050W	4301351061		Indian	OW	APD
LC TRIBAL 5H-23-45	23	040S	050W	4301351071		Indian	OW	APD
LC TRIBAL 4H-27-45	27	040S	050W	4301351072		Indian	OW	APD
LC TRIBAL 16-27-45	27	040S	050W	4301351074		Indian	OW	APD
LC TRIBAL 12-27-45	27	040S	050W	4301351075		Indian	OW	APD
LC TRIBAL 16-23-45	23	040S	050W	4301351077		Indian	OW	APD
LC TRIBAL 12H-30-56	30	050S	060W	4301351133		Indian	OW	APD
LC TRIBAL 5-29D-56	29	050S	060W	4301351184		Indian	OW	APD
LC TRIBAL 12H-19-56	19	050S	060W	4301351193		Indian	OW	APD
LC FEE 15-11D-56	11	050S	060W	4301351197		Fee	OW	APD
LC TRIBAL 13H-10-56	11	050S	060W	4301351209		Indian	OW	APD
UTE TRIBAL 9-21D-55	21	050S	050W	4301351258		Indian	OW	APD
LC TRIBAL 2-31D-45	31	040S	050W	4301351261		Indian	OW	APD
LC TRIBAL 13H-24-45	24	040S	050W	4301351273		Indian	OW	APD
UTE TRIBAL 6-21D-55	21	050S	050W	4301351274		Indian	OW	APD
UTE TRIBAL 15-16D-55	16	050S	050W	4301351284		Indian	OW	APD
UTE TRIBAL 4H-15-55	15	050S	050W	4301351292		Indian	OW	APD
UTE TRIBAL 13H-14-54	14	050S	040W	4301351297		Indian	OW	APD
UTE TRIBAL 1-32-55	32	050S	050W	4301351298		Indian	OW	APD
UTE TRIBAL 4-21D-55	21	050S	050W	4301351299		Indian	OW	APD
LC TRIBAL 12-33-45	33	040S	050W	4301351301		Indian	OW	APD
UTE TRIBAL 16-15D-55	15	050S	050W	4301351302		Indian	OW	APD
UTE TRIBAL 2-24-55	24	050S	050W	4301351304		Indian	OW	APD
STATE TRIBAL 2-12D-55	12	050S	050W	4301351310		Indian	OW	APD
LC TRIBAL 11-32D-56	32	050S	060W	4301351315		Indian	OW	APD
LC TRIBAL 1-32D-56	32	050S	060W	4301351317		Indian	OW	APD
LC TRIBAL 5H-32-56	32	050S	060W	4301351318		Indian	OW	APD
LC TRIBAL 5H-33-45	33	040S	050W	4301351338		Indian	OW	APD
LC TRIBAL 14-28-45	28	040S	050W	4301351339		Indian	OW	APD
LC TRIBAL 16-32D-45	32	040S	050W	4301351340		Indian	OW	APD
LC TRIBAL 3-31-45	31	040S	050W	4301351347		Indian	OW	APD
UTE TRIBAL 7-10D-54	10	050S	040W	4301351365		Indian	OW	APD

Berry Petroleum Company (N2480) to Berry Petroleum Company, LLC (N4075)
Effective 12/16/2013

LC TRIBAL 1-18D-56	18	050S	060W	4301351367	Indian	OW	APD
LC TRIBAL 9-18D-56	18	050S	060W	4301351368	Indian	OW	APD
LC FEE 9-23D-56	23	050S	060W	4301351380	Fee	OW	APD
LC TRIBAL 9-26D-56	26	050S	060W	4301351381	Indian	OW	APD
LC TRIBAL 1-34D-45	34	040S	050W	4301351382	Indian	OW	APD
LC TRIBAL 12-21D-56	21	050S	060W	4301351383	Indian	OW	APD
LC TRIBAL 7-29D-56	29	050S	060W	4301351386	Indian	OW	APD
UTE TRIBAL 6-15-55	15	050S	050W	4301351399	Indian	OW	APD
UTE TRIBAL 13H-21-55	21	050S	050W	4301351403	Indian	OW	APD
LC TRIBAL 6-16D-56	16	050S	060W	4301351406	Indian	OW	APD
LC TRIBAL 3-14D-56	14	050S	060W	4301351408	Indian	OW	APD
CC FEE 13-9D-37	9	030S	070W	4301351409	Fee	OW	APD
CC FEE 16-21D-38	21	030S	080W	4301351410	Fee	OW	APD
UTE TRIBAL 8-17D-55	17	050S	050W	4301351413	Indian	OW	APD
UTE TRIBAL 5H-10-54	10	050S	040W	4301351415	Indian	OW	APD
LC TRIBAL 13-6D-57	6	050S	070W	4301351417	Indian	OW	APD
LC TRIBAL 9-23-45	23	040S	050W	4301351432	Indian	OW	APD
LC TRIBAL 5-28D-56	29	050S	060W	4301351441	Indian	OW	APD
LC TRIBAL 15-20D-56	29	050S	060W	4301351443	Indian	OW	APD
LC FEE 14-1-56	1	050S	060W	4301351457	Fee	OW	APD
LC TRIBAL 5-3D-56	3	050S	060W	4301351459	Indian	OW	APD
LC Tribal 16-33-45	33	040S	050W	4301351463	Indian	OW	APD
LC TRIBAL 7-23D-56	23	050S	060W	4301351479	Indian	OW	APD
LC TRIBAL 4-7-56	7	050S	060W	4301351482	Indian	OW	APD
LC TRIBAL 3-2-56	2	050S	060W	4301351483	Indian	OW	APD
LC TRIBAL 12H-23-56	23	050S	060W	4301351488	Indian	OW	APD
CC TRIBAL 15-34D-38	2	040S	080W	4301351490	Indian	OW	APD
CC TRIBAL 14-35D-38	2	040S	080W	4301351491	Indian	OW	APD
CC TRIBAL 8-3D-48	2	040S	080W	4301351493	Indian	OW	APD
LC TRIBAL 12HH-31-45	32	040S	050W	4301351499	Indian	OW	APD
LC TRIBAL 1-10D-56	10	050S	060W	4301351510	Indian	OW	APD
LC TRIBAL 3-10D-56	10	050S	060W	4301351511	Indian	OW	APD
LC TRIBAL 7-10D-56	10	050S	060W	4301351512	Indian	OW	APD
LC TRIBAL 9-29D-56	29	050S	060W	4301351513	Indian	OW	APD
UTE TRIBAL 1-16-55	16	050S	050W	4301351519	Indian	OW	APD
CC Tribal 3-27D-38	27	030S	080W	4301351604	Indian	OW	APD
LC FEE 10-36D-56	36	050S	060W	4301351622	Fee	OW	APD
Myrin Fee 3-16D-55	16	050S	050W	4301351633	Fee	OW	APD
LC TRIBAL 12H-34-56	34	050S	060W	4301351634	Indian	OW	APD
UTE FEE 12-16D-55	16	050S	050W	4301351635	Fee	OW	APD
LC TRIBAL 15-27-56	27	050S	060W	4301351649	Indian	OW	APD
LC TRIBAL 11-27D-56	27	050S	060W	4301351650	Indian	OW	APD
LC TRIBAL 1-17-56	17	050S	060W	4301351704	Indian	OW	APD
LC TRIBAL 2-29D-45	29	040S	050W	4301351705	Indian	OW	APD
LC Tribal 13-11D-58	11	050S	080W	4301351708	Indian	OW	APD
LC Tribal 15-11D-58	11	050S	080W	4301351709	Indian	OW	APD
LC Tribal 4HW-8-56	8	050S	060W	4301351710	Indian	OW	APD
LC FEE 1-11D-56	11	050S	060W	4301351712	Fee	OW	APD
LC TRIBAL 3-11D-56	11	050S	060W	4301351713	Indian	OW	APD
LC TRIBAL 7-11D-56	11	050S	060W	4301351714	Indian	OW	APD
LC Tribal 8M-23-45	23	040S	050W	4301351722	Indian	OW	APD
LC TRIBAL 7-34D-45	34	040S	050W	4301351724	Indian	OW	APD
LC Tribal 3-14D-58	11	050S	080W	4301351726	Indian	OW	APD
LC Tribal 11-11D-58	11	050S	080W	4301351729	Indian	OW	APD
LC TAYLOR FEE 14-22D-56	22	050S	060W	4301351744	Fee	OW	APD
LC TRIBAL 13-34D-45	34	040S	050W	4301351747	Indian	OW	APD
LC Fee 2-6D-57	6	050S	070W	4301351749	Fee	OW	APD
LC Tribal 15-12D-58	12	050S	080W	4301351783	Indian	OW	APD

Berry Petroleum Company (N2480) to Berry Petroleum Company, LLC (N4075)
Effective 12/16/2013

LC Tribal 9-12D-58	12	050S	080W	4301351784	Indian	OW	APD
LC Tribal 1-13D-58	12	050S	080W	4301351785	Indian	OW	APD
LC Tribal 13-7D-57	12	050S	080W	4301351786	Indian	OW	APD
LC Tribal 9-2D-58	2	050S	080W	4301351788	Indian	OW	APD
LC Tribal 1-2D-58	2	050S	080W	4301351789	Indian	OW	APD
LC Tribal 5-1D-58	2	050S	080W	4301351790	Indian	OW	APD
LC TRIBAL 12-31D-56	31	050S	060W	4301351799	Indian	OW	APD
LC TRIBAL 8-20D-56	20	050S	060W	4301351800	Indian	OW	APD
LC TRIBAL 6-31D-56	31	050S	060W	4301351801	Indian	OW	APD
LC Tribal 11-7D-57	7	050S	070W	4301351814	Indian	OW	APD
LC Tribal 5-7D-57	7	050S	070W	4301351815	Indian	OW	APD
LC Fee 15-6D-57	6	050S	070W	4301351816	Fee	OW	APD
LC Tribal 11-6D-57	6	050S	070W	4301351817	Indian	OW	APD
LC TRIBAL 9-27-56	27	050S	060W	4301351822	Indian	OW	APD
LC TRIBAL 7-27D-56	27	050S	060W	4301351823	Indian	OW	APD
LC Fee 7-31D-45	31	040S	050W	4301351857	Fee	OW	APD
LC Tribal 5-31D-45	31	040S	050W	4301351858	Indian	OW	APD
LC Tribal 8-33-45	33	040S	050W	4301351859	Indian	OW	APD
LC Tribal 16-31-45	31	040S	050W	4301351863	Indian	OW	APD
LC Tribal 7-23D-45	23	040S	050W	4301351865	Indian	OW	APD
LC Tribal 1-23D-56	23	050S	060W	4301351866	Indian	OW	APD
LC TRIBAL 1-19-56	19	050S	060W	4301351867	Indian	OW	APD
LC TRIBAL 7-19D-56	19	050S	060W	4301351868	Indian	OW	APD
LC TRIBAL 9-4D-56	4	050S	060W	4301351869	Indian	OW	APD
LC Tribal 14-32D-45	32	040S	050W	4301351879	Indian	OW	APD
LC TRIBAL 7-17D-56	17	050S	060W	4301351886	Indian	OW	APD
LC TRIBAL 5-17D-56	17	050S	060W	4301351887	Indian	OW	APD
LC FEE 4-32D-45	31	040S	050W	4301351892	Fee	OW	APD
LC TRIBAL 9-2D-56	2	050S	060W	4301351893	Indian	OW	APD
LC TRIBAL 1-2D-56	2	050S	060W	4301351894	Indian	OW	APD
LC Tribal 15-23D-45	23	040S	050W	4301351895	Indian	OW	APD
LC TRIBAL 11-34D-56	34	050S	060W	4301351900	Indian	OW	APD
LC TRIBAL 9-5D-56	4	050S	060W	4301351901	Indian	OW	APD
LC Tribal 6-29D-45	29	040S	050W	4301351902	Indian	OW	APD
LC Tribal 10-28D-45	28	040S	050W	4301351903	Indian	OW	APD
LC TRIBAL 13-20D-56	20	050S	060W	4301351904	Indian	OW	APD
Ute Tribal 14-17-55	17	050S	050W	4301351908	Indian	OW	APD
LC Tribal 3-27D-45	27	040S	050W	4301351911	Indian	OW	APD
LC TRIBAL 9-34D-56	34	050S	060W	4301351914	Indian	OW	APD
CC Fee 8R-9-37	9	030S	070W	4301351937	Fee	OW	APD
LC Tribal 10-33D-45	33	040S	050W	4301351939	Indian	OW	APD
LC Tribal 14-33D-45	33	040S	050W	4301351940	Indian	OW	APD
LC Tribal 10-27D-45	27	040S	050W	4301351941	Indian	OW	APD
LC Tribal 14-27D-45	27	040S	050W	4301351951	Indian	OW	APD
LC Tribal 6-33D-45	33	040S	050W	4301351955	Indian	OW	APD
LC Tribal 6-32D-45	32	040S	050W	4301351956	Indian	OW	APD
Federal 3-11D-65	11	060S	050W	4301351982	Federal	OW	APD
Federal 2-4-64	4	060S	040W	4301351983	Federal	OW	APD
Federal 5-11D-65	11	060S	050W	4301351984	Federal	OW	APD
Federal 7-4D-64	4	060S	040W	4301351985	Federal	OW	APD
Federal 3-4D-64	4	060S	040W	4301351986	Federal	OW	APD
Federal 8-4D-64	4	060S	040W	4301351988	Federal	OW	APD
Federal 6-4D-64	4	060S	040W	4301351989	Federal	OW	APD
Federal 7-9D-64	9	060S	040W	4301351990	Federal	OW	APD
Federal 4-4D-64	4	060S	040W	4301351991	Federal	OW	APD
Federal 9-4D-64	4	060S	040W	4301352004	Federal	OW	APD
Federal 10-4D-64	4	060S	040W	4301352011	Federal	OW	APD
Federal 3-9D-64	9	060S	040W	4301352015	Federal	OW	APD

Berry Petroleum Company (N2480) to Berry Petroleum Company, LLC (N4075)
Effective 12/16/2013

Federal 1-9D-64	9	060S	040W	4301352020		Federal	OW	APD
Federal 6-9-64	9	060S	040W	4301352021		Federal	OW	APD
Federal 8-9D-64	9	060S	040W	4301352023		Federal	OW	APD
Federal 1-4D-64	4	060S	040W	4301352025		Federal	OW	APD
Federal 16-4D-64	4	060S	040W	4301352026		Federal	OW	APD
LC Tribal 10-23D-45	23	040S	050W	4301352029		Indian	OW	APD
Federal 15-4D-64	4	060S	040W	4301352032		Federal	OW	APD
Federal 5-9D-64	9	060S	040W	4301352035		Federal	OW	APD
Federal 9-9D-64	9	060S	040W	4301352036		Federal	OW	APD
Federal 11-9D-64	9	060S	040W	4301352037		Federal	OW	APD
Federal 12-9D-64	9	060S	040W	4301352038		Federal	OW	APD
Federal 13-9D-64	9	060S	040W	4301352039		Federal	OW	APD
FEDERAL 14-9D-64	9	060S	040W	4301352040		Federal	OW	APD
Federal 10-9D-64	9	060S	040W	4301352041		Federal	OW	APD
Federal 2-9D-64	9	060S	040W	4301352042		Federal	OW	APD
Federal 15-9D-64	9	060S	040W	4301352043		Federal	OW	APD
Federal 16-9D-64	9	060S	040W	4301352044		Federal	OW	APD
LC Tribal 10-32D-45	32	040S	050W	4301352065		Indian	OW	APD
LC Tribal 16-28D-45	28	040S	050W	4301352073		Indian	OW	APD
LC Tribal 15-24D-45	24	040S	050W	4301352074		Indian	OW	APD
LC Tribal 13-17D-56	17	050S	060W	4301352076		Indian	OW	APD
LC Tribal 15-17D-56	17	050S	060W	4301352077		Indian	OW	APD
LC Tribal 12-28D-45	28	040S	050W	4301352089		Indian	OW	APD
LC Tribal 5-26D-56	26	050S	060W	4301352097		Indian	OW	APD
LC Tribal 11-26D-56	26	050S	060W	4301352098		Indian	OW	APD
LC Tribal 13-26D-56	26	050S	060W	4301352099		Indian	OW	APD
LC Tribal 2-27D-45	27	040S	050W	4301352100		Indian	OW	APD
LC Tribal 8-27D-45	27	040S	050W	4301352101		Indian	OW	APD
LC Tribal 4-9D-56	9	050S	060W	4301352102		Indian	OW	APD
LC Tribal 8-32D-45	32	040S	050W	4301352135		Indian	OW	APD
UTE Tribal 15-24D-54	24	050S	040W	4301352156		Indian	GW	APD
UTE Tribal 9-24D-54	24	050S	040W	4301352157		Indian	GW	APD
UTE Tribal 1-25D-54	25	050S	040W	4301352173		Indian	GW	APD
UTE Tribal 9-25D-54	25	050S	040W	4301352177		Indian	GW	APD
Myrin Tribal 9-10D-55	10	050S	050W	4301352189		Indian	OW	APD
Myrin Tribal 16-10D-55	10	050S	050W	4301352190		Indian	OW	APD
Myrin Tribal 10-10D-55	10	050S	050W	4301352191		Indian	OW	APD
UTE Tribal 14-18D-54	18	050S	040W	4301352213		Indian	GW	APD
UTE Tribal 1-24D-54	24	050S	040W	4301352304		Indian	GW	APD
UTE Tribal 7-24D-54	24	050S	040W	4301352306		Indian	GW	APD
UTE Tribal 12-25D-54	25	050S	040W	4301352308		Indian	GW	APD
UTE Tribal 15-31D-55	31	050S	050W	4301352309		Indian	GW	APD
UTE Tribal 16-31D-55	31	050S	050W	4301352318		Indian	GW	APD
UTE Tribal 4-13D-54	13	050S	040W	4301352321		Indian	GW	APD
UTE Tribal 13-25D-54	25	050S	040W	4301352322		Indian	GW	APD
Abbott Fee 1-6D-54	6	050S	040W	4301352324		Fee	OW	APD
Abbott Fee 7-6D-54	6	050S	040W	4301352327		Fee	OW	APD
UTE Tribal 3-24D-54	24	050S	040W	4301352347		Indian	GW	APD
UTE Tribal 5-24D-54	24	050S	040W	4301352348		Indian	GW	APD
State Tribal 14-1D-55	1	050S	050W	4301352372		Indian	OW	APD
State Tribal 11-1D-55	1	050S	050W	4301352373		Indian	OW	APD
State Tribal 13-1D-55	1	050S	050W	4301352374		Indian	OW	APD
State Tribal 1-12D-55	12	050S	050W	4301352390		Indian	OW	APD
State Tribal 12-2D-55	2	050S	050W	4301352391		Indian	OW	APD
State Tribal 14-2D-55	2	050S	050W	4301352392		Indian	OW	APD
State Tribal 13-2D-55	2	050S	050W	4301352393		Indian	OW	APD
State Tribal 16-6D-54	6	050S	040W	4301352394		Indian	OW	APD
State Tribal 10-6D-54	6	050S	040W	4301352395		Indian	OW	APD

Berry Petroleum Company (N2480) to Berry Petroleum Company, LLC (N4075)
Effective 12/16/2013

State Tribal 9-6D-54	6	050S	040W	4301352396	Indian	OW	APD
State Tribal 7-7D-54	7	050S	040W	4301352426	Indian	OW	APD
State Tribal 1-7D-54	7	050S	040W	4301352427	Indian	OW	APD
State Tribal 2-7D-54	7	050S	040W	4301352428	Indian	OW	APD
State Tribal 3-7D-54	7	050S	040W	4301352429	Indian	OW	APD
State Tribal 14-3D-55	3	050S	050W	4301352430	Indian	OW	APD
State Tribal 4-7D-54	7	050S	040W	4301352431	Indian	OW	APD
State Tribal 5-7D-54	7	050S	040W	4301352432	Indian	OW	APD
State Tribal 6-7D-54	7	050S	040W	4301352433	Indian	OW	APD
State Tribal 11-3D-55	3	050S	050W	4301352434	Indian	OW	APD
State Tribal 13-3D-55	3	050S	050W	4301352435	Indian	OW	APD
UTE TRIBAL 2-5D-55	5	050S	050W	4301352450	Indian	OW	APD
State Tribal 11-6D-54	6	050S	040W	4301352452	Indian	OW	APD
State Tribal 12-6D-54	6	050S	040W	4301352453	Indian	OW	APD
State Tribal 13-6D-54	6	050S	040W	4301352454	Indian	OW	APD
State Tribal 14-6D-54	6	050S	040W	4301352455	Indian	OW	APD
Ute Tribal 7-5-55	5	050S	050W	4301352459	Indian	OW	APD
Ute Tribal 3-16D-54	9	050S	040W	4301352467	Indian	OW	APD
State Tribal 1-3D-55	3	050S	050W	4301352471	Indian	OW	APD
State Tribal 2-3D-55	3	050S	050W	4301352472	Indian	OW	APD
State Tribal 7-3D-55	3	050S	050W	4301352473	Indian	OW	APD
State Tribal 8-3D-55	3	050S	050W	4301352474	Indian	OW	APD
UTE FEE 10-9D-54	9	050S	040W	4301352475	Fee	OW	APD
UTE FEE 12-9D-54	9	050S	040W	4301352476	Fee	OW	APD
UTE FEE 16-9D-54	9	050S	040W	4301352478	Fee	OW	APD
UTE TRIBAL 12-5D-54	5	050S	040W	4301352480	Indian	OW	APD
Ute Tribal 2-16D-54	9	050S	040W	4301352481	Indian	OW	APD
UTE TRIBAL 13-5D-54	5	050S	040W	4301352484	Indian	OW	APD
UTE TRIBAL 14-5D-54	5	050S	040W	4301352493	Indian	OW	APD
Federal 14-6D-65	6	060S	050W	4301352495	Federal	OW	APD
Federal 13-6D-65	6	060S	050W	4301352496	Federal	OW	APD
Federal 11-6D-65	6	060S	050W	4301352497	Federal	OW	APD
Federal 10-6D-65	6	060S	050W	4301352498	Federal	OW	APD
State Tribal 3-3D-55	3	050S	050W	4301352532	Indian	OW	APD
State Tribal 4-3D-55	3	050S	050W	4301352533	Indian	OW	APD
State Tribal 5-3D-55	3	050S	050W	4301352535	Indian	OW	APD
State Tribal 6-3D-55	3	050S	050W	4301352536	Indian	OW	APD
Federal 2-7D-65	7	060S	050W	4301352537	Federal	OW	APD
Federal 5-7D-65	7	060S	050W	4301352538	Federal	OW	APD
Federal 4-7D-65	7	060S	050W	4301352541	Federal	OW	APD
UTE FEE 11-9D-54	9	050S	040W	4301352544	Fee	OW	APD
UTE TRIBAL 15-12D-55	12	050S	050W	4301352549	Indian	OW	APD
UTE TRIBAL 6-5D-55	5	050S	050W	4301352556	Indian	OW	APD
UTE TRIBAL 5-5D-55	5	050S	050W	4301352557	Indian	OW	APD
UTE TRIBAL 4-5D-55	5	050S	050W	4301352558	Indian	OW	APD
UTE TRIBAL 3-5D-55	5	050S	050W	4301352559	Indian	OW	APD
Federal 3-7-65	7	060S	050W	4301352560	Federal	OW	APD
Ute Tribal 9-11D-55	11	050S	050W	4301352564	Indian	OW	APD
UTE TRIBAL 10-11D-55	11	050S	050W	4301352566	Indian	OW	APD
UTE TRIBAL 15-11D-55	11	050S	050W	4301352567	Indian	OW	APD
State Tribal 1-18D-54	18	050S	040W	4301352568	Indian	OW	APD
State Tribal 2-18D-54	18	050S	040W	4301352576	Indian	OW	APD
State Tribal 8-18D-54	18	050S	040W	4301352577	Indian	OW	APD
Federal 1-7D-65	6	060S	050W	4301352589	Federal	OW	APD
Federal 16-6D-65	6	060S	050W	4301352590	Federal	OW	APD
Federal 15-6D-65	6	060S	050W	4301352591	Federal	OW	APD
UTE TRIBAL 14-12D-55	12	050S	050W	4301352592	Indian	OW	APD
UTE TRIBAL 13-12D-55	12	050S	050W	4301352593	Indian	OW	APD

Berry Petroleum Company (N2480) to Berry Petroleum Company, LLC (N4075)
Effective 12/16/2013

UTE TRIBAL 10-11D-54	11	050S	040W	4301352603	Indian	OW	APD
UTE TRIBAL 9-11D-54	11	050S	040W	4301352604	Indian	OW	APD
UTE TRIBAL 15-11-54	11	050S	040W	4301352605	Indian	OW	APD
UTE TRIBAL 16-11D-54	11	050S	040W	4301352606	Indian	OW	APD
State Tribal 4-18D-54	18	050S	040W	4301352607	Indian	OW	APD
State Tribal 3-18D-54	18	050S	040W	4301352608	Indian	OW	APD
State Tribal 6-18D-54	18	050S	040W	4301352609	Indian	OW	APD
UTE TRIBAL 14-11D-55	11	050S	050W	4301352610	Indian	OW	APD
UTE TRIBAL 13-11D-55	11	050S	050W	4301352611	Indian	OW	APD
UTE TRIBAL 12-11D-55	11	050S	050W	4301352612	Indian	OW	APD
UTE TRIBAL 11-11D-55	11	050S	050W	4301352613	Indian	OW	APD
State Tribal 5-12-55	12	050S	050W	4301352643	Indian	OW	APD
State Tribal 12-12D-55	12	050S	050W	4301352644	Indian	OW	APD
State Tribal 6-12D-55	12	050S	050W	4301352645	Indian	OW	APD
State Tribal 16-1D-55	1	050S	050W	4301352646	Indian	OW	APD
State Tribal 15-1D-55	1	050S	050W	4301352647	Indian	OW	APD
State Tribal 10-1D-55	1	050S	050W	4301352648	Indian	OW	APD
State Tribal 9-1D-55	1	050S	050W	4301352649	Indian	OW	APD
LC Tribal 2-22D-56	22	050S	060W	4301352663	Indian	OW	APD
LC Tribal 3-22D-56	22	050S	060W	4301352664	Indian	OW	APD
Federal 6-7D-65	7	060S	050W	4301352682	Federal	OW	APD
Federal 11-7D-65	7	060S	050W	4301352683	Federal	OW	APD
Federal 10-7D-65	7	060S	050W	4301352684	Federal	OW	APD
Federal 7-7D-65	7	060S	050W	4301352685	Federal	OW	APD
UTE TRIBAL 14-30D-55	30	050S	050W	4301352687	Indian	OW	APD
UTE TRIBAL 13-30D-55	30	050S	050W	4301352688	Indian	OW	APD
UTE TRIBAL 12-30D-55	30	050S	050W	4301352689	Indian	OW	APD
UTE TRIBAL 11-30D-55	30	050S	050W	4301352690	Indian	OW	APD
UTE TRIBAL 7-17D-55	17	050S	050W	4301352691	Indian	OW	APD
UTE TRIBAL 6-17D-55	17	050S	050W	4301352692	Indian	OW	APD
UTE TRIBAL 3-17D-55	17	050S	050W	4301352693	Indian	OW	APD
UTE TRIBAL 2-17D-55	17	050S	050W	4301352694	Indian	OW	APD
UTE TRIBAL 4-17D-55	17	050S	050W	4301352695	Indian	OW	APD
State Tribal 3-12D-55	12	050S	050W	4301352697	Indian	OW	APD
State Tribal 4-12D-55	12	050S	050W	4301352698	Indian	OW	APD
UTE TRIBAL 12-31D-55	31	050S	050W	4301352699	Indian	OW	APD
UTE TRIBAL 13-31D-55	31	050S	050W	4301352700	Indian	OW	APD
UTE TRIBAL 14-31D-55	31	050S	050W	4301352701	Indian	OW	APD
UTE TRIBAL 14-13D-54	13	050S	040W	4301352702	Indian	OW	APD
UTE TRIBAL 11-31-55	31	050S	050W	4301352703	Indian	OW	APD
State Tribal 3-11D-55	11	050S	050W	4301352704	Indian	OW	APD
State Tribal 4-11D-55	11	050S	050W	4301352705	Indian	OW	APD
State Tribal 5-11D-55	11	050S	050W	4301352706	Indian	OW	APD
State Tribal 6-11D-55	11	050S	050W	4301352707	Indian	OW	APD
State Tribal 8-11D-55	11	050S	050W	4301352708	Indian	OW	APD
State Tribal 7-11D-55	11	050S	050W	4301352709	Indian	OW	APD
State Tribal 2-11D-55	11	050S	050W	4301352710	Indian	OW	APD
State Tribal 1-11D-55	11	050S	050W	4301352711	Indian	OW	APD
UTE TRIBAL 9-4D-55	4	050S	050W	4301352713	Indian	OW	APD
State Tribal 2-10D-55	10	050S	050W	4301352714	Indian	OW	APD
State Tribal 7-10D-55	10	050S	050W	4301352715	Indian	OW	APD
State Tribal 8-10D-55	10	050S	050W	4301352716	Indian	OW	APD
UTE TRIBAL 10-4D-55	4	050S	050W	4301352717	Indian	OW	APD
UTE TRIBAL 15-4D-55	4	050S	050W	4301352718	Indian	OW	APD
State Tribal 1-10D-55	10	050S	050W	4301352720	Indian	OW	APD
UTE TRIBAL 16-4D-55	4	050S	050W	4301352721	Indian	OW	APD
State Tribal 3-10D-55	10	050S	050W	4301352723	Indian	OW	APD
State Tribal 4-10D-55	10	050S	050W	4301352724	Indian	OW	APD

Berry Petroleum Company (N2480) to Berry Petroleum Company, LLC (N4075)
Effective 12/16/2013

State Tribal 5-10D-55	10	050S	050W	4301352725		Indian	OW	APD
State Tribal 6-10D-55	10	050S	050W	4301352726		Indian	OW	APD
UTE TRIBAL 11-5D-55	5	050S	050W	4301352727		Indian	OW	APD
UTE TRIBAL 12-5D-55	5	050S	050W	4301352728		Indian	OW	APD
UTE TRIBAL 13-5D-55	5	050S	050W	4301352729		Indian	OW	APD
UTE TRIBAL 14-5D-55	5	050S	050W	4301352730		Indian	OW	APD
UTE TRIBAL 9-30D-55	30	050S	050W	4301352731		Indian	OW	APD
State Tribal 15-2D-55	2	050S	050W	4301352732		Indian	OW	APD
State Tribal 16-2D-55	2	050S	050W	4301352733		Indian	OW	APD
State Tribal 10-2D-55	2	050S	050W	4301352734		Indian	OW	APD
State Tribal 9-2D-55	2	050S	050W	4301352735		Indian	OW	APD
UTE TRIBAL 10-30D-55	30	050S	050W	4301352736		Indian	OW	APD
UTE TRIBAL 15-30D-55	30	050S	050W	4301352737		Indian	OW	APD
UTE TRIBAL 16-30D-55	30	050S	050W	4301352738		Indian	OW	APD
Myrin Tribal 9-19D-55	19	050S	050W	4301352739		Indian	OW	APD
State Tribal 16-3D-55	3	050S	050W	4301352740		Indian	OW	APD
State Tribal 15-3D-55	3	050S	050W	4301352741		Indian	OW	APD
State Tribal 10-3D-55	3	050S	050W	4301352742		Indian	OW	APD
State Tribal 9-3D-55	3	050S	050W	4301352743		Indian	OW	APD
Myrin Tribal 15-19D-55	19	050S	050W	4301352744		Indian	OW	APD
Myrin Tribal 13-19D-55	19	050S	050W	4301352745		Indian	OW	APD
Myrin Tribal 12-19D-55	19	050S	050W	4301352746		Indian	OW	APD
UTE TRIBAL 5-4D-55	4	050S	050W	4301352747		Indian	OW	APD
UTE TRIBAL 4-4D-55	4	050S	050W	4301352748		Indian	OW	APD
UTE TRIBAL 3-4D-55	4	050S	050W	4301352749		Indian	OW	APD
UTE TRIBAL 6-4D-55	4	050S	050W	4301352754		Indian	OW	APD
UTE TRIBAL 3-31D-55	31	050S	050W	4301352757		Indian	OW	APD
UTE TRIBAL 5-31D-55	31	050S	050W	4301352758		Indian	OW	APD
UTE TRIBAL 6-31D-55	31	050S	050W	4301352759		Indian	OW	APD
UTE TRIBAL 7-31D-55	31	050S	050W	4301352764		Indian	OW	APD
Myrin Tribal 11-19D-55	19	050S	050W	4301352765		Indian	OW	APD
Federal 8-14D-65	14	060S	050W	4301352767		Federal	OW	APD
Federal 7-14D-65	14	060S	050W	4301352768		Federal	OW	APD
Federal 2-14D-65	14	060S	050W	4301352769		Federal	OW	APD
Federal 1-14D-65	14	060S	050W	4301352770		Federal	OW	APD
UTE TRIBAL 8-5D-55	5	050S	050W	4301352773		Indian	OW	APD
UTE TRIBAL 13-3R-54	3	050S	040W	4301330924	9488	Indian	OW	DRL
BERRY TRIBAL 2-23D-54	23	050S	040W	4301333805	18546	Indian	OW	DRL
UTE TRIBAL 16-28D-55	28	050S	050W	4301333887	18594	Indian	OW	DRL
UTE TRIBAL 6-20D-55	20	050S	050W	4301333910	18481	Indian	OW	DRL
UTE TRIBAL 12-20-55	20	050S	050W	4301333911	18520	Indian	OW	DRL
UTE TRIBAL 6-28D-55	28	050S	050W	4301334056	18593	Indian	OW	DRL
MOON TRIBAL 9-27D-54	27	050S	040W	4301334108	19095	Indian	OW	DRL
LC FEE 8-15D-56	15	050S	060W	4301350597	19347	Fee	OW	DRL
FEDERAL 6-4D-65	4	060S	050W	4301350783	19162	Federal	OW	DRL
FEDERAL 12-4D-65	4	060S	050W	4301350784	19171	Federal	OW	DRL
SFW FEE 13-10D-54	10	050S	040W	4301350892	19186	Fee	OW	DRL
SFW TRIBAL 11-10D-54	10	050S	040W	4301350893	19215	Indian	OW	DRL
LC TRIBAL 16-34D-45	34	040S	050W	4301350977	18658	Indian	OW	DRL
LC TRIBAL 3-4D-56	4	050S	060W	4301351000	18852	Indian	OW	DRL
FEDERAL 1-5D-64	5	060S	040W	4301351012	18720	Federal	OW	DRL
FEDERAL 2-5D-64	5	060S	040W	4301351013	18723	Federal	OW	DRL
FEDERAL 7-5D-64	5	060S	040W	4301351014	18722	Federal	OW	DRL
FEDERAL 8-5D-64	5	060S	040W	4301351015	18721	Federal	OW	DRL
FEDERAL 7-12D-65	12	060S	050W	4301351058	18717	Federal	OW	DRL
LC TRIBAL 8-22D-56	22	050S	060W	4301351069	19233	Indian	OW	DRL
FEDERAL 15-6D-64	6	060S	040W	4301351219	18793	Federal	OW	DRL
FEE TRIBAL 4-5-54	5	050S	040W	4301351303	19187	Indian	OW	DRL

Berry Petroleum Company (N2480) to Berry Petroleum Company, LLC (N4075)
Effective 12/16/2013

LC TRIBAL 9-32D-56	32	050S	060W	4301351316	19228	Indian	OW	DRL
LC TRIBAL 9-7D-56	7	050S	060W	4301351346	18773	Indian	OW	DRL
LC TRIBAL 14-21D-56	21	050S	060W	4301351384	18877	Indian	OW	DRL
LC TRIBAL 2-33D-45	33	040S	050W	4301351402	18854	Indian	OW	DRL
LC TRIBAL 2-21D-56	16	050S	060W	4301351418	19252	Indian	OW	DRL
LC TRIBAL 9-24D-45	24	040S	050W	4301351431	18861	Indian	OW	DRL
LC TRIBAL 9-3D-56	3	050S	060W	4301351514	18948	Indian	OW	DRL
LC TRIBAL 5-15D-56	15	050S	060W	4301351562	19253	Indian	OW	DRL
LC TRIBAL 1-34D-56	34	050S	060W	4301351660	18988	Indian	OW	DRL
LC TRIBAL 3-33-56	33	050S	060W	4301351711	19242	Indian	OW	DRL
LC FEE 14-6D-56	6	050S	060W	4301351787	18910	Fee	OW	DRL
LC FEE 15-6-56	6	050S	060W	4301351792	19334	Fee	OW	DRL
LC Fee 14-36D-56	36	050S	060W	4301351878	99999	Fee	OW	DRL
LC Fee 12-36-56	36	050S	060W	4301351883	99999	Fee	OW	DRL
Federal 15-12D-65	12	060S	050W	4301351992	19051	Federal	OW	DRL
Federal 10-12D-65	12	060S	050W	4301351999	19052	Federal	OW	DRL
Federal 9-12D-65	12	060S	050W	4301352000	19053	Federal	OW	DRL
Federal 16-12D-65	12	060S	050W	4301352003	19054	Federal	OW	DRL
Federal 4-6D-65	6	060S	050W	4301352005	19173	Federal	OW	DRL
Federal 12-6D-65	6	060S	050W	4301352006	19174	Federal	OW	DRL
Federal 1-6D-65	6	060S	050W	4301352012	19189	Federal	OW	DRL
Federal 3-6D-65	6	060S	050W	4301352014	19190	Federal	OW	DRL
Federal 2-6-65	6	060S	050W	4301352017	19191	Federal	OW	DRL
Federal 7-6D-65	6	060S	050W	4301352018	19192	Federal	OW	DRL
LC Tribal 3-34D-56	34	050S	060W	4301352087	19234	Indian	OW	DRL
LC Tribal 7-34D-56	34	050S	060W	4301352088	19235	Indian	OW	DRL
LC Tribal 2-32D-45	32	040S	050W	4301352113	19348	Indian	OW	DRL
LC Tribal 16-29D-45	32	040S	050W	4301352114	19349	Indian	OW	DRL
Lamplugh Tribal 6-3D-54	3	050S	040W	4301352148	19289	Indian	OW	DRL
Lamplugh Tribal 5-3D-54	3	050S	040W	4301352149	19290	Indian	GW	DRL
Lamplugh Tribal 4-3D-54	3	050S	040W	4301352150	19291	Indian	OW	DRL
Lamplugh Tribal 3-3D-54	3	050S	040W	4301352151	19292	Indian	OW	DRL
UTE Tribal 6-35D-54	35	050S	040W	4301352158	19254	Indian	GW	DRL
UTE Tribal 4-35D-54	35	050S	040W	4301352159	19255	Indian	GW	DRL
Conolly Tribal 1-11D-54	11	050S	040W	4301352168	19270	Indian	OW	DRL
Conolly Tribal 2-11D-54	11	050S	040W	4301352169	19197	Indian	OW	DRL
Conolly Tribal 7-11D-54	11	050S	040W	4301352170	19280	Indian	OW	DRL
Conolly Tribal 8-11D-54	11	050S	040W	4301352171	19281	Indian	OW	DRL
Casper Tribal 1-5D-54	5	050S	040W	4301352180	19198	Indian	OW	DRL
Fee Tribal 6-5D-54	5	050S	040W	4301352181	19199	Indian	OW	DRL
Fee Tribal 5-5D-54	5	050S	040W	4301352182	19200	Indian	OW	DRL
Fee Tribal 3-5D-54	5	050S	040W	4301352184	19201	Indian	OW	DRL
Casper Tribal 7-5D-54	5	050S	040W	4301352185	19202	Indian	OW	DRL
UTE Tribal 10-35D-54	35	050S	040W	4301352198	19320	Indian	GW	DRL
UTE Tribal 14-35D-54	35	050S	040W	4301352199	19311	Indian	GW	DRL
UTE Tribal 12-35D-54	35	050S	040W	4301352200	19312	Indian	GW	DRL
UTE Tribal 16-35D-54	35	050S	040W	4301352230	19321	Indian	GW	DRL
Evans Tribal 1-3-54	3	050S	040W	4301352234	19264	Indian	OW	DRL
Evans Tribal 2-3D-54	3	050S	040W	4301352235	19265	Indian	OW	DRL
Evans Tribal 7-3D-54	3	050S	040W	4301352236	19256	Indian	OW	DRL
Evans Tribal 8-3D-54	3	050S	040W	4301352237	19257	Indian	OW	DRL
Ute Tribal 9-3D-54	3	050S	040W	4301352249	19236	Indian	OW	DRL
Ute Tribal 15-3D-54	3	050S	040W	4301352250	19237	Indian	OW	DRL
Ute Tribal 10-3-54	3	050S	040W	4301352251	19238	Indian	OW	DRL
Ute Tribal 14-3D-54	3	050S	040W	4301352298	19258	Indian	OW	DRL
Ute Tribal 12-3D-54	3	050S	040W	4301352299	19259	Indian	OW	DRL
Ute Tribal 11-3D-54	3	050S	040W	4301352300	19260	Indian	OW	DRL
Ute Tribal 16-4D-54	4	050S	040W	4301352302	19350	Indian	OW	DRL

Berry Petroleum Company (N2480) to Berry Petroleum Company, LLC (N4075)
Effective 12/16/2013

Ute Tribal 15-4D-54	4	050S	040W	4301352303	19293	Indian	OW	DRL
Ute Tribal 9-4D-54	4	050S	040W	4301352305	19304	Indian	OW	DRL
Ute Tribal 10-4D-54	4	050S	040W	4301352307	19294	Indian	OW	DRL
UTE Tribal 2-35D-54	35	050S	040W	4301352319	19322	Indian	GW	DRL
UTE Tribal 8-35D-54	35	050S	040W	4301352320	19323	Indian	GW	DRL
Abbott Fee 5-6D-54	6	050S	040W	4301352326	19351	Fee	OW	DRL
Ute Tribal 6-11D-54	11	050S	040W	4301352330	19243	Indian	OW	DRL
Ute Tribal 12-11D-54	11	050S	040W	4301352331	19244	Indian	OW	DRL
Ute Tribal 14-11D-54	11	050S	040W	4301352332	19245	Indian	OW	DRL
Ute Tribal 11-4D-54	4	050S	040W	4301352343	19305	Indian	OW	DRL
Ute Tribal 12-4D-54	4	050S	040W	4301352344	19352	Indian	OW	DRL
Ute Tribal 13-4D-54	4	050S	040W	4301352345	19353	Indian	OW	DRL
Ute Tribal 14-4D-54	4	050S	040W	4301352346	19306	Indian	OW	DRL
Ute Tribal 5-9D-54	9	050S	040W	4301352463	19354	Indian	OW	DRL
Ute Tribal 3-9D-54	9	050S	040W	4301352464	19355	Indian	OW	DRL
Ute Tribal 1-9D-54	9	050S	040W	4301352465	19356	Indian	OW	DRL
Ute Tribal 7-9D-54	9	050S	040W	4301352466	19357	Indian	OW	DRL
Ute Tribal 16-5D-54	5	050S	040W	4301352545	19335	Indian	OW	DRL
Ute Tribal 15-5D-54	5	050S	040W	4301352546	19358	Indian	OW	DRL
Ute Tribal 10-5D-54	5	050S	040W	4301352547	19359	Indian	OW	DRL
Ute Tribal 8-5D-54	5	050S	040W	4301352548	19336	Indian	OW	DRL
SCOFIELD-THORPE 26-24	26	120S	070E	4300730986		Fee	GW	LA
ANDERSON-THORPE 25-32	25	120S	070E	4300730988		Fee	GW	LA
SCOFIELD-THORPE 35-21	35	120S	070E	4300730989		Fee	GW	LA
SCOFIELD-THORPE 36-22	36	120S	070E	4300730992		Fee	GW	LA
SCOFIELD-THORPE 25-43	25	120S	070E	4300731002		Fee	GW	LA
SCOFIELD-THORPE 35-41	35	120S	070E	4300731003		Fee	GW	LA
WILCOX FEE 14-16D-56	16	050S	060W	4301333209		Fee	OW	LA
WILCOX FEE 13-16D-56	16	050S	060W	4301333210		Fee	OW	LA
LC FEE 1-12D-57	12	050S	070W	4301333656		Fee	OW	LA
LC TRIBAL 9-34D-45	34	040S	050W	4301351717		Indian	OW	NEW
LC TRIBAL 4-34D-45	34	040S	050W	4301351723		Indian	OW	NEW
LC TRIBAL 4H-31-56	31	050S	060W	4301351738		Indian	OW	NEW
LC TRIBAL 8-31D-56	31	050S	060W	4301351746		Indian	OW	NEW
LC TRIBAL 3-32D-56	31	050S	060W	4301351910		Indian	OW	NEW
LC Fee 11-22-57	22	050S	070W	4301352127		Fee	OW	NEW
LC Fee 13-22D-57	22	050S	070W	4301352131		Fee	OW	NEW
LC Tribal 5-22D-57	22	050S	070W	4301352133		Indian	OW	NEW
LC Tribal 15-22D-57	22	050S	070W	4301352134		Indian	OW	NEW
LC Tribal 11-18D-56	18	050S	060W	4301352140		Indian	OW	NEW
LC Tribal 13-18D-56	18	050S	060W	4301352141		Indian	OW	NEW
LC Tribal 15-18D-56	18	050S	060W	4301352142		Indian	OW	NEW
LC Tribal 7-18D-56	18	050S	060W	4301352153		Indian	OW	NEW
LC Tribal 5-18D-56	18	050S	060W	4301352154		Indian	OW	NEW
LC Tribal 3-18-56	18	050S	060W	4301352155		Indian	OW	NEW
LC Tribal 6-19D-56	19	050S	060W	4301352247		Indian	OW	NEW
LC Tribal 4-19D-56	19	050S	060W	4301352248		Indian	OW	NEW
Abbott Fee 3-6D-54	6	050S	040W	4301352325		Fee	OW	NEW
State Tribal 7-12D-55	12	050S	050W	4301352369		Indian	OW	NEW
LC Fee 9-11D-56	11	050S	060W	4301352479		Fee	OW	NEW
State Tribal 13-11D-54	10	050S	040W	4301352561		Indian	OW	NEW
Williams Tribal 8-4D-54	4	050S	040W	4301352650		Indian	OW	NEW
Williams Tribal 7-4D-54	4	050S	040W	4301352651		Indian	OW	NEW
Williams Tribal 2-4D-54	4	050S	040W	4301352652		Indian	OW	NEW
Williams Tribal 1-4D-54	4	050S	040W	4301352653		Indian	OW	NEW
LC FEE 16-15D-56	14	050S	060W	4301352655		Fee	OW	NEW
UTE TRIBAL 4-31D-55	31	050S	050W	4301352795		Indian	OW	NEW
UTE TRIBAL 4-30D-55	30	050S	050W	4301352796		Indian	OW	NEW

Berry Petroleum Company (N2480) to Berry Petroleum Company, LLC (N4075)
Effective 12/16/2013

UTE TRIBAL 5-30D-55	30	050S	050W	4301352797		Indian	OW	NEW
UTE TRIBAL 7-30D-55	30	050S	050W	4301352799		Indian	OW	NEW
Federal 1-13D-65	13	060S	050W	4301352800		Federal	OW	NEW
Federal 2-13-65	13	060S	050W	4301352801		Federal	OW	NEW
Federal 7-13D-65	13	060S	050W	4301352802		Federal	OW	NEW
Federal 8-13D-65	13	060S	050W	4301352803		Federal	OW	NEW
UTE TRIBAL 1-30D-55	30	050S	050W	4301352809		Indian	OW	NEW
LC TRIBAL 6-25D-56	25	050S	060W	4301352810		Indian	OW	NEW
LC TRIBAL 4-25D-56	25	050S	060W	4301352812		Indian	OW	NEW
Federal 6-13D-65	13	060S	050W	4301352813		Federal	OW	NEW
Federal 4-13D-65	13	060S	050W	4301352814		Federal	OW	NEW
Federal 3-13D-65	13	060S	050W	4301352815		Federal	OW	NEW
Federal 3-16D-64	16	060S	040W	4301352823		Federal	OW	NEW
Federal 4-16D-64	16	060S	040W	4301352824		Federal	OW	NEW
Federal 5-16D-64	16	060S	040W	4301352825		Federal	OW	NEW
Federal 6-16D-64	16	060S	040W	4301352826		Federal	OW	NEW
Federal 5-13D-65	13	060S	050W	4301352827		Federal	OW	NEW
Federal 12-8D-64	7	060S	040W	4301352832		Federal	OW	NEW
Federal 5-8D-64	7	060S	040W	4301352833		Federal	OW	NEW
Federal 4-8D-64	7	060S	040W	4301352834		Federal	OW	NEW
LC TRIBAL 1-25D-56	25	050S	060W	4301352835		Indian	OW	NEW
LC TRIBAL 2-25D-56	25	050S	060W	4301352836		Indian	OW	NEW
LC TRIBAL 8-25D-56	25	050S	060W	4301352837		Indian	OW	NEW
UTE FEE 1-13D-55	13	050S	050W	4301352838		Fee	OW	NEW
LC TRIBAL 9-25D-56	25	050S	060W	4301352840		Indian	OW	NEW
LC TRIBAL 15-25-56	25	050S	060W	4301352844		Indian	OW	NEW
Federal 3-8D-64	5	060S	040W	4301352845		Federal	OW	NEW
Federal 9-5D-65	5	060S	050W	4301352846		Federal	OW	NEW
Federal 10-5D-65	5	060S	050W	4301352847		Federal	OW	NEW
LC TRIBAL 16-25D-56	25	050S	060W	4301352848		Indian	OW	NEW
LC TRIBAL 10-25D-56	25	050S	060W	4301352849		Indian	OW	NEW
UTE TRIBAL 8-30D-55	29	050S	050W	4301352855		Indian	OW	NEW
UTE TRIBAL 3-20D-55	20	050S	050W	4301333280	18424	Indian	OW	OPS
LC TRIBAL 4H-17-56	17	050S	060W	4301333540	18067	Indian	OW	OPS
LC TRIBAL 16-21-46	21	040S	060W	4301333575	16156	Indian	OW	OPS
LC TRIBAL 7-7D-56	7	050S	060W	4301333607	18038	Indian	OW	OPS
UTE TRIBAL 8-20D-55	20	050S	050W	4301333676	17308	Indian	OW	OPS
UTE TRIBAL 14-14D-55	14	050S	050W	4301333699	18409	Indian	OW	OPS
UTE TRIBAL 5-29D-55	29	050S	050W	4301333740	17306	Indian	OW	OPS
UTE TRIBAL 7-32D-55	32	050S	050W	4301333794	18359	Indian	OW	OPS
UTE TRIBAL 12-27D-55	27	050S	050W	4301333798	18360	Indian	OW	OPS
FOY 9-33D-55	33	050S	050W	4301333802	17125	Fee	OW	OPS
UTE TRIBAL 13-29D-55	29	050S	050W	4301333807	18378	Indian	OW	OPS
LC TRIBAL 5HH-5-56	4	050S	060W	4301350927	18463	Indian	OW	OPS
BC UTE TRIBAL 4-22	22	050S	040W	4301330755	2620	Indian	OW	P
B C UTE TRIBAL 16-16	16	050S	040W	4301330841	9489	Indian	OW	P
B C UTE TRIBAL 14-15	15	050S	040W	4301330842	9440	Indian	OW	P
UTE TRIBAL 1-32R	32	050S	040W	4301330872	13020	Indian	OW	P
TABBY CYN UTE TRIBAL 1-25	25	050S	050W	4301330945	9722	Indian	OW	P
S BRUNDAGE UTE TRIBAL 1-30	30	050S	040W	4301330948	9850	Indian	OW	P
SOWERS CYN UTE TRIBAL 3-26	26	050S	050W	4301330955	10423	Indian	OW	P
UTE TRIBAL 3-24R-55 (REENTRY)	24	050S	050W	4301330960	15173	Indian	OW	P
UTE TRIBAL 1-20	20	050S	040W	4301330966	9925	Indian	OW	P
T C UTE TRIBAL 9-23X	23	050S	050W	4301330999	9720	Indian	OW	P
UTE TRIBAL 15-24R	24	050S	050W	4301331129	11985	Indian	OW	P
S BRUNDAGE CYN UTE TRIBAL 4-27	27	050S	040W	4301331131	9851	Indian	OW	P
UTE TRIBAL 5-13	13	050S	050W	4301331152	10421	Indian	OW	P
UTE TRIBAL 7-20R-54	20	050S	040W	4301331281	14088	Indian	OW	P

Berry Petroleum Company (N2480) to Berry Petroleum Company, LLC (N4075)
Effective 12/16/2013

UTE TRIBAL 13-19	19	050S	040W	4301331284	11134	Indian	OW	P
Z and T UTE TRIBAL 7-25	25	050S	050W	4301331310	11416	Indian	OW	P
UTE TRIBAL 11-19	19	050S	040W	4301331547	11920	Indian	OW	P
UTE TRIBAL 13-22	22	050S	040W	4301331548	11926	Indian	OW	P
UTE TRIBAL 1-28	28	050S	040W	4301331549	11925	Indian	OW	P
UTE TRIBAL 4-30	30	050S	040W	4301331550	11914	Indian	OW	P
UTE TRIBAL 15-16	16	050S	040W	4301331648	11951	Indian	OW	P
UTE TRIBAL 5-20	20	050S	040W	4301331651	11957	Indian	OW	P
UTE TRIBAL 15-23	23	050S	050W	4301331671	11989	Indian	OW	P
TABBY CANYON 1-21	21	050S	050W	4301331699	12225	Indian	OW	P
TABBY CANYON 8-22	22	050S	050W	4301331700	12008	Indian	OW	P
SOWERS CANYON 9-27	27	050S	050W	4301331701	11997	Indian	OW	P
UTE TRIBAL 3-19	19	050S	040W	4301331830	12197	Indian	OW	P
UTE TRIBAL 9-19	19	050S	040W	4301331831	12175	Indian	OW	P
UTE TRIBAL 15-19	19	050S	040W	4301331832	12180	Indian	OW	P
UTE TRIBAL 2-25	25	050S	050W	4301331833	12153	Indian	OW	P
UTE TRIBAL 3-25	25	050S	050W	4301331834	12152	Indian	OW	P
UTE TRIBAL 11-24	24	050S	050W	4301331909	12190	Indian	OW	P
UTE TRIBAL 13-24	24	050S	050W	4301331910	12217	Indian	OW	P
UTE TRIBAL 11-25	25	050S	050W	4301331911	12182	Indian	OW	P
UTE TRIBAL 1-26	26	050S	050W	4301331912	12235	Indian	OW	P
UTE TRIBAL 6-25H	25	050S	050W	4301332143	12750	Indian	OW	P
UTE TRIBAL 6-22	22	050S	040W	4301332163	12974	Indian	OW	P
UTE TRIBAL 6-21	21	050S	040W	4301332164	12994	Indian	OW	P
UTE TRIBAL 7-28	28	050S	040W	4301332166	12995	Indian	OW	P
UTE TRIBAL 7-30	30	050S	040W	4301332167	12945	Indian	OW	P
UTE TRIBAL 11-20	20	050S	040W	4301332168	12946	Indian	OW	P
UTE TRIBAL 13-25	25	050S	050W	4301332169	12857	Indian	OW	P
UTE TRIBAL 2-27	27	050S	040W	4301332179	12975	Indian	OW	P
UTE TRIBAL 1-33	33	050S	040W	4301332185	13024	Indian	OW	P
UTE TRIBAL 1-34	34	050S	040W	4301332186	13121	Indian	OW	P
UTE TRIBAL 2-35	35	050S	050W	4301332187	13021	Indian	OW	P
UTE TRIBAL 4-36	36	050S	050W	4301332188	13063	Indian	OW	P
UTE TRIBAL 5-28	28	050S	040W	4301332189	13026	Indian	OW	P
UTE TRIBAL 5-31	31	050S	040W	4301332190	13080	Indian	OW	P
UTE TRIBAL 9-26	26	050S	040W	4301332191	13101	Indian	OW	P
UTE TRIBAL 11-28	28	050S	040W	4301332192	13022	Indian	OW	P
UTE TRIBAL 3-29	29	050S	040W	4301332193	13042	Indian	OW	P
UTE TRIBAL 5-19	19	050S	040W	4301332204	13090	Indian	OW	P
UTE TRIBAL 12-15	15	050S	040W	4301332205	13100	Indian	OW	P
UTE TRIBAL 13-20	20	050S	040W	4301332206	13048	Indian	OW	P
UTE TRIBAL 1-24-55	24	050S	050W	4301332259	13618	Indian	OW	P
UTE TRIBAL 3-28-54	28	050S	040W	4301332261	13644	Indian	OW	P
UTE TRIBAL 5-24-55	24	050S	050W	4301332263	13621	Indian	OW	P
UTE TRIBAL 5-26-55	26	050S	050W	4301332264	13642	Indian	OW	P
UTE TRIBAL 6-36-55	36	050S	050W	4301332265	13600	Indian	OW	P
UTE TRIBAL 8-35-55	35	050S	050W	4301332267	13571	Indian	OW	P
UTE TRIBAL 9-24-55	24	050S	050W	4301332268	13620	Indian	OW	P
UTE TRIBAL 11-23-55	23	050S	050W	4301332269	13572	Indian	OW	P
UTE TRIBAL 15-25-55	25	050S	050W	4301332271	13566	Indian	OW	P
UTE TRIBAL 16-14-55	14	050S	050W	4301332272	13567	Indian	OW	P
UTE TRIBAL 15-27-55	27	050S	050W	4301332339	14020	Indian	OW	P
UTE TRIBAL 5-15-55	15	050S	050W	4301332344	13606	Indian	OW	P
UTE TRIBAL 10-16-55	16	050S	050W	4301332345	13693	Indian	OW	P
UTE TRIBAL 7-20-55	20	050S	050W	4301332346	13607	Indian	OW	P
MOON TRIBAL 12-23-54	23	050S	040W	4301332347	14008	Indian	OW	P
UTE TRIBAL 14-28-55	28	050S	050W	4301332348	13580	Indian	OW	P
UTE TRIBAL 16-29-55	29	050S	050W	4301332349	13581	Indian	OW	P

Berry Petroleum Company (N2480) to Berry Petroleum Company, LLC (N4075)
Effective 12/16/2013

UTE TRIBAL 2-32-55	32	050S	050W	4301332350	13695	Indian	OW	P
FOY TRIBAL 11-34-55	34	050S	050W	4301332351	13648	Indian	OW	P
UTE TRIBAL 16-35-55	35	050S	050W	4301332352	14267	Indian	OW	P
UTE TRIBAL 10-35-55	35	050S	050W	4301332353	13645	Indian	OW	P
UTE TRIBAL 12-36-55	36	050S	050W	4301332354	13643	Indian	OW	P
UTE TRIBAL 14-36-55	36	050S	050W	4301332355	14262	Indian	OW	P
UTE TRIBAL 16-36-55	36	050S	050W	4301332356	14122	Indian	OW	P
UTE TRIBAL 4-33-55	33	050S	050W	4301332357	13685	Indian	OW	P
UTE TRIBAL 15-17-55	17	050S	050W	4301332358	13698	Indian	OW	P
UTE TRIBAL 12-14-54	14	050S	040W	4301332369	13647	Indian	OW	P
UTE TRIBAL 4-21-54	21	050S	040W	4301332378	13907	Indian	OW	P
UTE TRIBAL 9-20-54	20	050S	040W	4301332379	13906	Indian	OW	P
UTE TRIBAL 5-30-54	30	050S	040W	4301332380	13905	Indian	OW	P
UTE TRIBAL 15-30-54	30	050S	040W	4301332382	13944	Indian	OW	P
UTE TRIBAL 9-30-54	30	050S	040W	4301332383	14050	Indian	OW	P
UTE TRIBAL 14-21-54	21	050S	040W	4301332384	13946	Indian	OW	P
UTE TRIBAL 12-21-54	21	050S	040W	4301332385	13928	Indian	OW	P
UTE TRIBAL 15-20-54	20	050S	040W	4301332386	13911	Indian	OW	P
UTE TRIBAL 13-28-54	28	050S	040W	4301332387	13908	Indian	OW	P
UTE TRIBAL 9-28-54	28	050S	040W	4301332388	13910	Indian	OW	P
UTE TRIBAL 15-28-54	28	050S	040W	4301332389	13909	Indian	OW	P
UTE TRIBAL 9-25-55	25	050S	050W	4301332390	13715	Indian	OW	P
MOON TRIBAL 6-27-54	27	050S	040W	4301332407	13969	Indian	OW	P
MOON TRIBAL 14-27-54	27	050S	040W	4301332408	13998	Indian	OW	P
UTE TRIBAL 13-30-54	30	050S	040W	4301332409	13968	Indian	OW	P
UTE TRIBAL 3-32-54	32	050S	040W	4301332410	13949	Indian	OW	P
UTE TRIBAL 7-32-54	32	050S	040W	4301332411	13936	Indian	OW	P
UTE TRIBAL 3-33-54	33	050S	040W	4301332412	13938	Indian	OW	P
UTE TRIBAL 7-33-54	33	050S	040W	4301332413	13945	Indian	OW	P
UTE TRIBAL 11-20-55	20	050S	050W	4301332415	14269	Indian	OW	P
UTE TRIBAL 1-27-55	27	050S	050W	4301332416	13947	Indian	OW	P
UTE TRIBAL 3-27-55	27	050S	050W	4301332417	14022	Indian	OW	P
UTE TRIBAL 7-27-55	27	050S	050W	4301332418	13948	Indian	OW	P
UTE TRIBAL 10-28-55	28	050S	050W	4301332419	14580	Indian	OW	P
UTE TRIBAL 6-32-55	32	050S	050W	4301332420	14895	Indian	OW	P
UTE TRIBAL 8-32-55	32	050S	050W	4301332421	14896	Indian	OW	P
UTE TRIBAL 2-36-55	36	050S	050W	4301332422	13937	Indian	OW	P
UTE TRIBAL 8-36-55	36	050S	050W	4301332423	14021	Indian	OW	P
UTE TRIBAL 13-16-54	16	050S	040W	4301332511	13981	Indian	OW	P
UTE TRIBAL 13-23-55	23	050S	050W	4301332513	13975	Indian	OW	P
UTE TRIBAL 7-23-55	23	050S	050W	4301332514	13976	Indian	OW	P
UTE TRIBAL 5-33-54	33	050S	040W	4301332521	14060	Indian	OW	P
UTE TRIBAL 11-33-54	33	050S	040W	4301332522	14061	Indian	OW	P
UTE TRIBAL 14-32-54	32	050S	040W	4301332523	14062	Indian	OW	P
UTE TRIBAL 1-23-55	23	050S	050W	4301332524	14044	Indian	OW	P
UTE TRIBAL 5-29-54	29	050S	040W	4301332525	14045	Indian	OW	P
UTE TRIBAL 1-31-54	31	050S	040W	4301332526	14116	Indian	OW	P
UTE TRIBAL 3-31-54	31	050S	040W	4301332527	14109	Indian	OW	P
UTE TRIBAL 7-31-54	31	050S	040W	4301332528	14160	Indian	OW	P
UTE TRIBAL 9-31-54	31	050S	040W	4301332529	14177	Indian	OW	P
UTE TRIBAL 11-31-54	31	050S	040W	4301332530	14163	Indian	OW	P
UTE TRIBAL 3-23-55	23	050S	050W	4301332536	14077	Indian	OW	P
UTE TRIBAL 5-23-55	23	050S	050W	4301332537	14108	Indian	OW	P
UTE TRIBAL 9-32-54	32	050S	040W	4301332538	14199	Indian	OW	P
UTE TRIBAL 5-32-54	32	050S	040W	4301332539	14112	Indian	OW	P
MOON TRIBAL 10-27-54	27	050S	040W	4301332540	14195	Indian	OW	P
MOON TRIBAL 12-27-54	27	050S	040W	4301332541	14161	Indian	OW	P
MOON TRIBAL 8-27-54	27	050S	040W	4301332543	14139	Indian	OW	P

Berry Petroleum Company (N2480) to Berry Petroleum Company, LLC (N4075)
Effective 12/16/2013

UTE TRIBAL 9-33-54	33	050S	040W	4301332549	14162	Indian	OW	P
WILLIAMSON TRIBAL 3-34-54	34	050S	040W	4301332550	14222	Indian	OW	P
WILLIAMSON TRIBAL 5-34-54	34	050S	040W	4301332551	14235	Indian	OW	P
FEDERAL 6-2-65	2	060S	050W	4301332557	14655	Federal	OW	P
UTE TRIBAL 15-29-54	29	050S	040W	4301332561	14316	Indian	OW	P
UTE TRIBAL 7-29-54	29	050S	040W	4301332562	14354	Indian	OW	P
UTE TRIBAL 11-29-54	29	050S	040W	4301332563	14337	Indian	OW	P
UTE TRIBAL 13-29-54	29	050S	040W	4301332564	14315	Indian	OW	P
UTE TRIBAL 4-29-54	29	050S	040W	4301332565	14367	Indian	OW	P
UTE TRIBAL 9-29-54	29	050S	040W	4301332566	14369	Indian	OW	P
UTE TRIBAL 1-35-54	35	050S	040W	4301332567	14266	Indian	OW	P
UTE TRIBAL 11-13-54	13	050S	040W	4301332568	14281	Indian	OW	P
UTE TRIBAL 2-24-54	24	050S	040W	4301332569	14314	Indian	OW	P
UTE TRIBAL 6-24-54	24	050S	040W	4301332570	14299	Indian	OW	P
UTE TRIBAL 13-18-54	18	050S	040W	4301332571	14388	Indian	OW	P
UTE TRIBAL 12-29-54	29	050S	040W	4301332572	14336	Indian	OW	P
UTE TRIBAL 4-24-54	24	050S	040W	4301332573	14247	Indian	OW	P
UTE TRIBAL 6-14-54	14	050S	040W	4301332586	15270	Indian	OW	P
UTE TRIBAL 10-15-54	15	050S	040W	4301332587	14194	Indian	OW	P
UTE TRIBAL 16-15-54	15	050S	040W	4301332588	14311	Indian	OW	P
UTE TRIBAL 11-16-54	16	050S	040W	4301332589	14178	Indian	OW	P
UTE TRIBAL 8-22-54	22	050S	040W	4301332590	14219	Indian	OW	P
UTE TRIBAL 2-22-54	22	050S	040W	4301332591	14328	Indian	OW	P
UTE TRIBAL 10-22-54	22	050S	040W	4301332592	14218	Indian	OW	P
UTE TRIBAL 14-22-54	22	050S	040W	4301332593	14220	Indian	OW	P
UTE TRIBAL 13-13-55	13	050S	050W	4301332599	15134	Indian	OW	P
UTE TRIBAL 13-14-55	14	050S	050W	4301332600	14236	Indian	OW	P
UTE TRIBAL 13-15-55	15	050S	050W	4301332602	14263	Indian	OW	P
UTE TRIBAL 10-21-55	21	050S	050W	4301332603	14385	Indian	OW	P
UTE TRIBAL 2-22-55	22	050S	050W	4301332604	14268	Indian	OW	P
UTE TRIBAL 3-22-55	22	050S	050W	4301332605	14298	Indian	OW	P
UTE TRIBAL 9-22-55	22	050S	050W	4301332606	14330	Indian	OW	P
UTE TRIBAL 11-22-55	22	050S	050W	4301332607	14329	Indian	OW	P
MOON TRIBAL 3-27-54	27	050S	040W	4301332613	14416	Indian	OW	P
UTE TRIBAL 5-27-55	27	050S	050W	4301332614	14881	Indian	OW	P
UTE TRIBAL 11-27-55	27	050S	050W	4301332615	14882	Indian	OW	P
UTE TRIBAL 12-22-55	22	050S	050W	4301332616	14370	Indian	OW	P
UTE TRIBAL 15-22-55	22	050S	050W	4301332617	14921	Indian	OW	P
UTE TRIBAL 8-25-55	25	050S	050W	4301332620	14365	Indian	OW	P
UTE TRIBAL 5-22-54	22	050S	040W	4301332624	14547	Indian	OW	P
UTE TRIBAL 3-30-54	30	050S	040W	4301332625	14364	Indian	OW	P
UTE TRIBAL 3-10-54	10	050S	040W	4301332663	14414	Indian	OW	P
UTE TRIBAL 11-5-54	5	050S	040W	4301332664	14415	Indian	OW	P
UTE TRIBAL 15-32-54	32	050S	040W	4301332666	14460	Indian	OW	P
UTE TRIBAL 8-31-55	31	050S	050W	4301332673	14407	Indian	OW	P
UTE TRIBAL 3-35-54	35	050S	040W	4301332675	14656	Indian	OW	P
UTE TRIBAL 2-30-55	30	050S	050W	4301332680	14427	Indian	OW	P
UTE TRIBAL 9-17-54	17	050S	040W	4301332687	15309	Indian	OW	P
UTE TRIBAL 13-31-54	31	050S	040W	4301332688	14517	Indian	OW	P
UTE TRIBAL 14-19-54	19	050S	040W	4301332690	14546	Indian	OW	P
UTE TRIBAL 16-19-54	19	050S	040W	4301332691	14491	Indian	OW	P
UTE TRIBAL 13-32-54	32	050S	040W	4301332692	14490	Indian	OW	P
UTE TRIBAL 11-14-55	14	050S	050W	4301332693	15136	Indian	OW	P
UTE TRIBAL 8-28-55	28	050S	050W	4301332694	14574	Indian	OW	P
FEDERAL 6-1-65	1	060S	050W	4301332699	15776	Federal	OW	P
UTE TRIBAL 9-15-55	15	050S	050W	4301332701	14573	Indian	OW	P
UTE TRIBAL 14-20-54	20	050S	040W	4301332702	14459	Indian	OW	P
#1 DLB 12-15-56	15	050S	060W	4301332710	14943	Fee	GW	P

Berry Petroleum Company (N2480) to Berry Petroleum Company, LLC (N4075)
Effective 12/16/2013

UTE TRIBAL 12-19-54	19	050S	040W	4301332716	14627	Indian	OW	P
UTE TRIBAL 10-19-54	19	050S	040W	4301332717	14628	Indian	OW	P
UTE TRIBAL 16-30-54	30	050S	040W	4301332718	14604	Indian	OW	P
UTE TRIBAL 11-12-55	12	050S	050W	4301332721	14605	Indian	OW	P
NIELSEN MARSING 13-14-56	14	050S	060W	4301332737	15060	Fee	OW	P
TAYLOR HERRICK 10-22-56	22	050S	060W	4301332738	15058	Fee	OW	P
UTE TRIBAL 16-20-54	20	050S	040W	4301332739	14671	Indian	OW	P
UTE TRIBAL 10-20-54	20	050S	040W	4301332740	14691	Indian	OW	P
UTE TRIBAL 4-28-54	28	050S	040W	4301332741	14672	Indian	OW	P
UTE TRIBAL 13-33-54	33	050S	040W	4301332742	14736	Indian	OW	P
UTE TRIBAL 15-31-54	31	050S	040W	4301332743	14690	Indian	OW	P
UTE TRIBAL 8-30-54	30	050S	040W	4301332746	15583	Indian	OW	P
UTE TRIBAL 10-25-55	25	050S	050W	4301332749	14758	Indian	OW	P
UTE TRIBAL 14-25-55	25	050S	050W	4301332750	14798	Indian	OW	P
UTE TRIBAL 3-36-55	36	050S	050W	4301332751	14842	Indian	OW	P
UTE TRIBAL 16-16-55	16	050S	050W	4301332757	14865	Indian	OW	P
UTE TRIBAL 3-21-55	21	050S	050W	4301332758	15112	Indian	OW	P
UTE TRIBAL 16-25-55	25	050S	050W	4301332759	14821	Indian	OW	P
UTE TRIBAL 1-36-55	36	050S	050W	4301332760	14822	Indian	OW	P
UTE TRIBAL 7-22-54	22	050S	040W	4301332761	15661	Indian	OW	P
UTE TRIBAL 2-31-54	31	050S	040W	4301332762	14845	Indian	OW	P
UTE TRIBAL 2-28-54	28	050S	040W	4301332763	14723	Indian	OW	P
UTE TRIBAL 10-28-54	28	050S	040W	4301332764	14722	Indian	OW	P
UTE TRIBAL 12-28-54	28	050S	040W	4301332765	14701	Indian	OW	P
UTE TRIBAL 8-28-54	28	050S	040W	4301332766	14777	Indian	OW	P
UTE TRIBAL 4-31-54	31	050S	040W	4301332767	14494	Indian	OW	P
UTE TRIBAL 15-33-54	33	050S	040W	4301332768	15210	Indian	OW	P
UTE TRIBAL 12-25-55	25	050S	050W	4301332769	14799	Indian	OW	P
UTE TRIBAL 7-35-54	35	050S	040W	4301332774	15019	Indian	OW	P
UTE TRIBAL 16-24-54	24	050S	040W	4301332775	14762	Indian	OW	P
UTE TRIBAL 14-25-54	25	050S	040W	4301332776	14753	Indian	OW	P
UTE TRIBAL 16-25-54	25	050S	040W	4301332779	15078	Indian	OW	P
UTE TRIBAL 8-25-54	25	050S	040W	4301332780	15280	Indian	OW	P
UTE TRIBAL 9-35-54	35	050S	040W	4301332781	15535	Indian	OW	P
MYRIN TRIBAL 14-19-55	19	050S	050W	4301332782	15184	Indian	OW	P
UTE TRIBAL 6-30-55	30	050S	050W	4301332783	15163	Indian	OW	P
MOON TRIBAL 4-23-54	23	050S	040W	4301332800	14985	Indian	OW	P
MOON TRIBAL 13-27-54	27	050S	040W	4301332801	15057	Indian	OW	P
MOON TRIBAL 5-27-54	27	050S	040W	4301332802	14984	Indian	OW	P
UTE TRIBAL 2-32-54	32	050S	040W	4301332803	15151	Indian	OW	P
UTE TRIBAL 15-35-54	35	050S	040W	4301332804	15185	Indian	OW	P
UTE TRIBAL 5-35-54	35	050S	040W	4301332805	15485	Indian	OW	P
UTE TRIBAL 13-35-54	35	050S	040W	4301332806	15292	Indian	OW	P
UTE TRIBAL 11-35-54	35	050S	040W	4301332807	15317	Indian	OW	P
UTE TRIBAL 13-20-55	20	050S	050W	4301332841	15097	Indian	OW	P
UTE TRIBAL 16-22-54	22	050S	040W	4301332842	15015	Indian	OW	P
MOON TRIBAL 6-23-54	23	050S	040W	4301332843	15113	Indian	OW	P
UTE TRIBAL 11-26-54	26	050S	040W	4301332844	15233	Indian	OW	P
MOON TRIBAL 15-27-54	27	050S	040W	4301332846	15115	Indian	OW	P
UTE TRIBAL 10-31-54	31	050S	040W	4301332847	14956	Indian	OW	P
ST TRIBAL 6-15-54	15	050S	040W	4301332848	16656	Indian	OW	P
ST TRIBAL 2-15-54	15	050S	040W	4301332849	16959	Indian	OW	P
ST TRIBAL 4-15-54	15	050S	040W	4301332850	17478	Indian	OW	P
ST TRIBAL 8-15-54	15	050S	040W	4301332851	16279	Indian	OW	P
UTE TRIBAL 11-25-54	25	050S	040W	4301332856	15430	Indian	OW	P
UTE TRIBAL 3-30-55	30	050S	050W	4301332862	15340	Indian	OW	P
UTE TRIBAL 7-19-55	19	050S	050W	4301332863	15279	Indian	OW	P
UTE TRIBAL 8-19-55	19	050S	050W	4301332864	15241	Indian	OW	P

Berry Petroleum Company (N2480) to Berry Petroleum Company, LLC (N4075)
Effective 12/16/2013

UTE TRIBAL 6-19-54	19	050S	040W	4301332865	14947	Indian	OW	P
UTE TRIBAL 12-20-54	20	050S	040W	4301332866	14924	Indian	OW	P
UTE TRIBAL 3-21-54	21	050S	040W	4301332867	15554	Indian	OW	P
UTE TRIBAL 2-26-54	26	050S	040W	4301332868	15231	Indian	OW	P
UTE TRIBAL 8-31-54	31	050S	040W	4301332869	14970	Indian	OW	P
UTE TRIBAL 8-32-54	32	050S	040W	4301332870	15152	Indian	OW	P
UTE TRIBAL 4-33-54	33	050S	040W	4301332871	15040	Indian	OW	P
UTE TRIBAL 6-33-54	33	050S	040W	4301332872	15059	Indian	OW	P
UTE TRIBAL 9-22-54	22	050S	040W	4301332889	15607	Indian	OW	P
UTE TRIBAL 5-26-54	26	050S	040W	4301332890	15268	Indian	OW	P
UTE TRIBAL 13-26-54	26	050S	040W	4301332891	15287	Indian	OW	P
UTE TRIBAL 6-28D-54	28	050S	040W	4301332892	15232	Indian	OW	P
UTE TRIBAL 2-30D-54	30	050S	040W	4301332894	15298	Indian	OW	P
UTE TRIBAL 4-32-54	32	050S	040W	4301332896	15555	Indian	OW	P
UTE TRIBAL 6-32D-54	32	050S	040W	4301332897	15312	Indian	OW	P
UTE TRIBAL 2-33D-54	33	050S	040W	4301332898	15271	Indian	OW	P
UTE TRIBAL 12-32-54	32	050S	040W	4301332925	15503	Indian	OW	P
UTE TRIBAL 16-32D-54	32	050S	040W	4301332926	16971	Indian	OW	P
MOON TRIBAL 16-23-54	23	050S	040W	4301332927	15219	Indian	OW	P
UTE TRIBAL 4-25-55	25	050S	050W	4301332928	15421	Indian	OW	P
UTE TRIBAL 7-36-55	36	050S	050W	4301332929	15341	Indian	OW	P
UTE TRIBAL 5-36-55	36	050S	050W	4301332930	15301	Indian	OW	P
MOON TRIBAL 10-2-54	2	050S	040W	4301332931	15429	Indian	OW	P
UTE TRIBAL 10-24-54	24	050S	040W	4301332932	15364	Indian	OW	P
MYRIN TRIBAL 16-19-55	19	050S	050W	4301332934	15339	Indian	OW	P
UTE TRIBAL 2-31-55	31	050S	050W	4301332935	15428	Indian	OW	P
UTE TRIBAL 10-31-55	31	050S	050W	4301332936	15354	Indian	OW	P
MOON TRIBAL 1-27-54	27	050S	040W	4301332937	15308	Indian	OW	P
MOON TRIBAL 5-23-54	23	050S	040W	4301332938	15584	Indian	OW	P
ST TRIBAL 7-18-54	18	050S	040W	4301332952	15724	Indian	OW	P
ST TRIBAL 5-18-54	18	050S	040W	4301332953	15781	Indian	OW	P
UTE TRIBAL 15-15-54	15	050S	040W	4301332971	15310	Indian	OW	P
UTE TRIBAL 4-19-54	19	050S	040W	4301332972	15382	Indian	OW	P
UTE TRIBAL 8-20-54	20	050S	040W	4301332973	15245	Indian	OW	P
UTE TRIBAL 2-20-54	20	050S	040W	4301332974	15269	Indian	OW	P
UTE TRIBAL 7-15-55	15	050S	050W	4301332976	15311	Indian	OW	P
UTE TRIBAL 10-15-55	15	050S	050W	4301332977	15380	Indian	OW	P
UTE TRIBAL 1-15-55	15	050S	050W	4301332978	15299	Indian	OW	P
UTE TRIBAL 14-15-55	15	050S	050W	4301332979	15369	Indian	OW	P
UTE TRIBAL 11-15-55	15	050S	050W	4301332980	15342	Indian	OW	P
UTE TRIBAL 14-18-55	18	050S	050W	4301332984	15671	Indian	OW	P
UTE TRIBAL 14-24-56	24	050S	060W	4301332988	15740	Indian	OW	P
UTE TRIBAL 7-24-56	24	050S	060W	4301332989	15782	Indian	OW	P
UTE TRIBAL 11-25-56	25	050S	060W	4301332990	15627	Indian	OW	P
UTE TRIBAL 7-25-56	25	050S	060W	4301332991	15617	Indian	OW	P
UTE TRIBAL 5-25-56	25	050S	060W	4301332992	15648	Indian	OW	P
UTE TRIBAL 3-25-56	25	050S	060W	4301332993	15561	Indian	OW	P
UTE TRIBAL 13-15D-54	15	050S	040W	4301333039	15368	Indian	OW	P
UTE TRIBAL 16-28D-54	28	050S	040W	4301333041	15377	Indian	OW	P
UTE TRIBAL 14-31D-54	31	050S	040W	4301333042	15419	Indian	OW	P
UTE TRIBAL 4-22-55	22	050S	050W	4301333044	15381	Indian	OW	P
UTE TRIBAL 2-23-55	23	050S	050W	4301333045	15416	Indian	OW	P
UTE TRIBAL 16-23-55	23	050S	050W	4301333046	15211	Indian	OW	P
UTE TRIBAL 9-35-55	35	050S	050W	4301333047	15378	Indian	OW	P
UTE TRIBAL 7-35-55	35	050S	050W	4301333048	15367	Indian	OW	P
UTE TRIBAL 15-36-55	36	050S	050W	4301333049	15379	Indian	OW	P
UTE TRIBAL 10-12-55	12	050S	050W	4301333055	15618	Indian	OW	P
UTE TRIBAL 5-13-54	13	050S	040W	4301333075	15873	Indian	OW	P

Berry Petroleum Company (N2480) to Berry Petroleum Company, LLC (N4075)
Effective 12/16/2013

UTE TRIBAL 16-29-54	29	050S	040W	4301333076	17074	Indian	OW	P
UTE TRIBAL 12-18-54	18	050S	040W	4301333077	15575	Indian	OW	P
UTE TRIBAL 8-33-54	33	050S	040W	4301333089	15398	Indian	OW	P
UTE TRIBAL 12-33-54	33	050S	040W	4301333090	15417	Indian	OW	P
UTE TRIBAL 16-33-54	33	050S	040W	4301333091	15397	Indian	OW	P
UTE TRIBAL 10-33-54	33	050S	040W	4301333092	15418	Indian	OW	P
UTE TRIBAL 14-33-54	33	050S	040W	4301333093	15399	Indian	OW	P
UTE TRIBAL 2-14-54	14	050S	040W	4301333111	16832	Indian	OW	P
UTE TRIBAL 14-14-54	14	050S	040W	4301333112	15440	Indian	OW	P
UTE TRIBAL 13-21-54	21	050S	040W	4301333113	15471	Indian	OW	P
UTE TRIBAL 11-21-54	21	050S	040W	4301333115	15470	Indian	OW	P
UTE TRIBAL 11-22-54	22	050S	040W	4301333116	15662	Indian	OW	P
UTE TRIBAL 2-21-55	21	050S	050W	4301333117	15582	Indian	OW	P
UTE TRIBAL 4-28-55	28	050S	050W	4301333118	15506	Indian	OW	P
UTE TRIBAL 8-29-55	29	050S	050W	4301333119	15507	Indian	OW	P
UTE TRIBAL 6-29-55	29	050S	050W	4301333120	15504	Indian	OW	P
TAYLOR FEE 13-22-56	22	050S	060W	4301333121	15525	Fee	OW	P
WILCOX ELIASON 7-15-56	15	050S	060W	4301333122	15526	Fee	OW	P
UTE TRIBAL 14-16-54	16	050S	040W	4301333123	15639	Indian	OW	P
UTE TRIBAL 1-16-54	16	050S	040W	4301333128	15420	Indian	OW	P
UTE TRIBAL 10-16-54	16	050S	040W	4301333129	15454	Indian	OW	P
UTE TRIBAL 7-16-54	16	050S	040W	4301333130	15455	Indian	OW	P
UTE TRIBAL 12-16-54	16	050S	040W	4301333131	15456	Indian	OW	P
UTE TRIBAL 16-17-54	17	050S	040W	4301333132	15524	Indian	OW	P
UTE TRIBAL 10-17-54	17	050S	040W	4301333133	15581	Indian	OW	P
UTE TRIBAL 12-24D-55	24	050S	050W	4301333134	15567	Indian	OW	P
WILCOX FEE 1-20-56	20	050S	060W	4301333150	15745	Fee	OW	P
NIELSEN FEE 13-11-56	11	050S	060W	4301333152	15600	Fee	OW	P
UTE TRIBAL 2-29-54	29	050S	040W	4301333153	15919	Indian	OW	P
UTE TRIBAL 14-29-54	29	050S	040W	4301333154	15831	Indian	OW	P
UTE TRIBAL 10-29-54	29	050S	040W	4301333155	15847	Indian	OW	P
UTE TRIBAL 10-24D-55	24	050S	050W	4301333156	15556	Indian	OW	P
UTE TRIBAL 10-29D-55	29	050S	050W	4301333157	15505	Indian	OW	P
UTE TRIBAL 6-29-54	29	050S	040W	4301333172	15846	Indian	OW	P
UTE TRIBAL 12Q-25-55	25	050S	050W	4301333184	15744	Indian	OW	P
UTE TRIBAL 3G-31-54	31	050S	040W	4301333185	15746	Indian	OW	P
UTE TRIBAL 1I-36-55	36	050S	050W	4301333186	15865	Indian	OW	P
UTE TRIBAL 6-23D-55	23	050S	050W	4301333187	15996	Indian	OW	P
UTE TRIBAL 8-14-54	14	050S	040W	4301333204	15656	Indian	OW	P
UTE TRIBAL 10-14-54	14	050S	040W	4301333205	15680	Indian	OW	P
UTE TRIBAL 11-15-54	15	050S	040W	4301333206	15643	Indian	OW	P
UTE TRIBAL 9-16-54	16	050S	040W	4301333207	15660	Indian	OW	P
UTE TRIBAL 3-22-54	22	050S	040W	4301333208	15640	Indian	OW	P
UTE TRIBAL 15-13D-55	13	050S	050W	4301333212	15642	Indian	OW	P
UTE TRIBAL 6-22D-55	22	050S	050W	4301333213	16831	Indian	OW	P
UTE TRIBAL 11-36D-55	36	050S	050W	4301333214	15702	Indian	OW	P
UTE TRIBAL 1-22D-54	22	050S	040W	4301333215	15641	Indian	OW	P
BERRY TRIBAL 1-23-54	23	050S	040W	4301333216	15931	Indian	OW	P
BERRY TRIBAL 15-23-54	23	050S	040W	4301333217	15932	Indian	OW	P
UTE TRIBAL 9-36D-55	36	050S	050W	4301333239	15933	Indian	OW	P
UTE TRIBAL 9S-25-55	25	050S	050W	4301333245	15962	Indian	OW	P
UTE TRIBAL 12-32-55	32	050S	050W	4301333266	15681	Indian	OW	P
UTE TRIBAL 16-22D-55	22	050S	050W	4301333267	15703	Indian	OW	P
UTE TRIBAL 11-13-55	13	050S	050W	4301333268	15692	Indian	OW	P
UTE TRIBAL 7-14-55	14	050S	050W	4301333269	15693	Indian	OW	P
UTE TRIBAL 4-14D-54	14	050S	040W	4301333270	15679	Indian	OW	P
UTE TRIBAL 9S-19-54	19	050S	040W	4301333276	16153	Indian	OW	P
UTE TRIBAL 14Q-28-54	28	050S	040W	4301333277	15818	Indian	OW	P

Berry Petroleum Company (N2480) to Berry Petroleum Company, LLC (N4075)
Effective 12/16/2013

UTE TRIBAL 14-28D-54	28	050S	040W	4301333278	15817	Indian	OW	P
UTE TRIBAL 1-14D-55	14	050S	050W	4301333279	18408	Indian	OW	P
UTE TRIBAL 10-18-54	18	050S	040W	4301333300	15747	Indian	OW	P
UTE TRIBAL 5-21-54	21	050S	040W	4301333324	15748	Indian	OW	P
UTE TRIBAL 6-31D-54	31	050S	040W	4301333325	16185	Indian	OW	P
UTE TRIBAL 16-31D-54	31	050S	040W	4301333326	15800	Indian	OW	P
UTE TRIBAL 16-13D-55	13	050S	050W	4301333327	15891	Indian	OW	P
UTE TRIBAL 9-13D-55	13	050S	050W	4301333328	15892	Indian	OW	P
UTE TRIBAL 15-21-55	21	050S	050W	4301333357	15791	Indian	OW	P
UTE TRIBAL 10-23D-55	23	050S	050W	4301333358	15799	Indian	OW	P
UTE TRIBAL 9-26D-55	26	050S	050W	4301333359	15853	Indian	OW	P
UTE TRIBAL 10-26D-55	26	050S	050W	4301333360	15852	Indian	OW	P
UTE TRIBAL 14-26D-55	26	050S	050W	4301333361	15938	Indian	OW	P
UTE TRIBAL 15-26D-55	26	050S	050W	4301333362	15869	Indian	OW	P
UTE TRIBAL 3-32D-55	32	050S	050W	4301333363	15936	Indian	OW	P
UTE TRIBAL 13-14-54	14	050S	040W	4301333364	15790	Indian	OW	P
MOON TRIBAL 7-27D-54	27	050S	040W	4301333365	15935	Indian	OW	P
14-11-56 DLB	11	050S	060W	4301333378	15801	Fee	OW	P
UTE TRIBAL 4-32-55	32	050S	050W	4301333379	15819	Indian	OW	P
UTE TRIBAL 13H-16-55	16	050S	050W	4301333380	18357	Indian	OW	P
BERRY TRIBAL 7-23-54	23	050S	040W	4301333381	15934	Indian	OW	P
BERRY TRIBAL 9-34-54	34	050S	040W	4301333382	16024	Indian	OW	P
BERRY TRIBAL 7-34-54	34	050S	040W	4301333383	16102	Indian	OW	P
BERRY TRIBAL 4-34-54	34	050S	040W	4301333384	16588	Indian	OW	P
FEDERAL 2-2-65	2	060S	050W	4301333385	16150	Federal	OW	P
FEDERAL 10-3-65	3	060S	050W	4301333386	16297	Federal	OW	P
FEDERAL 5-4-65	4	060S	050W	4301333387	17599	Federal	OW	P
UTE TRIBAL 1A-29-54	29	050S	040W	4301333393	17075	Indian	OW	P
BERRY TRIBAL 15-34-54	34	050S	040W	4301333411	16037	Indian	OW	P
BERRY TRIBAL 8-23D-54	23	050S	040W	4301333417	16101	Indian	OW	P
UTE TRIBAL 12-29D-55	29	050S	050W	4301333418	17307	Indian	OW	P
UTE TRIBAL 8-24-55	24	050S	050W	4301333420	15997	Indian	OW	P
UTE TRIBAL 5-25D-55	25	050S	050W	4301333421	16589	Indian	OW	P
BERRY TRIBAL 10-34D-54	34	050S	040W	4301333422	16038	Indian	OW	P
1-15-56 DLB	15	050S	060W	4301333447	15854	Fee	OW	P
FEDERAL 5-3-64	3	060S	040W	4301333448	16098	Federal	OW	P
FEDERAL 8-1-64	1	060S	040W	4301333449	16152	Federal	OW	P
FEDERAL 5-4-64	4	060S	040W	4301333450	17851	Federal	OW	P
FEDERAL 11-10-65	10	060S	050W	4301333451	16281	Federal	OW	P
BERRY TRIBAL 16-34D-54	34	050S	040W	4301333464	16280	Indian	OW	P
BERRY TRIBAL 9-23-54	23	050S	040W	4301333465	16590	Indian	OW	P
UTE TRIBAL 6-26D-55	26	050S	050W	4301333476	16657	Indian	OW	P
UTE TRIBAL 7-26D-55	26	050S	050W	4301333477	16658	Indian	OW	P
UTE TRIBAL 11-26D-55	26	050S	050W	4301333478	16659	Indian	OW	P
UTE TRIBAL 14Q-30-54	30	050S	040W	4301333479	16151	Indian	OW	P
FEDERAL 5-6-65	6	060S	050W	4301333489	17852	Federal	OW	P
FEDERAL 16-5-65	5	060S	050W	4301333490	16833	Federal	OW	P
FEDERAL 6-11-65	11	060S	050W	4301333491	16335	Federal	OW	P
LC TRIBAL 14-2-56	2	050S	060W	4301333492	18358	Indian	OW	P
UTE TRIBAL 1-31-55	31	050S	050W	4301333501	17104	Indian	OW	P
UTE TRIBAL 9-31-55	31	050S	050W	4301333508	17103	Indian	OW	P
BERRY TRIBAL 11-34D-54	34	050S	040W	4301333529	16099	Indian	OW	P
LC TRIBAL 2-16D-56	16	050S	060W	4301333538	17305	Indian	OW	P
LC TRIBAL 4-16-56	16	050S	060W	4301333539	16272	Indian	OW	P
LC TRIBAL 3-17-56	17	050S	060W	4301333541	16459	Indian	OW	P
FEDERAL 10-2-65	2	060S	050W	4301333542	16181	Federal	OW	P
UTE TRIBAL 4-20D-55	20	050S	050W	4301333549	18075	Indian	OW	P
UTE TRIBAL 8-23D-55	23	050S	050W	4301333552	16662	Indian	OW	P

Berry Petroleum Company (N2480) to Berry Petroleum Company, LLC (N4075)
Effective 12/16/2013

LC TRIBAL 8-28-46	28	040S	060W	4301333576	16155	Indian	OW	P
LC TRIBAL 7-3-56	3	050S	060W	4301333577	16379	Indian	OW	P
LC TRIBAL 3-5-56	5	050S	060W	4301333580	17082	Indian	OW	P
FEDERAL 8-2D-64	2	060S	040W	4301333581	16100	Federal	OW	P
LC TRIBAL 13H-3-56	3	050S	060W	4301333591	18129	Indian	OW	P
LC FEE 6-12-57	12	050S	070W	4301333593	17083	Fee	OW	P
UTE TRIBAL 4-26D-54	26	050S	040W	4301333595	16591	Indian	OW	P
LC TRIBAL 8-4-56	4	050S	060W	4301333605	17046	Indian	OW	P
LC TRIBAL 12H-6-56	6	050S	060W	4301333606	18037	Indian	OW	P
LC TRIBAL 1-9-56	9	050S	060W	4301333608	16380	Indian	OW	P
UTE TRIBAL 5-14-54	14	050S	040W	4301333619	16945	Indian	OW	P
UTE TRIBAL 10-26D-54	26	050S	040W	4301333620	16663	Indian	OW	P
UTE TRIBAL 7-26D-54	26	050S	040W	4301333621	16664	Indian	OW	P
UTE TRIBAL 13-36D-55	36	050S	050W	4301333624	17744	Indian	OW	P
UTE TRIBAL 6-26D-54	26	050S	040W	4301333625	16619	Indian	OW	P
UTE TRIBAL 1-22D-55	22	050S	050W	4301333626	16777	Indian	OW	P
UTE TRIBAL 4-23D-55	23	050S	050W	4301333627	16818	Indian	OW	P
UTE TRIBAL 2-27D-55	27	050S	050W	4301333628	16746	Indian	OW	P
UTE TRIBAL 12-28D-55	28	050S	050W	4301333645	17999	Indian	OW	P
UTE TRIBAL 13-28D-55	28	050S	050W	4301333646	18000	Indian	OW	P
UTE TRIBAL 14-26D-54	26	050S	040W	4301333673	16299	Indian	OW	P
UTE FEE 7-13D-55	13	050S	050W	4301333674	18089	Fee	OW	P
UTE TRIBAL 9-20D-55	20	050S	050W	4301333675	17309	Indian	OW	P
LC TRIBAL 11-17-56	17	050S	060W	4301333677	17600	Indian	OW	P
UTE TRIBAL 1-26D-54	26	050S	040W	4301333680	16638	Indian	OW	P
UTE TRIBAL 3-26D-54	26	050S	040W	4301333681	16665	Indian	OW	P
UTE TRIBAL 8-26D-54	26	050S	040W	4301333682	17031	Indian	OW	P
UTE TRIBAL 10-27D-55	27	050S	050W	4301333683	16666	Indian	OW	P
UTE TRIBAL 14-27D-55	27	050S	050W	4301333684	16667	Indian	OW	P
UTE TRIBAL 12-21D-55	21	050S	050W	4301333694	16296	Indian	OW	P
UTE TRIBAL 5-21D-55	21	050S	050W	4301333706	16298	Indian	OW	P
UTE TRIBAL 2-29D-55	29	050S	050W	4301333714	16854	Indian	OW	P
UTE TRIBAL 7-29D-55	29	050S	050W	4301333715	16853	Indian	OW	P
UTE TRIBAL 13-22D-55	22	050S	050W	4301333716	16668	Indian	OW	P
UTE TRIBAL 14-22D-55	22	050S	050W	4301333717	16669	Indian	OW	P
UTE FEE 2-13-55	13	050S	050W	4301333720	18659	Indian	OW	P
UTE TRIBAL 7-22D-55	22	050S	050W	4301333721	16670	Indian	OW	P
UTE TRIBAL 10-22D-55	22	050S	050W	4301333722	16671	Indian	OW	P
UTE TRIBAL 3-29-55	29	050S	050W	4301333723	16857	Indian	OW	P
BERRY TRIBAL 10-23D-54	23	050S	040W	4301333724	16592	Indian	OW	P
BERRY TRIBAL 11-23D-54	23	050S	040W	4301333725	16672	Indian	OW	P
UTE TRIBAL 4-24D-55	24	050S	050W	4301333726	16673	Indian	OW	P
FEDERAL 6-6D-64	6	060S	040W	4301333745	17084	Federal	OW	P
UTE TRIBAL 15-26D-54	26	050S	040W	4301333768	17450	Indian	OW	P
UTE TRIBAL 1-14D-54	14	050S	040W	4301333769	17483	Indian	OW	P
UTE TRIBAL 12-35D-55	35	050S	050W	4301333782	16856	Indian	OW	P
UTE TRIBAL 11-35-55	35	050S	050W	4301333783	16855	Indian	OW	P
UTE TRIBAL 1-28D-55	28	050S	050W	4301333784	16852	Indian	OW	P
UTE TRIBAL 16-27D-55	27	050S	050W	4301333786	17800	Indian	OW	P
UTE TRIBAL 9-28D-55	28	050S	050W	4301333787	16887	Indian	OW	P
UTE TRIBAL 7-28D-55	28	050S	050W	4301333788	16886	Indian	OW	P
UTE TRIBAL 11-32D-54	32	050S	040W	4301333793	17003	Indian	OW	P
UTE TRIBAL 9-14D-54	14	050S	040W	4301333796	17482	Indian	OW	P
UTE TRIBAL 4-27D-55	27	050S	050W	4301333797	16700	Indian	OW	P
FOY TRIBAL 12H-33-55	33	050S	050W	4301333799	18232	Indian	OW	P
UTE TRIBAL 9-32D-55	32	050S	050W	4301333800	18361	Indian	OW	P
UTE TRIBAL 12-26D-54	26	050S	040W	4301333801	16639	Indian	OW	P
UTE TRIBAL 8-26D-55	26	050S	050W	4301333859	17859	Indian	OW	P

Berry Petroleum Company (N2480) to Berry Petroleum Company, LLC (N4075)
Effective 12/16/2013

BERRY TRIBAL 2-34D-54	34	050S	040W	4301333867	17889	Indian	OW	P
UTE TRIBAL 3-35D-55	35	050S	050W	4301333888	17421	Indian	OW	P
UTE TRIBAL 10-32-54	32	050S	040W	4301333902	16819	Indian	OW	P
UTE TRIBAL 12-31D-54	31	050S	040W	4301333907	17480	Indian	OW	P
UTE TRIBAL 12-23D-55	23	050S	050W	4301333908	17814	Indian	OW	P
UTE TRIBAL 14-20D-55	20	050S	050W	4301333909	18559	Indian	OW	P
UTE TRIBAL 14-24D-55	24	050S	050W	4301333912	16943	Indian	OW	P
UTE TRIBAL 14-23D-55	23	050S	050W	4301333915	17457	Indian	OW	P
ST TRIBAL 1-15D-54	15	050S	040W	4301333916	16889	Indian	OW	P
ST TRIBAL 7-15D-54	15	050S	040W	4301333950	16972	Indian	OW	P
ST TRIBAL 9-15D-54	15	050S	040W	4301333951	16973	Indian	OW	P
UTE TRIBAL 15-35D-55	35	050S	050W	4301333954	17417	Indian	OW	P
UTE TRIBAL 14-35D-55	35	050S	050W	4301333955	17416	Indian	OW	P
UTE TRIBAL 16-26D-55	26	050S	050W	4301333965	17418	Indian	OW	P
FEDERAL 1-2D-65	2	060S	050W	4301333966	16888	Federal	OW	P
UTE TRIBAL 1-35D-55	35	050S	050W	4301333967	17420	Indian	OW	P
UTE TRIBAL 10-36D-55	36	050S	050W	4301333968	17743	Indian	OW	P
UTE TRIBAL 4-26D-55	26	050S	050W	4301333978	17455	Indian	OW	P
UTE TRIBAL 2-26D-55	26	050S	050W	4301333979	17456	Indian	OW	P
BERRY TRIBAL 14-23D-54	23	050S	040W	4301333989	17903	Indian	OW	P
FEDERAL 3-2D-65	2	060S	050W	4301334001	16944	Federal	OW	P
UTE TRIBAL 13-26D-55	26	050S	050W	4301334002	17481	Indian	OW	P
FEDERAL 7-1D-65	1	060S	050W	4301334015	17775	Federal	OW	P
FEDERAL 2-2D-64	2	060S	040W	4301334018	17086	Federal	OW	P
FEDERAL 7-6D-64	6	060S	040W	4301334020	17085	Federal	OW	P
UTE TRIBAL 6-35D-55	35	050S	050W	4301334028	17785	Indian	OW	P
UTE TRIBAL 16-26-54	26	050S	040W	4301334042	17413	Indian	OW	P
BERRY TRIBAL 13-23-54	23	050S	040W	4301334043	17100	Indian	OW	P
UTE TRIBAL 11-28-55	28	050S	050W	4301334057	18001	Indian	OW	P
UTE TRIBAL 8-27D-55	27	050S	050W	4301334058	17842	Indian	OW	P
ST TRIBAL 3-15D-54	15	050S	040W	4301334059	17477	Indian	OW	P
ST TRIBAL 5-15D-54	15	050S	040W	4301334060	17479	Indian	OW	P
FEDERAL 7-11D-65	11	060S	050W	4301334061	17776	Federal	OW	P
FEDERAL 7-3D-65	3	060S	050W	4301334065	17124	Federal	OW	P
MOON TRIBAL 16-27D-54	27	050S	040W	4301334109	17414	Indian	OW	P
UTE TRIBAL 15-22D-54	22	050S	040W	4301334116	17415	Indian	OW	P
UTE TRIBAL 13-35D-55	35	050S	050W	4301334117	18442	Indian	OW	P
UTE TRIBAL 12-26D-55	26	050S	050W	4301334118	17786	Indian	OW	P
LC TRIBAL 13-16D-56	16	050S	060W	4301334282	17601	Indian	OW	P
FEDERAL 11-6D-64	6	060S	040W	4301334284	17615	Federal	OW	P
FEDERAL 14-6D-64	6	060S	040W	4301334285	17616	Federal	OW	P
FEDERAL 2-6D-64	6	060S	040W	4301334286	17663	Federal	OW	P
FEDERAL 3-5D-64	5	060S	040W	4301334287	17617	Federal	OW	P
FEDERAL 6-5D-64	5	060S	040W	4301334288	17649	Federal	OW	P
SFW TRIBAL 10-10D-54	10	050S	040W	4301334295	17564	Indian	OW	P
SFW TRIBAL 9-10D-54	10	050S	040W	4301334296	17565	Indian	OW	P
STATE TRIBAL 16-10-54	10	050S	040W	4301350245	17553	Indian	OW	P
UTE TRIBAL 6-14D-55	14	050S	050W	4301350246	17602	Indian	OW	P
SFW FEE 15-10-54	10	050S	040W	4301350247	17566	Fee	OW	P
FEDERAL 5-5D-64	5	060S	040W	4301350259	17648	Federal	OW	P
LC TRIBAL 6-22D-56	22	050S	060W	4301350260	17567	Indian	OW	P
FEDERAL 12-6D-64	6	060S	040W	4301350261	17618	Federal	OW	P
LC TRIBAL 4-27D-56	27	050S	060W	4301350262	17568	Indian	OW	P
FEDERAL 4-5D-64	5	060S	040W	4301350263	17661	Federal	OW	P
FEDERAL 1-6-64	6	060S	040W	4301350266	17662	Federal	OW	P
FEDERAL 4-6D-64	6	060S	040W	4301350267	17651	Federal	OW	P
FEDERAL 3-6D-64	6	060S	040W	4301350268	17650	Federal	OW	P
FEDERAL 5-6D-64	6	060S	040W	4301350269	17652	Federal	OW	P

Berry Petroleum Company (N2480) to Berry Petroleum Company, LLC (N4075)
Effective 12/16/2013

FEDERAL 8-6D-64	6	060S	040W	4301350325	17664	Federal	OW	P
FEDERAL 10-1D-65	1	060S	050W	4301350326	18027	Federal	OW	P
FEDERAL 11-1D-65	1	060S	050W	4301350327	18039	Federal	OW	P
FEDERAL 12-1D-65	1	060S	050W	4301350328	18040	Federal	OW	P
FEDERAL 13-1D-65	1	060S	050W	4301350329	18042	Federal	OW	P
FEDERAL 14-1D-65	1	060S	050W	4301350330	18041	Federal	OW	P
FEDERAL 13-5D-64	5	060S	040W	4301350337	17714	Federal	OW	P
FEDERAL 14-5D-64	5	060S	040W	4301350338	17715	Federal	OW	P
FEDERAL 9-1D-65	1	060S	050W	4301350342	18026	Federal	OW	P
FEDERAL 13-6D-64	6	060S	040W	4301350347	17619	Federal	OW	P
FEDERAL 11-5D-64	5	060S	040W	4301350348	17690	Federal	OW	P
FEDERAL 12-5D-64	5	060S	040W	4301350349	17713	Federal	OW	P
FEDERAL 8-1D-65	1	060S	050W	4301350350	18025	Federal	OW	P
UTE TRIBAL 3-14D-54	14	050S	040W	4301350389	17904	Indian	OW	P
UTE TRIBAL 1-34D-55	34	050S	050W	4301350408	17931	Indian	OW	P
UTE TRIBAL 7-14-54	14	050S	040W	4301350409	17924	Indian	OW	P
UTE TRIBAL 8-21D-55	21	050S	050W	4301350435	17963	Indian	OW	P
UTE TRIBAL 8-34D-55	34	050S	050W	4301350436	17952	Indian	OW	P
UTE TRIBAL 5-16D-54	16	050S	040W	4301350475	17991	Indian	OW	P
UTE TRIBAL 12-14D-55	14	050S	050W	4301350476	17973	Indian	OW	P
UTE TRIBAL 8-15D-55	15	050S	050W	4301350477	17974	Indian	OW	P
UTE TRIBAL 3-14-55	14	050S	050W	4301350478	18002	Indian	OW	P
UTE TRIBAL 5-14-55	14	050S	050W	4301350479	18021	Indian	OW	P
UTE TRIBAL 8-10D-54	10	050S	040W	4301350488	18099	Indian	OW	P
UTE TRIBAL 7-34-55	34	050S	050W	4301350510	17949	Indian	OW	P
FEDERAL 4-4D-65	4	060S	050W	4301350521	18557	Federal	OW	P
FEDERAL 6-3D-64	3	060S	040W	4301350522	18073	Federal	OW	P
FEDERAL 1-1D-64	1	060S	040W	4301350524	18088	Federal	OW	P
FEDERAL 7-2D-65	2	060S	050W	4301350525	18100	Federal	OW	P
BERRY TRIBAL 12-34D-54	34	050S	040W	4301350527	17998	Indian	OW	P
FEDERAL 15-5D-65	5	060S	050W	4301350553	18537	Federal	OW	P
FEDERAL 11-4D-64	4	060S	040W	4301350565	18043	Federal	OW	P
FEDERAL 6-6D-65	6	060S	050W	4301350566	18521	Federal	OW	P
LC TRIBAL 3-15D-56	15	050S	060W	4301350598	18097	Indian	OW	P
LC TRIBAL 8-16D-56	16	050S	060W	4301350599	18161	Indian	OW	P
LC TRIBAL 15-22D-56	22	050S	060W	4301350606	18278	Indian	OW	P
LC TRIBAL 5-23D-56	23	050S	060W	4301350625	18285	Indian	OW	P
LC TRIBAL 5-14D-56	14	050S	060W	4301350661	18219	Indian	OW	P
SFW FEE 14-10D-54	10	050S	040W	4301350686	18070	Fee	OW	P
LC FEE 1-22D-56	22	050S	060W	4301350718	18101	Fee	OW	P
FEDERAL 8-2D-65	2	060S	050W	4301350719	18614	Federal	OW	P
FEDERAL 1-2D-64	2	060S	040W	4301350730	18585	Federal	OW	P
FEDERAL 7-2D-64	2	060S	040W	4301350734	18584	Federal	OW	P
FEDERAL 10-6D-64	6	060S	040W	4301350735	18162	Federal	OW	P
FEDERAL 4-3D-64	3	060S	040W	4301350736	18621	Federal	OW	P
FEDERAL 12-3D-64	3	060S	040W	4301350737	18620	Federal	OW	P
LC TRIBAL 3-21D-56	21	050S	060W	4301350751	18462	Indian	OW	P
LC TRIBAL 5-21D-56	21	050S	060W	4301350752	18286	Indian	OW	P
FEDERAL 2-1D-65	1	060S	050W	4301350759	18172	Federal	OW	P
FEDERAL 3-1D-65	1	060S	050W	4301350760	18173	Federal	OW	P
FEDERAL 5-1D-65	1	060S	050W	4301350761	18174	Federal	OW	P
FEDERAL 9-2D-65	2	060S	050W	4301350762	18245	Federal	OW	P
FEDERAL 11-2D-65	2	060S	050W	4301350763	18589	Federal	OW	P
FEDERAL 15-2D-65	2	060S	050W	4301350764	18590	Federal	OW	P
LC TRIBAL 14-14D-56	14	050S	060W	4301350776	18287	Indian	OW	P
LC FEE 2-20D-56	20	050S	060W	4301350777	18622	Fee	OW	P
LC TRIBAL 12-22D-56	22	050S	060W	4301350780	18341	Indian	OW	P
FEDERAL 3-4D-65	4	060S	050W	4301350782	18556	Federal	OW	P

Berry Petroleum Company (N2480) to Berry Petroleum Company, LLC (N4075)
Effective 12/16/2013

LC TRIBAL 14-15D-56	15	050S	060W	4301350834	18362	Indian	OW	P
LC TRIBAL 2-28D-56	28	050S	060W	4301350866	18592	Indian	OW	P
LC FEE 8-28D-56	28	050S	060W	4301350867	18342	Fee	OW	P
LC TRIBAL 6-27D-56	27	050S	060W	4301350868	18480	Indian	OW	P
LC FEE 15-23D-56	23	050S	060W	4301350870	18410	Fee	OW	P
LC TRIBAL 15-26-56	26	050S	060W	4301350871	18377	Indian	OW	P
UTE TRIBAL 16-11-55	11	050S	050W	4301350888	18707	Indian	OW	P
LC TRIBAL 2-5D-56	5	050S	060W	4301350925	18568	Indian	OW	P
LC TRIBAL 2-9D-56	9	050S	060W	4301350926	18425	Indian	OW	P
LC FEE 8-29-45	29	040S	050W	4301350928	18313	Fee	OW	P
LC FEE 13-29-45	29	040S	050W	4301350929	18426	Fee	OW	P
LC FEE 9-12D-57	12	050S	070W	4301350963	18541	Fee	OW	P
LC FEE 1-22-57	22	050S	070W	4301350965	18558	Fee	OW	P
LC TRIBAL 11-3D-56	3	050S	060W	4301350966	18464	Indian	OW	P
LC TRIBAL 3-34-45	34	040S	050W	4301350976	18661	Indian	OW	P
LC TRIBAL 9-10D-56	10	050S	060W	4301350987	18944	Indian	OW	P
LC TRIBAL 10-9D-56	9	050S	060W	4301350990	18864	Indian	OW	P
LC FEE 10-31D-45	31	040S	050W	4301350994	18443	Fee	OW	P
VIEIRA TRIBAL 4-4-54	4	050S	040W	4301350997	18747	Indian	OW	P
LC TRIBAL 10-21-56	21	050S	060W	4301350999	18439	Indian	OW	P
MYRIN TRIBAL 15-10-55	10	050S	050W	4301351024	18771	Indian	OW	P
LC TRIBAL 15-15D-56	15	050S	060W	4301351030	18440	Indian	OW	P
LC TRIBAL 9-15D-56	15	050S	060W	4301351031	18441	Indian	OW	P
LC TRIBAL 6-28-45	28	040S	050W	4301351034	18700	Indian	OW	P
FEDERAL 1-12D-65	12	060S	050W	4301351055	18739	Federal	OW	P
FEDERAL 8-12D-65	12	060S	050W	4301351056	18718	Federal	OW	P
FEDERAL 2-12D-65	12	060S	050W	4301351057	18738	Federal	OW	P
LC TRIBAL 15-8D-56	8	050S	060W	4301351060	18862	Indian	OW	P
LC TRIBAL 9-17D-56	17	050S	060W	4301351070	18945	Indian	OW	P
LC TRIBAL 7-27-45	27	040S	050W	4301351073	18685	Indian	OW	P
LC TRIBAL 11-24-45	24	040S	050W	4301351076	18745	Indian	OW	P
FEDERAL 3-12D-65	12	060S	050W	4301351093	18705	Federal	OW	P
FEDERAL 4-12D-65	12	060S	050W	4301351094	18704	Federal	OW	P
FEDERAL 5-12D-65	12	060S	050W	4301351095	18702	Federal	OW	P
FEDERAL 6-12D-65	12	060S	050W	4301351096	18703	Federal	OW	P
UTE TRIBAL 9-5-54	5	050S	040W	4301351111	18909	Indian	OW	P
LC TRIBAL 9-8D-56	8	050S	060W	4301351112	18522	Indian	OW	P
UTE TRIBAL 4-9-54	9	050S	040W	4301351126	19059	Indian	OW	P
UTE TRIBAL 6-9-54	9	050S	040W	4301351127	19017	Indian	OW	P
UTE TRIBAL 2-9-54	9	050S	040W	4301351128	18946	Indian	OW	P
UTE TRIBAL 1-10-54	10	050S	040W	4301351129	18879	Indian	OW	P
LC TRIBAL 8-30D-56	30	050S	060W	4301351131	18539	Indian	OW	P
LC TRIBAL 16-30D-56	30	050S	060W	4301351132	18540	Indian	OW	P
FEDERAL 1-1D-65	1	060S	050W	4301351142	18623	Federal	OW	P
FEDERAL 15-1D-65	1	060S	050W	4301351175	18654	Federal	OW	P
FEDERAL 16-1D-65	1	060S	050W	4301351176	18655	Federal	OW	P
LC TRIBAL 11-29D-56	29	050S	060W	4301351183	18873	Indian	OW	P
STATE TRIBAL 8-12-55	12	050S	050W	4301351188	18986	Indian	OW	P
LC TRIBAL 11-20D-56	20	050S	060W	4301351189	18819	Indian	OW	P
LC FEE 5-20D-56	20	050S	060W	4301351190	18818	Fee	OW	P
LC FEE 9-19-56	19	050S	060W	4301351192	18596	Fee	OW	P
LC TRIBAL 9-9D-56	9	050S	060W	4301351198	18595	Indian	OW	P
FEDERAL 16-6-64	6	060S	040W	4301351217	18792	Federal	OW	P
FEDERAL 9-6D-64	6	060S	040W	4301351218	18791	Federal	OW	P
UTE TRIBAL 5-17-55	17	050S	050W	4301351220	18841	Indian	OW	P
UTE TRIBAL 16-3-54	3	050S	040W	4301351226	18664	Indian	OW	P
STATE TRIBAL 15-6-54	6	050S	040W	4301351227	18746	Indian	OW	P
STATE TRIBAL 8-7-54	7	050S	040W	4301351228	18743	Indian	OW	P

Berry Petroleum Company (N2480) to Berry Petroleum Company, LLC (N4075)
Effective 12/16/2013

STATE TRIBAL 12-1-55	1	050S	050W	4301351229	18741	Indian	OW	P
STATE TRIBAL 11-2-55	2	050S	050W	4301351230	18742	Indian	OW	P
FEDERAL 1-11-65	11	060S	050W	4301351231	18689	Federal	OW	P
FEDERAL 8-11D-65	11	060S	050W	4301351232	18688	Federal	OW	P
FEDERAL 2-11D-65	11	060S	050W	4301351233	18690	Federal	OW	P
STATE TRIBAL 12-3-55	3	050S	050W	4301351236	18744	Indian	OW	P
UTE TRIBAL 11-4-55	4	050S	050W	4301351237	18663	Indian	OW	P
UTE TRIBAL 4-9-55	9	050S	050W	4301351238	18796	Indian	OW	P
UTE TRIBAL 15-5-55	5	050S	050W	4301351239	18740	Indian	OW	P
UTE FEE 9-9-54	9	050S	040W	4301351259	18642	Fee	OW	P
LC TRIBAL 4-29-45	29	040S	050W	4301351260	18719	Indian	OW	P
UTE FEE 14-9D-54	9	050S	040W	4301351271	18684	Fee	OW	P
UTE FEE 15-9D-54	9	050S	040W	4301351272	18687	Fee	OW	P
LC FEE 10-28D-56	28	050S	060W	4301351288	18591	Fee	OW	P
UTE TRIBAL 8-16D-54	16	050S	040W	4301351295	19003	Indian	OW	P
LC TRIBAL 1-26-56	26	050S	060W	4301351306	18816	Indian	OW	P
UTE TRIBAL 6-16D-54	16	050S	040W	4301351307	19060	Indian	OW	P
LC TRIBAL 7-22D-56	22	050S	060W	4301351308	18795	Indian	OW	P
LC TRIBAL 9-22D-56	22	050S	060W	4301351309	18794	Indian	OW	P
LC TRIBAL 7-26D-56	26	050S	060W	4301351319	18817	Indian	OW	P
LC FEE 8-6D-56	6	050S	060W	4301351342	18657	Fee	OW	P
LC FEE 10-29D-45	29	040S	050W	4301351343	18850	Fee	OW	P
LC TRIBAL 1-7D-56	7	050S	060W	4301351344	18774	Indian	OW	P
LC TRIBAL 11-10D-56	10	050S	060W	4301351369	18840	Indian	OW	P
LC FEE 1-31D-45	31	040S	050W	4301351371	18686	Fee	OW	P
LC TRIBAL 4-22D-56	22	050S	060W	4301351385	18878	Indian	OW	P
LC TRIBAL 8-21D-56	21	050S	060W	4301351392	18874	Indian	OW	P
UTE TRIBAL 1-17-55	17	050S	050W	4301351393	18848	Indian	OW	P
LC TRIBAL 4-33D-45	33	040S	050W	4301351401	18853	Indian	OW	P
LC TRIBAL 16-21D-56	21	050S	060W	4301351407	18875	Indian	OW	P
UTE TRIBAL 2-10D-54	10	050S	040W	4301351411	19172	Indian	OW	P
UTE TRIBAL 4-10D-54	10	050S	040W	4301351414	19069	Indian	OW	P
LC TRIBAL 1-23D-45	23	040S	050W	4301351425	18855	Indian	OW	P
LC TRIBAL 2-28D-45	28	040S	050W	4301351429	18701	Indian	OW	P
LC TRIBAL 9-28D-45	28	040S	050W	4301351430	18656	Indian	OW	P
LC FEE 1-1-56	1	050S	060W	4301351458	18829	Fee	OW	P
LC Tribal 12-32-45	32	040S	050W	4301351465	18772	Indian	OW	P
UTE TRIBAL 2-5-54	5	050S	040W	4301351520	18880	Indian	OW	P
LC Tribal 3-32D-45	32	040S	050W	4301351561	18842	Indian	OW	P
LC FEE 16-36-56	36	050S	060W	4301351611	19096	Fee	OW	P
LC TRIBAL 15-34-56	34	050S	060W	4301351647	18962	Indian	OW	P
LC FEE 13-23-56	23	050S	060W	4301351706	18994	Fee	OW	P
LC FEE 11-23D-56	23	050S	060W	4301351707	18995	Fee	OW	P
LC FEE 11-29D-45	29	040S	050W	4301351743	99999	Fee	OW	P
LC FEE 4-28D-45	29	040S	050W	4301351745	18849	Fee	OW	P
CC Fee 7R-28-38	28	030S	080W	4301351852	18863	Fee	OW	P
FEDERAL 6-7-64	7	060S	040W	4301351915	19117	Federal	OW	P
FEDERAL 3-7D-64	7	060S	040W	4301351916	19115	Federal	OW	P
FEDERAL 4-7D-64	7	060S	040W	4301351917	19110	Federal	OW	P
FEDERAL 5-7D-64	7	060S	040W	4301351918	19111	Federal	OW	P
FEDERAL 2-7-64	7	060S	040W	4301351919	19139	Federal	OW	P
FEDERAL 1-7D-64	7	060S	040W	4301351920	19140	Federal	OW	P
FEDERAL 12-7D-64	7	060S	040W	4301351924	19025	Federal	OW	P
FEDERAL 11-7D-64	7	060S	040W	4301351925	19039	Federal	OW	P
FEDERAL 13-7D-64	7	060S	040W	4301351926	19026	Federal	OW	P
FEDERAL 14-7D-64	7	060S	040W	4301351927	19040	Federal	OW	P
FEDERAL 7-7D-64	7	060S	040W	4301351933	19141	Federal	OW	P
FEDERAL 8-7D-64	7	060S	040W	4301351934	19142	Federal	OW	P

Berry Petroleum Company (N2480) to Berry Petroleum Company, LLC (N4075)
Effective 12/16/2013

FEDERAL 9-7D-64	7	060S	040W	4301351935	19143	Federal	OW	P
FEDERAL 10-7D-64	7	060S	040W	4301351936	19144	Federal	OW	P
ABBOTT FEE 6-6-54	6	050S	040W	4301351948	18963	Fee	OW	P
ABBOTT FEE 2-6D-54	6	050S	040W	4301351949	18974	Fee	OW	P
ABBOTT FEE 8-6D-54	6	050S	040W	4301351950	18964	Fee	OW	P
ABBOTT FEE 4-6-54	6	050S	040W	4301351952	18965	Fee	OW	P
Federal 16-11D-65	11	060S	050W	4301352045	19070	Federal	OW	P
Federal 15-11D-65	11	060S	050W	4301352046	19076	Federal	OW	P
Federal 10-11D-65	11	060S	050W	4301352047	19077	Federal	OW	P
Federal 9-11D-65	11	060S	050W	4301352048	19071	Federal	OW	P
Federal 11-12D-65	12	060S	050W	4301352049	19121	Federal	OW	P
Federal 12-12D-65	12	060S	050W	4301352050	19122	Federal	OW	P
Federal 13-12D-65	12	060S	050W	4301352052	19123	Federal	OW	P
Federal 14-12D-65	12	060S	050W	4301352053	19124	Federal	OW	P
Vieira Tribal 3-4D-54	4	050S	040W	4301352145	19210	Indian	OW	P
Vieira Tribal 5-4D-54	4	050S	040W	4301352146	19193	Indian	OW	P
Vieira Tribal 6-4D-54	4	050S	040W	4301352147	99999	Indian	OW	P
Heiner Tribal 3-11D-54	11	050S	040W	4301352165	19194	Indian	OW	P
Heiner Tribal 4-11-54	11	050S	040W	4301352166	19195	Indian	OW	P
Heiner Tribal 5-11D-54	11	050S	040W	4301352167	19196	Indian	OW	P
SCOFIELD-THORPE 26-31	26	120S	070E	4300730987	15218	Fee	D	PA
SCOFIELD-THORPE 26-43	26	120S	070E	4300730990	14922	Fee	D	PA
SCOFIELD CHRISTIANSEN 8-23	8	120S	070E	4300730999	15172	Fee	D	PA
CC FEE 7-28-38	28	030S	080W	4301350887	18288	Fee	D	PA
CC FEE 8-9-37	9	030S	070W	4301350896	18660	Fee	D	PA
ST LOST CREEK 32-44	32	110S	070E	4304930023	14450	State	D	PA
SCOFIELD THORPE 22-41X RIG SKID	22	120S	070E	4300730890	13719	Fee	GW	S
SCOFIELD-THORPE 35-13	35	120S	070E	4300730991	14846	Fee	GW	S
SCOFIELD-THORPE 23-31	23	120S	070E	4300731001	14923	Fee	GW	S
NUTTERS RIDGE FED 5-1	5	060S	040W	4301330403	8231	Federal	OW	S
WIRE FENCE CYN FED 15-1	15	060S	050W	4301330404	8233	Federal	GW	S
R FORK ANTELOPE CYN FED 25-1	25	060S	050W	4301330406	8234	Federal	OW	S
WOLF HOLLOW 22-1	22	060S	050W	4301330425	10370	Federal	GW	S
ANTELOPE RIDGE 24-1	24	060S	050W	4301330426	10371	Federal	OW	S
UTE TRIBAL 23-3R	23	050S	040W	4301330886	13034	Indian	OW	S
Z and T UTE TRIBAL 12-22	22	050S	040W	4301331311	11421	Indian	OW	S
UTE TRIBAL 1-20-55	20	050S	050W	4301332414	14548	Indian	OW	S
UTE TRIBAL 11-30-54	30	050S	040W	4301332512	13982	Indian	OW	S
UTE TRIBAL 10-14-55	14	050S	050W	4301332601	14331	Indian	OW	S
UTE TRIBAL 16-24-55	24	050S	050W	4301332672	14384	Indian	GW	S
MOON TRIBAL 11-27-54	27	050S	040W	4301332845	15135	Indian	OW	S
UTE TRIBAL 15-15-55	15	050S	050W	4301332855	15114	Indian	OW	S
UTE TRIBAL 8-24-54	24	050S	040W	4301332933	15402	Indian	OW	S
UTE TRIBAL 12-15-55	15	050S	050W	4301332981	15348	Indian	OW	S
TAYLOR FEE 7-14-56	14	050S	060W	4301333140	15601	Fee	OW	S
WILCOX FEE 15-16-56	16	050S	060W	4301333151	15527	Fee	OW	S
LC FEE 16-16D-56	16	050S	060W	4301350601	18165	Fee	OW	S
LC TRIBAL 10-16D-56	16	050S	060W	4301350602	18586	Indian	OW	S
UTE TRIBAL 11-11-54	11	050S	040W	4301350861	18775	Indian	OW	S
UTE TRIBAL 8-9-54	9	050S	040W	4301351143	18947	Indian	OW	S
LC TRIBAL 1-29-56	29	050S	060W	4301351442	18876	Indian	OW	S

RECEIVED

STATE OF UTAH
DEPARTMENT OF NATURAL RESOURCES
DIVISION OF OIL, GAS AND MINING

JAN 31 2014

FORM 9

DIV. OF OIL, GAS & MINING

5. LEASE DESIGNATION AND SERIAL NUMBER:

See attached list

6. IF INDIAN, ALLOTTEE OR TRIBE NAME:

7. UNIT or CA AGREEMENT NAME:

8. WELL NAME and NUMBER:

9. API NUMBER:

10. FIELD AND POOL, OR WILDCAT:

SUNDRY NOTICES AND REPORTS ON WELLS

Do not use this form for proposals to drill new wells, significantly deepen existing wells below current bottom-hole depth, reenter plugged wells, or to drill horizontal laterals. Use APPLICATION FOR PERMIT TO DRILL form for such proposals.

1. TYPE OF WELL OIL WELL GAS WELL OTHER _____

2. NAME OF OPERATOR:
Berry Petroleum Company, LLC

3. ADDRESS OF OPERATOR: 1999 Broadway, Ste 3700 CITY Denver STATE CO ZIP 80202 PHONE NUMBER: (303) 999-4400

4. LOCATION OF WELL FOOTAGES AT SURFACE: COUNTY: QTR/QTR, SECTION, TOWNSHIP, RANGE, MERIDIAN: STATE: UTAH

11. CHECK APPROPRIATE BOXES TO INDICATE NATURE OF NOTICE, REPORT, OR OTHER DATA

TYPE OF SUBMISSION	TYPE OF ACTION		
<input checked="" type="checkbox"/> NOTICE OF INTENT (Submit in Duplicate) Approximate date work will start: _____	<input type="checkbox"/> ACIDIZE	<input type="checkbox"/> DEEPEN	<input type="checkbox"/> REPERFORATE CURRENT FORMATION
<input type="checkbox"/> SUBSEQUENT REPORT (Submit Original Form Only) Date of work completion: _____	<input type="checkbox"/> ALTER CASING	<input type="checkbox"/> FRACTURE TREAT	<input type="checkbox"/> SIDETRACK TO REPAIR WELL
	<input type="checkbox"/> CASING REPAIR	<input type="checkbox"/> NEW CONSTRUCTION	<input type="checkbox"/> TEMPORARILY ABANDON
	<input type="checkbox"/> CHANGE TO PREVIOUS PLANS	<input type="checkbox"/> OPERATOR CHANGE	<input type="checkbox"/> TUBING REPAIR
	<input type="checkbox"/> CHANGE TUBING	<input type="checkbox"/> PLUG AND ABANDON	<input type="checkbox"/> VENT OR FLARE
	<input type="checkbox"/> CHANGE WELL NAME	<input type="checkbox"/> PLUG BACK	<input type="checkbox"/> WATER DISPOSAL
	<input type="checkbox"/> CHANGE WELL STATUS	<input type="checkbox"/> PRODUCTION (START/RESUME)	<input type="checkbox"/> WATER SHUT-OFF
	<input type="checkbox"/> COMMINGLE PRODUCING FORMATIONS	<input type="checkbox"/> RECLAMATION OF WELL SITE	<input checked="" type="checkbox"/> OTHER: <u>Change of operator</u>
	<input type="checkbox"/> CONVERT WELL TYPE	<input type="checkbox"/> RECOMPLETE - DIFFERENT FORMATION	

12. DESCRIBE PROPOSED OR COMPLETED OPERATIONS. Clearly show all pertinent details including dates, depths, volumes, etc.

On December 16th, 2013 Berry Petroleum Company merged with Linn Energy, as a result of this merger a new company was formed, Berry Petroleum Company, LLC The attached list represents the wells that need to be moved into this new companies name.

NAME (PLEASE PRINT) Beverly Decker TITLE Sr Engineering Technician
SIGNATURE *Beverly Decker* DATE 1/27/2014

(This space for State use only)

APPROVED

FEB 24 2014

DIV. OIL GAS & MINING
BY: *Rachel Medina*

Well Name	Sec	TWN	RNG	API Number	Entity	Mineral Lease	Surface Lease	Well Type	Well Status	Unit	SUA in place
#1 DLB 12-15-56	15	050S	060W	4301332710	14943	Fee	Fee	GW	P		Y
1-15-56 DLB	15	050S	060W	4301333447	15854	Fee	Fee	OW	P		Y
14-11-56 DLB	11	050S	060W	4301333378	15801	Fee	Fee	OW	P		Y
ABBOTT FEE 2-6D-54	6	050S	040W	4301351949	18974	Fee	Fee	OW	P		Bonded on
ABBOTT FEE 4-6-54	6	050S	040W	4301351952	18965	Fee	Fee	OW	P		Bonded on
ABBOTT FEE 6-6-54	6	050S	040W	4301351948	18963	Fee	Fee	OW	P		Bonded on
ABBOTT FEE 8-6D-54	6	050S	040W	4301351950	18964	Fee	Fee	OW	P		Bonded on
B C UTE TRIBAL 14-15	15	050S	040W	4301330842	9440	Indian	Indian	OW	P		
B C UTE TRIBAL 16-16	16	050S	040W	4301330841	9489	Indian	Indian	OW	P		
BC UTE TRIBAL 4-22	22	050S	040W	4301330755	2620	Indian	Indian	OW	P		
BERRY TRIBAL 10-23D-54	23	050S	040W	4301333724	16592	Indian	Fee	OW	P		
BERRY TRIBAL 10-34D-54	34	050S	040W	4301333422	16038	Indian	Fee	OW	P		
BERRY TRIBAL 11-23D-54	23	050S	040W	4301333725	16672	Indian	Fee	OW	P		
BERRY TRIBAL 11-34D-54	34	050S	040W	4301333529	16099	Indian	Fee	OW	P		
BERRY TRIBAL 12-34D-54	34	050S	040W	4301335027	17998	Indian	Fee	OW	P		
BERRY TRIBAL 1-23-54	23	050S	040W	4301333216	15931	Indian	Fee	OW	P		
BERRY TRIBAL 13-23-54	23	050S	040W	4301334043	17100	Indian	Fee	OW	P		
BERRY TRIBAL 14-23D-54	23	050S	040W	4301333989	17903	Indian	Fee	OW	P		
BERRY TRIBAL 15-23D-54	23	050S	040W	4301333217	15932	Indian	Fee	OW	P		
BERRY TRIBAL 15-34-54	34	050S	040W	4301333411	16037	Indian	Fee	OW	P		
BERRY TRIBAL 16-34D-54	34	050S	040W	4301333464	16280	Indian	Fee	OW	P		
BERRY TRIBAL 2-23D-54	23	050S	040W	4301333805	18546	Indian	Fee	OW	DRL		
BERRY TRIBAL 2-34D-54	34	050S	040W	4301333867	17889	Indian	Fee	OW	P		
BERRY TRIBAL 4-34-54	34	050S	040W	4301333384	16588	Indian	Fee	OW	P		
BERRY TRIBAL 7-23-54	23	050S	040W	4301333381	15934	Indian	Fee	OW	P		
BERRY TRIBAL 7-34-54	34	050S	040W	4301333383	16102	Indian	Fee	OW	P		
BERRY TRIBAL 8-23D-54	23	050S	040W	4301333417	16101	Indian	Fee	OW	P		
BERRY TRIBAL 9-23-54	23	050S	040W	4301333465	16590	Indian	Fee	OW	P		
BERRY TRIBAL 9-34-54	34	050S	040W	4301333382	16024	Indian	Fee	OW	P		
Casper Tribal 1-5D-54	5	050S	040W	4301352180	19198	Indian	Fee	OW	DRL		
Casper Tribal 7-5D-54	5	050S	040W	4301352185	19202	Indian	Fee	OW	DRL		
CC Fee 7R-28-38	28	030S	080W	4301351852	18863	Fee	Fee	OW	P		Y
Conolly Tribal 1-11D-54	11	050S	040W	4301352168	19270	Indian	Fee	OW	DRL		
Conolly Tribal 2-11D-54	11	050S	040W	4301352169	19197	Indian	Fee	OW	DRL		
Conolly Tribal 7-11D-54	11	050S	040W	4301352170	19280	Indian	Fee	OW	DRL		
Conolly Tribal 8-11D-54	11	050S	040W	4301352171	19281	Indian	Fee	OW	DRL		
Evans Tribal 1-3-54	3	050S	040W	4301352234	19264	Indian	Fee	OW	DRL		
Evans Tribal 2-3D-54	3	050S	040W	4301352235	19265	Indian	Fee	OW	DRL		
Evans Tribal 7-3D-54	3	050S	040W	4301352236	19256	Indian	Fee	OW	DRL		
Evans Tribal 8-3D-54	3	050S	040W	4301352237	19257	Indian	Fee	OW	DRL		
Federal 10-11D-65	11	060S	050W	4301352047	19077	Federal	Federal	OW	P		
Federal 10-12D-65	12	060S	050W	4301351999	19052	Federal	Federal	OW	DRL		
FEDERAL 10-1D-65	1	060S	050W	4301350326	18027	Federal	Federal	OW	P		
FEDERAL 10-2-65	2	060S	050W	4301333542	16181	Federal	Federal	OW	P		
FEDERAL 10-3-65	3	060S	050W	4301333386	16297	Federal	Federal	OW	P		
FEDERAL 10-6D-64	6	060S	040W	4301350735	18162	Federal	Federal	OW	P		
FEDERAL 10-7D-64	7	060S	040W	4301351936	19144	Federal	Federal	OW	P		
FEDERAL 11-10-65	10	060S	050W	4301333451	16281	Federal	Federal	OW	P		
Federal 11-12D-65	12	060S	050W	4301352049	19121	Federal	Federal	OW	P		
FEDERAL 1-11-65	11	060S	050W	4301351231	18689	Federal	Federal	OW	P		
FEDERAL 11-1D-65	1	060S	050W	4301350327	18039	Federal	Federal	OW	P		
FEDERAL 11-2D-65	2	060S	050W	4301350763	18589	Federal	Federal	OW	P		
FEDERAL 1-12D-65	12	060S	050W	4301351055	18739	Federal	Federal	OW	P		
FEDERAL 11-4D-64	4	060S	040W	4301350565	18043	Federal	Federal	OW	P		
FEDERAL 11-5D-64	5	060S	040W	4301350348	17690	Federal	Federal	OW	P		
FEDERAL 11-6D-64	6	060S	040W	4301334284	17615	Federal	Federal	OW	P		
FEDERAL 11-7D-64	7	060S	040W	4301351925	99999	Federal	Federal	OW	P		
FEDERAL 1-1D-64	1	060S	040W	4301350524	18088	Federal	Federal	OW	P		
FEDERAL 1-1D-65	1	060S	050W	4301351142	18623	Federal	Federal	OW	P		
Federal 12-12D-65	12	060S	050W	4301352050	19122	Federal	Federal	OW	P		
FEDERAL 12-1D-65	1	060S	050W	4301350328	18040	Federal	Federal	OW	P		
FEDERAL 12-3D-64	3	060S	040W	4301350737	18620	Federal	Federal	OW	P		
FEDERAL 12-4D-65	4	060S	050W	4301350784	19171	Federal	Federal	OW	DRL		
FEDERAL 12-5D-64	5	060S	040W	4301350349	17713	Federal	Federal	OW	P		
FEDERAL 12-6D-64	6	060S	040W	4301350261	17618	Federal	Federal	OW	P		
Federal 12-6D-65	6	060S	050W	4301352006	19174	Federal	Federal	OW	DRL		
FEDERAL 12-7D-64	7	060S	040W	4301351924	99999	Federal	Federal	OW	P		
FEDERAL 1-2D-64	2	060S	040W	4301350730	18585	Federal	Federal	OW	P		
FEDERAL 1-2D-65	2	060S	050W	4301333966	16888	Federal	Federal	OW	P		
Federal 13-12D-65	12	060S	050W	4301352052	19123	Federal	Federal	OW	P		
FEDERAL 13-1D-65	1	060S	050W	4301350329	18042	Federal	Federal	OW	P		
FEDERAL 13-5D-64	5	060S	040W	4301350337	17714	Federal	Federal	OW	P		
FEDERAL 13-6D-64	6	060S	040W	4301350347	17619	Federal	Federal	OW	P		
FEDERAL 13-7D-64	7	060S	040W	4301351926	99999	Federal	Federal	OW	P		
Federal 14-12D-65	12	060S	050W	4301352053	19124	Federal	Federal	OW	P		
FEDERAL 14-1D-65	1	060S	050W	4301350330	18041	Federal	Federal	OW	P		
FEDERAL 14-5D-64	5	060S	040W	4301350338	17715	Federal	Federal	OW	P		
FEDERAL 14-6D-64	6	060S	040W	4301334285	17616	Federal	Federal	OW	P		
FEDERAL 14-7D-64	7	060S	040W	4301351927	99999	Federal	Federal	OW	P		
Federal 15-11D-65	11	060S	050W	4301352046	19076	Federal	Federal	OW	P		

Well Name	Sec	TWN	RNG	API Number	Entity	Mineral Lease	Surface Lease	Well Type	Well Status	Unit	SUA in place
Federal 15-12D-65	12	060S	050W	4301351992	19051	Federal	Federal	OW	DRL		
FEDERAL 15-1D-65	1	060S	050W	4301351175	18654	Federal	Federal	OW	P		
FEDERAL 15-2D-65	2	060S	050W	4301350764	18590	Federal	Federal	OW	P		
FEDERAL 15-5D-65	5	060S	050W	4301350553	18537	Federal	Federal	OW	P		
FEDERAL 15-6D-64	6	060S	040W	4301351219	18793	Federal	Federal	OW	DRL		
FEDERAL 1-5D-64	5	060S	040W	4301351012	18720	Federal	Federal	OW	DRL		
Federal 16-11D-65	11	060S	050W	4301352045	19070	Federal	Federal	OW	P		
Federal 16-12D-65	12	060S	050W	4301352003	19054	Federal	Federal	OW	DRL		
FEDERAL 16-1D-65	1	060S	050W	4301351176	18655	Federal	Federal	OW	P		
FEDERAL 16-5-65	5	060S	050W	4301333490	16833	Federal	Federal	OW	P		
FEDERAL 1-6-64	6	060S	040W	4301350266	17662	Federal	Federal	OW	P		
FEDERAL 16-6-64	6	060S	040W	4301351217	18792	Federal	Federal	OW	P		
Federal 1-6D-65	6	060S	050W	4301352012	19189	Federal	Federal	OW	DRL		
FEDERAL 1-7D-64	7	060S	040W	4301351920	19140	Federal	Federal	OW	P		
FEDERAL 2-11D-65	11	060S	050W	4301351233	18690	Federal	Federal	OW	P		
FEDERAL 2-12D-65	12	060S	050W	4301351057	18738	Federal	Federal	OW	P		
FEDERAL 2-1D-65	1	060S	050W	4301350759	18172	Federal	Federal	OW	P		
FEDERAL 2-2-65	2	060S	050W	4301333385	16150	Federal	Federal	OW	P		
FEDERAL 2-2D-64	2	060S	040W	4301334018	17086	Federal	Federal	OW	P		
FEDERAL 2-5D-64	5	060S	040W	4301351013	18723	Federal	Federal	OW	DRL		
Federal 2-6-65	6	060S	050W	4301352017	19191	Federal	Federal	OW	DRL		
FEDERAL 2-6D-64	6	060S	040W	4301334286	17663	Federal	Federal	OW	P		
FEDERAL 2-7-64	7	060S	040W	4301351919	19139	Federal	Federal	OW	P		
FEDERAL 3-12D-65	12	060S	050W	4301351093	18705	Federal	Federal	OW	P		
FEDERAL 3-1D-65	1	060S	050W	4301350760	18173	Federal	Federal	OW	P		
FEDERAL 3-2D-65	2	060S	050W	4301334001	16944	Federal	Federal	OW	P		
FEDERAL 3-4D-65	4	060S	050W	4301350782	18556	Federal	Federal	OW	P		
FEDERAL 3-5D-64	5	060S	040W	4301334287	17617	Federal	Federal	OW	P		
FEDERAL 3-6D-64	6	060S	040W	4301350268	17650	Federal	Federal	OW	P		
Federal 3-6D-65	6	060S	050W	4301352014	19190	Federal	Federal	OW	DRL		
FEDERAL 3-7D-64	7	060S	040W	4301351916	19115	Federal	Federal	OW	P		
FEDERAL 4-12D-65	12	060S	050W	4301351094	18704	Federal	Federal	OW	P		
FEDERAL 4-3D-64	3	060S	040W	4301350736	18621	Federal	Federal	OW	P		
FEDERAL 4-4D-65	4	060S	050W	4301350521	18557	Federal	Federal	OW	P		
FEDERAL 4-5D-64	5	060S	040W	4301350263	17661	Federal	Federal	OW	P		
FEDERAL 4-6D-64	6	060S	040W	4301350267	17651	Federal	Federal	OW	P		
Federal 4-6D-65	6	060S	050W	4301352005	19173	Federal	Federal	OW	DRL		
FEDERAL 4-7D-64	7	060S	040W	4301351917	19110	Federal	Federal	OW	P		
FEDERAL 5-12D-65	12	060S	050W	4301351095	18702	Federal	Federal	OW	P		
FEDERAL 5-1D-65	1	060S	050W	4301350761	18174	Federal	Federal	OW	P		
FEDERAL 5-3-64	3	060S	040W	4301333448	16098	Federal	Federal	OW	P		
FEDERAL 5-4-64	4	060S	040W	4301333450	17851	Federal	Federal	OW	P		
FEDERAL 5-4-65	4	060S	050W	4301333387	17599	Federal	Federal	OW	P		
FEDERAL 5-5D-64	5	060S	040W	4301350259	17648	Federal	Federal	OW	P		
FEDERAL 5-6-65	6	060S	050W	4301333489	17852	Federal	Federal	OW	P		
FEDERAL 5-6D-64	6	060S	040W	4301350269	17652	Federal	Federal	OW	P		
FEDERAL 5-7D-64	7	060S	040W	4301351918	19111	Federal	Federal	OW	P		
FEDERAL 6-11-65	11	060S	050W	4301333491	16335	Federal	Federal	OW	P		
FEDERAL 6-12D-65	12	060S	050W	4301351096	18703	Federal	Federal	OW	P		
FEDERAL 6-1-65	1	060S	050W	4301332699	15776	Federal	Federal	OW	P		
FEDERAL 6-2-65	2	060S	050W	4301332557	14655	Federal	Federal	OW	P		
FEDERAL 6-3D-64	3	060S	040W	4301350522	18073	Federal	Federal	OW	P		
FEDERAL 6-4D-65	4	060S	050W	4301350783	19162	Federal	Federal	OW	DRL		
FEDERAL 6-5D-64	5	060S	040W	4301334288	17649	Federal	Federal	OW	P		
FEDERAL 6-6D-64	6	060S	040W	4301333745	17084	Federal	Federal	OW	P		
FEDERAL 6-6D-65	6	060S	050W	4301350566	18521	Federal	Federal	OW	P		
FEDERAL 6-7-64	7	060S	040W	4301351915	19117	Federal	Federal	OW	P		
FEDERAL 7-11D-65	11	060S	050W	4301334061	17776	Federal	Federal	OW	P		
FEDERAL 7-12D-65	12	060S	050W	4301351058	18717	Federal	Federal	OW	DRL		
FEDERAL 7-1D-65	1	060S	050W	4301334015	17775	Federal	Federal	OW	P		
FEDERAL 7-2D-64	2	060S	040W	4301350734	18584	Federal	Federal	OW	P		
FEDERAL 7-2D-65	2	060S	050W	4301350525	18100	Federal	Federal	OW	P		
FEDERAL 7-3D-65	3	060S	050W	4301334065	17124	Federal	Federal	OW	P		
FEDERAL 7-5D-64	5	060S	040W	4301351014	18722	Federal	Federal	OW	DRL		
FEDERAL 7-6D-64	6	060S	040W	4301334020	17085	Federal	Federal	OW	P		
Federal 7-6D-65	6	060S	050W	4301352018	19192	Federal	Federal	OW	DRL		
FEDERAL 7-7D-64	7	060S	040W	4301351933	19141	Federal	Federal	OW	P		
FEDERAL 8-11D-65	11	060S	050W	4301351232	18688	Federal	Federal	OW	P		
FEDERAL 8-12D-65	12	060S	050W	4301351056	18718	Federal	Federal	OW	P		
FEDERAL 8-1-64	1	060S	040W	4301333449	16152	Federal	Federal	OW	P		
FEDERAL 8-1D-65	1	060S	050W	4301350350	18025	Federal	Federal	OW	P		
FEDERAL 8-2D-64	2	060S	040W	4301333581	16100	Federal	Federal	OW	P		
FEDERAL 8-2D-65	2	060S	050W	4301350719	18614	Federal	Federal	OW	P		
FEDERAL 8-5D-64	5	060S	040W	4301351015	18721	Federal	Federal	OW	DRL		
FEDERAL 8-6D-64	6	060S	040W	4301350325	17664	Federal	Federal	OW	P		
FEDERAL 8-7D-64	7	060S	040W	4301351934	19142	Federal	Federal	OW	P		
Federal 9-11D-65	11	060S	050W	4301352048	19071	Federal	Federal	OW	P		
Federal 9-12D-65	12	060S	050W	4301352000	19053	Federal	Federal	OW	DRL		
FEDERAL 9-1D-65	1	060S	050W	4301350342	18026	Federal	Federal	OW	P		
FEDERAL 9-2D-65	2	060S	050W	4301350762	18245	Federal	Federal	OW	P		

Well Name	Sec	TWN	RNG	API Number	Entity	Mineral Lease	Surface Lease	Well Type	Well Status	Unit	SUA in place
FEDERAL 9-6D-64	6	060S	040W	4301351218	18791	Federal	Federal	OW	P		
FEDERAL 9-7D-64	7	060S	040W	4301351935	19143	Federal	Federal	OW	P		
Fee Tribal 3-5D-54	5	050S	040W	4301352184	19201	Indian	Fee	OW	DRL		
FEE TRIBAL 4-5-54	5	050S	040W	4301351303	19187	Indian	Fee	OW	DRL		
Fee Tribal 5-5D-54	5	050S	040W	4301352182	19200	Indian	Fee	OW	DRL		
Fee Tribal 6-5D-54	5	050S	040W	4301352181	19199	Indian	Fee	OW	DRL		
FOY 9-33D-55	33	050S	050W	4301333802	17125	Fee	Fee	OW	OPS		
FOY TRIBAL 11-34-55	34	050S	050W	4301332351	13648	Indian	Fee	OW	P		
FOY TRIBAL 12H-33-55	33	050S	050W	4301333799	18232	Indian	Fee	OW	P		
Heiner Tribal 3-11D-54	11	050S	040W	4301352165	19194	Indian	Fee	OW	DRL		
Heiner Tribal 4-11-54	11	050S	040W	4301352166	19195	Indian	Fee	OW	DRL		
Heiner Tribal 5-11D-54	11	050S	040W	4301352167	19196	Indian	Fee	OW	DRL		
Lamplugh Tribal 3-3D-54	3	050S	040W	4301352151	19292	Indian	Fee	OW	DRL		
Lamplugh Tribal 4-3D-54	3	050S	040W	4301352150	19291	Indian	Fee	OW	DRL		
Lamplugh Tribal 5-3D-54	3	050S	040W	4301352149	19290	Indian	Fee	GW	DRL		
Lamplugh Tribal 6-3D-54	3	050S	040W	4301352148	19289	Indian	Fee	OW	DRL		
LC FEE 10-28D-56	28	050S	060W	4301351288	18591	Fee	Fee	OW	P		Y
LC FEE 10-29D-45	29	040S	050W	4301351343	18850	Fee	Fee	OW	P		Y
LC FEE 10-31D-45	31	040S	050W	4301350994	18443	Fee	Fee	OW	P		Y
LC FEE 11-23D-56	23	050S	060W	4301351707	18995	Fee	Fee	OW	P		Y
LC FEE 11-29D-45	29	040S	050W	4301351743	19188	Fee	Fee	OW	DRL		Y
LC FEE 1-1-56	1	050S	060W	4301351458	18829	Fee	Fee	OW	P		Y
LC FEE 1-22-57	22	050S	070W	4301350965	18558	Fee	Fee	OW	P		Y
LC FEE 1-22D-56	22	050S	060W	4301350718	18101	Fee	Fee	OW	P		Y
LC FEE 1-31D-45	31	040S	050W	4301351371	18686	Fee	Fee	OW	P		Y
LC FEE 13-23-56	23	050S	060W	4301351706	18994	Fee	Fee	OW	P		Y
LC FEE 13-29-45	29	040S	050W	4301350929	18426	Fee	Fee	OW	P		Y
LC FEE 14-6D-56	6	050S	060W	4301351787	18910	Fee	Fee	OW	DRL		Y
LC FEE 15-23D-56	23	050S	060W	4301350870	18410	Fee	Fee	OW	P		Y
LC FEE 16-16D-56	16	050S	060W	4301350601	18165	Fee	Fee	OW	P		Y
LC FEE 16-36-56	36	050S	060W	4301351611	19096	Fee	Indian	OW	P		Y
LC FEE 2-20D-56	20	050S	060W	4301350777	18622	Fee	Fee	OW	P		Y
LC FEE 4-28D-45	29	040S	050W	4301351745	18849	Fee	Fee	OW	P		Y
LC FEE 5-20D-56	20	050S	060W	4301351190	18818	Fee	Fee	OW	P		Y
LC FEE 6-12-57	12	050S	070W	4301333593	17083	Fee	Fee	OW	P		Y
LC FEE 8-28D-56	28	050S	060W	4301350867	18342	Fee	Fee	OW	P		Y
LC FEE 8-29-45	29	040S	050W	4301350928	18313	Fee	Fee	OW	P		Y
LC FEE 8-6D-56	6	050S	060W	4301351342	18657	Fee	Fee	OW	P		Y
LC FEE 9-12D-57	12	050S	070W	4301350963	18541	Fee	Fee	OW	P		Y
LC FEE 9-19-56	19	050S	060W	4301351192	18596	Fee	Fee	OW	P		Y
LC TRIBAL 10-16D-56	16	050S	060W	4301350602	18586	Indian	Fee	OW	P		
LC TRIBAL 10-21-56	21	050S	060W	4301350999	18439	Indian	Fee	OW	P		
LC TRIBAL 10-9D-56	9	050S	060W	4301350990	18864	Indian	Fee	OW	P		
LC TRIBAL 11-10D-56	10	050S	060W	4301351369	18840	Indian	Fee	OW	P		
LC TRIBAL 11-17-56	17	050S	060W	4301333677	17600	Indian	Fee	OW	P		
LC TRIBAL 11-20D-56	20	050S	060W	4301351189	18819	Indian	Fee	OW	P		
LC TRIBAL 11-24-45	24	040S	050W	4301351076	18745	Indian	Indian	OW	P		
LC TRIBAL 11-29D-56	29	050S	060W	4301351183	18873	Indian	Fee	OW	P		
LC TRIBAL 11-3D-56	3	050S	060W	4301350966	18464	Indian	Fee	OW	P		
LC TRIBAL 12-22D-56	22	050S	060W	4301350780	18341	Indian	Fee	OW	P		
LC Tribal 12-32-45	32	040S	050W	4301351465	18772	Indian	Indian	OW	P		
LC TRIBAL 1-23D-45	23	040S	050W	4301351425	18855	Indian	Indian	OW	P		
LC TRIBAL 1-26-56	26	050S	060W	4301351306	18816	Indian	Fee	OW	P		
LC TRIBAL 1-29-56	29	050S	060W	4301351442	18876	Indian	Fee	OW	P		
LC TRIBAL 12H-6-56	6	050S	060W	4301333606	18037	Indian	Fee	OW	P		
LC TRIBAL 13-16D-56	16	050S	060W	4301334282	17601	Indian	Fee	OW	P		
LC TRIBAL 1-34D-56	34	050S	060W	4301351660	18988	Indian	Fee	OW	DRL		
LC TRIBAL 13H-3-56	3	050S	060W	4301333591	18129	Indian	Fee	OW	P		
LC TRIBAL 14-14D-56	14	050S	060W	4301350776	18287	Indian	Fee	OW	P		
LC TRIBAL 14-15D-56	15	050S	060W	4301350834	18362	Indian	Fee	OW	P		
LC TRIBAL 14-21D-56	21	050S	060W	4301351384	18877	Indian	Fee	OW	DRL		
LC TRIBAL 14-2-56	2	050S	060W	4301333492	18358	Indian	Fee	OW	P		
LC TRIBAL 15-15D-56	15	050S	060W	4301351030	18440	Indian	Fee	OW	P		
LC TRIBAL 15-22D-56	22	050S	060W	4301350606	18278	Indian	Fee	OW	P		
LC TRIBAL 15-26-56	26	050S	060W	4301350871	18377	Indian	Fee	OW	P		
LC TRIBAL 15-34-56	34	050S	060W	4301351647	18962	Indian	Fee	OW	P		
LC TRIBAL 15-8D-56	8	050S	060W	4301351060	18862	Indian	Fee	OW	P		
LC TRIBAL 16-21-46	21	040S	060W	4301333575	16156	Indian	Indian	OW	OPS		
LC TRIBAL 16-21D-56	21	050S	060W	4301351407	18875	Indian	Fee	OW	P		
LC TRIBAL 16-30D-56	30	050S	060W	4301351132	18540	Indian	Fee	OW	P		
LC TRIBAL 16-34D-45	34	040S	050W	4301350977	18658	Indian	Fee	OW	DRL		
LC TRIBAL 1-7D-56	7	050S	060W	4301351344	18774	Indian	Fee	OW	P		
LC TRIBAL 1-9-56	9	050S	060W	4301333608	16380	Indian	Fee	OW	P		
LC TRIBAL 2-16D-56	16	050S	060W	4301333538	17305	Indian	Fee	OW	P		
LC TRIBAL 2-21D-56	16	050S	060W	4301351418	19252	Indian	Fee	OW	DRL		
LC TRIBAL 2-28D-45	28	040S	050W	4301351429	18701	Indian	Indian	OW	P		
LC TRIBAL 2-28D-56	28	050S	060W	4301350866	18592	Indian	Fee	OW	P		
LC TRIBAL 2-33D-45	33	040S	050W	4301351402	18854	Indian	Indian	OW	DRL		
LC TRIBAL 2-5D-56	5	050S	060W	4301350925	18568	Indian	Fee	OW	P		
LC TRIBAL 2-9D-56	9	050S	060W	4301350926	18425	Indian	Fee	OW	P		

Well Name	Sec	TWN	RNG	API Number	Entity	Mineral Lease	Surface Lease	Well Type	Well Status	Unit	SUA in place
LC TRIBAL 3-15D-56	15	050S	060W	4301350598	18097	Indian	Fee	OW	P		
LC TRIBAL 3-17-56	17	050S	060W	4301333541	16459	Indian	Fee	OW	P		
LC TRIBAL 3-21D-56	21	050S	060W	4301350751	18462	Indian	Fee	OW	P		
LC Tribal 3-32D-45	32	040S	050W	4301351561	18842	Indian	Indian	OW	P		
LC TRIBAL 3-33-56	33	050S	060W	4301351711	19242	Indian	Fee	OW	DRL		
LC TRIBAL 3-34-45	34	040S	050W	4301350976	18661	Indian	Fee	OW	P		
LC Tribal 3-34D-56	34	050S	060W	4301352087	19234	Indian	Fee	OW	DRL		
LC TRIBAL 3-4D-56	4	050S	060W	4301351000	18852	Indian	Fee	OW	DRL		
LC TRIBAL 3-5-56	5	050S	060W	4301333580	17082	Indian	Fee	OW	P		
LC TRIBAL 4-16-56	16	050S	060W	4301333539	16272	Indian	Fee	OW	P		
LC TRIBAL 4-22D-56	22	050S	060W	4301351385	18878	Indian	Fee	OW	P		
LC TRIBAL 4-27D-56	27	050S	060W	4301350262	17568	Indian	Fee	OW	P		
LC TRIBAL 4-29-45	29	040S	050W	4301351260	18719	Indian	Indian	OW	P		
LC TRIBAL 4-33D-45	33	040S	050W	4301351401	18853	Indian	Indian	OW	P		
LC TRIBAL 4H-17-56	17	050S	060W	4301333540	18067	Indian	Fee	OW	OPS		
LC TRIBAL 5-14D-56	14	050S	060W	4301350661	18219	Indian	Fee	OW	P		
LC TRIBAL 5-15D-56	15	050S	060W	4301351562	19253	Indian	Fee	OW	DRL		
LC TRIBAL 5-21D-56	21	050S	060W	4301350752	18286	Indian	Fee	OW	P		
LC TRIBAL 5-23D-56	23	050S	060W	4301350625	18285	Indian	Indian	OW	P		
LC TRIBAL 5HH-5-56	4	050S	060W	4301350927	18463	Indian	Fee	OW	OPS		
LC TRIBAL 6-22D-56	22	050S	060W	4301350260	17567	Indian	Fee	OW	P		
LC TRIBAL 6-27D-56	27	050S	060W	4301350868	18480	Indian	Fee	OW	P		
LC TRIBAL 6-28-45	28	040S	050W	4301351034	18700	Indian	Indian	OW	P		
LC TRIBAL 7-22D-56	22	050S	060W	4301351308	18795	Indian	Fee	OW	P		
LC TRIBAL 7-26D-56	26	050S	060W	4301351319	18817	Indian	Fee	OW	P		
LC TRIBAL 7-27-45	27	040S	050W	4301351073	18685	Indian	Indian	OW	P		
LC Tribal 7-34D-56	34	050S	060W	4301352088	19235	Indian	Fee	OW	DRL		
LC TRIBAL 7-3-56	3	050S	060W	4301333577	16379	Indian	Fee	OW	P		
LC TRIBAL 7-7D-56	7	050S	060W	4301333607	18038	Indian	Fee	OW	OPS		
LC TRIBAL 8-16D-56	16	050S	060W	4301350599	18161	Indian	Fee	OW	P		
LC TRIBAL 8-21D-56	21	050S	060W	4301351392	18874	Indian	Fee	OW	P		
LC TRIBAL 8-22D-56	22	050S	060W	4301351069	19233	Indian	Fee	OW	DRL		
LC TRIBAL 8-28-46	28	040S	060W	4301333576	16155	Indian	Indian	OW	P		
LC TRIBAL 8-30D-56	30	050S	060W	4301351131	18539	Indian	Fee	OW	P		
LC TRIBAL 8-4-56	4	050S	060W	4301333605	17046	Indian	Fee	OW	P		
LC TRIBAL 9-10D-56	10	050S	060W	4301350987	18944	Indian	Fee	OW	P		
LC TRIBAL 9-15D-56	15	050S	060W	4301351031	18441	Indian	Fee	OW	P		
LC TRIBAL 9-17D-56	17	050S	060W	4301351070	18945	Indian	Fee	OW	P		
LC TRIBAL 9-22D-56	22	050S	060W	4301351309	18794	Indian	Fee	OW	P		
LC TRIBAL 9-24D-45	24	040S	050W	4301351431	18861	Indian	Indian	OW	DRL		
LC TRIBAL 9-28D-45	28	040S	050W	4301351430	18656	Indian	Indian	OW	P		
LC TRIBAL 9-32D-56	32	050S	060W	4301351316	19228	Indian	Fee	OW	DRL		
LC TRIBAL 9-3D-56	3	050S	060W	4301351514	18948	Indian	Fee	OW	DRL		
LC TRIBAL 9-7D-56	7	050S	060W	4301351346	18773	Indian	Fee	OW	DRL		
LC TRIBAL 9-8D-56	8	050S	060W	4301351112	18522	Indian	Fee	OW	P		
LC TRIBAL 9-9D-56	9	050S	060W	4301351198	18595	Indian	Fee	OW	P		
MOON TRIBAL 10-2-54	2	050S	040W	4301332931	15429	Indian	Fee	OW	P		
MOON TRIBAL 10-27-54	27	050S	040W	4301332540	14195	Indian	Fee	OW	P		
MOON TRIBAL 12-23-54	23	050S	040W	4301332347	14008	Indian	Fee	OW	P		
MOON TRIBAL 12-27-54	27	050S	040W	4301332541	14161	Indian	Fee	OW	P		
MOON TRIBAL 1-27-54	27	050S	040W	4301332937	15308	Indian	Fee	OW	P		
MOON TRIBAL 14-27-54	27	050S	040W	4301332408	13998	Indian	Fee	OW	P		
MOON TRIBAL 15-27-54	27	050S	040W	4301332846	15115	Indian	Fee	OW	P		
MOON TRIBAL 16-23-54	23	050S	040W	4301332927	15219	Indian	Fee	OW	P		
MOON TRIBAL 16-27D-54	27	050S	040W	4301334109	17414	Indian	Fee	OW	P		
MOON TRIBAL 3-27-54	27	050S	040W	4301332613	14416	Indian	Fee	OW	P		
MOON TRIBAL 4-23-54	23	050S	040W	4301332800	14985	Indian	Fee	OW	P		
MOON TRIBAL 5-23-54	23	050S	040W	4301332938	15584	Indian	Fee	OW	P		
MOON TRIBAL 6-23-54	23	050S	040W	4301332843	15113	Indian	Fee	OW	P		
MOON TRIBAL 6-27-54	27	050S	040W	4301332407	13969	Indian	Fee	OW	P		
MOON TRIBAL 7-27D-54	27	050S	040W	4301333365	15935	Indian	Fee	OW	P		
MOON TRIBAL 8-27-54	27	050S	040W	4301332543	14139	Indian	Fee	OW	P		
MOON TRIBAL 9-27D-54	27	050S	040W	4301334108	19095	Indian	Fee	OW	DRL		
MYRIN TRIBAL 14-19-55	19	050S	050W	4301332782	15184	Indian	Fee	OW	P		
MYRIN TRIBAL 15-10-55	10	050S	050W	4301351024	18771	Indian	Fee	OW	P		
MYRIN TRIBAL 16-19-55	19	050S	050W	4301332934	15339	Indian	Fee	OW	P		
NIELSEN FEE 13-11-56	11	050S	060W	4301333152	15600	Fee	Fee	OW	P		Y
NIELSEN MARSING 13-14-56	14	050S	060W	4301332737	15060	Fee	Fee	OW	P		Y
S BRUNDAGE CYN UTE TRIBAL 4-27	27	050S	040W	4301331131	9851	Indian	Fee	OW	P		
S BRUNDAGE UTE TRIBAL 1-30	30	050S	040W	4301330948	9850	Indian	Indian	OW	P		
S COTTONWOOD RIDGE UTE TRIBAL 1-19	19	050S	040W	4301330933	9845	Indian	Indian	OW	P	BRUNDAGE CANYON	
SCOFIELD-THORPE 23-31	23	120S	070E	4300731001	14923	Fee	Fee	GW	P		Y
SCOFIELD-THORPE 35-13	35	120S	070E	4300730991	14846	Fee	Fee	GW	P		Y
SFW FEE 13-10D-54	10	050S	040W	4301350892	19186	Fee	Fee	OW	DRL		Y
SFW FEE 14-10D-54	10	050S	040W	4301350686	18070	Fee	Fee	OW	P		Y
SFW FEE 15-10-54	10	050S	040W	4301350247	17566	Fee	Fee	OW	P		Y
SFW TRIBAL 10-10D-54	10	050S	040W	4301334295	17564	Indian	Fee	OW	P		N
SFW TRIBAL 11-10D-54	10	050S	040W	4301350893	19215	Indian	Fee	OW	DRL		
SFW TRIBAL 9-10D-54	10	050S	040W	4301334296	17565	Indian	Fee	OW	P		
SOWERS CANYON 9-27	27	050S	050W	4301331701	11997	Indian	Indian	OW	P		

Well Name	Sec	TWN	RNG	API Number	Entity	Mineral Lease	Surface Lease	Well Type	Well Status	Unit	SUA in place
SOWERS CYN UTE TRIBAL 3-26	26	050S	050W	4301330955	10423	Indian	Indian	OW	P		
ST TRIBAL 1-15D-54	15	050S	040W	4301333916	16889	Indian	Fee	OW	P		
ST TRIBAL 2-15-54	15	050S	040W	4301332849	16959	Indian	Fee	OW	P		
ST TRIBAL 3-15D-54	15	050S	040W	4301334059	17477	Indian	Fee	OW	P		
ST TRIBAL 4-15-54	15	050S	040W	4301332850	17478	Indian	Fee	OW	P		
ST TRIBAL 5-15D-54	15	050S	040W	4301334060	17479	Indian	Fee	OW	P		
ST TRIBAL 5-18-54	18	050S	040W	4301332953	15781	Indian	Fee	OW	P		
ST TRIBAL 6-15-54	15	050S	040W	4301332848	16656	Indian	Fee	OW	P		
ST TRIBAL 7-15D-54	15	050S	040W	4301333950	16972	Indian	Fee	OW	P		
ST TRIBAL 7-18-54	18	050S	040W	4301332952	15724	Indian	Fee	OW	P		
ST TRIBAL 8-15-54	15	050S	040W	4301332851	16279	Indian	Fee	OW	P		
ST TRIBAL 9-15D-54	15	050S	040W	4301333951	16973	Indian	Fee	OW	P		
STATE TRIBAL 11-2-55	2	050S	050W	4301351230	18742	Indian	Fee	OW	P		
STATE TRIBAL 12-1-55	1	050S	050W	4301351229	18741	Indian	Fee	OW	P		
STATE TRIBAL 12-3-55	3	050S	050W	4301351236	18744	Indian	Fee	OW	P		
STATE TRIBAL 15-6-54	6	050S	040W	4301351227	18746	Indian	Fee	OW	P		
STATE TRIBAL 16-10-54	10	050S	040W	4301350245	17553	Indian	State	OW	P		
STATE TRIBAL 8-12-55	12	050S	050W	4301351188	18986	Indian	State	OW	P		
STATE TRIBAL 8-7-54	7	050S	040W	4301351228	18743	Indian	Fee	OW	P		
T C UTE TRIBAL 9-23X	23	050S	050W	4301330999	9720	Indian	Indian	OW	P		
TABBY CANYON 1-21	21	050S	050W	4301331699	12225	Indian	Indian	OW	P		
TABBY CANYON 8-22	22	050S	050W	4301331700	12008	Indian	Indian	OW	P		
TABBY CYN UTE TRIBAL 1-25	25	050S	050W	4301330945	9722	Indian	Indian	OW	P		
TAYLOR FEE 13-22-56	22	050S	060W	4301333121	15525	Fee	Fee	OW	P		Y
TAYLOR HERRICK 10-22-56	22	050S	060W	4301332738	15058	Fee	Fee	OW	P		Y
UTE FEE 14-9D-54	9	050S	040W	4301351271	18684	Fee	Indian	OW	P		Y
UTE FEE 15-9D-54	9	050S	040W	4301351272	18687	Fee	Indian	OW	P		Y
UTE FEE 2-13-55	13	050S	050W	4301333720	18659	Indian	Indian	OW	P		y
UTE FEE 7-13D-55	13	050S	050W	4301333674	18089	Fee	Indian	OW	P		y
UTE FEE 9-9-54	9	050S	040W	4301351259	18642	Fee	Indian	OW	P		Y
UTE TRIBAL 10-12-55	12	050S	050W	4301333055	15618	Indian	Indian	OW	P		
UTE TRIBAL 10-14-54	14	050S	040W	4301333205	15680	Indian	Indian	OW	P		
UTE TRIBAL 10-15-54	15	050S	040W	4301332587	14194	Indian	Indian	OW	P		
UTE TRIBAL 10-15-55	15	050S	050W	4301332977	15380	Indian	Indian	OW	P		
UTE TRIBAL 10-16-55	16	050S	050W	4301332345	13693	Indian	Indian	OW	P		
UTE TRIBAL 10-17-54	17	050S	040W	4301333133	15581	Indian	Indian	OW	P		
UTE TRIBAL 10-18-54	18	050S	040W	4301333300	15747	Indian	Indian	OW	P		
UTE TRIBAL 10-19-54	19	050S	040W	4301332717	14628	Indian	Indian	OW	P		
UTE TRIBAL 10-20-54	20	050S	040W	4301332740	14691	Indian	Indian	OW	P		
UTE TRIBAL 10-21-55	21	050S	050W	4301332603	14385	Indian	Indian	OW	P		
UTE TRIBAL 10-22-54	22	050S	040W	4301332592	14218	Indian	Indian	OW	P		
UTE TRIBAL 10-22D-55	22	050S	050W	4301333722	16671	Indian	Indian	OW	P		
UTE TRIBAL 10-23D-55	23	050S	050W	4301333358	15799	Indian	Indian	OW	P		
UTE TRIBAL 10-24-54	24	050S	040W	4301332932	15364	Indian	Indian	OW	P		
UTE TRIBAL 10-24D-55	24	050S	050W	4301333156	15556	Indian	Indian	OW	P		
UTE TRIBAL 10-25-55	25	050S	050W	4301332749	14758	Indian	Indian	OW	P		
UTE TRIBAL 10-26D-54	26	050S	040W	4301333620	16663	Indian	Indian	OW	P		
UTE TRIBAL 10-26D-55	26	050S	050W	4301333360	15852	Indian	Indian	OW	P		
UTE TRIBAL 10-27D-55	27	050S	050W	4301333683	16666	Indian	Indian	OW	P		
UTE TRIBAL 10-28-54	28	050S	040W	4301332764	14722	Indian	Indian	OW	P		
UTE TRIBAL 10-28-55	28	050S	050W	4301332419	14580	Indian	Indian	OW	P		
UTE TRIBAL 10-29-54	29	050S	040W	4301333155	15847	Indian	Indian	OW	P		
UTE TRIBAL 10-29D-55	29	050S	050W	4301333157	15505	Indian	Indian	OW	P		
UTE TRIBAL 10-31-54	31	050S	040W	4301332847	14956	Indian	Indian	OW	P		
UTE TRIBAL 10-31-55	31	050S	050W	4301332936	15354	Indian	Indian	OW	P		
UTE TRIBAL 10-32-54	32	050S	040W	4301333902	16819	Indian	Indian	OW	P		
UTE TRIBAL 10-33-54	33	050S	040W	4301333092	15418	Indian	Indian	OW	P		
Ute Tribal 10-3-54	3	050S	040W	4301352251	19238	Indian	Indian	OW	DRL		
UTE TRIBAL 10-35-55	35	050S	050W	4301332353	13645	Indian	Indian	OW	P		
UTE Tribal 10-35D-54	35	050S	040W	4301352198	99999	Indian	Indian	GW	DRL		
UTE TRIBAL 10-36D-55	36	050S	050W	4301333968	17743	Indian	Indian	OW	P		
Ute Tribal 10-4D-54	4	050S	040W	4301352307	19294	Indian	Indian	OW	DRL		
UTE TRIBAL 10S-21D-54	21	050S	040W	4301350854	18423	Indian	Indian	OW	P	BERRY PILOT EOR 246-02	
UTE TRIBAL 1-10-54	10	050S	040W	4301351129	18879	Indian	Indian	OW	P		
UTE TRIBAL 11-11-54	11	050S	040W	4301350861	18775	Indian	Indian	OW	P		
UTE TRIBAL 11-12-55	12	050S	050W	4301332721	14605	Indian	Indian	OW	P		
UTE TRIBAL 11-13-54	13	050S	040W	4301332568	14281	Indian	Indian	OW	P		
UTE TRIBAL 11-13-55	13	050S	050W	4301333268	15692	Indian	Indian	OW	P		
UTE TRIBAL 11-14-55	14	050S	050W	4301332693	15136	Indian	Indian	OW	P		
UTE TRIBAL 11-15-54	15	050S	040W	4301333206	15643	Indian	Indian	OW	P		
UTE TRIBAL 11-15-55	15	050S	050W	4301332980	15342	Indian	Indian	OW	P		
UTE TRIBAL 11-16-54	16	050S	040W	4301332589	14178	Indian	Indian	OW	P		
UTE TRIBAL 11-17	17	050S	040W	4301332145	12747	Indian	Indian	OW	P	BRUNDAGE CANYON	
UTE TRIBAL 11-19	19	050S	040W	4301331547	11920	Indian	Indian	OW	P		
UTE TRIBAL 11-20	20	050S	040W	4301332168	12946	Indian	Indian	OW	P		
UTE TRIBAL 11-20-55	20	050S	050W	4301332415	14269	Indian	Indian	OW	P		
UTE TRIBAL 11-21-54	21	050S	040W	4301333115	15470	Indian	Indian	OW	P		
UTE TRIBAL 11-22-54	22	050S	040W	4301333116	15662	Indian	Indian	OW	P		
UTE TRIBAL 11-22-55	22	050S	050W	4301332607	14329	Indian	Indian	OW	P		
UTE TRIBAL 11-23-55	23	050S	050W	4301332269	13572	Indian	Indian	OW	P		

Well Name	Sec	TWN	RNG	API Number	Entity	Mineral Lease	Surface Lease	Well Type	Well Status	Unit	SUA in place
UTE TRIBAL 11-24	24	050S	050W	4301331909	12190	Indian	Indian	OW	P		
UTE TRIBAL 11-25	25	050S	050W	4301331911	12182	Indian	Indian	OW	P		
UTE TRIBAL 11-25-54	25	050S	040W	4301332856	15430	Indian	Indian	OW	P		
UTE TRIBAL 11-25-56	25	050S	060W	4301332990	15627	Indian	Indian	OW	P		
UTE TRIBAL 11-26-54	26	050S	040W	4301332844	15233	Indian	Indian	OW	P		
UTE TRIBAL 11-26D-55	26	050S	050W	4301333478	16659	Indian	Indian	OW	P		
UTE TRIBAL 11-27-55	27	050S	050W	4301332615	14882	Indian	Indian	OW	P		
UTE TRIBAL 11-28	28	050S	040W	4301332192	13022	Indian	Indian	OW	P		
UTE TRIBAL 11-28-55	28	050S	050W	4301334057	18001	Indian	Indian	OW	P		
UTE TRIBAL 11-29-54	29	050S	040W	4301332563	14337	Indian	Indian	OW	P		
UTE TRIBAL 11-30-54	30	050S	040W	4301332512	13982	Indian	Indian	OW	P		
UTE TRIBAL 11-31-54	31	050S	040W	4301332530	14163	Indian	Indian	OW	P		
UTE TRIBAL 11-32D-54	32	050S	040W	4301333793	17003	Indian	Indian	OW	P		
UTE TRIBAL 11-33-54	33	050S	040W	4301332522	14061	Indian	Indian	OW	P		
UTE TRIBAL 11-35-54	35	050S	040W	4301332807	15317	Indian	Indian	OW	P		
UTE TRIBAL 11-35-55	35	050S	050W	4301333783	16855	Indian	Indian	OW	P		
UTE TRIBAL 11-36D-55	36	050S	050W	4301333214	15702	Indian	Indian	OW	P		
Ute Tribal 11-3D-54	3	050S	040W	4301352300	19260	Indian	Indian	OW	DRL		
UTE TRIBAL 11-4-55	4	050S	050W	4301351237	18663	Indian	Indian	OW	P		
Ute Tribal 11-4D-54	4	050S	040W	4301352343	19305	Indian	Indian	OW	DRL		
UTE TRIBAL 1-14D-54	14	050S	040W	4301333769	17483	Indian	Indian	OW	P		
UTE TRIBAL 1-14D-55	14	050S	050W	4301333279	18408	Indian	Indian	OW	P		
UTE TRIBAL 11-5-54	5	050S	040W	4301332664	14415	Indian	Indian	OW	P		
UTE TRIBAL 1-15-55	15	050S	050W	4301332978	15299	Indian	Indian	OW	P		
UTE TRIBAL 1-16-54	16	050S	040W	4301333128	15420	Indian	Indian	OW	P		
UTE TRIBAL 1-17-55	17	050S	050W	4301351393	18848	Indian	Indian	OW	P		
UTE TRIBAL 1-20	20	050S	040W	4301330966	9925	Indian	Indian	OW	P		
Ute Tribal 12-11D-54	11	050S	040W	4301352331	19244	Indian	Indian	OW	DRL		
UTE TRIBAL 12-14-54	14	050S	040W	4301332369	13647	Indian	Indian	OW	P		
UTE TRIBAL 12-14D-55	14	050S	050W	4301350476	17973	Indian	Indian	OW	P		
UTE TRIBAL 12-15	15	050S	040W	4301332205	13100	Indian	Indian	OW	P		
UTE TRIBAL 12-16-54	16	050S	040W	4301333131	15456	Indian	Indian	OW	P		
UTE TRIBAL 12-17	17	050S	040W	4301332146	12745	Indian	Indian	OW	P		BRUNDAGE CANYON
UTE TRIBAL 12-18-54	18	050S	040W	4301333077	15575	Indian	Indian	OW	P		
UTE TRIBAL 12-19-54	19	050S	040W	4301332716	14627	Indian	Indian	OW	P		
UTE TRIBAL 12-20-54	20	050S	040W	4301332866	14924	Indian	Indian	OW	P		
UTE TRIBAL 12-20-55	20	050S	050W	4301333911	18520	Indian	Indian	OW	DRL		
UTE TRIBAL 12-21-54	21	050S	040W	4301332385	13928	Indian	Indian	OW	P		
UTE TRIBAL 12-21D-55	21	050S	050W	4301333694	16296	Indian	Indian	OW	P		
UTE TRIBAL 12-22-55	22	050S	050W	4301332616	14370	Indian	Indian	OW	P		
UTE TRIBAL 12-23D-55	23	050S	050W	4301333908	17814	Indian	Indian	OW	P		
UTE TRIBAL 12-24D-55	24	050S	050W	4301333134	15567	Indian	Indian	OW	P		
UTE TRIBAL 12-25-55	25	050S	050W	4301332769	14799	Indian	Indian	OW	P		
UTE TRIBAL 12-26D-54	26	050S	040W	4301333801	16639	Indian	Indian	OW	P		
UTE TRIBAL 12-26D-55	26	050S	050W	4301334118	17786	Indian	Indian	OW	P		
UTE TRIBAL 12-27D-55	27	050S	050W	4301333798	18360	Indian	Indian	OW	OPS		
UTE TRIBAL 12-28-54	28	050S	040W	4301332765	14701	Indian	Indian	OW	P		
UTE TRIBAL 12-28D-55	28	050S	050W	4301333645	17999	Indian	Indian	OW	P		
UTE TRIBAL 12-29-54	29	050S	040W	4301332572	14336	Indian	Indian	OW	P		
UTE TRIBAL 12-29D-55	29	050S	050W	4301333418	17307	Indian	Indian	OW	P		
UTE TRIBAL 1-22D-54	22	050S	040W	4301333215	15641	Indian	Indian	OW	P		
UTE TRIBAL 1-22D-55	22	050S	050W	4301333626	16777	Indian	Indian	OW	P		
UTE TRIBAL 12-31D-54	31	050S	040W	4301333907	17480	Indian	Indian	OW	P		
UTE TRIBAL 12-32-54	32	050S	040W	4301332925	15503	Indian	Indian	OW	P		
UTE TRIBAL 12-32-55	32	050S	050W	4301333266	15681	Indian	Indian	OW	P		
UTE TRIBAL 12-33-54	33	050S	040W	4301333090	15417	Indian	Indian	OW	P		
UTE TRIBAL 1-23-55	23	050S	050W	4301332524	14044	Indian	Indian	OW	P		
UTE Tribal 12-35D-54	35	050S	040W	4301352200	19312	Indian	Indian	GW	DRL		
UTE TRIBAL 12-35D-55	35	050S	050W	4301333782	16856	Indian	Indian	OW	P		
UTE TRIBAL 12-36-55	36	050S	050W	4301332354	13643	Indian	Indian	OW	P		
Ute Tribal 12-3D-54	3	050S	040W	4301352299	19259	Indian	Indian	OW	DRL		
UTE TRIBAL 1-24-55	24	050S	050W	4301332259	13618	Indian	Indian	OW	P		
UTE TRIBAL 1-26	26	050S	050W	4301331912	12235	Indian	Indian	OW	P		
UTE TRIBAL 1-26D-54	26	050S	040W	4301333680	16638	Indian	Indian	OW	P		
UTE TRIBAL 1-27-55	27	050S	050W	4301332416	13947	Indian	Indian	OW	P		
UTE TRIBAL 1-28	28	050S	040W	4301331549	11925	Indian	Indian	OW	P		
UTE TRIBAL 1-28D-55	28	050S	050W	4301333784	16852	Indian	Indian	OW	P		
UTE TRIBAL 12Q-25-55	25	050S	050W	4301333184	15744	Indian	Indian	OW	P		
UTE TRIBAL 13-13-55	13	050S	050W	4301332599	15134	Indian	Indian	OW	P		
UTE TRIBAL 13-14-54	14	050S	040W	4301333364	15790	Indian	Indian	OW	P		
UTE TRIBAL 13-14-55	14	050S	050W	4301332600	14236	Indian	Indian	OW	P		
UTE TRIBAL 1-31-54	31	050S	040W	4301332526	14116	Indian	Indian	OW	P		
UTE TRIBAL 1-31-55	31	050S	050W	4301333501	17104	Indian	Indian	OW	P		
UTE TRIBAL 13-15-55	15	050S	050W	4301332602	14263	Indian	Indian	OW	P		
UTE TRIBAL 13-15D-54	15	050S	040W	4301333039	15368	Indian	Indian	OW	P		
UTE TRIBAL 13-16-54	16	050S	040W	4301332511	13981	Indian	Indian	OW	P		
UTE TRIBAL 13-17	17	050S	040W	4301331546	11921	Indian	Indian	OW	P		BRUNDAGE CANYON
UTE TRIBAL 13-18-54	18	050S	040W	4301332571	14388	Indian	Indian	OW	P		
UTE TRIBAL 13-19	19	050S	040W	4301331284	11134	Indian	Indian	OW	P		
UTE TRIBAL 13-20	20	050S	040W	4301332206	13048	Indian	Indian	OW	P		

Well Name	Sec	TWN	RNG	API Number	Entity	Mineral Lease	Surface Lease	Well Type	Well Status	Unit	SUA in place
UTE TRIBAL 13-20-55	20	050S	050W	4301332841	15097	Indian	Indian	OW	P		
UTE TRIBAL 13-21-54	21	050S	040W	4301333113	15471	Indian	Indian	OW	P		
UTE TRIBAL 13-22	22	050S	040W	4301331548	11926	Indian	Indian	OW	P		
UTE TRIBAL 13-22D-55	22	050S	050W	4301333716	16668	Indian	Indian	OW	P		
UTE TRIBAL 13-23-55	23	050S	050W	4301332513	13975	Indian	Indian	OW	P		
UTE TRIBAL 13-24	24	050S	050W	4301331910	12217	Indian	Indian	OW	P		
UTE TRIBAL 13-25	25	050S	050W	4301332169	12857	Indian	Indian	OW	P		
UTE TRIBAL 13-26-54	26	050S	040W	4301332891	15287	Indian	Indian	OW	P		
UTE TRIBAL 13-26D-55	26	050S	050W	4301334002	17481	Indian	Indian	OW	P		
UTE TRIBAL 13-28-54	28	050S	040W	4301332387	13908	Indian	Indian	OW	P		
UTE TRIBAL 13-28D-55	28	050S	050W	4301333646	18000	Indian	Indian	OW	P		
UTE TRIBAL 13-29-54	29	050S	040W	4301332564	14315	Indian	Indian	OW	P		
UTE TRIBAL 13-29D-55	29	050S	050W	4301333807	18378	Indian	Indian	OW	OPS		
UTE TRIBAL 1-32R	32	050S	040W	4301330872	13020	Indian	Indian	OW	P		
UTE TRIBAL 1-33	33	050S	040W	4301332185	13024	Indian	Indian	OW	P		
UTE TRIBAL 13-30-54	30	050S	040W	4301332409	13968	Indian	Indian	OW	P		
UTE TRIBAL 13-31-54	31	050S	040W	4301332688	14517	Indian	Indian	OW	P		
UTE TRIBAL 13-32-54	32	050S	040W	4301332692	14490	Indian	Indian	OW	P		
UTE TRIBAL 13-33-54	33	050S	040W	4301332742	14736	Indian	Indian	OW	P		
UTE TRIBAL 13-35-54	35	050S	040W	4301332806	15292	Indian	Indian	OW	P		
UTE TRIBAL 13-35D-55	35	050S	050W	4301334117	18442	Indian	Indian	OW	P		
UTE TRIBAL 13-36D-55	36	050S	050W	4301333624	17744	Indian	Indian	OW	P		
UTE TRIBAL 1-34	34	050S	040W	4301332186	13121	Indian	Fee	OW	P		
UTE TRIBAL 1-34D-55	34	050S	050W	4301350408	17931	Indian	Indian	OW	P		
UTE TRIBAL 1-35-54	35	050S	040W	4301332567	14266	Indian	Indian	OW	P		
UTE TRIBAL 1-35D-55	35	050S	050W	4301333967	17420	Indian	Indian	OW	P		
UTE TRIBAL 1-36-55	36	050S	050W	4301332760	14822	Indian	Indian	OW	P		
UTE TRIBAL 13H-16-55	16	050S	050W	4301333380	18357	Indian	Indian	OW	P		
Ute Tribal 14-11D-54	11	050S	040W	4301352332	19245	Indian	Indian	OW	DRL		
UTE TRIBAL 14-14-54	14	050S	040W	4301333112	15440	Indian	Indian	OW	P		
UTE TRIBAL 14-14D-55	14	050S	050W	4301333699	18409	Indian	Indian	OW	OPS		
UTE TRIBAL 14-15-55	15	050S	050W	4301332979	15369	Indian	Indian	OW	P		
UTE TRIBAL 14-16-54	16	050S	040W	4301333123	15639	Indian	Indian	OW	P		
UTE TRIBAL 14-17	17	050S	040W	4301332147	12755	Indian	Indian	OW	P		BRUNDAGE CANYON
UTE TRIBAL 14-18-55	18	050S	050W	4301332984	15671	Indian	Indian	OW	P		
UTE TRIBAL 14-19-54	19	050S	040W	4301332690	14546	Indian	Fee	OW	P		
UTE TRIBAL 14-20-54	20	050S	040W	4301332702	14459	Indian	Indian	OW	P		
UTE TRIBAL 14-20D-55	20	050S	050W	4301333909	18559	Indian	Indian	OW	P		
UTE TRIBAL 14-21-54	21	050S	040W	4301332384	13946	Indian	Indian	OW	P		
UTE TRIBAL 14-22-54	22	050S	040W	4301332593	14220	Indian	Indian	OW	P		
UTE TRIBAL 14-22D-55	22	050S	050W	4301333717	16669	Indian	Indian	OW	P		
UTE TRIBAL 14-23D-55	23	050S	050W	4301333915	17457	Indian	Indian	OW	P		
UTE TRIBAL 14-24-56	24	050S	060W	4301332988	15740	Indian	Indian	OW	P		
UTE TRIBAL 14-24D-55	24	050S	050W	4301333912	16943	Indian	Indian	OW	P		
UTE TRIBAL 14-25-54	25	050S	040W	4301332776	14753	Indian	Indian	OW	P		
UTE TRIBAL 14-25-55	25	050S	050W	4301332750	14798	Indian	Indian	OW	P		
UTE TRIBAL 14-26D-54	26	050S	040W	4301333673	16299	Indian	Indian	OW	P		
UTE TRIBAL 14-26D-55	26	050S	050W	4301333361	15938	Indian	Indian	OW	P		
UTE TRIBAL 14-27D-55	27	050S	050W	4301333684	16667	Indian	Indian	OW	P		
UTE TRIBAL 14-28-55	28	050S	050W	4301332348	13580	Indian	Indian	OW	P		
UTE TRIBAL 14-28D-54	28	050S	040W	4301333278	15817	Indian	Indian	OW	P		
UTE TRIBAL 14-29-54	29	050S	040W	4301333154	15831	Indian	Indian	OW	P		
UTE TRIBAL 14-31D-54	31	050S	040W	4301333042	15419	Indian	Indian	OW	P		
UTE TRIBAL 14-32-54	32	050S	040W	4301332523	14062	Indian	Indian	OW	P		
UTE TRIBAL 14-33-54	33	050S	040W	4301333093	15399	Indian	Indian	OW	P		
UTE Tribal 14-35D-54	35	050S	040W	4301352199	19311	Indian	Indian	GW	DRL		
UTE TRIBAL 14-35D-55	35	050S	050W	4301333955	17416	Indian	Indian	OW	P		
UTE TRIBAL 14-36-55	36	050S	050W	4301332355	14262	Indian	Indian	OW	P		
Ute Tribal 14-3D-54	3	050S	040W	4301352298	19258	Indian	Indian	OW	DRL		
Ute Tribal 14-4D-54	4	050S	040W	4301352346	19306	Indian	Indian	OW	DRL		
UTE TRIBAL 14Q-28-54	28	050S	040W	4301333277	15818	Indian	Indian	OW	P		
UTE TRIBAL 14Q-30-54	30	050S	040W	4301333479	16151	Indian	Indian	OW	P		
UTE TRIBAL 15-13D-55	13	050S	050W	4301333212	15642	Indian	Indian	OW	P		
UTE TRIBAL 15-15-54	15	050S	040W	4301332971	15310	Indian	Indian	OW	P		
UTE TRIBAL 15-16	16	050S	040W	4301331648	11951	Indian	Indian	OW	P		
UTE TRIBAL 15-17-55	17	050S	050W	4301332358	13698	Indian	Indian	OW	P		
UTE TRIBAL 15-18	18	050S	040W	4301332148	12794	Indian	Indian	OW	P		BRUNDAGE CANYON
UTE TRIBAL 15-19	19	050S	040W	4301331832	12180	Indian	Indian	OW	P		
UTE TRIBAL 15-20-54	20	050S	040W	4301332386	13911	Indian	Indian	OW	P		
UTE TRIBAL 15-21-54	21	050S	040W	4301333114	15441	Indian	Indian	OW	P		BERRY PILOT EOR 246-02
UTE TRIBAL 15-21-55	21	050S	050W	4301333357	15791	Indian	Indian	OW	P		
UTE TRIBAL 15-22-55	22	050S	050W	4301332617	14921	Indian	Indian	OW	P		
UTE TRIBAL 15-22D-54	22	050S	040W	4301334116	17415	Indian	Indian	OW	P		
UTE TRIBAL 15-23	23	050S	050W	4301331671	11989	Indian	Indian	OW	P		
UTE TRIBAL 15-24R	24	050S	050W	4301331129	11985	Indian	Indian	OW	P		
UTE TRIBAL 15-25-55	25	050S	050W	4301332271	13566	Indian	Indian	OW	P		
UTE TRIBAL 15-26D-54	26	050S	040W	4301333768	17450	Indian	Indian	OW	P		
UTE TRIBAL 15-26D-55	26	050S	050W	4301333362	15869	Indian	Indian	OW	P		
UTE TRIBAL 15-27-55	27	050S	050W	4301332339	14020	Indian	Indian	OW	P		
UTE TRIBAL 15-28-54	28	050S	040W	4301332389	13909	Indian	Indian	OW	P		

Well Name	Sec	TWN	RNG	API Number	Entity	Mineral Lease	Surface Lease	Well Type	Well Status	Unit	SUA in place
UTE TRIBAL 15-29-54	29	050S	040W	4301332561	14316	Indian	Indian	OW	P		
UTE TRIBAL 15-30-54	30	050S	040W	4301332382	13944	Indian	Indian	OW	P		
UTE TRIBAL 15-31-54	31	050S	040W	4301332743	14690	Indian	Indian	OW	P		
UTE TRIBAL 15-32-54	32	050S	040W	4301332666	14460	Indian	Indian	OW	P		
UTE TRIBAL 15-33-54	33	050S	040W	4301332768	15210	Indian	Indian	OW	P		
UTE TRIBAL 15-35-54	35	050S	040W	4301332804	15185	Indian	Indian	OW	P		
UTE TRIBAL 15-35D-55	35	050S	050W	4301333954	17417	Indian	Indian	OW	P		
UTE TRIBAL 15-36-55	36	050S	050W	4301333049	15379	Indian	Indian	OW	P		
Ute Tribal 15-3D-54	3	050S	040W	4301352250	19237	Indian	Indian	OW	DRL		
Ute Tribal 15-4D-54	4	050S	040W	4301352303	19293	Indian	Indian	OW	DRL		
UTE TRIBAL 15-5-55	5	050S	050W	4301351239	18740	Indian	Indian	OW	P		
UTE TRIBAL 16-11-55	11	050S	050W	4301350888	18707	Indian	Indian	OW	P		
UTE TRIBAL 16-13D-55	13	050S	050W	4301333327	15891	Indian	Indian	OW	P		
UTE TRIBAL 16-14-55	14	050S	050W	4301332272	13567	Indian	Indian	OW	P		
UTE TRIBAL 16-15-54	15	050S	040W	4301332588	14311	Indian	Indian	OW	P		
UTE TRIBAL 16-16-55	16	050S	050W	4301332757	14865	Indian	Indian	OW	P		
UTE TRIBAL 16-17-54	17	050S	040W	4301333132	15524	Indian	Indian	OW	P		
UTE TRIBAL 16-18	18	050S	040W	4301331650	11946	Indian	Indian	OW	P	BRUNDAGE CANYON	
UTE TRIBAL 16-19-54	19	050S	040W	4301332691	14491	Indian	Indian	OW	P		
UTE TRIBAL 16-20-54	20	050S	040W	4301332739	14671	Indian	Indian	OW	P		
UTE TRIBAL 16-21-54	21	050S	040W	4301332384	13912	Indian	Indian	OW	P	BERRY PILOT EOR 246-02	
UTE TRIBAL 16-22-54	22	050S	040W	4301332842	15015	Indian	Indian	OW	P		
UTE TRIBAL 16-22D-55	22	050S	050W	4301333267	15703	Indian	Indian	OW	P		
UTE TRIBAL 16-23-55	23	050S	050W	4301333046	15211	Indian	Indian	OW	P		
UTE TRIBAL 16-24-54	24	050S	040W	4301332775	14762	Indian	Indian	OW	P		
UTE TRIBAL 16-24-55	24	050S	050W	4301332672	14384	Indian	Indian	GW	P		
UTE TRIBAL 16-25-54	25	050S	040W	4301332779	15078	Indian	Indian	OW	P		
UTE TRIBAL 16-25-55	25	050S	050W	4301332759	14821	Indian	Indian	OW	P		
UTE TRIBAL 16-26-54	26	050S	040W	4301334042	17413	Indian	Indian	OW	P		
UTE TRIBAL 16-26D-55	26	050S	050W	4301333965	17418	Indian	Indian	OW	P		
UTE TRIBAL 16-27D-55	27	050S	050W	4301333786	17800	Indian	Indian	OW	P		
UTE TRIBAL 16-28D-54	28	050S	040W	4301333041	15377	Indian	Indian	OW	P		
UTE TRIBAL 16-28D-55	28	050S	050W	4301333887	18594	Indian	Indian	OW	DRL		
UTE TRIBAL 16-29-54	29	050S	040W	4301333076	17074	Indian	Indian	OW	P		
UTE TRIBAL 16-29-55	29	050S	050W	4301332349	13581	Indian	Indian	OW	P		
UTE TRIBAL 16-30-54	30	050S	040W	4301332718	14604	Indian	Indian	OW	P		
UTE TRIBAL 16-31D-54	31	050S	040W	4301333326	15800	Indian	Indian	OW	P		
UTE TRIBAL 16-32D-54	32	050S	040W	4301332926	16971	Indian	Indian	OW	P		
UTE TRIBAL 16-33-54	33	050S	040W	4301333091	15397	Indian	Indian	OW	P		
UTE TRIBAL 16-3-54	3	050S	040W	4301351226	18664	Indian	Indian	OW	P		
UTE TRIBAL 16-35-55	35	050S	050W	4301332352	14267	Indian	Indian	OW	P		
UTE Tribal 16-35D-54	35	050S	040W	4301352230	99999	Indian	Indian	GW	DRL		
UTE TRIBAL 16-36-55	36	050S	050W	4301332356	14122	Indian	Indian	OW	P		
UTE TRIBAL 1A-29-54	29	050S	040W	4301333393	17075	Indian	Indian	OW	P		
UTE TRIBAL 11-36-55	36	050S	050W	4301333186	15865	Indian	Indian	OW	P		
UTE TRIBAL 2-10D-54	10	050S	040W	4301351411	19172	Indian	Indian	OW	P		
UTE TRIBAL 2-14-54	14	050S	040W	4301333111	16832	Indian	Indian	OW	P		
UTE TRIBAL 2-19	19	050S	040W	4301332140	12795	Indian	Indian	OW	P	BRUNDAGE CANYON	
UTE TRIBAL 2-20-54	20	050S	040W	4301332974	15269	Indian	Indian	OW	P		
UTE TRIBAL 2-21-55	21	050S	050W	4301333117	15582	Indian	Indian	OW	P		
UTE TRIBAL 2-22-54	22	050S	040W	4301332591	14328	Indian	Indian	OW	P		
UTE TRIBAL 2-22-55	22	050S	050W	4301332604	14268	Indian	Indian	OW	P		
UTE TRIBAL 2-23-55	23	050S	050W	4301333045	15416	Indian	Indian	OW	P		
UTE TRIBAL 2-24-54	24	050S	040W	4301332569	14314	Indian	Indian	OW	P		
UTE TRIBAL 2-25	25	050S	050W	4301331833	12153	Indian	Indian	OW	P		
UTE TRIBAL 2-26-54	26	050S	040W	4301332868	15231	Indian	Indian	OW	P		
UTE TRIBAL 2-26D-55	26	050S	050W	4301333979	17456	Indian	Indian	OW	P		
UTE TRIBAL 2-27	27	050S	040W	4301332179	12975	Indian	Fee	OW	P		
UTE TRIBAL 2-27D-55	27	050S	050W	4301333628	16746	Indian	Indian	OW	P		
UTE TRIBAL 2-28-54	28	050S	040W	4301332763	14723	Indian	Indian	OW	P		
UTE TRIBAL 2-29-54	29	050S	040W	4301333153	15919	Indian	Indian	OW	P		
UTE TRIBAL 2-29D-55	29	050S	050W	4301333714	16854	Indian	Indian	OW	P		
UTE TRIBAL 2-30-55	30	050S	050W	4301332680	14427	Indian	Indian	OW	P		
UTE TRIBAL 2-30D-54	30	050S	040W	4301332894	15298	Indian	Indian	OW	P		
UTE TRIBAL 2-31-54	31	050S	040W	4301332762	14845	Indian	Indian	OW	P		
UTE TRIBAL 2-31-55	31	050S	050W	4301332935	15428	Indian	Indian	OW	P		
UTE TRIBAL 2-32-54	32	050S	040W	4301332803	15151	Indian	Indian	OW	P		
UTE TRIBAL 2-32-55	32	050S	050W	4301332350	13695	Indian	Indian	OW	P		
UTE TRIBAL 2-33D-54	33	050S	040W	4301332898	15271	Indian	Indian	OW	P		
UTE TRIBAL 2-35	35	050S	050W	4301332187	13021	Indian	Indian	OW	P		
UTE TRIBAL 2-36-55	36	050S	050W	4301332422	13937	Indian	Indian	OW	P		
UTE TRIBAL 2-5-54	5	050S	040W	4301351520	18880	Indian	Fee	OW	P		
UTE TRIBAL 2-9-54	9	050S	040W	4301351128	18946	Indian	Indian	OW	P		
UTE TRIBAL 3-10-54	10	050S	040W	4301332663	14414	Indian	Indian	OW	P		
UTE TRIBAL 3-14-55	14	050S	050W	4301350478	18002	Indian	Indian	OW	P		
UTE TRIBAL 3-14D-54	14	050S	040W	4301350389	17904	Indian	Indian	OW	P		
UTE TRIBAL 3-19	19	050S	040W	4301331830	12197	Indian	Indian	OW	P		
UTE TRIBAL 3-20-54	20	050S	040W	4301332377	13955	Indian	Indian	OW	P	BRUNDAGE CANYON	
UTE TRIBAL 3-20D-55	20	050S	050W	4301333280	18424	Indian	Indian	OW	OPS		
UTE TRIBAL 3-21-54	21	050S	040W	4301332867	15554	Indian	Indian	OW	P		

Well Name	Sec	TWN	RNG	API Number	Entity	Mineral Lease	Surface Lease	Well Type	Well Status	Unit	SUA in place
UTE TRIBAL 3-21-55	21	050S	050W	4301332758	15112	Indian	Indian	OW	P		
UTE TRIBAL 3-22-54	22	050S	040W	4301333208	15640	Indian	Indian	OW	P		
UTE TRIBAL 3-22-55	22	050S	050W	4301332605	14298	Indian	Indian	OW	P		
UTE TRIBAL 3-23-55	23	050S	050W	4301332536	14077	Indian	Indian	OW	P		
UTE TRIBAL 3-24R-55 (REENTRY)	24	050S	050W	4301330960	15173	Indian	Indian	OW	P		
UTE TRIBAL 3-25	25	050S	050W	4301331834	12152	Indian	Indian	OW	P		
UTE TRIBAL 3-25-56	25	050S	060W	4301332993	15561	Indian	Indian	OW	P		
UTE TRIBAL 3-26D-54	26	050S	040W	4301333681	16665	Indian	Indian	OW	P		
UTE TRIBAL 3-27-55	27	050S	050W	4301332417	14022	Indian	Indian	OW	P		
UTE TRIBAL 3-28-54	28	050S	040W	4301332261	13644	Indian	Indian	OW	P		
UTE TRIBAL 3-29	29	050S	040W	4301332193	13042	Indian	Indian	OW	P		
UTE TRIBAL 3-29-55	29	050S	050W	4301333723	16857	Indian	Indian	OW	P		
UTE TRIBAL 3-30-54	30	050S	040W	4301332625	14364	Indian	Indian	OW	P		
UTE TRIBAL 3-30-55	30	050S	050W	4301332862	15340	Indian	Indian	OW	P		
UTE TRIBAL 3-31-54	31	050S	040W	4301332527	14109	Indian	Indian	OW	P		
UTE TRIBAL 3-32-54	32	050S	040W	4301332410	13949	Indian	Indian	OW	P		
UTE TRIBAL 3-32D-55	32	050S	050W	4301333363	15936	Indian	Indian	OW	P		
UTE TRIBAL 3-33-54	33	050S	040W	4301332412	13938	Indian	Indian	OW	P		
UTE TRIBAL 3-35-54	35	050S	040W	4301332675	14656	Indian	Indian	OW	P		
UTE TRIBAL 3-35D-55	35	050S	050W	4301333888	17421	Indian	Indian	OW	P		
UTE TRIBAL 3-36-55	36	050S	050W	4301332751	14842	Indian	Indian	OW	P		
UTE TRIBAL 3G-31-54	31	050S	040W	4301333185	15746	Indian	Indian	OW	P		
UTE TRIBAL 4-10D-54	10	050S	040W	4301351414	19069	Indian	Indian	OW	P		
UTE TRIBAL 4-14D-54	14	050S	040W	4301333270	15679	Indian	Indian	OW	P		
UTE TRIBAL 4-19-54	19	050S	040W	4301332972	15382	Indian	Indian	OW	P		
UTE TRIBAL 4-20-54	20	050S	040W	4301332621	14518	Indian	Indian	OW	P		BRUNDAGE CANYON
UTE TRIBAL 4-20D-55	20	050S	050W	4301333549	18075	Indian	Indian	OW	P		
UTE TRIBAL 4-21-54	21	050S	040W	4301332378	13907	Indian	Indian	OW	P		
UTE TRIBAL 4-22-55	22	050S	050W	4301333044	15381	Indian	Indian	OW	P		
UTE TRIBAL 4-23D-55	23	050S	050W	4301333627	16818	Indian	Indian	OW	P		
UTE TRIBAL 4-24-54	24	050S	040W	4301332573	14247	Indian	Indian	OW	P		
UTE TRIBAL 4-24D-55	24	050S	050W	4301333726	16673	Indian	Indian	OW	P		
UTE TRIBAL 4-25-55	25	050S	050W	4301332928	15421	Indian	Indian	OW	P		
UTE TRIBAL 4-26D-54	26	050S	040W	4301333595	16591	Indian	Indian	OW	P		
UTE TRIBAL 4-26D-55	26	050S	050W	4301333978	17455	Indian	Indian	OW	P		
UTE TRIBAL 4-27D-55	27	050S	050W	4301333797	16700	Indian	Indian	OW	P		
UTE TRIBAL 4-28-54	28	050S	040W	4301332741	14672	Indian	Indian	OW	P		
UTE TRIBAL 4-28-55	28	050S	050W	4301333118	15506	Indian	Indian	OW	P		
UTE TRIBAL 4-29-54	29	050S	040W	4301332565	14367	Indian	Indian	OW	P		
UTE TRIBAL 4-30	30	050S	040W	4301331550	11914	Indian	Indian	OW	P		
UTE TRIBAL 4-31-54	31	050S	040W	4301332767	14494	Indian	Indian	OW	P		
UTE TRIBAL 4-32-54	32	050S	040W	4301332896	15555	Indian	Indian	OW	P		
UTE TRIBAL 4-32-55	32	050S	050W	4301333379	15819	Indian	Indian	OW	P		
UTE TRIBAL 4-33-54	33	050S	040W	4301332871	15040	Indian	Indian	OW	P		
UTE TRIBAL 4-33-55	33	050S	050W	4301332357	13685	Indian	Indian	OW	P		
UTE Tribal 4-35D-54	35	050S	040W	4301352159	19255	Indian	Indian	GW	DRL		
UTE TRIBAL 4-36	36	050S	050W	4301332188	13063	Indian	Indian	OW	P		
UTE TRIBAL 4-9-54	9	050S	040W	4301351126	19059	Indian	Indian	OW	P		
UTE TRIBAL 4-9-55	9	050S	050W	4301351238	18796	Indian	Indian	OW	P		
UTE TRIBAL 5-13	13	050S	050W	4301331152	10421	Indian	Indian	OW	P		
UTE TRIBAL 5-13-54	13	050S	040W	4301333075	15873	Indian	Indian	OW	P		
UTE TRIBAL 5-14-54	14	050S	040W	4301333619	16945	Indian	Indian	OW	P		
UTE TRIBAL 5-14-55	14	050S	050W	4301350479	18021	Indian	Indian	OW	P		
UTE TRIBAL 5-15-55	15	050S	050W	4301332344	13606	Indian	Indian	OW	P		
UTE TRIBAL 5-16D-54	16	050S	040W	4301350475	17991	Indian	Indian	OW	P		
UTE TRIBAL 5-17-55	17	050S	050W	4301351220	18841	Indian	Indian	OW	P		
UTE TRIBAL 5-19	19	050S	040W	4301332204	13090	Indian	Indian	OW	P		
UTE TRIBAL 5-20	20	050S	040W	4301331651	11957	Indian	Indian	OW	P		
UTE TRIBAL 5-21-54	21	050S	040W	4301333324	15748	Indian	Indian	OW	P		
UTE TRIBAL 5-21D-55	21	050S	050W	4301333706	16298	Indian	Indian	OW	P		
UTE TRIBAL 5-22-54	22	050S	040W	4301332624	14547	Indian	Indian	OW	P		
UTE TRIBAL 5-23-55	23	050S	050W	4301332537	14108	Indian	Indian	OW	P		
UTE TRIBAL 5-24-55	24	050S	050W	4301332263	13621	Indian	Indian	OW	P		
UTE TRIBAL 5-25-56	25	050S	060W	4301332992	15648	Indian	Indian	OW	P		
UTE TRIBAL 5-25D-55	25	050S	050W	4301333421	16589	Indian	Indian	OW	P		
UTE TRIBAL 5-26-54	26	050S	040W	4301332890	15268	Indian	Indian	OW	P		
UTE TRIBAL 5-26-55	26	050S	050W	4301332264	13642	Indian	Indian	OW	P		
UTE TRIBAL 5-27-55	27	050S	050W	4301332614	14881	Indian	Indian	OW	P		
UTE TRIBAL 5-28	28	050S	040W	4301332189	13026	Indian	Indian	OW	P		
UTE TRIBAL 5-29-54	29	050S	040W	4301332525	14045	Indian	Indian	OW	P		
UTE TRIBAL 5-29D-55	29	050S	050W	4301333740	17306	Indian	Indian	OW	OPS		
UTE TRIBAL 5-30-54	30	050S	040W	4301332380	13905	Indian	Indian	OW	P		
UTE TRIBAL 5-31	31	050S	040W	4301332190	13080	Indian	Indian	OW	P		
UTE TRIBAL 5-32-54	32	050S	040W	4301332539	14112	Indian	Indian	OW	P		
UTE TRIBAL 5-33-54	33	050S	040W	4301332521	14060	Indian	Indian	OW	P		
UTE TRIBAL 5-35-54	35	050S	040W	4301332805	15485	Indian	Indian	OW	P		
UTE TRIBAL 5-36-55	36	050S	050W	4301332930	15301	Indian	Indian	OW	P		
Ute Tribal 6-11D-54	11	050S	040W	4301352330	19243	Indian	Indian	OW	DRL		
UTE TRIBAL 6-14-54	14	050S	040W	4301332586	15270	Indian	Indian	OW	P		
UTE TRIBAL 6-14D-55	14	050S	050W	4301350246	17602	Indian	Indian	OW	P		

Well Name	Sec	TWN	RNG	API Number	Entity	Mineral Lease	Surface Lease	Well Type	Well Status	Unit	SUA in place
UTE TRIBAL 6-16D-54	16	050S	040W	4301351307	19060	Indian	Indian	OW	P		
UTE TRIBAL 6-19-54	19	050S	040W	4301332865	14947	Indian	Indian	OW	P		
UTE TRIBAL 6-20-54	20	050S	040W	4301332622	14382	Indian	Indian	OW	P	BRUNDAGE CANYON	
UTE TRIBAL 6-20D-55	20	050S	050W	4301333910	18481	Indian	Indian	OW	DRL		
UTE TRIBAL 6-21	21	050S	040W	4301332164	12994	Indian	Indian	OW	P		
UTE TRIBAL 6-22	22	050S	040W	4301332163	12974	Indian	Indian	OW	P		
UTE TRIBAL 6-22D-55	22	050S	050W	4301333213	16831	Indian	Indian	OW	P		
UTE TRIBAL 6-23D-55	23	050S	050W	4301333187	15996	Indian	Indian	OW	P		
UTE TRIBAL 6-24-54	24	050S	040W	4301332570	14299	Indian	Indian	OW	P		
UTE TRIBAL 6-25H	25	050S	050W	4301332143	12750	Indian	Indian	OW	P		
UTE TRIBAL 6-26D-54	26	050S	040W	4301333625	16619	Indian	Indian	OW	P		
UTE TRIBAL 6-26D-55	26	050S	050W	4301333476	16657	Indian	Indian	OW	P		
UTE TRIBAL 6-28D-54	28	050S	040W	4301332892	15232	Indian	Indian	OW	P		
UTE TRIBAL 6-28D-55	28	050S	050W	4301334056	18593	Indian	Indian	OW	DRL		
UTE TRIBAL 6-29-54	29	050S	040W	4301333172	15846	Indian	Indian	OW	P		
UTE TRIBAL 6-29-55	29	050S	050W	4301333120	15504	Indian	Indian	OW	P		
UTE TRIBAL 6-30-55	30	050S	050W	4301332783	15163	Indian	Indian	OW	P		
UTE TRIBAL 6-31D-54	31	050S	040W	4301333325	16185	Indian	Indian	OW	P		
UTE TRIBAL 6-32-55	32	050S	050W	4301332420	14895	Indian	Indian	OW	P		
UTE TRIBAL 6-32D-54	32	050S	040W	4301332897	15312	Indian	Indian	OW	P		
UTE TRIBAL 6-33-54	33	050S	040W	4301332872	15059	Indian	Indian	OW	P		
UTE Tribal 6-35D-54	35	050S	040W	4301352158	19254	Indian	Indian	GW	DRL		
UTE TRIBAL 6-35D-55	35	050S	050W	4301334028	17785	Indian	Indian	OW	P		
UTE TRIBAL 6-36-55	36	050S	050W	4301332265	13600	Indian	Indian	OW	P		
UTE TRIBAL 6-9-54	9	050S	040W	4301351127	19017	Indian	Indian	OW	P		
UTE TRIBAL 7-14-54	14	050S	040W	4301350409	17924	Indian	Indian	OW	P		
UTE TRIBAL 7-14-55	14	050S	050W	4301333269	15693	Indian	Indian	OW	P		
UTE TRIBAL 7-15-55	15	050S	050W	4301332976	15311	Indian	Indian	OW	P		
UTE TRIBAL 7-16-54	16	050S	040W	4301333130	15455	Indian	Indian	OW	P		
UTE TRIBAL 7-19-55	19	050S	050W	4301332863	15279	Indian	Indian	OW	P		
UTE TRIBAL 7-20-55	20	050S	050W	4301332346	13607	Indian	Indian	OW	P		
UTE TRIBAL 7-20R-54	20	050S	040W	4301331281	14088	Indian	Indian	OW	P		
UTE TRIBAL 7-22-54	22	050S	040W	4301332761	15661	Indian	Indian	OW	P		
UTE TRIBAL 7-22D-55	22	050S	050W	4301333721	16670	Indian	Indian	OW	P		
UTE TRIBAL 7-23-55	23	050S	050W	4301332514	13976	Indian	Indian	OW	P		
UTE TRIBAL 7-24-56	24	050S	060W	4301332989	15782	Indian	Indian	OW	P		
UTE TRIBAL 7-25-56	25	050S	060W	4301332991	15617	Indian	Indian	OW	P		
UTE TRIBAL 7-26D-54	26	050S	040W	4301333621	16664	Indian	Indian	OW	P		
UTE TRIBAL 7-26D-55	26	050S	050W	4301333477	16658	Indian	Indian	OW	P		
UTE TRIBAL 7-27-55	27	050S	050W	4301332418	13948	Indian	Indian	OW	P		
UTE TRIBAL 7-28	28	050S	040W	4301332166	12995	Indian	Indian	OW	P		
UTE TRIBAL 7-28D-55	28	050S	050W	4301333788	16886	Indian	Indian	OW	P		
UTE TRIBAL 7-29-54	29	050S	040W	4301332562	14354	Indian	Indian	OW	P		
UTE TRIBAL 7-29D-55	29	050S	050W	4301333715	16853	Indian	Indian	OW	P		
UTE TRIBAL 7-30	30	050S	040W	4301332167	12945	Indian	Indian	OW	P		
UTE TRIBAL 7-31-54	31	050S	040W	4301332528	14160	Indian	Indian	OW	P		
UTE TRIBAL 7-32-54	32	050S	040W	4301332411	13936	Indian	Indian	OW	P		
UTE TRIBAL 7-32D-55	32	050S	050W	4301333794	18359	Indian	Indian	OW	OPS		
UTE TRIBAL 7-33-54	33	050S	040W	4301332413	13945	Indian	Indian	OW	P		
UTE TRIBAL 7-34-55	34	050S	050W	4301350510	17949	Indian	Indian	OW	P		
UTE TRIBAL 7-35-54	35	050S	040W	4301332774	15019	Indian	Indian	OW	P		
UTE TRIBAL 7-35-55	35	050S	050W	4301333048	15367	Indian	Indian	OW	P		
UTE TRIBAL 7-36-55	36	050S	050W	4301332929	15341	Indian	Indian	OW	P		
UTE TRIBAL 7I-21D-54	21	050S	040W	4301350852	18423	Indian	Indian	OW	P	BERRY PILOT EOR 246-02	
UTE TRIBAL 8-10D-54	10	050S	040W	4301350488	18099	Indian	Indian	OW	P		
UTE TRIBAL 8-14-54	14	050S	040W	4301333204	15656	Indian	Indian	OW	P		
UTE TRIBAL 8-15D-55	15	050S	050W	4301350477	17974	Indian	Indian	OW	P		
UTE TRIBAL 8-16D-54	16	050S	040W	4301351295	19003	Indian	Indian	OW	P		
UTE TRIBAL 8-19-54	19	050S	040W	4301332840	14946	Indian	Indian	OW	P	BRUNDAGE CANYON	
UTE TRIBAL 8-19-55	19	050S	050W	4301332864	15241	Indian	Indian	OW	P		
UTE TRIBAL 8-20-54	20	050S	040W	4301332973	15245	Indian	Indian	OW	P		
UTE TRIBAL 8-20D-55	20	050S	050W	4301333676	17308	Indian	Indian	OW	OPS		
UTE TRIBAL 8-21D-55	21	050S	050W	4301350435	17963	Indian	Indian	OW	P		
UTE TRIBAL 8-22-54	22	050S	040W	4301332590	14219	Indian	Indian	OW	P		
UTE TRIBAL 8-23D-55	23	050S	050W	4301333552	16662	Indian	Indian	OW	P		
UTE TRIBAL 8-24-54	24	050S	040W	4301332933	15402	Indian	Indian	OW	P		
UTE TRIBAL 8-24-55	24	050S	050W	4301333420	15997	Indian	Indian	OW	P		
UTE TRIBAL 8-25-54	25	050S	040W	4301332780	15280	Indian	Indian	OW	P		
UTE TRIBAL 8-25-55	25	050S	050W	4301332620	14365	Indian	Indian	OW	P		
UTE TRIBAL 8-26D-54	26	050S	040W	4301333682	17031	Indian	Indian	OW	P		
UTE TRIBAL 8-26D-55	26	050S	050W	4301333859	17859	Indian	Indian	OW	P		
UTE TRIBAL 8-27D-55	27	050S	050W	4301334058	17842	Indian	Indian	OW	P		
UTE TRIBAL 8-28-54	28	050S	040W	4301332766	14777	Indian	Indian	OW	P		
UTE TRIBAL 8-28-55	28	050S	050W	4301332694	14574	Indian	Indian	OW	P		
UTE TRIBAL 8-29-55	29	050S	050W	4301333119	15507	Indian	Indian	OW	P		
UTE TRIBAL 8-30-54	30	050S	040W	4301332746	15583	Indian	Indian	OW	P		
UTE TRIBAL 8-31-54	31	050S	040W	4301332869	14970	Indian	Indian	OW	P		
UTE TRIBAL 8-31-55	31	050S	050W	4301332673	14407	Indian	Indian	OW	P		
UTE TRIBAL 8-32-54	32	050S	040W	4301332870	15152	Indian	Indian	OW	P		
UTE TRIBAL 8-32-55	32	050S	050W	4301332421	14896	Indian	Indian	OW	P		

Well Name	Sec	TWN	RNG	API Number	Entity	Mineral Lease	Surface Lease	Well Type	Well Status	Unit	SUA in place
UTE TRIBAL 8-33-54	33	050S	040W	4301333089	15398	Indian	Indian	OW	P		
UTE TRIBAL 8-34D-55	34	050S	050W	4301350436	17952	Indian	Indian	OW	P		
UTE TRIBAL 8-36-55	36	050S	050W	4301332423	14021	Indian	Indian	OW	P		
UTE TRIBAL 8-9-54	9	050S	040W	4301351143	18947	Indian	Indian	OW	P		
UTE TRIBAL 8L-21D-54	21	050S	040W	4301350853	18423	Indian	Indian	OW	P	BERRY PILOT EOR 246-02	
UTE TRIBAL 9-13D-55	13	050S	050W	4301333328	15892	Indian	Indian	OW	P		
UTE TRIBAL 9-14D-54	14	050S	040W	4301333796	17482	Indian	Indian	OW	P		
UTE TRIBAL 9-15-55	15	050S	050W	4301332701	14573	Indian	Indian	OW	P		
UTE TRIBAL 9-16-54	16	050S	040W	4301333207	15660	Indian	Indian	OW	P		
UTE TRIBAL 9-17-54	17	050S	040W	4301332687	15309	Indian	Indian	OW	P		
UTE TRIBAL 9-18	18	050S	040W	4301332144	12746	Indian	Indian	OW	P	BRUNDAGE CANYON	
UTE TRIBAL 9-19	19	050S	040W	4301331831	12175	Indian	Indian	OW	P		
UTE TRIBAL 9-20-54	20	050S	040W	4301332379	13906	Indian	Indian	OW	P		
UTE TRIBAL 9-20D-55	20	050S	050W	4301333675	17309	Indian	Indian	OW	P		
UTE TRIBAL 9-21-54	21	050S	040W	4301333040	15360	Indian	Indian	OW	P	BERRY PILOT EOR 246-02	
UTE TRIBAL 9-22-54	22	050S	040W	4301332889	15607	Indian	Indian	OW	P		
UTE TRIBAL 9-22-55	22	050S	050W	4301332606	14330	Indian	Indian	OW	P		
UTE TRIBAL 9-24-55	24	050S	050W	4301332268	13620	Indian	Indian	OW	P		
UTE TRIBAL 9-25-55	25	050S	050W	4301332390	13715	Indian	Indian	OW	P		
UTE TRIBAL 9-26	26	050S	040W	4301332191	13101	Indian	Indian	OW	P		
UTE TRIBAL 9-26D-55	26	050S	050W	4301333359	15853	Indian	Indian	OW	P		
UTE TRIBAL 9-28-54	28	050S	040W	4301332388	13910	Indian	Indian	OW	P		
UTE TRIBAL 9-28D-55	28	050S	050W	4301333787	16887	Indian	Indian	OW	P		
UTE TRIBAL 9-29-54	29	050S	040W	4301332566	14369	Indian	Indian	OW	P		
UTE TRIBAL 9-30-54	30	050S	040W	4301332383	14050	Indian	Indian	OW	P		
UTE TRIBAL 9-31-54	31	050S	040W	4301332529	14177	Indian	Indian	OW	P		
UTE TRIBAL 9-31-55	31	050S	050W	4301333508	17103	Indian	Indian	OW	P		
UTE TRIBAL 9-32-54	32	050S	040W	4301332538	14199	Indian	Indian	OW	P		
UTE TRIBAL 9-32D-55	32	050S	050W	4301333800	18361	Indian	Indian	OW	P		
UTE TRIBAL 9-33-54	33	050S	040W	4301332549	14162	Indian	Indian	OW	P		
UTE TRIBAL 9-35-54	35	050S	040W	4301332781	15535	Indian	Indian	OW	P		
UTE TRIBAL 9-35-55	35	050S	050W	4301333047	15378	Indian	Indian	OW	P		
UTE TRIBAL 9-36D-55	36	050S	050W	4301333239	15933	Indian	Indian	OW	P		
Ute Tribal 9-3D-54	3	050S	040W	4301352249	19236	Indian	Indian	OW	DRL		
Ute Tribal 9-4D-54	4	050S	040W	4301352305	19304	Indian	Indian	OW	DRL		
UTE TRIBAL 9-5-54	5	050S	040W	4301351111	18909	Indian	Indian	OW	P		
UTE TRIBAL 9S-19-54	19	050S	040W	4301333276	16153	Indian	Indian	OW	P		
UTE TRIBAL 9S-25-55	25	050S	050W	4301333245	15962	Indian	Indian	OW	P		
Vieira Tribal 3-4D-54	4	050S	040W	4301352145	19210	Indian	Fee	OW	DRL		
VIEIRA TRIBAL 4-4-54	4	050S	040W	4301350997	18747	Indian	Fee	OW	P		
Vieira Tribal 5-4D-54	4	050S	040W	4301352146	19193	Indian	Fee	OW	DRL		
Vieira Tribal 6-4D-54	4	050S	040W	4301352147	19216	Indian	Fee	OW	DRL		
WILCOX ELIASON 7-15-56	15	050S	060W	4301333122	15526	Fee	Fee	OW	P		Y
WILCOX FEE 1-20-56	20	050S	060W	4301333150	15745	Fee	Fee	OW	P		Y
WILCOX FEE 15-16-56	16	050S	060W	4301333151	15527	Fee	Fee	OW	P		Y
WILLIAMSON TRIBAL 3-34-54	34	050S	040W	4301332550	14222	Indian	Fee	OW	P		
WILLIAMSON TRIBAL 5-34-54	34	050S	040W	4301332551	14235	Indian	Fee	OW	P		
Z and T UTE TRIBAL 7-19	19	050S	040W	4301331282	11131	Indian	Indian	OW	P	BRUNDAGE CANYON	
Z and T UTE TRIBAL 7-25	25	050S	050W	4301331310	11416	Indian	Indian	OW	P		

STATE OF UTAH
DEPARTMENT OF NATURAL RESOURCES
DIVISION OF OIL, GAS AND MINING

AMENDED REPORT FORM 8
(highlight changes)

WELL COMPLETION OR RECOMPLETION REPORT AND LOG

1a. TYPE OF WELL: OIL WELL <input checked="" type="checkbox"/> GAS WELL <input type="checkbox"/> DRY <input type="checkbox"/> OTHER _____		5. LEASE DESIGNATION AND SERIAL NUMBER: UTU77330
b. TYPE OF WORK: NEW WELL <input checked="" type="checkbox"/> HORIZ LATS <input type="checkbox"/> DEEP-EN <input type="checkbox"/> RE-ENTRY <input type="checkbox"/> DIFF RESVR <input type="checkbox"/> OTHER _____		6. IF INDIAN, ALLOTTEE OR TRIBE NAME: Uintah & Ouray
2. NAME OF OPERATOR: Berry Petroleum Company, LLC		7. UNIT or CA AGREEMENT NAME
3. ADDRESS OF OPERATOR: Rt 2 Box 7735 CITY Roosevelt STATE Ut ZIP 84066		8. WELL NAME and NUMBER: Federal 10-12D-65
PHONE NUMBER: (435) 722-1325		9. API NUMBER: 4301351999
4. LOCATION OF WELL (FOOTAGES): AT SURFACE: 743' FSL & 1328' FEL AT TOP PRODUCING INTERVAL REPORTED BELOW: 1802' FSL & 1890' FEL (NWSE) AT TOTAL DEPTH: 1922' FSL & 1981' FEL (NWSE)		10. FIELD AND POOL, OR WLD CAT: Brundage
		11. QTR/QTR, SECTION, TOWNSHIP, RANGE, MERIDIAN: SWSE 12 6S 5W U
		12. COUNTY: Duchesne 13. STATE: UTAH

14. DATE SPUDDED: 5/17/2013	15. DATE T D REACHED: 7/28/2013	16. DATE COMPLETED: 9/1/2013	ABANDONED <input type="checkbox"/> READY TO PRODUCE <input checked="" type="checkbox"/>	17. ELEVATIONS (DF, RKB, RT, GL): 7559, GL
18. TOTAL DEPTH MD 6,781 TVD 6,554	19. PLUG BACK T D MD 6,694 TVD 6,467	20. IF MULTIPLE COMPLETIONS, HOW MANY? *		21. DEPTH BRIDGE MD PLUG SET: TVD

22. TYPE ELECTRIC AND OTHER MECHANICAL LOGS RUN (Submit copy of each)
Electronic

23. WAS WELL CORED? NO YES (Submit analysis)
 WAS DST RUN? NO YES (Submit report)
 DIRECTIONAL SURVEY? NO YES (Submit copy)

24. CASING AND LINER RECORD (Report all strings set in well)

HOLE SIZE	SIZE/GRADE	WEIGHT (#/ft)	TOP (MD)	BOTTOM (MD)	STAGE CEMENTER DEPTH	CEMENT TYPE & NO. OF SACKS	SLURRY VOLUME (BBL)	CEMENT TOP **	AMOUNT PULLED
12.25	8.625 J-55	24		402		G 225		0	
7.875	5.5 J-55	15.5		6,739		PL 610		1380	

25. TUBING RECORD

SIZE	DEPTH SET (MD)	PACKER SET (MD)	SIZE	DEPTH SET (MD)	PACKER SET (MD)	SIZE	DEPTH SET (MD)	PACKER SET (MD)
2.875	6,619							

26. PRODUCING INTERVALS					27. PERFORATION RECORD				
FORMATION NAME	TOP (MD)	BOTTOM (MD)	TOP (TVD)	BOTTOM (TVD)	INTERVAL (Top/Bot - MD)	SIZE	NO HOLES	PERFORATION STATUS	
(A) Wasatch	6,028	6,592			6,028 6,592	.42	72	Open <input checked="" type="checkbox"/>	Squeezed <input type="checkbox"/>
(B) Uteland Butte	5,816	6,001			5,816 6,007	.39	44	Open <input checked="" type="checkbox"/>	Squeezed <input type="checkbox"/>
(C) Castle Peak	5,592	5,776			5,592 5,776	.39	42	Open <input checked="" type="checkbox"/>	Squeezed <input type="checkbox"/>
(D) Dgl Crk/Cstl Pk	5,341	5,571			5,341 5,571	.39	40	Open <input checked="" type="checkbox"/>	Squeezed <input type="checkbox"/>

28. ACID, FRACTURE, TREATMENT, CEMENT SQUEEZE, ETC.

DEPTH INTERVAL	AMOUNT AND TYPE OF MATERIAL
Wasatch	Frac w/ 174,574 LBS Sand & 2685 BBL Fluid
Uteland Butte	Frac w/ 74,734 LBS Sand & 1293 BBL Fluid
Castle Peak	Frac w/ 127,757 LBS Sand & 1886 BBL Fluid

29. ENCLOSED ATTACHMENTS: <input type="checkbox"/> ELECTRICAL/MECHANICAL LOGS <input type="checkbox"/> SUNDRY NOTICE FOR PLUGGING AND CEMENT VERIFICATION <input type="checkbox"/> GEOLOGIC REPORT <input type="checkbox"/> CORE ANALYSIS <input type="checkbox"/> DST REPORT <input type="checkbox"/> OTHER: _____	30. WELL STATUS: Pumping
---	--

31. INITIAL PRODUCTION

INTERVAL A (As shown in Item #26)

DATE FIRST PRODUCED: 9/1/2013		TEST DATE: 9/10/2013		HOURS TESTED: 24		TEST PRODUCTION RATES: →		OIL - BBL: 63	GAS - MCF: 100	WATER - BBL: 85	PROD. METHOD:
CHOKE SIZE:	TBG. PRESS. 400	CSG. PRESS. 130	API GRAVITY	BTU - GAS	GAS/OIL RATIO	24 HR PRODUCTION RATES: →	OIL - BBL:	GAS - MCF:	WATER - BBL:	INTERVAL STATUS:	

INTERVAL B (As shown in Item #26)

DATE FIRST PRODUCED:		TEST DATE:		HOURS TESTED:		TEST PRODUCTION RATES: →		OIL - BBL:	GAS - MCF:	WATER - BBL:	PROD. METHOD:
CHOKE SIZE:	TBG. PRESS.	CSG. PRESS.	API GRAVITY	BTU - GAS	GAS/OIL RATIO	24 HR PRODUCTION RATES: →	OIL - BBL:	GAS - MCF:	WATER - BBL:	INTERVAL STATUS:	

INTERVAL C (As shown in Item #26)

DATE FIRST PRODUCED:		TEST DATE:		HOURS TESTED:		TEST PRODUCTION RATES: →		OIL - BBL:	GAS - MCF:	WATER - BBL:	PROD. METHOD:
CHOKE SIZE:	TBG. PRESS.	CSG. PRESS.	API GRAVITY	BTU - GAS	GAS/OIL RATIO	24 HR PRODUCTION RATES: →	OIL - BBL:	GAS - MCF:	WATER - BBL:	INTERVAL STATUS:	

INTERVAL D (As shown in Item #26)

DATE FIRST PRODUCED:		TEST DATE:		HOURS TESTED:		TEST PRODUCTION RATES: →		OIL - BBL:	GAS - MCF:	WATER - BBL:	PROD. METHOD:
CHOKE SIZE:	TBG. PRESS.	CSG. PRESS.	API GRAVITY	BTU - GAS	GAS/OIL RATIO	24 HR PRODUCTION RATES: →	OIL - BBL:	GAS - MCF:	WATER - BBL:	INTERVAL STATUS:	

32. DISPOSITION OF GAS (Sold, Used for Fuel, Vented, Etc.)

Sold

33. SUMMARY OF POROUS ZONES (Include Aquifers):

Show all important zones of porosity and contents thereof: Cored intervals and all drill-stem tests, including depth interval tested, cushion used, time tool open, flowing and shut-in pressures and recoveries.

34. FORMATION (Log) MARKERS:

Formation	Top (MD)	Bottom (MD)	Descriptions, Contents, etc.	Name	Top (Measured Depth)
				GR	1.862
				Mahogany	2.629
				TGR3	3.634
				Douglas Creek	4.434
				3 Point	4.763
				Black Shale	5.054
				Castle Peak	5.514
				Uteland Butte	5.815
				Wasatch	6.005

35. ADDITIONAL REMARKS (Include plugging procedure): #716. e) Douglas Creek: 4623'-4900'; f) Garden Gulch: 3831'-3844'
 #77. 4623'-4900': 0.39, 36 Holes, open; 3831'-3844': 0.39, 17 Holes, open
 #78. Douglas Creek / Castle Peak: Frac w/ 74,569 lbs sand & 1196 BBL fluid
 Douglas Creek: Frac w/ 99,471 lbs sand & 1594 BBL fluid
 Garden Gulch: Frac w/ 136 BBL fluid

36. I hereby certify that the foregoing and attached information is complete and correct as determined from all available records.

NAME (PLEASE PRINT) Krista Wilson

TITLE Sr. Reg. & Permitting

SIGNATURE *Krista Wilson*

DATE 3/21/2013

This report must be submitted within 30 days of

- completing or plugging a new well
- drilling horizontal laterals from an existing well bore
- recompleting to a different producing formation
- reentering a previously plugged and abandoned well
- significantly deepening an existing well bore below the previous bottom-hole depth
- drilling hydrocarbon exploratory holes, such as core samples and stratigraphic tests

* ITEM 20: Show the number of completions if production is measured separately from two or more formations.

** ITEM 24: Cement Top - Show how reported top(s) of cement were determined (circulated (CIR), calculated (CAL), cement bond log (CBL), temperature survey (TS)).

Send to: Utah Division of Oil, Gas and Mining
 1594 West North Temple, Suite 1210
 Box 145801
 Salt Lake City, Utah 84114-5801

Phone: 801-538-5340
 Fax: 801-359-3940

Berry Petroleum Company

Duchesne County, UT

Section 12-T6S-R5W S/E 1/4

Federal #10-12D-65

L & W #1

Survey: Final Survey Report

Standard Survey Report

27 July, 2013

Berry Petroleum Company
Federal #10-12D-65
Duchesne County, UT



Geodetic System: US State Plane 1927 (Exact solution)
Zone: Utah Central 4302
WELL @ 7579.0usft (Original Well Elev)
Ground Level: 7559.0
Latitude: 39° 58' 9.330 N
Longitude: 110° 23' 27.750 W



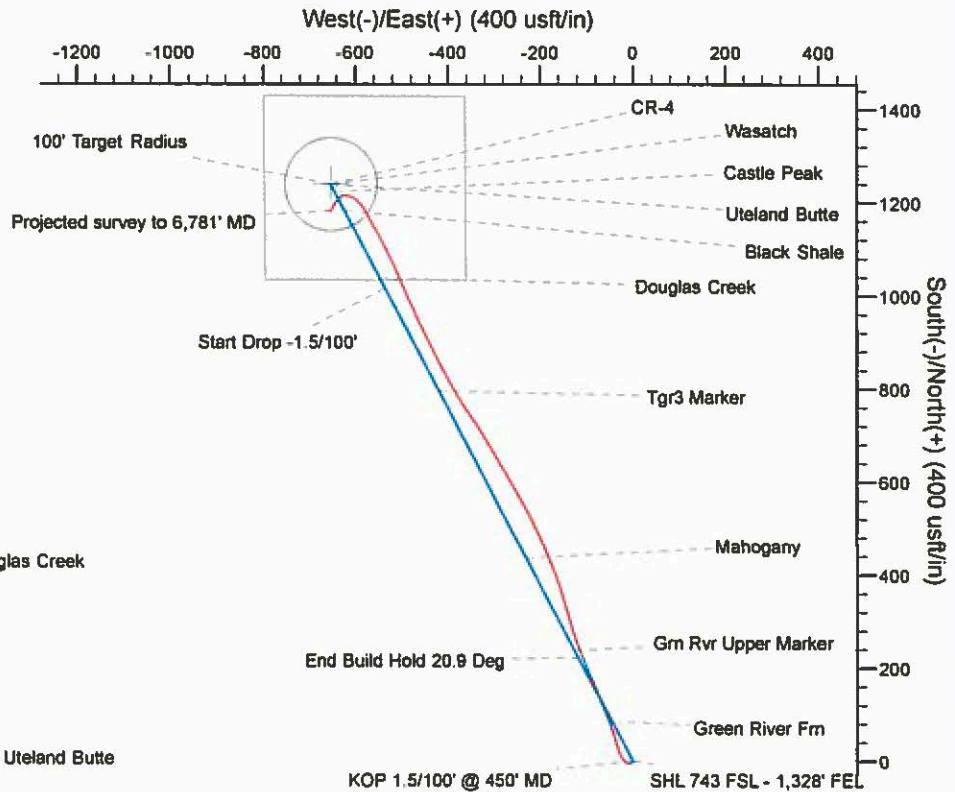
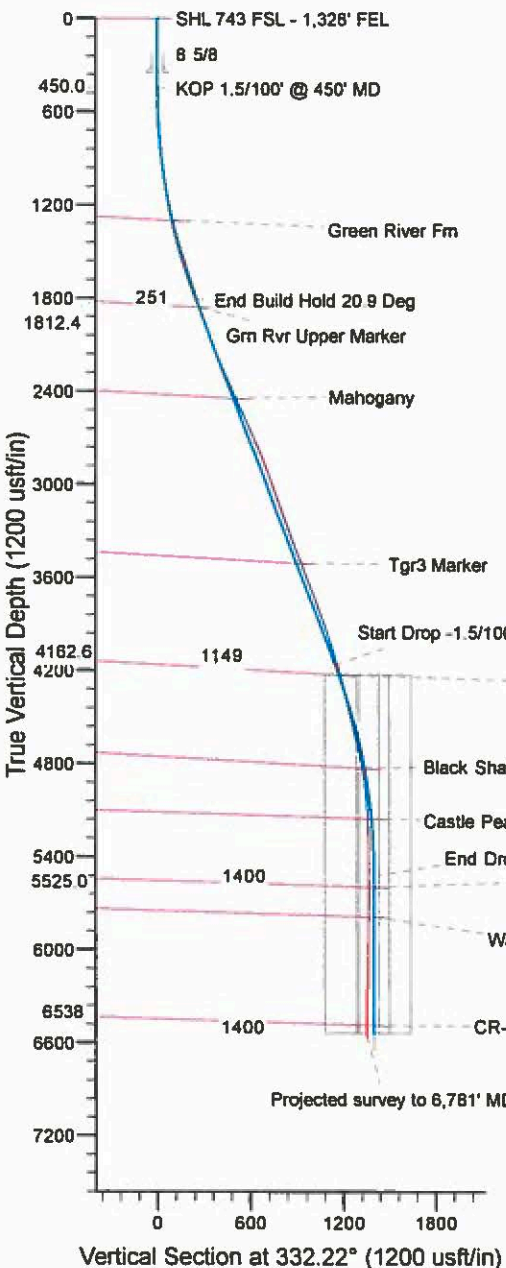
Azimuths to True North
 Magnetic North: 11.16°

Magnetic Field
 Strength: 51959.1snT
 Dip Angle: 65.62°
 Date: 7/22/2013
 Model: IGRF2010

Magnetic North is 11.16° East of True North (Magnetic Declination)

FORMATION TOP DETAILS

MD	Inc	Azi	TVD	+N/-S	+E/-W	Dleg	TFace	VSect	TVDPATH	MDPATH	FORMATION
0.0	0.00	0.00	0.0	0.0	0.0	0.00	0.00	0.0	0.0	0.0	Uinta
450.0	0.00	0.00	450.0	0.0	0.0	0.00	0.00	0.0	1300.5	1307.7	Green River Fm
1843.1	20.90	332.22	1812.4	222.3	-117.1	1.50	332.22	251.2	1859.4	1893.4	Gm Rvr Upper Marker
4358.7	20.90	332.22	4162.6	1016.2	-535.3	0.00	0.00	1148.5	2445.2	2520.4	Mahogany
5751.8	0.00	0.00	5525.0	1238.4	-652.4	1.50	180.00	1399.8	3508.3	3658.4	Tgr3 Marker
6764.8	0.00	0.00	6538.0	1238.4	-652.4	0.00	0.00	1399.8	4227.0	4427.4	Douglas Creek
									4830.2	5053.1	Black Shale
									5154.4	5380.7	Castle Peak
									5596.0	5822.8	Uteland Butte
									5788.0	6014.8	Wasatch
									6488.0	6714.8	CR-4



Plan: Design #1 (Federal #10-12D-65/L & W #1)

Created By: Mike Kirby Date: 0:37, July 27 2013
 Checked: _____ Date: _____
 Reviewed: _____ Date: _____
 Approved: x Date: x

Survey Report

Company:	Berry Petroleum Company	Local Co-ordinate Reference:	Well Federal #10-12D-65
Project:	Duchesne County, UT	TVD Reference:	WELL @ 7579.0usft (Original Well Elev)
Sits:	Section 12-T6S-R5W S/E 1/4	MD Reference:	WELL @ 7579.0usft (Original Well Elev)
Well:	Federal #10-12D-65	North Reference:	True
Wellbore:	L & W #1	Survey Calculation Method:	Minimum Curvature
Design:	L & W #1	Database:	Rocky Mountain R5000 Database

Project	Duchesne County, UT		
Map System:	US State Plane 1927 (Exact solution)	System Datum:	Mean Sea Level
Geo Datum:	NAD 1927 (NADCON CONUS)		
Map Zone:	Utah Central 4302		

Site	Section 12-T6S-R5W S/E 1/4				
Site Position:		Northing:	597,774.54 usft	Latitude:	39° 58' 9.330 N
From:	Lat/Long	Easting:	2,310,797.99 usft	Longitude:	110° 23' 27.750 W
Position Uncertainty:	0.0 usft	Slot Radius:	13-3/16 "	Grid Convergence:	0.71 "

Well	Federal #10-12D-65					
Well Position	+N/-S	0.0 usft	Northing:	597,756.21 usft	Latitude:	39° 58' 9.150 N
	+E/-W	0.0 usft	Easting:	2,310,788.87 usft	Longitude:	110° 23' 27.870 W
Position Uncertainty		0.0 usft	Wellhead Elevation:	7,579.0 usft	Ground Level:	7,559.0 usft

Wellbore	L & W #1				
Magnetics	Model Name	Sample Date	Declination (°)	Dip Angle (°)	Field Strength (nT)
	IGRF2010	7/22/2013	11.16	65.62	51,959

Design	L & W #1				
Audit Notes:					
Version:	1.0	Phase:	ACTUAL	Tie On Depth:	0.0
Vertical Section:	Depth From (TVD) (usft)	+N/-S (usft)	+E/-W (usft)	Direction (°)	
	0.0	0.0	0.0	332.22	

Survey Program	Date	7/27/2013			
From (usft)	To (usft)	Survey (Wellbore)	Tool Name	Description	
422.0	6,781.0	Final Survey Report (L & W #1)	MWD		

Survey										
Measured Depth (usft)	Inclination (°)	Azimuth (°)	Vertical Depth (usft)	+N/-S (usft)	+E/-W (usft)	Vertical Section (usft)	Dogleg Rate (°/100usft)	Build Rate (°/100usft)	Turn Rate (°/100usft)	
0.0	0.00	0.00	0.0	0.0	0.0	0.0	0.00	0.00	0.00	0.00
422.0	2.30	240.30	421.9	-4.2	-7.4	-0.3	0.55	0.55	0.00	0.00
514.0	1.80	279.60	513.8	-4.9	-10.4	0.5	1.58	-0.54	42.72	42.72
604.0	2.90	304.40	603.8	-3.3	-13.7	3.4	1.64	1.22	27.56	27.56
696.0	3.70	309.80	695.6	-0.1	-17.9	8.2	0.93	0.87	5.87	5.87
787.0	5.40	326.70	786.3	5.3	-22.5	15.2	2.36	1.87	18.57	18.57
877.0	6.70	330.30	875.8	13.4	-27.4	24.6	1.50	1.44	4.00	4.00
969.0	7.70	344.70	967.1	24.0	-31.7	36.0	2.23	1.09	15.65	15.65
1,063.0	10.60	344.20	1,059.9	38.4	-35.7	50.6	3.09	3.09	-0.53	-0.53
1,159.0	12.00	342.00	1,154.0	56.4	-41.2	69.1	1.53	1.46	-2.29	-2.29

Survey Report

Company:	Bery Petroleum Company	Local Co-ordinate Reference:	Well Federal #10-12D-65
Project:	Duchesne County, UT	TVD Reference:	WELL @ 7579.0usft (Original Well Elev)
Site:	Section 12-T6S-R5W S/E 1/4	MD Reference:	WELL @ 7579.0usft (Original Well Elev)
Well:	Federal #10-12D-65	North Reference:	True
Wellbore:	L & W #1	Survey Calculation Method:	Minimum Curvature
Design:	L & W #1	Database:	Rocky Mountain R5000 Database

Survey

Measured Depth (usft)	Inclination (°)	Azimuth (°)	Vertical Depth (usft)	+N-S (usft)	+E-W (usft)	Vertical Section (usft)	Dogleg Rate (°/100usft)	Build Rate (°/100usft)	Turn Rate (°/100usft)
1,254.0	12.90	338.70	1,246.8	75.7	-48.1	89.4	1.21	0.95	-3.47
1,348.0	14.60	338.30	1,338.1	96.5	-56.3	111.6	1.81	1.81	-0.43
1,444.0	15.80	338.30	1,430.7	119.9	-65.6	136.6	1.25	1.25	0.00
1,539.0	18.40	339.80	1,521.5	146.0	-75.5	164.3	2.78	2.74	1.58
1,634.0	18.10	336.70	1,611.8	173.6	-86.6	193.9	1.07	-0.32	-3.26
1,730.0	17.10	337.10	1,703.3	200.3	-98.0	222.9	1.05	-1.04	0.42
1,825.0	17.50	337.00	1,794.0	226.3	-109.0	251.0	0.42	0.42	-0.11
1,920.0	19.10	339.60	1,884.2	254.0	-120.0	280.7	1.89	1.68	2.74
2,015.0	20.90	343.90	1,973.4	284.9	-130.1	312.7	2.45	1.89	4.53
2,108.0	21.90	344.80	2,060.0	317.5	-139.2	345.8	1.13	1.08	0.97
2,203.0	22.00	342.10	2,148.1	351.6	-149.3	380.7	1.07	0.11	-2.84
2,298.0	23.50	340.80	2,235.7	386.4	-161.0	416.9	1.67	1.58	-1.37
2,393.0	23.70	337.90	2,322.8	422.0	-174.5	454.6	1.24	0.21	-3.05
2,489.0	25.40	336.50	2,410.1	458.7	-189.9	494.4	1.87	1.77	-1.46
2,583.0	24.00	333.80	2,495.5	494.4	-206.4	533.6	1.91	-1.49	-2.87
2,678.0	23.70	333.10	2,582.4	528.7	-223.6	572.0	0.43	-0.32	-0.74
2,774.0	22.50	330.50	2,670.7	561.9	-241.4	609.7	1.64	-1.25	-2.71
2,869.0	22.90	329.90	2,758.3	593.7	-259.6	646.3	0.49	0.42	-0.63
2,961.0	21.80	329.50	2,843.4	624.0	-277.2	681.2	1.21	-1.20	-0.43
3,056.0	21.50	329.70	2,931.7	654.2	-295.0	716.3	0.33	-0.32	0.21
3,151.0	19.60	328.20	3,020.7	682.8	-312.1	749.5	2.08	-2.00	-1.58
3,245.0	20.20	326.80	3,109.1	709.7	-329.3	781.4	0.82	0.64	-1.49
3,341.0	19.00	325.20	3,199.5	736.4	-347.3	813.4	1.37	-1.25	-1.67
3,436.0	20.00	326.40	3,289.1	762.7	-365.1	845.0	1.13	1.05	1.26
3,531.0	20.40	328.60	3,378.2	790.3	-382.8	877.6	0.90	0.42	2.32
3,626.0	20.40	332.60	3,467.3	819.2	-399.0	910.7	1.47	0.00	4.21
3,722.0	21.20	332.40	3,557.0	849.4	-414.8	944.8	0.84	0.83	-0.21
3,817.0	21.60	333.20	3,645.5	880.2	-430.6	979.5	0.52	0.42	0.84
3,911.0	21.10	332.40	3,733.0	910.7	-446.2	1,013.7	0.62	-0.53	-0.85
4,006.0	20.40	334.50	3,821.8	940.8	-461.3	1,047.3	1.08	-0.74	2.21
4,102.0	20.30	336.50	3,911.8	971.1	-475.1	1,080.7	0.73	-0.10	2.08
4,196.0	17.90	333.80	4,000.7	999.1	-488.0	1,111.4	2.72	-2.55	-2.87
4,291.0	18.20	339.20	4,091.0	1,026.0	-499.7	1,140.7	1.79	0.32	5.68
4,385.0	16.40	335.60	4,180.7	1,051.8	-510.4	1,168.5	2.23	-1.91	-3.83
4,480.0	13.90	334.80	4,272.4	1,074.4	-520.8	1,193.3	2.64	-2.63	-0.84
4,575.0	13.80	332.80	4,364.7	1,094.8	-530.9	1,216.0	0.51	-0.11	-2.11
4,671.0	13.30	331.60	4,458.0	1,114.7	-541.3	1,238.5	0.60	-0.52	-1.25
4,766.0	13.40	332.90	4,550.4	1,134.1	-551.6	1,260.5	0.33	0.11	1.37
4,861.0	12.60	330.20	4,643.0	1,152.9	-561.7	1,281.8	1.06	-0.84	-2.84
4,956.0	13.00	330.80	4,735.6	1,171.2	-572.1	1,302.9	0.44	0.42	0.63
5,050.0	10.20	326.90	4,827.7	1,187.4	-581.8	1,321.7	3.09	-2.98	-4.15
5,146.0	7.80	316.80	4,922.5	1,199.3	-590.9	1,336.5	2.98	-2.50	-10.52
5,241.0	6.10	309.90	5,016.8	1,207.2	-599.2	1,347.3	1.99	-1.79	-7.26
5,336.0	4.60	293.40	5,111.4	1,212.0	-608.5	1,355.0	2.25	-1.58	-17.37

Survey Report

Company:	Berry Petroleum Company	Local Co-ordinate Reference:	Well Federal #10-12D-65
Project:	Duchesne County, UT	TVD Reference:	WELL @ 7579.0usft (Original Well Elev)
Site:	Section 12-T8S-R5W S/E 1/4	MD Reference:	WELL @ 7579.0usft (Original Well Elev)
Well:	Federal #10-12D-65	North Reference:	True
Wellbore:	L & W #1	Survey Calculation Method:	Minimum Curvature
Design:	L & W #1	Database:	Rocky Mountain R5000 Database

Measured Depth (usft)	Inclination (°)	Azimuth (°)	Vertical Depth (usft)	+N-S (usft)	+E-W (usft)	Vertical Section (usft)	Dogleg Rate (*/100usft)	Build Rate (*/100usft)	Turn Rate (*/100usft)	
5,431.0	3.60	278.60	5,206.2	1,213.9	-613.0	1,359.7	1.52	-1.05	-15.58	
5,526.0	3.00	282.30	5,301.0	1,214.9	-618.4	1,363.1	0.67	-0.63	3.89	
5,621.0	2.50	268.80	5,395.9	1,215.4	-622.9	1,365.6	0.86	-0.53	-14.21	
5,716.0	2.20	266.50	5,490.8	1,215.2	-626.8	1,367.3	0.33	-0.32	-2.42	
5,811.0	2.50	227.10	5,585.8	1,213.7	-630.1	1,367.5	1.69	0.32	-41.47	
6,001.0	2.60	221.00	5,775.6	1,207.6	-636.0	1,364.9	0.15	0.05	-3.21	
6,096.0	2.60	218.70	5,870.5	1,204.3	-638.7	1,363.2	0.11	0.00	-2.42	
6,191.0	2.00	233.20	5,965.4	1,201.7	-641.4	1,362.1	0.88	-0.63	15.26	
6,287.0	2.00	209.60	6,061.3	1,199.2	-643.6	1,360.9	0.85	0.00	-24.58	
6,381.0	2.10	205.10	6,155.3	1,196.2	-645.1	1,359.0	0.20	0.11	-4.79	
6,477.0	2.70	210.40	6,251.2	1,192.7	-647.0	1,356.8	0.67	0.63	5.52	
6,572.0	2.50	202.10	6,346.1	1,188.8	-648.9	1,354.2	0.45	-0.21	-8.74	
6,668.0	2.60	216.90	6,442.0	1,185.1	-651.0	1,352.0	0.69	0.10	15.42	
6,731.0	1.90	211.20	6,505.0	1,183.1	-652.4	1,350.8	1.17	-1.11	-9.05	
6,762.5	1.90	211.20	6,536.4	1,182.2	-652.9	1,350.3	0.00	0.00	0.00	
Fed 10-12D-65 460 - Fed 10-12D-65										
6,781.0	1.90	211.20	6,554.9	1,181.7	-653.3	1,350.0	0.00	0.00	0.00	
Projected survey to 6,781' MD										

Measured Depth (usft)	Vertical Depth (usft)	Local Coordinates		Comment
		+N-S (usft)	+E-W (usft)	
6,781.0	6,554.9	1,181.7	-653.3	Projected survey to 6,781' MD

Checked By: _____ Approved By: _____ Date: _____



Well Name: FEDERAL 10-12D-65

OPERATIONS SUMMARY

API 43013519990000	State Utah	Surface Legal Location SWSE Sec. 12 T6S-R5W		
Field Code	Spud Date 7/23/2013	Rig Release Date 7/28/2013	KB-Ground Distance (ft) 17.00	Ground Elevation (ftKB) 7,559.00

Daily Operations

8/16/2013 12:26 - 8/16/2013 12:26

Operations at Report Time

Operations Next 24 Hours

PREP PAD

Operations Summary

SPOT AND FILL TANKS. PREVIOUSLY INSTALL FRAC TREE. RUN CBL LOG. TEST FRAC TREE AND CSG. TODAY R/U CUTTERS AND PERF STG #1. CONTINUE TO PREP PAD FOR FRAC

Time Log

Com

MIRU CUTTERS WIRELINE TO PERFORATE STG #1. HOLD SAFETY MEETING. R/U

PERFORATE STG #1 (8-16-13) IN THE WASATCH - CR2 & CR3 FROM 6,359'- 6,592'. @ 2 SPF, 120 DEGREE PHASING, 22.7 GRAM CHARGE, & EHD OF .42". CHARGE P/N IS TITAN EXP-3323-322T WITH PENETRATION OF 35.1. 30 TOTAL HOLES: 6,359'-61', 6,370'-72', 6,375'-58', 6,572'-74', 6,581'-83', 6,586'-88', 6,590'-92'. SHUT IN & SECURE WELL. RD & MOVE CUTTERS OUT

8/22/2013 12:26 - 8/22/2013 12:26

Operations at Report Time

Operations Next 24 Hours

FRAC STGS #4 - #7 & PERF STGS #5 - #7. SET KILL PLUG. R/D AND SLIDE TO 16-12D-65

Operations Summary

MIRU CUTTERS AND BAKER. FRAC STG #1 - #3 & PERF STG #2 - #4

Time Log

Com

PREP PAD, FILL & HEAT 26 TANKS (+4 MORE TANK W/ 18% KCL). TOTAL TANKS OF 30 ON FRAC PAD. THERE ARE 30 MORE TANKS ON THE 9-21 AND 24 ON THE 1-32R. NOTE: 5 1/2" 15.5# J-55. FLOAT COLLAR @ 6,694'. STG #1 WAS PERFORATED ON 8/16/2013. MBT TRUCKING FILLED TANKS.

CONDUCT JSA AND SAFETY MEETING WITH CUTTERS WIRELINE AND BAKER FRAC CREW.

BAKER TEST LINES AND FRAC STG #1 (WASATCH CR2 & CR3)

WELL OPEN @ 38 PSI

BROKE DOWN 3.2 BPM @ 1,789

MAX RATE @ 69.9 BPM

MAX PSI @ 3,067

AVG RATE @ 58.9 BPM

AVG PSI @ 2,908

TOTAL FLUID OF 1,236 BBL

ISDP 1,070

FINAL FRAC GRADIENT .60

74,265 LBS OF 20/40 WHITE SAND

30 HOLES AND DROPPED 38 BIO SEALER BALLS, GOOD BALL ACTION.

SET CFP @ 6,292'. PERFORATE STG #2 IN THE WASATCH, FROM 6,028' - 6,176'. @ 2 SPF, 120 DEGREE PHASING, 19.0 GRAM CHARGE, & EHD OF .39". CHARGE P/N IS TITAN EXP-3319-32P WITH PENETRATION OF 40.5. 42 TOTAL HOLES. PERFS: 6,028'-30', 6,040'-42', 6,044'-46', 6,106'-08', 6,116'-18', 6,120'-22', 6,124'-26', 6,140'-43', 6,149'-51', AND 6,174'-76'.

BAKER TEST LINES AND FRAC STG #2 (WASATCH)

WELL OPEN @ 195 PSI

BROKE DOWN 3.3 BPM @ 1,997

MAX RATE @ 71.2 BPM

MAX PSI @ 2,252

AVG RATE @ 70.3 BPM

AVG PSI @ 2,012

TOTAL FLUID OF 1,449 BBL

ISDP 879

FINAL FRAC GRADIENT .58

100,309 LBS OF 20/40 WHITE SAND

42 HOLES AND DROPPED 53 BIO SEALER BALLS, GOOD BALL ACTION.

SET CFP @ 6,015'. PERFORATE STG #3 IN THE UTELAND BUTTE, FROM 5,816' - 6,001'. @ 2 SPF, 120 DEGREE PHASING, 19.0 GRAM CHARGE, & EHD OF .39". CHARGE P/N IS TITAN EXP-3319-32P WITH PENETRATION OF 40.5. 44 TOTAL HOLES. PERFS: 5,816'-17', 5,828'-29', 5,840'-41', 5,856'-58', 5,872'-73', 5,877'-78', 5,883'-84', 5,890'-91', 5,898'-99', 5,919'-20', 5,924'-25', 5,929'-31', 5,935'-36', 5,942'-43', 5,950'-51', 5,962'-63', 5,972'-74', 5,988'-89', AND 6,000'-01'.



Well Name: FEDERAL 10-12D-65

OPERATIONS SUMMARY

Time Log

Com

BAKER TEST LINES AND FRAC STG #3 (UTELAND BUTTE)

WELL OPEN @ 505 PSI
 BROKE DOWN 3.5 BPM @ 1,606
 MAX RATE @ 69.9 BPM
 MAX PSI @ 3,203
 AVG RATE @ 68.9 BPM
 AVG PSI @ 2,978
 TOTAL FLUID OF 1,293 BBL
 ISDP 879
 FINAL FRAC GRADIENT .58
 74,734 LBS OF 20/40 WHITE SAND
 44 HOLES AND DROPPED 55 BIO SEALER BALLS, GOOD BALL ACTION.

SET CFP @ 5,790'. PERFORATE STG #4 IN THE CASTLE PEAK, FROM 5,592' - 5,776'. @ 2 SPF, 120 DEGREE PHASING, 19.0 GRAM CHARGE, & EHD OF .39". CHARGE P/N IS TITAN EXP-3319-32P WITH PENETRATION OF 40.5. 42 TOTAL HOLES. PERFS: 5,592'-93', 5,602'-03', 5,617'-19', 5,630'-31', 5,653'-54', 5,663'-64', 5,676'-78', 5,681'-83', 5,686'-88', 5,691'-93', 5,696'-98', 5,720'-21', 5,760'-81', AND 5,774'-76'. LEAVE WELL S.I.

8/23/2013 12:26 - 8/23/2013 12:26

Operations at Report Time

Operations Next 24 Hours

LEAVE WELL S.I.

Operations Summary

FRAC STGS #4 - #7. PERF STGS #5 - #7, SET KILL PLUG SLIDE OVER TO 16-12D

Time Log

Com

CONDUCT JSA AND SAFETY MEETING WITH CUTTERS WIRELINE AND BAKER FRAC CREW.

BAKER TEST LINES AND FRAC STG #4 (CASTLE PEAK)

WELL OPEN @ 505 PSI
 BROKE DOWN 3.5 BPM @ 1,606
 MAX RATE @ 70.0 BPM
 MAX PSI @ 2,938
 AVG RATE @ 69.5 BPM
 AVG PSI @ 2,830
 TOTAL FLUID OF 1,866 BBL
 ISDP 1,747
 FINAL FRAC GRADIENT .75
 127,757 LBS OF 16/30 WHITE SAND
 42 HOLES AND DROPPED NO BIO SEALER BALLS.

SET CFP @ 5,582'. PERFORATE STG #5 IN THE DOUGLAS CREEK/CASTLE PEAK, FROM 5,341' - 5,571'. @ 2 SPF, 120 DEGREE PHASING, 19.0 GRAM CHARGE, & EHD OF .39". CHARGE P/N IS TITAN EXP-3319-32P WITH PENETRATION OF 40.5. 40 TOTAL HOLES. PERFS: 5,341'-43', 5,379'-80', 5,390'-92', 5,402'-03', 5,423'-25', 5,427'-29', 5,460'-61', 5,468'-69', 5,490'-92', 5,525'-27', 5,554'-56', AND 5,569'-71'.

BAKER TEST LINES AND FRAC STG #5 (DOUGLAS CREEK/CASTLE PEAK)

WELL OPEN @ 1,220 PSI
 BROKE DOWN 4.5 BPM @ 1,847
 MAX RATE @ 70.0 BPM
 MAX PSI @ 2,954
 AVG RATE @ 69.0 BPM
 AVG PSI @ 2,800
 TOTAL FLUID OF 1,196 BBL
 ISDP 1,540
 FINAL FRAC GRADIENT .72
 74,569 LBS OF 16/30 WHITE SAND
 42 HOLES AND DROPPED NO BIO SEALER BALLS.

SET CFP @ 4,920'. PERFORATE STG #6 IN THE DOUGLAS CREEK, FROM 4,623' - 4,900'. @ 2 SPF, 120 DEGREE PHASING, 19.0 GRAM CHARGE, & EHD OF .39". CHARGE P/N IS TITAN EXP-3319-32P WITH PENETRATION OF 40.5. 36 TOTAL HOLES. PERFS: 4,623'-25', 4,627'-29', 4,642'-44', 4,712'-14', 4,720'-22', 4,727'-29', 4,731'-33', 4,756'-58', AND 4,898'-00'



Well Name: FEDERAL 10-12D-65

OPERATIONS SUMMARY

Time Log	
Com	
<p>BAKER TEST LINES AND FRAC STG #6 (DOUGLAS CREEK) WELL OPEN @ 55 PSI BROKE DOWN 4.5 BPM @ 1,515 MAX RATE @ 70.1 BPM MAX PSI @ 2,745 AVG RATE @ 69.6 BPM AVG PSI @ 2,585 TOTAL FLUID OF 1,594 BBL ISDP 1,409 FINAL FRAC GRADIENT .73 99,471 LBS OF 16/30 WHITE SAND 36 HOLES AND DROPPED NO BIO SEALER BALLS.</p> <p>DOWN DUE TO GENERATOR SHUT DOWN ON CHEM VAN SO LOST POWER. TAIL END OF PAD. FIX AND RETURN TO TAIL END OF PAD.</p> <p>SET CFP @ 3,860'. PERFORATE STG #7 IN THE GARDEN GULCH, FROM 3,831' - 3,844'. @ 2 SPF, 120 DEGREE PHASING, 19.0 GRAM CHARGE, & EHD OF .39". CHARGE P/N IS TITAN EXP-3319-32P WITH PENETRATION OF 40.5. 12 TOTAL HOLES. PERFS: 3,831'-34' AND 3,841'-44'.</p> <p>BAKER TEST LINES AND FRAC STG #7 (GARDEN GULCH) WELL OPEN @ 120 PSI BROKE DOWN 4.0 BPM @ 1,801 MAX RATE @ 29.5 BPM MAX PSI @ 2,189 AVG RATE @ 18.7 BPM AVG PSI @ 1,609 TOTAL FLUID OF 136 BBL ISDP 958 FINAL FRAC GRADIENT .69 1,184 GAL 7.5% ACID 12 HOLES AND DROPPED NO BIO SEALER BALLS.</p> <p>CUTTERS SET KILL PLUG @ 3,720' BLOW WELL DOWN. RIG DOWN CUTTERS WIRELINE AND BAKER FRAC EQUIPMENT.</p> <p>TOTAL BBLs PUMPED = 8,770 H2O TOTAL BBLs PUMPED = 850 KCL MBT TRUCKING HAULED KCL & WATER</p> <p>4 WELL PAD HAD A TOTAL OF 84 TANKS 21 CHARGED TO THIS WELL</p>	
8/30/2013 12:26 - 8/30/2013 12:26	
Operations at Report Time	Operations Next 24 Hours
Operations Summary Pu tbg.	
Time Log	
Com	
Hold safety meeting. MIRU Royal 1. ND frac valve. NU BOP. RIH w/ 4 3/4" mill, bit sub and new 2 7/8" tbg. from pipe trailer, tallying and drifting to 3720'. SWIFN.	
8/31/2013 12:26 - 8/31/2013 12:26	
Operations at Report Time	Operations Next 24 Hours
Operations Summary DU CBPs.	
Time Log	
Com	
Hold safety meeting. Cont. RIH w/ tbg. Tag CBP @ 3720'. RU powerswivel. DU CBP in 11 min. Cont. RIH w/ tbg. Tag CBP @ 3860'. DU CBP in 9 min. Cont. RIH w/ tbg. Tag fill @ 4830'. C/O to CBP @ 4920'. DU CBP in 14 min. Cont. RIH w/ tbg. Tag fill @ 5492'. C/O to CBP @ 12 min. Cont. RIH w/ tbg. Tag fill @ 5730'. C/O to CBP @ 5790'. DU CBP in 14 min. Cont. RIH w/ tbg. Tag fill @ 5955'. C/O to CBP @ 6015'. DU CBP in 17 min. Cont. RIH w/ tbg. Tag fill @ 6232'. C/O to CBP @ 6292'. DU CBP in 11 min. Cont. RIH w/ tbg. Tag fill @ 6645'. C/O to PBTD @ 6694'. Circulate well clean. POOH w/ tbg. to 2200'. SWIFN.	
9/1/2013 12:26 - 9/1/2013 12:26	
Operations at Report Time	Operations Next 24 Hours
Operations Summary Round trip tbg. PU rods.\	



OPERATIONS SUMMARY

Well Name: FEDERAL 10-12D-65

Time Log

Com

Hold safety meeting. POOH w/ tbg. LD BHA. RIH w/ 2 jts 2 7/8" tbg., 4 perfed sub, PSN, 1 jt 2 7/8" tbg., 8 rd set TAC, 204 jts 2 7/8" tbg., ND BOP. Set TAC @ 6515' w/ 16,000# tension. NU wellhead. X-over for rods. RIH w/ Central Hyd 2 1/2" x 1 3/4" x 24' RHAC rod pump, 20- 1" guided rods (4 per), 86- 3/4" guided rods (4 per), 68- 7/8" mixed rods, 85- 7/8" T-66 guided rods (4 per), 1- 8', 4' x 7/8" pony subs, 1 1/2" x 26' polished rod. Seat pump. Stroke test pump to 500 psi. Good pump action. RU pumping unit. Hang off rods. RD. PWOP @ 6:00 p.m. Final report.

9830 BWTR.

Division of Oil, Gas and Mining
 Operator Change/Name Change Worksheet-for State use only

Effective Date: 3/1/2017

FORMER OPERATOR:	NEW OPERATOR:
Linn Operating, Inc. 600 Travis Street, Suite 140 Houston, TX 77002	Linn Operating, LLC 600 Travis Street, Suite 140 Houston, TX 77002
CA Number(s):	Unit(s): Bradford Canyon Berry Pilot EOR 246-02 Brundage Canyon

WELL INFORMATION:

Well Name	Sec	TWN	RNG	API	Entity	Mineral	Surface	Type	Status
See Attached List									

OPERATOR CHANGES DOCUMENTATION:

- Sundry or legal documentation was received from the **FORMER** operator on: 4/11/2017
- Sundry or legal documentation was received from the **NEW** operator on: 4/11/2017
- New operator Division of Corporations Business Number: 9031632-0161

REVIEW:

- Surface Agreement Sundry from **NEW** operator on Fee Surface wells received on: 4/11/2017
- Receipt of Acceptance of Drilling Procedures for APD on: 4/11/2017
- Reports current for Production/Disposition & Sundries: 6/13/2017
- OPS/SI/TA well(s) reviewed for full cost bonding: 6/13/2017
- UIC5 on all disposal/injection/storage well(s) approved on: Per DJJ, not required
- Surface Facility(s) included in operator change: See Attached List
- Inspections of PA state/fee well sites complete on (only upon operators request): 6/13/2017

NEW OPERATOR BOND VERIFICATION:

- Federal well(s) covered by Bond Number: LPM8898781
- Indian well(s) covered by Bond Number: LPM9149926
- State/fee well(s) covered by Bond Number(s): K0915367-Blanket
K09515434
K09515409
K09515392
K09622597
K09622615
K09622603
K09622627

DATA ENTRY:

- Well(s) moved in RBDMS on: 6/14/2017
- Entity Number(s) updated in **RBDMS** on: 6/14/2017
- Unit(s) update in **RBDMS** on: 6/14/2017
- Surface Facilities moved in RBDMS on: 6/14/2017
- State/Fee well(s) attached to bond(s) in **RBDMS** on: 6/14/2017
- Surface Facilities attached to bond(s) in **RBDMS** on: 6/14/2017

COMMENTS:

Well Transfer
 From: Linn Operating, Inc.
 To: Linn Operation, LLC
 Effective: 3/1/2017

Well Name	Sec	Town	Twp Dir	Range	Rng Dir	API	Entity Number	Well Type	Well Status
SWD 4-11A2	11	1	S	2	W	4301320255	99990	Water Disposal Well	Active
VIRGIL MECHAM 1-11A2	11	1	S	2	W	4301330009	5760	Water Disposal Well	Active
1-3A2	3	1	S	2	W	4301330021	99990	Water Disposal Well	Active
BLUEBELL 2-28A2	28	1	S	2	W	4301330346	99990	Water Disposal Well	Active
SALERATUS 2-17C5	17	3	S	5	W	4301330388	99990	Water Disposal Well	Active
CENTRAL BLUEBELL 2-26A2	26	1	S	2	W	4301330389	99990	Water Disposal Well	Active
Z and T UTE TRIBAL 2-21	21	5	S	4	W	4301331280	11130	Water Injection Well	Active
Z and T UTE TRIBAL 10-21	21	5	S	4	W	4301331283	11133	Water Injection Well	Active
UTE TRIBAL 16-21-54	21	5	S	4	W	4301332381	13912	Water Injection Well	Active
UTE TRIBAL 7-21-54	21	5	S	4	W	4301332623	14383	Water Injection Well	Active
UTE TRIBAL 12-30-54	30	5	S	4	W	4301332747	14747	Water Injection Well	Active
UTE TRIBAL 14-30-54	30	5	S	4	W	4301332748	14778	Water Injection Well	Active
UTE TRIBAL 10-30D-54	30	5	S	4	W	4301332893	15246	Water Injection Well	Active
UTE TRIBAL 6-30-54	30	5	S	4	W	4301332975	15300	Water Injection Well	Active
UTE TRIBAL 9-21-54	21	5	S	4	W	4301333040	15360	Water Injection Well	Active
UTE TRIBAL 15-21-54	21	5	S	4	W	4301333114	15441	Water Injection Well	Active
UTE TRIBAL 1-21-54	21	5	S	4	W	4301333388	15937	Water Injection Well	Active
BALLARD 2-15B1	15	2	S	1	W	4304732351	11476	Water Disposal Well	Active
UTE TRIBAL 15-28D-55	28	5	S	5	W	4301333623		Oil Well	Approved Permit
LC TRIBAL 13H-9-56	10	5	S	6	W	4301350874		Oil Well	Approved Permit
LC TRIBAL 4H-26-56	26	5	S	6	W	4301350951		Oil Well	Approved Permit
LC TRIBAL 5H-34-45	34	4	S	5	W	4301350974		Oil Well	Approved Permit
LC TRIBAL 11-34-45	34	4	S	5	W	4301350975		Oil Well	Approved Permit
CC TRIBAL 4-30D-38	19	3	S	8	W	4301350993		Oil Well	Approved Permit
FEDERAL 4-1-65	1	6	S	5	W	4301351016		Oil Well	Approved Permit
LC TRIBAL 13H-28-45	28	4	S	5	W	4301351061		Oil Well	Approved Permit
LC TRIBAL 5H-23-45	23	4	S	5	W	4301351071		Oil Well	Approved Permit
LC TRIBAL 4H-27-45	27	4	S	5	W	4301351072		Oil Well	Approved Permit
LC TRIBAL 16-27-45	27	4	S	5	W	4301351074		Oil Well	Approved Permit
LC TRIBAL 12-27-45	27	4	S	5	W	4301351075		Oil Well	Approved Permit
LC TRIBAL 16-23-45	23	4	S	5	W	4301351077		Oil Well	Approved Permit
LC TRIBAL 12H-30-56	30	5	S	6	W	4301351133		Oil Well	Approved Permit
LC TRIBAL 5H-33-45	33	4	S	5	W	4301351338		Oil Well	Approved Permit
LC TRIBAL 6-16D-56	16	5	S	6	W	4301351406		Oil Well	Approved Permit
LC TRIBAL 3-14D-56	14	5	S	6	W	4301351408		Oil Well	Approved Permit
LC TRIBAL 13-6D-57	6	5	S	7	W	4301351417		Oil Well	Approved Permit
LC TRIBAL 9-23-45	23	4	S	5	W	4301351432		Oil Well	Approved Permit
LC TRIBAL 5-28D-56	29	5	S	6	W	4301351441		Oil Well	Approved Permit
LC TRIBAL 15-20D-56	29	5	S	6	W	4301351443		Oil Well	Approved Permit
LC Tribal 16-33-45	33	4	S	5	W	4301351463		Oil Well	Approved Permit
LC TRIBAL 7-23D-56	23	5	S	6	W	4301351479		Oil Well	Approved Permit
LC TRIBAL 4-7-56	7	5	S	6	W	4301351482		Oil Well	Approved Permit
LC TRIBAL 3-2-56	2	5	S	6	W	4301351483		Oil Well	Approved Permit
CC TRIBAL 15-34D-38	2	4	S	8	W	4301351490		Oil Well	Approved Permit

Well Transfer
 From: Linn Operating, Inc.
 To: Linn Operation, LLC
 Effective: 3/1/2017

CC TRIBAL 14-35D-38	2	4	S	8	W	4301351491	Oil Well	Approved Permit
CC TRIBAL 8-3D-48	2	4	S	8	W	4301351493	Oil Well	Approved Permit
LC TRIBAL 1-10D-56	10	5	S	6	W	4301351510	Oil Well	Approved Permit
LC TRIBAL 3-10D-56	10	5	S	6	W	4301351511	Oil Well	Approved Permit
LC TRIBAL 7-10D-56	10	5	S	6	W	4301351512	Oil Well	Approved Permit
LC TRIBAL 9-29D-56	29	5	S	6	W	4301351513	Oil Well	Approved Permit
UTE TRIBAL 1-16-55	16	5	S	5	W	4301351519	Oil Well	Approved Permit
LC TRIBAL 1-17-56	17	5	S	6	W	4301351704	Oil Well	Approved Permit
LC Tribal 4HW-8-56	8	5	S	6	W	4301351710	Oil Well	Approved Permit
LC TRIBAL 3-11D-56	11	5	S	6	W	4301351713	Oil Well	Approved Permit
LC TRIBAL 7-11D-56	11	5	S	6	W	4301351714	Oil Well	Approved Permit
LC TRIBAL 9-34D-45	34	4	S	5	W	4301351717	Oil Well	Approved Permit
LC TRIBAL 4-34D-45	34	4	S	5	W	4301351723	Oil Well	Approved Permit
LC TRIBAL 7-34D-45	34	4	S	5	W	4301351724	Oil Well	Approved Permit
LC TRIBAL 13-34D-45	34	4	S	5	W	4301351747	Oil Well	Approved Permit
LC TRIBAL 12-31D-56	31	5	S	6	W	4301351799	Oil Well	Approved Permit
LC TRIBAL 8-20D-56	20	5	S	6	W	4301351800	Oil Well	Approved Permit
LC TRIBAL 6-31D-56	31	5	S	6	W	4301351801	Oil Well	Approved Permit
LC Tribal 11-7D-57	7	5	S	7	W	4301351814	Oil Well	Approved Permit
LC Tribal 5-7D-57	7	5	S	7	W	4301351815	Oil Well	Approved Permit
LC Tribal 11-6D-57	6	5	S	7	W	4301351817	Oil Well	Approved Permit
LC Tribal 8-33-45	33	4	S	5	W	4301351859	Oil Well	Approved Permit
LC Tribal 7-23D-45	23	4	S	5	W	4301351865	Oil Well	Approved Permit
LC Tribal 1-23D-56	23	5	S	6	W	4301351866	Oil Well	Approved Permit
LC TRIBAL 1-19-56	19	5	S	6	W	4301351867	Oil Well	Approved Permit
LC TRIBAL 7-19D-56	19	5	S	6	W	4301351868	Oil Well	Approved Permit
LC TRIBAL 9-4D-56	4	5	S	6	W	4301351869	Oil Well	Approved Permit
LC Tribal 14-32D-45	32	4	S	5	W	4301351879	Oil Well	Approved Permit
LC TRIBAL 7-17D-56	17	5	S	6	W	4301351886	Oil Well	Approved Permit
LC TRIBAL 5-17D-56	17	5	S	6	W	4301351887	Oil Well	Approved Permit
LC TRIBAL 9-2D-56	2	5	S	6	W	4301351893	Oil Well	Approved Permit
LC TRIBAL 1-2D-56	2	5	S	6	W	4301351894	Oil Well	Approved Permit
LC Tribal 15-23D-45	23	4	S	5	W	4301351895	Oil Well	Approved Permit
LC TRIBAL 11-34D-56	34	5	S	6	W	4301351900	Oil Well	Approved Permit
LC TRIBAL 9-5D-56	4	5	S	6	W	4301351901	Oil Well	Approved Permit
LC Tribal 10-28D-45	28	4	S	5	W	4301351903	Oil Well	Approved Permit
LC TRIBAL 13-20D-56	20	5	S	6	W	4301351904	Oil Well	Approved Permit
Ute Tribal 14-17-55	17	5	S	5	W	4301351908	Oil Well	Approved Permit
Federal 14-7D-65	31	5	S	6	W	4301351910	Oil Well	Approved Permit
LC Tribal 3-27D-45	27	4	S	5	W	4301351911	Oil Well	Approved Permit
LC TRIBAL 9-34D-56	34	5	S	6	W	4301351914	Oil Well	Approved Permit
LC Tribal 10-33D-45	33	4	S	5	W	4301351939	Oil Well	Approved Permit
LC Tribal 14-33D-45	33	4	S	5	W	4301351940	Oil Well	Approved Permit
LC Tribal 10-27D-45	27	4	S	5	W	4301351941	Oil Well	Approved Permit
LC Tribal 14-27D-45	27	4	S	5	W	4301351951	Oil Well	Approved Permit

Well Transfer
 From: Linn Operating, Inc.
 To: Linn Operation, LLC
 Effective: 3/1/2017

LC Tribal 6-33D-45	33	4	S	5	W	4301351955	Oil Well	Approved Permit
LC Tribal 6-32D-45	32	4	S	5	W	4301351956	Oil Well	Approved Permit
Federal 3-11D-65	11	6	S	5	W	4301351982	Oil Well	Approved Permit
Federal 2-4-64	4	6	S	4	W	4301351983	Oil Well	Approved Permit
Federal 5-11D-65	11	6	S	5	W	4301351984	Oil Well	Approved Permit
Federal 7-4D-64	4	6	S	4	W	4301351985	Oil Well	Approved Permit
Federal 3-4D-64	4	6	S	4	W	4301351986	Oil Well	Approved Permit
Federal 8-4D-64	4	6	S	4	W	4301351988	Oil Well	Approved Permit
Federal 6-4D-64	4	6	S	4	W	4301351989	Oil Well	Approved Permit
Federal 4-4D-64	4	6	S	4	W	4301351991	Oil Well	Approved Permit
Federal 9-4D-64	4	6	S	4	W	4301352004	Oil Well	Approved Permit
Federal 10-4D-64	4	6	S	4	W	4301352011	Oil Well	Approved Permit
Federal 1-4D-64	4	6	S	4	W	4301352025	Oil Well	Approved Permit
Federal 16-4D-64	4	6	S	4	W	4301352026	Oil Well	Approved Permit
LC Tribal 10-23D-45	23	4	S	5	W	4301352029	Oil Well	Approved Permit
Federal 15-4D-64	4	6	S	4	W	4301352032	Oil Well	Approved Permit
Federal 9-9D-64	9	6	S	4	W	4301352036	Oil Well	Approved Permit
Federal 10-9D-64	9	6	S	4	W	4301352041	Oil Well	Approved Permit
Federal 15-9D-64	9	6	S	4	W	4301352043	Oil Well	Approved Permit
Federal 16-9D-64	9	6	S	4	W	4301352044	Oil Well	Approved Permit
LC Tribal 10-32D-45	32	4	S	5	W	4301352065	Oil Well	Approved Permit
LC Tribal 16-28D-45	28	4	S	5	W	4301352073	Oil Well	Approved Permit
LC Tribal 15-24D-45	24	4	S	5	W	4301352074	Oil Well	Approved Permit
LC Tribal 13-17D-56	17	5	S	6	W	4301352076	Oil Well	Approved Permit
LC Tribal 15-17D-56	17	5	S	6	W	4301352077	Oil Well	Approved Permit
LC Tribal 5-26D-56	26	5	S	6	W	4301352097	Oil Well	Approved Permit
LC Tribal 11-26D-56	26	5	S	6	W	4301352098	Oil Well	Approved Permit
LC Tribal 4-9D-56	9	5	S	6	W	4301352102	Oil Well	Approved Permit
LC Tribal 8-32D-45	32	4	S	5	W	4301352135	Oil Well	Approved Permit
UTE Tribal 15-24D-54	24	5	S	4	W	4301352156	Gas Well	Approved Permit
UTE Tribal 9-24D-54	24	5	S	4	W	4301352157	Gas Well	Approved Permit
UTE Tribal 1-25D-54	25	5	S	4	W	4301352173	Gas Well	Approved Permit
UTE Tribal 9-25D-54	25	5	S	4	W	4301352177	Gas Well	Approved Permit
Myrin Tribal 9-10D-55	10	5	S	5	W	4301352189	Oil Well	Approved Permit
Myrin Tribal 16-10D-55	10	5	S	5	W	4301352190	Oil Well	Approved Permit
Myrin Tribal 10-10D-55	10	5	S	5	W	4301352191	Oil Well	Approved Permit
UTE Tribal 1-24D-54	24	5	S	4	W	4301352304	Gas Well	Approved Permit
UTE Tribal 7-24D-54	24	5	S	4	W	4301352306	Gas Well	Approved Permit
UTE Tribal 12-25D-54	25	5	S	4	W	4301352308	Gas Well	Approved Permit
UTE Tribal 4-13D-54	13	5	S	4	W	4301352321	Gas Well	Approved Permit
UTE Tribal 13-25D-54	25	5	S	4	W	4301352322	Gas Well	Approved Permit
UTE Tribal 3-24D-54	24	5	S	4	W	4301352347	Gas Well	Approved Permit
UTE Tribal 5-24D-54	24	5	S	4	W	4301352348	Gas Well	Approved Permit
State Tribal 14-1D-55	1	5	S	5	W	4301352372	Oil Well	Approved Permit
State Tribal 11-1D-55	1	5	S	5	W	4301352373	Oil Well	Approved Permit

Well Transfer
 From: Linn Operating, Inc.
 To: Linn Operation, LLC
 Effective: 3/1/2017

State Tribal 13-1D-55	1	5	S	5	W	4301352374	Oil Well	Approved Permit
State Tribal 12-2D-55	2	5	S	5	W	4301352391	Oil Well	Approved Permit
State Tribal 14-2D-55	2	5	S	5	W	4301352392	Oil Well	Approved Permit
State Tribal 13-2D-55	2	5	S	5	W	4301352393	Oil Well	Approved Permit
State Tribal 14-3D-55	3	5	S	5	W	4301352430	Oil Well	Approved Permit
State Tribal 11-3D-55	3	5	S	5	W	4301352434	Oil Well	Approved Permit
State Tribal 13-3D-55	3	5	S	5	W	4301352435	Oil Well	Approved Permit
UTE TRIBAL 2-5D-55	5	5	S	5	W	4301352450	Oil Well	Approved Permit
Ute Tribal 1-5D-55	5	5	S	5	W	4301352456	Oil Well	Approved Permit
Ute Tribal 7-5-55	5	5	S	5	W	4301352459	Oil Well	Approved Permit
Ute Tribal 3-16D-54	9	5	S	4	W	4301352467	Oil Well	Approved Permit
State Tribal 1-3D-55	3	5	S	5	W	4301352471	Oil Well	Approved Permit
State Tribal 2-3D-55	3	5	S	5	W	4301352472	Oil Well	Approved Permit
State Tribal 7-3D-55	3	5	S	5	W	4301352473	Oil Well	Approved Permit
State Tribal 8-3D-55	3	5	S	5	W	4301352474	Oil Well	Approved Permit
Ute Tribal 2-16D-54	9	5	S	4	W	4301352481	Oil Well	Approved Permit
State Tribal 3-3D-55	3	5	S	5	W	4301352532	Oil Well	Approved Permit
State Tribal 4-3D-55	3	5	S	5	W	4301352533	Oil Well	Approved Permit
State Tribal 5-3D-55	3	5	S	5	W	4301352535	Oil Well	Approved Permit
State Tribal 6-3D-55	3	5	S	5	W	4301352536	Oil Well	Approved Permit
UTE TRIBAL 15-12D-55	12	5	S	5	W	4301352549	Oil Well	Approved Permit
Ute Tribal 9-11D-55	11	5	S	5	W	4301352564	Oil Well	Approved Permit
UTE TRIBAL 10-11D-55	11	5	S	5	W	4301352566	Oil Well	Approved Permit
UTE TRIBAL 15-11D-55	11	5	S	5	W	4301352567	Oil Well	Approved Permit
UTE TRIBAL 14-12D-55	12	5	S	5	W	4301352592	Oil Well	Approved Permit
UTE TRIBAL 13-12D-55	12	5	S	5	W	4301352593	Oil Well	Approved Permit
UTE TRIBAL 10-11D-54	11	5	S	4	W	4301352603	Oil Well	Approved Permit
UTE TRIBAL 9-11D-54	11	5	S	4	W	4301352604	Oil Well	Approved Permit
UTE TRIBAL 15-11-54	11	5	S	4	W	4301352605	Oil Well	Approved Permit
UTE TRIBAL 16-11D-54	11	5	S	4	W	4301352606	Oil Well	Approved Permit
UTE TRIBAL 14-11D-55	11	5	S	5	W	4301352610	Oil Well	Approved Permit
UTE TRIBAL 13-11D-55	11	5	S	5	W	4301352611	Oil Well	Approved Permit
UTE TRIBAL 12-11D-55	11	5	S	5	W	4301352612	Oil Well	Approved Permit
UTE TRIBAL 11-11D-55	11	5	S	5	W	4301352613	Oil Well	Approved Permit
Federal 6-7D-65	7	6	S	5	W	4301352682	Oil Well	Approved Permit
Federal 11-7D-65	7	6	S	5	W	4301352683	Oil Well	Approved Permit
Federal 10-7D-65	7	6	S	5	W	4301352684	Oil Well	Approved Permit
Federal 7-7D-65	7	6	S	5	W	4301352685	Oil Well	Approved Permit
UTE TRIBAL 4-17D-55	17	5	S	5	W	4301352695	Oil Well	Approved Permit
UTE TRIBAL 14-13D-54	13	5	S	4	W	4301352702	Oil Well	Approved Permit
State Tribal 3-11D-55	11	5	S	5	W	4301352704	Oil Well	Approved Permit
State Tribal 4-11D-55	11	5	S	5	W	4301352705	Oil Well	Approved Permit
State Tribal 5-11D-55	11	5	S	5	W	4301352706	Oil Well	Approved Permit
State Tribal 6-11D-55	11	5	S	5	W	4301352707	Oil Well	Approved Permit
State Tribal 8-11D-55	11	5	S	5	W	4301352708	Oil Well	Approved Permit

Well Transfer
 From: Linn Operating, Inc.
 To: Linn Operation, LLC
 Effective: 3/1/2017

State Tribal 7-11D-55	11	5	S	5	W	4301352709	Oil Well	Approved Permit
State Tribal 2-11D-55	11	5	S	5	W	4301352710	Oil Well	Approved Permit
State Tribal 1-11D-55	11	5	S	5	W	4301352711	Oil Well	Approved Permit
UTE TRIBAL 9-4D-55	4	5	S	5	W	4301352713	Oil Well	Approved Permit
State Tribal 2-10D-55	10	5	S	5	W	4301352714	Oil Well	Approved Permit
State Tribal 7-10D-55	10	5	S	5	W	4301352715	Oil Well	Approved Permit
State Tribal 8-10D-55	10	5	S	5	W	4301352716	Oil Well	Approved Permit
UTE TRIBAL 10-4D-55	4	5	S	5	W	4301352717	Oil Well	Approved Permit
UTE TRIBAL 15-4D-55	4	5	S	5	W	4301352718	Oil Well	Approved Permit
State Tribal 1-10D-55	10	5	S	5	W	4301352720	Oil Well	Approved Permit
UTE TRIBAL 16-4D-55	4	5	S	5	W	4301352721	Oil Well	Approved Permit
State Tribal 3-10D-55	10	5	S	5	W	4301352723	Oil Well	Approved Permit
State Tribal 4-10D-55	10	5	S	5	W	4301352724	Oil Well	Approved Permit
State Tribal 5-10D-55	10	5	S	5	W	4301352725	Oil Well	Approved Permit
State Tribal 6-10D-55	10	5	S	5	W	4301352726	Oil Well	Approved Permit
UTE TRIBAL 11-5D-55	5	5	S	5	W	4301352727	Oil Well	Approved Permit
UTE TRIBAL 12-5D-55	5	5	S	5	W	4301352728	Oil Well	Approved Permit
UTE TRIBAL 13-5D-55	5	5	S	5	W	4301352729	Oil Well	Approved Permit
UTE TRIBAL 14-5D-55	5	5	S	5	W	4301352730	Oil Well	Approved Permit
State Tribal 15-2D-55	2	5	S	5	W	4301352732	Oil Well	Approved Permit
State Tribal 16-2D-55	2	5	S	5	W	4301352733	Oil Well	Approved Permit
State Tribal 9-2D-55	2	5	S	5	W	4301352735	Oil Well	Approved Permit
UTE TRIBAL 16-30D-55	30	5	S	5	W	4301352738	Oil Well	Approved Permit
Myrin Tribal 9-19D-55	19	5	S	5	W	4301352739	Oil Well	Approved Permit
State Tribal 16-3D-55	3	5	S	5	W	4301352740	Oil Well	Approved Permit
State Tribal 15-3D-55	3	5	S	5	W	4301352741	Oil Well	Approved Permit
State Tribal 10-3D-55	3	5	S	5	W	4301352742	Oil Well	Approved Permit
State Tribal 9-3D-55	3	5	S	5	W	4301352743	Oil Well	Approved Permit
Myrin Tribal 15-19D-55	19	5	S	5	W	4301352744	Oil Well	Approved Permit
Myrin Tribal 13-19D-55	19	5	S	5	W	4301352745	Oil Well	Approved Permit
Myrin Tribal 12-19D-55	19	5	S	5	W	4301352746	Oil Well	Approved Permit
UTE TRIBAL 5-4D-55	4	5	S	5	W	4301352747	Oil Well	Approved Permit
UTE TRIBAL 4-4D-55	4	5	S	5	W	4301352748	Oil Well	Approved Permit
UTE TRIBAL 3-4D-55	4	5	S	5	W	4301352749	Oil Well	Approved Permit
UTE TRIBAL 6-4D-55	4	5	S	5	W	4301352754	Oil Well	Approved Permit
UTE TRIBAL 7-31D-55	31	5	S	5	W	4301352764	Oil Well	Approved Permit
Myrin Tribal 11-19D-55	19	5	S	5	W	4301352765	Oil Well	Approved Permit
UTE TRIBAL 4-30D-55	30	5	S	5	W	4301352796	Oil Well	Approved Permit
UTE TRIBAL 5-30D-55	30	5	S	5	W	4301352797	Oil Well	Approved Permit
UTE TRIBAL 7-30D-55	30	5	S	5	W	4301352799	Oil Well	Approved Permit
UTE TRIBAL 1-30D-55	30	5	S	5	W	4301352809	Oil Well	Approved Permit
LC TRIBAL 6-25D-56	25	5	S	6	W	4301352810	Oil Well	Approved Permit
LC TRIBAL 4-25D-56	25	5	S	6	W	4301352812	Oil Well	Approved Permit
Federal 6-13D-65	13	6	S	5	W	4301352813	Oil Well	Approved Permit
Federal 4-13D-65	13	6	S	5	W	4301352814	Oil Well	Approved Permit

Well Transfer
 From: Linn Operating, Inc.
 To: Linn Operation, LLC
 Effective: 3/1/2017

Federal 3-13D-65	13	6	S	5	W	4301352815	Oil Well	Approved Permit
Federal 3-16D-64	16	6	S	4	W	4301352823	Oil Well	Approved Permit
Federal 4-16D-64	16	6	S	4	W	4301352824	Oil Well	Approved Permit
Federal 5-16D-64	16	6	S	4	W	4301352825	Oil Well	Approved Permit
Federal 6-16D-64	16	6	S	4	W	4301352826	Oil Well	Approved Permit
Federal 5-13D-65	13	6	S	5	W	4301352827	Oil Well	Approved Permit
LC TRIBAL 1-25D-56	25	5	S	6	W	4301352835	Oil Well	Approved Permit
LC TRIBAL 2-25D-56	25	5	S	6	W	4301352836	Oil Well	Approved Permit
LC TRIBAL 8-25D-56	25	5	S	6	W	4301352837	Oil Well	Approved Permit
LC TRIBAL 9-25D-56	25	5	S	6	W	4301352840	Oil Well	Approved Permit
LC TRIBAL 15-25-56	25	5	S	6	W	4301352844	Oil Well	Approved Permit
Federal 9-5D-65	5	6	S	5	W	4301352846	Oil Well	Approved Permit
Federal 10-5D-65	5	6	S	5	W	4301352847	Oil Well	Approved Permit
LC TRIBAL 16-25D-56	25	5	S	6	W	4301352848	Oil Well	Approved Permit
LC TRIBAL 10-25D-56	25	5	S	6	W	4301352849	Oil Well	Approved Permit
UTE TRIBAL 8-30D-55	29	5	S	5	W	4301352855	Oil Well	Approved Permit
UTE TRIBAL 9-29D-55	29	5	S	5	W	4301352870	Oil Well	Approved Permit
UTE TRIBAL 6-24D-55	24	5	S	5	W	4301352871	Oil Well	Approved Permit
UTE TRIBAL 16-17D-55	17	5	S	5	W	4301352872	Oil Well	Approved Permit
Federal 9-8D-64	9	6	S	4	W	4301352880	Oil Well	Approved Permit
Federal 16-8D-64	9	6	S	4	W	4301352881	Oil Well	Approved Permit
UTE TRIBAL 13-27D-55	27	5	S	5	W	4301352882	Oil Well	Approved Permit
UTE TRIBAL 4-29D-55	29	5	S	5	W	4301352883	Oil Well	Approved Permit
UTE TRIBAL 1-29D-55	29	5	S	5	W	4301352884	Oil Well	Approved Permit
Federal 4-2D-65	2	6	S	5	W	4301352885	Oil Well	Approved Permit
Federal 5-2D-65	2	6	S	5	W	4301352886	Oil Well	Approved Permit
Federal 12-2D-65	2	6	S	5	W	4301352887	Oil Well	Approved Permit
LC TRIBAL 12-25D-56	25	5	S	6	W	4301352888	Oil Well	Approved Permit
LC TRIBAL 13-25D-56	25	5	S	6	W	4301352890	Oil Well	Approved Permit
LC TRIBAL 14-25D-56	25	5	S	6	W	4301352891	Oil Well	Approved Permit
Federal 15-3D-65	3	6	S	5	W	4301352892	Oil Well	Approved Permit
Federal 9-3D-65	3	6	S	5	W	4301352893	Oil Well	Approved Permit
Federal 8-3D-65	3	6	S	5	W	4301352894	Oil Well	Approved Permit
Federal 6-3D-65	3	6	S	5	W	4301352895	Oil Well	Approved Permit
LC Nielsen Tribal 6-33D-56	33	5	S	6	W	4301352896	Oil Well	Approved Permit
LC Nielsen Tribal 2-33D-56	33	5	S	6	W	4301352897	Oil Well	Approved Permit
LC Nielsen Tribal 4-33D-56	33	5	S	6	W	4301352898	Oil Well	Approved Permit
LC Nielsen Tribal 5-33D-56	33	5	S	6	W	4301352899	Oil Well	Approved Permit
UTE FEE 13-9D-54	9	5	S	4	W	4301352906	Oil Well	Approved Permit
UTE FEE 2-34D-55	27	5	S	5	W	4301352971	Oil Well	Approved Permit
Federal 13-7D-65	7	6	S	5	W	4301352974	Oil Well	Approved Permit
Federal 14-7D-65	7	6	S	5	W	4301352975	Oil Well	Approved Permit
UTE TRIBAL 6-27D-55	27	5	S	5	W	4301352976	Oil Well	Approved Permit
LC Nielsen Tribal 12-27D-56	27	5	S	6	W	4301352977	Oil Well	Approved Permit
LC Nielsen Tribal 13-27D-56	27	5	S	6	W	4301352978	Oil Well	Approved Permit

Well Transfer
 From: Linn Operating, Inc.
 To: Linn Operation, LLC
 Effective: 3/1/2017

LC Nielsen Tribal 16-28D-56	27	5	S	6	W	4301352979		Oil Well	Approved Permit
LC Nielsen Fee 9-28D-56	27	5	S	6	W	4301352980		Oil Well	Approved Permit
LC FEE 9-36D-56	36	5	S	6	W	4301352982		Oil Well	Approved Permit
LC FEE 15-36D-56	36	5	S	6	W	4301352983		Oil Well	Approved Permit
LC TRIBAL 6-36D-56	36	5	S	6	W	4301352984		Oil Well	Approved Permit
LC TRIBAL 5-36D-56	36	5	S	6	W	4301352985		Oil Well	Approved Permit
LC TRIBAL 4-36D-56	36	5	S	6	W	4301352986		Oil Well	Approved Permit
LC TRIBAL 3-36D-56	36	5	S	6	W	4301352987		Oil Well	Approved Permit
LC TRIBAL 2-35D-56	35	5	S	6	W	4301352988		Oil Well	Approved Permit
LC TRIBAL 1-35D-56	35	5	S	6	W	4301352989		Oil Well	Approved Permit
LC TRIBAL 9-35D-56	35	5	S	6	W	4301353018		Oil Well	Approved Permit
LC TRIBAL 6-35D-56	35	5	S	6	W	4301353019		Oil Well	Approved Permit
LC TRIBAL 10-35D-56	35	5	S	6	W	4301353020		Oil Well	Approved Permit
UTE TRIBAL 9-17D-55	17	5	S	5	W	4301353022		Oil Well	Approved Permit
LC TRIBAL 8-35D-56	35	5	S	6	W	4301353023		Oil Well	Approved Permit
UTE TRIBAL 10-17D-55	17	5	S	5	W	4301353024		Oil Well	Approved Permit
LC TRIBAL 7-35D-56	35	5	S	6	W	4301353025		Oil Well	Approved Permit
LC TRIBAL 5-35D-56	35	5	S	6	W	4301353026		Oil Well	Approved Permit
LC TRIBAL 15-35D-56	35	5	S	6	W	4301353027		Oil Well	Approved Permit
LC TRIBAL 16-35D-56	35	5	S	6	W	4301353028		Oil Well	Approved Permit
LC TRIBAL 3-35D-56	35	5	S	6	W	4301353029		Oil Well	Approved Permit
LC TRIBAL 4-35D-56	35	5	S	6	W	4301353030		Oil Well	Approved Permit
LC TRIBAL 14-35D-56	35	5	S	6	W	4301353036		Oil Well	Approved Permit
LC TRIBAL 13-35D-56	35	5	S	6	W	4301353038		Oil Well	Approved Permit
LC TRIBAL 12-35D-56	35	5	S	6	W	4301353039		Oil Well	Approved Permit
LC TRIBAL 11-35D-56	35	5	S	6	W	4301353040		Oil Well	Approved Permit
UTE TRIBAL 8-14D-55	14	5	S	5	W	4301353099		Oil Well	Approved Permit
LC FEE 13-36D-56	36	5	S	6	W	4301353114		Oil Well	Approved Permit
LC FEE 11-36D-56	36	5	S	6	W	4301353115		Oil Well	Approved Permit
LC Nielsen Fee 15-28D-56	28	5	S	6	W	4301353131		Oil Well	Approved Permit
UTE TRIBAL 3-20D-55	20	5	S	5	W	4301333280	18424	Oil Well	Drilling Operations Suspended
LC TRIBAL 4H-17-56	17	5	S	6	W	4301333540	18067	Oil Well	Drilling Operations Suspended
UTE TRIBAL 8-20D-55	20	5	S	5	W	4301333676	17308	Oil Well	Drilling Operations Suspended
UTE TRIBAL 14-14D-55	14	5	S	5	W	4301333699	18409	Oil Well	Drilling Operations Suspended
UTE TRIBAL 5-29D-55	29	5	S	5	W	4301333740	17306	Oil Well	Drilling Operations Suspended
UTE TRIBAL 7-32D-55	32	5	S	5	W	4301333794	18359	Oil Well	Drilling Operations Suspended
UTE TRIBAL 12-27D-55	27	5	S	5	W	4301333798	18360	Oil Well	Drilling Operations Suspended
BERRY TRIBAL 2-23D-54	23	5	S	4	W	4301333805	18546	Oil Well	Drilling Operations Suspended
UTE TRIBAL 13-29D-55	29	5	S	5	W	4301333807	18378	Oil Well	Drilling Operations Suspended
UTE TRIBAL 16-28D-55	28	5	S	5	W	4301333887	18594	Oil Well	Drilling Operations Suspended
FEDERAL 10-10D-65	10	6	S	5	W	4301350523	19773	Oil Well	Drilling Operations Suspended
LC FEE 8-15D-56	15	5	S	6	W	4301350597	19347	Oil Well	Drilling Operations Suspended
SFW FEE 13-10D-54	10	5	S	4	W	4301350892	19186	Oil Well	Drilling Operations Suspended
SFW TRIBAL 11-10D-54	10	5	S	4	W	4301350893	19215	Oil Well	Drilling Operations Suspended
LC TRIBAL 16-34D-45	34	4	S	5	W	4301350977	18658	Oil Well	Drilling Operations Suspended

Well Transfer
 From: Linn Operating, Inc.
 To: Linn Operation, LLC
 Effective: 3/1/2017

LC TRIBAL 5-29D-56	29	5	S	6	W	4301351184		Oil Well	Drilling Operations Suspended
LC TRIBAL 2-33D-45	33	4	S	5	W	4301351402	18854	Oil Well	Drilling Operations Suspended
LC TRIBAL 9-24D-45	24	4	S	5	W	4301351431	18861	Oil Well	Drilling Operations Suspended
LC TRIBAL 9-3D-56	3	5	S	6	W	4301351514	18948	Oil Well	Drilling Operations Suspended
GALLOWAY #2-14B2	14	2	S	2	W	4301351739	19044	Oil Well	Drilling Operations Suspended
LC Tribal 3-34D-56	34	5	S	6	W	4301352087	19234	Oil Well	Drilling Operations Suspended
LC Tribal 7-34D-56	34	5	S	6	W	4301352088	19235	Oil Well	Drilling Operations Suspended
Ute Tribal 5-9D-54	9	5	S	4	W	4301352463	19354	Oil Well	Drilling Operations Suspended
Ute Tribal 3-9D-54	9	5	S	4	W	4301352464	19355	Oil Well	Drilling Operations Suspended
UTE TRIBAL 7-17D-55	17	5	S	5	W	4301352691	19691	Oil Well	Drilling Operations Suspended
UTE TRIBAL 6-17D-55	17	5	S	5	W	4301352692	19708	Oil Well	Drilling Operations Suspended
UTE TRIBAL 3-17D-55	17	5	S	5	W	4301352693	19709	Oil Well	Drilling Operations Suspended
UTE TRIBAL 2-17D-55	17	5	S	5	W	4301352694	19692	Oil Well	Drilling Operations Suspended
State Tribal 3-12D-55	12	5	S	5	W	4301352697	19667	Oil Well	Drilling Operations Suspended
State Tribal 4-12D-55	12	5	S	5	W	4301352698	19668	Oil Well	Drilling Operations Suspended
State Tribal 10-2D-55	2	5	S	5	W	4301352734	19710	Oil Well	Drilling Operations Suspended
LC TRIBAL 1-36D-56	36	5	S	6	W	4301353021		Oil Well	Drilling Operations Suspended
LC TRIBAL 8-36D-56	36	5	S	6	W	4301353034		Oil Well	Drilling Operations Suspended
LC TRIBAL 7-36D-56	36	5	S	6	W	4301353035		Oil Well	Drilling Operations Suspended
LC TRIBAL 2-36D-56	36	5	S	6	W	4301353037		Oil Well	Drilling Operations Suspended
UTE TRIBAL 13-17D-55	17	5	S	5	W	4301333550		Oil Well	Location Abandoned
UTE TRIBAL 11-14D-54	14	5	S	4	W	4301333596		Oil Well	Location Abandoned
UTE TRIBAL 16-17D-55	17	5	S	5	W	4301333622		Oil Well	Location Abandoned
LC TRIBAL 14-16D-56	16	5	S	6	W	4301334283		Oil Well	Location Abandoned
LC TRIBAL 3-23D-56	23	5	S	6	W	4301350624		Oil Well	Location Abandoned
FEDERAL 2-1D-64	1	6	S	4	W	4301350765		Oil Well	Location Abandoned
FEDERAL 7-1D-64	1	6	S	4	W	4301350766		Oil Well	Location Abandoned
FEDERAL 9-1D-64	1	6	S	4	W	4301350767		Oil Well	Location Abandoned
CC FEE 8-24-38	24	3	S	8	W	4301350885		Oil Well	Location Abandoned
LC FEE 4H-12-57	12	5	S	7	W	4301350952		Oil Well	Location Abandoned
CC TRIBAL 4-2-48	2	4	S	8	W	4301350964		Oil Well	Location Abandoned
LC TRIBAL 7-2D-56	2	5	S	6	W	4301350988		Oil Well	Location Abandoned
LC TRIBAL 10-18D-56	18	5	S	6	W	4301350989		Oil Well	Location Abandoned
LC TRIBAL 3-16D-56	16	5	S	6	W	4301351032		Oil Well	Location Abandoned
CC FEE 6-21-38	21	3	S	8	W	4301351059		Oil Well	Location Abandoned
LC TRIBAL 12H-19-56	19	5	S	6	W	4301351193		Oil Well	Location Abandoned
LC FEE 15-11D-56	11	5	S	6	W	4301351197		Oil Well	Location Abandoned
LC TRIBAL 13H-10-56	11	5	S	6	W	4301351209		Oil Well	Location Abandoned
LC TRIBAL 2-31D-45	31	4	S	5	W	4301351261		Oil Well	Location Abandoned
LC TRIBAL 13H-24-45	24	4	S	5	W	4301351273		Oil Well	Location Abandoned
UTE TRIBAL 6-21D-55	21	5	S	5	W	4301351274		Oil Well	Location Abandoned
UTE TRIBAL 15-16D-55	16	5	S	5	W	4301351284		Oil Well	Location Abandoned
UTE TRIBAL 4H-15-55	15	5	S	5	W	4301351292		Oil Well	Location Abandoned
UTE TRIBAL 13H-14-54	14	5	S	4	W	4301351297		Oil Well	Location Abandoned
UTE TRIBAL 1-32-55	32	5	S	5	W	4301351298		Oil Well	Location Abandoned

Well Transfer
 From: Linn Operating, Inc.
 To: Linn Operation, LLC
 Effective: 3/1/2017

UTE TRIBAL 4-21D-55	21	5	S	5	W	4301351299	Oil Well	Location Abandoned
LC TRIBAL 12-33-45	33	4	S	5	W	4301351301	Oil Well	Location Abandoned
UTE TRIBAL 16-15D-55	15	5	S	5	W	4301351302	Oil Well	Location Abandoned
UTE TRIBAL 2-24-55	24	5	S	5	W	4301351304	Oil Well	Location Abandoned
LC TRIBAL 11-32D-56	32	5	S	6	W	4301351315	Oil Well	Location Abandoned
LC TRIBAL 1-32D-56	32	5	S	6	W	4301351317	Oil Well	Location Abandoned
LC TRIBAL 5H-32-56	32	5	S	6	W	4301351318	Oil Well	Location Abandoned
LC TRIBAL 14-28-45	28	4	S	5	W	4301351339	Oil Well	Location Abandoned
LC TRIBAL 16-32D-45	32	4	S	5	W	4301351340	Oil Well	Location Abandoned
LC TRIBAL 3-31-45	31	4	S	5	W	4301351347	Oil Well	Location Abandoned
LC TRIBAL 1-18D-56	18	5	S	6	W	4301351367	Oil Well	Location Abandoned
LC TRIBAL 9-18D-56	18	5	S	6	W	4301351368	Oil Well	Location Abandoned
LC FEE 9-23D-56	23	5	S	6	W	4301351380	Oil Well	Location Abandoned
LC TRIBAL 1-34D-45	34	4	S	5	W	4301351382	Oil Well	Location Abandoned
LC TRIBAL 12-21D-56	21	5	S	6	W	4301351383	Oil Well	Location Abandoned
LC TRIBAL 7-29D-56	29	5	S	6	W	4301351386	Oil Well	Location Abandoned
UTE TRIBAL 6-15-55	15	5	S	5	W	4301351399	Oil Well	Location Abandoned
UTE TRIBAL7-21D-55	21	5	S	5	W	4301351403	Oil Well	Location Abandoned
CC FEE 13-9D-37	9	3	S	7	W	4301351409	Oil Well	Location Abandoned
CC FEE 16-21D-38	21	3	S	8	W	4301351410	Oil Well	Location Abandoned
UTE TRIBAL 5H-10-54	10	5	S	4	W	4301351415	Oil Well	Location Abandoned
LC FEE 14-1-56	1	5	S	6	W	4301351457	Oil Well	Location Abandoned
LC TRIBAL 5-3D-56	3	5	S	6	W	4301351459	Oil Well	Location Abandoned
LC TRIBAL 12H-23-56	23	5	S	6	W	4301351488	Oil Well	Location Abandoned
LC TRIBAL 12HH-31-45	32	4	S	5	W	4301351499	Oil Well	Location Abandoned
CC Tribal 3-27D-38	27	3	S	8	W	4301351604	Oil Well	Location Abandoned
Myrin Fee 3-16D-55	16	5	S	5	W	4301351633	Oil Well	Location Abandoned
LC TRIBAL 12H-34-56	34	5	S	6	W	4301351634	Oil Well	Location Abandoned
UTE FEE 12-16D-55	16	5	S	5	W	4301351635	Oil Well	Location Abandoned
LC Tribal 13-11D-58	11	5	S	8	W	4301351708	Oil Well	Location Abandoned
LC Tribal 15-11D-58	11	5	S	8	W	4301351709	Oil Well	Location Abandoned
LC FEE 1-11D-56	11	5	S	6	W	4301351712	Oil Well	Location Abandoned
LC Tribal 8M-23-45	23	4	S	5	W	4301351722	Oil Well	Location Abandoned
LC Tribal 3-14D-58	11	5	S	8	W	4301351726	Oil Well	Location Abandoned
LC Tribal 11-11D-58	11	5	S	8	W	4301351729	Oil Well	Location Abandoned
GALLOWAY #3-12B2	12	2	S	2	W	4301351742	Oil Well	Location Abandoned
LC TRIBAL 8-31D-56	31	5	S	6	W	4301351746	Oil Well	Location Abandoned
LC Fee 2-6D-57	6	5	S	7	W	4301351749	Oil Well	Location Abandoned
LC Tribal 15-12D-58	12	5	S	8	W	4301351783	Oil Well	Location Abandoned
LC Tribal 9-12D-58	12	5	S	8	W	4301351784	Oil Well	Location Abandoned
LC Tribal 1-13D-58	12	5	S	8	W	4301351785	Oil Well	Location Abandoned
LC Tribal 13-7D-57	12	5	S	8	W	4301351786	Oil Well	Location Abandoned
LC Tribal 9-2D-58	2	5	S	8	W	4301351788	Oil Well	Location Abandoned
LC Tribal 1-2D-58	2	5	S	8	W	4301351789	Oil Well	Location Abandoned
LC Tribal 5-1D-58	2	5	S	8	W	4301351790	Oil Well	Location Abandoned

Well Transfer
 From: Linn Operating, Inc.
 To: Linn Operation, LLC
 Effective: 3/1/2017

LC Fee 15-6D-57	6	5	S	7	W	4301351816		Oil Well	Location Abandoned
GALLOWAY 4-14B2	14	2	S	2	W	4301351818		Oil Well	Location Abandoned
MORRIS #3-8B1	8	2	S	1	W	4301351836		Oil Well	Location Abandoned
FRITZ #3-24A2	24	1	S	2	W	4301351837		Oil Well	Location Abandoned
LC Fee 7-31D-45	31	4	S	5	W	4301351857		Oil Well	Location Abandoned
LC Tribal 5-31D-45	31	4	S	5	W	4301351858		Oil Well	Location Abandoned
LC Tribal 16-31-45	31	4	S	5	W	4301351863		Oil Well	Location Abandoned
LC FEE 4-32D-45	31	4	S	5	W	4301351892		Oil Well	Location Abandoned
CC Fee 8R-9-37	9	3	S	7	W	4301351937		Oil Well	Location Abandoned
LC Tribal 13-26D-56	26	5	S	6	W	4301352099		Oil Well	Location Abandoned
LC Tribal 2-27D-45	27	4	S	5	W	4301352100		Oil Well	Location Abandoned
LC Tribal 8-27D-45	27	4	S	5	W	4301352101		Oil Well	Location Abandoned
Abbott Fee 1-6D-54	6	5	S	4	W	4301352324		Oil Well	Location Abandoned
Abbott Fee 7-6D-54	6	5	S	4	W	4301352327		Oil Well	Location Abandoned
UTE FEE 10-9D-54	9	5	S	4	W	4301352475		Oil Well	Location Abandoned
UTE FEE 12-9D-54	9	5	S	4	W	4301352476		Oil Well	Location Abandoned
UTE FEE 16-9D-54	9	5	S	4	W	4301352478		Oil Well	Location Abandoned
UTE FEE 11-9D-54	9	5	S	4	W	4301352544		Oil Well	Location Abandoned
UTE TRIBAL 6-5D-55	5	5	S	5	W	4301352556		Oil Well	Location Abandoned
UTE TRIBAL 5-5D-55	5	5	S	5	W	4301352557		Oil Well	Location Abandoned
UTE TRIBAL 4-5D-55	5	5	S	5	W	4301352558		Oil Well	Location Abandoned
UTE TRIBAL 3-5D-55	5	5	S	5	W	4301352559		Oil Well	Location Abandoned
UTE TRIBAL 10-30D-55	30	5	S	5	W	4301352736		Oil Well	Location Abandoned
UTE TRIBAL 8-5D-55	5	5	S	5	W	4301352773		Oil Well	Location Abandoned
UTE FEE 1-13D-55	13	5	S	5	W	4301352838		Oil Well	Location Abandoned
SCOFIELD-THORPE 26-31	26	12	S	7	E	4300730987		Dry Hole	Plugged & Abandoned
SCOFIELD-THORPE 26-43	26	12	S	7	E	4300730990		Dry Hole	Plugged & Abandoned
SCOFIELD CHRISTIANSEN 8-23	8	12	S	7	E	4300730999		Dry Hole	Plugged & Abandoned
MAUREL TAYLOR FEE 1-36A2	36	1	S	2	W	4301330143	5525	Oil Well	Plugged & Abandoned
NUTTERS RIDGE FED 5-1	5	6	S	4	W	4301330403	8231	Oil Well	Plugged & Abandoned
ANTELOPE RIDGE 24-1	24	6	S	5	W	4301330426		Dry Hole	Plugged & Abandoned
B C UTE TRIBAL 8-21	21	5	S	4	W	4301330829	8414	Water Injection Well	Plugged & Abandoned
LC TRIBAL 16-21-46	21	4	S	6	W	4301333575		Dry Hole	Plugged & Abandoned
LC TRIBAL 8-4-56	4	5	S	6	W	4301333605	17046	Oil Well	Plugged & Abandoned
FOY 9-33D-55	33	5	S	5	W	4301333802		Dry Hole	Plugged & Abandoned
EMERALD 2-32A1	32	1	S	1	W	4301350059		Dry Hole	Plugged & Abandoned
CC FEE 7-28-38	28	3	S	8	W	4301350887		Dry Hole	Plugged & Abandoned
CC FEE 8-9-37	9	3	S	7	W	4301350896		Dry Hole	Plugged & Abandoned
LC TRIBAL 5HH-5-56	4	5	S	6	W	4301350927		Dry Hole	Plugged & Abandoned
LC TRIBAL 3-4D-56	4	5	S	6	W	4301351000		Dry Hole	Plugged & Abandoned
GALLOWAY #3-14B2	14	2	S	2	W	4301351741		Dry Hole	Plugged & Abandoned
ST LOST CREEK 32-44	32	11	S	7	E	4304930023		Dry Hole	Plugged & Abandoned
CLYDE MURRAY 1-2A2	2	1	S	2	W	4301330005	5876	Oil Well	Producing
VICTOR C BROWN 1-4A2	4	1	S	2	W	4301330011	5780	Oil Well	Producing
L BOREN U 3-15A2	15	1	S	2	W	4301330086	5755	Oil Well	Producing

Well Transfer
 From: Linn Operating, Inc.
 To: Linn Operation, LLC
 Effective: 3/1/2017

LAMICQ-URTY U 3-17A2	17	1	S	2	W	4301330099	5745	Oil Well	Producing
L BOREN U 4-23A2	23	1	S	2	W	4301330115	5905	Oil Well	Producing
TOMLINSON FED 1-25A2	25	1	S	2	W	4301330120	5535	Oil Well	Producing
WOODWARD 1-21A2	21	1	S	2	W	4301330130	5665	Oil Well	Producing
LAMICQ 1-20A2	20	1	S	2	W	4301330133	5400	Gas Well	Producing
L RBRTSN ST 1-1B2	1	2	S	2	W	4301330200	5410	Oil Well	Producing
SMITH ALBERT 1-8C5	8	3	S	5	W	4301330245	5490	Oil Well	Producing
FRESTON ST 1-8B1	8	2	S	1	W	4301330294	5345	Oil Well	Producing
GEORGE MURRAY 1-16B1	16	2	S	1	W	4301330297	5950	Oil Well	Producing
LAMICQ-URTY U 4-5A2	5	1	S	2	W	4301330347	5845	Oil Well	Producing
H G COLTHARP 1-15B1	15	2	S	1	W	4301330359	5945	Oil Well	Producing
STATE 3-18A1	18	1	S	1	W	4301330369	5810	Oil Well	Producing
BC UTE TRIBAL 4-22	22	5	S	4	W	4301330755	2620	Oil Well	Producing
DILLMAN 2-28A2	28	1	S	2	W	4301330821	5666	Oil Well	Producing
B C UTE TRIBAL 16-16	16	5	S	4	W	4301330841	9489	Oil Well	Producing
B C UTE TRIBAL 14-15	15	5	S	4	W	4301330842	9440	Oil Well	Producing
UTE TRIBAL 1-32R	32	5	S	4	W	4301330872	13020	Oil Well	Producing
UTE TRIBAL 23-3R	23	5	S	4	W	4301330886	13034	Oil Well	Producing
UTE TRIBAL 13-3R-54	3	5	S	4	W	4301330924	9488	Oil Well	Producing
S COTTONWOOD RIDGE UTE TRIBAL 1-19	19	5	S	4	W	4301330933	9845	Oil Well	Producing
TABBY CYN UTE TRIBAL 1-25	25	5	S	5	W	4301330945	9722	Oil Well	Producing
S BRUNDAGE UTE TRIBAL 1-30	30	5	S	4	W	4301330948	9850	Oil Well	Producing
SOWERS CYN UTE TRIBAL 3-26	26	5	S	5	W	4301330955	10423	Oil Well	Producing
UTE TRIBAL 3-24R-55 (REENTRY)	24	5	S	5	W	4301330960	15173	Oil Well	Producing
UTE TRIBAL 1-20	20	5	S	4	W	4301330966	9925	Oil Well	Producing
JOHN 2-3-B2	3	2	S	2	W	4301330975	5387	Oil Well	Producing
LAMICQ-ROBERTSON ST 2-1B2	1	2	S	2	W	4301330995	5412	Oil Well	Producing
T C UTE TRIBAL 9-23X	23	5	S	5	W	4301330999	9720	Oil Well	Producing
UTE TRIBAL 2-7A2	7	1	S	2	W	4301331009	5836	Oil Well	Producing
UTE TRIBAL 15-24R	24	5	S	5	W	4301331129	11985	Oil Well	Producing
S BRUNDAGE CYN UTE TRIBAL 4-27	27	5	S	4	W	4301331131	9851	Oil Well	Producing
HATCH 2-3B1	3	2	S	1	W	4301331147	10615	Oil Well	Producing
NORLING 2-9B1	9	2	S	1	W	4301331151	10616	Oil Well	Producing
UTE TRIBAL 5-13	13	5	S	5	W	4301331152	10421	Oil Well	Producing
SHAW 2-27A2	27	1	S	2	W	4301331184	10753	Oil Well	Producing
LAMICQ-URRITY 4-17A2	17	1	S	2	W	4301331190	10764	Oil Well	Producing
FRESTON 2-8B1	8	2	S	1	W	4301331203	10851	Oil Well	Producing
WISSE 3-35A2	35	1	S	2	W	4301331215	10925	Oil Well	Producing
MECCA 2-8A2	8	1	S	2	W	4301331231	10981	Oil Well	Producing
SWYKES 2-21A2	21	1	S	2	W	4301331235	10998	Oil Well	Producing
SHERMAN 2-12B2	12	2	S	2	W	4301331238	11009	Oil Well	Producing
DUNCAN 4-2A2	2	1	S	2	W	4301331276	11258	Gas Well	Producing
HAMBLIN 3-9A2	9	1	S	2	W	4301331278	11094	Gas Well	Producing
UTE TRIBAL 7-20R-54	20	5	S	4	W	4301331281	14088	Oil Well	Producing
Z and T UTE TRIBAL 7-19	19	5	S	4	W	4301331282	11131	Oil Well	Producing

Well Transfer
 From: Linn Operating, Inc.
 To: Linn Operation, LLC
 Effective: 3/1/2017

UTE TRIBAL 13-19	19	5	S	4	W	4301331284	11134	Oil Well	Producing
BAR-F 2-5B1	5	2	S	1	W	4301331286	11113	Oil Well	Producing
Z and T UTE TRIBAL 7-25	25	5	S	5	W	4301331310	11416	Oil Well	Producing
SMITH 2-9C5	9	3	S	5	W	4301331321	11245	Oil Well	Producing
LORANGER 2-24A2	24	1	S	2	W	4301331322	11244	Oil Well	Producing
UTE 2-6B3	6	2	S	3	W	4301331325	11446	Oil Well	Producing
MCELPRANG 2-30A1	30	1	S	1	W	4301331326	11252	Oil Well	Producing
SMITH 2-7C5	7	3	S	5	W	4301331327	11324	Oil Well	Producing
SMITH 2-18C5	18	3	S	5	W	4301331328	11336	Oil Well	Producing
UTE 2-24A3	24	1	S	3	W	4301331329	11339	Oil Well	Producing
UTE 5-19A2	19	1	S	2	W	4301331330	11277	Oil Well	Producing
EDWARDS 3-10B1	10	2	S	1	W	4301331332	11264	Oil Well	Producing
SUNDANCE 4-15A2	15	1	S	2	W	4301331333	11269	Oil Well	Producing
LORANGER 6-22A2	22	1	S	2	W	4301331334	11335	Oil Well	Producing
COX 2-36A2	36	1	S	2	W	4301331335	11330	Oil Well	Producing
SMITH 2-6C5	6	3	S	5	W	4301331338	11367	Oil Well	Producing
FRESTON 2-7B1	7	2	S	1	W	4301331341	11338	Oil Well	Producing
PEARSON 2-11B2	11	2	S	2	W	4301331356	11359	Oil Well	Producing
LAMB 2-16A2	16	1	S	2	W	4301331390	11487	Oil Well	Producing
LABRUM 2-23A2	23	1	S	2	W	4301331393	11514	Oil Well	Producing
UTE TRIBAL 13-17	17	5	S	4	W	4301331546	11921	Oil Well	Producing
UTE TRIBAL 11-19	19	5	S	4	W	4301331547	11920	Oil Well	Producing
UTE TRIBAL 13-22	22	5	S	4	W	4301331548	11926	Oil Well	Producing
UTE TRIBAL 1-28	28	5	S	4	W	4301331549	11925	Oil Well	Producing
UTE TRIBAL 4-30	30	5	S	4	W	4301331550	11914	Oil Well	Producing
UTE TRIBAL 15-16	16	5	S	4	W	4301331648	11951	Oil Well	Producing
UTE TRIBAL 16-18	18	5	S	4	W	4301331650	11946	Oil Well	Producing
UTE TRIBAL 5-20	20	5	S	4	W	4301331651	11957	Oil Well	Producing
UTE TRIBAL 15-23	23	5	S	5	W	4301331671	11989	Oil Well	Producing
TABBY CANYON 1-21	21	5	S	5	W	4301331699	12225	Oil Well	Producing
TABBY CANYON 8-22	22	5	S	5	W	4301331700	12008	Oil Well	Producing
SOWERS CANYON 9-27	27	5	S	5	W	4301331701	11997	Oil Well	Producing
UTE TRIBAL 9-19	19	5	S	4	W	4301331831	12175	Oil Well	Producing
UTE TRIBAL 15-19	19	5	S	4	W	4301331832	12180	Oil Well	Producing
UTE TRIBAL 2-25	25	5	S	5	W	4301331833	12153	Oil Well	Producing
UTE TRIBAL 3-25	25	5	S	5	W	4301331834	12152	Oil Well	Producing
UTE TRIBAL 11-24	24	5	S	5	W	4301331909	12190	Oil Well	Producing
UTE TRIBAL 13-24	24	5	S	5	W	4301331910	12217	Oil Well	Producing
UTE TRIBAL 11-25	25	5	S	5	W	4301331911	12182	Oil Well	Producing
UTE TRIBAL 1-26	26	5	S	5	W	4301331912	12235	Oil Well	Producing
UTE TRIBAL 2-19	19	5	S	4	W	4301332140	12795	Oil Well	Producing
UTE TRIBAL 6-25H	25	5	S	5	W	4301332143	12750	Oil Well	Producing
UTE TRIBAL 9-18	18	5	S	4	W	4301332144	12746	Oil Well	Producing
UTE TRIBAL 11-17	17	5	S	4	W	4301332145	12747	Oil Well	Producing
UTE TRIBAL 12-17	17	5	S	4	W	4301332146	12745	Oil Well	Producing

Well Transfer
 From: Linn Operating, Inc.
 To: Linn Operation, LLC
 Effective: 3/1/2017

UTE TRIBAL 15-18	18	5	S	4	W	4301332148	12794	Oil Well	Producing
UTE TRIBAL 6-22	22	5	S	4	W	4301332163	12974	Oil Well	Producing
UTE TRIBAL 6-21	21	5	S	4	W	4301332164	12994	Oil Well	Producing
UTE TRIBAL 7-28	28	5	S	4	W	4301332166	12995	Oil Well	Producing
UTE TRIBAL 11-20	20	5	S	4	W	4301332168	12946	Oil Well	Producing
UTE TRIBAL 13-25	25	5	S	5	W	4301332169	12857	Oil Well	Producing
UTE TRIBAL 2-27	27	5	S	4	W	4301332179	12975	Oil Well	Producing
UTE TRIBAL 1-34	34	5	S	4	W	4301332186	13121	Oil Well	Producing
UTE TRIBAL 2-35	35	5	S	5	W	4301332187	13021	Oil Well	Producing
UTE TRIBAL 4-36	36	5	S	5	W	4301332188	13063	Oil Well	Producing
UTE TRIBAL 5-28	28	5	S	4	W	4301332189	13026	Oil Well	Producing
UTE TRIBAL 5-31	31	5	S	4	W	4301332190	13080	Oil Well	Producing
UTE TRIBAL 9-26	26	5	S	4	W	4301332191	13101	Oil Well	Producing
UTE TRIBAL 11-28	28	5	S	4	W	4301332192	13022	Oil Well	Producing
UTE TRIBAL 3-29	29	5	S	4	W	4301332193	13042	Oil Well	Producing
BOWMAN 5-5A2	5	1	S	2	W	4301332202	13043	Oil Well	Producing
BOREN 4-9A2	9	1	S	2	W	4301332203	13079	Oil Well	Producing
UTE TRIBAL 5-19	19	5	S	4	W	4301332204	13090	Oil Well	Producing
UTE TRIBAL 12-15	15	5	S	4	W	4301332205	13100	Oil Well	Producing
UTE TRIBAL 13-20	20	5	S	4	W	4301332206	13048	Oil Well	Producing
BLANCHARD 3-10A2	10	1	S	2	W	4301332223	13149	Oil Well	Producing
SQUIRES 3-8A2	8	1	S	2	W	4301332227	13176	Oil Well	Producing
UTE TRIBAL 1-24-55	24	5	S	5	W	4301332259	13618	Oil Well	Producing
UTE TRIBAL 3-28-54	28	5	S	4	W	4301332261	13644	Oil Well	Producing
UTE TRIBAL 5-26-55	26	5	S	5	W	4301332264	13642	Oil Well	Producing
UTE TRIBAL 6-36-55	36	5	S	5	W	4301332265	13600	Oil Well	Producing
UTE TRIBAL 8-35-55	35	5	S	5	W	4301332267	13571	Oil Well	Producing
UTE TRIBAL 9-24-55	24	5	S	5	W	4301332268	13620	Oil Well	Producing
UTE TRIBAL 11-23-55	23	5	S	5	W	4301332269	13572	Oil Well	Producing
UTE TRIBAL 15-25-55	25	5	S	5	W	4301332271	13566	Oil Well	Producing
UTE TRIBAL 16-14-55	14	5	S	5	W	4301332272	13567	Oil Well	Producing
UTE TRIBAL 15-27-55	27	5	S	5	W	4301332339	14020	Oil Well	Producing
UTE TRIBAL 5-15-55	15	5	S	5	W	4301332344	13606	Oil Well	Producing
UTE TRIBAL 7-20-55	20	5	S	5	W	4301332346	13607	Oil Well	Producing
MOON TRIBAL 12-23-54	23	5	S	4	W	4301332347	14008	Oil Well	Producing
UTE TRIBAL 14-28-55	28	5	S	5	W	4301332348	13580	Oil Well	Producing
UTE TRIBAL 16-29-55	29	5	S	5	W	4301332349	13581	Oil Well	Producing
UTE TRIBAL 2-32-55	32	5	S	5	W	4301332350	13695	Oil Well	Producing
FOY TRIBAL 11-34-55	34	5	S	5	W	4301332351	13648	Oil Well	Producing
UTE TRIBAL 16-35-55	35	5	S	5	W	4301332352	14267	Oil Well	Producing
UTE TRIBAL 10-35-55	35	5	S	5	W	4301332353	13645	Oil Well	Producing
UTE TRIBAL 12-36-55	36	5	S	5	W	4301332354	13643	Oil Well	Producing
UTE TRIBAL 14-36-55	36	5	S	5	W	4301332355	14262	Oil Well	Producing
UTE TRIBAL 16-36-55	36	5	S	5	W	4301332356	14122	Oil Well	Producing
UTE TRIBAL 4-33-55	33	5	S	5	W	4301332357	13685	Oil Well	Producing

Well Transfer
 From: Linn Operating, Inc.
 To: Linn Operation, LLC
 Effective: 3/1/2017

UTE TRIBAL 15-17-55	17	5	S	5	W	4301332358	13698	Oil Well	Producing
UTE TRIBAL 12-14-54	14	5	S	4	W	4301332369	13647	Oil Well	Producing
UTE TRIBAL 3-20-54	20	5	S	4	W	4301332377	13955	Oil Well	Producing
UTE TRIBAL 4-21-54	21	5	S	4	W	4301332378	13907	Oil Well	Producing
UTE TRIBAL 9-20-54	20	5	S	4	W	4301332379	13906	Oil Well	Producing
UTE TRIBAL 5-30-54	30	5	S	4	W	4301332380	13905	Oil Well	Producing
UTE TRIBAL 9-30-54	30	5	S	4	W	4301332383	14050	Oil Well	Producing
UTE TRIBAL 12-21-54	21	5	S	4	W	4301332385	13928	Oil Well	Producing
UTE TRIBAL 15-20-54	20	5	S	4	W	4301332386	13911	Oil Well	Producing
UTE TRIBAL 13-28-54	28	5	S	4	W	4301332387	13908	Oil Well	Producing
UTE TRIBAL 9-28-54	28	5	S	4	W	4301332388	13910	Oil Well	Producing
UTE TRIBAL 15-28-54	28	5	S	4	W	4301332389	13909	Oil Well	Producing
UTE TRIBAL 9-25-55	25	5	S	5	W	4301332390	13715	Oil Well	Producing
MOON TRIBAL 6-27-54	27	5	S	4	W	4301332407	13969	Oil Well	Producing
MOON TRIBAL 14-27-54	27	5	S	4	W	4301332408	13998	Oil Well	Producing
UTE TRIBAL 3-32-54	32	5	S	4	W	4301332410	13949	Oil Well	Producing
UTE TRIBAL 7-32-54	32	5	S	4	W	4301332411	13936	Oil Well	Producing
UTE TRIBAL 7-33-54	33	5	S	4	W	4301332413	13945	Oil Well	Producing
UTE TRIBAL 11-20-55	20	5	S	5	W	4301332415	14269	Oil Well	Producing
UTE TRIBAL 1-27-55	27	5	S	5	W	4301332416	13947	Oil Well	Producing
UTE TRIBAL 3-27-55	27	5	S	5	W	4301332417	14022	Oil Well	Producing
UTE TRIBAL 7-27-55	27	5	S	5	W	4301332418	13948	Oil Well	Producing
UTE TRIBAL 10-28-55	28	5	S	5	W	4301332419	14580	Oil Well	Producing
UTE TRIBAL 6-32-55	32	5	S	5	W	4301332420	14895	Oil Well	Producing
UTE TRIBAL 8-32-55	32	5	S	5	W	4301332421	14896	Oil Well	Producing
UTE TRIBAL 2-36-55	36	5	S	5	W	4301332422	13937	Oil Well	Producing
UTE TRIBAL 8-36-55	36	5	S	5	W	4301332423	14021	Oil Well	Producing
UTE TRIBAL 13-16-54	16	5	S	4	W	4301332511	13981	Oil Well	Producing
UTE TRIBAL 11-30-54	30	5	S	4	W	4301332512	13982	Oil Well	Producing
UTE TRIBAL 13-23-55	23	5	S	5	W	4301332513	13975	Oil Well	Producing
UTE TRIBAL 7-23-55	23	5	S	5	W	4301332514	13976	Oil Well	Producing
UTE TRIBAL 5-33-54	33	5	S	4	W	4301332521	14060	Oil Well	Producing
UTE TRIBAL 11-33-54	33	5	S	4	W	4301332522	14061	Oil Well	Producing
UTE TRIBAL 14-32-54	32	5	S	4	W	4301332523	14062	Oil Well	Producing
UTE TRIBAL 1-23-55	23	5	S	5	W	4301332524	14044	Oil Well	Producing
UTE TRIBAL 5-29-54	29	5	S	4	W	4301332525	14045	Oil Well	Producing
UTE TRIBAL 1-31-54	31	5	S	4	W	4301332526	14116	Oil Well	Producing
UTE TRIBAL 3-31-54	31	5	S	4	W	4301332527	14109	Oil Well	Producing
UTE TRIBAL 7-31-54	31	5	S	4	W	4301332528	14160	Oil Well	Producing
UTE TRIBAL 9-31-54	31	5	S	4	W	4301332529	14177	Oil Well	Producing
UTE TRIBAL 11-31-54	31	5	S	4	W	4301332530	14163	Oil Well	Producing
UTE TRIBAL 3-23-55	23	5	S	5	W	4301332536	14077	Oil Well	Producing
UTE TRIBAL 5-23-55	23	5	S	5	W	4301332537	14108	Oil Well	Producing
UTE TRIBAL 9-32-54	32	5	S	4	W	4301332538	14199	Oil Well	Producing
UTE TRIBAL 5-32-54	32	5	S	4	W	4301332539	14112	Oil Well	Producing

Well Transfer
 From: Linn Operating, Inc.
 To: Linn Operation, LLC
 Effective: 3/1/2017

MOON TRIBAL 10-27-54	27	5	S	4	W	4301332540	14195	Oil Well	Producing
MOON TRIBAL 12-27-54	27	5	S	4	W	4301332541	14161	Oil Well	Producing
MOON TRIBAL 8-27-54	27	5	S	4	W	4301332543	14139	Oil Well	Producing
UTE TRIBAL 9-33-54	33	5	S	4	W	4301332549	14162	Oil Well	Producing
WILLIAMSON TRIBAL 3-34-54	34	5	S	4	W	4301332550	14222	Oil Well	Producing
WILLIAMSON TRIBAL 5-34-54	34	5	S	4	W	4301332551	14235	Oil Well	Producing
FEDERAL 6-2-65	2	6	S	5	W	4301332557	14655	Oil Well	Producing
UTE TRIBAL 15-29-54	29	5	S	4	W	4301332561	14316	Oil Well	Producing
UTE TRIBAL 7-29-54	29	5	S	4	W	4301332562	14354	Oil Well	Producing
UTE TRIBAL 11-29-54	29	5	S	4	W	4301332563	14337	Oil Well	Producing
UTE TRIBAL 13-29-54	29	5	S	4	W	4301332564	14315	Oil Well	Producing
UTE TRIBAL 4-29-54	29	5	S	4	W	4301332565	14367	Oil Well	Producing
UTE TRIBAL 1-35-54	35	5	S	4	W	4301332567	14266	Oil Well	Producing
UTE TRIBAL 11-13-54	13	5	S	4	W	4301332568	14281	Oil Well	Producing
UTE TRIBAL 2-24-54	24	5	S	4	W	4301332569	14314	Oil Well	Producing
UTE TRIBAL 13-18-54	18	5	S	4	W	4301332571	14388	Oil Well	Producing
UTE TRIBAL 12-29-54	29	5	S	4	W	4301332572	14336	Oil Well	Producing
UTE TRIBAL 4-24-54	24	5	S	4	W	4301332573	14247	Oil Well	Producing
UTE TRIBAL 6-14-54	14	5	S	4	W	4301332586	15270	Oil Well	Producing
UTE TRIBAL 10-15-54	15	5	S	4	W	4301332587	14194	Oil Well	Producing
UTE TRIBAL 16-15-54	15	5	S	4	W	4301332588	14311	Oil Well	Producing
UTE TRIBAL 11-16-54	16	5	S	4	W	4301332589	14178	Oil Well	Producing
UTE TRIBAL 8-22-54	22	5	S	4	W	4301332590	14219	Oil Well	Producing
UTE TRIBAL 2-22-54	22	5	S	4	W	4301332591	14328	Oil Well	Producing
UTE TRIBAL 10-22-54	22	5	S	4	W	4301332592	14218	Oil Well	Producing
UTE TRIBAL 14-22-54	22	5	S	4	W	4301332593	14220	Oil Well	Producing
UTE TRIBAL 13-13-55	13	5	S	5	W	4301332599	15134	Oil Well	Producing
UTE TRIBAL 13-14-55	14	5	S	5	W	4301332600	14236	Oil Well	Producing
UTE TRIBAL 13-15-55	15	5	S	5	W	4301332602	14263	Oil Well	Producing
UTE TRIBAL 10-21-55	21	5	S	5	W	4301332603	14385	Oil Well	Producing
UTE TRIBAL 2-22-55	22	5	S	5	W	4301332604	14268	Oil Well	Producing
UTE TRIBAL 3-22-55	22	5	S	5	W	4301332605	14298	Oil Well	Producing
UTE TRIBAL 9-22-55	22	5	S	5	W	4301332606	14330	Oil Well	Producing
UTE TRIBAL 11-22-55	22	5	S	5	W	4301332607	14329	Oil Well	Producing
MOON TRIBAL 3-27-54	27	5	S	4	W	4301332613	14416	Oil Well	Producing
UTE TRIBAL 5-27-55	27	5	S	5	W	4301332614	14881	Oil Well	Producing
UTE TRIBAL 11-27-55	27	5	S	5	W	4301332615	14882	Oil Well	Producing
UTE TRIBAL 12-22-55	22	5	S	5	W	4301332616	14370	Oil Well	Producing
UTE TRIBAL 15-22-55	22	5	S	5	W	4301332617	14921	Oil Well	Producing
UTE TRIBAL 8-25-55	25	5	S	5	W	4301332620	14365	Oil Well	Producing
UTE TRIBAL 4-20-54	20	5	S	4	W	4301332621	14518	Oil Well	Producing
UTE TRIBAL 6-20-54	20	5	S	4	W	4301332622	14382	Oil Well	Producing
UTE TRIBAL 5-22-54	22	5	S	4	W	4301332624	14547	Oil Well	Producing
UTE TRIBAL 3-30-54	30	5	S	4	W	4301332625	14364	Oil Well	Producing
UTE TRIBAL 3-10-54	10	5	S	4	W	4301332663	14414	Oil Well	Producing

Well Transfer
 From: Linn Operating, Inc.
 To: Linn Operation, LLC
 Effective: 3/1/2017

UTE TRIBAL 15-32-54	32	5	S	4	W	4301332666	14460	Oil Well	Producing
UTE TRIBAL 8-31-55	31	5	S	5	W	4301332673	14407	Oil Well	Producing
UTE TRIBAL 3-35-54	35	5	S	4	W	4301332675	14656	Oil Well	Producing
UTE TRIBAL 2-30-55	30	5	S	5	W	4301332680	14427	Oil Well	Producing
BROWN 3-4A2	4	1	S	2	W	4301332684	14673	Oil Well	Producing
UTE TRIBAL 9-17-54	17	5	S	4	W	4301332687	15309	Oil Well	Producing
UTE TRIBAL 13-31-54	31	5	S	4	W	4301332688	14517	Oil Well	Producing
UTE TRIBAL 14-19-54	19	5	S	4	W	4301332690	14546	Oil Well	Producing
UTE TRIBAL 16-19-54	19	5	S	4	W	4301332691	14491	Oil Well	Producing
UTE TRIBAL 13-32-54	32	5	S	4	W	4301332692	14490	Oil Well	Producing
UTE TRIBAL 11-14-55	14	5	S	5	W	4301332693	15136	Oil Well	Producing
UTE TRIBAL 8-28-55	28	5	S	5	W	4301332694	14574	Oil Well	Producing
FEDERAL 6-1-65	1	6	S	5	W	4301332699	15776	Oil Well	Producing
UTE TRIBAL 9-15-55	15	5	S	5	W	4301332701	14573	Oil Well	Producing
UTE TRIBAL 14-20-54	20	5	S	4	W	4301332702	14459	Oil Well	Producing
#1 DLB 12-15-56	15	5	S	6	W	4301332710	14943	Gas Well	Producing
UTE TRIBAL 12-19-54	19	5	S	4	W	4301332716	14627	Oil Well	Producing
UTE TRIBAL 10-19-54	19	5	S	4	W	4301332717	14628	Oil Well	Producing
UTE TRIBAL 16-30-54	30	5	S	4	W	4301332718	14604	Oil Well	Producing
UTE TRIBAL 11-12-55	12	5	S	5	W	4301332721	14605	Oil Well	Producing
NIELSEN MARSING 13-14-56	14	5	S	6	W	4301332737	15060	Oil Well	Producing
TAYLOR HERRICK 10-22-56	22	5	S	6	W	4301332738	15058	Oil Well	Producing
UTE TRIBAL 16-20-54	20	5	S	4	W	4301332739	14671	Oil Well	Producing
UTE TRIBAL 10-20-54	20	5	S	4	W	4301332740	14691	Oil Well	Producing
UTE TRIBAL 4-28-54	28	5	S	4	W	4301332741	14672	Oil Well	Producing
UTE TRIBAL 13-33-54	33	5	S	4	W	4301332742	14736	Oil Well	Producing
UTE TRIBAL 15-31-54	31	5	S	4	W	4301332743	14690	Oil Well	Producing
UTE TRIBAL 8-30-54	30	5	S	4	W	4301332746	15583	Oil Well	Producing
UTE TRIBAL 10-25-55	25	5	S	5	W	4301332749	14758	Oil Well	Producing
UTE TRIBAL 14-25-55	25	5	S	5	W	4301332750	14798	Oil Well	Producing
UTE TRIBAL 3-36-55	36	5	S	5	W	4301332751	14842	Oil Well	Producing
UTE TRIBAL 16-16-55	16	5	S	5	W	4301332757	14865	Oil Well	Producing
UTE TRIBAL 3-21-55	21	5	S	5	W	4301332758	15112	Oil Well	Producing
UTE TRIBAL 16-25-55	25	5	S	5	W	4301332759	14821	Oil Well	Producing
UTE TRIBAL 1-36-55	36	5	S	5	W	4301332760	14822	Oil Well	Producing
UTE TRIBAL 7-22-54	22	5	S	4	W	4301332761	15661	Oil Well	Producing
UTE TRIBAL 2-31-54	31	5	S	4	W	4301332762	14845	Oil Well	Producing
UTE TRIBAL 2-28-54	28	5	S	4	W	4301332763	14723	Oil Well	Producing
UTE TRIBAL 10-28-54	28	5	S	4	W	4301332764	14722	Oil Well	Producing
UTE TRIBAL 12-28-54	28	5	S	4	W	4301332765	14701	Oil Well	Producing
UTE TRIBAL 8-28-54	28	5	S	4	W	4301332766	14777	Oil Well	Producing
UTE TRIBAL 4-31-54	31	5	S	4	W	4301332767	14494	Oil Well	Producing
UTE TRIBAL 15-33-54	33	5	S	4	W	4301332768	15210	Oil Well	Producing
UTE TRIBAL 12-25-55	25	5	S	5	W	4301332769	14799	Oil Well	Producing
UTE TRIBAL 7-35-54	35	5	S	4	W	4301332774	15019	Oil Well	Producing

Well Transfer
 From: Linn Operating, Inc.
 To: Linn Operation, LLC
 Effective: 3/1/2017

UTE TRIBAL 16-24-54	24	5	S	4	W	4301332775	14762	Oil Well	Producing
UTE TRIBAL 14-25-54	25	5	S	4	W	4301332776	14753	Oil Well	Producing
UTE TRIBAL 16-25-54	25	5	S	4	W	4301332779	15078	Oil Well	Producing
UTE TRIBAL 8-25-54	25	5	S	4	W	4301332780	15280	Oil Well	Producing
UTE TRIBAL 9-35-54	35	5	S	4	W	4301332781	15535	Oil Well	Producing
UTE TRIBAL 6-30-55	30	5	S	5	W	4301332783	15163	Oil Well	Producing
MOON TRIBAL 4-23-54	23	5	S	4	W	4301332800	14985	Oil Well	Producing
MOON TRIBAL 5-27-54	27	5	S	4	W	4301332802	14984	Oil Well	Producing
UTE TRIBAL 2-32-54	32	5	S	4	W	4301332803	15151	Oil Well	Producing
UTE TRIBAL 15-35-54	35	5	S	4	W	4301332804	15185	Oil Well	Producing
UTE TRIBAL 5-35-54	35	5	S	4	W	4301332805	15485	Oil Well	Producing
UTE TRIBAL 13-35-54	35	5	S	4	W	4301332806	15292	Oil Well	Producing
UTE TRIBAL 11-35-54	35	5	S	4	W	4301332807	15317	Oil Well	Producing
UTE TRIBAL 8-19-54	19	5	S	4	W	4301332840	14946	Oil Well	Producing
UTE TRIBAL 13-20-55	20	5	S	5	W	4301332841	15097	Oil Well	Producing
UTE TRIBAL 16-22-54	22	5	S	4	W	4301332842	15015	Oil Well	Producing
MOON TRIBAL 6-23-54	23	5	S	4	W	4301332843	15113	Oil Well	Producing
UTE TRIBAL 11-26-54	26	5	S	4	W	4301332844	15233	Oil Well	Producing
MOON TRIBAL 15-27-54	27	5	S	4	W	4301332846	15115	Oil Well	Producing
UTE TRIBAL 10-31-54	31	5	S	4	W	4301332847	14956	Oil Well	Producing
ST TRIBAL 6-15-54	15	5	S	4	W	4301332848	16656	Oil Well	Producing
ST TRIBAL 2-15-54	15	5	S	4	W	4301332849	16959	Oil Well	Producing
ST TRIBAL 4-15-54	15	5	S	4	W	4301332850	17478	Oil Well	Producing
ST TRIBAL 8-15-54	15	5	S	4	W	4301332851	16279	Oil Well	Producing
UTE TRIBAL 11-25-54	25	5	S	4	W	4301332856	15430	Oil Well	Producing
UTE TRIBAL 3-30-55	30	5	S	5	W	4301332862	15340	Oil Well	Producing
UTE TRIBAL 7-19-55	19	5	S	5	W	4301332863	15279	Oil Well	Producing
UTE TRIBAL 8-19-55	19	5	S	5	W	4301332864	15241	Oil Well	Producing
UTE TRIBAL 6-19-54	19	5	S	4	W	4301332865	14947	Oil Well	Producing
UTE TRIBAL 12-20-54	20	5	S	4	W	4301332866	14924	Oil Well	Producing
UTE TRIBAL 3-21-54	21	5	S	4	W	4301332867	15554	Oil Well	Producing
UTE TRIBAL 2-26-54	26	5	S	4	W	4301332868	15231	Oil Well	Producing
UTE TRIBAL 8-31-54	31	5	S	4	W	4301332869	14970	Oil Well	Producing
UTE TRIBAL 8-32-54	32	5	S	4	W	4301332870	15152	Oil Well	Producing
UTE TRIBAL 4-33-54	33	5	S	4	W	4301332871	15040	Oil Well	Producing
UTE TRIBAL 6-33-54	33	5	S	4	W	4301332872	15059	Oil Well	Producing
UTE TRIBAL 9-22-54	22	5	S	4	W	4301332889	15607	Oil Well	Producing
UTE TRIBAL 5-26-54	26	5	S	4	W	4301332890	15268	Oil Well	Producing
UTE TRIBAL 13-26-54	26	5	S	4	W	4301332891	15287	Oil Well	Producing
UTE TRIBAL 6-28D-54	28	5	S	4	W	4301332892	15232	Oil Well	Producing
UTE TRIBAL 2-30D-54	30	5	S	4	W	4301332894	15298	Oil Well	Producing
UTE TRIBAL 4-32-54	32	5	S	4	W	4301332896	15555	Oil Well	Producing
UTE TRIBAL 6-32D-54	32	5	S	4	W	4301332897	15312	Oil Well	Producing
UTE TRIBAL 2-33D-54	33	5	S	4	W	4301332898	15271	Oil Well	Producing
UTE TRIBAL 12-32-54	32	5	S	4	W	4301332925	15503	Oil Well	Producing

Well Transfer
 From: Linn Operating, Inc.
 To: Linn Operation, LLC
 Effective: 3/1/2017

UTE TRIBAL 16-32D-54	32	5	S	4	W	4301332926	16971	Oil Well	Producing
MOON TRIBAL 16-23-54	23	5	S	4	W	4301332927	15219	Oil Well	Producing
UTE TRIBAL 4-25-55	25	5	S	5	W	4301332928	15421	Oil Well	Producing
UTE TRIBAL 7-36-55	36	5	S	5	W	4301332929	15341	Oil Well	Producing
UTE TRIBAL 5-36-55	36	5	S	5	W	4301332930	15301	Oil Well	Producing
MOON TRIBAL 10-2-54	2	5	S	4	W	4301332931	15429	Oil Well	Producing
MYRIN TRIBAL 16-19-55	19	5	S	5	W	4301332934	15339	Oil Well	Producing
UTE TRIBAL 2-31-55	31	5	S	5	W	4301332935	15428	Oil Well	Producing
UTE TRIBAL 10-31-55	31	5	S	5	W	4301332936	15354	Oil Well	Producing
MOON TRIBAL 1-27-54	27	5	S	4	W	4301332937	15308	Oil Well	Producing
MOON TRIBAL 5-23-54	23	5	S	4	W	4301332938	15584	Oil Well	Producing
ST TRIBAL 7-18-54	18	5	S	4	W	4301332952	15724	Oil Well	Producing
ST TRIBAL 5-18-54	18	5	S	4	W	4301332953	15781	Oil Well	Producing
UTE TRIBAL 15-15-54	15	5	S	4	W	4301332971	15310	Oil Well	Producing
UTE TRIBAL 4-19-54	19	5	S	4	W	4301332972	15382	Oil Well	Producing
UTE TRIBAL 8-20-54	20	5	S	4	W	4301332973	15245	Oil Well	Producing
UTE TRIBAL 2-20-54	20	5	S	4	W	4301332974	15269	Oil Well	Producing
UTE TRIBAL 7-15-55	15	5	S	5	W	4301332976	15311	Oil Well	Producing
UTE TRIBAL 10-15-55	15	5	S	5	W	4301332977	15380	Oil Well	Producing
UTE TRIBAL 1-15-55	15	5	S	5	W	4301332978	15299	Oil Well	Producing
UTE TRIBAL 14-15-55	15	5	S	5	W	4301332979	15369	Oil Well	Producing
UTE TRIBAL 11-15-55	15	5	S	5	W	4301332980	15342	Oil Well	Producing
UTE TRIBAL 14-18-55	18	5	S	5	W	4301332984	15671	Oil Well	Producing
UTE TRIBAL 14-24-56	24	5	S	6	W	4301332988	15740	Oil Well	Producing
UTE TRIBAL 7-24-56	24	5	S	6	W	4301332989	15782	Oil Well	Producing
UTE TRIBAL 11-25-56	25	5	S	6	W	4301332990	15627	Oil Well	Producing
UTE TRIBAL 7-25-56	25	5	S	6	W	4301332991	15617	Oil Well	Producing
UTE TRIBAL 5-25-56	25	5	S	6	W	4301332992	15648	Oil Well	Producing
UTE TRIBAL 3-25-56	25	5	S	6	W	4301332993	15561	Oil Well	Producing
UTE TRIBAL 13-15D-54	15	5	S	4	W	4301333039	15368	Oil Well	Producing
UTE TRIBAL 16-28D-54	28	5	S	4	W	4301333041	15377	Oil Well	Producing
UTE TRIBAL 14-31D-54	31	5	S	4	W	4301333042	15419	Oil Well	Producing
UTE TRIBAL 4-22-55	22	5	S	5	W	4301333044	15381	Oil Well	Producing
UTE TRIBAL 16-23-55	23	5	S	5	W	4301333046	15211	Oil Well	Producing
UTE TRIBAL 9-35-55	35	5	S	5	W	4301333047	15378	Oil Well	Producing
UTE TRIBAL 7-35-55	35	5	S	5	W	4301333048	15367	Oil Well	Producing
UTE TRIBAL 15-36-55	36	5	S	5	W	4301333049	15379	Oil Well	Producing
UTE TRIBAL 10-12-55	12	5	S	5	W	4301333055	15618	Oil Well	Producing
UTE TRIBAL 5-13-54	13	5	S	4	W	4301333075	15873	Oil Well	Producing
UTE TRIBAL 16-29-54	29	5	S	4	W	4301333076	17074	Oil Well	Producing
UTE TRIBAL 12-18-54	18	5	S	4	W	4301333077	15575	Oil Well	Producing
UTE TRIBAL 8-33-54	33	5	S	4	W	4301333089	15398	Oil Well	Producing
UTE TRIBAL 12-33-54	33	5	S	4	W	4301333090	15417	Oil Well	Producing
UTE TRIBAL 16-33-54	33	5	S	4	W	4301333091	15397	Oil Well	Producing
UTE TRIBAL 10-33-54	33	5	S	4	W	4301333092	15418	Oil Well	Producing

Well Transfer
 From: Linn Operating, Inc.
 To: Linn Operation, LLC
 Effective: 3/1/2017

UTE TRIBAL 14-33-54	33	5	S	4	W	4301333093	15399	Oil Well	Producing
UTE TRIBAL 2-14-54	14	5	S	4	W	4301333111	16832	Oil Well	Producing
UTE TRIBAL 14-14-54	14	5	S	4	W	4301333112	15440	Oil Well	Producing
UTE TRIBAL 13-21-54	21	5	S	4	W	4301333113	15471	Oil Well	Producing
UTE TRIBAL 11-21-54	21	5	S	4	W	4301333115	15470	Oil Well	Producing
UTE TRIBAL 11-22-54	22	5	S	4	W	4301333116	15662	Oil Well	Producing
UTE TRIBAL 2-21-55	21	5	S	5	W	4301333117	15582	Oil Well	Producing
UTE TRIBAL 4-28-55	28	5	S	5	W	4301333118	15506	Oil Well	Producing
UTE TRIBAL 8-29-55	29	5	S	5	W	4301333119	15507	Oil Well	Producing
UTE TRIBAL 6-29-55	29	5	S	5	W	4301333120	15504	Oil Well	Producing
TAYLOR FEE 13-22-56	22	5	S	6	W	4301333121	15525	Oil Well	Producing
WILCOX ELIASON 7-15-56	15	5	S	6	W	4301333122	15526	Oil Well	Producing
UTE TRIBAL 14-16-54	16	5	S	4	W	4301333123	15639	Oil Well	Producing
UTE TRIBAL 1-16-54	16	5	S	4	W	4301333128	15420	Oil Well	Producing
UTE TRIBAL 10-16-54	16	5	S	4	W	4301333129	15454	Oil Well	Producing
UTE TRIBAL 7-16-54	16	5	S	4	W	4301333130	15455	Oil Well	Producing
UTE TRIBAL 12-16-54	16	5	S	4	W	4301333131	15456	Oil Well	Producing
UTE TRIBAL 16-17-54	17	5	S	4	W	4301333132	15524	Oil Well	Producing
UTE TRIBAL 10-17-54	17	5	S	4	W	4301333133	15581	Oil Well	Producing
UTE TRIBAL 12-24D-55	24	5	S	5	W	4301333134	15567	Oil Well	Producing
WILCOX FEE 1-20-56	20	5	S	6	W	4301333150	15745	Oil Well	Producing
NIELSEN FEE 13-11-56	11	5	S	6	W	4301333152	15600	Oil Well	Producing
UTE TRIBAL 2-29-54	29	5	S	4	W	4301333153	15919	Oil Well	Producing
UTE TRIBAL 14-29-54	29	5	S	4	W	4301333154	15831	Oil Well	Producing
UTE TRIBAL 10-29-54	29	5	S	4	W	4301333155	15847	Oil Well	Producing
UTE TRIBAL 10-24D-55	24	5	S	5	W	4301333156	15556	Oil Well	Producing
UTE TRIBAL 10-29D-55	29	5	S	5	W	4301333157	15505	Oil Well	Producing
UTE TRIBAL 6-29-54	29	5	S	4	W	4301333172	15846	Oil Well	Producing
UTE TRIBAL 12Q-25-55	25	5	S	5	W	4301333184	15744	Oil Well	Producing
UTE TRIBAL 3G-31-54	31	5	S	4	W	4301333185	15746	Oil Well	Producing
UTE TRIBAL 11-36-55	36	5	S	5	W	4301333186	15865	Oil Well	Producing
UTE TRIBAL 6-23D-55	23	5	S	5	W	4301333187	15996	Oil Well	Producing
UTE TRIBAL 8-14-54	14	5	S	4	W	4301333204	15656	Oil Well	Producing
UTE TRIBAL 10-14-54	14	5	S	4	W	4301333205	15680	Oil Well	Producing
UTE TRIBAL 11-15-54	15	5	S	4	W	4301333206	15643	Oil Well	Producing
UTE TRIBAL 9-16-54	16	5	S	4	W	4301333207	15660	Oil Well	Producing
UTE TRIBAL 3-22-54	22	5	S	4	W	4301333208	15640	Oil Well	Producing
UTE TRIBAL 15-13D-55	13	5	S	5	W	4301333212	15642	Oil Well	Producing
UTE TRIBAL 6-22D-55	22	5	S	5	W	4301333213	16831	Oil Well	Producing
UTE TRIBAL 11-36D-55	36	5	S	5	W	4301333214	15702	Oil Well	Producing
UTE TRIBAL 1-22D-54	22	5	S	4	W	4301333215	15641	Oil Well	Producing
BERRY TRIBAL 1-23-54	23	5	S	4	W	4301333216	15931	Oil Well	Producing
BERRY TRIBAL 15-23-54	23	5	S	4	W	4301333217	15932	Oil Well	Producing
UTE TRIBAL 9-36D-55	36	5	S	5	W	4301333239	15933	Oil Well	Producing
UTE TRIBAL 9S-25-55	25	5	S	5	W	4301333245	15962	Oil Well	Producing

Well Transfer
 From: Linn Operating, Inc.
 To: Linn Operation, LLC
 Effective: 3/1/2017

UTE TRIBAL 12-32-55	32	5	S	5	W	4301333266	15681	Oil Well	Producing
UTE TRIBAL 16-22D-55	22	5	S	5	W	4301333267	15703	Oil Well	Producing
UTE TRIBAL 4-14D-54	14	5	S	4	W	4301333270	15679	Oil Well	Producing
UTE TRIBAL 9S-19-54	19	5	S	4	W	4301333276	16153	Oil Well	Producing
UTE TRIBAL 14Q-28-54	28	5	S	4	W	4301333277	15818	Oil Well	Producing
UTE TRIBAL 14-28D-54	28	5	S	4	W	4301333278	15817	Oil Well	Producing
UTE TRIBAL 1-14D-55	14	5	S	5	W	4301333279	18408	Oil Well	Producing
UTE TRIBAL 10-18-54	18	5	S	4	W	4301333300	15747	Oil Well	Producing
UTE TRIBAL 5-21-54	21	5	S	4	W	4301333324	15748	Oil Well	Producing
UTE TRIBAL 6-31D-54	31	5	S	4	W	4301333325	16185	Oil Well	Producing
UTE TRIBAL 16-31D-54	31	5	S	4	W	4301333326	15800	Oil Well	Producing
UTE TRIBAL 16-13D-55	13	5	S	5	W	4301333327	15891	Oil Well	Producing
UTE TRIBAL 9-13D-55	13	5	S	5	W	4301333328	15892	Oil Well	Producing
UTE TRIBAL 15-21-55	21	5	S	5	W	4301333357	15791	Oil Well	Producing
UTE TRIBAL 10-23D-55	23	5	S	5	W	4301333358	15799	Oil Well	Producing
UTE TRIBAL 9-26D-55	26	5	S	5	W	4301333359	15853	Oil Well	Producing
UTE TRIBAL 10-26D-55	26	5	S	5	W	4301333360	15852	Oil Well	Producing
UTE TRIBAL 14-26D-55	26	5	S	5	W	4301333361	15938	Oil Well	Producing
UTE TRIBAL 15-26D-55	26	5	S	5	W	4301333362	15869	Oil Well	Producing
UTE TRIBAL 3-32D-55	32	5	S	5	W	4301333363	15936	Oil Well	Producing
UTE TRIBAL 13-14-54	14	5	S	4	W	4301333364	15790	Oil Well	Producing
MOON TRIBAL 7-27D-54	27	5	S	4	W	4301333365	15935	Oil Well	Producing
UTE TRIBAL 4-32-55	32	5	S	5	W	4301333379	15819	Oil Well	Producing
UTE TRIBAL 13H-16-55	16	5	S	5	W	4301333380	18357	Oil Well	Producing
BERRY TRIBAL 7-23-54	23	5	S	4	W	4301333381	15934	Oil Well	Producing
BERRY TRIBAL 9-34-54	34	5	S	4	W	4301333382	16024	Oil Well	Producing
BERRY TRIBAL 7-34-54	34	5	S	4	W	4301333383	16102	Oil Well	Producing
BERRY TRIBAL 4-34-54	34	5	S	4	W	4301333384	16588	Oil Well	Producing
FEDERAL 2-2-65	2	6	S	5	W	4301333385	16150	Oil Well	Producing
FEDERAL 5-4-65	4	6	S	5	W	4301333387	17599	Oil Well	Producing
UTE TRIBAL 1A-29-54	29	5	S	4	W	4301333393	17075	Oil Well	Producing
BERRY TRIBAL 15-34-54	34	5	S	4	W	4301333411	16037	Oil Well	Producing
BERRY TRIBAL 8-23D-54	23	5	S	4	W	4301333417	16101	Oil Well	Producing
UTE TRIBAL 12-29D-55	29	5	S	5	W	4301333418	17307	Oil Well	Producing
UTE TRIBAL 8-24-55	24	5	S	5	W	4301333420	15997	Oil Well	Producing
UTE TRIBAL 5-25D-55	25	5	S	5	W	4301333421	16589	Oil Well	Producing
BERRY TRIBAL 10-34D-54	34	5	S	4	W	4301333422	16038	Oil Well	Producing
1-15-56 DLB	15	5	S	6	W	4301333447	15854	Oil Well	Producing
FEDERAL 5-3-64	3	6	S	4	W	4301333448	16098	Oil Well	Producing
FEDERAL 8-1-64	1	6	S	4	W	4301333449	16152	Oil Well	Producing
FEDERAL 5-4-64	4	6	S	4	W	4301333450	17851	Oil Well	Producing
FEDERAL 11-10-65	10	6	S	5	W	4301333451	16281	Oil Well	Producing
BERRY TRIBAL 9-23-54	23	5	S	4	W	4301333465	16590	Oil Well	Producing
UTE TRIBAL 6-26D-55	26	5	S	5	W	4301333476	16657	Oil Well	Producing
UTE TRIBAL 7-26D-55	26	5	S	5	W	4301333477	16658	Oil Well	Producing

Well Transfer
 From: Linn Operating, Inc.
 To: Linn Operation, LLC
 Effective: 3/1/2017

UTE TRIBAL 11-26D-55	26	5	S	5	W	4301333478	16659	Oil Well	Producing
UTE TRIBAL 14Q-30-54	30	5	S	4	W	4301333479	16151	Oil Well	Producing
FEDERAL 5-6-65	6	6	S	5	W	4301333489	17852	Oil Well	Producing
FEDERAL 16-5-65	5	6	S	5	W	4301333490	16833	Oil Well	Producing
FEDERAL 6-11-65	11	6	S	5	W	4301333491	16335	Oil Well	Producing
LC TRIBAL 14-2-56	2	5	S	6	W	4301333492	18358	Oil Well	Producing
UTE TRIBAL 1-31-55	31	5	S	5	W	4301333501	17104	Oil Well	Producing
UTE TRIBAL 9-31-55	31	5	S	5	W	4301333508	17103	Oil Well	Producing
BERRY TRIBAL 11-34D-54	34	5	S	4	W	4301333529	16099	Oil Well	Producing
LC TRIBAL 2-16D-56	16	5	S	6	W	4301333538	17305	Oil Well	Producing
LC TRIBAL 4-16-56	16	5	S	6	W	4301333539	16272	Oil Well	Producing
LC TRIBAL 3-17-56	17	5	S	6	W	4301333541	16459	Oil Well	Producing
UTE TRIBAL 4-20D-55	20	5	S	5	W	4301333549	18075	Oil Well	Producing
UTE TRIBAL 8-23D-55	23	5	S	5	W	4301333552	16662	Oil Well	Producing
LC TRIBAL 8-28-46	28	4	S	6	W	4301333576	16155	Oil Well	Producing
LC TRIBAL 7-3-56	3	5	S	6	W	4301333577	16379	Oil Well	Producing
LC TRIBAL 3-5-56	5	5	S	6	W	4301333580	17082	Oil Well	Producing
FEDERAL 8-2D-64	2	6	S	4	W	4301333581	16100	Oil Well	Producing
LC TRIBAL 13H-3-56	3	5	S	6	W	4301333591	18129	Oil Well	Producing
LC FEE 6-12-57	12	5	S	7	W	4301333593	17083	Oil Well	Producing
UTE TRIBAL 4-26D-54	26	5	S	4	W	4301333595	16591	Oil Well	Producing
LC FEE 12H-6-56	6	5	S	6	W	4301333606	18037	Oil Well	Producing
LC TRIBAL 7-7D-56	7	5	S	6	W	4301333607	18038	Oil Well	Producing
LC TRIBAL 1-9-56	9	5	S	6	W	4301333608	16380	Oil Well	Producing
UTE TRIBAL 5-14-54	14	5	S	4	W	4301333619	16945	Oil Well	Producing
UTE TRIBAL 10-26D-54	26	5	S	4	W	4301333620	16663	Oil Well	Producing
UTE TRIBAL 7-26D-54	26	5	S	4	W	4301333621	16664	Oil Well	Producing
UTE TRIBAL 13-36D-55	36	5	S	5	W	4301333624	17744	Oil Well	Producing
UTE TRIBAL 6-26D-54	26	5	S	4	W	4301333625	16619	Oil Well	Producing
UTE TRIBAL 1-22D-55	22	5	S	5	W	4301333626	16777	Oil Well	Producing
UTE TRIBAL 4-23D-55	23	5	S	5	W	4301333627	16818	Oil Well	Producing
UTE TRIBAL 2-27D-55	27	5	S	5	W	4301333628	16746	Oil Well	Producing
UTE TRIBAL 12-28D-55	28	5	S	5	W	4301333645	17999	Oil Well	Producing
UTE TRIBAL 13-28D-55	28	5	S	5	W	4301333646	18000	Oil Well	Producing
UTE TRIBAL 14-26D-54	26	5	S	4	W	4301333673	16299	Oil Well	Producing
UTE FEE 7-13D-55	13	5	S	5	W	4301333674	18089	Oil Well	Producing
UTE TRIBAL 9-20D-55	20	5	S	5	W	4301333675	17309	Oil Well	Producing
LC TRIBAL 11-17-56	17	5	S	6	W	4301333677	17600	Oil Well	Producing
UTE TRIBAL 1-26D-54	26	5	S	4	W	4301333680	16638	Oil Well	Producing
UTE TRIBAL 3-26D-54	26	5	S	4	W	4301333681	16665	Oil Well	Producing
UTE TRIBAL 8-26D-54	26	5	S	4	W	4301333682	17031	Oil Well	Producing
UTE TRIBAL 10-27D-55	27	5	S	5	W	4301333683	16666	Oil Well	Producing
UTE TRIBAL 14-27D-55	27	5	S	5	W	4301333684	16667	Oil Well	Producing
UTE TRIBAL 12-21D-55	21	5	S	5	W	4301333694	16296	Oil Well	Producing
UTE TRIBAL 5-21D-55	21	5	S	5	W	4301333706	16298	Oil Well	Producing

Well Transfer
 From: Linn Operating, Inc.
 To: Linn Operation, LLC
 Effective: 3/1/2017

UTE TRIBAL 2-29D-55	29	5	S	5	W	4301333714	16854	Oil Well	Producing
UTE TRIBAL 7-29D-55	29	5	S	5	W	4301333715	16853	Oil Well	Producing
UTE TRIBAL 13-22D-55	22	5	S	5	W	4301333716	16668	Oil Well	Producing
UTE TRIBAL 14-22D-55	22	5	S	5	W	4301333717	16669	Oil Well	Producing
UTE TRIBAL 7-22D-55	22	5	S	5	W	4301333721	16670	Oil Well	Producing
UTE TRIBAL 10-22D-55	22	5	S	5	W	4301333722	16671	Oil Well	Producing
UTE TRIBAL 3-29-55	29	5	S	5	W	4301333723	16857	Oil Well	Producing
BERRY TRIBAL 10-23D-54	23	5	S	4	W	4301333724	16592	Oil Well	Producing
BERRY TRIBAL 11-23D-54	23	5	S	4	W	4301333725	16672	Oil Well	Producing
UTE TRIBAL 4-24D-55	24	5	S	5	W	4301333726	16673	Oil Well	Producing
FEDERAL 6-6D-64	6	6	S	4	W	4301333745	17084	Oil Well	Producing
UTE TRIBAL 15-26D-54	26	5	S	4	W	4301333768	17450	Oil Well	Producing
UTE TRIBAL 1-14D-54	14	5	S	4	W	4301333769	17483	Oil Well	Producing
UTE TRIBAL 12-35D-55	35	5	S	5	W	4301333782	16856	Oil Well	Producing
UTE TRIBAL 11-35-55	35	5	S	5	W	4301333783	16855	Oil Well	Producing
UTE TRIBAL 1-28D-55	28	5	S	5	W	4301333784	16852	Oil Well	Producing
UTE TRIBAL 16-27D-55	27	5	S	5	W	4301333786	17800	Oil Well	Producing
UTE TRIBAL 9-28D-55	28	5	S	5	W	4301333787	16887	Oil Well	Producing
UTE TRIBAL 7-28D-55	28	5	S	5	W	4301333788	16886	Oil Well	Producing
UTE TRIBAL 11-32D-54	32	5	S	4	W	4301333793	17003	Oil Well	Producing
UTE TRIBAL 9-14D-54	14	5	S	4	W	4301333796	17482	Oil Well	Producing
UTE TRIBAL 4-27D-55	27	5	S	5	W	4301333797	16700	Oil Well	Producing
FOY TRIBAL 12H-33-55	33	5	S	5	W	4301333799	18232	Oil Well	Producing
UTE TRIBAL 9-32D-55	32	5	S	5	W	4301333800	18361	Oil Well	Producing
UTE TRIBAL 12-26D-54	26	5	S	4	W	4301333801	16639	Oil Well	Producing
UTE TRIBAL 8-26D-55	26	5	S	5	W	4301333859	17859	Oil Well	Producing
BERRY TRIBAL 2-34D-54	34	5	S	4	W	4301333867	17889	Oil Well	Producing
UTE TRIBAL 3-35D-55	35	5	S	5	W	4301333888	17421	Oil Well	Producing
UTE TRIBAL 10-32-54	32	5	S	4	W	4301333902	16819	Oil Well	Producing
UTE TRIBAL 12-31D-54	31	5	S	4	W	4301333907	17480	Oil Well	Producing
UTE TRIBAL 12-23D-55	23	5	S	5	W	4301333908	17814	Oil Well	Producing
UTE TRIBAL 14-20D-55	20	5	S	5	W	4301333909	18559	Oil Well	Producing
UTE TRIBAL 6-20D-55	20	5	S	5	W	4301333910	18481	Oil Well	Producing
UTE TRIBAL 12-20-55	20	5	S	5	W	4301333911	18520	Oil Well	Producing
UTE TRIBAL 14-24D-55	24	5	S	5	W	4301333912	16943	Oil Well	Producing
UTE TRIBAL 14-23D-55	23	5	S	5	W	4301333915	17457	Oil Well	Producing
ST TRIBAL 1-15D-54	15	5	S	4	W	4301333916	16889	Oil Well	Producing
ST TRIBAL 7-15D-54	15	5	S	4	W	4301333950	16972	Oil Well	Producing
ST TRIBAL 9-15D-54	15	5	S	4	W	4301333951	16973	Oil Well	Producing
UTE TRIBAL 15-35D-55	35	5	S	5	W	4301333954	17417	Oil Well	Producing
UTE TRIBAL 14-35D-55	35	5	S	5	W	4301333955	17416	Oil Well	Producing
UTE TRIBAL 16-26D-55	26	5	S	5	W	4301333965	17418	Oil Well	Producing
FEDERAL 1-2D-65	2	6	S	5	W	4301333966	16888	Oil Well	Producing
UTE TRIBAL 1-35D-55	35	5	S	5	W	4301333967	17420	Oil Well	Producing
UTE TRIBAL 10-36D-55	36	5	S	5	W	4301333968	17743	Oil Well	Producing

Well Transfer

From: Linn Operating, Inc.

To: Linn Operation, LLC

Effective: 3/1/2017

UTE TRIBAL 4-26D-55	26	5	S	5	W	4301333978	17455	Oil Well	Producing
UTE TRIBAL 2-26D-55	26	5	S	5	W	4301333979	17456	Oil Well	Producing
BERRY TRIBAL 14-23D-54	23	5	S	4	W	4301333989	17903	Oil Well	Producing
FEDERAL 3-2D-65	2	6	S	5	W	4301334001	16944	Oil Well	Producing
UTE TRIBAL 13-26D-55	26	5	S	5	W	4301334002	17481	Oil Well	Producing
FEDERAL 7-1D-65	1	6	S	5	W	4301334015	17775	Oil Well	Producing
FEDERAL 2-2D-64	2	6	S	4	W	4301334018	17086	Oil Well	Producing
FEDERAL 7-6D-64	6	6	S	4	W	4301334020	17085	Oil Well	Producing
UTE TRIBAL 6-35D-55	35	5	S	5	W	4301334028	17785	Oil Well	Producing
UTE TRIBAL 16-26-54	26	5	S	4	W	4301334042	17413	Oil Well	Producing
BERRY TRIBAL 13-23-54	23	5	S	4	W	4301334043	17100	Oil Well	Producing
UTE TRIBAL 6-28D-55	28	5	S	5	W	4301334056	18593	Oil Well	Producing
UTE TRIBAL 11-28-55	28	5	S	5	W	4301334057	18001	Oil Well	Producing
UTE TRIBAL 8-27D-55	27	5	S	5	W	4301334058	17842	Oil Well	Producing
ST TRIBAL 3-15D-54	15	5	S	4	W	4301334059	17477	Oil Well	Producing
ST TRIBAL 5-15D-54	15	5	S	4	W	4301334060	17479	Oil Well	Producing
FEDERAL 7-11D-65	11	6	S	5	W	4301334061	17776	Oil Well	Producing
FEDERAL 7-3D-65	3	6	S	5	W	4301334065	17124	Oil Well	Producing
MOON TRIBAL 9-27D-54	27	5	S	4	W	4301334108	19095	Oil Well	Producing
MOON TRIBAL 16-27D-54	27	5	S	4	W	4301334109	17414	Oil Well	Producing
UTE TRIBAL 15-22D-54	22	5	S	4	W	4301334116	17415	Oil Well	Producing
UTE TRIBAL 13-35D-55	35	5	S	5	W	4301334117	18442	Oil Well	Producing
UTE TRIBAL 12-26D-55	26	5	S	5	W	4301334118	17786	Oil Well	Producing
FEDERAL 11-6D-64	6	6	S	4	W	4301334284	17615	Oil Well	Producing
FEDERAL 14-6D-64	6	6	S	4	W	4301334285	17616	Oil Well	Producing
FEDERAL 2-6D-64	6	6	S	4	W	4301334286	17663	Oil Well	Producing
FEDERAL 3-5D-64	5	6	S	4	W	4301334287	17617	Oil Well	Producing
FEDERAL 6-5D-64	5	6	S	4	W	4301334288	17649	Oil Well	Producing
SFW TRIBAL 10-10D-54	10	5	S	4	W	4301334295	17564	Oil Well	Producing
SFW TRIBAL 9-10D-54	10	5	S	4	W	4301334296	17565	Oil Well	Producing
GALLOWAY 3-11B2	11	2	S	2	W	4301334304	18527	Oil Well	Producing
STATE TRIBAL 16-10-54	10	5	S	4	W	4301350245	17553	Oil Well	Producing
UTE TRIBAL 6-14D-55	14	5	S	5	W	4301350246	17602	Oil Well	Producing
SFW FEE 15-10-54	10	5	S	4	W	4301350247	17566	Oil Well	Producing
FEDERAL 5-5D-64	5	6	S	4	W	4301350259	17648	Oil Well	Producing
LC TRIBAL 6-22D-56	22	5	S	6	W	4301350260	17567	Oil Well	Producing
FEDERAL 12-6D-64	6	6	S	4	W	4301350261	17618	Oil Well	Producing
FEDERAL 4-5D-64	5	6	S	4	W	4301350263	17661	Oil Well	Producing
FEDERAL 1-6-64	6	6	S	4	W	4301350266	17662	Oil Well	Producing
FEDERAL 4-6D-64	6	6	S	4	W	4301350267	17651	Oil Well	Producing
FEDERAL 3-6D-64	6	6	S	4	W	4301350268	17650	Oil Well	Producing
FEDERAL 5-6D-64	6	6	S	4	W	4301350269	17652	Oil Well	Producing
FEDERAL 8-6D-64	6	6	S	4	W	4301350325	17664	Oil Well	Producing
FEDERAL 10-1D-65	1	6	S	5	W	4301350326	18027	Oil Well	Producing
FEDERAL 11-1D-65	1	6	S	5	W	4301350327	18039	Oil Well	Producing

Well Transfer
 From: Linn Operating, Inc.
 To: Linn Operation, LLC
 Effective: 3/1/2017

FEDERAL 12-1D-65	1	6	S	5	W	4301350328	18040	Oil Well	Producing
FEDERAL 13-1D-65	1	6	S	5	W	4301350329	18042	Oil Well	Producing
FEDERAL 14-1D-65	1	6	S	5	W	4301350330	18041	Oil Well	Producing
FEDERAL 13-5D-64	5	6	S	4	W	4301350337	17714	Oil Well	Producing
FEDERAL 14-5D-64	5	6	S	4	W	4301350338	17715	Oil Well	Producing
FEDERAL 9-1D-65	1	6	S	5	W	4301350342	18026	Oil Well	Producing
FEDERAL 13-6D-64	6	6	S	4	W	4301350347	17619	Oil Well	Producing
FEDERAL 11-5D-64	5	6	S	4	W	4301350348	17690	Oil Well	Producing
FEDERAL 12-5D-64	5	6	S	4	W	4301350349	17713	Oil Well	Producing
FEDERAL 8-1D-65	1	6	S	5	W	4301350350	18025	Oil Well	Producing
UTE TRIBAL 3-14D-54	14	5	S	4	W	4301350389	17904	Oil Well	Producing
UTE TRIBAL 1-34D-55	34	5	S	5	W	4301350408	17931	Oil Well	Producing
UTE TRIBAL 7-14-54	14	5	S	4	W	4301350409	17924	Oil Well	Producing
UTE TRIBAL 8-21D-55	21	5	S	5	W	4301350435	17963	Oil Well	Producing
UTE TRIBAL 8-34D-55	34	5	S	5	W	4301350436	17952	Oil Well	Producing
UTE TRIBAL 5-16D-54	16	5	S	4	W	4301350475	17991	Oil Well	Producing
UTE TRIBAL 12-14D-55	14	5	S	5	W	4301350476	17973	Oil Well	Producing
UTE TRIBAL 8-15D-55	15	5	S	5	W	4301350477	17974	Oil Well	Producing
UTE TRIBAL 3-14-55	14	5	S	5	W	4301350478	18002	Oil Well	Producing
UTE TRIBAL 5-14-55	14	5	S	5	W	4301350479	18021	Oil Well	Producing
UTE TRIBAL 8-10D-54	10	5	S	4	W	4301350488	18099	Oil Well	Producing
UTE TRIBAL 7-34-55	34	5	S	5	W	4301350510	17949	Oil Well	Producing
FEDERAL 4-4D-65	4	6	S	5	W	4301350521	18557	Oil Well	Producing
FEDERAL 6-3D-64	3	6	S	4	W	4301350522	18073	Oil Well	Producing
FEDERAL 1-1D-64	1	6	S	4	W	4301350524	18088	Oil Well	Producing
FEDERAL 7-2D-65	2	6	S	5	W	4301350525	18100	Oil Well	Producing
BERRY TRIBAL 12-34D-54	34	5	S	4	W	4301350527	17998	Oil Well	Producing
FEDERAL 15-5D-65	5	6	S	5	W	4301350553	18537	Oil Well	Producing
FEDERAL 11-4D-64	4	6	S	4	W	4301350565	18043	Oil Well	Producing
FEDERAL 6-6D-65	6	6	S	5	W	4301350566	18521	Oil Well	Producing
LC TRIBAL 3-15D-56	15	5	S	6	W	4301350598	18097	Oil Well	Producing
LC TRIBAL 9-16D-56	16	5	S	6	W	4301350600	19544	Oil Well	Producing
LC FEE 16-16D-56	16	5	S	6	W	4301350601	18165	Oil Well	Producing
LC TRIBAL 10-16D-56	16	5	S	6	W	4301350602	18586	Oil Well	Producing
LC TRIBAL 15-22D-56	22	5	S	6	W	4301350606	18278	Oil Well	Producing
LC TRIBAL 5-23D-56	23	5	S	6	W	4301350625	18285	Oil Well	Producing
LC TRIBAL 5-14D-56	14	5	S	6	W	4301350661	18219	Oil Well	Producing
SFW FEE 14-10D-54	10	5	S	4	W	4301350686	18070	Oil Well	Producing
LC FEE 1-22D-56	22	5	S	6	W	4301350718	18101	Oil Well	Producing
FEDERAL 8-2D-65	2	6	S	5	W	4301350719	18614	Oil Well	Producing
FEDERAL 1-2D-64	2	6	S	4	W	4301350730	18585	Oil Well	Producing
FEDERAL 7-2D-64	2	6	S	4	W	4301350734	18584	Oil Well	Producing
FEDERAL 10-6D-64	6	6	S	4	W	4301350735	18162	Oil Well	Producing
FEDERAL 4-3D-64	3	6	S	4	W	4301350736	18621	Oil Well	Producing
FEDERAL 12-3D-64	3	6	S	4	W	4301350737	18620	Oil Well	Producing

Well Transfer
 From: Linn Operating, Inc.
 To: Linn Operation, LLC
 Effective: 3/1/2017

LC TRIBAL 3-21D-56	21	5	S	6	W	4301350751	18462	Oil Well	Producing
LC TRIBAL 5-21D-56	21	5	S	6	W	4301350752	18286	Oil Well	Producing
FEDERAL 2-1D-65	1	6	S	5	W	4301350759	18172	Oil Well	Producing
FEDERAL 3-1D-65	1	6	S	5	W	4301350760	18173	Oil Well	Producing
FEDERAL 5-1D-65	1	6	S	5	W	4301350761	18174	Oil Well	Producing
FEDERAL 9-2D-65	2	6	S	5	W	4301350762	18245	Oil Well	Producing
FEDERAL 11-2D-65	2	6	S	5	W	4301350763	18589	Oil Well	Producing
FEDERAL 15-2D-65	2	6	S	5	W	4301350764	18590	Oil Well	Producing
LC TRIBAL 14-14D-56	14	5	S	6	W	4301350776	18287	Oil Well	Producing
LC FEE 2-20D-56	20	5	S	6	W	4301350777	18622	Oil Well	Producing
LC TRIBAL 12-22D-56	22	5	S	6	W	4301350780	18341	Oil Well	Producing
FEDERAL 3-4D-65	4	6	S	5	W	4301350782	18556	Oil Well	Producing
FEDERAL 6-4D-65	4	6	S	5	W	4301350783	19162	Oil Well	Producing
FEDERAL 12-4D-65	4	6	S	5	W	4301350784	19171	Oil Well	Producing
LC TRIBAL 14-15D-56	15	5	S	6	W	4301350834	18362	Oil Well	Producing
UTE TRIBAL 7I-21D-54	21	5	S	4	W	4301350852	18423	Oil Well	Producing
UTE TRIBAL 8L-21D-54	21	5	S	4	W	4301350853	18423	Oil Well	Producing
UTE TRIBAL 10S-21D-54	21	5	S	4	W	4301350854	18423	Oil Well	Producing
UTE TRIBAL 11-11-54	11	5	S	4	W	4301350861	18775	Oil Well	Producing
LC TRIBAL 1-28D-56	28	5	S	6	W	4301350865	19575	Oil Well	Producing
LC TRIBAL 2-28D-56	28	5	S	6	W	4301350866	18592	Oil Well	Producing
LC FEE 8-28D-56	28	5	S	6	W	4301350867	18342	Oil Well	Producing
LC TRIBAL 6-27D-56	27	5	S	6	W	4301350868	18480	Oil Well	Producing
LC FEE 15-23D-56	23	5	S	6	W	4301350870	18410	Oil Well	Producing
LC TRIBAL 15-26-56	26	5	S	6	W	4301350871	18377	Oil Well	Producing
UTE TRIBAL 16-11-55	11	5	S	5	W	4301350888	18707	Oil Well	Producing
LC TRIBAL 2-5D-56	5	5	S	6	W	4301350925	18568	Oil Well	Producing
LC TRIBAL 2-9D-56	9	5	S	6	W	4301350926	18425	Oil Well	Producing
LC FEE 8-29-45	29	4	S	5	W	4301350928	18313	Oil Well	Producing
LC FEE 13-29-45	29	4	S	5	W	4301350929	18426	Oil Well	Producing
LC FEE 9-12D-57	12	5	S	7	W	4301350963	18541	Oil Well	Producing
LC FEE 1-22-57	22	5	S	7	W	4301350965	18558	Oil Well	Producing
LC TRIBAL 11-3D-56	3	5	S	6	W	4301350966	18464	Oil Well	Producing
LC TRIBAL 3-34-45	34	4	S	5	W	4301350976	18661	Oil Well	Producing
LC TRIBAL 9-10D-56	10	5	S	6	W	4301350987	18944	Oil Well	Producing
LC TRIBAL 10-9D-56	9	5	S	6	W	4301350990	18864	Oil Well	Producing
LC FEE 10-31D-45	31	4	S	5	W	4301350994	18443	Oil Well	Producing
VIEIRA TRIBAL 4-4-54	4	5	S	4	W	4301350997	18747	Oil Well	Producing
LC TRIBAL 10-21-56	21	5	S	6	W	4301350999	18439	Oil Well	Producing
FEDERAL 1-5D-64	5	6	S	4	W	4301351012	18720	Oil Well	Producing
FEDERAL 2-5D-64	5	6	S	4	W	4301351013	18723	Oil Well	Producing
FEDERAL 7-5D-64	5	6	S	4	W	4301351014	18722	Oil Well	Producing
FEDERAL 8-5D-64	5	6	S	4	W	4301351015	18721	Oil Well	Producing
MYRIN TRIBAL 15-10-55	10	5	S	5	W	4301351024	18771	Oil Well	Producing
LC TRIBAL 15-15D-56	15	5	S	6	W	4301351030	18440	Oil Well	Producing

Well Transfer
 From: Linn Operating, Inc.
 To: Linn Operation, LLC
 Effective: 3/1/2017

LC TRIBAL 9-15D-56	15	5	S	6	W	4301351031	18441	Oil Well	Producing
LC TRIBAL 6-28-45	28	4	S	5	W	4301351034	18700	Oil Well	Producing
FEDERAL 1-12D-65	12	6	S	5	W	4301351055	18739	Oil Well	Producing
FEDERAL 8-12D-65	12	6	S	5	W	4301351056	18718	Oil Well	Producing
FEDERAL 2-12D-65	12	6	S	5	W	4301351057	18738	Oil Well	Producing
FEDERAL 7-12D-65	12	6	S	5	W	4301351058	18717	Oil Well	Producing
LC TRIBAL 8-22D-56	22	5	S	6	W	4301351069	19233	Oil Well	Producing
LC TRIBAL 9-17D-56	17	5	S	6	W	4301351070	18945	Oil Well	Producing
LC TRIBAL 7-27-45	27	4	S	5	W	4301351073	18685	Oil Well	Producing
LC TRIBAL 11-24-45	24	4	S	5	W	4301351076	18745	Oil Well	Producing
FEDERAL 3-12D-65	12	6	S	5	W	4301351093	18705	Oil Well	Producing
FEDERAL 4-12D-65	12	6	S	5	W	4301351094	18704	Oil Well	Producing
FEDERAL 5-12D-65	12	6	S	5	W	4301351095	18702	Oil Well	Producing
FEDERAL 6-12D-65	12	6	S	5	W	4301351096	18703	Oil Well	Producing
UTE TRIBAL 9-5-54	5	5	S	4	W	4301351111	18909	Oil Well	Producing
LC TRIBAL 9-8D-56	8	5	S	6	W	4301351112	18522	Oil Well	Producing
UTE TRIBAL 4-9-54	9	5	S	4	W	4301351126	19059	Oil Well	Producing
UTE TRIBAL 2-9-54	9	5	S	4	W	4301351128	18946	Oil Well	Producing
UTE TRIBAL 1-10-54	10	5	S	4	W	4301351129	18879	Oil Well	Producing
LC TRIBAL 8-30D-56	30	5	S	6	W	4301351131	18539	Oil Well	Producing
FEDERAL 1-1D-65	1	6	S	5	W	4301351142	18623	Oil Well	Producing
UTE TRIBAL 8-9-54	9	5	S	4	W	4301351143	18947	Oil Well	Producing
FEDERAL 15-1D-65	1	6	S	5	W	4301351175	18654	Oil Well	Producing
FEDERAL 16-1D-65	1	6	S	5	W	4301351176	18655	Oil Well	Producing
LC TRIBAL 11-29D-56	29	5	S	6	W	4301351183	18873	Oil Well	Producing
STATE TRIBAL 8-12-55	12	5	S	5	W	4301351188	18986	Oil Well	Producing
LC TRIBAL 11-20D-56	20	5	S	6	W	4301351189	18819	Oil Well	Producing
LC FEE 5-20D-56	20	5	S	6	W	4301351190	18818	Oil Well	Producing
LC FEE 9-19-56	19	5	S	6	W	4301351192	18596	Oil Well	Producing
LC TRIBAL 9-9D-56	9	5	S	6	W	4301351198	18595	Oil Well	Producing
OWL AND THE HAWK 3-9C5	9	3	S	5	W	4301351214	18649	Oil Well	Producing
FEDERAL 16-6-64	6	6	S	4	W	4301351217	18792	Oil Well	Producing
FEDERAL 9-6D-64	6	6	S	4	W	4301351218	18791	Oil Well	Producing
FEDERAL 15-6D-64	6	6	S	4	W	4301351219	18793	Oil Well	Producing
UTE TRIBAL 5-17-55	17	5	S	5	W	4301351220	18841	Oil Well	Producing
UTE TRIBAL 16-3-54	3	5	S	4	W	4301351226	18664	Oil Well	Producing
STATE TRIBAL 8-7-54	7	5	S	4	W	4301351228	18743	Oil Well	Producing
STATE TRIBAL 12-1-55	1	5	S	5	W	4301351229	18741	Oil Well	Producing
STATE TRIBAL 11-2-55	2	5	S	5	W	4301351230	18742	Oil Well	Producing
FEDERAL 1-11-65	11	6	S	5	W	4301351231	18689	Oil Well	Producing
FEDERAL 8-11D-65	11	6	S	5	W	4301351232	18688	Oil Well	Producing
FEDERAL 2-11D-65	11	6	S	5	W	4301351233	18690	Oil Well	Producing
STATE TRIBAL 12-3-55	3	5	S	5	W	4301351236	18744	Oil Well	Producing
UTE TRIBAL 11-4-55	4	5	S	5	W	4301351237	18663	Oil Well	Producing
UTE TRIBAL 4-9-55	9	5	S	5	W	4301351238	18796	Oil Well	Producing

Well Transfer
 From: Linn Operating, Inc.
 To: Linn Operation, LLC
 Effective: 3/1/2017

UTE TRIBAL 15-5-55	5	5	S	5	W	4301351239	18740	Oil Well	Producing
UTE TRIBAL 9-21D-55	21	5	S	5	W	4301351258	19401	Oil Well	Producing
UTE FEE 9-9-54	9	5	S	4	W	4301351259	18642	Oil Well	Producing
LC TRIBAL 4-29-45	29	4	S	5	W	4301351260	18719	Oil Well	Producing
UTE FEE 14-9D-54	9	5	S	4	W	4301351271	18684	Oil Well	Producing
UTE FEE 15-9D-54	9	5	S	4	W	4301351272	18687	Oil Well	Producing
LC FEE 10-28D-56	28	5	S	6	W	4301351288	18591	Oil Well	Producing
UTE TRIBAL 8-16D-54	16	5	S	4	W	4301351295	19003	Oil Well	Producing
FEE TRIBAL 4-5-54	5	5	S	4	W	4301351303	19187	Oil Well	Producing
LC TRIBAL 1-26-56	26	5	S	6	W	4301351306	18816	Oil Well	Producing
UTE TRIBAL 6-16D-54	16	5	S	4	W	4301351307	19060	Oil Well	Producing
LC TRIBAL 7-22D-56	22	5	S	6	W	4301351308	18795	Oil Well	Producing
LC TRIBAL 9-22D-56	22	5	S	6	W	4301351309	18794	Oil Well	Producing
STATE TRIBAL 2-12D-55	12	5	S	5	W	4301351310	19444	Oil Well	Producing
LC TRIBAL 9-32D-56	32	5	S	6	W	4301351316	19228	Oil Well	Producing
LC TRIBAL 7-26D-56	26	5	S	6	W	4301351319	18817	Oil Well	Producing
LC FEE 8-6D-56	6	5	S	6	W	4301351342	18657	Oil Well	Producing
LC FEE 10-29D-45	29	4	S	5	W	4301351343	18850	Oil Well	Producing
LC TRIBAL 1-7D-56	7	5	S	6	W	4301351344	18774	Oil Well	Producing
LC TRIBAL 9-7D-56	7	5	S	6	W	4301351346	18773	Oil Well	Producing
UTE TRIBAL 7-10D-54	10	5	S	4	W	4301351365	19391	Oil Well	Producing
LC TRIBAL 11-10D-56	10	5	S	6	W	4301351369	18840	Oil Well	Producing
LC FEE 1-31D-45	31	4	S	5	W	4301351371	18686	Oil Well	Producing
LC TRIBAL 9-26D-56	26	5	S	6	W	4301351381	19433	Oil Well	Producing
LC TRIBAL 14-21D-56	21	5	S	6	W	4301351384	18877	Oil Well	Producing
LC TRIBAL 4-22D-56	22	5	S	6	W	4301351385	18878	Oil Well	Producing
LC TRIBAL 8-21D-56	21	5	S	6	W	4301351392	18874	Oil Well	Producing
UTE TRIBAL 1-17-55	17	5	S	5	W	4301351393	18848	Oil Well	Producing
LC TRIBAL 4-33D-45	33	4	S	5	W	4301351401	18853	Oil Well	Producing
LC TRIBAL 16-21D-56	21	5	S	6	W	4301351407	18875	Oil Well	Producing
UTE TRIBAL 2-10D-54	10	5	S	4	W	4301351411	19172	Oil Well	Producing
UTE TRIBAL 8-17D-55	17	5	S	5	W	4301351413	19388	Oil Well	Producing
UTE TRIBAL 4-10D-54	10	5	S	4	W	4301351414	19069	Oil Well	Producing
LC TRIBAL 2-21D-56	16	5	S	6	W	4301351418	19252	Oil Well	Producing
LC TRIBAL 1-23D-45	23	4	S	5	W	4301351425	18855	Oil Well	Producing
LC TRIBAL 2-28D-45	28	4	S	5	W	4301351429	18701	Oil Well	Producing
LC TRIBAL 9-28D-45	28	4	S	5	W	4301351430	18656	Oil Well	Producing
LC FEE 1-1-56	1	5	S	6	W	4301351458	18829	Oil Well	Producing
Bingham #3-4B1	4	2	S	1	W	4301351464	18825	Oil Well	Producing
LC Tribal 12-32-45	32	4	S	5	W	4301351465	18772	Oil Well	Producing
UTE TRIBAL 2-5-54	5	5	S	4	W	4301351520	18880	Oil Well	Producing
LC Tribal 3-32D-45	32	4	S	5	W	4301351561	18842	Oil Well	Producing
LC TRIBAL 5-15D-56	15	5	S	6	W	4301351562	19253	Oil Well	Producing
LC FEE 16-36-56	36	5	S	6	W	4301351611	19096	Oil Well	Producing
LC FEE 10-36D-56	36	5	S	6	W	4301351622	19583	Oil Well	Producing

Well Transfer
 From: Linn Operating, Inc.
 To: Linn Operation, LLC
 Effective: 3/1/2017

RED MOUNTAIN 3-5B1	5	2	S	1	W	4301351632	18954	Oil Well	Producing
LC TRIBAL 15-34-56	34	5	S	6	W	4301351647	18962	Oil Well	Producing
LC TRIBAL 15-27-56	27	5	S	6	W	4301351649	19605	Oil Well	Producing
LC TRIBAL 11-27D-56	27	5	S	6	W	4301351650	19606	Oil Well	Producing
LC TRIBAL 1-34D-56	34	5	S	6	W	4301351660	18988	Oil Well	Producing
LC TRIBAL 2-29D-45	29	4	S	5	W	4301351705	19545	Oil Well	Producing
LC FEE 13-23-56	23	5	S	6	W	4301351706	18994	Oil Well	Producing
LC FEE 11-23D-56	23	5	S	6	W	4301351707	18995	Oil Well	Producing
LC TRIBAL 3-33-56	33	5	S	6	W	4301351711	19242	Oil Well	Producing
LC FEE 11-29D-45	29	4	S	5	W	4301351743	19188	Oil Well	Producing
LC TAYLOR FEE 14-22D-56	22	5	S	6	W	4301351744	19508	Oil Well	Producing
LC FEE 4-28D-45	29	4	S	5	W	4301351745	18849	Oil Well	Producing
LC FEE 14-6D-56	6	5	S	6	W	4301351787	18910	Oil Well	Producing
LC FEE 15-6-56	6	5	S	6	W	4301351792	19334	Oil Well	Producing
LC TRIBAL 9-27-56	27	5	S	6	W	4301351822	19607	Oil Well	Producing
LC TRIBAL 7-27D-56	27	5	S	6	W	4301351823	19608	Oil Well	Producing
MECHAM #3-1B2	1	2	S	2	W	4301351844	19082	Oil Well	Producing
MIKE AND SHELLEY #3-4B2	4	2	S	2	W	4301351845	19083	Oil Well	Producing
LC Fee 14-36D-56	36	5	S	6	W	4301351878	19376	Oil Well	Producing
LC Fee 12-36-56	36	5	S	6	W	4301351883	19377	Oil Well	Producing
LC Tribal 6-29D-45	29	4	S	5	W	4301351902	19402	Oil Well	Producing
FEDERAL 6-7-64	7	6	S	4	W	4301351915	19117	Oil Well	Producing
FEDERAL 3-7D-64	7	6	S	4	W	4301351916	19115	Oil Well	Producing
FEDERAL 4-7D-64	7	6	S	4	W	4301351917	19110	Oil Well	Producing
FEDERAL 5-7D-64	7	6	S	4	W	4301351918	19111	Oil Well	Producing
FEDERAL 2-7-64	7	6	S	4	W	4301351919	19139	Oil Well	Producing
FEDERAL 1-7D-64	7	6	S	4	W	4301351920	19140	Oil Well	Producing
FEDERAL 12-7D-64	7	6	S	4	W	4301351924	19025	Oil Well	Producing
FEDERAL 11-7D-64	7	6	S	4	W	4301351925	19039	Oil Well	Producing
FEDERAL 13-7D-64	7	6	S	4	W	4301351926	19026	Oil Well	Producing
FEDERAL 14-7D-64	7	6	S	4	W	4301351927	19040	Oil Well	Producing
FEDERAL 7-7D-64	7	6	S	4	W	4301351933	19141	Oil Well	Producing
FEDERAL 8-7D-64	7	6	S	4	W	4301351934	19142	Oil Well	Producing
FEDERAL 9-7D-64	7	6	S	4	W	4301351935	19143	Oil Well	Producing
FEDERAL 10-7D-64	7	6	S	4	W	4301351936	19144	Oil Well	Producing
ABBOTT FEE 6-6-54	6	5	S	4	W	4301351948	18963	Oil Well	Producing
ABBOTT FEE 2-6D-54	6	5	S	4	W	4301351949	18974	Oil Well	Producing
ABBOTT FEE 4-6-54	6	5	S	4	W	4301351952	18965	Oil Well	Producing
Federal 7-9D-64	9	6	S	4	W	4301351990	19721	Oil Well	Producing
Federal 15-12D-65	12	6	S	5	W	4301351992	19051	Oil Well	Producing
Federal 10-12D-65	12	6	S	5	W	4301351999	19052	Oil Well	Producing
Federal 9-12D-65	12	6	S	5	W	4301352000	19053	Oil Well	Producing
Federal 16-12D-65	12	6	S	5	W	4301352003	19054	Oil Well	Producing
Federal 4-6D-65	6	6	S	5	W	4301352005	19173	Oil Well	Producing
Federal 12-6D-65	6	6	S	5	W	4301352006	19174	Oil Well	Producing

Well Transfer
 From: Linn Operating, Inc.
 To: Linn Operation, LLC
 Effective: 3/1/2017

Federal 1-6D-65	6	6	S	5	W	4301352012	19189	Oil Well	Producing
Federal 3-6D-65	6	6	S	5	W	4301352014	19190	Oil Well	Producing
Federal 3-9D-64	9	6	S	4	W	4301352015	19678	Oil Well	Producing
Federal 2-6-65	6	6	S	5	W	4301352017	19191	Oil Well	Producing
Federal 7-6D-65	6	6	S	5	W	4301352018	19192	Oil Well	Producing
Federal 6-9-64	9	6	S	4	W	4301352021	19679	Oil Well	Producing
Federal 8-9D-64	9	6	S	4	W	4301352023	19723	Oil Well	Producing
Federal 5-9D-64	9	6	S	4	W	4301352035	19680	Oil Well	Producing
Federal 11-9D-64	9	6	S	4	W	4301352037	19687	Oil Well	Producing
Federal 12-9D-64	9	6	S	4	W	4301352038	19688	Oil Well	Producing
Federal 13-9D-64	9	6	S	4	W	4301352039	19689	Oil Well	Producing
Federal 2-9D-64	9	6	S	4	W	4301352042	19724	Oil Well	Producing
Federal 16-11D-65	11	6	S	5	W	4301352045	19070	Oil Well	Producing
Federal 15-11D-65	11	6	S	5	W	4301352046	19076	Oil Well	Producing
Federal 10-11D-65	11	6	S	5	W	4301352047	19077	Oil Well	Producing
Federal 9-11D-65	11	6	S	5	W	4301352048	19071	Oil Well	Producing
Federal 11-12D-65	12	6	S	5	W	4301352049	19121	Oil Well	Producing
Federal 12-12D-65	12	6	S	5	W	4301352050	19122	Oil Well	Producing
Federal 13-12D-65	12	6	S	5	W	4301352052	19123	Oil Well	Producing
Federal 14-12D-65	12	6	S	5	W	4301352053	19124	Oil Well	Producing
LC Tribal 12-28D-45	28	4	S	5	W	4301352089	19378	Oil Well	Producing
LC Tribal 2-32D-45	32	4	S	5	W	4301352113	19348	Oil Well	Producing
LC Tribal 16-29D-45	32	4	S	5	W	4301352114	19349	Oil Well	Producing
Vieira Tribal 3-4D-54	4	5	S	4	W	4301352145	19210	Oil Well	Producing
Vieira Tribal 5-4D-54	4	5	S	4	W	4301352146	19193	Oil Well	Producing
Vieira Tribal 6-4D-54	4	5	S	4	W	4301352147	19216	Oil Well	Producing
Lamplugh Tribal 6-3D-54	3	5	S	4	W	4301352148	19289	Oil Well	Producing
Lamplugh Tribal 5-3D-54	3	5	S	4	W	4301352149	19290	Gas Well	Producing
Lamplugh Tribal 4-3D-54	3	5	S	4	W	4301352150	19291	Oil Well	Producing
Lamplugh Tribal 3-3D-54	3	5	S	4	W	4301352151	19292	Oil Well	Producing
UTE Tribal 6-35D-54	35	5	S	4	W	4301352158	19254	Gas Well	Producing
UTE Tribal 4-35D-54	35	5	S	4	W	4301352159	19255	Gas Well	Producing
Heiner Tribal 3-11D-54	11	5	S	4	W	4301352165	19194	Oil Well	Producing
Heiner Tribal 4-11-54	11	5	S	4	W	4301352166	19195	Oil Well	Producing
Heiner Tribal 5-11D-54	11	5	S	4	W	4301352167	19196	Oil Well	Producing
Conolly Tribal 1-11D-54	11	5	S	4	W	4301352168	19270	Oil Well	Producing
Conolly Tribal 2-11D-54	11	5	S	4	W	4301352169	19197	Oil Well	Producing
Conolly Tribal 7-11D-54	11	5	S	4	W	4301352170	19280	Oil Well	Producing
Conolly Tribal 8-11D-54	11	5	S	4	W	4301352171	19281	Oil Well	Producing
Casper Tribal 1-5D-54	5	5	S	4	W	4301352180	19198	Oil Well	Producing
Fee Tribal 6-5D-54	5	5	S	4	W	4301352181	19199	Oil Well	Producing
Fee Tribal 5-5D-54	5	5	S	4	W	4301352182	19200	Oil Well	Producing
Fee Tribal 3-5D-54	5	5	S	4	W	4301352184	19201	Oil Well	Producing
Casper Tribal 7-5D-54	5	5	S	4	W	4301352185	19202	Oil Well	Producing
UTE Tribal 10-35D-54	35	5	S	4	W	4301352198	19320	Oil Well	Producing

Well Transfer
 From: Linn Operating, Inc.
 To: Linn Operation, LLC
 Effective: 3/1/2017

UTE Tribal 14-35D-54	35	5	S	4	W	4301352199	19311	Gas Well	Producing
UTE Tribal 12-35D-54	35	5	S	4	W	4301352200	19312	Oil Well	Producing
UTE Tribal 14-18D-54	18	5	S	4	W	4301352213	19509	Gas Well	Producing
UTE Tribal 16-35D-54	35	5	S	4	W	4301352230	19321	Oil Well	Producing
Evans Tribal 1-3-54	3	5	S	4	W	4301352234	19264	Oil Well	Producing
Evans Tribal 2-3D-54	3	5	S	4	W	4301352235	19265	Oil Well	Producing
Evans Tribal 7-3D-54	3	5	S	4	W	4301352236	19256	Oil Well	Producing
Evans Tribal 8-3D-54	3	5	S	4	W	4301352237	19257	Oil Well	Producing
Ute Tribal 9-3D-54	3	5	S	4	W	4301352249	19236	Oil Well	Producing
Ute Tribal 15-3D-54	3	5	S	4	W	4301352250	19237	Oil Well	Producing
Ute Tribal 10-3-54	3	5	S	4	W	4301352251	19238	Oil Well	Producing
Ute Tribal 14-3D-54	3	5	S	4	W	4301352298	19258	Oil Well	Producing
Ute Tribal 12-3D-54	3	5	S	4	W	4301352299	19259	Oil Well	Producing
Ute Tribal 11-3D-54	3	5	S	4	W	4301352300	19260	Oil Well	Producing
Ute Tribal 16-4D-54	4	5	S	4	W	4301352302	19350	Oil Well	Producing
Ute Tribal 15-4D-54	4	5	S	4	W	4301352303	19293	Oil Well	Producing
Ute Tribal 9-4D-54	4	5	S	4	W	4301352305	19304	Oil Well	Producing
Ute Tribal 10-4D-54	4	5	S	4	W	4301352307	19294	Oil Well	Producing
UTE Tribal 15-31D-55	31	5	S	5	W	4301352309	19472	Gas Well	Producing
UTE Tribal 16-31D-55	31	5	S	5	W	4301352318	19473	Gas Well	Producing
UTE Tribal 2-35D-54	35	5	S	4	W	4301352319	19322	Oil Well	Producing
UTE Tribal 8-35D-54	35	5	S	4	W	4301352320	19323	Oil Well	Producing
Abbott Fee 5-6D-54	6	5	S	4	W	4301352326	19351	Oil Well	Producing
Ute Tribal 6-11D-54	11	5	S	4	W	4301352330	19243	Oil Well	Producing
Ute Tribal 12-11D-54	11	5	S	4	W	4301352331	19244	Oil Well	Producing
Ute Tribal 14-11D-54	11	5	S	4	W	4301352332	19245	Oil Well	Producing
Ute Tribal 11-4D-54	4	5	S	4	W	4301352343	19305	Oil Well	Producing
Ute Tribal 13-4D-54	4	5	S	4	W	4301352345	19353	Oil Well	Producing
Ute Tribal 14-4D-54	4	5	S	4	W	4301352346	19306	Oil Well	Producing
State Tribal 7-12D-55	12	5	S	5	W	4301352369	19651	Oil Well	Producing
State Tribal 1-12D-55	12	5	S	5	W	4301352390	19445	Oil Well	Producing
State Tribal 16-6D-54	6	5	S	4	W	4301352394	19424	Oil Well	Producing
State Tribal 9-6D-54	6	5	S	4	W	4301352396	19426	Oil Well	Producing
State Tribal 7-7D-54	7	5	S	4	W	4301352426	19496	Oil Well	Producing
State Tribal 1-7D-54	7	5	S	4	W	4301352427	19497	Oil Well	Producing
State Tribal 2-7D-54	7	5	S	4	W	4301352428	19498	Oil Well	Producing
State Tribal 3-7D-54	7	5	S	4	W	4301352429	19517	Oil Well	Producing
State Tribal 4-7D-54	7	5	S	4	W	4301352431	19546	Oil Well	Producing
State Tribal 5-7D-54	7	5	S	4	W	4301352432	19547	Oil Well	Producing
State Tribal 6-7D-54	7	5	S	4	W	4301352433	19518	Oil Well	Producing
State Tribal 11-6D-54	6	5	S	4	W	4301352452	19474	Oil Well	Producing
State Tribal 12-6D-54	6	5	S	4	W	4301352453	19475	Oil Well	Producing
State Tribal 13-6D-54	6	5	S	4	W	4301352454	19476	Oil Well	Producing
Ute Tribal 1-9D-54	9	5	S	4	W	4301352465	19356	Oil Well	Producing
Ute Tribal 7-9D-54	9	5	S	4	W	4301352466	19357	Oil Well	Producing

Well Transfer
 From: Linn Operating, Inc.
 To: Linn Operation, LLC
 Effective: 3/1/2017

UTE TRIBAL 12-5D-54	5	5	S	4	W	4301352480	19499	Oil Well	Producing
UTE TRIBAL 13-5D-54	5	5	S	4	W	4301352484	19500	Oil Well	Producing
UTE TRIBAL 14-5D-54	5	5	S	4	W	4301352493	19510	Oil Well	Producing
Federal 14-6D-65	6	6	S	5	W	4301352495	19610	Oil Well	Producing
Federal 13-6D-65	6	6	S	5	W	4301352496	19611	Oil Well	Producing
Federal 11-6D-65	6	6	S	5	W	4301352497	19591	Oil Well	Producing
Ute Tribal 16-5D-54	5	5	S	4	W	4301352545	19335	Oil Well	Producing
Ute Tribal 15-5D-54	5	5	S	4	W	4301352546	19358	Oil Well	Producing
Ute Tribal 10-5D-54	5	5	S	4	W	4301352547	19359	Oil Well	Producing
Ute Tribal 8-5D-54	5	5	S	4	W	4301352548	19336	Oil Well	Producing
State Tribal 13-11D-54	10	5	S	4	W	4301352561	19519	Oil Well	Producing
State Tribal 1-18D-54	18	5	S	4	W	4301352568	19434	Oil Well	Producing
State Tribal 2-18D-54	18	5	S	4	W	4301352576	19427	Oil Well	Producing
State Tribal 8-18D-54	18	5	S	4	W	4301352577	19428	Oil Well	Producing
Federal 16-6D-65	6	6	S	5	W	4301352590	19616	Oil Well	Producing
Federal 15-6D-65	6	6	S	5	W	4301352591	19617	Oil Well	Producing
State Tribal 4-18D-54	18	5	S	4	W	4301352607	19435	Oil Well	Producing
State Tribal 3-18D-54	18	5	S	4	W	4301352608	19436	Oil Well	Producing
State Tribal 6-18D-54	18	5	S	4	W	4301352609	19437	Oil Well	Producing
State Tribal 5-12-55	12	5	S	5	W	4301352643	19446	Oil Well	Producing
State Tribal 12-12D-55	12	5	S	5	W	4301352644	19447	Oil Well	Producing
State Tribal 6-12D-55	12	5	S	5	W	4301352645	19438	Oil Well	Producing
State Tribal 16-1D-55	1	5	S	5	W	4301352646	19483	Oil Well	Producing
State Tribal 15-1D-55	1	5	S	5	W	4301352647	19484	Oil Well	Producing
State Tribal 10-1D-55	1	5	S	5	W	4301352648	19485	Oil Well	Producing
State Tribal 9-1D-55	1	5	S	5	W	4301352649	19486	Oil Well	Producing
LC FEE 16-15D-56	14	5	S	6	W	4301352655	19520	Oil Well	Producing
LC Tribal 2-22D-56	22	5	S	6	W	4301352663	19548	Oil Well	Producing
LC Tribal 3-22D-56	22	5	S	6	W	4301352664	19549	Oil Well	Producing
UTE TRIBAL 14-30D-55	30	5	S	5	W	4301352687	19836	Oil Well	Producing
UTE TRIBAL 13-30D-55	30	5	S	5	W	4301352688	19743	Oil Well	Producing
UTE TRIBAL 12-30D-55	30	5	S	5	W	4301352689	19744	Oil Well	Producing
UTE TRIBAL 11-30D-55	30	5	S	5	W	4301352690	19745	Oil Well	Producing
UTE TRIBAL 12-31D-55	31	5	S	5	W	4301352699	19774	Oil Well	Producing
UTE TRIBAL 13-31D-55	31	5	S	5	W	4301352700	19775	Oil Well	Producing
UTE TRIBAL 14-31D-55	31	5	S	5	W	4301352701	19776	Oil Well	Producing
UTE TRIBAL 11-31-55	31	5	S	5	W	4301352703	19777	Oil Well	Producing
UTE TRIBAL 9-30D-55	30	5	S	5	W	4301352731	19732	Oil Well	Producing
UTE TRIBAL 15-30D-55	30	5	S	5	W	4301352737	19725	Oil Well	Producing
UTE TRIBAL 3-31D-55	31	5	S	5	W	4301352757	19778	Oil Well	Producing
UTE TRIBAL 5-31D-55	31	5	S	5	W	4301352758	19779	Oil Well	Producing
UTE TRIBAL 6-31D-55	31	5	S	5	W	4301352759	19746	Oil Well	Producing
Federal 8-14D-65	14	6	S	5	W	4301352767	19592	Oil Well	Producing
Federal 7-14D-65	14	6	S	5	W	4301352768	19593	Oil Well	Producing
Federal 2-14D-65	14	6	S	5	W	4301352769	19594	Oil Well	Producing

Well Transfer
 From: Linn Operating, Inc.
 To: Linn Operation, LLC
 Effective: 3/1/2017

Federal 1-14D-65	14	6	S	5	W	4301352770	19595	Oil Well	Producing
UTE TRIBAL 4-31D-55	31	5	S	5	W	4301352795	19780	Oil Well	Producing
Federal 1-13D-65	13	6	S	5	W	4301352800	19596	Oil Well	Producing
Federal 2-13-65	13	6	S	5	W	4301352801	19501	Oil Well	Producing
Federal 7-13D-65	13	6	S	5	W	4301352802	19597	Oil Well	Producing
Federal 8-13D-65	13	6	S	5	W	4301352803	19502	Oil Well	Producing
Federal 12-8D-64	7	6	S	4	W	4301352832	19550	Oil Well	Producing
Federal 5-8D-64	7	6	S	4	W	4301352833	19551	Oil Well	Producing
Federal 4-8D-64	7	6	S	4	W	4301352834	19552	Oil Well	Producing
Federal 3-8D-64	5	6	S	4	W	4301352845	19503	Oil Well	Producing
MAY UTE FED 1-13B1	13	2	S	1	W	4304730176	5435	Oil Well	Producing
COOK 1-26B1	26	2	S	1	W	4304731981	11212	Oil Well	Producing
CHRISTIANSEN 2-12B1	12	2	S	1	W	4304732178	11350	Oil Well	Producing
RICH 2-13B1	13	2	S	1	W	4304732744	12046	Oil Well	Producing
THOMAS 4-10B1	10	2	S	1	W	4304734080	13284	Oil Well	Producing
HAMAKER 3-12B1	12	2	S	1	W	4304752294	18650	Oil Well	Producing
BETTS 2-26B1	26	2	S	1	W	4304752435	18698	Oil Well	Producing
LC TRIBAL 4H-31-56	31	5	S	6	W	4301351738		Oil Well	Returned APD (Unapproved)
LC Fee 11-22-57	22	5	S	7	W	4301352127		Oil Well	Returned APD (Unapproved)
LC Fee 13-22D-57	22	5	S	7	W	4301352131		Oil Well	Returned APD (Unapproved)
LC Tribal 5-22D-57	22	5	S	7	W	4301352133		Oil Well	Returned APD (Unapproved)
LC Tribal 15-22D-57	22	5	S	7	W	4301352134		Oil Well	Returned APD (Unapproved)
LC Tribal 11-18D-56	18	5	S	6	W	4301352140		Oil Well	Returned APD (Unapproved)
LC Tribal 13-18D-56	18	5	S	6	W	4301352141		Oil Well	Returned APD (Unapproved)
LC Tribal 15-18D-56	18	5	S	6	W	4301352142		Oil Well	Returned APD (Unapproved)
LC Tribal 7-18D-56	18	5	S	6	W	4301352153		Oil Well	Returned APD (Unapproved)
LC Tribal 5-18D-56	18	5	S	6	W	4301352154		Oil Well	Returned APD (Unapproved)
LC Tribal 3-18-56	18	5	S	6	W	4301352155		Oil Well	Returned APD (Unapproved)
LC Tribal 6-19D-56	19	5	S	6	W	4301352247		Oil Well	Returned APD (Unapproved)
LC Tribal 4-19D-56	19	5	S	6	W	4301352248		Oil Well	Returned APD (Unapproved)
Abbott Fee 3-6D-54	6	5	S	4	W	4301352325		Oil Well	Returned APD (Unapproved)
LC Fee 9-11D-56	11	5	S	6	W	4301352479		Oil Well	Returned APD (Unapproved)
Williams Tribal 8-4D-54	4	5	S	4	W	4301352650		Oil Well	Returned APD (Unapproved)
Williams Tribal 7-4D-54	4	5	S	4	W	4301352651		Oil Well	Returned APD (Unapproved)
Williams Tribal 2-4D-54	4	5	S	4	W	4301352652		Oil Well	Returned APD (Unapproved)
Williams Tribal 1-4D-54	4	5	S	4	W	4301352653		Oil Well	Returned APD (Unapproved)
Foy Fee 12-34D-55	34	5	S	5	W	4301353087		Oil Well	Returned APD (Unapproved)
Foy Fee 6-34D-55	34	5	S	5	W	4301353088		Oil Well	Returned APD (Unapproved)
Foy Fee 5-34D-55	34	5	S	5	W	4301353089		Oil Well	Returned APD (Unapproved)
Foy Fee 3-34D-55	34	5	S	5	W	4301353090		Oil Well	Returned APD (Unapproved)
Foy Tribal 13-34D-55	34	5	S	5	W	4301353119		Oil Well	Returned APD (Unapproved)
Foy Tribal 14-34-55	34	5	S	5	W	4301353120		Oil Well	Returned APD (Unapproved)
UTE FEE 10-13D-55	13	5	S	5	W	4301353129		Oil Well	Returned APD (Unapproved)
LC Tribal 10-15D-56	15	5	S	6	W	4301353163		Oil Well	Returned APD (Unapproved)
LC Tribal 9-21D-56	21	5	S	6	W	4301353164		Oil Well	Returned APD (Unapproved)

Well Transfer
 From: Linn Operating, Inc.
 To: Linn Operation, LLC
 Effective: 3/1/2017

LC Tribal 7-21D-56	21	5	S	6	W	4301353165		Oil Well	Returned APD (Unapproved)
LC Tribal 11-15D-56	15	5	S	6	W	4301353189		Oil Well	Returned APD (Unapproved)
SCOFIELD THORPE 22-41X RIG SKID	22	12	S	7	E	4300730890	13719	Gas Well	Shut-in
SCOFIELD-THORPE 35-13	35	12	S	7	E	4300730991	14846	Gas Well	Shut-in
SCOFIELD-THORPE 23-31	23	12	S	7	E	4300731001	14923	Gas Well	Shut-in
STATE 1-10A2 (3-10C)	10	1	S	2	W	4301330006	5860	Gas Well	Shut-in
DOUG BROWN 2-4A2	4	1	S	2	W	4301330017	5840	Oil Well	Shut-in
L BOREN U 5-22A2	22	1	S	2	W	4301330107	5900	Oil Well	Shut-in
L BOREN U 6-16A2	16	1	S	2	W	4301330123	5750	Oil Well	Shut-in
UTE TRIBAL 1-6B3	6	2	S	3	W	4301330136	5705	Oil Well	Shut-in
CAMPBELL UTE ST 1-7B1	7	2	S	1	W	4301330236	5295	Oil Well	Shut-in
WIRE FENCE CYN FED 15-1	15	6	S	5	W	4301330404	8233	Gas Well	Shut-in
R FORK ANTELOPE CYN FED 25-1	25	6	S	5	W	4301330406	8234	Oil Well	Shut-in
WOLF HOLLOW 22-1	22	6	S	5	W	4301330425	10370	Gas Well	Shut-in
D L GALLOWAY 1-14B2	14	2	S	2	W	4301330564	5965	Oil Well	Shut-in
LAMICQ 2-6B1	6	2	S	1	W	4301330809	2301	Oil Well	Shut-in
HAMBLIN 2-26-A2	26	1	S	2	W	4301330903	5361	Oil Well	Shut-in
LAMICQ 2-20A2	20	1	S	2	W	4301331191	10794	Oil Well	Shut-in
MARK 2-25A2	25	1	S	2	W	4301331232	10986	Oil Well	Shut-in
Z and T UTE TRIBAL 12-22	22	5	S	4	W	4301331311	11421	Oil Well	Shut-in
MITCHELL 2-4B1	4	2	S	1	W	4301331317	11231	Oil Well	Shut-in
CHAPMAN 2-4B2	4	2	S	2	W	4301331378	11485	Oil Well	Shut-in
UTE TRIBAL 15-17	17	5	S	4	W	4301331649	11956	Oil Well	Shut-in
POWELL 2-16B1	16	2	S	1	W	4301331820	12342	Oil Well	Shut-in
UTE TRIBAL 3-19	19	5	S	4	W	4301331830	12197	Oil Well	Shut-in
UTE TRIBAL 14-17	17	5	S	4	W	4301332147	12755	Oil Well	Shut-in
UTE TRIBAL 7-30	30	5	S	4	W	4301332167	12945	Oil Well	Shut-in
UTE TRIBAL 1-33	33	5	S	4	W	4301332185	13024	Oil Well	Shut-in
UTE TRIBAL 5-24-55	24	5	S	5	W	4301332263	13621	Oil Well	Shut-in
UTE TRIBAL 10-16-55	16	5	S	5	W	4301332345	13693	Oil Well	Shut-in
UTE TRIBAL 15-30-54	30	5	S	4	W	4301332382	13944	Oil Well	Shut-in
UTE TRIBAL 14-21-54	21	5	S	4	W	4301332384	13946	Oil Well	Shut-in
UTE TRIBAL 13-30-54	30	5	S	4	W	4301332409	13968	Oil Well	Shut-in
UTE TRIBAL 3-33-54	33	5	S	4	W	4301332412	13938	Oil Well	Shut-in
UTE TRIBAL 1-20-55	20	5	S	5	W	4301332414	14548	Oil Well	Shut-in
UTE TRIBAL 9-29-54	29	5	S	4	W	4301332566	14369	Oil Well	Shut-in
UTE TRIBAL 6-24-54	24	5	S	4	W	4301332570	14299	Oil Well	Shut-in
UTE TRIBAL 10-14-55	14	5	S	5	W	4301332601	14331	Oil Well	Shut-in
UTE TRIBAL 11-5-54	5	5	S	4	W	4301332664	14415	Oil Well	Shut-in
UTE TRIBAL 16-24-55	24	5	S	5	W	4301332672	14384	Gas Well	Shut-in
MYRIN TRIBAL 14-19-55	19	5	S	5	W	4301332782	15184	Oil Well	Shut-in
MOON TRIBAL 13-27-54	27	5	S	4	W	4301332801	15057	Oil Well	Shut-in
MOON TRIBAL 11-27-54	27	5	S	4	W	4301332845	15135	Oil Well	Shut-in
UTE TRIBAL 15-15-55	15	5	S	5	W	4301332855	15114	Oil Well	Shut-in
UTE TRIBAL 10-24-54	24	5	S	4	W	4301332932	15364	Oil Well	Shut-in

Well Transfer
 From: Linn Operating, Inc.
 To: Linn Operation, LLC
 Effective: 3/1/2017

UTE TRIBAL 8-24-54	24	5	S	4	W	4301332933	15402	Oil Well	Shut-in
UTE TRIBAL 12-15-55	15	5	S	5	W	4301332981	15348	Oil Well	Shut-in
UTE TRIBAL 2-23-55	23	5	S	5	W	4301333045	15416	Oil Well	Shut-in
TAYLOR FEE 7-14-56	14	5	S	6	W	4301333140	15601	Oil Well	Shut-in
WILCOX FEE 15-16-56	16	5	S	6	W	4301333151	15527	Oil Well	Shut-in
UTE TRIBAL 11-13-55	13	5	S	5	W	4301333268	15692	Oil Well	Shut-in
UTE TRIBAL 7-14-55	14	5	S	5	W	4301333269	15693	Oil Well	Shut-in
14-11-56 DLB	11	5	S	6	W	4301333378	15801	Oil Well	Shut-in
FEDERAL 10-3-65	3	6	S	5	W	4301333386	16297	Oil Well	Shut-in
BERRY TRIBAL 16-34D-54	34	5	S	4	W	4301333464	16280	Oil Well	Shut-in
FEDERAL 10-2-65	2	6	S	5	W	4301333542	16181	Oil Well	Shut-in
UTE FEE 2-13-55	13	5	S	5	W	4301333720	18659	Oil Well	Shut-in
LC TRIBAL 13-16D-56	16	5	S	6	W	4301334282	17601	Oil Well	Shut-in
LC TRIBAL 4-27D-56	27	5	S	6	W	4301350262	17568	Oil Well	Shut-in
LC TRIBAL 8-16D-56	16	5	S	6	W	4301350599	18161	Oil Well	Shut-in
LC TRIBAL 15-8D-56	8	5	S	6	W	4301351060	18862	Oil Well	Shut-in
UTE TRIBAL 6-9-54	9	5	S	4	W	4301351127	19017	Oil Well	Shut-in
LC TRIBAL 16-30D-56	30	5	S	6	W	4301351132	18540	Oil Well	Shut-in
STATE TRIBAL 15-6-54	6	5	S	4	W	4301351227	18746	Oil Well	Shut-in
LC TRIBAL 1-29-56	29	5	S	6	W	4301351442	18876	Oil Well	Shut-in
CC Fee 7R-28-38	28	3	S	8	W	4301351852	18863	Oil Well	Shut-in
ABBOTT FEE 8-6D-54	6	5	S	4	W	4301351950	18964	Oil Well	Shut-in
Federal 1-9D-64	9	6	S	4	W	4301352020	19722	Oil Well	Shut-in
FEDERAL 14-9D-64	9	6	S	4	W	4301352040	19690	Oil Well	Shut-in
Ute Tribal 12-4D-54	4	5	S	4	W	4301352344	19352	Oil Well	Shut-in
State Tribal 10-6D-54	6	5	S	4	W	4301352395	19425	Oil Well	Shut-in
State Tribal 14-6D-54	6	5	S	4	W	4301352455	19477	Oil Well	Shut-in
Federal 10-6D-65	6	6	S	5	W	4301352498	19612	Oil Well	Shut-in
Federal 2-7D-65	7	6	S	5	W	4301352537	19630	Oil Well	Shut-in
Federal 5-7D-65	7	6	S	5	W	4301352538	19613	Oil Well	Shut-in
Federal 4-7D-65	7	6	S	5	W	4301352541	19614	Oil Well	Shut-in
Federal 3-7-65	7	6	S	5	W	4301352560	19609	Oil Well	Shut-in
Federal 1-7D-65	6	6	S	5	W	4301352589	19615	Oil Well	Shut-in
RBRTSN UTE ST 1-12B1	12	2	S	1	W	4304730164	5475	Oil Well	Shut-in

Facility Transfer
 From: Linn Operating, Inc.
 To: Linn Operating, LLC
 Effective: March 1, 2017

Facility Name	Facility Status	Facility Type	Sec	TWN	RNG	Qtr/Qtr
Boren	Active	Tank Battery	23	1	2	NENW
Chevron Pump Station	Active	Tank Battery	22	1	2	
Davis Hollow	Active	Compressor Station		5	6	SESW
LINN ENERGY, LLC	Active	Gas Plant				
Scofield	Active	Compressor Station	26	12	7	
Section 21	Active	Compressor Station	21	5	5	NENE
Section 22	Active	Compressor Station	22	5	4	NWSW
Section 23	Active	Compressor Station	23	5	4	NESE
Section 34	Active	Compressor Station	34	5	4	NENW
Section 7	Active	Compressor Station	7	5	4	NWSW
Skitzzy	Active	Compressor Station	3	5	6	SWSW
Ute Pipeline	Active	Compressor Station	22	5	4	NWSW
Ute Pipeline 21	Active	Compressor Station	21	5	5	NENE
Ute Pipeline 7	Active	Compressor Station	7	5	5	NESW

STATE OF UTAH
DEPARTMENT OF NATURAL RESOURCES
DIVISION OF OIL, GAS AND MINING

FORM 9

SUNDRY NOTICES AND REPORTS ON WELLS

Do not use this form for proposals to drill new wells, significantly deepen existing wells below current bottom-hole depth, reenter plugged wells, or to drill horizontal laterals. Use APPLICATION FOR PERMIT TO DRILL form for such proposals.

1. TYPE OF WELL OIL WELL <input type="checkbox"/> GAS WELL <input type="checkbox"/> OTHER <u>see attached</u>		5. LEASE DESIGNATION AND SERIAL NUMBER: <u>see attached list</u>
2. NAME OF OPERATOR: LINN OPERATING, LLC <u>N4365</u>		6. IF INDIAN, ALLOTTEE OR TRIBE NAME:
3. ADDRESS OF OPERATOR: 600 TRAVIS ST., SUITE 140 CITY HOUSTON STATE TX ZIP 77002		7. UNIT or CA AGREEMENT NAME:
PHONE NUMBER: (281) 840-4000		8. WELL NAME and NUMBER: <u>see attached list</u>
4. LOCATION OF WELL FOOTAGES AT SURFACE:		9. API NUMBER:
QTR/QTR, SECTION, TOWNSHIP, RANGE, MERIDIAN:		10. FIELD AND POOL, OR WILDCAT:
COUNTY: <u>Duchesne</u>		
STATE: <u>UTAH</u>		

11. CHECK APPROPRIATE BOXES TO INDICATE NATURE OF NOTICE, REPORT, OR OTHER DATA

TYPE OF SUBMISSION	TYPE OF ACTION		
<input checked="" type="checkbox"/> NOTICE OF INTENT (Submit in Duplicate) Approximate date work will start: _____	<input type="checkbox"/> ACIDIZE	<input type="checkbox"/> DEEPEN	<input type="checkbox"/> REPERFORATE CURRENT FORMATION
	<input type="checkbox"/> ALTER CASING	<input type="checkbox"/> FRACTURE TREAT	<input type="checkbox"/> SIDETRACK TO REPAIR WELL
<input type="checkbox"/> SUBSEQUENT REPORT (Submit Original Form Only) Date of work completion: _____	<input type="checkbox"/> CASING REPAIR	<input type="checkbox"/> NEW CONSTRUCTION	<input type="checkbox"/> TEMPORARILY ABANDON
	<input type="checkbox"/> CHANGE TO PREVIOUS PLANS	<input checked="" type="checkbox"/> OPERATOR CHANGE	<input type="checkbox"/> TUBING REPAIR
	<input type="checkbox"/> CHANGE TUBING	<input type="checkbox"/> PLUG AND ABANDON	<input type="checkbox"/> VENT OR FLARE
	<input type="checkbox"/> CHANGE WELL NAME	<input type="checkbox"/> PLUG BACK	<input type="checkbox"/> WATER DISPOSAL
	<input type="checkbox"/> CHANGE WELL STATUS	<input type="checkbox"/> PRODUCTION (START/RESUME)	<input type="checkbox"/> WATER SHUT-OFF
	<input type="checkbox"/> COMMINGLE PRODUCING FORMATIONS	<input type="checkbox"/> RECLAMATION OF WELL SITE	<input type="checkbox"/> OTHER: _____
	<input type="checkbox"/> CONVERT WELL TYPE	<input type="checkbox"/> RECOMPLETE - DIFFERENT FORMATION	

12. DESCRIBE PROPOSED OR COMPLETED OPERATIONS. Clearly show all pertinent details including dates, depths, volumes, etc.

Effective March 1, 2017, we respectfully submit for your review a Change of Operator from Linn Operating, Inc. to Linn Operating, LLC.


Attached is a list of wells that are associated with this Change of Operator. The bonds covering these wells are State of Utah Surety Bond #K09515367, BIA Bond #B004292, BLM Bond #K09515124. All lease agreements remain in place, unchanged.

Linn Operating, Inc. (N4115)
600 Travis St., Suite 1400
Houston, Texas 77002
281-840-4000


RECEIVED

APR 11 2017

DIV. OF OIL, GAS & MINING




Jamin McNeil
Vice President, Sr. Operations

NAME (PLEASE PRINT) <u>Nancy Fitzwater</u>	TITLE <u>Regulatory Supervisor</u>
SIGNATURE 	DATE <u>4/6/2017</u>

(This space for State use only)

APPROVED

JUN 14 2017

DIV. OIL GAS & MINING
BY: 

STATE OF UTAH
DEPARTMENT OF NATURAL RESOURCES
DIVISION OF OIL, GAS AND MINING

FORM 9

SUNDRY NOTICES AND REPORTS ON WELLS

Do not use this form for proposals to drill new wells, significantly deepen existing wells below current bottom-hole depth, reenter plugged wells, or to drill horizontal laterals. Use APPLICATION FOR PERMIT TO DRILL form for such proposals.

1. TYPE OF WELL OIL WELL <input type="checkbox"/> GAS WELL <input type="checkbox"/> OTHER <u>see attached</u>		5. LEASE DESIGNATION AND SERIAL NUMBER: see attached list
2. NAME OF OPERATOR: LINN OPERATING, LLC (N4365)		6. IF INDIAN, ALLOTTEE OR TRIBE NAME:
3. ADDRESS OF OPERATOR: 600 TRAVIS ST., SUITE 140 CITY HOUSTON STATE TX ZIP 77002		7. UNIT or CA AGREEMENT NAME:
4. LOCATION OF WELL FOOTAGES AT SURFACE: COUNTY: <u>Duchesne</u> QTR/QTR, SECTION, TOWNSHIP, RANGE, MERIDIAN: STATE: <u>UTAH</u>		8. WELL NAME and NUMBER: see attached list
PHONE NUMBER: (281) 840-4000		9. API NUMBER:
		10. FIELD AND POOL, OR WILDCAT:

11. CHECK APPROPRIATE BOXES TO INDICATE NATURE OF NOTICE, REPORT, OR OTHER DATA

TYPE OF SUBMISSION	TYPE OF ACTION		
<input checked="" type="checkbox"/> NOTICE OF INTENT (Submit in Duplicate) Approximate date work will start: _____	<input type="checkbox"/> ACIDIZE	<input type="checkbox"/> DEEPEN	<input type="checkbox"/> REPERFORATE CURRENT FORMATION
<input type="checkbox"/> SUBSEQUENT REPORT (Submit Original Form Only) Date of work completion: _____	<input type="checkbox"/> ALTER CASING	<input type="checkbox"/> FRACTURE TREAT	<input type="checkbox"/> SIDETRACK TO REPAIR WELL
	<input type="checkbox"/> CASING REPAIR	<input type="checkbox"/> NEW CONSTRUCTION	<input type="checkbox"/> TEMPORARILY ABANDON
	<input type="checkbox"/> CHANGE TO PREVIOUS PLANS	<input checked="" type="checkbox"/> OPERATOR CHANGE	<input type="checkbox"/> TUBING REPAIR
	<input type="checkbox"/> CHANGE TUBING	<input type="checkbox"/> PLUG AND ABANDON	<input type="checkbox"/> VENT OR FLARE
	<input type="checkbox"/> CHANGE WELL NAME	<input type="checkbox"/> PLUG BACK	<input type="checkbox"/> WATER DISPOSAL
	<input type="checkbox"/> CHANGE WELL STATUS	<input type="checkbox"/> PRODUCTION (START/RESUME)	<input type="checkbox"/> WATER SHUT-OFF
	<input type="checkbox"/> COMMINGLE PRODUCING FORMATIONS	<input type="checkbox"/> RECLAMATION OF WELL SITE	<input type="checkbox"/> OTHER: _____
	<input type="checkbox"/> CONVERT WELL TYPE	<input type="checkbox"/> RECOMPLETE - DIFFERENT FORMATION	

12. DESCRIBE PROPOSED OR COMPLETED OPERATIONS. Clearly show all pertinent details including dates, depths, volumes, etc.

Effective March 1, 2017, we respectfully submit for your review a Change of Operator from Linn Operating, Inc. to Linn Operating, LLC.

Attached is a list of surface facilities that are associated with this Change of Operator. The bonds covering these facilities are State of Utah Surety Bond #K09515367, BIA Bond #B004292, BLM Bond #K09515124. All lease agreements remain in place, unchanged.

Linn Operating, Inc. (N4115)
600 Travis St., Suite 1400
Houston, Texas 77002
281-840-4000

RECEIVED
APR 11 2017
DIV. OF OIL, GAS & MINING

Jamin McNeil
Jamin McNeil
Vice President, Sr. Operations

NAME (PLEASE PRINT) <u>Nancy Fitzwater</u>	TITLE <u>Regulatory Supervisor</u>
SIGNATURE <i>Nancy Fitzwater</i>	DATE <u>4/6/2017</u>

(This space for State use only)

APPROVED

JUN 14 2017

DIV. OIL GAS & MINING

BY: *Rachel Medina*

(5/2000) (See Instructions on Reverse Side)

UPDATE ON SI WELLS FOR NAME CHANGE

4/10/17

Future Berry Petroleum Wells

Scofield Thorpe 22-41X Rig Skid:

Future Berry Petroleum well as of May 1st, 2017.

Scofield Thorpe 35-13

Future Berry Petroleum well as of May 1st, 2017.

Scofield Thorpe 23-31

Future Berry Petroleum well as of May 1st, 2017.

Wilcox Fee 15-16-56

Future Berry Petroleum well as of May 1st, 2017.

LC Fee 8-15D-56

Future Berry Petroleum well as of May 1st, 2017.

CC Fee 7R-28-38

Future Berry Petroleum well as of May 1st, 2017.

Taylor Fee 7-14-56

Future Berry Petroleum well as of May 1st, 2017.

SFW Fee 13-10D-54

Future Berry Petroleum well as of May 1st, 2017.

LINN Energy Wells

Mark 2-25A2

Received approved LINN Energy budget this month. Repair work under review.

Mitchell 2-4B1


Received approved LINN Energy budget this month. Repair work under review.

Galloway #2-14B2

Reclaim existing pit in Q2 2017. Project delayed due to winter weather.

Hamblin 2-26-A2

Received approved LINN Energy budget this month. Repair work under review.



STATE OF UTAH SHUT IN LIST ESTIMATED P/A COSTS

4/10/2017

WELLNAME	FUTURE OPERATOR	ESTIMATED P/A COSTS	
Scofield Thorpe 22-41X Rig Skid	Berry Petroleum Company	\$	45,000
Scofield Thorpe 35-13	Berry Petroleum Company	\$	45,000
Scofield Thorpe 23-31	Berry Petroleum Company	\$	45,000
SFW Fee 13-10D-54	Berry Petroleum Company	\$	35,000
Wilcox Fee 15-16-56	Berry Petroleum Company	\$	35,000
LC Fee 8-15D-56	Berry Petroleum Company	\$	35,000
CC Fee 7R-28-38	Berry Petroleum Company	\$	75,000
Taylor Fee 7-14-56	Berry Petroleum Company	\$	35,000
Berry Petroleum Company TOTAL		\$	350,000
Mark 2-25A2	LINN Operating	\$	75,000
Mitchell 2-4B1	LINN Operating	\$	75,000
Galloway 2-14B2	LINN Operating	\$	30,000
Hamblin 2-26A2	LINN Operating	\$	75,000
LINN Operating TOTAL		\$	255,000



Rachel Medina <rachelmedina@utah.gov>

Linn Name Change and Berry Operator Change

2 messages

Rachel Medina <rachelmedina@utah.gov>

Thu, Apr 20, 2017 at 11:58 AM

To: Dustin Doucet <dustindoucet@utah.gov>, Randy Thackeray <randythackeray@utah.gov>

Dustin,

Linn is planning on moving all the wells from Linn Inc. to Linn LLC, then complete an operator change for the Berry wells. Eight of the wells on the non-compliance list will be move to Berry. Are you okay with us moving all the wells to Berry, putting the eight wells on the blanket bond, then getting the shut in plans and full cost bond when the move to Berry is complete?

The blanket bond and full cost bonding for the Linn wells will of course be in place before we complete the move.

Attached is the plugging estimates for all twelve wells, as well as a list of which wells are going to the new Linn and Berry. They have some details on what they plan to do with the wells on the Update list. Will this be acceptable for a shut in plan and plugging estimates?

--
Rachel Medina
Division of Oil, Gas & Mining
Bonding Technician
801-538-5260

 **20170420110137.pdf**
58K

Dustin Doucet <dustindoucet@utah.gov>

Thu, Apr 27, 2017 at 10:40 AM

To: Rachel Medina <rachelmedina@utah.gov>

Cc: Randy Thackeray <randythackeray@utah.gov>

I'm o.k. with those amounts. They should send in their plans for the wells.

[Quoted text hidden]

--
Dustin K. Doucet
Petroleum Engineer
Division of Oil, Gas and Mining
1594 West North Temple, Ste 1210
Salt Lake City, Utah 84116
801.538.5281 (ofc)
801.359.3940 (fax)

web: www.ogm.utah.gov



600 TRAVIS, SUITE 1400
HOUSTON, TX 77002
PHONE: (281) 840-4000
FAX: (281) 840-4001

RECEIVED

MAY 30 2017

DIV. OF OIL, GAS & MINING

May 25, 2017

Mr. Dustin Doucet
State of Utah – DNR
Division of Oil, Gas and Mining
1594 West North Temple
Salt Lake City, Utah 84116

Re: Extended Shut-in and Temporary Abandoned Well Requirements for Fee or State Leases
Four (4) Fee Lease Wells (see attachment A)

Dear Mr. Doucet:

In response to your request for more detailed six (6) month plans, Linn respectfully submits the following plans to bring these wells into compliance:

Mark 2-25A2

Plan to P/A this well. A sundry will be submitted in June 2017 and the P/A work will be completed by September 30, 2017.

Mitchell 2-4B1

Plan to return well to production. This repair work will be completed by June 30, 2017.

Galloway #2-14B2

The existing pit will be reclaimed in May 2017. We are requesting a T/A extension through December 2018 on this well to maintain the constructed surface location and surface pipe. This will allow for review of results from planned horizontal drilling this year to provide a detailed plan for this wellbore.

Hamblin 2-26-A2

Plan to P/A this well. A sundry will be submitted in June 2017 and the P/A work will be completed by September 30, 2017.

Linn appreciates your time and consideration. If you require any additional information please do not hesitate to contact me at 281-840-4266 or by e-mail at nfitzwater@linnenergy.com.

LINN OPERATING, LLC


Nancy Fitzwater
Regulatory Supervisor



Rachel Medina <rachelmedina@utah.gov>

Linn's Shut-In Plan

2 messages

Rachel Medina <rachelmedina@utah.gov>
To: Dustin Doucet <dustindoucet@utah.gov>

Fri, Jun 2, 2017 at 9:56 AM

Hi Dustin,

Attached is the shut in plan that Linn has for the four wells they will be keeping. Is this enough for me to complete the Linn, Inc, to Linn, LLC operator change?

--
Rachel Medina
Division of Oil, Gas & Mining
Bonding Technician
801-538-5260

20170602090508.pdf
56K

Dustin Doucet <dustindoucet@utah.gov>
To: Rachel Medina <rachelmedina@utah.gov>

Mon, Jun 5, 2017 at 11:26 AM

Looks good.
[Quoted text hidden]

--
Dustin K. Doucet
Petroleum Engineer
Division of Oil, Gas and Mining
1594 West North Temple, Ste 1210
Salt Lake City, Utah 84116
801.538.5281 (ofc)
801.359.3940 (fax)

web: www.ogm.utah.gov

Division of Oil, Gas and Mining
 Operator Change/Name Change Worksheet-for State use only

Effective Date: 5/1/2017

FORMER OPERATOR: Linn Operating, LLC 600 Travis Street, Suite 1400 Houston, TX 77002	NEW OPERATOR: Berry Petroleum Company, LLC 5201 Truxtun Avenue Bakersfield, CA 93309
CA Number(s):	Unit(s): Bradford Canyon, Berry Pilot EOR, Brundage Canyon

WELL INFORMATION:

Well Name	Sec	TWN	RNG	API	Entity	Mineral	Surface	Type	Status
See Attached List									

OPERATOR CHANGES DOCUMENTATION:

- Sundry or legal documentation was received from the **FORMER** operator on: 4/21/2017
- Sundry or legal documentation was received from the **NEW** operator on: 4/21/2017
- New operator Division of Corporations Business Number: 9783541-0161

REVIEW:

- Surface Agreement Sundry from **NEW** operator on Fee Surface wells received on: 4/21/2017
- Receipt of Acceptance of Drilling Procedures for APD on: 4/21/2017
- Reports current for Production/Disposition & Sundries: 6/27/2017
- OPS/SI/TA well(s) reviewed for full cost bonding: 4/22/2017
- UIC5 on all disposal/injection/storage well(s) approved on: 5/25/2017
- Surface Facility(s) included in operator change:

Section 23
~~Unnamed~~ Section 7
 Section 22
 Section 21
 Davis Hollow
 Scofield
 Section 34
 Ute Pipeline
 Ute Pipeline 21
 Ute Pipeline 7
 Skitzzy
 Linn Energy, LLC-Gas Plant

- Inspections of PA state/fee well sites complete on (only upon operators request): All bonded

NEW OPERATOR BOND VERIFICATION:

- State/fee well(s) covered by Bond Number(s):
 B010538-Blanket
 B010630
 B010629
 B010628
 B010627
 B010626
 B010625
 B010624
 B010623

DATA ENTRY:

- Well(s) update in the RBDMS on: 6/27/2017
- Group(s) update in RDBMS on: 6/27/2017
- Surface Facilities update in RBDMS on: 6/29/2017

COMMENTS:

STATE OF UTAH
DEPARTMENT OF NATURAL RESOURCES
DIVISION OF OIL, GAS AND MINING

FORM 9

SUNDRY NOTICES AND REPORTS ON WELLS		5 LEASE DESIGNATION AND SERIAL NUMBER see attached list
		6. IF INDIAN, ALLOTTEE OR TRIBE NAME
Do not use this form for proposals to drill new wells, significantly deepen existing wells below current bottom-hole depth, reenter plugged wells, or to drill horizontal laterals. Use APPLICATION FOR PERMIT TO DRILL form for such proposals.		7 UNIT or CA AGREEMENT NAME
1 TYPE OF WELL OIL WELL <input type="checkbox"/> GAS WELL <input type="checkbox"/> OTHER see attached		8 WELL NAME and NUMBER see attached list
2 NAME OF OPERATOR BERRY PETROLEUM COMPANY, LLC		9 API NUMBER
3 ADDRESS OF OPERATOR 5201 TRUXTUN AVENUE BAKERSFIELD CA 93309	PHONE NUMBER (661) 616-3900	10 FIELD AND POOL, OR WILDCAT
4 LOCATION OF WELL FOOTAGES AT SURFACE		COUNTY Duchesne
QTR/QTR, SECTION TOWNSHIP RANGE MERIDIAN		STATE UTAH


11 CHECK APPROPRIATE BOXES TO INDICATE NATURE OF NOTICE, REPORT, OR OTHER DATA			
TYPE OF SUBMISSION	TYPE OF ACTION		
<input checked="" type="checkbox"/> NOTICE OF INTENT (Submit in Duplicate) Approximate date work will start: _____	<input type="checkbox"/> ACIDIZE	<input type="checkbox"/> DEEPEN	<input type="checkbox"/> REPERFORATE CURRENT FORMATION
<input type="checkbox"/> SUBSEQUENT REPORT (Submit Original Form Only) Date of work completion _____	<input type="checkbox"/> ALTER CASING	<input type="checkbox"/> FRACTURE TREAT	<input type="checkbox"/> SIDETRACK TO REPAIR WELL
	<input type="checkbox"/> CASING REPAIR	<input type="checkbox"/> NEW CONSTRUCTION	<input type="checkbox"/> TEMPORARILY ABANDON
	<input type="checkbox"/> CHANGE TO PREVIOUS PLANS	<input checked="" type="checkbox"/> OPERATOR CHANGE	<input type="checkbox"/> TUBING REPAIR
	<input type="checkbox"/> CHANGE TUBING	<input type="checkbox"/> PLUG AND ABANDON	<input type="checkbox"/> VENT OR FLARE
	<input type="checkbox"/> CHANGE WELL NAME	<input type="checkbox"/> PLUG BACK	<input type="checkbox"/> WATER DISPOSAL
	<input type="checkbox"/> CHANGE WELL STATUS	<input type="checkbox"/> PRODUCTION (START/RESUME)	<input type="checkbox"/> WATER SHUT-OFF
	<input type="checkbox"/> COMMINGLE PRODUCING FORMATIONS	<input type="checkbox"/> RECLAMATION OF WELL SITE	<input type="checkbox"/> OTHER: _____
	<input type="checkbox"/> CONVERT WELL TYPE	<input type="checkbox"/> RECOMPLETE - DIFFERENT FORMATION	

12 DESCRIBE PROPOSED OR COMPLETED OPERATIONS. Clearly show all pertinent details including dates depths volumes, etc.
Effective May 1, 2017, we respectfully submit for your review a Change of Operator from Linn Operating, LLC (N4365) to Berry Petroleum Company, LLC (N4075).

Attached is a list of surface facilities that are associated with this Change of Operator. The bonds covering these facilities are State of Utah Surety Bond #B010538, BIA Bond #B010546, BLM Bond #B010580.

Linn Operating, LLC (N4365)
600 Travis St., Suite 1400
Houston, Texas 77002
281-840-4000

RECEIVED
APR 21 2017
DIV. OF OIL, GAS & MINING


Jamin McNeil
Vice President, Sr. Operations

NAME (PLEASE PRINT) Steve Wilson TITLE CFO
SIGNATURE  DATE APRIL 20 2017

APPROVED

JUN 27 2017

DIV. OIL GAS & MINING
BY: Rachel Medina

From: Linn Operating, LLC
 To: Berry Petroleum Company, LLC
 Effective: May 1, 2017

Well Name	API	Town	Twp Dir	Range	Rng Dir	Sec	Entity Number	Well Type	Well Status
Z and T UTE TRIBAL 2-21	4301331280	5	S	4	W	21	11130	Water Injection Well	Active
Z and T UTE TRIBAL 10-21	4301331283	5	S	4	W	21	11133	Water Injection Well	Active
UTE TRIBAL 16-21-54	4301332381	5	S	4	W	21	13912	Water Injection Well	Active
UTE TRIBAL 7-21-54	4301332623	5	S	4	W	21	14383	Water Injection Well	Active
UTE TRIBAL 12-30-54	4301332747	5	S	4	W	30	14747	Water Injection Well	Active
UTE TRIBAL 14-30-54	4301332748	5	S	4	W	30	14778	Water Injection Well	Active
UTE TRIBAL 10-30D-54	4301332893	5	S	4	W	30	15246	Water Injection Well	Active
UTE TRIBAL 6-30-54	4301332975	5	S	4	W	30	15300	Water Injection Well	Active
UTE TRIBAL 9-21-54	4301333040	5	S	4	W	21	15360	Water Injection Well	Active
UTE TRIBAL 15-21-54	4301333114	5	S	4	W	21	15441	Water Injection Well	Active
UTE TRIBAL 1-21-54	4301333388	5	S	4	W	21	15937	Water Injection Well	Active
UTE TRIBAL 15-28D-55	4301333623	5	S	5	W	28		Oil Well	Approved Permit
LC TRIBAL 13H-9-56	4301350874	5	S	6	W	10		Oil Well	Approved Permit
LC TRIBAL 4H-26-56	4301350951	5	S	6	W	26		Oil Well	Approved Permit
LC TRIBAL 5H-34-45	4301350974	4	S	5	W	34		Oil Well	Approved Permit
LC TRIBAL 11-34-45	4301350975	4	S	5	W	34		Oil Well	Approved Permit
CC TRIBAL 4-30D-38	4301350993	3	S	8	W	19		Oil Well	Approved Permit
FEDERAL 4-1-65	4301351016	6	S	5	W	1		Oil Well	Approved Permit
LC TRIBAL 13H-28-45	4301351061	4	S	5	W	28		Oil Well	Approved Permit
LC TRIBAL 5H-23-45	4301351071	4	S	5	W	23		Oil Well	Approved Permit
LC TRIBAL 4H-27-45	4301351072	4	S	5	W	27		Oil Well	Approved Permit
LC TRIBAL 16-27-45	4301351074	4	S	5	W	27		Oil Well	Approved Permit
LC TRIBAL 12-27-45	4301351075	4	S	5	W	27		Oil Well	Approved Permit
LC TRIBAL 16-23-45	4301351077	4	S	5	W	23		Oil Well	Approved Permit
LC TRIBAL 12H-30-56	4301351133	5	S	6	W	30		Oil Well	Approved Permit
LC TRIBAL 5H-33-45	4301351338	4	S	5	W	33		Oil Well	Approved Permit
LC TRIBAL 6-16D-56	4301351406	5	S	6	W	16		Oil Well	Approved Permit
LC TRIBAL 3-14D-56	4301351408	5	S	6	W	14		Oil Well	Approved Permit
LC TRIBAL 13-6D-57	4301351417	5	S	7	W	6		Oil Well	Approved Permit
LC TRIBAL 9-23-45	4301351432	4	S	5	W	23		Oil Well	Approved Permit
LC TRIBAL 5-28D-56	4301351441	5	S	6	W	29		Oil Well	Approved Permit
LC TRIBAL 15-20D-56	4301351443	5	S	6	W	29		Oil Well	Approved Permit
LC Tribal 16-33-45	4301351463	4	S	5	W	33		Oil Well	Approved Permit
LC TRIBAL 7-23D-56	4301351479	5	S	6	W	23		Oil Well	Approved Permit
LC TRIBAL 4-7-56	4301351482	5	S	6	W	7		Oil Well	Approved Permit
LC TRIBAL 3-2-56	4301351483	5	S	6	W	2		Oil Well	Approved Permit
CC TRIBAL 15-34D-38	4301351490	4	S	8	W	2		Oil Well	Approved Permit
CC TRIBAL 14-35D-38	4301351491	4	S	8	W	2		Oil Well	Approved Permit
CC TRIBAL 8-3D-48	4301351493	4	S	8	W	2		Oil Well	Approved Permit
LC TRIBAL 1-10D-56	4301351510	5	S	6	W	10		Oil Well	Approved Permit
LC TRIBAL 3-10D-56	4301351511	5	S	6	W	10		Oil Well	Approved Permit
LC TRIBAL 7-10D-56	4301351512	5	S	6	W	10		Oil Well	Approved Permit
LC TRIBAL 9-29D-56	4301351513	5	S	6	W	29		Oil Well	Approved Permit

From: Linn Operating, LLC
 To: Berry Petroleum Company, LLC
 Effective: May 1, 2017

UTE TRIBAL 1-16-55	4301351519	5	S	5	W	16	Oil Well	Approved Permit
LC TRIBAL 1-17-56	4301351704	5	S	6	W	17	Oil Well	Approved Permit
LC Tribal 4HW-8-56	4301351710	5	S	6	W	8	Oil Well	Approved Permit
LC TRIBAL 3-11D-56	4301351713	5	S	6	W	11	Oil Well	Approved Permit
LC TRIBAL 7-11D-56	4301351714	5	S	6	W	11	Oil Well	Approved Permit
LC TRIBAL 9-34D-45	4301351717	4	S	5	W	34	Oil Well	Approved Permit
LC TRIBAL 4-34D-45	4301351723	4	S	5	W	34	Oil Well	Approved Permit
LC TRIBAL 7-34D-45	4301351724	4	S	5	W	34	Oil Well	Approved Permit
LC TRIBAL 13-34D-45	4301351747	4	S	5	W	34	Oil Well	Approved Permit
LC TRIBAL 12-31D-56	4301351799	5	S	6	W	31	Oil Well	Approved Permit
LC TRIBAL 8-20D-56	4301351800	5	S	6	W	20	Oil Well	Approved Permit
LC TRIBAL 6-31D-56	4301351801	5	S	6	W	31	Oil Well	Approved Permit
LC Tribal 11-7D-57	4301351814	5	S	7	W	7	Oil Well	Approved Permit
LC Tribal 5-7D-57	4301351815	5	S	7	W	7	Oil Well	Approved Permit
LC Tribal 11-6D-57	4301351817	5	S	7	W	6	Oil Well	Approved Permit
LC Tribal 8-33-45	4301351859	4	S	5	W	33	Oil Well	Approved Permit
LC Tribal 7-23D-45	4301351865	4	S	5	W	23	Oil Well	Approved Permit
LC Tribal 1-23D-56	4301351866	5	S	6	W	23	Oil Well	Approved Permit
LC TRIBAL 1-19-56	4301351867	5	S	6	W	19	Oil Well	Approved Permit
LC TRIBAL 7-19D-56	4301351868	5	S	6	W	19	Oil Well	Approved Permit
LC TRIBAL 9-4D-56	4301351869	5	S	6	W	4	Oil Well	Approved Permit
LC Tribal 14-32D-45	4301351879	4	S	5	W	32	Oil Well	Approved Permit
LC TRIBAL 7-17D-56	4301351886	5	S	6	W	17	Oil Well	Approved Permit
LC TRIBAL 5-17D-56	4301351887	5	S	6	W	17	Oil Well	Approved Permit
LC TRIBAL 9-2D-56	4301351893	5	S	6	W	2	Oil Well	Approved Permit
LC TRIBAL 1-2D-56	4301351894	5	S	6	W	2	Oil Well	Approved Permit
LC Tribal 15-23D-45	4301351895	4	S	5	W	23	Oil Well	Approved Permit
LC TRIBAL 11-34D-56	4301351900	5	S	6	W	34	Oil Well	Approved Permit
LC TRIBAL 9-5D-56	4301351901	5	S	6	W	4	Oil Well	Approved Permit
LC Tribal 10-28D-45	4301351903	4	S	5	W	28	Oil Well	Approved Permit
LC TRIBAL 13-20D-56	4301351904	5	S	6	W	20	Oil Well	Approved Permit
Ute Tribal 14-17-55	4301351908	5	S	5	W	17	Oil Well	Approved Permit
Federal 14-7D-65	4301351910	5	S	6	W	31	Oil Well	Approved Permit
LC Tribal 3-27D-45	4301351911	4	S	5	W	27	Oil Well	Approved Permit
LC TRIBAL 9-34D-56	4301351914	5	S	6	W	34	Oil Well	Approved Permit
LC Tribal 10-33D-45	4301351939	4	S	5	W	33	Oil Well	Approved Permit
LC Tribal 14-33D-45	4301351940	4	S	5	W	33	Oil Well	Approved Permit
LC Tribal 10-27D-45	4301351941	4	S	5	W	27	Oil Well	Approved Permit
LC Tribal 14-27D-45	4301351951	4	S	5	W	27	Oil Well	Approved Permit
LC Tribal 6-33D-45	4301351955	4	S	5	W	33	Oil Well	Approved Permit
LC Tribal 6-32D-45	4301351956	4	S	5	W	32	Oil Well	Approved Permit
Federal 3-11D-65	4301351982	6	S	5	W	11	Oil Well	Approved Permit
Federal 2-4-64	4301351983	6	S	4	W	4	Oil Well	Approved Permit
Federal 5-11D-65	4301351984	6	S	5	W	11	Oil Well	Approved Permit

Federal 7-4D-64	4301351985	6	S	4	W	4		Oil Well	Approved Permit
Federal 3-4D-64	4301351986	6	S	4	W	4		Oil Well	Approved Permit
Federal 8-4D-64	4301351988	6	S	4	W	4		Oil Well	Approved Permit
Federal 6-4D-64	4301351989	6	S	4	W	4		Oil Well	Approved Permit
Federal 4-4D-64	4301351991	6	S	4	W	4		Oil Well	Approved Permit
Federal 9-4D-64	4301352004	6	S	4	W	4		Oil Well	Approved Permit
Federal 10-4D-64	4301352011	6	S	4	W	4		Oil Well	Approved Permit
Federal 1-4D-64	4301352025	6	S	4	W	4		Oil Well	Approved Permit
Federal 16-4D-64	4301352026	6	S	4	W	4		Oil Well	Approved Permit
LC Tribal 10-23D-45	4301352029	4	S	5	W	23		Oil Well	Approved Permit
Federal 15-4D-64	4301352032	6	S	4	W	4		Oil Well	Approved Permit
Federal 9-9D-64	4301352036	6	S	4	W	9		Oil Well	Approved Permit
Federal 10-9D-64	4301352041	6	S	4	W	9		Oil Well	Approved Permit
Federal 15-9D-64	4301352043	6	S	4	W	9		Oil Well	Approved Permit
Federal 16-9D-64	4301352044	6	S	4	W	9		Oil Well	Approved Permit
LC Tribal 10-32D-45	4301352065	4	S	5	W	32		Oil Well	Approved Permit
LC Tribal 16-28D-45	4301352073	4	S	5	W	28		Oil Well	Approved Permit
LC Tribal 15-24D-45	4301352074	4	S	5	W	24		Oil Well	Approved Permit
LC Tribal 13-17D-56	4301352076	5	S	6	W	17		Oil Well	Approved Permit
LC Tribal 15-17D-56	4301352077	5	S	6	W	17		Oil Well	Approved Permit
LC Tribal 5-26D-56	4301352097	5	S	6	W	26		Oil Well	Approved Permit
LC Tribal 11-26D-56	4301352098	5	S	6	W	26		Oil Well	Approved Permit
LC Tribal 4-9D-56	4301352102	5	S	6	W	9		Oil Well	Approved Permit
LC Tribal 8-32D-45	4301352135	4	S	5	W	32		Oil Well	Approved Permit
UTE Tribal 15-24D-54	4301352156	5	S	4	W	24		Gas Well	Approved Permit
UTE Tribal 9-24D-54	4301352157	5	S	4	W	24		Gas Well	Approved Permit
UTE Tribal 1-25D-54	4301352173	5	S	4	W	25		Gas Well	Approved Permit
UTE Tribal 9-25D-54	4301352177	5	S	4	W	25		Gas Well	Approved Permit
Myrin Tribal 9-10D-55	4301352189	5	S	5	W	10		Oil Well	Approved Permit
Myrin Tribal 16-10D-55	4301352190	5	S	5	W	10		Oil Well	Approved Permit
Myrin Tribal 10-10D-55	4301352191	5	S	5	W	10		Oil Well	Approved Permit
UTE Tribal 1-24D-54	4301352304	5	S	4	W	24		Gas Well	Approved Permit
UTE Tribal 7-24D-54	4301352306	5	S	4	W	24		Gas Well	Approved Permit
UTE Tribal 12-25D-54	4301352308	5	S	4	W	25		Gas Well	Approved Permit
UTE Tribal 4-13D-54	4301352321	5	S	4	W	13		Gas Well	Approved Permit
UTE Tribal 13-25D-54	4301352322	5	S	4	W	25		Gas Well	Approved Permit
UTE Tribal 3-24D-54	4301352347	5	S	4	W	24		Gas Well	Approved Permit
UTE Tribal 5-24D-54	4301352348	5	S	4	W	24		Gas Well	Approved Permit
State Tribal 14-1D-55	4301352372	5	S	5	W	1		Oil Well	Approved Permit
State Tribal 11-1D-55	4301352373	5	S	5	W	1		Oil Well	Approved Permit
State Tribal 13-1D-55	4301352374	5	S	5	W	1		Oil Well	Approved Permit
State Tribal 12-2D-55	4301352391	5	S	5	W	2		Oil Well	Approved Permit
State Tribal 14-2D-55	4301352392	5	S	5	W	2		Oil Well	Approved Permit
State Tribal 13-2D-55	4301352393	5	S	5	W	2		Oil Well	Approved Permit

From: Linn Operating, LLC
 To: Berry Petroleum Company, LLC
 Effective: May 1, 2017

State Tribal 14-3D-55	4301352430	5	S	5	W	3	Oil Well	Approved Permit
State Tribal 11-3D-55	4301352434	5	S	5	W	3	Oil Well	Approved Permit
State Tribal 13-3D-55	4301352435	5	S	5	W	3	Oil Well	Approved Permit
UTE TRIBAL 2-5D-55	4301352450	5	S	5	W	5	Oil Well	Approved Permit
Ute Tribal 1-5D-55	4301352456	5	S	5	W	5	Oil Well	Approved Permit
Ute Tribal 7-5-55	4301352459	5	S	5	W	5	Oil Well	Approved Permit
Ute Tribal 3-16D-54	4301352467	5	S	4	W	9	Oil Well	Approved Permit
State Tribal 1-3D-55	4301352471	5	S	5	W	3	Oil Well	Approved Permit
State Tribal 2-3D-55	4301352472	5	S	5	W	3	Oil Well	Approved Permit
State Tribal 7-3D-55	4301352473	5	S	5	W	3	Oil Well	Approved Permit
State Tribal 8-3D-55	4301352474	5	S	5	W	3	Oil Well	Approved Permit
Ute Tribal 2-16D-54	4301352481	5	S	4	W	9	Oil Well	Approved Permit
State Tribal 3-3D-55	4301352532	5	S	5	W	3	Oil Well	Approved Permit
State Tribal 4-3D-55	4301352533	5	S	5	W	3	Oil Well	Approved Permit
State Tribal 5-3D-55	4301352535	5	S	5	W	3	Oil Well	Approved Permit
State Tribal 6-3D-55	4301352536	5	S	5	W	3	Oil Well	Approved Permit
UTE TRIBAL 15-12D-55	4301352549	5	S	5	W	12	Oil Well	Approved Permit
Ute Tribal 9-11D-55	4301352564	5	S	5	W	11	Oil Well	Approved Permit
UTE TRIBAL 10-11D-55	4301352566	5	S	5	W	11	Oil Well	Approved Permit
UTE TRIBAL 15-11D-55	4301352567	5	S	5	W	11	Oil Well	Approved Permit
UTE TRIBAL 14-12D-55	4301352592	5	S	5	W	12	Oil Well	Approved Permit
UTE TRIBAL 13-12D-55	4301352593	5	S	5	W	12	Oil Well	Approved Permit
UTE TRIBAL 10-11D-54	4301352603	5	S	4	W	11	Oil Well	Approved Permit
UTE TRIBAL 9-11D-54	4301352604	5	S	4	W	11	Oil Well	Approved Permit
UTE TRIBAL 15-11-54	4301352605	5	S	4	W	11	Oil Well	Approved Permit
UTE TRIBAL 16-11D-54	4301352606	5	S	4	W	11	Oil Well	Approved Permit
UTE TRIBAL 14-11D-55	4301352610	5	S	5	W	11	Oil Well	Approved Permit
UTE TRIBAL 13-11D-55	4301352611	5	S	5	W	11	Oil Well	Approved Permit
UTE TRIBAL 12-11D-55	4301352612	5	S	5	W	11	Oil Well	Approved Permit
UTE TRIBAL 11-11D-55	4301352613	5	S	5	W	11	Oil Well	Approved Permit
Federal 6-7D-65	4301352682	6	S	5	W	7	Oil Well	Approved Permit
Federal 11-7D-65	4301352683	6	S	5	W	7	Oil Well	Approved Permit
Federal 10-7D-65	4301352684	6	S	5	W	7	Oil Well	Approved Permit
Federal 7-7D-65	4301352685	6	S	5	W	7	Oil Well	Approved Permit
UTE TRIBAL 4-17D-55	4301352695	5	S	5	W	17	Oil Well	Approved Permit
UTE TRIBAL 14-13D-54	4301352702	5	S	4	W	13	Oil Well	Approved Permit
State Tribal 3-11D-55	4301352704	5	S	5	W	11	Oil Well	Approved Permit
State Tribal 4-11D-55	4301352705	5	S	5	W	11	Oil Well	Approved Permit
State Tribal 5-11D-55	4301352706	5	S	5	W	11	Oil Well	Approved Permit
State Tribal 6-11D-55	4301352707	5	S	5	W	11	Oil Well	Approved Permit
State Tribal 8-11D-55	4301352708	5	S	5	W	11	Oil Well	Approved Permit
State Tribal 7-11D-55	4301352709	5	S	5	W	11	Oil Well	Approved Permit
State Tribal 2-11D-55	4301352710	5	S	5	W	11	Oil Well	Approved Permit
State Tribal 1-11D-55	4301352711	5	S	5	W	11	Oil Well	Approved Permit

From: Linn Operating, LLC
 To: Berry Petroleum Company, LLC
 Effective: May 1, 2017

UTE TRIBAL 9-4D-55	4301352713	5	S	5	W	4	Oil Well	Approved Permit
State Tribal 2-10D-55	4301352714	5	S	5	W	10	Oil Well	Approved Permit
State Tribal 7-10D-55	4301352715	5	S	5	W	10	Oil Well	Approved Permit
State Tribal 8-10D-55	4301352716	5	S	5	W	10	Oil Well	Approved Permit
UTE TRIBAL 10-4D-55	4301352717	5	S	5	W	4	Oil Well	Approved Permit
UTE TRIBAL 15-4D-55	4301352718	5	S	5	W	4	Oil Well	Approved Permit
State Tribal 1-10D-55	4301352720	5	S	5	W	10	Oil Well	Approved Permit
UTE TRIBAL 16-4D-55	4301352721	5	S	5	W	4	Oil Well	Approved Permit
State Tribal 3-10D-55	4301352723	5	S	5	W	10	Oil Well	Approved Permit
State Tribal 4-10D-55	4301352724	5	S	5	W	10	Oil Well	Approved Permit
State Tribal 5-10D-55	4301352725	5	S	5	W	10	Oil Well	Approved Permit
State Tribal 6-10D-55	4301352726	5	S	5	W	10	Oil Well	Approved Permit
UTE TRIBAL 11-5D-55	4301352727	5	S	5	W	5	Oil Well	Approved Permit
UTE TRIBAL 12-5D-55	4301352728	5	S	5	W	5	Oil Well	Approved Permit
UTE TRIBAL 13-5D-55	4301352729	5	S	5	W	5	Oil Well	Approved Permit
UTE TRIBAL 14-5D-55	4301352730	5	S	5	W	5	Oil Well	Approved Permit
State Tribal 15-2D-55	4301352732	5	S	5	W	2	Oil Well	Approved Permit
State Tribal 16-2D-55	4301352733	5	S	5	W	2	Oil Well	Approved Permit
State Tribal 9-2D-55	4301352735	5	S	5	W	2	Oil Well	Approved Permit
UTE TRIBAL 16-30D-55	4301352738	5	S	5	W	30	Oil Well	Approved Permit
Myrin Tribal 9-19D-55	4301352739	5	S	5	W	19	Oil Well	Approved Permit
State Tribal 16-3D-55	4301352740	5	S	5	W	3	Oil Well	Approved Permit
State Tribal 15-3D-55	4301352741	5	S	5	W	3	Oil Well	Approved Permit
State Tribal 10-3D-55	4301352742	5	S	5	W	3	Oil Well	Approved Permit
State Tribal 9-3D-55	4301352743	5	S	5	W	3	Oil Well	Approved Permit
Myrin Tribal 15-19D-55	4301352744	5	S	5	W	19	Oil Well	Approved Permit
Myrin Tribal 13-19D-55	4301352745	5	S	5	W	19	Oil Well	Approved Permit
Myrin Tribal 12-19D-55	4301352746	5	S	5	W	19	Oil Well	Approved Permit
UTE TRIBAL 5-4D-55	4301352747	5	S	5	W	4	Oil Well	Approved Permit
UTE TRIBAL 4-4D-55	4301352748	5	S	5	W	4	Oil Well	Approved Permit
UTE TRIBAL 3-4D-55	4301352749	5	S	5	W	4	Oil Well	Approved Permit
UTE TRIBAL 6-4D-55	4301352754	5	S	5	W	4	Oil Well	Approved Permit
UTE TRIBAL 7-31D-55	4301352764	5	S	5	W	31	Oil Well	Approved Permit
Myrin Tribal 11-19D-55	4301352765	5	S	5	W	19	Oil Well	Approved Permit
UTE TRIBAL 4-30D-55	4301352796	5	S	5	W	30	Oil Well	Approved Permit
UTE TRIBAL 5-30D-55	4301352797	5	S	5	W	30	Oil Well	Approved Permit
UTE TRIBAL 7-30D-55	4301352799	5	S	5	W	30	Oil Well	Approved Permit
UTE TRIBAL 1-30D-55	4301352809	5	S	5	W	30	Oil Well	Approved Permit
LC TRIBAL 6-25D-56	4301352810	5	S	6	W	25	Oil Well	Approved Permit
LC TRIBAL 4-25D-56	4301352812	5	S	6	W	25	Oil Well	Approved Permit
Federal 6-13D-65	4301352813	6	S	5	W	13	Oil Well	Approved Permit
Federal 4-13D-65	4301352814	6	S	5	W	13	Oil Well	Approved Permit
Federal 3-13D-65	4301352815	6	S	5	W	13	Oil Well	Approved Permit
Federal 3-16D-64	4301352823	6	S	4	W	16	Oil Well	Approved Permit

From: Linn Operating, LLC
 To: Berry Petroleum Company, LLC
 Effective: May 1, 2017

Federal 4-16D-64	4301352824	6	S	4	W	16	Oil Well	Approved Permit
Federal 5-16D-64	4301352825	6	S	4	W	16	Oil Well	Approved Permit
Federal 6-16D-64	4301352826	6	S	4	W	16	Oil Well	Approved Permit
Federal 5-13D-65	4301352827	6	S	5	W	13	Oil Well	Approved Permit
LC TRIBAL 1-25D-56	4301352835	5	S	6	W	25	Oil Well	Approved Permit
LC TRIBAL 2-25D-56	4301352836	5	S	6	W	25	Oil Well	Approved Permit
LC TRIBAL 8-25D-56	4301352837	5	S	6	W	25	Oil Well	Approved Permit
LC TRIBAL 9-25D-56	4301352840	5	S	6	W	25	Oil Well	Approved Permit
LC TRIBAL 15-25-56	4301352844	5	S	6	W	25	Oil Well	Approved Permit
Federal 9-5D-65	4301352846	6	S	5	W	5	Oil Well	Approved Permit
Federal 10-5D-65	4301352847	6	S	5	W	5	Oil Well	Approved Permit
LC TRIBAL 16-25D-56	4301352848	5	S	6	W	25	Oil Well	Approved Permit
LC TRIBAL 10-25D-56	4301352849	5	S	6	W	25	Oil Well	Approved Permit
UTE TRIBAL 8-30D-55	4301352855	5	S	5	W	29	Oil Well	Approved Permit
UTE TRIBAL 9-29D-55	4301352870	5	S	5	W	29	Oil Well	Approved Permit
UTE TRIBAL 6-24D-55	4301352871	5	S	5	W	24	Oil Well	Approved Permit
UTE TRIBAL 16-17D-55	4301352872	5	S	5	W	17	Oil Well	Approved Permit
Federal 9-8D-64	4301352880	6	S	4	W	9	Oil Well	Approved Permit
Federal 16-8D-64	4301352881	6	S	4	W	9	Oil Well	Approved Permit
UTE TRIBAL 13-27D-55	4301352882	5	S	5	W	27	Oil Well	Approved Permit
UTE TRIBAL 4-29D-55	4301352883	5	S	5	W	29	Oil Well	Approved Permit
UTE TRIBAL 1-29D-55	4301352884	5	S	5	W	29	Oil Well	Approved Permit
Federal 4-2D-65	4301352885	6	S	5	W	2	Oil Well	Approved Permit
Federal 5-2D-65	4301352886	6	S	5	W	2	Oil Well	Approved Permit
Federal 12-2D-65	4301352887	6	S	5	W	2	Oil Well	Approved Permit
LC TRIBAL 12-25D-56	4301352888	5	S	6	W	25	Oil Well	Approved Permit
LC TRIBAL 13-25D-56	4301352890	5	S	6	W	25	Oil Well	Approved Permit
LC TRIBAL 14-25D-56	4301352891	5	S	6	W	25	Oil Well	Approved Permit
Federal 15-3D-65	4301352892	6	S	5	W	3	Oil Well	Approved Permit
Federal 9-3D-65	4301352893	6	S	5	W	3	Oil Well	Approved Permit
Federal 8-3D-65	4301352894	6	S	5	W	3	Oil Well	Approved Permit
Federal 6-3D-65	4301352895	6	S	5	W	3	Oil Well	Approved Permit
LC Nielsen Tribal 6-33D-56	4301352896	5	S	6	W	33	Oil Well	Approved Permit
LC Nielsen Tribal 2-33D-56	4301352897	5	S	6	W	33	Oil Well	Approved Permit
LC Nielsen Tribal 4-33D-56	4301352898	5	S	6	W	33	Oil Well	Approved Permit
LC Nielsen Tribal 5-33D-56	4301352899	5	S	6	W	33	Oil Well	Approved Permit
UTE FEE 13-9D-54	4301352906	5	S	4	W	9	Oil Well	Approved Permit
UTE FEE 2-34D-55	4301352971	5	S	5	W	27	Oil Well	Approved Permit
Federal 13-7D-65	4301352974	6	S	5	W	7	Oil Well	Approved Permit
Federal 14-7D-65	4301352975	6	S	5	W	7	Oil Well	Approved Permit
UTE TRIBAL 6-27D-55	4301352976	5	S	5	W	27	Oil Well	Approved Permit
LC Nielsen Tribal 12-27D-56	4301352977	5	S	6	W	27	Oil Well	Approved Permit
LC Nielsen Tribal 13-27D-56	4301352978	5	S	6	W	27	Oil Well	Approved Permit
LC Nielsen Tribal 16-28D-56	4301352979	5	S	6	W	27	Oil Well	Approved Permit

From: Linn Operating, LLC
 To: Berry Petroleum Company, LLC
 Effective: May 1, 2017

LC Nielsen Fee 9-28D-56	4301352980	5	S	6	W	27		Oil Well	Approved Permit
LC FEE 9-36D-56	4301352982	5	S	6	W	36		Oil Well	Approved Permit
LC FEE 15-36D-56	4301352983	5	S	6	W	36		Oil Well	Approved Permit
LC TRIBAL 6-36D-56	4301352984	5	S	6	W	36		Oil Well	Approved Permit
LC TRIBAL 5-36D-56	4301352985	5	S	6	W	36		Oil Well	Approved Permit
LC TRIBAL 4-36D-56	4301352986	5	S	6	W	36		Oil Well	Approved Permit
LC TRIBAL 3-36D-56	4301352987	5	S	6	W	36		Oil Well	Approved Permit
LC TRIBAL 2-35D-56	4301352988	5	S	6	W	35		Oil Well	Approved Permit
LC TRIBAL 1-35D-56	4301352989	5	S	6	W	35		Oil Well	Approved Permit
LC TRIBAL 9-35D-56	4301353018	5	S	6	W	35		Oil Well	Approved Permit
LC TRIBAL 6-35D-56	4301353019	5	S	6	W	35		Oil Well	Approved Permit
LC TRIBAL 10-35D-56	4301353020	5	S	6	W	35		Oil Well	Approved Permit
UTE TRIBAL 9-17D-55	4301353022	5	S	5	W	17		Oil Well	Approved Permit
LC TRIBAL 8-35D-56	4301353023	5	S	6	W	35		Oil Well	Approved Permit
UTE TRIBAL 10-17D-55	4301353024	5	S	5	W	17		Oil Well	Approved Permit
LC TRIBAL 7-35D-56	4301353025	5	S	6	W	35		Oil Well	Approved Permit
LC TRIBAL 5-35D-56	4301353026	5	S	6	W	35		Oil Well	Approved Permit
LC TRIBAL 15-35D-56	4301353027	5	S	6	W	35		Oil Well	Approved Permit
LC TRIBAL 16-35D-56	4301353028	5	S	6	W	35		Oil Well	Approved Permit
LC TRIBAL 3-35D-56	4301353029	5	S	6	W	35		Oil Well	Approved Permit
LC TRIBAL 4-35D-56	4301353030	5	S	6	W	35		Oil Well	Approved Permit
LC TRIBAL 14-35D-56	4301353036	5	S	6	W	35		Oil Well	Approved Permit
LC TRIBAL 13-35D-56	4301353038	5	S	6	W	35		Oil Well	Approved Permit
LC TRIBAL 12-35D-56	4301353039	5	S	6	W	35		Oil Well	Approved Permit
LC TRIBAL 11-35D-56	4301353040	5	S	6	W	35		Oil Well	Approved Permit
UTE TRIBAL 8-14D-55	4301353099	5	S	5	W	14		Oil Well	Approved Permit
LC FEE 13-36D-56	4301353114	5	S	6	W	36		Oil Well	Approved Permit
LC FEE 11-36D-56	4301353115	5	S	6	W	36		Oil Well	Approved Permit
LC Nielsen Fee 15-28D-56	4301353131	5	S	6	W	28		Oil Well	Approved Permit
UTE TRIBAL 3-20D-55	4301333280	5	S	5	W	20	18424	Oil Well	Drilling Operations Suspended
LC TRIBAL 4H-17-56	4301333540	5	S	6	W	17	18067	Oil Well	Drilling Operations Suspended
UTE TRIBAL 8-20D-55	4301333676	5	S	5	W	20	17308	Oil Well	Drilling Operations Suspended
UTE TRIBAL 14-14D-55	4301333699	5	S	5	W	14	18409	Oil Well	Drilling Operations Suspended
UTE TRIBAL 5-29D-55	4301333740	5	S	5	W	29	17306	Oil Well	Drilling Operations Suspended
UTE TRIBAL 7-32D-55	4301333794	5	S	5	W	32	18359	Oil Well	Drilling Operations Suspended
UTE TRIBAL 12-27D-55	4301333798	5	S	5	W	27	18360	Oil Well	Drilling Operations Suspended
BERRY TRIBAL 2-23D-54	4301333805	5	S	4	W	23	18546	Oil Well	Drilling Operations Suspended
UTE TRIBAL 13-29D-55	4301333807	5	S	5	W	29	18378	Oil Well	Drilling Operations Suspended
UTE TRIBAL 16-28D-55	4301333887	5	S	5	W	28	18594	Oil Well	Drilling Operations Suspended
FEDERAL 10-10D-65	4301350523	6	S	5	W	10	19773	Oil Well	Drilling Operations Suspended
LC FEE 8-15D-56	4301350597	5	S	6	W	15	19347	Oil Well	Drilling Operations Suspended
SFW FEE 13-10D-54	4301350892	5	S	4	W	10	19186	Oil Well	Drilling Operations Suspended
SFW TRIBAL 11-10D-54	4301350893	5	S	4	W	10	19215	Oil Well	Drilling Operations Suspended
LC TRIBAL 16-34D-45	4301350977	4	S	5	W	34	18658	Oil Well	Drilling Operations Suspended

From: Linn Operating, LLC
 To: Berry Petroleum Company, LLC
 Effective: May 1, 2017

LC TRIBAL 5-29D-56	4301351184	5	S	6	W	29		Oil Well	Drilling Operations Suspended
LC TRIBAL 2-33D-45	4301351402	4	S	5	W	33	18854	Oil Well	Drilling Operations Suspended
LC TRIBAL 9-24D-45	4301351431	4	S	5	W	24	18861	Oil Well	Drilling Operations Suspended
LC TRIBAL 9-3D-56	4301351514	5	S	6	W	3	18948	Oil Well	Drilling Operations Suspended
LC Tribal 3-34D-56	4301352087	5	S	6	W	34	19234	Oil Well	Drilling Operations Suspended
LC Tribal 7-34D-56	4301352088	5	S	6	W	34	19235	Oil Well	Drilling Operations Suspended
Ute Tribal 5-9D-54	4301352463	5	S	4	W	9	19354	Oil Well	Drilling Operations Suspended
Ute Tribal 3-9D-54	4301352464	5	S	4	W	9	19355	Oil Well	Drilling Operations Suspended
UTE TRIBAL 7-17D-55	4301352691	5	S	5	W	17	19691	Oil Well	Drilling Operations Suspended
UTE TRIBAL 6-17D-55	4301352692	5	S	5	W	17	19708	Oil Well	Drilling Operations Suspended
UTE TRIBAL 3-17D-55	4301352693	5	S	5	W	17	19709	Oil Well	Drilling Operations Suspended
UTE TRIBAL 2-17D-55	4301352694	5	S	5	W	17	19692	Oil Well	Drilling Operations Suspended
State Tribal 3-12D-55	4301352697	5	S	5	W	12	19667	Oil Well	Drilling Operations Suspended
State Tribal 4-12D-55	4301352698	5	S	5	W	12	19668	Oil Well	Drilling Operations Suspended
State Tribal 10-2D-55	4301352734	5	S	5	W	2	19710	Oil Well	Drilling Operations Suspended
LC TRIBAL 1-36D-56	4301353021	5	S	6	W	36		Oil Well	Drilling Operations Suspended
LC TRIBAL 8-36D-56	4301353034	5	S	6	W	36		Oil Well	Drilling Operations Suspended
LC TRIBAL 7-36D-56	4301353035	5	S	6	W	36		Oil Well	Drilling Operations Suspended
LC TRIBAL 2-36D-56	4301353037	5	S	6	W	36		Oil Well	Drilling Operations Suspended
UTE TRIBAL 13-17D-55	4301333550	5	S	5	W	17		Oil Well	Location Abandoned
UTE TRIBAL 11-14D-54	4301333596	5	S	4	W	14		Oil Well	Location Abandoned
UTE TRIBAL 16-17D-55	4301333622	5	S	5	W	17		Oil Well	Location Abandoned
LC TRIBAL 14-16D-56	4301334283	5	S	6	W	16		Oil Well	Location Abandoned
LC TRIBAL 3-23D-56	4301350624	5	S	6	W	23		Oil Well	Location Abandoned
FEDERAL 2-1D-64	4301350765	6	S	4	W	1		Oil Well	Location Abandoned
FEDERAL 7-1D-64	4301350766	6	S	4	W	1		Oil Well	Location Abandoned
FEDERAL 9-1D-64	4301350767	6	S	4	W	1		Oil Well	Location Abandoned
CC FEE 8-24-38	4301350885	3	S	8	W	24		Oil Well	Location Abandoned
LC FEE 4H-12-57	4301350952	5	S	7	W	12		Oil Well	Location Abandoned
CC TRIBAL 4-2-48	4301350964	4	S	8	W	2		Oil Well	Location Abandoned
LC TRIBAL 7-2D-56	4301350988	5	S	6	W	2		Oil Well	Location Abandoned
LC TRIBAL 10-18D-56	4301350989	5	S	6	W	18		Oil Well	Location Abandoned
LC TRIBAL 3-16D-56	4301351032	5	S	6	W	16		Oil Well	Location Abandoned
CC FEE 6-21-38	4301351059	3	S	8	W	21		Oil Well	Location Abandoned
LC TRIBAL 12H-19-56	4301351193	5	S	6	W	19		Oil Well	Location Abandoned
LC FEE 15-11D-56	4301351197	5	S	6	W	11		Oil Well	Location Abandoned
LC TRIBAL 13H-10-56	4301351209	5	S	6	W	11		Oil Well	Location Abandoned
LC TRIBAL 2-31D-45	4301351261	4	S	5	W	31		Oil Well	Location Abandoned
LC TRIBAL 13H-24-45	4301351273	4	S	5	W	24		Oil Well	Location Abandoned
UTE TRIBAL 6-21D-55	4301351274	5	S	5	W	21		Oil Well	Location Abandoned
UTE TRIBAL 15-16D-55	4301351284	5	S	5	W	16		Oil Well	Location Abandoned
UTE TRIBAL 4H-15-55	4301351292	5	S	5	W	15		Oil Well	Location Abandoned
UTE TRIBAL 13H-14-54	4301351297	5	S	4	W	14		Oil Well	Location Abandoned
UTE TRIBAL 1-32-55	4301351298	5	S	5	W	32		Oil Well	Location Abandoned

From: Linn Operating, LLC
 To: Berry Petroleum Company, LLC
 Effective: May 1, 2017

UTE TRIBAL 4-21D-55	4301351299	5	S	5	W	21	Oil Well	Location Abandoned
LC TRIBAL 12-33-45	4301351301	4	S	5	W	33	Oil Well	Location Abandoned
UTE TRIBAL 16-15D-55	4301351302	5	S	5	W	15	Oil Well	Location Abandoned
UTE TRIBAL 2-24-55	4301351304	5	S	5	W	24	Oil Well	Location Abandoned
LC TRIBAL 11-32D-56	4301351315	5	S	6	W	32	Oil Well	Location Abandoned
LC TRIBAL 1-32D-56	4301351317	5	S	6	W	32	Oil Well	Location Abandoned
LC TRIBAL 5H-32-56	4301351318	5	S	6	W	32	Oil Well	Location Abandoned
LC TRIBAL 14-28-45	4301351339	4	S	5	W	28	Oil Well	Location Abandoned
LC TRIBAL 16-32D-45	4301351340	4	S	5	W	32	Oil Well	Location Abandoned
LC TRIBAL 3-31-45	4301351347	4	S	5	W	31	Oil Well	Location Abandoned
LC TRIBAL 1-18D-56	4301351367	5	S	6	W	18	Oil Well	Location Abandoned
LC TRIBAL 9-18D-56	4301351368	5	S	6	W	18	Oil Well	Location Abandoned
LC FEE 9-23D-56	4301351380	5	S	6	W	23	Oil Well	Location Abandoned
LC TRIBAL 1-34D-45	4301351382	4	S	5	W	34	Oil Well	Location Abandoned
LC TRIBAL 12-21D-56	4301351383	5	S	6	W	21	Oil Well	Location Abandoned
LC TRIBAL 7-29D-56	4301351386	5	S	6	W	29	Oil Well	Location Abandoned
UTE TRIBAL 6-15-55	4301351399	5	S	5	W	15	Oil Well	Location Abandoned
UTE TRIBAL 7-21D-55	4301351403	5	S	5	W	21	Oil Well	Location Abandoned
CC FEE 13-9D-37	4301351409	3	S	7	W	9	Oil Well	Location Abandoned
CC FEE 16-21D-38	4301351410	3	S	8	W	21	Oil Well	Location Abandoned
UTE TRIBAL 5H-10-54	4301351415	5	S	4	W	10	Oil Well	Location Abandoned
LC FEE 14-1-56	4301351457	5	S	6	W	1	Oil Well	Location Abandoned
LC TRIBAL 5-3D-56	4301351459	5	S	6	W	3	Oil Well	Location Abandoned
LC TRIBAL 12H-23-56	4301351488	5	S	6	W	23	Oil Well	Location Abandoned
LC TRIBAL 12HH-31-45	4301351499	4	S	5	W	32	Oil Well	Location Abandoned
CC Tribal 3-27D-38	4301351604	3	S	8	W	27	Oil Well	Location Abandoned
Myrin Fee 3-16D-55	4301351633	5	S	5	W	16	Oil Well	Location Abandoned
LC TRIBAL 12H-34-56	4301351634	5	S	6	W	34	Oil Well	Location Abandoned
UTE FEE 12-16D-55	4301351635	5	S	5	W	16	Oil Well	Location Abandoned
LC Tribal 13-11D-58	4301351708	5	S	8	W	11	Oil Well	Location Abandoned
LC Tribal 15-11D-58	4301351709	5	S	8	W	11	Oil Well	Location Abandoned
LC FEE 1-11D-56	4301351712	5	S	6	W	11	Oil Well	Location Abandoned
LC Tribal 8M-23-45	4301351722	4	S	5	W	23	Oil Well	Location Abandoned
LC Tribal 3-14D-58	4301351726	5	S	8	W	11	Oil Well	Location Abandoned
LC Tribal 11-11D-58	4301351729	5	S	8	W	11	Oil Well	Location Abandoned
LC TRIBAL 8-31D-56	4301351746	5	S	6	W	31	Oil Well	Location Abandoned
LC Fee 2-6D-57	4301351749	5	S	7	W	6	Oil Well	Location Abandoned
LC Tribal 15-12D-58	4301351783	5	S	8	W	12	Oil Well	Location Abandoned
LC Tribal 9-12D-58	4301351784	5	S	8	W	12	Oil Well	Location Abandoned
LC Tribal 1-13D-58	4301351785	5	S	8	W	12	Oil Well	Location Abandoned
LC Tribal 13-7D-57	4301351786	5	S	8	W	12	Oil Well	Location Abandoned
LC Tribal 9-2D-58	4301351788	5	S	8	W	2	Oil Well	Location Abandoned
LC Tribal 1-2D-58	4301351789	5	S	8	W	2	Oil Well	Location Abandoned
LC Tribal 5-1D-58	4301351790	5	S	8	W	2	Oil Well	Location Abandoned

From: Linn Operating, LLC
 To: Berry Petroleum Company, LLC
 Effective: May 1, 2017

LC Fee 15-6D-57	4301351816	5	S	7	W	6		Oil Well	Location Abandoned
LC Fee 7-31D-45	4301351857	4	S	5	W	31		Oil Well	Location Abandoned
LC Tribal 5-31D-45	4301351858	4	S	5	W	31		Oil Well	Location Abandoned
LC Tribal 16-31-45	4301351863	4	S	5	W	31		Oil Well	Location Abandoned
LC FEE 4-32D-45	4301351892	4	S	5	W	31		Oil Well	Location Abandoned
CC Fee 8R-9-37	4301351937	3	S	7	W	9		Oil Well	Location Abandoned
LC Tribal 13-26D-56	4301352099	5	S	6	W	26		Oil Well	Location Abandoned
LC Tribal 2-27D-45	4301352100	4	S	5	W	27		Oil Well	Location Abandoned
LC Tribal 8-27D-45	4301352101	4	S	5	W	27		Oil Well	Location Abandoned
Abbott Fee 1-6D-54	4301352324	5	S	4	W	6		Oil Well	Location Abandoned
Abbott Fee 7-6D-54	4301352327	5	S	4	W	6		Oil Well	Location Abandoned
UTE FEE 10-9D-54	4301352475	5	S	4	W	9		Oil Well	Location Abandoned
UTE FEE 12-9D-54	4301352476	5	S	4	W	9		Oil Well	Location Abandoned
UTE FEE 16-9D-54	4301352478	5	S	4	W	9		Oil Well	Location Abandoned
UTE FEE 11-9D-54	4301352544	5	S	4	W	9		Oil Well	Location Abandoned
UTE TRIBAL 6-5D-55	4301352556	5	S	5	W	5		Oil Well	Location Abandoned
UTE TRIBAL 5-5D-55	4301352557	5	S	5	W	5		Oil Well	Location Abandoned
UTE TRIBAL 4-5D-55	4301352558	5	S	5	W	5		Oil Well	Location Abandoned
UTE TRIBAL 3-5D-55	4301352559	5	S	5	W	5		Oil Well	Location Abandoned
UTE TRIBAL 10-30D-55	4301352736	5	S	5	W	30		Oil Well	Location Abandoned
UTE TRIBAL 8-5D-55	4301352773	5	S	5	W	5		Oil Well	Location Abandoned
UTE FEE 1-13D-55	4301352838	5	S	5	W	13		Oil Well	Location Abandoned
SCOFIELD-THORPE 26-31	4300730987	12	S	7	E	26		Dry Hole	Plugged & Abandoned
SCOFIELD-THORPE 26-43	4300730990	12	S	7	E	26		Dry Hole	Plugged & Abandoned
SCOFIELD CHRISTIANSEN 8-23	4300730999	12	S	7	E	8		Dry Hole	Plugged & Abandoned
NUTTERS RIDGE FED 5-1	4301330403	6	S	4	W	5	8231	Oil Well	Plugged & Abandoned
ANTELOPE RIDGE 24-1	4301330426	6	S	5	W	24		Dry Hole	Plugged & Abandoned
B C UTE TRIBAL 8-21	4301330829	5	S	4	W	21	8414	Water Injection Well	Plugged & Abandoned
LC TRIBAL 16-21-46	4301333575	4	S	6	W	21		Dry Hole	Plugged & Abandoned
LC TRIBAL 8-4-56	4301333605	5	S	6	W	4	17046	Oil Well	Plugged & Abandoned
FOY 9-33D-55	4301333802	5	S	5	W	33		Dry Hole	Plugged & Abandoned
CC FEE 7-28-38	4301350887	3	S	8	W	28		Dry Hole	Plugged & Abandoned
CC FEE 8-9-37	4301350896	3	S	7	W	9		Dry Hole	Plugged & Abandoned
LC TRIBAL 5HH-5-56	4301350927	5	S	6	W	4		Dry Hole	Plugged & Abandoned
LC TRIBAL 3-4D-56	4301351000	5	S	6	W	4		Dry Hole	Plugged & Abandoned
ST LOST CREEK 32-44	4304930023	11	S	7	E	32		Dry Hole	Plugged & Abandoned
BC UTE TRIBAL 4-22	4301330755	5	S	4	W	22	2620	Oil Well	Producing
B C UTE TRIBAL 16-16	4301330841	5	S	4	W	16	9489	Oil Well	Producing
B C UTE TRIBAL 14-15	4301330842	5	S	4	W	15	9440	Oil Well	Producing
UTE TRIBAL 1-32R	4301330872	5	S	4	W	32	13020	Oil Well	Producing
UTE TRIBAL 23-3R	4301330886	5	S	4	W	23	13034	Oil Well	Producing
UTE TRIBAL 13-3R-54	4301330924	5	S	4	W	3	9488	Oil Well	Producing
S COTTONWOOD RIDGE UTE TRIBAL 1-19	4301330933	5	S	4	W	19	9845	Oil Well	Producing
TABBY CYN UTE TRIBAL 1-25	4301330945	5	S	5	W	25	9722	Oil Well	Producing

From: Linn Operating, LLC
 To: Berry Petroleum Company, LLC
 Effective: May 1, 2017

S BRUNDAGE UTE TRIBAL 1-30	4301330948	5	S	4	W	30	9850	Oil Well	Producing
SOWERS CYN UTE TRIBAL 3-26	4301330955	5	S	5	W	26	10423	Oil Well	Producing
UTE TRIBAL 3-24R-55 (REENTRY)	4301330960	5	S	5	W	24	15173	Oil Well	Producing
UTE TRIBAL 1-20	4301330966	5	S	4	W	20	9925	Oil Well	Producing
T C UTE TRIBAL 9-23X	4301330999	5	S	5	W	23	9720	Oil Well	Producing
UTE TRIBAL 15-24R	4301331129	5	S	5	W	24	11985	Oil Well	Producing
S BRUNDAGE CYN UTE TRIBAL 4-27	4301331131	5	S	4	W	27	9851	Oil Well	Producing
UTE TRIBAL 5-13	4301331152	5	S	5	W	13	10421	Oil Well	Producing
UTE TRIBAL 7-20R-54	4301331281	5	S	4	W	20	14088	Oil Well	Producing
Z and T UTE TRIBAL 7-19	4301331282	5	S	4	W	19	11131	Oil Well	Producing
UTE TRIBAL 13-19	4301331284	5	S	4	W	19	11134	Oil Well	Producing
Z and T UTE TRIBAL 7-25	4301331310	5	S	5	W	25	11416	Oil Well	Producing
UTE TRIBAL 13-17	4301331546	5	S	4	W	17	11921	Oil Well	Producing
UTE TRIBAL 11-19	4301331547	5	S	4	W	19	11920	Oil Well	Producing
UTE TRIBAL 13-22	4301331548	5	S	4	W	22	11926	Oil Well	Producing
UTE TRIBAL 1-28	4301331549	5	S	4	W	28	11925	Oil Well	Producing
UTE TRIBAL 4-30	4301331550	5	S	4	W	30	11914	Oil Well	Producing
UTE TRIBAL 15-16	4301331648	5	S	4	W	16	11951	Oil Well	Producing
UTE TRIBAL 16-18	4301331650	5	S	4	W	18	11946	Oil Well	Producing
UTE TRIBAL 5-20	4301331651	5	S	4	W	20	11957	Oil Well	Producing
UTE TRIBAL 15-23	4301331671	5	S	5	W	23	11989	Oil Well	Producing
TABBY CANYON 1-21	4301331699	5	S	5	W	21	12225	Oil Well	Producing
TABBY CANYON 8-22	4301331700	5	S	5	W	22	12008	Oil Well	Producing
SOWERS CANYON 9-27	4301331701	5	S	5	W	27	11997	Oil Well	Producing
UTE TRIBAL 9-19	4301331831	5	S	4	W	19	12175	Oil Well	Producing
UTE TRIBAL 15-19	4301331832	5	S	4	W	19	12180	Oil Well	Producing
UTE TRIBAL 2-25	4301331833	5	S	5	W	25	12153	Oil Well	Producing
UTE TRIBAL 3-25	4301331834	5	S	5	W	25	12152	Oil Well	Producing
UTE TRIBAL 11-24	4301331909	5	S	5	W	24	12190	Oil Well	Producing
UTE TRIBAL 13-24	4301331910	5	S	5	W	24	12217	Oil Well	Producing
UTE TRIBAL 11-25	4301331911	5	S	5	W	25	12182	Oil Well	Producing
UTE TRIBAL 1-26	4301331912	5	S	5	W	26	12235	Oil Well	Producing
UTE TRIBAL 2-19	4301332140	5	S	4	W	19	12795	Oil Well	Producing
UTE TRIBAL 6-25H	4301332143	5	S	5	W	25	12750	Oil Well	Producing
UTE TRIBAL 9-18	4301332144	5	S	4	W	18	12746	Oil Well	Producing
UTE TRIBAL 11-17	4301332145	5	S	4	W	17	12747	Oil Well	Producing
UTE TRIBAL 12-17	4301332146	5	S	4	W	17	12745	Oil Well	Producing
UTE TRIBAL 15-18	4301332148	5	S	4	W	18	12794	Oil Well	Producing
UTE TRIBAL 6-22	4301332163	5	S	4	W	22	12974	Oil Well	Producing
UTE TRIBAL 6-21	4301332164	5	S	4	W	21	12994	Oil Well	Producing
UTE TRIBAL 7-28	4301332166	5	S	4	W	28	12995	Oil Well	Producing
UTE TRIBAL 11-20	4301332168	5	S	4	W	20	12946	Oil Well	Producing
UTE TRIBAL 13-25	4301332169	5	S	5	W	25	12857	Oil Well	Producing
UTE TRIBAL 2-27	4301332179	5	S	4	W	27	12975	Oil Well	Producing

From: Linn Operating, LLC
 To: Berry Petroleum Company, LLC
 Effective: May 1, 2017

UTE TRIBAL 1-34	4301332186	5	S	4	W	34	13121	Oil Well	Producing
UTE TRIBAL 2-35	4301332187	5	S	5	W	35	13021	Oil Well	Producing
UTE TRIBAL 4-36	4301332188	5	S	5	W	36	13063	Oil Well	Producing
UTE TRIBAL 5-28	4301332189	5	S	4	W	28	13026	Oil Well	Producing
UTE TRIBAL 5-31	4301332190	5	S	4	W	31	13080	Oil Well	Producing
UTE TRIBAL 9-26	4301332191	5	S	4	W	26	13101	Oil Well	Producing
UTE TRIBAL 11-28	4301332192	5	S	4	W	28	13022	Oil Well	Producing
UTE TRIBAL 3-29	4301332193	5	S	4	W	29	13042	Oil Well	Producing
UTE TRIBAL 5-19	4301332204	5	S	4	W	19	13090	Oil Well	Producing
UTE TRIBAL 12-15	4301332205	5	S	4	W	15	13100	Oil Well	Producing
UTE TRIBAL 13-20	4301332206	5	S	4	W	20	13048	Oil Well	Producing
UTE TRIBAL 1-24-55	4301332259	5	S	5	W	24	13618	Oil Well	Producing
UTE TRIBAL 3-28-54	4301332261	5	S	4	W	28	13644	Oil Well	Producing
UTE TRIBAL 5-26-55	4301332264	5	S	5	W	26	13642	Oil Well	Producing
UTE TRIBAL 6-36-55	4301332265	5	S	5	W	36	13600	Oil Well	Producing
UTE TRIBAL 8-35-55	4301332267	5	S	5	W	35	13571	Oil Well	Producing
UTE TRIBAL 9-24-55	4301332268	5	S	5	W	24	13620	Oil Well	Producing
UTE TRIBAL 11-23-55	4301332269	5	S	5	W	23	13572	Oil Well	Producing
UTE TRIBAL 15-25-55	4301332271	5	S	5	W	25	13566	Oil Well	Producing
UTE TRIBAL 16-14-55	4301332272	5	S	5	W	14	13567	Oil Well	Producing
UTE TRIBAL 15-27-55	4301332339	5	S	5	W	27	14020	Oil Well	Producing
UTE TRIBAL 5-15-55	4301332344	5	S	5	W	15	13606	Oil Well	Producing
UTE TRIBAL 7-20-55	4301332346	5	S	5	W	20	13607	Oil Well	Producing
MOON TRIBAL 12-23-54	4301332347	5	S	4	W	23	14008	Oil Well	Producing
UTE TRIBAL 14-28-55	4301332348	5	S	5	W	28	13580	Oil Well	Producing
UTE TRIBAL 16-29-55	4301332349	5	S	5	W	29	13581	Oil Well	Producing
UTE TRIBAL 2-32-55	4301332350	5	S	5	W	32	13695	Oil Well	Producing
FOY TRIBAL 11-34-55	4301332351	5	S	5	W	34	13648	Oil Well	Producing
UTE TRIBAL 16-35-55	4301332352	5	S	5	W	35	14267	Oil Well	Producing
UTE TRIBAL 10-35-55	4301332353	5	S	5	W	35	13645	Oil Well	Producing
UTE TRIBAL 12-36-55	4301332354	5	S	5	W	36	13643	Oil Well	Producing
UTE TRIBAL 14-36-55	4301332355	5	S	5	W	36	14262	Oil Well	Producing
UTE TRIBAL 16-36-55	4301332356	5	S	5	W	36	14122	Oil Well	Producing
UTE TRIBAL 4-33-55	4301332357	5	S	5	W	33	13685	Oil Well	Producing
UTE TRIBAL 15-17-55	4301332358	5	S	5	W	17	13698	Oil Well	Producing
UTE TRIBAL 12-14-54	4301332369	5	S	4	W	14	13647	Oil Well	Producing
UTE TRIBAL 3-20-54	4301332377	5	S	4	W	20	13955	Oil Well	Producing
UTE TRIBAL 4-21-54	4301332378	5	S	4	W	21	13907	Oil Well	Producing
UTE TRIBAL 9-20-54	4301332379	5	S	4	W	20	13906	Oil Well	Producing
UTE TRIBAL 5-30-54	4301332380	5	S	4	W	30	13905	Oil Well	Producing
UTE TRIBAL 9-30-54	4301332383	5	S	4	W	30	14050	Oil Well	Producing
UTE TRIBAL 12-21-54	4301332385	5	S	4	W	21	13928	Oil Well	Producing
UTE TRIBAL 15-20-54	4301332386	5	S	4	W	20	13911	Oil Well	Producing
UTE TRIBAL 13-28-54	4301332387	5	S	4	W	28	13908	Oil Well	Producing

From: Linn Operating, LLC
 To: Berry Petroleum Company, LLC
 Effective: May 1, 2017

UTE TRIBAL 9-28-54	4301332388	5	S	4	W	28	13910	Oil Well	Producing
UTE TRIBAL 15-28-54	4301332389	5	S	4	W	28	13909	Oil Well	Producing
UTE TRIBAL 9-25-55	4301332390	5	S	5	W	25	13715	Oil Well	Producing
MOON TRIBAL 6-27-54	4301332407	5	S	4	W	27	13969	Oil Well	Producing
MOON TRIBAL 14-27-54	4301332408	5	S	4	W	27	13998	Oil Well	Producing
UTE TRIBAL 3-32-54	4301332410	5	S	4	W	32	13949	Oil Well	Producing
UTE TRIBAL 7-32-54	4301332411	5	S	4	W	32	13936	Oil Well	Producing
UTE TRIBAL 7-33-54	4301332413	5	S	4	W	33	13945	Oil Well	Producing
UTE TRIBAL 11-20-55	4301332415	5	S	5	W	20	14269	Oil Well	Producing
UTE TRIBAL 1-27-55	4301332416	5	S	5	W	27	13947	Oil Well	Producing
UTE TRIBAL 3-27-55	4301332417	5	S	5	W	27	14022	Oil Well	Producing
UTE TRIBAL 7-27-55	4301332418	5	S	5	W	27	13948	Oil Well	Producing
UTE TRIBAL 10-28-55	4301332419	5	S	5	W	28	14580	Oil Well	Producing
UTE TRIBAL 6-32-55	4301332420	5	S	5	W	32	14895	Oil Well	Producing
UTE TRIBAL 8-32-55	4301332421	5	S	5	W	32	14896	Oil Well	Producing
UTE TRIBAL 2-36-55	4301332422	5	S	5	W	36	13937	Oil Well	Producing
UTE TRIBAL 8-36-55	4301332423	5	S	5	W	36	14021	Oil Well	Producing
UTE TRIBAL 13-16-54	4301332511	5	S	4	W	16	13981	Oil Well	Producing
UTE TRIBAL 11-30-54	4301332512	5	S	4	W	30	13982	Oil Well	Producing
UTE TRIBAL 13-23-55	4301332513	5	S	5	W	23	13975	Oil Well	Producing
UTE TRIBAL 7-23-55	4301332514	5	S	5	W	23	13976	Oil Well	Producing
UTE TRIBAL 5-33-54	4301332521	5	S	4	W	33	14060	Oil Well	Producing
UTE TRIBAL 11-33-54	4301332522	5	S	4	W	33	14061	Oil Well	Producing
UTE TRIBAL 14-32-54	4301332523	5	S	4	W	32	14062	Oil Well	Producing
UTE TRIBAL 1-23-55	4301332524	5	S	5	W	23	14044	Oil Well	Producing
UTE TRIBAL 5-29-54	4301332525	5	S	4	W	29	14045	Oil Well	Producing
UTE TRIBAL 1-31-54	4301332526	5	S	4	W	31	14116	Oil Well	Producing
UTE TRIBAL 3-31-54	4301332527	5	S	4	W	31	14109	Oil Well	Producing
UTE TRIBAL 7-31-54	4301332528	5	S	4	W	31	14160	Oil Well	Producing
UTE TRIBAL 9-31-54	4301332529	5	S	4	W	31	14177	Oil Well	Producing
UTE TRIBAL 11-31-54	4301332530	5	S	4	W	31	14163	Oil Well	Producing
UTE TRIBAL 3-23-55	4301332536	5	S	5	W	23	14077	Oil Well	Producing
UTE TRIBAL 5-23-55	4301332537	5	S	5	W	23	14108	Oil Well	Producing
UTE TRIBAL 9-32-54	4301332538	5	S	4	W	32	14199	Oil Well	Producing
UTE TRIBAL 5-32-54	4301332539	5	S	4	W	32	14112	Oil Well	Producing
MOON TRIBAL 10-27-54	4301332540	5	S	4	W	27	14195	Oil Well	Producing
MOON TRIBAL 12-27-54	4301332541	5	S	4	W	27	14161	Oil Well	Producing
MOON TRIBAL 8-27-54	4301332543	5	S	4	W	27	14139	Oil Well	Producing
UTE TRIBAL 9-33-54	4301332549	5	S	4	W	33	14162	Oil Well	Producing
WILLIAMSON TRIBAL 3-34-54	4301332550	5	S	4	W	34	14222	Oil Well	Producing
WILLIAMSON TRIBAL 5-34-54	4301332551	5	S	4	W	34	14235	Oil Well	Producing
FEDERAL 6-2-65	4301332557	6	S	5	W	2	14655	Oil Well	Producing
UTE TRIBAL 15-29-54	4301332561	5	S	4	W	29	14316	Oil Well	Producing
UTE TRIBAL 7-29-54	4301332562	5	S	4	W	29	14354	Oil Well	Producing

From: Linn Operating, LLC
 To: Berry Petroleum Company, LLC
 Effective: May 1, 2017

UTE TRIBAL 11-29-54	4301332563	5	S	4	W	29	14337	Oil Well	Producing
UTE TRIBAL 13-29-54	4301332564	5	S	4	W	29	14315	Oil Well	Producing
UTE TRIBAL 4-29-54	4301332565	5	S	4	W	29	14367	Oil Well	Producing
UTE TRIBAL 1-35-54	4301332567	5	S	4	W	35	14266	Oil Well	Producing
UTE TRIBAL 11-13-54	4301332568	5	S	4	W	13	14281	Oil Well	Producing
UTE TRIBAL 2-24-54	4301332569	5	S	4	W	24	14314	Oil Well	Producing
UTE TRIBAL 13-18-54	4301332571	5	S	4	W	18	14388	Oil Well	Producing
UTE TRIBAL 12-29-54	4301332572	5	S	4	W	29	14336	Oil Well	Producing
UTE TRIBAL 4-24-54	4301332573	5	S	4	W	24	14247	Oil Well	Producing
UTE TRIBAL 6-14-54	4301332586	5	S	4	W	14	15270	Oil Well	Producing
UTE TRIBAL 10-15-54	4301332587	5	S	4	W	15	14194	Oil Well	Producing
UTE TRIBAL 16-15-54	4301332588	5	S	4	W	15	14311	Oil Well	Producing
UTE TRIBAL 11-16-54	4301332589	5	S	4	W	16	14178	Oil Well	Producing
UTE TRIBAL 8-22-54	4301332590	5	S	4	W	22	14219	Oil Well	Producing
UTE TRIBAL 2-22-54	4301332591	5	S	4	W	22	14328	Oil Well	Producing
UTE TRIBAL 10-22-54	4301332592	5	S	4	W	22	14218	Oil Well	Producing
UTE TRIBAL 14-22-54	4301332593	5	S	4	W	22	14220	Oil Well	Producing
UTE TRIBAL 13-13-55	4301332599	5	S	5	W	13	15134	Oil Well	Producing
UTE TRIBAL 13-14-55	4301332600	5	S	5	W	14	14236	Oil Well	Producing
UTE TRIBAL 13-15-55	4301332602	5	S	5	W	15	14263	Oil Well	Producing
UTE TRIBAL 10-21-55	4301332603	5	S	5	W	21	14385	Oil Well	Producing
UTE TRIBAL 2-22-55	4301332604	5	S	5	W	22	14268	Oil Well	Producing
UTE TRIBAL 3-22-55	4301332605	5	S	5	W	22	14298	Oil Well	Producing
UTE TRIBAL 9-22-55	4301332606	5	S	5	W	22	14330	Oil Well	Producing
UTE TRIBAL 11-22-55	4301332607	5	S	5	W	22	14329	Oil Well	Producing
MOON TRIBAL 3-27-54	4301332613	5	S	4	W	27	14416	Oil Well	Producing
UTE TRIBAL 5-27-55	4301332614	5	S	5	W	27	14881	Oil Well	Producing
UTE TRIBAL 11-27-55	4301332615	5	S	5	W	27	14882	Oil Well	Producing
UTE TRIBAL 12-22-55	4301332616	5	S	5	W	22	14370	Oil Well	Producing
UTE TRIBAL 15-22-55	4301332617	5	S	5	W	22	14921	Oil Well	Producing
UTE TRIBAL 8-25-55	4301332620	5	S	5	W	25	14365	Oil Well	Producing
UTE TRIBAL 4-20-54	4301332621	5	S	4	W	20	14518	Oil Well	Producing
UTE TRIBAL 6-20-54	4301332622	5	S	4	W	20	14382	Oil Well	Producing
UTE TRIBAL 5-22-54	4301332624	5	S	4	W	22	14547	Oil Well	Producing
UTE TRIBAL 3-30-54	4301332625	5	S	4	W	30	14364	Oil Well	Producing
UTE TRIBAL 3-10-54	4301332663	5	S	4	W	10	14414	Oil Well	Producing
UTE TRIBAL 15-32-54	4301332666	5	S	4	W	32	14460	Oil Well	Producing
UTE TRIBAL 8-31-55	4301332673	5	S	5	W	31	14407	Oil Well	Producing
UTE TRIBAL 3-35-54	4301332675	5	S	4	W	35	14656	Oil Well	Producing
UTE TRIBAL 2-30-55	4301332680	5	S	5	W	30	14427	Oil Well	Producing
UTE TRIBAL 9-17-54	4301332687	5	S	4	W	17	15309	Oil Well	Producing
UTE TRIBAL 13-31-54	4301332688	5	S	4	W	31	14517	Oil Well	Producing
UTE TRIBAL 14-19-54	4301332690	5	S	4	W	19	14546	Oil Well	Producing
UTE TRIBAL 16-19-54	4301332691	5	S	4	W	19	14491	Oil Well	Producing

From: Linn Operating, LLC
 To: Berry Petroleum Company, LLC
 Effective: May 1, 2017

UTE TRIBAL 13-32-54	4301332692	5	S	4	W	32	14490	Oil Well	Producing
UTE TRIBAL 11-14-55	4301332693	5	S	5	W	14	15136	Oil Well	Producing
UTE TRIBAL 8-28-55	4301332694	5	S	5	W	28	14574	Oil Well	Producing
FEDERAL 6-1-65	4301332699	6	S	5	W	1	15776	Oil Well	Producing
UTE TRIBAL 9-15-55	4301332701	5	S	5	W	15	14573	Oil Well	Producing
UTE TRIBAL 14-20-54	4301332702	5	S	4	W	20	14459	Oil Well	Producing
#1 DLB 12-15-56	4301332710	5	S	6	W	15	14943	Gas Well	Producing
UTE TRIBAL 12-19-54	4301332716	5	S	4	W	19	14627	Oil Well	Producing
UTE TRIBAL 10-19-54	4301332717	5	S	4	W	19	14628	Oil Well	Producing
UTE TRIBAL 16-30-54	4301332718	5	S	4	W	30	14604	Oil Well	Producing
UTE TRIBAL 11-12-55	4301332721	5	S	5	W	12	14605	Oil Well	Producing
NIELSEN MARSING 13-14-56	4301332737	5	S	6	W	14	15060	Oil Well	Producing
TAYLOR HERRICK 10-22-56	4301332738	5	S	6	W	22	15058	Oil Well	Producing
UTE TRIBAL 16-20-54	4301332739	5	S	4	W	20	14671	Oil Well	Producing
UTE TRIBAL 10-20-54	4301332740	5	S	4	W	20	14691	Oil Well	Producing
UTE TRIBAL 4-28-54	4301332741	5	S	4	W	28	14672	Oil Well	Producing
UTE TRIBAL 13-33-54	4301332742	5	S	4	W	33	14736	Oil Well	Producing
UTE TRIBAL 15-31-54	4301332743	5	S	4	W	31	14690	Oil Well	Producing
UTE TRIBAL 8-30-54	4301332746	5	S	4	W	30	15583	Oil Well	Producing
UTE TRIBAL 10-25-55	4301332749	5	S	5	W	25	14758	Oil Well	Producing
UTE TRIBAL 14-25-55	4301332750	5	S	5	W	25	14798	Oil Well	Producing
UTE TRIBAL 3-36-55	4301332751	5	S	5	W	36	14842	Oil Well	Producing
UTE TRIBAL 16-16-55	4301332757	5	S	5	W	16	14865	Oil Well	Producing
UTE TRIBAL 3-21-55	4301332758	5	S	5	W	21	15112	Oil Well	Producing
UTE TRIBAL 16-25-55	4301332759	5	S	5	W	25	14821	Oil Well	Producing
UTE TRIBAL 1-36-55	4301332760	5	S	5	W	36	14822	Oil Well	Producing
UTE TRIBAL 7-22-54	4301332761	5	S	4	W	22	15661	Oil Well	Producing
UTE TRIBAL 2-31-54	4301332762	5	S	4	W	31	14845	Oil Well	Producing
UTE TRIBAL 2-28-54	4301332763	5	S	4	W	28	14723	Oil Well	Producing
UTE TRIBAL 10-28-54	4301332764	5	S	4	W	28	14722	Oil Well	Producing
UTE TRIBAL 12-28-54	4301332765	5	S	4	W	28	14701	Oil Well	Producing
UTE TRIBAL 8-28-54	4301332766	5	S	4	W	28	14777	Oil Well	Producing
UTE TRIBAL 4-31-54	4301332767	5	S	4	W	31	14494	Oil Well	Producing
UTE TRIBAL 15-33-54	4301332768	5	S	4	W	33	15210	Oil Well	Producing
UTE TRIBAL 12-25-55	4301332769	5	S	5	W	25	14799	Oil Well	Producing
UTE TRIBAL 7-35-54	4301332774	5	S	4	W	35	15019	Oil Well	Producing
UTE TRIBAL 16-24-54	4301332775	5	S	4	W	24	14762	Oil Well	Producing
UTE TRIBAL 14-25-54	4301332776	5	S	4	W	25	14753	Oil Well	Producing
UTE TRIBAL 16-25-54	4301332779	5	S	4	W	25	15078	Oil Well	Producing
UTE TRIBAL 8-25-54	4301332780	5	S	4	W	25	15280	Oil Well	Producing
UTE TRIBAL 9-35-54	4301332781	5	S	4	W	35	15535	Oil Well	Producing
UTE TRIBAL 6-30-55	4301332783	5	S	5	W	30	15163	Oil Well	Producing
MOON TRIBAL 4-23-54	4301332800	5	S	4	W	23	14985	Oil Well	Producing
MOON TRIBAL 5-27-54	4301332802	5	S	4	W	27	14984	Oil Well	Producing

From: Linn Operating, LLC
 To: Berry Petroleum Company, LLC
 Effective: May 1, 2017

UTE TRIBAL 2-32-54	4301332803	5	S	4	W	32	15151	Oil Well	Producing
UTE TRIBAL 15-35-54	4301332804	5	S	4	W	35	15185	Oil Well	Producing
UTE TRIBAL 5-35-54	4301332805	5	S	4	W	35	15485	Oil Well	Producing
UTE TRIBAL 13-35-54	4301332806	5	S	4	W	35	15292	Oil Well	Producing
UTE TRIBAL 11-35-54	4301332807	5	S	4	W	35	15317	Oil Well	Producing
UTE TRIBAL 8-19-54	4301332840	5	S	4	W	19	14946	Oil Well	Producing
UTE TRIBAL 13-20-55	4301332841	5	S	5	W	20	15097	Oil Well	Producing
UTE TRIBAL 16-22-54	4301332842	5	S	4	W	22	15015	Oil Well	Producing
MOON TRIBAL 6-23-54	4301332843	5	S	4	W	23	15113	Oil Well	Producing
UTE TRIBAL 11-26-54	4301332844	5	S	4	W	26	15233	Oil Well	Producing
MOON TRIBAL 15-27-54	4301332846	5	S	4	W	27	15115	Oil Well	Producing
UTE TRIBAL 10-31-54	4301332847	5	S	4	W	31	14956	Oil Well	Producing
ST TRIBAL 6-15-54	4301332848	5	S	4	W	15	16656	Oil Well	Producing
ST TRIBAL 2-15-54	4301332849	5	S	4	W	15	16959	Oil Well	Producing
ST TRIBAL 4-15-54	4301332850	5	S	4	W	15	17478	Oil Well	Producing
ST TRIBAL 8-15-54	4301332851	5	S	4	W	15	16279	Oil Well	Producing
UTE TRIBAL 11-25-54	4301332856	5	S	4	W	25	15430	Oil Well	Producing
UTE TRIBAL 3-30-55	4301332862	5	S	5	W	30	15340	Oil Well	Producing
UTE TRIBAL 7-19-55	4301332863	5	S	5	W	19	15279	Oil Well	Producing
UTE TRIBAL 8-19-55	4301332864	5	S	5	W	19	15241	Oil Well	Producing
UTE TRIBAL 6-19-54	4301332865	5	S	4	W	19	14947	Oil Well	Producing
UTE TRIBAL 12-20-54	4301332866	5	S	4	W	20	14924	Oil Well	Producing
UTE TRIBAL 3-21-54	4301332867	5	S	4	W	21	15554	Oil Well	Producing
UTE TRIBAL 2-26-54	4301332868	5	S	4	W	26	15231	Oil Well	Producing
UTE TRIBAL 8-31-54	4301332869	5	S	4	W	31	14970	Oil Well	Producing
UTE TRIBAL 8-32-54	4301332870	5	S	4	W	32	15152	Oil Well	Producing
UTE TRIBAL 4-33-54	4301332871	5	S	4	W	33	15040	Oil Well	Producing
UTE TRIBAL 6-33-54	4301332872	5	S	4	W	33	15059	Oil Well	Producing
UTE TRIBAL 9-22-54	4301332889	5	S	4	W	22	15607	Oil Well	Producing
UTE TRIBAL 5-26-54	4301332890	5	S	4	W	26	15268	Oil Well	Producing
UTE TRIBAL 13-26-54	4301332891	5	S	4	W	26	15287	Oil Well	Producing
UTE TRIBAL 6-28D-54	4301332892	5	S	4	W	28	15232	Oil Well	Producing
UTE TRIBAL 2-30D-54	4301332894	5	S	4	W	30	15298	Oil Well	Producing
UTE TRIBAL 4-32-54	4301332896	5	S	4	W	32	15555	Oil Well	Producing
UTE TRIBAL 6-32D-54	4301332897	5	S	4	W	32	15312	Oil Well	Producing
UTE TRIBAL 2-33D-54	4301332898	5	S	4	W	33	15271	Oil Well	Producing
UTE TRIBAL 12-32-54	4301332925	5	S	4	W	32	15503	Oil Well	Producing
UTE TRIBAL 16-32D-54	4301332926	5	S	4	W	32	16971	Oil Well	Producing
MOON TRIBAL 16-23-54	4301332927	5	S	4	W	23	15219	Oil Well	Producing
UTE TRIBAL 4-25-55	4301332928	5	S	5	W	25	15421	Oil Well	Producing
UTE TRIBAL 7-36-55	4301332929	5	S	5	W	36	15341	Oil Well	Producing
UTE TRIBAL 5-36-55	4301332930	5	S	5	W	36	15301	Oil Well	Producing
MOON TRIBAL 10-2-54	4301332931	5	S	4	W	2	15429	Oil Well	Producing
MYRIN TRIBAL 16-19-55	4301332934	5	S	5	W	19	15339	Oil Well	Producing

From: Linn Operating, LLC
 To: Berry Petroleum Company, LLC
 Effective: May 1, 2017

UTE TRIBAL 2-31-55	4301332935	5	S	5	W	31	15428	Oil Well	Producing
UTE TRIBAL 10-31-55	4301332936	5	S	5	W	31	15354	Oil Well	Producing
MOON TRIBAL 1-27-54	4301332937	5	S	4	W	27	15308	Oil Well	Producing
MOON TRIBAL 5-23-54	4301332938	5	S	4	W	23	15584	Oil Well	Producing
ST TRIBAL 7-18-54	4301332952	5	S	4	W	18	15724	Oil Well	Producing
ST TRIBAL 5-18-54	4301332953	5	S	4	W	18	15781	Oil Well	Producing
UTE TRIBAL 15-15-54	4301332971	5	S	4	W	15	15310	Oil Well	Producing
UTE TRIBAL 4-19-54	4301332972	5	S	4	W	19	15382	Oil Well	Producing
UTE TRIBAL 8-20-54	4301332973	5	S	4	W	20	15245	Oil Well	Producing
UTE TRIBAL 2-20-54	4301332974	5	S	4	W	20	15269	Oil Well	Producing
UTE TRIBAL 7-15-55	4301332976	5	S	5	W	15	15311	Oil Well	Producing
UTE TRIBAL 10-15-55	4301332977	5	S	5	W	15	15380	Oil Well	Producing
UTE TRIBAL 1-15-55	4301332978	5	S	5	W	15	15299	Oil Well	Producing
UTE TRIBAL 14-15-55	4301332979	5	S	5	W	15	15369	Oil Well	Producing
UTE TRIBAL 11-15-55	4301332980	5	S	5	W	15	15342	Oil Well	Producing
UTE TRIBAL 14-18-55	4301332984	5	S	5	W	18	15671	Oil Well	Producing
UTE TRIBAL 14-24-56	4301332988	5	S	6	W	24	15740	Oil Well	Producing
UTE TRIBAL 7-24-56	4301332989	5	S	6	W	24	15782	Oil Well	Producing
UTE TRIBAL 11-25-56	4301332990	5	S	6	W	25	15627	Oil Well	Producing
UTE TRIBAL 7-25-56	4301332991	5	S	6	W	25	15617	Oil Well	Producing
UTE TRIBAL 5-25-56	4301332992	5	S	6	W	25	15648	Oil Well	Producing
UTE TRIBAL 3-25-56	4301332993	5	S	6	W	25	15561	Oil Well	Producing
UTE TRIBAL 13-15D-54	4301333039	5	S	4	W	15	15368	Oil Well	Producing
UTE TRIBAL 16-28D-54	4301333041	5	S	4	W	28	15377	Oil Well	Producing
UTE TRIBAL 14-31D-54	4301333042	5	S	4	W	31	15419	Oil Well	Producing
UTE TRIBAL 4-22-55	4301333044	5	S	5	W	22	15381	Oil Well	Producing
UTE TRIBAL 16-23-55	4301333046	5	S	5	W	23	15211	Oil Well	Producing
UTE TRIBAL 9-35-55	4301333047	5	S	5	W	35	15378	Oil Well	Producing
UTE TRIBAL 7-35-55	4301333048	5	S	5	W	35	15367	Oil Well	Producing
UTE TRIBAL 15-36-55	4301333049	5	S	5	W	36	15379	Oil Well	Producing
UTE TRIBAL 10-12-55	4301333055	5	S	5	W	12	15618	Oil Well	Producing
UTE TRIBAL 5-13-54	4301333075	5	S	4	W	13	15873	Oil Well	Producing
UTE TRIBAL 16-29-54	4301333076	5	S	4	W	29	17074	Oil Well	Producing
UTE TRIBAL 12-18-54	4301333077	5	S	4	W	18	15575	Oil Well	Producing
UTE TRIBAL 8-33-54	4301333089	5	S	4	W	33	15398	Oil Well	Producing
UTE TRIBAL 12-33-54	4301333090	5	S	4	W	33	15417	Oil Well	Producing
UTE TRIBAL 16-33-54	4301333091	5	S	4	W	33	15397	Oil Well	Producing
UTE TRIBAL 10-33-54	4301333092	5	S	4	W	33	15418	Oil Well	Producing
UTE TRIBAL 14-33-54	4301333093	5	S	4	W	33	15399	Oil Well	Producing
UTE TRIBAL 2-14-54	4301333111	5	S	4	W	14	16832	Oil Well	Producing
UTE TRIBAL 14-14-54	4301333112	5	S	4	W	14	15440	Oil Well	Producing
UTE TRIBAL 13-21-54	4301333113	5	S	4	W	21	15471	Oil Well	Producing
UTE TRIBAL 11-21-54	4301333115	5	S	4	W	21	15470	Oil Well	Producing
UTE TRIBAL 11-22-54	4301333116	5	S	4	W	22	15662	Oil Well	Producing

From: Linn Operating, LLC
 To: Berry Petroleum Company, LLC
 Effective: May 1, 2017

UTE TRIBAL 2-21-55	4301333117	5	S	5	W	21	15582	Oil Well	Producing
UTE TRIBAL 4-28-55	4301333118	5	S	5	W	28	15506	Oil Well	Producing
UTE TRIBAL 8-29-55	4301333119	5	S	5	W	29	15507	Oil Well	Producing
UTE TRIBAL 6-29-55	4301333120	5	S	5	W	29	15504	Oil Well	Producing
TAYLOR FEE 13-22-56	4301333121	5	S	6	W	22	15525	Oil Well	Producing
WILCOX ELIASON 7-15-56	4301333122	5	S	6	W	15	15526	Oil Well	Producing
UTE TRIBAL 14-16-54	4301333123	5	S	4	W	16	15639	Oil Well	Producing
UTE TRIBAL 1-16-54	4301333128	5	S	4	W	16	15420	Oil Well	Producing
UTE TRIBAL 10-16-54	4301333129	5	S	4	W	16	15454	Oil Well	Producing
UTE TRIBAL 7-16-54	4301333130	5	S	4	W	16	15455	Oil Well	Producing
UTE TRIBAL 12-16-54	4301333131	5	S	4	W	16	15456	Oil Well	Producing
UTE TRIBAL 16-17-54	4301333132	5	S	4	W	17	15524	Oil Well	Producing
UTE TRIBAL 10-17-54	4301333133	5	S	4	W	17	15581	Oil Well	Producing
UTE TRIBAL 12-24D-55	4301333134	5	S	5	W	24	15567	Oil Well	Producing
WILCOX FEE 1-20-56	4301333150	5	S	6	W	20	15745	Oil Well	Producing
NIELSEN FEE 13-11-56	4301333152	5	S	6	W	11	15600	Oil Well	Producing
UTE TRIBAL 2-29-54	4301333153	5	S	4	W	29	15919	Oil Well	Producing
UTE TRIBAL 14-29-54	4301333154	5	S	4	W	29	15831	Oil Well	Producing
UTE TRIBAL 10-29-54	4301333155	5	S	4	W	29	15847	Oil Well	Producing
UTE TRIBAL 10-24D-55	4301333156	5	S	5	W	24	15556	Oil Well	Producing
UTE TRIBAL 10-29D-55	4301333157	5	S	5	W	29	15505	Oil Well	Producing
UTE TRIBAL 6-29-54	4301333172	5	S	4	W	29	15846	Oil Well	Producing
UTE TRIBAL 12Q-25-55	4301333184	5	S	5	W	25	15744	Oil Well	Producing
UTE TRIBAL 3G-31-54	4301333185	5	S	4	W	31	15746	Oil Well	Producing
UTE TRIBAL 11-36-55	4301333186	5	S	5	W	36	15865	Oil Well	Producing
UTE TRIBAL 6-23D-55	4301333187	5	S	5	W	23	15996	Oil Well	Producing
UTE TRIBAL 8-14-54	4301333204	5	S	4	W	14	15656	Oil Well	Producing
UTE TRIBAL 10-14-54	4301333205	5	S	4	W	14	15680	Oil Well	Producing
UTE TRIBAL 11-15-54	4301333206	5	S	4	W	15	15643	Oil Well	Producing
UTE TRIBAL 9-16-54	4301333207	5	S	4	W	16	15660	Oil Well	Producing
UTE TRIBAL 3-22-54	4301333208	5	S	4	W	22	15640	Oil Well	Producing
UTE TRIBAL 15-13D-55	4301333212	5	S	5	W	13	15642	Oil Well	Producing
UTE TRIBAL 6-22D-55	4301333213	5	S	5	W	22	16831	Oil Well	Producing
UTE TRIBAL 11-36D-55	4301333214	5	S	5	W	36	15702	Oil Well	Producing
UTE TRIBAL 1-22D-54	4301333215	5	S	4	W	22	15641	Oil Well	Producing
BERRY TRIBAL 1-23-54	4301333216	5	S	4	W	23	15931	Oil Well	Producing
BERRY TRIBAL 15-23-54	4301333217	5	S	4	W	23	15932	Oil Well	Producing
UTE TRIBAL 9-36D-55	4301333239	5	S	5	W	36	15933	Oil Well	Producing
UTE TRIBAL 9S-25-55	4301333245	5	S	5	W	25	15962	Oil Well	Producing
UTE TRIBAL 12-32-55	4301333266	5	S	5	W	32	15681	Oil Well	Producing
UTE TRIBAL 16-22D-55	4301333267	5	S	5	W	22	15703	Oil Well	Producing
UTE TRIBAL 4-14D-54	4301333270	5	S	4	W	14	15679	Oil Well	Producing
UTE TRIBAL 9S-19-54	4301333276	5	S	4	W	19	16153	Oil Well	Producing
UTE TRIBAL 14Q-28-54	4301333277	5	S	4	W	28	15818	Oil Well	Producing

From: Linn Operating, LLC
 To: Berry Petroleum Company, LLC
 Effective: May 1, 2017

UTE TRIBAL 14-28D-54	4301333278	5	S	4	W	28	15817	Oil Well	Producing
UTE TRIBAL 1-14D-55	4301333279	5	S	5	W	14	18408	Oil Well	Producing
UTE TRIBAL 10-18-54	4301333300	5	S	4	W	18	15747	Oil Well	Producing
UTE TRIBAL 5-21-54	4301333324	5	S	4	W	21	15748	Oil Well	Producing
UTE TRIBAL 6-31D-54	4301333325	5	S	4	W	31	16185	Oil Well	Producing
UTE TRIBAL 16-31D-54	4301333326	5	S	4	W	31	15800	Oil Well	Producing
UTE TRIBAL 16-13D-55	4301333327	5	S	5	W	13	15891	Oil Well	Producing
UTE TRIBAL 9-13D-55	4301333328	5	S	5	W	13	15892	Oil Well	Producing
UTE TRIBAL 15-21-55	4301333357	5	S	5	W	21	15791	Oil Well	Producing
UTE TRIBAL 10-23D-55	4301333358	5	S	5	W	23	15799	Oil Well	Producing
UTE TRIBAL 9-26D-55	4301333359	5	S	5	W	26	15853	Oil Well	Producing
UTE TRIBAL 10-26D-55	4301333360	5	S	5	W	26	15852	Oil Well	Producing
UTE TRIBAL 14-26D-55	4301333361	5	S	5	W	26	15938	Oil Well	Producing
UTE TRIBAL 15-26D-55	4301333362	5	S	5	W	26	15869	Oil Well	Producing
UTE TRIBAL 3-32D-55	4301333363	5	S	5	W	32	15936	Oil Well	Producing
UTE TRIBAL 13-14-54	4301333364	5	S	4	W	14	15790	Oil Well	Producing
MOON TRIBAL 7-27D-54	4301333365	5	S	4	W	27	15935	Oil Well	Producing
UTE TRIBAL 4-32-55	4301333379	5	S	5	W	32	15819	Oil Well	Producing
UTE TRIBAL 13H-16-55	4301333380	5	S	5	W	16	18357	Oil Well	Producing
BERRY TRIBAL 7-23-54	4301333381	5	S	4	W	23	15934	Oil Well	Producing
BERRY TRIBAL 9-34-54	4301333382	5	S	4	W	34	16024	Oil Well	Producing
BERRY TRIBAL 7-34-54	4301333383	5	S	4	W	34	16102	Oil Well	Producing
BERRY TRIBAL 4-34-54	4301333384	5	S	4	W	34	16588	Oil Well	Producing
FEDERAL 2-2-65	4301333385	6	S	5	W	2	16150	Oil Well	Producing
FEDERAL 5-4-65	4301333387	6	S	5	W	4	17599	Oil Well	Producing
UTE TRIBAL 1A-29-54	4301333393	5	S	4	W	29	17075	Oil Well	Producing
BERRY TRIBAL 15-34-54	4301333411	5	S	4	W	34	16037	Oil Well	Producing
BERRY TRIBAL 8-23D-54	4301333417	5	S	4	W	23	16101	Oil Well	Producing
UTE TRIBAL 12-29D-55	4301333418	5	S	5	W	29	17307	Oil Well	Producing
UTE TRIBAL 8-24-55	4301333420	5	S	5	W	24	15997	Oil Well	Producing
UTE TRIBAL 5-25D-55	4301333421	5	S	5	W	25	16589	Oil Well	Producing
BERRY TRIBAL 10-34D-54	4301333422	5	S	4	W	34	16038	Oil Well	Producing
1-15-56 DLB	4301333447	5	S	6	W	15	15854	Oil Well	Producing
FEDERAL 5-3-64	4301333448	6	S	4	W	3	16098	Oil Well	Producing
FEDERAL 8-1-64	4301333449	6	S	4	W	1	16152	Oil Well	Producing
FEDERAL 5-4-64	4301333450	6	S	4	W	4	17851	Oil Well	Producing
FEDERAL 11-10-65	4301333451	6	S	5	W	10	16281	Oil Well	Producing
BERRY TRIBAL 9-23-54	4301333465	5	S	4	W	23	16590	Oil Well	Producing
UTE TRIBAL 6-26D-55	4301333476	5	S	5	W	26	16657	Oil Well	Producing
UTE TRIBAL 7-26D-55	4301333477	5	S	5	W	26	16658	Oil Well	Producing
UTE TRIBAL 11-26D-55	4301333478	5	S	5	W	26	16659	Oil Well	Producing
UTE TRIBAL 14Q-30-54	4301333479	5	S	4	W	30	16151	Oil Well	Producing
FEDERAL 5-6-65	4301333489	6	S	5	W	6	17852	Oil Well	Producing
FEDERAL 16-5-65	4301333490	6	S	5	W	5	16833	Oil Well	Producing

From: Linn Operating, LLC
 To: Berry Petroleum Company, LLC
 Effective: May 1, 2017

FEDERAL 6-11-65	4301333491	6	S	5	W	11	16335	Oil Well	Producing
LC TRIBAL 14-2-56	4301333492	5	S	6	W	2	18358	Oil Well	Producing
UTE TRIBAL 1-31-55	4301333501	5	S	5	W	31	17104	Oil Well	Producing
UTE TRIBAL 9-31-55	4301333508	5	S	5	W	31	17103	Oil Well	Producing
BERRY TRIBAL 11-34D-54	4301333529	5	S	4	W	34	16099	Oil Well	Producing
LC TRIBAL 2-16D-56	4301333538	5	S	6	W	16	17305	Oil Well	Producing
LC TRIBAL 4-16-56	4301333539	5	S	6	W	16	16272	Oil Well	Producing
LC TRIBAL 3-17-56	4301333541	5	S	6	W	17	16459	Oil Well	Producing
UTE TRIBAL 4-20D-55	4301333549	5	S	5	W	20	18075	Oil Well	Producing
UTE TRIBAL 8-23D-55	4301333552	5	S	5	W	23	16662	Oil Well	Producing
LC TRIBAL 8-28-46	4301333576	4	S	6	W	28	16155	Oil Well	Producing
LC TRIBAL 7-3-56	4301333577	5	S	6	W	3	16379	Oil Well	Producing
LC TRIBAL 3-5-56	4301333580	5	S	6	W	5	17082	Oil Well	Producing
FEDERAL 8-2D-64	4301333581	6	S	4	W	2	16100	Oil Well	Producing
LC TRIBAL 13H-3-56	4301333591	5	S	6	W	3	18129	Oil Well	Producing
LC FEE 6-12-57	4301333593	5	S	7	W	12	17083	Oil Well	Producing
UTE TRIBAL 4-26D-54	4301333595	5	S	4	W	26	16591	Oil Well	Producing
LC FEE 12H-6-56	4301333606	5	S	6	W	6	18037	Oil Well	Producing
LC TRIBAL 7-7D-56	4301333607	5	S	6	W	7	18038	Oil Well	Producing
LC TRIBAL 1-9-56	4301333608	5	S	6	W	9	16380	Oil Well	Producing
UTE TRIBAL 5-14-54	4301333619	5	S	4	W	14	16945	Oil Well	Producing
UTE TRIBAL 10-26D-54	4301333620	5	S	4	W	26	16663	Oil Well	Producing
UTE TRIBAL 7-26D-54	4301333621	5	S	4	W	26	16664	Oil Well	Producing
UTE TRIBAL 13-36D-55	4301333624	5	S	5	W	36	17744	Oil Well	Producing
UTE TRIBAL 6-26D-54	4301333625	5	S	4	W	26	16619	Oil Well	Producing
UTE TRIBAL 1-22D-55	4301333626	5	S	5	W	22	16777	Oil Well	Producing
UTE TRIBAL 4-23D-55	4301333627	5	S	5	W	23	16818	Oil Well	Producing
UTE TRIBAL 2-27D-55	4301333628	5	S	5	W	27	16746	Oil Well	Producing
UTE TRIBAL 12-28D-55	4301333645	5	S	5	W	28	17999	Oil Well	Producing
UTE TRIBAL 13-28D-55	4301333646	5	S	5	W	28	18000	Oil Well	Producing
UTE TRIBAL 14-26D-54	4301333673	5	S	4	W	26	16299	Oil Well	Producing
UTE FEE 7-13D-55	4301333674	5	S	5	W	13	18089	Oil Well	Producing
UTE TRIBAL 9-20D-55	4301333675	5	S	5	W	20	17309	Oil Well	Producing
LC TRIBAL 11-17-56	4301333677	5	S	6	W	17	17600	Oil Well	Producing
UTE TRIBAL 1-26D-54	4301333680	5	S	4	W	26	16638	Oil Well	Producing
UTE TRIBAL 3-26D-54	4301333681	5	S	4	W	26	16665	Oil Well	Producing
UTE TRIBAL 8-26D-54	4301333682	5	S	4	W	26	17031	Oil Well	Producing
UTE TRIBAL 10-27D-55	4301333683	5	S	5	W	27	16666	Oil Well	Producing
UTE TRIBAL 14-27D-55	4301333684	5	S	5	W	27	16667	Oil Well	Producing
UTE TRIBAL 12-21D-55	4301333694	5	S	5	W	21	16296	Oil Well	Producing
UTE TRIBAL 5-21D-55	4301333706	5	S	5	W	21	16298	Oil Well	Producing
UTE TRIBAL 2-29D-55	4301333714	5	S	5	W	29	16854	Oil Well	Producing
UTE TRIBAL 7-29D-55	4301333715	5	S	5	W	29	16853	Oil Well	Producing
UTE TRIBAL 13-22D-55	4301333716	5	S	5	W	22	16668	Oil Well	Producing

From: Linn Operating, LLC
 To: Berry Petroleum Company, LLC
 Effective: May 1, 2017

UTE TRIBAL 14-22D-55	4301333717	5	S	5	W	22	16669	Oil Well	Producing
UTE TRIBAL 7-22D-55	4301333721	5	S	5	W	22	16670	Oil Well	Producing
UTE TRIBAL 10-22D-55	4301333722	5	S	5	W	22	16671	Oil Well	Producing
UTE TRIBAL 3-29-55	4301333723	5	S	5	W	29	16857	Oil Well	Producing
BERRY TRIBAL 10-23D-54	4301333724	5	S	4	W	23	16592	Oil Well	Producing
BERRY TRIBAL 11-23D-54	4301333725	5	S	4	W	23	16672	Oil Well	Producing
UTE TRIBAL 4-24D-55	4301333726	5	S	5	W	24	16673	Oil Well	Producing
FEDERAL 6-6D-64	4301333745	6	S	4	W	6	17084	Oil Well	Producing
UTE TRIBAL 15-26D-54	4301333768	5	S	4	W	26	17450	Oil Well	Producing
UTE TRIBAL 1-14D-54	4301333769	5	S	4	W	14	17483	Oil Well	Producing
UTE TRIBAL 12-35D-55	4301333782	5	S	5	W	35	16856	Oil Well	Producing
UTE TRIBAL 11-35-55	4301333783	5	S	5	W	35	16855	Oil Well	Producing
UTE TRIBAL 1-28D-55	4301333784	5	S	5	W	28	16852	Oil Well	Producing
UTE TRIBAL 16-27D-55	4301333786	5	S	5	W	27	17800	Oil Well	Producing
UTE TRIBAL 9-28D-55	4301333787	5	S	5	W	28	16887	Oil Well	Producing
UTE TRIBAL 7-28D-55	4301333788	5	S	5	W	28	16886	Oil Well	Producing
UTE TRIBAL 11-32D-54	4301333793	5	S	4	W	32	17003	Oil Well	Producing
UTE TRIBAL 9-14D-54	4301333796	5	S	4	W	14	17482	Oil Well	Producing
UTE TRIBAL 4-27D-55	4301333797	5	S	5	W	27	16700	Oil Well	Producing
FOY TRIBAL 12H-33-55	4301333799	5	S	5	W	33	18232	Oil Well	Producing
UTE TRIBAL 9-32D-55	4301333800	5	S	5	W	32	18361	Oil Well	Producing
UTE TRIBAL 12-26D-54	4301333801	5	S	4	W	26	16639	Oil Well	Producing
UTE TRIBAL 8-26D-55	4301333859	5	S	5	W	26	17859	Oil Well	Producing
BERRY TRIBAL 2-34D-54	4301333867	5	S	4	W	34	17889	Oil Well	Producing
UTE TRIBAL 3-35D-55	4301333888	5	S	5	W	35	17421	Oil Well	Producing
UTE TRIBAL 10-32-54	4301333902	5	S	4	W	32	16819	Oil Well	Producing
UTE TRIBAL 12-31D-54	4301333907	5	S	4	W	31	17480	Oil Well	Producing
UTE TRIBAL 12-23D-55	4301333908	5	S	5	W	23	17814	Oil Well	Producing
UTE TRIBAL 14-20D-55	4301333909	5	S	5	W	20	18559	Oil Well	Producing
UTE TRIBAL 6-20D-55	4301333910	5	S	5	W	20	18481	Oil Well	Producing
UTE TRIBAL 12-20-55	4301333911	5	S	5	W	20	18520	Oil Well	Producing
UTE TRIBAL 14-24D-55	4301333912	5	S	5	W	24	16943	Oil Well	Producing
UTE TRIBAL 14-23D-55	4301333915	5	S	5	W	23	17457	Oil Well	Producing
ST TRIBAL 1-15D-54	4301333916	5	S	4	W	15	16889	Oil Well	Producing
ST TRIBAL 7-15D-54	4301333950	5	S	4	W	15	16972	Oil Well	Producing
ST TRIBAL 9-15D-54	4301333951	5	S	4	W	15	16973	Oil Well	Producing
UTE TRIBAL 15-35D-55	4301333954	5	S	5	W	35	17417	Oil Well	Producing
UTE TRIBAL 14-35D-55	4301333955	5	S	5	W	35	17416	Oil Well	Producing
UTE TRIBAL 16-26D-55	4301333965	5	S	5	W	26	17418	Oil Well	Producing
FEDERAL 1-2D-65	4301333966	6	S	5	W	2	16888	Oil Well	Producing
UTE TRIBAL 1-35D-55	4301333967	5	S	5	W	35	17420	Oil Well	Producing
UTE TRIBAL 10-36D-55	4301333968	5	S	5	W	36	17743	Oil Well	Producing
UTE TRIBAL 4-26D-55	4301333978	5	S	5	W	26	17455	Oil Well	Producing
UTE TRIBAL 2-26D-55	4301333979	5	S	5	W	26	17456	Oil Well	Producing

From: Linn Operating, LLC
 To: Berry Petroleum Company, LLC
 Effective: May 1, 2017

BERRY TRIBAL 14-23D-54	4301333989	5	S	4	W	23	17903	Oil Well	Producing
FEDERAL 3-2D-65	4301334001	6	S	5	W	2	16944	Oil Well	Producing
UTE TRIBAL 13-26D-55	4301334002	5	S	5	W	26	17481	Oil Well	Producing
FEDERAL 7-1D-65	4301334015	6	S	5	W	1	17775	Oil Well	Producing
FEDERAL 2-2D-64	4301334018	6	S	4	W	2	17086	Oil Well	Producing
FEDERAL 7-6D-64	4301334020	6	S	4	W	6	17085	Oil Well	Producing
UTE TRIBAL 6-35D-55	4301334028	5	S	5	W	35	17785	Oil Well	Producing
UTE TRIBAL 16-26-54	4301334042	5	S	4	W	26	17413	Oil Well	Producing
BERRY TRIBAL 13-23-54	4301334043	5	S	4	W	23	17100	Oil Well	Producing
UTE TRIBAL 6-28D-55	4301334056	5	S	5	W	28	18593	Oil Well	Producing
UTE TRIBAL 11-28-55	4301334057	5	S	5	W	28	18001	Oil Well	Producing
UTE TRIBAL 8-27D-55	4301334058	5	S	5	W	27	17842	Oil Well	Producing
ST TRIBAL 3-15D-54	4301334059	5	S	4	W	15	17477	Oil Well	Producing
ST TRIBAL 5-15D-54	4301334060	5	S	4	W	15	17479	Oil Well	Producing
FEDERAL 7-11D-65	4301334061	6	S	5	W	11	17776	Oil Well	Producing
FEDERAL 7-3D-65	4301334065	6	S	5	W	3	17124	Oil Well	Producing
MOON TRIBAL 9-27D-54	4301334108	5	S	4	W	27	19095	Oil Well	Producing
MOON TRIBAL 16-27D-54	4301334109	5	S	4	W	27	17414	Oil Well	Producing
UTE TRIBAL 15-22D-54	4301334116	5	S	4	W	22	17415	Oil Well	Producing
UTE TRIBAL 13-35D-55	4301334117	5	S	5	W	35	18442	Oil Well	Producing
UTE TRIBAL 12-26D-55	4301334118	5	S	5	W	26	17786	Oil Well	Producing
FEDERAL 11-6D-64	4301334284	6	S	4	W	6	17615	Oil Well	Producing
FEDERAL 14-6D-64	4301334285	6	S	4	W	6	17616	Oil Well	Producing
FEDERAL 2-6D-64	4301334286	6	S	4	W	6	17663	Oil Well	Producing
FEDERAL 3-5D-64	4301334287	6	S	4	W	5	17617	Oil Well	Producing
FEDERAL 6-5D-64	4301334288	6	S	4	W	5	17649	Oil Well	Producing
SFW TRIBAL 10-10D-54	4301334295	5	S	4	W	10	17564	Oil Well	Producing
SFW TRIBAL 9-10D-54	4301334296	5	S	4	W	10	17565	Oil Well	Producing
STATE TRIBAL 16-10-54	4301350245	5	S	4	W	10	17553	Oil Well	Producing
UTE TRIBAL 6-14D-55	4301350246	5	S	5	W	14	17602	Oil Well	Producing
SFW FEE 15-10-54	4301350247	5	S	4	W	10	17566	Oil Well	Producing
FEDERAL 5-5D-64	4301350259	6	S	4	W	5	17648	Oil Well	Producing
LC TRIBAL 6-22D-56	4301350260	5	S	6	W	22	17567	Oil Well	Producing
FEDERAL 12-6D-64	4301350261	6	S	4	W	6	17618	Oil Well	Producing
FEDERAL 4-5D-64	4301350263	6	S	4	W	5	17661	Oil Well	Producing
FEDERAL 1-6-64	4301350266	6	S	4	W	6	17662	Oil Well	Producing
FEDERAL 4-6D-64	4301350267	6	S	4	W	6	17651	Oil Well	Producing
FEDERAL 3-6D-64	4301350268	6	S	4	W	6	17650	Oil Well	Producing
FEDERAL 5-6D-64	4301350269	6	S	4	W	6	17652	Oil Well	Producing
FEDERAL 8-6D-64	4301350325	6	S	4	W	6	17664	Oil Well	Producing
FEDERAL 10-1D-65	4301350326	6	S	5	W	1	18027	Oil Well	Producing
FEDERAL 11-1D-65	4301350327	6	S	5	W	1	18039	Oil Well	Producing
FEDERAL 12-1D-65	4301350328	6	S	5	W	1	18040	Oil Well	Producing
FEDERAL 13-1D-65	4301350329	6	S	5	W	1	18042	Oil Well	Producing

From: Linn Operating, LLC
 To: Berry Petroleum Company, LLC
 Effective: May 1, 2017

FEDERAL 14-1D-65	4301350330	6	S	5	W	1	18041	Oil Well	Producing
FEDERAL 13-5D-64	4301350337	6	S	4	W	5	17714	Oil Well	Producing
FEDERAL 14-5D-64	4301350338	6	S	4	W	5	17715	Oil Well	Producing
FEDERAL 9-1D-65	4301350342	6	S	5	W	1	18026	Oil Well	Producing
FEDERAL 13-6D-64	4301350347	6	S	4	W	6	17619	Oil Well	Producing
FEDERAL 11-5D-64	4301350348	6	S	4	W	5	17690	Oil Well	Producing
FEDERAL 12-5D-64	4301350349	6	S	4	W	5	17713	Oil Well	Producing
FEDERAL 8-1D-65	4301350350	6	S	5	W	1	18025	Oil Well	Producing
UTE TRIBAL 3-14D-54	4301350389	5	S	4	W	14	17904	Oil Well	Producing
UTE TRIBAL 1-34D-55	4301350408	5	S	5	W	34	17931	Oil Well	Producing
UTE TRIBAL 7-14-54	4301350409	5	S	4	W	14	17924	Oil Well	Producing
UTE TRIBAL 8-21D-55	4301350435	5	S	5	W	21	17963	Oil Well	Producing
UTE TRIBAL 8-34D-55	4301350436	5	S	5	W	34	17952	Oil Well	Producing
UTE TRIBAL 5-16D-54	4301350475	5	S	4	W	16	17991	Oil Well	Producing
UTE TRIBAL 12-14D-55	4301350476	5	S	5	W	14	17973	Oil Well	Producing
UTE TRIBAL 8-15D-55	4301350477	5	S	5	W	15	17974	Oil Well	Producing
UTE TRIBAL 3-14-55	4301350478	5	S	5	W	14	18002	Oil Well	Producing
UTE TRIBAL 5-14-55	4301350479	5	S	5	W	14	18021	Oil Well	Producing
UTE TRIBAL 8-10D-54	4301350488	5	S	4	W	10	18099	Oil Well	Producing
UTE TRIBAL 7-34-55	4301350510	5	S	5	W	34	17949	Oil Well	Producing
FEDERAL 4-4D-65	4301350521	6	S	5	W	4	18557	Oil Well	Producing
FEDERAL 6-3D-64	4301350522	6	S	4	W	3	18073	Oil Well	Producing
FEDERAL 1-1D-64	4301350524	6	S	4	W	1	18088	Oil Well	Producing
FEDERAL 7-2D-65	4301350525	6	S	5	W	2	18100	Oil Well	Producing
BERRY TRIBAL 12-34D-54	4301350527	5	S	4	W	34	17998	Oil Well	Producing
FEDERAL 15-5D-65	4301350553	6	S	5	W	5	18537	Oil Well	Producing
FEDERAL 11-4D-64	4301350565	6	S	4	W	4	18043	Oil Well	Producing
FEDERAL 6-6D-65	4301350566	6	S	5	W	6	18521	Oil Well	Producing
LC TRIBAL 3-15D-56	4301350598	5	S	6	W	15	18097	Oil Well	Producing
LC TRIBAL 9-16D-56	4301350600	5	S	6	W	16	19544	Oil Well	Producing
LC FEE 16-16D-56	4301350601	5	S	6	W	16	18165	Oil Well	Producing
LC TRIBAL 10-16D-56	4301350602	5	S	6	W	16	18586	Oil Well	Producing
LC TRIBAL 15-22D-56	4301350606	5	S	6	W	22	18278	Oil Well	Producing
LC TRIBAL 5-23D-56	4301350625	5	S	6	W	23	18285	Oil Well	Producing
LC TRIBAL 5-14D-56	4301350661	5	S	6	W	14	18219	Oil Well	Producing
SFW FEE 14-10D-54	4301350686	5	S	4	W	10	18070	Oil Well	Producing
LC FEE 1-22D-56	4301350718	5	S	6	W	22	18101	Oil Well	Producing
FEDERAL 8-2D-65	4301350719	6	S	5	W	2	18614	Oil Well	Producing
FEDERAL 1-2D-64	4301350730	6	S	4	W	2	18585	Oil Well	Producing
FEDERAL 7-2D-64	4301350734	6	S	4	W	2	18584	Oil Well	Producing
FEDERAL 10-6D-64	4301350735	6	S	4	W	6	18162	Oil Well	Producing
FEDERAL 4-3D-64	4301350736	6	S	4	W	3	18621	Oil Well	Producing
FEDERAL 12-3D-64	4301350737	6	S	4	W	3	18620	Oil Well	Producing
LC TRIBAL 3-21D-56	4301350751	5	S	6	W	21	18462	Oil Well	Producing

From: Linn Operating, LLC
 To: Berry Petroleum Company, LLC
 Effective: May 1, 2017

LC TRIBAL 5-21D-56	4301350752	5	S	6	W	21	18286	Oil Well	Producing
FEDERAL 2-1D-65	4301350759	6	S	5	W	1	18172	Oil Well	Producing
FEDERAL 3-1D-65	4301350760	6	S	5	W	1	18173	Oil Well	Producing
FEDERAL 5-1D-65	4301350761	6	S	5	W	1	18174	Oil Well	Producing
FEDERAL 9-2D-65	4301350762	6	S	5	W	2	18245	Oil Well	Producing
FEDERAL 11-2D-65	4301350763	6	S	5	W	2	18589	Oil Well	Producing
FEDERAL 15-2D-65	4301350764	6	S	5	W	2	18590	Oil Well	Producing
LC TRIBAL 14-14D-56	4301350776	5	S	6	W	14	18287	Oil Well	Producing
LC FEE 2-20D-56	4301350777	5	S	6	W	20	18622	Oil Well	Producing
LC TRIBAL 12-22D-56	4301350780	5	S	6	W	22	18341	Oil Well	Producing
FEDERAL 3-4D-65	4301350782	6	S	5	W	4	18556	Oil Well	Producing
FEDERAL 6-4D-65	4301350783	6	S	5	W	4	19162	Oil Well	Producing
FEDERAL 12-4D-65	4301350784	6	S	5	W	4	19171	Oil Well	Producing
LC TRIBAL 14-15D-56	4301350834	5	S	6	W	15	18362	Oil Well	Producing
UTE TRIBAL 7I-21D-54	4301350852	5	S	4	W	21	18423	Oil Well	Producing
UTE TRIBAL 8L-21D-54	4301350853	5	S	4	W	21	18423	Oil Well	Producing
UTE TRIBAL 10S-21D-54	4301350854	5	S	4	W	21	18423	Oil Well	Producing
UTE TRIBAL 11-11-54	4301350861	5	S	4	W	11	18775	Oil Well	Producing
LC TRIBAL 1-28D-56	4301350865	5	S	6	W	28	19575	Oil Well	Producing
LC TRIBAL 2-28D-56	4301350866	5	S	6	W	28	18592	Oil Well	Producing
LC FEE 8-28D-56	4301350867	5	S	6	W	28	18342	Oil Well	Producing
LC TRIBAL 6-27D-56	4301350868	5	S	6	W	27	18480	Oil Well	Producing
LC FEE 15-23D-56	4301350870	5	S	6	W	23	18410	Oil Well	Producing
LC TRIBAL 15-26-56	4301350871	5	S	6	W	26	18377	Oil Well	Producing
UTE TRIBAL 16-11-55	4301350888	5	S	5	W	11	18707	Oil Well	Producing
LC TRIBAL 2-5D-56	4301350925	5	S	6	W	5	18568	Oil Well	Producing
LC TRIBAL 2-9D-56	4301350926	5	S	6	W	9	18425	Oil Well	Producing
LC FEE 8-29-45	4301350928	4	S	5	W	29	18313	Oil Well	Producing
LC FEE 13-29-45	4301350929	4	S	5	W	29	18426	Oil Well	Producing
LC FEE 9-12D-57	4301350963	5	S	7	W	12	18541	Oil Well	Producing
LC FEE 1-22-57	4301350965	5	S	7	W	22	18558	Oil Well	Producing
LC TRIBAL 11-3D-56	4301350966	5	S	6	W	3	18464	Oil Well	Producing
LC TRIBAL 3-34-45	4301350976	4	S	5	W	34	18661	Oil Well	Producing
LC TRIBAL 9-10D-56	4301350987	5	S	6	W	10	18944	Oil Well	Producing
LC TRIBAL 10-9D-56	4301350990	5	S	6	W	9	18864	Oil Well	Producing
LC FEE 10-31D-45	4301350994	4	S	5	W	31	18443	Oil Well	Producing
VIEIRA TRIBAL 4-4-54	4301350997	5	S	4	W	4	18747	Oil Well	Producing
LC TRIBAL 10-21-56	4301350999	5	S	6	W	21	18439	Oil Well	Producing
FEDERAL 1-5D-64	4301351012	6	S	4	W	5	18720	Oil Well	Producing
FEDERAL 2-5D-64	4301351013	6	S	4	W	5	18723	Oil Well	Producing
FEDERAL 7-5D-64	4301351014	6	S	4	W	5	18722	Oil Well	Producing
FEDERAL 8-5D-64	4301351015	6	S	4	W	5	18721	Oil Well	Producing
MYRIN TRIBAL 15-10-55	4301351024	5	S	5	W	10	18771	Oil Well	Producing
LC TRIBAL 15-15D-56	4301351030	5	S	6	W	15	18440	Oil Well	Producing

From: Linn Operating, LLC
 To: Berry Petroleum Company, LLC
 Effective: May 1, 2017

LC TRIBAL 9-15D-56	4301351031	5	S	6	W	15	18441	Oil Well	Producing
LC TRIBAL 6-28-45	4301351034	4	S	5	W	28	18700	Oil Well	Producing
FEDERAL 1-12D-65	4301351055	6	S	5	W	12	18739	Oil Well	Producing
FEDERAL 8-12D-65	4301351056	6	S	5	W	12	18718	Oil Well	Producing
FEDERAL 2-12D-65	4301351057	6	S	5	W	12	18738	Oil Well	Producing
FEDERAL 7-12D-65	4301351058	6	S	5	W	12	18717	Oil Well	Producing
LC TRIBAL 8-22D-56	4301351069	5	S	6	W	22	19233	Oil Well	Producing
LC TRIBAL 9-17D-56	4301351070	5	S	6	W	17	18945	Oil Well	Producing
LC TRIBAL 7-27-45	4301351073	4	S	5	W	27	18685	Oil Well	Producing
LC TRIBAL 11-24-45	4301351076	4	S	5	W	24	18745	Oil Well	Producing
FEDERAL 3-12D-65	4301351093	6	S	5	W	12	18705	Oil Well	Producing
FEDERAL 4-12D-65	4301351094	6	S	5	W	12	18704	Oil Well	Producing
FEDERAL 5-12D-65	4301351095	6	S	5	W	12	18702	Oil Well	Producing
FEDERAL 6-12D-65	4301351096	6	S	5	W	12	18703	Oil Well	Producing
UTE TRIBAL 9-5-54	4301351111	5	S	4	W	5	18909	Oil Well	Producing
LC TRIBAL 9-8D-56	4301351112	5	S	6	W	8	18522	Oil Well	Producing
UTE TRIBAL 4-9-54	4301351126	5	S	4	W	9	19059	Oil Well	Producing
UTE TRIBAL 2-9-54	4301351128	5	S	4	W	9	18946	Oil Well	Producing
UTE TRIBAL 1-10-54	4301351129	5	S	4	W	10	18879	Oil Well	Producing
LC TRIBAL 8-30D-56	4301351131	5	S	6	W	30	18539	Oil Well	Producing
FEDERAL 1-1D-65	4301351142	6	S	5	W	1	18623	Oil Well	Producing
UTE TRIBAL 8-9-54	4301351143	5	S	4	W	9	18947	Oil Well	Producing
FEDERAL 15-1D-65	4301351175	6	S	5	W	1	18654	Oil Well	Producing
FEDERAL 16-1D-65	4301351176	6	S	5	W	1	18655	Oil Well	Producing
LC TRIBAL 11-29D-56	4301351183	5	S	6	W	29	18873	Oil Well	Producing
STATE TRIBAL 8-12-55	4301351188	5	S	5	W	12	18986	Oil Well	Producing
LC TRIBAL 11-20D-56	4301351189	5	S	6	W	20	18819	Oil Well	Producing
LC FEE 5-20D-56	4301351190	5	S	6	W	20	18818	Oil Well	Producing
LC FEE 9-19-56	4301351192	5	S	6	W	19	18596	Oil Well	Producing
LC TRIBAL 9-9D-56	4301351198	5	S	6	W	9	18595	Oil Well	Producing
OWL AND THE HAWK 3-9C5	4301351214	3	S	5	W	9	18649	Oil Well	Producing
FEDERAL 16-6-64	4301351217	6	S	4	W	6	18792	Oil Well	Producing
FEDERAL 9-6D-64	4301351218	6	S	4	W	6	18791	Oil Well	Producing
FEDERAL 15-6D-64	4301351219	6	S	4	W	6	18793	Oil Well	Producing
UTE TRIBAL 5-17-55	4301351220	5	S	5	W	17	18841	Oil Well	Producing
UTE TRIBAL 16-3-54	4301351226	5	S	4	W	3	18664	Oil Well	Producing
STATE TRIBAL 8-7-54	4301351228	5	S	4	W	7	18743	Oil Well	Producing
STATE TRIBAL 12-1-55	4301351229	5	S	5	W	1	18741	Oil Well	Producing
STATE TRIBAL 11-2-55	4301351230	5	S	5	W	2	18742	Oil Well	Producing
FEDERAL 1-11-65	4301351231	6	S	5	W	11	18689	Oil Well	Producing
FEDERAL 8-11D-65	4301351232	6	S	5	W	11	18688	Oil Well	Producing
FEDERAL 2-11D-65	4301351233	6	S	5	W	11	18690	Oil Well	Producing
STATE TRIBAL 12-3-55	4301351236	5	S	5	W	3	18744	Oil Well	Producing
UTE TRIBAL 11-4-55	4301351237	5	S	5	W	4	18663	Oil Well	Producing

From: Linn Operating, LLC
 To: Berry Petroleum Company, LLC
 Effective: May 1, 2017

UTE TRIBAL 4-9-55	4301351238	5	S	5	W	9	18796	Oil Well	Producing
UTE TRIBAL 15-5-55	4301351239	5	S	5	W	5	18740	Oil Well	Producing
UTE TRIBAL 9-21D-55	4301351258	5	S	5	W	21	19401	Oil Well	Producing
UTE FEE 9-9-54	4301351259	5	S	4	W	9	18642	Oil Well	Producing
LC TRIBAL 4-29-45	4301351260	4	S	5	W	29	18719	Oil Well	Producing
UTE FEE 14-9D-54	4301351271	5	S	4	W	9	18684	Oil Well	Producing
UTE FEE 15-9D-54	4301351272	5	S	4	W	9	18687	Oil Well	Producing
LC FEE 10-28D-56	4301351288	5	S	6	W	28	18591	Oil Well	Producing
UTE TRIBAL 8-16D-54	4301351295	5	S	4	W	16	19003	Oil Well	Producing
FEE TRIBAL 4-5-54	4301351303	5	S	4	W	5	19187	Oil Well	Producing
LC TRIBAL 1-26-56	4301351306	5	S	6	W	26	18816	Oil Well	Producing
UTE TRIBAL 6-16D-54	4301351307	5	S	4	W	16	19060	Oil Well	Producing
LC TRIBAL 7-22D-56	4301351308	5	S	6	W	22	18795	Oil Well	Producing
LC TRIBAL 9-22D-56	4301351309	5	S	6	W	22	18794	Oil Well	Producing
STATE TRIBAL 2-12D-55	4301351310	5	S	5	W	12	19444	Oil Well	Producing
LC TRIBAL 9-32D-56	4301351316	5	S	6	W	32	19228	Oil Well	Producing
LC TRIBAL 7-26D-56	4301351319	5	S	6	W	26	18817	Oil Well	Producing
LC FEE 8-6D-56	4301351342	5	S	6	W	6	18657	Oil Well	Producing
LC FEE 10-29D-45	4301351343	4	S	5	W	29	18850	Oil Well	Producing
LC TRIBAL 1-7D-56	4301351344	5	S	6	W	7	18774	Oil Well	Producing
LC TRIBAL 9-7D-56	4301351346	5	S	6	W	7	18773	Oil Well	Producing
UTE TRIBAL 7-10D-54	4301351365	5	S	4	W	10	19391	Oil Well	Producing
LC TRIBAL 11-10D-56	4301351369	5	S	6	W	10	18840	Oil Well	Producing
LC FEE 1-31D-45	4301351371	4	S	5	W	31	18686	Oil Well	Producing
LC TRIBAL 9-26D-56	4301351381	5	S	6	W	26	19433	Oil Well	Producing
LC TRIBAL 14-21D-56	4301351384	5	S	6	W	21	18877	Oil Well	Producing
LC TRIBAL 4-22D-56	4301351385	5	S	6	W	22	18878	Oil Well	Producing
LC TRIBAL 8-21D-56	4301351392	5	S	6	W	21	18874	Oil Well	Producing
UTE TRIBAL 1-17-55	4301351393	5	S	5	W	17	18848	Oil Well	Producing
LC TRIBAL 4-33D-45	4301351401	4	S	5	W	33	18853	Oil Well	Producing
LC TRIBAL 16-21D-56	4301351407	5	S	6	W	21	18875	Oil Well	Producing
UTE TRIBAL 2-10D-54	4301351411	5	S	4	W	10	19172	Oil Well	Producing
UTE TRIBAL 8-17D-55	4301351413	5	S	5	W	17	19388	Oil Well	Producing
UTE TRIBAL 4-10D-54	4301351414	5	S	4	W	10	19069	Oil Well	Producing
LC TRIBAL 2-21D-56	4301351418	5	S	6	W	16	19252	Oil Well	Producing
LC TRIBAL 1-23D-45	4301351425	4	S	5	W	23	18855	Oil Well	Producing
LC TRIBAL 2-28D-45	4301351429	4	S	5	W	28	18701	Oil Well	Producing
LC TRIBAL 9-28D-45	4301351430	4	S	5	W	28	18656	Oil Well	Producing
LC FEE 1-1-56	4301351458	5	S	6	W	1	18829	Oil Well	Producing
LC Tribal 12-32-45	4301351465	4	S	5	W	32	18772	Oil Well	Producing
UTE TRIBAL 2-5-54	4301351520	5	S	4	W	5	18880	Oil Well	Producing
LC Tribal 3-32D-45	4301351561	4	S	5	W	32	18842	Oil Well	Producing
LC TRIBAL 5-15D-56	4301351562	5	S	6	W	15	19253	Oil Well	Producing
LC FEE 16-36-56	4301351611	5	S	6	W	36	19096	Oil Well	Producing

From: Linn Operating, LLC
 To: Berry Petroleum Company, LLC
 Effective: May 1, 2017

LC FEE 10-36D-56	4301351622	5	S	6	W	36	19583	Oil Well	Producing
LC TRIBAL 15-34-56	4301351647	5	S	6	W	34	18962	Oil Well	Producing
LC TRIBAL 15-27-56	4301351649	5	S	6	W	27	19605	Oil Well	Producing
LC TRIBAL 11-27D-56	4301351650	5	S	6	W	27	19606	Oil Well	Producing
LC TRIBAL 1-34D-56	4301351660	5	S	6	W	34	18988	Oil Well	Producing
LC TRIBAL 2-29D-45	4301351705	4	S	5	W	29	19545	Oil Well	Producing
LC FEE 13-23-56	4301351706	5	S	6	W	23	18994	Oil Well	Producing
LC FEE 11-23D-56	4301351707	5	S	6	W	23	18995	Oil Well	Producing
LC TRIBAL 3-33-56	4301351711	5	S	6	W	33	19242	Oil Well	Producing
LC FEE 11-29D-45	4301351743	4	S	5	W	29	19188	Oil Well	Producing
LC TAYLOR FEE 14-22D-56	4301351744	5	S	6	W	22	19508	Oil Well	Producing
LC FEE 4-28D-45	4301351745	4	S	5	W	29	18849	Oil Well	Producing
LC FEE 14-6D-56	4301351787	5	S	6	W	6	18910	Oil Well	Producing
LC FEE 15-6-56	4301351792	5	S	6	W	6	19334	Oil Well	Producing
LC TRIBAL 7-27D-56	4301351823	5	S	6	W	27	19608	Oil Well	Producing
LC Fee 14-36D-56	4301351878	5	S	6	W	36	19376	Oil Well	Producing
LC Fee 12-36-56	4301351883	5	S	6	W	36	19377	Oil Well	Producing
LC Tribal 6-29D-45	4301351902	4	S	5	W	29	19402	Oil Well	Producing
FEDERAL 6-7-64	4301351915	6	S	4	W	7	19117	Oil Well	Producing
FEDERAL 3-7D-64	4301351916	6	S	4	W	7	19115	Oil Well	Producing
FEDERAL 4-7D-64	4301351917	6	S	4	W	7	19110	Oil Well	Producing
FEDERAL 5-7D-64	4301351918	6	S	4	W	7	19111	Oil Well	Producing
FEDERAL 2-7-64	4301351919	6	S	4	W	7	19139	Oil Well	Producing
FEDERAL 1-7D-64	4301351920	6	S	4	W	7	19140	Oil Well	Producing
FEDERAL 12-7D-64	4301351924	6	S	4	W	7	19025	Oil Well	Producing
FEDERAL 11-7D-64	4301351925	6	S	4	W	7	19039	Oil Well	Producing
FEDERAL 13-7D-64	4301351926	6	S	4	W	7	19026	Oil Well	Producing
FEDERAL 14-7D-64	4301351927	6	S	4	W	7	19040	Oil Well	Producing
FEDERAL 7-7D-64	4301351933	6	S	4	W	7	19141	Oil Well	Producing
FEDERAL 8-7D-64	4301351934	6	S	4	W	7	19142	Oil Well	Producing
FEDERAL 9-7D-64	4301351935	6	S	4	W	7	19143	Oil Well	Producing
FEDERAL 10-7D-64	4301351936	6	S	4	W	7	19144	Oil Well	Producing
ABBOTT FEE 6-6-54	4301351948	5	S	4	W	6	18963	Oil Well	Producing
ABBOTT FEE 2-6D-54	4301351949	5	S	4	W	6	18974	Oil Well	Producing
ABBOTT FEE 4-6-54	4301351952	5	S	4	W	6	18965	Oil Well	Producing
Federal 7-9D-64	4301351990	6	S	4	W	9	19721	Oil Well	Producing
Federal 15-12D-65	4301351992	6	S	5	W	12	19051	Oil Well	Producing
Federal 10-12D-65	4301351999	6	S	5	W	12	19052	Oil Well	Producing
Federal 9-12D-65	4301352000	6	S	5	W	12	19053	Oil Well	Producing
Federal 16-12D-65	4301352003	6	S	5	W	12	19054	Oil Well	Producing
Federal 4-6D-65	4301352005	6	S	5	W	6	19173	Oil Well	Producing
Federal 12-6D-65	4301352006	6	S	5	W	6	19174	Oil Well	Producing
Federal 1-6D-65	4301352012	6	S	5	W	6	19189	Oil Well	Producing
Federal 3-6D-65	4301352014	6	S	5	W	6	19190	Oil Well	Producing

From: Linn Operating, LLC
 To: Berry Petroleum Company, LLC
 Effective: May 1, 2017

Federal 3-9D-64	4301352015	6	S	4	W	9	19678	Oil Well	Producing
Federal 2-6-65	4301352017	6	S	5	W	6	19191	Oil Well	Producing
Federal 7-6D-65	4301352018	6	S	5	W	6	19192	Oil Well	Producing
Federal 6-9-64	4301352021	6	S	4	W	9	19679	Oil Well	Producing
Federal 8-9D-64	4301352023	6	S	4	W	9	19723	Oil Well	Producing
Federal 5-9D-64	4301352035	6	S	4	W	9	19680	Oil Well	Producing
Federal 11-9D-64	4301352037	6	S	4	W	9	19687	Oil Well	Producing
Federal 12-9D-64	4301352038	6	S	4	W	9	19688	Oil Well	Producing
Federal 13-9D-64	4301352039	6	S	4	W	9	19689	Oil Well	Producing
Federal 2-9D-64	4301352042	6	S	4	W	9	19724	Oil Well	Producing
Federal 16-11D-65	4301352045	6	S	5	W	11	19070	Oil Well	Producing
Federal 15-11D-65	4301352046	6	S	5	W	11	19076	Oil Well	Producing
Federal 10-11D-65	4301352047	6	S	5	W	11	19077	Oil Well	Producing
Federal 9-11D-65	4301352048	6	S	5	W	11	19071	Oil Well	Producing
Federal 11-12D-65	4301352049	6	S	5	W	12	19121	Oil Well	Producing
Federal 12-12D-65	4301352050	6	S	5	W	12	19122	Oil Well	Producing
Federal 13-12D-65	4301352052	6	S	5	W	12	19123	Oil Well	Producing
Federal 14-12D-65	4301352053	6	S	5	W	12	19124	Oil Well	Producing
LC Tribal 12-28D-45	4301352089	4	S	5	W	28	19378	Oil Well	Producing
LC Tribal 2-32D-45	4301352113	4	S	5	W	32	19348	Oil Well	Producing
LC Tribal 16-29D-45	4301352114	4	S	5	W	32	19349	Oil Well	Producing
Vieira Tribal 3-4D-54	4301352145	5	S	4	W	4	19210	Oil Well	Producing
Vieira Tribal 5-4D-54	4301352146	5	S	4	W	4	19193	Oil Well	Producing
Vieira Tribal 6-4D-54	4301352147	5	S	4	W	4	19216	Oil Well	Producing
Lamplugh Tribal 6-3D-54	4301352148	5	S	4	W	3	19289	Oil Well	Producing
Lamplugh Tribal 5-3D-54	4301352149	5	S	4	W	3	19290	Gas Well	Producing
Lamplugh Tribal 4-3D-54	4301352150	5	S	4	W	3	19291	Oil Well	Producing
Lamplugh Tribal 3-3D-54	4301352151	5	S	4	W	3	19292	Oil Well	Producing
UTE Tribal 6-35D-54	4301352158	5	S	4	W	35	19254	Gas Well	Producing
UTE Tribal 4-35D-54	4301352159	5	S	4	W	35	19255	Gas Well	Producing
Heiner Tribal 3-11D-54	4301352165	5	S	4	W	11	19194	Oil Well	Producing
Heiner Tribal 4-11-54	4301352166	5	S	4	W	11	19195	Oil Well	Producing
Heiner Tribal 5-11D-54	4301352167	5	S	4	W	11	19196	Oil Well	Producing
Conolly Tribal 1-11D-54	4301352168	5	S	4	W	11	19270	Oil Well	Producing
Conolly Tribal 2-11D-54	4301352169	5	S	4	W	11	19197	Oil Well	Producing
Conolly Tribal 7-11D-54	4301352170	5	S	4	W	11	19280	Oil Well	Producing
Conolly Tribal 8-11D-54	4301352171	5	S	4	W	11	19281	Oil Well	Producing
Casper Tribal 1-5D-54	4301352180	5	S	4	W	5	19198	Oil Well	Producing
Fee Tribal 6-5D-54	4301352181	5	S	4	W	5	19199	Oil Well	Producing
Fee Tribal 5-5D-54	4301352182	5	S	4	W	5	19200	Oil Well	Producing
Fee Tribal 3-5D-54	4301352184	5	S	4	W	5	19201	Oil Well	Producing
Casper Tribal 7-5D-54	4301352185	5	S	4	W	5	19202	Oil Well	Producing
UTE Tribal 10-35D-54	4301352198	5	S	4	W	35	19320	Oil Well	Producing
UTE Tribal 14-35D-54	4301352199	5	S	4	W	35	19311	Gas Well	Producing

From: Linn Operating, LLC
 To: Berry Petroleum Company, LLC
 Effective: May 1, 2017

UTE Tribal 12-35D-54	4301352200	5	S	4	W	35	19312	Oil Well	Producing
UTE Tribal 14-18D-54	4301352213	5	S	4	W	18	19509	Gas Well	Producing
UTE Tribal 16-35D-54	4301352230	5	S	4	W	35	19321	Oil Well	Producing
Evans Tribal 1-3-54	4301352234	5	S	4	W	3	19264	Oil Well	Producing
Evans Tribal 2-3D-54	4301352235	5	S	4	W	3	19265	Oil Well	Producing
Evans Tribal 7-3D-54	4301352236	5	S	4	W	3	19256	Oil Well	Producing
Evans Tribal 8-3D-54	4301352237	5	S	4	W	3	19257	Oil Well	Producing
Ute Tribal 9-3D-54	4301352249	5	S	4	W	3	19236	Oil Well	Producing
Ute Tribal 15-3D-54	4301352250	5	S	4	W	3	19237	Oil Well	Producing
Ute Tribal 10-3-54	4301352251	5	S	4	W	3	19238	Oil Well	Producing
Ute Tribal 14-3D-54	4301352298	5	S	4	W	3	19258	Oil Well	Producing
Ute Tribal 12-3D-54	4301352299	5	S	4	W	3	19259	Oil Well	Producing
Ute Tribal 11-3D-54	4301352300	5	S	4	W	3	19260	Oil Well	Producing
Ute Tribal 16-4D-54	4301352302	5	S	4	W	4	19350	Oil Well	Producing
Ute Tribal 15-4D-54	4301352303	5	S	4	W	4	19293	Oil Well	Producing
Ute Tribal 9-4D-54	4301352305	5	S	4	W	4	19304	Oil Well	Producing
Ute Tribal 10-4D-54	4301352307	5	S	4	W	4	19294	Oil Well	Producing
UTE Tribal 15-31D-55	4301352309	5	S	5	W	31	19472	Gas Well	Producing
UTE Tribal 16-31D-55	4301352318	5	S	5	W	31	19473	Gas Well	Producing
UTE Tribal 2-35D-54	4301352319	5	S	4	W	35	19322	Oil Well	Producing
UTE Tribal 8-35D-54	4301352320	5	S	4	W	35	19323	Oil Well	Producing
Abbott Fee 5-6D-54	4301352326	5	S	4	W	6	19351	Oil Well	Producing
Ute Tribal 6-11D-54	4301352330	5	S	4	W	11	19243	Oil Well	Producing
Ute Tribal 12-11D-54	4301352331	5	S	4	W	11	19244	Oil Well	Producing
Ute Tribal 14-11D-54	4301352332	5	S	4	W	11	19245	Oil Well	Producing
Ute Tribal 11-4D-54	4301352343	5	S	4	W	4	19305	Oil Well	Producing
Ute Tribal 13-4D-54	4301352345	5	S	4	W	4	19353	Oil Well	Producing
Ute Tribal 14-4D-54	4301352346	5	S	4	W	4	19306	Oil Well	Producing
State Tribal 7-12D-55	4301352369	5	S	5	W	12	19651	Oil Well	Producing
State Tribal 1-12D-55	4301352390	5	S	5	W	12	19445	Oil Well	Producing
State Tribal 16-6D-54	4301352394	5	S	4	W	6	19424	Oil Well	Producing
State Tribal 9-6D-54	4301352396	5	S	4	W	6	19426	Oil Well	Producing
State Tribal 7-7D-54	4301352426	5	S	4	W	7	19496	Oil Well	Producing
State Tribal 1-7D-54	4301352427	5	S	4	W	7	19497	Oil Well	Producing
State Tribal 2-7D-54	4301352428	5	S	4	W	7	19498	Oil Well	Producing
State Tribal 3-7D-54	4301352429	5	S	4	W	7	19517	Oil Well	Producing
State Tribal 4-7D-54	4301352431	5	S	4	W	7	19546	Oil Well	Producing
State Tribal 5-7D-54	4301352432	5	S	4	W	7	19547	Oil Well	Producing
State Tribal 6-7D-54	4301352433	5	S	4	W	7	19518	Oil Well	Producing
State Tribal 11-6D-54	4301352452	5	S	4	W	6	19474	Oil Well	Producing
State Tribal 12-6D-54	4301352453	5	S	4	W	6	19475	Oil Well	Producing
State Tribal 13-6D-54	4301352454	5	S	4	W	6	19476	Oil Well	Producing
Ute Tribal 1-9D-54	4301352465	5	S	4	W	9	19356	Oil Well	Producing
Ute Tribal 7-9D-54	4301352466	5	S	4	W	9	19357	Oil Well	Producing

From: Linn Operating, LLC
 To: Berry Petroleum Company, LLC
 Effective: May 1, 2017

UTE TRIBAL 12-5D-54	4301352480	5	S	4	W	5	19499	Oil Well	Producing
UTE TRIBAL 13-5D-54	4301352484	5	S	4	W	5	19500	Oil Well	Producing
UTE TRIBAL 14-5D-54	4301352493	5	S	4	W	5	19510	Oil Well	Producing
Federal 14-6D-65	4301352495	6	S	5	W	6	19610	Oil Well	Producing
Federal 13-6D-65	4301352496	6	S	5	W	6	19611	Oil Well	Producing
Federal 11-6D-65	4301352497	6	S	5	W	6	19591	Oil Well	Producing
Ute Tribal 16-5D-54	4301352545	5	S	4	W	5	19335	Oil Well	Producing
Ute Tribal 15-5D-54	4301352546	5	S	4	W	5	19358	Oil Well	Producing
Ute Tribal 10-5D-54	4301352547	5	S	4	W	5	19359	Oil Well	Producing
Ute Tribal 8-5D-54	4301352548	5	S	4	W	5	19336	Oil Well	Producing
State Tribal 13-11D-54	4301352561	5	S	4	W	10	19519	Oil Well	Producing
State Tribal 1-18D-54	4301352568	5	S	4	W	18	19434	Oil Well	Producing
State Tribal 2-18D-54	4301352576	5	S	4	W	18	19427	Oil Well	Producing
State Tribal 8-18D-54	4301352577	5	S	4	W	18	19428	Oil Well	Producing
Federal 16-6D-65	4301352590	6	S	5	W	6	19616	Oil Well	Producing
Federal 15-6D-65	4301352591	6	S	5	W	6	19617	Oil Well	Producing
State Tribal 4-18D-54	4301352607	5	S	4	W	18	19435	Oil Well	Producing
State Tribal 3-18D-54	4301352608	5	S	4	W	18	19436	Oil Well	Producing
State Tribal 6-18D-54	4301352609	5	S	4	W	18	19437	Oil Well	Producing
State Tribal 5-12-55	4301352643	5	S	5	W	12	19446	Oil Well	Producing
State Tribal 12-12D-55	4301352644	5	S	5	W	12	19447	Oil Well	Producing
State Tribal 6-12D-55	4301352645	5	S	5	W	12	19438	Oil Well	Producing
State Tribal 16-1D-55	4301352646	5	S	5	W	1	19483	Oil Well	Producing
State Tribal 15-1D-55	4301352647	5	S	5	W	1	19484	Oil Well	Producing
State Tribal 10-1D-55	4301352648	5	S	5	W	1	19485	Oil Well	Producing
State Tribal 9-1D-55	4301352649	5	S	5	W	1	19486	Oil Well	Producing
LC FEE 16-15D-56	4301352655	5	S	6	W	14	19520	Oil Well	Producing
LC Tribal 2-22D-56	4301352663	5	S	6	W	22	19548	Oil Well	Producing
LC Tribal 3-22D-56	4301352664	5	S	6	W	22	19549	Oil Well	Producing
UTE TRIBAL 14-30D-55	4301352687	5	S	5	W	30	19836	Oil Well	Producing
UTE TRIBAL 13-30D-55	4301352688	5	S	5	W	30	19743	Oil Well	Producing
UTE TRIBAL 12-30D-55	4301352689	5	S	5	W	30	19744	Oil Well	Producing
UTE TRIBAL 11-30D-55	4301352690	5	S	5	W	30	19745	Oil Well	Producing
UTE TRIBAL 12-31D-55	4301352699	5	S	5	W	31	19774	Oil Well	Producing
UTE TRIBAL 13-31D-55	4301352700	5	S	5	W	31	19775	Oil Well	Producing
UTE TRIBAL 14-31D-55	4301352701	5	S	5	W	31	19776	Oil Well	Producing
UTE TRIBAL 11-31-55	4301352703	5	S	5	W	31	19777	Oil Well	Producing
UTE TRIBAL 9-30D-55	4301352731	5	S	5	W	30	19732	Oil Well	Producing
UTE TRIBAL 15-30D-55	4301352737	5	S	5	W	30	19725	Oil Well	Producing
UTE TRIBAL 3-31D-55	4301352757	5	S	5	W	31	19778	Oil Well	Producing
UTE TRIBAL 5-31D-55	4301352758	5	S	5	W	31	19779	Oil Well	Producing
UTE TRIBAL 6-31D-55	4301352759	5	S	5	W	31	19746	Oil Well	Producing
Federal 8-14D-65	4301352767	6	S	5	W	14	19592	Oil Well	Producing
Federal 7-14D-65	4301352768	6	S	5	W	14	19593	Oil Well	Producing

From: Linn Operating, LLC
 To: Berry Petroleum Company, LLC
 Effective: May 1, 2017

Federal 2-14D-65	4301352769	6	S	5	W	14	19594	Oil Well	Producing
Federal 1-14D-65	4301352770	6	S	5	W	14	19595	Oil Well	Producing
UTE TRIBAL 4-31D-55	4301352795	5	S	5	W	31	19780	Oil Well	Producing
Federal 1-13D-65	4301352800	6	S	5	W	13	19596	Oil Well	Producing
Federal 2-13-65	4301352801	6	S	5	W	13	19501	Oil Well	Producing
Federal 7-13D-65	4301352802	6	S	5	W	13	19597	Oil Well	Producing
Federal 8-13D-65	4301352803	6	S	5	W	13	19502	Oil Well	Producing
Federal 12-8D-64	4301352832	6	S	4	W	7	19550	Oil Well	Producing
Federal 5-8D-64	4301352833	6	S	4	W	7	19551	Oil Well	Producing
Federal 4-8D-64	4301352834	6	S	4	W	7	19552	Oil Well	Producing
Federal 3-8D-64	4301352845	6	S	4	W	5	19503	Oil Well	Producing
LC TRIBAL 4H-31-56	4301351738	5	S	6	W	31		Oil Well	Returned APD (Unapproved)
LC Fee 11-22-57	4301352127	5	S	7	W	22		Oil Well	Returned APD (Unapproved)
LC Fee 13-22D-57	4301352131	5	S	7	W	22		Oil Well	Returned APD (Unapproved)
LC Tribal 5-22D-57	4301352133	5	S	7	W	22		Oil Well	Returned APD (Unapproved)
LC Tribal 15-22D-57	4301352134	5	S	7	W	22		Oil Well	Returned APD (Unapproved)
LC Tribal 11-18D-56	4301352140	5	S	6	W	18		Oil Well	Returned APD (Unapproved)
LC Tribal 13-18D-56	4301352141	5	S	6	W	18		Oil Well	Returned APD (Unapproved)
LC Tribal 15-18D-56	4301352142	5	S	6	W	18		Oil Well	Returned APD (Unapproved)
LC Tribal 7-18D-56	4301352153	5	S	6	W	18		Oil Well	Returned APD (Unapproved)
LC Tribal 5-18D-56	4301352154	5	S	6	W	18		Oil Well	Returned APD (Unapproved)
LC Tribal 3-18-56	4301352155	5	S	6	W	18		Oil Well	Returned APD (Unapproved)
LC Tribal 6-19D-56	4301352247	5	S	6	W	19		Oil Well	Returned APD (Unapproved)
LC Tribal 4-19D-56	4301352248	5	S	6	W	19		Oil Well	Returned APD (Unapproved)
Abbott Fee 3-6D-54	4301352325	5	S	4	W	6		Oil Well	Returned APD (Unapproved)
LC Fee 9-11D-56	4301352479	5	S	6	W	11		Oil Well	Returned APD (Unapproved)
Williams Tribal 8-4D-54	4301352650	5	S	4	W	4		Oil Well	Returned APD (Unapproved)
Williams Tribal 7-4D-54	4301352651	5	S	4	W	4		Oil Well	Returned APD (Unapproved)
Williams Tribal 2-4D-54	4301352652	5	S	4	W	4		Oil Well	Returned APD (Unapproved)
Williams Tribal 1-4D-54	4301352653	5	S	4	W	4		Oil Well	Returned APD (Unapproved)
Foy Fee 12-34D-55	4301353087	5	S	5	W	34		Oil Well	Returned APD (Unapproved)
Foy Fee 6-34D-55	4301353088	5	S	5	W	34		Oil Well	Returned APD (Unapproved)
Foy Fee 5-34D-55	4301353089	5	S	5	W	34		Oil Well	Returned APD (Unapproved)
Foy Fee 3-34D-55	4301353090	5	S	5	W	34		Oil Well	Returned APD (Unapproved)
Foy Tribal 13-34D-55	4301353119	5	S	5	W	34		Oil Well	Returned APD (Unapproved)
Foy Tribal 14-34-55	4301353120	5	S	5	W	34		Oil Well	Returned APD (Unapproved)
UTE FEE 10-13D-55	4301353129	5	S	5	W	13		Oil Well	Returned APD (Unapproved)
LC Tribal 10-15D-56	4301353163	5	S	6	W	15		Oil Well	Returned APD (Unapproved)
LC Tribal 9-21D-56	4301353164	5	S	6	W	21		Oil Well	Returned APD (Unapproved)
LC Tribal 7-21D-56	4301353165	5	S	6	W	21		Oil Well	Returned APD (Unapproved)
LC Tribal 11-15D-56	4301353189	5	S	6	W	15		Oil Well	Returned APD (Unapproved)
SCOFIELD THORPE 22-41X RIG SKID	4300730890	12	S	7	E	22	13719	Gas Well	Shut-in
SCOFIELD-THORPE 35-13	4300730991	12	S	7	E	35	14846	Gas Well	Shut-in
SCOFIELD-THORPE 23-31	4300731001	12	S	7	E	23	14923	Gas Well	Shut-in

From: Linn Operating, LLC
 To: Berry Petroleum Company, LLC
 Effective: May 1, 2017

WIRE FENCE CYN FED 15-1	4301330404	6	S	5	W	15	8233	Gas Well	Shut-in
R FORK ANTELOPE CYN FED 25-1	4301330406	6	S	5	W	25	8234	Oil Well	Shut-in
WOLF HOLLOW 22-1	4301330425	6	S	5	W	22	10370	Gas Well	Shut-in
Z and T UTE TRIBAL 12-22	4301331311	5	S	4	W	22	11421	Oil Well	Shut-in
UTE TRIBAL 15-17	4301331649	5	S	4	W	17	11956	Oil Well	Shut-in
UTE TRIBAL 3-19	4301331830	5	S	4	W	19	12197	Oil Well	Shut-in
UTE TRIBAL 14-17	4301332147	5	S	4	W	17	12755	Oil Well	Shut-in
UTE TRIBAL 7-30	4301332167	5	S	4	W	30	12945	Oil Well	Shut-in
UTE TRIBAL 1-33	4301332185	5	S	4	W	33	13024	Oil Well	Shut-in
UTE TRIBAL 5-24-55	4301332263	5	S	5	W	24	13621	Oil Well	Shut-in
UTE TRIBAL 10-16-55	4301332345	5	S	5	W	16	13693	Oil Well	Shut-in
UTE TRIBAL 15-30-54	4301332382	5	S	4	W	30	13944	Oil Well	Shut-in
UTE TRIBAL 14-21-54	4301332384	5	S	4	W	21	13946	Oil Well	Shut-in
UTE TRIBAL 13-30-54	4301332409	5	S	4	W	30	13968	Oil Well	Shut-in
UTE TRIBAL 3-33-54	4301332412	5	S	4	W	33	13938	Oil Well	Shut-in
UTE TRIBAL 1-20-55	4301332414	5	S	5	W	20	14548	Oil Well	Shut-in
UTE TRIBAL 9-29-54	4301332566	5	S	4	W	29	14369	Oil Well	Shut-in
UTE TRIBAL 6-24-54	4301332570	5	S	4	W	24	14299	Oil Well	Shut-in
UTE TRIBAL 10-14-55	4301332601	5	S	5	W	14	14331	Oil Well	Shut-in
UTE TRIBAL 11-5-54	4301332664	5	S	4	W	5	14415	Oil Well	Shut-in
UTE TRIBAL 16-24-55	4301332672	5	S	5	W	24	14384	Gas Well	Shut-in
MYRIN TRIBAL 14-19-55	4301332782	5	S	5	W	19	15184	Oil Well	Shut-in
MOON TRIBAL 13-27-54	4301332801	5	S	4	W	27	15057	Oil Well	Shut-in
MOON TRIBAL 11-27-54	4301332845	5	S	4	W	27	15135	Oil Well	Shut-in
UTE TRIBAL 15-15-55	4301332855	5	S	5	W	15	15114	Oil Well	Shut-in
UTE TRIBAL 10-24-54	4301332932	5	S	4	W	24	15364	Oil Well	Shut-in
UTE TRIBAL 8-24-54	4301332933	5	S	4	W	24	15402	Oil Well	Shut-in
UTE TRIBAL 12-15-55	4301332981	5	S	5	W	15	15348	Oil Well	Shut-in
UTE TRIBAL 2-23-55	4301333045	5	S	5	W	23	15416	Oil Well	Shut-in
TAYLOR FEE 7-14-56	4301333140	5	S	6	W	14	15601	Oil Well	Shut-in
WILCOX FEE 15-16-56	4301333151	5	S	6	W	16	15527	Oil Well	Shut-in
UTE TRIBAL 11-13-55	4301333268	5	S	5	W	13	15692	Oil Well	Shut-in
UTE TRIBAL 7-14-55	4301333269	5	S	5	W	14	15693	Oil Well	Shut-in
FEDERAL 10-3-65	4301333386	6	S	5	W	3	16297	Oil Well	Shut-in
BERRY TRIBAL 16-34D-54	4301333464	5	S	4	W	34	16280	Oil Well	Shut-in
FEDERAL 10-2-65	4301333542	6	S	5	W	2	16181	Oil Well	Shut-in
UTE FEE 2-13-55	4301333720	5	S	5	W	13	18659	Oil Well	Shut-in
LC TRIBAL 13-16D-56	4301334282	5	S	6	W	16	17601	Oil Well	Shut-in
LC TRIBAL 4-27D-56	4301350262	5	S	6	W	27	17568	Oil Well	Shut-in
LC TRIBAL 8-16D-56	4301350599	5	S	6	W	16	18161	Oil Well	Shut-in
LC TRIBAL 15-8D-56	4301351060	5	S	6	W	8	18862	Oil Well	Shut-in
UTE TRIBAL 6-9-54	4301351127	5	S	4	W	9	19017	Oil Well	Shut-in
LC TRIBAL 16-30D-56	4301351132	5	S	6	W	30	18540	Oil Well	Shut-in
STATE TRIBAL 15-6-54	4301351227	5	S	4	W	6	18746	Oil Well	Shut-in

From: Linn Operating, LLC
 To: Berry Petroleum Company, LLC
 Effective: May 1, 2017

LC TRIBAL 1-29-56	4301351442	5	S	6	W	29	18876	Oil Well	Shut-in
CC Fee 7R-28-38	4301351852	3	S	8	W	28	18863	Oil Well	Shut-in
ABBOTT FEE 8-6D-54	4301351950	5	S	4	W	6	18964	Oil Well	Shut-in
Federal 1-9D-64	4301352020	6	S	4	W	9	19722	Oil Well	Shut-in
FEDERAL 14-9D-64	4301352040	6	S	4	W	9	19690	Oil Well	Shut-in
Ute Tribal 12-4D-54	4301352344	5	S	4	W	4	19352	Oil Well	Shut-in
State Tribal 10-6D-54	4301352395	5	S	4	W	6	19425	Oil Well	Shut-in
State Tribal 14-6D-54	4301352455	5	S	4	W	6	19477	Oil Well	Shut-in
Federal 10-6D-65	4301352498	6	S	5	W	6	19612	Oil Well	Shut-in
Federal 2-7D-65	4301352537	6	S	5	W	7	19630	Oil Well	Shut-in
Federal 5-7D-65	4301352538	6	S	5	W	7	19613	Oil Well	Shut-in
Federal 4-7D-65	4301352541	6	S	5	W	7	19614	Oil Well	Shut-in
Federal 3-7-65	4301352560	6	S	5	W	7	19609	Oil Well	Shut-in
Federal 1-7D-65	4301352589	6	S	5	W	6	19615	Oil Well	Shut-in

UPDATE ON SI WELLS FOR NAME CHANGE

4/10/17

Future Berry Petroleum Wells

Scofield Thorpe 22-41X Rig Skid:

Future Berry Petroleum well as of May 1st, 2017.

Scofield Thorpe 35-13

Future Berry Petroleum well as of May 1st, 2017.

Scofield Thorpe 23-31

Future Berry Petroleum well as of May 1st, 2017.

Wilcox Fee 15-16-56

Future Berry Petroleum well as of May 1st, 2017.

LC Fee 8-15D-56

Future Berry Petroleum well as of May 1st, 2017.

CC Fee 7R-28-38

Future Berry Petroleum well as of May 1st, 2017.

Taylor Fee 7-14-56

Future Berry Petroleum well as of May 1st, 2017.

SFW Fee 13-10D-54

Future Berry Petroleum well as of May 1st, 2017.

LINN Energy Wells

Mark 2-25A2

Received approved LINN Energy budget this month. Repair work under review.

Mitchell 2-4B1


Received approved LINN Energy budget this month. Repair work under review.

Galloway #2-14B2

Reclaim existing pit in Q2 2017. Project delayed due to winter weather.

Hamblin 2-26-A2

Received approved LINN Energy budget this month. Repair work under review.



STATE OF UTAH SHUT IN LIST ESTIMATED P/A COSTS

4/10/2017

WELLNAME	FUTURE OPERATOR	ESTIMATED P/A COSTS	
Scofield Thorpe 22-41X Rig Skid	Berry Petroleum Company	\$	45,000
Scofield Thorpe 35-13	Berry Petroleum Company	\$	45,000
Scofield Thorpe 23-31	Berry Petroleum Company	\$	45,000
SFW Fee 13-10D-54	Berry Petroleum Company	\$	35,000
Wilcox Fee 15-16-56	Berry Petroleum Company	\$	35,000
✓LC Fee 8-15D-56	Berry Petroleum Company	\$	35,000
✓CC Fee 7R-28-38	Berry Petroleum Company	\$	75,000
✓Taylor Fee 7-14-56	Berry Petroleum Company	\$	35,000
	Berry Petroleum Company TOTAL	\$	350,000
Mark 2-25A2	LINN Operating	\$	75,000
Mitchell 2-4B1	LINN Operating	\$	75,000
Galloway 2-14B2	LINN Operating	\$	30,000
Hamblin 2-26A2	LINN Operating	\$	75,000
	LINN Operating TOTAL	\$	255,000



Rachel Medina <rachelmedina@utah.gov>

Linn Name Change and Berry Operator Change

2 messages

Rachel Medina <rachelmedina@utah.gov>

Thu, Apr 20, 2017 at 11:58 AM

To: Dustin Doucet <dustindoucet@utah.gov>, Randy Thackeray <randythackeray@utah.gov>

Dustin,

Linn is planning on moving all the wells from Linn Inc. to Linn LLC, then complete an operator change for the Berry wells. Eight of the wells on the non-compliance list will be move to Berry. Are you okay with us moving all the wells to Berry, putting the eight wells on the blanket bond, then getting the shut in plans and full cost bond when the move to Berry is complete?

The blanket bond and full cost bonding for the Linn wells will of course be in place before we complete the move.

Attached is the plugging estimates for all twelve wells, as well as a list of which wells are going to the new Linn and Berry. They have some details on what they plan to do with the wells on the Update list. Will this be acceptable for a shut in plan and plugging estimates?

—
Rachel Medina
Division of Oil, Gas & Mining
Bonding Technician
801-538-5260

 20170420110137.pdf
58K

Dustin Doucet <dustindoucet@utah.gov>

Thu, Apr 27, 2017 at 10:40 AM

To: Rachel Medina <rachelmedina@utah.gov>

Cc: Randy Thackeray <randythackeray@utah.gov>

I'm o.k. with those amounts. They should send in their plans for the wells.
[Quoted text hidden]

—
Dustin K. Doucet
Petroleum Engineer
Division of Oil, Gas and Mining
1594 West North Temple, Ste 1210
Salt Lake City, Utah 84116
801.538.5281 (ofc)
801.359.3940 (fax)

web: www.ogm.utah.gov



June 14, 2017

Mr. Dustin Doucet
State of Utah – DNR
Division of Oil, Gas and Mining
1594 West North Temple
Salt Lake City, Utah 84116

Re: Extended Shut-in and Temporary Abandoned requirements for eight (8) Fee Leases

Dear Mr. Doucet:

Berry Petroleum Company, LLC., and Linn Operating, LLC. emerged from bankruptcy as two standalone companies on May 1, 2017. Due to this recent action, Berry Petroleum Company, LLC. is currently evaluating the potential for eight (8) wells, and respectfully submits the following plans to bring these wells into compliance as follows:

Scofield Thorpe 22-41X Rig Skid

API # 43-007-30890

Berry Petroleum Company, LLC is currently evaluating the entire Scofield acreage block for potential and would like to respectfully request a 90-day shut- in extension to September 15, 2017. After the well review is complete, Berry Petroleum Company, LLC. will follow up with 1 of the 2 following procedures prior to August 15, 2017: (1) File for approval to PA well with a completion date prior to October 1, 2017, or (2) Berry will commit to return the well to production prior to June 1, 2018. The roads to this well are not open in the winter, so this well is not operated during winter months.

Scofield Thorpe 35-13

API # 43-007-30991

Berry Petroleum Company, LLC is currently evaluating the entire Scofield acreage block for potential and would like to respectfully request a 90-day shut- in extension to September 15, 2017. After the well review is complete, Berry Petroleum Company, LLC. will follow up with 1 of the 2 following procedures prior to August 15, 2017: (1) File for approval to PA well with a completion date prior to October 1, 2017, or (2) Berry will commit to return the well to production prior to June 1, 2018. The roads to this well are not open in the winter, so this well is not operated during winter months.

Scofield Thorpe 23-31

API # 43-007-31001

Berry Petroleum Company, LLC is currently evaluating the entire Scofield acreage block for potential and would like to respectfully request a 90-day shut- in extension to September 15, 2017. After the well review is complete, Berry Petroleum Company, LLC. will follow up with 1 of the 2 following procedures prior to August 15, 2017: (1) File for approval to PA well with a completion date prior to October 1, 2017, or (2) Berry will commit to return the well to production prior to June 1, 2018. The roads to this well are not open in the winter, so this well is not operated during winter months.

SWF Fee 13-10D-54

API# 43-013-50892

Berry Petroleum Company, LLC proposes to Plug and Abandon in Q3 of 2017. We will be submitting sundry/procedures for approval prior to September 15, 2017. Due to this, Berry Petroleum Company, LLC respectfully requests a 90-day shut-in extension to September 15, 2017.

Wilcox Fee 15-16-56

API # 43-013-50597



Berry Petroleum Company, LLC proposes to return this well to production prior to September 1, 2017, following the end of raptor stipulations in August 2017. Berry respectfully requests a shut-in extension to September 1, 2017.

LC Fee 8-15D-56

API # 43-013-50597

Berry Petroleum Company, LLC proposes to complete this well in Q3 of 2017, following raptor stipulations in August 2017. Berry respectfully requests a shut-in extension to September 30, 2017.

CC Fee 7R-28-38

API# 43-013-51852

Plan to return to production in Q4 of 2017. Linn had submitted for a preconstruction permit with UDAQ to operate well below flaring limits, and we are currently transferring this documentation to Berry Petroleum Company, LLC. Due to this, Berry respectfully requests a 6-month Temporary Abandonment extension thru December 31, 2017.

Taylor Fee 7-14-56

API# 43-013-33140

Berry Petroleum Company, LLC proposes to return this well to production prior to July 15, 2017, and respectfully requests a shut-in extension to July 15, 2017.

Sincerely,

A handwritten signature in black ink that reads 'Andrea Gurr'.



Andrea Gurr
Regulatory Specialist 2
4028 W. 4000 S
Roosevelt, UT 84066
T: 435.722.0065
C. 435.823.1846
ang@bry.com

Well Name: SCOFIELD THORPE 22-41X RIG SKID

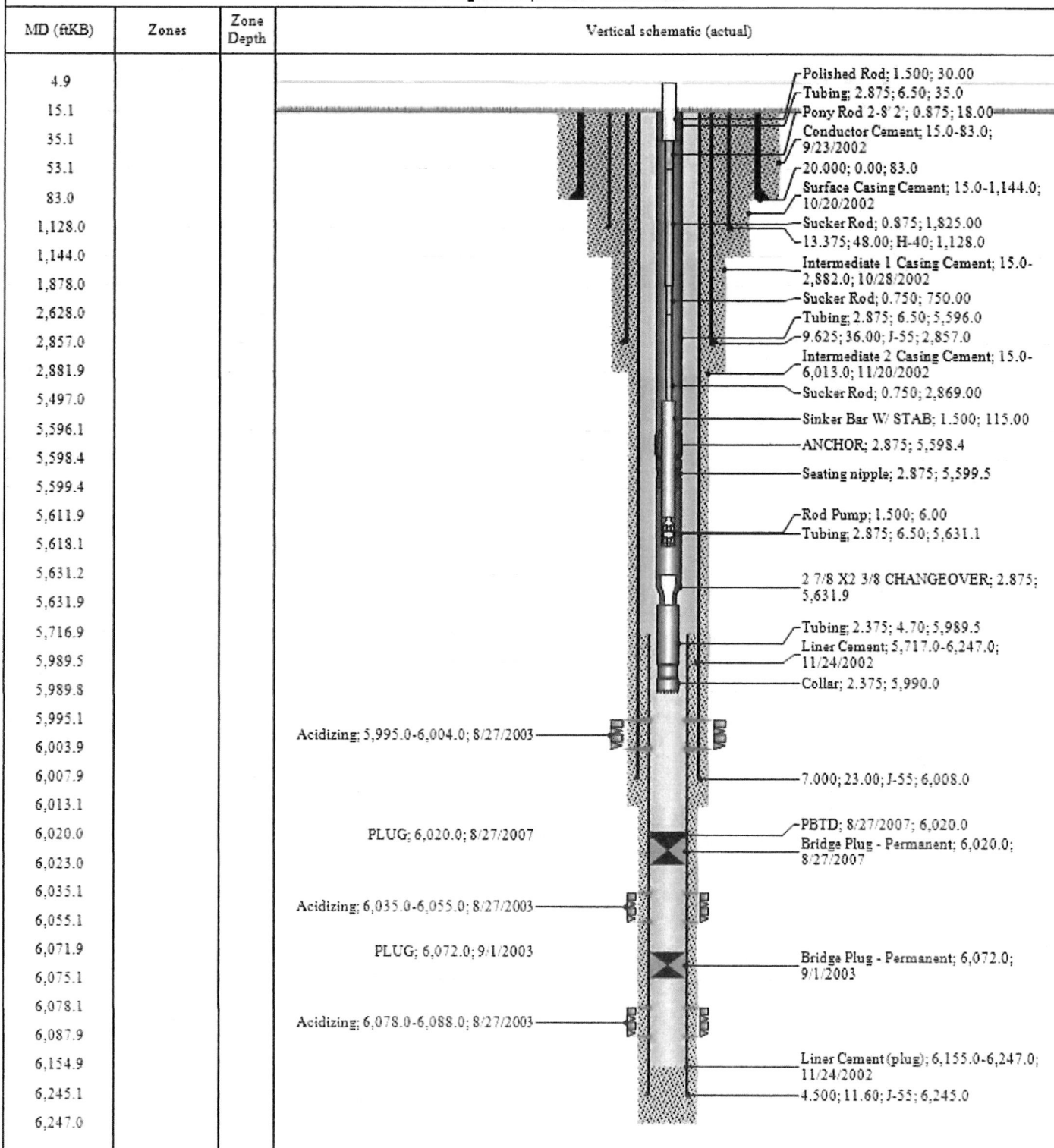
API Well 43007308900000	Field Name UNTA - AREA A - SCOFIELD	County Carbon	State/Province UT	Section 22	Township 012-S	Range 007-E	Survey	Block
Ground Elevation (ft) 8,457.00	Orig KB Elev (ft) 8,472.00	KB-Grid ft 15.00	Initial Spud Date 9/24/2002	Rig Release Date 11/28/2002	TD Date 11/24/2002	Latitude (°) 39° 45' 40.859" N	Longitude (°) 111° 7' 11.829" W	Operated? YES

Most Recent Job

Job Category Workover/Maint	Primary Job Type Tubing	Secondary Job Type Repair / Replace	Start Date 9/11/2007	End Date 9/13/2007
--------------------------------	----------------------------	--	-------------------------	-----------------------

TD: 6,247.0

Vertical - Original Hole, 5/3/2017 10:09:24 AM



Well Name: SCOFIELD-THORPE 35-13

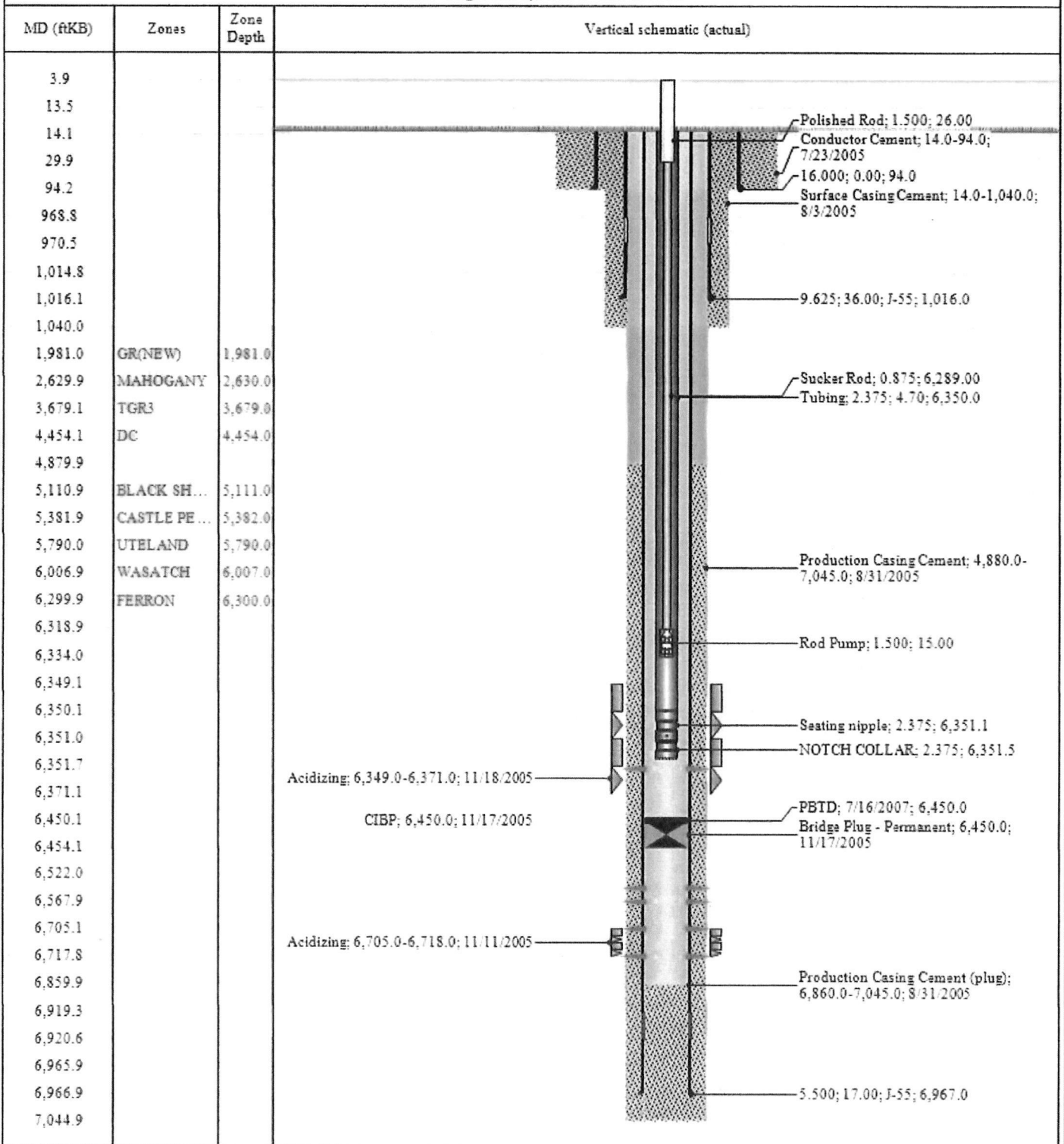
API Well 43007309910000	Field Name UNTA - AREA A - SCOFIELD	County Carbon	State/Province UT	Section 35	Township 012-S	Range 007-E	Survey	Block
Ground Elevation (ft) 9,018.00	Orig KB Elev (ft) 9,032.00	KS-Grid (ft) 14.00	Initial Spud Date 7/30/2005	Rig Release Date 8/31/2005	TD Date 8/25/2005	Latitude 39° 44' 8.922" N	Longitude 111° 6' 16.96" W	Operated Yes

Most Recent Job

Job Category Workover/Maint	Primary Job Type Swabbing	Secondary Job Type Swabbing	Start Date 11/8/2010	End Date 11/10/2010
--------------------------------	------------------------------	--------------------------------	-------------------------	------------------------

TD: 7,045.0

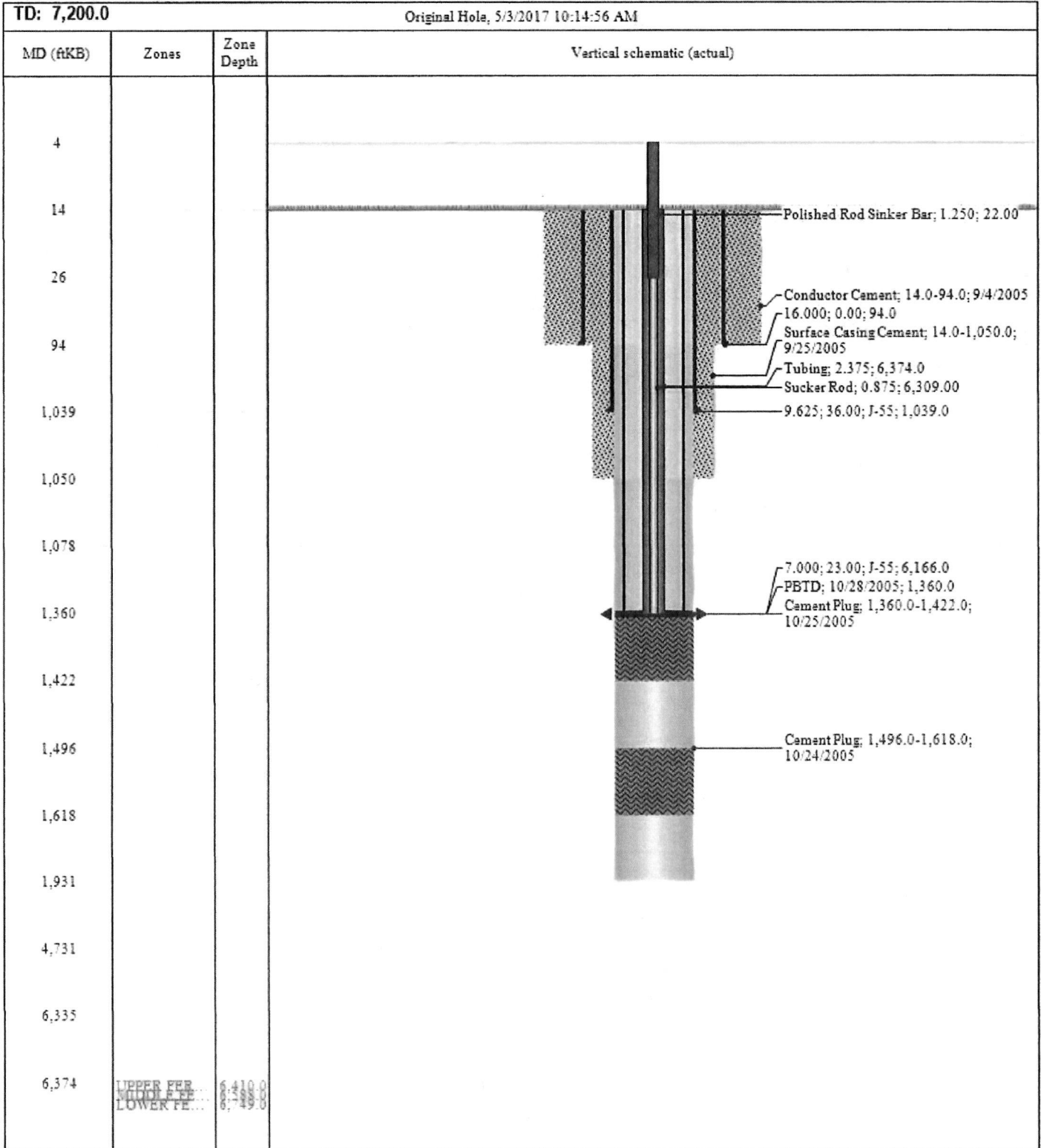
Vertical - Original Hole, 5/3/2017 10:14:14 AM



Well Name: SCOFIELD-THORPE 23-31

API Well 43007310010000	Field Name LINTA - AREA A - SCOFIELD	County Carbon	State/Province UT	Section 23	Township 012-S	Range 007-E	Survey	Block
Ground Elevation (ft) 8,991.00	Orig KB Elev (ft) 9,005.00	KB-Grid (ft) 14.00	Initial Spud Date 9/20/2005	Rig Release Date 12/21/2005	TD Date 12/15/2005	Latitude 39° 46' 39.388" N	Longitude 111° 6' 38.25" W	Operated Yes

Most Recent Job				
Job Category Completion	Primary Job Type Initial Completion	Secondary Job Type	Start Date 1/5/2006	End Date 3/25/2006



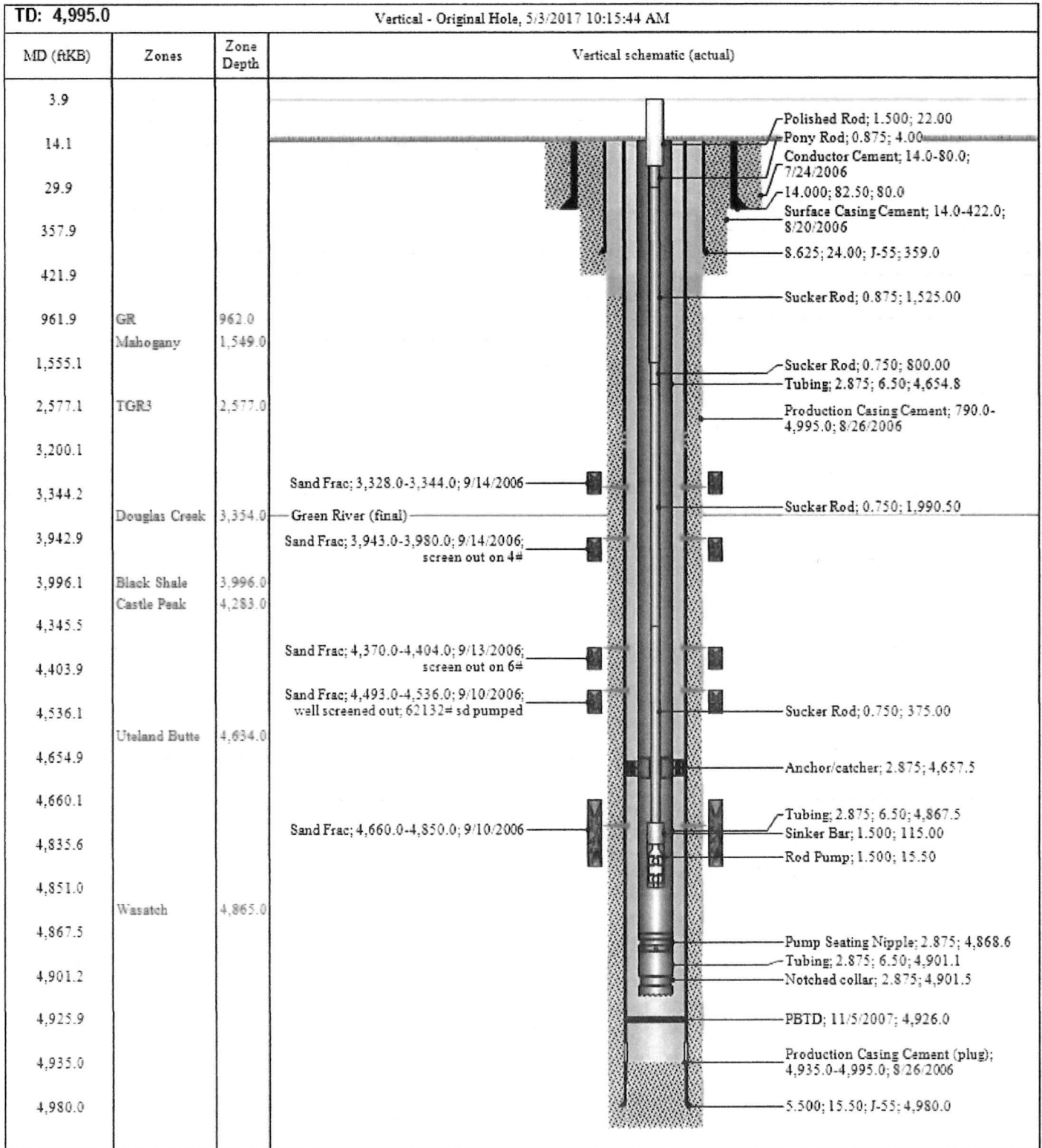
Schematic - Current

Well Name: WILCOX FEE 15-16-56

API Well 43013331510000	Field Name UNTA - AREA A - LAKE CANYON	County Duchesne	State/Province UT	Section 18	Township 006-S	Range 006-W	Survey	Block
Ground Elevation (ft) 6,612.00	Orig KB Elev (ft) 6,626.00	KB-Grid (ft) 14.00	Initial Spud Date 8/17/2006	Rig Release Date 8/26/2006	TD Date 8/25/2006	Latitude 40° 2' 31.488" N	Longitude 110° 33' 47.524" W	Operated Yes

Most Recent Job

Job Category Workover/Maint	Primary Job Type Tubing	Secondary Job Type Repair/Replace	Start Date 11/3/2007	End Date 11/5/2007
--------------------------------	----------------------------	--------------------------------------	-------------------------	-----------------------



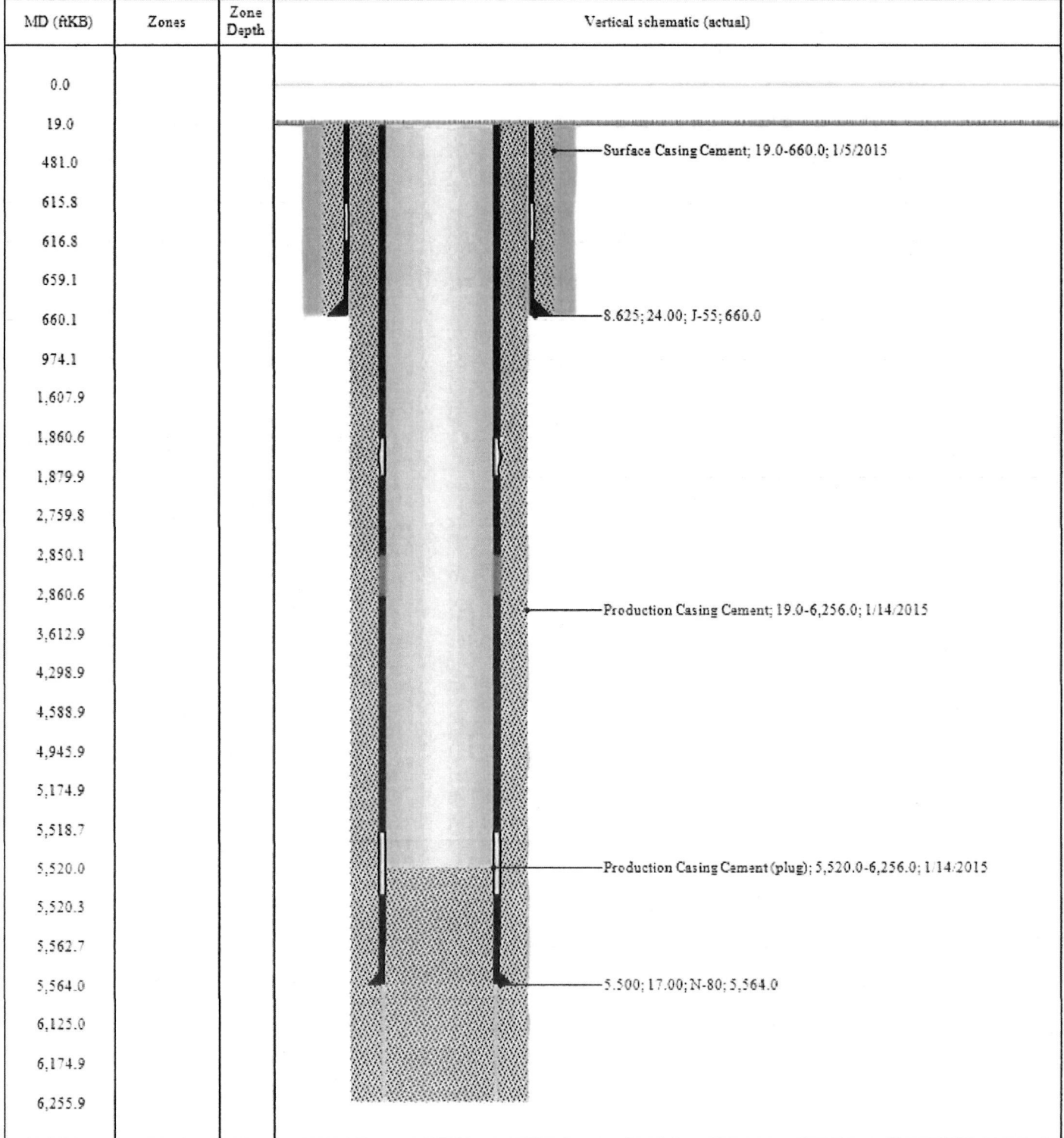
Well Name: LC FEE 8-15D-56

API No: 430135069700	Field Name: UNTA-AREA A-LAKE CANYON	County: Duchesne	State/Province: UT	Section: 15	Township: 005-S	Range: 006-W	Survey:	Block:
Ground Elevation (ft): 6,483.00	Orig KB Elev (ft): 6,502.00	KB-Grid (ft): 19.00	Initial Spud Date: 1/4/2015	Rig Release Date: 1/16/2015	TD Date: 1/10/2015	Latitude (°): 40° 2' 55.076" N	Longitude (°): 110° 32' 43.157" W	Operated? Yes

Most Recent Job

Job Category: Completion	Primary Job Type: Initial Completion	Secondary Job Type: AFE	Start Date: 1/23/2015	End Date: 1/27/2015
-----------------------------	---	----------------------------	--------------------------	------------------------

TD: 6,256.0 Directional - Original Hole, 5/3/2017 10:16:27 AM



Well Name: CC FEE 7R-28-38

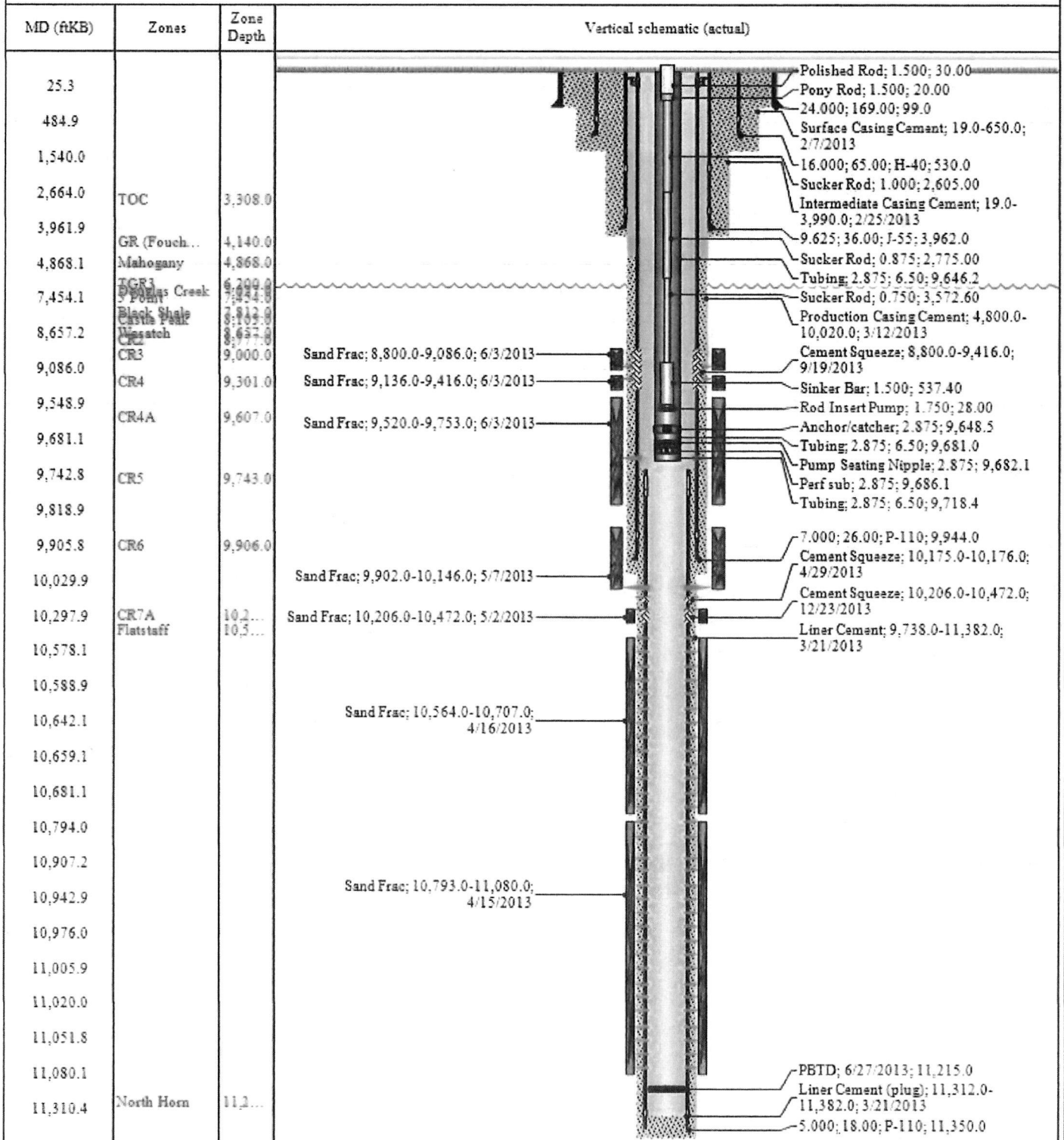
API Well 43013518520000	Field Name UNTA - AREA A - CURRENT CREEK	County Duchesne	State/Province UT	Section	Township	Range	Survey	Block
Ground Elevation (ft) 6,543.00	Orig KB Elev (ft) 6,562.00	KB-Grid (ft) 19.00	Initial Spud Date 2/3/2013	Rig Release Date 3/24/2013	TD Date 3/19/2013	Latitude 40° 11' 34.505" N	Longitude 110° 47' 21.343" W	Operated Yes

Most Recent Job

Job Category Workover/Maint	Primary Job Type Artificial Lift	Secondary Job Type Repair/Replace Rod	Start Date 3/4/2014	End Date 3/5/2014
--------------------------------	-------------------------------------	--	------------------------	----------------------

TD: 11,382.0

Vertical - Original Hole, 5/3/2017 10:17:26 AM

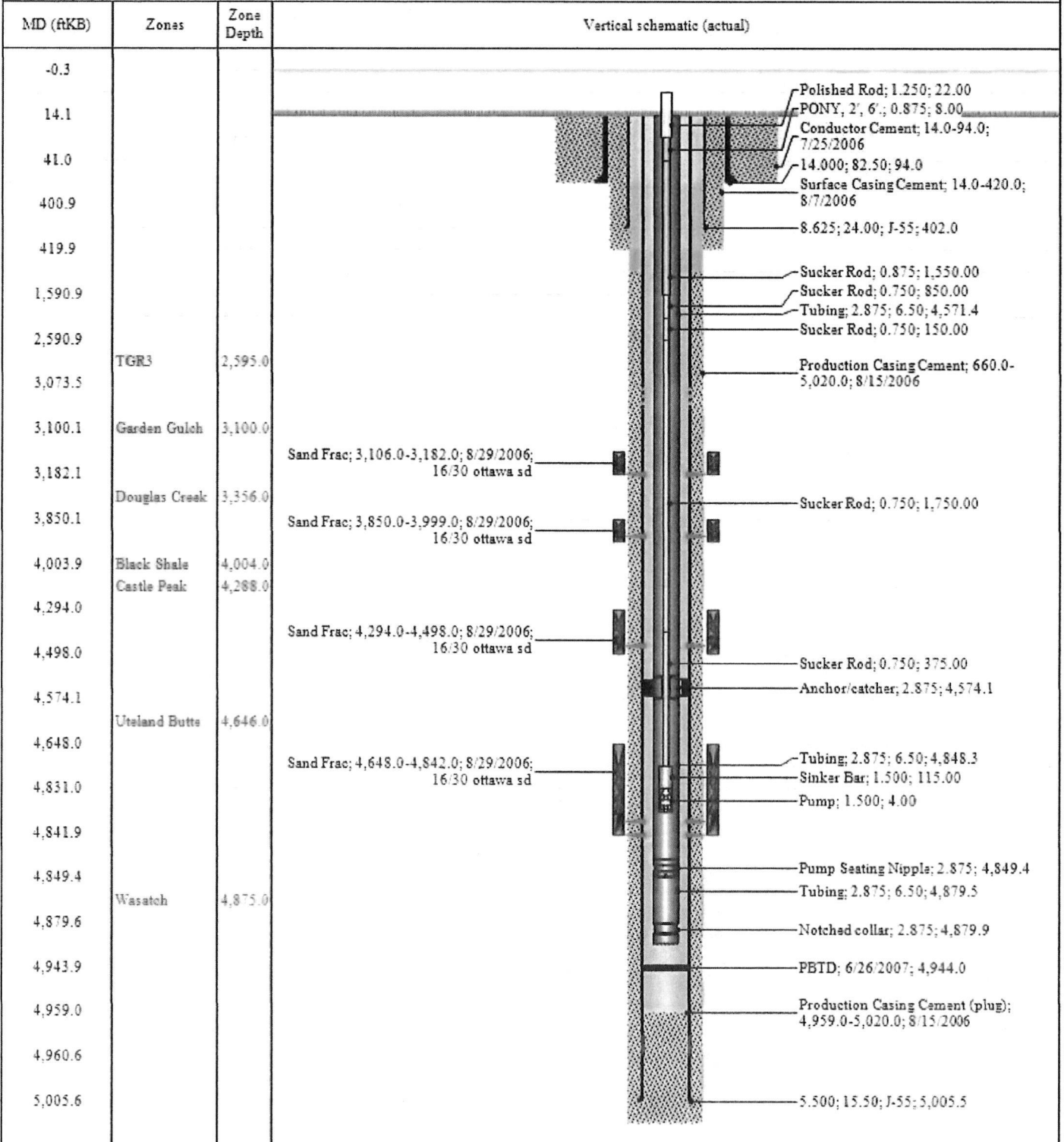


Well Name: TAYLOR FEE 7-14-56

API Well: 43013331400000	Field Name: LANTA-AREA A-LAKE CANYON	County: Duchesne	State/Province: UT	Section: 14	Township: 006-S	Range: 006-W	Survey:	Block:
Ground Elevation (ft): 6,415.00	Orig KB Elev (ft): 6,429.00	KB-Grid (ft): 14.00	Initial Spud Date: 8/6/2006	Rig Release Date: 8/15/2006	TD Date: 8/13/2006	Latitude: 40° 2' 52.606" N	Longitude: 110° 31' 36.911" W	Completed: Yes

Most Recent Job				
Job Category: Workover/Maint	Primary Job Type: Tubing	Secondary Job Type: Repair/Replace	Start Date: 6/22/2007	End Date: 6/26/2007

TD: 5,020.0 Vertical - Original Hole, 5/3/2017 10:18:05 AM





Rachel Medina <rachelmedina@utah.gov>

RE: Follow up to VM I left you re Berry Petroleum Company, LLC non compliant wells

3 messages

Gurr, Andrea N. <ang@bry.com>

Thu, Jun 15, 2017 at 7:55 AM

To: Rachel Medina <rachelmedina@utah.gov>

Cc: "Hyder, John W." <jwh@bry.com>, "Rosenlieb, Trent R." <trr@bry.com>

Rachel,

Thank you for your suggestions yesterday— per your response below, Berry has chosen to submit a letter. Please submit the attached letter & wellbore diagrams re the 8 non-compliant wells for Dustin's review.

As I mentioned yesterday, Trent Rosenlieb @ Bakersfield office will be meeting with your team on Tuesday to discuss.

Thank you,

**Andrea Gurr***Regulatory Specialist II*

4028 W. 4000 S.

Roosevelt, UT 84066

T: 435.722.0065

C. 435.823.1846

From: Rachel Medina [mailto:rachelmedina@utah.gov]**Sent:** Wednesday, June 14, 2017 2:27 PM**To:** Gurr, Andrea N. <ang@bry.com>**Cc:** Hyder, John W. <jwh@bry.com>; Rosenlieb, Trent R. <trr@bry.com>**Subject:** Re: Follow up to VM I left you re Berry Petroleum Company, LLC non compliant wells

Hi Andrea,

Berry's inactive status is due to the fact that they currently have no open well-bores attached to the company. Once the operator change is complete that status will move to active.

As for the 8 non-compliance wells, you can either do a sundry for each well, or you can do a letter covering each well individually. Dustin will want the plans to be detailed so please be sure to include as much information as possible.

Either way (sundries or letter) you can email the plans to me for Dustin's review.

Thanks!

On Wed, Jun 14, 2017 at 10:25 AM, Gurr, Andrea N. <ang@bry.com> wrote:

Rachel,

I left you a voicemail, but wanted to follow up with an email to a question I have. Currently, Berry Petroleum Company, LLC operator status is inactive & being held up by 8 non-compliant wells. When Berry applied for active operator status it was believed to PA these wells, however, after a review has been conducted upper management has suggested alternate options. I would like to submit the new proposals for review, so my question to you is, should I prepare each proposal on a Form 9 (old school paper form), and send them to Dayne, Dustin, and yourself? Or should I submit electronically, selecting one of the Berry Petroleum options as operator in the E-permitting system?

Trent Rosenlieb will be traveling to Utah next week and plans to visit your office, so I would like to get these to your team and in review for discussion when he is there. Let me know your thoughts, I am happy to submit as you think will work best.

Thank you,

Andi



Andrea Gurr

Regulatory Specialist II

4028 W. 4000 S.

Roosevelt, UT 84066

T: 435.722.0065

C. 435.823.1846

Rachel Medina

Division of Oil, Gas & Mining

Bonding Technician

801-538-5260

 **2017_06-15_UDOGM letter re 8 non compliant wells.pdf**
2304K

Rachel Medina <rachelmedina@utah.gov>
To: Dustin Doucet <dustindoucet@utah.gov>

Thu, Jun 15, 2017 at 12:46 PM

Here is Berry's shut in plans for the 8 non-compliance wells they will be taking, Can we complete the operator change?
[Quoted text hidden]

 **2017_06-15_UDOGM letter re 8 non compliant wells.pdf**
2304K

Dustin Doucet <dustindoucet@utah.gov>
To: Rachel Medina <rachelmedina@utah.gov>

Mon, Jun 19, 2017 at 3:43 PM

Looks o.k. on any they are proposing to plug by Sept 15th and decide not to to put online by 2018, they will need MIT to get an extension beyond sept
[Quoted text hidden]

—
Dustin K. Doucet
Petroleum Engineer
Division of Oil, Gas and Mining
1594 West North Temple, Ste 1210
Salt Lake City, Utah 84116
801.538.5281 (ofc)
801.359.3940 (fax)

web: www.ogm.utah.gov

STATE OF UTAH
DEPARTMENT OF NATURAL RESOURCES
DIVISION OF OIL, GAS AND MINING

UIC FORM 5

TRANSFER OF AUTHORITY TO INJECT

Well Name and Number Z and T Ute Tribal 2-21	API Number 4301331280
Location of Well Footage : 759' FNL, 1978' FEL County : Duchesne QQ, Section, Township, Range: NWNE 21 5S 4W State : UTAH	Field or Unit Name Brundage Canyon Lease Designation and Number 14-20-H62-3414

EFFECTIVE DATE OF TRANSFER: 5/1/2017

CURRENT OPERATOR

Company: <u>Linn Operating, LLC</u>	Name: <u>Debra Gordon</u>
Address: <u>600 Travis Street, Suite 1400</u>	Signature: <u><i>Debra Gordon</i></u>
<u>city Houston state TX zip 77002</u>	Title: <u>Regulatory Manager</u>
Phone: <u>(281) 840-4010</u>	Date: <u>4-13-17</u>
Comments:	

NEW OPERATOR

Company: <u>Berry Petroleum Company, LLC</u>	Name: <u>Arthur T. Smith</u>
Address: <u>5201 Truxtun Avenue</u>	Signature: <u><i>A. T. Smith</i></u>
<u>city Bakersfield state CA zip 93309</u>	Title: <u>Chief Executive Officer</u>
Phone: _____	Date: <u>12 April 2017</u>
Comments:	

(This space for State use only)
Transfer approved by: *Don Jones*
Title: *Geologist*

Approval Date: 5/25/17

Comments: EPA approval needed.

RECEIVED
MAY 03 2017
DIV. OF OIL, GAS & MINING