

from

Peggy Eidman
State Highway Admin
7491 Connelley Dr.
Hanover, MD 21076



FIRST CLASS MAIL

to

~~Regina Orlis~~

~~BMC~~

~~601 N. Howard St.~~

~~Bethesda, MD 20814-5855~~

FLOPPY DISK MAILER

Do not bend or fold. Avoid exposure to all magnetic fields.
For 5 1/4" MINI FLOPPY DISK

MINI FLOPPY DISK MAILERS by **Dennison**

DISTRIBUTED BY DENNISON MANUFACTURING COMPANY, FRAMINGHAM, MA., U.S.A. 01701 No. 18-275

1. Insert disk upright into sleeve.
2. Place disk sleeve in the mailer sideways for easy removal.
3. To assure proper sealing remove tape and press firmly along entire flap.



FLOPPY DISK MAILER


Do not bend or fold. Avoid exposure to all magnetic fields.

2526 records


Record#	COUNTY	STATION	PRE	RTE	SUF	LOCATION	ADT_1992	AOT_1993
1	01	B0500	MD	0035	000	.30 MI N OF MD 36	2675	2750
2	01	B0501	MD	0036	000	.10 MI N OF MD 135	2775	2850
3	01	B0502	MO	0036	000	.50 MI S OF MORRISON RD.	4725	4850
4	01	B0503	MD	0036	000	.10 MI S OF MD 657	5900	6275
5	01	B0504	MD	0036	000	.10 MI N OF PARADISE RD.	6000	7675
6	01	B0505	MD	0036	000	.10 MI S OF MD 55	7300	8575
7	01	B0506	MD	0036	000	.10 MI S OF US 48	6500	7275
8	01	B0507	MO	0036	000	.10 MI N OF US 48	6300	8175
9	01	B0509	MD	0036	000	.10 MI N OF MD 638	3000	2075
10	01	B0510	MO	0036	000	.50 MI S OF MD 35	9425	9750
11	01	B0511	US	0040	AL	.30 MI W OF MD 36	14500	14175
12	01	B0512	US	0040	AL	.30 MI W OF CASH VALLEY	8375	15875
13	01	B0513	US	0040	AL	.20 MI W OF MD 36	13950	14350
14	01	B0514	IS	0068	000	.50 MI E OF WILLOW BROOK	26725	27550
15	01	B0515	IS	0068	000	.20 MI E OF O'NEAL RD	17800	18350
16	01	B0516	IS	0068	000	.80 MI E OF MOUNTAIN RD	14975	14975
17	01	B0518	IS	0068	000	.40 MI W OF US 220	25650	26400
18	01	B0519	IS	0068	000	.40 MI E OF US 220	32450	33400
19	01	B0520	IS	0068	000	.10 MI W OF CENTRE ST	34550	35500
20	D1	B0521	IS	DD68	000	.20 MI E OF MARYLAND AVE	28450	29300
21	01	B0522	MD	0049	000	.10 MI W OF SETON DR	4500	4625
22	01	B0524	MD	0051	000	.10 MI E OF 2ND. ST.	17800	18325
23	01	B0525	MD	0051	000	.20 MI W OF MESSICK RD	8800	9025
24	01	B0526	MD	0051	000	.10 MI E OF MESSICK RD	6500	6600
25	01	B0527	MO	0051	000	.20 MI E OF BRICE HOLLOW RO	3100	3225
26	01	B0528	MO	0051	000	.10 MI E OF WAGNER RD	2000	2025
27	01	B0529	MO	0053	000	.30 MI S OF MD 658	14375	14850
28	01	B0530	MD	0053	000	.20 MI S OF US 48	11775	12150
29	01	B0531	MO	0055	000	.10 MI N OF US 48	2400	2875
30	01	B0532	MD	0135	000	.20 MI W OF MD 36	8375	8650
31	D1	B0533	MD	0135	DDD	.40 MI W OF US 220	8975	9250
32	01	B0535	US	0220	000	.10 MI N OF W VIRGINIA LINE	6625	6850
33	01	B0536	US	0220	000	.10 MI S OF MD 135A	4675	4850
34	01	B0537	US	0220	000	.50 MI S OF MD 956	4325	4450
35	01	B0538	MD	0807	000	.20 MI S OF US 220	5800	5925
36	01	B0539	US	0220	0DD	.20 MI N OF US 48	10400	10725
37	01	B0540	MO	0638	000	.10 MI N OF US 40 ALT	2000	2175
38	01	B0541	MD	0638	000	.20 MI S OF MD 36	900	1175
39	01	B0542	MD	0658	000	.10 MI E OF MD 53	10975	11350
40	01	B0544	MO	0036	000	.20 MI W OF MD 35	3800	5575
41	01	B0546	MD	0053	000	.10 MI N OF US 220	15600	11675
42	01	B0547	US	0220	000	.20 MI S OF US 48	12900	12375
43	01	B0548	MD	0936	000	.10 MI N OF MD 36	1500	1500
44	01	B0550	MD	0035	000	.10 MI S OF PENNA STATE LINE	4500	3775
45	01	B0552	MD	0036	000	.10 MI S OF MD 638	1400	1575
46	01	B0553	MD	0036	000	.10 MI S OF MD 47	2900	3175
47	01	B0554	MD	0036	000	.20 MI N OF MD 47	4100	4975
48	01	B0555	MD	0036	000	.20 MI N OF US 40 ALT	8800	11575
49	01	B0556	US	0040	AL	.10 MI E OF GARRETT CO LINE	1700	2575
50	01	B0558	US	0040	SC	1.0 MI W OF US 40	200	225
51	01	B0559	IS	0068	000	.20 MI E OF MD 36	17100	16725
52	01	B0560	US	0040	AL	.40 MI E OF MD 638	16300	16650
53	01	B0561	MD	0047	000	.40 MI N OF MD 36	2300	2325
54	01	B0562	IS	0068	000	.90 MI W OF MD 936	12900	13350
55	01	B0563	MD	0051	000	.50 MI N OF MOORES HOLLOW RD	4700	4825
56	01	B0564	MO	0051	000	.70 MI W OF POTOMAC RIVER	1500	1525
57	01	B0565	MO	0055	000	.40 MI E OF MD 36	2900	2925
58	01	B0566	MD	0135	000	.50 MI E OF MD 36	9075	9350
59	01	B0568	US	0220	000	.20 MI S OF MD 53	7750	7950
60	01	B0569	US	0220	000	.60 MI N OF MD 53	5350	5550
61	01	B0570	US	0220	000	.10 MI S OF PENNA STATE LINE	1550	1650
62	01	B0572	MD	0657	000	.40 MI E OF GARRETT CO LINE	325	350
63	01	B0573	MD	0144	000	.10 MI E OF HINKLE RD	700	725
64	01	B0574	MD	0051	000	0LO MD51 S. OF MEXICO FARM RD	3200	4575

E


16725 ✓




65	01	B0575	MD	0639	000	SOUTH OF COUNTRY CLUB ROAD RD	12200	8575
66	02	B0600	MD	0002	000	.10 MI N OF CALVERT CO. LINE	6225	6450
67	02	B0601	MD	0002	000	.10 MI N OF MD. 258	7625	7850
68	02	B0602	MD	0002	000	.10 MI S OF MD. 408	8500	8775
69	02	B0603	MD	0002	000	.10 MI N OF MD. 422	13975	14350
70	02	B0605	MD	0002	000	.10 MI S OF MD. 665	42100	40175
71	02	B0606	MD	0002	000	.30 MI N OF MD. 665	18625	33400
72	02	B0607	MD	0002	000	.10 MI N OF MD. 450	26300	20075
73	02	B0608	MD	0002	000	.10 MI N OF BALTO/ANNAP RO	54300	49975
74	02	B0609	MD	0002	000	.30 MI S OF CYPRESS CREEK RO	40325	41550
75	02	B0610	MD	0002	000	.20 MI N OF MCKINSEY RD	58100	47575
76	02	B0611	MD	0002	000	.20 MI N OF ROBINSON RD	52050	53650
77	02	B0612	MD	0002	000	.20 MI N OF PASADENA RD	39800	42375
78	02	B0613	MD	0002	000	.30 MI S OF MD. 100	34900	35925
79	02	B0614	MD	0002	000	.10 MI S OF MD. 648 ^E	38200	27075
80	02	B0615	MD	0002	000	.10 MI N OF MD. 648 ^E	38800	25575
81	02	B0616	MD	0002	000	.10 MI S OF MD. 270	29575	30450
82	02	B0617	MD	0002	000	.10 MI N OF MD. 270	31600	33375
83	02	B0618	MD	0002	000	.10 MI N OF MD. 710	43825	45150
84	02	B0619	MD	0002	000	.30 MI N OF IS 695	72700	74800
85	02	B0620	MD	0002	000	.10 MI S OF MD. 171	32700	35875
86	02	B0621	MD	0002	000	.20 MI S OF MD. 170	28500	29325
87	02	B0623	MD	0003	000	.20 MI N OF MD. 450	52475	55375
88	02	B0624	MD	0003	000	.20 MI N OF MD. 424	50250	49975
89	02	B0626	IS	0097	000	.30 MI N OF MD. 178 ³	64600	67475
90	02	B0627	IS	0097	000	.20 MI N OF MD. 174	58300	60525
91	02	B0628	IS	0097	000	.30 MI N OF MD. 176	65575	67550
92	02	B0629	IS	0097	000	.10 MI S OF IS 695	71000	73125
93	02	B0630	MD	0003	BV	.10 MI N OF MD. 5 ^{IS 911}	22500	29775
94	02	B0631	MD	0003	BV	.10 MI S OF MD. 100	23000	23600
95	02	B0632	MD	0003	BV	.10 MI N OF MD. 100	24500	25225
96	02	B0633	MD	0003	BV	.10 MI N OF MD. 174	25250	26050
97	02	B0634	MD	0003	BV	.10 MI S OF MD. 648 ^E	24400	25125
98	02	B0635	MD	0003	BV	.10 MI N OF MD. 648 ^E	20200	20800
99	02	B0636	MD	0003	BV	.10 MI S OF MD. 270	20400	18375
100	02	B0637	MD	0003	BV	.10 MI N OF MD. 270	14700	20175
101	02	B0638	MD	0004	000	.10 MI S OF MD. 258	29300	31175
102	02	B0639	MD	0004	000	.20 MI S OF MD. 408	34900	35475
103	02	B0644	IS	0097	000	.50 MI S OF MD 3	32850	35775
104	02	B0643	IS	0195	000	.30 MI E OF MD. 170	34900	20075
105	02	B0644	IS	0595	000	.40 MI W OF MD. 2	81900	84300
106	02	B0645	IS	0595	000	.50 MI E OF MD. 2	60350	71875
107	02	B0646	US	0050	000	.10 MI E OF MD. 648 ^A	59375	58675
108	02	B0648	MD	0070	000	.10 MI S OF IS 68	42025	43250
109	02	B0649	MD	0100	000	.20 MI N OF MD. 607	21250	21850
110	02	B0650	MD	0100	000	.30 MI N OF MD. 2	56200	44575
111	02	B0652	MD	0168	000	.10 MI E OF IS 695	12700	13025
112	02	B0653	MD	0168	000	.10 MI E OF MD. 295	7925	8150
113	02	B0654	MD	0169	000	.10 MI W OF MD. 170	5700	5825
114	02	B0655	MD	0169	000	.10 MI E OF MD. 170	8400	6375
115	02	B0656	MD	0170	000	.10 MI N OF MD. 175	15050	16475
116	02	B0657	MD	0170	000	.10 MI N OF MD 174	15275	15750
117	02	B0658	MD	0170	000	.10 MI S OF MD 176	14500	14925
118	02	B0659	MD	0170	000	.10 MI N OF MD 176	22400	13975
119	02	B0660	MD	0170	000	.20 MI S OF IS 195	21900	22525
120	02	B0661	MD	0170	000	.20 MI N OF IS 695	23300	23075
121	02	B0662	MD	0170	000	.10 MI S OF MD 162	8900	9125
122	02	B0663	MD	0170	000	.10 MI S OF MD 169	11975	12350
123	02	B0664	MD	0170	000	.20 MI S OF IS 695	12400	12725
124	02	B0665	MD	0170	000	.10 MI S OF MD 648 ^E	15000	11075
125	02	B0666	MD	0170	000	.10 MI N OF MD 648 ^E	14300	14700
126	02	B0667	MD	0170	000	.20 MI S OF MD 2	10375	10650
127	02	B0668	MD	0171	000	.10 MI E OF MD 2 ^{Small wood}	11200	11500
128	02	B0669	MD	0173	000	.10 MI S OF FT. SMLWD. PARK	500	500
129	02	B0670	MD	0173	000	.40 MI S OF BAYSIDE BEACH ¹⁴	12275	12650
130	02	B0671	MD	0173	000	.10 MI S OF EDWIN RAY BLV ^D	27400	10475




131	02	B0673	MO	0174	000	.10	MI	W	OF	MD	3	BUS	11900	12200
132	02	B0674	MD	0175	000	.20	MI	N	OF	MD	3		6475	9875
133	02	B0676	MD	0175	000	.30	MI	N	OF	GV	174		21650	20175
134	02	B0677	MD	0175	000	.20	MI	S	OF	MD	295		36300	24475
135	02	B0678	MD	0176	000	.20	MI	W	OF	MD	295		29600	30275
136	02	B0679	MD	0176	000	.20	MI	E	OF	MD	295		34400	28675
137	02	B0680	MD	0176	000	.10	MI	E	OF	MD	713		38800	27475
138	02	B0683	MD	0176	000	.10	MI	E	OF	WB & A	ROAD		41300	42525
139	02	B0684	MD	0176	000	.10	MI	W	OF	MD	648		21800	20475
140	02	B0685	MD	0177	000	.10	MI	E	OF	MD	648	E	22600	22675
141	02	B0686	MD	0177	000	.10	MI	E	OF	MD	648	O	19950	20550
142	02	B0687	MD	0177	000	.10	MI	W	OF	MD	607		15900	13475
143	02	B0688	MD	0177	000	.10	MI	E	OF	MD	100		17800	18300
144	02	B0689	MD	0177	000	.10	MI	E	OF	BODKIN	AVE.		16500	19575
145	02	B0690	MD	0177	000	.10	MI	W	OF	GIBSON	ISL.		1050	1150
146	02	B0691	MD	0178	000	.20	MI	N	OF	MD	450		20750	21350
147	02	B0692	MD	0178	000	.10	MI	N	OF	RIPLEY	RD.		28200	15475
148	02	B0693	MD	0178	000	.10	MI	N	OF	GUMBOTOM	RD.		6075	6250
149	02	B0694	MD	0178	000	.10	MI	S	OF	1-97	VETERANS HWY		10500	6275
150	02	B0697	MD	0198	000	.30	MI	E	OF	MD	295		28600	23175
151	02	B0698	MD	0214	000	.20	MI	OF	MD	424	E		14625	15150
152	02	B0699	MD	0214	000	.20	MI	W	OF	MD	2		9875	10150
153	02	B0700	MD	0214	000	.10	MI	W	OF	468	MD 468		19175	18975
154	02	B0701	MD	0214	000	.10	MI	E	OF	MD	468		14175	14650
155	02	B0702	MD	0214	000	.10	MI	E	OF	TRITON	BEACH RD		3400	3075
156	02	B0703	MD	0253	000	.20	MI	S	OF	MD	2		19250	19850
157	02	B0704	MD	0255	000	.20	MI	W	OF	MD	468		1875	1950
158	02	B0705	MD	0255	000	.20	MI	E	OF	MD	468		2500	2475
159	02	B0706	MD	0256	000	.10	MI	E	OF	MD	2		2250	2350
160	02	B0707	MO	0256	000	.10	MI	W	OF	MD	468		7800	7975
161	02	B0708	MD	0258	000	.20	MI	E	OF	MD	4		5800	6575
162	02	B0709	MD	0258	000	.10	MI	E	OF	MD	2		7150	7350
163	02	B0710	MD	0259	000	.10	MI	N	OF	MD	794		1300	1275
164	02	B0711	MD	0261	000	.10	MI	S	OF	FAIRHAVEN	RD.		2400	2275
165	02	B0712	MD	0261	000	.10	MI	S	OF	MD	778		2700	2475
166	02	B0713	MD	0270	000	.10	MI	N	OF	MD	648	E	12000	8575
167	02	B0714	MD	0270	000	.20	MI	S	OF	MD	2		22800	15275
168	02	B0715	MD	0295	000	.10	MI	S	OF	MD	32		72900	49075
169	02	B0716	MD	0295	000	.20	MI	S	OF	MD	175		61300	60275
170	02	B0717	MD	0295	000	.30	MI	N	OF	MD	176		59600	61325
171	02	B0718	MD	0295	000	.10	MI	N	OF	IS	195		61775	63650
172	02	B0719	MO	0295	000	.20	MI	S	OF	IS	695		62400	64225
173	02	B0720	MD	0387	000	.10	MI	S	OF	FOREST	DR		4900	5575
174	02	B0722	MD	0408	000	.20	MI	E	OF	MD	4		12525	9275
175	02	B0723	MD	0408	000	.10	MI	W	OF	MD	259		3475	3550
176	02	B0724	MD	0408	000	.10	MI	W	OF	MD	2		5600	5075
177	02	B0725	MD	0422	000	.10	MI	E	OF	POLLING	HOUSE	MS	375	350
178	02	B0726	MD	0422	000	.20	MI	W	OF	MD	2		1000	1275
179	02	B0728	MD	0423	000	.10	MI	E	OF	2	MD 2		1025	1050
180	02	B0729	MD	0424	000	.10	MI	S	OF	IS	595		10025	10350
181	02	B0730	MD	0424	000	.10	MI	N	OF	MD	450		15200	12675
182	02	B0731	MD	0424	000	.10	MI	S	OF	MD	3		16625	17150
183	02	B0733	MD	0450	000	.10	MI	E	OF	MD	3		19800	20300
184	02	B0734	MD	0450	000	.10	MI	E	OF	MD	424		12100	6575
185	02	B0735	MD	0450	000	.10	MI	E	OF	MD	178		41625	31975
186	02	B0736	MD	0450	000	.10	MI	W	OF	MD	2		30050	30950
187	02	B0737	MO	0450	000	.10	MI	E	OF	MD	2		30525	31450
188	02	B0739	MO	0450	000	.20	MI	E	OF	MD	387		14700	15100
189	02	B0740	MD	0450	000	.10	MI	E	OF	COLLEGE	AVE		11875	12250
190	02	B0741	MO	0450	000	.30	MI	W	OF	US	50		15125	15550
191	02	B0742	MD	0468	000	.10	MI	E	OF	MD	256		6775	6950
192	02	B0743	MO	0468	000	.10	MI	W	OF	MD	256		6900	7100
193	02	B0744	MD	0468	000	.10	MI	S	OF	MD	255		12400	8575
194	02	B0745	MD	0468	000	.10	MI	N	OF	MD	255		8950	9250
195	02	B0746	MD	0468	000	.20	MI	S	OF	MD	214		7600	7675
196	02	B0747	MD	0174	000	.10	MI	N	OF	MD	175		14225	13175




197	02	B0748	MO	0174	000	.10	MI	W	OF	MD	170	19875	20450
198	02	B0749	MD	0648	A	.30	MI	N	OF	MD	450	9975	10250
199	02	B0750	MD	0648	D	.10	MI	S	OF	MCKINSEY	RD	15100	15475
200	02	B0751	MD	0648	O	.10	MI	S	OF	MD	2	12025	12350
201	02	B0752	MO	0648	D	.20	MI	N	OF	MD	2	22300	15175
202	02	B0753	MD	0648	D	.10	MI	S	OF	MD	100	5275	5450
203	02	B0754	MO	0648	E	.10	MI	N	OF	MD	177	16300	13875
204	02	B0755	MD	0648	E	.10	MI	S	OF	MD	270	19800	20325
205	02	B0756	MO	0648	E	.10	MI	N	OF	MD	270	25800	14175
206	02	B0757	MD	0648	E	.20	MI	S	OF	MD	2	10600	12475
207	02	B0758	MD	0648	E	.10	MI	S	OF	MD	176	21025	21650
208	02	B0759	MO	0648	E	.30	MI	N	OF	MD	176	13800	16475
209	02	B0760	MD	0648	E	.30	MI	N	OF	IS	97	16375	16850
210	02	B0761	MD	0648	E	.10	MI	S	OF	MD	169	23200	25975
211	02	B0762	MO	0648	E	.10	MI	N	OF	MD	169	26000	26725
212	02	B0763	MD	0648	E	.20	MI	S	OF	MD	170	20400	21025
213	02	B0764	MD	0648	E	.10	MI	S	OF	MD	168	14500	13175
214	02	B0765	MD	0648	E	.20	MI	N	OF	MD	168	11500	11825
215	02	B0766	MD	0652	000	.10	MI	S	OF	MD	176	4400	4675
216	02	B0772	MD	0695	000	.20	MI	E	OF	MD	2	36075	37150
217	02	B0774	MD	0695	000	.20	MI	E	OF	IS-97		56525	58250
218	02	B0775	IS	0695	000	.20	MI	W	OF	MD-3	IS 97	92725	95550
219	02	B0776	IS	0695	000	.20	MI	W	OF	MD	648E	97975	100950
220	02	B0777	IS	0695	000	.20	MI	E	OF	MD	295	109725	113050
221	02	B0778	IS	0695	000	.20	MI	W	OF	MD	295	90175	92850
222	02	B0779	IS	0695	000	.10	MI	S	OF	A.A.-BALTO	LINE	96175	99050
223	02	B0780	MD	0710	000	.10	MI	E	OF	MD	2	24600	25325
224	02	B0781	MD	0710	000	.10	MI	E	OF	MD	10	10500	29575
225	02	B0782	MD	0710	000	.10	MI	W	OF	MD	695	12300	12625
226	02	B0783	MD	0713	000	.20	MI	S	OF	MD	175	14775	13075
227	02	B0784	MO	0713	000	.20	MI	N	OF	MD	175	17225	16575
228	02	B0785	MD	0713	DDD	.10	MI	S	OF	MD	176	9600	9825
229	02	B0787	IS	0895	000	.10	MI	S	OF	BALT CITY	LN	40300	38475
230	02	B0788	MO	0915	A	.10	MI	S	OF	MD	177	5700	5800
231	02	B0791	MD	0162	000	.10	MI	N	OF	MD	176	13100	13425
232	02	B0792	MD	0162	000	.10	MI	S	OF	FERNDALE	RD	26000	18075
233	02	B0793	MD	0762	000	.10	MI	S	OF	MD	170	21200	21825
234	02	B0796	MD	0198	000	.20	MI	W	OF	MD	32	22450	23150
235	02	B0797	MD	0032	000	.20	MI	N	OF	GV	198	11700	12000
236	02	B0798	MD	0032	000	.10	MI	W	OF	MD	175	20600	33375
237	02	B0799	MD	0002	000	.10	MI	SOUTH	OF	MD	256	9800	9075
238	02	B0800	MD	0002	000	.10	MI	SOUTH	OF	MD	214	11825	12250
239	02	B0802	MD	0002	000	.10	MI	S	OF	AQUAHART	RD	30400	31300
240	02	B0803	MD	0002	000	.10	MI	SOUTH	OF	MD	710	44500	45800
241	02	B0804	IS	0097	000	.20	MI	N	OF	BENFIELD	RD	79100	81400
242	02	B0805	MD	0004	000	.10	MI	N	OF	CALVERT	CO LI	40100	31875
243	02	B0806	MD	0010	000	.20	MI	NORTH	OF	MD	710	48025	48875
244	02	B0807	MD	0032	000	.10	MI	N	OF	MD	295	17100	40075
245	02	B0808	IS	0195	000	.50	MI	E	OF	MD	295	78500	36275
246	02	B0809	US	0050	000	.20	MI	WEST	OF	MD	2	104300	107400
247	02	B0810	IS	0068	000	.10	MI	EAST	OF	MD	424	48700	50125
248	02	B0811	MD	0170	000	.10	MI	SOUTH	OF	MD	174	11500	11825
249	02	B0812	MD	0173	000	.10	MI	S	OF	BALTO CITY	LI	29900	30725
250	02	B0813	MD	0175	000	.10	MI	E	OF	HOWARD	CO LI	22250	22950
251	02	B0814	MD	0178	000	.50	MI	N	OF	CROWNSVILLE	RD	14575	15050
252	02	B0815	MD	0198	000	.10	MI	E	OF	PR GEOR	CO LINE	31250	32150
253	02	B0817	MD	0424	000	.30	MI	NORTH	OF	IS	68	9775	10050
254	02	B0819	MD	0450	000	.10	MI	W	OF	CROWNSVILLE	RD	7375	7550
255	02	B0820	MD	0010	000	.10	MI	S	OF	DOVER	RD.	34400	35400
256	02	B0821	MD	0010	000	.10	MI	S	OF	MD	270	33100	43100
257	02	B0822	MD	0010	000	.10	MI	S	OF	MD	648E	26600	27400
258	02	B0823	MD	0010	000	.10	MI	S	OF	MD	177	34800	35800
259	02	B0825	MD	0214	A	.10	MI	N	OF	MD	214	4625	4750
260	02	B0827	MD	0435	000	.10	MI	S	OF	MD	70	15800	16225
261	02	B0828	MO	0436	000	.10	MI	N	OF	MD	435	4750	4850
262	02	B0829	MO	0607	000	.10	MI	NORTH	OF	MD	177	18600	19125




263	02	B0830	MD	0665	000	.20 MI E OF RIVA RD	13300	13625
264	02	B0831	MD	0667	000	.10 MI E OF MD 170	8200	8425
265	02	B0832	MD	0253	A	.10 MI N OF MD 214	6000	1475
266	02	B0833	IS	0895	000	NORTH OF I-97	22700	14475
267	03	B0900	US	0001	000	.50 MI N OF MD 166 <i>IS 195</i>	22600	19675
268	03	B0901	US	0001	000	.40 MI S OF IS-95	7900	6875
269	03	B0903	US	0001	000	.50 MI N OF CITY LIMITS <i>MD</i>	24225	27575
270	03	B0905	US	0001	000	.20 MI S OF IS-695	37000	38125
271	03	B0905	US	0001	000	.30 MI N OF PUTTY HILL RD <i>Avc</i>	45150	30675
272	03	B0906	US	0001	000	.30 MI S OF JOPPA RD	41200	24075
273	03	B0907	US	0001	000	.10 MI N OF JOPPA RD	25350	26150
274	03	B0908	US	0001	000	.50 MI N OF MT. VISTA RD	30400	15175
275	03	B0909	US	0001	AL	.20 MI S OF IS-695	14400	16375
276	03	B0910	US	0001	000	.40 MI S OF CITY LINE	8900	7275
277	03	B0911	MD	0007	000	.50 MI N OF US 40	9600	9825
278	03	B0912	MD	0007	000	.30 MI S OF MD 588	8625	8850
279	03	B0913	MD	0007	000	.10 MI S OF IS-695	24275	25050
280	03	B0914	MD	0007	000	.10 MI S OF MD 43	9100	9325
281	03	B0915	MD	0007	000	.20 MI N OF JOPPA RD	8325	8550
282	03	B0917	MD	0020	B	.20 MI S OF MD 150	10200	10500
283	03	B0918	MD	0020	B	.50 MI E OF MERRITT BLVD	7600	7825
284	03	B0919	MD	0020	B	.50 MI W OF MD 151	13900	14300
285	03	B0920	MD	0020	C	.50 MI E OF MD 151	3800	3975
286	03	B0921	MD	0020	D	.40 MI W OF MD 718	10100	10425
287	03	B0923	MD	0025	000	.10 MI N OF IS-83	15300	9775
288	03	B0924	MD	0025	000	.10 MI S OF JOPPA RD	8450	8750
289	03	B0925	MD	0025	000	.10 MI N OF JOPPA RD	23525	26275
290	03	B0926	MO	0025	000	.10 MI N OF GREENSPRING RD	20075	20650
291	03	B0927	MD	0025	000	.30 MI N OF MD 131	11175	11550
292	03	B0929	MD	0025	000	.20 MI S OF KNOX AVE.	3900	3875
293	03	B0930	MD	0025	000	.50 MI S OF MD 128	6800	6975
294	03	B0931	MD	DD25	ODD	.10 MI S OF SPRINGTOWN RD	6675	6850
295	03	B0932	MD	0025	000	.20 MI N OF MT. ZION RD	19DD	2175
296	03	B0933	MD	0025	000	.20 MI N OF MD 137	2725	2850
297	03	B0934	MD	0026	000	.50 MI W OF DEER PARK RD	23900	12775
298	03	B0935	MD	0026	000	.50 MI W OF MC DONOUGH RD	26825	27650
299	03	B0936	MD	0026	000	.20 MI E OF MC DONOUGH RD	38900	28475
300	03	B0937	MD	0026	000	.10 MI W OF ROLLING RD	39525	40750
301	03	B0938	MD	0026	000	.20 MI E OF ROLLING RD	51700	45275
302	03	B0939	MD	0026	000	.50 MI W OF IS-695	50700	52200
303	03	B0940	MD	0026	000	.20 MI E OF IS-695	44400	45725
304	03	B0941	MD	0026	000	.50 MI E OF IS-695	34275	35350
305	03	B0942	MO	0030	000	.30 MI N OF MD 140	17200	7675
306	03	B0943	MD	0030	000	.50 MI N OF MD 128	16000	15775
307	03	B0944	MD	0030	000	.40 MI S OF MD 91	13075	13450
308	03	B0945	US	0040	000	.20 MI E OF ROLLING RD	49500	50925
309	03	B0946	US	0040	000	.50 MI E OF IS-695	59400	35975
310	03	B0948	US	0040	000	.10 MI E OF BALTO CITY LI	45300	46625
311	03	B0949	US	0040	000	.10 MI E OF MD 7	44700	38375
312	03	B0950	US	0040	000	.10 MI E OF IS-695 <i>MD</i>	45400	46700
313	03	B0951	US	0040	000	.50 MI E OF MIDDLE RIVER <i>RD</i>	28325	29150
314	03	B0952	US	0040	000	.10 MI W OF MD 43	27000	27800
315	03	B0953	US	0040	000	.40 MI E OF MD 43	42800	44000
316	03	B0954	US	0040	000	.60 MI E OF ALLENDER RD	28000	28825
317	03	B0955	MD	0041	000	.10 MI N OF BALTO CITY LINE	22800	23425
318	03	B0957	MD	0041	000	.20 MI N OF TAYLOR AVE	32575	33550
319	03	B0958	MD	0041	000	.10 MI NORTH OF IS-695	36500	33775
320	03	B0959	MO	0043	000	.50 MI WEST OF MD 7	21800	22425
321	03	B0960	MD	0045	000	.10 MI N OF STEVENSON LA.	29600	29375
322	03	B0961	MD	0045	000	.30 MI S OF BURKE AVE	29575	30450
323	03	B0962	MO	0045	000	.30 MI N OF BURKE AVE	22200	26175
324	03	B0963	MO	0045	000	.10 MI N OF IS-695	33400	32375
325	03	B0964	MD	0045	000	.50 MI N OF MD 131	42525	43850
326	03	B0965	MO	0045	000	.10 MI N OF TIMONIUM RD	35200	35975
327	03	B0966	MD	0045	000	.10 MI S OF SHERWOOD RD	29300	25575
328	03	B0967	MD	0045	000	.20 MI S OF SHAWAN RD	25975	26750




329	03	B0968	MD	0045	000	.40	MI N OF SHAWAN RD	17200	17700
330	03	B0969	MD	0045	000	.10	MI S OF UPPER GLENCOE <i>MD</i>	8400	18475
331	03	B0970	MD	0045	000	.50	MI S OF WEISBURG RD	3675	5375
332	03	B0971	MD	0045	000	.30	MI N OF IS-83	3725	3850
333	03	B0972	MD	0045	000	.10	MI S OF MD 439	2950	3050
334	03	B0973	IS	0070	000	.50	MI E OF IS-695	20000	20600
335	03	B0974	IS	0083	000	.20	MI N OF PIMLICO RO	69000	71000
336	03	B0975	IS	0083	000	.20	MI S RUXTON RD	68900	67875
337	03	B0977	IS	0083	000	.10	MI N OF PAONIA RO	126200	129900
338	03	B0978	IS	0083	000	.40	MI S OF MD 137	37200	35075
339	03	B0979	IS	0083	000	.50	MI N OF MD 137	28225	29675
340	03	B0980	IS	0083	000	.20	MI N OF MD 45	20825	21550
341	03	B0982	IS	0095	000	.50	MI N OF US 1	120800	124400
342	03	B0983	IS	0095	000	.30	MI S OF BALTO CITY LINE	128700	132500
343	03	B0988	IS	0095	000	.20	MI N OF ROSSVILLE <i>BLVD</i>	163700	168600
344	03	B0989	IS	0095	000	.50	MI N OF MD 43	126300	130400
345	03	B0991	MD	0126	000	.50	MI W OF BALTO CITY LINE	28600	17175
346	03	B0995	MD	0128	000	.50	MI E OF MD 30	13500	12175
347	03	B0994	MD	0128	000	.50	MI E OF BELMONT RD	1700	1875
348	03	B0996	MD	0129	000	.10	MI N OF CITY LINE	23100	21075
349	03	B0997	MD	0129	000	.10	MI S OF IS-695	14750	15150
350	03	B0998	MD	0129	000	.50	MI N OF IS-695	19500	9675
351	03	B1000	MD	0129	000	.10	MI N OF WALNUT AVE.	1000	1025
352	03	B1001	MD	0130	000	.50	MI E OF MD 140	8900	9125
353	03	B1002	MD	0130	000	.30	MI W OF MD 129	7375	7550
354	03	B1003	MD	0130	000	.50	MI E OF MD 129	5375	5550
355	03	B1004	MD	0130	000	.50	MI E OF STEVENSON RD	6475	6650
356	03	B1005	MD	0130	000	.20	MI W OF GREEN SPRING <i>Ave</i>	7700	7925
357	03	B1006	MD	0131	000	.10	MI W OF MAYS CHAPEL RD	9775	10050
358	03	B1007	MD	0131	000	.30	MI W OF THORNTON RD	7600	7275
359	03	B1008	MD	0131	000	.30	MI E OF THORNTON RD	12300	9775
360	03	B1009	MD	0131	000	.50	MI E OF IS-83	9975	7075
361	03	B1010	MD	0133	000	.50	MI E OF MD 129	11700	9475
362	03	B1011	MD	0133	000	.10	MI E OF GREENSPRING <i>Ave</i>	6800	5475
363	03	B1012	MD	0134	000	.50	MI N OF MD 139	3800	5275
364	03	B1013	MD	0137	000	.50	MI W OF MD 25	1925	1950
365	03	B1014	MD	0137	000	.20	MI E OF FORESTON RD	4500	4475
366	03	B1015	MD	0138	000	.50	MI E OF MD 45	3725	3850
367	03	B1016	MD	0138	000	.20	MI W OF MD 562	1200	1175
368	03	B1017	MD	0138	000	.20	MI E OF MD 562	2300	2175
369	03	B1018	MD	0138	000	.50	MI W OF HARFORD CO LINE	2600	1775
370	03	B1019	MD	0139	000	.40	MI N OF BALTO CITY LINE	31500	28375
371	03	B1020	MD	0139	000	.10	MI S OF MD 134	22200	22800
372	03	B1021	MD	0139	000	.10	MI N OF TOWSON TOWN <i>BLVD</i>	45100	34875
373	03	B1022	MD	0140	000	.50	MI N OF BALTO CITY LINE	25025	25750
374	03	B1023	MD	0140	000	.10	MI N OF COURT RD <i>BLVD</i>	33800	29275
375	03	B1024	MD	0140	000	.20	MI S OF IS-695	30775	31650
376	03	B1025	MD	0140	000	.10	MI N OF IS 695	49700	42475
377	03	B1026	MD	0140	000	.10	MI S OF MD 130 <i>THOMAS</i>	36400	37400
378	03	B1027	MD	0140	000	.10	MI S OF ST. THOMAS LN <i>MD</i>	42000	35175
379	03	B1028	MD	0140	000	.30	MI N OF PAINTERS-MILL <i>MD</i>	28575	29450
380	03	B1029	MD	0140	000	.90	MI S OF MD 127	23700	16875
381	03	B1030	MD	0140	000	.70	MI N OF MD 30	30500	38475
382	03	B1033	MD	0144	000	.10	MI E OF OLD FREDERICK <i>MD</i>	11000	10275
383	03	B1034	MD	0144	000	.20	MI W OF HILTON RD	21500	20175
384	03	B1035	MD	0144	000	.10	MI W OF BLOOMSBURY <i>Ave</i>	15000	15425
385	03	B1036	MD	0144	000	.10	MI W OF IS-695	25200	20475
386	03	B1037	MD	0144	000	.10	MI E OF IS-695	19500	19575
387	03	B1038	MD	0145	000	.40	MI E OF PHOENIX RD	10050	10350
388	03	B1039	MD	0145	000	.10	MI E OF COOPER RD	8800	8675
389	03	B1040	MD	0145	000	.10	MI E OF MANOR RD	6075	6250
390	03	B1041	MD	0145	000	.20	MI W OF PATTERSON RD	6000	5775
391	03	B1042	MD	0146	000	.10	MI N OF IS-695	27300	26975
392	03	B1043	MD	0146	000	.20	MI N OF SEMINARY AVE.	18775	19350
393	03	B1044	MD	0146	000	.10	MI S OF TIMONIUM RD	16600	18175
394	03	B1045	MD	0146	000	.20	MI S OF MARYMNS MILL RD <i>MARYMNS</i>	10925	11250




395	03	B1047	MD	0146	000	.50	MI	S	OF	MD	145	10625	10950	
396	03	B1048	MD	0146	000	.30	MI	N	OF	MD	145	12025	12350	
397	03	B1050	MD	0147	000	.10	MI	N	OF	BALTO	CITY	LINE	34350	35350
398	03	B1051	MD	0147	000	.10	MI	N	OF	PUTTY	HILL	RD	25900	24075
399	03	B1052	MD	0147	000	.10	MI	OF	IS	-695		38425	39550	
400	03	B1053	MD	0147	000	.10	MI	S	OF	CUB	HILL	RD	14000	11175
401	03	B1054	MD	0147	000	.20	MI	N	OF	FACTORY	RD	7025	7250	
402	03	B1055	MD	0147	000	.10	MI	N	OF	LONG	GREEN	PARK	5600	4975
403	03	B1056	MD	0150	000	.10	MI	W	OF	IS	-695	45900	47200	
404	03	B1058	MD	0150	000	.10	MI	W	OF	MACE	AVE.	42200	33075	
405	03	B1059	MD	0150	000	.10	MI	W	OF	MARLYN	AVE.	37700	29675	
406	03	B1060	MD	0150	000	.20	MI	E	OF	MD	700	34400	35425	
407	03	B1061	MD	0150	000	.20	MI	E	OF	MD	700	39200	32475	
408	03	B1062	MD	0150	000	.30	MI	E	OF	BOWLEY'S	QUARTERS	RD	34700	12175
409	03	B1063	MD	0151	000	.10	MI	S	OF	BALTO	CITY	LINE	29100	24775
410	03	B1064	MD	0151	000	.50	MI	S	OF	MD	150	30700	22475	
411	03	B1065	MD	0151	000	.50	MI	N	OF	MERRITT	BLVD	26400	25675	
412	03	B1066	MD	0151	000	.50	MI	N	OF	WISE	AVE.	18800	15675	
413	03	B1067	MD	0151	000	.50	MI	S	OF	WISE	AVE	21900	19575	
414	03	B1068	MD	0151	000	.50	MI	N	OF	MD	718	13200	13525	
415	03	B1069	MD	0151	000	.30	MI	S	OF	718		12400	6875	
416	D3	B1070	MD	D165	DDD	.50	MI	S	OF	MD	145	4750	4775	
417	03	B1071	IS	0195	000	.40	MI	W	OF	US	1	22100	31675	
418	03	B1073	IS	0195	000	.10	MI	W	OF	IS	95	3200	22575	
419	03	B1074	MD	0166	000	.10	MI	S	OF	MD	372	15550	16050	
420	03	B1075	MD	0166	000	.10	MI	N	OF	MD	372	15800	14775	
421	03	B1076	MD	0166	000	.10	MI	N	OF	BLOOMSBURY	AVE.	18000	14775	
422	03	B1078	MD	0372	000	.50	MI	E	OF	MD	166	9100	6275	
423	03	B1079	MD	0372	000	.10	MI	W	OF	IS	-695	24300	22375	
424	03	B1080	MD	0372	000	.50	MI	E	OF	IS	-695	19500	22075	
425	03	B1081	MD	0372	000	.20	MI	W	OF	CITY	LINE	28200	29000	
426	03	B1084	MD	0439	000	.20	MI	E	OF	IS	-83	5075	5250	
427	03	B1086	MD	0542	DDD	.20	MI	N	OF	BALTO	CITY	LINE	25275	26025
428	03	B1087	MD	0542	000	.50	MI	S	OF	TAYLOR	AVE	27000	37175	
429	03	B1088	MD	0542	000	.30	MI	S	OF	IS	695	34575	35650	
430	03	B1089	MD	0562	000	.50	MI	N	OF	MD	145	2100	2175	
431	03	B1091	MD	0587	000	.50	MI	S	OF	MD	150	7600	6775	
432	03	B1092	MD	0648	E	.20	MI	S	OF	IS	-895	11450	11750	
433	03	B1093	MD	0695	000	.10	MI	N	OF	MD	20	21475	22150	
434	03	B1094	MD	0695	000	.30	MI	S	OF	MD	151	23325	29075	
435	03	B1095	MD	0695	000	.40	MI	S	OF	MD	150	25975	26750	
436	03	B1096	MD	0695	000	.50	MI	S	OF	MD	702	57300	56575	
437	03	B1097	MD	0695	000	.30	MI	S	OF	US	40	108100	111350	
438	03	B1098	IS	0695	000	.20	MI	N	OF	US	1 (BELAIR RD)	119950	123550	
439	03	B1099	IS	0695	000	.20	MI	N	OF	MD	147	122150	125850	
440	03	B1100	IS	0695	000	.10	MI	N	OF	MD	542	125150	128950	
441	03	B1102	IS	0695	000	.10	MI	S	OF	MD	146	130050	133950	
442	03	B1103	IS	0695	000	.50	MI	S	OF	MD	45	130650	134550	
443	03	B1104	IS	0695	000	.10	MI	N	OF	MD	45	130550	134450	
444	03	B1105	IS	0695	000	.20	MI	S	OF	IS	-83	152350	156950	
445	03	B1108	IS	0695	000	.30	MI	S	OF	STEVENSON	RD	140650	144850	
446	03	B1109	IS	0695	000	.50	MI	N	OF	SECURITY	BLVD	156150	160850	
447	03	B1110	IS	0695	000	.40	MI	S	OF	SECURITY	BLVD	156150	160850	
448	03	B1111	IS	0695	000	.10	MI	S	OF	IS	-70	148050	152450	
449	03	B1113	IS	0695	000	.40	MI	N	OF	US	1	164250	169150	
450	03	B1114	IS	0695	000	.20	MI	S	OF	US	1	153150	157750	
451	03	B1115	IS	0695	000	.10	MI	S	OF	IS	-95	97350	100250	
452	03	B1116	IS	0695	000	.40	MI	N	OF	HOLLINS	FERRY	RD	107275	110450
453	03	B1117	MD	0700	000	.10	MI	E	OF	US	40	29100	29925	
454	03	B1118	MD	0702	000	.40	MI	W	OF	MD	150	45175	46550	
455	03	B1119	MD	0718	000	.40	MI	E	OF	MD	151	4000	4125	
456	03	B1120	IS	0895	000	.50	MI	OF	HOWARD	CO	LINE	17800	11975	
457	03	B1121	IS	0895	000	.30	MI	N	OF	IS	-695	14650	15375	
458	03	B1136	MD	0122	000	.30	MI	W	OF	IS	-695	42800	44025	
459	03	B1137	MD	0122	000	.50	MI	E	OF	IS	-695	34800	27475	
460	03	B1138	MD	0122	000	.1	MI	N	OF	INGLESIDE	AVE.	22000	22625	




461	03	B1139	MO	0122 000	.10 MI S OF INGLESIDE AVE.	39300	40400
462	03	B1149	US	0001 AL	.30 MI N OF IS-695	26000	21275
463	03	B1150	US	0001 000	.20 MI S OF IS-695	9100	13675
464	03	B1151	MO	0007 000	.20 MI NORTH OF MD-695	35000	33475
465	03	B1152	MD	0025 000	.50 MI N OF BALTO CITY LINE	13700	10175
466	03	B1153	MD	0025 000	.30 MI S OF MD 128	7400	6675
467	03	B1154	MD	0026 000	.10 MI E OF CARROLL CO LINE	26500	15775
468	03	B1155	MD	0026 000	.30 MI W OF BALTO CITY LINE	42300	33575
469	03	B1156	MD	0030 000	.10 MI N OF MD 91	21500	22325
470	03	B1157	MD	0037 000	.60 MI WEST OF US 140	8000	8575
471	03	B1160	MD	0045 000	.50 MI S OF FREELAND	5900	6025
472	03	B1165	MD	0137 000	.10 MI WEST OF MD 45	7750	7950
473	03	B1165	MD	0147 000	.30 MI S OF HARFORD CO LINE	8875	9150
474	03	B1166	MD	0150 000	.20 MI E OF BALTO CITY LINE	28125	28950
475	03	B1167	MD	0295 000	.20 MI N OF I-895	52850	54450
476	03	B1168	MD	0562 000	.10 MI S OF MD 138	1475	1550
477	03	B1169	MD	0648 E	.40 MI N OF I-895	11175	11550
478	03	B1171	IS	0795 000	NORTH OF OWINGS MILLS BLVD.	47775	49250
479	03	B1172	MD	0025 000	NORTH OF LAKE AVE.	8475	8750
480	03	B1173	IS	0795 000	I-795 SOUTH OF MD 140	35000	36000
481	04	B1300	MD	0002 000	.50 MI S OF MD 260	6200	6275
482	04	B1301	MD	0214 000	.50 MI S OF MD 497	8200	11975
483	04	B1302	MD	0214 000	.50 MI N OF MD 497	9800	11775
484	04	B1303	MO	0002 000	.50 MI S OF MO 765B	13500	14025
485	04	B1304	MD	0002 000	.10 MI S OF MD 264	16300	16925
486	04	B1305	MD	0002 000	.50 MI N OF MD 264	20175	20950
487	04	B1306	MD	0002 000	.50 MI N OF MD 506	23950	24850
488	04	B1307	MD	0002 000	.20 MI S OF MD 231	23675	24350
489	04	B1308	MD	0002 000	.50 MI N MD 231	28125	28950
490	04	B1309	MD	0002 000	.10 MI N OF MD 263	28825	25075
491	04	B1310	MD	0002 000	.30 MI S OF MD 2-4 SPLIT	34700	29975
492	04	B1311	MD	0004 000	.20 MI S OF MD 260	20600	23975
493	04	B1312	MD	0231 000	.10 MI W OF MD 244	13750	14150
494	04	B1313	MO	0260 000	.50 MI E OF MO 4	11300	11775
495	04	B1314	MD	0260 000	.20 MI W OF MD 261	9600	10575
496	04	B1315	MO	0261 000	.50 MI N OF MD 263	3975	4050
497	04	B1316	MD	0261 000	.20 MI S OF MD 260	20700	11775
498	04	B1317	MD	0261 000	.20 MI N OF MD 260	12300	7075
499	04	B1318	MD	0262 000	.50 MI W OF MD 4	3900	4075
500	04	B1319	MD	0263 000	.50 MI E OF MD 2	5800	5275
501	04	B1322	MD	0263 000	.20 MI E OF WILSON RD	475	450
502	04	B1323	MD	0264 000	.50 MI N OF BALRD-RGRS RD	1300	1300
503	04	B1324	MD	0264 000	.20 MI S OF MD 265	3600	3175
504	04	B1325	MD	0264 000	.20 MI S OF MD 2	4000	4125
505	04	B1326	MD	0265 000	.50 MI S OF MD 264	3000	2875
506	04	B1327	MD	0402 000	.20 MI E OF MD 2	6075	6250
507	04	B1328	MD	0402 000	.30 MI W OF WILSON RD	4850	4950
508	04	B1329	MO	0497 000	.20 MI E OF MD 2	3200	3375
509	04	B1330	MO	0506 000	.30 MI E OF MD 508	650	650
510	04	B1331	MD	0509 000	.20 MI E OF MD 765	200	225
511	04	B1332	MD	0521 000	.10 MI N OF LOWERY RD	3400	1475
512	04	B1333	MD	0521 000	.10 MI W OF MD 524	3500	4275
513	04	B1334	MD	0760 000	.20 MI S OF MD 765	7300	8775
514	04	B1335	MD	0765 A	.20 MI N OF MD 231	4375	4550
515	04	B1337	MD	0002 000	.10 MI S OF MD 263	25700	28275
516	04	B1338	MD	0004 000	.10 MI NORTH OF MD 262	22000	20375
517	04	B1340	MD	0002 000	.10 MI E OF MD 4	5900	7575
518	04	B1341	MD	0263 000	.10 MI W OF MD 261	3550	3650
519	04	B1343	MO	0508 000	.20 MI S OF MD 231	2350	2450
520	05	B1400	MD	0016 000	.30 MI N OF MD 331	2400	2425
521	05	B1401	MO	0016 000	.10 MI N OF MD 578	1575	1650
522	05	B1403	MO	0016 000	.20 MI N OF TOWERS RO	2500	3275
523	05	B1404	MD	0016 000	.20 MI N OF MD 404	1375	1175
524	05	B1405	MD	0287 000	.20 MI E OF MD 313	1600	1600
525	05	B1406	MO	0287 000	.10 MI W OF DELAWARE STATE LINE	2200	2200
526	05	B1407	MD	0302 000	.10 MI W OF MO 454	2400	2475



527	05	B1408	MD 0302 000 .10 MI E OF MD 454	1100	975
528	05	B1409	MD 0306 000 .10 MI E OF MD 315	1900	5075
529	05	B1410	MD 0306 000 .10 MI W OF DELAWARE STATE LINE	425	450
530	05	B1411	MD 0307 000 .10 MI W OF MD 313	1575	1650
531	05	B1412	MD 0307 000 .10 MI E OF MD 313	775	750
532	05	B1413	MD 0311 000 .30 MI N OF MD 287	2800	3175
533	05	B1414	MD 0312 000 .40 MI S OF MD 480	550	550
534	05	B1415	MD 0312 000 .60 MI N OF MD 480	1900	2475
535	05	B1416	MD 0312 000 .30 MI S OF MD 304	2200	775
536	05	B1417	MD 0312 000 .50 MI S OF MD 313	1800	1375
537	05	B1418	MD 0313 000 .10 MI N OF DORCHESTER CO LINE	3300	3325
538	05	B1419	MD 0313 000 .10 MI N OF MARSHY HOPE <i>crack</i>	9500	5975
539	05	B1420	MD 0313 000 .10 MI S OF MD 307	5200	5325
540	05	B1421	MD 0313 000 .10 MI N OF MD 318	4100	4225
541	05	B1422	MD 0313 000 .30 MI N OF MD 621	3100	3125
542	05	B1423	MD 0313 000 .10 MI S OF MD 404	1250	1250
543	05	B1424	MD 0619 000 .10 MI N OF GAY ST	6325	6550
544	05	B1425	MD 0313 000 .30 MI S OF MD 317	7925	8150
545	05	B1426	MD 0313 000 .40 MI N OF MD 317	6000	6125
546	05	B1427	MD 0313 000 .20 MI N OF MD 480	4375	4575
547	05	B1428	MD 0313 000 .20 MI S OF MD 287	1600	1575
548	05	B1429	MD 0313 000 .10 MI S WHARTON RD	2600	2175
549	05	B1430	MD 0313 000 .20 MI S OF MD 312	3300	3300
550	05	B1431	MD 0314 000 .10 MI W OF MD 480	2550	2650
551	05	B1432	MD 0314 000 .10 MI W OF DELAWARE STATE LINE	1500	1175
552	05	B1433	MD 0315 000 .10 MI E OF MD 313	7100	7325
553	05	B1434	MD 0315 000 .30 MI E OF MD 306	2000	2025
554	05	B1435	MD 0317 000 .20 MI E OF MD 313	2400	2425
555	05	B1436	MD 0317 000 .10 MI W OF DELAWARE STATE LINE	1900	1925
556	05	B1437	MD 0318 000 .20 MI E OF WILLIAMSBURG RD	5300	5425
557	05	B1438	MD 0318 000 .20 MI W OF MD 313	6400	6525
558	05	B1440	MD 0318 000 .30 MI W OF WRIGHT RD	2800	2075
559	05	B1441	MD 0324 000 .20 MI S OF MD 331	1400	1400
560	05	B1442	MD 0328 000 .50 MI S OF MD 404 <i>BU</i>	4025	4150
561	05	B1443	MD 0331 000 .30 MI S OF MD 578	3250	3350
562	05	B1444	MD 0331 000 .10 MI N OF MD 16	6700	6900
563	05	B1445	MD 0331 000 .10 MI S OF MD 16	8375	8650
564	05	B1446	MD 0404 000 .10 MI E OF MD 404 <i>ALT</i>	10000	8475
565	05	B1447	MD 0404 000 .10 MI E OF MD 312	9600	9900
566	05	B1448	MD 0404 000 .10 MI W OF MD 16	11175	11750
567	05	B1449	MD 0404 000 .10 MI W OF DELAWARE STATE LINE	4050	4250
568	05	B1450	MD 0404 AL .10 MI E OF TALBOT CO LINE	700	1075
569	05	B1451	MD 0454 000 .20 MI S OF MD 302	3400	2275
570	05	B1452	MD 0454 000 .10 MI W OF MD 311	4200	3275
571	05	B1453	MD 0480 000 .10 MI E OF MD 404	3800	4175
572	05	B1454	MD 0480 000 .10 MI W OF MD 312	1775	1850
573	05	B1455	MD 0480 000 .10 MI E OF MD 312	3700	3275
574	05	B1456	MD 0480 000 .10 MI S OF MD 314	2425	2450
575	05	B1457	MD 0480 000 .10 MI N OF MD 314	2450	2550
576	05	B1458	MD 0577 000 .10 MI S OAK GROVE RD	3400	2975
577	05	B1459	MD 0577 000 .10 MI S OF MD 313	5100	2975
578	05	B1460	MD 0578 000 .10 MI E OF MD 331	925	950
579	05	B1461	MD 0578 000 .10 MI W OF MD 16	750	750
580	05	B1471	MD 0016 000 .10 MI S OF MD 621	2400	1475
581	05	B1472	MD 0016 000 .10 MI S OF DELAWARE LINE	1200	875
582	05	B1473	MD 0311 000 .20 MI S OF MD 454	2700	2475
583	05	B1475	MD 0313 000 .20 MI S OF MD 621	5900	6025
584	05	B1476	MD 0314 000 .10 MI E OF MD 313	3175	3250
585	05	B1477	MD 0318 000 .10 MI W OF DELAWARE LINE	3400	2275
586	05	B1479	MD 0404 000 .20 MI E OF MD 16	7800	8200
587	05	B1480	MD 0480 000 .20 MI E OF MD 312	4475	4650
588	06	B1500	MD 0026 000 .10 MI W OF HOOPER RD	4600	4725
589	06	B1502	MD 0026 000 .10 MI E OF ARTHUR SHIPLEY <i>SHIPLEY KJ</i>	11650	12050
590	06	B1503	MD 0026 000 .10 MI W OF MD 32	20100	20700
591	06	B1504	MD 0026 000 .10 MI E OF MD 32	32400	30975
592	06	B1505	MD 0027 000 .30 MI S OF WATERSVILLE RD	16900	17425




593	06	B1506	MD	0027	000	.50 MI S OF MD 26	10600	10925
594	06	B1507	MD	0027	000	.40 MI N OF MD 26	9300	9525
595	06	B1508	MD	0027	000	.50 MI S OF MD 32	9300	5775
596	06	B1509	MD	0027	000	.20 MI S OF MD 32	8625	8850
597	06	B1510	MD	0027	000	.30 MI S OF MD 140	13625	14050
598	06	B1511	MD	0027	000	.10 MI N OF MD 140	14450	14850
599	06	B1512	MD	0027	000	.60 MI N OF MD 482	7900	8675
600	06	B1513	MD	0027	000	.40 MI S OF MD 30	7625	7850
601	06	B1514	MD	0030	000	.10 MI S OF MD 88	20675	20575
602	06	B1515	MD	0030	000	.10 MI N OF MD 482	18050	18550
603	06	B1516	MD	0030	000	.10 MI S OF CAPE HORN RD	16575	17050
604	06	B1517	MD	0030	000	.10 MI N OF MD 27	16575	17050
605	06	B1518	MD	0030	000	.20 MI S OF MD 86	14625	15050
606	06	B1519	MD	0030	000	.40 MI N OF MD 86	13825	14350
607	06	B1520	MD	0031	000	.10 MI E OF MD 407	3050	3150
608	06	B1521	MD	0031	000	.30 MI E OF MD 75	9475	9750
609	06	B1522	MD	0031	000	.70 MI E OF MEDFORD RD	6325	6550
610	06	B1523	MD	0031	000	.10 MI E OF MD 32	9850	10150
611	06	B1524	MD	0032	000	.20 MI S OF MD 26	17800	18325
612	06	B1525	MD	0032	000	.10 MI N OF BENNETT RD	10400	9675
613	06	B1527	MD	0032	000	.50 MI N OF MD 91	8700	8925
614	06	B1528	MD	0032	000	.50 MI S OF MD 97	8800	9025
615	06	B1529	MD	0032	000	.20 MI S OF KATE WAGNER RD	10900	10925
616	06	B1530	MD	0032	000	.10 MI N OF GIST RD	13300	13325
617	06	B1531	MD	0032	000	.10 MI N OF MD 31	2650	2750
618	06	B1532	MD	0832	000	.40 MI N OF HUGHES SHOP RD	675	650
619	06	B1533	MD	0832	000	.30 MI S OF FEEZER RD Reesen RD	1250	1250
620	06	B1534	IS	0070	000	1.0 MI E OF MD 27	35600	36700
621	06	B1535	MD	0075	000	.10 MI N OF FREDERICK CO L	1400	1425
622	06	B1536	MD	0075	000	.10 MI N OF UNION BRIDGE MAIN ST	2625	2750
623	06	B1537	MD	0075	000	.2 MI S OF WINTERS CHURCH RD	2300	2325
624	06	B1538	MD	0075	000	.80 MI S OF MD 31	4200	4325
625	06	B1539	MD	0077	000	.90 MI W OF MD 194	925	950
626	06	B1540	MD	0084	000	.10 MI S OF MD 75	1075	1150
627	06	B1541	MD	0084	000	.10 MI S OF MD 832	650	650
628	06	B1542	MD	0086	000	.50 MI S OF MD 30	2575	2650
629	06	B1543	MD	0088	000	.10 MI E OF MD 30	4375	4550
630	06	B1544	MD	0091	000	.20 MI N OF DEER PARK RD	13200	13525
631	06	B1545	MD	0091	000	.10 MI S OF MD 140	10500	10800
632	06	B1546	MD	0091	000	.60 MI N OF MD 140	5900	6025
633	06	B1547	MD	0097	000	.10 MI N OF HOWARD CO LINE	4475	4650
634	06	B1548	MD	0097	000	.10 MI N OF STREAKER RD	4875	5050
635	06	B1549	MD	0097	000	.10 MI S NICODEMUS RD	9600	10575
636	06	B1550	MD	0097	000	.10 MI OF NICODEMUS RD	9400	9600
637	06	B1551	MD	0097	000	.10 MI N OF HOOK RD	15500	15900
638	06	B1552	MD	0097	000	.40 MI S OF MD 140	23000	17675
639	06	B1553	MD	0097	000	.20 MI N OF MD 526	16900	20375
640	06	B1554	MD	0097	000	.10 MI S OF PLEASANT VALLEY MD	13500	13900
641	06	B1555	MD	0097	000	.10 MI N OF JOHN OWINGS RD	12275	12650
642	06	B1556	MD	0097	000	.10 MI N OF OLD HANOVER RD	7250	7550
643	06	B1557	MD	0140	000	.50 MI S OF BAPTIST RD	6175	6450
644	06	B1558	MD	0140	000	.50 MI S OF TREVANION RD	11675	12050
645	06	B1559	MD	0140	000	.50 MI S OF MAYBERRY RD	9125	9350
646	06	B1560	MD	0140	000	.10 MI S OF BAUGHER RD	11350	11650
647	06	B1561	MD	0140	000	.40 MI N OF MEADOW BRANCH MD	13325	13750
648	06	B1562	MD	0140	000	.30 MI S OF MD 526	29600	30425
649	06	B1563	MD	0140	000	.10 MI N OF CRANBERRY RD	43800	45100
650	06	B1564	MD	0140	000	.50 MI S OF MD 97	35900	36925
651	06	B1565	MD	0140	000	.50 MI N OF MD 91	38500	39625
652	06	B1566	MD	0144	A	.30 MI E OF FREDERICK CO L	4700	4825
653	06	B1567	MD	0194	000	.10 MI N OF MD 77	3775	3850
654	06	B1568	MD	0194	000	.50 MI S OF MD 140	5075	5250
655	06	B1569	MD	0194	000	.10 MI N OF ANGELL RD	3975	4050
656	06	B1570	MD	0407	000	.40 MI S OF MD 27	2600	2625
657	06	B1571	MD	0482	000	.50 MI E OF MD 27	7575	7850
658	06	B1572	MD	0482	000	.50 MI W OF MD 30	8850	9150




659	06	B4573	MD	0496	000	.10	MI	E	OF	MD	97	2825	3075		
660	06	B4574	MD	0496	000	.10	MI	W	OF	MD	30	1925	1875		
661	06	B1575	MD	0526	000	.40	MI	S	OF	MD	140	6500	7475		
662	06	B1576	MD	0851	000	.50	MI	N	OF	HOWARD	CO/L 1	1800	1825		
663	06	B4580	MD	0027	000	.10	MI	N	OF	MD	808	9500	12975		
664	06	B1581	MD	0030	000	.30	MI	N	OF	MD	496	12050	12450		
665	06	B1582	MD	0031	000	.10	MI	W	OF	MD	407	1800	1825		
666	06	B1583	MD	0032	000	.10	MI	N	OF	HOWARD	CO/LINE	13200	13525		
667	06	B1584	MD	0032	000	.20	MI	N	OF	MD	27	10900	11225		
668	06	B4585	MD	0086	000	.10	MI	S	PENNA	STATE	LINE	2675	2750		
669	06	B4586	MD	0097	000	.10	MI	S	OF	PENNA	STATE	LINE	4925	5050	
670	06	B1587	MD	0194	000	.10	MI	S	OF	PA.	STATE	LINE	3425	3550	
671	06	B1588	MD	0097	000				NORTH	OF	MD	26	8350	8650	
672	06	B4589	MD	0850	K				EAST	OF	FREDERICK	COUNTY	LINE	200	200
673	07	B1600	US	0001	000	.10	MI	N	OF	HARFORD	CO	LINE	5600	5825	
674	07	B4601	US	0001	000	.40	MI	S	OF	MD	273	11800	12225		
675	07	B4602	US	0001	000	.10	MI	N	OF	MD	273	4200	4325		
676	07	B1603	US	0001	000	.50	MI	S	OF	PA.	STATE	LINE	6500	6725	
677	07	B4604	MD	0007	B	.10	MI	N	OF	MT.	HILL	RD.	1500	1525	
678	07	B1605	MD	0007	C	.10	MI	S	OF	US	40	AT-FOX	1200	1225	
679	07	B1606	MD	0007	C	.10	MI	N	OF	CHARBON	LANE	3725	3850		
680	D7	B1607	MD	DDD7	C	.20	MI	S	OF	OLD	ELK	NECK	1800	4075	
681	07	B1608	MD	0007	D	.30	MI	W	OF	MD	213	6000	6575		
682	07	B4609	MD	0007	D	.10	MI	E	OF	MD	281	6800	7375		
683	07	B1610	US	0040	000	.40	MI	W	OF	MD	272	14625	15150		
684	07	B1611	US	0040	000	.90	MI	E	OF	MD	272	21775	22650		
685	07	B1612	US	0040	000	.40	MI	W	OF	MD	213	29200	31375		
686	07	B1613	US	0040	000	.20	MI	E	OF	MD	213	25600	29275		
687	07	B4614	IS	0095	000	.50	MI	N	OF	TOLL	PLAZA	52200	53700		
688	07	B1616	MD	0213	000	.50	MI	N	OF	MD	537C	7700	11375		
689	07	B1617	MD	0213	000	.30	MI	S	OF	US	40	18800	12275		
690	D7	B1618	MD	0213	000	.10	MI	S	OF	MD	7	13900	20375		
691	07	B4619	MD	0213	000	.10	MI	S	OF	MD	545	16500	12775		
692	07	B1620	MD	0213	000	.20	MI	N	OF	MD	545	14600	13975		
693	07	B4621	MD	0213	000	.20	MI	N	OF	IS	95	4675	4850		
694	07	B4622	MD	0213	000	.60	MI	S	OF	MD	273	2600	2625		
695	07	B4623	US	0222	000	.10	MI	S	OF	US	40	11000	11425		
696	07	B4624	US	0222	000	.50	MI	N	OF	ST	MARKS	CHURCH	12200	12600	
697	07	B4625	US	0222	000	.30	MI	S	OF	MD	276	2300	2325		
698	07	B4626	US	0222	000	.90	MI	S	OF	US	1	2600	2625		
699	07	B1628	MD	0267	000	.90	MI	E	OF	MD	7	3475	3550		
700	07	B1629	MD	0268	000	.10	MI	N	OF	MD	7	10300	10600		
701	07	B4632	MD	0272	000	.70	MI	N	OF	OLD	TURKEY	PT	2000	2025	
702	07	B4633	MD	0272	000	.10	MI	S	OF	CARA	COVE	RD	1600	1625	
703	07	B4634	MD	0272	000	.40	MI	S	OF	MD	7	12075	12450		
704	07	B4635	MD	0272	000	.30	MI	S	OF	US	40	10475	10750		
705	07	B4636	MD	0272	000	.70	MI	N	OF	US	40	14275	14750		
706	07	B4637	MD	0272	000	.30	MI	N	OF	IS	95	13550	14050		
707	07	B1638	MD	0272	000	.60	MI	N	OF	MD	274	6525	6750		
708	07	B1639	MD	0272	000	.50	MI	S	OF	MD	273	7075	7350		
709	07	B4640	MD	0273	000	.10	MI	W	OF	HALF	MILE	TURN	2700	2825	
710	07	B4641	MD	0273	000	.10	MI	E	OF	MD	272	5950	6150		
711	07	B1642	MD	0273	000	.50	MI	W	OF	MD	213	6525	6750		
712	07	B1643	MD	0273	000	.60	MI	W	OF	APPLETON	RD.	6875	7150		
713	07	B1644	MD	0274	000	.20	MI	E	OF	MD	273	4600	4725		
714	07	B4646	MD	0274	000	.50	MI	W	OF	MD	272	5550	5750		
715	07	B1647	MD	0275	000	.60	MI	S	OF	MD	276	6300	6425		
716	07	B1648	MD	0276	000	.40	MI	N	OF	US	222	1000	1025		
717	07	B1649	MD	0276	000	.40	MI	N	OF	MD	275	5000	5125		
718	07	B1650	MD	0276	000	.50	MI	S	OF	FIRE	TOWER	RD	6600	6725	
719	07	B4651	MD	0277	000	.30	MI	S	OF	BREWSTER	BRIDGE	RD	3600	3725	
720	07	B1652	MD	0279	000	.20	MI	S	OF	MD	545	10400	9375		
721	07	B1653	MD	0279	000	.50	MI	N	OF	MD	545	3800	2975		
722	07	B1654	MD	0279	000	.10	MI	N	OF	MD	213	11000	7475		
723	07	B1655	MD	0279	000	.20	MI	N	OF	MD	316	11300	12075		
724	07	B4656	MD	0279	000	.50	MI	N	OF	IS	95	15300	14075		

delete ✓


ELK RIVER LA




725	07	B1657	MO	0281	000	.50	MI	E	OF	MD 7 D	4300	3075
726	07	B1658	MO	0285	000	.40	MI	E	OF	MD 284	2000	975
727	07	B1659	MD	0286	000	.10	MI	E	OF	MD 537C	500	2975
728	07	B1660	MD	0316	000	.20	MI	N	OF	MD 279	2900	4275
729	07	B1661	MD	0316	000	.10	MI	N	OF	IS 95	2600	3375
730	07	B1663	MD	0545	000	.30	MI	S	OF	MD 279	4300	4675
731	07	B1664	MD	0896	000	.10	MI	N	OF	DEL STATE LINE	7000	6475
732	07	B1668	US	0040	000	.10	MI	W	OF	OEL STATE LINE	20800	19675
733	07	B1669	IS	0095	000	.20	MI	S	OF	DEL STATE LINE	60600	62400
734	07	B1670	MD	0213	000	.10	MI	SOUTH	OF	US-40	13400	13175
735	07	B1671	MD	0213	000	.40	MI	S	OF	IS 95	5200	5300
736	07	B1672	MD	0213	000	.20	MI	S	OF	PA STATE LINE	3325	3450
737	07	B1673	US	0222	000	.10	MI	N	OF	US 1	4800	4925
738	07	B1674	US	0222	000	.10	MI	S	OF	PA STATE LINE	3000	3125
739	07	B1676	MD	0272	000	.30	MI	S	OF	PA STATE LINE	5650	5850
740	07	B1677	MD	0273	000	.10	MI	E	OF	APPLETON RD	8300	10275
741	07	B1678	MD	0282	000	.10	MI	W	OF	OEL. STATE LINE	1700	1475
742	07	B1679	MD	0310	000					DELAWARE LINE	1000	675
743	07	B1680	MD	0781	000					NORTH OF US 40	1100	4375
744	08	B1700	MD	0005	000	.50	MI	N	OF	ST MARY CO LINE	22200	23000
745	08	B1701	MD	0005	000	.60	MI	N	OF	MD 231	22300	28775
746	08	B1702	MD	0005	000	.50	MI	N	OF	BRYANTOWN RD	25750	27375
747	08	B1703	MD	0006	000	.50	MI	S	OF	MD 425	1700	1675
748	08	B1705	MD	0006	000	.10	MI	W	OF	MD 425	1800	2175
749	08	B1706	MD	0006	000	.10	MI	W	OF	ANNAPOLIS WOODS RD	2575	2650
750	08	B1708	MD	0006	000	.30	MI	E	OF	US 301	15000	16775
751	08	B1709	MD	0006	000	.10	MI	W	OF	OLIVERS SHOP	3500	3625
752	08	B1710	MD	0006	000	.10	MI	W	OF	KEECH RD	3000	3025
753	08	B1711	MD	0210	000	1.0	MI	S	OF	MD 225	18675	19250
754	08	B1712	MD	0210	000	.20	MI	N	OF	MD 225	13475	13850
755	08	B1713	MD	0210	000	.50	MI	S	OF	MD 227	12950	13450
756	08	B1714	MD	0224	000	.10	MI	N	OF	MD POINT RO.	125	150
757	08	B1715	MD	0224	000	.50	MI	S	OF	MD 344	425	450
758	08	B1716	MD	0224	000	.50	MI	N	OF	MD 344	1100	1125
759	08	B1717	MD	0224	000	.50	MI	S	OF	MD 425	7100	7325
760	08	B1718	MD	0225	000	.20	MI	S	OF	MD 224	12250	12650
761	08	B1719	MD	0224	000	.40	MI	N	OF	MD 225	3675	3750
762	08	B1720	MD	0225	000	.20	MI	S	OF	MD 210	8125	8350
763	08	B1721	MD	0227	000	.10	MI	N	OF	MD 210	4475	4650
764	08	B1722	MD	0227	000	.50	MI	N	OF	MD 224	10600	8575
765	08	B1723	MD	0227	000	.50	MI	S	OF	MD 224	9100	3075
766	08	B1724	MD	0227	000	.10	MI	W	OF	BRIERWOOD RD	3400	3975
767	08	B1725	MD	0227	000	.50	MI	W	OF	TURKEY HILL RD	3600	5375
768	08	B1726	MD	0227	000	.10	MI	W	OF	US 301	5500	5775
769	08	B1727	MD	0228	000	.10	MI	E	OF	MD 227	2200	3175
770	08	B1728	MD	0231	000	.40	MI	W	OF	MD 5	2200	1375
771	08	B1729	MD	0231	000	.90	MI	E	OF	MD 5	10300	10625
772	08	B1735	MD	0234	000	.10	MI	E	OF	PENNS HILL RD.	3525	3650
773	08	B1736	MD	0234	000	.20	MI	W	OF	ST MARY CO LINE	3150	3250
774	08	B1737	MD	0254	000	1.0	MI	S	OF	MD 257	2800	2825
775	08	B1739	MD	0257	000	.30	MI	N	OF	SWAN PT RD	2600	2625
776	08	B1740	MD	0257	000	.30	MI	N	OF	BOARMAN RD	3000	3025
777	08	B1741	MD	0257	000	.50	MI	S	OF	BANKS O OEE RD.	2900	2925
778	08	B1742	MD	0257	000	.10	MI	S	OF	US 301	3625	3750
779	08	B1743	US	0301	000	.40	MI	S	OF	MD 234	19600	16075
780	08	B1744	US	0301	000	.60	MI	N	OF	MD 234	17600	18125
781	08	B1745	US	0301	000	.60	MI	S	OF	MD 6	16175	16650
782	08	B1746	US	0301	000	.20	MI	S	OF	MD 225	22600	30075
783	08	B1747	US	0301	000	.60	MI	N	OF	BILLINGSLY RD	38300	31475
784	08	B1748	US	0301	000	.50	MI	S	OF	MD 228	54100	44075
785	08	B1749	US	0301	000	.20	MI	N	OF	MD 228	61800	55375
786	08	B1750	US	0301	000	.40	MI	S	OF	ACTON LANE	58500	50575
787	08	B1751	MD	0344	000	.50	MI	W	OF	MD 6	925	950
788	08	B1752	MD	0381	000	.10	MI	S	OF	PG CO LINE	2000	2025
789	08	B1753	MD	0205	000	.30	MI	N	OF	MD 5	18600	23075
790	08	B1756	MD	0425	000	1.0	MI	S	OF	POOR HOUSE RD	3600	3700



791	08	B1757	MD	0425	000	.10	MI N OF STUCKEY ROAD	2400	2400
792	08	B1759	MO	0488	000	.10	MI W OF MO 5	4225	4675
793	08	B1760	MD	0925	000	.80	MI S OF MD 5	12375	12750
794	08	B1761	MD	0006	000	.60	MI W OF US 301	15000	8275
795	08	B1762	MO	0006	000	.10	MI W OF ST MARY CO LINE	4400	3575
796	08	B1763	MO	0210	000	.20	MI S OF PG CO LINE	19600	20300
797	08	B1764	MD	0227	000	.10	MI W OF MO 228	4900	5025
798	09	B1800	MD	0014	000	.50	MI W OF MD 16	1650	1750
799	09	B1801	MO	0014	000	.20	MI E OF MD 392	1625	1650
800	09	B1802	MD	0014	000	.20	MI E OF MO 331	1000	1025
801	09	B1803	MO	0014	000	.10	MI W OF MD 313	1275	1350
802	09	B1804	MD	0016	000	.10	MI N OF HOOPER NECK RD	400	75
803	09	B1805	MD	0016	000	1.0	MI S OF WHITE MARSH RD	900	475
804	09	B1806	MD	0016	000	.50	MI S OF MD 335	1800	1675
805	09	B1807	MD	0016	000	.30	MI S OF MD 341	6800	5775
806	09	B1808	MD	0016	000	.30	MI N OF MD 341	6100	5775
807	09	B1809	MD	0016	000	.50	MI S OF US 50	3375	3450
808	09	B1810	MD	0016	000	.20	MI N OF US 50	7925	8150
809	09	B1811	MD	0016	000	.20	MI S OF MD 392	6475	6650
810	09	B1812	MD	0016	000	.50	MI N OF MD 392	1450	1450
811	09	B1813	MD	0016	000	.20	MI N OF MO 14	1525	1575
812	09	B1814	MD	0016	000	.50	MI S OF MD 331	1325	1350
813	09	B1815	US	0050	000	.10	MI E OF TALBOT CO LINE	14675	15150
814	09	B1816	US	0050	000	.10	MI E OF MD 343	24525	25250
815	09	B1817	US	0050	000	.10	MI E OF WOODS RD	30875	31850
816	09	B1818	US	0050	000	.10	MI W OF BUCKTOWN RD	30575	31450
817	09	B1819	US	0050	000	.10	MI W OF MD 331	13500	13925
818	09	B1820	MD	0307	000	.10	MI N OF MD 331	5100	5225
819	09	B1821	MD	0313	000	.10	MI S OF MD 14	1000	1275
820	09	B1822	MD	0313	000	.20	MI N OF MD 14	1300	1325
821	09	B1823	MD	0313	000	1.0	MI S OF MD 392	1000	1000
822	09	B1824	MD	0313	000	.10	MI S OF CAROLINE CO LINE	1100	1375
823	09	B1825	MD	0318	000	.20	MI E OF MD 331	4850	4950
824	09	B1826	MO	0331	000	.20	MI N OF MD 731 S OF US 50	1300	1300
825	09	B1827	MD	0331	000	.20	MI S OF LECOMPTRE RD	2200	1575
826	09	B1828	MO	0331	000	.20	MI S OF CEMETERY RO	2800	2275
827	09	B1829	MO	0331	000	.10	MI S OF MO 14	1800	1825
828	09	B1830	MD	0331	000	.10	MI S OF MD 392	3200	3225
829	09	B1831	MD	0331	000	.20	MI S OF MD 307	2500	3875
830	09	B1832	MO	0331	000	.10	MI N OF MO 16	2575	2650
831	09	B1833	MD	0335	000	.20	MI S OF MD 336	700	475
832	09	B1834	MD	0335	000	.50	MI N OF MD 336	1100	1175
833	09	B1835	MD	0335	000	.50	MI S OF MD 16	1550	1550
834	09	B1836	MD	0336	000	.10	MI E OF MD 335	300	675
835	09	B1837	MD	0336	000	.10	MI E OF ANDREWS RD.	500	275
836	09	B1838	MD	0341	000	.20	MI N OF MD 16	4400	4075
837	09	B1839	MD	0341	000	.10	MI S OF MD 343	6700	4675
838	09	B1840	MD	0343	000	.50	MI E OF BAR NECK RD	1700	1375
839	09	B1841	MD	0343	000	.50	MI W OF MD 341	8000	9175
840	09	B1842	MD	0343	000	.20	MI W OF US 50	8225	8450
841	09	B1843	MO	0392	000	.20	MI W OF MD 14	4950	5050
842	09	B1844	MO	0392	000	.20	MI E OF MD 14	5125	5250
843	09	B1845	MD	0392	000	.20	MI W OF MD 331	3500	3625
844	09	B1846	MD	0392	000	.10	MI E OF MO 331	5000	5125
845	09	B1847	MO	0392	000	.20	MI W OF MD 313	2800	2825
846	09	B1848	MD	0392	000	.20	MI E OF MD 313	4100	4225
847	09	B1853	MD	0016	000	.30	MI N OF MD 335	4400	2875
848	09	B1855	MD	0307	000	.10	MI S OF CAROLINE CO LINE	3275	3350
849	09	B1836	MD	0313	000	.20	MI N OF WICOMICO CO LINE	3500	1775
850	09	B1858	MD	0331	000	.10	MI S OF MD 318	5600	5725
851	09	B1860	MD	0343	000	.10	MI W OF MD 341	7650	7850
852	09	B1861	MO	0392	000	.10	MI W OF MO 577	2625	2750
853	10	B1900	US	0015	000	.20	MI S OF MD 464	10700	11025
854	10	B1902	US	0015	000	.20	MI S OF IS 70	30200	30175
855	10	B1903	US	0015	000	.10	MI N OF IS 70	33300	34200
856	10	B1904	US	0015	000	.20	MI S OF US 40	33900	68675



857	10	B1905	US	0015 000	.20 MI N OF US 40	62575	65075
858	10	B1906	US	0015 000	.20 MI N OF ROSEMONT AVE	66200	62575
859	10	B1907	US	0015 000	.40 MI N OF WEST 7TH ST	51175	56975
860	10	B1908	US	0015 000	.30 MI N OF MOTTER AVE	43900	46375
861	10	B1909	US	0015 000	.20 MI N OF MD 26	24400	27575
862	10	B1910	US	0015 000	.40 MI N OF PANGLEBERGER RD	20575	21150
863	10	B1911	US	0015 000	.50 MI S OF BLUE MOUNT RD	19575	21050
864	10	B1912	US	0015 000	.20 MI N OF MD 77	17275	16575
865	10	B1913	US	0015 000	.10 MI S OF MD 550	16500	17575
866	10	B1914	US	0015 000	.30 MI S OF RODDY CREEK RD	16075	16675
867	10	B1915	US	0015 000	.20 MI S OF MAIN ST	16075	14475
868	10	B1916	US	0015 000	.20 MI S OF MD 140	13100	10575
869	10	B1917	US	0015 000	.20 MI N OF MD 140	10500	10175
870	10	B1918	MD	0806 H	.10 MI S OF PA LINE	1100	1075
871	10	B1919	US	0015 BU	.10 MI S OF MD 140	4700	6275
872	10	B1920	US	0015 BU	.10 MI N OF MD 140	1000	2575
873	10	B1921	MD	0017 000	.20 MI S OF MD 464	6300	6425
874	10	B1922	MD	0017 000	.20 MI N OF US 340	1400	1425
875	10	B1923	MO	0017 000	.30 MI S OF MD 383	1800	1825
876	10	B1924	MO	0017 000	.10 MI S OF US 40 AL	5500	5675
877	10	B1925	MD	0026 000	.10 MI E OF MD 355	28450	29350
878	10	B1926	MD	0026 000	.20 MI W OF MD 194	25500	26575
879	10	B1927	MD	0026 000	.20 MI E OF MD 194	8675	8950
880	10	B1928	MD	0026 000	.10 MI W OF MD 550	7375	7550
881	10	B1929	MD	0026 000	.10 MI E OF MD 550	6875	7050
882	10	B1930	MD	0026 000	.10 MI E OF MD 31	3675	3750
883	10	B1931	MD	0028 000	.10 MI E OF US 15	3100	3125
884	10	B1932	MO	0028 000	.30 MI W OF MD 85	3000	3025
885	10	B1933	MD	0028 000	.20 MI E OF MD 85	4900	6375
886	10	B1934	MD	0031 000	.50 MI E OF MD 26	2425	2450
887	10	B1935	US	0040 000	.20 MI W OF MO 17	2600	2775
888	10	B1936	US	0040 000	.20 MI E OF MD 17	3400	2975
889	10	B1937	US	0040 000	.20 MI E OF GAMBRILL PARK RD	5500	5975
890	10	B1938	US	0040 000	.50 MI W OF US 40 AL	16100	16500
891	10	B1939	US	0040 AL	.10 MI W OF MD 17	7300	8275
892	10	B1940	US	0040 AL	.20 MI E OF MD 17	14100	11375
893	10	B1941	US	0040 AL	.20 MI W OF IS 70	21175	21850
894	10	B1942	US	0040 AL	.30 MI E OF IS 70	16875	17350
895	10	B1943	IS	0070 000	.50 MI W OF MD 180	43625	45050
896	10	B1944	IS	0070 000	.30 MI E OF IS 270	51975	53650
897	10	B1945	IS	0070 000	.20 MI W OF MD 355	60100	46475
898	10	B1946	IS	0070 000	.30 MI E OF MD 355	59900	44575
899	10	B1947	IS	0070 000	.10 MI E OF MUSSETTER RD	26875	27650
900	10	B1948	IS	0070 000	.30 MI W OF MOXLEY RD	32750	33750
901	10	B1949	MD	0075 000	.10 MI S OF MD 80	4700	4825
902	10	B1950	MD	0075 000	.20 MI N OF MD 80	4075	4150
903	10	B1952	MD	0075 000	.10 MI S OF MO 874	6550	6750
904	10	B1953	MD	0075 000	.20 MI S OF MD 26	4450	4550
905	10	B1954	MD	0075 000	.10 MI N OF MD 26	3200	3175
906	10	B1955	MD	0076 000	.10 MI N OF MD 77	850	775
907	10	B1956	MD	0076 000	.10 MI S OF US 15	425	975
908	10	B1957	MD	0077 000	.50 MI W OF US 15	3500	4875
909	10	B1958	MD	0077 000	.20 MI E OF MD 550 (CHANGE TO SIMPSON)	3400	6975
910	10	B1960	MD	0077 000	.10 MI E OF MD 550	2800	2475
911	10	B1961	MD	0077 000	.10 MI W OF MD 76	1100	875
912	10	B1962	MD	0079 000	.10 MI N OF MO 17	3200	3225
913	10	B1963	MD	0080 000	.10 MI E OF MD 85	1400	1425
914	10	B1964	MD	0080 000	.10 MI W OF IS 270	2725	2850
915	10	B1965	MO	0080 000	.10 MI E OF IS 270	6225	6450
916	10	B1966	MD	0080 000	.40 MI E OF MD 355	5875	6050
917	10	B1967	MD	0080 000	.10 MI W OF MD 75	4400	4525
918	10	B1968	MD	0080 000	.10 MI E OF MD 75	7475	7650
919	10	B1969	MD	0080 000	.20 MI W OF MONT CO LINE	7625	7850
920	10	B1970	MO	0085 000	.10 MI N OF MO 28	3300	3425
921	10	B1971	MD	0085 000	.20 MI N OF GREENFIELD RD	2700	3975
922	10	B1972	MD	0085 000	.10 MI N OF MD 80	4400	4525




923	10	B1973	MO	0085 000	.20 MI S OF IS 270	21900	22525
924	10	B1974	MO	0085 000	.10 MI S OF MO 355	23400	24125
925	10	B1975	MO	0140 000	.20 MI S OF US 15	3600	4975
926	10	B1976	MO	0140 000	.20 MI S OF US 15 BUS	7000	7875
927	10	B1977	MO	0140 000	.10 MI S OF PA LINE	5700	5875
928	10	B1978	MO	0144 FA	.10 MI W OF MO 355	20475	21050
929	10	B1979	MO	0144 FA	.10 MI E OF MO 355	22100	22700
930	10	B1980	MO	0144 FA	.30 MI E OF FRANKLIN ST	11600	11925
931	10	B1981	MO	0144 FB	.10 MI E OF SIONNEY RO	6150	6300
932	10	B1984	MO	0180 000	.20 MI E OF MO 478	800	825
933	10	B1985	MO	0180 000	.20 MI E OF MO 17	400	425
934	10	B1986	MO	0180 000	.20 MI W OF US 340	2800	2975
935	10	B1987	MO	0180 000	.20 MI W OF OLO MIOOLETOWN RO	5100	5225
936	10	B1988	MO	0180 000	.20 MI W OF IS 70	2950	3050
937	10	B1989	MO	0351 000	.10 MI W OF IS 70	14325	14750
938	10	B1990	MO	0351 000	.10 MI E OF ELMER OERR RO	2400	2425
939	10	B1992	MO	0194 000	.20 MI N OF MD 26	19750	20350
940	10	B1993	MO	0194 000	.30 MI E OF MO 550 EAST (WOODBURN MD)	10000	11375
941	10	B1994	MO	0194 000	.10 MI S OF MO 550 WEST (CROFTON MD)	14425	14850
942	10	B1995	MO	0194 000	.50 MI N OF MO 550 WEST (CROFTON MD)	8050	8250
943	10	B1997	IS	0270 000	.40 MI E OF NEW DESIGN RO	75300	66475
944	10	B1998	IS	0270 000	.20 MI E OF BAKER VALLEY (20)	56850	55975
945	10	B1999	US	0340 000	.30 MI W OF MO 17	12800	13375
946	10	B2000	US	0340 000	.30 MI W OF MO 180	15800	16625
947	10	B2001	US	0340 000	.20 MI W OF US 15 SOUTH	14700	15425
948	10	B2002	MO	0355 000	.20 MI N OF MO 75	4850	4950
949	10	B2003	MO	0355 000	.50 MI S OF MO 80	4300	4425
950	10	B2004	MO	0355 000	.20 MI N OF MO 80	5475	5650
951	10	B2005	MO	0355 000	.40 MI S OF MO 85	13500	12775
952	10	B2006	MO	0355 000	.30 MI N OF IS-70	19300	15475
953	10	B2008	MO	0355 000	.20 MI N OF SOUTH ST	14700	15100
954	10	B2010	MD	0355 000	.10 MI N OF EAST ST	9500	9875
955	10	B2011	MD	0355 K	MD 850 K BETWEEN MD355 AND MD 26	7900	7275
956	10	B2012	MO	0355 000	.40 MI N OF MO 26	2075	2150
957	10	B2013	MD	0383 000	.50 MI N OF MO 180	1300	1475
958	10	B2014	MD	0383 000	.20 MI S OF MO 17	400	425
959	10	B2015	MD	0464 000	.10 MI E OF MO 17	9300	9525
960	10	B2016	MO	0464 000	.10 MI W OF HORINE RO	3500	3625
961	10	B2017	MD	0464 000	.20 MI W OF US 15	2300	2325
962	10	B2018	MD	0550 000	.70 MI N OF MO 26	1775	1850
963	10	B2019	MO	0550 000	.50 MI S OF MO 194	2750	2850
964	10	B2020	MO	0550 000	.30 MI S OF MO 77	1600	2175
965	10	B2021	MO	0550 000	.10 MI S OF US 15	8600	7575
966	10	B2022	MO	0550 000	.10 MI N OF US 15	3925	6275
967	10	B2023	MO	0806 A	.10 MI N OF KELLY STORE MD	1000	1175
968	10	B2025	MO	0806 R	.30 MI N OF MO 550	900	1175
969	10	B2028	MO	0017 000	.30 MI N OF IS-70	4500	6975
970	10	B2029	MD	0017 000	.20 MI S OF IS-70	2700	4575
971	10	B2032	US	0015 000	.10 MI S OF MO 28	10100	9375
972	10	B2033	US	0015 000	.30 MI S OF PENNA STATE LINE	9600	10575
973	10	B2034	MO	0017 000	.30 MI N OF VIRGINIA LINE	10900	6675
974	10	B2035	MO	0026 000	.10 MI W OF CARROLL CO LINE	2800	3575
975	10	B2037	MO	0028 000	.10 MI E OF MO 85	6000	6125
976	10	B2038	US	0040 000	.50 MI W OF US 15	45900	49375
977	10	B2039	MO	0075 000	.10 MI S OF CARROLL CO LINE	1100	1125
978	10	B2040	MO	0077 000	.70 MI E OF WASHINGTON CO LINE	1700	1725
979	10	B2041	MO	0077 000	.20 MI W OF CARROLL CO LINE	600	625
980	10	B2042	MD	0140 000	.20 MI N OF CARROLL CO LINE	2500	2525
981	10	B2043	MD	0144 000	.30 MI W OF CARROLL CO LINE	5950	6150
982	10	B2044	MD	0194 000	.20 MI S OF CARROLL CO LINE	3075	3150
983	10	B2046	MO	0550 000	.30 MI N OF MO 194	3750	3850
984	10	B2047	MO	0550 000	.10 MI S OF WASHINGTON CO LINE	1550	1550
985	10	B2049	US	0015 B	US 15-B NORTH OF MD-180 4515	7050	21575
986	11	B2100	MO	0038 000	1.0 MI S OF MO 135	575	650
987	11	B2101	MO	0039 000	.10 MI W OF US 219	4450	4550
988	11	B2102	US	0040 000	1.0 MI W OF US 219	3500	2775

delete


delete

THE UNIVERSITY OF CHICAGO
LIBRARY


989	11	B2103	US	0040	AL	.10	MI	E	OF	MD	669	2100	2125	
990	11	B2104	US	0040	AL	.50	MI	W	OF	US	219	2500	3975	
991	11	B2105	US	0040	AL	1.0	MI	E	OF	US	219	2500	1775	
992	11	B2106	US	0040	AL	.10	MI	W	OF	MD	546	1400	1575	
993	11	B2107	MD	0042	000	1.0	MI	N	OF	US	219	1875	1950	
994	11	B2108	MD	0042	000	.50	MI	S	OF	US	48	1625	1650	
995	11	B2110	IS	0068	000	1.0	MI	W	OF	US	219	9600	7275	
996	11	B2111	IS	0068	000	.50	MI	E	OF	US	219	13500	10875	
997	11	B2112	US	0050	000	.20	MI	W	OF	US	219	800	825	
998	11	B2113	US	0050	000	.20	MI	E	OF	US	219	1600	1625	
999	11	B2114	MD	0135	000	.10	MI	E	OF	US	219	11500	11825	
1000	11	B2115	MD	0135	000	.30	MI	W	OF	MD	560	12475	8975	
1001	11	B2116	MD	0135	000	1.0	MI	E	OF	MD	560	9400	9625	
1002	11	B2117	MD	0135	000	.20	MI	W	OF	MD	495	4050	4250	
1003	11	B2118	MD	0135	000	.50	MI	E	OF	MD	495	2200	2200	
1004	11	B2119	US	0219	000	.50	MI	S	OF	US	50	1300	1325	
1005	11	B2120	US	0219	000	.20	MI	N	OF	US	50	3000	3125	
1006	11	B2121	US	0219	000	.50	MI	S	OF	MD	135	6125	3875	
1007	11	B2122	US	0219	000	1.0	MI	N	OF	MD	39	6725	6975	
1008	11	B2123	US	0219	000	.10	MI	S	OF	SAND	FLAT	RD	5775	6050
1009	11	B2124	US	0219	000	.10	MI	N	OF	SAND	FLAT	RD	9550	10025
1010	11	B2125	US	0219	DDD	.50	MI	S	OF	ACCIDENT	BEAR	RD	3200	3575
1011	11	B2126	US	0219	000	.50	MI	S	OF	US-48			3000	2875
1012	11	B2127	US	0040	000	.10	MI	N	OF	US-48			2700	4175
1013	11	B2128	MD	0495	000	.50	MI	N	OF	MD	135	1600	1625	
1014	11	B2150	MD	0495	000	1.0	MI	S	OF	US-48			2300	2275
1015	11	B2131	MD	0546	000	.20	MI	N	OF	US	40	ALT	1100	1175
1016	11	B2132	MO	0560	000	.10	MI	N	OF	US	50	2100	2125	
1017	11	B2133	MD	0560	000	.20	MI	S	OF	MD	135	4700	4800	
1018	11	B2134	MD	0669	000	.20	MI	S	OF	PA	LINE		1600	1600
1019	11	B2138	US	0040	AL	.10	MI	E	OF	US	219	1975	2050	
1020	11	B2140	MD	DD38	DDD	.20	MI	N	OF	WEST	VA	LINE	1500	1275
1021	11	B2141	MD	0D39	DDD	.10	MI	E	OF	WEST	VA	LINE	32DD	2975
1022	11	B2142	US	0040	000	.10	MI	S	OF	PA	LINE		3300	2675
1023	11	B2143	MD	0042	000	.10	MI	S	OF	PA	LINE		1100	1125
1024	11	B2144	IS	0068	000	.10	MI	E	OF	WEST	VA	LINE	8500	8575
1025	11	B2145	US	0050	000	.10	MI	W	OF	MD	560	1800	1825	
1026	11	B2146	MD	0135	000	.10	MI	W	OF	ALLEGANY	CO	LINE	8300	8525
1027	11	B2147	US	0219	000	.10	MI	N	OF	WEST	VA	LINE	850	850
1028	11	B2148	US	0219	000	.10	MI	S	OF	PA	LINE		3375	3550
1029	11	B2149	MD	0495	000	.10	MI	N	OF	DRY	RUN	RD	1825	1950
1030	11	B2150	MD	0546	000	.10	MI	S	OF	PA	LINE		775	750
1031	11	B2151	MD	0042	000					NORTH	OF	I-68	1000	1975
1032	11	B2152	MD	0742	000					EAST	OF	MD	900	1075
1033	12	B2300	US	0001	000	.10	MI	N	OF	BALTO	CO	LINE	14875	15350
1034	12	B2301	US	0001	000	.20	MI	N	OF	CONNOLLY	RD		20775	21350
1035	12	B2302	US	0001	000	.20	MI	N	OF	MD	24		17300	17800
1036	12	B2303	US	0001	000	.30	MI	S	OF	JOHNSON	MILL		20575	21150
1037	12	B2304	US	0001	000	.10	MI	S	OF	SANDY	HOOK	RD	10100	7775
1038	12	B2305	US	0001	000	.10	MI	N	OF	POOLE	RD		8125	8350
1039	12	B2306	US	0001	000	.10	MI	N	OF	CEDAR	CHURCH		10325	10750
1040	12	B2307	US	0001	BU	.30	MI	S	OF	MD	24		23350	24050
1041	12	B2308	US	0001	BU	.20	MI	S	OF	US	1		7025	7875
1042	12	B2309	MD	0007	000	.50	MI	N	OF	BALTO	CO	LINE	5650	5850
1043	12	B2310	MD	0007	000	.30	MI	N	OF	MD	755		5525	5650
1044	12	B2311	MD	0007	000	.10	MI	S	OF	MD	136		5900	6025
1045	12	B2312	MD	0007	000	.30	MI	N	OF	MD	136		3300	3325
1046	12	B2313	MD	0007	000	.40	MI	S	OF	US	40		3100	3200
1047	12	B2314	MO	0007	A	1.0	MI	E	OF	US	40		11500	1775
1048	12	B2315	MD	0022	000	.40	MI	W	OF	ASBURY	RD		21100	21700
1049	12	B2316	MD	0022	000	.10	MI	W	OF	MD	136		18200	18725
1050	12	B2317	MD	0022	000	.10	MI	E	OF	MD	136		20600	21225
1051	12	B2318	MD	0022	000	.10	MI	E	OF	MD	155		18100	14775
1052	12	B2319	MD	0022	000	.10	MI	W	OF	GRAFTONS	LANG		16400	9375
1053	12	B2320	MD	0022	000	.20	MI	E	OF	MD	132	A	19500	18175
1054	12	B2321	MO	0022	000	.20	MI	E	OF	MD	462		22300	22925



1055	12	B2322	MD	0022	000	.10 MI E OF US 40	16100	16525
1056	12	B2323	MD	0023	000	.40 MI N OF US 1	3675	3750
1057	12	B2324	MD	0023	000	.80 MI N OF MD 24	8475	8750
1058	12	B2325	MD	0023	000	.30 MI S OF MD 165	6825	7050
1059	12	B2326	MD	0023	000	.30 MI N OF MD 165	6925	10875
1060	12	B2327	MD	0023	000	.10 MI N OF SALEM CHURCH RD	5500	6075
1061	12	B2328	MD	0023	000	.30 MI N OF MD 146	7075	7075
1062	12	B2329	MD	0023	000	.20 MI N OF WHITE HALL RD	6125	6350
1063	12	B2330	MD	0023	000	.20 MI N OF MD 439	2775	2850
1064	12	B2331	MD	0023	000	.10 MI S OF MD 136	2200	2300
1065	12	B2332	MD	0024	000	.10 MI S OF MD 755	15025	15450
1066	12	B2333	MD	0024	000	.30 MI S OF US 40	15825	16350
1067	12	B2334	MD	0024	000	.10 MI S OF IS-95	32450	33450
1068	12	B2335	MD	0924	000	.20 MI N OF RING FACTORY (M)	16275	16750
1069	12	B2336	MD	0924	000	.30 MI S OF MD 22	16175	16650
1070	12	B2337	MD	0024	000	.10 MI S OF MD 23	15125	15550
1071	12	B2338	MD	0024	000	.50 MI S OF CHERRY HILL RD	2625	2750
1072	12	B2339	MD	0024	000	.10 MI S OF MD 165	2375	2450
1073	12	B2340	MD	0024	000	.10 MI N OF HARKINS RD	1275	1350
1074	12	B2341	US	0040	000	.80 MI W OF MD 152	23175	23850
1075	12	B2342	US	0040	000	.20 MI E OF MD 152	23825	24550
1076	12	B2343	US	DD4D	DD0	.50 MI W OF SPESUTIA RD	23500	24225
1077	12	B2344	US	0040	000	.70 MI W OF MD 132	23900	24625
1078	12	B2345	US	0040	000	.20 MI W OF MD 22 (OF)	22900	21875
1079	12	B2346	US	0040	000	1.0 MI E OF MD 22	21200	21825
1080	12	B2347	MD	0132	0DD	.30 MI W OF US 40	17100	17600
1081	12	B2348	MD	0132	000	.10 MI E OF US 40	6900	7125
1082	12	B2349	MD	0132	B	.40 MI N OF MD 32 (22)	14000	4375
1083	12	B2350	MD	0136	000	.30 MI N OF IS-95	5100	5225
1084	12	B2351	MD	0136	000	.10 MI N OF JAMES RUN RD	4900	5025
1085	12	B2352	MD	0136	000	.10 MI N SNAKE LANE	3600	5275
1086	12	B2353	MD	D136	DDD	.2D MI S OF COOL SPRING RD	6075	6250
1087	12	B2354	MD	0136	000	.20 MI N OF US 1	6000	4975
1088	12	B2355	MD	0136	000	.10 MI N OF DEERFIELD RD	4700	5275
1089	12	B2356	MD	0136	000	.30 MI S OF ROBINSON MILL RD	4775	4950
1090	12	B2357	MD	0136	000	.10 MI N OF QUARRY RD	4850	4950
1091	12	B2358	MD	0136	000	.10 MI N OF ARCHER RD	750	750
1092	12	B2359	MD	0136	000	.50 MI N OF MD 24	1250	1250
1093	12	B2360	MD	0136	000	.50 MI S OF CAREA RD	1175	1250
1094	12	B2362	MD	0146	000	.10 MI N OF HOUCKS MILL RD	5300	8975
1095	12	B2364	MD	0147	000	.50 MI S OF MD 152	9175	9450
1096	12	B2365	MD	0147	000	.20 MI N OF CONNELLY RD	12950	13350
1097	12	B2366	MD	0152	000	.10 MI S OF FORT HOYLE RD	2625	2750
1098	12	B2367	MD	0152	000	.10 MI S OF US 1	24000	19575
1099	12	B2368	MD	0152	000	.20 MI N OF OLD FALLSTON RD	18525	19050
1100	12	B2369	MD	0152	000	.10 MI S OF PLEASANTVILLE (RD)	14175	14650
1101	12	B2370	MD	0152	000	.10 MI N OF MD 165	11925	12250
1102	12	B2371	MD	0152	000	.30 MI S OF FURNANCE RD (FURNACE)	2625	2750
1103	12	B2372	MD	0155	000	.10 MI E OF GLENVILLE RD	6800	6975
1104	12	B2373	MD	0155	000	.10 MI E OF MD 156	9900	9875
1105	12	B2374	MD	0155	000	.50 MI E OF MD 462	9300	9500
1106	12	B2375	MD	0155	000	.20 MI W OF IS-95	8700	8925
1107	12	B2376	MD	0155	000	.70 MI W OF US 40	13700	11975
1108	12	B2377	MD	0156	000	.10 MI W OF HOPEWELL RD	900	1075
1109	12	B2378	MD	0156	000	.10 MI E OF W. CHAPEL RD	900	925
1110	12	B2379	MD	0159	000	.30 MI S OF US 40	2600	2275
1111	12	B2380	MD	0161	000	1.0 MI N OF MD 155	5400	5525
1112	12	B2381	MD	0161	000	1.0 MI S OF US 1	2775	2850
1113	12	B2382	MD	0165	000	.10 MI S OF MD 152	7075	7250
1114	12	B2383	MD	0165	000	.50 MI N OF MD 152	6325	6550
1115	12	B2384	MD	0165	000	.10 MI S OF MD 23	8350	8650
1116	12	B2385	MD	0165	000	.30 MI N OF MD 23	8375	8650
1117	12	B2386	MD	0165	000	.20 MI N OF JARRESTVILLE (JARRESTVILLE)	8875	9150
1118	12	B2387	MD	0165	000	.10 MI N OF ST CLAIR BR RD (BR RD)	5200	4875
1119	12	B2388	MD	0165	000	.30 MI N OF MD 624 (BRIDGE MD)	4500	5775
1120	12	B2389	MD	0165	000	.50 MI N OF MD 543	4275	4450



1121	12	B2390	MD	0439	000	.70	MI	W	OF	MD	23	3175	3250	
1122	12	B2391	MD	0440	000	.20	MI	E	OF	SCARBORO	RD	1075	1150	
1123	12	B2392	MD	0440	000	.70	MI	E	OF	MD	136	3000	3075	
1124	12	B2393	MD	0462	000	.30	MI	N	OF	MD	132	5025	2675	
1125	12	B2394	MD	0462	000	.70	MI	N	OF	MD	22	3700	3825	
1126	12	B2395	MD	0462	000	.10	MI	S	OF	IS	95	4000	4125	
1127	12	B2396	MD	0462	000	.50	MI	N	OF	IS	95	3000	3025	
1128	12	B2397	MO	0462	000	.10	MI	S	OF	MD	155	2600	2625	
1129	12	B2398	MD	0543	000	.10	MI	N	OF	IS	95	3700	3825	
1130	12	B2399	MD	0543	000	.20	MI	N	OF	MD	136	2300	2325	
1131	12	B2400	MO	0543	000	.50	MI	S	OF	MO	22	10625	10950	
1132	12	B2401	MD	0543	000	.10	MI	N	OF	THOMAS	RUN	RD	6075	6250
1133	12	B2402	MD	0543	000	.30	MI	S	OF	US	1	9675	9950	
1134	12	B2403	MD	0543	000	.10	MI	N	OF	GIBSON	RD	6250	6450	
1135	12	B2404	MD	0543	000	.10	MI	N	OF	WALTERS	MILL	RD	5975	6150
1136	12	B2405	MD	0543	000	.50	MI	S	OF	MD	646	5600	4875	
1137	12	B2406	MD	0543	000	.70	MI	N	OF	MD	646	3950	4050	
1138	12	B2407	MD	0543	000	.10	MI	N	OF	HIGHLAND	RD	4475	4650	
1139	12	B2408	MD	0543	000	.10	MI	S	OF	MO	165	3650	3750	
1140	12	B2409	MD	0623	000	1.0	MI	S	OF	LINE	BRIDGE	RD	1100	1075
1141	12	B2410	MD	0624	000	.20	MI	S	OF	PA	LINE	2900	2675	
1142	12	B2411	MD	0646	000	.30	MI	N	OF	BAY	RD	800	675	
1143	12	B2412	MD	0715	000	.80	MI	E	OF	US	40	8600	9175	
1144	12	B2413	MD	0755	000	.30	MI	S	OF	TRIMBLE	RD	5275	5450	
1145	12	B2414	MD	0755	000	.10	MI	S	OF	US	40	16550	17050	
1146	12	B2415	MD	0755	000	.50	MI	N	OF	MD	7	10775	11050	
1147	12	B2418	MD	0132	A	.10	MI	S	OF	MD	22	11900	12200	
1148	12	B2420	MO	0022	000	.10	MI	W	OF	MO	543	27000	25675	
1149	12	B2421	MD	0023	000	.20	MI	S	OF	PA	LINE	4900	3575	
1150	12	B2423	MD	0024	000	.10	MI	S	OF	PA	LINE	500	525	
1151	12	B2425	MD	0136	000	.20	MI	N	OF	MD	22	6450	6650	
1152	12	B2426	MD	0146	000	.10	MI	N	OF	BALTO	CO	LINE	10875	11250
1153	12	B2427	MD	0152	000	.30	MI	N	OF	MD	147	14650	15050	
1154	12	B2428	MO	0165	000	.10	MI	S	OF	PA	LINE	5050	5250	
1155	12	B2429	IS	0095	000	IS	95	NORTH	OF	MD	22	71400	73500	
1156	12	B2430	IS	0095	000	.10	MI	N	OF	MD	22	62400	64200	
1157	12	B2434	MD	0024	000	.10	MI	N	OF	WHEEL	RD	32200	33125	
1158	12	B2436	MD	0024	000	.10	MI	S	OF	US	1	18400	18925	
1159	13	B2500	US	0001	000	.50	MI	S	OF	MO	32	25975	26950	
1160	13	B2501	US	0001	000	1.0	MI	N	OF	MD	32	24975	25750	
1161	13	B2502	US	0001	000	.20	MI	S	OF	MD	175	19950	20550	
1162	13	B2503	US	0001	000	.20	MI	S	OF	MD	103	21825	22450	
1163	13	B2504	US	0001	000	.30	MI	N	OF	MD	100	21750	22450	
1164	13	B2505	US	0001	000	.10	MI	S	OF	OLD	BALTO-WASH	BLVD	21375	22050
1165	13	B2506	MD	0027	000	.10	MI	S	OF	FREO	CO	LINE	13800	14325
1166	13	B2507	US	0029	000	1.0	MI	S	OF	MD	216	30975	31950	
1167	13	B2508	US	0029	000	.20	MI	N	OF	MD	175	55500	46175	
1168	13	B2509	US	0029	000	.10	MI	N	OF	MD	108	66200	62875	
1169	13	B2510	US	0029	000	.20	MI	S	OF	MD	987	64900	66800	
1170	13	B2511	US	0029	000	.10	MI	S	OF	US	40	66400	66875	
1171	13	B2512	US	0029	000	.10	MI	S	OF	IS	70	46600	56475	
1172	13	B2513	US	0029	000	.10	MI	S	OF	MD	99	12400	13875	
1173	13	B2514	MD	0732	000	.20	MI	N	OF	US	1	11175	11550	
1174	13	B2515	MD	0032	000	.10	MI	N	OF	IS	95	57125	58850	
1175	13	B2516	MD	0032	000	.20	MI	S	OF	MD	108	13500	13925	
1176	13	B2517	MD	0032	000	.20	MI	N	OF	MD	108	10300	10625	
1177	13	B2518	US	0040	000	.20	MI	E	OF	MD	144A	18500	19025	
1178	13	B2519	US	0040	000	.20	MI	W	OF	US	29	44400	37675	
1179	13	B2520	US	0040	000	.30	MI	W	OF	MO	99	45800	43075	
1180	13	B2521	US	0040	000	1.0	MI	E	OF	MD	99	36400	38875	
1181	13	B2522	IS	0070	000	.20	MI	W	OF	MD	97	37400	38600	
1182	13	B2524	IS	0070	000	.20	MI	E	OF	MO	32	46900	48300	
1183	13	B2525	IS	0070	000	.50	MI	W	OF	US	29	43900	45200	
1184	13	B2527	MO	0094	000	.10	MI	S	OF	MD	144	2900	2875	
1185	13	B2528	MD	0094	000	.10	MI	N	OF	MD	144	5400	6675	
1186	13	B2529	IS	0095	000	.50	MI	S	OF	MD	216	99200	102400	



1187	13	B2530	IS	0095	000	.50	MI N OF MD 216	91300	94200
1188	13	B2531	IS	0095	000	.10	MI S OF MD 175	100800	104000
1189	13	B2532	IS	0095	000	.20	MI N OF MD 100	108900	112400
1190	13	B2533	MD	0097	000	.10	MI N OF MONT CO LT	9800	10000
1191	13	B2534	MO	0097	000	.10	MI N OF MD 144	11900	12225
1192	13	B2535	MD	0097	000	.10	MI N OF IS 70	6400	6500
1193	13	B2536	MO	0099	000	.20	MI E OF MD 32	1700	1700
1194	13	B2537	MD	0099	000	.20	MI W OF WOODSTOCK RD	3425	3550
1195	13	<u>B2538</u>	MD	0099	000	.10	MI W OF US 29	9000	12275
1196	13	B2542	MO	0100	000	.20	MI E OF US 1	16225	16750
1197	13	B2543	MD	0103	000	.20	MI N OF US 1	9150	9450
1198	13	B2544	MD	0102	000	.10	MI S OF MD 104	18600	15175
1199	13	B2545	MD	0103	000	.20	MI S OF MD 987	14200	20675
1200	13	B2546	MD	0103	000	.20	MI S OF US 29	26800	27600
1201	13	B2547	MD	0104	000	.20	MI E OF MD 108	10500	12875
1202	13	B2548	MD	0108	000	.20	MI E OF MD 216	8600	7075
1203	13	B2549	MD	0108	000	.30	MI W OF MD 32	8100	8300
1204	13	B2550	MD	0108	000	.50	MI E OF MD 32	15500	10175
1205	13	B2551	MD	0108	000	.10	MI W OF US 29	28800	31575
1206	13	B2552	MD	0108	000	.20	MI W OF MD 104	22200	17075
1207	13	B2553	MD	0108	000	.20	MI E OF MD 104	26300	21875
1208	13	B2554	MO	0108	000	.20	MI E OF MD 175	25525	26250
1209	13	B2555	MD	0144	A	.20	MI E OF CARROL CO LI	2400	2400
1210	13	B2556	MD	0144	A	.10	MI W OF MD 94	3000	3100
1211	13	B2557	MD	0144	A	.50	MI E OF MD 94	4000	4175
1212	13	B2558	MD	0144	A	.50	MI W OF MD 97	2700	3175
1213	13	B2559	MD	0144	A	.20	MI E OF MD 32	2700	2800
1214	13	B2560	MD	0144	A	.10	MI W OF US 40	5300	5425
1215	13	B2561	MD	0175	000	.50	MI E OF US 1	20625	21250
1216	13	B2562	MD	0175	000	.10	MI W OF MD IS 95	43925	45550
1217	13	B2563	MD	0216	000	.20	MI S OF IS 95	16575	17050
1218	13	B2564	MD	0216	000	.20	MI N OF IS 95	14325	14750
1219	13	B2565	MO	0216	000	.30	MI S OF US 29	9150	9450
1220	13	B2566	MD	0216	000	.20	MI N OF US 29	9575	9850
1221	13	B2567	MD	0216	000	.50	MI S OF MD 108	9800	10025
1222	13	B2568	US	0001	000	.20	MI SOUTH OF MD 732	22200	34275
1223	13	B2572	US	0001	000	.40	MI N OF OLO BAL-WSH BLD	17400	22475
1224	13	B2573	US	0040	000	.60	MI EAST OF IS-70	12000	12325
1225	13	B2574	MD	0094	000	.30	MI SOUTH OF MD 144	3300	3325
1226	13	B2576	MD	0108	000	.30	MI W OF MD 216	8900	9100
1227	13	B2577	MD	0144	A	.30	MI EAST OF MD 97	2325	2350
1228	13	B2578	MO	0176	000	.10	MI EAST OF US 1	22150	22950
1229	13	B2580	MD	0032	000	.10	MI S OF VOLLMERHAUSER	17100	17600
1230	14	B2600	MD	0020	000	.40	MI N OF REESE CNR RD	4000	4125
1231	14	B2601	MD	0020	000	.10	MI N OF MD 21	4900	5025
1232	14	B2602	MD	0020	000	.60	MI W OF 514	7200	7425
1233	14	B2604	MD	0021	000	.60	MI W OF MD 445	900	925
1234	14	B2605	MD	0021	000	.60	MI W OF MD 20	1200	675
1235	14	B2606	MD	0213	000	.20	MI S OF MD 291	19600	12975
1236	14	B2607	MD	0213	000	.10	MI N OF MD 291	12475	12850
1237	14	B2608	MD	0213	000	.50	MI N OF MD 297	4275	4450
1238	14	B2609	MO	0213	000	1.0	MI S OF MD 292	2975	3150
1239	14	B2610	MD	0213	000	.60	MI N OF MD 292	2675	2850
1240	14	B2611	MD	0213	000	1.0	MI E OF MD 444	4300	4500
1241	14	B2612	MD	0213	000	.50	MI W OF MD 313	4500	3175
1242	14	B2613	MD	0213	000	1.0	MI N OF MD 313	4400	4275
1243	14	B2614	MD	0288	000	.50	MI N OF PINEY NECK RD	2000	2025
1244	14	B2615	MD	0288	000	.20	MI S OF PINEY NECK RD	1000	1025
1245	14	B2616	MD	0289	000	.50	MI S OF JOHNSONTOWN RD	1200	1225
1246	14	B2617	MD	0289	000	.10	MI S OF MD 664	1400	1425
1247	14	B2618	MD	0289	000	.50	MI S OF CANNON ST	1300	2775
1248	14	B2619	MD	0290	000	.10	MI S OF MD 291	2600	1975
1249	14	B2620	MD	0290	000	.70	MI N OF MD 291	1100	1100
1250	14	B2621	MO	0290	000	1.0	MI W OF US 301	3300	1175
1251	14	B2622	MD	0291	000	.20	MI W OF MD 213	6100	6225
1252	14	B2623	MO	0291	000	.30	MI W OF MD 298	1700	3775


140,000 ✓

MD 94

MD 732

CO 359 DEL

DELETE ✓



1253	14	B2624	MD	0291	000	.80	MI	W	OF	MD 301	2900	2375
1254	14	B2625	MD	0291	000	.40	MI	W	OF	MD 313	2500	1975
1255	14	B2626	MO	0291	000	.10	MI	W	OF	PEACOCK CORNER RD	2700	1875
1256	14	B2627	MD	0292	000	.60	MI	N	OF	MD 298	950	950
1257	14	B2628	MD	0292	000	.90	MI	S	OF	CO 52	1175	1250
1258	14	B2629	MO	0297	000	.10	MI	S	OF	MD 298	2275	2350
1259	14	B2630	MD	0297	000	.10	MI	N	OF	MD 298	375	350
1260	14	B2631	MD	0298	000	.1	MI	N	OF	HANDY POINT RD	1750	1850
1261	14	B2632	MD	0298	000	.10	MI	W	OF	MD 297	1725	1750
1262	14	B2633	MO	0298	000	.80	MI	E	OF	MD 297	2725	2850
1263	14	B2634	MD	0298	000	.10	MI	E	OF	MD 561	2625	2750
1264	14	B2635	MD	0298	000	.50	MI	E	OF	MD 292	2050	2150
1265	14	B2636	MO	0298	000	1.0	MI	W	OF	CO 42	1825	1850
1266	14	B2637	MD	0298	000	1.0	MI	E	OF	MD 448	1550	1550
1267	14	B2638	MD	0299	000	.70	MI	S	OF	BRAOFORO JOHNSON	600	475
1268	14	B2639	MD	0299	000	.50	MI	N	OF	MD 290	700	475
1269	14	B2640	US	0301	000	.70	MI	N	OF	MD 291	13000	8375
1270	14	B2641	US	0301	000	.60	MI	S	OF	MD 313	16400	9375
1271	14	B2642	US	0301	000	.20	MI	S	OF	MD 290	7925	8150
1272	14	B2643	MD	0313	000	.20	MI	N	OF	MD 291	2500	1275
1273	14	B2644	MD	0313	000	.30	MI	S	OF	US 301	1400	1375
1274	14	B2645	MD	D313	DDD	.40	MI	S	OF	MD 29D	2900	2475
1275	14	B2646	MO	0313	000	.40	MI	S	OF	MO 213	4800	2875
1276	14	B2647	MD	0444	000	.10	MI	S	OF	VANSANTS CORNER	400	275
1277	14	B2649	MD	0444	000	.50	MI	N	OF	MD 213	600	475
1278	14	B2651	MD	0445	000	.10	MI	S	OF	MD 20	3200	2975
1279	14	B2652	MD	0445	000	.50	MI	N	OF	MD 20	2700	2700
1280	14	B2653	MD	0445	000	.10	MI	S	OF	SWAN CREEK RD	600	600
1281	14	B2654	MD	0446	000	.20	MI	S	OF	LNGFRD BRICES ML	800	475
1282	14	B2655	MD	0446	000	.80	MI	S	OF	MD 20	800	575
1283	14	B2659	MD	0514	000	.20	MI	N	OF	MD 20	3700	3825
1284	14	B2660	MD	0561	000	.20	MI	S	OF	MD 298	675	750
1285	14	B2661	MD	0566	000	.50	MI	E	OF	MD 292	350	350
1286	14	B2662	MD	0661	000	.10	MI	S	OF	WHALEY RD	100	125
1287	14	B2663	MD	0664	000	.10	MI	E	OF	MD 289	700	725
1288	14	B2664	MD	0514	000	.50	MI	N	OF	PORTERS GRV-WRTN	425	450
1289	14	B2669	MD	0020	000	.10	MI	EAST	OF	MD 298	6800	3375
1290	14	B2671	MD	0213	000	.20	MI	S	OF	MD444	4400	4525
1291	14	B2672	MD	0291	000	.30	MI	EAST	OF	MD 213	6100	6225
1292	14	B2673	MD	0291	000	.10	MI	W	OF	MD 290	2975	3050
1293	14	B2674	MD	0330	000	.30	MI	WEST	OF	DEL. LINE	475	450
1294	15	B2700	MD	0027	000	.10	MI	N	OF	MD 355	18375	18950
1295	15	B2701	MO	0027	000	.10	MI	N	OF	OAVIS MILL RD	23100	18175
1296	15	B2702	MD	0027	000	.10	MI	N	OF	MD 108	18125	18650
1297	15	B2703	MD	0027	000	.50	MI	S	OF	MD 80	18400	17575
1298	15	B2704	MD	0028	000	.10	MI	E	OF	MD 109	2900	3775
1299	15	B2705	MO	0028	000	.10	MI	E	OF	PEACH TREE RD	4100	4075
1300	15	B2706	MD	0028	000	.10	MI	E	OF	MD 117	3875	3950
1301	15	B2707	MD	0028	000	.50	MI	E	OF	MD 107	13600	14025
1302	15	B2708	MD	0028	000	.10	MI	W	OF	MD 112	10500	10475
1303	15	B2709	MD	0028	DDD	.10	MI	E	OF	TURKEY PFT. FOOT RD	11625	11950
1304	15	B2710	MD	0028	000	.10	MI	W	OF	JONES LANE	18000	18525
1305	15	B2711	MD	0028	000	.10	MI	E	OF	QUINCE ORCHARD	20000	20075
1306	15	B2712	MD	0028	000	.10	MI	E	OF	IS-270	41325	42550
1307	15	B2713	MD	0028	000	.50	MI	W	OF	MD 586	32800	33725
1308	15	B2714	MD	0028	000	.10	MI	E	OF	MD 586	30600	28675
1309	15	B2715	MD	0028	000	.50	MI	E	OF	MD 586	40150	41350
1310	15	B2720	US	0029	000	.10	MI	N	OF	MD 97	35100	29275
1311	15	B2722	US	0029	000	.20	MI	S	OF	MD 193	67400	69425
1312	15	B2723	US	0029	000	.10	MI	N	OF	MD 193	65100	57775
1313	15	B2724	US	0029	000	.10	MI	S	OF	MD 650	51475	53050
1314	15	B2725	US	0029	000	.50	MI	N	OF	MD 650	53400	48075
1315	15	B2726	US	0029	000	.10	MI	S	OF	COLUM RD INDUSTRIAL PK	52900	49775
1316	15	B2728	US	0029	000	.50	MI	S	OF	MD 198	38475	39650
1317	15	B2729	US	0029	000	.10	MI	S	OF	HOWARD CO LINE	33275	34250
1318	15	B2730	MO	0080	000	.50	MI	W	OF	MD 27	5625	5850

US
MD 301
Co 393 DEL

DEL ✓


TOWNS CREEK RD

M)

M)

Co 96

DEL ✓




Fin Peggy

(1)

REINSTATE AADT STATIONS


- 01 B0523 MU 0410 041 .10 MI E of SETON DR
4300 3 (HPMS)
- 01 B0543 MD 0936 000 .10 MI N OF IS 68
~~1850~~ 1850 2 (HPMS)
- 01 B0549 MU 3690 041 .10 MI S OF MD 51
20325 2 (HPMS)
- 02 B0695 MU 0241 003 .40 MI N OF MD 665
14600 3 (HPMS) FOREST DR
- 02 B0767 CO 2836 000 .10 MI E of MD 393
8000 3 (HPMS)
- 02 B0768 CO 5464 000 .20 MI W of MD 387
27600 3 (HPMS)
- 02 B0769 CO 5464 000 .20 MI E of MD 387
28100 3 (HPMS)
- 02 B0770 CO 5464 000 .10 MI W of HILLSHIRE DR
27400 3 (HPMS)
- 02 B0824 MD 0179 000 .10 MI S of OLD MILL BOTTOM RD
20300 3 (dropped by error)



(2)

REINSTATE AADT STATIONS


- 03- B1130 Co 0773 000 .30 MI W OF MD45
23096 47100 31 (HPMS)
- 03- B1145 Co 0810 000 .20 MI W OF MD45
29859 36750 31 (HPMS)
- 04 - NONE
- 05- B1466 MD 0404 ~~BU~~ .10 MI W of MD 619
4400 3 (dropped by mistake)
- 06- B1579 Co 0247 000 .10 MI E of SPRINGDALE RD
3200 3 (HPMS)
- 07 - NONE
- 08- B1767 Co 1120 000 .20 MI S of PG Co/L
375 ~~1200~~ 31 (HPMS DONT SAMPLE)
- 09 - NONE
- 10- B1983 MD 0017 000 .30 MI N of US 40
1200 3 (DELETED BY MISTAKE)
- 10- B1991 MD 0351 000 .20 MI E of MANON WOODS RD
3400 3 (DELETED BY MISTAKE)



(3)

REINSTATE AADT STATIONS

- 10 B2031 Co 0719 000 .10 MI N OF BAUGHMANS LA
5700 3 (HPMS)
- 11 - NONE
- 12 - NONE
- 13 B2539 Co 1312 000 .10 MI E OF US 29
8823 15500 31 (HPMS)
- 14 - NONE
- 15 B2733 Co 5665 000 .10 MI S OF MD 390
62300 3 (HPMS)
- 15 B2909 MD 0586 000 .10 MI W OF MD 97
45600 3 (DELETED BY MISTAKE)
- 15 B2929 IS 0495 X SOUTH OF IS 495
37900 3 (DELETED BUT NEEDED)
- 15 B2931 Co 0166 000 .30 MI W OF MD 187
49650 3 (HPMS)
- 15 B2935 MD 0927 000 .50 MI E OF IS 270
53600 3 (HPMS)



(4)

REINSTATE AADT STATIONS

16 B3317 MU 0059 028 .10 MI S of MD 202
43300 3 (HPMS)

16 B3327 GV 0119 000 .30 MI E of MD 5
21900 3 (HPMS)

17 - NONE

18 - NONE

19 - NONE


20 - NONE

21 - B3902 MU 1960 073 .10 MI N OF PROSPECT AVE
9400 3 (HPMS)

21 B4016 MU 2000 073 .10 MI E OF NORTHERN AVE
13900 3 (HPMS)

22 B4146 Co 1106 000 .10 MI N OF LOBLOLLY LA
10500 3 (HPMS) + DONUT

22 B4151 Co 0286 000 .10 MI N OF GLEN AVE
5300 3 (HPMS) + DONUT




(5)

REINSTATE AADT STATIONS

22 B4154 MU 0771 133 .20 MI S. OF US 13 BU
1600 3 (HPMS) + DONUT


23 - none

24 - none



DELETESTATIONS

- B 1089 - now G 251 - no HPMIS
B 1589 - no MDSOK in channel
B 2039 - too close to B1535
B 2043 - MU 0270 (103) NOT MD 144
B 2604 - now G 359
B 2630 - now G 393
B 2654 - now G 96
B 2729 - too close to B2507
B 2731 - now G 6133
B 2830 - now G 697
B 3173 - now G 5198
B 3174 - now G 5199
B 3275 - now MU 0105 009
B 4024 - now G 995



1319	15	B2731	MD 0082 000 .20 MI N OF MD 191	5675	5850
1320	15	B2732	MD 0095 000 1.0 MI W OF MD 109	575	650
1321	15	B2734	MD 0097 000 .10 MI S OF MD 391	42800	44000
1322	15	B2735	MD 0097 000 .50 MI N OF MD 192	58675	60450
1323	15	B2736	MD 0097 000 .10 MI S OF MD 586	69700	58275
1324	15	B2737	MD 0097 000 .10 MI N OF MD 586	37250	38350
1325	15	B2738	MD 0097 000 .10 MI N OF MD 193	40875	42150
1326	15	B2739	MD 0097 000 1.0 MI N OF MD 193	60100	61900
1327	15	B2740	MD 0097 000 .20 MI S OF MD 182	54600	46975
1328	15	B2741	MD 0097 000 .10 MI N OF BACHELORS FOR	36575	37650
1329	15	B2742	MD 0097 000 .10 MI N OF EMORY LANE	37200	38325
1330	15	B2743	MD 0097 000 .50 MI S OF MD 108	36600	30875
1331	15	B2744	MD 0097 000 .20 MI N GOLD MINE RD	8875	9150
1332	15	B2745	MD 0107 000 .50 MI W OF MD 28	5150	5375
1333	15	B2746	MD 0108 000 .10 MI E OF MD 124	6500	5375
1334	15	B2747	MD 0108 000 .10 MI W OF MULLINIX MILL	4800	4925
1335	15	B2748	MD 0108 000 .10 MI W OF GRIFFITH RD	6500	6475
1336	15	B2749	MD 0108 000 .50 MI E OF BRINK RD	9600	9825
1337	15	B2750	MD 0108 000 .10 MI W OF MD 97	32900	25775
1338	15	B2751	MD 0108 000 .20 MI E OF MD 97	38700	39800
1339	15	B2752	MD 0108 000 .10 MI W OF MD 650	21500	5475
1340	15	B2753	MD 0108 000 .10 MI W OF HOWARD CO. LINE	11700	12125
1341	15	B2754	MD 0109 000 .50 MI N OF MD 107	3950	4050
1342	15	B2755	MD 0109 000 .50 MI S OF MD 28	2800	2825
1343	15	B2756	MD 0109 000 .50 MI N OF MD 28	1825	1850
1344	15	B2757	MD 0109 000 .10 MI S OF MD 95	1400	1275
1345	15	B2758	MD 0109 000 .10 MI N OF MD 95	1375	1450
1346	15	B2759	MD 0109 000 .10 MI W OF IS-270	1400	3375
1347	15	B2760	MD 0112 000 .10 MI N OF MD 190	2500	1475
1348	15	B2762	MD 0115 000 .20 MI W OF EMORY LANE	16250	16750
1349	15	B2763	MD 0117 000 .10 MI W OF MD 121	2775	2850
1350	15	B2764	MD 0117 000 .50 MI E OF MD 121	7700	5075
1351	15	B2765	MD 0117 ODD .10 MI E OF MD 118	17075	17550
1352	15	B2766	MD 0118 000 .50 MI N OF MD 28	4400	3275
1353	15	B2767	MD 0118 000 .10 MI N OF BLACK ROCK RD	3625	3750
1354	15	B2768	MD 0118 000 .10 MI N OF MD 117	11800	8875
1355	15	B2769	MD 0118 000 .20 MI S OF IS-270	37275	38350
1356	15	B2770	MD 0118 000 .50 MI S OF MD 355	25100	27075
1357	15	B2771	MD 0121 000 .50 MI N OF MD 28	325	350
1358	15	B2772	MD 0121 000 .10 MI S OF IS-270	3100	2275
1359	15	B2773	MD 0121 000 .50 MI S OF MD 355	8150	8350
1360	15	B2774	MD 0124 000 .20 MI N OF MD 28	20500	21125
1361	15	B2775	MD 0124 000 .20 MI S OF MD 117	20975	21650
1362	15	B2776	MD 0124 000 .10 MI N OF MD 117	34900	35925
1363	15	B2778	MD 0124 000 .30 MI N OF IS-270	73575	75750
1364	15	B2779	MD 0124 000 .20 MI N OF EMORY GRIVE RD	13800	14225
1365	15	B2780	MD 0124 000 .50 MI N OF MD 115	16450	16950
1366	15	B2781	MD 0124 000 .20 MI S OF WARFIELD RD	10300	10625
1367	15	B2782	MD 0124 000 .50 MI N OF BRINK RD	11975	12350
1368	15	B2783	MD 0124 000 .10 MI N OF WELSH RD	14100	14525
1369	15	B2784	MD 0182 000 .30 MI N OF MD 97	15300	16475
1370	15	B2785	MD 0182 000 .10 MI N OF MD 97	17900	18425
1371	15	B2786	MD 0182 000 .10 MI S BONIFANT RD	12725	13150
1372	15	B2787	MD 0182 000 .20 MI S OF MD 28	5200	4575
1373	15	B2788	MD 0182 000 .10 MI N OF MD 28	17500	14575
1374	15	B2789	MD 0182 000 .50 MI S OF MD 108	7500	8375
1375	15	B2792	MD 0185 000 .10 MI N OF D.C. LINE	40900	55675
1376	15	B2793	MD 0185 000 .10 MI S OF MD 410	57100	47975
1377	15	B2794	MD 0185 000 .10 MI N OF IS-495	47775	49250
1378	15	B2795	MD 0185 000 .50 MI S OF MD 547	44100	45425
1379	15	B2796	MD 0185 000 .10 MI N OF MD 192	69600	71600
1380	15	B2797	MD 0185 000 .10 MI S OF MD 586	37675	38825
1381	15	B2798	MD 0185 000 .20 MI N OF MD 586	37000	38125
1382	15	B2799	MD 0185 000 .10 MI S OF MD 97	42800	44000
1383	15	B2800	MD 0186 000 .20 MI N OF D.C. LINE	6400	5675
1384	15	B2801	MD 0186 000 .20 MI S OF MD 410	2200	5975


Delebe

*Bachelors for
Pines*


RD

OF


GRIVE RD




1385	15	B2802	MD	0187	000	.50	MI N OF MD 355	22900	31875
1386	15	B2804	MO	0187	000	.20	MI S OF IS-495	39800	46375
1387	15	B2805	MD	0187	000	.50	MI N OF IS-495	47750	49075
1388	15	B2806	MO	0187	000	.10	MI N OF IS-270	41175	42450
1389	15	B2807	MD	0188	000	.10	MI S OF MD 190	5750	5950
1390	15	B2808	MO	0188	000	.10	MI N OF MO 190	13100	9575
1391	15	B2809	MO	0188	000	.50	MI W OF MD 191	7050	7250
1392	15	B2810	MD	0188	000	.10	MI E OF MD 191	8800	7875
1393	15	B2811	MD	0189	000	.10	MI S OF MO 190	14525	14950
1394	15	B2812	MD	0189	000	.20	MI N OF TUCKMN LANE	17900	16275
1395	15	B2813	MD	0189	000	.50	MI S OF IS-270	20425	21050
1396	15	B2814	MD	0189	000	.10	MI S OF MD 28	24575	25350
1397	15	B2815	MD	0190	000	.10	MI E OF MD 112	3225	3350
1398	15	B2816	MD	0190	000	.50	MI W OF MD 189	18400	13575
1399	15	B2817	MD	0190	000	.90	MI W OF MD 188	39825	41050
1400	15	B2818	MD	0190	000	.20	MI W OF MD 188	49800	43775
1401	15	B2819	MO	0190	000	.20	MI W OF MD 614	47000	48425
1402	15	B2820	MD	0190	000	1.0	MI W OF D.C. LINE	43500	32775
1403	15	B2821	MO	0190	000	.30	MI W OF D.C. LINE	32825	33850
1404	15	B2822	MD	0191	000	1.0	MI N OF MO 188	19200	19700
1405	15	B2823	MO	0191	000	.10	MI S OF MD 188	16050	16550
1406	15	B2824	MD	0191	000	.50	MI N OF MD 82	16200	14375
1407	15	B2825	MO	0191	000	.30	MI S OF MO 82	12500	18875
1408	15	B2826	MO	0191	000	.10	MI S OF MD 355	14700	15100
1409	15	B2827	MD	0192	000	.10	MI E OF MD 185	38775	39950
1410	15	B2828	MD	0192	000	.30	MI W OF MD 391	8700	7775
1411	15	B2829	MD	0192	000	.20	MI W OF MD 97	7300	7500
1412	15	B2830	MD	0192	000	.20	MI E OF MD 97	12100	12975
1413	15	B2831	MD	0193	000	.10	MI W OF MD 97	25700	26425
1414	15	B2832	MD	0193	000	.10	MI E OF MD 97	30575	31450
1415	15	B2833	MO	0193	000	.50	MI W OF US 29	47200	40275
1416	15	B2834	MD	0193	000	.20	MI W OF IS-495	42125	43350
1417	15	B2835	MD	0193	000	.10	MI E OF MD 516	44400	38975
1418	15	B2836	MD	0193	000	.10	MI W OF MD 320	46325	47750
1419	15	B2837	MD	0193	000	.10	MI E OF MD 320	44600	40575
1420	15	B2838	MD	0195	000	.10	MI N OF O.C. LINE	12775	13150
1421	15	B2839	MD	0195	000	.50	MI S OF MD 193	17300	17800
1422	15	B2840	MD	0198	000	.20	MI E OF MD 650	13900	11375
1423	15	B2841	MD	0198	000	.10	MI E OF GOOD HOPE RD	16525	17050
1424	15	B2842	MD	0198	000	.10	MI W OF US 29	18600	19100
1425	15	B2843	MD	0198	000	.10	MI E OF US 29	29225	30350
1426	15	B2844	IS	0270	000	.10	MI E OF FREDERICK CO LINE (S)	64900	53175 ✓
1427	15	B2845	IS	0270	000	.50	MI W OF MD 121 (N)	67800	54875
1428	15	B2847	IS	0270	000	.10	MI W OF FIELDS RD (N)	111600	166475
1429	15	B2848	IS	0270	000	.10	MI E OF MD 28 (S)	145700	185475
1430	15	B2849	IS	0270	000	.20	MI W OF MONTROSE RD (N)	168125	186475
1431	15	B2850	IS	0270	000	.10	MI W OF TUCKERMAN LANE (N)	175925	185875
1432	15	B2851	IS	0270	Y	.50	MI W OF DEMOCRACY BLVD (N)	96325	85875
1433	15	B2852	IS	0270	000	.10	MI E OF MD 187 (S)	77025	87075
1434	15	B2854	MD	0320	000	.10	MI S OF MD 410	27900	28700
1435	15	B2855	MD	0320	000	.10	MI N OF MD 410 (E)	26275	27050
1436	15	B2856	MD	0320	000	.10	MI S OF SLIGO AVE (E)	20700	21300
1437	15	B2857	MD	0320	000	.10	MI N OF SLIGO AVE	23450	24150
1438	15	B2858	MD	0320	000	.10	MI S OF MD 193	33200	34100
1439	15	B2862	MD	0355	000	.10	MI S OF MD 191	41200	42400
1440	15	B2863	MD	0355	000	.10	MI S OF MD 410	63700	65600
1441	15	B2864	MD	0355	000	.10	MI N OF MD 410	35300	37475
1442	15	B2865	MD	0355	000	.20	MI S OF IS-495	60600	59075
1443	15	B2866	MD	0355	000	.10	MI N OF IS-495	66000	50175
1444	15	B2867	MO	0355	000	.10	MI N OF MD 547	55675	60875
1445	15	B2868	MD	0355	000	1.0	MI N OF MONTROSE RD	72000	57175
1446	15	B2869	MD	0355	000	.50	MI S OF GUDE DR	76400	47475
1447	15	B2870	MO	0355	000	.10	MI S OF FIELOS RO	46850	48250
1448	15	B2871	MD	0355	000	.50	MI S OF MD 124	35175	36250
1449	15	B2872	MO	0355	000	.50	MI N OF WATKINS MILL (N)	34700	26875
1450	15	B2873	MO	0355	000	.50	MI S OF MO 118	21150	21750



1451	15	B2874	MO	0355 000	.10 MI N OF MD 118	28100	23825
1452	15	B2875	MD	0355 000	.20 MI S OF NEW CUT RD	29200	6875
1453	15	B2876	MO	0355 000	.50 MI N OF MD 121	8625	8850
1454	15	B2877	MD	0355 000	1.0 MI S OF MD 109	10400	6875
1455	15	B2878	MD	0390 000	.10 MI S OF MD 410	31800	32700
1456	15	B2879	MD	0390 000	.10 MI N OF MD 410	32625	33650
1457	15	B2880	MO	0390 000	.10 MI S OF MD 97	26600	23475
1458	15	B2881	MD	0391 000	.50 MI E OF IS 495	10200	6675
1459	15	B2882	MO	0391 000	.10 MI W OF MD 97	14300	13075
1460	15	B2883	MD	0391 000	.10 MI E OF MD 97	6225	6450
1461	15	B2884	MD	0391 000	.10 MI W OF US 29	7700	5775
1462	15	B2885	MD	0391 000	.10 MI E OF US 29	6900	7100
1463	15	B2886	MD	0391 000	.50 MI W OF MD 320	5050	5250
1464	15	B2887	MD	0396 000	.20 MI E OF MD 614	20400	21025
1465	15	B2888	MD	0396 000	1.0 MI W OF D.C LINE	16700	16175
1466	15	B2889	MD	0396 000	.10 MI W OF D.C. LINE	40600	41825
1467	15	B2890	MD	0410 000	.10 MI E OF MD 355	16700	30975
1468	15	B2891	MD	0410 000	.10 MI W OF MD 185	36200	26475
1469	15	B2892	MD	0410 000	.10 MI E OF MD 185	19250	19850
1470	15	B2893	MO	0410 000	.30 MI W OF MD 390	48300	49700
1471	15	B2894	MD	0410 000	.70 MI W OF US 29	30700	31600
1472	15	B2896	MD	0410 000	.10 MI E OF US 29	16200	13875
1473	15	B2897	MO	0410 000	.10 MI W OF MD 320	12300	10875
1474	15	B2898	MO	0410 000	.20 MI W OF MD 195	11750	12150
1475	15	B2899	IS	0495 000	.50 MI W OF MD 187	99225	102250
1476	15	B2900	IS	0495 000	.10 MI E OF MD 187	95325	98150
1477	15	B2901	IS	0495 000	.20 MI W OF MD 391	199350	205350
1478	15	B2902	IS	0495 000	.10 MI E OF US 29	174950	180150
1479	15	B2903	MD	0516 000	.20 MI E OF US 29	5200	5275
1480	15	B2904	MD	0516 000	.20 MI E OF MD 787	10500	12375
1481	15	B2905	MD	0547 000	.10 MI E OF MD 355	16200	16625
1482	15	B2906	MD	0586 000	.10 MI W OF MD 185	51100	52625
1483	15	B2907	MD	0586 DDD	.1D MI W OF MD 185	45300	41075
1484	15	B2908	MO	0586 000	.10 MI E OF MD 193	23500	24225
1485	15	B2910	MD	0614 000	.10 MI S OF MD 396	22125	22750
1486	15	B2911	MD	0614 000	.10 MI N OF MD 396	16350	16850
1487	15	B2912	MD	0650 000	.10 MI N OF IS 495	53900	50175
1488	15	B2913	MD	0650 000	1.0 MI N OF IS 495	53900	49775
1489	15	B2914	MD	0650 000	.10 MI S OF US 29	53375	54950
1490	15	B2915	MD	0650 000	.10 MI N OF US 29	50500	52025
1491	15	B2916	MD	0650 000	.80 MI N OF US 29	50800	41775
1492	15	B2917	MD	0650 000	.10 MI N OF RANDOLPH RD	30875	31850
1493	15	B2918	MD	0650 000	.50 MI S OF MD 198	21500	22125
1494	15	B2919	MD	0650 000	.10 MI N OF MD 198	18600	13875
1495	15	B2920	MD	0650 000	.20 MI N OF MD 108	6075	6250
1496	15	B2921	MD	0787 000	.10 MI N OF MD 185	6700	6175
1497	15	B2922	MD	0787 000	.10 MI S OF MD 320	9300	9525
1498	15	B2925	MD	0787 000	.50 MI S OF MD 516	12600	18075
1499	15	B2924	MO	0117 000	.20 MI W OF IS-270	41850	43150
1500	15	B2944	MD	0027 000	.20 MI N OF MD 80	14200	13375
1501	15	B2945	MD	0027 000	.10 MI S OF MD 108	23200	14775
1502	15	B2946	MD	0028 000	.30 MI W OF I-270	33900	37275
1503	15	B2947	US	0029 000	.10 MI SOUTH OF I-495	64300	51175
1504	15	B2948	MD	0097 000	.10 MI N OF I-495	70200	72325
1505	15	B2949	MD	0115 000	.20 MI W OF MD 28	16600	17025
1506	15	B2950	MO	0124 000	.20 MI SOUTH OF MD 108	11400	11725
1507	15	B2951	MD	0185 000	.10 MI SOUTH OF I-495	56000	57625
1508	15	B2952	MD	0189 000	.10 MI SOUTH OF I-270	24700	22475
1509	15	B2953	MD	0191 000	.10 MI S OF I-495	9000	9225
1510	15	B2954	MD	0193 000	.30 MI E OF MD 185	51000	52525
1511	15	B2955	MO	0193 000	.20 MI W OF MD 586	21250	21850
1512	15	B2956	MD	0320 000	.10 MI N OF MD 193	23025	23750
1513	15	B2957	MO	0355 000	.40 MI S OF I-495	60825	62650
1514	15	B2958	MD	0547 000	.20 MI W OF MD 185	12750	13150
1515	15	B2959	MD	0586 000	.10 MI E OF MD 28	30575	31450
1516	15	B2960	MO	0650 000	.20 MI S OF I-495	52000	53500



1517	15	B2961	IS	0370	000	EAST OF I-270	52575	54150
1518	15	B2962	MD	0184	000	EAST OF US 29	14475	14950
1519	16	B3100	US	0001	000	.20 MI N OF D.C. LINE	22900	19175
1520	16	B3101	US	0001	000	.10 MI N OF MO 208	23800	24525
1521	16	B3102	US	0001	000	.10 MI N OF US 1 ALI	24250	25775
1522	16	B3103	US	0001	000	.10 MI N OF MD 410	28200	26675
1523	16	B3104	US	0001	000	.10 MI N OF MD 500	52200	47875
1524	16	B3405	US	0001	000	.10 MI S OF MD 193	40650	41850
1525	16	B3106	US	0001	000	.20 MI NORTH OF MD 193	60900	47275
1526	16	B3407	US	0001	000	.20 MI N OF IS 95	44400	41975
1527	16	B3108	US	0001	000	.10 MI N OF MD 212	30725	31650
1528	16	B3109	US	0001	000	.10 MI N OF MUIRKIRK RD	33100	28375
1529	16	B3110	US	0001	000	.10 MI N OF CONTEE	30000	30925
1530	16	B3411	US	0001	000	.10 MI N OF CHERRY LANE	40800	42025
1531	16	B3412	US	0001	AL	.20 MI N OF D.C. LINE	26300	27025
1532	16	B3113	US	0001	AL	.20 MI S OF US 1	15700	16125
1533	16	B3114	MD	0003	000	.40 MI N OF US-50	34400	37175
1534	16	B3115	MD	0004	000	.20 MI N OF US 301	33975	34875
1535	16	B3116	MD	0004	000	.20 MI S OF MD 223	37400	43475
1536	16	B3117	MD	0004	000	.20 MI N OF MD 223	41050	42650
1537	16	B3118	MD	0004	000	.50 MI S OF MD 337	51325	52850
1538	16	B3119	MD	0004	000	.20 MI S OF IS 95	61000	39375
1539	16	B3120	MD	0004	000	.20 MI N OF IS 951	34325	35650
1540	16	B3121	MD	0004	000	.10 MI S OF MD 458	37150	38250
1541	16	B3122	MD	0004	000	.10 MI S OF O.C. LINE	26725	27550
1542	16	B3123	US	0301	000	.20 MI N OF CHARLES CO LINE	59650	61450
1543	16	B3124	MD	0005	000	.10 MI N OF US 301	38700	42475
1544	16	B3125	MD	0005	000	.10 MI S OF SURRATTS RD	44675	46050
1545	16	B3126	MD	0005	000	.20 MI S OF MD 223	42100	35675
1546	16	B3127	MD	0005	000	.20 MI N OF MD 223	51075	49175
1547	16	B3428	MD	0005	000	.30 MI S OF MD 337	75900	60875
1548	16	B3129	MD	0005	000	.20 MI N OF MD 337	55450	57150
1549	16	B3430	MD	0005	000	.20 MI S OF IS 95	66500	57275
1550	16	B3431	MD	0005	000	.50 MI N OF IS-95	48650	50150
1551	16	B3432	MD	0005	000	.20 MI N OF MD 414	41200	35875
1552	16	B3434	MD	0005	000	.10 MI S OF MD 637	44200	45075
1553	16	B3435	US	0050	000	.10 MI E OF D.C. LINE	75200	77425
1554	16	B3436	US	0050	000	.20 MI E OF MD 201	69000	66775
1555	16	B3139	US	0050	000	.20 MI W OF IS 95	74100	76325
1556	16	B3440	IS	0595	000	.20 MI E OF IS 95	82100	84500
1557	16	B3441	IS	0595	000	.10 MI W OF MD 193	67100	69100
1558	16	B3442	IS	0595	000	.20 MI W OF US 301	53900	55500
1559	16	B3443	IS	0095	000	.30 MI N OF US 1	196125	202050
1560	16	B3444	IS	0095	000	.30 MI N OF MD 201	191250	196950
1561	16	B3145	IS	0095	000	.30 MI S OF MD 201	195050	200950
1562	16	B3147	IS	0095	000	.20 MI N OF US-50	185225	190750
1563	16	B3148	IS	0095	000	.10 MI S OF MD 704	170750	175850
1564	16	B3149	IS	0095	000	.20 MI S OF MD 202	161750	166650
1565	16	B3451	IS	0095	000	.10 MI S OF MD 4	138225	142350
1566	16	B3152	IS	0095	000	.20 MI N OF MD 5	119225	123750
1567	16	B3154	IS	0095	000	.20 MI S OF MD 414	116125	119650
1568	16	B3455	IS	0095	000	.20 MI S OF MD 210	129125	132950
1569	16	B3156	IS	0095	000	.50 MI N OF VA. LINE	152025	156550
1570	16	B3157	MD	0193	000	.10 MI W OF MD 650	38400	39525
1571	16	B3158	MD	0193	000	.10 MI E OF MD 650	54000	43575
1572	16	B3159	MD	0193	000	.20 MI E OF MD 212	36150	37250
1573	16	B3160	MD	0193	000	.10 MI W OF ADELPHI RD	28600	25475
1574	16	B3161	MD	0193	000	.30 MI E OF ADELPHI RD	30100	28775
1575	16	B3162	MD	0193	000	.40 MI W OF US 1	40475	41650
1576	16	B3163	MD	0193	000	.10 MI W OF MD 201	55900	57525
1577	16	B3464	MD	0193	000	.20 MI W OF IS 95	36000	44175
1578	16	B3165	MD	0193	000	.20 MI W OF MD 295	45125	46450
1579	16	B3166	MD	0193	000	.20 MI E OF MD 295	61400	63200
1580	16	B3167	MD	0193	000	.30 MI E OF MD 564	25700	25375
1581	16	B3468	MD	0193	000	.10 MI W OF MD 450	30150	31050
1582	16	B3469	MD	0193	000	.10 MI E OF MD 450	16600	17000



1583	16	B3170	MD	0197	000	.20	MI N OF US 301	15600	16025
1584	16	B3171	MD	0197	000	.10	MI S OF MD 450	24600	24275
1585	16	B3172	MD	0197	000	.10	MI N OF MD 450	20675	21250
1586	16	B3173	MD	0197	000	.10	MI N OF 6TH STREET	15100	2275
1587	16	B3174	MD	0197	000	.20	MI S OF JERICHO PK RD	14500	12675
1588	16	B3175	MD	0197	000	.20	MI S OF MD 295	18475	19050
1589	16	B3176	MD	0197	000	.20	MI N OF 295 MD 295	42300	43500
1590	16	B3177	MD	0201	000	.20	MI N OF D C LINE	130400	130700
1591	16	B3178	MD	0201	000	.10	MI N OF MD 295	26725	27550
1592	16	B3179	MD	0201	000	.30	MI S OF MD 450	32600	32875
1593	16	B3180	MD	0201	000	.20	MI N OF MD 450	37600	38700
1594	16	B3181	MD	0201	000	.10	MI S OF MD 412	31125	32050
1595	16	B3182	MD	0201	000	.10	MI N OF MD 410	49600	28275
1596	16	B3183	MD	0201	000	.10	MI N OF MD 434	39400	32175
1597	16	B3184	MD	0201	000	.10	MI S OF IS 95	52425	53950
1598	16	B3185	MD	0201	000	.10	MI N OF IS 95	38900	39475
1599	16	B3186	MD	0201	000	.20	MI S OF MD 212	26500	27200
1600	16	B3187	MD	0202	000	.20	MI N OF OLD MARLBORO PK	27050	27850
1601	16	B3188	MD	0202	000	.20	MI N OF MD 193	24000	19075
1602	16	B3189	MD	0202	000	.10	MI S OF MD 214	32400	27875
1603	16	B3190	MD	0202	000	.20	MI S OF IS 95	39850	41050
1604	16	B3191	MD	0202	000	.20	MI N OF IS 95	48000	39075
1605	16	B3192	MD	0202	000	.20	MI S OF MD 704	43700	45025
1606	16	B3193	MD	0202	000	.20	MI N OF MD 704	35150	36250
1607	16	B3194	MD	0202	000	.30	MI S OF US 50	44500	45075
1608	16	B3195	MD	0202	000	.20	MI N OF US 50	39700	39075
1609	16	B3196	MD	0202	000	.20	MI S OF MD 450	21150	21750
1610	16	B3197	MD	0202	000	.20	MI N OF MD 450	40400	41600
1611	16	B3198	MD	0208	000	.10	MI N OF US 1 ALD	15300	10975
1612	16	B3199	MD	0208	000	.40	MI N OF ALLISON ST	13575	13950
1613	16	B3200	MD	0208	000	.10	MI S OF MD 500	13000	13325
1614	16	B3201	MD	0210	000	.20	MI S OF MD 373	21400	19675
1615	16	B3202	MD	0210	000	.20	MI N OF MD 373	26450	27550
1616	16	B3203	MD	0210	000	.20	MI N OF OLD FORT RD	37400	31875
1617	16	B3206	MD	0210	000	.20	MI N OF IS 95	19250	19850
1618	16	B3207	MD	0210	000	.20	MI S OF D C LINE	32100	21175
1619	16	B3208	MD	0211	000	.20	MI S OF MD 501	17700	18200
1620	16	B3209	MD	0212	000	.20	MI N OF O C LINE	26000	26700
1621	16	B3210	MD	0212	000	.10	MI S OF MD 211	35500	36525
1622	16	B3211	MD	0212	000	.10	MI N OF MD 211	35600	32575
1623	16	B3212	MD	0212	000	.10	MI N OF MD 410	37000	38125
1624	16	B3214	MD	0212	000	.10	MI N OF MD 193	22900	23500
1625	16	B3215	MD	0212	000	.10	MI N OF ADELPHI RD	18900	14575
1626	16	B3216	MD	0212	000	.20	MI S OF IS 495	15700	16125
1627	16	B3217	MD	0212	000	.10	MI S OF CHERRY HILL	21300	19975
1628	16	B3218	MD	0214	000	.10	MI E OF O C LINE	20850	21450
1629	16	B3219	MD	0214	000	.10	MI W OF IS 95	49900	51300
1630	16	B3220	MD	0214	000	.10	MI E OF IS 95	38025	39150
1631	16	B3221	MD	0214	000	.20	MI E OF MD 202	40400	21075
1632	16	B3222	MD	0214	000	.10	MI E OF MD 556	17550	18050
1633	16	B3223	MD	0214	000	.20	MI W OF US 301	14175	14750
1634	16	B3225	MD	0218	000	.10	MI E OF O C LINE	16500	11775
1635	16	B3226	MD	0212	000	.10	MI E OF MD 458	22125	22750
1636	16	B3227	MD	0223	000	.30	MI N OF LIVINGSTON RD	7500	5075
1637	16	B3228	MD	0233	000	.20	MI N OF TEMPLE HILL RD	14125	14475
1638	16	B3229	MD	0223	000	.10	MI S OF 4D-5 MD 5	21725	21475
1639	16	B3230	MD	0223	000	.10	MI N OF MD 5	12425	14575
1640	16	B3231	MD	0223	000	.10	MI N OF ROSARYVILLE RD	23500	17475
1641	16	B3232	MD	0223	000	.30	MI S OF MD 4	12425	12750
1642	16	B3234	MD	0295	000	.10	MI N OF O C LINE	95600	98400
1643	16	B3235	MD	0295	000	.10	MI N OF MD 202	94100	83575
1644	16	B3236	MD	0295	000	.20	MI N OF MD 450	94900	74575
1645	16	B3237	MD	0295	000	.10	MI N OF IS 95	99700	69775
1646	16	B3238	MD	0295	000	.10	MI N OF MD 193	96600	54075
1647	16	B3240	MD	0295	000	.10	MI N OF MD 197	63300	59875
1648	16	B3244	US	0301	000	.20	MI N OF MD 381	26200	19575

Deleted
Deleted

1102


217

110

173

MD 5


MD 50



1649	16	B3242	US 0301 000 .20 MI S OF MD 4	25575	26550
1650	16	B3243	US 0301 000 .20 MI N OF MD 725	31975	33150
1651	16	B3244	US 0301 000 .20 MI S OF MD 214	31875	33050
1652	16	B3245	US 0301 000 .20 MI N OF MD 214	33850	35150
1653	16	B3246	US 0301 000 .10 MI S OF MD 197	35725	37050
1654	16	B3247	MD 0332 000 .10 MI E OF D.C. LINE	14800	12175
1655	16	B3248	MD 0332 000 .10 MI W OF MD 214	10600	12275
1656	16	B3249	MD 0337 000 .30 MI N OF MD 5	29500	31575
1657	16	B3250	MD 0337 000 .20 MI N OF SUITLAND RD	31000	31975
1658	16	B3252	MD 0337 000 .10 MI S OF MD 4	18000	16475
1659	16	B3253	MD 0373 000 .10 MI N OF MD 210	14400	18575
1660	16	B3254	MD 0373 000 .10 MI S OF MD 5	2700	2575
1661	16	B3255	MD 0381 000 .20 MI N OF US 301	7000	8075
1662	16	B3256	MD 0381 000 .10 MI N OF MD 382	2925	3050
1663	16	B3258	MD 0382 000 .10 MI N OF MD 381	1150	1150
1664	16	B3259	MD 0382 000 .10 MI S OF US 301	5025	5150
1665	16	B3260	MD 0410 000 .10 MI W OF MD 650	19300	14675
1666	16	B3261	MD 0410 000 .10 MI E OF MD 650	18625	19150
1667	16	B3262	MD 0410 000 .10 MI W OF MD 212	26200	21075
1668	16	B3263	MD 0410 000 .10 MI E OF MD 212	23575	24250
1669	16	B3264	MD 0410 000 .10 MI W OF MD 500	30700	22675
1670	16	B3265	MD 0410 000 .10 MI W OF US 1	37775	38950
1671	16	B3266	MD 0410 000 .10 MI W OF MD 201	36800	44675
1672	16	B3267	MD 0410 000 .10 MI E OF MD 201	36575	37650
1673	16	B3268	MD 0414 000 .20 MI E OF MD 210	21500	19875
1674	16	B3269	MD 0414 000 .20 MI W OF IS 95	29025	29850
1675	16	B3270	MD 0414 000 .20 MI E OF IS 95	28700	40475
1676	16	B3271	MD 0414 000 .10 MI W OF MD 5	37025	38150
1677	16	B3272	MD 0414 000 .10 MI S OF MD 458	30200	30575
1678	16	B3273	MD 0414 000 .10 MI N OF MD 458	15375	31100
1679	16	B3274	MD 0430 000 .10 MI E OF US 1	21400	22000
1680	16	B3275	MD 0434 000 .10 MI W OF MD 201	6300	3275
1681	16	B3276	MD 0450 DDD .10 MI E OF US 1 ALT	37700	35475
1682	16	B3277	MD 0450 000 .10 MI E OF MD 201	35675	36750
1683	16	B3278	MD 0450 000 .10 MI W OF MD 295	36300	23075
1684	16	B3279	MD 0450 000 .10 MI E OF MD 295	33425	34450
1685	16	B3280	MD 0450 000 .10 MI W OF IS 95	37000	31675
1686	16	B3281	MD 0450 000 .10 MI E OF IS 95	56500	20875
1687	16	B3282	MD 0450 000 .10 MI E OF MD 564	22800	16475
1688	16	B3283	MD 0450 000 .10 MI W OF MD 193	13250	13650
1689	16	B3284	MD 0450 000 .20 MI W OF MD 197	21700	23075
1690	16	B3285	MD 0450 000 .20 MI E OF MD 197	16050	16550
1691	16	B3287	MD 0458 000 .10 MI W OF MD 4	40725	41950
1692	16	B3288	MD 0458 000 .10 MI W OF MARLBORO RD	25600	23575
1693	16	B3289	IS 0495 000 .10 MI W OF MD 212	194250	200050
1694	16	B3291	MD 0500 000 .10 MI E OF D.C. LINE	25325	26050
1695	16	B3292	MD 0500 000 .10 MI E OF MD 501	22800	33375
1696	16	B3296	MD 0501 000 .10 MI W OF MD 500	13775	14150
1697	16	B3297	MD 0556 000 .20 MI N OF MD 202	5450	9175
1698	16	B3298	MD 0193 000 .10 MI S OF MD 214	9700	11275
1699	16	B3299	MD 0193 000 .20 MI N OF MD 214	12075	12450
1700	16	B3300	MD 0564 000 .10 MI E OF MD 450	18900	12275
1701	16	B3301	MD 0564 000 .20 MI E OF MD 193	9825	10150
1702	16	B3302	MD 0637 000 .10 MI W OF MD 5	15700	22775
1703	16	B3303	MD 0650 000 .10 MI N OF D.C. LINE	38900	35975
1704	16	B3304	MD 0650 000 .10 MI S OF MD 410	41275	42550
1705	16	B3305	MD 0650 000 .10 MI S OF MD 193	44800	37275
1706	16	B3306	MD 0650 000 .10 MI N OF MD 193	35650	36750
1707	16	B3307	MD 0704 000 .20 MI E OF D C LINE	23100	20575
1708	16	B3308	MD 0704 000 .10 MI E OF SHERRIFF RD	25500	27575
1709	16	B3309	MD 0704 000 .20 MI W OF MD 202	31200	27675
1710	16	B3310	MD 0704 000 .20 MI E OF MD 202	28500	25275
1711	16	B3311	MD 0704 000 .10 MI W OF IS 95	26000	20875
1712	16	B3312	MD 0704 000 .20 MI W OF US-50	33500	15375
1713	16	B3313	MD 0704 000 .20 MI E OF US 50	27500	21975
1714	16	B3330	US 0001 AL .10 MI N OF MD 208	32800	27875

deleted

*73 395
23 595*



1715	16	B3331	MD	0004	000	.20 MI N OF MD 458	30900	25675
1716	16	B3334	US	0050	000	.10 MI E OF MD 202	54000	45875
1717	16	B3336	MD	0197	000	.10 MI S OF MD 198	30050	23275
1718	16	B3337	MD	0198	000	.20 MI W OF I-95	40200	38575
1719	16	B3339	MD	0202	000	.20 MI S OF MD 193	20200	18575
1720	16	B3340	MD	0210	000	.20 MI S OF I-95	25800	26525
1721	16	B3341	MD	0212	000	.10 MI S OF MD 193	45600	46925
1722	16	B3342	MD	0214	000	.30 MI E OF US 301	11250	11650
1723	16	B3343	MD	0214	000	.10 MI W OF MD 332	38500	39600
1724	16	B3344	MD	0295	000	.20 MI S OF MD 197	68650	70750
1725	16	B3345	MD	0381	000	.20 MI S OF MD 382	3625	3750
1726	16	B3346	MD	0450	000	.10 MI W OF IS 95	31825	33050
1727	16	B3347	MD	0458	000	.20 MI S OF MD 218	42725	44050
1728	16	B3348	MD	0500	000	.10 MI E OF MD 410	16325	16850
1729	16	B3349	MD	0564	000	.10 MI W OF MD 197	8450	8750
1730	16	B3350	IS	0095	000	NORTH OF MD 212	143650	147950
1731	16	B3351	IS	0295	000	SOUTH OF O.C. LINE	70400	72500
1732	16	B3352	IS	0095	X	PARK AND RIOE	27900	28700
1733	16	B3353	IS	0095	000	.05 SOUTH OF MD 212	151250	155750
1734	17	B3500	MD	0008	000	.50 MI N OF KENT PT. RD	2800	2825
1735	17	B3501	MD	0180	000	.10 MI E OF US 50	7200	7525
1736	17	B3502	MD	0180	000	.10 MI E OF JOSEPH BOYLES	3300	3400
1737	17	B3503	MD	0180	000	.50 MI W OF CHERRY LANE	2100	2125
1738	17	B3504	MD	0019	000	.50 MI W OF MD 405	925	950
1739	17	B3505	MD	0019	000	.10 MI W OF US 301	675	650
1740	17	B3506	MD	0019	000	.10 MI E OF US 301	525	550
1741	17	B3507	MD	0019	000	1.0 MI W OF MD 313	575	625
1742	17	B3508	US	0050	000	.50 MI W OF MD 456A	29200	30725
1743	17	B3509	US	0050	000	1.0 MI W OF MD 213	31300	32225
1744	17	B3540	US	0050	000	.50 MI E OF MD 213	20700	21725
1745	17	B3511	MD	0213	000	.10 MI S OF MD 309	4800	4925
1746	17	B3512	MD	0213	000	1.0 MI N OF MD 309	4200	4575
1747	17	B3513	MD	0213	000	.50 MI S OF MD 18	8100	6475
1748	17	B3514	MD	0213	000	.50 MI S OF S.E. CREEK RD	5750	5950
1749	17	B3515	MD	0213	000	1.0 MI N OF MD 300	6300	5675
1750	17	B3516	MD	0213	000	1.0 MI S OF UNION CH RD	7600	7875
1751	17	B3517	MD	0290	000	.10 MI S OF US 301	1700	1375
1752	17	B3518	MD	0290	000	.50 MI N OF US 301	4000	2275
1753	17	B3519	MD	0290	000	1.0 MI S OF MD 544	2000	2000
1754	17	B3520	MD	0300	000	.50 MI E OF BARCLAY RD	800	575
1755	17	B3521	MD	0300	000	.10 MI W OF US 301	1400	1400
1756	17	B3522	MD	0300	000	.10 MI W OF MD 290	2300	1675
1757	17	B3523	MD	0300	000	.50 MI W OF MD 313	3300	2375
1758	17	B3524	MD	0300	000	.10 MI W OF PETERS CORNER RD	1450	1450
1759	17	B3525	US	0301	000	.10 MI N OF US 50	23800	24725
1760	17	B3526	US	0301	000	.50 MI N OF MD 456A	19900	14575
1761	17	B3527	US	0301	000	.10 MI N OF MD 304	12400	12825
1762	17	B3528	US	0301	000	.10 MI N OF MD 305	11525	11950
1763	17	B3529	US	0301	000	.50 MI N OF MD 19	10900	12075
1764	17	B3530	MD	0302	000	.10 MI E OF DELL FOXX RD	2000	2075
1765	17	B3531	MD	0302	000	.10 MI W OF MD 313	2400	2175
1766	17	B3532	MD	0304	000	.10 MI E OF SPIDER WEB RD	3400	3525
1767	17	B3533	MD	0304	000	.50 MI E OF N. HIBERNIA RD	2600	2625
1768	17	B3534	MD	0304	000	.50 MI W OF MD 213	3200	2975
1769	17	B3535	MD	0304	000	.50 MI E OF MD 213	2700	2725
1770	17	B3536	MD	0304	000	1.0 MI W OF MD 481	2125	2150
1771	17	B3537	MD	0304	000	1.0 MI E OF MD 481	1950	2050
1772	17	B3538	MD	0305	000	.50 MI E OF MD 213	2600	1175
1773	17	B3539	MD	0305	000	.50 MI E OF US 301	250	250
1774	17	B3540	MD	0309	000	.10 MI N OF BACK STARR RD	1900	1900
1775	17	B3541	MD	0313	000	.10 MI N OF MD 19	1475	1550
1776	17	B3542	MD	0313	000	.50 MI S OF MERRICK CORNER RD	1850	1950
1777	17	B3543	MD	0313	000	.50 MI S OF MD 302	2400	1675
1778	17	B3544	MD	0313	000	.50 MI S OF MD 300	2800	3675
1779	17	B3545	MD	0313	000	.50 MI N OF MD 300	1500	1875
1780	17	B3546	MD	0313	000	.10 MI S OF KENT CO LINE	1000	1000

THE UNIVERSITY OF CHICAGO

PHYSICS DEPARTMENT

530 CHICAGO

ILLINOIS

U.S.A.


CHICAGO, ILL.

60637

TEL. 733-9328

WWW.PHYSICS.UCHICAGO.EDU

1781	17	B3549	MD 0405 000	1.0 MI N OF MD 304	325	350
1782	17	B3550	MD 0405 000	.50 MI S OF MURPHY RD	375	350
1783	17	B3551	MD 0405 000	.50 MI S OF MD 19	625	650
1784	17	B3552	MD 0481 000	1.0 MI S OF MD 304	475	450
1785	17	B3553	MD 0544 000	.10 MI E OF BOWERS RD	2400	1975
1786	17	B3554	MD 0544 000	.50 MI W OF MD 290	3500	2275
1787	17	B3555	MD 0544 000	.10 MI W OF US 301	2200	1875
1788	17	B3556	MD 0662 000	.50 MI S OF US 50	700	725
1789	17	B3561	MD 0008 000	.20 MI S OF US 301 50	22000	11875
1790	17	B3562	MD 0213 000	.10 MI S OF KENT CO LINE	16700	10375
1791	17	B3563	MD 0213 000	.10 MI S OF MD 304	12500	10275
1792	17	B3564	MD 0300 000	.20 MI W OF DELAWARE LINE	2300	2325
1793	17	B3565	US 0301 000	.10 MI E OF MD 18C 13	23900	24825
1794	17	B3566	US 0301 000	.10 MI S OF KENT CO LINE	10200	9375
1795	17	B3567	MD 0302 000	.10 MI W OF CAROLINE LINE	1300	1975
1796	17	B3568	MD 0304 000	.10 MI W OF CAROLINE LINE	950	950
1797	17	B3570	MD 0313 000	.20 MI W OF CAROLINE LINE	1425	1450
1798	17	B3571	MD 0018 000	LOVE POINT A	3900	775
1799	18	B3602	MD 0005 000	.30 MI N OF MD 247	4625	4875
1800	18	B3601	MD 0005 000	1.0 MI S OF MD 584	5000	5125
1801	18	B3602	MD 0005 000	.20 MI N OF MD 584	3600	3725
1802	18	B3603	MD 0005 000	.10 MI N OF SNOW HILL RD	4400	4525
1803	18	B3604	MD 0005 000	1.0 MI S OF MD 246	3600	3725
1804	18	B3605	MD 0005 000	.10 MI N OF MD 246	14000	14425
1805	18	B3606	MD 0005 000	.10 MI S OF MD 249	12200	12525
1806	18	B3607	MD 0005 000	.50 MI S OF MD 244	8625	8850
1807	18	B3608	MD 0005 000	.20 MI S OF MD 326 MD 5134 ✓	10875	11250
1808	18	B3609	MD 0005 000	.10 MI N OF MD 245	13575	13950
1809	18	B3610	MD 0005 000	.30 MI S OF MD 234	13675	14050
1810	18	B3611	MD 0005 000	.50 MI S OF MD 247	6625	6850
1811	18	B3615	MD 0005 000	.50 MI N OF MD 238	6800	6175
1812	18	B3614	MD 0005 000	.10 MI N OF MD 235	18900	17975
1813	18	B3615	MD 0006 000	.50 MI W OF MD 5	3300	3775
1814	18	B3616	MD 0006 000	.10 MI E OF MD 5	1600	2275
1815	18	B3617	MD 0006 000	.10 MI W OF MD 235	1500	1575
1816	18	B3618	MD 0234 000	.30 MI W OF MD 238	7300	3275
1817	18	B3619	MD 0234 000	.30 MI E OF MD 238	3400	3175
1818	18	B3620	MD 0234 000	.20 MI W OF MD 242	5900	4275
1819	18	B3621	MD 0234 000	.20 MI W OF MD 5	6150	6350
1820	18	B3622	MD 0235 000	1.0 MI N OF MD 5	2400	1875
1821	18	B3623	MD 0235 000	.10 MI N OF TRAPP RD	3800	3925
1822	18	B3624	MD 0235 000	.50 MI S OF MD 712	7200	7425
1823	18	B3625	MD 0235 000	.30 MI S OF MD 246	28600	10875
1824	18	B3626	MD 0235 000	.50 MI N OF MD 246	28075	28950
1825	18	B3627	MD 0235 000	.10 MI N OF TOWN CREEK DR	30825	31750
1826	18	B3628	MD 0235 000	.50 MI S OF CLARKS LANDING RD	18975	19550
1827	18	B3629	MD 0235 000	.50 MI S OF MD 245	15575	16050
1828	18	B3630	MD 0235 000	1.0 MI N OF MD 245	14175	13575
1829	18	B3632	MD 0235 000	.20 MI N OF MD 247	14500	11575
1830	18	B3633	MD 0235 000	.10 MI N OF MD 6	12450	13675
1831	18	B3634	MD 0236 000	.50 MI S OF MD 5	2900	2875
1832	18	B3635	MD 0238 000	.50 MI N OF MD 242	1900	1075
1833	18	B3636	MD 0238 000	.50 MI S OF MD 234	1400	1075
1834	18	B3637	MD 0238 000	.30 MI N OF MD 234	1200	1175
1835	18	B3638	MD 0239 000	.30 MI W OF MD 520	300	275
1836	18	B3639	MD 0242 000	.10 MI S OF WATERLOO RD	400	875
1837	18	B3640	MD 0242 000	.30 MI S OF MD 238	5700	2975
1838	18	B3641	MD 0242 000	.50 MI S OF MD 234	2900	5175
1839	18	B3642	MD 0242 000	.50 MI N OF MD 234	4300	1675
1840	18	B3643	MD 0242 000	.10 MI S OF MD 5	2175	2250
1841	18	B3644	MD 0243 000	.50 MI S OF BULL RD	2425	2450
1842	18	B3645	MD 0243 000	.20 MI S OF MD 5	4550	4650
1843	18	B3646	MD 0244 000	1.0 MI E OF MD 5	1550	1550
1844	18	B3647	MD 0244 000	.20 MI W OF MD 249	1700	1725
1845	18	B3649	MD 0245 000	.50 MI N OF MD 5	9875	10150
1846	18	B3650	MD 0245 000	.30 MI S OF MD 235	2125	2150



1847	18	B3651	MD	0245	000	1.0	MI N OF MD 235	1625	1650
1848	18	B3652	MO	0247	000	.50	MI N OF MO 235	3300	2775
1849	18	B3653	MD	0249	000	.10	MI S OF LIGHTHOUSE RD	3200	1675
1850	18	B3654	MO	0249	000	.20	MI N OF MD 244	4800	4925
1851	18	B3657	MO	0470	000	.50	MI S OF MD 242	700	875
1852	18	B3658	MD	0471	000	.30	MI N OF MD 5	1700	1725
1853	18	B3659	MD	0472	000	.20	MI N OF MD 235	2275	2350
1854	18	B3660	MD	0489	000	.10	MI W OF MD 235	1300	1325
1855	18	B3662	MD	0520	000	.10	MI S OF MD 239	900	475
1856	18	B3664	MD	0712	000	.20	MI N OF MD 235	3800	3925
1857	18	B3665	MO	0005	000	.20	MI S OF CHAR CO/L	23325	24775
1858	18	B3666	MO	0005	000	.20	MI S OF MD 235	6800	7875
1859	18	B3669	MD	0246	000	.50	MI EAST OF MD 5	14975	15450
1860	18	B3670	MD	0249	000	.40	MI SOUTH OF MD 244	3725	3850
1861	19	B3700	US	0013	000	.10	MI S OF MD 364	14800	11775
1862	19	B3701	US	0013	000	.50	MI N OF MD 667	14100	10375
1863	19	B3702	US	0013	000	.50	MI S OF WESTOVER RD	15600	16125
1864	19	B3703	US	0013	000	.30	MI S OF MD 413	11025	11450
1865	19	B3704	US	0013	000	.50	MI N OF MD 413	15875	16450
1866	19	B3705	US	0013	000	.10	MI N OF PERRY RD	19400	20475
1867	19	B3706	US	0013	000	.10	MI S OF MD 363	16200	19375
1868	19	B3707	US	0013	000	.10	MI N OF MD 363	16625	17250
1869	19	B3708	US	0013	000	.50	MI N OF MD 362	16300	19875
1870	19	B3711	MD	0361	000	.10	MI E OF FISHING IS RD	1175	1250
1871	19	B3712	MD	0361	000	.10	MI E OF MILLARD LONG RD	1275	1350
1872	19	B3713	MD	0361	000	.50	MI W OF MD 413	1575	1650
1873	19	B3714	MD	0362	000	.10	MI E OF BLACK RD	1550	1550
1874	19	B3715	MD	0362	000	.50	MI W OF US 13	5100	2475
1875	19	B3716	MD	0363	000	.20	MI W OF PAUL BENTON RD	800	575
1876	19	B3717	MD	0363	000	.10	MI W OF DEAL ISL BRG	900	900
1877	19	B3718	MD	0363	000	.20	MI W OF PARK CREEK STRER	1900	1900
1878	19	B3719	MD	0363	000	.10	MI W OF MESSICK RD	1700	1725
1879	19	B3720	MD	0363	000	.50	MI W OF MD 627	1700	1475
1880	19	B3721	MD	0363	000	.50	MI E OF MD 627	2300	2325
1881	19	B3722	MD	0364	000	.10	MI S OF WOR CO. LINE	1500	875
1882	19	B3723	MD	0380	000	.10	MI S OF STATE RD	1425	1450
1883	19	B3724	MD	0380	000	.10	MI S OF JOHNSON CK RD	1025	1050
1884	19	B3725	MD	0388	000	.50	MI E OF MD 675	1300	1075
1885	19	B3726	MD	0413	000	.50	MI S OF MD 460	4600	4700
1886	19	B3727	MD	0413	000	.10	MI N OF MD 358	4600	4700
1887	19	B3728	MD	0413	000	.10	MI S OF MD 667	4700	4800
1888	19	B3729	MD	0413	000	.10	MI S OF MD 361	4175	4350
1889	19	B3730	MD	0529	000	.10	MI S OF MD US C 13	200	575
1890	19	B3731	MD	0667	000	.10	MI E OF CASH CRNR RD	2200	1175
1891	19	B3734	MD	0675	000	.10	MI N OF MD 362	5200	5325
1892	19	B3735	MD	0675	000	.10	MI N OF MD 918	4300	11375
1893	19	B3739	US	0013	000	.10	MI N OF MD 364	17700	15375
1894	19	B3740	MD	0363	000	.10	MI W OF US 13	4500	4625
1895	19	B3742	MD	0413	000	.20	MI SOUTH OF MD 357	6000	6100
1896	19	B3743	MD	0413	000	.20	MI E OF MD 357	4125	4250
1897	20	B3801	MD	0033	000	.50	MI E OF KNAPPS NAR BRIDGE	2200	1375
1898	20	B3802	MD	0033	000	.20	MI W OF NEW RD	2300	1875
1899	20	B3803	MD	0033	000	.30	MI W OF MACKS LA	3100	2675
1900	20	B3804	MD	0033	000	.10	MI W OF MD 579	9600	3275
1901	20	B3805	MD	0033	000	.30	MI E OF MD 579	3700	4375
1902	20	B3806	MD	0033	000	.30	MI W OF SOLITUDE RD	5375	5550
1903	20	B3807	MO	0033	000	.10	MI W OF MO 370	13900	14325
1904	20	B3808	MD	0033	000	.20	MI W OF MD 322	15500	12375
1905	20	B3809	MD	0322	000	.10	MI N OF MD 565	15200	15925
1906	20	B3810	US	0050	000	.20	MI S OF MD 309	28000	26375
1907	20	B3811	US	0050	000	.10	MI S OF MD 328	30100	31025
1908	20	B3812	US	0050	000	.50	MI S OF MD 331	22900	21775
1909	20	B3813	US	0050	000	.50	MI S OF MD 565	21700	22825
1910	20	B3814	MD	0303	000	.50	MI S OF MD 309	200	200
1911	20	B3815	MD	0303	000	.40	MI S OF MD 404 ALT	275	250
1912	20	B3816	MD	0309	000	.50	MI N OF US 50	6900	4775

Fishing Island


Rock

Creek


US 13

Corner


Texas Corner - N
Now
BRIDGE




1913	20	B3817	MD	0309	000	.10	MI	S	OF	MO	303	2025	2050	
1914	20	B3818	MO	0309	000	.10	MI	N	OF	MO	303	1875	1950	
1915	20	B3819	MD	0322	000	.10	MI	N	OF	MD	333	12000	9675	
1916	20	B3821	MD	0328	000	.50	MI	E	OF	US	50	8100	8325	
1917	20	B3822	MD	0329	000	.20	MI	E	OF	SCHOOL	HOUSE	LANE	2400	2425
1918	20	B3823	MD	0329	000	.10	MI	E	OF	MD	33	2700	1375	
1919	20	B3824	MD	0331	000	.20	MI	E	OF	US	50	9900	10225	
1920	20	B3825	MD	0331	000	.20	MI	W	OF	US	50	16800	8875	
1921	20	B3826	MD	0333	000	.20	MI	S	OF	EVERGREEN	RD	6000	2275	
1922	20	B3827	MD	0333	000	.30	MI	S	OF	MD	322	8000	5675	
1923	20	B3828	MD	0370	000	.50	MI	N	OF	MD	33	3300	2075	
1924	20	B3829	MD	0404	000	.10	MI	W	OF	US	50	600	600	
1925	20	B3830	MD	0404	000	.10	MI	E	OF	US	50	13800	8975	
1926	20	B3831	MD	0404	000	.10	MI	W	OF	MD	404	AL	10575	10850
1927	20	B3832	MD	0404	AL	.10	MI	W	OF	MD	309	625	650	
1928	20	B3833	MD	0451	000	.50	MI	N	OF	MD	33	400	425	
1929	20	B3834	MD	0565	000	.10	MI	N	OF	US	50	300	325	
1930	20	B3835	MD	0565	000	.10	MI	S	OF	LANO	AFF	RD	400	400
1931	20	B3836	MO	0565	A	.20	MI	N	OF	MD	333	5700	5800	
1932	20	B3838	MD	0565	A	.30	MI	N	OF	MD	322	7800	1575	
1933	20	B3839	MD	0579	000	.50	MI	N	OF	NEAVITT	<i>RD</i>	800	475	
1934	20	B3840	MD	0579	000	.10	MI	S	OF	MAY	PORT	RD	1175	1250
1935	20	B3841	MD	0579	000	.50	MI	S	OF	MD	33	2100	1575	
1936	20	B3842	MD	0662	C	.50	MI	N	OF	US	50	400	425	
1937	20	B3843	MD	0662	B	.40	MI	S	OF	SKIPTON	LANDING	RD	800	175
1938	20	B3844	MO	0662	000	.50	MI	S	OF	MD	404	1100	575	
1939	20	B3845	MD	0033	000	.20	MI	E	OF	MD	370	20600	11175	
1940	20	B3847	MD	0033	000	.10	MI	WEST	OF	MD	322	8600	8825	
1941	20	B3848	MD	0328	000	.10	MI	S	OF	CAROLINE	CO/L	5200	4075	
1942	20	B3849	MO	0329	000	.10	MI	S	OF	MD	33	1875	1950	
1943	21	B3900	US	0011	000	.10	MI	N	OF	POTOMAC	RIVER	7600	5975	
1944	21	B3901	US	0011	000	.10	MI	S	OF	IS-81	RAMPS	14500	14475	
1945	21	B3903	US	DD11	DDD	.20	MI	S	OF	NORTHERN	AVE	177DD	15275	
1946	21	B3904	US	0011	000	.10	MI	N	OF	LONG	MEADOW	RD	24700	25425
1947	21	B3905	US	0011	000	.10	MI	N	OF	SHOWALTER	RD	10900	12075	
1948	21	B3906	US	0011	000	.20	MI	S	OF	PENNA.	LINE	7600	6975	
1949	21	B3907	MD	0034	000	.10	MI	E	OF	W	VIRGINIA	LINE	5000	5125
1950	21	B3908	MD	0034	000	.20	MI	E	OF	MD	65	4700	4825	
1951	21	B3909	IS	0068	000	.20	MI	W	OF	IS-70		15500	15575	
1952	21	B3911	IS	0070	000	.20	MI	E	OF	HOLLOW	RD	25500	26225	
1953	21	B3912	US	0040	000	.10	MI	E	OF	IS	70	1075	1150	
1954	21	B3914	US	0040	000	.30	MI	E	OF	MD	56	1175	1250	
1955	21	B3917	US	0040	000	.10	MI	W	OF	MD	63	9900	10075	
1956	21	B3919	US	0040	000	.10	MI	W	OF	COLONIAL	DR.	28900	31475	
1957	21	B3920	US	0040	000	.40	MI	E	OF	EMMERT	RD	23200	20175	
1958	21	B3921	US	0040	000	.20	MI	E	OF	MD	66	5700	5825	
1959	21	B3922	US	0040	000	.10	MI	W	OF	FRED.	CO./L	3500	7775	
1960	21	B3923	US	0040	AL	.10	MI	W	OF	WILSON	BLVD	13200	11475	
1961	21	B3924	US	0040	AL	.30	MI	W	OF	MD	68	8500	8725	
1962	21	B3925	US	0040	AL	.20	MI	W	OF	MD	66	8400	8625	
1963	21	B3926	US	0040	AL	.20	MI	E	OF	MD	66	12000	12325	
1964	21	B3927	US	0040	AL	.20	MI	E	OF	MD	67	4800	4925	
1965	21	B3928	MD	0056	000	.20	MI	W	OF	SHANKTOWN	RD	450	450	
1966	21	B3929	MD	0057	000	.20	MI	N	OF	US	40	1775	1850	
1967	21	B3930	MD	0057	000	.20	MI	S	OF	MD	494	1100	1125	
1968	21	B3931	MD	0058	000	.20	MI	E	OF	MD	63	4900	5775	
1969	21	B3932	MD	0058	000	.10	MI	E	OF	IS - 81	RAMPS	9600	8675	
1970	21	B3933	MD	0060	000	.10	MI	E	OF	NORTHERN	AVE	13100	13675	
1971	21	B3934	MD	0060	000	.10	MI	E	OF	LONG	MEADOW	RD	9700	10675
1972	21	B3935	MD	0060	000	.10	MI	W	OF	PENNS.	LINE	4600	4725	
1973	21	B3936	MD	0062	000	.20	MI	N	OF	TROVINGER	RD	2100	2125	
1974	21	B3937	MO	0062	000	.10	MI	S	OF	MD	60	1700	1725	
1975	21	B3938	MD	0063	000	.20	MI	S	OF	MD	632	825	850	
1976	21	B3939	MD	0063	000	.20	MI	N	OF	MD	632	1450	1450	
1977	21	B3940	MO	0063	000	.10	MI	N	OF	US	11	3800	4575	
1978	21	B3941	MD	0063	000	.20	MI	S	OF	IS-70		3300	5875	




1979	21	B3942	MD	0063	000	.20	MI N OF IS-70	4600	7675
1980	21	B3943	MD	0063	000	.20	MI N OF US 40	3800	5575
1981	21	B3944	MD	0063	000	.30	MI S OF MD 494	3000	3675
1982	21	B3945	MD	0063	000	.10	MI N OF MD 58	2100	2675
1983	21	B3946	MD	0064	000	.10	MI E OF PANGBORN BLVD	8000	7275
1984	21	B3947	MD	0064	000	.10	MI E OF WHITEHALL RD	15800	16225
1985	21	B3948	MD	0064	000	.10	MI W OF ITNYRE RD	9700	9925
1986	21	B3949	MO	0064	000	.10	MI E OF MD 66	9900	10125
1987	21	B3950	MO	0064	000	.10	MI N OF MD 491	4200	4325
1988	21	B3951	MD	0064	000	.10	MI N OF MD 418	2100	2475
1989	21	B3952	MO	0065	000	.10	MI N OF MD 63	5200	5975
1990	21	B3953	MD	0065	000	.10	MI N OF MF 68	11600	6775
1991	21	B3954	MO	0065	000	.20	MI S OF IS-70	14100	12075
1992	21	B3955	MO	0065	000	.20	MI N OF IS-70	17900	16275
1993	21	B3956	MD	0066	000	.30	MI N OF US 40 ALT	4400	3875
1994	21	B3957	MO	0066	000	.10	MI S OF IS-70	4200	3375
1995	21	B3958	MD	0066	000	.10	MI N OF IS - 70	6200	7975
1996	21	B3959	MD	0066	000	.20	MI N OF PONDSVILLE RD	5375	5550
1997	21	B3960	MD	0066	000	.20	MI S OF CAVE HILL RD	3600	2975
1998	21	B3961	MD	0066	000	.10	MI S OF STEVENSON RD	1000	775
1999	21	B3962	MD	0067	000	.10	MI S OF GARLAND RD	2600	2675
2000	21	B3963	MD	0067	000	.30	MI S OF 40 ALT US 40 ALT	4600	4275
2001	21	B3964	MD	0068	000	.10	MI E OF MD 56	1875	1950
2002	21	B3965	MD	0068	000	.20	MI W OF US 11	5425	5550
2003	21	B3966	MD	0068	000	.10	MI E OF US 11	3600	3725
2004	21	B3967	MD	0068	000	.10	MI E OF IS-81	9075	9350
2005	21	B3968	MD	0068	000	.10	MI E OF MD 63	7400	7625
2006	21	B3969	MD	0068	000	.10	MI W OF MD 65	3700	4075
2007	21	B3970	MD	0068	000	.10	MI E OF MD 65	1575	2275
2008	21	B3971	MD	0068	000	.40	MI W OF US 40 ALT	1900	1925
2009	21	B3972	IS	0070	000	.10	MI W OF MD 68	21325	22050
2010	21	B3973	IS	0070	000	.20	MI E OF MD 63	33825	34950
2011	21	B3974	IS	0070	000	.10	MI E OF MD US 11	38175	39450
2012	21	B3976	IS	0070	000	.40	MI W OF ALT 40 US 40 ALT	43100	35275
2013	21	B3978	IS	0070	000	.40	MI E OF US 40	42300	43600
2014	21	B3979	IS	0070	000	.20	MI W OF FRED CO. LINE	41100	28775
2015	21	B3980	MD	0077	000	.10	MI W OF WOLFSVILLE RD	1800	1825
2016	21	B3981	MD	0077	000	.10	MI E OF WOLFSVILLE RO	2200	2475
2017	21	B3982	MD	0077	000	.30	MI W OF APPALACHIAN TRAL	2000	2175
2018	21	B3984	IS	0081	000	.10	MI N OF W VA. LINE	27375	28250
2019	21	B3985	IS	0081	000	.20	MI S OF US 11	42925	44350
2020	21	B3986	IS	0081	000	.20	MI S OF I-70	38850	40150
2021	21	B3987	IS	0081	000	.20	MI N OF I-70	46025	47550
2022	21	B3988	IS	0081	000	.20	MI S OF MD 58	41925	43250
2023	21	B3989	IS	0081	000	.20	MI N OF MD 58	36675	37850
2024	21	B3990	IS	0081	000	.40	MI S OF PENNA LINE	60025	22800
2025	21	B3991	MD	0144	WB	.20	MI W OF ORCHARD RD	575	550
2026	21	B3992	MD	0144	B	.10	MI W OF US 522	1975	2050
2027	21	B3993	MD	0144	B	.10	MI E OF US 522	4350	4450
2028	21	B3994	MD	0144	WVA	.10	MI W OF I-81	1950	2050
2029	21	B3995	MD	0418	000	.10	MI E OF MD 60	3200	3675
2030	21	B3996	MD	0418	000	.10	MI W OF MD 64	3700	3475
2031	21	B3997	MD	0418	000	.10	MI E OF MD 64	3900	4275
2032	21	B3999	MD	0491	000	.20	MI E OF WARNER HOL RD HAGER RD	2800	2825
2033	21	B4000	MD	0494	000	.10	MI W OF MD 57	2125	2250
2034	21	B4001	MD	0494	000	.20	MI W OF MD 63	2925	3050
2035	21	B4002	US	0522	000	.10	MI N OF MD 144 WVA	7425	7750
2036	21	B4003	MD	0550	000	.20	MI W OF FERD CO. LINE	2100	2100
2037	21	B4004	MD	0615	000	.40	MI S OF PENNA. LINE	175	150
2038	21	B4005	MD	0632	000	.10	MI N OF MD 63	1775	1850
2039	21	B4006	MO	0632	000	.10	MI S OF RENCH RD	4450	4550
2040	21	B4011	US	0011	000	.10	MI N OF MD 63	10400	10725
2041	21	B4013	MD	0034	000	.10	MI W OF US 40 ALT	6100	4875
2042	21	B4014	US	0040	000	.30	MI E OF MD 68	4500	4075
2043	21	B4015	MD	0056	000	.20	MI E OF US 40	400	425
2044	21	B4017	MD	0060	000	.10	MI E OF HAGERSTOWN LINE	15100	16075



2045	21	B4018	MD	0060	000	.10 MI W OF MD 62	8800	9025
2046	21	B4020	MD	0066	000	.10 MI S US 40 <i>OP</i>	4200	4325
2047	21	B4021	MD	0066	000	.10 MI N OF MD 64	3700	3825
2048	21	B4022	MD	0068	000	.30 MI E OF IS-70	1800	1825
2049	21	B4023	IS	0070	000	.20 MI E OF PENN ST. LINE	14100	15075
2050	21	B4024	MD	0180	000	.10 MI E OF US 340	2400	2425
2051	21	B4025	US	0522	000	.10 MI S OF MD 144	9400	9725
2052	21	B4026	MD	0632	000	.20 MI N OF IS-70	15600	16125
2053	21	B4027	US	0011	000	.20 MI N OF IS-70	14800	9575
2054	21	B4028	IS	0068	000	.10 MI E OF ALLEGANY LINE	14500	12375 ✓
2055	21	B4029	MD	0056	000	.10 MI WEST OF MD 68	300	575
2056	21	B4030	MD	0060	000	.10 MI E OF MD 418	5300	5525
2057	21	B4031	MD	0063	000	.20 MI SOUTH OF US 40	7200	7425
2058	21	B4032	MD	0064	000	.20 MI WEST OF MD 62	16200	16625
2059	21	B4033	MD	0065	000	.10 MI NORTH OF MD 34	6700	6925
2060	21	B4034	MD	0067	000	.10 MI <u>NORHT</u> OF US 340	2950	3050
2061	21	B4036	MD	0494	000	.40 MI EAST OF MD 57	1075	1150
2062	21	B4037	US	0040	<u>EA</u>	EAST OF I 81	28900	14375
2063	22	B4100	MD	0012	000	.10 MI N OF WORC. CO. LINE	3900	4025
2064	22	B4101	MD	0012	000	.10 MI S OF ROBINS AVE.	8900	9125
2065	22	B4102	MD	0012	000	.10 MI N OF E. VINE STREET	12125	12450
2066	22	B4103	US	0013	BU	.10 MI N OF E. VINE STREET	24325	25050
2067	22	B4104	US	0013	BU	.10 MI N OF E. ISABELLA ST.	27025	27850
2068	22	B4106	US	0013	BU	.10 MI S OF ZION RD.	26425	27250
2069	22	B4107	US	0013	000	.20 MI N OF <u>MD 675 A</u>	17600	18775
2070	22	B4108	US	0050	000	.20 MI W OF MD 313	15225	15650 ✓
2071	22	B4109	US	0050	000	.20 MI E OF MD 313	17300	12275
2072	22	B4110	US	0050	000	.10 MI E OF QUEEN AVE.	21650	22350
2073	22	B4111	US	0050	000	.10 MI W OF MD 349	23550	24250
2074	22	B4112	US	0050	000	.20 MI E OF MD 349	28250	29050
2075	22	B4113	US	0050	000	.10 MI W OF US 13 BU	20575	21150
2076	22	B4114	US	DD5D	000	.20 MI E OF US 13 BU	27075	27850
2077	22	B4115	US	DD5D	DDD	.1D MI E OF <u>NAYLOR ST. NAYLOR</u>	23775	24450
2078	22	B4116	US	<u>DD59</u>	000	.20 MI E OF CIVIC AVE	20000	20625
2079	22	B4117	US	0050	000	.20 MI W OF SIXTY OF FT. RD. <u>FOOT RD</u>	16300	16725
2080	22	B4118	MD	0054	000	.30 MI E OF MD 313	1500	1075
2081	22	B4119	MD	0054	000	.10 MI W OF US 13	7900	8125
2082	22	B4120	MD	0313	000	.50 MI N OF MD 54	2700	2075
2083	22	B4121	MD	0313	000	.20 MI S OF MD 348	1100	1275
2084	22	B4122	MD	0313	000	.20 MI S OF DORC. CO. LI.	2100	2175
2085	22	B4123	MD	0346	000	.10 MI E OF US 50	5925	6150
2086	22	B4124	MD	0346	000	.20 MI W OF PARKER RD.	6600	6375
2087	22	B4125	MD	0346	000	.20 MI W OF MD 345	2200	2075
2088	22	B4126	MD	0347	000	.20 MI S OF MD 670	800	1675
2089	22	B4127	MD	0347	000	.20 MI N OF MD 670	1200	1075
2090	22	B4128	MD	0348	000	.10 MI W OF DEL. ST. LINE	1900	1975
2091	22	B4129	MD	0349	000	.10 MI W OF JESTERVILLE RD	600	575
2092	22	B4130	MD	0349	000	.50 MI W OF MD 352	2200	1175
2093	22	B4131	MD	0349	000	.50 MI E OF MD 352	1500	2075
2094	22	B4132	MD	0349	000	.10 MI E OF MD 352	3400	3375
2095	22	B4133	MD	0349	000	.20 MI W OF CROCKET LANE	8700	7775
2096	22	B4135	MD	0350	000	.20 MI W OF SIXTY FOOT RD	1800	1800
2097	22	B4136	MD	0350	000	.20 MI W OF MD 354	2000	2000
2098	22	B4137	MD	0352	000	.20 MI E OF CLARA RD.	400	275
2099	22	B4138	MD	0352	000	.50 MI E OF WHITEHAVEN RD	700	475
2100	22	B4139	MD	0352	000	.20 MI W OF MD 349	1400	875
2101	22	B4140	MD	0353	000	.10 MI N OF MD 346	3100	3275
2102	22	B4141	MD	0354	000	.10 MI S <u>MD 350</u> <i>OP</i>	2200	2225
2103	22	B4142	MD	0354	000	.20 MI N OF MD 350	1600	1625
2104	22	B4143	MD	0354	000	.10 MI S OF US. 50	1500	1525
2105	22	B4144	MD	0374	000	.10 MI W OF WORC. CO. LINE	900	925
2106	22	B4147	MD	0670	000	.20 MI W OF US 50	3500	2475
2107	22	B4148	MD	0675	B	.20 MI S OF FOSKEY LANE	7900	11375
2108	22	B4156	US	0013	000	.50 MI S OF ZION RD	12175	12550
2109	22	B4157	MD	0012	000	.60 MI N OF WORCESTER LINE	3900	3675
2110	22	B4158	US	0013	000	.10 MI SOUTH OF MD 12	21000	10775



2111	22	B4159	MD 0054 000 .50 MI W OF DELAWARE LINE	1900	1925
2112	22	B4160	MD 0347 000 .30 MI NORTH OF MD 349	1400	1425
2113	22	B4161	MD 0349 000 .10 MI WEST OF US 50	13600	14025
2114	22	B4163	MD 0354 000 .90 MI N OF WORCESTER LINE	825	850
2115	22	B4164	MO 0513 000 EAST OF US 13 BUSINESS	1000	3575
2116	23	B4256	MD 0611 000 .30 MI NORTH OF MD 376	3225	3350
2117	23	B4200	MD 0012 000 .50 MI S OF MD 366	2300	2325
2118	23	B4201	MD 0012 000 .50 MI N OF MD 366	1700	1800
2119	23	B4202	MD 0012 000 .20 MI S OF CHERRIX RD.	2400	2425
2120	23	B4203	MO 0012 000 .50 MI S OF US 113	2800	2825
2121	23	B4204	MD 0012 000 .20 MI S OF MD 354	2650	2750
2122	23	B4205	MO 0012 000 .50 MI N OF MD 354	2150	2250
2123	23	B4206	US 0013 000 .20 MI N OF MD 366	17000	10375
2124	23	B4207	US 0013 000 .10 MI S OF MO 756	13100	13500
2125	23	B4209	US 0050 000 .30 MI W OF MD 452	9675	10150
2126	23	B4210	US 0050 000 .50 MI W OF MD 528	24500	18175
2127	23	B4211	MO 0090 000 1.0 MI E OF US 113	9400	9800
2128	23	B4213	MD 0090 000 .20 MI W OF MD 528	19400	12775
2129	23	B4214	US 0113 000 .20 MI N OF BYRD RD	3800	3900
2130	23	B4215	US 0113 000 .10 MI S OF MD 394	4700	4275
2131	23	B4216	US 0113 000 1.0 MI S OF MD 12	3300	2675
2132	23	B4217	US 0113 000 .90 MI S OF MD 376	9775	10150
2133	23	B4218	US 0113 000 .50 MI N OF MD 376	11225	11550
2134	23	B4219	US 0113 000 .50 MI N OF US 50	6450	6650
2135	23	B4220	US 0113 000 .10 MI S OF MD 367	9000	8475
2136	23	B4221	US 0113 000 .30 MI S OF DEL. LINE	9900	9675
2137	23	B4222	MD 0346 000 .10 MI E OF MO 610	1400	1175
2138	23	B4223	MD 0346 000 .50 MI W OF MD 818	1575	1650
2139	23	B4224	MD 0354 000 .10 MI N OF MO 12	425	450
2140	23	B4225	MD 0365 000 .10 MI E OF US 113	1400	975
2141	23	B4226	MO 0365 000 .50 MI E OF TAYLOR RD	600	600
2142	23	B4227	MD 0366 000 .50 MI W OF MD 12	1200	975
2143	23	B4228	MD 0366 000 .20 MI E OF MD 12	1200	875
2144	23	B4229	MD 0367 000 .10 MI W OF OEL. LINE	1700	1875
2145	23	B4230	MD 0371 000 .10 MI N OF HILLMAN RD	2700	675
2146	23	B4231	MD 0374 000 .50 MI W OF MD 818	925	950
2147	23	B4232	MD 0376 000 .10 MI E OF US 113	1225	1250
2148	23	B4233	MD 0376 000 .50 MI W OF MD 611	925	950
2149	23	B4234	MD 0452 000 .20 MI S OF US 113	1325	1350
2150	23	B4235	MD 0528 000 .50 MI N OF MD 378	30600	32100
2151	23	B4236	MD 0528 000 .30 MI N OF MD 90	34100	35800
2152	23	B4237	MD 0568 000 .10 MI S OF OEL. LINE	1000	1000
2153	23	B4238	MD 0589 000 .50 MI S OF US 113	7000	5975
2154	23	B4239	MD 0589 000 .50 MI N OF US 50	7400	8675
2155	23	B4240	MD 0610 000 .50 MI E OF MD 346	3800	3575
2156	23	B4241	MO 0610 000 .10 MI W OF US 113	2700	3275
2157	23	B4242	MD 0611 000 .10 MI S OF S POINT RD	1525	1550
2158	23	B4243	MD 0611 000 .50 MI S OF MD 376	2825	2950
2159	23	B4244	MD 0611 000 .20 MI S OF US 50	3100	3200
2160	23	B4245	MD 0675 A .10 MI S OF 2ND ST.	6100	4675
2161	23	B4246	MD 0675 A .10 MI N OF 2ND ST.	4900	5025
2162	23	B4247	MD 0756 000 .10 MI E OF US 13	3500	3625
2163	23	B4250	MO 0012 000 .10 MI N OF VIRGINIA LINE	1400	1075
2164	23	B4252	US 0113 000 .20 MI EAST OF US 13	5000	5100
2165	23	B4254	MD 0366 000 .50 MI E OF US 13	3000	3025
2166	23	B4255	MD 0374 000 .30 MI E OF WICOMICO LINE	1900	1925
2167	23	B4256	MD 0528 000 .10 MI S OF DELAWARE LINE	15325	16150
2168	23	B4257	MD 0528 000 .70 MI SOUTH OF MD 90	32250	33950
2169	01	P0033	IS 0068 000 AT TOWN CREEK BRIDGE (FLINTSTONE)	13209	14136
2170	01	P0001	MD 0036 000 AT GEORGES CREEK (LONACONING)	7621	7880
2171	01	P0026	US 0040 AL .6 MI EAST OF MD 55 (CLARYSVILLE)	13145	13563
2172	02	P0024	IS 0595 000 .5 MI WEST OF MO 424	52236	53850
2173	02	P0042	MD 0002 000 AT OLD JONES STATION RD	57237	56977
2174	02	P0018	MD 0002 000 NORTH OF MARLEY STATION RD	25364	24597
2175	02	P0038	MD 0100 000 WEST OF OAKWOOD RD	42998	41525
2176	02	P0020	MD 0173 211 AT STONEY CREEK BRIDGE	21136	21193




PROGRESS
CHART


TRAFFIC

1. Allegany	✓4								
2. Anne Arundel	✓5								
3. Baltimore	✓5								
4. Calvert	✓4								
5. Caroline	✓5								
6. Carroll	✓4								
7. Cecil	✓5								
8. Charles	✓4								
9. Dorchester	✓5								
10. Frederick	✓4								
11. Garrett	✓4								
12. Harford	✓4								
13. Howard	✓5								
14. Kent	✓5								
15. Montgomery	✓5								
16. Prince Georges	✓5								
17. Queen Annes	✓5								
18. St. Marys	✓4								
19. Somerset	✓5								
20. Talbot	✓5								
21. Washington	✓4								
22. Wicomico	✓5								
23. Worcester	✓5								
24. BALTO CITY	✓5								


Date 5-11-94



2177	02	P0025	MO	0295	000	.3 MI SOUTH OF MD 176	61782	58951
2178	03	P0031	IS	0083	000	WEST OF I 83 ^(HANNIS BRIDGE BRIDGE)	168208	177023
2179	03	P0027	IS	0083	000	.5 MI NORTH OF SHAWAN RO	42213	43949
2180	03	P0032	IS	0695	000	SOUTH OF US 40 WEST	161429	166362
2181	03	P0034	IS	0695	000	EAST OF US 1 (BELAIR RO)	119717	115104
2182	03	P0043	MD	0045	000	SOUTH OF MD 143 ^{WYMAN RD}	23579	24802
2183	03	P0007	MO	0140	000	SOUTH OF PATAPSCO RIVER BRIDGE	37041	38591
2184	20	P0036	MD	0404	000	EAST OF MD 309	12991	13649
2185	07	P0015	MO	0213	000	.5 MI SOUTH OF SASSAFRAS RIVER	5282	5257
2186	08	P0023	MO	0005	000	1.5 MI SOUTH OF US 301 (WALDORF)	23718	26066
2187	08	P0005	US	0301	000	1 MI SOUTH OF MD 227	33827	35460
2188	09	P0016	US	0050	000	1.6 MI WEST OF VIENNA ^{MD 331}	14838	15574
2189	10	P0021	IS	0070	000	.5 MI EAST OF MO 17	42094	44123
2190	10	P0003	MO	0017	000	.9 MI NORTH OF US 40 ALT	2414	2494
2191	10	P0030	US	0015	000	1.3 MI NORTH OF MO 26	28941	29809
2192	21	P0019	US	0340	000	AT THE POTOMAC RIVER	14367	15068
2193	11	P0035	US	0219	000	AT DEEP CREEK LAKE BRIDGE	7300	7892
2194	12	P0011	US	0001	BU	SOUTH OF OLO JOPPA ROAD	20804	20639
2195	12	P0042	US	0040	000	AT BUSH RIVER BRIDGE	20319	20368
2196	13	P0039	IS	0095	000	.2 MI SOUTH OF MO 100	138257	149271
2197	13	P0029	US	0029	000	NORTH OF MO 32 (COLUMBIA)	40087	46271
2198	15	P0014	US	0040	000	WEST OF CEMETERY LANE	12431	12954
2199	15	P0004	IS	0270	000	SOUTH OF MD 121	64349	66712
2200	15	P0040	IS	0495	000	AT PERSIMMON TREE RD OVERPASS	177330	189266
2201	15	P0041	IS	0495	000	.7 MI WEST OF MO 650	178164	186429
2202	16	P0043	IS	0095	000	SOUTH OF MO 214	152366	157555
2203	16	P0006	MD	0004	000	WEST OF PATUXENT RIVER	39390	40185
2204	17	P0008	MO	0309	000	.5 MI NORTH OF MO 404	1856	1940
2205	17	P0028	US	0301	000	2.7 MI NORTH OF MO 213	10592	11272
2206	19	P0010	MO	0413	000	1/4 MI SOUTH OF MO 667 (MARION)	5629	5643
2207	20	P0022	US	0050	000	SOUTH OF MD 662 (EASTON)	23468	24180
2208	21	P0002	US	0040	000	.5 MI WEST OF I 81	10063	10426
2209	22	P0009	US	0013	000	AT LEONARD POND BRIDGE	30073	31033
2210	22	P0017	US	0050	000	.2 MI WEST OF MO 354	18060	18805
2211	23	P0037	US	0013	000	NORTH OF MD/VA STATE LINE	16306	16499
2212	24	P0006	MO	0695	000	AT FRANCIS SCOTT KEY BRIDGE	25075	24873
2213	07	P0005	IS	0095	000	AT SUSQUEHANNA RIVER	55495	63449
2214	07	P0001	US	0040	000	AT SUSQUEHANNA RIVER BRIDGE	19829	22624
2215	02	P0003	US	0050	000	AT CHESAPEAKE BAY BRIDGE	49106	51423
2216	24	BC002	IS	0083	000	EAGER ST TO NORTH AVE	0	42500
2217	24	P0007	IS	0095	000	AT FORT MCHENRY TUNNEL	87469	94233
2218	24	BC045	IS	0095	000	EASTERN AVE TO I-895	0	92600
2219	24	BC007	IS	0395	000	I-95 TO M.L.K BLVD	0	62500
2220	24	BC044	IS	0895	000	POTEE ST (MO 2) TO FRANKFURST	0	43075
2221	24	P0004	IS	0895	000	AT BALTIMORE HARBOR TUNNEL	51608	51457
2222	24	BC008	IS	0895	000	MD 151 TO MORAVIA RO	0	27575
2223	24	BC024	MO	0025	000	28TH ST TO 41ST ST	0	10200
2224	24	BC040	MO	0151	000	US 40 TO US 1	0	52400
2225	24	BC041	MD	0173	000	QUARANTINE RO TO MO 2	0	33300
2226	24	BC015	US	0040	000	EDMONDSON AVE TO EDMONDSON AVE	0	28200
2227	24	BC017	US	0040	000	MARTIN LUTHER KING BLVD TO PUL	0	59600
2228	24	BC018	US	0040	000	PULASKI HWY TO EROMAN AVE	0	40000
2229	08	P0002	US	0301	000	AT POTOMAC RIVER BRIDGE	13061	13344
2230	02	P0006	IS	0195		NORTH OF MO 295	22521	24581
2231	03	P0047	IS	0095		AT KENWOOD AVENUE	121756	126500
2232	03	P0050	IS	0695		EAST OF GREENSPRING AVENUE	138737	145541
2233	03	P0051	IS	0095		AT HOWARD COUNTY LINE	118247	130391
2234	03	P0052	IS	0083		AT SEMINARY AVENUE	115588	115656
2235	03	P0055	IS	0070		WEST OF IS 695	74267	73409
2236	03	P0054	IS	0695		AT CROMWELL BRIDGE ROAD	105613	121697
2237	03	P0057	US	0040		EAST OF MO 700	30181	28540
2238	04	P0065	MO	0244		NORTH OF THE THOMAS JOHNSON BRIDGE	14619	14846
2239	07	P0058	MO	0213		NORTH OF MO 310	9882	9381
2240	10	P0067	IS	0070		AT MONOCACY RIVER BRIDGE	35008	35868
2241	10	P0068	US	0015		NORTH OF BASFORD ROAD	8251	8270
2242	11	P0044	IS	0068		AT FINZEL ROAD	13507	14336



2243	12	P0064	MO	0024	NORTH OF TOLLGATE ROAD	28440	28489
2244	13	P0046	IS	0070	AT HOWARD COUNTY FAIRGROUNDS	38951	41670
2245	15	B2859	MD	0320	AT MONTGOMERY/PRINCE GEORGE CO LINE	22100	22800
2246	15	P0048	US	0029	NORTH OF RANDOLPH ROAD	48377	50577
2247	16	P0049	IS	0095	AT TEMPLE HILLS ROAD	119175	119036
2248	16	P0055	IS	0095	AT GOODLUCK ROAD	178960	178808
2249	16	P0056	MD	0210	SOUTH OF OLD FORT ROAD	48878	49058
2250	19	P0059	US	0013	NORTH OF PEGGYNECK <i>(RD)</i>	24063	22339 ✓
2251	21	P0045	IS	0070	WEST OF MD 615	29777	30034
2252	23	P0062	US	0050	WEST OF US 113	9150	9893
2253	23	P0063	MD	0090	EAST OF US 50	6463	6917
2254	02	B0836	MD	0648 000	(O) S OF JONES STATION RD.	0	15100
2255	02	B0837	MD	0003 000	SOUTH OF WAUGH CHAPEL RD.	0	50000
2256	03	B1175	MD	0588 000	(KENWOOD) EAST OF MANNINGTON AVE.	0	27375
2257	03	B1176	IS	0083 000	(JFX) NORTH OF I 695 / <i>SOUTH OF JONES RD</i>	0	24675
2258	03	B1177	MD	0567 000	EAST OF COWPENS	0	6000
2259	03	B1178	IS	0695 000	SOUTH OF I 95 (NORTH OF BALTO.)	0	115000
2260	03	B1179	MD	0588 000	NORTH OF GOLDEN RING RD.	0	12000
2261	12	B2437	MD	0022 000	WEST OF I 95	0	16400
2262	12	B2438	MD	0152 000	NORTH OF I 95	0	17675
2263	13	B2582	US	0029 000	SOUTH OF MD 32	0	31000
2264	13	B2583	IS	0070 000	WEST OF MARRIOTTSVILLE RD.	0	44000
2265	13	B2584	MD	0144 000	WEST OF MARRIOTTSVILLE RD	0	5000
2266	13	B2585	US	0001 000	NORTH OF HO/PG COUNTY LINE	0	35000
2267	13	B2586	MD	0032 000	EAST OF US 1	0	30000
2268	12	B2439	MD	0152 000	WEST OF US 1	0	20000
2269	24	B6053	IS	0895 000	<i>W. OF MD 295</i>		35075
2270	24	BC052	IS	0895 000	<i>W. OF MD 295</i>		37275
2271	24	BC051	IS	0895 000	<i>W. OF MD 295</i>		37875
2272	24	BC050	IS	0895 000	<i>W. OF MD 295</i>		44475
2273	02	B0834	IS	0895 A	<i>N. OF MD 295 A SPLIT</i>		12475
2274	02	B0835	IS	0895 B	<i>S. OF MD 295 B SPLIT</i>		2075
2275	24	B0984	IS	0895 000	<i>N. OF MD 295</i>		36375
2276	03	B1174	IS	0895 000	<i>N. OF MD 295</i>		22875





Maryland Department of Transportation
State Highway Administration

O. James Lighthizer
Secretary
Hal Kassoff
Administrator

Please Reply To:
Office Of Traffic & Safety
7491 Connelley Drive
Hanover, Maryland 21076
Fax: (410) 553-6399

MEMORANDUM

TO: Mr. John T. Neukam, Chief
Highway Information Services Division

FROM: Mr. Ron Lipps, Chief
Traffic Safety Division

DATE: September 24, 1993

SUBJECT: Deletion of Coverage Stations
on County and Municipal Routes

RECEIVED

SEP 28 1993

HIGHWAY INFORMATION
SERVICES DIVISION

As previously discussed, attached is a list, by coverage station number, of the locations off the State system which have been deleted from our Coverage Count Program. None of these is an HPMS site. These sites were included by the original coverage station selection process, but no longer are routinely counted.

By copy of this memo, we are requesting that Larry Swift remove these stations from the Traffic Volume Map file.

Thank you.


RL/js

cc: Mike Baxter
Peggy Eidman
Jim Helm
Karl Hess
Larry Swift
Les Vickers

My telephone number is _____

Maryland Relay Service for Impaired Hearing or Speech
1-800-735-2258 Statewide Toll Free

Mailing Address: P.O. Box 717 • Baltimore, MD 21203-0717
Street Address: 707 North Calvert Street • Baltimore, Maryland 21202



County 01


REINSTATED
 ✓ 523 HAMS MURKIN off BRADDOCK RD
 ✓ 549 HAMS - MURKIN off VIRGINIA AVE
 ✓ 571 HAMS 6584 OK

County 02

✓ 695 MURKIN off HAMS E. 51 - 71 - 75 - 113
 ✓ 696 MURKIN off
 ✓ 732 NON 6263
 ✓ 767 HAMS 6282 SAMPLE E. 57, 600
 ✓ 768 SAMPLE 65464
 ✓ 769 SAMPLE 65464
 ✓ 770 SAMPLE 65464
 ✓ 789 61176 MURKIN
 ✓ 790 61137
 ✓ 794 61128
 ✓ 795 61328

County 03

✓ 922 ✓ 65677
 ✓ 992
 ✓ 1031 6560 MURKIN
 ✓ 1082 67117
 ✓ 1083 66789
 ✓ 1124 61466
 ✓ 1125 61466
 ✓ 1126 61466
 ✓ 1127 6124
 ✓ 1128 65460
 ✓ 1130 6773 SAMPLE 301-323
 ✓ 1132 6200
 ✓ 1133 6200
 ✓ 1134 6200
 ✓ 1135 6200
 ✓ 1138 MURKIN OK
 ✓ 1139 MURKIN OK
 ✓ 1140 6438
 ✓ 1141 6438
 ✓ 1143 6160
 ✓ 1144 6160
 ✓ 1145 6810 SAMPLE
 ✓ 1146 688
 ✓ 1147 6556
 ✓ 1148 6180



County 05

- ✓ 1462 G 459
- ✓ 1463 G 459
- ✓ 1464 G 594
- ✓ 1466 MO 414 BU
- ✓ 1467 G 107
- ✓ 1468 G 63
- ✓ 1469 G 63
- ✓ 1470 G 167

County 06

- ✓ 1577 G 214
- ✓ 1578 G 214
- ✓ 1579 G 247 SAMPLE

County 07


- ✓ 1630 G 717 G 714 G 715
- ✓ 1631 G 715
- ✓ 1662 G 508
- ✓ 1665 G 694
- ✓ 1666 G 90
- ✓ 1667 MV 73 127

County 08

- ✓ 1730 G 1121
- ~~1731~~
- ~~1732~~
- ~~1733~~
- ✓ 1738 G 1122
- ✓ 1754 G 1120
- ✓ 1755 G 1120
- ✓ 1758 G 1258
- ✓ 1765 G 1121
- ✓ 1767 G 1120

County 09

- ✓ 1849 G 122
- ✓ 1851 MV 0905 019
- ✓ 1852 G 400



County 10

- ✓ 1982 ~~6112~~
- ✓ 1983 M917
- ✓ 1991 M3351
- ✓ 2024 MV 400 MK
- ✓ 2030 6728
- 2031 6719 SAMPLE MV1310 057 SAMPLE MV1495 057 SAMPLE

County 11

- ✓ 2135 6277
- ✓ 2136 6342
- ✓ 2137 6131

County 12

- ✓ 2417 6020


County 13

- 2539 61312 EXTENSIVE SAMPLES!
- ~~2540~~ 61312 MANS AVE
- ~~2541~~ 61312 LOCAL
- ✓ 2568 61732
- ✓ 2569 61821 - MD 987
- ✓ 2570 6279

County 14

- ✓ 2603 MV 150 027
- ~~2648~~ MD 444 LOCAL
- ✓ 2650 6115
- ✓ 2656 6315
- ✓ 2657 6315
- ✓ 2658 642
- ~~2666~~ MD 330
- ✓ 2667 618
- ✓ 2668 618

DELETE A2654 - 6196
 DELETE A2601 - 6359
 DELETE A2600 6393



County 15


- ✓ ~~2716~~ Co 5664
- ✓ ~~2718~~ Co 5664
- ✓ ~~2719~~ Co 5664
- ✓ ~~2733~~ Co 5665 HAMS SAMPLE
- ✓ ~~2790~~ Co 1659
- ✓ ~~2791~~ Co 1659
- ✓ ~~2861~~ Co 4592
- ✓ ~~2909~~ MD 586 NOT Co 1579
- ✓ ~~2925~~ Co 46
- ✓ ~~2927~~ Co 27
- ✓ ~~2931~~ Co 166 HAMS SAMPLES
- ✓ ~~2935~~ Co 144 MD 927 HAMS SAMPLES
- ✓ ~~2936~~ Co 4552
- ✓ ~~2938~~ Co 2603
- ✓ ~~2939~~ Co 261
- ✓ ~~2940~~ Co 281
- ✓ ~~2941~~ Co 281
- ✓ ~~2942~~ Co 277
- ✓ ~~2943~~ Co 54

DELETE
 B2731 Co 6133
 B2830 Co 697

County 16

- ✓ 3233 MV 555 009
- ✓ 3294 MV 015 149
- ✓ 3314 Co 232
- ✓ 3315 Co 232
- ✓ 3316 Co 599
- ✓ 3317 MV 059 028 HAMS SAMPLES
- ✓ 3318 Co 374
- ✓ 3319 Co 374
- ✓ 3320 Co 374
- ✓ 3321 Co 374
- ✓ 3322 Co 114
- ✓ 3323 Co 118
- ✓ 3324 GV 6
- ✓ 3325 GV 6
- ✓ 3326 GV 6
- ✓ 3327 GV 119 SAMPLES
- ✓ 3328 Co 81
- ✓ 3329 Co 81

DELETE
 B3173 Co 5198
 B3174 Co 5199
 B3275 MV 105 009



County 17

- ✓ 3557 C296
- ✓ 3558 C82
- ✓ 3560 C82

County 18

- ✓ 3648 C895
- ✓ 3655 C391
- ✓ 3661 C725
- ✓ 3663 C195 MD 9446

County 19

- ✓ 3709 C164
- ✓ 3710 C119
- ✓ 3732 C305
- ✓ 3733 C400
- ✓ 3736 ?
- ✓ 3738 C16
- ✓ 3741 C217

County 21

- ✓ 3902 MV1960 073 HANS SAMPLE
- ✓ 4007 MV2600 073
- ✓ 4008 MV2600 073
- ✓ 4009 C322
- ✓ 4016 MV2000 073 HANS

DEWET
134024


County 22

- ✓ 4145 C221, MV0005 001, MV370 133
- ✓ 4146 C1106 MV38761, HANS
- ✓ 4149 MV170 04
- ✓ 4151 C0286 HANS SAMPLE
- ✓ 4154 MV0771 133 HANS SAMPLE
- ✓ 4162 C157

County 23

- ✓ 4248 C220 / MD 368 - NO COUNT IN MD SECTION BUT MODEL
- ✓ 4249 C28

PENNSYLVANIA



Changes to 1993 AADT for HPMS Submission

Co	Station #	lts	93 AADT	Truth Code
1	520 ✓	US4002	16725	2
12	2418 ✓	Md132A	12200	3
15	2899 ✓	I495	102250	2
15	2900 ✓	I495	98150	2
15	2901 ✓	I495	205350	2
15	2902 ✓	I495	180150	2
16	3289 ✓	I495	200050	2
16	ATR43 ✓	I95	157555	1

To: MIKE BAXTER
 From: Peggy Eidman 787-4052
 Pages: 1

