

AS OF JUNE 1971

ALLEGANY COUNTY

PAGE 1

CONTROL ROUTE SECTION NUMBER	DESCRIPTION OF CONTROL SECTION	MILEAGE
01-001P US 40	GARRETT CO/L - W CI/L FROSTBURG	1.44
01-002P US 40	W CI/L FROSTBURG - E CI/L FROSTBURG	1.78
01-003P US 40	E CI/L FROSTBURG - MDO053	4.05
01-004P US 40	MDO053 - MDO036 MT SAVAGE RD	4.04
01-005P US 40	MDO036 MT SAVAGE RD - W CI/L CUMBERLAND	0.89
01-007R MD144G	RD END W OF HINKLE RD- HINKLE RD	0.07
01-007S MD144H	US40 E OF ROCKY GAP RD - RD END/S SIDE US40/	0.26
01-007S MD144I	US40 - RD END/S SIDE US40 W OF PLEASANT VAL RD	0.04
01-008S MD144J	US40 - ROAD END E OF PLEASANT VALLEY RD	0.34
01-008S MD144K	US40 - ROAD END/E OF BREAK NECK RD N OF US40/	0.27
01-009S MD144C	MURLEY BRANCH RD AT FLINTSTONE - ROAD END	0.31
01-009S MD144D	US40 E OF FLINTSTONE - ROAD END	0.08
01-009S MD144E	WARM SPRINGS RD AT GILPIN - MD144F TOP POLISH MT	2.54
01-009S MD144E	MD144E ATOP POLISH MT - US40 W OF FIFTEEN MI CR	2.81
01-009R MD144F	MD144F TO US40	0.01
01-009R MD144F	MD144F TO US40	0.01
01-009R MD144F	MD144F TO US40	0.01
01-009R MD144F	MD144E TO US40	0.02
01-009R MD144F	MD144F TO US40	0.03
01-009R MD144F	MD144E TO US40	0.04
01-009R MD144F	MD144E & MD144F TO US40	0.04
01-009R MD144F	SPURB TO MD144F	0.07
01-010S MD144L	RD/END - US40 (W OF BELLEGROVE S SIDE US40)	0.23
01-010S MD144M	US40 - US40/E OF BELLEGROVE ON S SIDE OF US40	0.34

SECTION NUMBER	CONTROL ROUTE	DESCRIPTION OF CONTROL SECTION
01-0019 US 40	GARRETT COAL - CIVIL FRUSTRATION	
01-0020 US 40	K CIVIL FRUSTRATION - E CIVIL FRUSTRATION	
01-0021 US 40	L CIVIL FRUSTRATION - WOODS	
01-0022 US 40	WOODS - HODGES - MT SAVAGE RD	
01-0023 US 40	WOODS - HODGES - MT SAVAGE RD - W CIVIL FRUSTRATION	
01-0024 MDTAKE	RD END W OF WINKLE RD - WINKLE RD	
01-0025 MDTAKE	US40 E OF ROCKY GAP RD - RD END W SIDE US40	
01-0026 MDTAKE	US40 - RD ENDS SIDE US40 W OF PLEASANT VAL	
01-0027 MDTAKE	US40 - ROAD END E OF PLEASANT VALLEY RD	
01-0028 MDTAKE	US40 - ROAD ENDS OF BREAK NECK RD W OF US40	
01-0029 MDTAKE	MURPHY BRANCH RD AT FLINTSTONE - ROAD END	
01-0030 MDTAKE	US40 E OF FLINTSTONE - ROAD END	
01-0031 MDTAKE	WARM SPRINGS RD AT GLENN - MDTAKE THROUGH LIST	
01-0032 MDTAKE	MDTAKE ADP PULISH MT - US40 W OF FLETCHER MT CR	
01-0033 MDTAKE	MDTAKE TO US40	
01-0034 MDTAKE	MDTAKE TO US40	
01-0035 MDTAKE	MDTAKE TO US40	
01-0036 MDTAKE	MDTAKE TO US40	
01-0037 MDTAKE	MDTAKE TO US40	
01-0038 MDTAKE	MDTAKE TO US40	
01-0039 MDTAKE	MDTAKE TO US40	
01-0040 MDTAKE	MDTAKE TO US40	
01-0041 MDTAKE	MDTAKE TO US40	
01-0042 MDTAKE	MDTAKE TO US40	
01-0043 MDTAKE	MDTAKE TO US40	
01-0044 MDTAKE	MDTAKE TO US40	
01-0045 MDTAKE	MDTAKE TO US40	
01-0046 MDTAKE	MDTAKE TO US40	
01-0047 MDTAKE	MDTAKE TO US40	
01-0048 MDTAKE	MDTAKE TO US40	
01-0049 MDTAKE	MDTAKE TO US40	
01-0050 MDTAKE	MDTAKE TO US40	
01-0051 MDTAKE	MDTAKE TO US40	
01-0052 MDTAKE	MDTAKE TO US40	
01-0053 MDTAKE	MDTAKE TO US40	
01-0054 MDTAKE	MDTAKE TO US40	
01-0055 MDTAKE	MDTAKE TO US40	
01-0056 MDTAKE	MDTAKE TO US40	
01-0057 MDTAKE	MDTAKE TO US40	
01-0058 MDTAKE	MDTAKE TO US40	
01-0059 MDTAKE	MDTAKE TO US40	
01-0060 MDTAKE	MDTAKE TO US40	
01-0061 MDTAKE	MDTAKE TO US40	
01-0062 MDTAKE	MDTAKE TO US40	
01-0063 MDTAKE	MDTAKE TO US40	
01-0064 MDTAKE	MDTAKE TO US40	
01-0065 MDTAKE	MDTAKE TO US40	
01-0066 MDTAKE	MDTAKE TO US40	
01-0067 MDTAKE	MDTAKE TO US40	
01-0068 MDTAKE	MDTAKE TO US40	
01-0069 MDTAKE	MDTAKE TO US40	
01-0070 MDTAKE	MDTAKE TO US40	
01-0071 MDTAKE	MDTAKE TO US40	
01-0072 MDTAKE	MDTAKE TO US40	
01-0073 MDTAKE	MDTAKE TO US40	
01-0074 MDTAKE	MDTAKE TO US40	
01-0075 MDTAKE	MDTAKE TO US40	
01-0076 MDTAKE	MDTAKE TO US40	
01-0077 MDTAKE	MDTAKE TO US40	
01-0078 MDTAKE	MDTAKE TO US40	
01-0079 MDTAKE	MDTAKE TO US40	
01-0080 MDTAKE	MDTAKE TO US40	
01-0081 MDTAKE	MDTAKE TO US40	
01-0082 MDTAKE	MDTAKE TO US40	
01-0083 MDTAKE	MDTAKE TO US40	
01-0084 MDTAKE	MDTAKE TO US40	
01-0085 MDTAKE	MDTAKE TO US40	
01-0086 MDTAKE	MDTAKE TO US40	
01-0087 MDTAKE	MDTAKE TO US40	
01-0088 MDTAKE	MDTAKE TO US40	
01-0089 MDTAKE	MDTAKE TO US40	
01-0090 MDTAKE	MDTAKE TO US40	
01-0091 MDTAKE	MDTAKE TO US40	
01-0092 MDTAKE	MDTAKE TO US40	
01-0093 MDTAKE	MDTAKE TO US40	
01-0094 MDTAKE	MDTAKE TO US40	
01-0095 MDTAKE	MDTAKE TO US40	
01-0096 MDTAKE	MDTAKE TO US40	
01-0097 MDTAKE	MDTAKE TO US40	
01-0098 MDTAKE	MDTAKE TO US40	
01-0099 MDTAKE	MDTAKE TO US40	
01-0100 MDTAKE	MDTAKE TO US40	

CONTROL ROUTE SECTION NUMBER	DESCRIPTION OF CONTROL SECTION	MILEAGE
01-010R MD144M	MD144M TO US40	0.02
01-011P MD 51	SE LMTS CUMBERLAND - W MD RR AT N BRANCH	3.16
01-012P MD 51	W MD RR AT N BRANCH - BRICE HOLLOW RD	2.74
01-013P MD 51	BRICE HOLLOW RD - WAGNER ROAD AT OLD TOWN	6.70
01-014P MD 51	WAGNER ROAD AT OLD TOWN - END POTOMAC RIVER BRIDGE @ PAW PAW W VA	10.59
01-015P MD 53	US220 AT CRESAPTOWN - US40 AT ALLEGANY GROVE	3.39
01-016P US220	NE LMTS CUMB - PENNA STATE LINE	4.03
01-017P US220	MD53 AT CRESAPTOWN - NE LMTS CUMB	4.32
01-018P US220	RAWLINGS LANE AT RAWLINGS - MD53 AT CRESAPTOWN	4.95
01-019S MD830A	ROAD END N OF MCCOOLE /E SIDE OF US220/ - US220	0.10
01-019S MD830B	US220 - ROAD END SOUTH OF RAWLINGS	0.10
01-020S MD 35	MD36 AT CORRIGANVILLE - PENNA STATE LINE	2.37
01-023S MD 36	US40 IN FROSTBURG - NEW SCHOOL RD AT MT SAVAGE	4.58
01-024S MD936	MD55 IN MIDLAND - US40 IN FROSTBURG	5.15
01-025S MD 36	BARTLET ST IN BARTON - MD55 IN MIDLAND	6.29
01-026S MD 36	WVA STATE LINE - BARTLET ST IN BARTON	5.26
01-027S MD 47	MD36 AT BARRELLVILLE - PENNA STATE LINE	1.70
01-029P MD 49	MD 658 - WEST CORP LMTS OF CUMBERLAND	1.77
1-031 Md 36	Midland to Md 55 (old md 55)	
01-031S MD 55	MD36 AT MIDLAND - US40 AT CLARYSVILLE	5.59
01-032S MD825	MD36 - ROAD END S OF JOHNSON ST IN WESTERNPORT	0.14
01-034S MD638	MD743 AT ECKHART MINES - MD36 AT MORGANTOWN	2.34
01-038S MD657	N LMTS LONACONING - A&G COUNTY LINE	1.81
01-039S MD658	MD 53 AT WINCHESTER - US40 AT ALLEGANY GROVE	0.84
01-041P MD135A	MD0135 MCCOOLE WESTERNPORT RD - US0220 MCMULLEN HIGHWAY	0.77

SECTION NUMBER	CENTRAL ROUTE	DESCRIPTION OF CENTRAL SECTION	MILEAGE
01-010R MD 21	MD 21	BRIDGE HOLLOW RD - WADSWORTH BR	0.25
01-011R MD 21	MD 21	2E LINTS CUMBERLAND - W MD RR AT N BRANCH	3.10
01-012R MD 21	MD 21	W MD RR AT N BRANCH - BRIDGE HOLLOW RD	0.25
01-013R MD 21	MD 21	BRIDGE HOLLOW RD - WADSWORTH ROAD AT OLD TOWN	0.70
01-014R MD 21	MD 21	WADSWORTH ROAD AT OLD TOWN - FINE POTOMAC RIVER BRIDGE & PAW PAW W VA	10.20
01-015R MD 21	MD 21	BRIDGE & PAW PAW W VA	0.70
01-016R MD 21	MD 21	US 220 AT CRESSKOPF - USED AT ALLEGANY C-DVE	0.70
01-017R MD 21	MD 21	NE LINTS CUMBERLAND - PENNA STATE LINE	4.00
01-018R MD 21	MD 21	US 220 AT CRESSKOPF - NE LINTS CUMBERLAND	4.15
01-019R MD 21	MD 21	RAILROAD LANE AT RAILINGS - US 220 AT CRESSKOPF	4.15
01-020R MD 21	MD 21	ROAD END N OF MCCOULE VE SIDE OF US 220 - US 220	0.10
01-021R MD 21	MD 21	US 220 - ROAD END SOUTH OF RAILINGS	0.70
01-022R MD 21	MD 21	US 220 AT BERTS - PENNA STATE LINE	0.70
01-023R MD 21	MD 21	US 220 IN FROSTBURG - NEW SCHOOL RD AT FT SAVAGE	4.20
01-024R MD 21	MD 21	US 220 IN MIDLAND - USED IN FROSTBURG	0.20
01-025R MD 21	MD 21	BARTLET ST IN BARTON - US 220 IN MIDLAND	0.20
01-026R MD 21	MD 21	VA STATE LINE - BARTLET ST IN BARTON	0.20
01-027R MD 21	MD 21	US 220 AT BARRETTVILLE - PENNA STATE LINE	1.70
01-028R MD 21	MD 21	MD 220 - WEST COUP LINTS OF CUMBERLAND	1.70
01-029R MD 21	MD 21	US 220 AT MIDLAND - USED AT BARTONVILLE	0.20
01-030R MD 21	MD 21	US 220 - ROAD END S OF WINCHESTER ST IN WESTERNPORT	0.20
01-031R MD 21	MD 21	US 220 AT BECKHART RIDGE - US 220 AT HORGANTOWN	0.20
01-032R MD 21	MD 21	WINTS ROADHOUSE - ALLEGANY COUNTY LINE	1.10
01-033R MD 21	MD 21	MD 220 AT WINCHESTER - USED AT ALLEGANY C-DVE	0.20
01-034R MD 21	MD 21	WADSWORTH ROAD ESTERNPORT RD - US 220 - WADSWORTH HIGHWAY	0.70

CONTROL ROUTE SECTION NUMBER	DESCRIPTION OF CONTROL SECTION	MILEAGE
01-042P MD942	POTOMAC RIV BR BETW/ W/VA RT28 & US220	0.06
01-043S MD144A	RD/END - US40 W OF WOODMONT RD	0.92
01-043S MD144B	RD END - RD END WITH SPUR TO US0040	0.14
01-043S MD144C	US40 W OF FLINTSTONE - MURLEY BRANCH RD AT FLINTSTONE	0.44
01-043R MD144C	US40 TO MD144C	0.14
01-044S MD831A	US40 AT NARROWS - MD36	0.48
01-044R MD831A	MD831 TO ROAD END	0.04
01-044S MD831B	ROAD END - ROAD END/S OF CORRIGANVILLE/	0.50
01-044S MD831C	MD36 - MD36 AT CORRIGANVILLE	0.90
01-044R MD831C	MD831C TO ROAD END	0.07
01-045S MD636	MD53 - US220 AT CRESAPTOWN	0.28
01-046S MD743	US40 IN FROSTBURG - US40 W OF CLARYSVILLE	1.18
01-048S MD780D	US40 - A&W COUNTY LINE	0.19
01-049S MD951	MD53 - MD53 /N OF CRESAPTOWN ON W SIDE MD53/	0.23
01-050P US220	BEG POTOMAC RI BR - RAWLINGS LANE AT RAWLINGS	9.05
01-051S MD 36	MD35 AT CORRIGANVILLE - US40 AT NARROWS	2.12
01-052S MD831D	MD36 - MD36/E OF MD47 & N OF MD36/	0.37
01-052S MD831E	ROAD END - ROAD END/E OF MD47 ON N SIDE MD36/	0.33 0.30
01-052S MD831F	ROAD END AT BARRELVILLE - MD47	0.04
01-053P US 40	CD0504 DOLLY RD - US0040SC	6.12
01-054P MD 51	BEGIN SRC MAINT AT HOWARD STREET - SE LMTS CUMBERLAND	2.60
01-054R MD 51	MD51 TO HOWARD & CENTRE STS	0.05
01-055R US 40	WILLOW BROOK ROAD INTERCHANGE RAMP5	0.86
01-056S MD 36	NEW SCHOOL RD AT MT SAVAGE - MD35 AT CORRIGANVILLE	5.30

SECTION NUMBER	CONTROL ROUTE	DESCRIPTION OF CONTROL SECTION	MILEAGE
01-0452 MD 30	NEW SCHOOL RD AT HY SAVAGE - MD 30 AT CORRIANVILLE		0.30
01-0522 US 40	WILLOW BROOK ROAD INTERCHANGE RAMP		0.30
01-0522 MD 21	MD 21 TO HOWARD E CENTRE STS CUMBERLAND		1.05
01-0522 MD 21	REC'D SRV MNT AT HOWARD STREET - EN THIS		2.40
01-0522 US 40	COOPER DOLLY RD - US 40/252		4.15
01-0522 MD 21	ROAD END AT BARRVILLE - MD 21		0.70
01-0522 MD 31E	ROAD END - ROAD ENDS DE MD 31 ON W SIDE MD 31		0.43
01-0522 MD 31E	MD 31 - MD 31E ON MD 31 E R OF MD 31		0.77
01-0512 MD 3A	MD 3A AT CORRIANVILLE - US 40 AT NARROWS		2.12
01-0509 US 250	REC'D INTERCH 41 BR - PAWLING LANE AT RAILINGS		8.05
01-0452 MD 31	MD 31 - MD 31 ON CREATION DR W SIDE MD 31		0.53
01-0452 MD 800	MD 800 - NEW COUNTY LINE		0.70
01-0452 MD 43	US 40 IN BROSTOWN - US 40 W OF CLARYVILLE		1.18
01-0452 MD 36	MD 36 - US 40 AT CREATION		0.58
01-0452 MD 31C	MD 31C TO ROAD END		0.17
01-0452 MD 31C	MD 31 - MD 31 AT CORRIANVILLE		0.70
01-0452 MD 31B	ROAD END - ROAD ENDS OF CORRIANVILLE		0.30
01-0452 MD 31A	MD 31 TO ROAD END		0.04
01-0452 MD 31A	US 40 AT NARROWS - MD 31		0.38
01-0452 MD 14C	US 40 TO MD 14C		0.14
01-0452 MD 14C	FLINTSTONE US 40 W OF FLINTSTONE - FURLEY BRANCH RD AT		0.14
01-0452 MD 14B	RD END - RD END WITH SPUR TO US 40		0.14
01-0452 MD 14A	ROAD - US 40 W OF WOODMONT RD		0.75
01-0452 MD 35	POTOMAC RIV BR BETW WVA RT 28 E US 250		0.30

CONTROL ROUTE SECTION NUMBER	DESCRIPTION OF CONTROL SECTION	MILEAGE
01-057S MD144N	CHRISTIE RD - US 40 WITH SPUR TO US 40	1.04
01-058R MD952	US40-END SRC MAINT W DF HILL CREST DR	0.36
01-058R MD952A	RD END EAST DF MD952	0.36
01-059S US 40SC	US40 & DAVIS RD EASTERLY - US40 W DF WATSON RD	7.36
01-059R US 40SC	US40 TO SCENIC US40	0.04
01-060P US 40	US0040SC - WASHINGTON CO/L	9.98
01-061S MD 9	US220 - END POTOMAC RIVER BRIDGE IN W VIRGINIA	0.53
01-062P MD135	MU0050 LEE ST BEG SRC MAINT - MD0135A IN MC COOLE	5.74
01-062S MD135	MD0135A IN MC COOLE - US0220	0.46
01-062S MD135B	US0220 MC MULLEN HWY - MD0135 AT MC COOLE	0.11
01-063S MD 36A	MD135 NORTHERLY - END CONST IN WESTERNPORT	0.17
01-064P US 48	US220 - WILLOW BROOK RD	2.54
01-065P US 40	SHADES LA - MD0639 WILLOW BROOK RD	0.11
01-065P US 40	MD0639 WILLOW BROOK RD - CO0504 DOLLY RD	11.95
01-066P US 48	MD 53 - US220	3.27
01-066R US 48	RAMP C TO SBL VOCKE RD	0.05
01-066R US 48	WBL CUMBERLAND THRUWAY TO NBL VOCKE RD	0.15
01-066R US 48	NBL VOCKE RD TO EBL CUMBERLAND THRUWAY	0.21
01-066R US 48	CUMB THR TO SOUTH BOUND LANE VOCKE RD	0.24
01-066R US 48	SPUR TO US49	0.34
01-067R US 40	INTERCHANGE RAMPS AT ORLEANS ROAD	0.98
01-068S MD395	US220 N OF CUMBERLAND - US40 NEAR EVITTS CREEK	0.70
01-069S MD639	WILLOWBROOK INTERCHANGE - WILLIAMS ROAD	1.47
01-069R MD639	WILLOW BROOK RD TO ONEAL RD	0.06

SECTION NUMBER	CONTROL ANGLE	DESCRIPTION OF CONTROL SECTION	MI. EACH
01-058R MD330		WILLOW BROOK RD TO DREAR RD	0.10
01-058S MD330		WILLOWBROOK INTERCHANGE - KILLARS ROAD	1.43
01-058S MD332		US250 N OF CUMBERLAND - US260 NEAR EVITT'S CREEK	0.10
01-058R US 40		INTERCHANGE RAMP AT OBLEANS ROAD	0.78
01-058R US 48		SPUR TO US260	0.14
01-058R US 48		CURVE THRU TO SOUTH ROUND LAKE VOCKE RD	0.24
01-058R US 48		WBL VOCKE RD TO EBL CUMBERLAND THRUWAY	0.11
01-058R US 48		EBL CUMBERLAND THRUWAY TO WBL VOCKE RD	0.13
01-058R US 48		RAMP C TO 261 VOCKE RD	0.03
01-058R US 48		MD 33 - US250	3.77
01-058R US 40		WILLOW BROOK RD - CHESAPEE DUFFY RD	11.95
01-058R US 40		SHADES LA - MD330 WILLOW BROOK RD	0.21
01-058R US 40		US250 - WILLOW BROOK RD	7.24
01-058S MD 332		MD332 NORTHERLY - END CONST IN WESTERNPORT	0.13
01-058S MD338		US250 MC MULLEN HWY - MD332 AT MC COOLE	0.11
01-058S MD339		MD339 IN MC COOLE - US250	0.46
01-058R MD339		MD339 LEE ST 262 SPC MAINT - MD339A IN MC COOLE	0.14
01-058S MD 4		US250 - END NOTHAR RIVER BRIDGE IN W VIRGINIA	0.03
01-058R US 40		US260USC - WASHINGTON COVE	0.98
01-058R US 40SC		US260 TO SCENIC US260	0.04
01-058R US 40SC		US260 & DAVIS RD - EASTERLY - US260 & THE WATERBURY RD	7.34
01-058R MD324		RD END EAST OF MD324	0.16
01-058R MD325		US260-262 SPC MAINT N OF HILL CREST DR	0.16
01-058S MD344		CHRISTIE RD - US 60 WITH SPUR TO US 60	1.74

CONTROL ROUTE SECTION NUMBER	DESCRIPTION OF CONTROL SECTION	MILEAGE
01-069R MD639	WILLOW BROOK RD TO SPUR A	0.26
01-070P US220UL	US 40 NEAR EVITTS CREEK - DEHAVEN RD	0.77
01-071R US 48	INTERCHANGE RAMPs AT US 48 AND US220	1.15
01-072R US 48	CUMBERLAND THRU SPURS AT LEE-KELLY-JOHN	0.37
01-073R US 48	INTER RAMPs AT US 48 AND MD 51 AND SPUR	0.77

MAINLINE COUNTY TOTAL	175.56
NON-MAINLINE COUNTY TOTAL	6.82

1-074 U.S. 48 Allegany/Garrett Co Line to Md 53

1-075 Md 36~~X~~ Md 55 to U.S. 40

1-076 Inter. Ramps at U.S. 48 and Md 36

1-024 Md 936 (old Md 36) Md 55 In Midland to U.S. 40 In Frostburg

1-77 Md 831-G Md 936 Service Rd

1-31 Md 955 Old Section of Md 55

SECTION NUMBER	ROUTE	DESCRIPTION OF CONTROL SECTION	MILEAGE
01-0698	MD 20	WILLOW BROOK RD TO SPUR A	0.50
01-0701	US 48	US 48 NEAR EVITT'S CREEK + BEHAVEN RD	0.77
01-0716	US 48	INTERCHANGE RAMP AT US 48 AND US 20	1.13
01-0738	US 48	CUNNINGHAM TRAIL SPUR AT LEE-KELLY-JOH	0.57
01-0739	US 48	INTER RAMP AT US 48 AND MD 21 AND SPUR	0.77

NON-PAVING COUNTY TOTAL 4.85
 PAVING COUNTY TOTAL 17.68

CONTROL ROUTE SECTION NUMBER	DESCRIPTION OF CONTROL SECTION	MILEAGE
02-001P MD 2	MD0003BU CRAIN HWY - S BALTO CITY/L	3.19
02-002P MD 2	MD0648 AT GLEN BURNIE - MD0003BU CRAIN HWY	1.95
02-003P MD 2	MD0100 MOUNTAIN RD - MD0648 AT GLEN BURNIE	2.38
02-004P MD 2	MD0648 AT SEVERNA PARK - MD0100 MOUNTAIN RD	4.67
02-005P MD 2	US0050 AT REVEL INTERCHANGE - MD0648 AT SEVERNA PARK	5.56
02-006S MD450	SW END SEVERN RIVER BRIDGE - US0050 AT REVELL INTERCHANGE	1.98
02-007S MD450	MD0436 - SW END SEVERN RIVER BRIDGE	0.46
02-008S MD450	BEG SRC MAINT S SIDE COLLEGE CREEK - MD0436	0.36
02-009S MD393	MD2 - MD450 IN ANNAPOLIS	0.67
02-010P MD 2	MD214 NEAR STEUARTS CORNER - MD393	3.79
02-011P MD 2	MD408&MD422 AT MT ZION - MD214 NEAR STEUARTS CORNER	8.26
02-012S MD778E	ROAD END - MD2 S OF MT ZION /WEST SIDE OF MD2/	0.26
02-012S MD778F	OLD SECTION MD2 @ TRACYS LANDING	0.49
02-012S MD778G	OLD SECTION MD2 S OF TRACYS LANDING	0.20
02-013P MD 4	AA&PG COUNTY LINE - MD408 AT WAYSONS CORNER	0.55
02-014S MD408	MD4 AT WAYSONS CORNER - MD2 AT MT ZION	5.52
02-015R MD 46	INTERCHANGE RAMPS AT MD170	1.32
02-016P US 50	MD0002 RITCHIE HWY - CD0227 LOG INN RD	4.42
02-016P US301	MD0002 RITCHIE HWY AT REVELL - CD0227 LOG INN RD SEE US0050	0.00
02-017S MD450	W LIMITS OF ANNAPOLIS - MU2790 TAYLOR AVE END SRC MAINT	1.69
02-018S MD450	US0050 AND US0301 W OF PAROLE - W LIMITS OF ANNAPOLIS	0.50
02-019P US 50	PG CO/L - MD0450 ANNAPOLIS RD	8.76
02-019P US301	PRINCE GEORGES CO/L - MD0450 ANNAPOLIS RD SEE US0050	0.00
02-020P MD175	MD0010 BALTO WASH PKWY - HOWARD CO/LN	1.43

CONTROL ROUTE SECTION NUMBER	DESCRIPTION OF CONTROL SECTION	MILEAGE
02-021S MD 3BU	MD648 IN GLEN BURNIE - MD2	1.82
02-022S MD 3BU	BEG SRC MAINT S OF MD3 - MD648 IN GLEN BURNIE	2.90
02-023P MD 3	MD175 NEAR MILLERSVILLE - MD178	1.75
02-024P MD 3	AA&PG COUNTY LINE - MD175 NEAR MILLERSVILLE	5.60
02-024P MD450	PG/AA CO/L - MD0003 CRAIN HWY	0.00
02-025S MD794	SEE MD0003 SECTION OF OLD MD4 AT BRISTOL	0.66
02-026P MD 3	BALTIMORE BELTWAY AND BALTO WASH EXP - AA&B COUNTY LINE	0.87
02-027R IS695	INTERCHANGE RAMPS @ MD3/BALTO WASH EXPW	1.59
02-028P MD 10	MD46/FRIENDSHIP AIRPORT RD/ - I-695 BALTIMORE BELTWAY	2.02
02-029P MD 46	BEG SRC MAINT AT FRIENDSHIP AIRPORT - BALTO/WASH EXP	2.34
02-030P MD 10	MD176 - MD46/FRIENDSHIP AIRPORT RD/	3.29
02-031R MD 10	INTERCHANGE RAMPS AT B-W EXPWY&MD176	1.07
02-032P MD 10	BEG SRC MAINT S OF MD175 - MD176	2.80
02-033R MD 10	INTERCHANGE RAMPS AT B-W EXPWY&MD175	1.92
02-034P MD781	MD 2 /RITCHIE HWY/ - MD3 (GLEN BURNIE BY-PASS)	0.97
02-034R MD781	SPURS TO MD710 NEAR BELTWAY	0.35
02-035P MD 3	BALTIMORE BELTWAY & GLEN BURNIE BYPASS - BALTIMORE BELTWAY AND BALTO WASH EXP	1.95
02-036I IS695	BALTO WASH EXPWY - AA&B COUNTY LINE	0.86
02-037S MD450	MD0003 CRAIN HWY - US0050 AND US0301 W OF PAROLE	9.42
02-039S MD168	HAMMONDS FERRY RD - MD648 @ NORTH LINTHICUM	1.29
02-040S MD169	HAMMONDS FERRY ROAD - MD648 AT LINTHICUM	0.98
02-041S MD170	MD 648 @ N LINTHICUM - MD 2 @ BALTO CITY LINE	2.32
02-042S MD170	MD 46 @ FRIENDSHIP AIRPORT - MD 648 @ N LINTHICUM	3.17
02-043R MD170	MD176 TO MD170	0.33

SECTION NUMBER	CONTROL ROUTE	DESCRIPTION OF CONTROL SECTION	MILEAGE
05-0315 MD 38U		ROAD IN GREEN ROUTE - MD3	1.15
05-0322 MD 38U		REC SRC MAINT 2 OF MD3 - ROAD IN GREEN ROUTE	2.70
05-0328 MD 3		RD 1012 NEAR HILLESVILLE - MD12A	1.75
05-0328 MD 3		ADAMS COUNTY LINE - MD12A NEAR HILLESVILLE	2.40
05-0328 MD38U		ADAMS COUL & HODGOS GRAIN HWY	0.00
05-0328 MD38U		SECTION OF OLD MD3 AT BRISTOL	0.40
05-0328 MD 3		BALTIMORE BELTWAY AND BALTO WASH EXP - ADAMS COUNTY LINE	0.07
05-0328 MD38U		INTERCHANGE KAMPS & HODGOS WASH EXP	1.15
05-0328 MD 10		MD4 FRIENDSHIP AIRPORT RD - 1-2-1 BALTIMORE BELTWAY	2.05
05-0328 MD 40		REC SRC MAINT AT FRIENDSHIP AIRPORT - BALTO WASH EXP	2.74
05-0328 MD 10		RD 1012 - MD4 FRIENDSHIP AIRPORT RD	2.10
05-0318 MD 10		INTERCHANGE KAMPS AT B&W EXPR HWY	1.07
05-0328 MD 10		REC SRC MAINT 2 OF MD12A - MD12A	2.00
05-0328 MD 10		INTERCHANGE KAMPS AT B&W EXPR HWY	2.15
05-0328 MD38U		MD 5 BRITCHEL HWY - MD3 (OLD BRITCHEL BY-PASS)	0.07
05-0328 MD38U		RD 1012 TO MD10 NEAR BELTWAY	0.15
05-0328 MD 3		BALTIMORE BELTWAY & OLD BRITCHEL BY-PASS - BALTO WASH EXP AND BALTO WASH EXP	1.00
05-0328 MD38U		BALTO WASH EXP - ADAMS COUNTY LINE	0.00
05-0328 MD38U		HODGOS GRAIN HWY - 120000 AND 120001 - OF	0.05
05-0328 MD10		HAMMOND'S FERRY RD - MD4 & MD10 LINTHICUM	1.10
05-0328 MD10		HAMMOND'S FERRY ROAD - MD4 & MD10 LINTHICUM	0.08
05-0328 MD10		RD 848 & LINTHICUM - MD 5 & BALTO CITY LINE	2.35
05-0328 MD10		MD 4 & FRIENDSHIP AIRPORT - MD 4 & LINTHICUM	2.10
05-0328 MD10		MD12A TO MD10	0.15

CONTROL ROUTE SECTION NUMBER	DESCRIPTION OF CONTROL SECTION	MILEAGE
02-043S MD170	MD 176 @ HARMANS - MD 46 @ FRIENDSHIP AIRPORT	2.34
02-044S MD652	MD170 S OF HARMANS - MD176 E OF HARMANS	1.02
02-045S MD170	MD 677 @ ODENTON - MD 554 @ SEVERN	3.79
02-046S MD171	MD2 IN BROOKLYN PARK - BALTIMORE CITY LINE	0.94
02-047S MD172	BALTO CITY LINE - END SRC MAINT AT US COAST GUARD	0.06
02-048S MD173	BALTO CITY LINE - MD607 N OF JACOBSTVILLE	5.97
02-049S MD173	MD607 N OF JACOBSTVILLE - END SRC MAINT/FT SMALLWOOD	3.03
02-050S MD174	BEG SRC MAINT SW OF CO 1891 - CO0347 THELMA AVE	1.01
02-050R MD174	SPUR TO MD3 BUS	0.17
02-050S MD174	CO0347 THELMA AVE - MD0003BU CRAIN HWY	0.12
02-051S MD175	MD0170 TELEGRAPH RD - MD0010 BALTO WASH PKWY	5.17
02-052S MD175	MD0003 NBL CO0079 BACK - MD0170 TELEGRAPH RD	3.28
02-053S MD176	AA&HD COUNTY LINE - BALTO WASH EXP	1.08
02-054S MD176	BALTO WASH EXP - MD652 @ TWIN OAKS	2.94
02-055S MD176	MD652 @ TWIN OAKS - MD648 @ GLEN BURNIE	2.96
02-056S MD177	MD0002 GOV RITCHIE HWY - MD0607 HOG NECK RD	4.29
02-056R MD177	SPUR AT MD 2	0.05
02-057R MD177	SPUR AT MD 607	0.11
02-057S MD177	MD0607 HOG NECK RD - END SRC MAINT AT GIBSON ISLAND	6.72
02-058S MD178A	MD178 - MD3 /NB LA/ AT DORRS CORNER	0.24
02-058S MD798	BEG SRC MAINT @ SHERWOOD FOREST RD - MD178	0.34
02-059S MD179	MD648 THRU ST MARGARETS - US50	2.78
02-060S MD181	BEG SRC MAINT NE OF MD788B - N END SPA CREEK BR	1.27
02-061S MD214	PG AND AA COUNTY LINE - MD0002 SOLOMONS ISLAND RD	6.08

SECTION NUMBER	CONTROL ROUTE	DESCRIPTION OF CONTROL SECTION	MILEAGE
05-0432	MD 170	MD 170 & HARRANS - MD 65 & FRIENDSHIP AIRPORT	2.34
05-0445	MD 170	MD 170 & HARRANS - MD 170 E OF HARRANS	1.02
05-0452	MD 170	MD 677 & DORRINGTON - MD 254 & CEVERN	8.70
05-0462	MD 171	MD 3 IN BROOKLYN PARK - BALTIMORE CITY LINE	0.34
05-0472	MD 172	BALTO CITY LINE - END SRC MAINT AT W. COAST GUARD	0.00
05-0482	MD 173	BALTO CITY LINE - MOUNT N OF JACOBVILLE	2.37
05-0492	MD 173	MOUNT N OF JACOBVILLE - END SRC MAINT AT SHALWOOD	2.03
05-0502	MD 174	REG SRC MAINT SW OF MD 1801 - TUDNEY THELMA AVE	1.01
05-0508	MD 174	SPUR TO MD 180	0.17
05-0509	MD 174	COONEY THELMA AVE - WOODBURN CRAIN HWY	0.12
05-0512	MD 173	MD 170 TELEGRAPH RD - WOODS BALTO WASH PK W	2.42
05-0522	MD 173	WOODS BALTO WASH PK W - WOODS TELEGRAPH RD	2.18
05-0532	MD 176	BALTO COUNTY LINE - BALTO WASH EXP	1.08
05-0542	MD 176	BALTO WASH EXP - WOODS & TWIN DAKS	2.74
05-0552	MD 176	WOODS & TWIN DAKS - WOODS & ALLEN BURKILL	2.66
05-0562	MD 173	WOODS GOV RITCHIE HWY - WOODS MD WICK RD	4.32
05-0568	MD 173	SPUR AT MD 1	0.02
05-0574	MD 173	SPUR AT MD 607	0.11
05-0572	MD 173	WOODS MD WICK RD - END SRC MAINT AT GIBSON ISLAND	4.72
05-0582	MD 174	MD 173 - MD 174 LAZ AT GIBSON CORNER	0.24
05-0592	MD 178	REG SRC MAINT S SHERWOOD FOREST RD - MD 178	0.34
05-0892	MD 179	MD 178 THRU ST MARGARET'S - US 29	2.78
05-0902	MD 181	REG SRC MAINT NE OF MD 1788 - N END 254 CREEK BR	1.77
05-0912	MD 181	MD 178 & BALTO COUNTY LINE - WOODS - TUDNEY ISLAND	6.18

CONTROL ROUTE SECTION NUMBER	DESCRIPTION OF CONTROL SECTION	MILEAGE
02-061S MD214A	MDO214 AT STEUARTS CORNER - MD0002	0.65
02-061S MD214B	MDO214 AT STEUARTS CORNER - MD0253	0.13
02-062S MD214	MDO002 SOLOMONS ISLAND RD - CO0718 OAKFORD AVE END STATE MAINT	5.57
02-063S MD216A	MD198 - ROAD END WEST OF BALTO WASH EXPWY	1.12
02-063S MD216B	ROAD END E OF BALTO WASH EXPWY - MD198	0.64
02-063S MD216C	MD198 W OF LITTLE PATUXENT RIVER - MD198	0.26
02-064S MD253	MD214 - MD2	1.63
02-065S MD255	MD2 N OF MT ZION - END SRC MAINT AT GALESVILLE	4.21
02-066S MD256	MD778F @ TRACYS LANDING - MD468 @ OAKLAND	5.16
02-067S MD796	SECTION OF OLD MD258 AT BRISTOL	0.19
02-067S MD796A	MD258 - MD258 AT MC KENDREE	0.29
02-068S MD259	MD794 @ BRISTOL - MD408 @ GREENOCK	2.67
02-069S MD270	MD648 @ MARLEY - MD3 BUS @ FURNACE BRANCH	2.14
02-070S MD648E	MDO003BU CRAIN HWY - ANNE ARUNDEL AND BALTIMORE CO/L	4.62
02-071S MD386	BEG SRC MAINT - MD648 @ SEVERNA PARK	1.03
02-072S MD387	BEG SRC MAINT SOUTH OF MD665 - END SRC MAINT IN ANNAPOLIS	1.72
02-073S MD422	BEG SRC MAINT - MD2 & MD408 @ MT ZION	3.07
02-074S MD423	MD2 - END SRC MAINT SOUTH OF FAIRHAVEN	2.80
02-075S MD793	MD424 S OF US50 - ROAD END	0.41
02-076S MD424	MD450 - END SRC MAINT AT LITTLE PATUXENT RIVER	2.83
02-077S MD435	BEG SRC MAINT/ROSEDALE ST/ - MD436/ANNAPOLIS ST/	0.68
02-078S MD436	MD450 IN ANNAPOLIS - END SRC MAINT N OF ANNAPOLIS	1.42
02-079S MD437	MD435/TAYLOR AVE/ - MD436/MELVIN AVE/	0.20
02-080S MD438	MD436/ANNAPOLIS ST/ - END SRC MAINT	0.37

SECTION NUMBER	CENTRAL ROUTE	DESCRIPTION OF THE SECTION	MESSAGE
05-0012	M0508	W05002 IN ANNAPOLIS STA - END SRC MAINT	0.207
05-0702	M0507	W05001 IN ANNAPOLIS - END SRC MAINT N OF ANNAPOLIS	1.112
05-0703	M0508	SEC SRC MAINT/STATIONARY STA - W05001/ANNAPOLIS STA	0.208
05-0704	M0507	W0500 - END SRC MAINT AT LITTLE PATUXENT RIVER	2.883
05-0705	M0507	W0500 - END SRC MAINT SOUTH OF PATUXENT	0.209
05-0706	M0508	SEC SRC MAINT - W0500 & FEVERS PARK	1.002
05-0707	M0508	W0500000 GRAIN HWY - JANE ARMOND AND SALEMBORE	0.442
05-0802	M0507	W0500 & HARLEY - W05000 & FORNARD BRANCH	2.714
05-0803	M0507	W0500 & BRISTOL - W0500 & GREENOCK	2.887
05-0804	M0508	W0500 - W0500 AT MC KENZIE	0.210
05-0805	M0506	SECTION OF OLD W0500 AT BRISTOL	0.211
05-0806	M0506	W0500 & TRACY'S LANDING - W0500 & OAKLAND	2.110
05-0807	M0507	W0500 N OF MT ZION - END SRC MAINT AT OAKSVILLE	4.211
05-0808	M0507	W0500 - W0500	1.003
05-0809	M0506	W0500 N OF LITTLE PATUXENT RIVER - W0500	0.210
05-0810	M0506	ROAD END E OF BALTO WASH EXBY - W0500	0.211
05-0811	M0506	W0500 - ROAD END WEST OF BALTO WASH EXBY	1.111
05-0812	M0504	W0500S FOLLOWING ISLAND RD - COOLIE BARKING AVE	2.713
05-0813	M0506	W0500 AT STEUARTS CORNER - W0500	0.212
05-0814	M0504	W0500 AT STEUARTS CORNER - W0500	0.213

CONTROL ROUTE SECTION NUMBER	DESCRIPTION OF CONTROL SECTION	MILEAGE
02-082S MD790A	MD468 S OF COLLINSON CORNER - MD 468	0.38
02-082S MD790B	MILL SWAMP ROAD - MD468	1.07
02-082R MD790B	MD0468 TO MD0790B CONNECTION	0.03
02-083S MD554	BEG SRC MAINT @ FORT MEADE - MD170 @ SEVERN	2.50
02-084S MD198	PG AND AA CO LINE - END ST MAINT AT FT MEADE	3.78
02-085S MD607	MAGOTHY BRIDGE ROAD - MD 173	1.55
02-086S MD261	C&AA COUNTY LINE - MD778 @ FRIENDSHIP	5.42
02-087S MD648E	MD0177 MOUNTAIN RD - MD0003BU CRAIN HWY	3.28
02-088R MD648D	SPUR AT MD 2	0.03
02-088S MD648D	MD0002 GOV RITCHIE HWY @ MD0915 OLD ANNAPOLIS RD	2.72
02-088S MD915	MD 648 - RD END SOUTH OF MD0100	0.48
02-088S MD915A	RD END NORTH OF MD0100 - MD 177	0.95
02-089S MD648D	MD0002 GOV RITCHIE HWY SB LANE @ MD0002 GOV RITCHIE HWY	4.22
02-090S MD648C	MD0002 GOV RITCHIE HWY NB LANE @ MD0002 GOV RITCHIE HWY NB LANE	0.55
02-091S MD648B	MD0002 GOV RITCHIE HWY SB LANE - MD0002 GOV RITCHIE HWY SB LANE	0.32
02-092S MD648A	MD0450 WEST ST - MD0002 GOV RITCHIE HWY NB LANE	2.75
02-093S MD788A	MD387 - MD665/FOREST DRIVE/ IN ANNAPOLIS	0.21
02-093S MD788B	MD665/FOREST DR/ - END SRC MAINT	0.48
02-094S MD672	MD648 - END SRC MAINT AT US NAVAL EXP STATION	0.21
02-095S MD677	BEG SRC MAINT E OF PA RR - MD175 @ SAPPINGTON	1.29
02-096S MD679A	MD3 BUS - MD 2 IN GLEN BURNIE <i>Transferred to County Min. dated 10-18-71</i>	0.08
02-096S MD679B	MD2 - MD679A IN GLEN BURNIE	0.14
02-097S MD686	MD2 IN BROOKLYN PARK - BALTIMORE CITY LINE	0.15
02-098S MD648D	MD0915 OLD ANNAPOLIS RD - MD0177 MOUNTAIN RD EB LANE	1.09

SECTION NUMBER	CONTROL ROUTE	DESCRIPTION OF CONTROL SECTION	MILEAGE
05-0827	MD2904	MOYER S DE COLLINSON CORNER - MD 448	0.18
05-0828	MD2905	MILL SWAMP ROAD - MD448	1.07
05-0829	MD2906	MD448 TO MD2905 CONNECTION	0.03
05-0830	MD2907	REG SEC MAINT S RPT MAINT - MOYER S SWAMP	2.30
05-0831	MD2908	PG AND 44 CO LINE - END AT MAINT AT FT HENAO	2.73
05-0832	MD2909	MAGOTHY BRIDGE ROAD - MD 173	1.15
05-0833	MD2910	CEVA COUNTY LINE - MOYER S FRIENDSHIP	2.15
05-0834	MD2911	MD2917 MOUNTAIN RD - MCDONALD CHAIN HWY	2.10
05-0835	MD2912	SPUR AT MD 15	0.03
05-0836	MD2913	MD2902 GOV RITCHIE HWY - MD2913 NEW 28 AND 12	2.75
05-0837	MD2914	MD 248 - MD END SOUTH OF MD2913	0.18
05-0838	MD2915	RD END NORTH OF MD2913 - MD 217	0.92
05-0839	MD2916	MD2905 GOV RITCHIE HWY 28 LANE - MD2905 GOV RITCHIE HWY	4.73
05-0840	MD2917	MD2905 GOV RITCHIE HWY 28 LANE - MD2905 GOV RITCHIE HWY 28 LANE	0.15
05-0841	MD2918	MD2905 GOV RITCHIE HWY 28 LANE - MD2905 GOV RITCHIE HWY 28 LANE	0.05
05-0842	MD2919	MD2905 GOV RITCHIE HWY 28 LANE - MD2905 GOV RITCHIE HWY 28 LANE	0.10
05-0843	MD2920	MD2905 WEST ST - MD2905 GOV RITCHIE HWY 28 LANE	0.10
05-0844	MD2921	MD2917 - MD2917 WEST DRIVE IN WHEELS	0.25
05-0845	MD2922	MD2917 WEST DRIVE - END SEC MAINT	0.08
05-0846	MD2923	MD2917 - END SEC MAINT AT US NAVY EX STATION	0.21
05-0847	MD2924	REG SEC MAINT E OF PA RR - MD173 S RPT STATION	1.10
05-0848	MD2925	MD2902 - MD 2 IN GLEN BURRUE	2.08
05-0849	MD2926	MD2902 IN GLEN BURRUE	0.14
05-0850	MD2927	MD2902 IN GLEN BURRUE - BALTIMORE CITY LINE	0.13
05-0851	MD2928	MD2913 OLD ANNAWILLE RD - MD2913 MOUNTAIN TO E3 LANE	1.18

CONTROL ROUTE SECTION NUMBER	DESCRIPTION OF CONTROL SECTION	MILEAGE
02-099S MD710	MD2 - BALTO CITY LINE AT CURTIS BAY	1.78
02-100S MD713	BEG SRC MAINT @ FORT MEADE - MD176 @ HARMANS	2.95
02-101S MD483A	ROAD END EAST SIDE PENNA RR - MD554 @ SEVERN	0.21
02-101S MD483B	MD 554 @ SEVERN - ROAD END WEST SIDE PENNA RR	0.28
02-102R US 50	INTERCHANGE RAMPS @ MD2/REVELL INTERCH.	1.77
02-103P MD 2	US0050 AT SOLOMONS ISLAND RD - US0050 AT REVELL INTERCHANGE SEE US0050	0.00
02-103P US 50	MD0450 ANNAPOLIS RD - MD0002 RITCHIE HWY	3.69
02-103P US301	MD0450 ANNAPOLIS RD - MD0002 RITCHIE HWY AT REVELL SEE US0050	0.00
02-104P MD 70	US0050 - EAST END COLLEGE CREEK BRIDGE	1.31
02-104R MD 70	US50 TO MD70	0.22
02-104R MD 70	NORTH OF US50	0.23
02-104R MD 70	MD70 TO US50	0.24
02-105P MD 2	MD393 - US0050 AT SOLOMONS ISLAND RD	1.12
02-106R MD908	CD234 - END SRC MAINT SOUTH SIDE US50	0.08
02-106R MD908A	US50-US50 AT ST MARGARETS/S SIDE US50	0.42
02-106R MD908B	US50-CAPE ST CLAIRE RD/N SIDE US50	0.21
02-106R MD908C	MD179-RD END/E LOG IN N RD/S SIDE US50	1.80
02-106R MD908B	BAY HEAD RD-LOG INN RD/NORTH SIDE US50	1.03
02-107P US 50 TLL	CD0227 LOG INN RD - QA CO/L	3.28
02-107P US301 TLL	CD0227 LOG INN RD - QUEEN ANNES CO/L SEE US0050	0.00
02-108S MD260	AA&C COUNTY LINE - AA&C COUNTY LINE NEAR OWINGS	1.35
02-109P MD 3	MD3BUS SOUTH OF GLEN BURNIE - BALTIMORE BELTWAY & GLEN BURNIE BYPASS	5.59
02-110S MD789A	OLD SECTION MD3 S OF MD3BUS/E SIDE MD3/	0.10
02-111R MD 3	INTER RAMPS AT GLEN BURNIE BYPASS&MD648	0.74

SECTION NUMBER	ROUTE	DESCRIPTION OF CONTROL SECTION	HEIGHT
05-111R MD 5		INTER RAMP AT GLEN BURNIE BYPASS	0.74
05-110E MD 3		OLD SECTION MD 3 OF HOBBSYS SIDE ROAD GLEN BURNIE BYPASS	0.10
05-109R MD 3		HOBBSYS SOUTH OF GLEN BURNIE - BALTIMORE DELTAY	7.30
05-108S MD 50		ALL COUNTY LINE - ALL COUNTY LINE NEAR DRINGS SEE 12000	1.15
05-107R US 50	TL1	CUSSEY LOG TWP RD - GREEN SPRING CRYL	2.00
05-107R US 50	TL1	CUSSEY LOG TWP RD - CA COVL	5.38
05-106R MD 30		RAY HEAD RD-LOG TWP RD-NORTH SIDE US 50	1.03
05-105R MD 30		WOTY-RD ENJOY LOG IN H-RDS SIDE US 50	1.00
05-104R MD 30		US 50-CARE ST CLAIRES TOWN STOR US 50	0.51
05-103R MD 30		1550-US 50 AT ST MARGARETTYS SIDE US 50	2.45
05-102R MD 30		1033A - END SRC MAINT SOUTH SIDE US 50	0.78
05-101R MD 5		0333 - US 50 AT SOUTHWEST ISLAND RD	1.12
05-100R MD 30		MD 30 TO US 50	0.54
05-100R MD 30		NORTH OF US 50	0.33
05-100R MD 30		US 50 TO MD 30	0.13
05-100R MD 30		US 50 - EAST END COLLEGE CREEK BRIDGE LEVEL SEE US 50	1.11
05-100R US 50	US 50	HOBBSYS ANNAPOLIS RD - HOBBSYS RETIRED HWY 50 LEVEL SEE US 50	0.70
05-100R US 50	US 50	100-50 ANNAPOLIS RD - HOBBSYS RETIRED HWY 50 INTERCHANGE SEE US 50	2.49
05-100R MD 5		18000 AT SOUTHWEST ISLAND RD - 05000 AT EVEL INTERCHANGE RAMP 3 HOBBSYS INTERCH.	0.70
05-100R US 50		INTERCHANGE RAMP 3 HOBBSYS INTERCH.	1.73
05-101S MD 30		MD 30 & SEVERN - ROAD END WEST SIDE RWA RD	0.58
05-101S MD 30		ROAD END EAST SIDE PENNA RD - MD 30 - SEVERN	0.51
05-100S MD 30		REG SRC MAINT 3 EAST HEAD - MD 30 & HARBANS	5.23
05-099S MD 30		MD 30 - BALTO CITY LINE AT CURTIS BAY	1.48

CONTROL ROUTE SECTION NUMBER	DESCRIPTION OF CONTROL SECTION	MILEAGE
02-112S MD778J	OLD SECTION MD2 N OF NUTWELL RD	0.81
02-112S MD778K	OLD SECTION MD2 @ NUTWELL RD	0.39
02-112S MD778L	OLD SECTION MD2 N OF MD258	0.17
02-112S MD778M	ROAD END - MD2 N OF MD258	0.15
02-113S MD553A	MD2 - ROAD END S SIDE OF SOUTH RIVER	0.26
02-113S MD553B	ROAD END N SIDE OF SOUTH RIVER - MD2	0.32
02-114S MD642	OLD SECTION MD173 N SIDE OF STONEY CR	0.08
02-115S MD645A	MD176 AT HARMANS - BARRICADE W SIDE PENNA RR	0.41
02-115S MD645B	BARRICADE E SIDE PENNA RR AT HARMANS - ROAD END & CONNECTION TO MD176	0.16
02-117S MD723	MD175 AT JESSUP - ROAD END AT B&O RR	0.21
02-118S MD777	GATE NEAR OLD SANDY POINT FERRY - US50	0.10
02-119S MD778A	OLD SECTION MD2 @ BIRDSVILLE	0.60
02-119S MD778B	ROAD END - MD2 @ BIRDSVILLE /EAST SIDE MD2/	0.26
02-119S MD778C	MD2 - MD2 @ HARWOOD /EAST SIDE OF MD2/	0.42
02-119S MD778D	OLD SECTION MD2 S OF HARWOOD	0.18
02-119R MD778D	NORTH CONNECTION TO MD2	0.02
02-119S MD778I	OLD SECTION MD2 S OF HARWOOD	0.11
02-122S MD917	OLD SECTION MD175 E OF B/W EXP	0.12
02-122R MD917	MD175 TO MD917	0.02
02-123S MD779	ROAD END EAST OF MD 3 - MD 174	0.21
02-124R MD 3	INTERCHANGE RAMPS AT BALTIMORE BELTWAY	1.13
02-126S MD783	MD436 - US50 NORTH OF ANNAPOLIS	0.36
02-126R MD783	US50 TO MD783	0.02
02-127S MD784	MD436 - US50 & US301 NORTH OF ANNAPOLIS	0.32

SECTION NUMBER	CONTROL POINT	DESCRIPTION OF CONTACT SECTION	MILEAGE
05-152	MOYVA	OLD SECTION MO 2 OF WUTHELL RD	0.91
05-157	MOYVA	OLD SECTION MO 2 WUTWELL RD	0.79
05-152	MOYVA	OLD SECTION MO 2 OF WUTHELL	0.77
05-152	MOYVA	ROAD END - MO 2 OF WUTHELL	0.72
05-152	MOYVA	MO 2 - ROAD END 2 SIDE OF SOUTH RIVER	0.70
05-152	MOYVA	ROAD END N SIDE OF SOUTH RIVER - MO 2	0.75
05-152	MOYVA	OLD SECTION MO 2 N SIDE OF STONEY CR	0.68
05-152	MOYVA	MO 2 AT HARTONS - BARRICADE W SIDE PENNA RR	0.61
05-152	MOYVA	BARRICADE E SIDE PENNA RR AT HARTONS - ROAD END CONNECTION TO MO 2	0.70
05-152	MOYVA	MO 2 AT JESSUP - ROAD END AT PEN RR	0.77
05-152	MOYVA	DATE NEAR OLD SANDY POINT FERRY - MO 2	0.70
05-152	MOYVA	OLD SECTION MO 2 BIRDSTRIKE	0.60
05-152	MOYVA	ROAD END - MO 2 BIRDSTRIKE EAST SIDE MO 2	0.70
05-152	MOYVA	MO 2 - MO 2 HARWOOD EAST SIDE OF MO 2	0.45
05-152	MOYVA	OLD SECTION MO 2 OF HARWOOD	0.78
05-152	MOYVA	NORTH CONNECTION TO MO 2	0.40
05-152	MOYVA	OLD SECTION MO 2 OF HARWOOD	0.71
05-152	MOYVA	OLD SECTION MO 2 OF BIRK EXP	0.72
05-152	MOYVA	MO 2 TO MO 2	0.05
05-152	MOYVA	ROAD END EAST OF MO 2 - MO 2	0.51
05-152	MOYVA	INTERCHANGE RAMP AT BALTIMORE BELTWAY	1.13
05-152	MOYVA	MO 2 - MO 2 NORTH OF ANNAPOLIS	0.60
05-152	MOYVA	MO 2 TO MO 2	0.05
05-152	MOYVA	MO 2 - MO 2 NORTH OF ANNAPOLIS	0.85

CONTROL ROUTE SECTION NUMBER	DESCRIPTION OF CONTROL SECTION	MILEAGE
02-127R MD784	US0050 TO MD0784 SPUR	0.02
02-128S MD785	MD784 - ROAD END NORTH SIDE OF US50	0.29
02-129S MD786A	BEG SRC MAINT/N OF US50/W OF REVELL INT - END SRC MAINT/N OF US50/W OF REVELL INT	0.38
02-129S MD786B	BEG SRC MAINT/S OF US50/W OF REVELL INT - END SRC MAINT/S OF US50/W OF REVELL INT	0.44
02-129S MD786C	MD786-B/WEST OF REVELL INT/ - MD786A	0.07
02-130S MD170	MD 554 @ SEVERN - MD 176 @ HARMANS	1.67
02-131S MD665	MD2 AT PAROLE - END SRC MAINT S OF EASTPORT	3.51
02-132P MD 3	MD178 - MD3BUS SOUTH OF GLEN BURNIE	4.05
02-133R US 50	INTERCHANGE RAMPS AT MD424	1.75
02-134R US 50	INTERCHANGE RAMPS AT MD450 W OF PAROLE	0.52
02-135S MD468	BEG SRC MAINT @ SHADYSIDE - MD214 @ COLLINSON CORNER	11.47
02-136S MD645C	OLD SECTION MD176 EAST OF DORSEY	0.20
02-137S MD791	OLD SECTION OF MD648 AT SEVERN RIVER	0.04
02-138S MD792	MD648 - MD648 S OF FURNACE BRANCH ROAD	0.14
02-139S MD424	MD214 AT DAVIDSONVILLE - MD450	5.93
02-140R MD909	MD424-END SRC MAINT/SOUTH SIDE US50/	0.96
02-141S MD167A	CO0926 HAMMOND FERRY RD S END OF BR - CO0985 HAMMOND FERRY RD N END OF BR	0.06
02-142P MD 4	MD408 AT WAYSONS CORNER - AA&C COUNTY LINE	4.24
02-143S MD258	MD4 AT BRISTOL - MD2	4.45
02-143R MD258	MD258 TO MD4	0.19
02-144R MD980A	MD4 NEAR WAYSONS CORNER-PLUMMER RD	0.99
02-144R MD980B	WRIGHTON RD-END SRC MT/S LWR PINDELL RD	1.78
02-144R MD980C	MD4/NB LANE/-FISHERS STATION RD	0.50
02-145R MD 3	INTERCHANGE RAMPS AT MD176	0.66

STATION	DESCRIPTION OF CONTROL SECTION	AS OF JUNE 1971
0.00	INTERCHANGE RAMP AT MD 170	05-128R MD 170
0.20	MD 170 - LANE 1	05-128R MD 170
0.40	MD 170 - LANE 2	05-128R MD 170
0.60	MD 170 - LANE 3	05-128R MD 170
0.80	MD 170 - LANE 4	05-128R MD 170
1.00	MD 170 - LANE 5	05-128R MD 170
1.20	MD 170 - LANE 6	05-128R MD 170
1.40	MD 170 - LANE 7	05-128R MD 170
1.60	MD 170 - LANE 8	05-128R MD 170
1.80	MD 170 - LANE 9	05-128R MD 170
2.00	MD 170 - LANE 10	05-128R MD 170
2.20	MD 170 - LANE 11	05-128R MD 170
2.40	MD 170 - LANE 12	05-128R MD 170
2.60	MD 170 - LANE 13	05-128R MD 170
2.80	MD 170 - LANE 14	05-128R MD 170
3.00	MD 170 - LANE 15	05-128R MD 170
3.20	MD 170 - LANE 16	05-128R MD 170
3.40	MD 170 - LANE 17	05-128R MD 170
3.60	MD 170 - LANE 18	05-128R MD 170
3.80	MD 170 - LANE 19	05-128R MD 170
4.00	MD 170 - LANE 20	05-128R MD 170
4.20	MD 170 - LANE 21	05-128R MD 170
4.40	MD 170 - LANE 22	05-128R MD 170
4.60	MD 170 - LANE 23	05-128R MD 170
4.80	MD 170 - LANE 24	05-128R MD 170
5.00	MD 170 - LANE 25	05-128R MD 170
5.20	MD 170 - LANE 26	05-128R MD 170
5.40	MD 170 - LANE 27	05-128R MD 170
5.60	MD 170 - LANE 28	05-128R MD 170
5.80	MD 170 - LANE 29	05-128R MD 170
6.00	MD 170 - LANE 30	05-128R MD 170
6.20	MD 170 - LANE 31	05-128R MD 170
6.40	MD 170 - LANE 32	05-128R MD 170
6.60	MD 170 - LANE 33	05-128R MD 170
6.80	MD 170 - LANE 34	05-128R MD 170
7.00	MD 170 - LANE 35	05-128R MD 170
7.20	MD 170 - LANE 36	05-128R MD 170
7.40	MD 170 - LANE 37	05-128R MD 170
7.60	MD 170 - LANE 38	05-128R MD 170
7.80	MD 170 - LANE 39	05-128R MD 170
8.00	MD 170 - LANE 40	05-128R MD 170
8.20	MD 170 - LANE 41	05-128R MD 170
8.40	MD 170 - LANE 42	05-128R MD 170
8.60	MD 170 - LANE 43	05-128R MD 170
8.80	MD 170 - LANE 44	05-128R MD 170
9.00	MD 170 - LANE 45	05-128R MD 170
9.20	MD 170 - LANE 46	05-128R MD 170
9.40	MD 170 - LANE 47	05-128R MD 170
9.60	MD 170 - LANE 48	05-128R MD 170
9.80	MD 170 - LANE 49	05-128R MD 170
10.00	MD 170 - LANE 50	05-128R MD 170

CONTROL ROUTE SECTION NUMBER	DESCRIPTION OF CONTROL SECTION	MILEAGE
02-146R MD 3	INTERCHANGE RAMPS AT MD174	0.80
02-147R MD 3	INTERCHANGE RAMPS AT MD3BUS	1.25
02-148R MD 3	INTERCHANGE RAMPS @ BALTO BELTWAY&MD648	1.28
02-149R MD 3	INTERCHANGE RAMPS @ BALTO BELTWAY&MD170	0.97
02-150R IS695	INTERCHANGE RAMPS AT MD168	0.67
02-151S MD258	MD2 - MD256 N OF DEALE	2.87
02-152S MD778	C&AA COUNTY LINE - MD2 N OF FRIENDSHIP	1.96
02-152S MD778N	MD2 - ROAD END NORTH OF FRIENDSHIP	0.20
02-152R MD778N	MD778N TO MD2	0.02
02-153R MD198	INTERCHANGE RAMPS AT BALTO-WASH EXPWY	0.91
02-154S MD797	STATE CIRCLE IN ANNAPOLIS	0.26
02-155R MD100	NBL MD0003 TO WBL MD0100 RAMP 5	0.58
02-155P MD100	MD0002 RITCHIE HWY - MD0003 CRAIN HWY	3.18
02-156R MD100	INTERCHANGE RAMPS AT MD 174	0.34
02-157R MD100	INTERCHANGE RAMPS AT MD 174	0.60
02-158R MD100	INTERCHANGE RAMPS AT MD2	1.46
02-159P MD 2	AA&C COUNTY LINE - MD408&MD422 AT MT ZION	8.14
02-160S MD178	MD450 /DEFENSE HWY/ - MD3	8.22
02-161R MD773	KELLINGTON DR-END SRCMAINT S OF MD177	0.31
02-162S MD174	MD0003BU CRAIN HWY - CD1017 AQUAHART RD	0.63
02-162S MD174	CD1017 AQUAHART RD - CD2550 HOSPITAL DR	0.85
02-163S MD167	CD0525 ELKRIDGE LANDING RD - MD0170 FT MEADE RD	2.53
02-164R MD781	INTERCH. RAMPS @ BALTO BELTW/MD781/MD2	1.91
02-165S MD 32	BEGIN SRC MAINT AT DENNIS RD - AA AND HOWARDCO/L	1.41

SECTION NUMBER	CONTROL ROUTE	DESCRIPTION OF CONTROL SECTION	LEADER
05-1508 NO 3	INTERCHANGE RAMP AT HOITA	INTERCHANGE RAMP AT HOITA	0.70
05-1498 NO 3	INTERCHANGE RAMP AT HOITA	INTERCHANGE RAMP AT HOITA	1.55
05-1488 NO 3	INTERCHANGE RAMP AT HOITA	INTERCHANGE RAMP AT HOITA	1.55
05-1478 NO 3	INTERCHANGE RAMP AT HOITA	INTERCHANGE RAMP AT HOITA	0.70
05-1508 1500	INTERCHANGE RAMP AT HOITA	INTERCHANGE RAMP AT HOITA	0.70
05-1512 MOSS	MOSS - MOSS W OF DEAL	MOSS - MOSS W OF DEAL	0.70
05-1522 MOSS	MOSS - MOSS W OF FRIENDSHIP	MOSS - MOSS W OF FRIENDSHIP	1.50
05-1522 MOSS	MOSS - ROAD END NORTH OF FRIENDSHIP	MOSS - ROAD END NORTH OF FRIENDSHIP	0.50
05-1528 MOSS	HOITA TO MOSS	HOITA TO MOSS	0.50
05-1528 MOSS	INTERCHANGE RAMP AT BALD-WASH EXHWY	INTERCHANGE RAMP AT BALD-WASH EXHWY	0.70
05-1528 MOSS	STATE CIRCLE IN ANNAPOLIS	STATE CIRCLE IN ANNAPOLIS	0.50
05-1528 MOSS	MOSS WOODS TO WET WOODS RAMP 2	MOSS WOODS TO WET WOODS RAMP 2	0.50
05-1528 MOSS	WOODS RITCHIE HWY - WOODS GRAIN HWY	WOODS RITCHIE HWY - WOODS GRAIN HWY	0.70
05-1528 MOSS	INTERCHANGE RAMP AT MD 17A	INTERCHANGE RAMP AT MD 17A	0.50
05-1528 MOSS	INTERCHANGE RAMP AT MD 17A	INTERCHANGE RAMP AT MD 17A	0.50
05-1528 MOSS	INTERCHANGE RAMP AT MD 17A	INTERCHANGE RAMP AT MD 17A	1.50
05-1528 MOSS	FACE COUNTY LINE - WOODBRIDGE AT MT Zion	FACE COUNTY LINE - WOODBRIDGE AT MT Zion	0.50
05-1528 MOSS	D-80 VEREURE HWY - MOSS	D-80 VEREURE HWY - MOSS	0.55
05-1528 MOSS	WELLINGTON DR-ENR SCHOENIT 2 OF HOITA	WELLINGTON DR-ENR SCHOENIT 2 OF HOITA	0.50
05-1528 MOSS	WOODBRIDGE GRAIN HWY - COITY ANN HART RD	WOODBRIDGE GRAIN HWY - COITY ANN HART RD	0.50
05-1528 MOSS	COITY ANN HART RD - COSSO HOSPITAL DR	COITY ANN HART RD - COSSO HOSPITAL DR	0.50
05-1528 MOSS	COSSO ECKRIDGE LANDING RD - HOITA AT BRANE RD	COSSO ECKRIDGE LANDING RD - HOITA AT BRANE RD	1.50
05-1528 MOSS	INTERCH. RAMP 2 BALD-WASH EXHWY	INTERCH. RAMP 2 BALD-WASH EXHWY	1.50
05-1528 MOSS	ELY SRC MAINT AT DENNIS RD - AS ANN WOODS	ELY SRC MAINT AT DENNIS RD - AS ANN WOODS	1.50

CONTROL ROUTE SECTION NUMBER	DESCRIPTION OF CONTROL SECTION	MILEAGE
02-166 MD 46 PRP	BALTO/WASH EXP - AA/BALTO CO/L	0.00
02-167I IS895 TLL	BALTO & AA CO LINE - BALTIMORE CITY&AA CO LINES	0.78
02-168I IS895 TLL	BALTO HARBOR TUNNEL APPROACH ROADS	2.80
02-169R MD988	OLD MILL RD-WILL-O-BROOK DR/N OF MD100	0.18
02-169R MD989	MD607-RD END/S OF JACOBSTOWN	0.40
02-171S MD649	MD0648 OLD ANNAPOLIS - CO2526 HARLEM AVE	0.28
02-171S MD649	CO2526 HARLEM AVE - MD0177 MOUNTAIN RD	1.17
02-172P MD100	MD0177 MOUNTAIN RD - MD0002 RITCHIE HWY	5.36
02-173R MD100	INTERCHANGE RAMPS AT MD 649	0.50
02-174R MD100	SPURS AT MD 607 HOG NECK RD	0.25
02-175S MD999	CDS S OF MD 170 FT MEADE RD - MD0170 FT MEADE RD	0.22
02-175S MD999A	RD END S OF MD 167 HAMMONDS FERRY RD - MD0167 TRANSF. 0.14	
02-175S MD999B	MD0167 HAMMONDS FERRY RD - RD END N OF MD 167 To 0.13	
02-175S MD999C	CO1003 LAUREL AVE - RD END N OF CO 1003 LAUREL A-A 0.05	
02-175S MD999D	RD END S OF MD 176 DORSEY RD - MD0176 DORSEY RD County 0.08	

MAINLINE COUNTY TOTAL 340.46
NON-MAINLINE COUNTY TOTAL 34.70

02-106 Md 908-B *Capo St. Claire to Log In Rd.*
~~Md 908-B to Bay Head Rd.~~

02-176 Md ¹⁷⁵ ~~176~~ Md 178 to Md 677

02-177 Md 695 Md 2 to Baltimore City Line

02-178 Md 695 Baltimore ^{city} Line to Baltimore ^{city} Line

02-179 Md 3 ~~3~~ Int Spurs at Md 3 ² & Service Rds - MD932 & MD932-A

02-180 Md 710 Md 2 to ~~the~~ Old Md 710

Note

SECTION NUMBER	CONTROL ROUTE	DESCRIPTION OF CONTROL SECTION	MILEAGE
05-166	MD 44 RRP BALDWIN EXP + AVALON COAL		0.00
05-167	TIL BALTO & AA CO LINE - BALTIMORE CITY/AA CO LINE		0.10
05-168	TIL BALTO HARBOR TUNNEL APPROACH ROADS		5.00
05-169	OLD MILL RD-KILL-D-RIDGE DRY DR MOUND		0.16
05-170	MD03-RD ENDS IN JACOBSTOWN		0.00
05-171	MD08B OLD ANNAPOLIS - COSSA MARLEN AVE		0.98
05-172	COSSA MARLEN AVE - MD017 MOUNTAIN RD		1.17
05-173	MD017 MOUNTAIN RD - MD003 RITCHIE HWY		2.36
05-174	INTERCHANGE RAMP AT MD 44		0.10
05-175	SPURS AT MD 607 HOT ROCK RD		0.55
05-176	COX 2 OF MD 170 ET HEARD RD - MD010 FT BEAR		0.92
05-177	RD END 2 OF MD 177 HANNING'S FERRY RD - MD017 HANNING'S FERRY RD		0.14
05-178	MD017 HANNING'S FERRY RD - RD END 2 OF MD 177		0.13
05-179	HANNING'S FERRY RD		0.13
05-180	COSSA MARLEN AVE - RD END N OF CH 100A LAUREL RD		0.13
05-181	RD END 2 OF MD 176 DORSEY RD - MD017 GUNNEY RD		0.08
KOD-RATING THE COUNTY TOTAL			24.70
MAIN THE COUNTY TOTAL			24.70

CONTROL ROUTE SECTION NUMBER	DESCRIPTION OF CONTROL SECTION	MILEAGE
03-001P MD 3	AA&B COUNTY LINE - BALTO CITY LINE	1.42
03-002P US 1	B&HD COUNTY LINE - WASHINGTON BLVD	0.91
03-003P US 1	WASHINGTON BLVD - BALTIMORE CITY LINE (SOUTH)	2.88
03-004P US 1	N BALTO CITY LINE - CD1400 JOPPA RD	4.10
03-005P US 1	CD1400 JOPPA RD - BALTO/HAR CO/L	6.94
03-006S MD888A	OLD SEC. OF US1ALT SOUTH OF BALTO BELT	0.06
03-006S MD888B	OLD SEC. OF US1ALT NORTH OF BALTO BELTW	0.04
03-007P MD 26	MCDONOGH LANE - BALTIMORE CITY LINE	5.09
03-008P MD 26	E END PATAPSCO RESERVOIR BRIDGE - MCDONOGH LANE	5.40
03-009P MD 30	US140 IN REISTERSTOWN - MD128/BUTLER RD/	0.38
03-010P MD 30	MD128/BUTLER RD/ - JESSUP SPRING ROAD AT MONTROSE SCHOOL	1.57
03-011P MD 30	JESSUP SPRING ROAD AT MONTROSE SCHOOL - B&CL CO LINE	5.53
03-012P US 40	IS0695 BALTIMORE BELTWAY - W BALTIMORE CI/L	1.55
03-013P US 40	HOWARD CO/L - IS0695 BALTIMORE BELTWAY	2.40
03-014P US 40	E BALTIMORE CI/L - MD0781 BALTIMORE BELTWAY	2.77
03-015P US 40	MD0781 BALTIMORE BELTWAY - MD0700 MARTIN BLVD	1.36
03-016P US 40	MD0700 MARTIN BLVD - HARFORD CO/L	7.51
03-017P MD 45	BALTO CITY LINE - ALLEGHENY AVE IN TOWSON	2.10
03-018P MD 45	I-695/BALTO BELTWAY/ - BEGIN RAILROAD UNDERPASS @ COCKEYSVILLE	5.08
03-019P MD 45	BEGIN RAILROAD UNDERPASS @ COCKEYSVILLE - BEAVER DAM RUN	0.28
03-019R MD887	MD45-MD45 AT COCKEYSVILLE UNDERPASS	0.20
03-019R MD887A	MD45-MD45 AT COCKEYSVILLE UNDERPASS	0.27
03-020P MD 45	BEAVER DAM RUN - SHAWAN RD/CD198/	0.78
03-020S MD 45	SHAWAN RD/CD198/ - MD138 AT HEREFORD	6.97

MILEAGE	DESCRIPTION OF CONTROL SECTION	SECTION NUMBER	CONTROL ROUTE
1.25	VACA COUNTY LINE - BALTO CITY LINE	03-001R US 3	
0.71	END COUNTY LINE - WASHINGTON ROAD	03-002R US 1	
2.28	WASHINGTON BLVD - BALTIMORE CITY LINE (SOUTH)	03-003R US 1	
4.10	N BALTO CITY LINE - COLADO JONAS RD	03-004R US 1	
4.26	COLADO JONAS RD - BALTOHAR DRVE	03-005R US 1	
0.00	OLD SEC. OF USALT SOUTH OF BALTO BELT	03-006R MD88A	
0.00	OLD SEC. OF USALT NORTH OF BALTO BELT	03-006R MD88B	
2.00	MCDONOUGH LANE - BALTIMORE CITY LINE	03-007R MD 56	
0.40	E END PATASCO RESERVOIR BRIDGE - MCDONOUGH LANE	03-008R MD 56	
0.78	121st IN REISTERSTOWN - POTTSBUTLER RD	03-009R MD 30	
1.23	POTTSBUTLER RD - JESSUP SPRING ROAD AT MONTROSE	03-010R MD 30	
0.23	JESSUP SPRING ROAD AT MONTROSE SCHOOL - BELT CD	03-011R MD 30	
1.25	120092 BALTIMORE BELTWAY - N BALTIMORE CIVL	03-012R US 40	
2.40	HOWARD COVE - 120092 BALTIMORE BELTWAY	03-013R US 40	
2.77	E BALTIMORE CIVL - MONTRO BALTIMORE BELTWAY	03-014R US 40	
1.00	MONTRO BALTIMORE BELTWAY - MONTRO MARTIN BLVD	03-015R US 40	
0.01	MONTRO MARTIN BLVD - HARFORD COVE	03-016R US 40	
2.10	BALTO CITY LINE - ALLEGHENY AVE IN TOWNS	03-017R MD 48	
2.00	1-WAY BALTO BELTWAY - BEGIN RAILROAD UNDERPASS	03-018R MD 48	
0.28	BEGIN RAILROAD UNDERPASS & COCKEYSVILLE DAM RUN	03-019R MD 48	
0.10	COCKEYSVILLE UNDERPASS	03-019R MD87A	
0.67	COCKEYSVILLE UNDERPASS	03-019R MD87B	
0.78	BEAVER DAM RUN - SHANAN FRYCLOM	03-020R MD 48	
4.27	SHANAN FRYCLOM - BELT AT HEBBARD	03-020R MD 48	

CONTROL ROUTE SECTION NUMBER	DESCRIPTION OF CONTROL SECTION	MILEAGE
03-021S MD 45	MD138 AT HEREFORD - MD463A S OF PARKTON	3.73
03-022S MD 45	MD463A S OF PARKTON - MD463B N OF PARKTON	0.34
03-023S MD 45	MD463B N OF PARKTON - PENNSYLVANIA STATE LINE	5.80
03-024P US140	BALTO CITY LINE - OLD COURT ROAD	1.28
03-025P US140	OLD COURT ROAD - WOODLEY AVE AT REISTERSTOWN	7.90
03-026P US140	WOODLEY AVE AT REISTERSTOWN - MD30 /HANOVER PIKE/ @ REISTERSTOWN	0.91
03-027P US140	MD30 /HANOVER PIKE/ @ REISTERSTOWN - B&CL COUNTY LINE	2.58
03-029S MD144	I-695 BALTO BELTWAY - BALTIMORE CITY LINE (END SECTION 5)	0.79
03-030S MD144	MD166 - I-695 BALTO BELTWAY	1.24
03-031S MD144	HOWARD CO/L AT ELLICOTT CITY - MD166	2.90
03-032P MD150	BALTO CITY LINE - MD151/NORTH PT BLVD/	0.80
03-033R MD150	INTERCHANGE RAMPS AT MD151	1.24
03-034P MD150	MD151/NORTH PT BLVD/ - BEGIN BACK RIVER BRIDGE	1.47
03-035P MD150	BEGIN BACK RIVER BRIDGE - END BACK RIVER BRIDGE	0.28
03-036P MD150	END BACK RIVER BRIDGE - EASTERN AVE	1.36
03-037P MD150	EASTERN AVE - MD700/MARTIN BLVD/	2.00
03-038R MD150	INTERCHANGE RAMPS AT MD700	0.59
03-039P MD151	BALTO CITY LINE - MD150	0.72
03-040P MD151	MD150 - WISE AVE	4.16
03-041P MD151	WISE AVE - END SRC MAINTENANCE IN SPARROWS POINT	3.23
03-042S MD700	BEGIN SRC MAINT AT MARTIN CO - MD150	0.05
03-042P MD700	MD150 - US40 WITH SPURS AT US40	2.17
03-042R MD700	MD700 TO SPUR A	0.19
03-043R IS 83	INTERCHANGE RAMPS AT TIMONIUM ROAD	0.66

SECTION NUMBER	CONTROL ROUTE	DESCRIPTION OF CONTROL SECTION	MILEAGE
03-0512 MD 42		ROAD AT HERBERT - ROAD 2 OF PARKTON	1.73
03-0522 MD 42		ROAD 2 OF PARKTON - ROAD 8 OF PARKTON	0.34
03-0527 MD 42		ROAD 8 OF PARKTON - PENNSYLVANIA STATE LINE	2.10
03-0544 US140		ELTO CITY LINE - OLD COURT ROAD	1.78
03-0559 US140		OLD COURT ROAD - WOODLEY AVE AT REISTERSTOWN	1.70
03-0569 US140		WOODLEY AVE AT REISTERSTOWN - WOODLAND FR. ILLY	0.01
03-0574 US140		WOODLAND FR. ILLY - REISTERSTOWN	2.00
03-0574 US140		WOODLAND FR. ILLY - REISTERSTOWN - BALD COUNTY LINE	0.39
03-0582 MD 14		ELTO CITY LINE - BALTIMORE CITY LINE (SECTION 2)	1.54
03-0582 MD 14		MD 14 - 1-698 BALTO BELTWAY	1.54
03-0517 MD 14		HOWARD COVE AT BELMONT CITY - ROAD	2.70
03-0528 MD 150		BALTO CITY LINE - WOODLAND FR. ILLY	0.20
03-0538 MD 150		INTERCHANGE RAMP AT MD 151	1.54
03-0548 MD 150		WISLANDT PT BLVD - BEGIN BACK RIVER BRIDGE	1.47
03-0558 MD 150		END BACK RIVER BRIDGE - END JACK RIVER BRIDGE	0.18
03-0568 MD 150		END BACK RIVER BRIDGE - EASTERN AVE	1.10
03-0578 MD 150		EASTERN AVE - WOODLAND FR. ILLY	1.00
03-0588 MD 150		INTERCHANGE RAMP AT MD 150	0.00
03-0598 MD 151		BALTO CITY LINE - MD 150	0.25
03-0608 MD 151		MD 150 - WISE AVE	4.10
03-0618 MD 151		WISE AVE - END 2ND MAINTENANCE IN REARDS POINT	2.73
03-0628 MD 150		2ND 2ND MAINT AT MARTIN CT - KING	0.08
03-0638 MD 150		MD 150 - MD 150 WITH SPUR AT US 40	2.17
03-0648 MD 150		MD 150 TO SPUR A	0.18
03-0658 MD 150		INTERCHANGE RAMP AT THOMSON ROAD	0.40

CONTROL ROUTE SECTION NUMBER	DESCRIPTION OF CONTROL SECTION	MILEAGE
03-044I IS 83	BALTIMORE BELT&BALTO-HARRISBURG EXP - SHAWAN ROAD	6.20
03-045I IS 83	SHAWAN ROAD - MD137 /MT CARMEL RD/	7.09
03-046I IS 83	MD137 /MT CARMEL RD/ - PENNA STATE LINE	10.19
03-047S MD 7	US0040 PULASKI HWY 1 NEAR E BAL CI/L - IS0695 BALTIMORE BELTWAY	2.68
03-047R MD 7	MD7 TO US40	0.03
03-048S MD 7	IS0695 BALTIMORE BELTWAY - BALTIMORE AND HARFORD CD LINE	9.15
03-049S MD 20B	MD150 EASTERN BLVD - MD151 NORTH POINT BLVD	2.78
03-050S MD 20C	MD151/NB LANE/ - MD151/NB LANE/ NEAR WISE AVE	1.28
03-050R MD 20C	MD151 TO BARRICADE	0.04
03-051S MD 20D	MD151/SB LANE/@ SPARROWS POINT INTERCH. - END SRC MAINT	2.74
03-052S MD 25	BALTIMORE CITY LINE - MD131 /SEMINARY AVE/	4.15
03-053S MD 25	MD131 /SEMINARY AVE/ - MD128	8.76
03-054S MD 25	MD128 - END SRC MAINT AT UPPER BECKLEYSVILLE RD	9.16
03-055S MD 37	BEG SRC MAINT NEAR MCDONOGH SCHOOL - END SRC MAINT NEAR MCDONOGH SCHOOL	0.66
03-056S MD 88	B&CL COUNTY LINE - MD25 NORTH OF BUTLER	7.00
03-057S MD 91	B&CL COUNTY LINE - MD30 AT FOWBLESBURG	1.44
03-058S MD125	WEST END BRIDGE AT B&HO COUNTY LINE - END SRC MAINT	3.65
03-059S MD126	WINDSOR MILL ROAD - BALTIMORE CITY LINE	1.09
03-060S MD127	US140 AT REISTERSTOWN - END SRC MAINT/WABASH AVE	0.87
03-061S MD128	CD0445 LONGNECKER RD BEG SRC MAINT - MD0025 FALLS RD	5.55
03-062S MD128	MD0030 HANOVER RD - CD0444 BUTLER RD END SRC MAINT	1.26
03-063S MD129	BALTIMORE CITY LINE - GARRISON FOREST ROAD	8.01
03-064S MD130	US140 AT GARRISON - MD25 /FALLS RD/	5.66
03-065S MD131	MD25/FALLS RD/ - MD45 AT LUTHERVILLE	3.08

SECTION NUMBER	CONTROL ROUTE	DESCRIPTION OF CONTROL SECTION	MILEAGE
03-0412 83		BALTIMORE BELTWAY TO HARRISBURG EXP - SHAWAN ROAD	4.30
03-0412 84		SHAWAN ROAD - MD131 VNT CARMEL RD	1.08
03-0412 85		MD131 VNT CARMEL RD - PENNA STATE LINE	10.19
03-0412 MD 7		12000B RULASKI HWY 1 NEAR E BAL CITY - 12000B BALTIMORE BELTWAY	2.08
03-0412 MD 7		MD 7 TO US40	0.23
03-0482 MD 7		12000B BALTIMORE BELTWAY - BALTIMORE AND WASHINGTON CO LINE	0.12
03-0492 MD 50B		MD150 EASTERN BLVD - MD131 NORTH POINT BLVD	2.16
03-0502 MD 50C		MD131 LANEY - MD131 LANEY NEAR WIS HWY	1.38
03-0502 MD 50C		MD131 TO HARRISBURG	0.04
03-0512 MD 50B		MD131 LANEY'S BRADDOCK POINT INTERCH - END SRC MAINT	2.14
03-0522 MD 52		BALTIMORE CITY LINE - MD131 ASPENARY AVE	4.18
03-0522 MD 52		MD131 ASPENARY AVE - MD152	8.76
03-0542 MD 52		MD152 - END SRC MAINT AT UPPER BUCKLEYSVILLE RD	9.16
03-0552 MD 37		REG SRC MAINT NEAR MCDONOUGH SCHOOL - END SRC MAINT NEAR MCDONOUGH SCHOOL	0.26
03-0552 MD 88		BELL COUNTY LINE - MOSS NORTH OF BUTLER	1.00
03-0572 MD 91		BELL COUNTY LINE - MOSS AT POWERSBURG	1.44
03-0582 MD152		WEST END BRIDGE AT BELL COUNTY LINE - END SRC MAINT	2.63
03-0592 MD152		KINDSOR MILL ROAD - BALTIMORE CITY LINE	1.29
03-0602 MD157		US40 AT REISTERSTOWN - END SRC FAIRVIEW AVE	0.17
03-0612 MD158		COOPER'S LONGHECKER RD REG SRC MAINT - MOSS FALLS RD	1.72
03-0622 MD158		MOSS FALLS HANDOVER RD - COOPER'S BUTLER RD END SRC MAINT	1.20
03-0632 MD159		BALTIMORE CITY LINE - GARRISON FOREST ROAD	7.01
03-0642 MD130		US40 AT GARRISON - MD131 VNT CARMEL RD	2.00
03-0652 MD131		MD131 VNT CARMEL RD - MD131 AT LUTHERVILLE	7.08

CONTROL ROUTE SECTION NUMBER	DESCRIPTION OF CONTROL SECTION	MILEAGE
03-067S MD133	MD129 - MD25 AT ROCKLAND	3.33
03-068S MD134	MD139 CHAS ST AVE - END SRC MAINT AT RUXTON RD	1.63
03-069S MD137	LOWER BECKLEYSVILLE RD - MD45 AT HEREFORD	8.59
03-070S MD138	MD0045 YORK RD AT HEREFORD - CD0224 MONKTON RD END SRC MAINT	2.95
03-071S MD138	CD0224 MONKTON RD BEG SRC MAINT - MD0562 TROYER RD AT SHEPPERD	2.89
03-072S MD138	MD0562 TROYER RD AT SHEPPERD - BALTO/HAR CO/L	2.21
03-072S MD562	BEG SRC MAINT MARKOE RD - MD138 AT SHEPPARD	1.40
03-073P MD139	BALTO CITY LINE - MD134	0.74
03-076S MD142	WEISBURG RD AT WHITE HALL - B&H COUNTY LINE	2.40
03-077S MD143	MD0045 YORK RD - CD0360 WARREN RD AHEAD END SRC MAINT	1.45
03-078S MD143	BEG SRC MAINT NEAR LOCH RAVEN - MD0146 JARRETTSVILLE PK AT SUNNYBROOK	1.61
03-079S MD145	MU0145 BALTO CITY MAINT IN LOCH RAVEN - MD0146	3.52
03-079S MD145	DULANEY VALLEY RD MD0146 DULANEY VALLEY RD - MD0165 BALDWIN MILL RD	4.81
03-080P MD146	MD0045 YORK RD IN TOWSON - IS0695 BALTO BELTWAY	0.82
03-080S MD146	IS0695 BALTO BELTWAY - MU0335 AHEAD END SRC MAINT	3.94
03-081S MD146	CD0335 BEG SRC MAINT NEAR LOCH RAVEN - BALTO/HAR CO/L	5.91
03-082P MD147	N BALTIMORE CITY LINE - CD3794 JOPPA RD	1.97
03-082S MD721	MD147/HARFORD RD/ - JOPPA RD	0.14
03-083P MD147	CD3794 JOPPA RD - BALTIMORE AND HARFORD CO LINE	8.88
03-088S MD150	MD700/MARTIN BLVD/ - END DIVIDED HWY AT BENGIES	1.69
03-089S MD150	END DIVIDED HWY AT BENGIES - EBENEZER RD	2.98
03-090S MD165	BEGIN SRC MAINT AT BALDWIN - B&H COUNTY LINE	1.43
03-091S MD166	US 1 AT RELAY - MD 144-FREDERICK ROAD	4.39
03-092S MD648E	ANNE ARUNDEL AND BALTIMORE CO/L - BALTIMORE CITY LINE	1.51

SECTION NUMBER	CONTROL ROUTE	DESCRIPTION OR CONTROL SECTION	MILEAGE
03-0752 MD158		0219 CHAS ST AVE - END SRC MAINT AT RUXTON RD	1.73
03-0682 MD137		LOWER BECKEYSVILLE RD - MD22 AT HERRARD	0.29
03-0702 MD138		MOORE'S YORK RD AT HERRARD - COOPER MONKTON RD	0.22
03-0712 MD138		COOPER MONKTON RD BEG SRC MAINT - MOORE'S TROYER RD AT SHEPHERD	0.19
03-0722 MD138		MOORE'S TROYER RD AT SHEPHERD - BALTIMORE COVA	0.21
03-0722 MD265		THE SRC MAINT MARKOP RD - MD13 AT SHEPHERD	1.40
03-0732 MD138		BALTO CITY LINE - MD138	0.78
03-0742 MD138		WEISBURG RD AT WHITE HALL - BEN COUNTY LINE	0.90
03-0752 MD138		MOORE'S YORK RD - COOPER WARRER RD AT END SRC MAINT	1.15
03-0752 MD138		BEG SRC MAINT NEAR LOCH RAVEN - MD138	1.01
03-0752 MD138		JARRETTVILLE PR AT SUNNYBROOK	1.73
03-0752 MD138		MD138 BALTO CITY MAINT IN LOCH RAVEN - MD138	1.73
03-0752 MD138		DUNAWAY VALLEY RD - MD138	1.81
03-0802 MD138		MOORE'S YORK RD IN TOWNSHIP - 12000 BALTO BELTWAY RD	0.25
03-0802 MD138		12000 BALTO BELTWAY - MOORE'S AHEAD END SRC MAINT	1.78
03-0812 MD138		COOPER BEG SRC MAINT NEAR LOCH RAVEN - BALTO BELTWAY	0.81
03-0822 MD138		IN BALTIMORE CITY LINE - COOPER WARRER RD	1.93
03-0822 MD138		MD138 WARRER RD - 10000 RD	0.14
03-0832 MD138		COOPER WARRER RD - BALTIMORE AND HARRARD CO LINE	1.78
03-0882 MD150		MD100/MARTIN BLVD - END DIVIDED HWY AT BENJETS	1.63
03-0892 MD150		END DIVIDED HWY AT BENJETS - BENJETS RD	1.98
03-0902 MD150		BEG SRC MAINT AT BALMAIN - BEN COUNTY LINE	1.43
03-0912 MD150		US 1 AT RELAX - MD 104-FREDERICK BRAN	4.33
03-0922 MD150		THE ARUNDEL AND BALTIMORE COVA - BALTIMORE CITY LINE	1.21

CONTROL ROUTE SECTION NUMBER	DESCRIPTION OF CONTROL SECTION	MILEAGE
03-093S MD325	RD END PENNA RR SPRING GROVE HOSPITAL - MD144	0.47
03-094S MD372	MD166/ROLLING RD/ - BALTO CITY LINE	2.51
03-095S MD400	BEG SRC MAINT - US140/REISTERSTOWN RD/	1.06
03-096S MD401	MD25 N OF BUTLER - END SRC MAINT AT YEOHO ROAD	2.12
03-097S MD885	RD/END - MD45 SOUTH OF PENNA STATE LINE	0.23
03-098S MD884	RD/END - MD45 SOUTH OF PENNA STATE LINE	0.39
03-099S MD519	BEG SRC MAINT N OF DOVER RD - END SRC MAINT S OF GARRISON FORREST	2.06
03-100P MD542	BALTIMORE CITY LINE - TAYLOR AVENUE	1.00
03-101P MD542	TAYLOR AVENUE - CROMWELL BRIDGE ROAD	1.64
03-102S MD567	BEG SRC MAINT - GLENARM RD NEAR MD TRAINING SCHOOL	1.50
03-103S MD587	RD/END AT WILSON PT - MD150 EASTERN BLVD	2.22
03-104S MD588	MD7 /PHILA RD/ - END SRC MAINT AT TRUMP MILL RD	1.91
03-106S MD643	BEGIN SRC MAINT AT LINK AVE IN ARBUTUS - END SRC MAINT <i>Trans. To County 7-7-70</i>	0.58
03-107S MD644A	CARVILLE & FIRST AVE - SELMA AVE IN HALETHORPE	0.16
03-107S MD644B	OREGON AVE - US1	0.10
03-108S MD718	MD151 SPARROWS PT BLVD - MD200 NORTH PT RD	1.00
03-108R MD718	SPUR AT MD151	0.07
03-109S MD771A	MD144 - MD144 EAST OF ELLICOTT CITY	0.19
03-109S MD771B	MD144 - MD144 EAST OF ELLICOTT CITY	0.10
03-109S MD771C	MD144 - MD144 EAST OF ELLICOTT CITY	0.16
03-109S MD771D	RD/END - MD144 AT PATAPSCO RIVER	0.16
03-110I IS695	MD 147/HARFORD ROAD/ - I-95	3.21
03-111R MD781	INTERCHANGE RAMPS AT BALD BELT & US40	1.30
03-112I IS 83	JONES FALLS EXPWY - BALTIMORE BELT&BALTO-HARRISBURG EXP	1.29

MILEAGE	DESCRIPTION OF CENTRAL SECTION	CONTROL ROUTE SECTION NUMBER
0.47	RD 800 PENNA KR SPRING GROVE HOSPITAL - MD144	03-0932 MD452
2.11	"ORIOLE" RD - BALD CITY LINE	03-0942 MD472
1.00	SEC 28C MAINT - US140/VERBETTERSTOWN RD	03-0952 MD400
2.12	RD 2 N W BUTLER - END SEC MAINT AT YBON RD	03-0962 MD401
0.93	RD 200 - MD42 SOUTH OF PENNA STATE LINE	03-0972 MD485
0.19	RD 200 - MD42 SOUTH OF PENNA STATE LINE	03-0982 MD486
2.28	SEC 28C MAINT N OF DOVER RD - END SEC MAINT AT GARRISON FOREST	03-0992 MD519
1.40	BALTIMORE CITY LINE - TAYLOR AVENUE	03-1002 MD442
1.44	TAYLOR AVENUE - CROOKELL BRIDGE ROAD	03-1012 MD442
1.80	SEC 28C MAINT - BURNHAM RD NEAR MD TRAINING SCHOOL	03-1022 MD507
2.12	RD 200 AT KILSON PT - MD100 EASTERN RD	03-1032 MD507
1.41	MD 7 ABILEE RD - END SEC MAINT AT TRUMP MILL RD	03-1042 MD588
0.28	SEC 28C MAINT AT LINK AVE IN ABILEE - END SEC MAINT	03-1052 MD443
0.10	CARVILLE & FIRST AVE - SECOND AVE IN WASHINGTON	03-1072 MD444
0.10	OREGON AVE - US1	03-1072 MD444
1.00	MD151 SPARROWS PT BLVD - MD200 NORTH PT RD	03-1082 MD518
0.07	SPUR AT MD151	03-1082 MD518
0.19	MD144 - MD144 EAST OF ELLICOTT CITY	03-1092 MD518
0.10	MD144 - MD144 EAST OF ELLICOTT CITY	03-1092 MD518
0.10	MD144 - MD144 EAST OF ELLICOTT CITY	03-1092 MD518
0.10	RD 200 - MD144 AT PATASCO RIVER	03-1092 MD518
2.11	RD 147/ARNDT ROAD - I-95	03-1101 12602
1.40	INTERCHANGE RAMP AT BALD BELT & US24	03-1114 MD581
1.10	MD 2 TILES EXPI - BALTIMORE	03-1121 12 43

MD 2 TILES EXPI - BALTIMORE

CONTROL ROUTE SECTION NUMBER	DESCRIPTION OF CONTROL SECTION	MILEAGE
03-112I IS695	BALTIMORE BELTWAY & JONES FALLS EXP - BALTO BELTWAY & BALTO-HARRISBURG EXPW SEE IS0083	0.00
03-112I IS695	BALTO BELTWAY & BALTO-HARRISBURG EXPW - MD 147/HARFORD ROAD/	6.83
03-113R IS695	INTERCHANGE RAMPS @ I-83/B-HARRISBURG E	0.66
03-114I IS695	US40/BALTO NATIONAL PIKE/ - BALTIMORE BELTWAY & JONES FALLS EXP	11.51
03-115R IS695	INTERCHANGE RAMPS AT I-83/JONES FALLS E	2.50
03-116I IS695	AA&B COUNTY LINE - US40/BALTO NATIONAL PIKE/	5.78
03-117R IS695	INTERCHANGE RAMPS @ HARBOR TUNNEL THRUW	0.43
03-118I IS 83	BALTO CITY LINE - JONES FALLS EXPWY	2.99
03-119P MD 45	ALLEGHENY AVE IN TOWSON - I-695/BALTO BELTWAY/	1.01
03-120P MD139	MD134 - I-695/BALTO BELTWAY/	2.81
03-120S MD139	I-695/BALTO BELTWAY/ - END SRC MAINT	0.16
03-121P IS895 TLL	MD & BALTO COUNTY LINE - IS0695 BALTIMORE BELTWAY	2.41
03-121I IS895 TLL	IS0695 BALTIMORE BELTWAY - BALTO & AA CO LINE	2.22
03-123P US 1AL	US1 SOUTHWESTERN BLVD/NB LANE/ - BALTIMORE CITY LINE (END SECTION 2)	2.74
03-124S MD439	MD45 /YORK RD/ - END SRC MAINT EAST OF I-83	0.70
03-125S MD409	BEGIN SRC MAINT AT FREELAND - END SRC MAINT @ HARRIS MILL RD E OF I83	2.42
03-126S MD 20A	BARRICADE AT CANTON RR SPUR - MD 150/EASTERN BLVD	0.51
03-127S MD330	US1 - US1 AT KINGSVILLE	0.13
03-128S MD463A	MD45 - ROAD END SOUTH OF PENNA RR AT PARKTON	0.15
03-128S MD463B	RD/END N OF PENNA RR AT PARKTON - MD45	0.12
03-129S MD466	US1 - END SRC MAINT	0.40
03-129S MD466A	ROAD END @ B&O RR - MD166	0.13
03-130S MD493	BEGIN SRC MAINT - MD 700 SERVICE ROAD	0.22
03-131S MD526A	US140 - END SRC MAINT <i>Check for transfer</i>	0.09

SECTION NUMBER	CONTROL ROUTE	DESCRIPTION OR CONTROL SECTION	MILEAGE
03-1151 15095		BALTIMORE BELTWAY & JONES FALLS EXP - BALTO	0.00
03-1151 15095		BELTWAY & BALTO-HARRISBURG EXP - SEE 15095	0.73
03-1151 15095		BALTO BELTWAY & BALTO-HARRISBURG EXP - ON	0.76
03-1151 15095		LAYHARD ROAD	11.71
03-1151 15095		INTERCHANGE RAMP 5 I-83/B-HARRISBURG E	2.70
03-1151 15095		US03/BALTO NATIONAL PIKE - BALTIMORE BELTWAY E	0.76
03-1151 15095		JONES FALLS EXP	0.43
03-1151 15095		INTERCHANGE RAMP AT I-83/JONES FALLS E	2.39
03-1151 15095		4448 COUNTY LINE - US03/BALTO NATIONAL PIKE	1.01
03-1151 15095		INTERCHANGE RAMP 5 HARBOR TUNNEL THRU	0.41
03-1151 15095		BALTO CITY LINE - JONES FALLS EXHWY	0.16
03-1151 15095		ALLEGHENY AVE IN TOWNSHIP - I-83/BALTO BELTWAY	2.41
03-1508 MD130		MD130 - I-83/BALTO BELTWAY	0.16
03-1508 MD130		I-83/BALTO BELTWAY - END SEC MAINT	2.41
03-1519 15095 TLE		RD 6 BALTO COUNTY LINE - 15095 BALTIMORE	2.41
03-1511 15095 TLE		BELTWAY	2.41
03-1511 15095 TLE		BALTIMORE BELTWAY - BALTO & A E LINE	2.41
03-1509 US 101		US1 SOUTHWESTERN BLVD/ING LANE - BALTIMORE CITY	0.70
03-1509 US 101		LINE (END SECTION 5)	2.41
03-1509 MD030		MD030 YORK RD - END SEC MAINT EAST OF I-83	2.41
03-1509 MD030		BEGIN SEC MAINT AT PRELAND - END SEC MAINT	0.70
03-1509 MD 504		HARRIS MILL RD E OF 183	0.70
03-1509 MD 504		BARRACADE AT CANTON RR STUR - MD 150/EASTERN BLVD	0.70
03-1575 MD030		US1 - US1 AT KINGSVILLE	0.13
03-1582 MD030		MD030 - ROAD END SOUTH OF PENNA RR AT PARKTON	0.15
03-1582 MD030		ROVENO N OF PENNA RR AT PARKTON - MD030	0.15
03-1502 MD060		US1 - END SEC MAINT	0.40
03-1502 MD060		ROAD END S 810 RR - MD100	0.13
03-1302 MD095		BEGIN SEC MAINT - MD 700 SERVICE ROAD	0.23
03-1312 MD050		US100 - END SEC MAINT	0.23

CONTROL ROUTE SECTION NUMBER	DESCRIPTION OF CONTROL SECTION	MILEAGE
03-131S MD526B	US140 - ROAD END NEAR PATAPSCO RIVER	0.12
03-132S MD599	MD601 HARRISON AVE - MD700 MARTIN BLVD	0.13
03-132S MD599A	MD599B/OLD DREMS ROAD/ - MD493/DREMS RD/	0.03
03-132S MD599B	MD 493 (DREMS RD) - ROAD END	0.16
03-133S MD600A	MD600B & MD601 - MD599	0.17
03-133S MD600B	ROAD END - ROAD END /NORTH SIDE OF EASTERN BLVD/	0.24
03-133S MD600C	MD150/EASTERN BLVD/ - ROAD END AT BACK RIVER	0.11
03-134S MD601	MD150 /EASTERN BLVD/ - MD599	0.16
03-135S MD668A	MD30 - BARRICADE S SIDE OF WMRR & CONN TO MD30	0.51
03-135S MD668B	BARRICADE N SIDE OF WMRR - MD30	0.78
03-136S MD746A	MD25 - ROAD END S SIDE PENNA RR AT BARE HILLS	0.14
03-136S MD746B	RD/END N SIDE OF PENNA RR AT BARE HILLS - MD25	0.08
03-137S MD770	MD20A /OLD NORTH PT RD/ - MD151 /NORTH POINT BLVD	0.08
03-138S MD886	RD/END EAST OF I-83 - MD131	0.11
03-139S MD850	ROAD END - ROAD END AT LIBERTY RESERVOIR	0.19
03-140S MD889	MD137/MT CARMEL RD/ - ROAD END/EAST OF I-83/	0.10
03-141R MD151	INTERCHANGE RAMPS AT SPARROWS POINT RD	0.48
03-142S MD883	OLD SEC MD166 OPP CATONSVILLE HIGH SCH.	0.11
03-143S MD781	US40 PULASKI HWY - END SRC MAINT AT B&O RR BRIDGE	0.08
03-144S MD890	RD/END AT WESTERN MD AVE - US140	0.42
03-145I IS 95	NE BALTO CI/L - IS0695 BALTIMORE BELTWAY	2.72
03-146S MD891	BEG SRC MAINT AT B&O PROP - HAMMONDS FERRY RD	0.56
03-147R IS 83	INTERCHANGE RAMPS AT PADONIA ROAD	0.94
03-148R IS 83	INTERCHANGE RAMPS AT SHAWAN ROAD	0.72

SECTION NUMBER	CONTROL POINT	DESCRIPTION OF CONTROL SECTION
03-1312	MD 403	ROAD END - ROAD END NEAR PATAPUSCO RIVER
03-1322	MD 403	ROAD END - ROAD END
03-1332	MD 403	ROAD END - ROAD END
03-1342	MD 403	ROAD END - ROAD END
03-1352	MD 403	ROAD END - ROAD END
03-1362	MD 403	ROAD END - ROAD END
03-1372	MD 403	ROAD END - ROAD END
03-1382	MD 403	ROAD END - ROAD END
03-1392	MD 403	ROAD END - ROAD END
03-1402	MD 403	ROAD END - ROAD END
03-1412	MD 403	ROAD END - ROAD END
03-1422	MD 403	ROAD END - ROAD END
03-1432	MD 403	ROAD END - ROAD END
03-1442	MD 403	ROAD END - ROAD END
03-1452	MD 403	ROAD END - ROAD END
03-1462	MD 403	ROAD END - ROAD END
03-1472	MD 403	ROAD END - ROAD END
03-1482	MD 403	ROAD END - ROAD END
03-1492	MD 403	ROAD END - ROAD END
03-1502	MD 403	ROAD END - ROAD END
03-1512	MD 403	ROAD END - ROAD END
03-1522	MD 403	ROAD END - ROAD END
03-1532	MD 403	ROAD END - ROAD END
03-1542	MD 403	ROAD END - ROAD END
03-1552	MD 403	ROAD END - ROAD END
03-1562	MD 403	ROAD END - ROAD END
03-1572	MD 403	ROAD END - ROAD END
03-1582	MD 403	ROAD END - ROAD END
03-1592	MD 403	ROAD END - ROAD END
03-1602	MD 403	ROAD END - ROAD END
03-1612	MD 403	ROAD END - ROAD END
03-1622	MD 403	ROAD END - ROAD END
03-1632	MD 403	ROAD END - ROAD END
03-1642	MD 403	ROAD END - ROAD END
03-1652	MD 403	ROAD END - ROAD END
03-1662	MD 403	ROAD END - ROAD END
03-1672	MD 403	ROAD END - ROAD END
03-1682	MD 403	ROAD END - ROAD END
03-1692	MD 403	ROAD END - ROAD END
03-1702	MD 403	ROAD END - ROAD END
03-1712	MD 403	ROAD END - ROAD END
03-1722	MD 403	ROAD END - ROAD END
03-1732	MD 403	ROAD END - ROAD END
03-1742	MD 403	ROAD END - ROAD END
03-1752	MD 403	ROAD END - ROAD END
03-1762	MD 403	ROAD END - ROAD END
03-1772	MD 403	ROAD END - ROAD END
03-1782	MD 403	ROAD END - ROAD END
03-1792	MD 403	ROAD END - ROAD END
03-1802	MD 403	ROAD END - ROAD END

CONTROL ROUTE SECTION NUMBER	DESCRIPTION OF CONTROL SECTION	MILEAGE
03-149R IS 83	INTERCHANGE RAMPS AT BELFAST ROAD	0.93
03-150R IS 83	INTERCHANGE RAMPS AT MD137	1.03
03-151R IS 83	INTERCHANGE RAMPS AT MIDDLETOWN ROAD	1.07
03-152R IS 83	INTERCHANGE RAMPS AT MD45	0.79
03-153R IS 83	INTERCHANGE RAMPS AT MD439	1.43
03-154R IS 83	INTERCHANGE RAMPS AT MD409	0.35
03-155R IS695	INTERCHANGE RAMP @ MD891/EDNA AVE EXT/	0.58
03-156R IS695	INTERCHANGE RAMPS AT US1ALT	0.91
03-157R IS695	INTERCHANGE RAMPS AT LEEDS AVE	0.56
03-158R IS695	INTERCHANGE RAMPS AT MD372	1.40
03-159R IS695	INTERCHANGE RAMPS AT MD144	0.73
03-160R IS695	INTERCHANGE RAMPS AT EDMONDSON AVE	0.54
03-161R IS695	INTERCH. RAMPS @ US40/BALTO NAT PIKE	1.57
03-162R IS695	INTERCHANGE RAMPS AT I-70N /UNDER CONST	3.38
03-163R IS695	INTERCHANGE RAMPS AT SECURITY BLVD	2.12
03-164R IS695	INTERCHANGE RAMPS AT MD26	1.83
03-165R IS695	INTERCHANGE RAMPS AT US140	0.87
03-166R IS695	INTERCHANGE RAMPS AT MD129	0.47
03-167R IS695	INTERCHANGE RAMPS AT STEVENSON ROAD	0.56
03-168R IS695	INTERCHANGE RAMPS AT GREENSPRING AVE	0.93
03-169R IS695	INTERCHANGE RAMPS AT MD139	0.98
03-170R IS695	INTERCHANGE RAMPS AT MD45 /YORK ROAD/	1.55
03-171R IS695	INTERCHANGE RAMPS AT MD146	1.44
03-172R IS695	INTERCHANGE RAMPS AT PROVIDENCE RD	0.86

SECTION NUMBER	CONTROL ROUTE	DESCRIPTION OF CONTROL SECTION	MILEAGE
03-175R 12 93	INTERCHANGE RAMP AT PROVIDENCE RD		0.96
03-171R 12 93	INTERCHANGE RAMP AT MD146		1.44
03-170R 12 93	INTERCHANGE RAMP AT MD4 VYBE ROAD		1.53
03-169R 12 93	INTERCHANGE RAMP AT MD13		0.98
03-168R 12 93	INTERCHANGE RAMP AT GREENSBURG AVE		0.93
03-167R 12 93	INTERCHANGE RAMP AT STEVENSON ROAD		0.96
03-166R 12 93	INTERCHANGE RAMP AT MD19		0.47
03-165R 12 93	INTERCHANGE RAMP AT US10		0.33
03-164R 12 93	INTERCHANGE RAMP AT MD36		1.13
03-163R 12 93	INTERCHANGE RAMP AT SECURITY BLVD		2.15
03-162R 12 93	INTERCHANGE RAMP AT I-70N UNDER CREST		3.98
03-161R 12 93	INTERCH. RAMP S US10/RA170 NAT HIKE		1.37
03-160R 12 93	INTERCHANGE RAMP AT EDWARDS AVE		0.74
03-159R 12 93	INTERCHANGE RAMP AT MD44		0.73
03-158R 12 93	INTERCHANGE RAMP AT MD53		1.40
03-157R 12 93	INTERCHANGE RAMP AT LEE'S AVE		0.96
03-156R 12 93	INTERCHANGE RAMP AT US10		0.71
03-155R 12 93	INTERCHANGE RAMP S MORGENTHAU AVE EX1A		0.98
03-154R 12 93	INTERCHANGE RAMP AT MD49		0.73
03-153R 12 93	INTERCHANGE RAMP AT MD49		1.43
03-152R 12 93	INTERCHANGE RAMP AT MD4		0.73
03-151R 12 93	INTERCHANGE RAMP AT MIDDLETOWN ROAD		1.07
03-150R 12 93	INTERCHANGE RAMP AT WEST		1.13
03-149R 12 93	INTERCHANGE RAMP AT BELFAST ROAD		0.93

CONTROL ROUTE SECTION NUMBER	DESCRIPTION OF CONTROL SECTION	MILEAGE
03-173R IS695	INTERCH. RAMPS @ CROMWELL BR RD&MD542	1.17
03-174R IS695	INTERCHANGE RAMPS AT MD41 /PERRING PKWY	1.39
03-175R IS695	INTERCHANGE RAMPS AT MD147 /HARFORD RD/	1.48
03-176R IS695	INTERCHANGE RAMPS AT US1 /BELAIR RD/	2.02
03-177R IS695	INTERCHANGE RAMPS AT I-95	3.05
03-178R MD781	INTERCHANGE RAMPS AT MD7	0.90
03-179R IS 83	INTERCHANGE RAMPS AT RUXTON ROAD	0.39
03-180S MD 25A	I-695/BALTIMORE BELTWAY/ - MD25	0.57
03-181P MD 41	I-695/BALTO BELTWAY/ - JOPPA ROAD	0.23
03-182I IS 95	IS0695 BALTIMORE BELTWAY - MD0043 WHITEMARSH BLVD	3.26
03-183I IS 95 TLL	MD0043 WHITEMARSH BLVD - HARFORD CO/L	5.54
03-184P MD 43	I-95 - US40 AT WHITE MARSH	0.97
03-185S MD 43	SILVER SPRING ROAD - CONNECTION TO MD 43	0.50
03-185P MD 43	CONNECTION TO MD 43 - I-95	0.34
03-186R MD 43	INTERCHANGE RAMPS AT US40	0.65
03-187R IS 95	SPURS AT MD0043	2.15
03-188R MD892	MD7-RD END/S OF MD43/	0.09
03-188R MD892A	MD7-RD END/N OF MD43/	0.09
03-189P MD 41	BALTO CITY LINE - I-695/BALTO BELTWAY/	2.31
03-190I IS 70N	B&HD COUNTY LINE - I-695	2.89
03-191I IS 70N	I-695 - BALTIMORE CITY LINE	1.95
03-192P MD781	I-95 - US40 PULASKI HWY	1.48
03-193 MD 46 PRP AA	BALTO CO/L - IS0095	0.00
03-194 MD 46 PRP	IS0095 - US0040 NATIONAL PIKE	0.00

MILEAGE	DESCRIPTION OF CONTROL SECTION	CONTROL POINT SECTION NUMBER
0.00	03-104 MD 26 PRD 15005 - US000 NATIONAL PIKE	
0.00	03-103 MD 26 PRD VALLEY COVE - 15005	
1.00	03-102 MD 281 1-05 - USED BUSK1 HWY	
1.50	03-101 12 70M 1-05 - BALTIMORE CITY LINE	
2.00	03-100 12 70M 1-05 BEND COUNTY LINE - 1-05	
2.50	03-100 MD 42 BALTO CITY LINE - 1-05/VALTO BELTWAY	
3.00	03-188 MD 257 MD-RD ENDS OF HWY	
3.50	03-188 MD 257 MD-RD ENDS OF HWY	
4.00	03-188 MD 257	
4.50	03-188 MD 257	
5.00	03-188 MD 257	
5.50	03-188 MD 257	
6.00	03-188 MD 257	
6.50	03-188 MD 257	
7.00	03-188 MD 257	
7.50	03-188 MD 257	
8.00	03-188 MD 257	
8.50	03-188 MD 257	
9.00	03-188 MD 257	
9.50	03-188 MD 257	
10.00	03-188 MD 257	
10.50	03-188 MD 257	
11.00	03-188 MD 257	
11.50	03-188 MD 257	
12.00	03-188 MD 257	
12.50	03-188 MD 257	
13.00	03-188 MD 257	
13.50	03-188 MD 257	
14.00	03-188 MD 257	
14.50	03-188 MD 257	
15.00	03-188 MD 257	
15.50	03-188 MD 257	
16.00	03-188 MD 257	
16.50	03-188 MD 257	
17.00	03-188 MD 257	
17.50	03-188 MD 257	
18.00	03-188 MD 257	
18.50	03-188 MD 257	
19.00	03-188 MD 257	
19.50	03-188 MD 257	
20.00	03-188 MD 257	
20.50	03-188 MD 257	
21.00	03-188 MD 257	
21.50	03-188 MD 257	
22.00	03-188 MD 257	
22.50	03-188 MD 257	
23.00	03-188 MD 257	
23.50	03-188 MD 257	
24.00	03-188 MD 257	
24.50	03-188 MD 257	
25.00	03-188 MD 257	
25.50	03-188 MD 257	
26.00	03-188 MD 257	
26.50	03-188 MD 257	
27.00	03-188 MD 257	
27.50	03-188 MD 257	
28.00	03-188 MD 257	
28.50	03-188 MD 257	
29.00	03-188 MD 257	
29.50	03-188 MD 257	
30.00	03-188 MD 257	
30.50	03-188 MD 257	
31.00	03-188 MD 257	
31.50	03-188 MD 257	
32.00	03-188 MD 257	
32.50	03-188 MD 257	
33.00	03-188 MD 257	
33.50	03-188 MD 257	
34.00	03-188 MD 257	
34.50	03-188 MD 257	
35.00	03-188 MD 257	
35.50	03-188 MD 257	
36.00	03-188 MD 257	
36.50	03-188 MD 257	
37.00	03-188 MD 257	
37.50	03-188 MD 257	
38.00	03-188 MD 257	
38.50	03-188 MD 257	
39.00	03-188 MD 257	
39.50	03-188 MD 257	
40.00	03-188 MD 257	
40.50	03-188 MD 257	
41.00	03-188 MD 257	
41.50	03-188 MD 257	
42.00	03-188 MD 257	
42.50	03-188 MD 257	
43.00	03-188 MD 257	
43.50	03-188 MD 257	
44.00	03-188 MD 257	
44.50	03-188 MD 257	
45.00	03-188 MD 257	
45.50	03-188 MD 257	
46.00	03-188 MD 257	
46.50	03-188 MD 257	
47.00	03-188 MD 257	
47.50	03-188 MD 257	
48.00	03-188 MD 257	
48.50	03-188 MD 257	
49.00	03-188 MD 257	
49.50	03-188 MD 257	
50.00	03-188 MD 257	

CONTROL ROUTE SECTION NUMBER	DESCRIPTION OF CONTROL SECTION	MILEAGE
03-195	IS 95 PRP HOWARD CO/L - MD0046 METROPOLITON BLVD	0.00
03-196	IS 95 PRP MD0046 METROPOLITON BLVD - IS0695 BALTIMORE BELTWAY	0.00
03-197R	IS 95 INTERCHANGE RAMPS @ MD46 /UNDER CONST/	0.00
03-198R	IS 95 INTERCHANGE RAMPS @ I-695 /UNDER CONST/	0.00
03-199	IS 95 PRP IS0695 BALTIMORE BELTWAY - SW BALTO CI/L	0.00
03-200P	MD695 MD151 /NORTH POINT BLVD/ - MD150 /EASTERN BLVD/	0.85
03-201R	MD695 INTERCHANGE RAMPS @ MD150 & MD151	2.99

MAINLINE COUNTY TOTAL 377.75
 NON-MAINLINE COUNTY TOTAL 53.57

3-143	X Md 695	US 40 MD 701 to Md 702	(OK)
3-202	X Md 702	Md 695 S. of U.S. 40 to Md 150	(OK)
3-203	X Md 702	Md 150 (Eastern Blvd) to Eastern Ave (Co 3893)	(OK)
3-204	X Md 695	Md 702 to Md 150 Prop MD149	(OK)
3-205	X Md 695	Prop MD 149 Md 460 to Md 150	(OK)
3-206	X Md 695	Int. Spurs at Md 702	(OK)
3-207	X Md 702	Int Spurs at Md 150	(OK)
3-208	X Md 695	Baltimore County Line to Md 151 at Edgmont	(OK)
3-209	Md 695	Int. Spurs at Cove Road	OK

SECTION NUMBER	CONTROL ROUTE	DESCRIPTION OF CONTROL SECTION	MILEAGE
03-501R W0695		INTERCHANGE RAMP 2 HOOD & HOBBS	5.00
03-500R W0695		HOOD & HOBBS RAMP 2 HOOD & HOBBS	0.75
03-199	12 95	BALTIMORE BELTWAY - 24 BALTO CIVIL	0.20
03-198R	12 95	INTERCHANGE RAMP 2 1-198 VANDER ECKHART	0.20
03-197R	12 95	INTERCHANGE RAMP 2 HOOD UNDER CONSTA BELTWAY	0.20
03-196	12 95	RRP WOODS METROPOLITAN BLVD - 120000 BALTIMORE	0.20
03-195	12 95	RRP HOWARD BLVD - METROPOLITAN BLVD	0.20

NON-BALTIMORE COUNTY TOTAL 27.75
 BALTIMORE COUNTY TOTAL 27.75

CONTROL ROUTE SECTION NUMBER	DESCRIPTION OF CONTROL SECTION	MILEAGE
04-001S MD765D	MD2 - MD2/W SIDE OF MD2 N OF SUNDERLAND/	0.90
04-001S MD765E	MD2 - ROAD END /W SIDE MD2 @ SUNDERLAND	0.15
04-001S MD765F	DARLYMPLE RD - MD2 /E SIDE MD2 @ SUNDERLAND/	0.10
04-001S MD765G	MD2 S OF SUNDERLAND - MD 262	0.18
04-002P MD 2	STOAKLEY RD AT STOAKLEY - MD4 SOUTH OF SUNDERLAND	7.42
04-003P MD 2	MD231 AT PR FREDERICK - STOAKLEY RD AT STOAKLEY	1.64
04-004P MD 2	MD264 E OF PORT REPUBLIC - MD231 AT PR FREDERICK	3.79
04-005P MD 2	CALVERT BEACH RD AT ST LEONARD - MD264 E OF PORT REPUBLIC	3.10
04-006P MD 2	MD497 AT BERTHA - CALVERT BEACH RD AT ST LEONARD	7.69
04-007P MD 2	BEG SRC MAINT AT SOLOMONS ISLAND - MD497 AT BERTHA	6.02
04-008P MD231	EAST END PATUXENT RIVER BRIDGE - MD765A IN PRINCE FREDERICK	5.59
04-009P MD 4	CAL/AA CO/L - MT HARMONY PARIS ROAD	4.57
04-010P MD 4	MT HARMONY PARIS ROAD - MD 2 S OF SUNDERLAND	3.79
04-011S MD775	SEC. OF OLD MD260 IN CHESAPEAKE BEACH	0.62
04-012S MD261	MD263 - C&AA COUNTY LINE	7.64
04-013S MD262	PATUXENT RIVER @ LOWER MARLBORO - MD2	4.59
04-014S MD761	MD263 - MD263 SW OF PARRAN	0.23
04-015S MD264	MD265 - MD2 NEAR PORT REPUBLIC	2.31
04-016S MD264	BEG SRC MAINT @ BROOMES ISLAND - MD265	4.46
04-017S MD265	BEG SRC MAINT S OF ROSS RD - MD264 @ MUTUAL	1.76
04-020S MD768	MD402 - CHESAPEAKE AVE IN DARES BEACH	0.68
04-021S MD497	MD2 @ BERTHA - END SRC MAINT NEAR COVE POINT	2.44
04-025S MD506	MD508 @ BOWENS - MD2 @ SIXES	3.81
04-027S MD508	MD506 @ BOWENS - MD231	1.20

SECTION NUMBER	CONTRIBUTOR	DESCRIPTION OF CONTRIB SECTION	ACRES
04-0012 M0700	04-0012 M0700	RD 2 - 1034' SIDE OF RD 2 OF SUMMERLAND	0.70
04-0012 M0700	04-0012 M0700	RD 2 - 1034' SIDE OF RD 2 OF SUMMERLAND	0.12
04-0012 M0700	04-0012 M0700	RD 2 - 1034' SIDE OF RD 2 OF SUMMERLAND	0.10
04-0012 M0700	04-0012 M0700	RD 2 OF SUMMERLAND - MD 202	0.18
04-0025 MD 2	04-0025 MD 2	STOKLEY RD AT STOKLEY - MD 4 SOUTH OF SUMMERLAND	2.42
04-0038 MD 2	04-0038 MD 2	RD 2 AT RR FREDERICK - STOKLEY RD AT STOKLEY	1.44
04-0048 MD 2	04-0048 MD 2	RD 2 OF PORT REPUBLIC - MD 2 AT RR FREDERICK	2.40
04-0058 MD 2	04-0058 MD 2	CALVERT BEACH RD AT ST LEONARD - MD 2 OF PORT REPUBLIC	0.10
04-0068 MD 2	04-0068 MD 2	RD 2 AT BERTHA - CALVERT BEACH RD AT ST LEONARD	1.00
04-0078 MD 2	04-0078 MD 2	RD 2 SRC MAINT AT SOLOMONS ISLAND - MD 2 AT BERTHA	4.12
04-0088 MD 2	04-0088 MD 2	EAST END BAYVIEW RIVER BRIDGE - MD 2 IN DISTRICT FREDERICK	4.00
04-0098 MD 4	04-0098 MD 4	CALVA COVE - MT HANNONY PARIS ROAD	4.72
04-0108 MD 4	04-0108 MD 4	MT HANNONY PARIS ROAD - MD 2 OF GU DERLAND	1.10
04-0118 MD 2	04-0118 MD 2	SEC. OF OLD RD 2 IN CHESTERBEACH BEACH	0.02
04-0128 MD 2	04-0128 MD 2	MD 2 - CALVA COUNTRY LINE	2.14
04-0138 MD 2	04-0138 MD 2	BAYVIEW RIVER & LOWER BAYVIEW - MD 2	4.20
04-0148 MD 2	04-0148 MD 2	MD 2 - MD 2 IN PORT REPUBLIC	0.23
04-0158 MD 2	04-0158 MD 2	MD 2 - MD 2 NEAR PORT REPUBLIC	2.11
04-0168 MD 2	04-0168 MD 2	RD 2 SRC MAINT & BRONNES ISLAND - MD 2	4.40
04-0178 MD 2	04-0178 MD 2	RD 2 SRC MAINT & BRONNES ISLAND - MD 2	1.10
04-0208 MD 2	04-0208 MD 2	MD 2 - CHESTERBEACH AVE IN PARKER BEACH	0.00
04-0218 MD 2	04-0218 MD 2	RD 2 AT BERTHA - END SRC MAINT NEAR COVE BRIDGE	2.44
04-0228 MD 2	04-0228 MD 2	RD 2 & BOWENS - MD 2 & SIXES	2.01
04-0238 MD 2	04-0238 MD 2	RD 2 & BOWENS - MD 2	1.20

CONTROL ROUTE SECTION NUMBER	DESCRIPTION OF CONTROL SECTION	MILEAGE
04-028S MD509	MD2 E OF PORT REP - END SRC MT @ KENWOOD BEACH	0.95
04-032S MD521	CD0042 LOWERY RD - MD0524 SOLOMONS ISLAND RD	4.44
04-038S MD749	MD2 - MD2 @ SOLOMONS ISLAND	0.34
04-039S MD260	AA&C COUNTY LINE NEAR DWINGS - BEG DIV HWY @ PARIS INTER	1.99
04-040S MD765A	MD2 - MD2 IN PR FREDERICK WITH SPUR TO MD2	2.16
04-040R MD765A	MD2 TO MD765A	0.03
04-040S MD765B	MD2 - MD2 S OF PRINCE FREDERICK W SIDE OF MD2	0.28
04-040S MD765C	PARKER CREEK RD E OF PORT REPUBLIC - ROAD END	0.05
04-041S MD752	OLD FERRY LANDING @ BENEDICT - MD231	0.12
04-042P MD231	WEST END PATUXENT RIVER BRIDGE - EAST END PATUXENT RIVER BRIDGE	0.64
04-043S MD260	MD4 - AA&C COUNTY LINE	2.64
04-043R MD260	SPURS AT MD4	0.11
04-045S MD402	MD2 @ PR FREDERICK - CHESAPEAK AVE IN DARES BCH	4.37
04-046S MD260	BEG DIV HWY @ PARIS INTER - MD261 IN CHESAPEAKE BEACH	2.64
04-047S MD760	ROAD END @ SHIP POINT - MD2	4.51
04-048R MD260	INTERCH. RAMPS @ MT HARMONY RD @ PARIS	0.67
04-049S MD765H	MD2 - MD778 /SW OF DWINGS/	0.28
04-049S MD765I	MD2/S OF MT HARMONY/ - MD2/N OF MT HARMONY/	0.87
04-049S MD778	MD2 /SW OF DWINGS - C&AA COUNTY LINE	0.96
04-050S MD263	MD2 NR HUNTING CREEK - ROAD END @ PLUM POINT	6.27
04-051P MD 2	MD4 SOUTH OF SUNDERLAND - AA&C COUNTY LINE	4.55
04-052S MD524	MD2 - MD2 AT HUNTINGTOWN	0.76

MAINLINE COUNTY TOTAL	113.50
NON-MAINLINE COUNTY TOTAL	0.81

SECTION NUMBER	CONTROL ROUTE	DESCRIPTION OR CONTACT SECTION	ACRES
04-0252	MD 2	MD 2 - MD 2 AT HUNTINGTOWN	0.18
04-0519	MD 2	MD 2 SOUTH OF SUNDERLAND - A&C COUNTY LINE	8.33
04-0503	MD 2	MD 2 PR HUNTING CREEK - ROAD END - PLUM POINT	4.13
04-0492	MD 2	MD 2 VSM OF DUNING - C&A COUNTY LINE	0.30
04-0492	MD 2	MD 2 OF MT HARMONY - MD 2 OF MT HARMONY	0.33
04-0492	MD 2	MD 2 - MD 2 VSM OF DUNING	0.38
04-0488	MD 2	INTERCH. KAMPS 3 MT HARMONY RD & PARIS	0.43
04-0475	MD 2	ROAD END 4 SHIP POINT - MD 2	4.51
04-0468	MD 2	BEG DIV HWY 3 PARIS INTER - MD 2 IN CHESSAPEAKE BEACH	3.04
04-0452	MD 2	MD 2 3 PR FREDERICK - CHESSAPEAKE AVE IN PARIS TOW	4.53
04-0438	MD 2	SPURT AT MD 2	0.11
04-0432	MD 2	MD 2 - A&C COUNTY LINE	3.44
04-0428	MD 2	EAST END PATUXENT RIVER BRIDGE - EAST FALL	0.64
04-0412	MD 2	OLD FERRY LANDING & BENEDICT - MD 2	0.13
04-0402	MD 2	PARKER CREEK RD E OF POINT REPUBLIC - ROAD END	0.52
04-0402	MD 2	MD 2 - MD 2 OF PRINCE FREDERICK - FINE OF MD 2	0.78
04-0402	MD 2	MD 2 TO MDTA	0.03
04-0402	MD 2	MD 2 IN PR FREDERICK WITH SPUR TO MD 2 PARIS INTER	3.16
04-0392	MD 2	A&C COUNTY LINE NEAR DUNING - BEG DIV HWY 3	1.73
04-0382	MD 2	MD 2 - MD 2 3 SOLDIERS ISLAND	0.34
04-0352	MD 2	200345 LOWERY RD - 100354 SOLDIERS ISLAND RD	4.44
04-0282	MD 2	MD 2 OF POINT REP - END SRC AT W KENWOOD BEACH	0.48

NON-WITHIN THE COUNTY TOTAL 113.90
 WITHIN THE COUNTY TOTAL 0.81

CONTROL ROUTE SECTION NUMBER	DESCRIPTION OF CONTROL SECTION	MILEAGE
05-001P MD313	MD311 IN GOLDSBORO - CO&QA COUNTY LINE	4.78
05-002P MD313	NORTH LIMITS OF DENTON - MD311 IN GOLDSBORO	10.96
05-003P MD313	THREE BRIDGES RD/NORTH OF FEDERALSBURG - MD621	1.67
05-004S MD630	BLOOMINGDALE AVE - NORTH LIMITS OF FEDERALSBURG	0.24
05-004S MD634	MD313 @ S LIMITS OF FEDERALSBURG - CENTRAL AVE	0.48
05-005P MD313	MD577 AT ALLENS CORNER - MD318 AND MD634 IN FEDERALSBURG	1.21
05-006P MD313	MD621 - MD404 AT ANDERSONTOWN	6.45
05-007P MD328	CO&T COUNTY LINE - MD404 WEST OF DENTON	5.89
05-008P MD404	CO&QA COUNTY LINE - MD312 SOUTH OF DOWNES	3.05
05-009P MD404	MD312 SOUTH OF DOWNES - MD328 AT WEST DENTON	3.56
05-010P MD 16	CO0372 DOUBLE HILLS RD - MD0313 SEE MD0404	0.00
05-010P MD313	MD404 AT ANDERSONTOWN - MD404 /FIFTH STREET/ IN DENTON SEE MD0404	0.00
05-010P MD404	MD313/SIXTH STREET/IN DENTON - MD313 SOUTHEAST OF ANDERSONTOWN	4.57
05-011P MD 16	MD0313 - CO0143 BECK RD AND MD0404 SEE MD0404	0.00
05-011P MD404	MD313 SOUTHEAST OF ANDERSONTOWN - DELAWARE STATE LINE	4.06
05-012P MD313	MD404 /FIFTH STREET/ IN DENTON - NORTH LIMITS OF DENTON	0.56
05-013S MD 16	CO0143 BECK RD AND MD0404 - MD AND DEL ST/L	2.52
05-014S MD 16	MD0331 IN PRESTON - CO0160 AMERICAN CORNER RD AT BUREAU	8.30
05-015S MD287	MD313 WEST OF GOLDSBORO - DELAWARE STATE LINE	2.92
05-016S MD302	CO&QA COUNTY LINE - DELAWARE STATE LINE	2.52
05-017S MD306	LIBERTY ROAD IN FEDERALSBURG - DELAWARE LINE	4.49
05-018S MD307	MD0313 FEDERALSBURG BY PASS - CORP LIMITS OF FEDERALSBURG	0.41
05-018S MD307	CORP LIMITS OF FEDERALSBURG - MD0308 S MAIN ST	0.51
05-018S MD927	DOR & CAROLINE CO LINE - RD END E OF DOR AND CAR CO/L	0.29

MILEAGE

4.78

10.06

1.77

0.74

0.46

1.51

0.13

2.10

2.09

2.50

0.30

0.10

4.37

0.10

4.16

0.10

2.13

2.10

2.15

4.52

4.78

0.11

0.11

0.11

CONTROL ROUTE SECTION NUMBER

02-0019 MD213

02-0029 MD213

02-0034 MD213

02-0042 MD230

02-0042 MD234

02-0052 MD213

02-0064 MD213

02-0070 MD258

02-0084 MD204

02-0094 MD204

02-0104 MD 18

02-0104 MD213

02-0104 MD204

02-0114 MD 18

02-0114 MD204

02-0124 MD213

02-0134 MD 18

02-0144 MD 18

02-0154 MD213

02-0164 MD203

02-0174 MD203

02-0184 MD203

02-0184 MD203

02-0184 MD257

DESCRIPTION OF CONTROL SECTION

RD 11 IN GOLDSBORO - COCA COUNTY LINE

NORTH LIMITS OF DENTON - MD 11 IN GOLDSBORO

THREE RANGES ROADS IN FEDERALSBURG - MD 11

BIRMINGHAM AVE - NORTH LIMITS OF FEDERALSBURG

RD 13 & 14 LIMITS OF FEDERALSBURG - CENTRAL AVE

RD 17 AT ALLEN'S CORNER - MD 18 AND MD 20 IN FEDERALSBURG

MD 17 - MD 20 AT ANDERSTOWN

COCA COUNTY LINE - ROAD WEST OF DENTON

COCA COUNTY LINE - MD 13 SOUTH OF DENTON

MD 13 SOUTH OF DENTON - MD 20 AT WEST DENTON

COCA COUNTY LINE - MD 13

MD 13 AT ANDERSTOWN - MD 18 WITH STREET IN DENTON SEE MD 13

MD 13 WITH STREET IN DENTON - MD 13 SOUTH OF DENTON

MD 13 - COCA BECK RD AND ROAD TO DENTON

MD 13 SOUTHWEST OF ANDERSTOWN - DELAWARE STATE LINE

MD 13 WITH STREET IN DENTON - NORTH LIMITS OF DENTON

MD 13 BECK RD AND MD 18 - MD 18

MD 13 IN PRESTON - COCA AMERICAN CORNER RD AT BUREAU

MD 13 WEST OF GOLDSBORO - DELAWARE STATE LINE

COCA COUNTY LINE - DELAWARE STATE LINE

LIBERTY ROAD IN FEDERALSBURG - DELAWARE STATE LINE

MD 13 FEDERALSBURG BY PASS - CORP LIMITS OF FEDERALSBURG

CORP LIMITS OF FEDERALSBURG - MD 13

FOR CAROLINE CO LINE - RD 18 & 19 DENTON

CONTROL ROUTE SECTION NUMBER	DESCRIPTION OF CONTROL SECTION	MILEAGE
05-019S MD308	MD313 - PENNA RR IN FEDERALSBURG	0.37
05-020S MD821	MD311 - MD454 AT DELAWARE STATE LINE	0.12
05-021S MD312	MD0480 AT RIDGELY RD + CENTRAL AVE - MD0313 AT BALTIMORE CORNER	9.23
05-022S MD312	MD404 SOUTH OF DOWNES - CABIN AND RIDGELY ROADS	1.43
05-022R MD312	SPUR AT MD480	0.03
05-023S MD617	ROAD END NORTH OF BUREAU - MD 16 NEAR LAKE WILLISTON OUTLET	0.36
05-023R MD617	MD16 TO MD617	0.04
05-024S MD621	AMERICAN CORNER RD - MD313 NORTH OF FEDERALSBURG	2.14
05-025S MD314	PENNA RR - MD313 IN GREENSBORO	1.01
05-025R MD314	MD0314 TO DEL ST/L	0.08
05-025S MD314	MD313 IN GREENSBORO - DELAWARE STATE LINE	3.96
05-026S MD317	MD313 NORTH OF DENTON - DELAWARE STATE LINE	4.84
05-027R MD315	MD318 WBL TO MD315	0.14
05-027S MD315	BEG SRC E OF CHAMBERS ST - MD0318	1.35
05-028S MD315	MD0313 FEDERALSBURG ANDERSONTOWN RD - NW CI/L FEDERALSBURG	0.41
05-028R MD315	MD315 WBL TO MD313 NBL	0.07
05-028P MD318	MD0817 DOR/CAROLINE CO/L - MD0313 AND MD0315	5.75
05-029S MD324	SW LIMITS OF PRESTON - MD331	0.40
05-030P MD331	MD16 IN PRESTON - CO&T COUNTY LINE	6.45
05-031S MD817A	MD331 SOUTHEAST OF PRESTON - MD331 IN PRESTON	0.46
05-031R MD817A	MD331 TO MD817A	0.08
05-031S MD817B	MD318 - ROAD END NEAR HUNTING CREEK	0.52
05-031R MD817B	MD817B TO MD331	0.06
05-033S MD821	MD454 NORTHWEST OF MARYDEL - MD311	0.27

SECTION NUMBER	ROUTE	DESCRIPTION OF CORNER SECTION	MILEAGE
02-0192	MOBILE	MOBILE - PENNA RR IN FEDERALBURG	0.77
02-0202	MOBILE	MOBILE - MD&A AT DELAWARE STATE LINE	0.12
02-0212	MOBILE	MOBILE AT RIDGELY RD ACENTRAL AVE - MOBILE AT EASTHORN CORNER	0.13
02-0222	MOBILE	MOBILE SOUTH OF DOWNY - CARIN AND RIDGELY ROAD	1.43
02-0232	MOBILE	SPUR AT MOBILE	0.03
02-0232	MOBILE	ROAD END NORTH OF BUREAU - MD 16 NEAR LAKE WILKINSON OUTLET	0.50
02-0232	MOBILE	MOBILE TO MOBILE	0.04
02-0242	MOBILE	AMERICAN CORNER RD - MOBILE NORTH OF FEDERALBURG	2.14
02-0252	MOBILE	PENNA RR - MOBILE IN GREENSBORO	1.01
02-0252	MOBILE	MOBILE TO DEL STATE	0.08
02-0252	MOBILE	MOBILE IN GREENSBORO - DELAWARE STATE LINE	2.40
02-0262	MOBILE	MOBILE NORTH OF BENTON - DELAWARE STATE LINE	4.74
02-0272	MOBILE	MOBILE WAL TO MOBILE	0.14
02-0272	MOBILE	REG SRC E OF CHAMBERS ST - MOBILE	1.33
02-0282	MOBILE	MOBILE FEDERALBURG AND GREENSBORO - MD 16	0.41
02-0282	MOBILE	MOBILE WAL TO MOBILE WAL	0.07
02-0282	MOBILE	MOBILE BURKARDLINE COAL - MOBILE AND MOBILE	0.72
02-0292	MOBILE	SW CORNER OF PRESTON - MOBILE	0.00
02-0302	MOBILE	MOBILE IN PRESTON - COOT COUNTY LINE	0.43
02-0312	MOBILE	MOBILE SOUTHEAST OF PRESTON - MOBILE IN PRESTON	0.80
02-0312	MOBILE	MOBILE TO MOBILE	0.08
02-0312	MOBILE	MOBILE - ROAD END NEAR LIGHTING TOWER	0.32
02-0312	MOBILE	MOBILE TO MOBILE	0.00
02-0322	MOBILE	MOBILE NORTHWEST OF PARABEL - MOBILE	0.77

CONTROL ROUTE SECTION NUMBER	DESCRIPTION OF CONTROL SECTION	MILEAGE
05-035S MD474	MD404 /FIFTH STREET/ - MD313 /SIXTH STREET/ IN DENTON	0.12
05-036S MD480	MD312 AT RIDGELY - MD313 AT GREENSBORO	5.79
05-038S MD404AL	CO&T COUNTY LINE - MD404 EAST OF HILLSBORO	1.76
05-040S MD577	MD392 AT DELAWARE STATE LINE - MD313 SOUTH OF FEDERALSBURG	3.75
05-041S MD578	MD331 AT BETHLEHEM - MD16 AT HARMONY	4.29
05-043S MD621	MD16 SOUTH OF HARMONY - AMERICAN CORNER RD	3.29
05-044S MD312	CABIN AND RIDGELY ROADS - MD0480 AT RIDGELY RD +CENTRAL AVE SEE MD0480	0.00
05-044S MD480	MD312 WEST OF RIDGELY - MD312 AT RIDGELY	0.85
05-045P MD313	MD315 AND MD318 WEST OF FEDERALSBURG - THREE BRIDGES RD/NORTH OF FEDERALSBURG	1.93
05-046S MD485	MD404 - MD404 EAST OF HILLSBORO	0.66
05-047S MD304	QUEEN ANNES CO/L - MD0312 RIDGELY BRIDGETOWN RD	0.48
05-048S MD480	MD 404 N OF HILLSBORO - MD312 WEST OF RIDGELY	2.56
05-049S MD454	DELAWARE STATE LINE @ MARYDEL - MD302 IN TEMPLEVILLE	2.23
05-050S MD311	MD313 IN GOLDSBORO - MD454 IN MARYDEL	6.21
05-051S MD776	MD 480 - MD 312 IN RIDGLEY	0.78
05-051S MD776A	MD312 - MD312 NORTH OF RIDGELY	0.09
05-052P MD404 ^{MD474}	MD328 AT WEST DENTON - MD313/SIXTH STREET/IN DENTON ^{MD404 Md 619 Fifth Street}	0.87
05-053S MD820	MD313 - ROAD END NORTHWEST OF GOLDSBORO	0.15
05-054S MD 16	DORCHESTER AND CAROLINE CO LINE - MD0331 IN PRESTON SEE MD0331	0.00
05-054P MD331	CO&D COUNTY LINE - MD16 IN PRESTON	1.10
05-055S MD404 ^{S-055S Md404}	MD404 /MARKET STREET/ - MD404 /FIFTH STREET/ IN DENTON ^{Md.474 (Market Street) in west Denton to Sharp Rd South of}	0.44
05-055S MD829B	MD313 /SIXTH STREET/ - MD404 /MARKET STREET/ IN DENTON	0.54
05-056P MD313	MD318 AND MD634 IN FEDERALSBURG - MD315 AND MD318 WEST OF FEDERALSBURG	2.23
05-056P MD318	MD0313 AND MD0315 - MD0313 AND MD0634 IN FEDERALSBURG SEE MD0313	0.00

CONTROL ROUTE SECTION NUMBER	DESCRIPTION OF CONTROL SECTION	MILEAGE
02-0552 MD474	ROAD VEITH STREET - ROAD VEITH STREET - DENTON	0.15
02-0552 MD480	ROAD AT RIDLEY - ROAD AT GREENSBURG	0.15
02-0552 MD481	ROAD COUNTY LINE - ROAD EAST OF HILLSBORO	1.75
02-0402 MD577	ROAD AT DELAWARE STATE LINE - ROAD SOUTH OF FEDERALSBURG	0.15
02-0412 MD578	ROAD AT BETHLEHEM - ROAD AT HARMONY	4.30
02-0432 MD581	ROAD SOUTH OF HARMONY - AMERICAN CORNER RD	0.10
02-0442 MD582	CADY AND RIDLEY ROAD - ROAD AT RIDLEY RD + CENTRAL AVE SEE ROAD	0.20
02-0442 MD583	ROAD WEST OF RIDLEY - ROAD AT RIDLEY	0.10
02-0452 MD584	ROAD AND ROAD WEST OF FEDERALSBURG - THREE BRIGGS ROAD SOUTH OF FEDERALSBURG	1.75
02-0452 MD585	ROAD - ROAD EAST OF HILLSBORO	0.15
02-0452 MD586	ROAD ANNE'S CREEK - ROAD KIMMELY BRIDGES RD	0.15
02-0452 MD587	RD 404 - OF HILLSBORO - ROAD WEST OF RIDLEY	2.75
02-0452 MD588	DELAWARE STATE LINE - ROAD IN TEMPLEVILLE	0.15
02-0502 MD589	ROAD IN GREENSBURG - ROAD IN HARMONY	0.15
02-0512 MD590	RD 400 - RD 412 IN RIDLEY	0.15
02-0512 MD591	ROAD - ROAD NORTH OF RIDLEY	0.15
02-0522 MD592	ROAD AT WEST DENTON - ROAD SIXTH STREET IN DENTON	0.15
02-0522 MD593	ROAD - ROAD END NORTHWEST OF COLLETT RD	0.15
02-0542 MD 16	DORCHESTER AND CAROLINE CO LINE - ROAD 16 (SEE ROAD)	0.10
02-0542 MD594	ROAD COUNTY LINE - ROAD IN GREENSBURG	1.10
02-0552 MD595	ROAD MARKET STREET - ROAD VEITH STREET - DENTON	0.44
02-0552 MD596	ROAD VEITH STREET - ROAD MARKET STREET - DENTON	0.44
02-0562 MD597	ROAD AND ROAD IN FEDERALSBURG - ROAD AND ROAD WEST OF FEDERALSBURG	2.15
02-0562 MD598	ROAD AND ROAD - ROAD AND ROAD IN FEDERALSBURG SEE ROAD	2.70

CONTROL ROUTE SECTION NUMBER	DESCRIPTION OF CONTROL SECTION	MILEAGE
05-057P MD318	MD0313 AND MD0634 IN FEDERALSBURG - MD/DEL ST/L	3.10
05-058S MD 16	CO0160 AMERICAN CORNER RD AT BUREAU - CO0372 DOUBLE HILLS RD	3.53
05-059S MD307	DOR AND CAROLINE CO LINE - MD0313 FEDERALSBURG BY PASS	0.53

MAINLINE COUNTY TOTAL 155.79
 NON-MAINLINE COUNTY TOTAL 0.50

5-060 S Md 619-B Md 619 to Md 404 & Md 313

5-052 P Md 404 Md 328 to Md 474

SECTION NUMBER	ROUTE	DESCRIPTION OF ROUTE SECTION	MILEAGE
02-0527	ROUTE 1	ROUTE 1 AND BRIDGE IN FEDERAL RD - HOWELL TWP	0.10
02-0528	MD 19	ROUTE 19 AMERICAN CORNER RD AT BRIDGE - CLAY	0.23
02-0529	MD 19	ROUTE 19 AND CAROLINE CO LINE - HOWELL TWP	0.13

NON-HIGHWAY COUNTY TOTAL 0.46
 HIGHWAY COUNTY TOTAL 0.46

CONTROL ROUTE SECTION NUMBER	DESCRIPTION OF CONTROL SECTION	MILEAGE
06-001S MD850A	MD26 - MD26/W OF LIBERTY RESERVOIR & S OF MD26	0.13
06-001S MD850B	RD/END S OF MD26 & E OF MD32 - MONROE AVE	1.11
06-002S MD850E	RD/END S OF MD26 & E OF MD27 - MD26	0.78
06-003S MD850C	ROAD END - ROAD END/S OF MD26 & W OF MD27/	0.78
06-003S MD850D	CL&F COUNTY LINE - ROAD END/S SIDE OF MD26/	0.29
06-004P MD 27	CL&HD COUNTY LINE - MD144 AT RIDGEVILLE	0.96
06-005P MD-27 Md 808A 6-006 Md 808-A	MD144 AT RIDGEVILLE - NORTH LIMITS MT AIRY N/Limits Mt Airy to Md. 27 Md 808-A	1.90
06-006P MD 27	NORTH LIMITS MT AIRY - MD26 AT TAYLORSVILLE	6.01
06-007P MD 27	MD26 AT TAYLORSVILLE - EAST LIMITS WESTMINSTER	9.83
06-008P MD 30	B&CL CO LINE - SOUTH LIMITS HAMPSTEAD	1.77
06-009P MD 30	SOUTH LIMITS HAMPSTEAD - NORTH LIMITS OF HAMPSTEAD	1.25
06-010P MD 30	NORTH LIMITS OF HAMPSTEAD - MD27 IN MANCHESTER	3.74
06-011P MD 30	MD27 IN MANCHESTER - PENNSYLVANIA STATE LINE	4.46
06-012P MD 31	CL&F COUNTY LINE - MD75 IN NEW WINDSOR	3.34
06-013S MD852	MD31 EAST OF NEW WINDSOR - MD31 AT AVONDALE	3.78
06-013R MD852	SPURS AT MD852	0.33
06-013S MD852K	STONE CHAPEL RD - MD32 IN WESTMINSTER	2.40
06-014P MD 32	MDO027 LIBERTY ST - MDO097 TANEYTOWN PIKE	1.44
06-015S MD 32	MDO097 TANEYTOWN PIKE	7.80
06-015P MD 97	MDO032 E OF TANEYTOWN - MDO194 IN TANEYTOWN	1.42
06-016P MD 97	MDO194 IN TANEYTOWN - CARR/FRED CO/L	3.48
06-018P US140	B&CL COUNTY LINE - MD91 AT FINKSBURG	1.36
06-019P MD 97	US0140 WESTMINSTER BYPASS - US0140 AND MD0526 PA AVE EXT SEE US0140	0.00
06-019P US140	MD91 AT FINKSBURG - MD97&MD526 N OF WESTMINSTER	9.07

SECTION NUMBER	CONTROL ROUTE	DESCRIPTION OF CONTROL SECTION	MILEAGE
08-0018 MD 27A	001 AT FISKBURG - ROUTE 27A	001 AT FISKBURG - ROUTE 27A	0.17
08-0198 MD 07	27A BY SEE ROUTE	27A BY SEE ROUTE	0.10
08-0187 MD 27A	001 AT FISKBURG - ROUTE 27A	001 AT FISKBURG - ROUTE 27A	1.26
08-0168 MD 07	00199 IN TANEYTON - CARRIAGE COVE	00199 IN TANEYTON - CARRIAGE COVE	0.28
08-0158 MD 07	00035 E OF TANEYTON - HIGHWAY IN TANEYTON	00035 E OF TANEYTON - HIGHWAY IN TANEYTON	1.42
08-0155 MD 35	00037 TANEYTON PIKE	00037 TANEYTON PIKE	7.80
08-0149 MD 35	00037 LIBERTY ST - HODGGS TANEYTON PIKE	00037 LIBERTY ST - HODGGS TANEYTON PIKE	1.24
08-0132 MD 35A	STONE CHARLETON - MISS IN WESTMINSTER	STONE CHARLETON - MISS IN WESTMINSTER	7.60
08-0138 MD 35	FRUIT AT HODGS	FRUIT AT HODGS	0.23
08-0132 MD 35	001 EAST OF NEW WINDOR - MISS AT AVONDALE	001 EAST OF NEW WINDOR - MISS AT AVONDALE	3.18
08-0127 MD 31	001 COUNTY LINE - MISS IN NEW WINDOR	001 COUNTY LINE - MISS IN NEW WINDOR	2.74
08-0118 MD 30	057 IN WESTMINSTER - PENNSYLVANIA STATE LINE	057 IN WESTMINSTER - PENNSYLVANIA STATE LINE	4.90
08-0109 MD 30	NORTH LIMITS OF HAMPTON - MISS IN WESTMINSTER	NORTH LIMITS OF HAMPTON - MISS IN WESTMINSTER	2.24
08-0098 MD 30	SOUTH LIMITS HAMPTON - NORTH LIMITS OF HAMPTON	SOUTH LIMITS HAMPTON - NORTH LIMITS OF HAMPTON	1.73
08-0089 MD 30	001 CO LINE - SOUTH LIMITS HAMPTON	001 CO LINE - SOUTH LIMITS HAMPTON	1.73
08-0078 MD 27	001 AT TAYLORVILLE - EAST LIMITS WESTMINSTER	001 AT TAYLORVILLE - EAST LIMITS WESTMINSTER	9.13
08-0068 MD 27	NORTH LIMITS MT AIRY - MISS AT TANEYTON	NORTH LIMITS MT AIRY - MISS AT TANEYTON	8.41
08-0058 MD 27	001 AT RIDGEVILLE - NORTH LIMITS MT AIRY	001 AT RIDGEVILLE - NORTH LIMITS MT AIRY	1.20
08-0049 MD 27	001 COUNTY LINE - MISS AT RIDGEVILLE	001 COUNTY LINE - MISS AT RIDGEVILLE	0.40
08-0038 MD 20D	001 COUNTY LINE - ROAD ENDS SIDE OF MOUNTAIN	001 COUNTY LINE - ROAD ENDS SIDE OF MOUNTAIN	0.79
08-0032 MD 20C	ROAD END - ROAD ENDS OF MISS IN WESTMINSTER	ROAD END - ROAD ENDS OF MISS IN WESTMINSTER	0.28
08-0022 MD 20E	00180 E OF MISS IN NEW WINDOR - MISS	00180 E OF MISS IN NEW WINDOR - MISS	0.78
08-0018 MD 20D	00180 E OF MISS IN NEW WINDOR - MISS	00180 E OF MISS IN NEW WINDOR - MISS	1.71
08-0015 MD 20D	00180 E OF MISS IN NEW WINDOR - MISS	00180 E OF MISS IN NEW WINDOR - MISS	0.13

CONTROL ROUTE SECTION NUMBER	DESCRIPTION OF CONTROL SECTION	MILEAGE
06-020R US140	INTER RAMPS @ MD97&526 N OF WESTMINSTER	0.93
06-021P US140	MD97&MD526 N OF WESTMINSTER - MD496 /BACHMAN MILL RD/	2.42
06-022P US140	MD496 /BACHMAN MILL RD/ - PENNA STATE LINE	8.03
06-023S MD852A	MD27 - ROAD END /W SIDE OF MD27 S OF CRANBERRY	0.09
06-023S MD852B	ROAD END - ROAD END WITH CONNECTION TO MD27	0.09
06-023S MD852C	ROAD END - ROAD END WITH 3 CONNECTIONS TO MD27	0.57
06-023S MD852D	MD27 - MD30 IN MANCHESTER	0.50
06-025S MD851A	ROAD END /W OF MD 32 & S OF MD 26/ - MD32	0.05
06-025S MD851B	ROAD END - ROAD END @ SPRINGFIELD HOSPITAL	0.06
06-025S MD851C	RD END - ROAD END (WEST OF MD32)	0.20
06-026S MD853A	ROAD END - ROAD END/W OF MD194 & S OF PENNA LINE/	0.12
06-026S MD853B	ROAD END - ROAD END/E OF MD194 & N OF STONE ROAD/	0.24
06-026S MD853C	RD/END E SIDE OF MD194 - STONE RD	0.09
06-026S MD853D	RD END - RD END/E OF MD194 & S OF KUMP STA RD/	0.36
06-026S MD853E	RD/END E OF MD194 & N OF TANEYTOWN - BROWN RD	0.75
06-027S MD800A	MD84 NW OF NEW WINDSOR - RD END AT LITTLE PIPE CR	0.05
06-027S MD800B	MD75 NW OF NEW WINDSOR - MD84	0.20
06-027S MD800C	OLD SECT MD75 AT ST LUKES CHURCH	0.08
06-027S MD800D	MD75 W OF LINWOOD - MD75 E OF LINWOOD	1.58
06-027R MD800D	MD800D TO ROAD END	0.04
06-027S MD800E	STEM ROAD EASTERLY - ROAD END/N SIDE MD75/	0.05
06-027S MD800F	MD75 - ROAD END/EAST OF UNION BRIDGE/	0.04
06-029S MD 84	MD75 N OF NEW WINDSOR - MT UNION RD AT UNIONTOWN	3.06
06-030S MD 84	MT UNION RD AT UNIONTOWN - MD32	2.73

SECTION NUMBER	DESCRIPTION OF CONTROL SECTION	ACRES
00-0500	INTER RAMP & HIGHWAY - OF WESTMINSTER	0.03
00-0510	HORTONDALE N OF WESTMINSTER - HIGHWAY 100	0.04
00-0520	DAVE YANCKMAN MILL RD - PENNA STATE LINE	0.02
00-0530	RD 5 - ROAD END W SIDE OF RD 5 TO GRAVELLY	0.09
00-0540	ROAD END - ROAD END WITH CONNECTION TO RD 5	0.09
00-0550	ROAD END - ROAD END WITH CONNECTION TO RD 5	0.03
00-0560	RD 5 - ROAD IN HANCOCK	0.00
00-0570	ROAD END W OF RD 5 & S OF RD 5A - RD 5	0.12
00-0580	ROAD END - ROAD END - SPRINGFIELD HOSPITAL	0.10
00-0590	RD END - ROAD END (WEST OF RD 5)	0.00
00-0600	ROAD END - ROAD END ON HIGHWAY & S OF PENNA LINE	0.12
00-0610	ROAD END - ROAD END OF HIGHWAY & N OF STATE ROAD	0.04
00-0620	ROAD END E SIDE OF HIGHWAY - STATE RD	0.10
00-0630	RD END - RD END OF HIGHWAY & S OF RD 5A	0.12
00-0640	ROAD END E OF HIGHWAY & N OF JEFFERSON - RD 5	0.12
00-0650	RD 5 OF NEW WINDSOR - RD END AT LITTLE RIVER	0.05
00-0660	RD 5 OF NEW WINDSOR - RD 5	0.00
00-0670	OLD SECT RD 5 AT ST LOUIS CHURCH	0.08
00-0680	RD 5 W OF LINCOLN - RD 5 E OF JI RD	1.10
00-0690	ROAD END TO ROAD END	0.04
00-0700	STEM ROAD EASTERLY - ROAD END IN THE HWY	0.12
00-0710	RD 5 - ROAD EAST OF UNION BRIDGE	0.12
00-0720	RD 5 N OF NEW WINDSOR - AT UNION BR AT WINDSOR	0.00
00-0730	AT UNION BR AT WINDSOR - RD 5	0.12

CONTROL ROUTE SECTION NUMBER	DESCRIPTION OF CONTROL SECTION	MILEAGE
06-032S MD 86	MD30 N OF MANCHESTER - PENNA LINE AT LINEBORD	4.01
06-034S MD833	MD30 IN HAMPSTEAD - MD88	0.84
06-037S MD879	ROAD END - ROAD END NE OF GAMBER	0.35
06-037R MD879	MD879 TO MD 91	0.03
06-037S MD879A	ROAD END - ROAD END WITH CONNECTION TO MD91	0.12
06-037R MD879A	MD879A TO MD91	0.01
06-037S MD879B	MD91 - MD91 NORTHEAST OF DEER PARK ROAD	0.60
06-037S MD879C	MD91 - ROAD END NEAR BEAVER RUN	0.06
06-037S MD879D	MD91 SW OF FINKSBURG - END SRC MAINT AT CONGOLEUM NAIRN CORP	1.03
06-037S MD879E	ROAD END AT WM RR STATION AT CEDARHURST - MD91	0.17
06-040S MD407	MD27 - MD31 NORTHWEST OF MARSTON	3.82
06-041S MD849	MD852G/OLD MD31/AT MEXICO - MD482	0.37
06-042S MD496	US140 N OF WESTMINSTER - MD30 NW OF MELROSE	7.27
06-046P MD526	MD32 IN WESTMINSTER - US140 & MD97	0.89
06-050P MD 97	CL&HD COUNTY LINE - MD850H/OLD MD26/ AT DORSEY CROSSROADS	5.60
06-051S MD854A	BUSHEY ROAD - ROAD END NORTH OF BEAR BRANCH RD	2.69
06-051S MD854B	MULLER ROAD - MD32 AT FENBY	3.96
06-068I US 40	MD0027 FREDERICK CO/L - HOWARD CO/L SEE IS0070N	0.00
06-068I IS 70N	MD27 AT FREDERICK CO LINE - CL&HD COUNTY LINE	1.63
06-069P MD 32	MD0097 TANEYTOWN PIKE - MD0097 TANEYTOWN PIKE SEE MD0097	0.00
06-069P MD 97	US0140 AND MD0526 PA AVE EXT - MD0032 W OF WESTMINSTER	2.00
06-070P MD 97	MD26 - US0140 WESTMINISTER BYPASS	9.91
06-072S MD 77	CL&F COUNTY LINE - MD194 AT KEYMAR	1.94
06-073P MD 26	MD32 - E END PATAPSCO RESERVOIR BRIDGE	3.78

MILEAGE	DESCRIPTION OF CENTRAL SECTION	SECTION NUMBER	ROUTE
0.00	000 W OF WESTMINSTER - PENNA LINE AT LINDEN	00-0322	MD 30
0.25	ROAD IN HANSTEAD - MD 30	00-0323	MD 30
0.50	ROAD END - ROAD END E OF WAGON	00-0325	MD 30
0.75	ROAD TO MD 31	00-0327	MD 30
1.00	ROAD END - ROAD END WITH CONNECTION TO MD 31	00-0328	MD 30
1.25	ROAD TO MD 31	00-0329	MD 30
1.50	MD 31 - ROAD END NEAR BEAVER RUN	00-0330	MD 30
1.75	MD 31 SW OF FINKSBURG - END SEC 11 AT TONGUE RUN	00-0332	MD 30
2.00	ROAD END AT WAGON STATION AT DEBARKMENT - MD 31	00-0333	MD 30
2.25	MD 31 - MD 31 NORTHWEST OF WAGON	00-0335	MD 30
2.50	MD 31 - MD 31 NORTHWEST MEXICO - MD 31	00-0336	MD 30
2.75	MD 31 - MD 31 WESTMINSTER - MD 31 W OF MELROSE	00-0337	MD 30
3.00	MD 31 IN WESTMINSTER - MD 31 - MD 31	00-0338	MD 30
3.25	ELM COUNTY LINE - MORGANTOWN ROAD AT MD 31	00-0339	MD 30
3.50	MUSKEY ROAD - ROAD END NORTH OF BEAR BRIDGE RD	00-0340	MD 30
3.75	MULLER ROAD - MD 31 AT LEWIS	00-0341	MD 30
4.00	MD 31 - FREDERICK COVE - HOWARD COVE	00-0342	MD 30
4.25	MD 31 AT FREDERICK CO LINE - END COUNTY LINE	00-0343	MD 30
4.50	MD 31 TANEYTON FIVE - MD 31 TANEYTON FIVE	00-0344	MD 30
4.75	MD 31 AND MD 31 RA AVE EXT - MD 31 - WESTMINSTER	00-0345	MD 30
5.00	MD 31 - MD 31 - WESTMINSTER BRIDGE	00-0346	MD 30
5.25	ELM COUNTY LINE - MD 31 AT BEAVER	00-0347	MD 30
5.50	MD 31 - END FATHSICH REVERDIP TRIAL	00-0348	MD 30

CONTROL ROUTE SECTION NUMBER	DESCRIPTION OF CONTROL SECTION	MILEAGE
06-074P MD 26	CL&F COUNTY LINE - MD27 AT TAYLORSVILLE	1.78
06-075S MD851	HQ & CL COUNTY LINE - MD 32 NORTH OF SYKESVILLE	1.38
06-076S MD852E	MD27 - MD27 /E SIDE OF MD27 AND N OF MEXICO/	0.31
06-076S MD852F	ROAD END - ROAD END WITH CONNECTION TO MD27	0.23
06-076S MD852G	MD27 NEAR CRANBERRY STATION - MD27 N OF MEXICO	2.71
06-076S MD852H	ROAD END - MD852G/OLD MD31/AT CRANBERRY STATION	0.24
06-076S MD852I	HAHN ROAD NORTHEAST OF WESTMINSTER - ROAD END	0.09
06-077R IS 70N	INTERCHANGE RAMPS AT MD27	0.88
06-078R US140	INTERCHANGE RAMPS AT MD27	0.97
06-079S MD850F	MD26 - MD26/S OF MD26 AT FREEDOM/	0.62
06-079S MD850G	ROAD END E OF WHITE ROCK RD - ROAD END W OF WHITEROCK RD/N OF MD26	1.03
06-079S MD850H	FRETER RD WEST OF MD97 - ROAD END EAST OF MD97	1.68
06-079S MD850I	ROAD END - ROAD END WEST OF ARTHUR SHIPLEY ROAD	0.28
06-079S MD850J	ROAD END WEST OF SALEM BOTTOM ROAD - ROAD END EAST OF SALEM BOTTOM ROAD	1.22
06-079R MD850J	MD850J TO MD26	0.02
06-080S MD194	CL&F COUNTY LINE - PENNA STATE LINE	11.54
06-081S MD 32	MD0026 LIBERTY RD - S CORP LIMITS OF WESTMINSTER	13.46
06-081S MD 32	S CORP LIMITS OF WESTMINSTER - MU0330 EAST MAIN ST	0.35
06-081S MD 32	MU0330 EAST MAIN ST - MD0027 LIBERTY ST	0.78
06-082S MD482	MD27 @ MEXICO - MD30 IN HAMPSTEAD	5.43
06-083S MD 27	EAST LIMITS WESTMINSTER - MD30 IN MANCHESTER	8.74
06-084S MD 75	CL&F COUNTY LINE - MD31 IN NEW WINDSOR	5.55
06-085R MD852J	MD27-RD END W OF MD27 S OF MEXICO	0.47
06-086R MD904A	CO374-RD END/E SIDE OF MD97/	0.66

SECTION NUMBER	DESCRIPTION OF CONTROL SECTION	SECTION NUMBER
06-0746 MO 54	CLER COUNTY LINE - MOST AT TAYLORSVILLE	06-0746 MO 54
06-0745 MO 51	CLER COUNTY LINE - MOST AT TAYLORSVILLE	06-0745 MO 51
06-0745 MO 55	MO 55 - MOST W. SIDE OF MO 55 AND N. OF MEXICO	06-0745 MO 55
06-0745 MO 54	ROAD END - ROAD END WITH CONNECTION TO MO 55	06-0745 MO 54
06-0745 MO 53	MO 53 NEAR GRAMMERY STATION - MOST N. OF MEXICO	06-0745 MO 53
06-0745 MO 52	ROAD END - HOSKINSVILLE NEAR GRAMMERY STATION	06-0745 MO 52
06-0745 MO 51	MAIN ROAD NORTHEAST OF WESTMINSTER - ROAD END	06-0745 MO 51
06-0738 MO 12	INTERCHANGE HARRIS AT MO 55	06-0738 MO 12
06-0738 MO 11	INTERCHANGE HARRIS AT MO 55	06-0738 MO 11
06-0738 MO 10	MO 55 - MO 55 AND MO 55 AT FREEBORN	06-0738 MO 10
06-0738 MO 9	ROAD END E OF WHITE ROCK RD - ROAD END W. OF	06-0738 MO 9
06-0738 MO 8	WHITNEY BURN IN MO 55	06-0738 MO 8
06-0738 MO 7	ENTER RD WEST OF MO 55 - ROAD END EAST OF MO 55	06-0738 MO 7
06-0738 MO 6	ROAD END - ROAD END WEST OF STATE 2 - BELY ROAD	06-0738 MO 6
06-0738 MO 5	ROAD END WEST OF SALEM BOTTOM ROAD - ROAD END	06-0738 MO 5
06-0738 MO 4	EAST OF SALEM BOTTOM ROAD	06-0738 MO 4
06-0738 MO 3	HOSKINS TO MO 55	06-0738 MO 3
06-0738 MO 2	CLER COUNTY LINE - PENNA STATE LINE	06-0738 MO 2
06-0712 MO 35	HOOBY LINE RD - S. CORN. LINE OF HEALTHY STEP	06-0712 MO 35
06-0712 MO 34	S. CORN. LINE OF WESTMINSTER - HOOBY LINE RD	06-0712 MO 34
06-0712 MO 33	HOOBY EAST MAIN RD - HOOBY LIBERTY ST	06-0712 MO 33
06-0712 MO 32	MO 55 & MEXICO - MO 55 IN HARRISVILLE	06-0712 MO 32
06-0712 MO 31	EAST LINTS WEST LINTS - MO 55 IN HARRISVILLE	06-0712 MO 31
06-0712 MO 30	CLER COUNTY LINE - MOST IN NEW WINDSOR	06-0712 MO 30
06-0712 MO 29	MO 55 RD END - MO 55 & MEXICO	06-0712 MO 29
06-0712 MO 28	MO 55 - MO 55 & MEXICO	06-0712 MO 28

CONTROL ROUTE SECTION NUMBER	DESCRIPTION OF CONTROL SECTION	MILEAGE
06-087P MD 26	MD97 - MD32	3.64
06-088P MD 26	MD27 AT TAYLORSVILLE - MD97	4.73
06-089R MD 26	INTERCHANGE RAMPS AT MD97	0.36
06-090S MD808 B	RD/END - MD 27 SOUTH OF SPRING MILLS	0.24
06-091S MD668	HARVEY YINGLING RD NW OF MELROSE - ROAD END	0.15
06-092R MD904	MD32-RD END/SE OF FENBY/	0.58
06-093P MD 97	MD850H/OLD MD26/ AT DORSEY CROSSROADS - MD26	0.19
06-094S MD 32	HOWARD AND CARROL CO LINE - MD0026 LIBERTY RD	3.41
06-095P MD 31	MD75 IN NEW WINDSOR - MD97 IN WESTMINSTER	6.91
06-096S MD 91	MD32 AT GAMBER - B&CL COUNTY LINE	6.50
06-097P MD 97	MD0032 W OF WESTMINSTER - MD0032 E OF TANEYTOWN	7.81
06-098R MD904B	TYRONE RD-END SRC MAINT/N OF MD97/	0.62
06-098R MD904C	MAYBERRY RD-END SRC MAINT/N OF MD97/	0.52
06-098R MD904D	MD904C-END SRC MAINT AT BEAR BRANCH	0.63
06-098R MD904E	MD97 EASTERLY-END SRCMAINT AT STUMPTOWN	0.82
06-099S MD 88	MD30 IN HAMPSTEAD - B&CL COUNTY LINE	1.07

MAINLINE COUNTY TOTAL	231.57
NON-MAINLINE COUNTY TOTAL	7.87

06-100 Md 27 ~~X~~ Md 808-A to Md 144 ✓

6-006 Md 808-A ~~Spr~~ Md 808-A to Rd End ✓

6-005 Md 808-A Md 27 to N. Lmts. of Mt. Airy ✓

6-006 Md 27 Md 808-A to Md ~~86~~ 20 ✓

~~6-90 Md 808-B R1E~~

6-~~101~~¹⁰¹ Md 808-C Md 27 to End SHA Maint ✓

6-~~101~~¹⁰¹ Md 808-D Md 27 to E. Lmts Mt Airy ✓

AS OF JUNE 1971

CARROLL COUNTY

PAGE 2

SECTION NUMBER	DESCRIPTION OF ORIGINAL SECTION	MILEAGE
00-0870 NO 24	HOOT - HOOB	1.00
00-0880 NO 24	HOOT AT TAYLORVILLE - HOOT	4.33
00-0890 NO 24	INTERCHANGE AREA AT HOOT	0.50
00-0900 NO 24	ROAD - NO 27 SOUTH OF SPRING HILLS	0.20
00-0910 NO 24	HARVEY YIELDING RD NW OF HERRING - ROAD END	0.10
00-0920 NO 24	023-RD RAMPAGE ON FERRY	0.20
00-0930 NO 24	ROADWAY NO 24 AT COOPER CROSSLAND - 023	0.10
00-0940 NO 24	ROAD AND CROSSING ON LINE - HOOB GIBBY	1.10
00-0950 NO 24	ROAD IN NEW HERRING - HOOB IN WESTMINSTER	4.31
00-0960 NO 24	ROAD AT TAMER - BCL COUNTY LINE	0.10
00-0970 NO 24	HOOB X OF WESTMINSTER - HOOB E OF TAMER	1.31
00-0980 NO 24	TYDIE ROBIN AND MAINLINE OF HOOB	0.05
00-0990 NO 24	FERRY ROAD END FAC MAINLINE OF HOOB	0.10
00-0995 NO 24	ROAD-ROAD END 2ND MAINLINE AT BEAR BRANCH	0.05
00-0998 NO 24	HOOT EASTLY-ROAD BRANCH AT STURTEWANT	0.05
00-0999 NO 24	HOOT IN HERRING - BCL COUNTY LINE	0.10

NON-PAVING COUNTY TOTAL 24.7
 WITH THE CDD TOTAL 24.7

CONTROL ROUTE SECTION NUMBER	DESCRIPTION OF CONTROL SECTION	MILEAGE
07-001P US 1	BEG CEC CO MAINT N END OF CONOWINGO DAM - US0222 AND MD0338 AT KILBY CORNER	0.98
07-002P MD273	US1/RISING SUN BYPASS/ - MD274 IN RISING SUN	1.75
07-003P MD273	MD274 IN RISING SUN - SYLNAR RD EAST OF RISING SUN	1.89
07-005P US 40	US0222 AIKIN AVE - MD0272	7.29
07-006P US 40	MD0272 - W CI/L ELKTON	5.43
07-007P US 40	W CI/L ELKTON - BIG ELK CREEK	0.94
07-008P US 40	BIG ELK CREEK - DELEWARE ST/L	2.81
07-009P US213	N END C&D CANAL BRIDGE - US0040 AT S CI/L ELKTON	5.07
07-010P US213	S END C&D CANAL BRIDGE - N END C&D CANAL BRIDGE	0.77
07-011P US213	MD0310 AT CAYOTS - S END C&D CANAL BRIDGE	3.14
07-012P US213	MD0282 IN CECILTON - MD0310 AT CAYOTS	6.55
07-013P US213	KENT CO/L - MD0282 IN CECILTON	3.08
07-014P US222	US 1 AT KILBY CORNER - PENNA STATE LINE	3.68
07-015P US222	MD276 IN PORT DEPOSIT - US 1 AT KILBY CORNER	5.56
07-016P US222	MD824A E OF CRAIGTOWN - MD276 IN PORT DEPOSIT	3.09
07-016S MD824A	US222 SOUTH OF I-95 - US222 EAST OF CRAIGTOWN	1.07
07-016R MD824A	US222 TO MD824A	0.03
07-017P US301	KENT CO/L - DELEWARE ST/L	3.20
07-018S MD 7B	US0222 AIKEN AVE IN PERRYVILLE - US0040 PULASKI HWY E OF PRINCIPIO FURN	3.11
07-019S MD 7C	US0040 PULASKI HWY AT FOYS HILL - US0040 PULASKI HWY W OF ELKTON	9.94
07-020S MD 7D	ROAD END W OF JEFFERS ST - US0040 PULASKI HWY E OF ELKTON	2.55
07-021S MD164	SW LIMITS CHARLESTOWN - MD267 IN CHARLESTOWN	0.22
07-022S MD913	ROAD END - MD267 IN CHARLESTOWN	0.19
07-023S MD269	US222 IN PORT DEPOSIT - MD813A E OF COLORA	6.40

SECTION NUMBER	DESCRIPTION OF CONTROL SECTION	MILEAGE
07-001P US 1	END OF ROAD N END OF BRIDGE - US 225	0.18
07-002P US 225	AND ROAD AT KIRBY CORNER	1.20
07-003P US 225	ENDING IN RISING SUN - RISING SUN	1.22
07-004P US 40	ENDING IN RISING SUN - RISING SUN	1.22
07-005P US 40	ENDING IN RISING SUN - RISING SUN	1.22
07-006P US 40	ENDING IN RISING SUN - RISING SUN	1.22
07-007P US 40	ENDING IN RISING SUN - RISING SUN	1.22
07-008P US 40	ENDING IN RISING SUN - RISING SUN	1.22
07-009P US 225	ENDING IN RISING SUN - RISING SUN	1.22
07-010P US 225	ENDING IN RISING SUN - RISING SUN	1.22
07-011P US 225	ENDING IN RISING SUN - RISING SUN	1.22
07-012P US 225	ENDING IN RISING SUN - RISING SUN	1.22
07-013P US 225	ENDING IN RISING SUN - RISING SUN	1.22
07-014P US 225	ENDING IN RISING SUN - RISING SUN	1.22
07-015P US 225	ENDING IN RISING SUN - RISING SUN	1.22
07-016P US 225	ENDING IN RISING SUN - RISING SUN	1.22
07-017P US 225	ENDING IN RISING SUN - RISING SUN	1.22
07-018P US 225	ENDING IN RISING SUN - RISING SUN	1.22
07-019P US 225	ENDING IN RISING SUN - RISING SUN	1.22
07-020P US 225	ENDING IN RISING SUN - RISING SUN	1.22
07-021P US 225	ENDING IN RISING SUN - RISING SUN	1.22
07-022P US 225	ENDING IN RISING SUN - RISING SUN	1.22
07-023P US 225	ENDING IN RISING SUN - RISING SUN	1.22
07-024P US 225	ENDING IN RISING SUN - RISING SUN	1.22
07-025P US 225	ENDING IN RISING SUN - RISING SUN	1.22
07-026P US 225	ENDING IN RISING SUN - RISING SUN	1.22
07-027P US 225	ENDING IN RISING SUN - RISING SUN	1.22
07-028P US 225	ENDING IN RISING SUN - RISING SUN	1.22
07-029P US 225	ENDING IN RISING SUN - RISING SUN	1.22
07-030P US 225	ENDING IN RISING SUN - RISING SUN	1.22

CONTROL ROUTE SECTION NUMBER	DESCRIPTION OF CONTROL SECTION	MILEAGE
07-025S MD699A	MD273 AT CALVERT - MD272 NORTH OF CALVERT	0.52
07-025R MD699A	MD699A TO MD272	0.02
07-026S MD699B	MD272 SOUTH OF CALVERT - ROAD END AT CALVERT	0.49
07-026S MD699C	MD272 @ ZION - MD272	0.93
07-026S MD699D	MD272 - MD272 @ BAY VIEW WITH SPUR - BAILEY RD	1.12
07-026S MD699E	MD272 - ROAD END SOUTH OF I-95	0.73
07-026R MD699E	MD272 TO MD699E	0.02
07-026S MD699F	ROAD END @ LESLIE - MD699E	0.30
07-026S MD699G	US40 - MD272 N OF NORTH EAST	0.31
07-026R MD699G	MD699G TO MD272	0.05
07-027S MD699H	BARRICADE N SIDE OF PENNA RR - N LIMITS NORTH EAST	0.02
07-027S MD699I	MD0272 MAIN ST - RD END N OF GEORGE AVE	0.14
07-028S MD699J	MD272 NORTHERLY - MD272 @ NORTHEAST HEIGHTS	1.82
07-028S MD699K	MD272 S OF NORTHEAST HGTS - RD END /E SIDE MD272/	0.45
07-028S MD699L	MD272 - MD272 NORTH OF ELK NECK	0.60
07-030S MD809	MD273 WEST OF CALVERT - MD273 EAST OF CALVERT	0.91
07-031S MD274	SOUTH LIMITS OF RISING SUN - MD 697	6.60
07-032S MD811	SOUTH LIMITS OF RISING SUN - MD273	0.19
07-033S MD277	BEG SRC MAINT NEAR ELK MILLS - MD316	1.23
07-034S MD823	MD316 - MD279 NORTHEAST OF ELKTON	0.61
07-035S MD280	MD273 AT FAIR HILL - PENNA STATE LINE	1.62
07-036S MD812	MD280 - MD280 AT CHERRY HILL	1.11
07-036R MD812	MD812 TO ROAD END	0.05
07-037S MD281	MD7/DELAWARE AVE/IN ELKTON - DELAWARE STATE LINE	2.15

SECTION NUMBER	CONTROL POINT	DESCRIPTION OF CONTROL SECTION	CECIL COUNTY	PAGE 2
07-0522	HOV22	HOV22 AT CALVERT - HOV22 NORTH OF CALVERT		0.25
07-0523	HOV23	HOV23 TO HOV22		0.25
07-0524	HOV24	HOV24 SOUTH OF CALVERT - ROAD END AT CALVERT		0.25
07-0525	HOV25	HOV25 A LINE - HOV25		0.25
07-0526	HOV26	HOV26 - HOV26 A BAY VIEW WITH KRM - HOV26 A		1.25
07-0527	HOV27	HOV27 - ROAD END SOUTH OF I-83		0.25
07-0528	HOV28	HOV28 TO HOV27		10.25
07-0529	HOV29	ROAD END & LEBLE - HOV29		0.25
07-0530	HOV30	HOV30 - HOV30 N OF NORTH EAST		0.25
07-0531	HOV31	HOV31 TO HOV30		1.25
07-0532	HOV32	PARKING N SIDE OF PENN RR - N LIMIT WITH EAST		0.25
07-0533	HOV33	HOV33 MAIN ST - ROAD END N OF GEORGE AVE		0.25
07-0534	HOV34	HOV34 NORTH END - HOV34 S NORTHEAST END TO		1.25
07-0535	HOV35	HOV35 S OF NORTHEAST HOV35 - ROAD END AT I-83		0.25
07-0536	HOV36	HOV36 - HOV36 SOUTH OF ELK HICK		0.25
07-0537	HOV37	HOV37 WEST OF CALVERT - HOV37 EAST OF CALVERT		0.25
07-0538	HOV38	SOUTH LIMITS OF RISING SUN - HOV38		0.25
07-0539	HOV39	SOUTH LIMITS OF RISING SUN - HOV39		0.25
07-0540	HOV40	HOV40 3RD MAIN NEAR ROCK HILLS - HOV40		1.25
07-0541	HOV41	HOV41 - HOV41 NORTHEAST OF ELKTON		0.25
07-0542	HOV42	HOV42 AT PAIR HILL - PENN STATE LINE		1.25
07-0543	HOV43	HOV43 - HOV43 AT CHERRY HILL		1.25
07-0544	HOV44	HOV44 TO HOV43		0.25
07-0545	HOV45	HOV45 - HOV45 PENN STATE LINE		0.25

AS OF JUNE 1971

CECIL COUNTY

PAGE 3

CONTROL ROUTE SECTION NUMBER	DESCRIPTION OF CONTROL SECTION	MILEAGE
07-038S MD282	US213 IN CECILTON - DELAWARE STATE LINE	5.83
07-039S MD282	SANDY BOTTOM RD - US213 IN CECILTON	2.42
07-040S MD912	ROAD END - MD282 AT EARLEVILLE	0.09
07-040S MD912A	MD282 @ EARLVILLE RD - MD282	0.57
07-041S MD285	MD537B IN CHESAPEAKE CITY - DELAWARE STATE LINE	1.89
07-042S MD299	CE&K COUNTY LINE - US301	0.50
07-043S MD310	US213 AT CAYDTS - DELAWARE STATE LINE	4.18
07-044S MD338	BEG SRC MAINT @ ROWLANDSVILLE - US1 & US222	1.24
07-045S MD342	MD310 AT ST AUGUSTINE - MD537C IN CHESAPEAKE CITY	2.84
07-047S MD545	MD280 IN ELKTON - END SRC MAINT @ WARBURTON RD	6.10
07-050S MD537B	RD/END N SIDE C&D CANAL CHESAPEAKE CITY - US213	0.68
07-050S MD537C	US213 - RD END S SIDE C&D CANAL/CHESAPEAKE CITY	0.50
07-050S MD537D	SOUTH LIMITS CHESAPEAKE CITY - MD342	0.26
07-051S MD727	MD268 IN ELKTON - END SRC MAINT S OF PENNA R R	0.10
07-051S MD727A	BEGIN SRC MAINT N OF PENNA R R - MD268 IN ELKTON	0.09
07-052S MD286	MD537C IN CHESAPEAKE CITY - DELAWARE STATE LINE	2.12
07-052R MD286	MD286 TO RD END AT C&D CANAL	0.07
07-053S MD316	MD279 NORTH OF ELKTON - MD277	2.74
07-054S MD272	MD7 - US40	0.65
07-055S MD803	MD299 - DELAWARE STATE LINE	1.53
07-056S MD822	MD803 NEAR DELAWARE LINE NORTHERLY - ROAD END	0.65
07-057P US 1	US0222 AND MD0338 AT KILBY CORNER - MD/PA ST/L	7.93
07-058S MD809A	RD/END N SIDE MD273 W OF BIG ELK CREEK - MD273	0.32
07-059S MD272	MD273 - PENNA STATE LINE	1.35

SECTION NUMBER	DESCRIPTION OF CENTRAL SECTION	DATE
07-0395	US 21 IN CECILTON - DELAWARE STATE LINE	1932
07-0396	JANBY BOTTOM RD - US 21 IN CECILTON	1932
07-0401	ROAD END - HOUSES AT EARLEVILLE	1932
07-0402	HOUSE - EARLEVILLE RD - 02525	1932
07-0412	HOUSE IN CHESTERFIELD CITY - DELAWARE STATE LINE	1932
07-0422	CEAN COUNTY LINE - 10301	1932
07-0432	2519 AT CAYDE - DELAWARE STATE LINE	1932
07-0442	250 SPC RAYBY B WOLYANUSVILLE - 10312	1932
07-0452	1010 AT ST AUGUSTINE - 10313 IN CHESTERFIELD CITY	1932
07-0462	HOUSE IN ELLTON - 2500 SPC RAYBY B WASHINGTON	1932
07-0472	ROAD W STOP OF CANAL CHESTERFIELD CITY - 10314	1932
07-0482	12519 - RD END 2 STOP OF CANAL CHESTERFIELD CITY	1932
07-0492	2001 - 10315 CHESTERFIELD CITY - 10315	1932
07-0502	HOUSE IN ELLTON - 2500 SPC RAYBY B OF BRIDGE	1932
07-0512	2500 SPC RAYBY B OF BRIDGE W R - 10316 IN ELLTON	1932
07-0522	10316 IN CHESTERFIELD CITY - DELAWARE STATE LINE	1932
07-0532	10316 TO RD END AT CED CANAL	1932
07-0542	10316 NORTH OF ELLTON - 10317	1932
07-0552	RD - 10318	1932
07-0562	10318 - DELAWARE STATE LINE	1932
07-0572	10318 NEAR DEBARRE LINE WATKINS - ROAD END	1932
07-0582	12052 AND 10318 AT WILBY FURNACE - 10319	1932
07-0592	ROAD W STOP OF 10319 - OF 215 FURNACE - 10320	1932
07-0602	10320 - BENTON STATE LINE	1932

CONTROL ROUTE SECTION NUMBER	DESCRIPTION OF CONTROL SECTION	MILEAGE
07-060S MD272	I-95 - MD273	5.48
07-061S MD813	MD276 - MD276 NORTH OF WOODLAWN	0.25
07-061S MD813A	RD/END S OF MD269 - MD273	2.09
07-062S MD272	BEG SRC MAINT AT ELK NECK - MD7	6.17
07-063P MD280	US40 SOUTH OF ELKTON - MD7/MAIN ST/IN ELKTON	0.55
07-063S MD280	MD7/MAIN ST/IN ELKTON - MD273 AT FAIR HILL	7.23
07-064S ^{Md.} US222	MD 7 IN PERRYVILLE - US 40 AT PERRYVILLE	0.67
07-065S MD284	LEWIS ST IN CHESAPEAKE CITY - MD537B	0.34
07-066S MD591	US1 EAST OF CONWINGO - US1 AT RICHARDS OAK	1.14
07-067S MD685	US213 - US213 /E SIDE US213 & S OF BOHEMIA RIV	0.16
07-067R MD685	MD685 TO ROAD END AT RIVER	0.06
07-068S MD896	DELAWARE STATE LINE - PENNA STATE LINE	0.21
07-069P MD268	MD7 /MAIN ST/ - MD279 IN ELKTON	0.96
07-069P MD279	MD 268/NORTH ST/IN ELKTON - I-95	2.15
07-070S MD824	OLD SECTION US222 AT OAKWOOD	0.05
07-071I IS 95 TLL	HARFORD CO/L - US0222	2.39
07-072I IS 95 TLL	US0222 - MD0272 BAY VIEW RD	6.60
07-073I IS 95 TLL	MD0272 BAY VIEW RD - MD0279 ELKTON-NEWARK RD	8.71
07-074I IS 95 TLL	MD0279 ELKTON-NEWARK RD - DELEWARE ST/L	0.79
07-075P US222	US 40 AT PERRYVILLE - I-95	1.75
07-076P US222	I-95 - MD824A E OF CRAIGTOWN	0.47
07-076S MD275	US222 AT CRAIGTOWN - MD276	2.25
07-077S MD272	US40 - I-95	1.80
07-078P MD279	I-95 - DELAWARE STATE LINE	1.17

MILEAGE	SECTION NUMBER	DESCRIPTION OF CENTRAL SECTION
07-0002	07-0002	1-92 - 1-92
07-0012	07-0012	0230 - 0230 NORTH OF WOODLAND
07-0013	07-0013	0230 - 0230
07-0014	07-0014	0230 - 0230
07-0015	07-0015	0230 - 0230
07-0016	07-0016	0230 - 0230
07-0017	07-0017	0230 - 0230
07-0018	07-0018	0230 - 0230
07-0019	07-0019	0230 - 0230
07-0020	07-0020	0230 - 0230
07-0021	07-0021	0230 - 0230
07-0022	07-0022	0230 - 0230
07-0023	07-0023	0230 - 0230
07-0024	07-0024	0230 - 0230
07-0025	07-0025	0230 - 0230
07-0026	07-0026	0230 - 0230
07-0027	07-0027	0230 - 0230
07-0028	07-0028	0230 - 0230
07-0029	07-0029	0230 - 0230
07-0030	07-0030	0230 - 0230
07-0031	07-0031	0230 - 0230
07-0032	07-0032	0230 - 0230
07-0033	07-0033	0230 - 0230
07-0034	07-0034	0230 - 0230
07-0035	07-0035	0230 - 0230
07-0036	07-0036	0230 - 0230
07-0037	07-0037	0230 - 0230
07-0038	07-0038	0230 - 0230
07-0039	07-0039	0230 - 0230
07-0040	07-0040	0230 - 0230
07-0041	07-0041	0230 - 0230
07-0042	07-0042	0230 - 0230
07-0043	07-0043	0230 - 0230
07-0044	07-0044	0230 - 0230
07-0045	07-0045	0230 - 0230
07-0046	07-0046	0230 - 0230
07-0047	07-0047	0230 - 0230
07-0048	07-0048	0230 - 0230
07-0049	07-0049	0230 - 0230
07-0050	07-0050	0230 - 0230

CONTROL ROUTE SECTION NUMBER	DESCRIPTION OF CONTROL SECTION	MILEAGE
07-079S MD276	US222 IN PORT DEPOSIT - US1 WEST OF RISING SUN	7.99
07-080S MD279	US 40 IN ELKTON - MD 268/NORTH ST/IN ELKTON	1.71
07-081P MD273	SYLNAR RD EAST OF RISING SUN - DELAWARE LINE	13.29
07-082S MD274	MD 697 - MD 272	0.52
07-083S MD282	BEG SRC MAINT @ CRYSTAL BEACH - SANDY BOTTOM RD	4.37
07-083R MD282	SPURS AT MD282	0.14
07-084S MD267	MD7 W OF CHARLESTOWN - MD7 E OF CHARLESTOWN	1.95
07-085S MD327	MD 7 IN PERRYVILLE - END SRC MAINT	0.37
07-086P US 40 TLL HARFORD CO/L - US0222 AIKIN AVE		1.16
07-087S MD697	MD274 FARMINGTON RD - MD699-D	0.25

MAINLINE COUNTY TOTAL	230.13
NON-MAINLINE COUNTY TOTAL	0.44

~~MD 209 B MD 273 to Rd End East of MD 280~~

SECTION NUMBER	SECTION ROUTE	ACRES
07-0725	POSTA FARMINGTON RD - WDR99-2	0.10
07-0860	US 42 TILL PARKING COIL - ADDRESS ALIXIN AVE	1.10
07-0862	RD 2 IN BERRYVILLE - END SRC MAINT	0.12
07-0863	RD 2 OF CHARLESTON - RD 2 OF CHARLESTON	1.12
07-0868	SPUR AT RD 2	0.14
07-0883	REG SRC MAINT W CRYSTAL BEACH - SANDY WATSON RD	0.13
07-0885	RD 207 - RD 217	0.15
07-0819	RYAN RD EAST DRIPSPRING SW - OLFKANG TINE	2.50
07-0892	US 42 IN BERTON - RD 2 SOUTHWEST STAIN ELSON	1.11
07-0792	2555 IN FORT DEPOSIT - 121 WEST OF FLD 2	7.00

MAINTAINING COUNTY TOTAL 11.00
 NON-MAINTAINING COUNTY TOTAL 0.10

CONTROL ROUTE SECTION NUMBER	DESCRIPTION OF CONTROL SECTION	MILEAGE
08-001P MD 5	MD0231 PRINCE FREDERICK HUGHESVILLE RD - US0301 BLUE STAR MEMORIAL HWY	10.60
08-002P MD 5	ST MARYS AND CHARLES CO LINE - MD0231 PRINCE FREDERICK HUGHESVILLE RD	1.77
08-003S MD869	MD488 EASTERLY - ROAD END	0.04
08-005P MD 6	MD488 EAST OF LAPLATA - CH&SM COUNTY LINE	11.75
08-006P MD210	NAVAL PROPELLANT PLANT - MD225 @ POTOMAC HEIGHTS	2.02
08-007P MD225	ROSE HILL ROAD - US301 IN LAPLATA	3.25
08-008P MD225	MD224 AT MASON SPRINGS - ROSE HILL ROAD	5.79
08-009S MD866	OLD SECTION MD225 AT MASON SPRINGS	0.10
08-010P MD231	MD5 AT HUGHESVILLE - WEST END PATUXENT RIVER BRIDGE	6.89
08-012S MD925	US301 NORTH OF WHITE PLAINS - MD5 AT WALDORF WITH SPUR TO US301	2.56
08-012R MD925	US301NBL TO MD925	0.16
08-013P US301	MD0427 CHAPEL POINT RD - MD0006 CHARLES ST IN LA PLATA	4.97
08-014P US301	END GOV NICE MEM BRIDGE - MD0427 CHAPEL POINT RD	8.10
08-015P US301 TLL	VIRGINIA ST/L - END GOV NICE MEM BRIDGE	1.90
08-020S MD257	ROAD END AT ROCK POINT - US301 AT NEWBURG	11.32
08-021S MD 6	ROAD END @ RIVERSIDE - MD425 NORTH OF GRAYTON	5.71
08-022S MD 6	MD425 NORTH OF GRAYTON - MD344 AT DONCASTER	5.54
08-023S MD869A	RD/END THRU WELCOME EASTERLY - MD6	0.54
08-023S MD869D	MD6 - MD6 AT HILLTOP	0.76
08-024S MD 6	CEDAR POINT NECK RD SOUTH OF MCCONCHIE - US301 IN LAPLATA	5.78
08-025P MD210	MD225 @ POTOMAC HEIGHTS - CH&P G COUNTY LINE	4.87
08-026S MD227	MD210 @ BRYANS RD - MD224 @ POMONKEY	1.33
08-027S MD865A	MD224 SW OF MARBURY - MD224 NE OF MARBURY	0.77
08-027R MD865A	MD865A TO MD224	0.02

CONTROL ROUTE SECTION NUMBER	DESCRIPTION OF CONTROL SECTION	MILEAGE
08-027S MD865B	MD224 NORTH OF BULLOCK NECK ROAD - ROAD END	0.15
08-027S MD865C	MD224 NORTH OF SWEDEN POINT ROAD - ROAD END	0.06
08-027S MD865D	ROAD END - ROAD END WITH CONNECTION TO MD224	0.22
08-029S MD227	RD/END @ MARSHALL HALL - MD210 @ BRYANS RD	4.55
08-030S MD227	MD224 @ POMONKEY - US301	8.15
08-031S MD867A	MD228 - MD228 WEST OF BERRY	0.67
08-031S MD867B	OLD SECTION MD228 AT HAMILTON ROAD	0.09
08-033S MD231	MD232 AT BURNT STORE - MD5 AT HUGHESVILLE	3.43
08-034S MD232	MD5 AT BRYANTOWN - MD382	4.89
08-035S MD232	MD234 - MD5 AT BRYANTOWN	11.37
08-036S MD382	MD5 AT BEANTOWN - MD232	3.27
08-038S MD868A	US301 - MD234 @ ALLENS FRESH	0.33
08-038S MD868B	MD234 E OF ALLENS FRESH RUN - MD234 SE OF NEWPORT	2.23
08-038S MD868C	MD234 - ROAD END WEST OF WICOMICO	0.46
08-038S MD868D	MD234 - ROAD END EAST OF WICOMICO	1.10
08-038R MD868D	MD868D WESTERLY TO ROAD END	0.19
08-040S MD381	MD231 AT PATUXENT - CH & P G COUNTY LINE	1.38
08-041S MD425	MD484 AT PISGAH - MD224 AT MASON SPRINGS	3.13
08-042S MD425	MD6 AT IRONSIDES - MD484 AT PISGAH	3.85
08-044S MD427	CHAPEL POINT RD - US 301 AT BEL ALTON	2.25
08-048S MD484	MD425 AT PISGAH - MD865-A AT MARBURY	3.20
08-049S MD488	MD6 E OF LAPLATA - MD5 NORTHWEST OF BRYANTOWN	6.04
08-050S MD425	MD6 NORTH OF GRAYTON - MD6 AT IRONSIDES	4.81
08-051S MD254	BEG SRC MAINT S OF NEAL SOUND BRIDGE - MD257	1.26

SECTION NUMBER	DESCRIPTION OF CENTRAL SECTION	CONTROL ROUTE
08-0512	0254 NORTH OF SULLOCK WOOD ROAD - ROAD 0254	08-0512 M0254
08-0513	0254 NORTH OF SWEDER POINT ROAD - ROAD 0254	08-0513 M0254
08-0514	ROAD END WITH CONNECTION TO 0254	08-0514 M0254
08-0515	ROAD & MARSHALL HALL - 0254 & BRYAN RD	08-0515 M0254
08-0516	0254 & BIRNOMLEY - 02501	08-0516 M0254
08-0517	0254 - 0254 WEST OF DEERY	08-0517 M0254
08-0518	THE SECTION 0254 AT HAMILTON ROAD	08-0518 M0254
08-0519	0254 AT BURNIE STORE - 0254 AT HURRY HILL	08-0519 M0254
08-0520	0254 AT BRYANTON - 0254	08-0520 M0254
08-0521	0254 - 0254 AT BRYANTON	08-0521 M0254
08-0522	0254 AT BRYANTON - 0254	08-0522 M0254
08-0523	0254 - 0254 AT BRYANTON	08-0523 M0254
08-0524	0254 - 0254 AT BRYANTON	08-0524 M0254
08-0525	0254 - 0254 AT BRYANTON	08-0525 M0254
08-0526	0254 - 0254 AT BRYANTON	08-0526 M0254
08-0527	0254 - 0254 AT BRYANTON	08-0527 M0254
08-0528	0254 - 0254 AT BRYANTON	08-0528 M0254
08-0529	0254 - 0254 AT BRYANTON	08-0529 M0254
08-0530	0254 - 0254 AT BRYANTON	08-0530 M0254
08-0531	0254 - 0254 AT BRYANTON	08-0531 M0254
08-0532	0254 - 0254 AT BRYANTON	08-0532 M0254
08-0533	0254 - 0254 AT BRYANTON	08-0533 M0254
08-0534	0254 - 0254 AT BRYANTON	08-0534 M0254
08-0535	0254 - 0254 AT BRYANTON	08-0535 M0254
08-0536	0254 - 0254 AT BRYANTON	08-0536 M0254
08-0537	0254 - 0254 AT BRYANTON	08-0537 M0254
08-0538	0254 - 0254 AT BRYANTON	08-0538 M0254
08-0539	0254 - 0254 AT BRYANTON	08-0539 M0254
08-0540	0254 - 0254 AT BRYANTON	08-0540 M0254

CONTROL ROUTE SECTION NUMBER	DESCRIPTION OF CONTROL SECTION	MILEAGE
08-054S MD224	MD6 NW OF RIVERSIDE - MD344 SOUTH OF CHICAMUXEN	14.90
08-058P MD 5	US0301 BLUE STAR MEMORIAL HWY - CHARLES AND PG CD LINE SEE US0301	0.00
08-058p US301	MD0005 WALDRE LEONARDTOWN RD - PRINCE GEORGES CD/L	3.01
08-060S MD382	MD232 - CH & P G COUNTY LINE	4.56
08-061P US301	MD0006 CHARLES ST IN LA PLATA - MD0005 WALDRE LEONARDTOWN RD	8.59
08-062S MD344	MD224 - MD6 AT DONCASTER	2.17
08-063S MD224	MD344 SOUTH OF CHICAMUXEN - MD225 NORTH OF MASON SPRINGS	8.76
08-064P MD225	MD210 @ POTOMAC HEIGHTS - MD224 AT MASON SPRINGS	1.65
08-065S MD228	MD227 NORTH OF POMFRET - US301 AT WALDRE	10.60
08-066P MD234	US301 AT ALLENS FRESH - CH&SM COUNTY LINE	6.40
08-067S MD224	MD225 NORTH OF MASON SPRINGS - MD227 @ POMONKY	2.97
08-068S MD 6	MD344 AT DONCASTER - CEDAR POINT NECK RD SOUTH OF MCCONCHIE	8.54
08-069P MD 6	US301 IN LAPLATA - MD488 EAST OF LAPLATA	1.36

MAINLINE COUNTY TOTAL	236.76
NON-MAINLINE COUNTY TOTAL	0.37

08-70 MD 926 old Section of Md 6 at New jersey

CONTROL ROUTE SECTION NUMBER	DESCRIPTION OF CONTROL SECTION	MILEAGE
09-001P US 50	BEGIN MAINT AT CHOPTANK RIV BR - END CHOPTANK RIV BR	1.67
09-002P MD 16	US0050 OCEAN GATEWAY E OF CAMBRIDGE - US0050	0.00
09-002P US 50	OCEAN GATEWAY AT MT HOLLY SEE US0050 END CHOPTANK RIV BR - MD0016	4.34
09-003P US 50	MD0016 - WICOMICO CO/L	11.78
09-004P MD313	MD14 AT ELDORADO - MD577 AT ALLENS CORNER	6.74
09-005P MD313	D&WI COUNTY LINE - MD14 AT ELDORADO	5.05
09-006S MD 14	MD0016 WEST OF EAST NEW MARKET - MD0392 NEAR EAST NEW MARKET	3.79
09-007S MD 14	MD0392 NEAR EAST NEW MARKET - MD0331 AT SHILOH CHURCH	2.68
09-008S MD 14	MD0331 AT RHODESDALE - MD0313 IN ELDORADO	3.14
09-009S MD 16	MD0014 IN EAST NEW MARKET - MD0331 /WADELLS CORNER/	4.02
09-010S MD 16	US0050 OCEAN GATEWAY AT MT HOLLY - MD0014 IN EAST NEW MARKET	5.65
09-011S MD343	MD341/RACE ST/ IN CAMBRIDGE - US50	0.95
09-012S MD 16	MD0335 GOLDEN HILL RD AT CHURCH CREEK - MD0341 MAPLE DAM RD S OF CAMBRIDGE	5.12
09-012S MD341	MD16 - MD343 IN CAMBRIDGE	1.25
09-014S MD307	MD0331 MAIN ST - CORP LIMITS OF HURLOCK	0.34
09-014S MD307	CORP LIMITS OF HURLOCK - MD0927 OLD MD 307	2.18
09-014S MD927	MD0307 WILLIAMSBURG RD - DOR AND CAROLINE	3.08
09-015S MD817	MD331 AT BEULAH - MD318 EAST OF PRESTON	1.31
09-016S MD331	MD14 AT SHILOH CHURCH - MD307 IN HURLOCK	3.45
09-017S MD 14	MD0331 AT SHILOH CHURCH - MD0331 AT RHODESDALE SEE MD0331	0.00
09-017S MD331	MD14 AT RHODESDALE - MD14 AT SHILOH CHURCH	2.05
09-018S MD331	US50 AT VIENNA - MD14 AT RHODESDALE	6.58
09-019S MD335	MD336 - MD16 IN CHURCH CREEK	9.95
09-020S MD335	S END FISHING CR BR - MD336	6.58

MILEAGE	DESCRIPTION OF CORNER SECTION	CORNER POINT SECTION NUMBER
1.73	WEST POINT AT CHOPTANK RIV BR - END EMPIRE	09-0018 US 20
1.70	2000 TOWAN GATEWAY & THE CARPENTERS - 1000	09-0025 MD 16
1.74	OCEAN GATEWAY AT MT HOLLY RD - 1000	09-0027 US 20
1.78	END CHOPTANK RIV BR - 1000	09-0028 US 20
1.79	1000 - WILMINGTON COVE	09-0029 US 20
1.80	1014 AT ELWOOD - 1014 AT ALLEN CREEK	09-0040 MD 16
1.80	DEMI COUNTY LINE - 1014 AT ELWOOD	09-0050 MD 16
1.80	1000 WEST OF EAST NEW MARKET - 1000 NEW	09-0065 MD 16
1.83	EAST NEW MARKET	09-0075 MD 16
1.83	1000 NEAR EAST NEW MARKET - 1000 AT SWIFT	09-0075 MD 16
1.83	1000 AT RHODESDALE - 1000 IN ELWOOD	09-0085 MD 16
1.83	1000 IN EAST NEW MARKET - 1000 VANCELL	09-0095 MD 16
1.83	1000 OCEAN GATEWAY AT MT HOLLY - 1000 IN	09-0105 MD 16
1.83	EAST NEW MARKET	09-0115 MD 16
1.83	1000 ST. IN CARPENTERS - 1000	09-0115 MD 16
1.83	1000 CORNER HWY 10 AT CHURCH CREEK - 1000	09-0125 MD 16
1.83	1000 2ND OF CARPENTERS	09-0125 MD 16
1.83	1000 - 1000 IN CARPENTERS	09-0125 MD 16
1.83	1000 HWY 10 - CORP LINE IN HURLOCK	09-0135 MD 16
1.83	CORP LINE IN HURLOCK - 1000 OLD MD 10	09-0135 MD 16
1.83	1000 KILMESHURE RD - 1000 AND CALHOUN	09-0145 MD 16
1.83	1000 AT BRUSH - 1000 EAST OF BRUSH	09-0155 MD 16
1.83	1014 AT SWITHON CHURCH - 1000 IN HURLOCK	09-0165 MD 16
1.83	1000 AT SWITHON CHURCH - 1000 AT SWITHON	09-0175 MD 16
1.83	1000 AT RHODESDALE - 1014 AT SWITHON CHURCH	09-0175 MD 16
1.83	1000 AT VERNIA - 1014 AT RHODESDALE	09-0185 MD 16
1.83	1000 - 1000 IN CHURCH CREEK	09-0195 MD 16
1.83	2 END FIGHTING CR BR - 1000	09-0205 MD 16

CONTROL ROUTE SECTION NUMBER	DESCRIPTION OF CONTROL SECTION	MILEAGE
09-0215 MD336	MD335 NEAR CROSSROADS - END SRC MAINT @ ANDREWS RD @ LAKESVILLE	4.94
09-0225 MD795	CAMBRIDGE HARBOR BRIDGE IN CAMBRIDGE	0.07
09-0235 MD343	BEG SRC MAINT @ HUDSON - HIGH ST IN CAMBRIDGE	10.04
09-0245 MD392	MD331 IN HURLOCK - MD313 AT FINCHVILLE	5.05
09-0255 MD392	MD313 AT FINCHVILLE - DELAWARE STATE LINE	3.58
09-0265 MD397	END SRC MAINT AT AIREY - US50	3.37
09-0275 MD479	US50 AT CAMBRIDGE - END SRC MAINT/EASTERN SHORE STATE HOSP.	0.91
09-0295 MD343	HIGH ST IN CAMBRIDGE - MD341/RACE ST/ IN CAMBRIDGE	0.41
09-0315 MD750	US50 - US50 EAST OF CAMBRIDGE	0.87
09-0325 MD343A	MD343 /WASHINGTON ST/ IN CAMBRIDGE - US50	0.16
09-0335 MD819	MD331 - MD331 AT REIDS GROVE	0.18
09-0345 MD392	MD16 S OF EAST NEW MARKET - MD331 IN HURLOCK	5.03
09-0355 MD 16	MD0331 /WADELLS CORNER/ - DORCHESTER AND CAROLINE CO LINE SEE MD0331	0.00
09-0355 MD331	MD307 IN HURLOCK - MD318	5.83
09-035P MD331	MD318 - CO&D COUNTY LINE	0.14
09-036P MD318	MD0331 SE OF PRESTON - MD0817 DOR/CAROLINE CO/L	0.40
09-037S MD 16	MD0341 MAPLE DAM RD S OF CAMBRIDGE - US0050 OCEAN GATEWAY E OF CAMBRIDGE	2.31
09-038S MD 16	BEG SRC MAINT AT TAYLORS ISLAND - MD0335 GOLDEN HILL RD AT CHURCH CREEK	9.76
09-039S MD307	MD0927 OLD MD 307 - DOR AND CAROLINE CO LINE	2.59
	MAINLINE COUNTY TOTAL	147.34
	NON-MAINLINE COUNTY TOTAL	0.00

AS OF JUNE 1971

FREDERICK COUNTY

PAGE 1

CONTROL ROUTE SECTION NUMBER	DESCRIPTION OF CONTROL SECTION	MILEAGE
10-001S MD806H	US15 NORTH OF EMMITSBURG - PENNA STATE LINE	0.55
10-002S MD806A	MD81 IN THURMONT - US15 NORTH OF THURMONT	0.84
10-002S MD806B	US 15 - US 15 NORTH OF OWENS CREEK	0.84
10-002S MD806F	US15 NE OF BRANCH OF OWENS CREEK - ROAD END	0.72
10-002S MD806G	US15 SOUTH OF DRNDOROFF ROAD - ROAD END	0.18
10-002R MD806G	MD806G TO ROAD END	0.04
10-003S MD806A	US15 S OF CATOCTIN FURNACE - MD81 IN THURMONT	4.37
10-004S MD355	MD0026 LIBERTY RD - US0015 EMMITSBURG PIKE	0.78
10-005S MD 85	IS0070S NATIONAL PIKE - MD0355 URBANA PIKE	1.16
10-005S MD355	MD0085 BUCKEYSTOWN PIKE - MD0026 LIBERTY RD	3.46
10-006R IS 70	RAMPS AT MD 85	2.72
10-007S MD 85	MD0080 FINGERBOARD RD - IS0070S NATIONAL PIKE	3.67
10-008S MD 85	MD0028 DICKERSON RD - MD0080 FINGERBOARD RD	5.33
10-009S MD 28	US0015 - MD0085	4.71
10-010P MD 26	MD31 EAST OF LIBERTYTOWN - CL&F COUNTY LINE	6.48
10-011P MD 26	MD194 AT CERESVILLE - MD31 EAST OF LIBERTYTOWN	7.99
10-012S MD850	MD355/OLD US15/ - MD26 AT WORMANS MILL	0.30
10-013P MD 31	MD26 EAST OF LIBERTYTOWN - CL&F COUNTY LINE	6.63
10-014P MD 97	CARR/FRED CR/L - US0015BU IN EMMITSBURG	5.34
10-015P MD 97	US0015BU IN EMMITSBURG - MD/PA ST/L	1.70
10-016S MD144A	MD75 IN NEW MARKET - MD27 CARROLL COUNTY LINE	5.95
10-017S MD144A	I70N EAST OF FREDERICK - MD75 IN NEW MARKET	3.29
10-017S MD144B	RD/END - US40 /S SIDE US40& E OF MONOCACY RIV	1.25
10-017S MD144C	MD144 - END SRC MAINT W OF MONOCACY RIV	0.60

CONTROL ROUTE SECTION NUMBER	DESCRIPTION OF CONTROL SECTION	MILEAGE
10-018S MD144	170N EAST OF FREDERICK - US15 & US40 (END SECTION 2)	3.21
10-019P US 40	US0040AL - US0015 MD0144 AT W PATRICK ST	1.46
10-020P US 40	WASHINGTON CO/L - US0040AL	11.92
10-021P US 40AL	MD17 IN MIDDLETOWN - US40 WEST OF FREDERICK	5.20
10-022P US 40AL	F&W COUNTY LINE - MD17 IN MIDDLETOWN	5.16
10-023I IS 70S	MD0085 BUCKEYSTOWN PIKE - MD0080 FINGERBOARD RD	5.13
10-023I US240	MD80 WEST OF URBANA - US15 SEE IS0070S	0.00
10-024R IS 70S	INTERCHANGE SPURS AT MD 80	0.90
10-024R IS 70S	INTERCHANGE RAMPS AT MD80	0.90
10-025I IS 70S	MD0080 FINGERBOARD RD - FRED AND MONT COUNTY LINE	3.52
10-025I US240	F&M COUNTY LINE - MD80 WEST OF URBANA SEE IS0070S	0.00
10-026S MD180	HOLTER ROAD - US340 NEAR FREDERICK	5.47
10-027S MD180	MD79 AT PETERSVILLE - HOLTER ROAD	5.29
10-028S MD180	MD478 AT KNOXVILLE - MD79 AT PETERSVILLE	3.41
10-029S MD180	US340 - MD478 AT KNOXVILLE	0.43
10-030S MD355	MD0080 - MD0085 BUCKEYSTOWN PIKE	6.02
10-031S MD355	MONTGOMERY AND FREDERICK CO/L - MD0080	3.71
10-032S MD153	US40 NORTH OF MEYERSVILLE - F&W COUNTY LINE	10.15
10-034S MD871A	RD/END - MD17 IN MIDDLETOWN	0.17
10-035S MD871E	BEG SRC MAINT - MD17 N OF US340	0.41
10-035S MD871F	SEC. OF OLD MD17 NORTHWEST OF ROSEMONT	0.17
10-036S MD871G	MD79 IN ROSEMONT - MD17	0.95
10-037S MD 28	MD0085 - FRED AND MONT COUNTY LINE	2.74
10-040S MD194	MD550/ON RIGHT/IN WOODSBORO - CL&F COUNTY LINE	5.96

MILEAGE	DESCRIPTION OF CENTRAL SECTION	SECTION NUMBER	AS OF JUNE 1971
0.00	FRONTIER COUNTY		
0.10	FRONTIER COUNTY		
0.20	FRONTIER COUNTY		
0.30	FRONTIER COUNTY		
0.40	FRONTIER COUNTY		
0.50	FRONTIER COUNTY		
0.60	FRONTIER COUNTY		
0.70	FRONTIER COUNTY		
0.80	FRONTIER COUNTY		
0.90	FRONTIER COUNTY		
1.00	FRONTIER COUNTY		
1.10	FRONTIER COUNTY		
1.20	FRONTIER COUNTY		
1.30	FRONTIER COUNTY		
1.40	FRONTIER COUNTY		
1.50	FRONTIER COUNTY		
1.60	FRONTIER COUNTY		
1.70	FRONTIER COUNTY		
1.80	FRONTIER COUNTY		
1.90	FRONTIER COUNTY		
2.00	FRONTIER COUNTY		
2.10	FRONTIER COUNTY		
2.20	FRONTIER COUNTY		
2.30	FRONTIER COUNTY		
2.40	FRONTIER COUNTY		
2.50	FRONTIER COUNTY		
2.60	FRONTIER COUNTY		
2.70	FRONTIER COUNTY		
2.80	FRONTIER COUNTY		
2.90	FRONTIER COUNTY		
3.00	FRONTIER COUNTY		
3.10	FRONTIER COUNTY		
3.20	FRONTIER COUNTY		
3.30	FRONTIER COUNTY		
3.40	FRONTIER COUNTY		
3.50	FRONTIER COUNTY		
3.60	FRONTIER COUNTY		
3.70	FRONTIER COUNTY		
3.80	FRONTIER COUNTY		
3.90	FRONTIER COUNTY		
4.00	FRONTIER COUNTY		

CONTROL ROUTE SECTION NUMBER	DESCRIPTION OF CONTROL SECTION	MILEAGE
10-041S MD194	MD26 AT CERESVILLE - MD550/ON RIGHT/IN WOODSBORO	6.46
10-044S MD 74	BEG SRC MAINT IN FREDERICK - END MAINT N OF US15	0.41
10-045S MD 75	MD355 NEAR F&M COUNTY LINE - 170N @ NEW MARKET	7.40
10-046S MD874	MD75 - MD75/WEST SIDE OF MD75 N OF NEW LONDON/	0.55
10-046S MD874A	ROAD END - ROAD END/E SIDE MD75 N OF NEW LONDON	0.21
10-046S MD874B	RD/END W SIDE MD75 - MD75 N OF NEW MARKET	0.08
10-046S MD874C	MD75 N OF NEW MARKET - MD75 N OF NEW LONDON	1.57
10-046R MD874C	W/SPUR TO RD END MD874C SOUTHERLY TO ROAD END	0.18
10-047S MD 75	MD26 AT LIBERTYTOWN - CL&F COUNTY LINE	7.57
10-048S MD 76	SIXES BR RD AT MOTTERS - MD806D S OF EMMITSBURG	2.00
10-049S MD 76	MD77 AT ROCKY RIDGE - SIXES BR RD AT MOTTERS	3.86
10-050S MD 77	F&W COUNTY LINE - WEST LIMITS THURMONT	6.69
10-051S MD 77	WEST LIMITS THURMONT - EAST LIMITS THURMONT	1.84
10-052S MD 77	EAST LIMITS THURMONT - MD76 AT ROCKY RIDGE	4.54
10-053S MD 77	MD76 AT ROCKY RIDGE - CL&F COUNTY LINE	2.84
10-054S MD180	US340 NEAR FREDERICK - END SRC MAINT @ CHURCH HIL	4.82
10-055S MD 79	MD17 IN ROSEMONT - MD180 @ PETERSVILLE	1.79
10-056S MD 80	US15 AT BUCKEYSTOWN - MD355 AT URBANA	5.17
10-057S MD 80	MD355 AT URBANA - MD75 SOUTH OF MONROVIA	4.68
10-058S MD 80	MD75 SOUTH OF MONROVIA - F&M COUNTY LINE	3.22
10-059S MD 81	MD806A IN THURMONT - F&W COUNTY LINE	8.23
10-061S MD383	MD180 W OF JEFFERSON - MD17 NE OF BURKITTSVILLE	5.51
10-062S MD464	MD17 AND MD79 IN BRUNSWICK - POINT OF ROCKS RD	8.03
10-063S MD478	MD180 AT KNOXVILLE - END SRC MAINT AT FLORIDA AVE IN BRUNSWI	1.89

SECTION NUMBER	CONTACT POINT	DESCRIPTION OF CENTRAL SECTION	MILEAGE
10-0412 MD 74	END AT CREEPYVILLE - HOSPITAL		0.40
10-0412 MD 74	END SEC POINT IN FREDERICK - END POINT OF ROUTE		0.41
10-0422 MD 74	MOSS NEAR FAN COUNTY LINE - END MARKET		0.40
10-0422 MD 74	MOSS - MOSS EAST SIDE OF HWY 8 OF NEW LONDON		0.40
10-0422 MD 74	ROAD END - ROAD END - SIDE HWY 8 OF NEW LONDON		0.41
10-0422 MD 74	ROAD W SIDE HWY 8 - MOSS N OF NEW MARKET		0.40
10-0422 MD 74	MOSS N OF NEW MARKET - MOSS W OF NEW LONDON		1.47
10-0422 MD 74	MOSS W OF NEW MARKET - MOSS W OF NEW LONDON		1.47
10-0422 MD 74	MOSS SOUTHERLY TO ROAD END		1.47
10-0422 MD 74	MOSS AT LIBERTY TOWN - CLEAR COUNTY LINE		2.47
10-0422 MD 74	SIXES BR RD AT NOTTERS - HAZARD N OF EMILSTON		2.40
10-0422 MD 74	MOSS AT ROCKY RIDGE - SIXES BR RD AT NOTTERS		2.40
10-0502 MD 77	FAN COUNTY LINE - WEST LIMITS THURMONT		4.40
10-0512 MD 77	EAST LIMITS THURMONT - EAST LIMITS THURMONT		4.40
10-0522 MD 77	EAST LIMITS THURMONT - MOSS AT ROCKY RIDGE		4.40
10-0522 MD 77	MOSS AT ROCKY RIDGE - CLEAR COUNTY LINE		4.40
10-0542 MD 80	US 240 NEAR FREDERICK - END SEC POINT AT CHURCH		4.40
10-0552 MD 79	MOSS IN ROSEMONT - MOSS AT BETHESDA		1.40
10-0562 MD 80	MOSS AT ROCKY TOWN - MOSS AT URBANA		2.40
10-0572 MD 80	MOSS AT URBANA - MOSS SOUTH OF URBANA		2.40
10-0582 MD 80	MOSS SOUTH OF URBANA - FAN COUNTY LINE		2.40
10-0592 MD 81	ORDER IN THURMONT - FAN COUNTY LINE		2.40
10-0612 MD 83	MOSS - DE JEFFERSON - END NE OF BUNKLEYSVILLE		4.40
10-0622 MD 84	MOSS AND MOSS IN BRUNSWICK - POINT OF ROCKS		4.40
10-0632 MD 84	MOSS AT BRUNSWICK - END SEC POINT AT BRUNSWICK		4.40

CONTROL ROUTE SECTION NUMBER	DESCRIPTION OF CONTROL SECTION	MILEAGE
10-064S MD814	OLD SECTION OF MD550 AT KEYSER ROAD	0.42
10-065S MD550	MD26 @ LIBERTYTOWN - MD194 IN WOODSBORO	5.23
10-073S MD806C	MD806E - US15 BUS SOUTH OF EMMITSBURG	0.06
10-074I US 40	MD0075 - MD0027 CARROLL CO/L SEE IS0070N	0.00
10-074I IS 70N	MD75 AT NEW MARKET - MD27 AT FREDERICK CO LINE	5.85
10-075I US 40	MD0144 E OF FREDERICK - MD0075 SEE IS0070N	0.00
10-075I IS 70N	MD144/EAST PATRICK ST/EAST OF FREDERICK - MD75 AT NEW MARKET	6.25
10-076I IS 70S	IS0070N FREDERICK FREEWAY - MD0085 BUCKEYSTOWN PIKE	1.46
10-076I US240	US15 - I-70 & I70N IN FREDERICK SEE IS0070S	0.00
10-077P US 15	US0040 AT JEFFERSON ST - US0040 MD0144 W PATRICK ST SEE US0040	0.00
10-077P US 40	US0015 MD0144 AT W PATRICK ST - IS0070 IS0070S	1.33
10-078S MD806D	US15 AT DRNDOROFF ROAD - ROAD END NORTH OF MD76	1.35
10-078S MD806E	US15 @ ENTRANCE TO MT ST MARYS COLLEGE - US15 BUS SOUTH OF EMMITSBURG	1.28
10-079S MD806A	LEWISTOWN ROAD - US15 S OF CATOCTIN FURNACE	3.10
10-080I US 40	IS0070 IS0070S - MD0144 E OF FREDERICK SEE IS0070N	0.00
10-080I IS 70N	JUNCTION OF IS70 & IS70S - MD144/EAST PATRICK ST/EAST OF FREDERICK	2.40
10-081P US 15	US0040 MD0144 W PATRICK ST - MD0026	2.52
10-082S MD806A	US15 SOUTH OF HANSONVILLE - LEWISTOWN ROAD	3.09
10-082S MD806I	US15 NORTH OF TUSCARORA CREEK - END SRC MAINT NORTH OF WILLOW BROOK RD	0.63
10-082S MD806J	OLD SECTION OF US15 AT BIGGS FORD ROAD	0.20
10-082S MD806K	SUNDAYS LANE ROAD NORTHERLY - ROAD END	0.22
10-083R IS 70N	INTERCHANGE RAMPS AT SHAW RD&S FRANKLIN	0.57
10-084R US 15	INTERCHANGE SPURS AT US0040	1.06
10-085R US 15	INTERCHANGE SPURS AT US 40	1.46

SECTION NUMBER	CO. TRAIL RIGHT	DESCRIPTION OF CONTROL SECTION	MILEAGE
10-044	RD 40	RD SECTION OF ROAD AT KEYSER ROAD	0.45
10-045	RD 40	RD 40 LIBERTY TOWN - RD 40 IN WOODS ROAD	2.7
10-046	RD 40	RD 40 - US 15 SOUTH OF EMMITSBURG	0.60
10-047	RD 40	RD 40 - RD 40 CARROLL CREEK RD IN RD 40	0.15
10-048	RD 40	RD 40 AT 6th MARKET - RD 40 AT FREDERICK COLLEGE	2.45
10-049	RD 40	RD 40 E OF FREDERICK - RD 40	2.7
10-050	RD 40	RD 40 EAST PATRICK STREET ON FREDERICK - RD 40 AT NEW MARKET	2.5
10-051	RD 40	RD 40 FREDERICK PREVIOUS - RD 40 TUCKEYSVILLE	1.60
10-052	RD 40	RD 40 - 1-30 A LANE IN FREDERICK SEE RD 40	0.10
10-053	RD 40	RD 40 AT JEFFERSON ST - US 15 RD 40	0.10
10-054	RD 40	PATRICK ST SEE RD 40	1.15
10-055	RD 40	RD 40 AT W PATRICK ST - RD 40	1.35
10-056	RD 40	RD 40 AT HUNTER ROAD - RD 40 NORTH OF RD 40	1.75
10-057	RD 40	RD 40 ENTRANCE TO MT ST MARYS COLLEGE - RD 40	1.75
10-058	RD 40	RD 40 SOUTH OF EMMITSBURG	1.20
10-059	RD 40	RD 40 ROAD - RD 40 THE CAPITAL ROAD	1.20
10-060	RD 40	RD 40 15000 - RD 40 E OF FREDERICK	2.10
10-061	RD 40	RD 40 JUNCTION OF RD 40 - RD 40 - RD 40 EAST PATRICK STREET ON FREDERICK	2.10
10-062	RD 40	RD 40 RD 40 W PATRICK ST - RD 40	2.35
10-063	RD 40	RD 40 SOUTH OF HANSDRILL - RD 40	2.35
10-064	RD 40	RD 40 NORTH OF TUSCARORA CREEK - RD 40	0.45
10-065	RD 40	RD 40 WILLOW BRICK RD	0.25
10-066	RD 40	RD 40 SECTION OF RD 40 AT STAGS ROAD	0.25
10-067	RD 40	RD 40 LANE ROAD NORTHERLY - RD 40	0.25
10-068	RD 40	RD 40 RAMP AT SHAW ROAD	0.25
10-069	RD 40	RD 40 SPUR AT RD 40	0.10
10-070	RD 40	RD 40 SPUR AT RD 40	1.20

CONTROL ROUTE SECTION NUMBER	DESCRIPTION OF CONTROL SECTION	MILEAGE
10-086P MD 26	US15/FREDERICK FREEWAY/ - MD194 AT CERESVILLE	2.18
10-086R MD 26	WBL SPUR TO US0015 SBL	0.19
10-087R US 15	INTERCHANGE SP AT ROSEMONT AVE	0.75
10-088R US 15	INTERCHANGE SPUR AT MD 74	0.87
10-089S MD870	MD383 NORTHWEST OF JEFFERSON - ROAD END AT CATOCTIN CREEK	0.32
10-090S MD850D	ROAD END SOUTH OF MD 26 - CL&F COUNTY LINE	0.11
10-091P US 15	MD0081 - MD0097	7.18
10-092S MD 17	MAIN ST IN BURKITTSVILLE - US40ALT MIDDLETOWN	6.14
10-093P US 15	MD0026 - FISHING CREEK	6.93
10-094R US 15	SPURS TO MD77	0.51
10-094P US 15	FISHING CREEK - MD0081	7.46
10-095R IS 70N	INTERCHANGE RAMPS AT MD355	0.52
10-096S MD914A	NEW DESIGN RD - MD355 /NORTH SIDE OF I-70N/	0.49
10-097P US340	MD0180 - US0015 NORTH BOUND	4.58
10-098P US 15	MD0097 - PA ST/L	1.34
10-099R MD873	US0015BU TO RD END	0.36
10-100S MD 75	I70N @ NEW MARKET - MD26 AT LIBERTYTOWN	7.71
10-101R MD875	US0015 SER RD FROM SPAHRS QUARRY RD S	0.23
10-103R MD877	IS0070N SER RD FROM QUINN ORCHARD RD E	0.90
10-104P US340	WASHINGTON CO/L - MD0017	2.13
10-105P US340	MD0017 - MD0180	3.41
10-106R US340	INTERCHANGE SPURS AT MD 17	0.64
10-107R US340	INTERCHANGE SPURS AT MD 180	0.90
10-108S MD 17	US340 - MAIN ST IN BURKITTSVILLE	4.19

SECTION NUMBER	CONTROL ROUTE	DESCRIPTION OF CONTROL SECTION
10-0888 MD 27		US15VEPERBICK FREEWAY - MOIRA AT CRESSWILL
10-0889 MD 28		WAL FROM TO US001A SW
10-0890 US 12		INTERCHANGE SR AT ROSEMONT AVE
10-0891 US 12		INTERCHANGE SPUR AT MD 2A
10-0892 MD 30		MOSS NORTHWEST OR JARRISON - ROAD END AT
10-0893 MD 30		CALCETIN CREEK
10-0894 MD 30		ROAD END SOUTH OR MD 26 - EAST COUNTY 121
10-0895 US 12		MOORE - MOORE
10-0896 MD 17		MAIN ST IN BURKITTSTVILLE - US001A NORTH
10-0897 US 12		MOORE - FISHING CREEK
10-0898 US 12		SPURS TO RD 17
10-0899 US 12		FISHING CREEK - MOORE
10-0900 US 10		INTERCHANGE RAMP AT MOSS
10-0901 MD 14		NEW DESIGN RD - MOSS NORTH SIDE OF 1-271A
10-0902 US 12		MOORE - US001A NORTH BOUND
10-0903 US 12		MOORE - PA 251L
10-0904 MD 23		MOORE TO RD END
10-1002 MD 12		TOWN & NEW MARKET - MOSS AT LIRISTOWN
10-1018 MD 22		US001A SR RD 400 TRAPS QUARRY RD 2
10-1019 MD 17		US001A SR RD 400 QUINN-RECHER RD 4
10-1020 US 12		WASHINGTON COAL - MOORE
10-1021 US 12		MOORE - MOORE
10-1022 US 12		INTERCHANGE SPUR AT MD 17
10-1023 US 12		INTERCHANGE SPUR AT MD 18A
10-1024 MD 17		MOSS - MAIN ST IN BURKITTSTVILLE

CONTROL ROUTE SECTION NUMBER	DESCRIPTION OF CONTROL SECTION	MILEAGE
10-109S MD 17	BEG POTOMAC RIVER BRIDGE - US340	2.73
10-109R MD 17	MD17 TO B ST	0.04
10-110R MD872	MD0180 TO END SRC MAINT	0.33
10-110R MD872A	ST MARKS RD EASTERLY TO END SRC MAINT	0.33
10-110R MD872B	CD0274 CATHOLIC RD TO END SRC MAINT	0.54
10-110R MD872C	MOUNTAIN RD TO RD END	0.27
10-111R US 15	INTERCHANGE SPUR AT 7TH ST IN FRED	0.82
10-112S US 15BU	US15 SOUTH OF EMMITSBURG - US15 NORTH OF EMMITSBURG	2.36
10-113P US 15	US0340 - IS0070	4.11
10-113P US340	US0015 NORTH BOUND - IS0070 SEE US0015	0.00
10-114R US340	INTERCHANGE SPURS AT LANDER RD	0.67
10-116R US 15	INTERCHANGE SPURS AT MT ZION RD	0.85
10-116R US340	INTERCHANGE RAMPS AT MT ZION RD	0.85
10-117S MD491	F&W COUNTY LINE - FORT RICHIE ROAD	1.73
10-118I IS 70	WASHINGTON AND FREDERICK CO/L - CD0127 MEYERSVILLE RD	3.61
10-119I IS 70	CD0127 MEYERSVILLE RD - SPUR TO E BL TO US 40	6.84
10-120I IS 70	SPUR TO E BL TO US 40 - IS0070N AHEAD	4.23
10-121R IS 70	INTERCHANGE RAMPS @ MEYERSVILLE ROAD	1.11
10-121R IS 70	RAMPS AT MEYERSVILLE RD	1.11
10-122R IS 70	RAMPS AT US 40 AND US 40 ALT	1.95
10-122R IS 70	INTERCHANGE RAMPS @ US40 & US40 ALT	1.95
10-123R IS 70	RAMPS AT NEW US 15	0.90
10-123R IS 70	INTERCHANGE RAMPS @ NEW US340	0.90
10-124R IS 70	INTERCHANGE RAMPS @ I-70N & I-70S	1.87

SECTION NUMBER	DESCRIPTION OF CENTRAL SECTION	ACRES
10-1092	REC POTOMAC RIVER BRIDGE - US240	24.73
10-1098	RD 17	0.24
10-1102	RD 17	0.23
10-1108	RD 17	0.23
10-1110	RD 17	0.24
10-1112	RD 17	0.23
10-1114	RD 17	0.24
10-1116	RD 17	0.23
10-1118	RD 17	0.24
10-1120	RD 17	0.23
10-1122	RD 17	0.24
10-1124	RD 17	0.23
10-1126	RD 17	0.24
10-1128	RD 17	0.23
10-1130	RD 17	0.24
10-1132	RD 17	0.23
10-1134	RD 17	0.24
10-1136	RD 17	0.23
10-1138	RD 17	0.24
10-1140	RD 17	0.23
10-1142	RD 17	0.24
10-1144	RD 17	0.23
10-1146	RD 17	0.24
10-1148	RD 17	0.23
10-1150	RD 17	0.24
10-1152	RD 17	0.23
10-1154	RD 17	0.24
10-1156	RD 17	0.23
10-1158	RD 17	0.24
10-1160	RD 17	0.23
10-1162	RD 17	0.24
10-1164	RD 17	0.23
10-1166	RD 17	0.24
10-1168	RD 17	0.23
10-1170	RD 17	0.24
10-1172	RD 17	0.23
10-1174	RD 17	0.24
10-1176	RD 17	0.23
10-1178	RD 17	0.24
10-1180	RD 17	0.23
10-1182	RD 17	0.24
10-1184	RD 17	0.23
10-1186	RD 17	0.24
10-1188	RD 17	0.23
10-1190	RD 17	0.24
10-1192	RD 17	0.23
10-1194	RD 17	0.24
10-1196	RD 17	0.23
10-1198	RD 17	0.24
10-1200	RD 17	0.23
10-1202	RD 17	0.24
10-1204	RD 17	0.23
10-1206	RD 17	0.24
10-1208	RD 17	0.23
10-1210	RD 17	0.24
10-1212	RD 17	0.23
10-1214	RD 17	0.24
10-1216	RD 17	0.23
10-1218	RD 17	0.24
10-1220	RD 17	0.23
10-1222	RD 17	0.24
10-1224	RD 17	0.23
10-1226	RD 17	0.24
10-1228	RD 17	0.23
10-1230	RD 17	0.24
10-1232	RD 17	0.23
10-1234	RD 17	0.24
10-1236	RD 17	0.23
10-1238	RD 17	0.24
10-1240	RD 17	0.23
10-1242	RD 17	0.24
10-1244	RD 17	0.23
10-1246	RD 17	0.24
10-1248	RD 17	0.23
10-1250	RD 17	0.24

CONTROL ROUTE SECTION NUMBER	DESCRIPTION OF CONTROL SECTION	MILEAGE
10-124R IS 70	RAMPS AT I 70N AND I 70S	1.87
10-126S MD550	MD194 IN WOODSBORO - MD77 IN THURMONT	7.41
10-127R US 15	SPUR TO JEFFERSON ST	0.20
10-127P US 15	IS0070 - US0040 AT JEFFERSON ST	0.63
10-127P US340	IS0070 - US0040 BALTIMORE NATIONAL PIKE SEE US0015	0.00
10-128R US 15	INTERCHANGE RAMPS AT MD 180	0.82
10-128R US340	INTERCHANGE RAMPS @ MD180	0.82
10-129P US 15	VA ST/L AT POINT OF ROCKS - US0340	7.21
10-130R MD806L	BASFORD RD SOUTHERLY TO RD END	1.12
	MAINLINE COUNTY TOTAL	366.40
	NON-MAINLINE COUNTY TOTAL	33.02

10-91 ^R MD 806-M	MD 81 to MD 806-A with Spur to U.S. 15	0.00
10-94 ^S MD 806-M	U.S. 15 to MD 81	0.00
10-131 U.S. 15	MD 806-M to MD 806-A	0.68

SECTION NUMBER	CONTROL ROUTE	DESCRIPTION OF CONTROL SECTION	MILEAGE
10-1308	MOBILE	PASSARD RD SOUTHERLY TO RD E/D	1.13
10-1598	US 19	VA STYL AT POINT OF ROCKS - US2040	7.51
10-1588	US 19	INTERCHANGE RAMP 2 N/190	0.17
10-1588	US 19	INTERCHANGE RAMP 2 N/190	0.15
10-1578	US 44	15000 - US2040 - BALTIMORE NATIONAL MIKE SEE US2018	7.04
10-1578	US 19	15000 - US2040 - AT INTERSECTION ST	0.13
10-1578	US 19	SPUR TO JEFFERSON ST	0.11
10-1568	MOBILE	MOBILE IN WOODS - HWY 19 THROUGH	7.52
10-1548	US 70	RAMP AT I 70N AND I 70S	1.77

BALTIMORE COUNTY TOTAL 39.10
 DONORING THE COUNTY TOTAL 39.10

CONTROL ROUTE SECTION NUMBER	DESCRIPTION OF CONTROL SECTION	MILEAGE
11-001S MD827A	ROAD END - MD39 NEAR HUTTON	0.11
11-001S MD827C	OLD SECTION OF MD39 NORTH OF CRELLIN	0.05
11-001R MD827C	MD827C TO MD39	0.01
11-002P US 40	PA ST/L - US0219 AT KEYSERS RIDGE	3.42
11-003P US 40	US0219 AT KEYSERS RIDGE - MD0495 JENNINGS RD IN GRANTSVILLE	5.56
11-003P US219	US0040 NATIONAL PIKE - MD0495 JENNINGS RD SEE US0040	0.00
11-004P US 40	MD0495 JENNINGS RD IN GRANTSVILLE - US0219 SALISBURY RD	3.12
11-004P US219	MD0495 JENNINGS RD - CD0216 CHESTNUT RIDGE RD SEE US0040	0.00
11-005P US 40	US0219 SALISBURY RD - ALLEGANY CO/L	8.78
11-006P US 50	W VA ST/L - US0219 AT RED HOUSE	2.07
11-007P US 50	US0219 AT RED HOUSE - W VA ST/L	7.05
11-008P US219	CD0216 CHESTNUT RIDGE RD - MD AND PENN STATE LINE	2.06
11-009S MD826E	ROAD END - US219 SOUTH OF COVE ROAD	0.47
11-009S MD826H	OLD SECTION US219 AT KEYSERS RIDGE	0.10
11-009S MD826J	OLD SEC. US219 SOUTH OF KEYSERS RIDGE	0.64
11-009R MD826J	MD826J TO US219	0.02
11-009S MD826K	OLD SEC. US219 EAST OF RABBIT HOLLOW RD	0.28
11-009R MD826K	MD826K TO US219	0.02
11-009S MD826L	OLD SEC US219 N OF RELOC RABBIT HOLLOW	0.15
11-009R MD826L	US219 TO MD826L	0.04
11-009S MD826M	US 219 - END SRC MAINT AT RABBIT HOLLOW ROAD	0.51
11-009S MD826N	OLD SECTION OF US 219 AT COLLIER ROAD	0.35
11-010S MD826G	OLD SECTION US219 NORTH OF ACCIDENT	0.22
11-010R MD826G	MD826G TO US219	0.01

SECTION NUMBER	DESCRIPTION OF LAND	ACRES
11-0012	ROAD END - MOSE BEAR HUTTON	0.11
11-0018	OLD SECTION OF ROAD NORTH OF GLENN	0.09
11-0019	ROAD TO MOSE	0.07
11-0029	VA STYL - US219 AT KYBERS RIDGE	4.42
11-0039	US219 AT KYBERS RIDGE - MOSES JENNINGS RD IN GRANVILLE	4.36
11-0039	US219 NATIONAL PIKE - MOSES JENNINGS RD SEE US2040	4.00
11-0049	US219 JENNINGS RD IN GRANVILLE - US219 SALISBURY RD	4.12
11-0049	US219 JENNINGS RD - COFFEY CHESTNUT RIDGE RD SEE US2040	4.00
11-0059	US219 SALISBURY RD - SALISBURY TOLL	4.38
11-0069	VA STYL - US219 AT RED HOUSE	2.07
11-0079	US219 AT RED HOUSE - VA STYL	1.08
11-0089	US219 CHESTNUT RIDGE RD - RD AND BRN STYL LINE	2.06
11-0092	ROAD END - US219 SOUTH OF COVE ROAD	0.07
11-0092	OLD SECTION US219 AT KYBERS RIDGE	0.10
11-0092	OLD SECT US219 SOUTH OF KEYSER TIGOT	0.04
11-0092	MOSE TO US219	0.02
11-0092	OLD SECT US219 EAST OF RABBIT HOLLOW RD	0.77
11-0092	MOSE TO US219	0.02
11-0092	OLD SECT US219 N OF BELLO RABBIT HOLLOW	0.13
11-0092	US219 TO MOSE	0.10
11-0092	US 219 - END SRC MAINT AT RABBIT HOLLOW ROAD	0.04
11-0092	OLD SECTION OF US 219 AT COLLIER ROAD	0.12
11-0102	OLD SECTION US219 NORTH OF ACCIDENT	0.12
11-0102	MOSE TO US219	0.01

CONTROL ROUTE SECTION NUMBER	DESCRIPTION OF CONTROL SECTION	MILEAGE
11-011P US219	CD0343 OLD US 219 - CD0052 W FRIENDS ST	5.81
11-012P US219	CD0163 GLENDALE RD - CD0343 OLD US 219	2.70
11-013P US219	N CORP LIMITS OF OAKLAND - CD0163 GLENDALE RD	7.25
11-014P US219	MDO039 OAK ST - N CORP LIMITS OF OAKLAND	0.84
11-015P US219	MDO219 NINTH ST - MDO039 OAK ST	0.55
11-016S MD826A	ROAD END AT B&O RR S OF OAKLAND - MD825B WITH CONNECTION TO US 219	0.75
11-016R MD826B	US219 - RD END S OF OAKLAND W US219	0.15
11-016S MD826C	OLD SEC. US219 NORTH OF MONTE VISTA RD	0.16
11-016R MD826C	MD826C TO US219	0.01
11-016S MD826D	OLD SEC. US219 SOUTH OF MONTE VISTA RD	0.05
11-017P US219	US0050 GEORGE WASHINGTON HWY - CD0104 GORTNER RD	4.05
11-018P US219	W VA AND MD STATE LINE - US0050 GEORGE WASHINGTON HWY	3.04
11-020P MD135	CD0131 MAIN ST IN DEER PARK - MD0495 SWANTON RD	2.62
11-021P MD135	MD0495 SWANTON RD - MD0038 KITZMILLER RD	3.70
11-023P MD135	MD0560 PAULL ST - CD0131 MAIN ST IN DEER PARK	3.31
11-024S MD828	ROAD END - MD42 WEST OF FRIENDSVILLE	0.93
11-024R MD828	MD42 TO MD828	0.02
11-026S MD495	MD135 NEAR WILSON - SWANTON HILL RD	3.39
11-030S MD669	US40 IN GRANTSVILLE - PENNA STATE LINE	1.68
11-031S MD495	ROCK LEDGE RD - US40 IN GRANTSVILLE	9.31
11-032S MD495	SWANTON HILL RD - GLENDALE RD	5.78
11-033S MD546	US40 - PENNA STATE LINE	3.38
11-034S MD560	WHITE CHURCH STEYER RD - MD 135 IN MOUNTAIN LAKE PARK	5.17
11-035S MD560	US50 AT GORMAN - WHITE CHURCH STEYER RD	4.18

SECTION NUMBER	CONTROL ROUTE	DESCRIPTION OF CONTROL SECTION
11-019	US219	11-019 US219
11-018	US219	11-018 US219
11-017	US219	11-017 US219
11-016	US219	11-016 US219
11-015	US219	11-015 US219
11-014	US219	11-014 US219
11-013	US219	11-013 US219
11-012	US219	11-012 US219
11-011	US219	11-011 US219
11-010	US219	11-010 US219
11-009	US219	11-009 US219
11-008	US219	11-008 US219
11-007	US219	11-007 US219
11-006	US219	11-006 US219
11-005	US219	11-005 US219
11-004	US219	11-004 US219
11-003	US219	11-003 US219
11-002	US219	11-002 US219
11-001	US219	11-001 US219
11-000	US219	11-000 US219

CONTROL ROUTE SECTION NUMBER	DESCRIPTION OF CONTROL SECTION	MILEAGE
11-037S MD825C	OLD SECTION MD135 AT BACKBONE MOUNTAIN	1.81
11-038S MD495	GLENDALE RD - ROCK LEDGE RD	4.63
11-039S MD 38	WEST VIRGINIA LINE - MD135 WITH SPURS AT MD 135	5.69
11-039R MD 38	MD38 TO MD135	0.01
11-039R MD 38	MD135 TO MD38	0.19
11-042P MD135	CD0245 MT ZION RD - ALLEGANY CO/L	8.72
11-043S MD825B	MD135 E OF OAKLAND - MD135 IN MOUNTAIN LAKE PARK	0.94
11-044P MD135	US0219 OAK ST - MD0560 PAULL ST	1.46
11-045P MD135	MD0038 KITZMILLER RD - CD0245 MT ZION RD	2.06
11-046P US219	CD0104 GORTNER RD - MD0219 NINTH ST	3.87
11-047S MD219	US0219 OAK ST AT MD0135 - MU0220 GREEN ST IN OAKLAND	0.16
11-048S MD 42	US0219 KEYSERS RD - CORP LIMITS OF FRIENDSVILLE	6.94
11-048S MD 42	CORP LIMITS OF FRIENDSVILLE - MU0020 FIRST AVE	0.65
11-049P MD 39	WEST VIRGINIA STATE LINE NEAR HUTTON - US219 IN OAKLAND	6.20
11-050S MD 42	MU0020 FIRST AVE - CORP LIMITS OF FRIENDSVILLE	0.49
11-050S MD 42	CORP LIMITS OF FRIENDSVILLE - MARYLAND AND PENNA STATE LINE	7.25
11-051P US219	CD0052 W FRIENDS ST - US0040 NATIONAL PIKE	6.89
11-052P US219	CD0343 OLD US 219 - CD0343 OLD US 219	2.86

MAINLINE COUNTY TOTAL	164.21
NON-MAINLINE COUNTY TOTAL	0.48

11-053 MD 826P old US 219 from US 219 to US 219

0.13

11-054⁵⁴P U.S. 48 ~~U.S. 48~~ Virginia State Line to US 219
 11-054⁵⁵P U.S. 48 ~~Allegany~~ U.S. 219 to Allegany Co Line

SECTION NUMBER	CONTROL ROUTE	DESCRIPTION OF CONTROL SECTION	MILEAGE
11-0371 MD250		OLD SECTION HOIS AT BACKBONE MOUNTAIN	1.73
11-0382 MD297		CLENDALE RD - BUCK LEOP RD	4.53
11-0392 MD 381		WEST VIRGINIA LINE - HOISS WITH BRICK AT MR 132	2.19
11-0398 MD 38		HOIS TO HOIS	0.01
11-0398 MD 38		HOIS TO HOIS	0.19
11-0426 MD35		COOES MT ZION RD - ALLEGANY COVA	1.33
11-0432 MD252		HOIS E OF DAKLAND - HOIS IN MOUNTAIN LAKE PARK	0.09
11-0444 MD13		LEOIS DAK ST - HOSSA PAUL ST	1.50
11-0452 MD33		MOOOS KITZMILLER RD - COOES MT ZION RD	2.00
11-0462 MD39		COOES GORTNER RD - MOOIS NINTH ST	2.03
11-0472 MD19		LEOIS DAK ST BY MOOIS - MOOOS GREEN ST IN DAKLAND	0.10
11-0482 MD 43		LEOIS KEYSERS RD - CORP LIMITS OF FRENDSVILLE	1.04
11-0482 MD 43		CORP LIMITS OF FRENDSVILLE - MOOOS FIRST AVE	0.18
11-0498 MD 30		WEST VIRGINIA STATE LINE NEAR WUTON - HOIS IN DAKLAND	0.50
11-0502 MD 43		MOOOS FIRST AVE - CORP LIMITS OF FRENDSVILLE	1.49
11-0502 MD 43		CORP LIMITS OF FRENDSVILLE - MARYLAND AND PENNIA STATE LINE	1.12
11-0512 MD39		COOES & BRIDGES ST - WOODS NATIONAL PIKE	0.19
11-0524 MD39		COOES OLD US 519 - COOES OLD US 519	2.10

FOR-NATIVE COUNTY TOTAL 29.93
 NATIVE COUNTY TOTAL 29.93

CONTROL ROUTE SECTION NUMBER	DESCRIPTION OF CONTROL SECTION	MILEAGE
12-001P US 1	BALTO/HAR CO/L - US0001BU AND MD0147	2.68
12-002S US 1BU	US1 AT STATE POLICE BARRACKS - BOND STREET AND BELAIR ROAD	2.67
12-003P US 1	US0001BU AT BYNUM RIDGE - MD0543 AT HICKORY	1.20
12-003S US 1BU	BOND STREET AND BELAIR ROAD - US1 NEAR BYNUM RIDGE	2.55
12-004P US 1	MD0543 AT HICKORY - MD0136 AT POPLAR GROVE	6.03
12-005P US 1	MD0136 AT POPLAR GROVE - S END OF CONOWINGO DAM	5.47
12-006P US 1	S END OF CONOWINGO DAM - HAR/CECIL CO/L	0.32
12-006P US 1	HAR/CECIL CO/L - N END OF CONOWINGO DAM	0.59
12-007P MD 22	MD24 IN BEL AIR - MD543 AT FOUNTAIN GREEN	2.07
12-008P MD 22	MD543 AT FOUNTAIN GREEN - MD 136 @ CHURCHVILLE	3.47
12-009P MD 22	MD 136 @ CHURCHVILLE - I-95 @ ABERDEEN	4.39
12-010S MD132	ROAD END NEAR I-95 - US40 IN ABERDEEN	2.07
12-011P US 40	BALTIMORE CO/L - MD0755 EMMORTON RD	3.79
12-012P US 40	MD0755 EMMORTON RD - MD0132 BEL AIR AVE IN ABERDEEN	9.34
12-013P US 40	MD0132 BEL AIR AVE IN ABERDEEN - MD0155 MD0007	4.61
12-014P US 40	MD0155 MD0007 - BEG TOLL AUTHORITY E OF ERIE ST	0.24
12-014P US 40 TLL	BEG TOLL AUTHORITY E OF ERIE ST - CECIL CO/L	0.69
12-017S MD 7	BALTIMORE HARFORD CO/L - MD0152 MOUNTAIN RD	1.96
12-018S MD 7	MD0152 MOUNTAIN RD - MD0755 EMMORTON RD	2.10
12-019S MD 7	MD0755 EMMORTON RD - MD0136 CALVARY RD	3.27
12-020S MD 7	MD0136 CALVARY RD - US0040 AND MD0159 AHEAD	3.97
12-022S MD 7A	US0040 PULASKI HWY W OF HAVRE DE GRACE - US0040 PULASKI HWY IN HAVRE DE GRACE	2.80
12-022S MD490	BEG SRC MAINT @ COMMERCE ST IN HAVRE DE - MD7 /REVOLUTION ST/	0.31
12-022S MD763	MD155/OHIO ST/ - JUNIATA ST IN HAVRE DE GRACE	0.30

SECTION NUMBER	ROUTE	DESCRIPTION OF CONTROL SECTION
15-0016 US 1		HATTISBURG COAL - US0016 AND ROAD
15-0022 US 100		US1 AT STATE POLICE BARRACKS - BOND STREET AND RELIAR ROAD
15-0039 US 1		US0039 AT RYAN ROAD - HO039 AT HIGHWAY
15-0032 US 100		BOND STREET AND RELIAR ROAD - US1 NEAR RYAN ROAD
15-0046 US 1		HO046 AT HIGHWAY - MOUNTAIN AT POLAR GROVE
15-0058 US 1		HO058 AT POLAR GROVE - S END OF CONFINING DAM
15-0066 US 1		S END OF CONFINING DAM - HARRISBURG COAL
15-0069 US 1		HARRISBURG COAL - N END OF CONFINING DAM
15-0070 MD 53		MD54 IN RELIAR - MOUNTAIN AT FRONT IN GREEN
15-0080 MD 53		HO080 AT MOUNTAIN GREEN - MD 130 & CHURCHVILLE
15-0096 MD 53		MD 130 & CHURCHVILLE - 1-95 - ABERDEEN
15-0102 MD 137		ROAD END NEAR 1-95 - US0102 IN ABERDEEN
15-0119 US 40		HATTISBURG COAL - HO0119 EMMERTON RD
15-0126 US 40		HO0126 EMMERTON RD - HO0126 BEL AIR AVENUE ABERDEEN
15-0139 US 40		HO0139 BEL AIR AVE IN ABERDEEN - HO0139 HO007
15-0146 US 40		HO0146 HO007 - REG TOLL AUTHORITY E OF BRIS ST
15-0149 US 40		REG TOLL AUTHORITY E OF BRIS ST - CERRIL ROAD
15-0175 MD 7		HATTISBURG HARBOR COAL - HO0175 MOUNTAIN RD
15-0182 MD 7		HO0182 MOUNTAIN RD - HO0182 EMMERTON RD
15-0192 MD 7		HO0192 EMMERTON RD - HO0192 CALVARY RD
15-0202 MD 7		HO0192 CALVARY RD - US0202 AND HO0192 AREA
15-0222 MD 7		US0202 POLARIT HWY W OF HAVRE DE GRACE - US0202 POLARIT HWY W OF HAVRE DE GRACE
15-0222 MD 7		REG TOLL AUTHORITY E OF BRIS ST IN HAVRE DE - HO0222 REG TOLL AUTHORITY E OF BRIS ST
15-0222 MD 7		REG TOLL AUTHORITY E OF BRIS ST IN HAVRE DE GRACE

CONTROL ROUTE SECTION NUMBER	DESCRIPTION OF CONTROL SECTION	MILEAGE
12-025S MD 23	MD0165 AT JARRETTSVILLE - MD0439 AT SHAWSVILLE	5.82
12-026S MD 23	MD0439 AT SHAWSVILLE - MD/PA ST/L	6.75
12-027P MD 24	ENTRANCE TO EDGEWOOD ARSENAL - I-95	3.47
12-029P MD 24	US1BUS IN BEL AIR - US1	1.33
12-029S MD 24	US1 - MD23 S OF FOREST HILL	1.81
12-030S MD 24	MD23 S OF FOREST HILL - MD165 AT BUSHS CORNER	7.70
12-031S MD 24	MD165 AT BUSHS CORNER - PENNA STATE LINE	4.12
12-032S MD136	MD7 AT BUSH - MD22 AT CHURCHVILLE	6.18
12-033S MD136	MD22 AT CHURCHVILLE - US1 AT POPLAR GROVE	5.64
12-034S MD136	US1 AT POPLAR GROVE - MD165 AT WHITEFORD	7.39
12-035S MD136	MD165 AT WHITEFORD - MD624 W OF GRACETON	2.50
12-036S MD138	BALTO/HAR CO/L - MD0023 NORRISVILLE RD AT BLACKHORSE	0.93
12-037S MD146	BALTO/HAR CO/L - MD0023 AT MADONNA	5.14
12-038P MD147	BALTIMORE ANDHARFORD CD LINE - US0001 BELAIR RD	2.98
12-039S MD152	EDGEWOOD ARSENAL - US40	2.39
12-044S MD156	MD22 SE OF CHURCHVILLE - MD155 EAST OF LEVEL	3.95
12-046S MD159	BEG SRC MAINT @ BUSH RIVER - US40 E OF STEPNEY	4.76
12-048S MD161	MD155 NEAR LEVEL - US1 NORTH OF DARLINGTON	5.38
12-048R MD161	US1 TO MD161	0.05
12-049S MD165	B&H COUNTY LINE - MD152 AT UPPER CROSSROADS	2.21
12-050S MD 23	MD0165 S OF JARRETTSVILLE - MD0165 AT JARRETTSVILLE SEE MD0165	0.00
12-050S MD165	MD152 AT UPPER CROSSROADS - MD23 AT JARRETTSVILLE	4.63
12-051S MD757	MD165 SOUTH OF LITTLE DEER CREEK - ROAD END	0.17
12-051S MD757A	ROAD END - MD165 SOUTH OF LITTLE DEER CREEK	0.39

SECTION NUMBER	CONTROL POINT	DESCRIPTION OF CONTROL SECTION	MILEAGE
15-0595 MD 23		MOSES AT JARRETTVILLE - MOSES AT SHREVEPORT	2.75
15-0596 MD 23		MOSES AT SHREVEPORT - MOSES AT JARRETTVILLE	2.75
15-0597 MD 24		ENTRANCE TO FORDS ARSENAL - 1-92	2.23
15-0598 MD 24		US1 IN BEL AIR - US1	1.73
15-0599 MD 24		US1 - MOSES S OF FOREST HILL	1.41
15-0600 MD 24		MOSES S OF FOREST HILL - MOSES AT BUSH CORNER	7.70
15-0601 MD 24		MOSES AT BUSH CORNER - PENNA STATE LINE	4.25
15-0602 MD 24		MOSES AT BUSH - MOSES AT CHURCHVILLE	4.18
15-0603 MD 26		MOSES AT CHURCHVILLE - US1 AT EMMA GROVE	2.44
15-0604 MD 26		US1 AT EMMA GROVE - MOSES AT WHITEFORD	7.70
15-0605 MD 26		MOSES AT WHITEFORD - MOSES W OF BRACKTON	2.70
15-0606 MD 26		MOSES AT BRACKTON - MOSES AT HADON	7.73
15-0607 MD 26		MOSES AT HADON - MOSES AT HADON	2.74
15-0608 MD 27		FALTIMORE ANNEHARD CO LINE - V7001	2.70
15-0609 MD 28		FORDS ARSENAL - US1	2.70
15-0610 MD 28		MOSES SE OF CHURCHVILLE - MOSES EAST OF BELT	1.70
15-0611 MD 28		REC SEC VAINTS RUSH RIVER - US1 E OF STEPHEN	2.70
15-0612 MD 28		MOSES NEAR LEVEL - US1 NORTH OF CARLINGTON	2.70
15-0613 MD 28		US1 TO MOSES	0.70
15-0614 MD 28		BCH COUNTY LINE - MOSES AT UPPER CROSSROADS	2.71
15-0615 MD 23		MOSES E OF JARRETTVILLE - MOSES AT JARRETTVILLE SEE MOSES	0.70
15-0616 MD 28		MOSES AT UPPER CROSSROADS - MOSES AT JARRETTVILLE	2.83
15-0617 MD 27		MOSES SOUTH OF LITTLE DEER CREEK - ROAD END	0.70
15-0618 MD 27		ROAD END - MOSES SOUTH OF LITTLE DEER CREEK	0.70

CONTROL ROUTE SECTION NUMBER	DESCRIPTION OF CONTROL SECTION	MILEAGE
12-051S MD757B	MD165 - MD165 AT BUSHS CORNER /MD24/	0.41
12-054S MD439	B&H COUNTY LINE - MD23 AT SHAWSVILLE	1.22
12-055S MD440	MD543 @ ADY - US1	5.64
12-056S MD462	MD132 IN ABERDEEN - MD155 AT WEBSTER	4.21
12-057S MD136	MD624 W OF GRACETON - MD23 S OF NORRISVILLE	8.44
12-058S MD543	MD7 - ROAD END WEST OF I-95	0.30
12-058S MD543	ROAD END WEST OF I-95 - MD22 AT FOUNTAIN GREEN	5.95
12-059S MD543	MD22 AT FOUNTAIN GREEN - US1 AT HICKORY	3.05
12-060S MD543	US1 AT HICKORY - MD165 SOUTH OF PYLESVILLE	8.62
12-062S MD623	US1 - PENNA ST LINE ALONG SUSQUEHANNA RIVER	7.07
12-063S MD624	MD165 EAST OF BUSHS CORNER - PENNA STATE LINE	3.09
12-064S MD132	US40 IN ABERDEEN - US40 AT SWAN CREEK	1.97
12-065S MD646	MD543 N OF ADY - MD136 @ PROSPECT	3.34
12-066S MD715	US40/WB LA/ - ENTRANCE OF ABERDEEN PROVING GROUNDS	1.20
12-066R MD715	SPURS AT US40	0.59
12-067S MD753	BEG SRC MAINT IN STREET - OLD PYLESVILLE RD	1.06
12-076S MD152	US1 AT LYNCHS COR - MD165 AT UPPER CROSSROADS	5.85
12-077S MD152	MD165 AT UPPER CROSSROADS - MD146 S OF MADONNA	4.08
12-078S MD754	BEG SRC MAINT E OF STREET - MD543 /ADY RD/	0.61
12-079S MD165	MD24 AT BUSHS CORNER - MD543 SOUTH OF PYLESVILLE	2.05
12-080S MD165	MD543 SOUTH OF PYLESVILLE - PENNA LINE	3.25
12-081S MD155	MD22 AT CHURCHVILLE - MD156/ALDINO ROAD/	4.51
12-082S MD155	MD156/ALDINO ROAD/ - US40 IN HAVRE DE GRACE	4.68
12-083S MD152	US40 - US1 AT LYNCHS COR	5.31

MILEAGE	DESCRIPTION OF CONTROL SECTION	CONTROL ROUTE SECTION NUMBER
0.41	RD 101 - RD 102 AT BUSH CORNER (RD 101)	15-0515 RD 101
1.75	RD 101 - RD 102 AT SHAKESVILLE	15-0525 RD 101
2.24	RD 101 - RD 102 AT ...	15-0535 RD 101
3.51	RD 101 - RD 102 AT WEBSTER	15-0545 RD 101
4.74	RD 101 - RD 102 AT ...	15-0555 RD 101
6.30	RD 101 - RD 102 AT ...	15-0565 RD 101
7.85	RD 101 - RD 102 AT MOUNTAIN GREEN	15-0575 RD 101
9.00	RD 101 - RD 102 AT HICKORY	15-0585 RD 101
10.2	RD 101 - RD 102 AT HICKORY - RD 103 SOUTH OF ...	15-0595 RD 101
11.7	RD 101 - RD 102 AT ...	15-0605 RD 101
13.2	RD 101 - RD 102 AT ...	15-0615 RD 101
14.7	RD 101 - RD 102 AT ...	15-0625 RD 101
16.2	RD 101 - RD 102 AT ...	15-0635 RD 101
17.7	RD 101 - RD 102 AT ...	15-0645 RD 101
19.2	RD 101 - RD 102 AT ...	15-0655 RD 101
20.7	RD 101 - RD 102 AT ...	15-0665 RD 101
22.2	RD 101 - RD 102 AT ...	15-0675 RD 101
23.7	RD 101 - RD 102 AT ...	15-0685 RD 101
25.2	RD 101 - RD 102 AT ...	15-0695 RD 101
26.7	RD 101 - RD 102 AT ...	15-0705 RD 101
28.2	RD 101 - RD 102 AT ...	15-0715 RD 101
29.7	RD 101 - RD 102 AT ...	15-0725 RD 101
31.2	RD 101 - RD 102 AT ...	15-0735 RD 101
32.7	RD 101 - RD 102 AT ...	15-0745 RD 101
34.2	RD 101 - RD 102 AT ...	15-0755 RD 101
35.7	RD 101 - RD 102 AT ...	15-0765 RD 101
37.2	RD 101 - RD 102 AT ...	15-0775 RD 101
38.7	RD 101 - RD 102 AT ...	15-0785 RD 101
40.2	RD 101 - RD 102 AT ...	15-0795 RD 101
41.7	RD 101 - RD 102 AT ...	15-0805 RD 101
43.2	RD 101 - RD 102 AT ...	15-0815 RD 101
44.7	RD 101 - RD 102 AT ...	15-0825 RD 101
46.2	RD 101 - RD 102 AT ...	15-0835 RD 101
47.7	RD 101 - RD 102 AT ...	15-0845 RD 101

CONTROL ROUTE SECTION NUMBER	DESCRIPTION OF CONTROL SECTION	MILEAGE
12-084S MD 23	US0001 S OF HICKORY - MD0165 S OF JARRETTSVILLE	6.73
12-086I IS 95 TLL	BALTIMORE CO/L - MD0024 EMMORTON RD	4.03
12-087I IS 95 TLL	MD0024 EMMORTON RD - MD0022 CHURCHVILLE RD	8.12
12-088I IS 95 TLL	MD0022 CHURCHVILLE RD - MD0155 LEVEL RD	4.32
12-089I IS 95 TLL	MD0155 LEVEL RD - CECIL CO/L	1.87
12-090S MD755	MD24 NEAR US40 - MD24 NEAR I-95	1.50
12-091P MD 24	I-95 - US1BUS IN BEL AIR	6.49
12-092P US 1	US0001BU AND MD0147 - MD0024 EMMORTON RD	3.49
12-093P US 1	MD0024 EMMORTON RD - US0001BU AT BYNUM RIDGE	1.06
12-095R US 1	INTERCHANGE RAMPS AT MD24	1.90
12-096R US 1	INTERCHANGE RAMPS AT MD23	0.37
12-097P MD 22	I-95 @ ABERDEEN - ABERDEEN PROVING GROUND	3.26
12-098R MD 22	INTERCHANGE RAMPS AT US40	0.77
12-099S MD165	MD23 AT JARRETTSVILLE - MD24 AT BUSH'S CORNER	7.06
12-100R MD 22	INTERCHANGE RAMPS @ I-95	2.00

MAINLINE COUNTY TOTAL	286.37
NON-MAINLINE COUNTY TOTAL	5.68

SECTION NUMBER	CONTROL ROUTE	DESCRIPTION OF CONTROL SECTION	MILEAGE
15-0945 MD 23		20001 S OF HICKORY - MOORE S OF JARRISTVILLE	4.73
15-0861 IS 95	TUL BALTIMORE COAL - MOORE	EMMERTON RD	4.73
15-0871 IS 95	TUL 0007A	EMMERTON RD - MOORE CHURCHVILLE RD	4.15
15-0861 IS 95	TUL 00055	CHURCHVILLE RD - MOORE LEVEL RD	4.33
15-0861 IS 95	TUL 00055	LEVEL RD - CECIL COAL	1.87
15-0902 MO55		MOA NEAR US40 - MOA NEAR I-95	1.35
15-0914 MD 24		I-95 - WEIGER IN BEL AIR	4.49
15-0927 US 1		US00010 AND MO547 - MOORE	2.40
15-0937 US 1		MOORE	1.08
15-0938 US 1		INTERCHANGE RAMP AT MO54	1.00
15-0938 US 1		INTERCHANGE RAMP AT MO53	0.77
15-0949 MD 23		I-95 @ ABERDEEN - ABERDEEN	7.36
15-0987 MD 23		INTERCHANGE RAMP AT US40	0.77
15-0990 MD 23		US23 AT JARRISTVILLE - MOA AT BURK CHURCH	7.00
15-1008 MD 23		INTERCHANGE RAMP @ I-95	2.00

WATKINS COUNTY TOTAL 184.73
 DE-WATKINS COUNTY TOTAL 1.48

CONTROL ROUTE SECTION NUMBER	DESCRIPTION OF CONTROL SECTION	MILEAGE
13-001P US 1	HO&PG COUNTY LINE - END LAUREL BY PASS	0.64
13-002P US 1	END LAUREL BY PASS - MD32 NORTH OF SAVAGE	2.62
13-003P US 1	MD32 NORTH OF SAVAGE - MD175 @ WATERLOO	2.33
13-004P US 1	MD175 @ WATERLOO - MD103A	4.00
13-005P US 1	MD103A - B&HO COUNTY LINE	1.43
13-006P MD 27	HO&M COUNTY LINE - CL&HO COUNTY LINE	1.39
13-007P US 29	MD0103 - US40	1.48
13-008P US 29	MD108 - MD0103	1.43
13-009S MD108	MANOR LANE - US29	2.76
13-010S MD108	MD32 - MANOR LANE	3.70
13-011S MD 32	MD0108 CLARKSVILLE PIKE - MD0108 CLARKSVILLE PIKE SEE MD0108	0.00
13-011S MD108	HO&MONTG CO/LN - MD32	3.80
13-012S MD987	US29 - FREDERICK RD IN ELLICOTT CITY	1.60
13-012R MD987	US29NBL TO MD987	0.11
13-013P US 40	US0029 - BALTIMORE CO/L	2.75
13-014R US 29	INTERCHANGE RAMPS @ US40	2.49
13-015P US 40	CO0515 PINE ORCHARD LA - US0029	2.40
13-016P US 40	IS0070N AT MARRIOTTSTVILLE - CO0515 PINE ORCHARD LA	3.17
13-017I US 40	MD0097 - MD0032 SEE IS0070N	0.00
13-017I IS 70N	MD97 AT COOKSVILLE - MD32 AT WEST FRIENDSHIP	3.68
13-018I US 40	CARROLL CO/L - MD0097 SEE IS0070N	0.00
13-018I IS 70N	C&HO COUNTY LINE - MD97 AT COOKSVILLE	7.01
13-019P MD 97	HO&MONTG CO/LN - I-70N	6.89
13-021P MD175	A A CO/LN - US0001 WASH BLVD	1.53

SECTION NUMBER	CONTROL ROUTE	DESCRIPTION OF CONTROL SECTION	MILEAGE
13-0019 US 1	13-0019 US 1	WUPPE COUNTY LINE - END LAUREL BY PASS	2.44
13-0020 US 1	13-0020 US 1	END LAUREL BY PASS - MD03 NORTH OF SAVAGE	2.65
13-0021 US 1	13-0021 US 1	MD03 NORTH OF SAVAGE - MD172 WATERLOO	2.73
13-0022 US 1	13-0022 US 1	MD172 WATERLOO - MD103	2.80
13-0023 US 1	13-0023 US 1	MD103 - BARR COUNTY LINE	1.23
13-0024 MD 27	13-0024 MD 27	BARR COUNTY LINE - CLARK COUNTY LINE	1.30
13-0025 US 29	13-0025 US 29	MD103 - US29	1.28
13-0026 US 29	13-0026 US 29	MD103 - MD103	1.23
13-0027 MD103	13-0027 MD103	HANDS LANE - US29	2.76
13-0101 MD103	13-0101 MD103	MD03 - HANDS LANE	2.70
13-0112 MD 35	13-0112 MD 35	MD103 CLARKSVILLE PIKE - MD103 - CLARKSVILLE PIKE SEE MD103	2.00
13-0113 MD103	13-0113 MD103	MD103 COVIL - MD03	2.80
13-0122 MD087	13-0122 MD087	259 - FREDERICK RD IN ELICHT CITY	2.60
13-0124 MD087	13-0124 MD087	259 RD TO MD087	2.71
13-0127 US 40	13-0127 US 40	US005 - GAITHERS COVIL	2.78
13-0128 US 24	13-0128 US 24	INTERCHANGE RAMP 2-0240	2.43
13-0129 US 40	13-0129 US 40	COVILS PINE ORCHARD LA - US005	2.40
13-0129 US 40	13-0129 US 40	2500N AT MARRIOTTVILLE - COVILS PINE ORCHARD LA	2.33
13-0131 US 40	13-0131 US 40	MD007 - MD007 SEE 2500N	2.30
13-0131 US 20N	13-0131 US 20N	MD03 AT COVILS - MD03 AT WEST FARMERS	2.00
13-0181 US 40	13-0181 US 40	CARROLL COVIL - MD007 SEE 2500N	2.00
13-0181 US 20N	13-0181 US 20N	BARR COUNTY LINE - MD03 AT COVILS	2.01
13-0187 MD 07	13-0187 MD 07	MD103 COVIL - 1-20N	2.33
13-0216 MD172	13-0216 MD172	2-1 COVIL - 2500N - WASH BLDG	2.83

CONTROL ROUTE SECTION NUMBER	DESCRIPTION OF CONTROL SECTION	MILEAGE
13-022P US 29	MD32 - MD108	4.51
13-023P US 29	HO&M COUNTY LINE - MD32	4.36
13-024S MD851	MD32 - HO & CL COUNTY LINE	0.42
13-024S MD851A F	MD32 S OF SYKESVILLE - ROAD END /E SIDE MD32/	0.16
13-024S MD851B H	ROAD END - MD32 NORTH OF MD99	0.23
13-024S MD851C J	ROAD END - ROAD END @ SLACKS CORNER	0.23
13-024S MD851D	OLD SECTION MD32 NORTH OF US40 - ROAD END N OF US40 / E OF MD32/	0.15
13-024S MD851G	MD 851D AT SLACKS CORNER - END SRC MAINT	0.23
13-025S MD851E	MD144 @ WEST FRIENDSHIP - ROAD END	0.17
13-027S MD 32	US0029 COLUMBIA PIKE - MD0108 CLARKSVILLE PIKE	4.69
13-028S MD 32	US0001 WASHINGTON BLVD - US0029 COLUMBIA PIKE	4.78
13-028S MD432	MD 32 - ROAD END	0.27
13-029S MD 94	MD144 - I-70N	0.41
13-030S MD 94	HO & MONTG CO/LN - MD144	5.51
13-033P MD 97	I-70N - CL&HO COUNTY LINE	2.00
13-035S MD 99	MD32 - US29	7.61
13-037S MD985	ROAD END - MD99 WEST OF ROCKLAND	0.57
13-037S MD985A	MD99 - ROAD END @ ROCKLAND	0.30
13-039S MD103	MEADOWRIDGE AND MONTGOMERY ROADS - US29	3.73
13-041S MD 99	US29 - US40	1.90
13-042S MD 99	US40 - FREDERICK RD IN ELLICOTT CITY	1.03
13-045S MD144	IS0070N NEAR CARR CO/L - US40 NEAR PINE ORCHARD (END SECTION 4)	14.80
13-046R MD175	SPUR TO MD103	0.06
13-046S MD175	MD0957A - MD0103 MONTGOMERY RD	3.43

MILEAGE	DESCRIPTION OF CONTROL SECTION	CONTROL POINT SECTION NUMBER
0.43	10075A - MONTGOMERY RD	13-0588 M075
0.48	12007N BEAR CREEK COAL - US40 NEAR BENT CREEK END SECTION 43 BRK TO M075	13-0585 M074
1.03	US40 - FREDERICK RD IN BLUETT CITY	13-0582 M073
1.00	US59 - US40	13-0581 M072
1.73	LEARNING AND MONTGOMERY ROADS - US59	13-0578 M071
0.50	M069 - ROAD END - ROCKLAND	13-0575 M070
0.77	ROAD END - KING WEST OF ROCKLAND	13-0572 M069
7.41	M072 - US59	13-0569 M068
7.00	1-704 - CLERMONT COUNTY LINE	13-0566 M067
0.41	M064 - MONTGOMERY - M0144	13-0563 M066
0.61	M0144 - 1-704	13-0560 M065
0.37	M031 - ROAD END	13-0557 M064
4.38	US0001 - WASHINGTON BLVD - US0002 - COLUMBIA PIKE	13-0554 M063
4.49	US0002 - COLUMBIA PIKE - M0103 - CLARKSVILLE PIKE	13-0551 M062
0.77	M0144 - WEST FRIENDSHIP - ROAD END	13-0548 M061
0.53	M0 BRK AT SLACK CORNER - END SEC MAINT US40 & E OF M055	13-0545 M060
0.19	OLD SECTION M055 NORTH OF US40 - ROAD END N OF US40 & E OF M055	13-0542 M059
0.77	ROAD END - ROAD END - SLACK CORNER	13-0539 M058
0.53	ROAD END - M055 NORTH OF BOSS	13-0536 M057
0.16	M055 2 OR SYRACUSE - ROAD END W SIDE M055	13-0533 M056
1.45	M055 - NO 6 CL COUNTY LINE	13-0530 M055
4.38	HOCH COUNTY LINE - M055	13-0527 M054
4.77	M055 - M0103	13-0524 M053

CONTROL ROUTE SECTION NUMBER	DESCRIPTION OF CONTROL SECTION	MILEAGE
13-046S MD957	RD END N OF US0001 - RD END S OF I95	0.42
13-046S MD957A	RD END N OF I95 - MD0175 WATERLOO RD	0.95
13-047 ^P S MD176	US1 - AA&HO COUNTY LINE	0.88
13-049S MD216	CD0091 LEISHEAR RD - MD0983A SEE CD0091	0.00
13-049S MD216	MD0983A - MD0108 CLARKSVILLE RD	5.42
13-049S MD983	PG & HO COUNTY LINE - BARRICADE @ I-95	1.19
13-049S MD983A	RD END N OF I95 - MD0216 SCAGGSVILLE RD AHEAD AT CD0091	0.75
13-052S MD477	US1 - US1 @ ELKRIDGE	1.51
13-054P MD100	US0001 BALTIMORE WASHINGTON BLVD - RD END NW OF IS 95	1.31
13-055R MD108	MD108 TO MD981	0.11
13-055S MD108	US29 - MD175 @ JONESTOWN	2.17
13-056S MD 32	AA AND HOWARD CO/L - US0001 WASHINGTON BLVD	1.75
13-057S MD144	SEC OLD US40 AT CARR CO/L END SEC 3 - IS0070N NEAR CARR CO/L	0.15
13-058R MD982	RD END-NORTHFIELD RD/CD446/W SIDE US29	0.71
13-059S MD981	MD175 - MD175 @ JONESTOWN	0.31
13-060S MD 32	US0040 BALTIMORE NATIONAL PIKE - HOWARD AND CARROLL CO LINE	4.08
13-061S MD103	US1 - MEADOWRIDGE AND MONTGOMERY ROADS	2.52
13-062S MD216	PRINCE GEORGE CO/LN - BEG DIV HWY S OF I-95	0.85
13-063S MD 32	MD0108 CLARKSVILLE PIKE - US0040 BALTIMORE NATIONAL PIKE	9.01
13-064R IS 70N	INTERCHANGE RAMPS @ MD32	0.57
13-065R IS 70N	INTERCHANGE RAMPS @ MD97	0.62
13-066R MD984	US40-NORMANDY DR/S SIDE US40/E OF MD99	0.25
13-067S MD103A	MD477 AT ELKRIDGE - US 1	0.11
13-069P US 29	US40 - I-70N	1.36

SECTION NUMBER	CONTROL ROUTE	DESCRIPTION OF CONTROL SECTION	MILEAGE
13-0698 US 50	13-0698 US 50	540 - 1-10M	1.36
13-0675 MD107A	MD77 AT ELKIDGE - US 1		0.11
13-0687 MD84	US-40-KEMANDY GRYS 2100 US40VE OF MD84		0.18
13-0658 12 704	INTERCHANGE RAMP 2 MD77		0.55
13-0658 12 704	INTERCHANGE RAMP 2 MD77		0.55
13-0657 MD16	PRINCE GEORGE COVEY - REG DIV HWY 2 OF 1-52		0.43
13-0612 MD103	US1 - HEDDOWHOLE AND MONTGOMERY ROAD		1.35
13-0602 MD 31	US060 NATIONAL PIKE - HOWARD AND CARROLL CO LINE		4.08
13-0592 MD 35	US095 CLARKSVILLE PIKE - US060 NATIONAL PIKE - HALLTOWN		0.01
13-0588 MD85	RD END-NORTHERN ROCKDALE STUB US79		0.71
13-0588 MD144	SEE OLD US40 AT CARR COVE END SEC 2 - 12007M NEAR CARR COVE		0.19
13-0552 MD108	US29 - MD75 3 JONESTOWN		2.17
13-0552 MD108	MD108 TO MD81		0.31
13-0548 MD108	US001 BALTIMORE WASHINGTON BLVD - RD E-D-N-74		1.31
13-0525 MD171	US1 - US1 3 ELKIDGE		1.41
13-0492 MD84A	RD END N OF 192 - MD84A - SCAGSVILLE RD AHEAD AT US001		0.72
13-0492 MD84B	RD END COUNTY LINE - BARRICADE - 1-92		1.19
13-0492 MD84C	MD84A - MD84B CLARKSVILLE RD		3.42
13-0492 MD84D	SEE US001		
13-0492 MD84E	US001 LETSHEAR RD - MD84A		0.50
13-0472 MD101	US1 - KASHD COUNTY LINE		0.44
13-0442 MD37A	RD END N OF 192 - MD37A WATERLOO RD		0.77
13-0442 MD37B	RD END N OF US001 - RD END 2 OF 192		0.42

CONTROL ROUTE SECTION NUMBER	DESCRIPTION OF CONTROL SECTION	MILEAGE
13-070P US 29	I-70N - MD99	0.46
13-071I US 40	MD0032 - IS0070N AT MARRIOTTSVILLE SEE IS0070N	0.00
13-071I IS 70N	MD32 AT WEST FRIENDSHIP - US29	7.04
13-072I IS 70N	US29 - B&HO COUNTY LINE	1.80
13-073R IS 70N	INTERCHANGE RAMPS @ US29	3.04
13-074R IS 70N	INTERCHANGE RAMPS @ MARRIOTTSVILLE RD	0.70
13-075 IS 95 PRP	PRINCE GEORGES CO/L - MD0216	0.00
13-076 IS 95 PRP	MD0216 - MD0032	0.00
13-077 IS 95 PRP	MD0032 - MD0175	0.00
13-078 IS 95 PRP	MD0175 - MD0100 OUTER BELTWAY	0.00
13-079 IS 95 PRP	MD0100 OUTER BELTWAY - BALTIMORE CO/L	0.00
13-084I IS895 TLL	US1 - HO & BALTO COUNTY LINE	0.09
13-085R MD970	SAND HILL RD-RD END/ NORTH SIDE I-70N/	0.51
13-088S MD216	BEG DIV HWY S OF I-95 - CD0091 LEISHEAR RD	1.84
13-089S MD175	US0001 WASH BLVD - MD0957A	1.79
	MAINLINE COUNTY TOTAL	163.86
	NON-MAINLINE COUNTY TOTAL	9.17

Little bit of
 13-086 ✓ MD175 U.S. 29 thru Columbia
 13-087 ✓ Md 986 U.S. 29 at Vista Rd to North of Md 32
 13-090 ✓ I-95 Service Rd to Rest areas
 13-091 ✓ Md 32 UL Md 32 North of I-95 to Road end South of I-95 1.21
 13-087 ✓ Md 986-A Co 109 Johns Hopkins Rd to Md 986-A 0.33
 13-087 ✓ Md 986-B Co 109 John Hopkins Rd to Rd end at Gate South of Co 109 0.79

SECTION NUMBER	CONTROL ROUTE	DESCRIPTION OF CONTROL SECTION	MILEAGE
13-0709	US 29	1-709 - MD99	0.46
13-0711	US 40	4002S - 120070N AT HARRISVILLE SEE 130070N	0.00
13-0711	US 70W	402S AT WEST FRIENDSHIP - US29	2.74
13-0751	US 70W	US29 - BEND COUNTY LINE	1.80
13-0739	US 70W	INTERCHANGE RAMP 2 US29	0.04
13-0748	US 70W	INTERCHANGE RAMP 3 HARRISVILLE RD	0.10
13-075	US 29	12 95 PRN PRINCE GEORGE COAL - MD0216	0.00
13-076	US 29	12 95 PRN MD0216 - MD0435	0.00
13-077	US 48	12 48 PRN MD0435 - MD0175	0.00
13-078	US 95	12 95 PRN MD175 - MD1000 OUTER BELTWAY	0.00
13-079	US 95	12 95 PRN MD1000 OUTER BELTWAY - BALTIMORE COAL	0.00
13-0841	US 1	MD 2 BALTO COUNTY LINE	0.00
13-085K	MD 70	70ND HILL RD-80 ENDS NORTH SIDE 1-70W	0.11
13-0882	MD 16	16G DIV HWY 2 OF 1-95 - CD0001 LETSHEAR RD	1.74
13-0885	MD 175	175D001 WASH BLVD - MD0274	1.79

BALTIMORE COUNTY TOTAL 107.10
 PUN-RAILINE COUNTY TOTAL 0.11

13-0885
 13-0882

AS OF JUNE 1971

KENT COUNTY

PAGE 1

CONTROL ROUTE SECTION NUMBER	DESCRIPTION OF CONTROL SECTION	MILEAGE
14-001P US213	MD0313 IN GALENA - CECIL CO/L	1.75
14-002S MD855	US213 - US213 NORTHEAST OF KENNEDYVILLE	0.06
14-003S MD855A	US213 NORTH OF HOPEWELL - ROAD END	0.07
14-004P US213	MD0020 IN CHESTERTOWN - MD0297 AT HOPEWELL	2.12
14-005P US213	QUEEN ANNES CO/L - MD0020 IN CHESTERTOWN	0.43
14-006S MD801	MD290 @ IRELANDS COR - MD313 /SOUTH OF GALENA/	0.59
14-007S MD801	MD313 - MD290 @ IRELANDS COR	0.46
14-008S MD313	K&QA COUNTY LINE - MD299 @ MASSEY	3.88
14-009P US301	QUEEN ANNES CO/L - CECIL CO/L	8.79
14-010S MD 20	MD514 - US213 IN CHESTERTOWN	0.90
14-011S MD 20	MD298A EAST OF FAIRLEE - MD514	4.85
14-012S MD 20	MD21@ MCCLEANS CORNER - MD298 SOUTH OF FAIRLEE	1.33
14-013S MD 20	MD288 - MD21@ MCCLEANS CORNER	4.57
14-014S MD293B	MD0293 ERICKSON AVE IN BETTERTON - MD0292 MAIN ST IN BETTERTON	0.14
14-014R MD674	MD674 TO MD20 EBL NE OF ROCK HALL	0.08
14-014S MD674	MD445 IN ROCK HALL - MD20 EAST OF ROCK HALL	0.67
14-015S MD 21	TOLCHESTER BEACH - MD20	3.40
14-016S MD288	MD20 EAST OF ROCKHALL - END SRC MAINT @ LONG COVE	3.33
14-017S MD289	MD 664 - HIGH ST IN CHESTERTOWN	2.07
14-018S MD289	BEGIN SRC MAINT NORTH OF CLIFFS CITY - MD 664	5.98
14-019S MD290	US0213 AT MD0313 - MD0299 SOUTH OF SASSAFRAS	4.44
14-020S MD290	MD0291 BACK - MD0313 AHEAD	5.46
14-021S MD290	K&QA COUNTY LINE - MD0291 AHEAD	1.11
14-022S MD291	MD290 S OF CHESTERVILLE - MD313 IN MILLINGTON	4.26

SECTION NUMBER	DESCRIPTION OF CONTROL SECTION	UNIT UNIT	AS OF JUNE 1971
14-001R US213	US213 IN GALINA - CECIL COVE		1.75
14-002S M0524	US214 - US214 IN NORTHWEST BR. KENNEDYVILLE		1.90
14-003S M0524	US213 NORTH OF HORRELL - ROAD END		2.07
14-004R US213	H0050 IN CHESTERTON - H0050 AT HORRELL		5.15
14-005R US213	QUEEN ANNES COVE - H0050 IN CHESTERTON		6.13
14-006S M0501	H0520 & IRELANDS COR - H0513 SOUTH OF GLENVA		6.20
14-007S M0501	H0513 - H0520 & IRELANDS COR		6.28
14-008R M0513	H0500 COUNTY LINE - H0520 & MASSEY		7.13
14-009R US201	QUEEN ANNES COVE - CECIL COVE		7.20
14-010S M0 50	H0513 - US213 IN CHESTERTON		7.28
14-011S M0 50	H0524 EAST OF FAIRFIE - H0513		7.35
14-012S M0 50	H0513 HOLLANDS CORNER - H0524 SOUTH OF FAIRFIE		1.13
14-013S M0 50	H0524 - H0513 HOLLANDS CORNER		4.13
14-014S M0524	H0524 ERICKSON AVE IN BETTERTON - H0524		6.13
14-014R M0514	H0514 TO H0524 EAST NE OF ROCK HALL		7.13
14-014S M0514	H0524 IN ROCK HALL - H0524 EAST OF ROCK HALL		8.13
14-015S M0 51	TOLCHESTER BEACH - H0524		7.20
14-016S M0524	H0524 EAST OF ROCKHALL - END SAC PAINT & LUNG COVE		7.23
14-017S M0524	H0524 - HIGH ST IN CHESTERTON		7.27
14-018S M0524	WEST SAC MOUNT NORTH OF CLIFF CITY - H0524		8.13
14-019S M0524	H0524 AT H0513 - H0524 SOUTH OF EASTWARS		7.14
14-020S M0524	H0524 BACK - H0513 AHEAD		8.13
14-021S M0524	KEA COUNTY LINE - H0524 AHEAD		1.13
14-022S M051	H0524 OF CHESTERVILLE - H0513 IN MILLINGTO		4.13

CONTROL ROUTE SECTION NUMBER	DESCRIPTION OF CONTROL SECTION	MILEAGE
14-023S MD291	MD313 IN MILLINGTON - DELAWARE STATE LINE	4.49
14-024S MD292	MD298 S OF STILLPOND - ROAD END IN BETTERTON	4.61
14-025S MD292	US213 - MD298 S OF STILLPOND	2.82
14-026S MD293	CD0051 HOWEL PT RD IN BETTERTON - MD0292 MAIN ST IN BETTERTON	0.63
14-026S MD293A	MD0292 MAIN ST IN BETTERTON - MU0050 FIRST AVE AHEAD END SRC MAINT	0.25
14-026S MD293C	MD0293 ERICKSON AVE IN BETTERTON - MD0292 MAIN ST IN BETTERTON	0.16
14-027S MD297	MD298 @ BUTLERTOWN - END SRC MAINT @ NEWTOWN	3.77
14-028S MD297	US213 @ HOPEWELL - MD298 @ BUTLERTOWN	3.56
14-029S MD856	MD298 - MD298 AT LYNCH	0.10
14-030S MD298	MD20 SOUTH OF FAIRLEE - MD297 @ BUTLERTOWN	7.39
14-030R MD298	MD298 TO MD20	0.07
14-030S MD298A	MD298 @ FAIRLEE - MD 20 EAST OF FAIRLEE	0.50
14-031S MD299	MD313 @ MASSEY - CE&K COUNTY LINE	5.18
14-032S MD442	MD292 SOUTH OF BETTERTON - END SRC MAINT	0.36
14-033S MD443	BEG SRC MAINT @ COLEMAN - MD292 S OF BETTERTON	0.88
14-034S MD447	US 213 EAST OF LOCUST GROVE - MD 444	0.84
14-035S MD449	US 213 @ LOCUST GROVE - MD 447	0.32
14-036S MD445	MD20 IN ROCKHALL - MD21 E OF TOLCHESTER BEACH	5.95
14-037S MD445	BEGIN SRC MAINT /EASTERN NECK ISLAND BR - MD20 IN ROCKHALL	6.01
14-038S MD446	BEG SRC MAINT - MD20 W OF CHESTERTOWN	3.61
14-039S MD859B	MD291 - MD291 @ MORGNEC WITH SPUR TO ROAD END	0.60
14-039R MD859B	SPURS AT MD859B	0.41
14-039S MD859C	US213 - MD291 @ CHESTERTOWN	0.30
14-040S MD448	MORGNEC ROAD @ CLEVERS CORNER - END SRC MAINT SOUTH OF TURNERS CREEK	5.94

SECTION NUMBER	CONTROL ROUTE	DESCRIPTION OF CONTROL SECTION
14-0332 MO391	14-0332 MO391	MO391 IN MILLINGTON - DEWAR STATE LINE
14-0348 MO395	14-0348 MO395	MO395 S OF STILLBORN - ROAD END IN BETTERTON
14-0352 MO399	14-0352 MO399	MO399 S OF STILLBORN
14-0362 MO393	14-0362 MO393	COOPER MODEL PT RD IN BETTERTON - MO393 MAIN ST IN BETTERTON
14-0362 MO393A	14-0362 MO393A	MO393A MAIN ST IN BETTERTON - WOODS FIRST AVE
14-0362 MO393C	14-0362 MO393C	MO393A AND SRC MAINT
14-0372 MO397	14-0372 MO397	MO393A CRICKON AVE IN BETTERTON - MO393A MAIN ST IN BETTERTON
14-0382 MO397	14-0382 MO397	MO397 S BUTERTOWN - END SRC MAINT S NEWTOWN
14-0382 MO397	14-0382 MO397	MO397 S HORNELL - MO397 S BUTERTOWN
14-0392 MO398	14-0392 MO398	MO398 - MO398 AT LYNCH
14-0392 MO398	14-0392 MO398	MO398 SOUTH OF FAIRLEE - MO398 S BUTERTOWN
14-0398 MO398	14-0398 MO398	MO398 TO MO398
14-0398 MO398	14-0398 MO398	MO398 S FAIRLEE - MO 50 EAST OF FAIRLEE
14-0398 MO398	14-0398 MO398	MO398 S MASSBY - CEEK COUNTY LINE
14-0398 MO398	14-0398 MO398	MO398 SOUTH OF BETTERTON - END SRC MAINT
14-0398 MO398	14-0398 MO398	END SRC MAINT S COLEMAN - MO398 S OF BETTERTON
14-0398 MO398	14-0398 MO398	MO 513 EAST OF LOCUST GROVE - MO 444
14-0398 MO398	14-0398 MO398	MO 513 S LOCUST GROVE - "D" 447
14-0398 MO398	14-0398 MO398	MO398 IN ROCKHALL - MO398 E OF WESTERN BEACH
14-0398 MO398	14-0398 MO398	END SRC MAINT WESTERN BEACH ISLAND BR - MO398 IN ROCKHALL
14-0398 MO398	14-0398 MO398	END SRC MAINT - MO398 W OF CHESTERDOWN
14-0398 MO398	14-0398 MO398	MO398 - MO398 S HORNELL WITH SPUR TO ROAD END
14-0398 MO398	14-0398 MO398	SPURS AT MO398
14-0398 MO398	14-0398 MO398	MO398 - MO398 S CHESTERDOWN
14-0402 MO398	14-0402 MO398	HORNELL ROAD S CLEARNS CORNER - END SRC MAINT SOUTH OF TURNERS CREEK

CONTROL ROUTE SECTION NUMBER	DESCRIPTION OF CONTROL SECTION	MILEAGE
14-041S MD514	MD20 NORTH OF CHESTERTOWN - END SRC MAINT	3.79
14-042S MD537	US213 - US213 @ DAVES HILL	0.71
14-043S MD561	US213 - MD298 @ LYNCH	2.48
14-044S MD857	MD566 - MD566 @ STILLPOND	0.39
14-045S MD661	RD END @ QUAKER NECK LANDING - MD289 S OF POMONA	2.22
14-046S MD664	MD289 SOUTH OF CHESTERTOWN - ROAD END	1.65
14-047S MD674	BEG SRC MAINT - MD445 IN ROCK HALL	0.49
14-049S MD698	HIGH STREET IN CHESTERTOWN - END SRC MAINT	0.11
14-050S MD 20	MD298 SOUTH OF FAIRLEE - MD298A EAST OF FAIRLEE	0.77
14-051S MD290	MD0313 AHEAD - US0213 AT MD0313 SEE MD0313	0.00
14-051P MD313	US301 - US213 AND MD290 IN GALENA	2.53
14-052S MD313	MD299 @ MASSEY - US301	1.45
14-053P US213	MD0448 AT KENNEDYVILLE - MD0313 IN GALENA	7.27
14-054P US213	MD0297 AT HOPEWELL - MD0448 AT KENNEDYVILLE	6.30
14-055S MD298	MD297 @ BUTLERTOWN - MD566 EAST OF STILLPOND	4.92
14-056S MD298	MD566 EAST OF STILLPOND - US213 @ HARMONY CORNER	2.60
14-057S MD 20	BEG SRC MAINT @ GRATITUDE - MD288	2.03
14-058S MD566	MD292 @ STILLPOND EASTERLY - MD298	1.19
14-059S MD290	MD0291 AHEAD - MD0291 BACK SEE MD0291	0.00
14-059S MD291	US213 @ CHESTERTOWN - MD290 S OF CHESTERVILLE	9.22
14-060R US301	INTERCHANGE RAMPS AT US301 AND MD290	0.91
14-061S MD864	MD292 - MD292 SOUTH OF BETTERTON	0.11
14-062S MD444	PENNA RR @ BLACKS - END SRC MAINT AT KENTMOR PK	4.62
14-062R MD444	MD444 TO US213	0.01

MILEAGE	DESCRIPTION OF CONTROL SECTION	CONTROL POINTS SECTION NUMBER
0.01	ROAD TO US213	14-005R HD044
4.45	PENNA RR & BEARS - END SRC MAINT AT KENTMIR PK	14-0452 HD044
0.11	RD 95 - 10523 SOUTH OF BETTERTON	14-0412 HD044
0.21	INTERCHANGE RAMP AT US201 AND MD500	14-0408 US201
0.55	213 S CHESTEROWN - MD500 S OF CHESTERVILLE SEE MD0291	14-0502 HD041
0.00	MD0201 AHEAD - MD0201 BACK	14-0502 MD040
1.19	MD023 S STILLBOND EASTERLY - MD028	14-0502 HD040
2.03	REG SRC MAINT & GRATITUDE - MD028	14-0525 MD 50
2.10	MD028 EAST ON STILLBOND - US213 & HANNONY CORNER	14-0502 HD028
4.02	MD028 S BUTLEROWN - MD028 EAST OF STILLBOND	14-0522 MD024
4.70	MD027 AT HOWELL - MD028 AT KENNEDYVILLE	14-0548 US213
7.21	MD048 AT KENNEDYVILLE - MD0213 IN CARINA	14-0538 US213
1.45	MD028 S MASSY - US201	14-0525 MD013
2.29	US201 - US213 AND MD028 IN DALERS SEE MD013	14-0519 HD013
0.50	MD0213 AHEAD - US213 AT MD021	14-0512 MD020
0.77	MD028 SOUTH OF FAIRLEE - MD028A EAST OF FAIRLEE	14-0502 MD 50
7.11	HIGH STREET IN CHESTEROWN - END SRC MAINT	14-0402 MD042
0.49	REG SRC MAINT - MD028 IN ROCK HALL	14-0472 MD044
1.42	10580 SOUTH OF CHESTEROWN - ROAD END	14-0462 HD044
2.72	RD END & QUAWER RECK LANDING - MD028 S OF RD 0204	14-0452 HD041
0.19	MD028 - MD028 S STILLBOND	14-0442 MD027
2.48	2513 - MD028 S LYNCH	14-0432 MD041
0.11	US213 - US213 & BAYES HILL	14-0422 HD027
2.19	RD020 NORTH OF CHESTEROWN - END SRC MAINT	14-0412 HD014

AS OF JUNE 1971

KENT COUNTY

PAGE 4

CONTROL ROUTE
SECTION NUMBER

DESCRIPTION OF CONTROL SECTION

MILEAGE

14-063S MD291

MD 20 IN CHESTERTOWN - US213 @ CHESTERTOWN

0.60

14-063R MD291

SPURS AT MD291

0.03

MAINLINE COUNTY TOTAL 174.38
NON-MAINLINE COUNTY TOTAL 1.51

AS OF JUNE 1971

KENT COUNTY

PAGE 4

CONTROL ROUTE
SECTION NUMBER

DESCRIPTION OF CONTROL SECTION

ACRES

14-0632 10291

RD 20 IN CHESTEROWN - WEST 9 CHESTEROWN

0.40

14-0632 10291

SPURS AT 10291

0.43

MAINLINE COUNTY TOTAL
NON-MAINLINE COUNTY TOTAL

114.58
1.21

AS OF JUNE 1971

MONTGOMERY COUNTY

PAGE 1

CONTROL ROUTE SECTION NUMBER	DESCRIPTION OF CONTROL SECTION	MILEAGE
15-001P MD 27	MD108 AT DAMASCUS - HO&M COUNTY LINE	3.73
15-002P MD 27	MD355 AT HENDERSONS CORNER - MD108 AT DAMASCUS	6.69
15-002R MD 27	MD27 TO MD355	0.02
15-002R MD 27	MD355 TO MD27	0.03
15-003P MD 28	MD0355 ROCKVILLE PIKE - MD0586 VIERS MILL RD	0.44
15-004S MD 28	MD0898A - MD0097 GEORGIA AVE	2.25
15-004S MD898A	CORP LIMITS OF ROCKVILLE - MD0028	0.58
15-005S MD108	MD650 AT ASHTON - HO&MONTG CO/LN	2.42
15-006S MD650	MD198 AT BROWNS CORNER - MD108 AT ASHTON	2.43
15-007S MD650	MD183 AT COLESVILLE - MD198 AT BROWNS CORNER	3.62
15-008S MD650	US29 AT WHITE OAK - MD183 AT COLESVILLE	2.42
15-009S MD895	US29 - MD650 AT WHITE OAK	0.85
15-009R MD895	SPURS AT MD895	0.07
15-009S MD895A	US29 - ROAD END SOUTH OF NORTHWEST BRANCH	0.05
15-010P US 29	MD97 IN SILVER SPRING - MD193 AT FOUR CORNERS	1.95
15-011P US 29	DC LINE - MD97 IN SILVER SPRING	0.81
15-012P MD 97	MD108 AT OLNEY - HO&MONTG CO/LN	6.48
15-013P MD 97	MD28 AT NORBECK - MD108 AT OLNEY	3.13
15-014S MD655	RD/END - MD28 @ NORBECK	1.18
15-015P MD 97	MD193 AT WHEATON - MD182 AT GLENMONT	1.34
15-016P MD 97	US29 IN SILVER SPRING - MD193 AT WHEATON	3.49
15-017S MD108	MD97 AT OLNEY - MD650 AT ASHTON	3.22
15-018P MD193	I-495/CAPITAL BELTWAY/ - M&PG COUNTY LINE	1.77
15-019P MD193	MD97 AT WHEATON - I-495/CAPITAL BELTWAY/	3.48

SECTION NUMBER	COURT ACUTE	DESCRIPTION OR CORNER SECTION	ACRES
15-0019 MD 57		MOJO AT DANASCUS - HOEN COUNTY LINE	7.73
15-0020 MD 57		MOSS AT HENDERSONS CORNER - MOJO AT DANASCUS	6.49
15-0021 MD 57		MOSS TO MOSS	0.55
15-0022 MD 57		MOSS TO MOSS	0.55
15-0023 MD 58		MOSSVILLE PIKE - MOSSVILLE VIEW 2 HILL RD	0.44
15-0024 MD 58		MOSSVILLE - MOSSVILLE GEORGIA AVE	3.45
15-0025 MD 58		CORNER LIMITS OF ROCKVILLE - MOSSVILLE	6.58
15-0026 MD 58		MOSS AT ASHTON - HOENHOUT CULM	2.45
15-0027 MD 58		MOJO AT BRUNN CORNER - MOJO AT ASHTON	7.43
15-0028 MD 58		MOJO AT COLLEVILLE - MOJO AT BRUNN CORNER	3.68
15-0029 MD 58		MOSS AT WHITE OAK - MOSS AT COLLEVILLE	3.45
15-0030 MD 58		MOSS - MOSS AT WHITE OAK	0.78
15-0031 MD 58		PIKE AT MOSS	0.77
15-0032 MD 58		MOSS - ROAD END SOUTH OF NORTHWEST BRANCH	0.55
15-0101 MD 59		MOJO IN SILVER SPRING - MOJO AT FOUR CORNERS	1.99
15-0111 US 59		DC LINE - MOJO IN SILVER SPRING	0.51
15-0121 MD 57		MOJO AT OLNEY - HOENHOUT CULM	6.45
15-0131 MD 57		MOSS AT HOBRECK - MOJO AT OLNEY	1.13
15-0141 MD 57		ROAD - MOSS & HOBRECK	1.14
15-0151 MD 57		MOJO AT WHEATON - MOJO AT CLERMONT	1.74
15-0161 MD 57		MOSS IN SILVER SPRING - MOJO AT WHEATON	5.49
15-0171 MD 58		MOJO AT OLNEY - MOSS AT ASHTON	3.33
15-0181 MD 58		1-ASSOCIATED BETWAX - HENR COUNTY LINE	1.77
15-0191 MD 58		MOJO AT WHEATON - 1-ASSOCIATED BETWAX	3.48

CONTROL ROUTE SECTION NUMBER	DESCRIPTION OF CONTROL SECTION	MILEAGE
15-020P MD193	MD192 IN KENSINGTON - MD97 AT WHEATON	1.62
15-021P MD193	B&O RR AT CHEVY CHASE STA - MD192 IN KENSINGTON	2.58
15-022P MD193	DC LINE - B&O RR AT CHEVY CHASE STA	1.96
15-023S MD196	US29 - END SRC MAINT AT WHITE OAK SHOPPING CEN	1.46
15-024P US 29	MD198 AT BURTONSVILLE - HQ&M COUNTY LINE	1.77
15-025P MD355	CD0228 MIDDLEBROOK RD - MD0118 GERMANTOWN RD	1.23
15-025P MD355	MD0118 GERMANTOWN RD - MD0027	0.47
15-026S MD355	MD0124 CLOPPER RD - CD0228 MIDDLEBROOK RD	3.59
15-027S MD355	MD0028 W MONTGOMERY AVE - MD0124 CLOPPER RD	5.18
15-028P MD355	MD0187 OLD GEORGETOWN RD - MD0028 W MONTGOMERY AVE	2.80
15-029P MD355	IS0495 CAPITAL BELTWAY - MD0187 OLD GEORGETOWN RD	2.28
15-030P US240	MD410 IN BETHESDA - I-495 AT POOKS HILL	2.34
15-031P US240	DC LINE - MD410 IN BETHESDA	1.73
15-032R IS 70S	INTERCHANGE SPURS AT MD 109	0.87
15-033I IS 70S	FRED AND MONT COUNTY LINE - MD0121 WHITE GROUNDS ROAD	4.11
15-033I US240	MD121 - F&M COUNTY LINE SEE IS0070S	0.00
15-034R IS 70S	INTERCHANGE SPURS MD 121	1.02
15-035I IS 70S	MD0121 WHITE GROUNDS ROAD - MD0118 GERMANTOWN RD	3.69
15-035I US240	MD118/GERMANTOWN ROAD/ - MD121 SEE IS0070S	0.00
15-036R IS 70	INTERCHANGE SPURS AT MD 118	2.08
15-037I IS 70S	MD0118 GERMANTOWN RD - CD0219 BROWN STATION RD	3.29
15-037I US240	BROWN STATION RD - MD118/GERMANTOWN ROAD/ SEE IS0070S	0.00
15-03BP MD650	M&PG COUNTY LINE - US29 AT WHITE OAK	2.85
15-039P MD410	US240 AT BETHESDA - MD186/BROOKEVILLE ROAD/	1.40

SECTION NUMBER	CONTROL ROUTE	DESCRIPTION OF CONTROL SECTION	MONTGOMERY COUNTY	PAGE 2
13-020P MD193		MD193 IN KENNINGTON - MD193 AT WHEATON		1.12
13-021P MD193		MD193 AT CHEVY CHASE STA - MD193 IN KENNINGTON		2.78
13-022P MD193		DC LINE - 867 PK AT CHEVY CHASE STA		1.78
13-023P MD196		US29 - END SEC MAINT AT WHITE OAK SHORBI & CON		1.14
13-024P US 29		MD196 AT BURNINGVILLE - HOEN COUNTY LINE		1.73
13-025P MD327		MD327 MIDLEBORO RD - MD118 GERMAN TOWN RD		1.23
13-026P MD327		MD118 GERMAN TOWN RD - MD327		2.43
13-026P MD327		MD327 CLOPPER RD - COOSSE MIDLEBORO RD		1.77
13-027P MD327		MD327 W MONTGOMERY AVE - MD118 CLOPPER RD		4.18
13-028P MD327		MD118 OLD GEORGETOWN RD - MD327 MONTGOMERY		2.40
13-029P MD327		MD327 CAPITAL BELTWAY - MD118 OLD GEORGETOWN		2.78
13-030P US240		MD118 IN BETHESDA - I-495 AT PROXS HILL		2.32
13-031P US240		DC LINE - MD118 IN BETHESDA		1.73
13-032P I270		INTERCHANGE SPURS AT MD 101		0.87
13-033I I270		FRED AND HONT COUNTY LINE - MD118 WHITE GR GROUN		4.11
13-033I US240		MD118 - PKN COUNTY LINE SEE 13030P		0.70
13-034P I270		INTERCHANGE SPURS MD 101		1.05
13-035I I270		MD118 WHITE GROUNDS ROAD - MD118 GERMAN TOWN		2.40
13-035I US240		MD118 GERMAN TOWN ROAD - MD118		0.70
13-036P I270		INTERCHANGE SPURS AT MD 118		2.78
13-037I I270		MD118 GERMAN TOWN RD - COOSSE MIDLEBORO RD		2.78
13-037I US240		PROXN STATION RD - MD118 GERMAN TOWN ROAD		0.70
13-038P MD320		MD320 COUNTY LINE - US29 AT WHITE OAK		2.73
13-039P MD110		US240 AT BETHESDA - MD118 BURNINGVILLE ROAD		1.40

CONTROL ROUTE SECTION NUMBER	DESCRIPTION OF CONTROL SECTION	MILEAGE
15-040P MD410	MD186/BROOKEVILLE ROAD/ - US29 IN SILVER SPRING	2.85
15-041S MD355	MDO027 - MONTGOMERY AND FREDERICK CO/L	7.41
15-042S MD 28	FRED AND MONT COUNTY LINE - CO0253 MARTINSBURG RD	2.11
15-043S MD 28	CO0253 MARTINSBURG RD - MDO109 BARNESVILLE RD	2.25
15-044S MD 28	MD0109 BARNESVILLE RD - MD0107 POOLESVILLE RD	5.48
15-045S MD 28	MD0107 POOLESVILLE RD - MD0112 SENECA RD	3.38
15-046S MD 28	MD0112 SENECA RD - MD0124 QUINCE ORCHARD RD	2.51
15-047S MD 28	MD0124 QUINCE ORCHARD RD - IS0070S WASH NATIONAL PIKE	5.10
15-048P MD 28	IS0070S WASH NATIONAL PIKE - MU3150 N WASHINGTON ST	1.13
15-048P MD 28	MU2400 PERRY ST - MD0355 ROCKVILLE PIKE	0.31
15-050S MD 80	F&M COUNTY LINE - MD27 AT CLAGGETTSVILLE	1.46
15-051S MD 82	MD191/BRADLEY BLVD/ - MD410	1.16
15-052S MD 95	BEG SRC MAINT - MD109 @ COMUS	0.86
15-053S MD107	MD109 IN POOLESVILLE - MD28 @ DAWSONVILLE	4.81
15-054S MD107	BEG SRC MAINT @ MARTINSBURG - MD109 IN POOLESVILLE	3.23
15-055S MD108	MD27 AT DAMASCUS - SOUTH LIMITS LAYTONSVILLE	7.92
15-056S MD108	SOUTH LIMITS LAYTONSVILLE - MD97 AT OLNEY	5.51
15-057S MD109	MD28 AT BEALLSVILLE - MD95 AT COMUS	6.04
15-058S MD109	MD107 IN POOLESVILLE - MD28 AT BEALLSVILLE	2.42
15-060S MD112	BEG SRC MAINT NEAR SENECA - MD28 @ DARNESTOWN	3.03
15-061S MD114	MD124 IN GAITHERSBURG - END SRC MAINT	1.01
15-062S MD115	MD124 NEAR EMORY GROVE - MD28 AT NORBECK	5.86
15-063S MD650	MD108 AT ASHTON - END SRC MAINT AT BRIGHTON	3.42
15-066S MD117	MD28 @ LEES CORNER - MD121 @ BOYDS	5.04

MILEAGE	DESCRIPTION OF CONTROL SECTION	CONTROL ROUTE SECTION NUMBER
5.73	MD1864XOXKOVILLE ROAD - 11239 IN SILVER SPRING	12-0407 MD18
7.41	MD007 - MONTGOMERY AND FREDRICK GBL	12-0412 MD12
7.71	FRED AND MONT COUNTY LINE - 60033 MARTINSBURG	12-0457 MD 28
8.33	60033 MARTINSBURG RD - MD107 BARNESTVILLE RD	12-0452 MD 28
7.48	MD107 BARNESTVILLE RD - MD107 POORESVILLE RD	12-0442 MD 28
7.18	MD107 POORESVILLE RD - MD115 SENECA RD	12-0452 MD 28
8.21	MD115 SENECA RD - MD124 OUTING ORCHARD RD	12-0467 MD 28
8.10	MD124 OUTING ORCHARD RD - 120702 WASH NATIONAL PIKE	12-0472 MD 28
7.13	120702 WASH NATIONAL PIKE - MUSTON WASHINGTON	12-0487 MD 28
0.71	MUSTON WERRY ST - MD038 ROCKVILLE PIKE	12-0487 MD 28
1.88	23M COUNTY LINE - MD07 AT CLAGGETTVILLE	12-0502 MD 20
1.10	MD197BRADLEY BLVD - MD18	12-0512 MD 25
0.80	SEC 2RC MAINT - MD109 S CORN	12-0522 MD 22
4.41	MD109 IN POORESVILLE - MD53 S DAMASVILLE	12-0532 MD107
0.23	SEC 2RC MAINT S MARTINSBURG - MD109 IN POORESVILLE	12-0542 MD107
7.02	MD7 AT DAMASUS - SOUTH LIMITS LAYTONSVILLE	12-0552 MD108
5.31	SOUTH LIMITS LAYTONSVILLE - MD7 AT CAMEX	12-0562 MD108
6.04	MD58 AT REALSVILLE - MD09 AT CORN	12-0572 MD109
5.42	MD107 IN POORESVILLE - MD58 AT REALSVILLE	12-0582 MD109
7.03	SEC 2RC MAINT NEAR SENECA - MD58 S DORMENTON	12-0602 MD115
7.01	MD124 IN GATHERSBURG - END 2RC MAINT	12-0612 MD114
5.88	MD124 NEAR EMERY GROVE - MD08 AT HERRICK	12-0622 MD113
7.22	MD108 AT ASHTON - END 2RC MAINT AT BRINGTON	12-0632 MD120
6.70	MD58 S LEFT CORNER - MD113 S BOYS	12-0642 MD117

CONTROL ROUTE SECTION NUMBER	DESCRIPTION OF CONTROL SECTION	MILEAGE
15-067P MD118	I-70S - MD355 @ NEELSVILLE	0.97
15-068S MD118	CLOPPER RD @ OLD GERMANTOWN - I-70S	2.20
15-069S MD118	MD28 @ BROWNS CDR - CLOPPER RD @ OLD GERMANTOWN	4.02
15-071S MD120	MD118 AT GERMANTOWN - ROAD END WEST OF I-70S	1.91
15-071S MD120A	MD118 EAST OF GERMANTOWN - MD120	0.64
15-073S MD121	MD28 AT DAWSONVILLE - MD117 AT BOYDS	1.00
15-074S MD121	MD117 AT BOYDS - OLD BALTO RD AT WILBER	2.32
15-075S MD121	OLD BALTO RD AT WILBER - MD355 AT CLARKSBURG	2.22
15-076S MD121	MD355 AT CLARKSBURG - END SRC MAINT	1.79
15-077S MD122	END SRC MAINT AT BROWNSVILLE - MD27	2.61
15-078S MD123	BROWNSVILLE RD - MD122	2.99
15-079S MD123	FREDK/MONTG C/L - BROWNSVILLE RD	2.07
15-080S MD124	MD420 WEST OF LAYTONSVILLE - MD108 IN DAMASCUS	6.05
15-081S MD124	MD115 NE OF GAITHERSBURG - MD420 WEST OF LAYTONSVILLE	4.02
15-082S MD124	MD355 IN GAITHERSBURG - MD115 NE OF GAITHERSBURG	2.96
15-083S MD124	CLOPPER RD/DIAMOND CORNER - MD355 IN GAITHERSBURG	1.36
15-084S MD124	MD28/QUINCE ORCHARD - CLOPPER RD/DIAMOND CORNER	2.87
15-085S MD182	MD97 @ GLENMONT - MD108 @ SANDY SPRINGS	6.79
15-086S MD183	MD97 AT GLENMONT - MD650 AT COLESVILLE	3.06
15-087S MD184	US29 - DC LINE NEAR TAKOMA PARK	0.36
15-087S MD184A	MD184 - END SRC MAINT AT W END OF B&O OVERPASS	0.02
15-088S MD186	DC LINE AT CHEVY CHASE - MD410	1.55
15-089S MD187	US240 IN BETHESDA - CEDAR LANE	1.75
15-090R MD187	MD355 TO MD187	0.49

SECTION NUMBER	CONTROL ROUTE	DESCRIPTION OF CONTROL SECTION	MILEAGE
15-0670	MO17	MOSS TO MO17	0.30
15-0682	MO18	DC LINE AT BETHESDA - CEDAR LAKE	1.13
15-0682	MO18	DC LINE AT CHEVY CHASE - MO18	1.33
15-0672	MO18	MO18 - END SRC POINT AT W END OF NEW BURNING	0.05
15-0672	MO18	DC LINE NEAR TAKOMA PARK	0.25
15-0682	MO18	MOXY AT GLENMONT - MOSS AT COLLETTVILLE	2.00
15-0682	MO18	MOXY & GLENMONT - MOXY & SANDY SPRINGS	4.30
15-0682	MO18	OSBYQUINCE ORCHARD - CLOPPER ROADLAND CORNER	2.17
15-0682	MO18	CLOPPER ROADLAND CORNER - MOSS IN GAITHERSBURG	1.30
15-0682	MO18	MOSS IN GAITHERSBURG - MOXY NE OF GAITHERSBURG LANTINGVILLE	2.70
15-0682	MO18	MOXY NE OF GAITHERSBURG - MOSS WEST OF	4.35
15-0682	MO18	MOSS WEST OF LANTINGVILLE - MOXY IN GAITHERSBURG	0.02
15-0682	MO18	BROOKINGHAMS CAV - BROOKINGHAMS RD	2.17
15-0682	MO18	BROOKINGHAMS RD - MOSS	2.40
15-0682	MO18	END SRC POINT AT BROOKINGHAMS - MOSS	2.11
15-0682	MO18	MOSS AT CLARKSBURG - END SRC POINT	1.70
15-0682	MO18	OLD HALL RD AT MILLER - MOSS AT CLARKSBURG	2.12
15-0682	MO18	MOXY AT BOYDS - OLD HALL RD AT MILLER	2.12
15-0682	MO18	MOXY AT BARKSVILLE - MOXY AT BOYDS	1.00
15-0682	MO18	MOXY EAST OF GERMANTOWN - MO18	0.44
15-0682	MO18	MOXY AT GERMANTOWN - ROAD END WEST OF 1-702	1.11
15-0682	MO18	MOSS & BROWN COR - CLOPPER RD & OLD GERMANTOWN	6.12
15-0682	MO18	CLOPPER RD & OLD GERMANTOWN - 1-702	2.50
15-0682	MO18	1-702 - MOSS & BARKSVILLE	0.97

CONTROL ROUTE SECTION NUMBER	DESCRIPTION OF CONTROL SECTION	MILEAGE
15-090S MD187	CEDAR LANE - MD355 WITH SPUR AT MD355	3.62
15-091S MD188	MACARTHUR BLVD - MD190/RIVER RD/	0.90
15-092S MD188	MD190/RIVER RD/ - MD191/BRADLEY BLVD/	1.45
15-093S MD188	MD191/BRADLEY BLVD/ - MD187 IN BETHESDA	0.91
15-094S MD189	MD190 @ POTOMAC - MD28 IN ROCKVILLE	5.70
15-095S MD189	MACARTHUR BLVD @ TRUXTON - MD190 @ POTOMAC	1.97
15-096P MD190	MD614/GOLDSBORO ROAD/ - DC LINE @ WESTERN AVE	2.07
15-097R MD903A	MARJORY LA-RD END W OF MD614/S OF MD190	0.30
15-097R MD903B	BRAEBURN PKWY - PYLE RD/E MD188/S MD190	0.12
15-097R MD903C	MD190-RD END/E OF PYLE RD/N SIDE MD190	0.22
15-097R MD903D	ORKNEY PKWY-RD END/E MD188/S SIDE MD190	0.12
15-097R MD903E	NEVIS RD-END SRC MAINT/S SIDE MD190	0.12
15-097R MD903F	MD190-END SRC MAINT E OF I-495	0.08
15-097R MD903G	MD190-RD END/E I-495/S SIDE OF MD190/	0.08
15-098S MD190	MD189 @ POTOMAC - I-495/CAPITAL BELTWAY/	3.40
15-099S MD190	BEG SRC MAINT @ TRAVILAH RD - MD189 @ POTOMAC	5.15
15-100S MD191	MACARTHUR BLVD AT CABIN JOHN - MD190/RIVER RD/	2.68
15-101S MD191	MD190/RIVER RD/ - I-495/CAPITAL BELTWAY/	1.90
15-102S MD191	I-495/CAPITAL BELTWAY/ - MD188/WILSON LANE/	2.82
15-103S MD191	MD188/WILSON LANE/ - MD82/LELAND ST/	1.36
15-104S MD191	MD82/LELAND ST/ - MD193/CONNECTICUT AVE/	1.10
15-105S MD192	MD193 IN KENSINGTON - MD39I AT FOREST GLEN	1.77
15-106S MD192	MD39I AT FOREST GLEN - MD97 GEORGIA AVE	0.70
15-107S MD192	MD97 GEORGIA AVE - CD0997 AHEAD END SRC MAINT	0.59

CONTROL ROUTE SECTION NUMBER	DESCRIPTION OF CONTROL SECTION	MILEAGE
15-108S MD192	CD0997 BEG SRC MAINT AT DALLAS AVE - END SRC MAINT N OF STIRLING RD	0.39
15-109S MD787	MD195/CARROLL AVE/ IN TAKOMA PARK - MD516	1.90
15-110S MD195	DC LINE - MD0787 FLOWER AVE IN TAKOMA PARK	1.19
15-110S MD410	MD0195 CARROL AVE - MU0450 ETHEN ALLEN AVE AHEAD SEE MD0195	0.00
15-111S MD195	N LIMITS OF TAKOMA PARK - MD0193 UNIVERSITY BLVD	0.57
15-112S MD198	MD0650 COLESVILLE RD - US0029 COLUMBIA PIKE	3.53
15-113S MD198	US0029 COLUMBIA PIKE - MONT AND PG CD LINE	1.49
15-114S MD339	US29 IN SILVER SPRING - MD320/PINEY BRANCH RD/	0.93
15-115S MD320	MD787/FLOWER AVE/ - M&PG COUNTY LINE	1.10
15-116P MD384	MD390 @ MD/DC LINE - MD97&US29 SILVER SPRING	0.50
15-118S MD391	MD192 AT FOREST GLEN - MD97/GEORGIA AVE/	0.94
15-119S MD391	MD97/GEORGIA AVE/ - MD320/PINEY BRANCH ROAD/	2.36
15-120S MD396	MACARTHUR BLVD - DC LINE AT WESTMORELAND CIRCLE	2.71
15-121S MD399	MD108 EAST OF DAMASCUS - END SRC MAINT	1.53
15-122P MD410	US29 IN SILVER SPRING - END SRC MAINT AT CHESTNUT AVE	0.76
15-123P MD410	BEG SRC MAINT W OF CEDAR AVE - END SRC MAINT E OF MAPLE AVE	0.13
15-127S MD420	MD124 EASTERLY THRU LAYTONSVILLE - END SRC MAINT	2.73
15-130S MD320	DC LINE - MD787/FLOWER AVE/	1.66
15-138S MD516	US29 NEAR SLIGO BRANCH - MD193	0.92
15-139S MD547	MD355/ROCKVILLE PIKE/ - MD193 IN KENSINGTON	1.82
15-141S MD582	BROOKEVILLE ROAD AT MT ZION - END SRC MAINT	1.80
15-142P MD586	MD28 /FIRST ST/ IN ROCKVILLE - MD97 AT WHEATON	5.81
15-148S MD605	DC LINE AT BALTO AVE - END SRC MAINT @ ALBANY AVE IN TAKOMA PK	0.28
15-149S MD609	MD97 AT NORBECK - MD182 AT NORWOOD	2.48

MILEAGE	DESCRIPTION OF CONTROL SECTION	CONTROL ROUTE SECTION NUMBER
0.10	BOOBY REC SRC MAINT AT DALLAS AVE - END SRC MAINT N OF STERLING RD	15-1082 M0195
1.10	HOUSACARROLL AVE IN TAKOMA PARK - M0194	15-1082 M0194
1.10	DC LINE - HOUSACARROLL AVE IN TAKOMA PARK	15-1102 M0195
0.00	DOUG CARROLL AVE - HUDSON THEN ALLEN AVE HEAD SEE M0195	15-1102 M0410
0.17	LIMITS OF TAKOMA PARK - HOUSACARROLL UNIVERSITY BLVD	15-1112 M0195
0.13	HOUSACARROLL AVE - HOUSACARROLL COLLEGE PIKE	15-1122 M0198
1.19	HOUSACARROLL AVE - FRONT AND RD TO LINE	15-1132 M0198
0.13	HOUSACARROLL AVE - HOUSACARROLL COLLEGE PIKE	15-1142 M0339
1.10	HOUSACARROLL AVE - HOUSACARROLL COLLEGE PIKE	15-1152 M0350
0.10	HOUSACARROLL AVE - HOUSACARROLL COLLEGE PIKE	15-1162 M0384
0.14	HOUSACARROLL AVE - HOUSACARROLL COLLEGE PIKE	15-1182 M0381
1.10	HOUSACARROLL AVE - HOUSACARROLL COLLEGE PIKE	15-1192 M0381
1.11	HACARTHUR BLVD - DC LINE AT WESTPORTLAND CIRCLE	15-1202 M0396
1.13	HOUSACARROLL AVE - HOUSACARROLL COLLEGE PIKE	15-1212 M0396
1.14	HOUSACARROLL AVE - HOUSACARROLL COLLEGE PIKE	15-1222 M0410
0.13	REC SRC MAINT N OF CEDAR AVE - END SRC MAINT E OF MAPLE AVE	15-1232 M0410
1.13	HOUSACARROLL AVE - HOUSACARROLL COLLEGE PIKE	15-1232 M0410
1.10	DC LINE - HOUSACARROLL AVE	15-1302 M0350
0.12	HOUSACARROLL AVE - HOUSACARROLL COLLEGE PIKE	15-1382 M0198
1.15	HOUSACARROLL AVE - HOUSACARROLL COLLEGE PIKE	15-1392 M0417
1.10	HOUSACARROLL AVE - HOUSACARROLL COLLEGE PIKE	15-1412 M0385
1.11	HOUSACARROLL AVE - HOUSACARROLL COLLEGE PIKE	15-1422 M0386
0.18	DC LINE AT DALLAS AVE - END SRC MAINT S ALBANY AVE IN TAKOMA PK	15-1482 M0405
0.18	HOUSACARROLL AVE - HOUSACARROLL COLLEGE PIKE	15-1492 M0405

CONTROL ROUTE SECTION NUMBER	DESCRIPTION OF CONTROL SECTION	MILEAGE
15-150S MD614	MD0396 MASS AVE - MD190 /RIVER RD/ WITH SPUR TO MD396	0.65
15-150R MD614	SPURS TO MD 614	0.08
15-151P MD390	DC LINE - MD97/GEORGIA AVE/	1.11
15-153S MD660	MD355 - MD28 IN ROCKVILLE	0.04
15-156S MD666C	N LIMITS KENSINGTON - MD193	0.16
15-158S MD684	DC LINE AT WESTERN AVE - MD186 AT CHEVY CHASE	0.18
15-161S MD766	NORTHHAMPTON DR - OAKVIEW DR NORTH OF AVENELL	0.62
15-162S MD862A	MD355 @ CLARKSBURG - MD121	0.18
15-162S MD862B	RD/END - MD355 @ CLARKSBURG	0.21
15-163R IS 70S	INTERCHANGE SPURS AT BROWN STATION RD	1.53
15-164I IS 70S	CD0219 BROWN STATION RD - CD0212 SHADY GROVE RD	3.12
15-164I US240	SHADY GROVE RD - BROWN STATION RD SEE IS0070S	0.00
15-165R IS 70S	INTERCHANGE SPURS AT SHADY GROVE RD	0.60
15-166I IS 70S	CD0212 SHADY GROVE RD - MD0028 WEST MONTGOMERY AVE	1.89
15-166I US240	MD28 IN ROCKVILLE - SHADY GROVE RD SEE IS0070S	0.00
15-167R IS 70S	INTERCHANGE SPURS AT MD 28	0.95
15-168P US 29	MD650 AT WHITE OAK - MD198 AT BURTONSVILLE	5.93
15-169I IS 70S	MD0028 WEST MONTGOMERY AVE - IS0270	3.98
15-169I US240	I-270/SB LANE/ - MD28 IN ROCKVILLE SEE IS0070S	0.00
15-170R IS495	INTERCHANGE RAMPS AT MD193 /CONN. AVE/	1.65
15-171S MD808	MD27 S OF DAMASCUS - MD27	1.06
15-172S MD109	MD95 AT COMUS - MD355 AT HYATTSTOWN	3.42
15-173I IS 70S	IS0270 - IS0495 CAPITAL BELTWAY SB LANE	2.64
15-173I US240	I-495 AT POOKS HILL - I-270/SB LANE/ SEE IS0070S	0.00

SECTION NUMBER	CONTROL ROUTE	DESCRIPTION OF CONTROL SECTION	MILEAGE
15-1501	MD 14	HOOPER MASS AVE - HOOPER RIVER TO WITH SPUR TO HOOPER	0.15
15-1502	MD 14	SPUR TO MD 14	0.08
15-1510	MD 14	DC LINE - MARYGREGG AVE	1.11
15-1522	MD 60	MASS - HOOPER IN ROCKVILLE	0.14
15-1503	MD 60	N LIMITS KENNINGTON - MD 60	0.16
15-1502	MD 60	DC LINE AT WESTERN AVE - HOOPER & CHEVY CHASE	0.18
15-1512	MD 60	NORTHMANNTON DR - DAVENPORT DR NORTH OF AVENUE	0.15
15-1522	MD 60	HOOPER & CLARKSBURG - MD 151	0.18
15-1522	MD 60	HOOPER - HOOPER & CLARKSBURG	0.21
15-1503	MD 70	INTERCHANGE SPUR AT BROWN STATION RD	1.13
15-1501	MD 70	COOPER BROWN STATION RD - COOPER SHADY GROVE RD	2.12
15-1501	MD 70	SHADY GROVE RD - BROWN STATION RD	0.20
15-1503	MD 70	INTERCHANGE SPUR AT SHADY GROVE RD SEE 15070	0.20
15-1501	MD 70	COOPER SHADY GROVE RD - HOOPER WEST MONTGOMERY	1.22
15-1501	MD 70	HOOPER SHADY GROVE RD - SHADY GROVE RD SEE 15070	0.20
15-1503	MD 70	INTERCHANGE SPUR AT MD 28	0.22
15-1503	MD 28	HOOPER AT WHITE OAK - HOOPER AT BUTCHERSVILLE	0.23
15-1501	MD 70	HOOPER WEST MONTGOMERY AVE - 15070	1.20
15-1501	MD 70	HOOPER LANE - HOOPER IN ROCKVILLE SEE 15070	0.20
15-1701	MD 70	INTERCHANGE RAMP AT MARY LORRAINE AVE	1.45
15-1512	MD 80	MD 2 DR DAMASCUS - MD 2	1.00
15-1522	MD 100	HOOPER AT CONUS - HOOPER AT HAYSTACK	1.45
15-1731	MD 70	15070 - 15040 CAPITAL BELLEVUE 20 LANE	2.00
15-1731	MD 70	1-445 AT ROCKS HILL - 1-23028 LANE SEE 15070	0.20

CONTROL ROUTE SECTION NUMBER	DESCRIPTION OF CONTROL SECTION	MILEAGE
15-174R IS 70S	INTERCHANGE SPURS AT MONTROSE AVE	1.26
15-175R IS 70S	INTERCHANGE SPURS AT MD 187	0.73
15-176R IS495	INTERCHANGE RAMPS AT MD355 /POOKS HILL	1.47
15-177P US 29	MD193 AT FOUR CORNERS - MD650 AT WHITE OAK	2.07
15-178S MD196	MD198 AT BURTONSVILLE - US29	4.19
15-179S MD897	MD650 NORTH OF WHITE OAK - ROAD END	0.61
15-179R MD897	MD897 TO MD196	0.05
15-180R US 29	INTERCHANGE RAMPS AT MD650	1.40
15-181S MD898	ROAD END EAST OF I-70S IN ROCKVILLE - NELSON ST	0.14
15-182I IS495	VIRGINIA STATE LINE AT CABIN JOHN - MD190	2.39
15-183I IS495	MD190 - I-270/NORTH BOUND LA/	1.54
15-184I IS495	I-270/NORTH BOUND LA/ - US240&MD355 AT POOKS HILL	2.81
15-185I IS495	US240&MD355 AT POOKS HILL - MD97 /GEORGIA AVE/	3.82
15-186I IS495	MD97 /GEORGIA AVE/ - MG&P G COUNTY LINE	3.93
15-187R IS495	INTERCHANGE RAMPS AT GEO. WASH. MEM PKW	1.72
15-188R IS495	INTERCHANGE RAMPS AT MD190 /RIVER ROAD/	2.41
15-189I IS270	I-495 - I-70S SOUTH OF TUCKERMANS LANE	1.78
15-190R IS495	INTER RAMPS @ MD187/OLD GEORGETOWN RD/	0.71
15-191R IS495	INTERCHANGE RAMPS AT MD97 /GEORGIA AVE/	1.03
15-192R IS495	INTERCHANGE RAMPS AT US29/COLESVILLE RD	1.02
15-193R IS495	INTERCHANGE RAMPS AT MD193 /UNIV. BLVD/	1.03
15-194S MD900	OLD SECTION OF MD112 E OF SENECA CR	0.45
15-195S MD901	MD121 - END SRC MAINT	0.73
15-196S MD899	MD28 - MD28 EAST OF QUINCE ORCHARD	0.31

SECTION NUMBER	DESCRIPTION OF CENTRAL SECTION	MILEAGE
15-1902	RD 54 - MOST EAST OF QUINCE ORCHARD	0.41
15-1901	RD 51 - END SRC MAINT	0.33
15-1900	OLD SECTION OF RD 15 E OF ZENECIA CR	0.45
15-1899	INTERCHANGE RAMP AT RD 13 UNIV. BLVD	1.03
15-1898	INTERCHANGE RAMP AT US 27/COLEEVILLE RD	1.05
15-1897	INTERCHANGE RAMP AT RD 7 GEORGIA AVE	1.09
15-1896	INTER RAMP 2 MOUNTAIN GEORGETOWN RD	0.71
15-1895	1-495 - 1-702 SOUTH OF TUCKERMAN LANE	1.78
15-1894	INTERCHANGE RAMP AT RD 10 RIVER ROAD	1.41
15-1893	INTERCHANGE RAMP AT GEN. WASH. MEM PKW	1.53
15-1892	RD 7 GEORGIA AVE - HOLD D COUNTY LINE	1.03
15-1891	US 27/COLEEVILLE AT BUCKS HILL - HOLD VIRGINIA AVE	1.85
15-1890	1-27/NORTH BOUND LAY - US 27/COMBESS AT BUCKS HILL	2.81
15-1889	15-1891 15495	
15-1888	RD 10 - 1-27/NORTH BOUND LAY	1.79
15-1887	VIRGINIA STATE LINE AT CAROL JONES - RD 10	2.99
15-1886	RD 10 EAST OF 1-702 IN ROCKVILLE - NELSON ST	1.14
15-1885	INTERCHANGE RAMP AT RD 50	1.40
15-1884	RD 57 TO RD 10	1.05
15-1883	RD 50 NORTH OF WHITE OAK - ROAD BR	0.41
15-1882	RD 10 AT BURTONVILLE - US 27	4.19
15-1881	RD 50 AT FOUR CORNERS - RD 50 AT WHITE OAK	2.03
15-1880	INTERCHANGE RAMP AT BUCKS HILL	1.43
15-1879	INTERCHANGE RAMP AT RD 187	0.73
15-1878	INTERCHANGE RAMP AT BOUTWELL AVE	1.56

CONTROL ROUTE SECTION NUMBER	DESCRIPTION OF CONTROL SECTION	MILEAGE
15-197S MD902	BELTSVILLE RD NE OF WHITE OAK - END SRC MAINT	0.15
15-198P MD190	I-495/CAPITAL BELTWAY/ - MD614/GOLDSBORD ROAD/	2.32
15-199P MD185	MD193 AT KENINGSTON - MD 586	1.41
15-199R MD185	MD586 TO MD185	0.05
15-199R MD185	MD586 TO MD185	0.15
15-200R MD905	MD118 - RD END/E OF I-70S/	0.23
15-201R IS270	INTERCHANGE RAMPS AT DEMOCRACY BLVD	1.47
15-202R MD906	IPSWICH RD-KINGSWOOD RD/E SIDE OF MD187	0.13
15-203I IS495X	CABIN JOHN PKWY FROM GEO WASH MEM PKWY - I-495	1.50
15-204R IS495	INTERCHANGE RAMPS AT MD650	1.65
15-205P MD 97	MD182 AT GLENMONT - MD28 AT NORBECK	4.07
15-206P MD185	MD 586 - MD 97	2.38
15-207S MD 28	MD0586 VIERS MILL RD - MD0898A	1.88

MAINLINE COUNTY TOTAL	375.80
NON-MAINLINE COUNTY TOTAL	26.94

MILEAGE	DESCRIPTION OF CONTROL SECTION	CONTROL ROUTE SECTION NUMBER
0.12	ELIZABETH ROAD - END SRC "A"	12-1000 MO100
1.22	1-495/CAPITAL BELTWAY - HOVIA/OLDFORD ROAD	12-1000 MO100
1.41	HOVIA AT KENNINGTON - NO SRC	12-1000 MO100
0.2	HOVIA TO HOVIA	12-1000 MO100
0.18	HOVIA TO HOVIA	12-1000 MO100
0.53	HOVIA - NO END OF 1-702	12-2000 MO200
1.43	INTERCHANGE RAMP AT DEMOCRACY BLVD	12-2000 MO200
0.19	12-2000 MO200	12-2000 MO200
1.20	CARLTON ROAD FROM GEN WASH HWY - 1-495	12-2000 MO200
1.09	INTERCHANGE RAMP AT HOVIA	12-2000 MO200
4.07	HOVIA AT GLENNVIEW - HOVIA AT HORNER	12-2000 MO200
2.38	HOVIA - NO SRC	12-2000 MO200
1.08	HOVIA VIEW MILL RD - HOVIA	12-2000 MO200

NON-MAINLINE COUNTY TOTAL 50.14

MAINLINE COUNTY TOTAL 27.10

CONTROL ROUTE SECTION NUMBER		DESCRIPTION OF CONTROL SECTION	MILEAGE
16-001P US 1		BEGIN LAUREL BY PASS - MD&PG COUNTY LINE	0.98
16-002P US 1		PRINCE GEORGES AVE - BEGIN LAUREL BY PASS	5.06
16-003P US 1		CAMPUS DR/COLLEGE PK/ - PRINCE GEORGES AVE	3.87
16-004P US 1		MD500/QUEENS CHAPEL RD/ - CAMPUS DR/COLLEGE PK/	1.11
16-005P US 1		US1ALT IN HYATTSVILLE - MD500/QUEENS CHAPEL RD/	1.39
16-006P US 1		D C LINE - US1ALT IN HYATTSVILLE	1.82
16-007P US 1A1		MD450 @ PEACE CROSS - US1 IN HYATTSVILLE (END SECTION 1)	1.03
16-008P US 1A1		DC LINE - MD450 @ PEACE CROSS	1.05
16-011P MD 4BU		BOONES LANE - RITCHIE RD	0.26
16-012P MD 4BU		RITCHIE RD - FORESTVILLE RD	0.26
16-012S MD 4BU		FORESTVILLE RD - RAVERTON RD WEST OF I-495	0.39
16-013S MD408		MD223 - OLD CRAIN HGWY IN UPPER MARLBORO	4.20
16-014P MD408		OLD CRAIN HGWY IN UPPER MARLBORO - US301	1.25
16-015R MD408		MD4 WBL TO MD408	0.51
16-015S MD408		US301 - MD980	1.41
16-016P MD 5		SOUTH RAMP OF SUITLAND PKWY - DC LINE	0.25
16-017P MD 5		MD0414 ST BARNABAS RD - SOUTH RAMP OF SUITLAND PKWY	1.56
16-018P MD 5		IS0495 CAPITAL BELTWAY - MD0414 ST BARNABAS RD	1.56
16-023S MD450		MD197/BOWIE RD/ - MD0003 CRAIN HWY	2.78
16-024S MD450		MD704/GEO PALMER HGWY/ - MD197/BOWIE RD/	4.00
16-025S MD450		MD564 @ LANHAM - MD704/GEO PALMER HGWY/	2.59
16-026P MD450		BALTO WASH PKWY - I-495	3.16
16-026S MD450		I-495 - MD564 @ LANHAM	0.26
16-027P MD450		MD202/LANDOVER RD/ - BALTO WASH PKWY	0.60

MILEAGE	DESCRIPTION OF CONTROL SECTION	CONTROL POINT SECTION NUMBER
0.38	BEGIN LAUREL BY PASS - WHERG COUNTY LINE	16-001P US 1
0.06	PRINCE GEORGES AVE - BEGIN LAUREL BY PASS	16-005P US 1
0.17	CAMPUS DEVELOPMENT PKY - PRINCE GEORGES AVE	16-003P US 1
1.11	MUSKOGEE CHAPEL RD - CAMPUS DEVELOPMENT PKY	16-004P US 1
1.19	START IN HYATTSVILLE - MUSKOGEE CHAPEL RD	16-005P US 1
1.12	B-C LINE - START IN HYATTSVILLE	16-006P US 1
1.03	MASS & BEACE CROSS - USE IN HYATTSVILLE (END SECTION 1)	16-007P US 141
1.02	DC LINE - MASS & BEACE CROSS	16-008P US 141
0.10	ROBERTS LANE - MITCHE RD	16-011P MD 44U
0.10	MITCHE RD - FORESTVILLE RD	16-012P MD 44U
0.33	FORESTVILLE RD - RAVERTON RD WEST OF 1-495	16-015P MD 44U
0.10	MOSS - OLD CRAIN HWY IN UPPER HARLORD	16-013P MD40B
1.12	OLD CRAIN HWY IN UPPER HARLORD - US301	16-014P MD40B
0.11	MD 401 TO MD40B	16-014P MD40B
1.41	US301 - MD40B	16-015P MD40B
0.22	SOUTH RAMP OF SUTLAND PKWY - DC LINE	16-016P MD 3
1.10	MOORE ST BARNARD RD - SOUTH RAMP OF SUTLAND PKWY	16-017P MD 3
1.10	15000S CAPITAL BELTWAY - MOORE ST BARNARD RD	16-018P MD 3
2.18	INDUSTRIAL RD - MOORE ST BARNARD RD	16-023P MD430
0.10	INDUSTRIAL PALMER HWY - INDUSTRIAL RD	16-024P MD430
2.04	MOORE ST LAMMAN - INDUSTRIAL PALMER HWY	16-025P MD430
1.10	BALTO WASH PKWY - I-495	16-026P MD430
0.10	I-495 - MOORE ST LAMMAN	16-026P MD430
0.10	INDUSTRIAL PALMER HWY - BALTO WASH PKWY	16-027P MD430

CONTROL ROUTE SECTION NUMBER	DESCRIPTION OF CONTROL SECTION	MILEAGE
16-028P MD202	MD0450 ANNAPOLIS RD - US0001A IN BLADENSBURG SEE MD0450	0.00
16-028P MD450	US1ALT IN BLADENSBURG - MD202/LANDOVER RD/	0.94
16-030P MD193	M&PG COUNTY LINE - MD212/RIGGS RD/	0.91
16-031R MD976	MD3-MD3 S OF PRIEST BRIDGE/E SIDE MD3	0.30
16-032R US 50	INTERCHANGE RAMPS @ US301 & MD3	1.46
16-033P US301	MD0214 CENTRAL AVE - MD0003 ROBERT CRAIN HWY	3.89
16-034S MD976B	CROSSOVER - US301/NB LANE/ SOUTH OF MD214	0.22
16-034R MD976C	US301-RD END/NORTH OF WESTERN BRANCH/	0.15
16-035S MD976A	OLD SECTION OF US301@ ROSARYVILLE	0.22
16-036P MD 5	CHARLES AND PG CO LINE - US0301 BLUE STAR MEMORIAL HWY SEE US0301	0.00
16-036P US301	CHARLES CO/L - MD0005 BRANCH AVE	2.53
16-037P MD650	MD320/PINEY BRANCH RD/ - M&PG COUNTY LINE	0.37
16-038P MD500	MD208/HAMILTON ST/ - US1 @ UNIVERSITY PARK	1.77
16-039P MD500	DC LINE - MD208/HAMILTON ST/	1.17
16-040P MD650	DC LINE - MD193/UNIVERSITY BLVD/	1.86
16-041P MD650	MD193/UNIVERSITY BLVD/ - MD320/PINEY BRANCH RD/	0.94
16-042P US 50	US0301 & MD0003 - AA CO/L	1.23
16-042P US301	MD0003 ROBERT CRAIN HWY - ANNE ARUNDEL CO/L SEE US0050	0.00
16-043S MD197	MD0564 LANHAM BOWIE RD - MU0055 BOWIE RD	7.94
16-044S MD197	MD0450 ANNAPOLIS RD - MD0564 LANHAM BOWIE RD	3.49
16-045S MD198	MONT AND PG CO LINE - IS0095	1.20
16-045R MD198	US1 SOUTH BOUND TO MD198 EAST BOUND	0.76
16-045S MD198	MU9111 11TH ST - US0001 WASHINGTON BOULEVARD SB LANE	1.10
16-045S MD950	RD END NE OF SP FROM MD 198 TO I 95 - MD0950I	0.85

SECTION NUMBER	DESCRIPTION OF CONTROL SECTION	CONTROL ROUTE
16-0525	RD END NE OF SR FROM NO 198 TO I 97 - HOODS RD	16-0525 MD90
16-0526	SR LANE	16-0526 MD90
16-0527	MURKIN 11TH ST - US2001 WASHINGTON BOULEVARD	16-0527 MD90
16-0528	US1 SOUTH BOUND TO MD18 EAST ROUND	16-0528 MD90
16-0529	MONT AND RD CO LINE - 1500S	16-0529 MD90
16-0530	ANNAPOLIS RD - MD054 LAMAR BOWIE RD	16-0530 MD90
16-0531	LAMAR BOWIE RD - MD054 LAMAR BOWIE RD	16-0531 MD90
16-0532	LAMAR BOWIE RD - MD054 LAMAR BOWIE RD	16-0532 MD90
16-0533	SEE US200	16-0533 MD90
16-0534	ROBERT CHAIN HWY - ANNE ARNOLD COVE	16-0534 MD90
16-0535	US2001 E MOODS - 4A TOLL	16-0535 MD90
16-0536	UNIVERSITY BLVD - MD301 RIVERSIDE BRANCH RD	16-0536 MD90
16-0537	DC LINE - MD301 UNIVERSITY BLVD	16-0537 MD90
16-0538	DC LINE - MD301 UNIVERSITY ST	16-0538 MD90
16-0539	UNIVERSITY ST - US1 UNIVERSITY PARK	16-0539 MD90
16-0540	UNIVERSITY BRANCH RD - MD301 RIVERSIDE BRANCH RD	16-0540 MD90
16-0541	UNIVERSITY BLVD - MD301 RIVERSIDE BRANCH RD	16-0541 MD90
16-0542	UNIVERSITY BLVD - MD301 RIVERSIDE BRANCH RD	16-0542 MD90
16-0543	CROSSOVER - US2001 LANE SOUTH OF MD514	16-0543 MD90
16-0544	CENTRAL AVE - MD003 ROBERT CHAIN HWY	16-0544 MD90
16-0545	INTERCHANGE RAMP 2 US201 E MO	16-0545 MD90
16-0546	MD-103 S DE PRIEST BRIDGE SIDE MO	16-0546 MD90
16-0547	MD-103 RIVER	16-0547 MD90
16-0548	MD-103 RIVER	16-0548 MD90
16-0549	US121 IN BLDENBURD - MD054 LAMAR BOWIE RD	16-0549 MD90
16-0550	SEE MD054	16-0550 MD90
16-0551	HOODS ANNAPOLIS RD - US2001 IN ALABE ROUND	16-0551 MD90

CONTROL ROUTE SECTION NUMBER	DESCRIPTION OF CONTROL SECTION	MILEAGE
16-048S MD769C	MD201 S OF BLADENSBURG - MD201 IN BLADENSBURG	1.05
16-048R MD769C	SPURS AT MD769C	0.23
16-048S MD769D	ROAD END - MD201/KENILWORTH AVE/	0.30
16-050S MD977F	RD END S OF MD 214 - RD END N OF MD 214	0.50
16-054S MD769B	MD450/DEFENSE HWY/ IN BLADENSBURG - NORTH LIMITS BLADENSBURG	0.45
16-055S MD208	US1ALT/BLADENSBURG RD/ - US1 RHODE ISLAND AVE	0.40
16-057S MD208	US1 RHODE ISLAND AVE - 38TH ST IN HYATTSVILLE	1.01
16-058S MD211	DC LINE - MD212/RIGGS RD/	1.12
16-059S MD212	US0001 BALTIMORE BLVD - MD0201 EDMONSTON AVE	0.49
16-060S MD212	MD0193 UNIVERSITY BLVD - CO1786 POWDER MILL RD	3.36
16-060S MD212	CO1786 POWDER MILL RD - US0001 BALTIMORE BLVD	4.63
16-061S MD212	DC AND MARYLAND LINE - MD0193 UNIVERSITY BLVD	2.11
16-062S MD332	D C LINE AT CAPITOL HEIGHTS - MD 214	1.07
16-063S MD214	CO0366 ADDISON RD - MD0977F	3.81
16-064S MD978A	MD214 W OF HALL - MD214 E OF HALL	0.67
16-064R MD978A	MD978A TO END	0.10
16-064S MD978B	MD214 E OF HALL - US301 /NB LANE/	0.53
16-065S MD978C	US301/NB LANE/ EASTERLY - MD214	0.36
16-067S MD218	DC LINE - MD458/SILVER HILL RD/	1.64
16-069S MD223	LIVINGSTON RD @ PISCATAWAY - MD5	7.56
16-072S MD373	MD210/INDIAN HEAD HWY/ - LIVINGSTON RD @ BEALLE	0.85
16-074S MD251	MD434/PONTIAC ST/ - MD193/GREENBELT RD	0.38
16-075S MD320	M&PG COUNTY LINE - MD650/NEW HAMPSHIRE AVE/	0.13
16-076S MD337	MD5 NEAR CAMP SPRINGS - END SRC MAINT	2.72

SECTION NUMBER	CONTROL ROUTE	DESCRIPTION OF CONTROL SECTION	MILEAGE
18-0482	MOYAC	RD END 2 OF BLADENBURG - RD 514 IN FRANKENBURG	0.70
18-0484	MOYAC	SPURS AT MOYAC	0.53
18-0485	MOYAC	ROAD END - MOZOVKENTWORTH AVE	0.50
18-0502	MOYAC	RD END 2 OF RD 514 - RD END N OF RD 514	0.50
18-0544	MOYAC	MOZOVKENTWORTH HWY IN BLADENBURG - NORTH LIMIT	0.43
18-0552	MOYAC	RD 514 AT BLADENBURG - US 1 RHOE ISLAND AVE	0.40
18-0572	MOYAC	US 1 RHOE ISLAND AVE - 3RD ST IN HYATTSVILLE	0.01
18-0582	MOYAC	DC LINE - MOZOVKENTWORTH RD	1.73
18-0592	MOYAC	RD 514 AT BALTIMORE BLVD - RD 514 AT BOWEN AVE	0.48
18-0602	MOYAC	RD 514 AT UNIVERSITY BLVD - CURTIS POWDER HILL RD	0.38
18-0602	MOYAC	RD 514 AT POWDER HILL RD - US 1 AT BALTIMORE BLVD	0.43
18-0612	MOYAC	DC AND MARYLAND LINE - RD 514 AT UNIVERSITY BLVD	0.11
18-0622	MOYAC	DC LINE AT CAPITOL HEIGHTS - RD 514	0.07
18-0632	MOYAC	RD 514 AT ADDISON RD - RD 514	0.41
18-0642	MOYAC	RD 514 AT DE HALL - RD 514 AT DE HALL	0.42
18-0642	MOYAC	RD 514 TO END	0.10
18-0642	MOYAC	RD 514 AT DE HALL - US 1 AND LANE	0.23
18-0652	MOYAC	RD 514 AT LANE EASTLY - RD 514	0.10
18-0672	MOYAC	DC LINE - MOZOVKENTWORTH RD	0.14
18-0682	MOYAC	LIVINGSTON RD 3 BRISCATWAY - RD 514	0.28
18-0722	MOYAC	RD 514 AT HEAD HWY - LIVINGSTON RD 3 BRISCATWAY	0.82
18-0742	MOYAC	RD 514 AT MOZOVKENTWORTH ST - MOZOVKENTWORTH RD	0.18
18-0752	MOYAC	RD 514 AT MOZOVKENTWORTH HWY - MOZOVKENTWORTH AVE	0.13
18-0762	MOYAC	RD 514 AT MOZOVKENTWORTH HWY - END OF HWY	0.15

CONTROL ROUTE SECTION NUMBER	DESCRIPTION OF CONTROL SECTION	MILEAGE
16-077S MD381	HORSEHEAD RD - US301 @ TB	6.88
16-078S MD381	CH & P G COUNTY LINE - HORSEHEAD RD	7.72
16-079S MD382	ROCK CREEK BRIDGE - US301 SOUTH OF UPPER MARLBORO	8.94
16-081P MD410	MD0500 QUEENS CHAPEL RD - CD0302 RIVERDALE RD AHEAD	2.14
16-082P MD410	BEG SRC MAINT AT ELM AVE IN TAKOMA PARK - MD0212 RIGGS RD	1.01
16-083P MD410	MD0212 RIGGS RD - AGER RD	0.15
16-084S MD208	38TH ST IN HYATTSVILLE - MD500 QUEENS CHAPEL RD	0.44
16-085S MD412	US0001 BALTIMORE AVE - MU0210 RHODE ISLAND AVE IN RIVERDALE	0.19
16-086S MD412A	MU0080 LAFAYETT AVE IN RIVERDALE - MD0201	0.85
16-087S MD414	MD210 - MD5 NORTH OF SILVER HILL	5.15
16-087R MD414	BONITO ST TO ANDOVER PL	0.07
16-088S MD430	US1 IN COLLEGE PARK - MD193	0.49
16-089S MD434	54TH AVE IN BERWYN HEIGHTS - MD201	0.97
16-090S MD972A	MD458 - MD4BUS @ DISTRICT HEIGHTS	0.43
16-091S MD459	COLUMBIA PK RD IN CHEVERLY - MD202/LANDOVER RD/	1.21
16-092S MD973B	MD459 W OF CHEVERLY - ROAD END W SIDE B&O RR	0.06
16-094S MD501	MD212/RIGGS RD/ - MD500/QUEENS CHAPEL ROAD/	1.69
16-097S MD556	MD214/CENTRAL AVE/ - MD450/DEFENSE HWY/	4.59
16-098S MD564	MD450 @ LANHAM - MD197 IN BOWIE	5.64
16-099R MD198	MD198 EAST BOUND TO US1 SOUTH BOUND	0.16
16-099S MD198	US0001 WASHINGTON BOULEVARD SB LANE - PG AND AA CD LINE	0.86
16-100S MD631	ROAD END - MD373 @ T B	0.35
16-101S MD637	DC LINE @ SOUTHERN AVE - MD5/BRANCH AVE/ & SPUR TO MD5	0.60
16-101R MD637	MD5 TO MD637	0.03

Partial trans. to Cheverly

SECTION NUMBER	CONTROL ROUTE	DESCRIPTION OF CONTROL SECTION	MILEAGE
18-0772 MD381		HORSEHEAD RD - US001 & TR	4.88
18-0765 MD381		CH L B O COUNTY LINE - HORSEHEAD RD	7.75
18-0792 MD385		LOCK CREEK BRIDGE - US001 SOUTH OF UPPER MARLBOR	7.94
18-0818 MD410		MOSSBROOK QUEENS CHAPEL RD - CO0507 RIVERDALE RD	7.14
18-0828 MD410		REG SRC MAINT AT ELM AVE IN TAKOMA PARK - MOSSBROOK AHEAD RIGGS RD	7.17
18-0830 MD410		MOSSBROOK RIGGS RD - ABER RD	0.15
18-0842 MD308		88TH ST IN HYATTSVILLE - MOSSBROOK QUEENS CHAPEL RD	0.44
18-0852 MD415		US001 BALTHAMOR AVE - MOSSBROOK SHORE ISLAND AVE	0.19
18-0852 MD415		WOODRIDGE LAFAYETTE AVE IN RIVERDALE - MOSSBROOK IN RIVERDALE	0.15
18-0872 MD414		MOSSBROOK - MOSSBROOK NORTH OF SILVER HILL	0.15
18-0878 MD414		MOSSBROOK ST TO ANDOVER PI	0.07
18-0882 MD330		US001 IN COLLEGE PARK - MOSSBROOK	0.49
18-0882 MD334		PATH AVE IN BERRYMAN HEIGHTS - MOSSBROOK	0.07
18-0902 MD425A		MOSSBROOK - MOSSBROOK & DISTRICT HEIGHTS	0.43
18-0912 MD339		COLUMBIA PK RD IN CHEVERLY - ANDOVER PI	7.51
18-0922 MD339		MOSSBROOK W OF CHEVERLY - ROAD END & STOR BEG RR	0.10
18-0942 MD301		MOSSBROOK QUEENS CHAPEL ROAD	1.02
18-0972 MD350		MOSSBROOK CENTRAL AVE - MOSSBROOK CENTRAL HWY	4.39
18-0982 MD304		MOSSBROOK & LANTANA - MOSSBROOK IN BOWIE	7.84
18-0998 MD339		MOSSBROOK EAST BOUND TO US001 SOUTH BOUND	0.70
18-0992 MD339		US001 WASHINGTON BOULEVARD 28 LANE - EG AND A RD LINE	0.10
18-1002 MD331		ROAD END - MOSSBROOK & T B	0.38
18-1012 MD337		EG LINE & SOUTHERN AVE - MOSSBROOK AVE & SHUB TU RD	0.40
18-1018 MD337		MOSSBROOK TO MOSSBROOK	0.03

CONTROL ROUTE SECTION NUMBER	DESCRIPTION OF CONTROL SECTION	MILEAGE
16-102S MD694	AGRICULTURAL RESEARCH GATE - MD212 @ BELTSVILLE	0.10
16-105P MD704	DC LINE - CD0075 SHERIFF RD	1.50
16-105R MD963	HILL RD-END SRC MAINT/E SIDE OF MD704/	0.07
16-106P MD704	CD0075 SHERIFF RD - US0050 JOHN HANSON HWY	3.71
16-106S MD704	US0050 JOHN HANSON HWY - MD0450 ANNAPOLIS RD	1.59
16-108S MD971	MD714 NORTH OF ANDREWS AFB - ROAD END	0.15
16-115S MD197	US0301 BLUE STAR MEMORIAL HWY - MD0450 ANNAPOLIS RD	2.97
16-116S MD556	MD202/LARGE RD/ - MD214/CENTRAL AVE/	2.22
16-116R MD556	MD556 TO MD202	0.09
16-117S MD223	MD5 - END SRC MAINT NORTH OF MD4	5.26
16-118S MD382	CH & P G COUNTY LINE - ROCK CREEK BRIDGE	6.44
16-119S MD373	LIVINGSTON RD @ BEALLE - BRANDYWINE RD	7.38
16-120R MD193	MD193 TO ADELPHI RD	0.08
16-120P MD193	MD212/RIGGS RD/ - US1 IN COLLEGE PARK	3.18
16-121P MD 5	MD0223 PISCATAWAY RD - IS0495 CAPITAL BELTWAY	4.11
16-122P MD210	LIVINGSTON RD N OF PISCATAWAY CREEK - SERVICE ROADS ALONG MD 210	6.73
16-123P MD210	CH&PG COUNTY LINE - LIVINGSTON RD N OF PISCATAWAY CREEK	7.77
16-124R MD210	SERVICE RDS ALONG MD210	5.64
16-125P MD 5	US0301 BLUE STAR MEMORIAL HWY - MD0223 PISCATAWAY RD	5.34
16-126P US 50	MD0704 GEORGE PALMER HWY - US0301 & MD0003	7.05
16-127P MD201	US50 - MD450/DEFENSE HWY/	1.65
16-128R MD410	MD500 TO MD410	0.25
16-128P MD410	AGER RD - MD0500 QUEENS CHAPEL RD	1.67
16-129P MD201	DC LINE @ EASTERN AVE - US50	0.49

SECTION NUMBER	CONTROL ROUTE	DESCRIPTION OF CONTROL SECTION	MILEAGE
10-1527 MD001		DC LINE & EASTERN AVE - US20	0.40
10-1528 MD010		AGER RD - MD000 QUEENS CHAPEL RD	1.60
10-1529 MD010		MD000 TO MD010	0.10
10-1530 MD010		MD000 TO MD010	0.10
10-1531 MD 2		US20 - MD000/DEFENSE HWY	1.00
10-1532 US 20		MD000 GEORGE PALMER HWY - US20/1 E MONROE PISCATAWAY RD	7.00
10-1533 MD 2		US20/1 BLUE STAR MEMORIAL HWY - MD000 PISCATAWAY RD	2.74
10-1534 MD010		SERVICE ROS ALONG MD010	7.64
10-1535 MD010		CHOC COUNTY LINE - LIVINGSTON RD N OF PISCATAWAY ROAD ALONG MD 210	2.73
10-1536 MD010		LIVINGSTON RD N OF PISCATAWAY CREEK - SERVICE	4.73
10-1519 MD 2		MD023 PISCATAWAY RD - US20/3 CAPITAL BELTWAY	4.11
10-1509 MD093		MD023/002 HWY - USE IN COLLEGE PARK	7.18
10-1508 MD093		MD093 TO ADELPHI RD	0.09
10-1192 MD073		LIVINGSTON RD & BEALE - BRADYVIEW RD	7.78
10-1182 MD085		CH & P G COUNTY LINE - ROCK CREEK BRIDGE	0.44
10-1172 MD023		MD023 - END SRC MAINT NORTH OF MD023	0.20
10-1104 MD060		MD060 TO MD060	0.00
10-1103 MD060		MOSBYVILLE RD - MOSBYVILLE AVE	2.52
10-1122 MD097		US20/1 BLUE STAR MEMORIAL HWY - MD060 ANNAPOLIS RD	2.83
10-1082 MD071		MD071 NORTH OF ANDREWS AVE - ROAD END	0.10
10-1004 MD004		US20/0 JOHN HANSON HWY - MD060 ANNAPOLIS RD	1.20
10-1008 MD004		COOYS SHERIFF RD - US20/0 JOHN HANSON HWY	3.71
10-1008 MD063		1/2 RD-END SRC BELTWAY SIDE OF MD063	0.03
10-1004 MD004		DC LINE - COOYS SHERIFF RD	1.20
10-1002 MD004		AGRICULTURAL RESEARCH CAFE - MD012 & BELTWAY	0.10

CONTROL ROUTE SECTION NUMBER	DESCRIPTION OF CONTROL SECTION	MILEAGE
16-130R MD201	INTERCHANGE RAMPS @ MD201 & US50	1.88
16-130R MD965	DC LINE-DC LINE @ KENILWORTH AVE	0.62
16-131P MD201	MD450/DEFENSE HWY/ - I-495 IN GREENBELT	5.11
16-132P MD202	MD0459 IN CHEVERLY - MD0450 ANNAPOLIS RD	0.69
16-133R US 50	INTERCHANGE RAMPS @ MD704	1.83
16-134P US 50	BEG SRC MAINT D C/L - MD0704 GEORGE PALMER HWY	6.09
16-135P MD 4	DC LINE - I-495/CAPITAL BELTWAY/	4.97
16-137S MD458	MD5 AT SILVER HILL - MD4 BUS	2.73
16-138S MD714	BEGIN SRC MAINT NEAR SUITLAND PKWY - MD4	0.50
16-139R MD967	END OF PARKING LOT-COLEBROOK DR/W MD5	0.17
16-139R MD967A	MD 5 TO MD 414	0.97
16-139R MD967B	BEG SRC MAINT-MD5 /WEST SIDE OF MD5/	0.36
16-139R MD967C	KEPPLER RD-LONGVIEW RD/WEST SIDE OF MD5	0.14
16-139R MD967D	SCHULTZ RD-RD END/W SIDE MD5/N OF MD223	0.10
16-140P MD193	MD201/KENILWORTH AVE/ - B/W PKWY	1.07
16-141S MD201	I-495 IN GREENBELT - MD212	2.25
16-142S MD459	MD201 KENILWORTH AVE - COLUMBIA PK RD IN CHEVERLY	0.89
16-144S MD974	OLD SECTION OF MD 556 SOUTH OF US50	0.10
16-145R MD201	INTERCHANGE RAMPS @ MD201 & MD450	0.18
16-146P MD 3	US50/JOHN HANSON HWY/ - AA&PG COUNTY LINE	2.53
16-146P MD450	MD0003 CRAIN HWY - PG/AA CO/L SEE MD0003	0.00
16-147P US301	MD0005 BRANCH AVE - MD0004 SOUTHERN MARYLAND BLVD	11.57
16-148S MD216	MD0198 EBL GORMAN AVE - MD0198 WBL TALBOT AVE	0.11
16-148S MD216	PRINCE GEORGES ST - HOWARD CO/LN	0.19

SECTION NUMBER	CONTROL ROUTE	DESCRIPTION OF CONTROL SECTION	MILEAGE
16-1488 MD210		PRINCE GEORGE'S ST - HOWARD COVIA	0.19
16-1488 MD210		MD210R BRDORAN AVE - MD210R WRL TARDY AVE	0.11
16-1479 US201		MD003 BRANCH AVE - MD003 SOUTHERN MARXIA D	11.43
16-1488 MD210		MD003 CRAIN HWY - BRYAN COVI	0.60
16-1488 MD 3		US201 JOHN HANSON HWY - ADAMS COUNTY LINE	3.78
16-1488 MD201		INTERCHANGE RAMP 2 MD201 E MD210	0.18
16-1442 MD210		OLD SECTION OF RR SEE SOUTH OF US21	0.10
16-1488 MD210		MD201 KEILWORTH AVE - COLUMBIA PK RD IN CHEVERLY	0.90
16-1412 MD201		1-495 IN GREENBELT - MD210	7.52
16-1408 MD193		MD201 KEILWORTH AVE - BVA PKWY	1.07
16-1398 MD207B		SCHULTZ RD - RR BRANCH SIDE MD201 - MD210	0.10
16-1398 MD207C		KEPLER RD - FROVETTER ROBERT SIDE OF MD2	0.14
16-1398 MD207B		SEC SRC MAINT - MD2 WEST SIDE OF MD2	0.16
16-1398 MD207A		MD 2 TO MD 41A	0.93
16-1398 MD207		END OF PARKING LOT - COLLEBROOK DRVM MD2	0.13
16-1382 MD214		SEC SRC MAINT NEAR SUTLAND PKWY - MD2	0.20
16-1372 MD208		MD2 AT SILVER HILL - MD2 BUS	0.23
16-1358 MD 4		DC LINE - 1-495 CAPITAL BELTWAY	4.03
16-1348 US 20		SEC SRC MAINT D CVL - MD204 GEORGE PALMER HWY	4.00
16-1338 US 20		INTERCHANGE RAMP 3 MD204	1.83
16-1328 MD205		MD204 IN CHEVERLY - MD204 INHABITED RD	0.49
16-1318 MD201		MD204 GREENBELT HWY - 1-495 IN GREENBELT	7.11
16-1308 MD202		DC LINE - DC LINE W KEILWORTH AVE	0.22
16-1308 MD201		INTERCHANGE RAMP 2 MD201 A US20	1.88

CONTROL ROUTE SECTION NUMBER	DESCRIPTION OF CONTROL SECTION	MILEAGE
16-150P US301	MD0004 SOUTHERN MARYLAND BLVD - MD0214 CENTRAL AVE	5.99
16-151S MD214	MD0977F - US0301 BLUE STAR MEMORIAL HWY	6.21
16-152S MD214	US0301 BLUE STAR MEMORIAL HWY - PG AND AA COUNTY LINE	2.55
16-153R US301	INTERCHANGE RAMPS @ US301 & MD214	1.02
16-154I IS495	MG&P G COUNTY LINE - I-95	1.12
16-155I IS495	I-95 - US1	1.38
16-156I IS495	US1 - BALTO WASH PKWY	3.06
16-157I IS495	BALTO WASH PKWY - US50/JOHN HANSON HGWY	3.57
16-158I IS495	US50/JOHN HANSON HGWY - MD4	7.76
16-159I IS495	MD4 - I-295/GED WASH MEM PKWY/	9.11
16-160I IS495	I-295/GED WASH MEM PKWY/ - VIRGINIA LINE AT WOODROW WILSON BR	1.71
16-161R IS495	INTERCHANGE RAMPS @ I-495 & US1	1.87
16-162R IS495	INTERCHANGE RAMPS @ I-495 & MD201	1.61
16-163R IS495	INTERCHANGE RAMPS @ I-495 & B-W PKWY	2.48
16-164R IS495	INTERCHANGE RAMPS @ I-495 & MD450	1.20
16-165R IS495	INTER RAMPS @ I-495&US50 JOHN HANSON HW	1.93
16-166S MD408A	DOWER HOUSE RD - MD223	1.55
16-167R IS495	INTERCHANGE RAMPS @ I-495 & MD202	1.37
16-168R IS495	INTERCHANGE RAMPS @ I-495 & MD214	1.80
16-169R IS495	INTERCHANGE RAMPS @ I-495 & MD4	1.92
16-170R IS495	INTERCH. RAMPS @ I-495&FORESTVILLE RD	0.31
16-170R IS495	INTERCHANGE RAMPS @ I-495 & SUITLAND RD	0.46
16-171R IS495	INTERCHANGE RAMPS @ I-495 & MD5	1.86
16-172R IS495	INTERCHANGE RAMPS @ I-495 & MD414	0.44

MILEAGE	DESCRIPTION OF CENTRAL SECTION	CONTROL ROUTE SECTION NUMBER
0.44	INTERCHANGE RAMP 3 1-403 & MD214	10-175P 12493
1.00	INTERCHANGE RAMP 3 1-403 & RD 3	10-171R 12493
1.90	INTERCHANGE RAMP 3 1-403 & SUTLAND RD	10-170R 12493
2.77	INTERCH. RAMP 3 1-403 & CRESTVILLE RD	10-170R 12493
3.85	INTERCHANGE RAMP 3 1-403 & MD 4	10-169R 12493
4.80	INTERCHANGE RAMP 3 1-403 & MD214	10-168R 12493
5.48	INTERCHANGE RAMP 3 1-403 & R-4 PKWY	10-163R 12493
7.01	INTERCHANGE RAMP 3 1-403 & MD201	10-162R 12493
7.83	HONORUM KISSON BR INTERCHANGE RAMP 3 1-403 & US1	10-161K 12493
8.71	1-2050 RD WASH MEM PKWY - VIRGINIA LINE AT	10-160I 12493
9.17	MD 4 - 1-2050 RD WASH MEM PKWY	10-159I 12493
9.70	US201 JOHN HANSON HWY - MD 4	10-158I 12493
10.37	RD TO WASH PKWY - US201 JOHN HANSON HWY	10-157I 12493
11.00	US1 - RD TO WASH PKWY	10-156I 12493
11.78	1-92 - US1	10-155I 12493
12.13	MD 6 COUNTY LINE - 1-92	10-154I 12493
13.05	INTERCHANGE RAMP 3 US201 & MD214	10-153K US201
13.80	1-20301 BLUE STAR MEMORIAL HWY - RD AND VA COUNTY LINE	10-152S MD214
14.51	MD201 - BLUE STAR MEMORIAL HWY	10-151S MD214
15.33	MD204 SOUTHERN HARLAND BLVD - MD201 - CENTRAL AVE	10-150P US201

CONTROL ROUTE SECTION NUMBER	DESCRIPTION OF CONTROL SECTION	MILEAGE
16-173R IS495	INTERCHANGE RAMPS @ I-495 & MD210	1.72
16-174R IS495	INTERCHANGE RAMPS @ I-495 & I-295	1.91
16-175I IS295	I-495 /CAPITAL BELTWAY/ - DC LINE	0.72
16-176S MD193A	MD193 GREENBELT RD - END SRM&SPUR-MD193 & B/W PKY	0.23
16-176R MD193A	MD193A TO BALTIMORE-WASHINGTON PKY	0.43
16-177R MD193	INTERCHANGE RAMPS @ MD193 & B-W PKWAY	0.68
16-178R MD968	MD193- NAT GUARD ARMORY IN GREENBELT	0.06
16-179R US 50	INTERCH. RAMPS @ ARDMORE & ARDWICK RDS	1.07
16-180R US 50	INTERCHANGE RAMPS @ MD202	1.56
16-181R US 1AL	INTERSECTION SPURS @ MD450	0.24
16-182S MD979	US1/SB LANE/ - US1 /NB LANE/ IN LAUREL	0.06
16-183R MD964	RD END - RED TOP RD /W SIDE MD212/	0.10
16-184P MD193	US1 IN COLLEGE PARK - MD201/KENILWORTH AVE/	1.74
16-185R US 1	INTERCHANGE RAMPS @ MD193	1.15
16-186P MD 4	I-495/CAPITAL BELTWAY/ - MD223	3.08
16-187P MD 4	MD223 - OLD CRAIN HWY/SW OF UPPER MARLBORO	3.37
16-188P MD 4	OLD CRAIN HWY/SW OF UPPER MARLBORO - US301	1.50
16-189P MD 4	US301 - AA&PG COUNTY LINE	1.44
16-190R MD 4	INTERCHANGE RAMPS @ MD4 & OLD CRAIN HGH	0.51
16-191R MD 4	INTERCHANGE RAMPS @ MD4 & WATER STREET	0.74
16-192R MD 4	INTERCHANGE RAMPS @ MD4 & US301	1.34
16-193R MD980	MD4 GREEN LANDING RD/-END SRC MAINT	0.56
16-194S MD193	B/W PKWY - MD556	7.19
16-195P MD202	MD0214 AT LARGO - MD0459 IN CHEVERLY	5.73

SECTION NUMBER	CONTROL ROUTE	DESCRIPTION OF CONTROL SECTION	MILEAGE
10-1737 MD 4	INTERCHANGE RAMP 2	INTERCHANGE RAMP 2 - MD 4 & WYOMING	0.75
10-1738 MD 4	INTERCHANGE RAMP 3	INTERCHANGE RAMP 3 - MD 4 & WYOMING	0.76
10-1739 MD 4	INTERCHANGE RAMP 4	INTERCHANGE RAMP 4 - MD 4 & WYOMING	0.77
10-1740 MD 4	INTERCHANGE RAMP 5	INTERCHANGE RAMP 5 - MD 4 & WYOMING	0.78
10-1741 MD 4	INTERCHANGE RAMP 6	INTERCHANGE RAMP 6 - MD 4 & WYOMING	0.79
10-1742 MD 4	INTERCHANGE RAMP 7	INTERCHANGE RAMP 7 - MD 4 & WYOMING	0.80
10-1743 MD 4	INTERCHANGE RAMP 8	INTERCHANGE RAMP 8 - MD 4 & WYOMING	0.81
10-1744 MD 4	INTERCHANGE RAMP 9	INTERCHANGE RAMP 9 - MD 4 & WYOMING	0.82
10-1745 MD 4	INTERCHANGE RAMP 10	INTERCHANGE RAMP 10 - MD 4 & WYOMING	0.83
10-1746 MD 4	INTERCHANGE RAMP 11	INTERCHANGE RAMP 11 - MD 4 & WYOMING	0.84
10-1747 MD 4	INTERCHANGE RAMP 12	INTERCHANGE RAMP 12 - MD 4 & WYOMING	0.85
10-1748 MD 4	INTERCHANGE RAMP 13	INTERCHANGE RAMP 13 - MD 4 & WYOMING	0.86
10-1749 MD 4	INTERCHANGE RAMP 14	INTERCHANGE RAMP 14 - MD 4 & WYOMING	0.87
10-1750 MD 4	INTERCHANGE RAMP 15	INTERCHANGE RAMP 15 - MD 4 & WYOMING	0.88
10-1751 MD 4	INTERCHANGE RAMP 16	INTERCHANGE RAMP 16 - MD 4 & WYOMING	0.89
10-1752 MD 4	INTERCHANGE RAMP 17	INTERCHANGE RAMP 17 - MD 4 & WYOMING	0.90
10-1753 MD 4	INTERCHANGE RAMP 18	INTERCHANGE RAMP 18 - MD 4 & WYOMING	0.91
10-1754 MD 4	INTERCHANGE RAMP 19	INTERCHANGE RAMP 19 - MD 4 & WYOMING	0.92
10-1755 MD 4	INTERCHANGE RAMP 20	INTERCHANGE RAMP 20 - MD 4 & WYOMING	0.93
10-1756 MD 4	INTERCHANGE RAMP 21	INTERCHANGE RAMP 21 - MD 4 & WYOMING	0.94
10-1757 MD 4	INTERCHANGE RAMP 22	INTERCHANGE RAMP 22 - MD 4 & WYOMING	0.95
10-1758 MD 4	INTERCHANGE RAMP 23	INTERCHANGE RAMP 23 - MD 4 & WYOMING	0.96
10-1759 MD 4	INTERCHANGE RAMP 24	INTERCHANGE RAMP 24 - MD 4 & WYOMING	0.97
10-1760 MD 4	INTERCHANGE RAMP 25	INTERCHANGE RAMP 25 - MD 4 & WYOMING	0.98
10-1761 MD 4	INTERCHANGE RAMP 26	INTERCHANGE RAMP 26 - MD 4 & WYOMING	0.99
10-1762 MD 4	INTERCHANGE RAMP 27	INTERCHANGE RAMP 27 - MD 4 & WYOMING	1.00
10-1763 MD 4	INTERCHANGE RAMP 28	INTERCHANGE RAMP 28 - MD 4 & WYOMING	1.01
10-1764 MD 4	INTERCHANGE RAMP 29	INTERCHANGE RAMP 29 - MD 4 & WYOMING	1.02
10-1765 MD 4	INTERCHANGE RAMP 30	INTERCHANGE RAMP 30 - MD 4 & WYOMING	1.03
10-1766 MD 4	INTERCHANGE RAMP 31	INTERCHANGE RAMP 31 - MD 4 & WYOMING	1.04
10-1767 MD 4	INTERCHANGE RAMP 32	INTERCHANGE RAMP 32 - MD 4 & WYOMING	1.05
10-1768 MD 4	INTERCHANGE RAMP 33	INTERCHANGE RAMP 33 - MD 4 & WYOMING	1.06
10-1769 MD 4	INTERCHANGE RAMP 34	INTERCHANGE RAMP 34 - MD 4 & WYOMING	1.07
10-1770 MD 4	INTERCHANGE RAMP 35	INTERCHANGE RAMP 35 - MD 4 & WYOMING	1.08
10-1771 MD 4	INTERCHANGE RAMP 36	INTERCHANGE RAMP 36 - MD 4 & WYOMING	1.09
10-1772 MD 4	INTERCHANGE RAMP 37	INTERCHANGE RAMP 37 - MD 4 & WYOMING	1.10
10-1773 MD 4	INTERCHANGE RAMP 38	INTERCHANGE RAMP 38 - MD 4 & WYOMING	1.11
10-1774 MD 4	INTERCHANGE RAMP 39	INTERCHANGE RAMP 39 - MD 4 & WYOMING	1.12
10-1775 MD 4	INTERCHANGE RAMP 40	INTERCHANGE RAMP 40 - MD 4 & WYOMING	1.13
10-1776 MD 4	INTERCHANGE RAMP 41	INTERCHANGE RAMP 41 - MD 4 & WYOMING	1.14
10-1777 MD 4	INTERCHANGE RAMP 42	INTERCHANGE RAMP 42 - MD 4 & WYOMING	1.15
10-1778 MD 4	INTERCHANGE RAMP 43	INTERCHANGE RAMP 43 - MD 4 & WYOMING	1.16
10-1779 MD 4	INTERCHANGE RAMP 44	INTERCHANGE RAMP 44 - MD 4 & WYOMING	1.17
10-1780 MD 4	INTERCHANGE RAMP 45	INTERCHANGE RAMP 45 - MD 4 & WYOMING	1.18
10-1781 MD 4	INTERCHANGE RAMP 46	INTERCHANGE RAMP 46 - MD 4 & WYOMING	1.19
10-1782 MD 4	INTERCHANGE RAMP 47	INTERCHANGE RAMP 47 - MD 4 & WYOMING	1.20
10-1783 MD 4	INTERCHANGE RAMP 48	INTERCHANGE RAMP 48 - MD 4 & WYOMING	1.21
10-1784 MD 4	INTERCHANGE RAMP 49	INTERCHANGE RAMP 49 - MD 4 & WYOMING	1.22
10-1785 MD 4	INTERCHANGE RAMP 50	INTERCHANGE RAMP 50 - MD 4 & WYOMING	1.23

CONTROL ROUTE SECTION NUMBER	DESCRIPTION OF CONTROL SECTION	MILEAGE
16-196P MD202	MD0408 AT UPPER MARLBORO - MD0214 AT LARGO	7.61
16-197R MD 4	INTERCHANGE RAMPS @ MD4 & MD223	1.27
16-198R MD 4	INTERCHANGE RAMPS BETWEEN MD4 & MD408	0.69
16-200S MD197	MU0055 BOWIE RD - MD0198 FT MEADE RD	0.53
16-201S MD969	LIVINGSTON RD @ SILESIA ACROSS MD210 - MD210	0.40
16-202S MD717	SERVICE ROAD E BEG SRC MAINT @ ENTRANCE TO FAIR GROUND - MD408/MAINST/IN UPPER MARLBORO	0.40
16-203 IS 95 PRP	IS0495 CAPITAL BELTWAY - MD0212 POWDER MILL RD	0.00
16-204 IS 95 PRP	MD0212 POWDER MILL RD - MD0198 SANDY SPRING RD	0.00
16-205 IS 95 PRP	MD0198 SANDY SPRING RD - HOWARD CO/L	0.00
16-209S MD214	DC LINE - CO0366 ADDISON RD	0.87
16-210S MD997	CO3049 BROCK BRIDGE RD - MD0197 FORT MEADE RD	0.10
16-211S MD198	IS0095 - MU9111 11TH ST	1.31
16-212R MD950A	MD 950I TO MD 950B	0.10
16-212R MD950B	MD 950Y TO MD 950A	0.05
16-212R MD950C	MD 950 TO NORTH MD 950	0.03
16-212R MD950D	EAST OF I 95 TO WEST OF I 95	0.14
16-212R MD950E	BOUNDS AVE CO 3069 TO MD 198	0.22
16-212R MD950F	BOUNDS LANE TO ROAD END	0.33
16-212R MD950G	CONTEE RD TO AITCHESON RD	0.10
16-212R MD950H	CONTEE RD CO6 TO CHERRY LA CO7	0.03
16-212R MD950I	CHERRY LA CO 7 TO MD 950	0.74
16-212R MD950J	EAST OF I 95 TO WEST OF I 95	0.64
16-212R MD950K	BRIGGS CHANEY RD TO OLD GUNPOWDER RD	0.53
16-212R MD950L	NORTH OF I 95 TO SOUTH OF I 95	0.28

April 1972
TRANSIT

MILEAGE	DESCRIPTION BY CONTROL SECTION	CONTROL ROUTE SECTION NUMBER
1.01	WOODS AT UPPER HARLORD - MD02A VI LARGO	16-1007 MD02A
1.02	INTERCHANGE RAMP 3 MD02A	16-1078 MD 4
0.99	INTERCHANGE RAMP BETWEEN MD4 & MD02A	16-1088 MD 4
0.93	WOODS WOODS RD - MOTOR FT HEADS RD	16-2002 MD17
0.90	LIVINGSTON RD & SILVIA ACROSS MD20 - MD21	16-2012 MD06
0.90	SERVICE ROAD E REC SRC PAINT & ENTRANCE TO PAIR DRUMD - MAGNANIMITY UPPER HARLORD	16-2022 MD17
0.80	CAPITAL BELTWAY - MD02A POWDER MILL RD	16-203 12 99 PRP 12042
0.70	POWDER MILL RD - MD02A SANDY SPRING RD	16-204 12 99 PRP MD02A
0.60	SANDY SPRING RD - HOWARD CYLE	16-205 12 99 PRP MD02A
0.57	DC LINE - GUNNERS ADDISON RD	16-2092 MD14
0.10	CD04A BRICK BRIDGE RD - MD02A TORT HEADS RD	16-2102 MD03
1.51	12002 - MD02A 11TH ST	16-212 MD18
0.10	MD 901 TO MD 900	16-215 MD02A
0.85	MD 900 TO MD 924	16-215 MD030
0.93	MD 920 TO NORTH MD 920	16-215 MD030C
0.14	EAST OF I 95 TO WEST OF I 95	16-215 MD030D
0.35	BOUNDS AVE CD 300 TO MD 108	16-215 MD030E
0.33	BOUNDS LANE TO ROAD END	16-215 MD030F
0.10	CONTEE RD TO ATTYCHESON RD	16-215 MD030G
0.03	CONTEE RD CD0A TO CHERRY LA COY	16-215 MD030H
0.24	CHERRY LA COY TO MD 920	16-215 MD030I
0.04	EAST OF I 95 TO WEST OF I 95	16-215 MD030J
0.03	BRIGGS CHANEY RD TO OLD CUMBERBEE RD	16-215 MD030K
0.28	NORTH OF I 95 TO SOUTH OF I 95	16-215 MD030L

CONTROL ROUTE SECTION NUMBER	DESCRIPTION OF CONTROL SECTION	MILEAGE
16-212R MD950M	MD 212 TO BELTSVILLE RD CO 13	0.53
16-212R MD950N	OLD POWDER MILL RD TO BELTSVILLE RD	0.03
16-212R MD950P	BRIGGS CHANEY RD CO 12 TO FAIRLAND RD	0.04
16-212R MD950R	MD 950 J TO RD END	0.04
16-212R MD950S	MONTGOMERY RD TO 34TH PLACE	0.17
16-212R MD950T	KENNY ST CO 2008 TO CAVERLY AVE	0.02
16-212R MD950U	CHERRY HILL RD TO W CHERRY HILL RD	0.06
16-212R MD950V	SELLMAN RD TO CHERRY HILL RD	0.22
16-212R MD950W	SOUTH OF I 95 TO NORTH I 95	0.28
16-212R MD950Y	RD END E OF MD950B TO RD END W OF MD950B	0.11
16-213R MD977G	SERVICE RD FROM RAM 8 TO ROAD END	0.13
16-214R MD 5	INTERCHANGE RAMPS AT MD 414	1.34
16-215R MD704	RAMPS AT MD 202	2.04

MAINLINE COUNTY TOTAL 345.37
NON-MAINLINE COUNTY TOTAL 56.65

16-216 I-95 D.C. Line to I-495 5.55

SECTION NUMBER	CONTROL ROUTE	DESCRIPTION OF CONTROL SECTION	MILEAGE
16-51R MD0504	16-51R MD0504	RAMP AT MD 502	0.13
16-51R MD0503	16-51R MD0503	INTERCHANGE RAMP AT MD 414	0.13
16-51R MD0502	16-51R MD0502	SERVICE RD FROM RAMP 8 TO ROAD END	0.13
16-51R MD0501	16-51R MD0501	RD END E OF ROSSON TOWN END W OF HIGHWAY	0.13
16-51R MD0500	16-51R MD0500	SOUTH OF 1 66 TO NORTH 1 66	0.13
16-51R MD0499	16-51R MD0499	SELLMAN RD TO CHERRY HILL RD	0.13
16-51R MD0498	16-51R MD0498	CHERRY HILL RD TO E CHERRY HILL RD	0.13
16-51R MD0497	16-51R MD0497	RENNY ST TO BOOR TO CAVELEY AVE	0.13
16-51R MD0496	16-51R MD0496	MONTGOMERY RD TO BASH PLACE	0.13
16-51R MD0495	16-51R MD0495	MD 990 J TO RD END	0.13
16-51R MD0494	16-51R MD0494	PRINCE CHANBY RD TO FAIRLAND RD	0.13
16-51R MD0493	16-51R MD0493	OLD POWDER MILL RD TO BELTSVILLE RD	0.13
16-51R MD0492	16-51R MD0492	MD 515 TO BELTSVILLE RD TO 13	0.13

NON-MAINTAINING COUNTY TOTAL 00.13
 MAINTAINING COUNTY TOTAL 00.13

CONTROL ROUTE SECTION NUMBER	DESCRIPTION OF CONTROL SECTION	MILEAGE
17-001P US 50	BEG SRC MAINT E OF COX CREEK - US0301 AT QUEENSTOWN INTERCHANGE	7.39
17-001P US301	BEG SRC E OF COX CREEK - US0050 OCEAN GATEWAY SEE US0050	0.00
17-003P US 50	US0301 AT QUEENSTOWN INTERCHANGE - US0213 AT MD0662	5.51
17-004P US 50	US0213 AT MD0662 - TAL CD/L	1.50
17-005P US213	US0050 N OF WYE MILLS - S CI/L CENTREVILLE	5.63
17-006P US213	S CI/L CENTREVILLE - N CI/L CENTREVILLE	2.11
17-007S MD 19	MD0300 N OF CHURCH HILL - MD0019A IN CHURCH HILL	0.58
17-007S MD 19A	US0213 SW OF CHURCH HILL - MD0019 IN CHURCH HILL	0.49
17-007P US213	N CI/L CENTREVILLE - MD0019A SW OF CHURCH HILL	7.33
17-009P MD300	US0213 N OF CHURCH HILL - DELAWARE ST/L	13.65
17-010P MD313	MD300 IN SUDLERSVILLE - MD544	3.83
17-010S MD313	MD544 - K&QA COUNTY LINE	2.29
17-011P MD313	MD19 AT INGLESIDE - MD300 IN SUDLERSVILLE	6.81
17-012P MD313	CO&QA COUNTY LINE - MD19 AT INGLESIDE	1.95
17-013P MD404	QA&T COUNTY LINE - CO&QA COUNTY LINE	1.49
17-014S MD303	QA&T COUNTY LINE IN QUEEN ANNE - MD404	0.42
17-015S MD309	QA&T COUNTY LINE - NEIGHBORS ROAD AT STARR	5.24
17-016S MD 18C	MD456B S OF QUEENSTOWN - US213 IN CENTREVILLE	6.88
17-017S MD 18C	US50 EAST OF KENT NARROWS - MD456B S OF QUEENSTOWN	5.65
17-018S MD 18B	US50 AT CHESTER - US50 WEST SIDE OF KENT NARROWS	2.54
17-019S MD 18A	BEGIN SRC MAINT AT LOVE POINT - US50 WEST OF CHESTER	4.89
17-019R MD 18A	US50 TO MD18A	0.10
17-020S MD 19	MD0019A IN CHURCH HILL - MD0313 AT INGLESIDE	7.62
17-022S MD802	MD8 - MD8 AT NORMANS	1.03

SECTION NUMBER	CONTROL ROUTE	DESCRIPTION OF CONTROL SECTION	MILEAGE
17-001P US 50		REG SRC MAINT E OF COX CREEK - US001 AT QUEENSTOWN INTERCHANGE	7.33
17-001P US001		REG SRC E OF COX CREEK - US005D OCEAN GATEWAY SEE US005D	6.70
17-003H US 50		US001 AT QUEENSTOWN INTERCHANGE - US003 AT HODGES	5.71
17-004P US 50		US003 AT HODGES - TAL CUL	1.50
17-005P US213		US005D N OF WYE HILLS - S CIVIL CENTREVILLE	1.43
17-006P US213		S CIVIL CENTREVILLE - N CIVIL CENTREVILLE	2.71
17-007S MD 19		MD000 N OF CHURCH HILL - HODGINS IN CHURCH HILL	0.58
17-007S MD 19A		US0013 SW OF CHURCH HILL - HODGINS IN CHURCH HILL	0.48
17-007P US213		N CIVIL CENTREVILLE - HODGINS SW OF CHURCH HILL	7.33
17-008P MD000		US0013 N OF CHURCH HILL - DELAWARE STYL	17.82
17-010P MD013		MD000 IN SUBSERVILLE - MD044	2.83
17-010S MD013		MD044 - KERR COUNTY LINE	2.59
17-011P MD013		MD019 AT INGLESDALE - MD000 IN SUBSERVILLE	1.01
17-015P MD013		COGA COUNTY LINE - MD019 AT INGLESDALE	1.72
17-013P MD004		PACT COUNTY LINE - COGA COUNTY LINE	1.08
17-015S MD000		PACT COUNTY LINE IN QUEEN ANNE - MD044	0.52
17-015S MD000		PACT COUNTY LINE - NEIGHBORS ROAD AT STAR	2.24
17-015S MD 18C		MD000 S OF QUEENSTOWN - US213 IN CENTREVILLE	2.78
17-015S MD 18C		US00 EAST OF KENT HARBORS - HODGINS S OF QUEENSTOWN	4.02
17-018S MD 18B		US00 AT CHESTER - US00 WEST SIDE OF KENT HARBORS	2.84
17-019S MD 18A		REGIN SRC MAINT AT LOVE POINT - US00 WEST OF CHESTER	4.09
17-019P MD 18A		US00 TO HOBBA	0.10
17-020S MD 19		HODGINS IN CHURCH HILL - HODGINS AT INGLESDALE	2.02
17-022S MD003		MD0 - MD0 AT HOBBA	1.03

CONTROL ROUTE SECTION NUMBER	DESCRIPTION OF CONTROL SECTION	MILEAGE
17-023S MD 8	OLD MATAPEAKE FERRY RD - MD 759C	2.08
17-024S MD290	MD300 AT DUDLEY CORNERS - K&QA COUNTY LINE	4.83
17-025S MD302	US301 - MD313 IN BARCLAY	3.49
17-026S MD302	MD313 IN BARCLAY - CO&QA COUNTY LINE	4.29
17-027S MD309	NEIGHBORS ROAD AT STARR - US213	3.97
17-029S MD304	SE CI/L CENTREVILLE - MD0481 RUTHSBURG RD	6.07
17-030S MD305	US213 IN CENTREVILLE - END SRC MAINT AT HOPE	5.15
17-031S MD404	US50 - QA&T COUNTY LINE	1.40
17-031R MD404	US50 EBL TO MD404	0.08
17-032S MD405	MD 304 - MD 19 NEAR CHURCH HILL	8.67
17-033S MD456A	US50 - MD18C IN QUEENSTOWN	1.21
17-033R MD456A	US50 WBL TO MD456A	0.10
17-033S MD456B	MD18C - MD456A IN QUEENSTOWN	0.70
17-034S MD481	MD309 - MD304 AT RUTHSBURG	5.14
17-035S MD544	US213 S OF CHESTERTOWN - MD290 SOUTH OF CRUMPTON	7.04
17-036S MD544	MD290 SOUTH OF CRUMPTON - US301	2.32
17-036P MD544	US301 - MD313	0.20
17-037S MD552	BEG SRC MAINT AT DOMINION - US 50 AT CHESTER	2.29
17-038S MD662	MD404 AT WYE MILLS - US50	0.82
17-040P US301	US0050 OCEAN GATEWAY - US0213 WYE MILLS CENTREVILLE RD	5.82
17-041P US301	US0213 WYE MILLS CENTREVILLE RD - MD0305 HOPE RD	4.58
17-042P US301	MD0305 HOPE RD - KENT CO/L	17.31
17-043P US 50 TLL	AA CO/L - BEG SRC MAINT E OF COX CREEK	4.54
17-043P US301 TLL	ANNE ARUNDEL CO/L - BEG SRC E OF COX CREEK SEE US0050	0.00

SECTION NUMBER	CONTROL ROUTE	DESCRIPTION OF CONTROL SECTION	MILEAGE
17-0292 MD 8	OLD WATERBURY FERRY RD - MD 750C		2.08
17-0294 MD240		RD300 AT DUBLEY CORNERS - KEOKA COUNTY LINE	4.73
17-0295 MD305		RD301 - MD113 IN BARCLAY	2.49
17-0296 MD305		RD317 IN BARCLAY - COCOA COUNTY LINE	6.29
17-0297 MD309		NEIGHBORS ROAD AT STARR - US213	2.97
17-0298 MD309		SE CIVIL CENTREVILLE - MOORE RD RUTHSBURG RD	6.67
17-0299 MD309		RD319 IN CENTREVILLE - ERO SEC MAINT AT HOPE	7.78
17-0301 MD404		RD350 - EAST COUNTY LINE	1.40
17-0302 MD404		RD350 ETL IN MOORE	0.78
17-0303 MD405		RD 304 - MD 19 NEAR CHURCH HILL	2.17
17-0304 MD405		RD350 - MD113 IN QUEENSTOWN	1.14
17-0305 MD405		RD350 WEL TO MD404	0.10
17-0306 MD405		RD318 - MD404 IN QUEENSTOWN	0.10
17-0307 MD481		RD309 - MD304 AT RUTHSBURG	2.14
17-0308 MD444		RD313 S OF CHESTERDOWN - MD300 SOUTH OF CRUMPTON	7.74
17-0309 MD444		MD300 SOUTH OF CRUMPTON - US301	1.32
17-0310 MD444		US301 - MD313	0.50
17-0311 MD455		SEC SEC MAINT AT DOMINION - US 50 AT CHESTER	2.29
17-0312 MD402		MD404 AT WYE HILLS - US80	0.82
17-0408 US301		US300 OCEAN GATEWAY - WYE HILLS CENTREVILLE RD	2.82
17-0416 US301		US3013 WYE HILLS CENTREVILLE RD - MOORE RD HOPE	4.08
17-0426 US301		MD305 HOPE RD - KENT COAL	2.71
17-0437 US 50 TLL		RD 1A COAL - SEC SEC MAINT E OF COX CREEK	4.84
17-0438 US301 TLL		RD 1A COAL - SEC SEC MAINT E OF COX CREEK	0.00

SEE US2050

CONTROL ROUTE SECTION NUMBER	DESCRIPTION OF CONTROL SECTION	MILEAGE
17-044S MD304	CD0142 SPIDER WEB RD - NW CI/L CENTREVILLE	2.44
17-045S MD759B	ROAD END - MD 18A AT STEVENSVILLE	0.37
17-045S MD759C	MD8 - ROAD END SOUTH OF US50	0.24
17-046S MD836A	US213 - US213 NORTH OF CENTREVILLE	0.17
17-047S MD 8	ROAD END AT ROMANCOKE - OLD MATAPEAKE FERRY RD	5.77
17-048S MD 19	US0213 N OF CHURCH HILL - MD0300 N OF CHURCH HILL	0.47
17-048P US213	MD0019 NW OF CHURCH HILL - KENT CO/L	5.87
17-049S MD304	MD0481 RUTHSBURG RD - CAROLINE CO/L	4.76
17-050S MD837	MD300 - MD 313 IN SUDLERSVILLE	0.12
17-051S MD838	WYE NARROWS BRIDGE AT WYE ISLAND	0.13
17-052R MD835	MD18C - SEWARD MARINA RD CD185	0.50
17-053R US301	INTERCHANGE RAMPS AT MD290	0.40
17-054S MD 8 TLL	MD 759C - MD 759B	0.46
17-055P US213	MD0019A SW OF CHURCH HILL - MD0019 NW OF CHURCH HILL	1.33
MAINLINE COUNTY TOTAL		208.88
NON-MAINLINE COUNTY TOTAL		1.18

SECTION NUMBER	CONTROL ROUTE	DESCRIPTION OF CONTROL SECTION	MILEAGE
17-0442 MD304		COOIAS PRIDER WBR RD - W CIVIL CENTERVILLE	2.44
17-0452 MD304		ROAD END - HW 184 AT STEVENSVILLE	1.77
17-0452 MD304		RD - ROAD END SOUTH OF US22	1.24
17-0462 MD304		US213 - US219 NORTH OF CONTRAVILLE	0.17
17-0472 MD 8		ROAD END AT RUMACOCKE - OLD KATABEAK FERRY RD	0.77
17-0482 MD 10		US213 N OF CHURCH HILL - MD304 N OF CHURCH HILL	0.47
17-0482 MD213		MD304 W OF CHURCH HILL - KENT COAL	2.73
17-0492 MD304		MD304 BUTTSBURG RD - CARDLINE COAL	4.70
17-0502 MD304		MD304 - HW 313 IN SUDERSVILLE	0.15
17-0512 MD304		WYE HARBORS RIDGE AT WYE ISLAND	0.13
17-0522 MD304		MD180 - SENECA MARINA RD CROSS	0.90
17-0532 MD304		INTERCHANGE RAMP AT MD290	0.40
17-0542 MD 8 TLL MD 290C - MD 290B			0.66
17-0552 MD213		MD304 SW OF CHURCH HILL - MD304 W OF CHURCH HILL	1.73

NON-PAVING COUNTY TOTAL 1.78
 PAVING COUNTY TOTAL 307.88

CONTROL ROUTE SECTION NUMBER	DESCRIPTION OF CONTROL SECTION	MILEAGE
18-001P MD 5	MD0006 LA PLATA NEW MARKET RD - ST MARYS AND CHARLES CO/L	2.51
18-002P MD 5	MD0235 THREE NOTCH RD - MD0006 LA PLATA NEW MARKET RD	4.53
18-003P MD 5	MD0242 COLTON POINT RD - MD0235 THREE NOTCH RD	4.71
18-004P MD 5	MD0943 - MD0242 COLTON POINT RD	5.79
18-005P MD 5	MD0244 BEAVUE RD - MD0943	3.54
18-006P MD 5	MD0246 GREAT MILLS LEXINGTON PARK RD - MD0244 BEAVUE RD	7.58
18-007S MD863	BAUER RD - RD END/W OF MD5 SE OF ST MARYS CITY/	0.06
18-007S MD863B	MD5 NORTH OF RIDGE - ROAD END	0.36
18-008P MD 6	CH&SM COUNTY LINE - MD5 AT NEW MARKET	1.19
18-009P MD235	MD 245 @ HOLLYWOOD - MD 5 SE OF MECHANICSVILLE	9.97
18-010P MD235	MD 246 @ LEXINGTON PARK - MD 245 @ HOLLYWOOD	8.81
18-011P MD246	MD 5 @ GREAT MILLS - MD 235	3.31
18-011S MD246	MD 235 - PATUXENT NAVAL STATION	0.24
18-012S MD 5	CD0409 SCOTLAND BEACH RD - MD0235 THREE NOTCH RD	3.96
18-013S MD 5	BEG ST MAINT AT POINT LOOKOUT - CD0409 SCOTLAND BEACH RD	2.96
18-014S MD 6	MD5 AT NEW MARKET - MD235 AT TURNER	8.43
18-015S MD868A	MD236 - RD END/EAST SIDE MD236 NORTH OF MD234	0.07
18-015S MD868B	OLD SECTION MD234 N OF COFFEE HILL	0.47
18-015S MD868C	OLD SECTION MD234 S OF COFFEE HILL	0.26
18-015S MD868D	MD234 - ROAD END SOUTH OF COFFEE HILL	0.25
18-015S MD868E	MD234 - ROAD END/S SIDE MD234 E OF BRENT DAVIS	0.17
18-016S MD238	MD234 AT CHAPTICO - MD5 AT HELEN & SPUR - MD5	3.82
18-017S MD235	MD 712 @ HERMANVILLE - MD 246 @ LEXINGTON PARK	2.09
18-018S MD860	MD235 SOUTHEAST OF LEXINGTON PARK - MD235 SOUTHEAST OF LEXINGTON PARK	1.36

MILEAGE	DESCRIPTION OF CONTROL SECTION	CONTROL ROUTE SECTION NUMBER
1.21	MOORE LA PLATA NEW MARKET RD - ST MARYS AND CHARLES COVA	18-0019 MO 2
4.73	MOORE THREE NOTCH RD - MOORE LA PLATA NE MARKET RD	18-0020 MO 2
4.71	MOORE COLTON POINT RD - MOORE THREE NOTCH RD	18-0021 MO 2
5.79	MOORE COLTON POINT RD	18-0022 MO 2
7.24	MOORE BEAVER RD - MOORE	18-0023 MO 2
7.28	MOORE GREAT MILLS LEXINGTON PARK RD - MOORE BEAVER RD	18-0024 MO 2
8.26	MOORE RD - RD ENDS OF MOSE SE OF ST MARYS CITY	18-0025 MO 2
9.79	MOSE NORTH OF RIDGE - ROAD END	18-0026 MO 2
11.15	CHESA COUNTY LINE - MOSE AT NEW MARKET	18-0027 MO 2
12.93	MO 245 & HOLLYWOOD - IN 2 SE OF MECHANICVILLE	18-0028 MO 2
14.11	MO 245 & LEXINGTON PARK - MO 245 & HOLLYWOOD	18-0029 MO 2
15.21	MO 2 & GREAT MILLS - MO 245	18-0030 MO 2
16.24	MO 245 - PATUXENT NAVAL STATION	18-0031 MO 2
17.96	COOPER SCOTLAND BEACH RD - MOORE THREE NOTCH RD	18-0032 MO 2
18.96	MOSE ST WENT AT POINT LOOKOUT - COOPER SCOTLAND BEACH RD	18-0033 MO 2
19.73	MOSE AT NEW MARKET - MOSE AT TURNER	18-0034 MO 2
20.73	MOSE - RD ENDS EAST FIVE MOSE NORTH OF MOSE	18-0035 MO 2
21.73	OLD SECTION MOSE N OF COPPER HILL	18-0036 MO 2
22.76	OLD SECTION MOSE S OF COPPER HILL	18-0037 MO 2
23.72	MOSE - ROAD END SOUTH OF COPPER HILL	18-0038 MO 2
24.72	MOSE - ROAD ENDS SIDE MOSE E OF BRENT DAVIS	18-0039 MO 2
25.72	MOSE AT CHASTICE - MOSE AT HELEN A SPR - MOSE	18-0040 MO 2
26.72	MO 215 & HERMANVILLE - MO 245 & LEXINGTON PARK	18-0041 MO 2
27.72	MOSE NORTHEAST OF LEXINGTON PARK - MOSE SOUTHEAST OF LEXINGTON PARK	18-0042 MO 2

CONTROL ROUTE SECTION NUMBER	DESCRIPTION OF CONTROL SECTION	MILEAGE
18-018R MD860	SPURS AT MD860	0.19
18-019S MD236	RYCEVILLE RD - MD5 @ NEW MARKET	3.65
18-020S MD236	MD234 @ BUDDS CREEK - RYCEVILLE RD	2.63
18-021S MD868F	ROAD END WEST OF MD238 @ CHAPTICO - MD234	0.57
18-022R MD234	SPURS AT MD5	0.09
18-022P MD234	MD242 AT CLEMENTS - MD5 NW OF LEONARNTOWN	3.50
18-023S MD238	MD242 AT MILESTOWN - MD234 AT CHAPTICO	7.25
18-024S MD239	BEG SRC MAINT @ BUSHWOOD WHARF - MD242	1.64
18-026S MD242	MD234 @ CLEMENTS - MD5 AT MORGANZA	4.01
18-027S MD242	MD470 S OF DYNARD - MD234 @ CLEMENTS	1.93
18-028S MD242	BEACH RD IN COLTON - MD470 S OF DYNARD	7.00
18-029S MD243	RD END E OF CO0165 - MD0943	4.49
18-029S MD943	MD0243 COMPTON RD - MD0005 WALDORF LEONARDTOWN RD	0.18
18-030S MD244	MD5 SE OF LEONARDTOWN - MD249 SOUTH OF VALLEY LEE	10.55
18-031S MD244	MD249 SOUTH OF VALLEY LEE - END SRC MAINT	2.89
18-032S MD245	MD5 IN LEONARDTOWN - MD235 AT HOLLYWOOD	5.36
18-033S MD245	MD235 AT HOLLYWOOD - END SRC MAINT	2.30
18-034S MD247	MD5 AT LOVEVILLE - ALBERTWOOD RD NEAR OAKVILLE	2.94
18-035S MD861A	MD249 - MD249/WEST SIDE MD249&SOUTH OF MD244	0.28
18-035R MD861A	MD861A TO ROAD END	0.06
18-035S MD861B	MD249 - MD249/WEST SIDE MD249 AT TALL TIMBERS/	0.51
18-035R MD861B	MD861B TO ROAD END	0.07
18-035S MD861C	MD249 - MD249/E SIDE MD249 S OF TALL TIMBERS/	0.35
18-035S MD861D	ROAD END - ROAD END WITH CONNECTION TO MD249	0.28

MILEAGE	DESCRIPTION OF CONTROL SECTION	CONTROL ROUTE SECTION NUMBER
0.19	SPURS AT ROAD	18-018R M0240
7.43	RYCEVILLE RD - M0240 NEW MARKET	18-019S M0240
3.63	M0240 S BUOYS CREEK - RYCEVILLE TO	18-020S M0240
0.03	ROAD END WEST OF M0240 S CHARTER - M0240	18-021S M0240
0.09	SPURS AT M0240	18-022R M0240
7.80	M0240 AT CLEMENTS - M0240 W OF LEONARDTOWN	18-023S M0240
7.18	M0240 AT HILGISTOWN - M0240 AT CHARTER	18-024S M0240
1.44	REG SRC MAINY S BUSHWOOD WHARF - M0240	18-025R M0240
4.01	M0240 S CLEMENTS - M0240 AT HONGANZA	18-026S M0240
1.83	M0240 S DR DYARD - M0240 S CLEMENTS	18-027S M0240
7.00	BEACH RD IN COLTON - M0240 S OF DYARD	18-028S M0240
4.69	RD END E OF COOKS - M0240	18-029S M0240
0.18	M0240 COMPTON RD - M0240 S WOODS WOODS LEONARDTOWN	18-030S M0240
17.52	M0240 SE DR LEONARDTOWN - M0240 SOUTH DR VALLEY LEE	18-031S M0240
3.03	M0240 SOUTH DR VALLEY LEE - END SRC MAINY	18-032S M0240
5.10	M0240 IN LEONARDTOWN - M0240 AT HOLLYWOOD	18-033S M0240
5.20	M0240 AT HOLLYWOOD - END SRC MAINY	18-034S M0240
7.04	M0240 AT LOVEVILLE - ALBERTWOOD RD NEAR DANKVILLE	18-035S M0240
0.38	M0240 - M0240 WEST SIDE M0240 SOUTH DR M0240	18-036S M0240
0.00	M0240 TO ROAD END	18-037R M0240
0.31	M0240 - M0240 WEST SIDE M0240 AT TALL TIMBERS	18-038S M0240
0.03	M0240 TO ROAD END	18-039R M0240
0.33	M0240 - M0240 WEST SIDE M0240 S OF TALL TIMBERS	18-040S M0240
0.18	ROAD END - ROAD END WITH CONNECTION TO M0240	18-041S M0240

CONTROL ROUTE SECTION NUMBER	DESCRIPTION OF CONTROL SECTION	MILEAGE
18-036S MD249	BEG SRC MAINT @ ST GEORGES ISLAND - MD498 @ PINEY POINT	2.43
18-037S MD252	BEG SRC MAINT @ POTOMAC - MD5 @ RIDGE	1.72
18-038S MD326	ROAD END @ BRETON BAY - MD5 IN LEONARDTOWN	0.32
18-042S MD470	MD242 NORTH OF AVENUE - MD242 SOUTH OF DYNARD	3.78
18-044S MD471	MD5 - END SRC MAINT AT JARBOESVILLE RUN	1.02
18-045S MD472	MD235 AT OAKVILLE - END SRC MAINT AT SANDGATES	2.59
18-046S MD498	BEG SRC MAINT - MD249 @ PINEY POINT	0.96
18-048S MD520	BEG SRC MAINT @ WHITES NECK POINT - MD239	2.64
18-049S MD574	MD235 - END SRC MAINT AT CLARKS LANDING	1.34
18-050S MD584	MD5 - MD5 AT ST MARYS CITY	0.41
18-052S MD712	MD235 AT HERMANVILLE - BACK GATE OF NAVAL AIR STATION	1.11
18-053S MD242	MD5 AT MORGANZA - SPUR AT MD5	0.10
18-054S MD489	MD5 AT PARK HALL - MD235	1.29
18-055S MD235	MD 5 @ RIDGE - MD 712 @ HERMANVILLE	9.90
18-056S MD249	MD498 @ PINEY POINT - MD5 @ CALLAWAY	7.44
18-057S MD 5	MD0235 THREE NOTCH RD - MD0584	6.26
18-057P MD 5	MD0584 - MD0246 GREAT MILLS LEXINGTON PARK RD	6.16
18-058P MD234	CHESM COUNTY LINE - MD238 AT CHAPTICO	4.92
18-059P MD234	MD238 AT CHAPTICO - MD242 AT CLEMENTS	4.24
18-060R MD863A	MD5-MD5 N OF NEW MARKET/E SIDE OF MD5	0.17
18-061S MD243	MD0943 - MD0005 WALDORF LEONARDTOWN RD	0.17

MAINLINE COUNTY TOTAL	197.55
NON-MAINLINE COUNTY TOTAL	0.58

SECTION NUMBER	CONTROL ROUTE	DESCRIPTION OF CONTROL SECTION	MILEAGE
18-0512 MD547	MD543 - MD503	MALONE LEONARDSON RD	0.17
18-0508 MD534	MD542 - MD503	MD542 N OF NEW MARKETLY SIDE DR MD5	0.17
18-0507 MD534	MD538 AT CHARLTON - MD542 AT CLEMENTS		4.34
18-0506 MD534	THORN COUNTY LINE - MD538 AT CHARLTON		4.92
18-0505 MD 2	MD534 - MD538 GREAT HILLS LEXINGTON PARK RD		6.10
18-0505 MD 3	MD532 THREE HUTCH RD - MD534		4.50
18-0505 MD549	MD538 & PINNEY POINT - MD5 & BUCKLAWAY		7.44
18-0505 MD532	MD 2 & RIDGE - MD 212 & FERNANVILLE		0.30
18-0504 MD589	MD5 AT PARK HALL - MD532		1.57
18-0503 MD545	MD5 AT MORGANZA - TURN AT MDR STATION		0.10
18-0502 MD515	MD532 AT HERMANVILLE - BACK GATE DE NAVAL AIR		1.11
18-0502 MD584	MD5 - MD5 AT ST MARYS CITY		0.41
18-0492 MD574	MD532 - END SDC MAINT AT CLARKS LANDING		1.24
18-0492 MD520	MD532 SDC MAINT & WHITES HATCH POINT - MD532		7.54
18-0492 MD588	MD532 SDC MAINT - MD542 & PINNEY POINT		0.40
18-0492 MD572	MD532 AT OAKVILLE - END SDC MAINT AT SANDGATES		2.47
18-0492 MD571	MD5 - END SDC MAINT AT JARBOESVILLE RD		1.42
18-0492 MD570	MD542 NORTH OF AVENUE - MD542 SOUTH OF OYARD		1.78
18-0492 MD520	ROAD END & BRETTON BAY - MD5 IN LEONARDSON N		0.72
18-0492 MD522	MD532 SDC MAINT & POTOMAC - MD5 & RIDGE		7.72
18-0362 MD549	MD532 SDC MAINT & ST GEORGES ISLAND - MD542 & PINNEY POINT		2.43

NON-MAINTAINING COUNTY TOTAL 137.72
 MAINTAINING COUNTY TOTAL 12.28

CONTROL ROUTE SECTION NUMBER	DESCRIPTION OF CONTROL SECTION	MILEAGE
19-001S MD675	PRINCE WILLIAM ST IN PRINCESS ANNE - US 13 N OF PRINCESS ANNE	1.88
19-002S MD675	US 13 S OF PRINCESS ANNE - PRINCE WILLIAM ST IN PRINCESS ANNE	1.51
19-002R MD675	MD675 TO US13	0.04
19-003S MD675A	S&WD COUNTY LINE @ POCOMOKE CITY - MD364	0.32
19-004P MD413	NORTH LIMITS CRISFIELD - US13 NORTH OF WESTOVER	13.08
19-006S MD357	END SRC MAINT SOUTHEAST OF MARION - BEGIN SRC MAINT NORTHWEST OF MARION	1.57
19-007S MD358	N LIMITS OF CRISFIELD - CO0128 AHEAD END SRC MAINT	0.76
19-009S MD358	MD380 AT LAWSONIA - S LIMITS OF CRISFIELD	0.56
19-011S MD360	BEGIN SRC MAINT SOUTH OF SACKERTOWN - MD358 NORTHWEST OF LAWSONIA	0.68
19-012S MD361	BEGIN SRC MAINT WEST OF UPPER FAIRMOUNT - MD413 SOUTH OF WESTOVER	5.62
19-013S MD362	BEGIN SRC MAINT @ BOBTOWN RD - MD675 NORTH OF PRINCESS ANNE	6.23
19-014S MD363	MD627 S OF VENTON - END SRC MAINT @ MANSION AVE	5.23
19-015S MD363	RILEY ROBERTS RD AT DAMES QUARTER - MD627 S OF VENTON	6.33
19-016S MD363	RD END AT DEAL IS - RILEY ROBERTS RD AT DAMES QUARTER	6.76
19-017S MD364	MD675A WEST OF POCOMOKE CITY - S&WD COUNTY LINE	2.81
19-018S MD380	BEGIN SRC MAINT @ APE HOLE RD - EAST LIMITS CRISFIELD	1.56
19-019S MD388	MD675 IN PRINCESS ANNE - END SRC MAINT	2.38
19-020S MD667	OLD WESTOVER-MARION RD @ HUDSON CORNER - US13 NW OF POCOMOKE CITY	7.22
19-021S MD460	BEG SRC MAINT AT NORTH LIMITS CRISFIELD - MD413	0.78
19-023S MD529	MD675 N OF PRINCESS ANNE - US13 NEAR LORETTO	2.59
19-025S MD598	SOUTH LMTS PRINCESS ANNE - MD675 IN PRINCESS ANNE	0.04
19-026S MD627	BEGIN SRC MAINT AT ORIDLE BACK RD - MD363	2.48
19-027S MD667	MD357 AT MARION - OLD WESTOVER-MARION RD @ HUDSON CORNER	3.84
19-028S MD667	MD413 AT WARD - MD357 AT MARION	3.78

MILEAGE	DESCRIPTION OF ROAD SECTION	SECTION NUMBER	ROUTE
1.48	PRINCE WILLIAM ST IN PRINCESS ANNE - US 13 N DR PRINCESS ANNE	19-001	MD 75
1.51	US 13 S OF PRINCESS ANNE - PRINCE WILLIAM ST IN PRINCESS ANNE	19-002	MD 75
0.74	MD 75 TO US 13	19-003	MD 75
0.72	SHERBURN COUNTY LINE S. ROCHESTER CITY - MD 75	19-004	MD 75
10.08	NORTH LIMITS CRISTFIELD - US 13 NORTH OF WESTOVER	19-005	MD 75
1.77	END SRC MAINT SOUTHEAST OF HARTON - BEGIN SRC MAINT NORTHWEST OF HARTON	19-006	MD 75
0.70	N. LIMITS OF CRISTFIELD - COOLSB. AHEAD END SRC MAINT	19-007	MD 75
0.50	ROAD AT LAWSONIA - E. LIMITS OF CRISTFIELD	19-008	MD 75
0.88	BEGIN SRC MAINT SOUTH OF SACKETTOWN - MD 75 NORTHWEST OF LAWSONIA	19-009	MD 75
2.02	BEGIN SRC MAINT WEST OF UPPER FARMOUNT - NORTHWEST OF WESTOVER	19-010	MD 75
4.13	BEGIN SRC MAINT S. BOSTON RD - MD 75 NORTH OF PRINCESS ANNE	19-011	MD 75
2.73	MD 75 S OF VENTON - END SRC MAINT S. VANTON AVE PRINCESS ANNE	19-012	MD 75
4.03	RILEY ROBERTS RD AT GAMES QUARTER - MD 75 S OF VENTON	19-013	MD 75
4.70	RD END AT DEAL IS - RILEY ROBERTS RD AT GAMES QUARTER	19-014	MD 75
2.01	MD 75 WEST OF ROCHESTER CITY - SHERBURN COUNTY LINE	19-015	MD 75
1.38	BEGIN SRC MAINT S. APE HOLE RD - EAST LIMITS CRISTFIELD	19-016	MD 75
2.34	MD 75 IN PRINCESS ANNE - END SRC MAINT	19-017	MD 75
2.72	OLD WESTOVER-HARTON RD S. HUDSON CORNER - US 13 N OF ROCHESTER CITY	19-018	MD 75
0.70	BEGIN SRC MAINT AT NORTH LIMITS CRISTFIELD - MD 75	19-019	MD 75
2.77	MD 75 N OF PRINCESS ANNE - US 13 FEAR FORETID	19-020	MD 75
0.74	SOUTH LIMITS PRINCESS ANNE - MD 75 IN PRINCESS ANNE	19-021	MD 75
2.48	BEGIN SRC MAINT AT ORIGEL BARK RD - MD 75	19-022	MD 75
2.44	MD 75 AT HARTON - OLD WESTOVER-HARTON RD S. HUDSON CORNER	19-023	MD 75
2.70	MD 75 AT WARD - MD 75 AT HARTON	19-024	MD 75

AS OF JUNE 1971

SOMERSET COUNTY

PAGE 2

CONTROL ROUTE SECTION NUMBER	DESCRIPTION OF CONTROL SECTION	MILEAGE
19-029S MD667	EAST LIMITS CRISFIELD - MD413 AT WARD	2.77
19-032S MD673A	MD413 AT WESTOVER - US13	0.49
19-035P MD413	BEG SRC MAINT AT DOCK ST - NORTH LIMITS CRISFIELD	1.53
19-036P US 13	MD675 NORTH OF PRINCESS ANNE - S&W COUNTY LINE	4.88
19-037P US 13	MD363 WEST OF PRINCESS ANNE - MD675 NORTH OF PRINCESS ANNE	1.98
19-038P US 13	MD413 AT WESTOVER - MD363 WEST OF PRINCESS ANNE	4.94
19-039P US 13	S&W COUNTY LINE - MD413 AT WESTOVER	8.48
19-040R MD920	US13-US13 AT SRC GARAGE S OF PR/ANNE	0.97
19-040R MD920A	MD362-RD END/WEST SIDE US13/	0.42
19-040R MD920B	US13-CAMP RD/NE OF WESTOVER/E SIDE US13	0.32
19-040R MD920C	US13-RD END/WEST SIDE US13/OPPOSITE CD86	0.18
19-040R MD920D	US13-RD END/EAST SIDE US13/	0.43
19-040R MD920E	US13-RD END/WEST SIDE US13/	0.04
19-040R MD920F	US13-RD END/NORTH SIDE US13 N OF CD195	0.08
19-040R MD920G	MD920F - RD END/NORTH SIDE US13	0.09
19-040R MD920H	US13 - RD END/SOUTH SIDE US13	0.09
19-040R MD920J	US13-RD END/SOUTH SIDE OF US13	0.24
19-040R MD920K	WALTER JOHNSON RD-RD END/EAST SIDE US13	0.18
19-040R MD920L	MENNONITE CHURCH RD-RD END /W SIDE US13	0.84
19-040R MD920M	RD END-WALTER JOHNSON RD-RD END/E US13	0.04
19-040R MD920N	US13 - RD END/WEST OF US13	0.11
19-040R MD920O	US13-RD END/WEST OF US13 AT COSTEN RD	0.12
19-040R MD920P	US13-RD END/EAST SIDE OF US13	0.28
19-040R MD920Q	US13-RD END/WEST SIDE US13	0.20

SECTION NUMBER	CONTROL ADUTE	DESCRIPTION OF CONTROL SECTION	MILEAGE
19-0292 MD607		EAST LIMITS CRISTFIELD - MD613 AT WARD	0.17
19-0352 MD633A		MD613 AT WESTOVER - US13	0.19
19-0359 MD613		REG. POINT AT DOCK ST - NORTH LIMITS CRISTFIELD	1.79
19-0369 US 13		MD613 NORTH OF PRINCESS ANNE - SARI COUNTY LINE	4.18
19-0379 US 13		ROAD WEST OF PRINCESS ANNE - MD613 NORTH OF PRINCESS ANNE	1.08
19-0389 US 13		MD613 AT WESTOVER - MD613 WEST OF PRINCESS ANNE	4.04
19-0399 US 13		SARI COUNTY LINE - MD613 AT WESTOVER	4.18
19-0409 MD620		US13-US13 AT SPC GARAGE 2 OF PRINCESS ANNE	0.97
19-0419 MD620A		MD613-RO ENDWEST SIDE US13	0.42
19-0429 MD620B		US13-CAMP ROBE OF WESTOVER'S SIDE US13	0.92
19-0439 MD620C		US13-RO ENDWEST SIDE US13 OPPOSITE C&D	0.18
19-0449 MD620D		US13-RO ENDWEST SIDE US13	0.43
19-0459 MD620E		US13-RO ENDWEST SIDE US13	0.19
19-0469 MD620F		US13-RO ENDNORTH SIDE US13 N OF CORNER	0.58
19-0479 MD620G		MD620E - RO ENDNORTH SIDE US13	1.09
19-0489 MD620H		US13 - RO ENDSOUTH SIDE US13	0.69
19-0499 MD620I		US13-RO ENDSOUTH SIDE OF US13	0.24
19-0509 MD620K		WALTER JOHNSON RD-RO ENDEAST SIDE US13	1.78
19-0519 MD620L		MEMORIAL CHURCH RD-RO END W SIDE US13	0.74
19-0529 MD620M		RD END-WALTER JOHNSON RD-RO ENDEAST SIDE US13	0.59
19-0539 MD620N		US13 - RO ENDEAST OF US13	0.11
19-0549 MD620O		US13-RO ENDEAST OF US13 AT COTTAGE RD	0.15
19-0559 MD620P		US13-RO ENDEAST SIDE OF US13	0.18
19-0569 MD620Q		US13-RO ENDEAST SIDE US13	0.50

AS OF JUNE 1971

SOMERSET COUNTY

PAGE 3

CONTROL ROUTE SECTION NUMBER	DESCRIPTION OF CONTROL SECTION	MILEAGE
19-040R MD920R	US13-RD END/EAST SIDE US13	0.06
19-040R MD920S	US13-RD END/WEST SIDE OF US13	0.11
19-040R MD920T	US13-RD END/WEST SIDE OF US13/N OF MD667	0.06
19-041S MD918	MD 675 - MARYLAND COLLEGE GROUNDS	0.22

MAINLINE COUNTY TOTAL	103.90
NON-MAINLINE COUNTY TOTAL	4.90

AS OF JUNE 1971

SUMMIT COUNTY

PAGE

SECTION NUMBER	CONTROL ROUTE	DESCRIPTION OF CONTROL SECTION	MILEAGE
19-04R HD20R	19-04R HD20R	19-04R HD20R	0.00
19-04R HD20S	19-04R HD20S	19-04R HD20S	0.11
19-04R HD20T	19-04R HD20T	19-04R HD20T	0.00
19-04S HD21R	19-04S HD21R	19-04S HD21R	0.55

MAINLINE COUNTY TOTAL
 NON-MAINLINE COUNTY TOTAL

108.10
 6.90

AS OF JUNE 1971

TALBOT COUNTY

PAGE 1

CONTROL ROUTE SECTION NUMBER	DESCRIPTION OF CONTROL SECTION	MILEAGE
20-001P US 50	MD0404 AT QA CO/L - MD0309	8.88
20-002P US 50	MD0309 - S CORP LIMITS OF EASTON	5.11
20-003P US 50	S CORP LIMITS OF EASTON - CHOPTANK RIVER BRIDGE	10.82
20-004P MD328	US50 AT EASTON - CO&T COUNTY LINE	8.93
20-006P MD404	US50 - QA&T COUNTY LINE	4.82
20-007S MD451	MD33 - MD33 NEAR MCDANIEL	1.75
20-007R MD451	MD33 TO MD451	0.07
20-007S MD451	MD33 NEAR MCDANIEL - MD451 @ TUNIS	0.39
20-008S MD 33	MD579 - MD370 AT BLOOMFIELD	10.26
20-009S MD 33	MD370 AT BLOOMFIELD - MD322 AT EASTON	1.73
20-009S MD322	MD0033 EASTON CLAIBORNE RD - MD0565B WASHINGTON ST	0.51
20-010S MD565A	MD0322 BAY ST BEG SRC MAINT - MD0033 IN EASTON	1.41
20-011S MD303	MD404 ALT. AT MOORES CORNER - QA&T COUNTY LINE IN QUEEN ANNE	0.12
20-012S MD303	MD309 NORTHEAST OF CORDOVA - MD404 ALT. AT MOORES CORNER	3.64
20-013S MD329	MD33 WEST OF NEWCOMB - MD33 AT KIRKHAM	3.55
20-014P MD331	CO&T COUNTY LINE - DOVER ST IN EASTON	4.47
20-016S MD565A	MD0322 IN EASTON - MD0333 IN EASTON	1.29
20-017S MD333	ROAD END IN OXFORD - MD565/S WASH ST/ IN EASTON	9.96
20-018S MD334	RD END E OF TRED AVON RIVER	0.80
20-019S MD370	MD33 AT BLOOMFIELD - END SRC MAINT.	1.58
20-020S MD404	QA&T COUNTY LINE - US50	1.07
20-021S MD404AL	MD404 WEST OF QUEEN ANNE - CO&T COUNTY LINE	1.83
20-022S MD840A	MD33 WEST OF MC DANIEL EASTERLY - ROAD END	0.26
20-022S MD840B	MACKS LANE AT MC DANIEL EASTERLY - ROAD END	0.09

SECTION NUMBER	CONTROL POINT	DESCRIPTION OR CONTROL SECTION	MILEAGE
50-0018 MD33A	RD END OF YREB AVERN RIVER		1.90
50-0175 MD33A	ROAD END IN OXFORD - HOGGERS WASH STY IN EASTON		4.00
50-0102 MD30A	HOGGERS IN EASTON - HOGGERS IN EASTON		1.90
50-0149 MD31A	COURT COUNTY LINE - DOVER ST IN EASTON		4.97
50-0132 MD32A	033 WEST OF NEWCOMB - 033 AT KIRKMAN		7.15
50-0152 MD30A	0309 NORTHEAST OF CORDOVA - HOGGERS C.T. AT HOGGERS CORNER		1.84
50-0112 MD30A	MD404 ALT. AT HOGGERS CORNER - EAST COUNTY LINE 1 QUEEN ANNE		7.15
50-0102 MD30A	HOGGERS RAY ST BEG SEC MAINT - HOGGERS IN EASTON		1.41
50-0082 MD35A	HOGGERS EAST IN CLAIRBORNE RD - HOGGERS WASHINGTON		0.71
50-0082 MD 33	MD404 AT BLOOMFIELD - HOGGERS AT EASTON		1.73
50-0072 MD31A	HOGGERS NEAR HOGGERS - HOGGERS AT BLOOMFIELD		10.56
50-0072 MD31A	HOGGERS NEAR HOGGERS - HOGGERS AT BLOOMFIELD		0.73
50-0072 MD31A	HOGGERS NEAR HOGGERS - HOGGERS AT BLOOMFIELD		0.73
50-0072 MD31A	HOGGERS NEAR HOGGERS - HOGGERS AT BLOOMFIELD		1.92
50-0068 MD40A	US20 - EAST COUNTY LINE		4.45
50-0048 MD38A	US20 AT EASTON - EAST COUNTY LINE		7.23
50-0038 US 20	7 CORP LIMITS OF EASTON - CHOPTANK RIVER BRIDGE		10.42
50-0028 US 80	HOGGERS - 2 CORP LIMITS OF EASTON		7.71
50-0018 US 80	HOGGERS AT 01 CORP - HOGGERS		4.98
50-0252 MD30B	HOGGERS LINE AT MC DANIEL EASTERY - ROAD END		0.72
50-0252 MD30A	033 WEST OF MC DANIEL EASTERY - ROAD END		0.70
50-0212 MD40A	MD404 WEST OF QUEEN ANNE - COURT COUNTY LINE		1.83
50-0202 MD40A	EAST COUNTY LINE - US20		1.07
50-0102 MD30A	HOGGERS AT BLOOMFIELD - END SEC MAINT.		1.48
50-0182 MD33A	RD END OF YREB AVERN RIVER		1.90
50-0175 MD33A	ROAD END IN OXFORD - HOGGERS WASH STY IN EASTON		4.00
50-0102 MD30A	HOGGERS IN EASTON - HOGGERS IN EASTON		1.90
50-0149 MD31A	COURT COUNTY LINE - DOVER ST IN EASTON		4.97
50-0132 MD32A	033 WEST OF NEWCOMB - 033 AT KIRKMAN		7.15
50-0152 MD30A	0309 NORTHEAST OF CORDOVA - HOGGERS C.T. AT HOGGERS CORNER		1.84
50-0112 MD30A	MD404 ALT. AT HOGGERS CORNER - EAST COUNTY LINE 1 QUEEN ANNE		7.15
50-0102 MD30A	HOGGERS RAY ST BEG SEC MAINT - HOGGERS IN EASTON		1.41
50-0082 MD35A	HOGGERS EAST IN CLAIRBORNE RD - HOGGERS WASHINGTON		0.71
50-0082 MD 33	MD404 AT BLOOMFIELD - HOGGERS AT EASTON		1.73
50-0072 MD31A	HOGGERS NEAR HOGGERS - HOGGERS AT BLOOMFIELD		10.56
50-0072 MD31A	HOGGERS NEAR HOGGERS - HOGGERS AT BLOOMFIELD		0.73
50-0072 MD31A	HOGGERS NEAR HOGGERS - HOGGERS AT BLOOMFIELD		0.73
50-0072 MD31A	HOGGERS NEAR HOGGERS - HOGGERS AT BLOOMFIELD		1.92
50-0068 MD40A	US20 - EAST COUNTY LINE		4.45
50-0048 MD38A	US20 AT EASTON - EAST COUNTY LINE		7.23
50-0038 US 20	7 CORP LIMITS OF EASTON - CHOPTANK RIVER BRIDGE		10.42
50-0028 US 80	HOGGERS - 2 CORP LIMITS OF EASTON		7.71
50-0018 US 80	HOGGERS AT 01 CORP - HOGGERS		4.98

CONTROL ROUTE SECTION NUMBER	DESCRIPTION OF CONTROL SECTION	MILEAGE
20-022S MD840C	MD33 - MD33 AT SHERWOOD	0.44
20-023S MD518	MD404 ALT. IN QUEEN ANNE - END SRC MAINT. IN QUEEN ANNES COUNTY	0.08
20-024S MD565	US0050 OCEAN GATEWAY AT TRAPPE - US0050 OCEAN GATEWAY EBL	5.90
20-025S MD841	MD579 SOUTH OF BOZMAN - END SRC MAINT.	0.17
20-026S MD565A	MD0333 IN EASTON - MU0300 EARLE AVE END SRC MAINT	0.34
20-027S MD662A	US50 N OF SKIPTON - MD404 @ WYE MILLS	3.02
20-027S MD662B	US50 S OF SKIPTON - US50 N OF SKIPTON	2.18
20-027S MD662C	US50 N OF EASTON - US50 S OF SKIPTON	4.72
20-028S MD 33	BEGIN SRC MAINT SOUTH OF TILGHMAN - MD579	10.99
20-029S MD579	BEG SRC SOUTH OF NEAVITT - MD33	7.53
20-030S MD842	MD331 - ROAD END AT CHOPTANK RIVER	0.09
20-031S MD309	US50 NORTH OF EASTON - QA&T COUNTY LINE	9.56
20-032S MD 33	MD322 AT EASTON - US50 NORTH OF EASTON	2.05
20-033S MD322	MD0333 OXFORD EASTON RD - MD0033 EASTON CLAIBORNE RD	1.39
20-034R MD839	MD565 AT N LIMITS OF EASTON - RD END	0.22
20-035S MD322	US0050 OCEAN GATEWAY - MD0333 OXFORD EASTON RD	1.59
20-035R MD322	SPUR AT US0050 & MD0322	0.07

MAINLINE COUNTY TOTAL	133.32
NON-MAINLINE COUNTY TOTAL	0.36

SECTION NUMBER	CONTROL ROUTE	DESCRIPTION OF CONTROL SECTION	MILEAGE
50-0552	RD 33	RD 33 - W 033 AT SHERWOOD	0.44
50-0553	RD 18	RD 18 - W 018 IN QUEEN ANNE - END SEC MAINT. IN CURETANES COUNTY	0.58
50-0545	RD 33	RD 33 - W 033 OCEAN GATEWAY AT TRAFF - W 0330 - OCEAN GATEWAY RD	2.30
50-0552	RD 41	RD 41 - W 041 SOUTH OF BOSMAN - END SEC MAINT.	0.13
50-0562	RD 33	RD 33 - W 033 IN EASTON - W 0330 - EARL AVE END SEC MAINT	1.78
50-0572	RD 33	RD 33 - W 033 N OF SKIPTON - W 0330 - WYE HILLS	2.02
50-0572	RD 33	RD 33 - W 033 S OF SKIPTON - W 0330 - N OF SKIPTON	2.18
50-0572	RD 33	RD 33 - W 033 N OF EASTON - W 0330 - N OF SKIPTON	4.72
50-0582	RD 33	RD 33 - W 033 SEC MAINT SOUTH OF TILGHMAN - W 0330	10.00
50-0592	RD 33	RD 33 - W 033 SEC SOUTH OF HEAVITT - W 0330	2.72
50-0502	RD 33	RD 33 - W 033 END AT CHOPTANK RIVER	0.10
50-0512	RD 33	RD 33 - W 033 NORTH OF EASTON - EAST COUNTY LINE	0.10
50-0522	RD 33	RD 33 - W 033 AT EASTON - W 0330 NORTH OF EASTON	2.10
50-0532	RD 33	RD 33 - W 033 OXFORD EASTON RD - W 0330 - EASTON CLAIRBORNE RD	1.70
50-0542	RD 33	RD 33 - W 033 AT N LIMITS OF EASTON - RD END	0.52
50-0552	RD 33	RD 33 - W 033 OCEAN GATEWAY - W 0330 - OXFORD EASTON RD	1.70
50-0562	RD 33	RD 33 - W 033 BRW AT W 0330 & W 0330	0.02

MAINT THE COUNTY TOTAL 197.25
 NON-MAINT THE COUNTY TOTAL 0.30

CONTROL ROUTE SECTION NUMBER	DESCRIPTION OF CONTROL SECTION	MILEAGE
21-001P US 11	E CI/L WILLIAMSPORT - S CI/L HAGERSTOWN	3.76
21-001P US 11	S CI/L HAGERSTOWN - NORFOLK&WESTERN RR	0.43
21-002P US 11	BEG SRC N OF FAIRVIEW RD - PENNSYLVANIA ST/L	4.06
21-004S MD144A	US40 W OF WOODMONT RD - US522 OVERPASS	3.47
21-004R MD144A	MD144A & WOODMONT RD TO ROAD END	0.21
21-005S MD144A	US522 OVERPASS - TERRACE STREET IN HANCOCK	1.13
21-006S MD144A	TERRACE STREET IN HANCOCK - I70 EAST OF HANCOCK	1.18
21-009P US 40	IS0070 US0040 AT PARKHEAD - MD0056 AT INDIAN SPRINGS	2.98
21-010P US 40	MD0056 AT INDIAN SPRINGS - MILL ST IN CLEAR SPRINGS	4.52
21-011P US 40	MILL ST IN CLEAR SPRINGS - CONNOCHEAGUE CREEK	4.37
21-012P US 40	CONNOCHEAGUE CREEK - MD0063	2.68
21-013S MD144	US40 E OF HUYETTS CROSSROADS - W LMTS HAGERSTOWN (END SECTION 1)	1.93
21-014P US 40	CANNON AVE IN HAGERSTOWN - ANTIETAM CREEK	0.94
21-015P US 40	ANTIETAM CREEK - IS0070	2.42
21-016P US 40	IS0070 - FREDERICK CO/L	6.26
21-017P US 40AL	SOUTH LIMITS OF HAGERSTOWN - I-70	1.56
21-018P US 40AL	I-70 - MD34 IN BOONSBORO	7.15
21-019P US 40AL	MD34 IN BOONSBORO - F&W COUNTY LINE	2.47
21-020P MD 60	NORTHERN AVE IN HAGERSTOWN - BEGIN ANTIETAM CREEK BR	4.18
21-021S MD805A	MD60 W OF LEITERSBURG - MD60 N OF LEITERSBURG	0.95
21-021S MD805B	ROCKY FORGE RD - ROAD END NEAR PENNA STATE LINE	0.14
21-023S MD180	US340 N OF SANDY HOOK BR - US340	1.48
21-023R MD180	MD180 TO ROAD END	0.04
21-024P US340	VIRGINIA ST/L - END SANDY HOOK BRIDGE	0.43

MILEAGE	DESCRIPTION OF CONTROL SECTION	CONTROL ROUTE SECTION NUMBER
0.00	PRC SRC N OF FAIRMEN RD - PENNSYLVANIA TNL	21-0050 US 11
0.43	2 CIVIL HAGERSTOWN - NORFOLK WESTERN RR	21-0019 US 11
0.70	CIVIL WILKINSPT - 2 CIVIL HAGERSTOWN	21-0019 US 11
0.91	ROAD E WOODMONT RD TO ROAD END	21-0044 MD144
1.13	US22 OVERPASS - TERRACE STREET IN HANCOCK	21-0082 MD144
1.28	TERRACE STREET IN HANCOCK - 175 EAST OF HANCOCK	21-0082 MD144
2.00	12000 US20 AT PARKHEAD - HOODS AT INDIAN SPRINGS	21-0008 US 40
4.32	HOODS AT INDIAN SPRINGS - WILL ST IN CLEAR SPRINGS	21-0109 US 40
4.77	WILL ST IN CLEAR SPRINGS - CONOCHEAGUE CREEK	21-0119 US 40
5.08	CONOCHEAGUE CREEK - HOODS	21-0159 US 40
5.73	1240 E OF HUVEYTS CROSSROADS - W LITS HAGERSTOWN (END SECTION 1)	21-0132 MD144
6.24	CANNON AVE IN HAGERSTOWN - ANTIETAN CREEK	21-0149 US 40
7.41	ANTIETAN CREEK - 120070	21-0159 US 40
8.00	120070 - FREDERICK COVE	21-0169 US 40
1.00	FOUR LITS OF HAGERSTOWN - 1-70	21-0179 US 40A
1.12	1-70 - 1034 IN BONDSDR	21-0187 US 40A
2.41	1034 IN BONDSDR - NEW COUNTY LINE	21-0199 US 40A
4.18	SOUTHERN AVE IN HAGERSTOWN - BEGIN ANTIETAN CREEK RR	21-0209 MD 60
0.99	1040 W OF LETTERSBURG - 1040 N OF LETTERSBURG	21-0212 MD052
0.19	LUCKY FORGE RD - ROAD END NEAR PENNA STATE LINE	21-0212 MD052
1.00	1244 N OF SANDY HOOK EA - 10340	21-0232 MD180
0.24	10180 TO ROAD END	21-0238 MD180
0.43	10180 STA - END SANDY HOOK BRIDGE	21-0249 US440

CONTROL ROUTE SECTION NUMBER	DESCRIPTION OF CONTROL SECTION	MILEAGE
21-026P US522	BEGIN POTOMAC RIVER BRIDGE IN WEST VA - I-70 IN HANCOCK	1.38
21-026R US522	MD0144A TO US0522	0.14
21-027S MD845A	MD34 - MD34 AT KEEDYSVILLE & SPUR - ROAD END	1.25
21-027R MD845A	MD843A TO ROAD END	0.10
21-027S MD845B	MD34 S OF KEEDYSVILLE - ROAD END	0.13
21-029S MD 56	ERNSTVILLE RD AT BIG POOL - MD 68	7.90
21-030S MD 57	US40 AT ST PAULS CHURCH - PENNA STATE LINE	4.92
21-031S MD 58	MD 63 AT CEARFOSS - END SRC MAINT IN HAGERSTOWN	3.49
21-033S MD 62	MD804B @ CHEWSVILLE - MD60 @ LEITERSBURG	3.94
21-034S MD843	RD END N OF I-81 - S LIMITS OF WILLIAMSPORT	0.23
21-034S MD843D	MD63 - ROAD END SOUTH OF I-81	0.16
21-035S MD804A	MD64 AT CAVETOWN - MD66	0.33
21-035S MD804B	MD64 - MD64 AT CHEWSVILLE	0.98
21-035R MD804B	MD804B TO MD64	0.05
21-036S MD847A	S OF MD846C @ RINGGOLD - MD64 NEAR PENNA LINE	0.73
21-036S MD847B	MD64 S OF RINGGOLD - MD418 AT RINGGOLD	0.56
21-036S MD847C	MD64 S OF RINGGOLD - MD64	0.45
21-036S MD847D	WELTY CHURCH ROAD NORTHERLY - ROAD END	0.14
21-036S MD847E	MD64 N OF SMITHSBURG - MD64	0.27
21-037S MD 65	MD68 @ LAPPANS - SOUTH LIMTS HAGERSTOWN	5.00
21-038S MD 65	MD34 @ SHARPSBURG - MD68 @ LAPPANS	6.73
21-039S MD910A	ROAD END - ROAD END WITH BLACK ROCK RD TO MD66	0.31
21-039S MD910B	MD 66 NORTH OF I-70 - RD END NEAR BEAVER CREEK FISH HATCHERY	0.15
21-039S MD910C	ROAD END - ROAD END WITH SPUR TO MD 66 N OF I-70	0.20

SECTION NUMBER	CONTROL ROUTE	DESCRIPTION OF CONTROL SECTION	MILEAGE
21-0500	MD 52	WEST POTOMAC RIVER BRIDGE IN WEST VI - 1-70 TO HANCOCK	1.98
21-0501	MD 52	MD 52A TO MD 52B	0.14
21-0502	MD 52	MD 52A - MD 52 AT KEEDYSVILLE & SPUR - ROAD END	1.12
21-0503	MD 52	MD 52A TO ROAD END	0.10
21-0504	MD 52	MD 52A 2 OF KEEDYSVILLE - ROAD END	0.13
21-0505	MD 52	FRISTVILLE RD AT BIG ROCK - MD 52	7.90
21-0506	MD 52	ROAD AT ST PAULS CHURCH - PENNA STATE LINE	4.92
21-0507	MD 52	RD 64 AT CEDARFORS - END SEC MAINT IN HAGERSTOWN	3.12
21-0508	MD 52	MD 52A & CHEWYSVILLE - MD 52 LETTERSBURG	7.94
21-0509	MD 52	RD END N OF I-81 - S LIMITS OF WILLIAMSPORT	0.12
21-0510	MD 52	MD 52 - ROAD END SOUTH OF I-81	0.10
21-0511	MD 52	MD 52 AT CAWETOWN - MD 52	0.12
21-0512	MD 52	MD 52 - MD 52 AT CHEWYSVILLE	7.98
21-0513	MD 52	MD 52A TO MD 52	0.02
21-0514	MD 52	E OF MD 52 & RINGOLD - MD 52 NEAR PENNA LINE	0.13
21-0515	MD 52	MD 52 2 OF RINGOLD - MD 52 AT RINGOLD	0.10
21-0516	MD 52	MD 52 2 OF RINGOLD - MD 52	0.12
21-0517	MD 52	ELTY CHURCH ROAD NORTHERLY - ROAD END	0.14
21-0518	MD 52	MD 52 N OF SMITHSBURG - MD 52	0.12
21-0519	MD 52	MD 52 & LAPPAS - SOUTH LIMITS HAGERSTOWN	8.00
21-0520	MD 52	MD 52 & SHARPSBURG - MD 52 & LAPPAS	4.72
21-0521	MD 52	ROAD END - ROAD END WITH BLACK ROCK RD TO MD 52	0.11
21-0522	MD 52	RD 68 NORTH OF I-70 - RD END NEAR BELVER CREEK FISH HATCHERY	0.12
21-0523	MD 52	ROAD END - ROAD END WITH SPUR TO MD 52 OF I-70	0.10

CONTROL ROUTE SECTION NUMBER	DESCRIPTION OF CONTROL SECTION	MILEAGE
21-040S MD 66	US40 ALT @ BOONSBORO - US 40 @ WAGNERS CROSSROADS	4.30
21-041S MD858A	US40ALT SOUTH OF BOONSBORO - ROAD END	0.07
21-041S MD858B	MD67 SOUTH OF US40ALT - ROAD END	0.25
21-041S MD858C	ROAD END S OF KING RD - ROAD END N OF NETZ RD	1.06
21-041S MD858D	MD67 N OF MARBLE QUARRY RD - MD67 AT RENO MONU RD	1.11
21-041S MD858E	ROAD END SOUTH OF LOCUST GROVE - ROAD END NORTH OF PARK HALL ROAD	1.12
21-041S MD858F	MD67 - MD67 S OF LOCUST GROVE	1.02
21-041R MD858F	MD67 TO MD858F	0.08
21-041S MD858G	MD67 N OF GAPLAND - ROAD END	0.58
21-041S MD858H	MD67 AT GAPLAND - MD67 N OF GAPLAND & SPUR-RD END	0.65
21-041R MD858H	MD858H TO ROAD END	0.09
21-041S MD858J	RD/END NORTHERLY - MD67	0.16
21-042S MD 68	MD632 - US40 ALT NORTH OF BOONSBORO	8.10
21-042S MD881	ROAD END EAST OF I-81 - MD68	1.28
21-043S MD844	MD66 AT CAVETOWN - ROAD END E OF WOLFVILLE RD	1.12
21-044S MD 81	F&W COUNTY LINE - END SRC MAINT AT FT RITCHIE	2.05
21-046S MD843A	RD END @ N LIMITS OF WILLIAMSPORT - ROAD END S OF WM RR	0.71
21-046R MD843A	MD843A TO MD63	0.16
21-046S MD843B	RD END N SIDE OF WM R R - RD END S OF I-70	1.12
21-046S MD843C	RD END @ HUYETTS CROSSROAD - RD END N OF US40	0.62
21-046R MD843C	MD843C TO MD63	0.04
21-047S MD846A	MD805A AT LEITERSBURG - MD418 EAST OF LEITERSBURG	0.29
21-047S MD846B	OLD SEC MD418@RINGGOLD W/SPUR TO MD418	0.14
21-050S MD494	MD57 - MD63 AT CEARFOSS	6.04

CONTROL ROUTE SECTION NUMBER	DESCRIPTION OF CONTROL SECTION	MILEAGE
21-0402 MD 66	US40 ALT 3 BOONSHORN - US 40 W WAGNER'S CROSSROAD	9.10
21-0412 MD 68A	US40ALT SOUTH OF BOONSHORN - ROAD END	0.07
21-0412 MD 68B	ROAD SOUTH OF US40ALT - ROAD END	0.53
21-0412 MD 68C	ROAD END 2 OF KING RD - ROAD END N OF NETZ RD	1.06
21-0412 MD 68D	ROAD N OF MARBLE QUARRY RD - ROAD AT KING RD	1.11
21-0412 MD 68E	ROAD END SOUTH OF LOCUST GROVE - ROAD END NORTHERLY	1.12
21-0412 MD 68F	ROAD END SOUTH OF LOCUST GROVE - ROAD END NORTHERLY RANK HALL ROAD	1.02
21-0412 MD 68G	ROAD TO HORNET	0.08
21-0412 MD 68H	ROAD N OF GARLAND - ROAD END	0.78
21-0412 MD 68I	ROAD AT GARLAND - ROAD N OF GARLAND & SPRING END	0.43
21-0412 MD 68J	ROAD TO ROAD END	0.02
21-0412 MD 68K	ROAD NORTHERLY - ROAD	0.18
21-0422 MD 68	US40 - US40 ALT NORTH OF BOONSHORN	8.10
21-0422 MD 68L	ROAD END EAST OF I-61 - ROAD	1.13
21-0432 MD 64	ROAD AT CAVETOWN - ROAD END N OF WILKESVILLE RD	1.12
21-0442 MD 81	RCM COUNTY LINE - END SRC PAINT AT FT RITCHIE	2.02
21-0462 MD 43A	RD END 2 N LIMITS OF WILLIAMSPORT - ROAD END 2 OF M RR	0.11
21-0462 MD 43B	ROAD TO MORA	0.10
21-0462 MD 43C	RD END N SIDE OF M R 2 - RD END 2 OF I-70	1.12
21-0462 MD 43C	RD END 2 HUYETT'S CROSSROAD - RD END N OF US40	0.12
21-0462 MD 43C	ROAD TO MORA	0.04
21-0472 MD 44A	ROAD AT LEITERSBURG - ROAD EAST ON LEITERSBURG	0.29
21-0472 MD 44B	OLD SEC HOOPERINGOOD - ROAD TO MORA	0.14
21-0502 MD 94	ROAD - ROAD AT CLEARCREEK	4.04

CONTROL ROUTE SECTION NUMBER	DESCRIPTION OF CONTROL SECTION	MILEAGE
21-052S MD615	WESTERLY CONNECTION TO I-70 - PENNA ST LINE	2.50
21-056S MD848	RD/END N OF I-70 - MD632	0.14
21-061S MD735	US522/EAST APPROACH/ - END SRC MAINT IN HANCOCK	0.09
21-062P US 11	WEST VIRGINIA ST/L - END POTOMAC RIVER BRIDGE	0.33
21-063S MD 63	MD58 AT CEARFOSS - PENNA STATE LINE	1.58
21-064S MD846C	MD418 @ RINGGOLD - CEMETERY LANE	0.40
21-065S MD 68	S LIMITS CLEAR SPRING - N LIMITS WILLIAMSPORT	7.12
21-066S MD491	MD64 EAST OF SMITHSBURG - F&W COUNTY LINE	4.78
21-067S MD 64	EAST LIMITS HAGERSTOWN - MD77 SE OF SMITHSBURG	7.48
21-068P MD 60	BEGIN ANTIETAM CREEK BR - MD418 AT LEITERSBURG	1.21
21-069P MD 60	MD418 AT LEITERSBURG - PENNA STATE LINE	1.93
21-070S MD 34	BEG POTOMAC RIVER BRIDGE - US40ALT IN BOONSBORO	10.04
21-071I IS 81	US0040 BALTIMORE NATIONAL PIKE - PENNSYLVANIA ST/L	5.24
21-072S MD741	US40ALT SOUTH OF FUNKSTOWN - ROAD END	0.10
21-073S MD767	MD62 NORTH OF CHEWSVILLE - BEARDS CHURCH ROAD	0.21
21-074S MD418	MD60 AT LEITERSBURG - MD64 AT RINGGOLD	2.81
21-074R MD418	MD60 TO MD418	0.12
21-075S MD418	MD64 AT RINGGOLD - PENNA STATE LINE	1.88
21-076S MD 64	MD77 SE OF SMITHSBURG - PENNA STATE LINE	5.33
21-077S MD 66	MD 64 @ CAVETOWN - MD 64 NORTH OF SMITHSBURG	1.86
21-078S MD632	MD63 AT DOWNSVILLE - END SRC MAINT IN HAGERSTOWN	6.68
21-079S MD 77	MD64 SE OF SMITHSBURG - F&W COUNTY LINE	3.10
21-080S MD 63	NORTH LIMITS WILLIAMSPORT - MD58 AT CEARFOSS	7.24
21-081S MD615	BEG SRC MAINT - WESTERLY CONNECTION TO I-70	1.85

SECTION NUMBER	CONTROL ROUTE	DESCRIPTION OF CONTROL SECTION	MILEAGE
51-0525 MD 62	51-0525 MD 62	WESTERLY CONNECTION TO 1-70 - BEAUFORT LINE	0.70
51-0562 MD 68	51-0562 MD 68	ROAD W OF 1-70 - MOORE	0.14
51-0515 MD 63	51-0515 MD 63	SUSSEX EAST APPROACH - END SRC MAINT IN HAMCO	0.40
51-0529 MD 11	51-0529 MD 11	WEST VIRGINIA STYL - END POTOMAC RIVER BRIDGE	0.72
51-0532 MD 63	51-0532 MD 63	ROAD AT GEARROSS - PENNA STATE LINE	1.48
51-0542 MD 60	51-0542 MD 60	ROAD S RINGOLD - CENTURY LANE	0.40
51-0552 MD 68	51-0552 MD 68	N LIMITS CLEAR SPRING - S LIMITS WILLIAMSBURG	7.15
51-0562 MD 61	51-0562 MD 61	ROAD EAST OF SMITHSBURG - F&W COUNTY LINE	4.78
51-0572 MD 64	51-0572 MD 64	EAST LIMITS WAGERSTOWN - MD 72 OF SMITHSBURG	5.46
51-0582 MD 60	51-0582 MD 60	ROAD ANTIETAM CREEK BR - MD 68 AT LEITERSBURG	1.51
51-0602 MD 60	51-0602 MD 60	ROAD AT LEITERSBURG - PENNA STATE LINE	1.93
51-0702 MD 34	51-0702 MD 34	SEC POTOMAC RIVER BRIDGE - US 40 AT INDOORS	10.02
51-0711 IS RT	51-0711 IS RT	US 40 BALTIMORE NATIONAL PIKE - PENNSYLVANIA	8.76
51-0722 MD 61	51-0722 MD 61	US 40 SOUTH OF FUNNSTOWN - ROAD END	0.10
51-0732 MD 67	51-0732 MD 67	ROAD NORTH OF CHESTERVILLE - BEARD CHURCH ROAD	0.51
51-0742 MD 68	51-0742 MD 68	ROAD AT LEITERSBURG - MD 68 AT RINGOLD	2.81
51-0748 MD 68	51-0748 MD 68	ROAD TO MOORE	0.15
51-0752 MD 68	51-0752 MD 68	ROAD AT RINGOLD - PENNA STATE LINE	2.88
51-0762 MD 64	51-0762 MD 64	MD 72 OF SMITHSBURG - PENNA STATE LINE	2.33
51-0772 MD 64	51-0772 MD 64	MD 64 S CAVETOWN - MD 64 NORTH OF SMITHSBURG	0.70
51-0782 MD 63	51-0782 MD 63	ROAD AT DOWNVILLE - END SRC MAINT IN WAGERSTOWN	6.48
51-0782 MD 72	51-0782 MD 72	ROAD S OF SMITHSBURG - F&W COUNTY LINE	4.10
51-0802 MD 63	51-0802 MD 63	NORTH LIMITS WILLIAMSBURG - MD 68 AT GEARROSS	7.24
51-0812 MD 63	51-0812 MD 63	SEC SRC MAINT - WESTERLY CONNECTION TO 1-70	1.52

CONTROL ROUTE SECTION NUMBER	DESCRIPTION OF CONTROL SECTION	MILEAGE
21-083R IS 70	SP BETWEEN TONOLWAYCREEK AND MILLSTONE	1.24
21-084S MD 67	MD858 ^J K N OF WEAVERTON - US40ALT S OF BOONSBORO	12.31
21-085P US 40	MD0063 - IS0081	2.77
21-086R IS 81	INTERCHANGE RAMPS AT I-81 AND US40	2.15
21-087I IS 81	IS0070 - US0040 BALTIMORE NATIONAL PIKE	3.23
21-088R IS 81	INTERCH. RAMPS @ I-81&PENNA STATE LINE	0.39
21-089R IS 81	INTERCHANGE RAMPS @ I-81 & SHOWALTER RD	1.61
21-090R IS 81	INTERCHANGE RAMPS AT I-81 & MAUGANS AVE	0.71
21-091R IS 81	INTERCH. RAMPS @ I-81&MAUGANSVILLE RD.	0.41
21-092R IS 81	INTERCHANGE RAMPS AT I-81 AND MD58	1.50
21-093P US 40	IS0081 - CANNON AVE IN HAGERSTOWN	2.18
21-094S MD878	OLD SECTION MD58 AT INTERCHANGE OF I-81	0.11
21-095S MD340	US0340 - CD0626 SANDY HOOK RD	0.09
21-095P US340	END SANDY HOOK BRIDGE - FREDERICK CO/L	1.88
21-096S MD 67	US340 - MD858I N OF WEAVERTON <i>Abandoned</i>	0.23
21-097S MD 63	MD65 N OF TILGHMANTOWN - NORTH LIMITS WILLIAMSPORT	6.77
21-098S MD 68	I-81 S OF WILLIAMSPORT - MD632	2.20
21-099S MD 68	N LIMITS WILLIAMSPORT - I-81 S OF WILLIAMSPORT	0.17
21-100I IS 70	PENNA AND MD STATE LINE - US0040 NATIONAL PIKE	0.63
21-101I US 40	IS0070 US0040 N OF HANCOCK - IS0070 US0040 AT PARKHEAD SEE IS0070	0.00
21-101I IS 70	US0040 NATIONAL PIKE - US0040 NATIONAL PIKE	8.63
21-102I IS 70	US0040 NATIONAL PIKE - MD0068 CLEARSPRING RD	8.59
21-103I IS 70	MD0068 CLEARSPRING RD - IS0081	8.18
21-104I IS 70	IS0081 - MD0065 SHARPSBURG PIKE	3.45

SECTION NUMBER	CONTROL ROUTE	DESCRIPTION OF CONTROL SECTION	MILEAGE
51-1041 12 70		12001 - HOODES SHARPSBURG PIKE	1.43
51-1041 12 70		HOODES CLEARSPRING RD - 12001	0.18
51-1031 12 70		US040 NATIONAL PIKE - HOODES CLEARSPRING RD	0.19
51-1011 12 50		US040 NATIONAL PIKE - US040 NATIONAL PIKE PARKHEAD SEE 12070	0.03
51-1011 02 60		12070 US040 N OF HANCOCK - 12070 US040 N PARKHEAD SEE 12070	0.20
51-1001 12 70		PENNA AND MD STATE LINE - US040 NATIONAL PIKE	0.13
51-0992 MD 68		4 MILES WILLIAMSPORT - I-81 S OF WILLIAMSPORT	0.17
51-0982 MD 68		I-81 S OF WILLIAMSPORT - MD68	0.20
51-0972 MD 63		MD68 N OF TILGHANSTOWN - WORTH LINTZ	0.77
51-0962 MD 67		I-81 - HORSE N OF HEVERTON	0.23
51-0952 US040		END SANDY HOOK BRIDGE - FREDERICK COVE	1.45
51-0952 MD40		US040 - CHOICE SANDY HOOK RD	0.09
51-0942 MD78		OLD SECTION HORR AT INTERCHANGE ON I-81	0.11
51-0932 US 40		12001 - CANYON AVE IN WAGGESTOWN	2.12
51-0922 12 81		INTERCHANGE RAMP AT I-81 AND MD88	1.70
51-0912 12 81		INTERCH. RAMP 2 I-81/2 GANAVILLE RD.	0.41
51-0902 12 81		INTERCHANGE RAMP AT I-81 & HAUGANS AVE	0.71
51-0892 12 81		INTERCHANGE RAMP 2 I-81 & SHOMALTER RD	1.61
51-0882 12 81		INTERCH. RAMP 2 I-81/2 PENNA STATE LINE	0.38
51-0871 12 81		12070 - US040 BALTIMORE NATIONAL PIKE	0.29
51-0862 12 81		INTERCHANGE RAMP AT I-81 AND US40	2.12
51-0852 US 40		HOODES - 12081	0.17
51-0842 MD 67		HORSE N OF HEVERTON - US040 S OF BOWNSBORO	12.77
51-0832 12 70		RD BETWEEN TONOLWYCKER AND WILSTNR	1.22

CONTROL ROUTE SECTION NUMBER	DESCRIPTION OF CONTROL SECTION	MILEAGE
21-105I IS 70	MD0065 SHARPSBURG PIKE - US0040 BALTIMORE NATIONAL PIKE	2.62
21-106I IS 70	US0040 BALTIMORE NATIONAL PIKE - MD0066 MAPLEVILLE RD	2.63
21-107I IS 70	MD0066 MAPLEVILLE RD - WASHINGTON AND FREDERICK CO/L	4.11
21-108R IS 70	RAMPS AT US 40 AND 522 AT HANCOCK	2.13
21-109R IS 70	SPURS AT MD 56	1.17
21-110R IS 70	SPURS AT MD 68	1.89
21-111R IS 70	SPURS AT MD 63	1.30
21-112R IS 70	SPURS AT MD 81	5.02
21-113R IS 70	SPURS AT MD 65	1.19
21-114R IS 70	SPURS AT US 40	2.38
21-115R IS 70	RAMPS AT MD 66	0.91
21-116R MD907	US40-END SRC MAINT NEAR PARK HEAD	0.75
21-117S MD894	MD144A NORTHERLY - ROAD END IN HANCOCK	0.64
21-118P US 40	ALLEGANY CO/L - IS0070 US0040 N OF HANCOCK	10.85
21-119S MD 56	US 40 - ERNSTVILLE RD AT BIG POOL	1.66
21-120R MD893	BEGIN SRC MAINT/E SIDE I-81/ PENNA/STL	1.07
21-121I IS 81	WEST VIRGINIA ST/L - MD0068	0.89
21-122I IS 81	MD0068 - US0011 WILLIAMSPORT PIKE	1.48
21-123I IS 81	US0011 WILLIAMSPORT PIKE - IS0070	1.28
21-124R IS 81	INTERCHANGE RAMPS AT I-81 AND MD68	0.62
21-125R IS 81	INTERCHANGE RAMPS AT I-81 AND US11	1.77
21-126R IS 81	INTERCHANGE RAMPS @ I-81 & HALFWAY BLVD	1.02
21-127R MD843E	MD843B - RD END S OF I-70	0.31
21-127R MD843F	RD END - MD63-RD END/N OF I-70	0.36

MILEAGE	DESCRIPTION OF CONTROL SECTION	CONTROL ROUTE SECTION NUMBER
2.12	WOODS SHARPSBURG PIKE - US2000 BALTIMORE NATIONAL PIKE	21-1001 12 70
2.03	US2000 BALTIMORE NATIONAL PIKE - WOODS HARLEVILLE RD	21-1001 12 70
4.11	WOODS HARLEVILLE RD - WASHINGTON AND TRENTON COAL	21-1001 12 70
2.13	RAMP AT 02 40 AND 022 AT HANCOCK	21-1008 12 70
1.17	SPUR AT MD 88	21-1008 12 70
1.19	SPUR AT MD 88	21-1108 12 70
1.10	SPUR AT MD 83	21-1118 12 70
2.05	SPUR AT MD 81	21-1158 12 70
1.19	SPUR AT MD 82	21-1178 12 70
2.38	SPUR AT US 60	21-1148 12 70
0.81	RAMP AT MD 88	21-1158 12 70
0.13	US40-EM SRG MAINT NEAR PARK HEAD	21-1108 MD 70
0.44	ROAD NORTHERLY - ROAD END IN HANCOCK	21-1178 MD 88
10.12	ALLEANY COVE - US2000 US2000 N OF HANCOCK	21-1188 02 40
1.20	US 60 - BRISTVILLE RD AT 818 POOL	21-1198 MD 88
3.07	BEGIN SRG MAINTIVE SIDE I-81 - PENNSYLV	21-1208 MD 88
0.99	WEST VIRGINIA STYL - WOODS	21-1211 12 81
1.18	WOODS - US2001 WILLIAMSPORT PIKE	21-1221 12 81
1.30	US2001 - WILLIAMSPORT PIKE - US2000	21-1231 12 81
0.65	INTERCHANGE RAMP AT I-81 AND MD 88	21-1248 12 81
1.17	INTERCHANGE RAMP AT I-81 AND US11	21-1258 12 81
1.02	INTERCHANGE RAMP - I-81 A HIGHWAY DEVD	21-1268 12 81
0.31	HUBBARD - RD END OF I-40	21-1278 MD 83
0.20	RD END - MD 83 - RD END OF I-40	21-1278 MD 83

CONTROL ROUTE SECTION NUMBER	DESCRIPTION OF CONTROL SECTION	MILEAGE
21-1305 MD 66	US 40 @ WAGNERS CROSSROADS - MD 64 @ CAVETOWN	6.11
21-1315 MD911	ROAD END NEAR WILLIAMSPORT - END SRC MAINT AT MOSBY DRIVE	0.79
MAINLINE COUNTY TOTAL		297.91
NON-MAINLINE COUNTY TOTAL		30.93

21-132 Md 67 U.S. 340 to Yarrowburg Rd. and Spurs

21-133 Md 67 Yarrowburg Rd to Md 858-J

21-134 Md 67 Interchange Spurs at U.S. 340

21-84 Md 858 I Spur to Md 67 to Rd End N. of Sandy Hook Rd.
North of Yarrowburg Rd

21-84 Md 858-J Md 67_A to Md 67 North of Brownsville Rd.

21-84 Md 858-J Spurs

21-41 Md 858-I Spur

21-~~132~~ Md ~~67~~ ~~Spurs~~

SECTION NUMBER	CONTROL ROUTE	DESCRIPTION OF CONTROL SECTION	ACRES
51-1305 MD 94		HS 40 S BARNER'S CROSSROADS - MD 94 S DIVISION	0.11
51-1315 MD 91		ROAD END BEAR WILLIAMSBURG - END 2ND MAINT ST MOSSY DRIVE	0.79

WASHINGTON COUNTY TOTAL 0.90 ACRES
 NON-WASHINGTON COUNTY TOTAL 0.79 ACRES

CONTROL ROUTE SECTION NUMBER	DESCRIPTION OF CONTROL SECTION	MILEAGE
22-002P MD 12	WIE&WD COUNTY - SOUTHEAST LIMITS SALISBURY	6.53
22-003S MD675B	US13 - DELAWARE ST LINE WITH SPUR TO ROAD END	2.21
22-004P US 13	NORTH LIMITS SALISBURY - MD STATE POLICE BARRACKS	2.81
22-005P US 13	SOUTH LIMITS SALISBURY - NORTH LIMITS SALISBURY	2.91
22-006P US 13	MAIN ST IN FRUITLAND - SOUTH LIMITS SALISBURY	1.99
22-007p US 13	S&WI COUNTY LINE - MAIN ST IN FRUITLAND	2.66
22-008P US 50	DOR CO/L - MD0670	10.39
22-009P US 50	MD0670 - MD0349	4.48
22-011S MD346	EAST LIMITS SALISBURY - MD353 IN PITTSVILLE	9.03
22-012S MD346	MD353 IN PITTSVILLE - WIE&WD COUNTY LINE	5.09
22-013P MD313	US50 AT MARDELA SPRINGS - D&WI COUNTY LINE	6.58
22-016S MD347	MD349 SOUTH OF QUANTICO - US50 EAST OF HEBRON	6.92
22-017S MD348	MD313 IN SHARPTOWN - DELAWARE STATE LINE	1.73
22-019S MD349	MD347 S OF QUANTICO - W LMTS OF SALISBURY	7.07
22-020S MD349	TYASKIN ROAD - MD347 S OF QUANTICO	9.10
22-021S MD349	BEG SRC MAINT @ JONES CREEK - TYASKIN ROAD	6.04
22-022S MD350	EAST LIMITS SALISBURY - AIRPORT RD	3.16
22-023S MD350	AIRPORT RD - MD354 AT POWELLVILLE	8.46
22-026S MD352	CAPITOLA AND WHITEHAVEN ROADS - MD349	6.61
22-027S MD353	MD346 IN PITTSVILLE - DELAWARE STATE LINE	4.60
22-028S MD354	WIE&WD COUNTY LINE - MD346 IN WILLARDS	7.34
22-029S MD352	MD349 @ COXS CORNER - CAPITOLA AND WHITEHAVEN ROADS	3.46
22-030S MD 54	DELAWARE LINE AND MANSON WALLER ROAD - BEG SRC MAINT W OF MELSON LINE ROAD	1.33
22-031S MD 54	MD313 AT MARDELA SPRINGS - DELAWARE LINE AND MANSON WALLER ROAD	3.29

SECTION NUMBER	CONTROL ROUTE	DESCRIPTION OF CONTROL SECTION	MILEAGE
55-0054 MD 15		MICHIGAN COUNTY - SOUTHWEST LIMITS TALLSBURY	4.73
55-0053 MD 15		US 13 - DELAWARE ST LINE - 1TH SPUR TO ROAD RHO	3.51
55-0049 US 13		NORTH LIMITS TALLSBURY - MD STATE POLICE BARRACK	7.77
55-0052 US 13		SOUTH LIMITS TALLSBURY - NORTH LIMITS TALLSBURY	5.91
55-0068 US 13		MAIN ST IN FRUITLAND - SOUTH LIMITS TALLSBURY	1.19
55-0053 US 13		SEMI COUNTY LINE - MAIN ST IN FRUITLAND	3.46
55-0088 US 50		DRP COAL - HOOVER	10.70
55-0089 US 50		HOOVER - HOOVER	4.48
55-0112 MD 58		EAST LIMITS TALLSBURY - HOSS IN PITTSVILLE	4.03
55-0152 MD 58		HOSS IN PITTSVILLE - TOWN COUNTY LINE	2.00
55-0138 MD 58		US 10 AT HARDELL SPRINGS - SEMI COUNTY LINE	4.58
55-0186 MD 58		ROAD SOUTH OF QUANTICO - US 10 EAST OF HERRON	4.73
55-0175 MD 58		MD 58 IN SHARPTON - DELAWARE STATE LINE	1.73
55-0198 MD 58		ROAD 2 OF QUANTICO - LIMITS OF TALLSBURY	7.77
55-0508 MD 58		TYASKIN ROAD - ROAD 2 OF QUANTICO	8.10
55-0512 MD 58		THE REC MAINT 3 LINES GREEN - TYASKIN ROAD	6.14
55-0528 MD 58		EAST LIMITS TALLSBURY - AIRPORT RD	3.70
55-0535 MD 58		AIRPORT RD - HOSS AT POWELLVILLE	4.60
55-0562 MD 58		CARITOLA AND WHITEHAVEN ROADS - MD 58	4.61
55-0575 MD 58		ROAD IN PITTSVILLE - DELAWARE STATE LINE	1.40
55-0582 MD 58		MICHIGAN COUNTY LINE - MD 58 IN WILGARD	7.04
55-0592 MD 58		ROAD 3 CORNER - CARITOLA AND WHITEHAVEN	7.46
55-0502 MD 54		DELAWARE LINE AND MANSON WALKER ROAD - REC 2RD PAINT W OF HERRON LINE ROAD	1.33
55-0512 MD 54		MD 54 AT HARDELL SPRINGS - DELAWARE LINE AND MANSON WALKER ROAD	2.58

CONTROL ROUTE SECTION NUMBER	DESCRIPTION OF CONTROL SECTION	MILEAGE
22-037S MD529	BEGIN SRC MAINT IN FRUITLAND - SOUTH LIMITS OF SALISBURY	2.40
22-038S MD670	MD347 IN HEBRON - US50	1.47
22-044P US 13	MD STATE POLICE BARRACKS - DELAWARE STATE LINE	2.48
22-045S MD374	MD354 - WI&WD COUNTY LINE	1.28
22-046S MD 54	BEG SRC MAINT W OF MELSON LINE ROAD - MD353	4.84
22-047S MD815	MD349 - MD349 W OF SALISBURY	0.84
22-048P US 50	MD0349 - US0013	1.12
22-049P US 50	US0013 - CD0293 MERRITT MILL RD	2.98
22-050P US 50	CD0293 MERRITT MILL RD - CD0248 SIXTY FOOT RD	6.71
22-051P US 50	CD0248 SIXTY FOOT RD - WOR CD/L	5.26
22-052R MD992	PHILLIP MORRIS DR-RD END/N SIDE US50	0.22
22-052R MD992A	HOBBS RD-RD END/S SIDE US50	0.74
22-052R MD992B	US50-END SRC MAINT/S OF PARSONSBURG	0.19
22-052R MD992C	SIXTY FOOT RD-RD END/S SIDE US50/	0.05
22-052R MD992D	FRIENDSHIP RD-RD END/NORTH SIDE US50	0.20
22-052R MD992E	WHITE RICHARDSON RD-RD END/S SIDE US50	0.37
22-053S MD991	WICOMICO RIVER BRIDGE ON W MAIN ST	0.02

MAINLINE COUNTY TOTAL	153.19
NON-MAINLINE COUNTY TOTAL	1.77

22-054 ^{Reloc.} U.S. 13 Exist. U.S. 13 S. of Salisbury to U.S. 50
 22-055 ^{Reloc} U.S. 13 U.S. 50 to Exist. U.S. 13 N. of Salisbury

SECTION NUMBER	CONTROL ROUTE	DESCRIPTION OF GENERAL SECTION	ACREAGE
55-0325	MD325	REC'D SRC MAINT IN FRUITLAND - SOUTH LIMITS RR	2.40
55-0325	MD325	REC'D SRC MAINT W OF WILSON THE ROAD - MD325	1.47
55-0325	MD325	NO STATE POLICE BARRACKS - DELAWARE STATE LINE	2.66
55-0325	MD325	MD325 - WINDOM COUNTY LINE	1.28
55-0325	MD325	REC SRC MAINT W OF WILSON THE ROAD - MD325	4.24
55-0325	MD325	MD325 - MD325 - W OF SALISBURY	0.14
55-0325	MD325	MD325 - US2013	1.15
55-0325	MD325	US2013 - CO2023 - HERBERT HILL RD	2.18
55-0325	MD325	CO2023 - HERBERT HILL RD - CO2024 SIXTY FOOT RT	6.71
55-0325	MD325	CO2024 SIXTY FOOT RT - WINDOM COUL	2.20
55-0325	MD325	PHILIP MORRIS DR - RD ENDS SIDE US20	0.22
55-0325	MD325	MD325 - RD ENDS SIDE US20	0.74
55-0325	MD325	US20 - END SRC MAINTS OF FARMERSBURG	0.19
55-0325	MD325	SIXTY FOOT RD - RD ENDS SIDE US20	0.09
55-0325	MD325	FRIENDSHIP RD - RD ENDS NORTH SIDE US20	0.20
55-0325	MD325	WHITE RICHARDSON RD - RD ENDS SIDE US20	0.17
55-0325	MD325	WINDOM RIVER BRIDGE BY W MAIN ST	0.05

WINDOM COUNTY TOTAL 157.19
 ON-MAINTENANCE COUNTY TOTAL 1.73

CONTROL ROUTE SECTION NUMBER	DESCRIPTION OF CONTROL SECTION	MILEAGE
23-001P MD 12	US113 IN SNOW HILL - WIA&WD COUNTY	10.64
23-002S MD675A	MD250A IN POCOMOKE CITY - S&WD COUNTY LINE @ POCOMOKE CITY	1.56
23-003S MD675A	US 13 - MD250A IN POCOMOKE CITY	0.39
23-004S MD346	US50 SOUTHEAST OF ST MARTIN - MD 818	2.21
23-005S MD346	MD 818 - US 50 NORTHEAST OF BERLIN	1.38
23-006P US 50	US0113 - MD0378 IN OCEAN CITY	7.35
23-007P US113	MD452 AT JONES - DELAWARE STATE LINE	6.55
23-009S MD818	US113 AT SOUTH LIMITS BERLIN - US113 N OF BERLIN	2.62
23-009R MD818	MD818 TO US113SBL	0.08
23-010P US113	NORTH LIMITS SNOW HILL - US50 NORTH OF BERLIN	16.01
23-011P US113	SOUTH LIMITS SNOW HILL - NORTH LIMITS SNOW HILL	1.41
23-012P US113	US13 AT POCOMOKE CITY - SOUTH LIMITS SNOW HILL	11.65
23-013S MD 12	SOUTH LIMITS SNOW HILL - US113 IN SNOW HILL	0.97
23-014S MD709	ROAD END - ROAD END WITH CONNECTION TO MD12	0.26
23-015S MD 12	VIRGINIA STATE LINE - MD366 AT STOCKTON	3.31
23-016S MD250A	MD675A @ POCOMOKE CITY - US13 AT POCOMOKE CITY	0.23
23-017S MD354	MD12 NORTHWEST OF SNOW HILL - WIA&WD COUNTY LINE	7.64
23-018S MD364	S&WD COUNTY LINE - END SRC MAINT	2.72
23-019S MD365	US113 IN SNOW HILL - END SRC MAINT @ PUB LANDING	6.29
23-020S MD703	ROAD END - MD366 EAST OF GOODWILL	0.08
23-021S MD366	MD12 AT STOCKTON - GEORGES ISLAND LANDING	2.86
23-022S MD367	BEG SRC MAINT W OF US113 - DELAWARE STATE LINE	2.62
23-023S MD368	BEG SRC MAINT - MD367 NEAR BISHOPVILLE	0.30
23-025S MD371	BEGIN SRC MAINT - END SRC MAINT @ BROAD ST IN POCOMOKE CI	4.27

MILEAGE	DESCRIPTION OF CONTROL SECTION	CONTROL RITE SECTION NUMBER
10.14	US 13 IN SNOW HILL - WARD COUNTY	23-0014 MO 15
1.46	MOSSA IN ROCOHOKE CITY - JAWO COUNTY LINE & ROCOHOKE CITY	23-0022 MO 15
0.79	US 13 - MOSSA IN ROCOHOKE CITY	23-0022 MO 15
2.71	US 20 SOUTHWEST OF ET MARTIN - RD 810	23-0042 MO 15
1.28	RD 818 - US 20 NORTHEAST OF BEALIN	23-0052 MO 15
7.22	US 20 - MOSSA IN ROCOHOKE CITY	23-0062 MO 15
8.12	US 20 AT JONES - DELAWARE STATE LINE	23-0072 MO 15
2.42	US 20 AT SOUTH LITTLE BEALIN - WEST N OF BEALIN	23-0082 MO 15
0.10	MOSSA TO US 20	23-0092 MO 15
10.01	NORTH LITTLE SNOW HILL - US 20 NORTH OF BEALIN	23-0102 MO 15
7.21	SOUTH LITTLE SNOW HILL - NORTH LITTLE SNOW HILL	23-0112 MO 15
11.02	US 20 AT ROCOHOKE CITY - SOUTH LITTLE SNOW HILL	23-0122 MO 15
0.77	SOUTH LITTLE SNOW HILL - US 20 AT SNOW HILL	23-0132 MO 15
0.26	ROAD END - ROAD END WITH CONNECTION TO MO 15	23-0142 MO 15
1.71	VIRGINIA STATE LINE - MOSSA AT STOCKTON	23-0152 MO 15
0.73	MOSSA - ROCOHOKE CITY - US 20 AT ROCOHOKE CITY	23-0162 MO 15
7.24	RD 810 NORTHEAST OF SNOW HILL - WARD COUNTY LINE	23-0172 MO 15
2.72	WARD COUNTY LINE - END SEC MAINT	23-0182 MO 15
4.22	US 20 IN SNOW HILL - END SEC MAINT & PUB LANDING	23-0192 MO 15
0.78	ROAD END - WARD EAST OF GOODWILL	23-0202 MO 15
7.22	MILL AT STOCKTON - GEORGE'S ISLAND LANDING	23-0212 MO 15
2.42	SEC SEC MAINT W OF US 20 - DELAWARE STATE LINE	23-0222 MO 15
0.70	SEC SEC MAINT - MOSSA AT BEALIN	23-0232 MO 15
4.22	SEC SEC MAINT - END SEC MAINT - ROAD AT STOCKTON	23-0242 MO 15

CONTROL ROUTE SECTION NUMBER	DESCRIPTION OF CONTROL SECTION	MILEAGE
23-026S MD374	WI&WD COUNTY LINE - MD818/MAIN ST/ IN BERLIN	8.70
23-027S MD705	MD376 - MD376 SOUTHEAST OF BERLIN	0.22
23-028S MD377	MD376/BAY ST/ - MD346	0.78
23-029S MD378	ROAD END - US50/CAROLINE ST/	0.40
23-029P MD378	US50/CAROLINE ST/ - ^{MD 528} 15TH STREET IN OCEAN CITY	1.07 1.14
23-030S MD452	US50 - US113 AT JONES	1.64
23-032P MD528	DELAWARE STATE LINE - 26TH STREET	6.86
23-033P MD528	26TH STREET - US50	1.75
23-033S MD528	US50 - MD378/BALTIMORE AVE/ IN OCEAN CITY	0.43
23-034S MD568	MD367 AT BISHOPVILLE - DELAWARE STATE LINE	0.41
23-036S MD589	US50 AT GRAYS CORNER - US113	4.68
23-037S MD610	DALE ROAD SOUTH OF US50 - US113 SOUTH OF DELAWARE STATE LINE	6.53
23-038S MD611	MD376 - US50 WEST OF OCEAN CITY	4.04
23-039S MD626A	MD707A - ROAD END IN WEST OCEAN CITY	0.72
23-039S MD626B	ROAD END IN WEST OCEAN CITY - MD707A	0.08
23-041S MD707A	US50 EAST OF HERRING CREEK - ROAD END	1.89
23-041S MD707B	ROAD END WEST OF MD452 - US50 W OF HERRING CREEK	3.30
23-042S MD707C ✓	ROAD END @ SINEPUXENT BAY - MD378/BALTO AVE/	0.17
23-043S MD708 ✓	MD528 - MD528 IN OCEAN CITY	0.23
23-045S MD756	MD675A IN POCOMOKE CITY - US113	1.44
23-046P US113	US50 NORTH OF BERLIN - MD452 AT JONES	1.88
23-047S MD375	MD374 IN BERLIN - MD818/MAIN ST/IN BERLIN	0.06
23-048S MD346	WI&WD COUNTY LINE - US50 SOUTHEAST OF ST MARTIN	5.67
23-049R US 50	INTERSECTION SPURS AT US113 N OF BERLIN	0.80

SECTION NUMBER	CONTROL ROUTE	DESCRIPTION OF CONTROL SECTION	MILEAGE
23-0262	MO74	WYOMING COUNTY LINE - MONTICELLI STA IN DENNIN	0.70
23-0272	MO78	MO74 - MO78 SOUTHEAST OF WHEELING	0.75
23-0282	MO77	WYOMING COUNTY LINE - MO78	0.70
23-0292	MO78	ROAD END - US20/CAHONLINE STA	0.40
23-0298	MO78	US20/CAHONLINE STA - 10TH STREET IN DEAN CITY	1.17
23-0302	MO78	US20 - US21 AT JONES	1.04
23-0328	MO78	DELAWARE STATE LINE - 30TH STREET	0.10
23-0378	MO78	10TH STREET - US20	1.75
23-0382	MO78	US20 - MONTICELLI/10TH AVEY IN DEAN CITY	0.73
23-0388	MO78	US21 AT BISHOPVILLE - DELAWARE STATE LINE	0.41
23-0392	MO78	US21 AT GRAYS CORNER - US21	0.48
23-0398	MO78	RAIL ROAD SOUTH OF US20 - US21 SOUTH OF DELAWARE STATE LINE	0.73
23-0388	MO77	US20 - US20 WEST OF DEAN CITY	0.20
23-0392	MO78	MO74 - ROAD END IN WEST DEAN CITY	0.75
23-0392	MO78	ROAD END IN WEST DEAN CITY - MO74	0.28
23-0412	MO74	US20 EAST OF HERRING CREEK - ROAD END	1.70
23-0412	MO74	ROAD END WEST OF MANS - US20 - HERRING CREEK	2.00
23-0428	MO74	ROAD END - STEUBENTOWN RAY - MONTICELLI AVEY	0.75
23-0432	MO78	MO74 - ROAD IN DEAN CITY	0.73
23-0432	MO74	MO74 IN PONDOKI CITY - US21	1.44
23-0438	US21	US20 NORTH OF WHEELING - MO74 AT JONES	1.78
23-0442	MO74	MO74 IN DENNIN - MONTICELLI STA IN DENNIN	0.70
23-0442	MO74	WYOMING COUNTY LINE - US20 SOUTHEAST OF ST MARTIN	2.70
23-0448	US 20	INTERSECTION SPURS AT US21 IN DENNIN	0.70

CONTROL ROUTE SECTION NUMBER	DESCRIPTION OF CONTROL SECTION	MILEAGE
23-050S MD 12	MD366 AT STOCKTON - SOUTH LIMITS SNOW HILL	8.27
23-051P US 13	US113 IN POCOMOKE CITY - S&W COUNTY LINE	1.75
23-052P US 13	VIRGINIA STATE LINE - US113 IN POCOMOKE CITY	4.56
23-054S MD611	ASSATEAGUE ISLAND - MD376	4.47
23-055S MD376	MD818/MAIN ST/ IN BERLIN - MD611	4.56
23-056P US 50	WIC CO/L - US0113	7.05
23-057R MD992	US50-RD END/SE OF ST MARTIN	0.25
23-058S MD366	MD675A @ POCOMOKE CITY - MD12 AT STOCKTON	8.39

MAINLINE COUNTY TOTAL	185.32
NON-MAINLINE COUNTY TOTAL	1.13

23-29P	Md 378 U.S. 50 Caroline St. to Md 528	1.14
23-59	Md 387 Spur (1 st Street) Md 378 to Md 528	0.07
23-60	Md 387 Spur (9 th Street) Md 378 to Md 528	0.07
23-61	Md 90 U.S. 50 to Md 589	
23-62	Md 90 Md 589 to Md 528	
23-63	Md 90 Int Spurs at Md 589	
23-64	Md 90 Int Spurs at Reloc. U.S. 113	
23-65	U.S. 113 VL Md 818-A to Md 818-A	

SECTION NUMBER	CONTROL ROUTE	DESCRIPTION OR CENTRAL SECTION	AREA
23-0501	RD 15	ROAD AT STOCKTON - SOUTH LIMITS 2ND WIL	1.75
23-0519	US 13	US 13 IN BUCKHORN CITY - STATE COUNTY LINE	1.75
23-0529	US 13	VIRGINIA STATE LINE - US 13 IN BUCKHORN CITY	4.25
23-0542	RD 11	ASSAQUANOC ISLAND - RD 11	4.00
23-0552	RD 16	WORMLEIGH ST. IN PERU - RD 16	4.00
23-0567	US 20	RT 20 - RT 20	7.00
23-0571	RD 33	23RD AVENUE DR. ST. MARTIN	0.75
23-0582	RD 34	ROAD - BORDMOUTH CITY - ROAD AT STOCKTON	1.75

NON-HIGHWAY COUNTY TOTAL 11.75
 HIGHWAY COUNTY TOTAL 18.75

AS OF JUNE 1971

BALTIMORE CITY

PAGE 1

CONTROL ROUTE
SECTION NUMBER

DESCRIPTION OF CONTROL SECTION

MILEAGE

24-008I IS895 TLL BALTIMORE CITY&AA CD LINES - MORAVIA ROAD 7.50

24-145I IS895 MORAVIA ROAD - PROPOSED IS0095 1.04

MAINLINE COUNTY TOTAL 8.54
NON-MAINLINE COUNTY TOTAL 0.00

24-10 Prop.
Md 695

Easternmost Balto. City Line
to ~~Western~~ Balto. City Line

22 DE JUNE 1951

PALM SPRINGS CITY

PAGE 1

CONTROL NUMBER
SECTION NUMBER

SECTION OF CONTROL SECTION


2A-0001 12895 TEL. CONTROL SECTION - SPRING ROAD

1.24 2A-12821 12895 SPRING ROAD - PROPOSED 12895

NON-PAID COUNTY TOTAL
PAID COUNTY TOTAL

0.00
0.00

Primary



AS OF JUNE 1971

ALLEGANY COUNTY

PAGE 1

CONTROL ROUTE SECTION NUMBER	DESCRIPTION OF CONTROL SECTION	MILEAGE
01-001P US 40	GARRETT CO/L - W CI/L FROSTBURG	1.44
01-002P US 40	W CI/L FROSTBURG - E CI/L FROSTBURG	1.78
01-003P US 40	E CI/L FROSTBURG - MD0053	4.05
01-004P US 40	MD0053 - MD0036 MT SAVAGE RD	4.04
01-005P US 40	MD0036 MT SAVAGE RD - W CI/L CUMBERLAND	0.89
01-011P MD 51	SE LMTS CUMBERLAND - W MD RR AT N BRANCH	3.16
01-012P MD 51	W MD RR AT N BRANCH - BRICE HOLLOW RD	2.74
01-013P MD 51	BRICE HOLLOW RD - WAGNER ROAD AT OLD TOWN	6.70
01-014P MD 51	WAGNER ROAD AT OLD TOWN - END POTOMAC RIVER BRIDGE @ PAW PAW W VA	10.59
01-015P MD 53	US220 AT CRESAPTOWN - US40 AT ALLEGANY GROVE	3.39
01-016P US220	NE LMTS CUMB - PENNA STATE LINE	4.03
01-017P US220	MD53 AT CRESAPTOWN - NE LMTS CUMB	4.32
01-018P US220	RAWLINGS LANE AT RAWLINGS - MD53 AT CRESAPTOWN	4.95
01-029P MD 49	MD 658 - WEST CORP LMTS OF CUMBERLAND	1.77
01-041P MD135A	MD0135 MCCOOLE WESTERNPORT RD - US0220 MCMULLEN HIGHWAY	0.77
01-042P MD942	POTOMAC RIV BR BETW/ W/VA RT28 & US220	0.06
01-050P US220	BEG POTOMAC RI BR - RAWLINGS LANE AT RAWLINGS	9.05
01-053P US 40	CO0504 DOLLY RD - US0040SC	6.12
01-054P MD 51	BEGIN SRC MAINT AT HOWARD STREET - SE LMTS CUMBERLAND	2.60
01-060P US 40	US0040SC - WASHINGTON CO/L	9.98
01-062P MD135	MU0050 LEE ST BEG SRC MAINT - MD0135A IN MC COOLE	5.74
01-064P US 48	US220 - WILLOW BROOK RD	2.54
01-065P US 40	SHADES LA - MD0639 WILLOW BROOK RD	0.11
01-065P US 40	MD0639 WILLOW BROOK RD - CO0504 DOLLY RD	11.95

DATE	DESCRIPTION	AMOUNT
11-28	RECEIVED FROM CONTROL SECTION	11.44
11-27	ARBITT COAL - CIVIL ENGINEERING	1.74
11-26	CIVIL ENGINEERING - CIVIL ENGINEERING	1.74
11-25	CIVIL ENGINEERING - MOORE	4.9
11-24	MOORE - MOORE MT. LAUREL RD	1.7
11-23	MOORE - CIVIL ENGINEERING	0.1
11-22	OF THE CUMBERLAND - W. VA. AT N. BRANCH	3.10
11-21	MOORE - CIVIL ENGINEERING	1.7
11-20	GRICK BULLOCK RD - HAGER ROAD AT OLD TIME	1.70
11-19	AGNER ROAD AT OLD TIME - THE POTOMAC RIVER	10.0
11-18	STATE 2100 PA - VA	3.00
11-17	225 - AT CARRINGTON - ROAD AT ALLIY LANE	4.2
11-16	THE PIT COAL - STATE STATE LINE	4.2
11-15	MOORE AT CARRINGTON - THE PIT COAL	4.2
11-14	AUTING LANE AT CARRINGTON - MOORE AT CARRINGTON	1.7
11-13	MOORE - WEST COAL LTD. OF CUMBERLAND	4.7
11-12	MOORE - MOORE WESTPORT RD - MOORE	1.7
11-11	MOORE - CIVIL ENGINEERING	1.7
11-10	MOORE - CIVIL ENGINEERING	1.7
11-9	MOORE - CIVIL ENGINEERING	1.7
11-8	MOORE - CIVIL ENGINEERING	1.7
11-7	MOORE - CIVIL ENGINEERING	1.7
11-6	MOORE - CIVIL ENGINEERING	1.7
11-5	MOORE - CIVIL ENGINEERING	1.7
11-4	MOORE - CIVIL ENGINEERING	1.7
11-3	MOORE - CIVIL ENGINEERING	1.7
11-2	MOORE - CIVIL ENGINEERING	1.7
11-1	MOORE - CIVIL ENGINEERING	1.7

AS OF JUNE 1971

ALLEGANY COUNTY

PAGE 2

CONTROL ROUTE
SECTION NUMBER

DESCRIPTION OF CONTROL SECTION

MILEAGE

01-066P US 48 MD 53 - US220 3.27

01-070P US220UL US 40 NEAR EVITTS CREEK - DEHAVEN RD 0.77

COUNTY TOTAL 106.81

AS HE TOLD ME
CONTROL UNIT
SERIAL NUMBER

SECTION OF THE CONTROL SECTION

ALLEGEDLY KNOWN

01-0000 12-1-1950

01-0000 12-1-1950 EARLY TYPE - 1950

CON. BY THE...

CONTROL ROUTE SECTION NUMBER	DESCRIPTION OF CONTROL SECTION	MILEAGE
02-001P MD 2	MD0003BU CRAIN HWY - S BALTO CITY/L	3.19
02-002P MD 2	MD0648 AT GLEN BURNIE - MD0003BU CRAIN HWY	1.95
02-003P MD 2	MD0100 MOUNTAIN RD - MD0648 AT GLEN BURNIE	2.38
02-004P MD 2	MD0648 AT SEVERNA PARK - MD0100 MOUNTAIN RD	4.67
02-005P MD 2	US0050 AT REVEL INTERCHANGE - MD0648 AT SEVERNA PARK	5.56
02-010P MD 2	MD214 NEAR STEUARTS CORNER - MD393	3.79
02-011P MD 2	MD408&MD422 AT MT ZION - MD214 NEAR STEUARTS CORNER	8.26
02-013P MD 4	AA&PG COUNTY LINE - MD408 AT WAYSONS CORNER	0.55
02-016p US 50	MD0002 RITCHIE HWY - CD0227 LOG INN RD	4.42
02-016P US301	MD0002 RITCHIE HWY AT REVELL - CD0227 LOG INN RD SEE US0050	0.00
02-019P US 50	PG CD/L - MD0450 ANNAPOLIS RD	8.76
02-019P US301	PRINCE GEORGES CD/L - MD0450 ANNAPOLIS RD SEE US0050	0.00
02-020P MD175	MD0010 BALTO WASH PKWY - HOWARD CD/LN	1.43
02-023P MD 3	MD175 NEAR MILLERSVILLE - MD178	1.75
02-024P MD 3	AA&PG COUNTY LINE - MD175 NEAR MILLERSVILLE	5.60
02-024P MD450	PG/AA CD/L - MD0003 CRAIN HWY SEE MD0003	0.00
02-026P MD 3	BALTIMORE BELTWAY AND BALTO WASH EXP - AA&B COUNTY LINE	0.87
02-028P MD 10	MD46/FRIENDSHIP AIRPORT RD/ - I-695 BALTIMORE BELTWAY	2.02
02-029P MD 46	BEG SRC MAINT AT FRIENDSHIP AIRPORT - BALTO/WASH EXP	2.34
02-030P MD 10	MD176 - MD46/FRIENDSHIP AIRPORT RD/	3.29
02-032P MD 10	BEG SRC MAINT S OF MD175 - MD176	2.80
02-034P MD781	MD 2 /RITCHIE HWY/ - MD3 (GLEN BURNIE BY-PASS)	0.97
02-035P MD 3	BALTIMORE BELTWAY & GLEN BURNIE BYPASS - BALTIMORE BELTWAY AND BALTO WASH EXP	1.95
02-103P MD 2	US0050 AT SOLOMONS ISLAND RD - US0050 AT REVEL INTERCHANGE SEE US0050	0.00

LINE NO.	DESCRIPTION	AMOUNT	CREDIT BALANCE
1
2
3
4
5
6
7
8
9
10
11
12
13
14
15
16
17
18
19
20
21
22
23
24
25
26
27
28
29
30

CONTROL ROUTE SECTION NUMBER	DESCRIPTION OF CONTROL SECTION	MILEAGE
02-103P US 50	MD0450 ANNAPOLIS RD - MD0002 RITCHIE HWY	3.69
02-103P US301	MD0450 ANNAPOLIS RD - MD0002 RITCHIE HWY AT REVELL SEE US0050	0.00
02-104P MD 70	US0050 - EAST END COLLEGE CREEK BRIDGE	1.31
02-105P MD 2	MD393 - US0050 AT SOLOMONS ISLAND RD	1.12
02-107P US 50 TLL	CD0227 LOG INN RD - QA CD/L	3.28
02-107P US301 TLL	CD0227 LOG INN RD - QUEEN ANNES CD/L SEE US0050	0.00
02-109P MD 3	MD3BUS SOUTH OF GLEN BURNIE - BALTIMORE BELTWAY & GLEN BURNIE BYPASS	5.59
02-132P MD 3	MD178 - MD3BUS SOUTH OF GLEN BURNIE	4.05
02-142P MD 4	MD408 AT WAYSONS CORNER - AA&C COUNTY LINE	4.24
02-155P MD100	MD0002 RITCHIE HWY - MD0003 CRAIN HWY	3.18
02-159P MD 2	AA&C COUNTY LINE - MD408&MD422 AT MT ZION	8.14
02-172P MD100	MD0177 MOUNTAIN RD - MD0002 RITCHIE HWY	5.36

COUNTY TOTAL 106.51

SECTION NUMBER	DESCRIPTION OF CAPITAL EXPENDITURE	AMOUNT
02-1000	ROADS - BRANFORD RD - WOODS RICHIE HWY	1.00
02-1001	ROADS - BRANFORD RD - WOODS RICHIE HWY AT LEVEL SEE 02000	1.00
02-1002	ROADS - EAST END COURSE CROSS BRIDGE	1.00
02-1003	ROADS - WOODS AT SPANISH LAIN RD	1.00
02-1004	ROADS - WOODS AT SPANISH LAIN RD - 4A CONT	1.00
02-1005	ROADS - WOODS AT SPANISH LAIN RD - QUEEN STARS CWA	1.00
02-1006	ROADS - SOUTH OF GREEN BOWL - WALTERS BELWAY	1.00
02-1007	ROADS - SOUTH OF GREEN BOWL	1.00
02-1008	ROADS AT WYTHAM TUNNIE - 1A2C CULTY LINE	1.00
02-1009	ROADS - WYTHAM TUNNIE - WOODS RICHIE HWY	1.00
02-1010	ROADS - WYTHAM TUNNIE - WOODS RICHIE HWY	1.00
02-1011	ROADS - WYTHAM TUNNIE - WOODS RICHIE HWY	1.00

CITY OF ...

CONTROL ROUTE SECTION NUMBER	DESCRIPTION OF CONTROL SECTION	MILEAGE
03-001P MD 3	AA&B COUNTY LINE - BALTO CITY LINE	1.42
03-002P US 1	B&H COUNTY LINE - WASHINGTON BLVD	0.91
03-003P US 1	WASHINGTON BLVD - BALTIMORE CITY LINE (SOUTH)	2.88
03-004P US 1	N BALTO CITY LINE - CO1400 JOPPA RD	4.10
03-005P US 1	CO1400 JOPPA RD - BALTO/HAR CO/L	6.94
03-007P MD 26	MCDONOUGH LANE - BALTIMORE CITY LINE	5.09
03-008P MD 26	E END PATAPSCO RESERVOIR BRIDGE - MCDONOUGH LANE	5.40
03-009P MD 30	US140 IN REISTERSTOWN - MD128/BUTLER RD/	0.38
03-010P MD 30	MD128/BUTLER RD/ - JESSUP SPRING ROAD AT MONTROSE SCHOOL	1.57
03-011P MD 30	JESSUP SPRING ROAD AT MONTROSE SCHOOL - B&CL CO LINE	5.53
03-012P US 40	IS0695 BALTIMORE BELTWAY - W BALTIMORE CI/L	1.55
03-013P US 40	HOWARD CO/L - IS0695 BALTIMORE BELTWAY	2.40
03-014P US 40	E BALTIMORE CI/L - MD0781 BALTIMORE BELTWAY	2.77
03-015P US 40	MD0781 BALTIMORE BELTWAY - MD0700 MARTIN BLVD	1.36
03-016P US 40	MD0700 MARTIN BLVD - HARFORD CO/L	7.51
03-017P MD 45	BALTO CITY LINE - ALLEGHENY AVE IN TOWSON	2.10
03-018P MD 45	I-695/BALTO BELTWAY/ - BEGIN RAILROAD UNDERPASS @ COCKEYSVILLE	5.08
03-019P MD 45	BEGIN RAILROAD UNDERPASS @ COCKEYSVILLE - BEAVER DAM RUN	0.28
03-020P MD 45	BEAVER DAM RUN - SHAWAN RD/CO198/	0.78
03-024P US140	BALTO CITY LINE - OLD COURT ROAD	1.28
03-025P US140	OLD COURT ROAD - WOODLEY AVE AT REISTERSTOWN	7.90
03-026P US140	WOODLEY AVE AT REISTERSTOWN - MD30 /HANOVER PIKE/ @ REISTERSTOWN	0.91
03-027P US140	MD30 /HANOVER PIKE/ @ REISTERSTOWN - B&CL COUNTY LINE	2.58
03-032P MD150	BALTO CITY LINE - MD151/NORTH PT BLVD/	0.80

SECTION NUMBER	DESCRIPTION OF CONTROL SECTION	SECTION NUMBER
03-001R	03	03-001R
03-002R	01	03-002R
03-003R	04	03-003R
03-004R	01	03-004R
03-005R	02	03-005R
03-006R	00	03-006R
03-007R	00	03-007R
03-008R	00	03-008R
03-009R	00	03-009R
03-010R	00	03-010R
03-011R	00	03-011R
03-012R	02	03-012R
03-013R	02	03-013R
03-014R	02	03-014R
03-015R	02	03-015R
03-016R	02	03-016R
03-017R	02	03-017R
03-018R	00	03-018R
03-019R	00	03-019R
03-020R	00	03-020R
03-021R	00	03-021R
03-022R	00	03-022R
03-023R	00	03-023R
03-024R	00	03-024R
03-025R	00	03-025R
03-026R	00	03-026R
03-027R	00	03-027R
03-028R	00	03-028R

CONTROL ROUTE SECTION NUMBER	DESCRIPTION OF CONTROL SECTION	MILEAGE
03-034P MD150	MD151/NORTH PT BLVD/ - BEGIN BACK RIVER BRIDGE	1.47
03-035P MD150	BEGIN BACK RIVER BRIDGE - END BACK RIVER BRIDGE	0.28
03-036P MD150	END BACK RIVER BRIDGE - EASTERN AVE	1.36
03-037P MD150	EASTERN AVE - MD700/MARTIN BLVD/	2.00
03-039P MD151	BALTO CITY LINE - MD150	0.72
03-040P MD151	MD150 - WISE AVE	4.16
03-041P MD151	WISE AVE - END SRC MAINTENANCE IN SPARROWS POINT	3.23
03-042P MD700	MD150 - US40 WITH SPURS AT US40	2.17
03-073P MD139	BALTO CITY LINE - MD134	0.74
03-080P MD146	MD0045 YORK RD IN TOWSON - IS0695 BALTO BELTWAY	0.82
03-082P MD147	N BALTIMORE CITY LINE - CO3794 JOPPA RD	1.97
03-083P MD147	CO3794 JOPPA RD - BALTIMORE AND HARFORD CO LINE	8.88
03-100P MD542	BALTIMORE CITY LINE - TAYLOR AVENUE	1.00
03-101P MD542	TAYLOR AVENUE - CROMWELL BRIDGE ROAD	1.64
03-119P MD 45	ALLEGHENY AVE IN TOWSON - I-695/BALTO BELTWAY/	1.01
03-120P MD139	MD134 - I-695/BALTO BELTWAY/	2.81
03-121P IS895 TLL	HD & BALTO COUNTY LINE - IS0695 BALTIMORE BELTWAY	2.41
03-123P US 1AL	US1 SOUTHWESTERN BLVD/NB LANE/ - BALTIMORE CITY LINE (END SECTION 2)	2.74
03-181P MD 41	I-695/BALTO BELTWAY/ - JOPPA ROAD	0.23
03-184P MD 43	I-95 - US40 AT WHITE MARSH	0.97
03-185P MD 43	CONNECTION TO MD 43 - I-95	0.34
03-189P MD 41	BALTO CITY LINE - I-695/BALTO BELTWAY/	2.31
03-192P MD781	I-95 - US40 PULASKI HWY	1.48
03-200P MD695	MD151 /NORTH POINT BLVD/ - MD150 /EASTERN BLVD/	0.85

COUNTY TOTAL 117.11

AS OF JUNE 1971

CALVERT COUNTY

PAGE 1

CONTROL ROUTE SECTION NUMBER		DESCRIPTION OF CONTROL SECTION	MILEAGE
04-002P MD 2		STOAKLEY RD AT STOAKLEY - MD4 SOUTH OF SUNDERLAND	7.42
04-003P MD 2		MD231 AT PR FREDERICK - STOAKLEY RD AT STOAKLEY	1.64
04-004P MD 2		MD264 E OF PORT REPUBLIC - MD231 AT PR FREDERICK	3.79
04-005P MD 2		CALVERT BEACH RD AT ST LEONARD - MD264 E OF PORT REPUBLIC	3.10
04-006P MD 2		MD497 AT BERTHA - CALVERT BEACH RD AT ST LEONARD	7.69
04-007P MD 2		BEG SRC MAINT AT SOLDMONS ISLAND - MD497 AT BERTHA	6.02
04-008P MD231		EAST END PATUXENT RIVER BRIDGE - MD765A IN PRINCE FREDERICK	5.59
04-009P MD 4		CAL/AA CO/L - MT HARMONY PARIS ROAD	4.57
04-010P MD 4		MT HARMONY PARIS ROAD - MD 2 S OF SUNDERLAND	3.79
04-042P MD231		WEST END PATUXENT RIVER BRIDGE - EAST END PATUXENT RIVER BRIDGE	0.64
04-051P MD 2		MD4 SOUTH OF SUNDERLAND - AA&C COUNTY LINE	4.55

COUNTY TOTAL 48.80

AS OF JUNE 1971

CALVERT COUNTY

ROUTE

CALVERT COUNTY
SECTION NUMBER

DESCRIPTION OF ROUTE SECTION

7.13	STOKLEY RD AT STOKLEY - MDA ROUTE W 2.000000	0A-0000 MD 2
1.18	MD031 AT PATRICKS RD - STOKLEY RD AT STOKLEY	0A-0000 MD 2
2.18	MD031 AT PATRICKS RD - MD031 AT PATRICKS	0A-0000 MD 2
3.10	CALVERT BEACH ROAD AT LEONARD - MD031 AT PATRICKS	0A-0000 MD 2
1.18	MD031 AT PATRICKS - CALVERT BEACH RD AT ST. LEONARD	0A-0000 MD 2
1.18	SEE DIST. AT SPOONERS ISLAND - MD031 AT PATRICKS	0A-0000 MD 2
2.18	EAST END PATRICKS RIVER BRIDGE - MD031 AT PATRICKS	0A-0000 MD 2
4.18	CALVERT COVE - MD HARMONY PARK ROAD	0A-0000 MD 4
2.18	MD HARMONY PARK ROAD - MD 212 OF SUNDERSLAND	0A-0000 MD 4
1.18	EAST END PATRICKS RIVER BRIDGE - EAST END PATRICKS RIVER BRIDGE	0A-0000 MD 2
4.18	MD 212 OF SUNDERSLAND - ASSE COUNTY LINE	0A-0000 MD 2

COUNTY TOTAL

17.10

CONTROL ROUTE SECTION NUMBER	DESCRIPTION OF CONTROL SECTION	MILEAGE
05-001P MD313	MD311 IN GOLDSBORO - CO&QA COUNTY LINE	4.78
05-002P MD313	NORTH LIMITS OF DENTON - MD311 IN GOLDSBORO	10.96
05-003P MD313	THREE BRIDGES RD/NORTH OF FEDERALSBURG - MD621	1.67
05-005P MD313	MD577 AT ALLENS CORNER - MD318 AND MD634 IN FEDERALSBURG	1.21
05-006P MD313	MD621 - MD404 AT ANDERSONTOWN	6.45
05-007P MD328	CO&T COUNTY LINE - MD404 WEST OF DENTON	5.89
05-008P MD404	CO&QA COUNTY LINE - MD312 SOUTH OF DOWNES	3.05
05-009P MD404	MD312 SOUTH OF DOWNES - MD328 AT WEST DENTON	3.56
05-010P MD 16	CO0372 DOUBLE HILLS RD - MD0313	0.00
05-010P MD313	SEE MD0404 MD404 AT ANDERSONTOWN - MD404 /FIFTH STREET/ IN DENTON SEE MD0404	0.00
05-010P MD404	MD313/SIXTH STREET/IN DENTON - MD313 SOUTHEAST OF ANDERSONTOWN	4.57
05-011P MD 16	MD0313 - CO0143 BECK RD AND MD0404 SEE MD0404	0.00
05-011P MD404	MD313 SOUTHEAST OF ANDERSONTOWN - DELAWARE STATE LINE	4.06
05-012P MD313	MD404 /FIFTH STREET/ IN DENTON - NORTH LIMITS OF DENTON	0.56
05-028P MD318	MD0817 DOR/CAROLINE CO/L - MD0313 AND MD0315	5.75
05-030P MD331	MD16 IN PRESTON - CO&T COUNTY LINE	6.45
05-045P MD313	MD315 AND MD318 WEST OF FEDERALSBURG - THREE BRIDGES RD/NORTH OF FEDERALSBURG	1.93
05-052P MD404	MD328 AT WEST DENTON - MD313/SIXTH STREET/IN DENTON	0.87
05-054P MD331	CO&D COUNTY LINE - MD16 IN PRESTON	1.10
05-056P MD313	MD318 AND MD634 IN FEDERALSBURG - MD315 AND MD318 WEST OF FEDERALSBURG	2.23
05-056P MD318	MD0313 AND MD0315 - MD0313 AND MD0634 IN FEDERALSBURG SEE MD0313	0.00
05-057P MD318	MD0313 AND MD0634 IN FEDERALSBURG - MD/DEL ST/L	3.10
COUNTY TOTAL		68.19

CONTROL ROUTE SECTION NUMBER	DESCRIPTION OF CONTROL SECTION	MILEAGE
06-004P MD 27	CL&HO COUNTY LINE - MD144 AT RIDGEVILLE	0.96
06-005P MD 27	MD144 AT RIDGEVILLE - NORTH LIMITS MT AIRY	1.90
06-006P MD 27	NORTH LIMITS MT AIRY - MD26 AT TAYLORSVILLE	6.01
06-007P MD 27	MD26 AT TAYLORSVILLE - EAST LIMITS WESTMINSTER	9.83
06-008P MD 30	B&CL CO LINE - SOUTH LIMITS HAMPSTEAD	1.77
06-009P MD 30	SOUTH LIMITS HAMPSTEAD - NORTH LIMITS OF HAMPSTEAD	1.25
06-010P MD 30	NORTH LIMITS OF HAMPSTEAD - MD27 IN MANCHESTER	3.74
06-011P MD 30	MD27 IN MANCHESTER - PENNSYLVANIA STATE LINE	4.46
06-012P MD 31	CL&F COUNTY LINE - MD75 IN NEW WINDSOR	3.34
06-014P MD 32	MD0027 LIBERTY ST - MD0097 TANEYTOWN PIKE	1.44
06-015P MD 97	MD0032 E OF TANEYTOWN - MD0194 IN TANEYTOWN	1.42
06-016P MD 97	MD0194 IN TANEYTOWN - CARR/FRED CO/L	3.48
06-018P US140	B&CL COUNTY LINE - MD91 AT FINKSBURG	1.36
06-019P MD 97	US0140 WESTMINSTER BYPASS - US0140 AND MD0526 PA AVE EXT SEE US0140	0.00
06-019P US140	MD91 AT FINKSBURG - MD97&MD526 N OF WESTMINSTER	9.07
06-021P US140	MD97&MD526 N OF WESTMINSTER - MD496 /BACHMAN MILL RD/	2.42
06-022P US140	MD496 /BACHMAN MILL RD/ - PENNA STATE LINE	8.03
06-046P MD526	MD32 IN WESTMINSTER - US140 & MD97	0.89
06-050P MD 97	CL&HO COUNTY LINE - MD850H/OLD MD26/ AT DORSEY CROSSROADS	5.60
06-069P MD 32	MD0097 TANEYTOWN PIKE - MD0097 TANEYTOWN PIKE SEE MD0097	0.00
06-069P MD 97	US0140 AND MD0526 PA AVE EXT - MD0032 W OF WESTMINSTER	2.00
06-070P MD 97	MD26 - US0140 WESTMINSTER BYPASS	9.91
06-073P MD 26	MD32 - E END PATAPSCO RESERVOIR BRIDGE	3.78
06-074P MD 26	CL&F COUNTY LINE - MD27 AT TAYLORSVILLE	1.78

SECTION NUMBER	SECTION NAME	SECTION NUMBER
00-0001	SECTION 01 - WEST OF TOWN	00-0001
00-0002	SECTION 02 - WEST OF TOWN	00-0002
00-0003	SECTION 03 - WEST OF TOWN	00-0003
00-0004	SECTION 04 - WEST OF TOWN	00-0004
00-0005	SECTION 05 - WEST OF TOWN	00-0005
00-0006	SECTION 06 - WEST OF TOWN	00-0006
00-0007	SECTION 07 - WEST OF TOWN	00-0007
00-0008	SECTION 08 - WEST OF TOWN	00-0008
00-0009	SECTION 09 - WEST OF TOWN	00-0009
00-0010	SECTION 10 - WEST OF TOWN	00-0010
00-0011	SECTION 11 - WEST OF TOWN	00-0011
00-0012	SECTION 12 - WEST OF TOWN	00-0012
00-0013	SECTION 13 - WEST OF TOWN	00-0013
00-0014	SECTION 14 - WEST OF TOWN	00-0014
00-0015	SECTION 15 - WEST OF TOWN	00-0015
00-0016	SECTION 16 - WEST OF TOWN	00-0016
00-0017	SECTION 17 - WEST OF TOWN	00-0017
00-0018	SECTION 18 - WEST OF TOWN	00-0018
00-0019	SECTION 19 - WEST OF TOWN	00-0019
00-0020	SECTION 20 - WEST OF TOWN	00-0020
00-0021	SECTION 21 - WEST OF TOWN	00-0021
00-0022	SECTION 22 - WEST OF TOWN	00-0022
00-0023	SECTION 23 - WEST OF TOWN	00-0023
00-0024	SECTION 24 - WEST OF TOWN	00-0024
00-0025	SECTION 25 - WEST OF TOWN	00-0025
00-0026	SECTION 26 - WEST OF TOWN	00-0026
00-0027	SECTION 27 - WEST OF TOWN	00-0027
00-0028	SECTION 28 - WEST OF TOWN	00-0028
00-0029	SECTION 29 - WEST OF TOWN	00-0029
00-0030	SECTION 30 - WEST OF TOWN	00-0030
00-0031	SECTION 31 - WEST OF TOWN	00-0031
00-0032	SECTION 32 - WEST OF TOWN	00-0032
00-0033	SECTION 33 - WEST OF TOWN	00-0033
00-0034	SECTION 34 - WEST OF TOWN	00-0034
00-0035	SECTION 35 - WEST OF TOWN	00-0035
00-0036	SECTION 36 - WEST OF TOWN	00-0036
00-0037	SECTION 37 - WEST OF TOWN	00-0037
00-0038	SECTION 38 - WEST OF TOWN	00-0038
00-0039	SECTION 39 - WEST OF TOWN	00-0039
00-0040	SECTION 40 - WEST OF TOWN	00-0040
00-0041	SECTION 41 - WEST OF TOWN	00-0041
00-0042	SECTION 42 - WEST OF TOWN	00-0042
00-0043	SECTION 43 - WEST OF TOWN	00-0043
00-0044	SECTION 44 - WEST OF TOWN	00-0044
00-0045	SECTION 45 - WEST OF TOWN	00-0045
00-0046	SECTION 46 - WEST OF TOWN	00-0046
00-0047	SECTION 47 - WEST OF TOWN	00-0047
00-0048	SECTION 48 - WEST OF TOWN	00-0048
00-0049	SECTION 49 - WEST OF TOWN	00-0049
00-0050	SECTION 50 - WEST OF TOWN	00-0050

CONTROL ROUTE SECTION NUMBER	DESCRIPTION OF CONTROL SECTION	MILEAGE
06-087P MD 26	MD97 - MD32	3.64
06-088P MD 26	MD27 AT TAYLORSVILLE - MD97	4.73
06-093P MD 97	MD850H/OLD MD26/ AT DORSEY CROSSROADS - MD26	0.19
06-095P MD 31	MD75 IN NEW WINDSOR - MD97 IN WESTMINSTER	6.91
06-097P MD 97	MD0032 W OF WESTMINSTER - MD0032 E OF TANEYTOWN	7.81

COUNTY TOTAL 107.72

AS BE BIRD (OVI)

CARROLL COUNTY

CONTROL NUMBER
SECTION NUMBER

DESCRIPTION OF CONTROL SECTION

1.00	06-0819 NO 1A	BOYS - 0035
1.00	06-0819 NO 1A	BOYS AT TAYLORVILLE - 0035
1.00	06-0819 NO 1A	BOYS AT TAYLORVILLE - 0035
1.00	06-0819 NO 1A	BOYS AT TAYLORVILLE - 0035
1.00	06-0819 NO 1A	BOYS IN VAN LEASE - BOYS IN REPAIRS
1.00	06-0819 NO 1A	BOYS IN VAN LEASE - BOYS IN REPAIRS
1.00	06-0819 NO 1A	BOYS IN VAN LEASE - BOYS IN REPAIRS

COUNTY TOTAL 7.00

CONTROL ROUTE SECTION NUMBER	DESCRIPTION OF CONTROL SECTION	MILEAGE
07-001P US 1	BEG CEC CO MAINT N END OF CONOWINGO DAM - US0222 AND MD0338 AT KILBY CORNER	0.98
07-002P MD273	US1/RISING SUN BYPASS/ - MD274 IN RISING SUN	1.75
07-003P MD273	MD274 IN RISING SUN - SYLNAR RD EAST OF RISING SUN	1.89
07-005P US 40	US0222 AIKIN AVE - MD0272	7.29
07-006P US 40	MD0272 - W CI/L ELKTON	5.43
07-007P US 40	W CI/L ELKTON - BIG ELK CREEK	0.94
07-008P US 40	BIG ELK CREEK - DELEWARE ST/L	2.81
07-009P US213	N END C&D CANAL BRIDGE - US0040 AT S CI/L ELKTON	5.07
07-010P US213	S END C&D CANAL BRIDGE - N END C&D CANAL BRIDGE	0.77
07-011P US213	MD0310 AT CAYOTS - S END C&D CANAL BRIDGE	3.14
07-012P US213	MD0282 IN CECILTON - MD0310 AT CAYOTS	6.55
07-013P US213	KENT CO/L - MD0282 IN CECILTON	3.08
07-014P US222	US 1 AT KILBY CORNER - PENNA STATE LINE	3.68
07-015P US222	MD276 IN PORT DEPOSIT - US 1 AT KILBY CORNER	5.56
07-016P US222	MD824A E OF CRAIGTOWN - MD276 IN PORT DEPOSIT	3.09
07-017P US301	KENT CO/L - DELEWARE ST/L	3.20
07-057P US 1	US0222 AND MD0338 AT KILBY CORNER - MD/PA ST/L	7.93
07-063P MD280	US40 SOUTH OF ELKTON - MD7/MAIN ST/IN ELKTON	0.55
07-069P MD268	MD7 /MAIN ST/ - MD279 IN ELKTON	0.96
07-069P MD279	MD 268/NORTH ST/IN ELKTON - I-95	2.15
07-075P US222	US 40 AT PERRYVILLE - I-95	1.75
07-076P US222	I-95 - MD824A E OF CRAIGTOWN	0.47
07-078P MD279	I-95 - DELAWARE STATE LINE	1.17
07-081P MD273	SYLNAR RD EAST OF RISING SUN - DELAWARE LINE	13.29

SECTION NUMBER	ROUTE	DATE	DESCRIPTION
01-001	01-001	01-001	01-001
01-002	01-002	01-002	01-002
01-003	01-003	01-003	01-003
01-004	01-004	01-004	01-004
01-005	01-005	01-005	01-005
01-006	01-006	01-006	01-006
01-007	01-007	01-007	01-007
01-008	01-008	01-008	01-008
01-009	01-009	01-009	01-009
01-010	01-010	01-010	01-010
01-011	01-011	01-011	01-011
01-012	01-012	01-012	01-012
01-013	01-013	01-013	01-013
01-014	01-014	01-014	01-014
01-015	01-015	01-015	01-015
01-016	01-016	01-016	01-016
01-017	01-017	01-017	01-017
01-018	01-018	01-018	01-018
01-019	01-019	01-019	01-019
01-020	01-020	01-020	01-020
01-021	01-021	01-021	01-021
01-022	01-022	01-022	01-022
01-023	01-023	01-023	01-023
01-024	01-024	01-024	01-024
01-025	01-025	01-025	01-025
01-026	01-026	01-026	01-026
01-027	01-027	01-027	01-027
01-028	01-028	01-028	01-028
01-029	01-029	01-029	01-029
01-030	01-030	01-030	01-030
01-031	01-031	01-031	01-031
01-032	01-032	01-032	01-032
01-033	01-033	01-033	01-033
01-034	01-034	01-034	01-034
01-035	01-035	01-035	01-035
01-036	01-036	01-036	01-036
01-037	01-037	01-037	01-037
01-038	01-038	01-038	01-038
01-039	01-039	01-039	01-039
01-040	01-040	01-040	01-040
01-041	01-041	01-041	01-041
01-042	01-042	01-042	01-042
01-043	01-043	01-043	01-043
01-044	01-044	01-044	01-044
01-045	01-045	01-045	01-045
01-046	01-046	01-046	01-046
01-047	01-047	01-047	01-047
01-048	01-048	01-048	01-048
01-049	01-049	01-049	01-049
01-050	01-050	01-050	01-050

AS OF JUNE 1971

CECIL COUNTY

PAGE 2

CONTROL ROUTE
SECTION NUMBER

DESCRIPTION OF CONTROL SECTION

MILEAGE

07-086P US 40 TLL HARFORD CO/L - US0222 AIKIN AVE

1.16

COUNTY TOTAL 84.66

2001 JUL 10

1000000000

1000000000

SECTION NUMBER

TEST POINT OF CONTROL SECTION

1000000000

1-0801 US 40 011 HANG KONG - HONG KONG AIR

1000000000

COPY TO UNIT

1000000000

CONTROL ROUTE SECTION NUMBER	DESCRIPTION OF CONTROL SECTION	MILEAGE
08-001P MD 5	MD0231 PRINCE FREDERICK HUGHESVILLE RD - US0301 BLUE STAR MEMORIAL HWY	10.60
08-002P MD 5	ST MARYS AND CHARLES CO LINE - MD0231 PRINCE FREDERICK HUGHESVILLE RD	1.77
08-005P MD 6	MD488 EAST OF LAPLATA - CH&SM COUNTY LINE	11.75
08-006P MD210	NAVAL PROPELLANT PLANT - MD225 @ POTOMAC HEIGHTS	2.02
08-007P MD225	ROSE HILL ROAD - US301 IN LAPLATA	3.25
08-008P MD225	MD224 AT MASON SPRINGS - ROSE HILL ROAD	5.79
08-010P MD231	MD5 AT HUGHESVILLE - WEST END PATUXENT RIVER BRIDGE	6.89
08-013P US301	MD0427 CHAPEL POINT RD - MD0006 CHARLES ST IN LA PLATA	4.97
08-014P US301	END GOV NICE MEM BRIDGE - MD0427 CHAPEL POINT RD	8.10
08-015P US301 TLL	VIRGINIA ST/L - END GOV NICE MEM BRIDGE	1.90
08-025P MD210	MD225 @ POTOMAC HEIGHTS - CH&P G COUNTY LINE	4.87
08-058P MD 5	US0301 BLUE STAR MEMORIAL HWY - CHARLES AND PG CO LINE SEE US0301	0.00
08-058P US301	MD0005 WALDRE LEONARDTOWN RD - PRINCE GEORGES CO/L	3.01
08-061P US301	MD0006 CHARLES ST IN LA PLATA - MD0005 WALDRE LEONARDTOWN RD	8.59
08-064P MD225	MD210 @ POTOMAC HEIGHTS - MD224 AT MASON SPRINGS	1.65
08-066P MD234	US301 AT ALLENS FRESH - CH&SM COUNTY LINE	6.40
08-069P MD 6	US301 IN LAPLATA - MD488 EAST OF LAPLATA	1.36

COUNTY TOTAL 82.92

CONTROL ROUTE SECTION NUMBER	DESCRIPTION OF CONTROL SECTION	MILEAGE
09-001P US 50	BEGIN MAINT AT CHOPTANK RIV BR - END CHOPTANK RIV BR	1.67
09-002P MD 16	US0050 OCEAN GATEWAY E OF CAMBRIDGE - US0050 OCEAN GATEWAY AT MT HOLLY SEE US0050	0.00
09-002P US 50	END CHOPTANK RIV BR - MD0016	4.34
09-003P US 50	MD0016 - WICOMICO CO/L	11.78
09-004P MD313	MD14 AT ELDORADO - MD577 AT ALLENS CORNER	6.74
09-005P MD313	D&WI COUNTY LINE - MD14 AT ELDORADO	5.05
09-035P MD331	MD318 - CO&D COUNTY LINE	0.14
09-036P MD318	MD0331 SE OF PRESTON - MD0817 DOR/CAROLINE CO/L	0.40
	COUNTY TOTAL	30.12

CONTROL ROUTE SECTION NUMBER	DESCRIPTION OF CONTROL SECTION	MILEAGE
10-010P MD 26	MD31 EAST OF LIBERTYTOWN - CL&F COUNTY LINE	6.48
10-011P MD 26	MD194 AT CERESVILLE - MD31 EAST OF LIBERTYTOWN	7.99
10-013P MD 31	MD26 EAST OF LIBERTYTOWN - CL&F COUNTY LINE	6.63
10-014P MD 97	CARR/FRED CO/L - US0015BU IN EMMITSBURG	5.34
10-015P MD 97	US0015BU IN EMMITSBURG - MD/PA ST/L	1.70
10-019P US 40	US0040AL - US0015 MD0144 AT W PATRICK ST	1.46
10-020P US 40	WASHINGTON CO/L - US0040AL	11.92
10-021P US 40AL	MD17 IN MIDDLETOWN - US40 WEST OF FREDERICK	5.20
10-022P US 40AL	F&W COUNTY LINE - MD17 IN MIDDLETOWN	5.16
10-077P US 15	US0040 AT JEFFERSON ST - US0040 MD0144 W PATRICK ST SEE US0040	0.00
10-077P US 40	US0015 MD0144 AT W PATRICK ST - IS0070 IS0070S	1.33
10-081P US 15	US0040 MD0144 W PATRICK ST - MD0026	2.52
10-086P MD 26	US15/FREDERICK FREEWAY/ - MD194 AT CERESVILLE	2.18
10-091P US 15	MD0081 - MD0097	7.18
10-093P US 15	MD0026 - FISHING CREEK	6.93
10-094P US 15	FISHING CREEK - MD0081	7.46
10-097P US340	MD0180 - US0015 NORTH BOUND	4.58
10-098P US 15	MD0097 - PA ST/L	1.34
10-104P US340	WASHINGTON CO/L - MD0017	2.13
10-105P US340	MD0017 - MD0180	3.41
10-113P US 15	US0340 - IS0070	4.11
10-113P US340	US0015 NORTH BOUND - IS0070 SEE US0015	0.00
10-127P US 15	IS0070 - US0040 AT JEFFERSON ST	0.63
10-127P US340	IS0070 - US0040 BALTIMORE NATIONAL PIKE SEE US0015	0.00

SECTION NUMBER	DESCRIPTION OF CONTENTS	PAGE
10-0100	CONTROL ROUTE	1
10-0101	SECTION NUMBER	2
10-0102	10-0102 NO 12	3
10-0103	10-0103 NO 13	4
10-0104	10-0104 NO 14	5
10-0105	10-0105 NO 15	6
10-0106	10-0106 NO 16	7
10-0107	10-0107 NO 17	8
10-0108	10-0108 NO 18	9
10-0109	10-0109 NO 19	10
10-0110	10-0110 NO 20	11
10-0111	10-0111 NO 21	12
10-0112	10-0112 NO 22	13
10-0113	10-0113 NO 23	14
10-0114	10-0114 NO 24	15
10-0115	10-0115 NO 25	16
10-0116	10-0116 NO 26	17
10-0117	10-0117 NO 27	18
10-0118	10-0118 NO 28	19
10-0119	10-0119 NO 29	20
10-0120	10-0120 NO 30	21
10-0121	10-0121 NO 31	22
10-0122	10-0122 NO 32	23
10-0123	10-0123 NO 33	24
10-0124	10-0124 NO 34	25
10-0125	10-0125 NO 35	26
10-0126	10-0126 NO 36	27
10-0127	10-0127 NO 37	28
10-0128	10-0128 NO 38	29
10-0129	10-0129 NO 39	30
10-0130	10-0130 NO 40	31
10-0131	10-0131 NO 41	32
10-0132	10-0132 NO 42	33
10-0133	10-0133 NO 43	34
10-0134	10-0134 NO 44	35
10-0135	10-0135 NO 45	36
10-0136	10-0136 NO 46	37
10-0137	10-0137 NO 47	38
10-0138	10-0138 NO 48	39
10-0139	10-0139 NO 49	40
10-0140	10-0140 NO 50	41
10-0141	10-0141 NO 51	42
10-0142	10-0142 NO 52	43
10-0143	10-0143 NO 53	44
10-0144	10-0144 NO 54	45
10-0145	10-0145 NO 55	46
10-0146	10-0146 NO 56	47
10-0147	10-0147 NO 57	48
10-0148	10-0148 NO 58	49
10-0149	10-0149 NO 59	50
10-0150	10-0150 NO 60	51
10-0151	10-0151 NO 61	52
10-0152	10-0152 NO 62	53
10-0153	10-0153 NO 63	54
10-0154	10-0154 NO 64	55
10-0155	10-0155 NO 65	56
10-0156	10-0156 NO 66	57
10-0157	10-0157 NO 67	58
10-0158	10-0158 NO 68	59
10-0159	10-0159 NO 69	60
10-0160	10-0160 NO 70	61
10-0161	10-0161 NO 71	62
10-0162	10-0162 NO 72	63
10-0163	10-0163 NO 73	64
10-0164	10-0164 NO 74	65
10-0165	10-0165 NO 75	66
10-0166	10-0166 NO 76	67
10-0167	10-0167 NO 77	68
10-0168	10-0168 NO 78	69
10-0169	10-0169 NO 79	70
10-0170	10-0170 NO 80	71
10-0171	10-0171 NO 81	72
10-0172	10-0172 NO 82	73
10-0173	10-0173 NO 83	74
10-0174	10-0174 NO 84	75
10-0175	10-0175 NO 85	76
10-0176	10-0176 NO 86	77
10-0177	10-0177 NO 87	78
10-0178	10-0178 NO 88	79
10-0179	10-0179 NO 89	80
10-0180	10-0180 NO 90	81
10-0181	10-0181 NO 91	82
10-0182	10-0182 NO 92	83
10-0183	10-0183 NO 93	84
10-0184	10-0184 NO 94	85
10-0185	10-0185 NO 95	86
10-0186	10-0186 NO 96	87
10-0187	10-0187 NO 97	88
10-0188	10-0188 NO 98	89
10-0189	10-0189 NO 99	90
10-0190	10-0190 NO 100	91
10-0191	10-0191 NO 101	92
10-0192	10-0192 NO 102	93
10-0193	10-0193 NO 103	94
10-0194	10-0194 NO 104	95
10-0195	10-0195 NO 105	96
10-0196	10-0196 NO 106	97
10-0197	10-0197 NO 107	98
10-0198	10-0198 NO 108	99
10-0199	10-0199 NO 109	100
10-0200	10-0200 NO 110	101

AS OF JUNE 1971

FREDERICK COUNTY

PAGE 2

CONTROL ROUTE
SECTION NUMBER

DESCRIPTION OF CONTROL SECTION

MILEAGE

10-129P US 15

VA ST/L AT POINT OF ROCKS - US0340

7.21

COUNTY TOTAL 102.89

AS DE BUI LOVI

FR DEHICK COUNTY

CONTROL ROUTE
SECTION NUMBER

DESCRIPTION OF CHAIN SECTION

PAGE

AREA

10-1239-02-12 A STATE AT POINT OF ROCKS - 180340

5.51

COUNTY TOTAL 108.9

CONTROL ROUTE SECTION NUMBER	DESCRIPTION OF CONTROL SECTION	MILEAGE
11-002P US 40	PA ST/L - US0219 AT KEYSERS RIDGE	3.42
11-003P US 40	US0219 AT KEYSERS RIDGE - MD0495 JENNINGS RD IN GRANTSVILLE	5.56
11-003P US219	US0040 NATIONAL PIKE - MD0495 JENNINGS RD	0.00
11-004P US 40	SEE US0040 MD0495 JENNINGS RD IN GRANTSVILLE - US0219 SALISBURY RD	3.12
11-004P US219	MD0495 JENNINGS RD - CD0216 CHESTNUT RIDGE RD SEE US0040	0.00
11-005P US 40	US0219 SALISBURY RD - ALLEGANY CO/L	8.78
11-006P US 50	W VA ST/L - US0219 AT RED HOUSE	2.07
11-007P US 50	US0219 AT RED HOUSE - W VA ST/L	7.05
11-008P US219	CD0216 CHESTNUT RIDGE RD - MD AND PENN STATE LINE	2.06
11-011P US219	CD0343 OLD US 219 - CD0052 W FRIENDS ST	5.81
11-012P US219	CD0163 GLENDALE RD - CD0343 OLD US 219	2.70
11-013P US219	N CORP LIMITS OF OAKLAND - CD0163 GLENDALE RD	7.25
11-014P US219	MD0039 OAK ST - N CORP LIMITS OF OAKLAND	0.84
11-015P US219	MD0219 NINTH ST - MD0039 OAK ST	0.55
11-017P US219	US0050 GEORGE WASHINGTON HWY - CD0104 GORTNER RD	4.05
11-018P US219	W VA AND MD STATE LINE - US0050 GEORGE WASHINGTON HWY	3.04
11-020P MD135	CD0131 MAIN ST IN DEER PARK - MD0495 SWANTON RD	2.62
11-021P MD135	MD0495 SWANTON RD - MD0038 KITZMILLER RD	3.70
11-023P MD135	MD0560 PAULL ST - CD0131 MAIN ST IN DEER PARK	3.31
11-042P MD135	CD0245 MT ZION RD - ALLEGANY CO/L	8.72
11-044P MD135	US0219 OAK ST - MD0560 PAULL ST	1.46
11-045P MD135	MD0038 KITZMILLER RD - CD0245 MT ZION RD	2.06
11-046P US219	CD0104 GORTNER RD - MD0219 NINTH ST	3.87
11-049P MD 39	WEST VIRGINIA STATE LINE NEAR HUTTON - US219 IN OAKLAND	6.20

AS OF JUNE 1971

GARRETT COUNTY

PAGE 2

CONTROL ROUTE
SECTION NUMBER

DESCRIPTION OF CONTROL SECTION

MILEAGE

11-051P US219 CD0052 W FRIENDS ST - US0040 NATIONAL PIKE 6.89

11-052P US219 CD0343 OLD US 219 - CD0343 OLD US 219 2.86

COUNTY TOTAL 97.99

AS OF JUNE 1951

GARNETT COUNTY

PART K

CONTROL ROUTE
SECTION NUMBER

SECTION OF STATE

SECTION

11-0519-2519

11-0519-2519 - CROSSY - DUD-02-419

2.19

11-0519-2519

11-0519-2519 - CROSSY - DUD-02-419

2.19

CON. IV. 1951

1951

CONTROL ROUTE SECTION NUMBER	DESCRIPTION OF CONTROL SECTION	MILEAGE
12-001P US 1	BALTO/HAR CO/L - US0001BU AND MD0147	2.68
12-003P US 1	US0001BU AT BYNUM RIDGE - MD0543 AT HICKORY	1.20
12-004P US 1	MD0543 AT HICKORY - MD0136 AT POPLAR GROVE	6.03
12-005P US 1	MD0136 AT POPLAR GROVE - S END OF CONOWINGO DAM	5.47
12-006P US 1	S END OF CONOWINGO DAM - HAR/CECIL CO/L	0.32
12-006P US 1	HAR/CECIL CO/L - N END OF CONOWINGO DAM	0.59
12-007P MD 22	MD24 IN BEL AIR - MD543 AT FOUNTAIN GREEN	2.07
12-008P MD 22	MD543 AT FOUNTAIN GREEN - MD 136 @ CHURCHVILLE	3.47
12-009P MD 22	MD 136 @ CHURCHVILLE - I-95 @ ABERDEEN	4.39
12-011P US 40	BALTIMORE CO/L - MD0755 EMMORTON RD	3.79
12-012P US 40	MD0755 EMMORTON RD - MD0132 BEL AIR AVE IN ABERDEEN	9.34
12-013P US 40	MD0132 BEL AIR AVE IN ABERDEEN - MD0155 MD0007	4.61
12-014P US 40	MD0155 MD0007 - BEG TOLL AUTHORITY E OF ERIE ST	0.24
12-014P US 40 TLL	BEG TOLL AUTHORITY E OF ERIE ST - CECIL CO/L	0.69
12-027P MD 24	ENTRANCE TO EDGEWOOD ARSENAL - I-95	3.47
12-029P MD 24	US1BUS IN BEL AIR - US1	1.33
12-038P MD147	BALTIMORE ANDHARFORD CO LINE - US0001 BELAIR RD	2.98
12-091P MD 24	I-95 - US1BUS IN BEL AIR	6.49
12-092P US 1	US0001BU AND MD0147 - MD0024 EMMORTON RD	3.49
12-093P US 1	MD0024 EMMORTON RD - US0001BU AT BYNUM RIDGE	1.06
12-097P MD 22	I-95 @ ABERDEEN - ABERDEEN PROVING GROUND	3.26

COUNTY TOTAL 66.97

SECTION NUMBER	DESCRIPTION OF CONTROL SHEET	NO. OF JOBS
15-0017 US 1	ALT VINE CREEK - US 100 AND HICKORY	1
15-0038 US 1	US 100 AT VINE CREEK - HICKORY AT HICKORY	1
15-0049 US 1	HICKORY AT HICKORY - HICKORY AT HICKORY CREEK	1
15-0050 US 1	HICKORY AT HICKORY CREEK - 2 END OF CONCRETE	1
15-0061 US 1	2 END OF CONCRETE DAM - MARSHALL CREEK	1
15-0062 US 1	MARSHALL CREEK - 2 END OF CONCRETE DAM	1
15-0073 MD 22	MD 22 IN BEL AIR - HICKORY AT MOUNTAIN GREEN	22
15-0084 MD 22	HICKORY AT MOUNTAIN GREEN - MD 22 AT CHURCHVILLE	22
15-0095 MD 22	MD 22 AT CHURCHVILLE - 1-95 AT BALTIMORE	22
15-0106 MD 22	BALTIMORE CREEK - HICKORY AT HICKORY	22
15-0117 US 40	HICKORY AT HICKORY - HICKORY AT HICKORY	40
15-0128 US 40	HICKORY AT HICKORY - HICKORY AT HICKORY	40
15-0139 US 40	HICKORY AT HICKORY - HICKORY AT HICKORY	40
15-0140 US 40	HICKORY AT HICKORY - HICKORY AT HICKORY	40
15-0141 US 40	HICKORY AT HICKORY - HICKORY AT HICKORY	40
15-0142 US 40	HICKORY AT HICKORY - HICKORY AT HICKORY	40
15-0143 US 40	HICKORY AT HICKORY - HICKORY AT HICKORY	40
15-0144 US 40	HICKORY AT HICKORY - HICKORY AT HICKORY	40
15-0145 US 40	HICKORY AT HICKORY - HICKORY AT HICKORY	40
15-0146 US 40	HICKORY AT HICKORY - HICKORY AT HICKORY	40
15-0147 MD 24	ENTRANCE TO EDGEWOOD AIRFIELD - 1-95	24
15-0148 MD 24	2 END IN BEL AIR - 221	24
15-0149 MD 24	BALTIMORE AT HICKORY CREEK - US 100 AT HICKORY	24
15-0150 MD 24	1-95 - 221 IN BEL AIR	24
15-0151 MD 1	US 100 IN AND HICKORY - HICKORY AT HICKORY	1
15-0152 MD 1	HICKORY AT HICKORY - HICKORY AT HICKORY	1
15-0153 MD 22	1-95 AT HICKORY - HICKORY AT HICKORY	22

TOTAL NO. OF JOBS

AS OF JUNE 1971

HOWARD COUNTY

PAGE 1

CONTROL ROUTE SECTION NUMBER	DESCRIPTION OF CONTROL SECTION	MILEAGE
13-001P US 1	HQ&PG COUNTY LINE - END LAUREL BY PASS	0.64
13-002P US 1	END LAUREL BY PASS - MD32 NORTH OF SAVAGE	2.62
13-003P US 1	MD32 NORTH OF SAVAGE - MD175 @ WATERLOO	2.33
13-004P US 1	MD175 @ WATERLOO - MD103A	4.00
13-005P US 1	MD103A - B&HD COUNTY LINE	1.43
13-006P MD 27	HQ&M COUNTY LINE - CL&HD COUNTY LINE	1.39
13-007P US 29	MD0103 - US40	1.48
13-008P US 29	MD108 - MD0103	1.43
13-013P US 40	US0029 - BALTIMORE CO/L	2.75
13-015P US 40	CO0515 PINE ORCHARD LA - US0029	2.40
13-016P US 40	IS0070N AT MARRIOTTSTVILLE - CO0515 PINE ORCHARD LA	3.17
13-019P MD 97	HQ&MONTG CO/LN - I-70N	6.89
13-021P MD175	A A CO/LN - US0001 WASH BLVD	1.53
13-022P US 29	MD32 - MD108	4.51
13-023P US 29	HQ&M COUNTY LINE - MD32	4.36
13-033p MD 97	I-70N - CL&HD COUNTY LINE	2.00
13-054P MD100	US0001 BALTIMORE WASHINGTON BLVD - RD END NW OF IS 95	1.31
13-069P US 29	US40 - I-70N	1.36
13-070P US 29	I-70N - MD99	0.46

COUNTY TOTAL 46.06

SECTION NUMBER	DESCRIPTION OF LINEAL SECTION	ACRES
13-0017 US 1	HOCKEY COUNTY LINE - END LAUREL BY PASS	2.14
13-0026 US 1	END LAUREL BY PASS - NORTH OF SAVAGE	2.15
13-0029 US 1	MUDY NORTH OF SAVAGE - RICE & WATERBURY	2.13
13-0044 US 1	MUDY & WATERBURY - MUDY	4.10
13-0052 US 1	WATERBURY - HOCKEY COUNTY LINE	1.13
13-0058 MD 27	HOCKEY COUNTY LINE - HOCKEY COUNTY LINE	1.14
13-0076 US 29	MUDY - MUDY	1.12
13-0088 US 29	MUDY - MUDY	1.13
13-0136 US 40	150037 - BALTIMORE CIVIL	2.13
13-0159 US 40	150037 THE RICHARD LA - 150037	2.14
13-0166 US 40	150037 AT HARRISTSVILLE - 150037 THE RICHARD LA	2.13
13-0186 MD 27	150037 CIVIL - 150037	1.10
13-0216 MD 27	150037 CIVIL - 150037 WASH BEAR	1.10
13-0226 US 29	150037 - 150037	4.11
13-0236 US 29	150037 - 150037	4.10
13-0336 MD 27	150037 - 150037	1.10
13-0357 MD 100	150037 - 150037	1.11
13-0366 US 29	150037 - 150037	1.10
13-0366 US 29	150037 - 150037	4.10

COMPUTED TOTAL 44.8

AS OF JUNE 1971

KENT COUNTY

PAGE 1

CONTROL ROUTE SECTION NUMBER	DESCRIPTION OF CONTROL SECTION	MILEAGE
14-001P US213	MD0313 IN GALENA - CECIL CO/L	1.75
14-004P US213	MD0020 IN CHESTERTOWN - MD0297 AT HOPEWELL	2.12
14-005P US213	QUEEN ANNES CO/L - MD0020 IN CHESTERTOWN	0.43
14-009P US301	QUEEN ANNES CO/L - CECIL CO/L	8.79
14-051P MD313	US301 - US213 AND MD290 IN GALENA	2.53
14-053P US213	MD0448 AT KENNEDYVILLE - MD0313 IN GALENA	7.27
14-054P US213	MD0297 AT HOPEWELL - MD0448 AT KENNEDYVILLE	6.30

COUNTY TOTAL 29.19

22 IN JUNE 1957

W. B. CURRY

PA

CENTRAL ROUTE
SECTION NUMBER

DESCRIPTION OF CORREL SECTION

1.10	WOODS AT GLENNA - 2121 COAL	1A-0019 12513
2.15	WOODS IN CHESTERTON - 2121 COAL AT DREHLE	1A-0019 12513
0.40	WOODS - AMES COAL - 2121 COAL	1A-0019 12513
0.20	WOODS - AMES COAL - 2121 COAL	1A-0019 12513
2.00	WOODS - AMES COAL - 2121 COAL	1A-0019 12513
1.10	WOODS AT KENNEDYVILLE - 2121 COAL	1A-0019 12513
0.10	WOODS AT KENNEDYVILLE - 2121 COAL	1A-0019 12513

COUNTY TOTAL

23.10

CONTROL ROUTE SECTION NUMBER	DESCRIPTION OF CONTROL SECTION	MILEAGE
15-001P MD 27	MD108 AT DAMASCUS - HO&M COUNTY LINE	3.73
15-002P MD 27	MD355 AT HENDERSONS CORNER - MD108 AT DAMASCUS	6.69
15-003P MD 28	MD0355 ROCKVILLE PIKE - MD0586 VIERS MILL RD	0.44
15-010P US 29	MD97 IN SILVER SPRING - MD193 AT FOUR CORNERS	1.95
15-011P US 29	DC LINE - MD97 IN SILVER SPRING	0.81
15-012P MD 97	MD108 AT OLNEY - HO&MONTG CO/LN	6.48
15-013P MD 97	MD28 AT NORBECK - MD108 AT OLNEY	3.13
15-015P MD 97	MD193 AT WHEATON - MD182 AT GLENMONT	1.34
15-016P MD 97	US29 IN SILVER SPRING - MD193 AT WHEATON	3.49
15-018P MD193	I-495/CAPITAL BELTWAY/ - M&PG COUNTY LINE	1.77
15-019P MD193	MD97 AT WHEATON - I-495/CAPITAL BELTWAY/	3.48
15-020P MD193	MD192 IN KENSINGTON - MD97 AT WHEATON	1.62
15-021P MD193	B&O RR AT CHEVY CHASE STA - MD192 IN KENSINGTON	2.58
15-022P MD193	DC LINE - B&O RR AT CHEVY CHASE STA	1.96
15-024P US 29	MD198 AT BURTONSVILLE - HO&M COUNTY LINE	1.77
15-025P MD355	CD0228 MIDDLEBROOK RD - MD0118 GERMANTOWN RD	1.23
15-025P MD355	MD0118 GERMANTOWN RD - MD0027	0.47
15-028P MD355	MD0187 OLD GEORGETOWN RD - MD0028 W MONTGOMERY AVE	2.80
15-029P MD355	IS0495 CAPITAL BELTWAY - MD0187 OLD GEORGETOWN RD	2.28
15-030P US240	MD410 IN BETHESDA - I-495 AT POOKS HILL	2.34
15-031P US240	DC LINE - MD410 IN BETHESDA	1.73
15-038P MD650	M&PG COUNTY LINE - US29 AT WHITE OAK	2.85
15-039P MD410	US240 AT BETHESDA - MD186/BROOKEVILLE ROAD/	1.40
15-040P MD410	MD186/BROOKEVILLE ROAD/ - US29 IN SILVER SPRING	2.85

SECTION NUMBER	CONTROL POINT	DESCRIPTION OF CONTROL SECTION	HEIGHT
13-0012	NO 23	NO 23 AT DANACUS - HENRY COUNTY LINE	2.13
13-0028	NO 27	NO 27 AT HENNINGTON TOWER - MOING AT DANACUS	2.17
13-0038	NO 28	NO 28 ROCKVILLE PIKE - HENRY VIEWS HILL RD	2.18
13-0109	NO 29	NO 29 IN SILVER SPRING - NO 29 AT FOUR CORNERS	2.19
13-0118	NO 29	NO 29 LINE - NO 29 AT SILVER SPRING	2.21
13-0128	NO 27	NO 27 AT GRAY - HENNINGTON TOWER	2.22
13-0138	NO 27	NO 27 AT HENNINGTON TOWER - NO 27 AT GRAY	2.23
13-0139	NO 27	NO 27 AT HENNINGTON TOWER - NO 27 AT HENNINGTON	2.24
13-0148	NO 27	NO 27 IN SILVER SPRING - NO 27 AT HENNINGTON	2.25
13-0149	NO 23	1-ASSOCIATED BELTWAY - HENRY COUNTY LINE	2.27
13-0150	NO 23	NO 23 AT HENNINGTON - 1-ASSOCIATED BELTWAY	2.28
13-0208	NO 23	NO 23 IN HENNINGTON - NO 23 AT HENNINGTON	2.29
13-0218	NO 23	NO 23 AT CHEVY CHASE STA - NO 23 IN HENNINGTON	2.30
13-0228	NO 23	NO 23 LINE - NO 23 AT CHEVY CHASE STA	2.31
13-0248	NO 29	NO 29 AT BURTONVILLE - HENRY COUNTY LINE	2.33
13-0258	NO 29	NO 29 NIOBLEMAN RD - HENRY COUNTY LINE	2.34
13-0259	NO 29	NO 29 OLD CEDARHURST RD - HENRY COUNTY LINE	2.35
13-0268	NO 29	NO 29 CAPITAL BELTWAY - HENRY COUNTY LINE	2.36
13-0308	NO 29	NO 29 IN HENNINGTON - 1-80 AT HENNINGTON	2.37
13-0318	NO 29	NO 29 LINE - HENNINGTON IN HENNINGTON	2.38
13-0328	NO 29	HENRY COUNTY LINE - HENNINGTON AT WHITE PINE	2.39
13-0338	NO 29	NO 29 AT HENNINGTON - HENNINGTON AT BURTONVILLE	2.40
13-0408	NO 29	HENNINGTON AT BURTONVILLE - HENNINGTON AT SILVER SPRING	2.41

CONTROL ROUTE SECTION NUMBER	DESCRIPTION OF CONTROL SECTION	MILEAGE
15-048P MD 28	IS0070S WASH NATIONAL PIKE - MU3150 N WASHINGTON ST	1.13
15-048P MD 28	MU2400 PERRY ST - MD0355 ROCKVILLE PIKE	0.31
15-067P MD118	I-70S - MD355 @ NEELSVILLE	0.97
15-096P MD190	MD614/GOLDSBORD ROAD/ - DC LINE @ WESTERN AVE	2.07
15-116P MD384	MD390 @ MD/DC LINE - MD97&US29 SILVER SPRING	0.50
15-122P MD410	US29 IN SILVER SPRING - END SRC MAINT AT CHESTNUT AVE	0.76
15-123P MD410	BEG SRC MAINT W OF CEDAR AVE - END SRC MAINT E OF MAPLE AVE	0.13
15-142P MD586	MD28 /FIRST ST/ IN ROCKVILLE - MD97 AT WHEATON	5.81
15-151P MD390	DC LINE - MD97/GEORGIA AVE/	1.11
15-168P US 29	MD650 AT WHITE OAK - MD198 AT BURTONSVILLE	5.93
15-177P US 29	MD193 AT FOUR CORNERS - MD650 AT WHITE OAK	2.07
15-198P MD190	I-495/CAPITAL BELTWAY/ - MD614/GOLDSBORD ROAD/	2.32
15-199P MD185	MD193 AT KENINGSTON - MD 586	1.41
15-205P MD 97	MD182 AT GLENMONT - MD28 AT NORBECK	4.07
15-206P MD185	MD 586 - MD 97	2.38

COUNTY TOTAL 90.16

CONTROL ROUTE SECTION NUMBER		DESCRIPTION OF CONTROL SECTION	MILEAGE
16-001P US 1		BEGIN LAUREL BY PASS - M&PG COUNTY LINE	0.98
16-002P US 1		PRINCE GEORGES AVE - BEGIN LAUREL BY PASS	5.06
16-003P US 1		CAMPUS DR/COLLEGE PK/ - PRINCE GEORGES AVE	3.87
16-004P US 1		MD500/QUEENS CHAPEL RD/ - CAMPUS DR/COLLEGE PK/	1.11
16-005P US 1		US1ALT IN HYATTSVILLE - MD500/QUEENS CHAPEL RD/	1.39
16-006P US 1		D C LINE - US1ALT IN HYATTSVILLE	1.82
16-007P US 1AL		MD450 @ PEACE CROSS - US1 IN HYATTSVILLE (END SECTION 1)	1.03
16-008P US 1AL		DC LINE - MD450 @ PEACE CROSS	1.05
16-011P MD 4BU		BOONES LANE - RITCHIE RD	0.26
16-012P MD 4BU		RITCHIE RD - FORESTVILLE RD	0.26
16-014P MD408		OLD CRAIN HWY IN UPPER MARLBORO - US301	1.25
16-016P MD 5		SOUTH RAMP OF SUITLAND PKWY - DC LINE	0.25
16-017P MD 5		MD0414 ST BARNABAS RD - SOUTH RAMP OF SUITLAND PKWY	1.56
16-018P MD 5		IS0495 CAPITAL BELTWAY - MD0414 ST BARNABAS RD	1.56
16-026P MD450		BALTO WASH PKWY - I-495	3.16
16-027P MD450		MD202/LANDOVER RD/ - BALTO WASH PKWY	0.60
16-028P MD202		MD0450 ANNAPOLIS RD - US0001AL IN BLADENSBURG	0.00
		SEE MD0450	
16-028P MD450		US1ALT IN BLADENSBURG - MD202/LANDOVER RD/	0.94
16-030P MD193		M&PG COUNTY LINE - MD212/RIGGS RD/	0.91
16-033P US301		MD0214 CENTRAL AVE - MD0003 ROBERT CRAIN HWY	3.89
16-036P MD 5		CHARLES AND PG CO LINE - US0301 BLUE STAR MEMORIAL HWY SEE US0301	0.00
16-036P US301		CHARLES CO/L - MD0005 BRANCH AVE	2.53
16-037P MD650		MD320/PINEY BRANCH RD/ - M&PG COUNTY LINE	0.37
16-038P MD500		MD208/HAMILTON ST/ - US1 @ UNIVERSITY PARK	1.77

SECTION NUMBER	DESCRIPTION	DATE
10-001 US 1	BEAL LAUREL BY PASS - BEAL COUNTY LINE	1-1-51
10-002 US 1	BRIDGE BEAUFORT AVE - BEAL LAUREL BY PASS	1-1-51
10-003 US 1	FARMERS DRIVE COLLECTOR - BRIDGE BEAUFORT AVE	1-1-51
10-004 US 1	WINDYBROOKS CHAPEL RD - FARMERS DRIVE COLLECTOR	1-1-51
10-005 US 1	WINDYBROOKS CHAPEL RD - WINDYBROOKS CHAPEL RD	1-1-51
10-006 US 1	DC LINE - WINDYBROOKS CHAPEL RD	1-1-51
10-007 US 1	DC LINE - WINDYBROOKS CHAPEL RD	1-1-51
10-008 US 1	DC LINE - WINDYBROOKS CHAPEL RD	1-1-51
10-009 US 1	DC LINE - WINDYBROOKS CHAPEL RD	1-1-51
10-010 US 1	DC LINE - WINDYBROOKS CHAPEL RD	1-1-51
10-011 US 1	DC LINE - WINDYBROOKS CHAPEL RD	1-1-51
10-012 US 1	DC LINE - WINDYBROOKS CHAPEL RD	1-1-51
10-013 US 1	DC LINE - WINDYBROOKS CHAPEL RD	1-1-51
10-014 US 1	DC LINE - WINDYBROOKS CHAPEL RD	1-1-51
10-015 US 1	DC LINE - WINDYBROOKS CHAPEL RD	1-1-51
10-016 US 1	DC LINE - WINDYBROOKS CHAPEL RD	1-1-51
10-017 US 1	DC LINE - WINDYBROOKS CHAPEL RD	1-1-51
10-018 US 1	DC LINE - WINDYBROOKS CHAPEL RD	1-1-51
10-019 US 1	DC LINE - WINDYBROOKS CHAPEL RD	1-1-51
10-020 US 1	DC LINE - WINDYBROOKS CHAPEL RD	1-1-51
10-021 US 1	DC LINE - WINDYBROOKS CHAPEL RD	1-1-51
10-022 US 1	DC LINE - WINDYBROOKS CHAPEL RD	1-1-51
10-023 US 1	DC LINE - WINDYBROOKS CHAPEL RD	1-1-51
10-024 US 1	DC LINE - WINDYBROOKS CHAPEL RD	1-1-51
10-025 US 1	DC LINE - WINDYBROOKS CHAPEL RD	1-1-51
10-026 US 1	DC LINE - WINDYBROOKS CHAPEL RD	1-1-51
10-027 US 1	DC LINE - WINDYBROOKS CHAPEL RD	1-1-51
10-028 US 1	DC LINE - WINDYBROOKS CHAPEL RD	1-1-51
10-029 US 1	DC LINE - WINDYBROOKS CHAPEL RD	1-1-51
10-030 US 1	DC LINE - WINDYBROOKS CHAPEL RD	1-1-51
10-031 US 1	DC LINE - WINDYBROOKS CHAPEL RD	1-1-51
10-032 US 1	DC LINE - WINDYBROOKS CHAPEL RD	1-1-51
10-033 US 1	DC LINE - WINDYBROOKS CHAPEL RD	1-1-51
10-034 US 1	DC LINE - WINDYBROOKS CHAPEL RD	1-1-51
10-035 US 1	DC LINE - WINDYBROOKS CHAPEL RD	1-1-51
10-036 US 1	DC LINE - WINDYBROOKS CHAPEL RD	1-1-51
10-037 US 1	DC LINE - WINDYBROOKS CHAPEL RD	1-1-51
10-038 US 1	DC LINE - WINDYBROOKS CHAPEL RD	1-1-51
10-039 US 1	DC LINE - WINDYBROOKS CHAPEL RD	1-1-51
10-040 US 1	DC LINE - WINDYBROOKS CHAPEL RD	1-1-51
10-041 US 1	DC LINE - WINDYBROOKS CHAPEL RD	1-1-51
10-042 US 1	DC LINE - WINDYBROOKS CHAPEL RD	1-1-51
10-043 US 1	DC LINE - WINDYBROOKS CHAPEL RD	1-1-51
10-044 US 1	DC LINE - WINDYBROOKS CHAPEL RD	1-1-51
10-045 US 1	DC LINE - WINDYBROOKS CHAPEL RD	1-1-51
10-046 US 1	DC LINE - WINDYBROOKS CHAPEL RD	1-1-51
10-047 US 1	DC LINE - WINDYBROOKS CHAPEL RD	1-1-51
10-048 US 1	DC LINE - WINDYBROOKS CHAPEL RD	1-1-51
10-049 US 1	DC LINE - WINDYBROOKS CHAPEL RD	1-1-51
10-050 US 1	DC LINE - WINDYBROOKS CHAPEL RD	1-1-51

CONTROL ROUTE SECTION NUMBER	DESCRIPTION OF CONTROL SECTION	MILEAGE
16-039P MD500	DC LINE - MD208/HAMILTON ST/	1.17
16-040P MD650	DC LINE - MD193/UNIVERSITY BLVD/	1.86
16-041P MD650	MD193/UNIVERSITY BLVD/ - MD320/PINEY BRANCH RD/	0.94
16-042P US 50	US0301 & MD0003 - AA CO/L	1.23
16-042P US301	MD0003 ROBERT CRAIN HWY - ANNE ARUNDEL CO/L	0.00
16-081P MD410	SEE US0050 MD0500 QUEENS CHAPEL RD - CO0302 RIVERDALE RD	2.14
16-082P MD410	AHEAD BEG SRC MAINT AT ELM AVE IN TAKOMA PARK - MD0212	1.01
16-083P MD410	RIGGS RD MD0212 RIGGS RD - AGER RD	0.15
16-105P MD704	DC LINE - CO0075 SHERIFF RD	1.50
16-106P MD704	CO0075 SHERIFF RD - US0050 JOHN HANSON HWY	3.71
16-120P MD193	MD212/RIGGS RD/ - US1 IN COLLEGE PARK	3.18
16-121P MD 5	MD0223 PISCATAWAY RD - IS0495 CAPITAL BELTWAY	4.11
16-122P MD210	LIVINGSTON RD N OF PISCATAWAY CREEK - SERVICE	6.73
16-123P MD210	ROADS ALONG MD 210 CH&PG COUNTY LINE - LIVINGSTON RD N OF PISCATAWAY	7.77
16-125P MD 5	CREEK US0301 BLUE STAR MEMORIAL HWY - MD0223	5.34
16-126P US 50	PISCATAWAY RD MD0704 GEORGE PALMER HWY - US0301 & MD0003	7.05
16-127P MD201	US50 - MD450/DEFENSE HWY/	1.65
16-128P MD410	AGER RD - MD0500 QUEENS CHAPEL RD	1.67
16-129P MD201	DC LINE @ EASTERN AVE - US50	0.49
16-131P MD201	MD450/DEFENSE HWY/ - I-495 IN GREENBELT	5.11
16-132P MD202	MD0459 IN CHEVERLY - MD0450 ANNAPOLIS RD	0.69
16-134P US 50	BEG SRC MAINT D C/L - MD0704 GEORGE PALMER HWY	6.09
16-135P MD 4	DC LINE - I-495/CAPITAL BELTWAY/	4.97
16-140P MD193	MD201/KENILWORTH AVE/ - B/W PKWY	1.07

SECTION NUMBER	CONTROL POINT	DESCRIPTION OF CONTROL SECTION
10-038R 10200		DC LINE - MONROE AVENUE STA
10-040R 10200		DC LINE - MONROE AVENUE STA
10-041R 10200		UNIVERSITY BEAVY - UNIVERSITY BRANCH
10-042R 10200		UNIVERSITY BEAVY - UNIVERSITY BRANCH
10-043R 10200		UNIVERSITY BEAVY - UNIVERSITY BRANCH
10-044R 10200		UNIVERSITY BEAVY - UNIVERSITY BRANCH
10-045R 10200		UNIVERSITY BEAVY - UNIVERSITY BRANCH
10-046R 10200		UNIVERSITY BEAVY - UNIVERSITY BRANCH
10-047R 10200		UNIVERSITY BEAVY - UNIVERSITY BRANCH
10-048R 10200		UNIVERSITY BEAVY - UNIVERSITY BRANCH
10-049R 10200		UNIVERSITY BEAVY - UNIVERSITY BRANCH
10-050R 10200		UNIVERSITY BEAVY - UNIVERSITY BRANCH
10-051R 10200		UNIVERSITY BEAVY - UNIVERSITY BRANCH
10-052R 10200		UNIVERSITY BEAVY - UNIVERSITY BRANCH
10-053R 10200		UNIVERSITY BEAVY - UNIVERSITY BRANCH
10-054R 10200		UNIVERSITY BEAVY - UNIVERSITY BRANCH
10-055R 10200		UNIVERSITY BEAVY - UNIVERSITY BRANCH
10-056R 10200		UNIVERSITY BEAVY - UNIVERSITY BRANCH
10-057R 10200		UNIVERSITY BEAVY - UNIVERSITY BRANCH
10-058R 10200		UNIVERSITY BEAVY - UNIVERSITY BRANCH
10-059R 10200		UNIVERSITY BEAVY - UNIVERSITY BRANCH
10-060R 10200		UNIVERSITY BEAVY - UNIVERSITY BRANCH
10-061R 10200		UNIVERSITY BEAVY - UNIVERSITY BRANCH
10-062R 10200		UNIVERSITY BEAVY - UNIVERSITY BRANCH
10-063R 10200		UNIVERSITY BEAVY - UNIVERSITY BRANCH
10-064R 10200		UNIVERSITY BEAVY - UNIVERSITY BRANCH
10-065R 10200		UNIVERSITY BEAVY - UNIVERSITY BRANCH
10-066R 10200		UNIVERSITY BEAVY - UNIVERSITY BRANCH
10-067R 10200		UNIVERSITY BEAVY - UNIVERSITY BRANCH
10-068R 10200		UNIVERSITY BEAVY - UNIVERSITY BRANCH
10-069R 10200		UNIVERSITY BEAVY - UNIVERSITY BRANCH
10-070R 10200		UNIVERSITY BEAVY - UNIVERSITY BRANCH
10-071R 10200		UNIVERSITY BEAVY - UNIVERSITY BRANCH
10-072R 10200		UNIVERSITY BEAVY - UNIVERSITY BRANCH
10-073R 10200		UNIVERSITY BEAVY - UNIVERSITY BRANCH
10-074R 10200		UNIVERSITY BEAVY - UNIVERSITY BRANCH
10-075R 10200		UNIVERSITY BEAVY - UNIVERSITY BRANCH
10-076R 10200		UNIVERSITY BEAVY - UNIVERSITY BRANCH
10-077R 10200		UNIVERSITY BEAVY - UNIVERSITY BRANCH
10-078R 10200		UNIVERSITY BEAVY - UNIVERSITY BRANCH
10-079R 10200		UNIVERSITY BEAVY - UNIVERSITY BRANCH
10-080R 10200		UNIVERSITY BEAVY - UNIVERSITY BRANCH

AS OF JUNE 1971

PRINCE GEORGES COUNTY

PAGE 3

CONTROL ROUTE SECTION NUMBER	DESCRIPTION OF CONTROL SECTION	MILEAGE
16-146P MD 3	US50/JOHN HANSON HWY/ - AA&PG COUNTY LINE	2.53
16-146P MD450	MD0003 CRAIN HWY - PG/AA CO/L	0.00
	SEE MD0003	
16-147P US301	MD0005 BRANCH AVE - MD0004 SOUTHERN MARYLAND BLVD	11.57
16-150P US301	MD0004 SOUTHERN MARYLAND BLVD - MD0214 CENTRAL AVE	5.99
16-184P MD193	US1 IN COLLEGE PARK - MD201/KENILWORTH AVE/	1.74
16-186P MD 4	I-495/CAPITAL BELTWAY/ - MD223	3.08
16-187P MD 4	MD223 - OLD CRAIN HWY/SW OF UPPER MARLBORO	3.37
16-188P MD 4	OLD CRAIN HWY/SW OF UPPER MARLBORO - US301	1.50
16-189P MD 4	US301 - AA&PG COUNTY LINE	1.44
16-195P MD202	MD0214 AT LARGO - MD0459 IN CHEVERLY	5.73
16-196p MD202	MD0408 AT UPPER MARLBORO - MD0214 AT LARGO	7.61

COUNTY TOTAL 149.81

SECTION NUMBER	CONTROL ROUTE	DESCRIPTION OF CONTROL SECTION	PRICE PER MILE COUNTY
18-1468 NO 3		HOODS BRANTH AVE - HOODS SOUTHERN PARKWAY	11.7
18-1469 HOODS		HOODS BRANTH AVE - HOODS SOUTHERN PARKWAY	11.7
18-1470 HOODS		HOODS BRANTH AVE - HOODS SOUTHERN PARKWAY	11.7
18-1471 HOODS		HOODS BRANTH AVE - HOODS SOUTHERN PARKWAY	11.7
18-1472 HOODS		HOODS BRANTH AVE - HOODS SOUTHERN PARKWAY	11.7
18-1473 HOODS		HOODS BRANTH AVE - HOODS SOUTHERN PARKWAY	11.7
18-1474 HOODS		HOODS BRANTH AVE - HOODS SOUTHERN PARKWAY	11.7
18-1475 HOODS		HOODS BRANTH AVE - HOODS SOUTHERN PARKWAY	11.7
18-1476 HOODS		HOODS BRANTH AVE - HOODS SOUTHERN PARKWAY	11.7
18-1477 HOODS		HOODS BRANTH AVE - HOODS SOUTHERN PARKWAY	11.7
18-1478 HOODS		HOODS BRANTH AVE - HOODS SOUTHERN PARKWAY	11.7
18-1479 HOODS		HOODS BRANTH AVE - HOODS SOUTHERN PARKWAY	11.7
18-1480 HOODS		HOODS BRANTH AVE - HOODS SOUTHERN PARKWAY	11.7
18-1481 HOODS		HOODS BRANTH AVE - HOODS SOUTHERN PARKWAY	11.7
18-1482 HOODS		HOODS BRANTH AVE - HOODS SOUTHERN PARKWAY	11.7
18-1483 HOODS		HOODS BRANTH AVE - HOODS SOUTHERN PARKWAY	11.7
18-1484 HOODS		HOODS BRANTH AVE - HOODS SOUTHERN PARKWAY	11.7
18-1485 HOODS		HOODS BRANTH AVE - HOODS SOUTHERN PARKWAY	11.7
18-1486 HOODS		HOODS BRANTH AVE - HOODS SOUTHERN PARKWAY	11.7
18-1487 HOODS		HOODS BRANTH AVE - HOODS SOUTHERN PARKWAY	11.7
18-1488 HOODS		HOODS BRANTH AVE - HOODS SOUTHERN PARKWAY	11.7
18-1489 HOODS		HOODS BRANTH AVE - HOODS SOUTHERN PARKWAY	11.7
18-1490 HOODS		HOODS BRANTH AVE - HOODS SOUTHERN PARKWAY	11.7
18-1491 HOODS		HOODS BRANTH AVE - HOODS SOUTHERN PARKWAY	11.7
18-1492 HOODS		HOODS BRANTH AVE - HOODS SOUTHERN PARKWAY	11.7
18-1493 HOODS		HOODS BRANTH AVE - HOODS SOUTHERN PARKWAY	11.7
18-1494 HOODS		HOODS BRANTH AVE - HOODS SOUTHERN PARKWAY	11.7
18-1495 HOODS		HOODS BRANTH AVE - HOODS SOUTHERN PARKWAY	11.7
18-1496 HOODS		HOODS BRANTH AVE - HOODS SOUTHERN PARKWAY	11.7
18-1497 HOODS		HOODS BRANTH AVE - HOODS SOUTHERN PARKWAY	11.7
18-1498 HOODS		HOODS BRANTH AVE - HOODS SOUTHERN PARKWAY	11.7
18-1499 HOODS		HOODS BRANTH AVE - HOODS SOUTHERN PARKWAY	11.7
18-1500 HOODS		HOODS BRANTH AVE - HOODS SOUTHERN PARKWAY	11.7
COUNTY TOTAL			144.1

CONTROL ROUTE SECTION NUMBER	DESCRIPTION OF CONTROL SECTION	MILEAGE
17-001P US 50	BEG SRC MAINT E OF COX CREEK - US0301 AT QUEENSTOWN INTERCHANGE	7.39
17-001P US301	BEG SRC E OF COX CREEK - US0050 OCEAN GATEWAY SEE US0050	0.00
17-003P US 50	US0301 AT QUEENSTOWN INTERCHANGE - US0213 AT MD0662	5.51
17-004P US 50	US0213 AT MD0662 - TAL CO/L	1.50
17-005P US213	US0050 N OF WYE MILLS - S CI/L CENTREVILLE	5.63
17-006P US213	S CI/L CENTREVILLE - N CI/L CENTREVILLE	2.11
17-007P US213	N CI/L CENTREVILLE - MD0019A SW OF CHURCH HILL	7.33
17-009P MD300	US0213 N OF CHURCH HILL - DELAWARE ST/L	13.65
17-010P MD313	MD300 IN SUDLERSVILLE - MD544	3.83
17-011P MD313	MD19 AT INGLESIDE - MD300 IN SUDLERSVILLE	6.81
17-012P MD313	CO&QA COUNTY LINE - MD19 AT INGLESIDE	1.95
17-013P MD404	QA&T COUNTY LINE - CO&QA COUNTY LINE	1.49
17-036p MD544	US301 - MD313	0.20
17-040P US301	US0050 OCEAN GATEWAY - US0213 WYE MILLS CENTREVILLE RD	5.82
17-041P US301	US0213 WYE MILLS CENTREVILLE RD - MD0305 HOPE RD	4.58
17-042P US301	MD0305 HOPE RD - KENT CO/L	17.31
17-043P US 50 TLL	AA CO/L - BEG SRC MAINT E OF COX CREEK	4.54
17-043P US301 TLL	ANNE ARUNDEL CO/L - BEG SRC E OF COX CREEK SEE US0050	0.00
17-048P US213	MD0019 NW OF CHURCH HILL - KENT CO/L	5.87
17-055P US213	MD0019A SW OF CHURCH HILL - MD0019 NW OF CHURCH HILL	1.33

COUNTY TOTAL 96.85

CONTROL ROUTE SECTION NUMBER		DESCRIPTION OF CONTROL SECTION	MILEAGE
18-001P MD 5	MD0006	LA PLATA NEW MARKET RD - ST MARYS AND CHARLES CO/L	2.51
18-002P MD 5	MD0235	THREE NOTCH RD - MD0006 LA PLATA NEW MARKET RD	4.53
18-003P MD 5	MD0242	COLTON POINT RD - MD0235 THREE NOTCH RD	4.71
18-004P MD 5	MD0943	- MD0242 COLTON POINT RD	5.79
18-005P MD 5	MD0244	BEAVUE RD - MD0943	3.54
18-006P MD 5	MD0246	GREAT MILLS LEXINGTON PARK RD - MD0244 BEAVUE RD	7.58
18-008P MD 6		CH&SM COUNTY LINE - MD5 AT NEW MARKET	1.19
18-009P MD235	MD 245 @	HOLLYWOOD - MD 5 SE OF MECHANICSVILLE	9.97
18-010P MD235	MD 246 @	LEXINGTON PARK - MD 245 @ HOLLYWOOD	8.81
18-011P MD246	MD 5 @	GREAT MILLS - MD 235	3.31
18-022P MD234	MD242 AT	CLEMENTS - MD5 NW OF LEONARNTOWN	3.50
18-057P MD 5	MD0584 -	MD0246 GREAT MILLS LEXINGTON PARK RD	6.16
18-058P MD234	CH&SM COUNTY LINE -	MD238 AT CHAPTICO	4.92
18-059P MD234	MD238 AT	CHAPTICO - MD242 AT CLEMENTS	4.24

COUNTY TOTAL 70.76

SECTION NUMBER	ROUTE	DESCRIPTION OF ROUTE	SECTION NUMBER
18-001R MD 2	18-001R MD 2	18-001R LA PLATA NEW MARKET RD - ST. LOUIS AVE	18-001R
18-002R MD 2	18-002R MD 2	18-002R THREE NOTCH RD - MOORE LA PLATA HWY	18-002R
18-003R MD 2	18-003R MD 2	18-003R GUTTON POINT RD - MOORE'S THREE NOTCH MARKET RD	18-003R
18-004R MD 2	18-004R MD 2	18-004R GUTTON POINT RD	18-004R
18-005R MD 2	18-005R MD 2	18-005R LEAVUE RD - MOORE'S	18-005R
18-006R MD 2	18-006R MD 2	18-006R GREAT MILLS LEXINGTON PARK RD - MOORE'S LEAVUE RD	18-006R
18-007R MD 2	18-007R MD 2	18-007R CHESS COUNTY LINE - 805 AT NEW MARKET	18-007R
18-008R MD 2	18-008R MD 2	18-008R 505 S HILLYWOOD - NW 1/2 OF SECTION 12	18-008R
18-009R MD 2	18-009R MD 2	18-009R 505 S LEXINGTON PARK - 805 S HILLYWOOD	18-009R
18-010R MD 2	18-010R MD 2	18-010R GREAT MILLS - 805 331	18-010R
18-025R MD 2	18-025R MD 2	18-025R AT CENTER - 805 SW OF LEXINGTON	18-025R
18-026R MD 2	18-026R MD 2	18-026R GREAT MILLS LEXINGTON PARK RD	18-026R
18-027R MD 2	18-027R MD 2	18-027R CHESS COUNTY LINE - 805 AT CHARTER	18-027R
18-028R MD 2	18-028R MD 2	18-028R ANCHUTON - 805 AT CENTER	18-028R

COUNTY TOTAL

AS OF JUNE 1971

SOMERSET COUNTY

PAGE 1

CONTROL ROUTE SECTION NUMBER	DESCRIPTION OF CONTROL SECTION	MILEAGE
19-004P MD413	NORTH LIMITS CRISFIELD - US13 NORTH OF WESTOVER	13.08
19-035P MD413	BEG SRC MAINT AT DOCK ST - NORTH LIMITS CRISFIELD	1.53
19-036P US 13	MD675 NORTH OF PRINCESS ANNE - S&WI COUNTY LINE	4.88
19-037P US 13	MD363 WEST OF PRINCESS ANNE - MD675 NORTH OF PRINCESS ANNE	1.98
19-038P US 13	MD413 AT WESTOVER - MD363 WEST OF PRINCESS ANNE	4.94
19-039P US 13	S&WO COUNTY LINE - MD413 AT WESTOVER	8.48

COUNTY TOTAL 34.89

ROBERT COUNTY

AS OF JUNE 1971

SECTION NUMBER	ROUTE	ACRES
19-0398-02-13	LEAD COUNTY LINE - HORNS AT WESTOVER	7.18
19-0398-02-13	ROADS AT WESTOVER - HORNS WEST OF PRINCESS DRIVE	4.74
19-0398-02-13	PRINCESS DRIVE - HORNS WEST OF PRINCESS DRIVE	1.70
19-0398-02-13	ROADS NORTH OF PRINCESS DRIVE - WEST COUNTY LINE	4.70
19-0398-02-13	SEC 28C EAST AT DOCK ST - NORTH LINE OF PRINCESS DRIVE	0.13
19-0398-02-13	NORTH LINE OF PRINCESS DRIVE - WEST COUNTY LINE	13.24

COUNTY TOTAL 42.79

AS OF JUNE 1971

TALBOT COUNTY

PAGE 1

CONTROL ROUTE SECTION NUMBER	DESCRIPTION OF CONTROL SECTION	MILEAGE
20-001P US 50	MD0404 AT QA CD/L - MD0309	8.88
20-002P US 50	MD0309 - S CORP LIMITS OF EASTON	5.11
20-003P US 50	S CORP LIMITS OF EASTON - CHOPTANK RIVER BRIDGE	10.82
20-004P MD328	US50 AT EASTON - CO&T COUNTY LINE	8.93
20-006P MD404	US50 - QA&T COUNTY LINE	4.82
20-014P MD331	CO&T COUNTY LINE - DOVER ST IN EASTON	4.47
	COUNTY TOTAL	43.03

SECTION NUMBER	DESCRIPTION OF CENTRAL SECTION	CONTROL POINT
50-001R US 50	ROAD AT 2 END - 190000	
50-002R US 50	ROAD - 1/2 CORP LIMITS OF EASTON	
50-003R US 50	1/2 CORP LIMITS OF EASTON - CHESTNUT RIVER BRIDGE	
50-004R RD 158	RD 158 AT EASTON - DEPT COUNTY LIM	
50-005R RD 158	RD 158 - DEPT COUNTY LIM	
50-011R RD 111	RD 111 - DEPT COUNTY LIM - ONLY ST IN EASTON	

COUNTY TOTAL

AS OF JUNE 1971

WASHINGTON COUNTY

PAGE 1

CONTROL ROUTE SECTION NUMBER	DESCRIPTION OF CONTROL SECTION	MILEAGE
21-001P US 11	E CI/L WILLIAMSPORT - S CI/L HAGERSTOWN	3.76
21-001P US 11	S CI/L HAGERSTOWN - NORFOLK&WESTERN RR	0.43
21-002P US 11	BEG SRC N OF FAIRVIEW RD - PENNSYLVANIA ST/L	4.06
21-009P US 40	IS0070 US0040 AT PARKHEAD - MD0056 AT INDIAN SPRINGS	2.98
21-010P US 40	MD0056 AT INDIAN SPRINGS - MILL ST IN CLEAR SPRINGS	4.52
21-011P US 40	MILL ST IN CLEAR SPRINGS - CONOCOHEAGUE CREEK	4.37
21-012P US 40	CONOCOHEAGUE CREEK - MD0063	2.68
21-014P US 40	CANNON AVE IN HAGERSTOWN - ANTIETAM CREEK	0.94
21-015P US 40	ANTIETAM CREEK - IS0070	2.42
21-016P US 40	IS0070 - FREDERICK CO/L	6.26
21-017P US 40AL	SOUTH LIMITS OF HAGERSTOWN - I-70	1.56
21-018P US 40AL	I-70 - MD34 IN BOONSBORO	7.15
21-019P US 40AL	MD34 IN BOONSBORO - F&W COUNTY LINE	2.47
21-020P MD 60	NORTHERN AVE IN HAGERSTOWN - BEGIN ANTIETAM CREEK BR	4.18
21-024P US340	VIRGINIA ST/L - END SANDY HOOK BRIDGE	0.43
21-026P US522	BEGIN POTOMAC RIVER BRIDGE IN WEST VA - I-70 IN HANCOCK	1.38
21-062P US 11	WEST VIRGINIA ST/L - END POTOMAC RIVER BRIDGE	0.33
21-068P MD 60	BEGIN ANTIETAM CREEK BR - MD418 AT LEITERSBURG	1.21
21-069P MD 60	MD418 AT LEITERSBURG - PENNA STATE LINE	1.93
21-085P US 40	MD0063 - IS0081	2.77
21-093P US 40	IS0081 - CANNON AVE IN HAGERSTOWN	2.18
21-095P US340	END SANDY HOOK BRIDGE - FREDERICK CO/L	1.88
21-118P US 40	ALLEGANY CO/L - IS0070 US0040 N OF HANCOCK	10.85

COUNTY TOTAL 70.74

SECTION NUMBER	DESCRIPTION FOR COUNTY SECTION	ACRES
51-0019 US 11	CIVIL WITLABORST - CIVIL WITLABORST	5.30
51-0018 US 11	CIVIL WITLABORST - CIVIL WITLABORST	5.30
51-0017 US 11	REC 3RD W OF DAVENPORT RD - PENNSYLVANIA CIVIL	4.50
51-0016 US 40	15000 - 15000 WY PARKHEAD - WOODS AT INDIAN	5.50
51-0109 US 40	WOODS AT INDIAN SPRINGS - MILL ST IN CLEAR	4.50
51-0110 US 40	MILL ST IN CLEAR SPRINGS - CONNORCHONGUE CREEK	4.50
51-0111 US 40	CONNORCHONGUE CREEK - WOODS	5.00
51-0112 US 40	CANNON AVE IN WAGGESTON - WILLETAM CREEK	0.50
51-0113 US 40	WILLETAM CREEK - 15000	5.50
51-0114 US 40	15000 - FRENCHICK COAL	5.00
51-0115 US 40	2000 ACRES OF WAGGESTON - 1-70	1.00
51-0116 US 40	1-70 - ROAD IN WAGGESTON	7.50
51-0117 US 40	ROAD IN WAGGESTON - 250 COUNTY LINE	5.50
51-0509 MO 60	NORTHERN AVE IN WAGGESTON - WEST WILLETAM CREEK	0.50
51-0510 US 40	WILLETAM CREEK - END GANDY HOOK BRIDGE	0.50
51-0511 US 40	WILLETAM CREEK - END GANDY HOOK BRIDGE	1.50
51-0512 US 40	WILLETAM CREEK - END GANDY HOOK BRIDGE	0.50
51-0513 US 40	WILLETAM CREEK - END GANDY HOOK BRIDGE	1.50
51-0514 US 40	WILLETAM CREEK - END GANDY HOOK BRIDGE	0.50
51-0515 US 40	WILLETAM CREEK - END GANDY HOOK BRIDGE	1.50
51-0516 US 40	WILLETAM CREEK - END GANDY HOOK BRIDGE	0.50
51-0517 US 40	WILLETAM CREEK - END GANDY HOOK BRIDGE	1.50
51-0518 US 40	WILLETAM CREEK - END GANDY HOOK BRIDGE	0.50
51-0519 US 40	WILLETAM CREEK - END GANDY HOOK BRIDGE	1.50
51-0520 US 40	WILLETAM CREEK - END GANDY HOOK BRIDGE	0.50
51-0521 US 40	WILLETAM CREEK - END GANDY HOOK BRIDGE	1.50
51-0522 US 40	WILLETAM CREEK - END GANDY HOOK BRIDGE	0.50
51-0523 US 40	WILLETAM CREEK - END GANDY HOOK BRIDGE	1.50
51-0524 US 40	WILLETAM CREEK - END GANDY HOOK BRIDGE	0.50
51-0525 US 40	WILLETAM CREEK - END GANDY HOOK BRIDGE	1.50
51-0526 US 40	WILLETAM CREEK - END GANDY HOOK BRIDGE	0.50
51-0527 US 40	WILLETAM CREEK - END GANDY HOOK BRIDGE	1.50
51-0528 US 40	WILLETAM CREEK - END GANDY HOOK BRIDGE	0.50
51-0529 US 40	WILLETAM CREEK - END GANDY HOOK BRIDGE	1.50
51-0530 US 40	WILLETAM CREEK - END GANDY HOOK BRIDGE	0.50
51-0531 US 40	WILLETAM CREEK - END GANDY HOOK BRIDGE	1.50
51-0532 US 40	WILLETAM CREEK - END GANDY HOOK BRIDGE	0.50
51-0533 US 40	WILLETAM CREEK - END GANDY HOOK BRIDGE	1.50
51-0534 US 40	WILLETAM CREEK - END GANDY HOOK BRIDGE	0.50
51-0535 US 40	WILLETAM CREEK - END GANDY HOOK BRIDGE	1.50
51-0536 US 40	WILLETAM CREEK - END GANDY HOOK BRIDGE	0.50
51-0537 US 40	WILLETAM CREEK - END GANDY HOOK BRIDGE	1.50
51-0538 US 40	WILLETAM CREEK - END GANDY HOOK BRIDGE	0.50
51-0539 US 40	WILLETAM CREEK - END GANDY HOOK BRIDGE	1.50
51-0540 US 40	WILLETAM CREEK - END GANDY HOOK BRIDGE	0.50

COUNTY TOTAL

AS OF JUNE 1971

WICOMICO COUNTY

PAGE 1

CONTROL ROUTE SECTION NUMBER	DESCRIPTION OF CONTROL SECTION	MILEAGE
22-002P MD 12	WI&WO COUNTY - SOUTHEAST LIMITS SALISBURY	6.53
22-004P US 13	NORTH LIMITS SALISBURY - MD STATE POLICE BARRACKS	2.81
22-005P US 13	SOUTH LIMITS SALISBURY - NORTH LIMITS SALISBURY	2.91
22-006P US 13	MAIN ST IN FRUITLAND - SOUTH LIMITS SALISBURY	1.99
22-007P US 13	S&WI COUNTY LINE - MAIN ST IN FRUITLAND	2.66
22-008P US 50	DOR CO/L - MD0670	10.39
22-009P US 50	MD0670 - MD0349	4.48
22-013P MD313	US50 AT MARDELA SPRINGS - D&WI COUNTY LINE	6.58
22-044P US 13	MD STATE POLICE BARRACKS - DELAWARE STATE LINE	2.48
22-048P US 50	MD0349 - US0013	1.12
22-049P US 50	US0013 - CO0293 MERRITT MILL RD	2.98
22-050P US 50	CO0293 MERRITT MILL RD - CO0248 SIXTY FOOT RD	6.71
22-051P US 50	CO0248 SIXTY FOOT RD - WOR CO/L	5.26

COUNTY TOTAL 56.90

SECTION NUMBER	CONTROL ROUTE	DESCRIPTION OF CONTROL SECTION	MILEAGE
25-005R US 13		WIND COUNTY - SOUTHWEST CORNER	0.13
25-006R US 13		NORTH LIMITS SALISBURY - STATE ROUTE 101 BARACK	0.11
25-007R US 13		SOUTH LIMITS SALISBURY - NORTH LIMITS SALISBURY	0.10
25-008R US 13		MAIN ST IN FRUITLAND - SOUTHWEST CORNER SALISBURY	1.77
25-009R US 13		WIND COUNTY LINE - MAIN ST IN FRUITLAND	2.88
25-010R US 30		FOR ROAD - WOODYS	0.10
25-011R US 30		WOODYS - WOODYS	0.10
25-012R US 13		USED AT MARKET SPRING - WIND COUNTY LINE	0.10
25-013R US 13		RD STATE ROUTE 101 - BUCKHORN STATE LINE	0.10
25-014R US 30		WOODYS - WOODYS	0.10
25-015R US 30		WOODYS - WOODYS WINDY HILL RD	0.10
25-016R US 30		WOODYS WINDY HILL RD - WOODYS WINDY HILL RD	0.10
25-017R US 30		WOODYS SIXTY-FIVE RD - WOODYS	0.10
COUNTY TOTAL			10.10

AS OF JUNE 1971

WORCESTER COUNTY

PAGE 1

CONTROL ROUTE SECTION NUMBER	DESCRIPTION OF CONTROL SECTION	MILEAGE
23-001P MD 12	US113 IN SNOW HILL - WI&WD COUNTY	10.64
23-006P US 50	US0113 - MD0378 IN OCEAN CITY	7.35
23-007P US113	MD452 AT JONES - DELAWARE STATE LINE	6.55
23-010P US113	NORTH LIMITS SNOW HILL - US50 NORTH OF BERLIN	16.01
23-011P US113	SOUTH LIMITS SNOW HILL - NORTH LIMITS SNOW HILL	1.41
23-012P US113	US13 AT POCOMOKE CITY - SOUTH LIMITS SNOW HILL	11.65
23-029P MD378	US50/CAROLINE ST/ - 15TH STREET IN OCEAN CITY	1.07
23-032P MD528	DELAWARE STATE LINE - 26TH STREET	6.86
23-033P MD528	26TH STREET - US50	1.75
23-046P US113	US50 NORTH OF BERLIN - MD452 AT JONES	1.88
23-051P US 13	US113 IN POCOMOKE CITY - S&WD COUNTY LINE	1.75
23-052P US 13	VIRGINIA STATE LINE - US113 IN POCOMOKE CITY	4.56
23-056P US 50	WIC CO/L - US0113	7.05
	COUNTY TOTAL	78.53

SECTION NUMBER	CONTROL POINT	DESCRIPTION OF CONTROL POINT
23-0014 MO 15		2511 IN 2ND HILL - DELAWARE COUNTY
23-0015 MO 20		2511A - 25038 IN GREEN CITY
23-0016 MO 18		25038 AT JONES - DELAWARE STATE LINE
23-0101 MO 13		NORTH LIMITS SNOW HILL - 2520 NORTH OF BRANT
23-0116 MO 13		SOUTH LIMITS SNOW HILL - NORTH LIMITS SNOW HILL
23-0121 MO 13		2513 AT ROCKY HILL CITY - SOUTH LIMITS SNOW HILL
23-0201 MO 23		ASSOCIATING 2511 - 15TH STREET IN GREEN CITY
23-0321 MO 23		DELAWARE STATE LINE - 25TH STREET
23-0331 MO 23		25TH STREET - 2520
23-0401 MO 13		2520 NORTH OF BRANT - JONES AT JONES
23-0711 MO 13		2511 IN ROCKY HILL CITY - 2511 IN ROCKY HILL
23-0521 MO 13		VIRGINIA STATE LINE - 2511 IN ROCKY HILL CITY
23-0531 MO 20		2511 MO 20 - 25011

COUNTY TOTAL

23-05

Secondary



AS OF JUNE 1971

ALLEGANY COUNTY

PAGE 1

CONTROL ROUTE SECTION NUMBER	DESCRIPTION OF CONTROL SECTION	MILEAGE
01-007S MD144H	US40 E OF ROCKY GAP RD - RD END/S SIDE US40/	0.26
01-007S MD144I	US40 - RD END/S SIDE US40 W OF PLEASANT VAL RD	0.04
01-008S MD144J	US40 - ROAD END E OF PLEASANT VALLEY RD	0.34
01-008S MD144K	US40 - ROAD END/E OF BREAK NECK RD N OF US40/	0.27
01-009S MD144C	MURLEY BRANCH RD AT FLINTSTONE - ROAD END	0.31
01-009S MD144D	US40 E OF FLINTSTONE - ROAD END	0.08
01-009S MD144E	WARM SPRINGS RD AT GILPIN - MD144E TOP POLISH MT	2.54
01-009S MD144F	MD144E ATOP POLISH MT - US40 W OF FIFTEEN MI CR	2.81
01-010S MD144L	RD/END - US40 (W OF BELLEGROVE S SIDE US40)	0.23
01-010S MD144M	US40 - US40/E OF BELLEGROVE ON S SIDE OF US40	0.34
01-019S MD830A	ROAD END N OF MCCOOLE /E SIDE OF US220/ - US220	0.10
01-019S MD830B	US220 - ROAD END SOUTH OF RAWLINGS	0.10
01-020S MD 35	MD36 AT CORRIGANVILLE - PENNA STATE LINE	2.37
01-023S MD 36	US40 IN FROSTBURG - NEW SCHOOL RD AT MT SAVAGE	4.58
01-024S MD 36	MD55 IN MIDLAND - US40 IN FROSTBURG	5.15
01-025S MD 36	BARTLET ST IN BARTON - MD55 IN MIDLAND	6.29
01-026S MD 36	WVA STATE LINE - BARTLET ST IN BARTON	5.26
01-027S MD 47	MD36 AT BARRELLVILLE - PENNA STATE LINE	1.70
01-031S MD 55	MD36 AT MIDLAND - US40 AT CLARYSVILLE	5.59
01-032S MD825	MD36 - ROAD END S OF JOHNSON ST IN WESTERNPORT	0.14
01-034S MD638	MD743 AT ECKHART MINES - MD36 AT MORGANTOWN	2.34
01-038S MD657	N LMTS LONACONING - A&G COUNTY LINE	1.81
01-039S MD658	MD 53 AT WINCHESTER - US40 AT ALLEGANY GROVE	0.84
01-043S MD144A	RD/END - US40 W OF WOODMONT RD	0.92

SECTION NUMBER	DESCRIPTION OF CENTRAL SECTION	AS OF JUNE 1971
01-001	SECTION OF ROCKY CREEK RD - ROAD END	01-001 MO144
01-002	SECTION OF ROCKY CREEK RD - ROAD END	01-002 MO144
01-003	SECTION OF ROCKY CREEK RD - ROAD END	01-003 MO144
01-004	SECTION OF ROCKY CREEK RD - ROAD END	01-004 MO144
01-005	SECTION OF ROCKY CREEK RD - ROAD END	01-005 MO144
01-006	SECTION OF ROCKY CREEK RD - ROAD END	01-006 MO144
01-007	SECTION OF ROCKY CREEK RD - ROAD END	01-007 MO144
01-008	SECTION OF ROCKY CREEK RD - ROAD END	01-008 MO144
01-009	SECTION OF ROCKY CREEK RD - ROAD END	01-009 MO144
01-010	SECTION OF ROCKY CREEK RD - ROAD END	01-010 MO144
01-011	SECTION OF ROCKY CREEK RD - ROAD END	01-011 MO144
01-012	SECTION OF ROCKY CREEK RD - ROAD END	01-012 MO144
01-013	SECTION OF ROCKY CREEK RD - ROAD END	01-013 MO144
01-014	SECTION OF ROCKY CREEK RD - ROAD END	01-014 MO144
01-015	SECTION OF ROCKY CREEK RD - ROAD END	01-015 MO144
01-016	SECTION OF ROCKY CREEK RD - ROAD END	01-016 MO144
01-017	SECTION OF ROCKY CREEK RD - ROAD END	01-017 MO144
01-018	SECTION OF ROCKY CREEK RD - ROAD END	01-018 MO144
01-019	SECTION OF ROCKY CREEK RD - ROAD END	01-019 MO144
01-020	SECTION OF ROCKY CREEK RD - ROAD END	01-020 MO144
01-021	SECTION OF ROCKY CREEK RD - ROAD END	01-021 MO144
01-022	SECTION OF ROCKY CREEK RD - ROAD END	01-022 MO144
01-023	SECTION OF ROCKY CREEK RD - ROAD END	01-023 MO144
01-024	SECTION OF ROCKY CREEK RD - ROAD END	01-024 MO144
01-025	SECTION OF ROCKY CREEK RD - ROAD END	01-025 MO144
01-026	SECTION OF ROCKY CREEK RD - ROAD END	01-026 MO144
01-027	SECTION OF ROCKY CREEK RD - ROAD END	01-027 MO144
01-028	SECTION OF ROCKY CREEK RD - ROAD END	01-028 MO144
01-029	SECTION OF ROCKY CREEK RD - ROAD END	01-029 MO144
01-030	SECTION OF ROCKY CREEK RD - ROAD END	01-030 MO144
01-031	SECTION OF ROCKY CREEK RD - ROAD END	01-031 MO144
01-032	SECTION OF ROCKY CREEK RD - ROAD END	01-032 MO144
01-033	SECTION OF ROCKY CREEK RD - ROAD END	01-033 MO144
01-034	SECTION OF ROCKY CREEK RD - ROAD END	01-034 MO144
01-035	SECTION OF ROCKY CREEK RD - ROAD END	01-035 MO144
01-036	SECTION OF ROCKY CREEK RD - ROAD END	01-036 MO144
01-037	SECTION OF ROCKY CREEK RD - ROAD END	01-037 MO144
01-038	SECTION OF ROCKY CREEK RD - ROAD END	01-038 MO144
01-039	SECTION OF ROCKY CREEK RD - ROAD END	01-039 MO144
01-040	SECTION OF ROCKY CREEK RD - ROAD END	01-040 MO144

CONTROL ROUTE SECTION NUMBER	DESCRIPTION OF CONTROL SECTION	MILEAGE
01-043S MD144B	RD END - RD END WITH SPUR TO US0040	0.14
01-043S MD144C	US40 W OF FLINTSTONE - MURLEY BRANCH RD AT FLINTSTONE	0.44
01-044S MD831A	US40 AT NARROWS - MD36	0.48
01-044S MD831B	ROAD END - ROAD END/S OF CORRIGANVILLE/	0.50
01-044S MD831C	MD36 - MD36 AT CORRIGANVILLE	0.90
01-045S MD636	MD53 - US220 AT CRESAPTOWN	0.28
01-046S MD743	US40 IN FROSTBURG - US40 W OF CLARYSVILLE	1.18
01-048S MD780D	US40 - A&W COUNTY LINE	0.19
01-049S MD951	MD53 - MD53 /N OF CRESAPTOWN ON W SIDE MD53/	0.23
01-051S MD 36	MD35 AT CORRIGANVILLE - US40 AT NARROWS	2.12
01-052S MD831D	MD36 - MD36/E OF MD47 & N OF MD36/	0.37
01-052S MD831E	ROAD END - ROAD END/E OF MD47 ON N SIDE MD36/	0.33
01-052S MD831F	ROAD END AT BARRELVILLE - MD47	0.04
01-056S MD 36	NEW SCHOOL RD AT MT SAVAGE - MD35 AT CORRIGANVILLE	5.30
01-057S MD144N	CHRISTIE RD - US 40 WITH SPUR TO US 40	1.04
01-059S US 40SC	US40 & DAVIS RD EASTERLY - US40 W OF WATSON RD	7.36
01-061S MD 9	US220 - END POTOMAC RIVER BRIDGE IN W VIRGINIA	0.53
01-062S MD135	MDO135A IN MC COOLE - US0220	0.46
01-062S MD135B	US0220 MC MULLEN HWY - MDO135 AT MC COOLE	0.11
01-063S MD 36A	MD135 NORTHERLY - END CONST IN WESTERNPORT	0.17
01-068S MD395	US220 N OF CUMBERLAND - US40 NEAR EVITTS CREEK	0.70
01-069S MD639	WILLOWBROOK INTERCHANGE - WILLIAMS ROAD	1.47

COUNTY TOTAL 68.75

SECTION NUMBER	CONTROL NUMBER	ALLEGANY COUNTY
01-0001	01-0001	SECTION OF CENTRAL AVENUE
01-0002	01-0002	END - 60' END WITH 50' TO 50'00"
01-0003	01-0003	ROAD IN WESTERN - 1500 - 1500 - 1500
01-0004	01-0004	ROAD END - ROAD END OF CORNERVILLE
01-0005	01-0005	ROAD - ROAD AT CHRISTIANVILLE
01-0006	01-0006	ROAD - 1500 - 1500 AT CRESTVIEW
01-0007	01-0007	ROAD IN WESTERN - 1500 - 1500 - 1500
01-0008	01-0008	ROAD - NEW COUNTY LINE
01-0009	01-0009	ROAD - ROAD IN CRESTVIEW ON THE ROAD
01-0010	01-0010	ROAD AT CHRISTIANVILLE - 1500 AT HARRIS
01-0011	01-0011	ROAD - ROAD IN WESTERN - 1500
01-0012	01-0012	ROAD END - ROAD END OF ROAD ON 200' ROAD
01-0013	01-0013	ROAD END AT HARRISVILLE - ROAD
01-0014	01-0014	NEW SCHOOL RD AT THE AVENUE - ROAD AT
01-0015	01-0015	CHRISTIE RD - 1500 WITH 50' TO 1500
01-0016	01-0016	1500 C DAVIS RD EASTERN - ROAD - 1500 TO 1500
01-0017	01-0017	1500 - END OF ROAD RIVER BRIDGE IN 1500
01-0018	01-0018	ROAD IN MC CORMICK - 1500
01-0019	01-0019	MC CORMICK WAY - 1500 AT MC CORMICK
01-0020	01-0020	ROAD NORTHERLY - END OF WESTERN
01-0021	01-0021	1500 IN CRESTVIEW - 1500 - 1500 - 1500
01-0022	01-0022	INTERCHANGE - 1500 - 1500

COUNTY TOTAL

CONTROL ROUTE SECTION NUMBER	DESCRIPTION OF CONTROL SECTION	MILEAGE
02-006S MD450	SW END SEVERN RIVER BRIDGE - US0050 AT REVELL INTERCHANGE	1.98
02-007S MD450	MD0436 - SW END SEVERN RIVER BRIDGE	0.46
02-008S MD450	BEG SRC MAINT S SIDE COLLEGE CREEK - MD0436	0.36
02-009S MD393	MD2 - MD450 IN ANNAPOLIS	0.67
02-012S MD778E	ROAD END - MD2 S OF MT ZION /WEST SIDE OF MD2/	0.26
02-012S MD778F	OLD SECTION MD2 @ TRACYS LANDING	0.49
02-012S MD778G	OLD SECTION MD2 S OF TRACYS LANDING	0.20
02-014S MD408	MD4 AT WAYSONS CORNER - MD2 AT MT ZION	5.52
02-017S MD450	W LIMITS OF ANNAPOLIS - MU2790 TAYLOR AVE END SRC MAINT	1.69
02-018S MD450	US0050 AND US0301 W OF PAROLE - W LIMITS OF ANNAPOLIS	0.50
02-021S MD 3BU	MD648 IN GLEN BURNIE - MD2	1.82
02-022S MD 3BU	BEG SRC MAINT S OF MD3 - MD648 IN GLEN BURNIE	2.90
02-025S MD794	SECTION OF OLD MD4 AT BRISTOL	0.66
02-037S MD450	MD0003 CRAIN HWY - US0050 AND US0301 W OF PAROLE	9.42
02-039S MD168	HAMMONDS FERRY RD - MD648 @ NORTH LINTHICUM	1.29
02-040S MD169	HAMMONDS FERRY ROAD - MD648 AT LINTHICUM	0.98
02-041S MD170	MD 648 @ N LINTHICUM - MD 2 @ BALTO CITY LINE	2.32
02-042S MD170	MD 46 @ FRIENDSHIP AIRPORT - MD 648 @ N LINTHICUM	3.17
02-043S MD170	MD 176 @ HARMANS - MD 46 @ FRIENDSHIP AIRPORT	2.34
02-044S MD652	MD170 S OF HARMANS - MD176 E OF HARMANS	1.02
02-045S MD170	MD 677 @ ODENTON - MD 554 @ SEVERN	3.79
02-046S MD171	MD2 IN BROOKLYN PARK - BALTIMORE CITY LINE	0.94
02-047S MD172	BALTO CITY LINE - END SRC MAINT AT US COAST GUARD	0.06
02-048S MD173	BALTO CITY LINE - MD607 N OF JACOBSTVILLE	5.97

SECTION NUMBER	DESCRIPTION OF SECTION	DATE
02-001	BALTIMORE CITY LINE - FROM BALTIMORE	1901
02-002	BALTIMORE CITY LINE - FROM BALTIMORE	1902
02-003	BALTIMORE CITY LINE - FROM BALTIMORE	1903
02-004	BALTIMORE CITY LINE - FROM BALTIMORE	1904
02-005	BALTIMORE CITY LINE - FROM BALTIMORE	1905
02-006	BALTIMORE CITY LINE - FROM BALTIMORE	1906
02-007	BALTIMORE CITY LINE - FROM BALTIMORE	1907
02-008	BALTIMORE CITY LINE - FROM BALTIMORE	1908
02-009	BALTIMORE CITY LINE - FROM BALTIMORE	1909
02-010	BALTIMORE CITY LINE - FROM BALTIMORE	1910
02-011	BALTIMORE CITY LINE - FROM BALTIMORE	1911
02-012	BALTIMORE CITY LINE - FROM BALTIMORE	1912
02-013	BALTIMORE CITY LINE - FROM BALTIMORE	1913
02-014	BALTIMORE CITY LINE - FROM BALTIMORE	1914
02-015	BALTIMORE CITY LINE - FROM BALTIMORE	1915
02-016	BALTIMORE CITY LINE - FROM BALTIMORE	1916
02-017	BALTIMORE CITY LINE - FROM BALTIMORE	1917
02-018	BALTIMORE CITY LINE - FROM BALTIMORE	1918
02-019	BALTIMORE CITY LINE - FROM BALTIMORE	1919
02-020	BALTIMORE CITY LINE - FROM BALTIMORE	1920
02-021	BALTIMORE CITY LINE - FROM BALTIMORE	1921
02-022	BALTIMORE CITY LINE - FROM BALTIMORE	1922
02-023	BALTIMORE CITY LINE - FROM BALTIMORE	1923
02-024	BALTIMORE CITY LINE - FROM BALTIMORE	1924
02-025	BALTIMORE CITY LINE - FROM BALTIMORE	1925
02-026	BALTIMORE CITY LINE - FROM BALTIMORE	1926
02-027	BALTIMORE CITY LINE - FROM BALTIMORE	1927
02-028	BALTIMORE CITY LINE - FROM BALTIMORE	1928
02-029	BALTIMORE CITY LINE - FROM BALTIMORE	1929
02-030	BALTIMORE CITY LINE - FROM BALTIMORE	1930
02-031	BALTIMORE CITY LINE - FROM BALTIMORE	1931
02-032	BALTIMORE CITY LINE - FROM BALTIMORE	1932
02-033	BALTIMORE CITY LINE - FROM BALTIMORE	1933
02-034	BALTIMORE CITY LINE - FROM BALTIMORE	1934
02-035	BALTIMORE CITY LINE - FROM BALTIMORE	1935
02-036	BALTIMORE CITY LINE - FROM BALTIMORE	1936
02-037	BALTIMORE CITY LINE - FROM BALTIMORE	1937
02-038	BALTIMORE CITY LINE - FROM BALTIMORE	1938
02-039	BALTIMORE CITY LINE - FROM BALTIMORE	1939
02-040	BALTIMORE CITY LINE - FROM BALTIMORE	1940
02-041	BALTIMORE CITY LINE - FROM BALTIMORE	1941
02-042	BALTIMORE CITY LINE - FROM BALTIMORE	1942
02-043	BALTIMORE CITY LINE - FROM BALTIMORE	1943
02-044	BALTIMORE CITY LINE - FROM BALTIMORE	1944
02-045	BALTIMORE CITY LINE - FROM BALTIMORE	1945
02-046	BALTIMORE CITY LINE - FROM BALTIMORE	1946
02-047	BALTIMORE CITY LINE - FROM BALTIMORE	1947
02-048	BALTIMORE CITY LINE - FROM BALTIMORE	1948
02-049	BALTIMORE CITY LINE - FROM BALTIMORE	1949
02-050	BALTIMORE CITY LINE - FROM BALTIMORE	1950

CONTROL ROUTE SECTION NUMBER	DESCRIPTION OF CONTROL SECTION	MILEAGE
02-049S MD173	MD607 N OF JACOBSTVILLE - END SRC MAINT/FT SMALLWOOD	3.03
02-050S MD174	BEG SRC MAINT SW OF CD 1891 - CD0347 THELMA AVE	1.01
02-050S MD174	CD0347 THELMA AVE - MD0003BU CRAIN HWY	0.12
02-051S MD175	MD0170 TELEGRAPH RD - MD0010 BALTO WASH PKWY	5.17
02-052S MD175	MD0003 NBL CD0079 BACK - MD0170 TELEGRAPH RD	3.28
02-053S MD176	AA&HD COUNTY LINE - BALTO WASH EXP	1.08
02-054S MD176	BALTO WASH EXP - MD652 @ TWIN OAKS	2.94
02-055S MD176	MD652 @ TWIN OAKS - MD648 @ GLEN BURNIE	2.96
02-056S MD177	MD0002 GOV RITCHIE HWY - MD0607 HDG NECK RD	4.29
02-057S MD177	MD0607 HDG NECK RD - END SRC MAINT AT GIBSON ISLAND	6.72
02-058S MD178A	MD178 - MD3 /NB LA/ AT DORRS CORNER	0.24
02-058S MD798	BEG SRC MAINT @ SHERWOOD FOREST RD - MD178	0.34
02-059S MD179	MD648 THRU ST MARGARETS - US50	2.78
02-060S MD181	BEG SRC MAINT NE OF MD788B - N END SPA CREEK BR	1.27
02-061S MD214	PG AND AA COUNTY LINE - MD0002 SOLOMONS ISLAND RD	6.08
02-061S MD214A	MD0214 AT STEUARTS CORNER - MD0002	0.65
02-061S MD214B	MD0214 AT STEUARTS CORNER - MD0253	0.13
02-062S MD214	MD0002 SOLOMONS ISLAND RD - CD0718 OAKFORD AVE END STATE MAINT	5.57
02-063S MD216A	MD198 - ROAD END WEST OF BALTO WASH EXPWY	1.12
02-063S MD216B	ROAD END E OF BALTO WASH EXPWY - MD198	0.64
02-063S MD216C	MD198 W OF LITTLE PATUXENT RIVER - MD198	0.26
02-064S MD253	MD214 - MD2	1.63
02-065S MD255	MD2 N OF MT ZION - END SRC MAINT AT GALESVILLE	4.21
02-066S MD256	MD778F @ TRACYS LANDING - MD468 @ OAKLAND	5.16

SECTION NUMBER	CONTROL NUMBER	DESCRIPTION OF RIGHTS ACQUIRED	DATE OF ACQUISITION
02-0002	00113	HOODS N W JACONVILLE - END SEC 341 TAX	1913
02-0002	00114	SEC 341 TAX 24 OF CO TOWN - CORNER TOWN AVE	1913
02-0002	00115	HOODS Y TOWN AVE - HOODS COUNTRY	1913
02-0002	00116	HOODS TELEGRAPH RD - HOODS APTS WAS TAX	1913
02-0002	00117	HOODS HOODS APTS WAS TAX - HOODS TELEGRAPH RD	1913
02-0002	00118	HOODS HOODS APTS WAS TAX - HOODS TELEGRAPH RD	1913
02-0002	00119	HOODS HOODS APTS WAS TAX - HOODS TELEGRAPH RD	1913
02-0002	00120	HOODS HOODS APTS WAS TAX - HOODS TELEGRAPH RD	1913
02-0002	00121	HOODS HOODS APTS WAS TAX - HOODS TELEGRAPH RD	1913
02-0002	00122	HOODS HOODS APTS WAS TAX - HOODS TELEGRAPH RD	1913
02-0002	00123	HOODS HOODS APTS WAS TAX - HOODS TELEGRAPH RD	1913
02-0002	00124	HOODS HOODS APTS WAS TAX - HOODS TELEGRAPH RD	1913
02-0002	00125	HOODS HOODS APTS WAS TAX - HOODS TELEGRAPH RD	1913
02-0002	00126	HOODS HOODS APTS WAS TAX - HOODS TELEGRAPH RD	1913
02-0002	00127	HOODS HOODS APTS WAS TAX - HOODS TELEGRAPH RD	1913
02-0002	00128	HOODS HOODS APTS WAS TAX - HOODS TELEGRAPH RD	1913
02-0002	00129	HOODS HOODS APTS WAS TAX - HOODS TELEGRAPH RD	1913
02-0002	00130	HOODS HOODS APTS WAS TAX - HOODS TELEGRAPH RD	1913
02-0002	00131	HOODS HOODS APTS WAS TAX - HOODS TELEGRAPH RD	1913
02-0002	00132	HOODS HOODS APTS WAS TAX - HOODS TELEGRAPH RD	1913
02-0002	00133	HOODS HOODS APTS WAS TAX - HOODS TELEGRAPH RD	1913
02-0002	00134	HOODS HOODS APTS WAS TAX - HOODS TELEGRAPH RD	1913
02-0002	00135	HOODS HOODS APTS WAS TAX - HOODS TELEGRAPH RD	1913
02-0002	00136	HOODS HOODS APTS WAS TAX - HOODS TELEGRAPH RD	1913
02-0002	00137	HOODS HOODS APTS WAS TAX - HOODS TELEGRAPH RD	1913
02-0002	00138	HOODS HOODS APTS WAS TAX - HOODS TELEGRAPH RD	1913
02-0002	00139	HOODS HOODS APTS WAS TAX - HOODS TELEGRAPH RD	1913
02-0002	00140	HOODS HOODS APTS WAS TAX - HOODS TELEGRAPH RD	1913

CONTROL ROUTE SECTION NUMBER	DESCRIPTION OF CONTROL SECTION	MILEAGE
02-067S MD796	SECTION OF OLD MD258 AT BRISTOL	0.19
02-067S MD796A	MD258 - MD258 AT MC KENDREE	0.29
02-068S MD259	MD794 @ BRISTOL - MD408 @ GREENOCK	2.67
02-069S MD270	MD648 @ MARLEY - MD3 BUS @ FURNACE BRANCH	2.14
02-070S MD648E	MD0003BU CRAIN HWY - ANNE ARUNDEL AND BALTIMORE CD/L	4.62
02-071S MD386	BEG SRC MAINT - MD648 @ SEVERNA PARK	1.03
02-072S MD387	BEG SRC MAINT SOUTH OF MD665 - END SRC MAINT IN ANNAPOLIS	1.72
02-073S MD422	BEG SRC MAINT - MD2 & MD408 @ MT ZION	3.07
02-074S MD423	MD2 - END SRC MAINT SOUTH OF FAIRHAVEN	2.80
02-075S MD793	MD424 S OF US50 - ROAD END	0.41
02-076S MD424	MD450 - END SRC MAINT AT LITTLE PATUXENT RIVER	2.83
02-077S MD435	BEG SRC MAINT/ROSEDALE ST/ - MD436/ANNAPOLIS ST/	0.68
02-078S MD436	MD450 IN ANNAPOLIS - END SRC MAINT N OF ANNAPOLIS	1.42
02-079S MD437	MD435/TAYLOR AVE/ - MD436/MELVIN AVE/	0.20
02-080S MD438	MD436/ANNAPOLIS ST/ - END SRC MAINT	0.37
02-082S MD790A	MD468 S OF COLLINSON CORNER - MD 468	0.38
02-082S MD790B	MILL SWAMP ROAD - MD468	1.07
02-083S MD554	BEG SRC MAINT @ FORT MEADE - MD170 @ SEVERN	2.50
02-084S MD198	PG AND AA CO LINE - END ST MAINT AT FT MEADE	3.78
02-085S MD607	MAGOTHY BRIDGE ROAD - MD 173	1.55
02-086S MD261	C&AA COUNTY LINE - MD778 @ FRIENDSHIP	5.42
02-087S MD648E	MD0177 MOUNTAIN RD - MD0003BU CRAIN HWY	3.28
02-088S MD648D	MD0002 GOV RITCHIE HWY - MD0915 OLD ANNAPOLIS RD	2.72
02-088S MD915	MD 648 - RD END SOUTH OF MD0100	0.48

CONTROL ROUTE SECTION NUMBER	DESCRIPTION OF CONTROL SECTION	MILEAGE
02-088S MD915A	RD END NORTH OF MD0100 - MD 177	0.95
02-089S MD648D	MD0002 GOV RITCHIE HWY SB LANE - MD0002 GOV RITCHIE HWY	4.22
02-090S MD648C	MD0002 GOV RITCHIE HWY NB LANE - MD0002 GOV RITCHIE HWY NB LANE	0.55
02-091S MD648B	MD0002 GOV RITCHIE HWY SB LANE - MD0002 GOV RITCHIE HWY SB LANE	0.32
02-092S MD648A	MD0450 WEST ST - MD0002 GOV RITCHIE HWY NB LANE	2.75
02-093S MD788A	MD387 - MD665/FOREST DRIVE/ IN ANNAPOLIS	0.21
02-093S MD788B	MD665/FOREST DR/ - END SRC MAINT	0.48
02-094S MD672	MD648 - END SRC MAINT AT US NAVAL EXP STATION	0.21
02-095S MD677	BEG SRC MAINT E OF PA RR - MD175 @ SAPPINGTON	1.29
02-096S MD679A	MD3 BUS - MD 2 IN GLEN BURNIE	0.08
02-096S MD679B	MD2 - MD679A IN GLEN BURNIE	0.14
02-097S MD686	MD2 IN BROOKLYN PARK - BALTIMORE CITY LINE	0.15
02-098S MD648D	MD0915 OLD ANNAPOLIS RD - MD0177 MOUNTAIN RD EB LANE	1.09
02-099S MD710	MD2 - BALTO CITY LINE AT CURTIS BAY	1.78
02-100S MD713	BEG SRC MAINT @ FORT MEADE - MD176 @ HARMANS	2.95
02-101S MD483A	ROAD END EAST SIDE PENNA RR - MD554 @ SEVERN	0.21
02-101S MD483B	MD 554 @ SEVERN - ROAD END WEST SIDE PENNA RR	0.28
02-108S MD260	AA&C COUNTY LINE - AA&C COUNTY LINE NEAR DWINGS	1.35
02-110S MD789A	OLD SECTION MD3 S OF MD3BUS/E SIDE MD3/	0.10
02-112S MD778J	OLD SECTION MD2 N OF NUTWELL RD	0.81
02-112S MD778K	OLD SECTION MD2 @ NUTWELL RD	0.39
02-112S MD778L	OLD SECTION MD2 N OF MD258	0.17
02-112S MD778M	ROAD END - MD2 N OF MD258	0.15
02-113S MD553A	MD2 - ROAD END S SIDE OF SOUTH RIVER	0.26

SECTION

DESCRIPTION OF SECTION

SECTION NUMBER
CONTROL ROUTE

0.13	RD END NORTH OF ROAD - RD 173	05-082 00173
0.12	RD END - RD 173 - RD 173 - RD 173	05-082 00173
0.11	RD END - RD 173 - RD 173 - RD 173	05-082 00173
0.10	RD END - RD 173 - RD 173 - RD 173	05-082 00173
0.09	RD END - RD 173 - RD 173 - RD 173	05-082 00173
0.08	RD END - RD 173 - RD 173 - RD 173	05-082 00173
0.07	RD END - RD 173 - RD 173 - RD 173	05-082 00173
0.06	RD END - RD 173 - RD 173 - RD 173	05-082 00173
0.05	RD END - RD 173 - RD 173 - RD 173	05-082 00173
0.04	RD END - RD 173 - RD 173 - RD 173	05-082 00173
0.03	RD END - RD 173 - RD 173 - RD 173	05-082 00173
0.02	RD END - RD 173 - RD 173 - RD 173	05-082 00173
0.01	RD END - RD 173 - RD 173 - RD 173	05-082 00173
0.00	RD END - RD 173 - RD 173 - RD 173	05-082 00173

CONTROL ROUTE SECTION NUMBER	DESCRIPTION OF CONTROL SECTION	MILEAGE
02-113S MD553B	ROAD END N SIDE OF SOUTH RIVER - MD2	0.32
02-114S MD642	OLD SECTION MD173 N SIDE OF STONEY CR	0.08
02-115S MD645A	MD176 AT HARMANS - BARRICADE W SIDE PENNA RR	0.41
02-115S MD645B	BARRICADE E SIDE PENNA RR AT HARMANS - ROAD ENDE CONNECTION TO MD176	0.16
02-117S MD723	MD175 AT JESSUP - ROAD END AT B&O RR	0.21
02-118S MD777	GATE NEAR OLD SANDY POINT FERRY - US50	0.10
02-119S MD778A	OLD SECTION MD2 @ BIRDSVILLE	0.60
02-119S MD778B	ROAD END - MD2 @ BIRDSVILLE /EAST SIDE MD2/	0.26
02-119S MD778C	MD2 - MD2 @ HARWOOD /EAST SIDE OF MD2/	0.42
02-119S MD778D	OLD SECTION MD2 S OF HARWOOD	0.18
02-119S MD778I	OLD SECTION MD2 S OF HARWOOD	0.11
02-122S MD917	OLD SECTION MD175 E OF B/W EXP	0.12
02-123S MD779	ROAD END EAST OF MD 3 - MD 174	0.21
02-126S MD783	MD436 - US50 NORTH OF ANNAPOLIS	0.36
02-127S MD784	MD436 - US50 & US301 NORTH OF ANNAPOLIS	0.32
02-128S MD785	MD784 - ROAD END NORTH SIDE OF US50	0.29
02-129S MD786A	BEG SRC MAINT/N OF US50/W OF REVELL INT - END SRC MAINT/N OF US50/W OF REVELL INT	0.38
02-129S MD786B	BEG SRC MAINT/S OF US50/W OF REVELL INT - END SRC MAINT/S OF US50/W OF REVELL INT	0.44
02-129S MD786C	MD786-B/WEST OF REVELL INT/ - MD786A	0.07
02-130S MD170	MD 554 @ SEVERN - MD 176 @ HARMANS	1.67
02-131S MD665	MD2 AT PAROLE - END SRC MAINT S OF EASTPORT	3.51
02-135S MD468	BEG SRC MAINT @ SHADYSIDE - MD214 @ COLLINSON CORNER	11.47
02-136S MD645C	OLD SECTION MD176 EAST OF DORSEY	0.20
02-137S MD791	OLD SECTION OF MD648 AT SEVERN RIVER	0.04

SECTION NUMBER	DESCRIPTION OF CONTROL SECTION	CS IN CONTROL
02-113	ROAD END N SIDE OF SOUTH RIVER - MD 2	
02-114	OLD SECTION NORTH N SIDE OF STONEY C	
02-115	MOVA AT HARMANS - BARRICADE N SIDE RING RD	
02-116	BARRICADE S SIDE RING RD AT HARMANS - MD 28 END	
02-117	CONNECTION TO HULLA MOVA AT LESTER + ROAD END AT WEST	
02-118	GATE WEAR ON SANDY POINT FERRY - 1250	
02-119	OLD SECTION MD 2 - BIRDSVILLE	
02-120	ROAD END - MD 2 - STARBUCKLE WEST SIDE ROAD	
02-121	MD 2 - HARMANS WEST SIDE OF MD 2	
02-122	OLD SECTION MD 2 OF HARMANS	
02-123	OLD SECTION MD 2 OF HARMANS	
02-124	OLD SECTION MD 2 OF HARMANS	
02-125	ROAD END EAST OF MD 2 - MD 174	
02-126	MD 2 - 1250 NORTH OF STARBUCKLE	
02-127	MD 2 - 1250 A USGS NORTH OF STARBUCKLE	
02-128	MD 2 - 1250 END NORTH SIDE OF ROAD	
02-129	SEE SRC MAINTAIN OF USGS OF REVELL INT - END 702	
02-130	SEE SRC MAINTAIN OF USGS OF REVELL INT	
02-131	SEE SRC MAINTAIN OF USGS OF REVELL INT - END 702	
02-132	SEE SRC MAINTAIN OF USGS OF REVELL INT	
02-133	SEE SRC MAINTAIN OF USGS OF REVELL INT - MD 28	
02-134	MD 28 - BEVERLY - MD 174 - HARMANS	
02-135	MD 28 AT PARKER + END SRC MAINT 2 OF EASTPORT	
02-136	SEE SRC MAINT 2 SHADYSIDE - MD 28 - COLLIER	
02-137	OLD SECTION MD 28 EAST OF BURELY	
02-138	OLD SECTION MD 28 AT BEVERLY RIVER	

CONTROL ROUTE SECTION NUMBER	DESCRIPTION OF CONTROL SECTION	MILEAGE
02-138S MD792	MD648 - MD648 S OF FURNACE BRANCH ROAD	0.14
02-139S MD424	MD214 AT DAVIDSONVILLE - MD450	5.93
02-141S MD167A	CD0926 HAMMOND FERRY RD S END OF BR - CD0985	0.06
02-143S MD258	HAMMOND FERRY RD N END OF BR MD4 AT BRISTOL - MD2	4.45
02-151S MD258	MD2 - MD256 N OF DEALE	2.87
02-152S MD778	C&AA COUNTY LINE - MD2 N OF FRIENDSHIP	1.96
02-152S MD778N	MD2 - ROAD END NORTH OF FRIENDSHIP	0.20
02-154S MD797	STATE CIRCLE IN ANNAPOLIS	0.26
02-160S MD178	MD450 /DEFENSE HWY/ - MD3	8.22
02-162S MD174	MD0003BU CRAIN HWY - CD1017 AQUAHART RD	0.63
02-162S MD174	CD1017 AQUAHART RD - CD2550 HOSPITAL DR	0.85
02-163S MD167	CD0525 ELKRIDGE LANDING RD - MD0170 FT MEADE RD	2.53
02-165S MD 32	BEGIN SRC MAINT AT DENNIS RD - AA AND HOWARD CD/L	1.41
02-171S MD649	MD0648 OLD ANNAPOLIS - CD2526 HARLEM AVE	0.28
02-171S MD649	CD2526 HARLEM AVE - MD0177 MOUNTAIN RD	1.17
02-175S MD999	CDS S OF MD 170 FT MEADE RD - MD0170 FT MEADE RD	0.22
02-175S MD999A	RD END S OF MD 167 HAMMONDS FERRY RD - MD0167	0.14
02-175S MD999B	HAMMONDS FERRY RD MD0167 HAMMONDS FERRY RD - RD END N OF MD 167	0.13
02-175S MD999C	HAMMONDS FERRY RD CD1003 LAUREL AVE - RD END N OF CD 1003 LAUREL	0.05
02-175S MD999D	RD RD END S OF MD 176 DORSEY RD - MD0176 DORSEY RD	0.08

COUNTY TOTAL 229.51

SECTION NUMBER	CONTROL DATE	DESCRIPTION OF CONTROL SECTION	DATE
05-1382	MOVA	ROAD - ROAD 2 OF BURAGE BRANCH ROAD	05-13
05-1381	MOVA	ROAD AT DAVISONVILLE - ROAD	05-13
05-1412	MOVA	ROAD - HANNOY FERRY RD 2 END OF RD - COOPER	05-13
05-1411	MOVA	HANNOY FERRY RD - END OF RD	05-13
05-1410	MOVA	RD AT WITTON - MOVA	05-13
05-1311	MOVA	RD - COOPER - DE BEALE	05-13
05-1310	MOVA	ROAD CITY LINE - BOX 8 OF FRIENDSHIP	05-13
05-1309	MOVA	RD - ROAD END NORTH OF FRIENDSHIP	05-13
05-1308	MOVA	STATE CIRCLE IN AMARILLI	05-13
05-1307	MOVA	ROAD YOFFENSE HWY - RD	05-13
05-1306	MOVA	ROAD YOU GRAIN HWY - CROFT ACQUHART RD	05-13
05-1305	MOVA	ROAD ACQUHART RD - COOPER HOSPITAL RD	05-13
05-1304	MOVA	ROAD - FRIEDER LANDING RD - MOVA FT WEAVER	05-13
05-1303	MOVA	ROAD 2ND MAIN AT DIMITS RD - AS AND HONORABLE	05-13
05-1302	MOVA	ROAD 1ST MAIN AT DIMITS RD - AS AND HONORABLE	05-13
05-1301	MOVA	ROAD 1ST MAIN AT DIMITS RD - AS AND HONORABLE	05-13
05-1300	MOVA	ROAD 1ST MAIN AT DIMITS RD - AS AND HONORABLE	05-13
05-1299	MOVA	ROAD 1ST MAIN AT DIMITS RD - AS AND HONORABLE	05-13
05-1298	MOVA	ROAD 1ST MAIN AT DIMITS RD - AS AND HONORABLE	05-13
05-1297	MOVA	ROAD 1ST MAIN AT DIMITS RD - AS AND HONORABLE	05-13
05-1296	MOVA	ROAD 1ST MAIN AT DIMITS RD - AS AND HONORABLE	05-13
05-1295	MOVA	ROAD 1ST MAIN AT DIMITS RD - AS AND HONORABLE	05-13
05-1294	MOVA	ROAD 1ST MAIN AT DIMITS RD - AS AND HONORABLE	05-13
05-1293	MOVA	ROAD 1ST MAIN AT DIMITS RD - AS AND HONORABLE	05-13
05-1292	MOVA	ROAD 1ST MAIN AT DIMITS RD - AS AND HONORABLE	05-13
05-1291	MOVA	ROAD 1ST MAIN AT DIMITS RD - AS AND HONORABLE	05-13
05-1290	MOVA	ROAD 1ST MAIN AT DIMITS RD - AS AND HONORABLE	05-13
05-1289	MOVA	ROAD 1ST MAIN AT DIMITS RD - AS AND HONORABLE	05-13
05-1288	MOVA	ROAD 1ST MAIN AT DIMITS RD - AS AND HONORABLE	05-13
05-1287	MOVA	ROAD 1ST MAIN AT DIMITS RD - AS AND HONORABLE	05-13
05-1286	MOVA	ROAD 1ST MAIN AT DIMITS RD - AS AND HONORABLE	05-13
05-1285	MOVA	ROAD 1ST MAIN AT DIMITS RD - AS AND HONORABLE	05-13
05-1284	MOVA	ROAD 1ST MAIN AT DIMITS RD - AS AND HONORABLE	05-13
05-1283	MOVA	ROAD 1ST MAIN AT DIMITS RD - AS AND HONORABLE	05-13
05-1282	MOVA	ROAD 1ST MAIN AT DIMITS RD - AS AND HONORABLE	05-13
05-1281	MOVA	ROAD 1ST MAIN AT DIMITS RD - AS AND HONORABLE	05-13
05-1280	MOVA	ROAD 1ST MAIN AT DIMITS RD - AS AND HONORABLE	05-13

COUNTY TOTAL 550.00

AS OF JUNE 1971

BALTIMORE COUNTY

PAGE 1

CONTROL ROUTE SECTION NUMBER	DESCRIPTION OF CONTROL SECTION	MILEAGE
03-006S MD888A	OLD SEC. OF US1ALT SOUTH OF BALTO BELT	0.06
03-006S MD888B	OLD SEC. OF US1ALT NORTH OF BALTO BELTW	0.04
03-020S MD 45	SHAWAN RD/CD198/ - MD138 AT HEREFORD	6.97
03-021S MD 45	MD138 AT HEREFORD - MD463A S OF PARKTON	3.73
03-022S MD 45	MD463A S OF PARKTON - MD463B N OF PARKTON	0.34
03-023S MD 45	MD463B N OF PARKTON - PENNSYLVANIA STATE LINE	5.80
03-029S MD144	I-695 BALTO BELTWAY - BALTIMORE CITY LINE (END SECTION 5)	0.79
03-030S MD144	MD166 - I-695 BALTO BELTWAY	1.24
03-031S MD144	HOWARD CD/L AT ELLICOTT CITY - MD166	2.90
03-042S MD700	BEGIN SRC MAINT AT MARTIN CD - MD150	0.05
03-047S MD 7	US0040 PULASKI HWY 1 NEAR E BAL CI/L - IS0695 BALTIMORE BELTWAY	2.68
03-048S MD 7	IS0695 BALTIMORE BELTWAY - BALTIMORE AND HARFORD CD LINE	9.15
03-049S MD 20B	MD150 EASTERN BLVD - MD151 NORTH POINT BLVD	2.78
03-050S MD 20C	MD151/NB LANE/ - MD151/NB LANE/ NEAR WISE AVE	1.28
03-051S MD 20D	MD151/SB LANE/@ SPARROWS POINT INTERCH. - END SRC MAINT	2.74
03-052S MD 25	BALTIMORE CITY LINE - MD131 /SEMINARY AVE/	4.15
03-053S MD 25	MD131 /SEMINARY AVE/ - MD128	8.76
03-054S MD 25	MD128 - END SRC MAINT AT UPPER BECKLEYSVILLE RD	9.16
03-055S MD 37	BEG SRC MAINT NEAR MCDONOGH SCHOOL - END SRC MAINT NEAR MCDONOGH SCHOOL	0.66
03-056S MD 88	B&CL COUNTY LINE - MD25 NORTH OF BUTLER	7.00
03-057S MD 91	B&CL COUNTY LINE - MD30 AT FOWBLESBURG	1.44
03-058S MD125	WEST END BRIDGE AT B&HD COUNTY LINE - END SRC MAINT	3.65
03-059S MD126	WINDSOR MILL ROAD - BALTIMORE CITY LINE	1.09
03-060S MD127	US140 AT REISTERSTOWN - END SRC MAINT/WABASH AVE	0.87

SECTION NUMBER	CONTRACT ROUTE	AS OF 10-1-1971	BALTIMORE COUNTY	ROUTE
03-0082	MD 82A	03-0082	MD 82A	03-0082
03-0082	MD 82B	03-0082	MD 82B	03-0082
03-0502	MD 42	03-0502	MD 42	03-0502
03-0512	MD 42	03-0512	MD 42	03-0512
03-0522	MD 42	03-0522	MD 42	03-0522
03-0532	MD 42	03-0532	MD 42	03-0532
03-0542	MD 42	03-0542	MD 42	03-0542
03-0552	MD 42	03-0552	MD 42	03-0552
03-0562	MD 42	03-0562	MD 42	03-0562
03-0572	MD 42	03-0572	MD 42	03-0572
03-0582	MD 42	03-0582	MD 42	03-0582
03-0592	MD 42	03-0592	MD 42	03-0592
03-0602	MD 42	03-0602	MD 42	03-0602
03-0612	MD 42	03-0612	MD 42	03-0612
03-0622	MD 42	03-0622	MD 42	03-0622
03-0632	MD 42	03-0632	MD 42	03-0632
03-0642	MD 42	03-0642	MD 42	03-0642
03-0652	MD 42	03-0652	MD 42	03-0652
03-0662	MD 42	03-0662	MD 42	03-0662
03-0672	MD 42	03-0672	MD 42	03-0672
03-0682	MD 42	03-0682	MD 42	03-0682
03-0692	MD 42	03-0692	MD 42	03-0692
03-0702	MD 42	03-0702	MD 42	03-0702
03-0712	MD 42	03-0712	MD 42	03-0712
03-0722	MD 42	03-0722	MD 42	03-0722
03-0732	MD 42	03-0732	MD 42	03-0732
03-0742	MD 42	03-0742	MD 42	03-0742
03-0752	MD 42	03-0752	MD 42	03-0752
03-0762	MD 42	03-0762	MD 42	03-0762
03-0772	MD 42	03-0772	MD 42	03-0772
03-0782	MD 42	03-0782	MD 42	03-0782
03-0792	MD 42	03-0792	MD 42	03-0792
03-0802	MD 42	03-0802	MD 42	03-0802

CONTROL ROUTE SECTION NUMBER	DESCRIPTION OF CONTROL SECTION	MILEAGE
03-061S MD128	CD0445 LONGNECKER RD BEG SRC MAINT - MD0025 FALLS RD	5.55
03-062S MD128	MD0030 HANOVER RD - CD0444 BUTLER RD END SRC MAINT	1.26
03-063S MD129	BALTIMORE CITY LINE - GARRISON FOREST ROAD	8.01
03-064S MD130	US140 AT GARRISON - MD25 /FALLS RD/	5.66
03-065S MD131	MD25/FALLS RD/ - MD45 AT LUTHERVILLE	3.08
03-067S MD133	MD129 - MD25 AT ROCKLAND	3.33
03-068S MD134	MD139 CHAS ST AVE - END SRC MAINT AT RUXTON RD	1.63
03-069S MD137	LOWER BECKLEYSVILLE RD - MD45 AT HEREFORD	8.59
03-070S MD138	MD0045 YORK RD AT HEREFORD - CD0224 MONKTON RD END SRC MAINT	2.95
03-071S MD138	CD0224 MONKTON RD BEG SRC MAINT - MD0562 TROYER RD AT SHEPPERD	2.89
03-072S MD138	MD0562 TROYER RD AT SHEPPERD - BALTO/HAR CO/L	2.21
03-072S MD562	BEG SRC MAINT MARKOE RD - MD138 AT SHEPPARD	1.40
03-076S MD142	WEISBURG RD AT WHITE HALL - B&H COUNTY LINE	2.40
03-077S MD143	MD0045 YORK RD - CD0360 WARREN RD AHEAD END SRC MAINT	1.45
03-078S MD143	BEG SRC MAINT NEAR LOCH RAVEN - MD0146 JARRETTSVILLE PK AT SUNNYBROOK	1.61
03-079S MD145	MU0145 BALTO CITY MAINT IN LOCH RAVEN - MD0146 DULANEY VALLEY RD	3.52
03-079S MD145	MD0146 DULANEY VALLEY RD - MD0165 BALDWIN MILL RD	4.81
03-080S MD146	IS0695 BALTO BELTWAY - MU0335 AHEAD END SRC MAINT	3.94
03-081S MD146	CD0335 BEG SRC MAINT NEAR LOCH RAVEN - BALTO/HAR CO/L	5.91
03-082S MD721	MD147/HARFORD RD/ - JOPPA RD	0.14
03-088S MD150	MD700/MARTIN BLVD/ - END DIVIDED HWY AT BENGIES	1.69
03-089S MD150	END DIVIDED HWY AT BENGIES - EBENEZER RD	2.98
03-090S MD165	BEGIN SRC MAINT AT BALDWIN - B&H COUNTY LINE	1.43
03-091S MD166	US 1 AT RELAY - MD 144-FREDERICK ROAD	4.39

SECTION NUMBER	ROUTE	DESCRIPTION
03-001	MO158	2 / AT RELAY - IN LAW-FREDERICK ROAD
03-002	MO158	REG- SEC MAINT AT BALDWIN - BALTIMORE CITY LINE
03-003	MO158	2ND DIVISION HWY AT BRANCHES - FREELICK RD
03-004	MO158	ADJUTANT GENERAL'S BLDG - END DIVISION HWY AT FENNER
03-005	MO158	DISTRICT OFFICE - JERRY RD
03-006	MO158	COORSS - REG SEC MAINT NEAR LOCH AVERN - FAIRVIEW
03-007	MO158	150000 WALTER BELTWAY - JONES BRIDGE AND SEC
03-008	MO158	001000 QUARRY VALLEY RD - BOYS GAVOIN VILL
03-009	MO158	001000 QUARRY VALLEY RD
03-010	MO158	001000 BALTO CITY GAIT IN LOCH AVERN - THUNDER
03-011	MO158	TARR- TTSVILLE PK AT RUMYBROOK
03-012	MO158	REG SEC MAINT NEAR LOCH AVERN - BOJAS
03-013	MO158	MOORSS YORK RD - COORSS - KARRON KN HEAD END
03-014	MO158	001000 YORK RD - COORSS - KARRON KN HEAD END
03-015	MO158	001000 YORK RD AT HERBERD - COORSS - WORKING RD
03-016	MO158	LOWER ROCKEVILLE RD - MOORSS AT HERBERD
03-017	MO158	001000 CHAS ST AVE - END SEC MAINT AT RUXTON RD
03-018	MO158	MO158 - MOORSS AT ROCKLAND
03-019	MO158	MOORSS FALLS HWY - BRAS AT LUMBERVILLE
03-020	MO158	USING AT GARRISON - MOORSS FALLS RD
03-021	MO158	BALTIMORE CITY LINE - GARRISON FOREST ROAD
03-022	MO158	001000 HANOVER RD - 001000 BUTLER RD AND SEC
03-023	MO158	MOORSS LONGMEETER RD REG SEC MAINT - MOORSS

CONTROL ROUTE SECTION NUMBER	DESCRIPTION OF CONTROL SECTION	MILEAGE
03-092S MD648E	ANNE ARUNDEL AND BALTIMORE CO/L - BALTIMORE CITY LINE	1.51
03-093S MD325	RD END PENNA RR SPRING GROVE HOSPITAL - MD144	0.47
03-094S MD372	MD166/ROLLING RD/ - BALTO CITY LINE	2.51
03-095S MD400	BEG SRC MAINT - US140/REISTERSTOWN RD/	1.06
03-096S MD401	MD25 N OF BUTLER - END SRC MAINT AT YEOHD ROAD	2.12
03-097S MD885	RD/END - MD45 SOUTH OF PENNA STATE LINE	0.23
03-098S MD884	RD/END - MD45 SOUTH OF PENNA STATE LINE	0.39
03-099S MD519	BEG SRC MAINT N OF DOVER RD - END SRC MAINT S OF GARRISON FORREST	2.06
03-102S MD567	BEG SRC MAINT - GLENARM RD NEAR MD TRAINING SCHOOL	1.50
03-103S MD587	RD/END AT WILSON PT - MD150 EASTERN BLVD	2.22
03-104S MD588	MD7 /PHILA RD/ - END SRC MAINT AT TRUMP MILL RD	1.91
03-106S MD643	BEGIN SRC MAINT AT LINK AVE IN ARBUTUS - END SRC MAINT	0.58
03-107S MD644A	CARVILLE & FIRST AVE - SELMA AVE IN HALETHORPE	0.16
03-107S MD644B	DREGON AVE - US1	0.10
03-108S MD718	MD151 SPARROWS PT BLVD - MD20D NORTH PT RD	1.00
03-109S MD771A	MD144 - MD144 EAST OF ELLICOTT CITY	0.19
03-109S MD771B	MD144 - MD144 EAST OF ELLICOTT CITY	0.10
03-109S MD771C	MD144 - MD144 EAST OF ELLICOTT CITY	0.16
03-109S MD771D	RD/END - MD144 AT PATAPSCO RIVER	0.16
03-120S MD139	I-695/BALTO BELTWAY/ - END SRC MAINT	0.16
03-124S MD439	MD45 /YORK RD/ - END SRC MAINT EAST OF I-83	0.70
03-125S MD409	BEGIN SRC MAINT AT FREELAND - END SRC MAINT @ HARRIS MILL RD E OF I83	2.42
03-126S MD 20A	BARRICADE AT CANTON RR SPUR - MD 150/EASTERN BLVD	0.51
03-127S MD330	US1 - US1 AT KINGSVILLE	0.13

SECTION NUMBER	DESCRIPTION OF CORRAL SECTION	SECTION NUMBER
03-0025	LINE ARUNDEL AND BALTIMORE COVA - BALTIMORE CITY	03-0025
03-0026	RD 100 W/VA RR SPRING GROVE HOSPITAL - JONES	03-0026
03-0027	DISSEMINATED RVA - BALTIMORE CITY LINE	03-0027
03-0028	SEC 100 W/VA RR - DISSEMINATED RVA	03-0028
03-0029	RD 100 W/VA RR - END SEC MAINT AT WINDY ROAD	03-0029
03-0030	RD 100 W/VA RR - W/VA RR STATE LINE	03-0030
03-0031	RD 100 W/VA RR - W/VA RR STATE LINE	03-0031
03-0032	SEC 100 W/VA RR - END SEC MAINT AT WINDY ROAD	03-0032
03-0033	RD 100 W/VA RR - OLEHORN RD - END SEC MAINT AT TRAINING	03-0033
03-0034	RD 100 W/VA RR - W/VA RR STATE LINE	03-0034
03-0035	RD 100 W/VA RR - END SEC MAINT AT TRUMP HILL	03-0035
03-0036	RD 100 W/VA RR - END SEC MAINT AT LINK - END SEC	03-0036
03-0037	RD 100 W/VA RR - STANVA AVE - BALTIMORE	03-0037
03-0038	RD 100 W/VA RR - 451	03-0038
03-0039	RD 100 W/VA RR - W/VA RR STATE LINE	03-0039
03-0040	RD 100 W/VA RR - W/VA RR STATE LINE	03-0040
03-0041	RD 100 W/VA RR - W/VA RR STATE LINE	03-0041
03-0042	RD 100 W/VA RR - W/VA RR STATE LINE	03-0042
03-0043	RD 100 W/VA RR - W/VA RR STATE LINE	03-0043
03-0044	RD 100 W/VA RR - W/VA RR STATE LINE	03-0044
03-0045	RD 100 W/VA RR - W/VA RR STATE LINE	03-0045
03-0046	RD 100 W/VA RR - W/VA RR STATE LINE	03-0046
03-0047	RD 100 W/VA RR - W/VA RR STATE LINE	03-0047
03-0048	RD 100 W/VA RR - W/VA RR STATE LINE	03-0048
03-0049	RD 100 W/VA RR - W/VA RR STATE LINE	03-0049
03-0050	RD 100 W/VA RR - W/VA RR STATE LINE	03-0050
03-0051	RD 100 W/VA RR - W/VA RR STATE LINE	03-0051
03-0052	RD 100 W/VA RR - W/VA RR STATE LINE	03-0052
03-0053	RD 100 W/VA RR - W/VA RR STATE LINE	03-0053
03-0054	RD 100 W/VA RR - W/VA RR STATE LINE	03-0054
03-0055	RD 100 W/VA RR - W/VA RR STATE LINE	03-0055
03-0056	RD 100 W/VA RR - W/VA RR STATE LINE	03-0056
03-0057	RD 100 W/VA RR - W/VA RR STATE LINE	03-0057
03-0058	RD 100 W/VA RR - W/VA RR STATE LINE	03-0058
03-0059	RD 100 W/VA RR - W/VA RR STATE LINE	03-0059
03-0060	RD 100 W/VA RR - W/VA RR STATE LINE	03-0060

CONTROL ROUTE SECTION NUMBER	DESCRIPTION OF CONTROL SECTION	MILEAGE
03-128S MD463A	MD45 - ROAD END SOUTH OF PENNA RR AT PARKTON	0.15
03-128S MD463B	RD/END N OF PENNA RR AT PARKTON - MD45	0.12
03-129S MD466	US1 - END SRC MAINT	0.40
03-129S MD466A	ROAD END @ B&O RR - MD166	0.13
03-130S MD493	BEGIN SRC MAINT - MD 700 SERVICE ROAD	0.22
03-131S MD526A	US140 - END SRC MAINT	0.09
03-131S MD526B	US140 - ROAD END NEAR PATAPSCO RIVER	0.12
03-132S MD599	MD601 HARRISON AVE - MD700 MARTIN BLVD	0.13
03-132S MD599A	MD599B/OLD OREMS ROAD/ - MD493/OREMS RD/	0.03
03-132S MD599B	MD 493 (OREMS RD) - ROAD END	0.16
03-133S MD600A	MD600B & MD601 - MD599	0.17
03-133S MD600B	ROAD END - ROAD END /NORTH SIDE OF EASTERN BLVD/	0.24
03-133S MD600C	MD150/EASTERN BLVD/ - ROAD END AT BACK RIVER	0.11
03-134S MD601	MD150 /EASTERN BLVD/ - MD599	0.16
03-135S MD668A	MD30 - BARRICADE S SIDE OF WMRR & CONN TO MD30	0.51
03-135S MD668B	BARRICADE N SIDE OF WMRR - MD30	0.78
03-136S MD746A	MD25 - ROAD END S SIDE PENNA RR AT BARE HILLS	0.14
03-136S MD746B	RD/END N SIDE OF PENNA RR AT BARE HILLS - MD25	0.08
03-137S MD770	MD20A /OLD NORTH PT RD/ - MD151 /NORTH POINT BLVD	0.08
03-138S MD886	RD/END EAST OF I-83 - MD131	0.11
03-139S MD850	ROAD END - ROAD END AT LIBERTY RESERVOIR	0.19
03-140S MD889	MD137/MT CARMEL RD/ - ROAD END/EAST OF I-83/	0.10
03-142S MD883	OLD SEC MD166 OPP CATONSVILLE HIGH SCH.	0.11
03-143S MD781	US40 PULASKI HWY - END SRC MAINT AT B&O RR BRIDGE	0.08

SECTION NUMBER	DESCRIPTION OF COUNTY SECTION	SECTION NUMBER
03-1582	ROAD END SOUTH OF PENNA RR AT BARKTON	03-1582
03-1581	ROAD END OF PENNA RR AT BARKTON - ROAD	03-1581
03-1580	END SRT MAINT - END SRT MAINT	03-1580
03-1579	ROAD END W BRU RR + MAINT	03-1579
03-1578	REGUL SRT MAINT - HD TON SERVICE ROAD	03-1578
03-1577	ROAD END - END SRT MAINT	03-1577
03-1576	ROAD END NEAR PATASCO RIVER	03-1576
03-1575	ROAD MARKISON AVE - HODON MARTIN BLVD	03-1575
03-1574	HODONBOLD DRUMS ROAD - HODONBOLD ROAD	03-1574
03-1573	HD WEA KONTINE RDY - ROAD END	03-1573
03-1572	HODON C ROAD - ROAD	03-1572
03-1571	ROAD END - ROAD END NORTH SIDE OF EASTERN RIVER	03-1571
03-1570	DISCONTINUED ROAD - ROAD END AT JACK RIVER	03-1570
03-1569	ROAD WESTERN RIVER - ROAD	03-1569
03-1568	ROAD - BARRICADE S SIDE OF WHARF TOWN HODON	03-1568
03-1567	BARRICADE S SIDE OF WHARF - ROAD	03-1567
03-1566	ROAD - ROAD END AT FINE PENNA RR AT BARK HILLS	03-1566
03-1565	ROAD - ROAD END OF PENNA RR AT BARK HILLS - ROAD	03-1565
03-1564	ROAD VERO N 4TH ST RDY - ROAD NORTH POINT RDY	03-1564
03-1563	ROAD END EAST W 1-83 - ROAD	03-1563
03-1562	ROAD END - ROAD END AT LIBERTY RESERVOIR	03-1562
03-1561	STANTYNT CARMEL ROAD - ROAD EAST OF 1-83	03-1561
03-1560	RD END ROAD - RDY CANTONVILLE HIGH SCH	03-1560
03-1559	ROAD BURNETT RDY - END SRT MAINT AT BRU RR	03-1559

HALLIERS COUNTY

AS OF JUNE 1961

MILEAGE

AS OF JUNE 1971

BALTIMORE COUNTY

PAGE 5

CONTROL ROUTE SECTION NUMBER	DESCRIPTION OF CONTROL SECTION	MILEAGE
03-144S MD890	RD/END AT WESTERN MD AVE - US140	0.42
03-146S MD891	BEG SRC MAINT AT B&O PROP - HAMMONDS FERRY RD	0.56
03-180S MD 25A	I-695/BALTIMORE BELTWAY/ - MD25	0.57
03-185S MD 43	SILVER SPRING ROAD - CONNECTION TO MD 43	0.50

COUNTY TOTAL 186.97

22 DE JUN 1971

BALTIMORE COUNTY

PAGE 4

SECTION NUMBER

DESCRIPTION OF CONTROL SECTION

SECTION NUMBER	DESCRIPTION OF CONTROL SECTION
03-1465 MOVD	MOVING AT WESTERN RD AVE - 031460
03-1465 MOVD	SEE REC POINT AT BAD PROP - HANNONS FEB Y 87
03-1805 MO 25A	1-6000/ALTIMORE BELTWAY - 00527
03-1855 MO 43	SILVER SPRING RLD - CONNECTION TO MO 43

QUANTITY TOTAL

150.00

AS OF JUNE 1971

CALVERT COUNTY

PAGE 1

CONTROL ROUTE SECTION NUMBER	DESCRIPTION OF CONTROL SECTION	MILEAGE
04-001S MD765D	MD2 - MD2/W SIDE OF MD2 N OF SUNDERLAND/	0.90
04-001S MD765E	MD2 - ROAD END /W SIDE MD2 @ SUNDERLAND	0.15
04-001S MD765F	DARLYMPLE RD - MD2 /E SIDE MD2 @ SUNDERLAND/	0.10
04-001S MD765G	MD2 S OF SUNDERLAND - MD 262	0.18
04-011S MD775	SEC. OF OLD MD260 IN CHESAPEAKE BEACH	0.62
04-012S MD261	MD263 - C&AA COUNTY LINE	7.64
04-013S MD262	PATUXENT RIVER @ LOWER MARLBORO - MD2	4.59
04-014S MD761	MD263 - MD263 SW OF PARRAN	0.23
04-015S MD264	MD265 - MD2 NEAR PORT REPUBLIC	2.31
04-016S MD264	BEG SRC MAINT @ BROOMES ISLAND - MD265	4.46
04-017S MD265	BEG SRC MAINT S OF ROSS RD - MD264 @ MUTUAL	1.76
04-020S MD768	MD402 - CHESAPEAKE AVE IN DARES BEACH	0.68
04-021S MD497	MD2 @ BERTHA - END SRC MAINT NEAR COVE POINT	2.44
04-025S MD506	MD508 @ BOWENS - MD2 @ SIXES	3.81
04-027S MD508	MD506 @ BOWENS - MD231	1.20
04-028S MD509	MD2 E OF PORT REP - END SRC MT @ KENWOOD BEACH	0.95
04-032S MD521	CD0042 LOWERY RD - MD0524 SOLOMONS ISLAND RD	4.44
04-038S MD749	MD2 - MD2 @ SOLOMONS ISLAND	0.34
04-039S MD260	AA&C COUNTY LINE NEAR OWINGS - BEG DIV HWY @ PARIS INTER	1.99
04-040S MD765A	MD2 - MD2 IN PR FREDERICK WITH SPUR TO MD2	2.16
04-040S MD765B	MD2 - MD2 S OF PRINCE FREDERICK W SIDE OF MD2	0.28
04-040S MD765C	PARKER CREEK RD E OF PORT REPUBLIC - ROAD END	0.05
04-041S MD752	OLD FERRY LANDING @ BENEDICT - MD231	0.12
04-043S MD260	MD4 - AA&C COUNTY LINE	2.64

SECTION NUMBER	ROUTE	DESCRIPTION
04-001	RD 1	CLAYTON COUNTY
04-002	RD 2	CLAYTON COUNTY
04-003	RD 3	CLAYTON COUNTY
04-004	RD 4	CLAYTON COUNTY
04-005	RD 5	CLAYTON COUNTY
04-006	RD 6	CLAYTON COUNTY
04-007	RD 7	CLAYTON COUNTY
04-008	RD 8	CLAYTON COUNTY
04-009	RD 9	CLAYTON COUNTY
04-010	RD 10	CLAYTON COUNTY
04-011	RD 11	CLAYTON COUNTY
04-012	RD 12	CLAYTON COUNTY
04-013	RD 13	CLAYTON COUNTY
04-014	RD 14	CLAYTON COUNTY
04-015	RD 15	CLAYTON COUNTY
04-016	RD 16	CLAYTON COUNTY
04-017	RD 17	CLAYTON COUNTY
04-018	RD 18	CLAYTON COUNTY
04-019	RD 19	CLAYTON COUNTY
04-020	RD 20	CLAYTON COUNTY
04-021	RD 21	CLAYTON COUNTY
04-022	RD 22	CLAYTON COUNTY
04-023	RD 23	CLAYTON COUNTY
04-024	RD 24	CLAYTON COUNTY
04-025	RD 25	CLAYTON COUNTY
04-026	RD 26	CLAYTON COUNTY
04-027	RD 27	CLAYTON COUNTY
04-028	RD 28	CLAYTON COUNTY
04-029	RD 29	CLAYTON COUNTY
04-030	RD 30	CLAYTON COUNTY
04-031	RD 31	CLAYTON COUNTY
04-032	RD 32	CLAYTON COUNTY
04-033	RD 33	CLAYTON COUNTY
04-034	RD 34	CLAYTON COUNTY
04-035	RD 35	CLAYTON COUNTY
04-036	RD 36	CLAYTON COUNTY
04-037	RD 37	CLAYTON COUNTY
04-038	RD 38	CLAYTON COUNTY
04-039	RD 39	CLAYTON COUNTY
04-040	RD 40	CLAYTON COUNTY
04-041	RD 41	CLAYTON COUNTY
04-042	RD 42	CLAYTON COUNTY
04-043	RD 43	CLAYTON COUNTY
04-044	RD 44	CLAYTON COUNTY
04-045	RD 45	CLAYTON COUNTY
04-046	RD 46	CLAYTON COUNTY
04-047	RD 47	CLAYTON COUNTY
04-048	RD 48	CLAYTON COUNTY
04-049	RD 49	CLAYTON COUNTY
04-050	RD 50	CLAYTON COUNTY

CONTROL ROUTE SECTION NUMBER	DESCRIPTION OF CONTROL SECTION	MILEAGE
04-045S MD402	MD2 @ PR FREDERICK - CHESAPEAK AVE IN DARES BCH	4.37
04-046S MD260	BEG DIV HWY @ PARIS INTER - MD261 IN CHESAPEAKE BEACH	2.64
04-047S MD760	ROAD END @ SHIP POINT - MD2	4.51
04-049S MD765H	MD2 - MD778 /SW OF OWINGS/	0.28
04-049S MD765I	MD2/S OF MT HARMONY/ - MD2/N OF MT HARMONY/	0.87
04-049S MD778	MD2 /SW OF OWINGS - C&AA COUNTY LINE	0.96
04-050S MD263	MD2 NR HUNTING CREEK - ROAD END @ PLUM POINT	6.27
04-052S MD524	MD2 - MD2 AT HUNTINGTOWN	0.76

COUNTY TOTAL 64.70

ROAD	COUNTY	SECTION NUMBER	DESCRIPTION OF CENTRAL SECTION
04-0455	04-0455	04-0455	703 W FRANKLIN - CHESTNUT AVE IN DUES CH
04-0457	04-0457	04-0457	SEC 15 HWY 7 AIR TER - 70301 IN CHESTNUT KR
04-0458	04-0458	04-0458	ROAD END 3 SW 1/4 - 703
04-0459	04-0459	04-0459	703 - 70375 1/4 OF DIXON
04-0460	04-0460	04-0460	70375 DE PT BARROW - 70375 DE PT BARROW
04-0461	04-0461	04-0461	703 1/4 OF 0 1/4 - CEA COUNTY LINE
04-0502	04-0502	04-0502	703 W HIGHT CREEK - ROAD END 3 SW 1/4
04-0522	04-0522	04-0522	703 - 703 AT HUNTINGTON
04.70	COUNTY TOTAL		

CONTROL ROUTE SECTION NUMBER	DESCRIPTION OF CONTROL SECTION	MILEAGE
05-004S MD630	BLOOMINGDALE AVE - NORTH LIMITS OF FEDERALSBURG	0.24
05-004S MD634	MD313 @ S LIMITS OF FEDERALSBURG - CENTRAL AVE	0.48
05-013S MD 16	CD0143 BECK RD AND MD0404 - MD AND DEL ST/L	2.52
05-014S MD 16	MD0331 IN PRESTON - CD0160 AMERICAN CORNER RD AT BUREAU	8.30
05-015S MD287	MD313 WEST OF GOLDSBORO - DELAWARE STATE LINE	2.92
05-016S MD302	CD&QA COUNTY LINE - DELAWARE STATE LINE	2.52
05-017S MD306	LIBERTY ROAD IN FEDERALSBURG - DELAWARE LINE	4.49
05-018S MD307	MD0313 FEDERALSBURG BY PASS - CORP LIMITS OF FEDERALSBURG	0.41
05-018S MD307	CORP LIMITS OF FEDERALSBURG - MD0308 S MAIN ST	0.51
05-018S MD927	DOR & CAROLINE CO LINE - RD END E OF DOR AND CAR CO/L	0.29
05-019S MD308	MD313 - PENNA RR IN FEDERALSBURG	0.37
05-020S MD821	MD311 - MD454 AT DELAWARE STATE LINE	0.12
05-021S MD312	MD0480 AT RIDGELY RD +CENTRAL AVE - MD0313 AT BALTIMORE CORNER	9.23
05-022S MD312	MD404 SOUTH OF DOWNES - CABIN AND RIDGELY ROADS	1.43
05-023S MD617	ROAD END NORTH OF BUREAU - MD 16 NEAR LAKE WILLISTON OUTLET	0.36
05-024S MD621	AMERICAN CORNER RD - MD313 NORTH OF FEDERALSBURG	2.14
05-025S MD314	PENNA RR - MD313 IN GREENSBORO	1.01
05-025S MD314	MD313 IN GREENSBORO - DELAWARE STATE LINE	3.96
05-026S MD317	MD313 NORTH OF DENTON - DELAWARE STATE LINE	4.84
05-027S MD315	BEG SRC E OF CHAMBERS ST - MD0313	1.35
05-028S MD315	MD0313 FEDERALSBURG ANDERSONTOWN RD - NW CI/L FEDERALSBURG	0.41
05-029S MD324	SW LIMITS OF PRESTON - MD331	0.40
05-031S MD817A	MD331 SOUTHEAST OF PRESTON - MD331 IN PRESTON	0.46
05-031S MD817B	MD318 - ROAD END NEAR HUNTING CREEK	0.52

CONTROL ROUTE SECTION NUMBER	DESCRIPTION OF CONTROL SECTION	MILEAGE
05-033S MD821	MD454 NORTHWEST OF MARYDEL - MD311	0.27
05-035S MD474	MD404 /FIFTH STREET/ - MD313 /SIXTH STREET/ IN DENTON	0.12
05-036S MD480	MD312 AT RIDGELY - MD313 AT GREENSBORO	5.79
05-038S MD404AL	CO&T COUNTY LINE - MD404 EAST OF HILLSBORO	1.76
05-040S MD577	MD392 AT DELAWARE STATE LINE - MD313 SOUTH OF FEDERALSBURG	3.75
05-041S MD578	MD331 AT BETHLEHEM - MD16 AT HARMONY	4.29
05-043S MD621	MD16 SOUTH OF HARMONY - AMERICAN CORNER RD	3.29
05-044S MD312	CABIN AND RIDGELY ROADS - MD0480 AT RIDGELY RD +CENTRAL AVE SEE MD0480	0.00
05-044S MD480	MD312 WEST OF RIDGELY - MD312 AT RIDGELY	0.85
05-046S MD485	MD404 - MD404 EAST OF HILLSBORO	0.66
05-047S MD304	QUEEN ANNES CO/L - MD0312 RIDGELY BRIDGETOWN RD	0.48
05-048S MD480	MD 404 N OF HILLSBORO - MD312 WEST OF RIDGELY	2.56
05-049S MD454	DELAWARE STATE LINE @ MARYDEL - MD302 IN TEMPLEVILLE	2.23
05-050S MD311	MD313 IN GOLDSBORO - MD454 IN MARYDEL	6.21
05-051S MD776	MD 480 - MD 312 IN RIDGLEY	0.78
05-051S MD776A	MD312 - MD312 NORTH OF RIDGELY	0.09
05-053S MD820	MD313 - ROAD END NORTHWEST OF GOLDSBORO	0.15
05-054S MD 16	DORCHESTER AND CAROLINE CO LINE - MD0331 IN PRESTON SEE MD0331	0.00
05-055S MD829A	MD404 /MARKET STREET/ - MD404 /FIFTH STREET/ IN DENTON	0.44
05-055S MD829B	MD313 /SIXTH STREET/ - MD404 /MARKET STREET/ IN DENTON	0.54
05-058S MD 16	CO0160 AMERICAN CORNER RD AT BUREAU - CO0372 DOUBLE HILLS RD	3.53
05-059S MD307	DDR AND CAROLINE CO LINE - MD0313 FEDERALSBURG BY PASS	0.53
COUNTY TOTAL		87.60

SECTION NUMBER	CONTROL POINT	DESCRIPTION OF CONTROL SECTION	DATE OF LAST TEST
02-0001	02-0001	0201 WEST OF MARKET - 0201	02-0001
02-0002	02-0002	0202 WEST OF MARKET - 0202	02-0002
02-0003	02-0003	0203 WEST OF MARKET - 0203	02-0003
02-0004	02-0004	0204 WEST OF MARKET - 0204	02-0004
02-0005	02-0005	0205 WEST OF MARKET - 0205	02-0005
02-0006	02-0006	0206 WEST OF MARKET - 0206	02-0006
02-0007	02-0007	0207 WEST OF MARKET - 0207	02-0007
02-0008	02-0008	0208 WEST OF MARKET - 0208	02-0008
02-0009	02-0009	0209 WEST OF MARKET - 0209	02-0009
02-0010	02-0010	0210 WEST OF MARKET - 0210	02-0010
02-0011	02-0011	0211 WEST OF MARKET - 0211	02-0011
02-0012	02-0012	0212 WEST OF MARKET - 0212	02-0012
02-0013	02-0013	0213 WEST OF MARKET - 0213	02-0013
02-0014	02-0014	0214 WEST OF MARKET - 0214	02-0014
02-0015	02-0015	0215 WEST OF MARKET - 0215	02-0015
02-0016	02-0016	0216 WEST OF MARKET - 0216	02-0016
02-0017	02-0017	0217 WEST OF MARKET - 0217	02-0017
02-0018	02-0018	0218 WEST OF MARKET - 0218	02-0018
02-0019	02-0019	0219 WEST OF MARKET - 0219	02-0019
02-0020	02-0020	0220 WEST OF MARKET - 0220	02-0020
02-0021	02-0021	0221 WEST OF MARKET - 0221	02-0021
02-0022	02-0022	0222 WEST OF MARKET - 0222	02-0022
02-0023	02-0023	0223 WEST OF MARKET - 0223	02-0023
02-0024	02-0024	0224 WEST OF MARKET - 0224	02-0024
02-0025	02-0025	0225 WEST OF MARKET - 0225	02-0025
02-0026	02-0026	0226 WEST OF MARKET - 0226	02-0026
02-0027	02-0027	0227 WEST OF MARKET - 0227	02-0027
02-0028	02-0028	0228 WEST OF MARKET - 0228	02-0028
02-0029	02-0029	0229 WEST OF MARKET - 0229	02-0029
02-0030	02-0030	0230 WEST OF MARKET - 0230	02-0030
02-0031	02-0031	0231 WEST OF MARKET - 0231	02-0031
02-0032	02-0032	0232 WEST OF MARKET - 0232	02-0032
02-0033	02-0033	0233 WEST OF MARKET - 0233	02-0033
02-0034	02-0034	0234 WEST OF MARKET - 0234	02-0034
02-0035	02-0035	0235 WEST OF MARKET - 0235	02-0035
02-0036	02-0036	0236 WEST OF MARKET - 0236	02-0036
02-0037	02-0037	0237 WEST OF MARKET - 0237	02-0037
02-0038	02-0038	0238 WEST OF MARKET - 0238	02-0038
02-0039	02-0039	0239 WEST OF MARKET - 0239	02-0039
02-0040	02-0040	0240 WEST OF MARKET - 0240	02-0040
02-0041	02-0041	0241 WEST OF MARKET - 0241	02-0041
02-0042	02-0042	0242 WEST OF MARKET - 0242	02-0042
02-0043	02-0043	0243 WEST OF MARKET - 0243	02-0043
02-0044	02-0044	0244 WEST OF MARKET - 0244	02-0044
02-0045	02-0045	0245 WEST OF MARKET - 0245	02-0045
02-0046	02-0046	0246 WEST OF MARKET - 0246	02-0046
02-0047	02-0047	0247 WEST OF MARKET - 0247	02-0047
02-0048	02-0048	0248 WEST OF MARKET - 0248	02-0048
02-0049	02-0049	0249 WEST OF MARKET - 0249	02-0049
02-0050	02-0050	0250 WEST OF MARKET - 0250	02-0050
02-0051	02-0051	0251 WEST OF MARKET - 0251	02-0051
02-0052	02-0052	0252 WEST OF MARKET - 0252	02-0052
02-0053	02-0053	0253 WEST OF MARKET - 0253	02-0053
02-0054	02-0054	0254 WEST OF MARKET - 0254	02-0054
02-0055	02-0055	0255 WEST OF MARKET - 0255	02-0055
02-0056	02-0056	0256 WEST OF MARKET - 0256	02-0056
02-0057	02-0057	0257 WEST OF MARKET - 0257	02-0057
02-0058	02-0058	0258 WEST OF MARKET - 0258	02-0058
02-0059	02-0059	0259 WEST OF MARKET - 0259	02-0059
02-0060	02-0060	0260 WEST OF MARKET - 0260	02-0060
02-0061	02-0061	0261 WEST OF MARKET - 0261	02-0061
02-0062	02-0062	0262 WEST OF MARKET - 0262	02-0062
02-0063	02-0063	0263 WEST OF MARKET - 0263	02-0063
02-0064	02-0064	0264 WEST OF MARKET - 0264	02-0064
02-0065	02-0065	0265 WEST OF MARKET - 0265	02-0065
02-0066	02-0066	0266 WEST OF MARKET - 0266	02-0066
02-0067	02-0067	0267 WEST OF MARKET - 0267	02-0067
02-0068	02-0068	0268 WEST OF MARKET - 0268	02-0068
02-0069	02-0069	0269 WEST OF MARKET - 0269	02-0069
02-0070	02-0070	0270 WEST OF MARKET - 0270	02-0070
02-0071	02-0071	0271 WEST OF MARKET - 0271	02-0071
02-0072	02-0072	0272 WEST OF MARKET - 0272	02-0072
02-0073	02-0073	0273 WEST OF MARKET - 0273	02-0073
02-0074	02-0074	0274 WEST OF MARKET - 0274	02-0074
02-0075	02-0075	0275 WEST OF MARKET - 0275	02-0075
02-0076	02-0076	0276 WEST OF MARKET - 0276	02-0076
02-0077	02-0077	0277 WEST OF MARKET - 0277	02-0077
02-0078	02-0078	0278 WEST OF MARKET - 0278	02-0078
02-0079	02-0079	0279 WEST OF MARKET - 0279	02-0079
02-0080	02-0080	0280 WEST OF MARKET - 0280	02-0080
02-0081	02-0081	0281 WEST OF MARKET - 0281	02-0081
02-0082	02-0082	0282 WEST OF MARKET - 0282	02-0082
02-0083	02-0083	0283 WEST OF MARKET - 0283	02-0083
02-0084	02-0084	0284 WEST OF MARKET - 0284	02-0084
02-0085	02-0085	0285 WEST OF MARKET - 0285	02-0085
02-0086	02-0086	0286 WEST OF MARKET - 0286	02-0086
02-0087	02-0087	0287 WEST OF MARKET - 0287	02-0087
02-0088	02-0088	0288 WEST OF MARKET - 0288	02-0088
02-0089	02-0089	0289 WEST OF MARKET - 0289	02-0089
02-0090	02-0090	0290 WEST OF MARKET - 0290	02-0090
02-0091	02-0091	0291 WEST OF MARKET - 0291	02-0091
02-0092	02-0092	0292 WEST OF MARKET - 0292	02-0092
02-0093	02-0093	0293 WEST OF MARKET - 0293	02-0093
02-0094	02-0094	0294 WEST OF MARKET - 0294	02-0094
02-0095	02-0095	0295 WEST OF MARKET - 0295	02-0095
02-0096	02-0096	0296 WEST OF MARKET - 0296	02-0096
02-0097	02-0097	0297 WEST OF MARKET - 0297	02-0097
02-0098	02-0098	0298 WEST OF MARKET - 0298	02-0098
02-0099	02-0099	0299 WEST OF MARKET - 0299	02-0099
02-0100	02-0100	0300 WEST OF MARKET - 0300	02-0100

COUNTY TOTAL

02-0100

AS OF JUNE 1971

CARROLL COUNTY

PAGE 1

CONTROL ROUTE SECTION NUMBER	DESCRIPTION OF CONTROL SECTION	MILEAGE
06-001S MD850A	MD26 - MD26/W OF LIBERTY RESERVOIR & S OF MD26	0.13
06-001S MD850B	RD/END S OF MD26 & E OF MD32 - MONROE AVE	1.11
06-002S MD850E	RD/END S OF MD26 & E OF MD27 - MD26	0.78
06-003S MD850C	ROAD END - ROAD END/S OF MD26 & W OF MD27/	0.78
06-003S MD850D	CL&F COUNTY LINE - ROAD END/S SIDE OF MD26/	0.29
06-013S MD852	MD31 EAST OF NEW WINDSOR - MD31 AT AVONDALE	3.78
06-013S MD852K	STONE CHAPEL RD - MD32 IN WESTMINSTER	2.40
06-015S MD 32	MD0097 TANEYTOWN PIKE	7.80
06-023S MD852A	MD27 - ROAD END /W SIDE OF MD27 S OF CRANBERRY	0.09
06-023S MD852B	ROAD END - ROAD END WITH CONNECTION TO MD27	0.09
06-023S MD852C	ROAD END - ROAD END WITH 3 CONNECTIONS TO MD27	0.57
06-023S MD852D	MD27 - MD30 IN MANCHESTER	0.50
06-025S MD851A	ROAD END /W OF MD 32 & S OF MD 26/ - MD32	0.05
06-025S MD851B	ROAD END - ROAD END @ SPRINGFIELD HOSPITAL	0.06
06-025S MD851C	RD END - ROAD END (WEST OF MD32)	0.20
06-026S MD853A	ROAD END - ROAD END/W OF MD194 & S OF PENNA LINE/	0.12
06-026S MD853B	ROAD END - ROAD END/E OF MD194 & N OF STONE ROAD/	0.24
06-026S MD853C	RD/END E SIDE OF MD194 - STONE RD	0.09
06-026S MD853D	RD END - RD END/E OF MD194 & S OF KUMP STA RD/	0.36
06-026S MD853E	RD/END E OF MD194 & N OF TANEYTOWN - BROWN RD	0.75
06-027S MD800A	MD84 NW OF NEW WINDSOR - RD END AT LITTLE PIPE CR	0.05
06-027S MD800B	MD75 NW OF NEW WINDSOR - MD84	0.20
06-027S MD800C	OLD SECT MD75 AT ST LUKES CHURCH	0.08
06-027S MD800D	MD75 W OF LINWOOD - MD75 E OF LINWOOD	1.58

CENTRAL ROUTE
SECTION NUMBER

SECTION OF COUNTY ROUTE

0413	RD 5 - HOSPITAL OF LIBERTY RESERVOIR & S OF RD 5	00-0013
1411	RD 2 - W OF RD 5 & E OF RD 5 - HUNTER AVE	00-0011
0410	RD 2 - W OF RD 5 & E OF RD 5 - HUNTER AVE	00-0010
0412	RD 2 - W OF RD 5 & E OF RD 5 - HUNTER AVE	00-0012
0411	RD 2 - W OF RD 5 & E OF RD 5 - HUNTER AVE	00-0011
0414	RD 2 - W OF RD 5 & E OF RD 5 - HUNTER AVE	00-0014
0415	RD 2 - W OF RD 5 & E OF RD 5 - HUNTER AVE	00-0015
0416	RD 2 - W OF RD 5 & E OF RD 5 - HUNTER AVE	00-0016
0417	RD 2 - W OF RD 5 & E OF RD 5 - HUNTER AVE	00-0017
0418	RD 2 - W OF RD 5 & E OF RD 5 - HUNTER AVE	00-0018
0419	RD 2 - W OF RD 5 & E OF RD 5 - HUNTER AVE	00-0019
0420	RD 2 - W OF RD 5 & E OF RD 5 - HUNTER AVE	00-0020
0421	RD 2 - W OF RD 5 & E OF RD 5 - HUNTER AVE	00-0021
0422	RD 2 - W OF RD 5 & E OF RD 5 - HUNTER AVE	00-0022
0423	RD 2 - W OF RD 5 & E OF RD 5 - HUNTER AVE	00-0023
0424	RD 2 - W OF RD 5 & E OF RD 5 - HUNTER AVE	00-0024
0425	RD 2 - W OF RD 5 & E OF RD 5 - HUNTER AVE	00-0025
0426	RD 2 - W OF RD 5 & E OF RD 5 - HUNTER AVE	00-0026
0427	RD 2 - W OF RD 5 & E OF RD 5 - HUNTER AVE	00-0027
0428	RD 2 - W OF RD 5 & E OF RD 5 - HUNTER AVE	00-0028
0429	RD 2 - W OF RD 5 & E OF RD 5 - HUNTER AVE	00-0029
0430	RD 2 - W OF RD 5 & E OF RD 5 - HUNTER AVE	00-0030
0431	RD 2 - W OF RD 5 & E OF RD 5 - HUNTER AVE	00-0031
0432	RD 2 - W OF RD 5 & E OF RD 5 - HUNTER AVE	00-0032
0433	RD 2 - W OF RD 5 & E OF RD 5 - HUNTER AVE	00-0033
0434	RD 2 - W OF RD 5 & E OF RD 5 - HUNTER AVE	00-0034
0435	RD 2 - W OF RD 5 & E OF RD 5 - HUNTER AVE	00-0035
0436	RD 2 - W OF RD 5 & E OF RD 5 - HUNTER AVE	00-0036
0437	RD 2 - W OF RD 5 & E OF RD 5 - HUNTER AVE	00-0037
0438	RD 2 - W OF RD 5 & E OF RD 5 - HUNTER AVE	00-0038
0439	RD 2 - W OF RD 5 & E OF RD 5 - HUNTER AVE	00-0039
0440	RD 2 - W OF RD 5 & E OF RD 5 - HUNTER AVE	00-0040
0441	RD 2 - W OF RD 5 & E OF RD 5 - HUNTER AVE	00-0041
0442	RD 2 - W OF RD 5 & E OF RD 5 - HUNTER AVE	00-0042
0443	RD 2 - W OF RD 5 & E OF RD 5 - HUNTER AVE	00-0043
0444	RD 2 - W OF RD 5 & E OF RD 5 - HUNTER AVE	00-0044
0445	RD 2 - W OF RD 5 & E OF RD 5 - HUNTER AVE	00-0045
0446	RD 2 - W OF RD 5 & E OF RD 5 - HUNTER AVE	00-0046
0447	RD 2 - W OF RD 5 & E OF RD 5 - HUNTER AVE	00-0047
0448	RD 2 - W OF RD 5 & E OF RD 5 - HUNTER AVE	00-0048
0449	RD 2 - W OF RD 5 & E OF RD 5 - HUNTER AVE	00-0049
0450	RD 2 - W OF RD 5 & E OF RD 5 - HUNTER AVE	00-0050

CONTROL ROUTE SECTION NUMBER	DESCRIPTION OF CONTROL SECTION	MILEAGE
06-027S MD800E	STEM ROAD EASTERLY - ROAD END/N SIDE MD75/	0.05
06-027S MD800F	MD75 - ROAD END/EAST OF UNION BRIDGE/	0.04
06-029S MD 84	MD75 N OF NEW WINDSOR - MT UNION RD AT UNIONTOWN	3.06
06-030S MD 84	MT UNION RD AT UNIONTOWN - MD32	2.73
06-032S MD 86	MD30 N OF MANCHESTER - PENNA LINE AT LINEBORO	4.01
06-034S MD833	MD30 IN HAMPSTEAD - MD88	0.84
06-037S MD879	ROAD END - ROAD END NE OF GAMBER	0.35
06-037S MD879A	ROAD END - ROAD END WITH CONNECTION TO MD91	0.12
06-037S MD879B	MD91 - MD91 NORTHEAST OF DEER PARK ROAD	0.60
06-037S MD879C	MD91 - ROAD END NEAR BEAVER RUN	0.06
06-037S MD879D	MD91 SW OF FINKSBURG - END SRC MAINT AT CONGOLEUM NAIRN CORP	1.03
06-037S MD879E	ROAD END AT WM RR STATION AT CEDARHURST - MD91	0.17
06-040S MD407	MD27 - MD31 NORTHWEST OF MARSTON	3.82
06-041S MD849	MD852G/OLD MD31/AT MEXICO - MD482	0.37
06-042S MD496	US140 N OF WESTMINSTER - MD30 NW OF MELROSE	7.27
06-051S MD854A	BUSHEY ROAD - ROAD END NORTH OF BEAR BRANCH RD	2.69
06-051S MD854B	MULLER ROAD - MD32 AT FENBY	3.96
06-072S MD 77	CL&F COUNTY LINE - MD194 AT KEYMAR	1.94
06-075S MD851	HO & CL COUNTY LINE - MD 32 NORTH OF SYKESVILLE	1.38
06-076S MD852E	MD27 - MD27 /E SIDE OF MD27 AND N OF MEXICO/	0.31
06-076S MD852F	ROAD END - ROAD END WITH CONNECTION TO MD27	0.23
06-076S MD852G	MD27 NEAR CRANBERRY STATION - MD27 N OF MEXICO	2.71
06-076S MD852H	ROAD END - MD852G/OLD MD31/AT CRANBERRY STATION	0.24
06-076S MD852I	HAHN ROAD NORTHEAST OF WESTMINSTER - ROAD END	0.09

SECTION	DESCRIPTION OF CONTAINING SECTION	CONTROL ROUTE
0.00	ITEM ROAD EASTWARD - ROAD ENDS AT THE POINT	00-0372 MD 84
0.00	RD 1 - ROAD WESTWARD OF UNION BRIDGE	00-0372 MD 84
0.00	RD 2 - OF NEW BRIDGE - AT UNION RD AT W. END	00-0372 MD 84
0.00	RD 3 - AT UNION RD AT UNION BRIDGE - RD 3	00-0372 MD 84
0.00	RD 4 - OF BRIDGE - BRIDGE AT UNION BRIDGE	00-0372 MD 84
0.00	RD 5 - IN BRIDGE - RD 5	00-0372 MD 84
0.00	RD 6 - ROAD END OF BRIDGE	00-0372 MD 84
0.00	RD 7 - ROAD END WITH CONNECTION TO RD 1	00-0372 MD 84
0.00	RD 8 - WEST WESTWARD OF DEER PARK ROAD	00-0372 MD 84
0.00	RD 9 - ROAD END NEAR BEAVER RUN	00-0372 MD 84
0.00	RD 10 - OF BRIDGE - END BRIDGE AT CORNER	00-0372 MD 84
0.00	RD 11 - AT BRIDGE AT BRIDGE - RD 11	00-0372 MD 84
0.00	RD 12 - WEST WEST WEST OF BRIDGE	00-0372 MD 84
0.00	RD 13 - BRIDGE WEST WEST - BRIDGE	00-0372 MD 84
0.00	RD 14 - OF BRIDGE - BRIDGE AT BRIDGE	00-0372 MD 84
0.00	RD 15 - BRIDGE ROAD - ROAD END WEST OF BRIDGE	00-0372 MD 84
0.00	RD 16 - BRIDGE ROAD - WEST AT BRIDGE	00-0372 MD 84
0.00	RD 17 - BRIDGE ROAD - BRIDGE AT BRIDGE	00-0372 MD 84
0.00	RD 18 - OF COUNTY LINE - BRIDGE AT BRIDGE	00-0372 MD 84
0.00	RD 19 - WEST - WEST AT SIDE OF ROAD AND - OF BRIDGE	00-0372 MD 84
0.00	RD 20 - ROAD END WITH CONNECTION TO RD 1	00-0372 MD 84
0.00	RD 21 - WEST NEAR BRIDGE ROAD - BRIDGE OF BRIDGE	00-0372 MD 84
0.00	RD 22 - ROAD END - BRIDGE ROAD WEST BRIDGE ROAD	00-0372 MD 84
0.00	RD 23 - ROAD WESTWARD OF WEST BRIDGE - ROAD END	00-0372 MD 84

AS OF JUNE 1971

CARROLL COUNTY

PAGE 3

CONTROL ROUTE SECTION NUMBER	DESCRIPTION OF CONTROL SECTION	MILEAGE
06-079S MD850F	MD26 - MD26/S OF MD26 AT FREEDOM/	0.62
06-079S MD850G	ROAD END E OF WHITE ROCK RD - ROAD END W OF WHITEROCK RD/N OF MD26	1.03
06-079S MD850H	FRETER RD WEST OF MD97 - ROAD END EAST OF MD97	1.68
06-079S MD850I	ROAD END - ROAD END WEST OF ARTHUR SHIPLEY ROAD	0.28
06-079S MD850J	ROAD END WEST OF SALEM BOTTOM ROAD - ROAD END EAST OF SALEM BOTTOM ROAD	1.22
06-080S MD194	CL&F COUNTY LINE - PENNA STATE LINE	11.54
06-081S MD 32	M00026 LIBERTY RD - S CORP LIMITS OF WESTMINSTER	13.46
06-081S MD 32	S CORP LIMITS OF WESTMINSTER - MU0330 EAST MAIN ST	0.35
06-081S MD 32	MU0330 EAST MAIN ST - M00027 LIBERTY ST	0.78
06-082S MD482	MD27 @ MEXICO - MD30 IN HAMPSTEAD	5.43
06-083S MD 27	EAST LIMITS WESTMINSTER - MD30 IN MANCHESTER	8.74
06-084S MD 75	CL&F COUNTY LINE - MD31 IN NEW WINDSOR	5.55
06-090S MD808	RD/END - MD 27 SOUTH OF SPRING MILLS	0.24
06-091S MD668	HARVEY YINGLING RD NW OF MELROSE - ROAD END	0.15
06-094S MD 32	HOWARD AND CARROL CO LINE - M00026 LIBERTY RD	3.41
06-096S MD 91	MD32 AT GAMBER - B&CL COUNTY LINE	6.50
06-099S MD 88	MD30 IN HAMPSTEAD - B&CL COUNTY LINE	1.07

COUNTY TOTAL 122.22

SECTION NUMBER	CONTROL MONTE	DESCRIPTION OF CONTROL SECTION	SECTION NUMBER
06-0997	MO301	MO30 - MO30E OF ROAD AT FREEDOM	06-0997
06-0998	MO300	ROAD END OF WHITE ROCK RD - ROAD END OF WHITE ROCK ROAD OF MO30	06-0998
06-0999	MO300	EXTERIOR WEST OF ROAD - ROAD END EAST OF ROAD	06-0999
06-0997	MO301	ROAD END - ROAD END WEST OF WHITE SHIPLEY ROAD	06-0997
06-0998	MO301	ROAD END WEST OF SAKAM ACTION ROAD - ROAD END EAST OF SAKAM ACTION ROAD	06-0998
06-0999	MO301	EAST OF ROAD - ACTION ROAD	06-0999
06-0997	MO301	CLER COUNTY LINE - TOWN STATE LINE	06-0997
06-0998	MO 15	MOOSE LIBERTY RD - 2 CORN LIMITS OF WESTERN ST	06-0998
06-0999	MO 15	2 CORN LIMITS OF WESTERN ST - MO300 EAST AT	06-0999
06-0997	MO 15	MO300 EAST MAIN ST - MOOSE LIBERTY ST	06-0997
06-0998	MO402	MO30 & HEALD - MO30 IN HAMPSHIRE	06-0998
06-0999	MO 15	EAST LIMITS WESTMINSTER - MO30 IN HAMPSHIRE	06-0999
06-0997	MO 15	CLER COUNTY LINE - MO30 IN NEW MINOR	06-0997
06-0998	MO300	ROAD - MO AT SOUTH OF SPRING HILLS	06-0998
06-0999	MO300	HARVEY DRIVING OF IN DE HEALD - ROAD END	06-0999
06-0997	MO 15	HOWARD AND CLEVELAND CO LINE - MOOSE LIBERTY RD	06-0997
06-0998	MO 15	MO30 AT GAMBEL - DECI COUNTY LINE	06-0998
06-0999	MO 15	MO30 IN HAMPSHIRE - DECI COUNTY LINE	06-0999

COUNTY TOTAL 15242

AS OF JUNE 1971

CECIL COUNTY

PAGE 1

CONTROL ROUTE SECTION NUMBER	DESCRIPTION OF CONTROL SECTION	MILEAGE
07-016S MD824A	US222 SOUTH OF I-95 - US222 EAST OF CRAIGTOWN	1.07
07-018S MD 7B	US0222 AIKEN AVE IN PERRYVILLE - US0040 PULASKI HWY E OF PRINCIPIO FURN	3.11
07-019S MD 7C	US0040 PULASKI HWY AT FOYS HILL - US0040 PULASKI HWY W OF ELKTON	9.94
07-020S MD 7D	ROAD END W OF JEFFERS ST - US0040 PULASKI HWY E OF ELKTON	2.55
07-021S MD164	SW LIMITS CHARLESTOWN - MD267 IN CHARLESTOWN	0.22
07-022S MD913	ROAD END - MD267 IN CHARLESTOWN	0.19
07-023S MD269	US222 IN PORT DEPOSIT - MD813A E OF COLORA	6.40
07-025S MD699A	MD273 AT CALVERT - MD272 NORTH OF CALVERT	0.52
07-026S MD699B	MD272 SOUTH OF CALVERT - ROAD END AT CALVERT	0.49
07-026S MD699C	MD272 @ ZION - MD272	0.93
07-026S MD699D	MD272 - MD272 @ BAY VIEW WITH SPUR - BAILEY RD	1.12
07-026S MD699E	MD272 - ROAD END SOUTH OF I-95	0.73
07-026S MD699F	ROAD END @ LESLIE - MD699E	0.30
07-026S MD699G	US40 - MD272 N OF NORTH EAST	0.31
07-027S MD699H	BARRICADE N SIDE OF PENNA RR - N LIMITS NORTH EAST	0.02
07-027S MD699I	MD0272 MAIN ST - RD END N OF GEORGE AVE	0.14
07-028S MD699J	MD272 NORTHERLY - MD272 @ NORTHEAST HEIGHTS	1.82
07-028S MD699K	MD272 S OF NORTHEAST HGTS - RD END /E SIDE MD272/	0.45
07-028S MD699L	MD272 - MD272 NORTH OF ELK NECK	0.60
07-030S MD809	MD273 WEST OF CALVERT - MD273 EAST OF CALVERT	0.91
07-031S MD274	SOUTH LIMITS OF RISING SUN - MD 697	6.60
07-032S MD811	SOUTH LIMITS OF RISING SUN - MD273	0.19
07-033S MD277	BEG SRC MAINT NEAR ELK MILLS - MD316	1.23
07-034S MD823	MD316 - MD279 NORTHEAST OF ELKTON	0.61

SECTION NUMBER	CONTRACT DATE	DESCRIPTION OF SECTION
07-0102	NOV 24	12522 SOUTH OF I-97 - WEST EAST OF EASTON
07-0187	NOV 24	12522S WIKEN AVE IN PENNSYLVIA - BRADDOCK POLARIS WAY E OF FRI-CRIST TURN
07-0192	NOV 30	12522RD POLARIS WAY AT LEYS HILL - BRADDOCK POLARIS WAY - ON EXTON
07-0202	NOV 30	BRADDOCK N BR LEFFERS ST - BRADDOCK POLARIS WAY E OF EXTON
07-0212	NOV 24	24 LINTS CHRISTIAN - NOVA IN CHARLESTON
07-0222	NOV 24	ADAM END - NOVA IN CHARLESTON
07-0232	NOV 24	12522 IN PORT DEPOSIT - BRIDG E OR GOLD A
07-0242	NOV 24	NOVA AT CALVERT - NOVA NORTH OF CALVERT
07-0252	NOV 24	NOVA SOUTH OF CALVERT - NOVA END AT CALVERT
07-0262	NOV 24	NOVA S END - NOVA
07-0272	NOV 24	NOVA - NOVA S WAY VIB - KILL SPR - BAL EY D
07-0282	NOV 24	NOVA - ROAD END SOUTH OF I-97
07-0292	NOV 24	ADAM END S LITTLE - BRADDOCK
07-0292	NOV 24	ADAM - 12522 N OF NORTH EAST
07-0312	NOV 24	BRADDOCK N SIDE OF RENEY RD - N LINTS DEL EAST
07-0322	NOV 24	NOVA S MAIN ST - ADAM N OF DEBERT AVE
07-0342	NOV 24	NOVA W WHEELY - NOVA S WHEELY ST - BRADDOCK
07-0362	NOV 24	NOVA S OF NORTHEAST HCTS - ADAM AVE 712 - NOVA S
07-0382	NOV 24	NOVA - NORTHEAST OF THE ROCK
07-0392	NOV 24	NOVA WEST OF CALVERT - NOVA EAST OF CALVERT
07-0412	NOV 24	SOUTH LINTS DR RISING SUN - NOVA
07-0422	NOV 24	SOUTH LINTS OF RISING SUN - BRADDOCK
07-0432	NOV 24	THE ROCK HALL NEAR THE BRIDG - NOVA
07-0442	NOV 24	NOVA - NOVA NORTHEAST OF BRADDOCK

AS OF JUNE 1971

CECIL COUNTY

PAGE 2

CONTROL ROUTE SECTION NUMBER	DESCRIPTION OF CONTROL SECTION	MILEAGE
07-035S MD280	MD273 AT FAIR HILL - PENNA STATE LINE	1.62
07-036S MD812	MD280 - MD280 AT CHERRY HILL	1.11
07-037S MD281	MD7/DELAWARE AVE/IN ELKTON - DELAWARE STATE LINE	2.15
07-038S MD282	US213 IN CECILTON - DELAWARE STATE LINE	5.83
07-039S MD282	SANDY BOTTOM RD - US213 IN CECILTON	2.42
07-040S MD912	ROAD END - MD282 AT EARLEVILLE	0.09
07-040S MD912A	MD282 @ EARLVILLE RD - MD282	0.57
07-041S MD285	MD537B IN CHESAPEAKE CITY - DELAWARE STATE LINE	1.89
07-042S MD299	CE&K COUNTY LINE - US301	0.50
07-043S MD310	US213 AT CAYDTS - DELAWARE STATE LINE	4.18
07-044S MD338	BEG SRC MAINT @ ROWLANDSVILLE - US1 & US222	1.24
07-045S MD342	MD310 AT ST AUGUSTINE - MD537C IN CHESAPEAKE CITY	2.84
07-047S MD545	MD280 IN ELKTON - END SRC MAINT @ WARBURTON RD	6.10
07-050S MD537B	RD/END N SIDE C&D CANAL CHESAPEAKE CITY - US213	0.68
07-050S MD537C	US213 - RD END S SIDE C&D CANAL/CHESAPEAKE CITY	0.50
07-050S MD537D	SOUTH LIMITS CHESAPEAKE CITY - MD342	0.26
07-051S MD727	MD268 IN ELKTON - END SRC MAINT S OF PENNA R R	0.10
07-051S MD727A	BEGIN SRC MAINT N OF PENNA R R - MD268 IN ELKTON	0.09
07-052S MD286	MD537C IN CHESAPEAKE CITY - DELAWARE STATE LINE	2.12
07-053S MD316	MD279 NORTH OF ELKTON - MD277	2.74
07-054S MD272	MD7 - US40	0.65
07-055S MD803	MD299 - DELAWARE STATE LINE	1.53
07-056S MD822	MD803 NEAR DELAWARE LINE NORTHERLY - ROAD END	0.65
07-058S MD809A	RD/END N SIDE MD273 W OF BIG ELK CREEK - MD273	0.32

SECTION NUMBER	DESCRIPTION OF CONTROL SECTION	NO. OF SHEETS
07-0352	07-0352-00000	12.2
07-0352	07-0352-00001	12.1
07-0352	07-0352-00002	12.0
07-0352	07-0352-00003	11.9
07-0352	07-0352-00004	11.8
07-0352	07-0352-00005	11.7
07-0352	07-0352-00006	11.6
07-0352	07-0352-00007	11.5
07-0352	07-0352-00008	11.4
07-0352	07-0352-00009	11.3
07-0352	07-0352-00010	11.2
07-0352	07-0352-00011	11.1
07-0352	07-0352-00012	11.0
07-0352	07-0352-00013	10.9
07-0352	07-0352-00014	10.8
07-0352	07-0352-00015	10.7
07-0352	07-0352-00016	10.6
07-0352	07-0352-00017	10.5
07-0352	07-0352-00018	10.4
07-0352	07-0352-00019	10.3
07-0352	07-0352-00020	10.2
07-0352	07-0352-00021	10.1
07-0352	07-0352-00022	10.0
07-0352	07-0352-00023	9.9
07-0352	07-0352-00024	9.8
07-0352	07-0352-00025	9.7
07-0352	07-0352-00026	9.6
07-0352	07-0352-00027	9.5
07-0352	07-0352-00028	9.4
07-0352	07-0352-00029	9.3
07-0352	07-0352-00030	9.2
07-0352	07-0352-00031	9.1
07-0352	07-0352-00032	9.0
07-0352	07-0352-00033	8.9
07-0352	07-0352-00034	8.8
07-0352	07-0352-00035	8.7
07-0352	07-0352-00036	8.6
07-0352	07-0352-00037	8.5
07-0352	07-0352-00038	8.4
07-0352	07-0352-00039	8.3
07-0352	07-0352-00040	8.2
07-0352	07-0352-00041	8.1
07-0352	07-0352-00042	8.0
07-0352	07-0352-00043	7.9
07-0352	07-0352-00044	7.8
07-0352	07-0352-00045	7.7
07-0352	07-0352-00046	7.6
07-0352	07-0352-00047	7.5
07-0352	07-0352-00048	7.4
07-0352	07-0352-00049	7.3
07-0352	07-0352-00050	7.2
07-0352	07-0352-00051	7.1
07-0352	07-0352-00052	7.0
07-0352	07-0352-00053	6.9
07-0352	07-0352-00054	6.8
07-0352	07-0352-00055	6.7
07-0352	07-0352-00056	6.6
07-0352	07-0352-00057	6.5
07-0352	07-0352-00058	6.4
07-0352	07-0352-00059	6.3
07-0352	07-0352-00060	6.2
07-0352	07-0352-00061	6.1
07-0352	07-0352-00062	6.0
07-0352	07-0352-00063	5.9
07-0352	07-0352-00064	5.8
07-0352	07-0352-00065	5.7
07-0352	07-0352-00066	5.6
07-0352	07-0352-00067	5.5
07-0352	07-0352-00068	5.4
07-0352	07-0352-00069	5.3
07-0352	07-0352-00070	5.2
07-0352	07-0352-00071	5.1
07-0352	07-0352-00072	5.0
07-0352	07-0352-00073	4.9
07-0352	07-0352-00074	4.8
07-0352	07-0352-00075	4.7
07-0352	07-0352-00076	4.6
07-0352	07-0352-00077	4.5
07-0352	07-0352-00078	4.4
07-0352	07-0352-00079	4.3
07-0352	07-0352-00080	4.2
07-0352	07-0352-00081	4.1
07-0352	07-0352-00082	4.0
07-0352	07-0352-00083	3.9
07-0352	07-0352-00084	3.8
07-0352	07-0352-00085	3.7
07-0352	07-0352-00086	3.6
07-0352	07-0352-00087	3.5
07-0352	07-0352-00088	3.4
07-0352	07-0352-00089	3.3
07-0352	07-0352-00090	3.2
07-0352	07-0352-00091	3.1
07-0352	07-0352-00092	3.0
07-0352	07-0352-00093	2.9
07-0352	07-0352-00094	2.8
07-0352	07-0352-00095	2.7
07-0352	07-0352-00096	2.6
07-0352	07-0352-00097	2.5
07-0352	07-0352-00098	2.4
07-0352	07-0352-00099	2.3
07-0352	07-0352-00100	2.2
07-0352	07-0352-00101	2.1
07-0352	07-0352-00102	2.0
07-0352	07-0352-00103	1.9
07-0352	07-0352-00104	1.8
07-0352	07-0352-00105	1.7
07-0352	07-0352-00106	1.6
07-0352	07-0352-00107	1.5
07-0352	07-0352-00108	1.4
07-0352	07-0352-00109	1.3
07-0352	07-0352-00110	1.2
07-0352	07-0352-00111	1.1
07-0352	07-0352-00112	1.0
07-0352	07-0352-00113	0.9
07-0352	07-0352-00114	0.8
07-0352	07-0352-00115	0.7
07-0352	07-0352-00116	0.6
07-0352	07-0352-00117	0.5
07-0352	07-0352-00118	0.4
07-0352	07-0352-00119	0.3
07-0352	07-0352-00120	0.2
07-0352	07-0352-00121	0.1

AS OF JUNE 1971

CECIL COUNTY

PAGE 3

CONTROL ROUTE SECTION NUMBER	DESCRIPTION OF CONTROL SECTION	MILEAGE
07-059S MD272	MD273 - PENNA STATE LINE	1.35
07-060S MD272	I-95 - MD273	5.48
07-061S MD813	MD276 - MD276 NORTH OF WOODLAWN	0.25
07-061S MD813A	RD/END S OF MD269 - MD273	2.09
07-062S MD272	BEG SRC MAINT AT ELK NECK - MD7	6.17
07-063S MD280	MD7/MAIN ST/IN ELKTON - MD273 AT FAIR HILL	7.23
07-064S US222	MD 7 IN PERRYVILLE - US 40 AT PERRYVILLE	0.67
07-065S MD284	LEWIS ST IN CHESAPEAKE CITY - MD537B	0.34
07-066S MD591	US1 EAST OF CONOWINGO - US1 AT RICHARDS OAK	1.14
07-067S MD685	US213 - US213 /E SIDE US213 & S OF BOHEMIA RIV	0.16
07-068S MD896	DELAWARE STATE LINE - PENNA STATE LINE	0.21
07-070S MD824	OLD SECTION US222 AT OAKWOOD	0.05
07-076S MD275	US222 AT CRAIGTOWN - MD276	2.25
07-077S MD272	US40 - I-95	1.80
07-079S MD276	US222 IN PORT DEPOSIT - US1 WEST OF RISING SUN	7.99
07-080S MD279	US 40 IN ELKTON - MD 268/NORTH ST/IN ELKTON	1.71
07-082S MD274	MD 697 - MD 272	0.52
07-083S MD282	BEG SRC MAINT @ CRYSTAL BEACH - SANDY BOTTOM RD	4.37
07-084S MD267	MD7 W OF CHARLESTOWN - MD7 E OF CHARLESTOWN	1.95
07-085S MD327	MD 7 IN PERRYVILLE - END SRC MAINT	0.37
07-087S MD697	MD274 FARMINGTON RD - MD699-D	0.25

COUNTY TOTAL 126.98

SECTION NUMBER	SECTION NAME	ACRES
01-0882	00717 - OHIO STATE LINE	1.48
01-0883	1-92 - 40273	1.48
01-0817	40273 - NORTH OF WOODMAN	1.48
01-0818	40273 - 2 OF 20273	1.48
01-0857	REC SEC 36 1/2 AT ELK HOOK - 007	1.48
01-0883	40273 - 3 OF 40273 AT FAIR HILL	1.48
01-0884	40273 - 4 OF 40273 AT PENNSYLVANIA	1.48
01-0885	40273 - 5 OF 40273	1.48
01-0886	40273 - 6 OF 40273	1.48
01-0887	40273 - 7 OF 40273	1.48
01-0888	40273 - 8 OF 40273	1.48
01-0889	40273 - 9 OF 40273	1.48
01-0890	40273 - 10 OF 40273	1.48
01-0891	40273 - 11 OF 40273	1.48
01-0892	40273 - 12 OF 40273	1.48
01-0893	40273 - 13 OF 40273	1.48
01-0894	40273 - 14 OF 40273	1.48
01-0895	40273 - 15 OF 40273	1.48
01-0896	40273 - 16 OF 40273	1.48
01-0897	40273 - 17 OF 40273	1.48
01-0898	40273 - 18 OF 40273	1.48
01-0899	40273 - 19 OF 40273	1.48
01-0900	40273 - 20 OF 40273	1.48
01-0901	40273 - 21 OF 40273	1.48
01-0902	40273 - 22 OF 40273	1.48
01-0903	40273 - 23 OF 40273	1.48
01-0904	40273 - 24 OF 40273	1.48
01-0905	40273 - 25 OF 40273	1.48
01-0906	40273 - 26 OF 40273	1.48
01-0907	40273 - 27 OF 40273	1.48
01-0908	40273 - 28 OF 40273	1.48
01-0909	40273 - 29 OF 40273	1.48
01-0910	40273 - 30 OF 40273	1.48
01-0911	40273 - 31 OF 40273	1.48
01-0912	40273 - 32 OF 40273	1.48
01-0913	40273 - 33 OF 40273	1.48
01-0914	40273 - 34 OF 40273	1.48
01-0915	40273 - 35 OF 40273	1.48
01-0916	40273 - 36 OF 40273	1.48
01-0917	40273 - 37 OF 40273	1.48
01-0918	40273 - 38 OF 40273	1.48
01-0919	40273 - 39 OF 40273	1.48
01-0920	40273 - 40 OF 40273	1.48
01-0921	40273 - 41 OF 40273	1.48
01-0922	40273 - 42 OF 40273	1.48
01-0923	40273 - 43 OF 40273	1.48
01-0924	40273 - 44 OF 40273	1.48
01-0925	40273 - 45 OF 40273	1.48
01-0926	40273 - 46 OF 40273	1.48
01-0927	40273 - 47 OF 40273	1.48
01-0928	40273 - 48 OF 40273	1.48
01-0929	40273 - 49 OF 40273	1.48
01-0930	40273 - 50 OF 40273	1.48
01-0931	40273 - 51 OF 40273	1.48
01-0932	40273 - 52 OF 40273	1.48
01-0933	40273 - 53 OF 40273	1.48
01-0934	40273 - 54 OF 40273	1.48
01-0935	40273 - 55 OF 40273	1.48
01-0936	40273 - 56 OF 40273	1.48
01-0937	40273 - 57 OF 40273	1.48
01-0938	40273 - 58 OF 40273	1.48
01-0939	40273 - 59 OF 40273	1.48
01-0940	40273 - 60 OF 40273	1.48
01-0941	40273 - 61 OF 40273	1.48
01-0942	40273 - 62 OF 40273	1.48
01-0943	40273 - 63 OF 40273	1.48
01-0944	40273 - 64 OF 40273	1.48
01-0945	40273 - 65 OF 40273	1.48
01-0946	40273 - 66 OF 40273	1.48
01-0947	40273 - 67 OF 40273	1.48
01-0948	40273 - 68 OF 40273	1.48
01-0949	40273 - 69 OF 40273	1.48
01-0950	40273 - 70 OF 40273	1.48
01-0951	40273 - 71 OF 40273	1.48
01-0952	40273 - 72 OF 40273	1.48
01-0953	40273 - 73 OF 40273	1.48
01-0954	40273 - 74 OF 40273	1.48
01-0955	40273 - 75 OF 40273	1.48
01-0956	40273 - 76 OF 40273	1.48
01-0957	40273 - 77 OF 40273	1.48
01-0958	40273 - 78 OF 40273	1.48
01-0959	40273 - 79 OF 40273	1.48
01-0960	40273 - 80 OF 40273	1.48
01-0961	40273 - 81 OF 40273	1.48
01-0962	40273 - 82 OF 40273	1.48
01-0963	40273 - 83 OF 40273	1.48
01-0964	40273 - 84 OF 40273	1.48
01-0965	40273 - 85 OF 40273	1.48
01-0966	40273 - 86 OF 40273	1.48
01-0967	40273 - 87 OF 40273	1.48
01-0968	40273 - 88 OF 40273	1.48
01-0969	40273 - 89 OF 40273	1.48
01-0970	40273 - 90 OF 40273	1.48
01-0971	40273 - 91 OF 40273	1.48
01-0972	40273 - 92 OF 40273	1.48
01-0973	40273 - 93 OF 40273	1.48
01-0974	40273 - 94 OF 40273	1.48
01-0975	40273 - 95 OF 40273	1.48
01-0976	40273 - 96 OF 40273	1.48
01-0977	40273 - 97 OF 40273	1.48
01-0978	40273 - 98 OF 40273	1.48
01-0979	40273 - 99 OF 40273	1.48
01-0980	40273 - 100 OF 40273	1.48
01-0981	40273 - 101 OF 40273	1.48
01-0982	40273 - 102 OF 40273	1.48
01-0983	40273 - 103 OF 40273	1.48
01-0984	40273 - 104 OF 40273	1.48
01-0985	40273 - 105 OF 40273	1.48
01-0986	40273 - 106 OF 40273	1.48
01-0987	40273 - 107 OF 40273	1.48
01-0988	40273 - 108 OF 40273	1.48
01-0989	40273 - 109 OF 40273	1.48
01-0990	40273 - 110 OF 40273	1.48
01-0991	40273 - 111 OF 40273	1.48
01-0992	40273 - 112 OF 40273	1.48
01-0993	40273 - 113 OF 40273	1.48
01-0994	40273 - 114 OF 40273	1.48
01-0995	40273 - 115 OF 40273	1.48
01-0996	40273 - 116 OF 40273	1.48
01-0997	40273 - 117 OF 40273	1.48
01-0998	40273 - 118 OF 40273	1.48
01-0999	40273 - 119 OF 40273	1.48
01-1000	40273 - 120 OF 40273	1.48
COUNTY TOTAL 156.78		

OSCEOLA COUNTY

AS OF JUNE 1991

DEPT 12100 OF CENTRAL SECTION

COUNTY ROUTE
SECTION NUMBER

CONTROL ROUTE SECTION NUMBER	DESCRIPTION OF CONTROL SECTION	MILEAGE
08-003S MD869	MD488 EASTERLY - ROAD END	0.04
08-009S MD866	OLD SECTION MD225 AT MASON SPRINGS	0.10
08-012S MD925	US301 NORTH OF WHITE PLAINS - MD5 AT WALDORF WITH SPUR TO US301	2.56
08-020S MD257	ROAD END AT ROCK POINT - US301 AT NEWBURG	11.32
08-021S MD 6	ROAD END @ RIVERSIDE - MD425 NORTH OF GRAYTON	5.71
08-022S MD 6	MD425 NORTH OF GRAYTON - MD344 AT DONCASTER	5.54
08-023S MD869A	RD/END THRU WELCOME EASTERLY - MD6	0.54
08-023S MD869D	MD6 - MD6 AT HILLTOP	0.76
08-024S MD 6	CEDAR POINT NECK RD SOUTH OF MCCONCHIE - US301 IN LAPLATA	5.78
08-026S MD227	MD210 @ BRYANS RD - MD224 @ POMONKEY	1.33
08-027S MD865A	MD224 SW OF MARBURY - MD224 NE OF MARBURY	0.77
08-027S MD865B	MD224 NORTH OF BULLOCK NECK ROAD - ROAD END	0.15
08-027S MD865C	MD224 NORTH OF SWEDEN POINT ROAD - ROAD END	0.06
08-027S MD865D	ROAD END - ROAD END WITH CONNECTION TO MD224	0.22
08-029S MD227	RD/END @ MARSHALL HALL - MD210 @ BRYANS RD	4.55
08-030S MD227	MD224 @ POMONKEY - US301	8.15
08-031S MD867A	MD228 - MD228 WEST OF BERRY	0.67
08-031S MD867B	OLD SECTION MD228 AT HAMILTON ROAD	0.09
08-033S MD231	MD232 AT BURNT STORE - MD5 AT HUGHESVILLE	3.43
08-034S MD232	MD5 AT BRYANTOWN - MD382	4.89
08-035S MD232	MD234 - MD5 AT BRYANTOWN	11.37
08-036S MD382	MD5 AT BEANTOWN - MD232	3.27
08-038S MD868A	US301 - MD234 @ ALLENS FRESH	0.33
08-038S MD868B	MD234 E OF ALLENS FRESH RUN - MD234 SE OF NEWPORT	2.23

SECTION NUMBER	DESCRIPTION	DATE
08-0001	DEAR BATTERY - ROAD END	1934
08-0002	OLD SECTION MOSS AT MASH SPRINGS	1934
08-0152	MOSS NORTH OF WHITE PLAINS - MOSS AT KALISBERG HT	1934
08-0202	ROAD END AT ROCK POINT - MOSS AT HENNING	1934
08-0212	ROAD END A RIVERBANK - MOSS NORTH OF DAYTON	1934
08-0222	MOSS NORTH OF DAYTON - MOSS AT DAYTON	1934
08-0232	MOSS THROUGH FLORE EASTERN - MOSS	1934
08-0242	MOSS - MOSS AT GILTON	1934
08-0252	MOSS NORTH OF SWOEN NORTH ROAD - ROAD END	1934
08-0262	ROAD END - ROAD END WITH CONNECTION TO MOSS	1934
08-0272	ROAD END - ROAD END WITH CONNECTION TO MOSS	1934
08-0282	ROAD END - ROAD END WITH CONNECTION TO MOSS	1934
08-0292	ROAD END - ROAD END WITH CONNECTION TO MOSS	1934
08-0302	ROAD END - ROAD END WITH CONNECTION TO MOSS	1934
08-0312	ROAD END - ROAD END WITH CONNECTION TO MOSS	1934
08-0322	ROAD END - ROAD END WITH CONNECTION TO MOSS	1934
08-0332	ROAD END - ROAD END WITH CONNECTION TO MOSS	1934
08-0342	ROAD END - ROAD END WITH CONNECTION TO MOSS	1934
08-0352	ROAD END - ROAD END WITH CONNECTION TO MOSS	1934
08-0362	ROAD END - ROAD END WITH CONNECTION TO MOSS	1934
08-0372	ROAD END - ROAD END WITH CONNECTION TO MOSS	1934
08-0382	ROAD END - ROAD END WITH CONNECTION TO MOSS	1934
08-0392	ROAD END - ROAD END WITH CONNECTION TO MOSS	1934
08-0402	ROAD END - ROAD END WITH CONNECTION TO MOSS	1934

CHARLES COUNTY

LIST OF MOSS

SECTION NUMBER

DESCRIPTION

08-0001 DEAR BATTERY - ROAD END

08-0002 OLD SECTION MOSS AT MASH SPRINGS

08-0152 MOSS NORTH OF WHITE PLAINS - MOSS AT KALISBERG HT

08-0202 ROAD END AT ROCK POINT - MOSS AT HENNING

08-0212 ROAD END A RIVERBANK - MOSS NORTH OF DAYTON

08-0222 MOSS NORTH OF DAYTON - MOSS AT DAYTON

08-0232 MOSS THROUGH FLORE EASTERN - MOSS

08-0242 MOSS - MOSS AT GILTON

08-0252 MOSS NORTH OF SWOEN NORTH ROAD - ROAD END

08-0262 ROAD END - ROAD END WITH CONNECTION TO MOSS

08-0272 ROAD END - ROAD END WITH CONNECTION TO MOSS

08-0282 ROAD END - ROAD END WITH CONNECTION TO MOSS

08-0292 ROAD END - ROAD END WITH CONNECTION TO MOSS

08-0302 ROAD END - ROAD END WITH CONNECTION TO MOSS

08-0312 ROAD END - ROAD END WITH CONNECTION TO MOSS

08-0322 ROAD END - ROAD END WITH CONNECTION TO MOSS

08-0332 ROAD END - ROAD END WITH CONNECTION TO MOSS

08-0342 ROAD END - ROAD END WITH CONNECTION TO MOSS

08-0352 ROAD END - ROAD END WITH CONNECTION TO MOSS

08-0362 ROAD END - ROAD END WITH CONNECTION TO MOSS

08-0372 ROAD END - ROAD END WITH CONNECTION TO MOSS

08-0382 ROAD END - ROAD END WITH CONNECTION TO MOSS

08-0392 ROAD END - ROAD END WITH CONNECTION TO MOSS

08-0402 ROAD END - ROAD END WITH CONNECTION TO MOSS

CONTROL ROUTE SECTION NUMBER	DESCRIPTION OF CONTROL SECTION	MILEAGE
08-038S MD868C	MD234 - ROAD END WEST OF WICOMICO	0.46
08-038S MD868D	MD234 - ROAD END EAST OF WICOMICO	1.10
08-040S MD381	MD231 AT PATUXENT - CH & P G COUNTY LINE	1.38
08-041S MD425	MD484 AT PISGAH - MD224 AT MASON SPRINGS	3.13
08-042S MD425	MD6 AT IRONSIDES - MD484 AT PISGAH	3.85
08-044S MD427	CHAPEL POINT RD - US 301 AT BEL ALTON	2.25
08-048S MD484	MD425 AT PISGAH - MD865-A AT MARBURY	3.20
08-049S MD488	MD6 E OF LAPLATA - MD5 NORTHWEST OF BRYANTOWN	6.04
08-050S MD425	MD6 NORTH OF GRAYTON - MD6 AT IRONSIDES	4.81
08-051S MD254	BEG SRC MAINT S OF NEAL SOUND BRIDGE - MD257	1.26
08-054S MD224	MD6 NW OF RIVERSIDE - MD344 SOUTH OF CHICAMUXEN	14.90
08-060S MD382	MD232 - CH & P G COUNTY LINE	4.56
08-062S MD344	MD224 - MD6 AT DONCASTER	2.17
08-063S MD224	MD344 SOUTH OF CHICAMUXEN - MD225 NORTH OF MASON SPRINGS	8.76
08-065S MD228	MD227 NORTH OF POMFRET - US301 AT WALDORF	10.60
08-067S MD224	MD225 NORTH OF MASON SPRINGS - MD227 @ POMONKY	2.97
08-068S MD 6	MD344 AT DONCASTER - CEDAR POINT NECK RD SOUTH OF MCCONCHIE	8.54

COUNTY TOTAL 153.84

CONTROL ROUTE SECTION NUMBER	DESCRIPTION OF CONTROL SECTION	MILEAGE
09-006S MD 14	MD0016 WEST OF EAST NEW MARKET - MD0392 NEAR EAST NEW MARKET	3.79
09-007S MD 14	MD0392 NEAR EAST NEW MARKET - MD0331 AT SHILOH CHURCH	2.68
09-008S MD 14	MD0331 AT RHODESDALE - MD0313 IN ELDDORADO	3.14
09-009S MD 16	MD0014 IN EAST NEW MARKET - MD0331 /WADELLS CORNER/	4.02
09-010S MD 16	US0050 OCEAN GATEWAY AT MT HOLLY - MD0014 IN EAST NEW MARKET	5.65
09-011S MD343	MD341/RACE ST/ IN CAMBRIDGE - US50	0.95
09-012S MD 16	MD0335 GOLDEN HILL RD AT CHURCH CREEK - MD0341 MAPLE DAM RD S OF CAMBRIDGE	5.12
09-012S MD341	MD16 - MD343 IN CAMBRIDGE	1.25
09-014S MD307	MD0331 MAIN ST - CORP LIMITS OF HURLOCK	0.34
09-014S MD307	CORP LIMITS OF HURLOCK - MD0927 OLD MD 307	2.18
09-014S MD927	MD0307 WILLIAMSBURG RD - DOR AND CAROLINE	3.08
09-015S MD817	MD331 AT BEULAH - MD318 EAST OF PRESTON	1.31
09-016S MD331	MD14 AT SHILOH CHURCH - MD307 IN HURLOCK	3.45
09-017S MD 14	MD0331 AT SHILOH CHURCH - MD0331 AT RHODESDALE SEE MD0331	0.00
09-017S MD331	MD14 AT RHODESDALE - MD14 AT SHILOH CHURCH	2.05
09-018S MD331	US50 AT VIENNA - MD14 AT RHODESDALE	6.58
09-019S MD335	MD336 - MD16 IN CHURCH CREEK	9.95
09-020S MD335	S END FISHING CR BR - MD336	6.58
09-021S MD336	MD335 NEAR CROSSROADS - END SRC MAINT @ ANDREWS RD @ LAKESVILLE	4.94
09-022S MD795	CAMBRIDGE HARBOR BRIDGE IN CAMBRIDGE	0.07
09-023S MD343	BEG SRC MAINT @ HUDSON - HIGH ST IN CAMBRIDGE	10.04
09-024S MD392	MD331 IN HURLOCK - MD313 AT FINCHVILLE	5.05
09-025S MD392	MD313 AT FINCHVILLE - DELAWARE STATE LINE	3.58
09-026S MD397	END SRC MAINT AT AIREY - US50	3.37

SECTION NUMBER	TRACT DATE	DESCRIPTION OF CENSUS SECTION
00-0085 MD 14	00-0085 MD 14	MOORE WEST ON EAST NEW MARKET - MOOREY HUBBARD EAST NEW MARKET
00-0085 MD 14	00-0085 MD 14	MOORE NEAR EAST-NEW MARKET - MOORE AT SHILOH CHURCH
00-0085 MD 14	00-0085 MD 14	MOORE AT KNOXDALE - MOORE TO LABORER CHURCH
00-0085 MD 10	00-0085 MD 10	MOORE IN EAST NEW MARKET - MOORE VANDERVOORT FOREST
00-0105 MD 10	00-0105 MD 10	MOORE NEAR GATEWAY AT MT HOLLY - MOORE IN EAST NEW MARKET
00-0115 MD 10	00-0115 MD 10	MOORE 271 IN CAMPBELL - 1150
00-0125 MD 10	00-0125 MD 10	MOORE GLENHILL RD AT CHURCH CREEK - MOOREY HUBBARD RD 2-01 CARPENTER MOORE IN CAMPBELL
00-0125 MD 10	00-0125 MD 10	MOORE MAIN ST - CORNER LITTLE OF HURLOCK
00-0125 MD 10	00-0125 MD 10	MOORE LITTLE OF HURLOCK - MOOREY HUBBARD RD 2-01
00-0125 MD 10	00-0125 MD 10	MOORE WILKINSBURG RD - 2-01 AND 2-02
00-0125 MD 10	00-0125 MD 10	MOORE AT BEulah - MOORE EAST DR BRISTON
00-0125 MD 10	00-0125 MD 10	MOORE AT SHILOH CHURCH - MOOREY HUBBARD
00-0125 MD 10	00-0125 MD 10	MOORE AT SHILOH CHURCH - MOORE AT SHILOH CHURCH
00-0125 MD 10	00-0125 MD 10	MOORE AT SHILOH CHURCH - MOORE AT SHILOH CHURCH
00-0125 MD 10	00-0125 MD 10	MOORE AT VINE - MOORE AT KNOXDALE
00-0125 MD 10	00-0125 MD 10	MOORE - MOORE IN CHURCH CREEK
00-0125 MD 10	00-0125 MD 10	MOORE FISHING CR - MOORE
00-0215 MD 10	00-0215 MD 10	MOORE NEAR CROSSROADS - TWO SRC PARTS 2 AND 3 RD 2 LAKEVILLE
00-0225 MD 10	00-0225 MD 10	CAMPBELL HARBOR DETOUR IN CAMPBELL
00-0235 MD 10	00-0235 MD 10	TWO SRC PARTS 3 HUDSON - HIGH 21 IN CAMPBELL
00-0245 MD 10	00-0245 MD 10	MOORE IN HURLOCK - MOORE AT FISHVILLE
00-0255 MD 10	00-0255 MD 10	MOORE AT FISHVILLE - MOORE STATE LINE
00-0265 MD 10	00-0265 MD 10	TWO SRC PARTS AT ALEX - MOORE

CONTROL ROUTE SECTION NUMBER	DESCRIPTION OF CONTROL SECTION	MILEAGE
09-027S MD479	US50 AT CAMBRIDGE - END SRC MAINT/EASTERN SHORE STATE HOSP.	0.91
09-029S MD343	HIGH ST IN CAMBRIDGE - MD341/RACE ST/ IN CAMBRIDGE	0.41
09-031S MD750	US50 - US50 EAST OF CAMBRIDGE	0.87
09-032S MD343A	MD343 /WASHINGTON ST/ IN CAMBRIDGE - US50	0.16
09-033S MD819	MD331 - MD331 AT REIDS GROVE	0.18
09-034S MD392	MD16 S OF EAST NEW MARKET - MD331 IN HURLOCK	5.03
09-035S MD 16	MD0331 /WADELLS CORNER/ - DORCHESTER AND CAROLINE CO LINE SEE MD0331	0.00
09-035S MD331	MD307 IN HURLOCK - MD318	5.83
09-037S MD 16	MD0341 MAPLE DAM RD S OF CAMBRIDGE - US0050 OCEAN GATEWAY E OF CAMBRIDGE	2.31
09-038S MD 16	BEG SRC MAINT AT TAYLORS ISLAND - MD0335 GOLDEN HILL RD AT CHURCH CREEK	9.76
09-039S MD307	MD0927 OLD MD 307 - DOR AND CAROLINE CO LINE	2.59

COUNTY TOTAL 117.22

DORCHESTER COUNTY

2 OF 100 PAGES

SECTION NUMBER	CONTROL ROUTE	DESCRIPTION OF ROUTE	MILES
09-0377	RD 13	1550 AT CARRIDGE - END SEC MAINTENANCE 24 RD STATE HIGH	0.1
09-0378	RD 13	1550 AT CARRIDGE - END SEC MAINTENANCE 24 RD STATE HIGH	0.1
09-0379	RD 13	1550 AT CARRIDGE - END SEC MAINTENANCE 24 RD STATE HIGH	0.1
09-0380	RD 13	1550 AT CARRIDGE - END SEC MAINTENANCE 24 RD STATE HIGH	0.1
09-0381	RD 13	1550 AT CARRIDGE - END SEC MAINTENANCE 24 RD STATE HIGH	0.1
09-0382	RD 13	1550 AT CARRIDGE - END SEC MAINTENANCE 24 RD STATE HIGH	0.1
09-0383	RD 13	1550 AT CARRIDGE - END SEC MAINTENANCE 24 RD STATE HIGH	0.1
09-0384	RD 13	1550 AT CARRIDGE - END SEC MAINTENANCE 24 RD STATE HIGH	0.1
09-0385	RD 13	1550 AT CARRIDGE - END SEC MAINTENANCE 24 RD STATE HIGH	0.1
09-0386	RD 13	1550 AT CARRIDGE - END SEC MAINTENANCE 24 RD STATE HIGH	0.1
09-0387	RD 13	1550 AT CARRIDGE - END SEC MAINTENANCE 24 RD STATE HIGH	0.1
09-0388	RD 13	1550 AT CARRIDGE - END SEC MAINTENANCE 24 RD STATE HIGH	0.1
09-0389	RD 13	1550 AT CARRIDGE - END SEC MAINTENANCE 24 RD STATE HIGH	0.1
09-0390	RD 13	1550 AT CARRIDGE - END SEC MAINTENANCE 24 RD STATE HIGH	0.1
09-0391	RD 13	1550 AT CARRIDGE - END SEC MAINTENANCE 24 RD STATE HIGH	0.1
09-0392	RD 13	1550 AT CARRIDGE - END SEC MAINTENANCE 24 RD STATE HIGH	0.1
09-0393	RD 13	1550 AT CARRIDGE - END SEC MAINTENANCE 24 RD STATE HIGH	0.1
09-0394	RD 13	1550 AT CARRIDGE - END SEC MAINTENANCE 24 RD STATE HIGH	0.1
09-0395	RD 13	1550 AT CARRIDGE - END SEC MAINTENANCE 24 RD STATE HIGH	0.1
09-0396	RD 13	1550 AT CARRIDGE - END SEC MAINTENANCE 24 RD STATE HIGH	0.1
09-0397	RD 13	1550 AT CARRIDGE - END SEC MAINTENANCE 24 RD STATE HIGH	0.1
09-0398	RD 13	1550 AT CARRIDGE - END SEC MAINTENANCE 24 RD STATE HIGH	0.1
09-0399	RD 13	1550 AT CARRIDGE - END SEC MAINTENANCE 24 RD STATE HIGH	0.1
09-0400	RD 13	1550 AT CARRIDGE - END SEC MAINTENANCE 24 RD STATE HIGH	0.1

COUNTY TOTAL 138.75

AS OF JUNE 1971

FREDERICK COUNTY

PAGE 1

CONTROL ROUTE SECTION NUMBER	DESCRIPTION OF CONTROL SECTION	MILEAGE
10-001S MD806H	US15 NORTH OF EMMITSBURG - PENNA STATE LINE	0.55
10-002S MD806A	MD81 IN THURMONT - US15 NORTH OF THURMONT	0.84
10-002S MD806B	US 15 - US 15 NORTH OF OWENS CREEK	0.84
10-002S MD806F	US15 NE OF BRANCH OF OWENS CREEK - ROAD END	0.72
10-002S MD806G	US15 SOUTH OF DRNDOROFF ROAD - ROAD END	0.18
10-003S MD806A	US15 S OF CATOCTIN FURNACE - MD81 IN THURMONT	4.37
10-004S MD355	MD0026 LIBERTY RD - US0015 EMMITSBURG PIKE	0.78
10-005S MD 85	IS0070S NATIONAL PIKE - MD0355 URBANA PIKE	1.16
10-005S MD355	MD0085 BUCKEYSTOWN PIKE - MD0026 LIBERTY RD	3.46
10-007S MD 85	MD0080 FINGERBOARD RD - IS0070S NATIONAL PIKE	3.67
10-008S MD 85	MD0028 DICKERSON RD - MD0080 FINGERBOARD RD	5.33
10-009S MD 28	US0015 - MD0085	4.71
10-012S MD850	MD355/OLD US15/ - MD26 AT WORMANS MILL	0.30
10-016S MD144A	MD75 IN NEW MARKET - MD27 CARROLL COUNTY LINE	5.95
10-017S MD144A	I70N EAST OF FREDERICK - MD75 IN NEW MARKET	3.29
10-017S MD144B	RD/END - US40 /S SIDE US40& E OF MONOCACY RIV	1.25
10-017S MD144C	MD144 - END SRC MAINT W OF MONOCACY RIV	0.60
10-018S MD144	I70N EAST OF FREDERICK - US15 & US40 (END SECTION 2)	3.21
10-026S MD180	HOLTER ROAD - US340 NEAR FREDERICK	5.47
10-027S MD180	MD79 AT PETERSVILLE - HOLTER ROAD	5.29
10-028S MD180	MD478 AT KNOXVILLE - MD79 AT PETERSVILLE	3.41
10-029S MD180	US340 - MD478 AT KNOXVILLE	0.43
10-030S MD355	MD0080 - MD0085 BUCKEYSTOWN PIKE	6.02
10-031S MD355	MONTGOMERY AND FREDERICK CO/L - MD0080	3.71

SECTION NUMBER	DESCRIPTION OF CONTROL SECTION	SECTION NUMBER
10-001	1013 NORTH OF BENTLEY RD - PENNA STATE LINE	10-001
10-002	1001 IN THORNTON - US 12 NORTH OF THORNTON	10-002
10-003	1012 - US 12 NORTH OF DEER CREEK	10-003
10-004	1013 NE OF BRANCH OF DEER CREEK - ROAD 101	10-004
10-005	1013 SOUTH OF GARDNER ROAD - ROAD 101	10-005
10-006	1013 S OF CANTON FURNACE - ROAD IN THORNTON	10-006
10-007	1005A LIBERTY RD - 1005B EXHIBITION RD	10-007
10-008	12007 NATIONAL PIKE - 1005B NATIONAL PIKE	10-008
10-009	1005B BUCKEYSTOWN PIKE - 1005A LIBERTY RD	10-009
10-010	1005B FINGERBOARD RD - 12007 NATIONAL PIKE	10-010
10-011	1005B DICKERSON RD - 1005B FINGERBOARD RD	10-011
10-012	1001S - 1005B	10-012
10-013	1005B NATIONAL PIKE - ROAD AT HORNING HILL	10-013
10-014	1005B IN PEN MARKET - 1013 CORRAL COUNTY LINE	10-014
10-015	1013 EAST OF FREDERICK - 1013 IN PEN MARKET	10-015
10-016	1005B - 1013 V. ST. ROAD - 1013 NATIONAL PIKE	10-016
10-017	1013 - 1013 AND 1013 V. ST. ROAD - 1013	10-017
10-018	1013 EAST OF FREDERICK - 1013 V. ST. ROAD	10-018
10-019	1013 ROAD - 1013 NEAR FREDERICK	10-019
10-020	1013 AT PETERSVILLE - 1013 ROAD	10-020
10-021	1013 AT KNOXVILLE - 1013 AT PETERSVILLE	10-021
10-022	1013 - 1013 AT KNOXVILLE	10-022
10-023	1005B - 1005B BUCKEYSTOWN PIKE	10-023
10-024	1013 AND 1013 EAST OF FREDERICK - 1005B	10-024

CONTROL ROUTE SECTION NUMBER	DESCRIPTION OF CONTROL SECTION	MILEAGE
10-032S MD153	US40 NORTH OF MEYERSVILLE - F&W COUNTY LINE	10.15
10-034S MD871A	RD/END - MD17 IN MIDDLETOWN	0.17
10-035S MD871E	BEG SRC MAINT - MD17 N OF US340	0.41
10-035S MD871F	SEC. OF OLD MD17 NORTHWEST OF ROSEMONT	0.17
10-036S MD871G	MD79 IN ROSEMONT - MD17	0.95
10-037S MD 28	MD0085 - FRED AND MONT COUNTY LINE	2.74
10-040S MD194	MD550/ON RIGHT/IN WOODSBORO - CL&F COUNTY LINE	5.96
10-041S MD194	MD26 AT CERESVILLE - MD550/ON RIGHT/IN WOODSBORO	6.46
10-044S MD 74	BEG SRC MAINT IN FREDERICK - END MAINT N OF US15	0.41
10-045S MD 75	MD355 NEAR F&M COUNTY LINE - I70N @ NEW MARKET	7.40
10-046S MD874	MD75 - MD75/WEST SIDE OF MD75 N OF NEW LONDON/	0.55
10-046S MD874A	ROAD END - ROAD END/E SIDE MD75 N OF NEW LONDON	0.21
10-046S MD874B	RD/END W SIDE MD75 - MD75 N OF NEW MARKET	0.08
10-046S MD874C	MD75 N OF NEW MARKET - MD75 N OF NEW LONDON W/SPUR TO RD END	1.57
10-047S MD 75	MD26 AT LIBERTYTOWN - CL&F COUNTY LINE	7.57
10-048S MD 76	SIXES BR RD AT MOTTERS - MD806D S OF EMMITSBURG	2.00
10-049S MD 76	MD77 AT ROCKY RIDGE - SIXES BR RD AT MOTTERS	3.86
10-050S MD 77	F&W COUNTY LINE - WEST LIMITS THURMONT	6.69
10-051S MD 77	WEST LIMITS THURMONT - EAST LIMITS THURMONT	1.84
10-052S MD 77	EAST LIMITS THURMONT - MD76 AT ROCKY RIDGE	4.54
10-053S MD 77	MD76 AT ROCKY RIDGE - CL&F COUNTY LINE	2.84
10-054S MD180	US340 NEAR FREDERICK - END SRC MAINT @ CHURCH HIL	4.82
10-055S MD 79	MD17 IN ROSEMONT - MD180 @ PETERSVILLE	1.79
10-056S MD 80	US15 AT BUCKEYSTOWN - MD355 AT URBANA	5.17

SECTION NUMBER	DESCRIPTION	DATE
10-035	ROAD NORTH OF SEVERVILLE - FAN COUNTY LINE	10-035
10-034	ROAD - BOYS IN HUNTERTON	10-034
10-033	SEC AND MAINT - BOYS IN HUNTERTON	10-033
10-032	SEC. OF OLD ROAD NORTHWEST OF ROBERTS	10-032
10-031	ROAD IN ROSEMONT - BOYS	10-031
10-030	ROADS - FRENCH AND MOUNTAIN LINE	10-030
10-029	ROADS - KENTON - FRENCH AND MOUNTAIN LINE	10-029
10-028	ROAD AT CENTREVILLE - ROSEMONT	10-028
10-027	SEC-2ND PAINT IN FRENCH - END PART OF 2ND	10-027
10-026	ROADS NEAR FAN COUNTY LINE - 1700 - FRENCH MARKET	10-026
10-025	ROADS - ROSEMONT SIDE OF ROAD NEAR LONDON	10-025
10-024	ROAD END - ROAD NEAR SIDE ROAD OF NEW LONDON	10-024
10-023	ROADS - SIDE ROAD - ROAD IN NEW MARKET	10-023
10-022	ROADS IN NEW MARKET - ROAD IN NEW LONDON	10-022
10-021	ROADS AT LINDSEY - FRENCH AND MOUNTAIN LINE	10-021
10-020	ROADS AT ROAD AT CENTER - ROAD AT CENTER	10-020
10-019	ROAD AT ROCKY RIDGE - ROAD AT ROCKY RIDGE	10-019
10-018	FAN COUNTY LINE - WEST LINDSEY THURMONT	10-018
10-017	EAST LINDSEY THURMONT - EAST LINDSEY THURMONT	10-017
10-016	EAST LINDSEY THURMONT - ROAD AT ROCKY RIDGE	10-016
10-015	ROAD AT ROCKY RIDGE - FRENCH AND MOUNTAIN LINE	10-015
10-014	ROADS NEAR FRENCH - END SEC IN NEW MARKET	10-014
10-013	ROAD IN ROSEMONT - ROAD IN SEVERVILLE	10-013
10-012	ROAD AT ROCKY RIDGE - ROAD AT ROCKY RIDGE	10-012

CONTROL ROUTE SECTION NUMBER	DESCRIPTION OF CONTROL SECTION	MILEAGE
10-057S MD 80	MD355 AT URBANA - MD75 SOUTH OF MONROVIA	4.68
10-058S MD 80	MD75 SOUTH OF MONROVIA - F&M COUNTY LINE	3.22
10-059S MD 81	MD806A IN THURMONT - F&W COUNTY LINE	8.23
10-061S MD383	MD180 W OF JEFFERSON - MD17 NE OF BURKITTSVILLE	5.51
10-062S MD464	MD17 AND MD79 IN BRUNSWICK - POINT OF ROCKS RD	8.03
10-063S MD478	MD180 AT KNOXVILLE - END SRC MAINT AT FLORIDA AVE IN BRUNSWI	1.89
10-064S MD814	OLD SECTION OF MD550 AT KEYSER ROAD	0.42
10-065S MD550	MD26 @ LIBERTYTOWN - MD194 IN WOODSBORO	5.23
10-073S MD806C	MD806E - US15 BUS SOUTH OF EMMITSBURG	0.06
10-078S MD806D	US15 AT DRNDOROFF ROAD - ROAD END NORTH OF MD76	1.35
10-078S MD806E	US15 @ ENTRANCE TO MT ST MARYS COLLEGE - US15 BUS SOUTH OF EMMITSBURG	1.28
10-079S MD806A	LEWISTOWN ROAD - US15 S OF CATOCTIN FURNACE	3.10
10-082S MD806A	US15 SOUTH OF HANSONVILLE - LEWISTOWN ROAD	3.09
10-082S MD806I	US15 NORTH OF TUSCARORA CREEK - END SRC MAINT NORTH OF WILLOW BROOK RD	0.63
10-082S MD806J	OLD SECTION OF US15 AT BIGGS FORD ROAD	0.20
10-082S MD806K	SUNDAYS LANE ROAD NORTHERLY - ROAD END	0.22
10-089S MD870	MD383 NORTHWEST OF JEFFERSON - ROAD END AT CATOCTIN CREEK	0.32
10-090S MD850D	ROAD END SOUTH OF MD 26 - CL&F COUNTY LINE	0.11
10-092S MD 17	MAIN ST IN BURKITTSVILLE - US40ALT MIDDLETOWN	6.14
10-096S MD914A	NEW DESIGN RD - MD355 /NORTH SIDE OF I-70N/	0.49
10-100S MD 75	I70N @ NEW MARKET - MD26 AT LIBERTYTOWN	7.71
10-108S MD 17	US340 - MAIN ST IN BURKITTSVILLE	4.19
10-109S MD 17	BEG POTOMAC RIVER BRIDGE - US340	2.73
10-112S US 15BU	US15 SOUTH OF EMMITSBURG - US15 NORTH OF EMMITSBURG	2.36

SECTION NUMBER	DESCRIPTION OF CENTRAL SECTION	2 OF 30 - LEVEL
10-0575	ROADS AT URBANA - NORTH STATE OF NORTH VIA	
10-0582	ROADS SOUTH OF HONOLULU - FAY COUNTY LINE	
10-0588	ROADS IN THERMOPOL - FAY COUNTY LINE	
10-0612	ROADS OF JEFFERSON - NORTH OF BULLOCKVILLE	
10-0622	ROADS AND HIGHWAYS IN BRUNSWICK - PART OF BRUNSWICK	
10-0623	ROADS AT WINDYVILLE - EAST-SOUTH PART AT FULTON	
10-0642	ROAD SECTION AT WOODS AT KEYSER ROAD	
10-0652	ROADS & LIBERTY - ROADS IN WOODS	
10-0722	ROADS - URSI AND SOUTH-EMMENTHURST	
10-0723	ROADS AT BRUNSWICK ROAD - ROAD END NORTH OF WOODS	
10-0724	ROADS & LIBERTY TO RT ST MARYS CREEK - URSI AND SOUTH OF EMMENTHURST	
10-0725	ROADS SOUTH OF WOODS - URSI 2 OF EASTON ROAD	
10-0822	ROADS SOUTH OF WINDYVILLE - LIBERTY ROAD	
10-0823	ROADS NORTH OF TU CARROLL CREEK - ROAD END PART	
10-0824	ROADS SOUTH OF WINDYVILLE - ROAD END PART	
10-0825	ROADS SOUTH OF WINDYVILLE - ROAD END PART	
10-0826	ROADS SOUTH OF WINDYVILLE - ROAD END PART	
10-0827	ROADS SOUTH OF WINDYVILLE - ROAD END PART	
10-0828	ROADS SOUTH OF WINDYVILLE - ROAD END PART	
10-0829	ROADS SOUTH OF WINDYVILLE - ROAD END PART	
10-0830	ROADS SOUTH OF WINDYVILLE - ROAD END PART	
10-0831	ROADS SOUTH OF WINDYVILLE - ROAD END PART	
10-0832	ROADS SOUTH OF WINDYVILLE - ROAD END PART	
10-0833	ROADS SOUTH OF WINDYVILLE - ROAD END PART	
10-0834	ROADS SOUTH OF WINDYVILLE - ROAD END PART	
10-0835	ROADS SOUTH OF WINDYVILLE - ROAD END PART	
10-0836	ROADS SOUTH OF WINDYVILLE - ROAD END PART	
10-0837	ROADS SOUTH OF WINDYVILLE - ROAD END PART	
10-0838	ROADS SOUTH OF WINDYVILLE - ROAD END PART	
10-0839	ROADS SOUTH OF WINDYVILLE - ROAD END PART	
10-0840	ROADS SOUTH OF WINDYVILLE - ROAD END PART	
10-0841	ROADS SOUTH OF WINDYVILLE - ROAD END PART	
10-0842	ROADS SOUTH OF WINDYVILLE - ROAD END PART	
10-0843	ROADS SOUTH OF WINDYVILLE - ROAD END PART	
10-0844	ROADS SOUTH OF WINDYVILLE - ROAD END PART	
10-0845	ROADS SOUTH OF WINDYVILLE - ROAD END PART	
10-0846	ROADS SOUTH OF WINDYVILLE - ROAD END PART	
10-0847	ROADS SOUTH OF WINDYVILLE - ROAD END PART	
10-0848	ROADS SOUTH OF WINDYVILLE - ROAD END PART	
10-0849	ROADS SOUTH OF WINDYVILLE - ROAD END PART	
10-0850	ROADS SOUTH OF WINDYVILLE - ROAD END PART	

AS OF JUNE 1971

FREDERICK COUNTY

PAGE 4

CONTROL ROUTE
SECTION NUMBER

DESCRIPTION OF CONTROL SECTION

MILEAGE

10-117S MD491

F&W COUNTY LINE - FORT RICHIE ROAD

1.73

10-126S MD550

MD194 IN WOODSBORO - MD77 IN THURMONT

7.41

COUNTY TOTAL 224.22

SECTION NUMBER	CONTROL ROAD	DESCRIPTION OF CONTROL SECTION	FRANKLIN COUNTY
10-1125	RD 41	1/4 SECTION LINE - EAST SECTION ROAD	14.3
10-1263	RD 50	ROAD IN SUBDIVISION - MOST OF TRACT	14.1
COUNTY TOTAL			28.4

CONTROL ROUTE SECTION NUMBER	DESCRIPTION OF CONTROL SECTION	MILEAGE
11-001S MD827A	ROAD END - MD39 NEAR HUTTON	0.11
11-001S MD827C	OLD SECTION OF MD39 NORTH OF CRELLIN	0.05
11-009S MD826E	ROAD END - US219 SOUTH OF COVE ROAD	0.47
11-009S MD826H	OLD SECTION US219 AT KEYSERS RIDGE	0.10
11-009S MD826J	OLD SEC. US219 SOUTH OF KEYSERS RIDGE	0.64
11-009S MD826K	OLD SEC. US219 EAST OF RABBIT HOLLOW RD	0.28
11-009S MD826L	OLD SEC US219 N OF RELOC RABBIT HOLLOW	0.15
11-009S MD826M	US 219 - END SRC MAINT AT RABBIT HOLLOW ROAD	0.51
11-009S MD826N	OLD SECTION OF US 219 AT COLLIER ROAD	0.35
11-010S MD826G	OLD SECTION US219 NORTH OF ACCIDENT	0.22
11-016S MD826A	ROAD END AT B&O RR S OF OAKLAND - MD825B WITH CONNECTION TO US 219	0.75
11-016S MD826C	OLD SEC. US219 NORTH OF MONTE VISTA RD	0.16
11-016S MD826D	OLD SEC. US219 SOUTH OF MONTE VISTA RD	0.05
11-024S MD828	ROAD END - MD42 WEST OF FRIENDSVILLE	0.93
11-026S MD495	MD135 NEAR WILSON - SWANTON HILL RD	3.39
11-030S MD669	US40 IN GRANTSVILLE - PENNA STATE LINE	1.68
11-031S MD495	ROCK LEDGE RD - US40 IN GRANTSVILLE	9.31
11-032S MD495	SWANTON HILL RD - GLENDALE RD	5.78
11-033S MD546	US40 - PENNA STATE LINE	3.38
11-034S MD560	WHITE CHURCH STEYER RD - MD 135 IN MOUNTAIN LAKE PARK	5.17
11-035S MD560	US50 AT GORMAN - WHITE CHURCH STEYER RD	4.18
11-037S MD825C	OLD SECTION MD135 AT BACKBONE MOUNTAIN	1.81
11-038S MD495	GLENDALE RD - ROCK LEDGE RD	4.63
11-039S MD 38	WEST VIRGINIA LINE - MD135 WITH SPURS AT MD 135	5.69

SECTION NUMBER	DESCRIPTION OF WORK	DATE
11-001	ROAD END - WEST OF KEYERS RIDGE	11-001
11-002	ROAD END - WEST OF KEYERS RIDGE	11-002
11-003	ROAD END - WEST OF KEYERS RIDGE	11-003
11-004	ROAD END - WEST OF KEYERS RIDGE	11-004
11-005	ROAD END - WEST OF KEYERS RIDGE	11-005
11-006	ROAD END - WEST OF KEYERS RIDGE	11-006
11-007	ROAD END - WEST OF KEYERS RIDGE	11-007
11-008	ROAD END - WEST OF KEYERS RIDGE	11-008
11-009	ROAD END - WEST OF KEYERS RIDGE	11-009
11-010	ROAD END - WEST OF KEYERS RIDGE	11-010
11-011	ROAD END - WEST OF KEYERS RIDGE	11-011
11-012	ROAD END - WEST OF KEYERS RIDGE	11-012
11-013	ROAD END - WEST OF KEYERS RIDGE	11-013
11-014	ROAD END - WEST OF KEYERS RIDGE	11-014
11-015	ROAD END - WEST OF KEYERS RIDGE	11-015
11-016	ROAD END - WEST OF KEYERS RIDGE	11-016
11-017	ROAD END - WEST OF KEYERS RIDGE	11-017
11-018	ROAD END - WEST OF KEYERS RIDGE	11-018
11-019	ROAD END - WEST OF KEYERS RIDGE	11-019
11-020	ROAD END - WEST OF KEYERS RIDGE	11-020
11-021	ROAD END - WEST OF KEYERS RIDGE	11-021
11-022	ROAD END - WEST OF KEYERS RIDGE	11-022
11-023	ROAD END - WEST OF KEYERS RIDGE	11-023
11-024	ROAD END - WEST OF KEYERS RIDGE	11-024
11-025	ROAD END - WEST OF KEYERS RIDGE	11-025
11-026	ROAD END - WEST OF KEYERS RIDGE	11-026
11-027	ROAD END - WEST OF KEYERS RIDGE	11-027
11-028	ROAD END - WEST OF KEYERS RIDGE	11-028
11-029	ROAD END - WEST OF KEYERS RIDGE	11-029
11-030	ROAD END - WEST OF KEYERS RIDGE	11-030

AS OF JUNE 1971

GARRETT COUNTY

PAGE 2

CONTROL ROUTE SECTION NUMBER	DESCRIPTION OF CONTROL SECTION	MILEAGE
11-043S MD825B	MD135 E OF OAKLAND - MD135 IN MOUNTAIN LAKE PARK	0.94
11-047S MD219	US0219 OAK ST AT MD0135 - MU0220 GREEN ST IN OAKLAND	0.16
11-048S MD 42	US0219 KEYSERS RD - CORP LIMITS OF FRIENDSVILLE	6.94
11-048S MD 42	CORP LIMITS OF FRIENDSVILLE - MU0020 FIRST AVE	0.65
11-050S MD 42	MU0020 FIRST AVE - CORP LIMITS OF FRIENDSVILLE	0.49
11-050S MD 42	CORP LIMITS OF FRIENDSVILLE - MARYLAND AND PENNA STATE LINE	7.25
	COUNTY TOTAL	66.22

CONTROL POINT
SECTION NUMBER

DESCRIPTION OF CONTROL SECTION

11-0435 MD 45	11-0435 MD 45	USGS 10K AT MOBILE - MURDOCK - BROWN ST 10	11-0435 MD 45
11-0435 MD 45	11-0435 MD 45	USGS 10K AT MOBILE - MURDOCK - BROWN ST 10	11-0435 MD 45
11-0435 MD 45	11-0435 MD 45	USGS 10K AT MOBILE - MURDOCK - BROWN ST 10	11-0435 MD 45
11-0435 MD 45	11-0435 MD 45	USGS 10K AT MOBILE - MURDOCK - BROWN ST 10	11-0435 MD 45
11-0435 MD 45	11-0435 MD 45	USGS 10K AT MOBILE - MURDOCK - BROWN ST 10	11-0435 MD 45
11-0435 MD 45	11-0435 MD 45	USGS 10K AT MOBILE - MURDOCK - BROWN ST 10	11-0435 MD 45
11-0435 MD 45	11-0435 MD 45	USGS 10K AT MOBILE - MURDOCK - BROWN ST 10	11-0435 MD 45
11-0435 MD 45	11-0435 MD 45	USGS 10K AT MOBILE - MURDOCK - BROWN ST 10	11-0435 MD 45
11-0435 MD 45	11-0435 MD 45	USGS 10K AT MOBILE - MURDOCK - BROWN ST 10	11-0435 MD 45
11-0435 MD 45	11-0435 MD 45	USGS 10K AT MOBILE - MURDOCK - BROWN ST 10	11-0435 MD 45

CONTROL POINT NUMBER

CONTROL ROUTE SECTION NUMBER	DESCRIPTION OF CONTROL SECTION	MILEAGE
12-0025 US 1BU	US1 AT STATE POLICE BARRACKS - BOND STREET AND BELAIR ROAD	2.67
12-003S US 1BU	BOND STREET AND BELAIR ROAD - US1 NEAR BYNUM RIDGE	2.55
12-010S MD132	ROAD END NEAR I-95 - US40 IN ABERDEEN	2.07
12-017S MD 7	BALTIMORE HARFORD CO/L - MD0152 MOUNTAIN RD	1.96
12-018S MD 7	MD0152 MOUNTAIN RD - MD0755 EMMORTON RD	2.10
12-019S MD 7	MD0755 EMMORTON RD - MD0136 CALVARY RD	3.27
12-020S MD 7	MD0136 CALVARY RD - US0040 AND MD0159 AHEAD	3.97
12-022S MD 7A	US0040 PULASKI HWY W OF HAVRE DE GRACE - US0040 PULASKI HWY IN HAVRE DE GRACE	2.80
12-022S MD490	BEG SRC MAINT @ COMMERCE ST IN HAVRE DE - MD7 /REVOLUTION ST/	0.31
12-022S MD763	MD155/OHIO ST/ - JUNIATA ST IN HAVRE DE GRACE	0.30
12-025S MD 23	MD0165 AT JARRETTSVILLE - MD0439 AT SHAWSVILLE	5.82
12-026S MD 23	MD0439 AT SHAWSVILLE - MD/PA ST/L	6.75
12-029S MD 24	US1 - MD23 S OF FOREST HILL	1.81
12-030S MD 24	MD23 S OF FOREST HILL - MD165 AT BUSHS CORNER	7.70
12-031S MD 24	MD165 AT BUSHS CORNER - PENNA STATE LINE	4.12
12-032S MD136	MD7 AT BUSH - MD22 AT CHURCHVILLE	6.18
12-033S MD136	MD22 AT CHURCHVILLE - US1 AT POPLAR GROVE	5.64
12-034S MD136	US1 AT POPLAR GROVE - MD165 AT WHITEFORD	7.39
12-035S MD136	MD165 AT WHITEFORD - MD624 W OF GRACETON	2.50
12-036S MD138	BALTO/HAR CO/L - MD0023 NORRISVILLE RD AT BLACKHORSE	0.93
12-037S MD146	BALTO/HAR CO/L - MD0023 AT MADONNA	5.14
12-039S MD152	EDGEWOOD ARSENAL - US40	2.39
12-044S MD156	MD22 SE OF CHURCHVILLE - MD155 EAST OF LEVEL	3.95
12-046S MD159	BEG SRC MAINT @ BUSH RIVER - US40 E OF STEPNEY	4.76

SECTION NUMBER	DESCRIPTION OF CONTIGUOUS SECTION	ACRES
15-0052 MO 15A	ST. ST. STATE POLICE PARADES - BOWEN STREET E.D. REAR ROAD	0.01
15-0052 MO 15B	END STREET AND MILLER ROAD - 1ST NEAR WINDY FOOT	0.02
15-0102 MO 15A	ROAD END DEAR ROAD - USED IN AGREEMENT	0.03
15-0112 MO 7	BALTIMORE PARSONS COWL - MOORE - HOWE TAIL RD	0.04
15-0162 MO 7	MOORE MOUNTAIN RD - MOORE - FORTWORTH RD	0.05
15-0192 MO 7	MOORE RICHMOND RD - MOORE - CALVARY RD	0.06
15-0502 MO 7	MOORE CALVARY RD - OSBORN AND MOORE SHEAR	0.07
15-0522 MO 7A	OSBORN POINT 1/4 W. OF HOUSE ON GRACE - OSBORN QUAKER HWY. IN AREA OF GRACE	0.08
15-0522 MO 7B	REC. SEC. POINT 3 CORNER ST. IN AREA OF - MOORE REVOLUTION ST.	0.09
15-0522 MO 7C	OSBORN STA - JONATA ST. IN AREA OF GRACE	0.10
15-0522 MO 7D	MOORE AT WARRENTONVILLE - MOORE - CHURCHVILLE	0.11
15-0522 MO 7E	MOORE AT SHAWVILLE - MOORE - ST. V.	0.12
15-0522 MO 7F	ST. - MOORE ST. OF FOREST HILL	0.13
15-0522 MO 7G	MOORE ST. OF FOREST HILL - MOORE AT BOWEN CORNER	0.14
15-0522 MO 7H	MOORE AT BOWEN CORNER - PENNA. STATE LINE	0.15
15-0522 MO 7I	MOORE AT HUGH - MOORE AT CHURCHVILLE	0.16
15-0522 MO 7J	MOORE AT CHURCHVILLE - USE AT POPLAR GROVE	0.17
15-0522 MO 7K	1ST AT WILSON GROVE - MOORE AT WILSON	0.18
15-0522 MO 7L	MOORE AT WHITEFORD - MOORE AT BRADTON	0.19
15-0522 MO 7M	BALTIMORE COWL - MOORE - BALTIMORE RD AT CHURCHVILLE	0.20
15-0522 MO 7N	BALTIMORE COWL - MOORE - AT HANCOCK	0.21
15-0522 MO 7O	EDENBROOK ARSHAL - MOORE	0.22
15-0522 MO 7P	MOORE SE. OF CHURCHVILLE - MOORE EAST OF COWL	0.23
15-0522 MO 7Q	ST. AND AINT. S. MOORE - MOORE DE SNEYD	0.24

CONTROL ROUTE SECTION NUMBER	DESCRIPTION OF CONTROL SECTION	MILEAGE
12-048S MD161	MD155 NEAR LEVEL - US1 NORTH OF DARLINGTON	5.38
12-049S MD165	B&H COUNTY LINE - MD152 AT UPPER CROSSROADS	2.21
12-050S MD 23	MD0165 S OF JARRETTSVILLE - MD0165 AT JARRETTSVILLE SEE MD0165	0.00
12-050S MD165	MD152 AT UPPER CROSSROADS - MD23 AT JARRETTSVILLE	4.63
12-051S MD757	MD165 SOUTH OF LITTLE DEER CREEK - ROAD END	0.17
12-051S MD757A	ROAD END - MD165 SOUTH OF LITTLE DEER CREEK	0.39
12-051S MD757B	MD165 - MD165 AT BUSHES CORNER /MD24/	0.41
12-054S MD439	B&H COUNTY LINE - MD23 AT SHAWSVILLE	1.22
12-055S MD440	MD543 @ ADY - US1	5.64
12-056S MD462	MD132 IN ABERDEEN - MD155 AT WEBSTER	4.21
12-057S MD136	MD624 W OF GRACETON - MD23 S OF NORRISVILLE	8.44
12-058S MD543	MD7 - ROAD END WEST OF I-95	0.30
12-058S MD543	ROAD END WEST OF I-95 - MD22 AT FOUNTAIN GREEN	5.95
12-059S MD543	MD22 AT FOUNTAIN GREEN - US1 AT HICKORY	3.05
12-060S MD543	US1 AT HICKORY - MD165 SOUTH OF PYLESVILLE	8.62
12-062S MD623	US1 - PENNA ST LINE ALONG SUSQUEHANNA RIVER	7.07
12-063S MD624	MD165 EAST OF BUSHES CORNER - PENNA STATE LINE	3.09
12-064S MD132	US40 IN ABERDEEN - US40 AT SWAN CREEK	1.97
12-065S MD646	MD543 N OF ADY - MD136 @ PROSPECT	3.34
12-066S MD715	US40/WB LA/ - ENTRANCE OF ABERDEEN PROVING GROUNDS	1.20
12-067S MD753	BEG SRC MAINT IN STREET - OLD PYLESVILLE RD	1.06
12-076S MD152	US1 AT LYNCHS COR - MD165 AT UPPER CROSSROADS	5.85
12-077S MD152	MD165 AT UPPER CROSSROADS - MD146 S OF MADONNA	4.08
12-078S MD754	BEG SRC MAINT E OF STREET - MD543 /ADY RD/	0.61

SECTION NUMBER	DESCRIPTION TO CONTROL SECTION	2 OF 100
15-001	NOTES - WEST END OF HARTINGTON	
15-002	NOTES - WEST END OF UPPER CROSSROADS	
15-003	NOTES 2 OF JARRETTVILLE - NOTES AT JARRETTVILLE	
15-004	NOTES - WEST END OF UPPER CROSSROADS - NOTES AT JARRETTVILLE	
15-005	NOTES SOUTH OF LITTLE DEER CREEK - ROAD END	
15-006	ROAD END - NOTES SOUTH OF LITTLE DEER CREEK	
15-007	NOTES - NOTES AT BISH'S CROSSING	
15-008	NOTES - NOTES AT SHANKSVILLE	
15-009	NOTES - ROAD END - WEST	
15-010	NOTES - WEST END - WEST	
15-011	NOTES - WEST END - WEST	
15-012	NOTES - WEST END - WEST	
15-013	NOTES - WEST END - WEST	
15-014	NOTES - WEST END - WEST	
15-015	NOTES - WEST END - WEST	
15-016	NOTES - WEST END - WEST	
15-017	NOTES - WEST END - WEST	
15-018	NOTES - WEST END - WEST	
15-019	NOTES - WEST END - WEST	
15-020	NOTES - WEST END - WEST	
15-021	NOTES - WEST END - WEST	
15-022	NOTES - WEST END - WEST	
15-023	NOTES - WEST END - WEST	
15-024	NOTES - WEST END - WEST	
15-025	NOTES - WEST END - WEST	
15-026	NOTES - WEST END - WEST	
15-027	NOTES - WEST END - WEST	
15-028	NOTES - WEST END - WEST	
15-029	NOTES - WEST END - WEST	
15-030	NOTES - WEST END - WEST	
15-031	NOTES - WEST END - WEST	
15-032	NOTES - WEST END - WEST	
15-033	NOTES - WEST END - WEST	
15-034	NOTES - WEST END - WEST	
15-035	NOTES - WEST END - WEST	
15-036	NOTES - WEST END - WEST	
15-037	NOTES - WEST END - WEST	
15-038	NOTES - WEST END - WEST	
15-039	NOTES - WEST END - WEST	
15-040	NOTES - WEST END - WEST	
15-041	NOTES - WEST END - WEST	
15-042	NOTES - WEST END - WEST	
15-043	NOTES - WEST END - WEST	
15-044	NOTES - WEST END - WEST	
15-045	NOTES - WEST END - WEST	
15-046	NOTES - WEST END - WEST	
15-047	NOTES - WEST END - WEST	
15-048	NOTES - WEST END - WEST	
15-049	NOTES - WEST END - WEST	
15-050	NOTES - WEST END - WEST	

AS OF JUNE 1971

HARFORD COUNTY

PAGE 3

CONTROL ROUTE SECTION NUMBER	DESCRIPTION OF CONTROL SECTION	MILEAGE
12-079S MD165	MD24 AT BUSHS CORNER - MD543 SOUTH OF PYLESVILLE	2.05
12-080S MD165	MD543 SOUTH OF PYLESVILLE - PENNA LINE	3.25
12-081S MD155	MD22 AT CHURCHVILLE - MD156/ALDINO ROAD/	4.51
12-082S MD155	MD156/ALDINO ROAD/ - US40 IN HAVRE DE GRACE	4.68
12-083S MD152	US40 - US1 AT LYNCHS COR	5.31
12-084S MD 23	US0001 S OF HICKORY - MD0165 S OF JARRETTSVILLE	6.73
12-090S MD755	MD24 NEAR US40 - MD24 NEAR I-95	1.50
12-099S MD165	MD23 AT JARRETTSVILLE - MD24 AT BUSHS CORNER	7.06

COUNTY TOTAL 201.06

SECTION NUMBER	ROUTE	DESCRIPTION OF COUNTY SECTION	ACRES
15-0795	MOISS	MOSS AT RUSH CORNER - MOSS SOUTH OF RUSHVILLE	1.3
15-0802	MOISS	MOSS SOUTH OF RUSHVILLE - PENNINGTON	1.30
15-0818	MOISS	MOSS AT CHURCHVILLE - MISSISSIPPI ROAD	4.71
15-0828	MOISS	MISSISSIPPI ROAD - USED IN HAYNE DE GRACE	6.28
15-0838	MOISS	ROAD - USED AT LYNCH CREEK	1.31
15-0848	MOISS	MOSS AT HICKORY - COLEMAN 2 DE JARRISTVILLE	0.79
15-0858	MOISS	MOSS NEAR ROAD - MOSS NEAR LAKE	1.00
15-0868	MOISS	MOSS AT JARRISTVILLE - MOSS AT RUSH CORNER	1.0
COUNTY TOTAL			12.69

AS OF JUNE 1971

HOWARD COUNTY

PAGE 1

CONTROL ROUTE SECTION NUMBER	DESCRIPTION OF CONTROL SECTION	MILEAGE
13-009S MD108	MANDR LANE - US29	2.76
13-010S MD108	MD32 - MANDR LANE	3.70
13-011S MD 32	MD0108 CLARKSVILLE PIKE - MD0108 CLARKSVILLE PIKE SEE MD0108	0.00
13-011S MD108	HO&MONTG CO/LN - MD32	3.80
13-012S MD987	US29 - FREDERICK RD IN ELLICOTT CITY	1.60
13-024S MD851	MD32 - HO & CL COUNTY LINE	0.42
13-024S MD851A	MD32 S OF SYKESVILLE - ROAD END /E SIDE MD32/	0.16
13-024S MD851B	ROAD END - MD32 NORTH OF MD99	0.23
13-024S MD851C	ROAD END - ROAD END @ SLACKS CORNER	0.23
13-024S MD851D	OLD SECTION MD32 NORTH OF US40 - ROAD END N OF US40 / E OF MD32/	0.15
13-024S MD851G	MD 851D AT SLACKS CORNER - END SRC MAINT	0.23
13-025S MD851E	MD144 @ WEST FRIENDSHIP - ROAD END	0.17
13-027S MD 32	US0029 COLUMBIA PIKE - MD0108 CLARKSVILLE PIKE	4.69
13-028S MD 32	US0001 WASHINGTON BLVD - US0029 COLUMBIA PIKE	4.78
13-028S MD432	MD 32 - ROAD END	0.27
13-029S MD 94	MD144 - I-70N	0.41
13-030S MD 94	HO & MONTG CO/LN - MD144	5.51
13-035S MD 99	MD32 - US29	7.61
13-037S MD985	ROAD END - MD99 WEST OF ROCKLAND	0.57
13-037S MD985A	MD99 - ROAD END @ ROCKLAND	0.30
13-039S MD103	MEADOWRIDGE AND MONTGOMERY ROADS - US29	3.73
13-041S MD 99	US29 - US40	1.90
13-042S MD 99	US40 - FREDERICK RD IN ELLICOTT CITY	1.03
13-045S MD144	IS0070N NEAR CARR CO/L - US40 NEAR PINE ORCHARD (END SECTION 4)	14.80

CONTROL ROUTE SECTION NUMBER	DESCRIPTION OF CONTROL SECTION	MILEAGE
13-046S MD175	MD0957A - MD0103 MONTGOMERY RD	3.43
13-046S MD957	RD END N OF US0001 - RD END S OF I95	0.42
13-046S MD957A	RD END N OF I95 - MD0175 WATERLOO RD	0.95
13-047S MD176	US1 - AA&HO COUNTY LINE	0.88
13-049S MD216	CD0091 LEISHEAR RD - MD0983A	0.00
13-049S MD216	SEE CD0091 MD0983A - MD0108 CLARKSVILLE RD	5.42
13-049S MD983	PG & HO COUNTY LINE - BARRICADE @ I-95	1.19
13-049S MD983A	RD END N OF I95 - MD0216 SCAGGSVILLE RD AHEAD AT CD0091	0.75
13-052S MD477	US1 - US1 @ ELKRIDGE	1.51
13-055S MD108	US29 - MD175 @ JONESTOWN	2.17
13-056S MD 32	AA AND HOWARD CO/L - US0001 WASHINGTON BLVD	1.75
13-057S MD144	SEC OLD US40 AT CARR CO/L END SEC 3 - IS0070N NEAR CARR CO/L	0.15
13-059S MD981	MD175 - MD175 @ JONESTOWN	0.31
13-060S MD 32	US0040 BALTIMORE NATIONAL PIKE - HOWARD AND CARROLL CO LINE	4.08
13-061S MD103	US1 - MEADOWRIDGE AND MONTGOMERY ROADS	2.52
13-062S MD216	PRINCE GEORGE CO/LN - BEG DIV HWY S OF I-95	0.85
13-063S MD 32	MD0108 CLARKSVILLE PIKE - US0040 BALTIMORE NATIONAL PIKE	9.01
13-067S MD103A	MD477 AT ELKRIDGE - US 1	0.11
13-088S MD216	BEG DIV HWY S OF I-95 - CD0091 LEISHEAR RD	1.84
13-089S MD175	US0001 WASH BLVD - MD0957A	1.79

COUNTY TOTAL 98.18

SECTION NUMBER	DESCRIPTION	DATE
13-0802	WASH BEAN - MCGOWAN	1958
13-0803	SEC DIV LK 2 OF 1-2 - 500001 1815-642 20	1958
13-0804	DATA AT ELKTON - US 1	1958
13-0805	NATIONAL PIKE	1958
13-0806	MOORE CLARKEVILLE PIKE - 500000	1958
13-0807	PRINCE GEORGE COUNTY - 1950 DIV 1 OF 1-2	1958
13-0808	US 1 - MOUNTAIN AND MOUNTAINWAY PIKE	1958
13-0809	CARRIAGE CO LINE	1958
13-0810	500000 BALTIMORE NATIONAL PIKE - MOUNTAINWAY	1958
13-0811	PIKE - MOUNTAINWAY	1958
13-0812	YEAR CARD COPY	1958
13-0813	SEC DIV ROAD AT CARR COVA FOR SEC 2 - 180000	1958
13-0814	LA AND HOWARD COVE - 180001 WASHINGTON PIKE	1958
13-0815	1852 - 1815 3 JUNCTION	1958
13-0816	US 1 - USE 2 FOR 1800	1958
13-0817	NO END OF 100 - 18001 SCAGSVILLE RD AVALD AT	1958
13-0818	NO A HO COUNTY LINE - BARRETT 3 T-18	1958
13-0819	MOOREA - MOUNTAIN CLARKEVILLE RD	1958
13-0820	SEE 500001	1958
13-0821	500001 LEISHERS RD - MCGOWAN	1958
13-0822	US 1 - AACHO COUNTY LINE	1958
13-0823	NO END OF 100 - 18001 VETERAN RD	1958
13-0824	NO END OF 100 - 18001	1958
13-0825	MOUNTAINWAY - MOUNTAINWAY RD	1958
13-0826	CONTACT POINT	1958

COUNTY DATA

AS OF JUNE 1971

KENT COUNTY

PAGE 1

CONTROL ROUTE SECTION NUMBER	DESCRIPTION OF CONTROL SECTION	MILEAGE
14-002S MD855	US213 - US213 NORTHEAST OF KENNEDYVILLE	0.06
14-003S MD855A	US213 NORTH OF HOPEWELL - ROAD END	0.07
14-006S MD801	MD290 @ IRELANDS COR - MD313 /SOUTH OF GALENA/	0.59
14-007S MD801	MD313 - MD290 @ IRELANDS COR	0.46
14-008S MD313	K&QA COUNTY LINE - MD299 @ MASSEY	3.88
14-010S MD 20	MD514 - US213 IN CHESTERTOWN	0.90
14-011S MD 20	MD298A EAST OF FAIRLEE - MD514	4.85
14-012S MD 20	MD21@ MCCLEANS CORNER - MD298 SOUTH OF FAIRLEE	1.33
14-013S MD 20	MD288 - MD21@ MCCLEANS CORNER	4.57
14-014S MD293B	MD0293 ERICKSON AVE IN BETTERTON - MD0292 MAIN ST IN BETTERTON	0.14
14-014S MD674	MD445 IN ROCK HALL - MD20 EAST OF ROCK HALL	0.67
14-015S MD 21	TOLCHESTER BEACH - MD20	3.40
14-016S MD288	MD20 EAST OF ROCKHALL - END SRC MAINT @ LONG COVE	3.33
14-017S MD289	MD 664 - HIGH ST IN CHESTERTOWN	2.07
14-018S MD289	BEGIN SRC MAINT NORTH OF CLIFFS CITY - MD 664	5.98
14-019S MD290	US0213 AT MD0313 - MD0299 SOUTH OF SASSAFRAS	4.44
14-020S MD290	MD0291 BACK - MD0313 AHEAD	5.46
14-021S MD290	K&QA COUNTY LINE - MD0291 AHEAD	1.11
14-022S MD291	MD290 S OF CHESTERVILLE - MD313 IN MILLINGTON	4.26
14-023S MD291	MD313 IN MILLINGTON - DELAWARE STATE LINE	4.49
14-024S MD292	MD298 S OF STILLPOND - ROAD END IN BETTERTON	4.61
14-025S MD292	US213 - MD298 S OF STILLPOND	2.82
14-026S MD293	CD0051 HOWEL PT RD IN BETTERTON - MD0292 MAIN ST IN BETTERTON	0.63
14-026S MD293A	MD0292 MAIN ST IN BETTERTON - MU0050 FIRST AVE AHEAD END SRC MAINT	0.25

SECTION NUMBER	CONTROL POINT
14-0001	14-0001
14-0002	14-0002
14-0003	14-0003
14-0004	14-0004
14-0005	14-0005
14-0006	14-0006
14-0007	14-0007
14-0008	14-0008
14-0009	14-0009
14-0010	14-0010
14-0011	14-0011
14-0012	14-0012
14-0013	14-0013
14-0014	14-0014
14-0015	14-0015
14-0016	14-0016
14-0017	14-0017
14-0018	14-0018
14-0019	14-0019
14-0020	14-0020
14-0021	14-0021
14-0022	14-0022
14-0023	14-0023
14-0024	14-0024
14-0025	14-0025
14-0026	14-0026
14-0027	14-0027
14-0028	14-0028
14-0029	14-0029
14-0030	14-0030
14-0031	14-0031
14-0032	14-0032
14-0033	14-0033
14-0034	14-0034
14-0035	14-0035
14-0036	14-0036
14-0037	14-0037
14-0038	14-0038
14-0039	14-0039
14-0040	14-0040

CONTROL ROUTE SECTION NUMBER	DESCRIPTION OF CONTROL SECTION	MILEAGE
14-026S MD293C	MD0293 ERICKSON AVE IN BETTERTON - MD0292 MAIN ST IN BETTERTON	0.16
14-027S MD297	MD298 @ BUTLERTOWN - END SRC MAINT @ NEWTOWN	3.77
14-028S MD297	US213 @ HOPEWELL - MD298 @ BUTLERTOWN	3.56
14-029S MD856	MD298 - MD298 AT LYNCH	0.10
14-030S MD298	MD20 SOUTH OF FAIRLEE - MD297 @ BUTLERTOWN	7.39
14-030S MD298A	MD298 @ FAIRLEE - MD 20 EAST OF FAIRLEE	0.50
14-031S MD299	MD313 @ MASSEY - CE&K COUNTY LINE	5.18
14-032S MD442	MD292 SOUTH OF BETTERTON - END SRC MAINT	0.36
14-033S MD443	BEG SRC MAINT @ COLEMAN - MD292 S OF BETTERTON	0.88
14-034S MD447	US 213 EAST OF LOCUST GROVE - MD 444	0.84
14-035S MD449	US 213 @ LOCUST GROVE - MD 447	0.32
14-036S MD445	MD20 IN ROCKHALL - MD21 E OF TOLCHESTER BEACH	5.95
14-037S MD445	BEGIN SRC MAINT /EASTERN NECK ISLAND BR - MD20 IN ROCKHALL	6.01
14-038S MD446	BEG SRC MAINT - MD20 W OF CHESTERTOWN	3.61
14-039S MD859B	MD291 - MD291 @ MORGNEC WITH SPUR TO ROAD END	0.60
14-039S MD859C	US213 - MD291 @ CHESTERTOWN	0.30
14-040S MD448	MORGNEC ROAD @ CLEVERS CORNER - END SRC MAINT SOUTH OF TURNERS CREEK	5.94
14-041S MD514	MD20 NORTH OF CHESTERTOWN - END SRC MAINT	3.79
14-042S MD537	US213 - US213 @ DAVES HILL	0.71
14-043S MD561	US213 - MD298 @ LYNCH	2.48
14-044S MD857	MD566 - MD566 @ STILLPOND	0.39
14-045S MD661	RD END @ QUAKER NECK LANDING - MD289 S OF POMONA	2.22
14-046S MD664	MD289 SOUTH OF CHESTERTOWN - ROAD END	1.65
14-047S MD674	BEG SRC MAINT - MD445 IN ROCK HALL	0.49

SECTION NUMBER	DESCRIPTION OF CONTROL SECTION	DATE
1A-0585	ROCKWELL	1950
1A-0586	ROCKWELL	1950
1A-0587	ROCKWELL	1950
1A-0588	ROCKWELL	1950
1A-0589	ROCKWELL	1950
1A-0590	ROCKWELL	1950
1A-0591	ROCKWELL	1950
1A-0592	ROCKWELL	1950
1A-0593	ROCKWELL	1950
1A-0594	ROCKWELL	1950
1A-0595	ROCKWELL	1950
1A-0596	ROCKWELL	1950
1A-0597	ROCKWELL	1950
1A-0598	ROCKWELL	1950
1A-0599	ROCKWELL	1950
1A-0600	ROCKWELL	1950
1A-0601	ROCKWELL	1950
1A-0602	ROCKWELL	1950
1A-0603	ROCKWELL	1950
1A-0604	ROCKWELL	1950
1A-0605	ROCKWELL	1950
1A-0606	ROCKWELL	1950
1A-0607	ROCKWELL	1950
1A-0608	ROCKWELL	1950
1A-0609	ROCKWELL	1950
1A-0610	ROCKWELL	1950
1A-0611	ROCKWELL	1950
1A-0612	ROCKWELL	1950
1A-0613	ROCKWELL	1950
1A-0614	ROCKWELL	1950
1A-0615	ROCKWELL	1950
1A-0616	ROCKWELL	1950
1A-0617	ROCKWELL	1950
1A-0618	ROCKWELL	1950
1A-0619	ROCKWELL	1950
1A-0620	ROCKWELL	1950
1A-0621	ROCKWELL	1950
1A-0622	ROCKWELL	1950
1A-0623	ROCKWELL	1950
1A-0624	ROCKWELL	1950
1A-0625	ROCKWELL	1950
1A-0626	ROCKWELL	1950
1A-0627	ROCKWELL	1950
1A-0628	ROCKWELL	1950
1A-0629	ROCKWELL	1950
1A-0630	ROCKWELL	1950
1A-0631	ROCKWELL	1950
1A-0632	ROCKWELL	1950
1A-0633	ROCKWELL	1950
1A-0634	ROCKWELL	1950
1A-0635	ROCKWELL	1950
1A-0636	ROCKWELL	1950
1A-0637	ROCKWELL	1950
1A-0638	ROCKWELL	1950
1A-0639	ROCKWELL	1950
1A-0640	ROCKWELL	1950
1A-0641	ROCKWELL	1950
1A-0642	ROCKWELL	1950
1A-0643	ROCKWELL	1950
1A-0644	ROCKWELL	1950
1A-0645	ROCKWELL	1950
1A-0646	ROCKWELL	1950
1A-0647	ROCKWELL	1950
1A-0648	ROCKWELL	1950
1A-0649	ROCKWELL	1950
1A-0650	ROCKWELL	1950
1A-0651	ROCKWELL	1950
1A-0652	ROCKWELL	1950
1A-0653	ROCKWELL	1950
1A-0654	ROCKWELL	1950
1A-0655	ROCKWELL	1950
1A-0656	ROCKWELL	1950
1A-0657	ROCKWELL	1950
1A-0658	ROCKWELL	1950
1A-0659	ROCKWELL	1950
1A-0660	ROCKWELL	1950
1A-0661	ROCKWELL	1950
1A-0662	ROCKWELL	1950
1A-0663	ROCKWELL	1950
1A-0664	ROCKWELL	1950
1A-0665	ROCKWELL	1950
1A-0666	ROCKWELL	1950
1A-0667	ROCKWELL	1950
1A-0668	ROCKWELL	1950
1A-0669	ROCKWELL	1950
1A-0670	ROCKWELL	1950
1A-0671	ROCKWELL	1950
1A-0672	ROCKWELL	1950
1A-0673	ROCKWELL	1950
1A-0674	ROCKWELL	1950
1A-0675	ROCKWELL	1950
1A-0676	ROCKWELL	1950
1A-0677	ROCKWELL	1950
1A-0678	ROCKWELL	1950
1A-0679	ROCKWELL	1950
1A-0680	ROCKWELL	1950
1A-0681	ROCKWELL	1950
1A-0682	ROCKWELL	1950
1A-0683	ROCKWELL	1950
1A-0684	ROCKWELL	1950
1A-0685	ROCKWELL	1950
1A-0686	ROCKWELL	1950
1A-0687	ROCKWELL	1950
1A-0688	ROCKWELL	1950
1A-0689	ROCKWELL	1950
1A-0690	ROCKWELL	1950
1A-0691	ROCKWELL	1950
1A-0692	ROCKWELL	1950
1A-0693	ROCKWELL	1950
1A-0694	ROCKWELL	1950
1A-0695	ROCKWELL	1950
1A-0696	ROCKWELL	1950
1A-0697	ROCKWELL	1950
1A-0698	ROCKWELL	1950
1A-0699	ROCKWELL	1950
1A-0700	ROCKWELL	1950

AS OF JUNE 1971

KENT COUNTY

PAGE 3

CONTROL ROUTE SECTION NUMBER	DESCRIPTION OF CONTROL SECTION	MILEAGE
14-049S MD698	HIGH STREET IN CHESTERTOWN - END SRC MAINT	0.11
14-050S MD 20	MD298 SOUTH OF FAIRLEE - MD298A EAST OF FAIRLEE	0.77
14-051S MD290	MD0313 AHEAD - US0213 AT MD0313 SEE MD0313	0.00
14-052S MD313	MD299 @ MASSEY - US301	1.45
14-055S MD298	MD297 @ BUTLERTOWN - MD566 EAST OF STILLPOND	4.92
14-056S MD298	MD566 EAST OF STILLPOND - US213 @ HARMONY CORNER	2.60
14-057S MD 20	BEG SRC MAINT @ GRATITUDE - MD288	2.03
14-058S MD566	MD292 @ STILLPOND EASTERLY - MD298	1.19
14-059S MD290	MD0291 AHEAD - MD0291 BACK SEE MD0291	0.00
14-059S MD291	US213 @ CHESTERTOWN - MD290 S OF CHESTERVILLE	9.22
14-061S MD864	MD292 - MD292 SOUTH OF BETTERTON	0.11
14-062S MD444	PENNA RR @ BLACKS - END SRC MAINT AT KENTMOR PK	4.62
14-063S MD291	MD 20 IN CHESTERTOWN - US213 @ CHESTERTOWN	0.60

COUNTY TOTAL 145.19

PAGE NO	NEXT COUNTY	SECTION NUMBER
101	DESCRIPTION OF CONTROL SECTION	CONTROL SECTION NUMBER
102	HIGH STREET IN CHESTERTON - END SEC PAINT	14-0595 M0595
103	M0595 SOUTH - PAINTED - M0595A EAST DR PAINTER	14-0596 M0596
104	M0595 ALBAN - M0595B AT M0595	14-0597 M0597
105	SEE M0595B	14-0598 M0598
106	M0595 B MASSY - M0595C	14-0599 M0599
107	M0595 B BUTLERTON - M0595D EAST OF STILLBOND	14-0600 M0600
108	M0595 EAST OF STILLBOND - M0595E WARMON CORNER	14-0601 M0601
109	END SEC MAINY B CANTON - M0595F	14-0602 M0602
110	M0595 B STILLBOND BATTERY - M0595G	14-0603 M0603
111	M0595F WHEAT - M0595H BACK	14-0604 M0604
112	SEE M0595H	14-0605 M0605
113	M0595 B CHESTERTON - M0595I OF CHESTERTON	14-0606 M0606
114	M0595 B SOUTH OF BUTLERTON	14-0607 M0607
115	RENTAL TR & ROAD - END SEC PAINT AT KENTON BK	14-0608 M0608
116	RD 20 IN CHESTERTON - M0595J B CHESTERTON	14-0609 M0609
COUNTY TOTAL		

AS OF JUNE 1971

MONTGOMERY COUNTY

PAGE 1

CONTROL ROUTE SECTION NUMBER	DESCRIPTION OF CONTROL SECTION	MILEAGE
15-004S MD 28	MD0898A - MD0097 GEORGIA AVE	2.25
15-004S MD898A	CORP LIMITS OF ROCKVILLE - MD0028	0.58
15-005S MD108	MD650 AT ASHTON - HO&MONTG CO/LN	2.42
15-006S MD650	MD198 AT BROWNS CORNER - MD108 AT ASHTON	2.43
15-007S MD650	MD183 AT COLESVILLE - MD198 AT BROWNS CORNER	3.62
15-008S MD650	US29 AT WHITE OAK - MD183 AT COLESVILLE	2.42
15-009S MD895	US29 - MD650 AT WHITE OAK	0.85
15-009S MD895A	US29 - ROAD END SOUTH OF NORTHWEST BRANCH	0.05
15-014S MD655	RD/END - MD28 @ NORBECK	1.18
15-017S MD108	MD97 AT OLNEY - MD650 AT ASHTON	3.22
15-023S MD196	US29 - END SRC MAINT AT WHITE OAK SHOPPING CEN	1.46
15-026S MD355	MD0124 CLOPPER RD - CO0228 MIDDLEBROOK RD	3.59
15-027S MD355	MD0028 W MONTGOMERY AVE - MD0124 CLOPPER RD	5.18
15-041S MD355	MD0027 - MONTGOMERY AND FREDERICK CO/L	7.41
15-042S MD 28	FRED AND MONT COUNTY LINE - CO0253 MARTINSBURG RD	2.11
15-043S MD 28	CO0253 MARTINSBURG RD - MD0109 BARNESVILLE RD	2.25
15-044S MD 28	MD0109 BARNESVILLE RD - MD0107 POOLESVILLE RD	5.48
15-045S MD 28	MD0107 POOLESVILLE RD - MD0112 SENECA RD	3.38
15-046S MD 28	MD0112 SENECA RD - MD0124 QUINCE ORCHARD RD	2.51
15-047S MD 28	MD0124 QUINCE ORCHARD RD - IS0070S WASH NATIONAL PIKE	5.10
15-050S MD 80	F&M COUNTY LINE - MD27 AT CLAGGETTSVILLE	1.46
15-051S MD 82	MD191/BRADLEY BLVD/ - MD410	1.16
15-052S MD 95	BEG SRC MAINT - MD109 @ COMUS	0.86
15-053S MD107	MD109 IN POOLESVILLE - MD28 @ DAWSONVILLE	4.81

SECTION NUMBER	CONTROL ROUTE	DESCRIPTION OF CONTROL SECTION	INVENTORY COUNTY	2 OF 10 PAGES
15-0001	MD 18	HOOPER - HOOPER	HOOPER	1.00
15-0002	MD 18	HOOPER - HOOPER	HOOPER	1.00
15-0003	MD 18	HOOPER - HOOPER	HOOPER	1.00
15-0004	MD 18	HOOPER - HOOPER	HOOPER	1.00
15-0005	MD 18	HOOPER - HOOPER	HOOPER	1.00
15-0006	MD 18	HOOPER - HOOPER	HOOPER	1.00
15-0007	MD 18	HOOPER - HOOPER	HOOPER	1.00
15-0008	MD 18	HOOPER - HOOPER	HOOPER	1.00
15-0009	MD 18	HOOPER - HOOPER	HOOPER	1.00
15-0010	MD 18	HOOPER - HOOPER	HOOPER	1.00
15-0011	MD 18	HOOPER - HOOPER	HOOPER	1.00
15-0012	MD 18	HOOPER - HOOPER	HOOPER	1.00
15-0013	MD 18	HOOPER - HOOPER	HOOPER	1.00
15-0014	MD 18	HOOPER - HOOPER	HOOPER	1.00
15-0015	MD 18	HOOPER - HOOPER	HOOPER	1.00
15-0016	MD 18	HOOPER - HOOPER	HOOPER	1.00
15-0017	MD 18	HOOPER - HOOPER	HOOPER	1.00
15-0018	MD 18	HOOPER - HOOPER	HOOPER	1.00
15-0019	MD 18	HOOPER - HOOPER	HOOPER	1.00
15-0020	MD 18	HOOPER - HOOPER	HOOPER	1.00
15-0021	MD 18	HOOPER - HOOPER	HOOPER	1.00
15-0022	MD 18	HOOPER - HOOPER	HOOPER	1.00
15-0023	MD 18	HOOPER - HOOPER	HOOPER	1.00
15-0024	MD 18	HOOPER - HOOPER	HOOPER	1.00
15-0025	MD 18	HOOPER - HOOPER	HOOPER	1.00
15-0026	MD 18	HOOPER - HOOPER	HOOPER	1.00
15-0027	MD 18	HOOPER - HOOPER	HOOPER	1.00
15-0028	MD 18	HOOPER - HOOPER	HOOPER	1.00
15-0029	MD 18	HOOPER - HOOPER	HOOPER	1.00
15-0030	MD 18	HOOPER - HOOPER	HOOPER	1.00
15-0031	MD 18	HOOPER - HOOPER	HOOPER	1.00
15-0032	MD 18	HOOPER - HOOPER	HOOPER	1.00
15-0033	MD 18	HOOPER - HOOPER	HOOPER	1.00
15-0034	MD 18	HOOPER - HOOPER	HOOPER	1.00
15-0035	MD 18	HOOPER - HOOPER	HOOPER	1.00
15-0036	MD 18	HOOPER - HOOPER	HOOPER	1.00
15-0037	MD 18	HOOPER - HOOPER	HOOPER	1.00
15-0038	MD 18	HOOPER - HOOPER	HOOPER	1.00
15-0039	MD 18	HOOPER - HOOPER	HOOPER	1.00
15-0040	MD 18	HOOPER - HOOPER	HOOPER	1.00
15-0041	MD 18	HOOPER - HOOPER	HOOPER	1.00
15-0042	MD 18	HOOPER - HOOPER	HOOPER	1.00
15-0043	MD 18	HOOPER - HOOPER	HOOPER	1.00
15-0044	MD 18	HOOPER - HOOPER	HOOPER	1.00
15-0045	MD 18	HOOPER - HOOPER	HOOPER	1.00
15-0046	MD 18	HOOPER - HOOPER	HOOPER	1.00
15-0047	MD 18	HOOPER - HOOPER	HOOPER	1.00
15-0048	MD 18	HOOPER - HOOPER	HOOPER	1.00
15-0049	MD 18	HOOPER - HOOPER	HOOPER	1.00
15-0050	MD 18	HOOPER - HOOPER	HOOPER	1.00

CONTROL ROUTE SECTION NUMBER	DESCRIPTION OF CONTROL SECTION	MILEAGE
15-054S MD107	BEG SRC MAINT @ MARTINSBURG - MD109 IN POOLESVILLE	3.23
15-055S MD108	MD27 AT DAMASCUS - SOUTH LIMITS LAYTONSVILLE	7.92
15-056S MD108	SOUTH LIMITS LAYTONSVILLE - MD97 AT OLNEY	5.51
15-057S MD109	MD28 AT BEALLSVILLE - MD95 AT COMUS	6.04
15-058S MD109	MD107 IN POOLESVILLE - MD28 AT BEALLSVILLE	2.42
15-060S MD112	BEG SRC MAINT NEAR SENECA - MD28 @ DARNESTOWN	3.03
15-061S MD114	MD124 IN GAITHERSBURG - END SRC MAINT	1.01
15-062S MD115	MD124 NEAR EMORY GROVE - MD28 AT NORBECK	5.86
15-063S MD650	MD108 AT ASHTON - END SRC MAINT AT BRIGHTON	3.42
15-066S MD117	MD28 @ LEES CORNER - MD121 @ BOYDS	5.04
15-068S MD118	CLOPPER RD @ OLD GERMANTOWN - I-70S	2.20
15-069S MD118	MD28 @ BROWNS COR - CLOPPER RD @ OLD GERMANTOWN	4.02
15-071S MD120	MD118 AT GERMANTOWN - ROAD END WEST OF I-70S	1.91
15-071S MD120A	MD118 EAST OF GERMANTOWN - MD120	0.64
15-073S MD121	MD28 AT DAWSONVILLE - MD117 AT BOYDS	1.00
15-074S MD121	MD117 AT BOYDS - OLD BALTO RD AT WILBER	2.32
15-075S MD121	OLD BALTO RD AT WILBER - MD355 AT CLARKSBURG	2.22
15-076S MD121	MD355 AT CLARKSBURG - END SRC MAINT	1.79
15-077S MD122	END SRC MAINT AT BROWNSVILLE - MD27	2.61
15-078S MD123	BROWNSVILLE RD - MD122	2.99
15-079S MD123	FREDK/MONTG C/L - BROWNSVILLE RD	2.07
15-080S MD124	MD420 WEST OF LAYTONSVILLE - MD108 IN DAMASCUS	6.05
15-081S MD124	MD115 NE OF GAITHERSBURG - MD420 WEST OF LAYTONSVILLE	4.02
15-082S MD124	MD355 IN GAITHERSBURG - MD115 NE OF GAITHERSBURG	2.96

CONTROL ROUTE SECTION NUMBER	DESCRIPTION OF CONTROL SECTION	MILEAGE
15-083S MD124	CLOPPER RD/DIAMOND CORNER - MD355 IN GAITHERSBURG	1.36
15-084S MD124	MD28/QUINCE ORCHARD - CLOPPER RD/DIAMOND CORNER	2.87
15-085S MD182	MD97 @ GLENMONT - MD108 @ SANDY SPRINGS	6.79
15-086S MD183	MD97 AT GLENMONT - MD650 AT COLESVILLE	3.06
15-087S MD184	US29 - DC LINE NEAR TAKOMA PARK	0.36
15-087S MD184A	MD184 - END SRC MAINT AT W END OF B&O OVERPASS	0.02
15-088S MD186	DC LINE AT CHEVY CHASE - MD410	1.55
15-089S MD187	US240 IN BETHESDA - CEDAR LANE	1.75
15-090S MD187	CEDAR LANE - MD355 WITH SPUR AT MD355	3.62
15-091S MD188	MACARTHUR BLVD - MD190/RIVER RD/	0.90
15-092S MD188	MD190/RIVER RD/ - MD191/BRADLEY BLVD/	1.45
15-093S MD188	MD191/BRADLEY BLVD/ - MD187 IN BETHESDA	0.91
15-094S MD189	MD190 @ POTOMAC - MD28 IN ROCKVILLE	5.70
15-095S MD189	MACARTHUR BLVD @ TRUXTON - MD190 @ POTOMAC	1.97
15-098S MD190	MD189 @ POTOMAC - I-495/CAPITAL BELTWAY/	3.40
15-099S MD190	BEG SRC MAINT @ TRAVILAH RD - MD189 @ POTOMAC	5.15
15-100S MD191	MACARTHUR BLVD AT CABIN JOHN - MD190/RIVER RD/	2.68
15-101S MD191	MD190/RIVER RD/ - I-495/CAPITAL BELTWAY/	1.90
15-102S MD191	I-495/CAPITAL BELTWAY/ - MD188/WILSON LANE/	2.82
15-103S MD191	MD188/WILSON LANE/ - MD82/LELAND ST/	1.36
15-104S MD191	MD82/LELAND ST/ - MD193/CONNECTICUT AVE/	1.10
15-105S MD192	MD193 IN KENSINGTON - MD39I AT FOREST GLEN	1.77
15-106S MD192	MD39I AT FOREST GLEN - MD97 GEORGIA AVE	0.70
15-107S MD192	MD97 GEORGIA AVE - CD0997 AHEAD END SRC MAINT	0.59

CONTROL ROUTE SECTION NUMBER	DESCRIPTION OF CONTROL SECTION	MILEAGE
15-108S MD192	CD0997 BEG SRC MAINT AT DALLAS AVE - END SRC MAINT N OF STIRLING RD	0.39
15-109S MD787	MD195/CARROLL AVE/ IN TAKOMA PARK - MD516	1.90
15-110S MD195	DC LINE - MD0787 FLOWER AVE IN TAKOMA PARK	1.19
15-110S MD410	MD0195 CARROL AVE - MU0450 ETHEN ALLEN AVE AHEAD SEE MD0195	0.00
15-111S MD195	N LIMITS OF TAKOMA PARK - MD0193 UNIVERSITY BLVD	0.57
15-112S MD198	MD0650 COLESVILLE RD - US0029 COLUMBIA PIKE	3.53
15-113S MD198	US0029 COLUMBIA PIKE - MONT AND PG CO LINE	1.49
15-114S MD339	US29 IN SILVER SPRING - MD320/PINEY BRANCH RD/	0.93
15-115S MD320	MD787/FLOWER AVE/ - M&PG COUNTY LINE	1.10
15-118S MD391	MD192 AT FOREST GLEN - MD97/GEORGIA AVE/	0.94
15-119S MD391	MD97/GEORGIA AVE/ - MD320/PINEY BRANCH ROAD/	2.36
15-120S MD396	MACARTHUR BLVD - DC LINE AT WESTMORELAND CIRCLE	2.71
15-121S MD399	MD108 EAST OF DAMASCUS - END SRC MAINT	1.53
15-127S MD420	MD124 EASTERLY THRU LAYTONSVILLE - END SRC MAINT	2.73
15-130S MD320	DC LINE - MD787/FLOWER AVE/	1.66
15-138S MD516	US29 NEAR SLIGO BRANCH - MD193	0.92
15-139S MD547	MD355/ROCKVILLE PIKE/ - MD193 IN KENSINGTON	1.82
15-141S MD582	BROOKVILLE ROAD AT MT ZION - END SRC MAINT	1.80
15-148S MD605	DC LINE AT BALTO AVE - END SRC MAINT @ ALBANY AVE IN TAKOMA PK	0.28
15-149S MD609	MD97 AT NORBECK - MD182 AT NORWOOD	2.48
15-150S MD614	MD0396 MASS AVE - MD190 /RIVER RD/ WITH SPUR TO MD396	0.65
15-153S MD660	MD355 - MD28 IN ROCKVILLE	0.04
15-156S MD666C	N LIMITS KENSINGTON - MD193	0.16
15-158S MD684	DC LINE AT WESTERN AVE - MD186 AT CHEVY CHASE	0.18

SECTION NUMBER	DESCRIPTION OF SECTION	AS OF JUNE 1941
15-1082	COOPER WED AND PAINT AT COLLAR AVE - END 2ND	2.19
15-1083	PAINT N OF STARLING RD	1.70
15-1102	DEWACKERDALE AVE IN TAKOMA PARK - 1904A	1.14
15-1103	DC LINE - HODGES FLOWER AVE IN TAKOMA PARK	2.70
15-1104	HODGES CAROL AVE - HODGES STREET AREA AVE	2.14
15-1112	SHEAR SEE NOTES	2.73
15-1113	LIMITS OF TAKOMA PARK - HODGES UNIVERSITY BL	1.00
15-1114	HODGES CONVENT AVE - 1500SW COLUMBIA PK	0.91
15-1115	HODGES COLUMBIA PK - 10TH AND DC LINE	1.10
15-1116	229 IN SILVER SPRING - HODGES/WHITNEY BRANCH ROAD	1.10
15-1117	HODGES/WHITNEY AVE - WARD COUNTY LINE	0.4
15-1118	HODGES ALL FOREST AVE - HODGES/WHITNEY AVE	1.10
15-1119	HODGES/WHITNEY BRANCH ROAD	2.31
15-1120	HODGES/WHITNEY BRANCH ROAD - DC LINE AT WESTMORELAND CIRCLE	1.10
15-1121	HODGES EAST OF DAVASCUS - END 2ND AVE	2.73
15-1122	HODGES EASTERN THIRD LANTONVILLE - END 2ND AVE	1.10
15-1123	DC LINE - HODGES/WHITNEY AVE	1.10
15-1124	229 NEAR 7100 BRANCH - 1904A	1.10
15-1125	HODGES/WHITNEY BRANCH ROAD - HODGES/WHITNEY BRANCH ROAD	1.10
15-1126	HODGES/WHITNEY BRANCH ROAD - END 2ND AVE	0.13
15-1127	HODGES/WHITNEY BRANCH ROAD - END 2ND AVE	1.10
15-1128	HODGES/WHITNEY BRANCH ROAD - END 2ND AVE	0.13
15-1129	HODGES/WHITNEY BRANCH ROAD - END 2ND AVE	0.13
15-1130	HODGES/WHITNEY BRANCH ROAD - END 2ND AVE	0.13
15-1131	HODGES/WHITNEY BRANCH ROAD - END 2ND AVE	0.13
15-1132	HODGES/WHITNEY BRANCH ROAD - END 2ND AVE	0.13
15-1133	HODGES/WHITNEY BRANCH ROAD - END 2ND AVE	0.13
15-1134	HODGES/WHITNEY BRANCH ROAD - END 2ND AVE	0.13
15-1135	HODGES/WHITNEY BRANCH ROAD - END 2ND AVE	0.13
15-1136	HODGES/WHITNEY BRANCH ROAD - END 2ND AVE	0.13
15-1137	HODGES/WHITNEY BRANCH ROAD - END 2ND AVE	0.13
15-1138	HODGES/WHITNEY BRANCH ROAD - END 2ND AVE	0.13
15-1139	HODGES/WHITNEY BRANCH ROAD - END 2ND AVE	0.13
15-1140	HODGES/WHITNEY BRANCH ROAD - END 2ND AVE	0.13

CONTROL ROUTE SECTION NUMBER	DESCRIPTION OF CONTROL SECTION	MILEAGE
15-161S MD766	NORTHHAMPTON DR - OAKVIEW DR NORTH OF AVENELL	0.62
15-162S MD862A	MD355 @ CLARKSBURG - MD121	0.18
15-162S MD862B	RD/END - MD355 @ CLARKSBURG	0.21
15-171S MD808	MD27 S OF DAMASCUS - MD27	1.06
15-172S MD109	MD95 AT COMUS - MD355 AT HYATTSTOWN	3.42
15-178S MD196	MD198 AT BURTONSVILLE - US29	4.19
15-179S MD897	MD650 NORTH OF WHITE OAK - ROAD END	0.61
15-181S MD898	ROAD END EAST OF I-70S IN ROCKVILLE - NELSON ST	0.14
15-194S MD900	OLD SECTION OF MD112 E OF SENECA CR	0.45
15-195S MD901	MD121 - END SRC MAINT	0.73
15-196S MD899	MD28 - MD28 EAST OF QUINCE ORCHARD	0.31
15-197S MD902	BELTSVILLE RD NE OF WHITE OAK - END SRC MAINT	0.15
15-207S MD 28	MD0586 VIERS MILL RD - MD0898A	1.88

COUNTY TOTAL 245.15

SECTION NUMBER	DESCRIPTION OF SECTION	ACRES
15-1015	SECTION 15-1015	1.00
15-1016	SECTION 15-1016	1.00
15-1017	SECTION 15-1017	1.00
15-1018	SECTION 15-1018	1.00
15-1019	SECTION 15-1019	1.00
15-1020	SECTION 15-1020	1.00
15-1021	SECTION 15-1021	1.00
15-1022	SECTION 15-1022	1.00
15-1023	SECTION 15-1023	1.00
15-1024	SECTION 15-1024	1.00
15-1025	SECTION 15-1025	1.00
15-1026	SECTION 15-1026	1.00
15-1027	SECTION 15-1027	1.00
15-1028	SECTION 15-1028	1.00
15-1029	SECTION 15-1029	1.00
15-1030	SECTION 15-1030	1.00
15-1031	SECTION 15-1031	1.00
15-1032	SECTION 15-1032	1.00
15-1033	SECTION 15-1033	1.00
15-1034	SECTION 15-1034	1.00
15-1035	SECTION 15-1035	1.00
15-1036	SECTION 15-1036	1.00
15-1037	SECTION 15-1037	1.00
15-1038	SECTION 15-1038	1.00
15-1039	SECTION 15-1039	1.00
15-1040	SECTION 15-1040	1.00
15-1041	SECTION 15-1041	1.00
15-1042	SECTION 15-1042	1.00
15-1043	SECTION 15-1043	1.00
15-1044	SECTION 15-1044	1.00
15-1045	SECTION 15-1045	1.00
15-1046	SECTION 15-1046	1.00
15-1047	SECTION 15-1047	1.00
15-1048	SECTION 15-1048	1.00
15-1049	SECTION 15-1049	1.00
15-1050	SECTION 15-1050	1.00
15-1051	SECTION 15-1051	1.00
15-1052	SECTION 15-1052	1.00
15-1053	SECTION 15-1053	1.00
15-1054	SECTION 15-1054	1.00
15-1055	SECTION 15-1055	1.00
15-1056	SECTION 15-1056	1.00
15-1057	SECTION 15-1057	1.00
15-1058	SECTION 15-1058	1.00
15-1059	SECTION 15-1059	1.00
15-1060	SECTION 15-1060	1.00
15-1061	SECTION 15-1061	1.00
15-1062	SECTION 15-1062	1.00
15-1063	SECTION 15-1063	1.00
15-1064	SECTION 15-1064	1.00
15-1065	SECTION 15-1065	1.00
15-1066	SECTION 15-1066	1.00
15-1067	SECTION 15-1067	1.00
15-1068	SECTION 15-1068	1.00
15-1069	SECTION 15-1069	1.00
15-1070	SECTION 15-1070	1.00
15-1071	SECTION 15-1071	1.00
15-1072	SECTION 15-1072	1.00
15-1073	SECTION 15-1073	1.00
15-1074	SECTION 15-1074	1.00
15-1075	SECTION 15-1075	1.00
15-1076	SECTION 15-1076	1.00
15-1077	SECTION 15-1077	1.00
15-1078	SECTION 15-1078	1.00
15-1079	SECTION 15-1079	1.00
15-1080	SECTION 15-1080	1.00
15-1081	SECTION 15-1081	1.00
15-1082	SECTION 15-1082	1.00
15-1083	SECTION 15-1083	1.00
15-1084	SECTION 15-1084	1.00
15-1085	SECTION 15-1085	1.00
15-1086	SECTION 15-1086	1.00
15-1087	SECTION 15-1087	1.00
15-1088	SECTION 15-1088	1.00
15-1089	SECTION 15-1089	1.00
15-1090	SECTION 15-1090	1.00
15-1091	SECTION 15-1091	1.00
15-1092	SECTION 15-1092	1.00
15-1093	SECTION 15-1093	1.00
15-1094	SECTION 15-1094	1.00
15-1095	SECTION 15-1095	1.00
15-1096	SECTION 15-1096	1.00
15-1097	SECTION 15-1097	1.00
15-1098	SECTION 15-1098	1.00
15-1099	SECTION 15-1099	1.00
15-1100	SECTION 15-1100	1.00

COUNTY TOTAL

15.00

CONTROL ROUTE SECTION NUMBER	DESCRIPTION OF CONTROL SECTION	MILEAGE
16-012S MD 4BU	FORESTVILLE RD - RAVERTON RD WEST OF I-495	0.39
16-013S MD408	MD223 - OLD CRAIN HGWY IN UPPER MARLBORO	4.20
16-015S MD408	US301 - MD980	1.41
16-023S MD450	MD197/BOWIE RD/ - MD0003 CRAIN HWY	2.78
16-024S MD450	MD704/GEO PALMER HGWY/ - MD197/BOWIE RD/	4.00
16-025S MD450	MD564 @ LANHAM - MD704/GEO PALMER HGWY/	2.59
16-026S MD450	I-495 - MD564 @ LANHAM	0.26
16-034S MD976B	CROSSOVER - US301/NB LANE/ SOUTH OF MD214	0.22
16-035S MD976A	OLD SECTION OF US301@ ROSARYVILLE	0.22
16-043S MD197	MD0564 LANHAM BOWIE RD - MU0055 BOWIE RD	7.94
16-044S MD197	MD0450 ANNAPOLIS RD - MD0564 LANHAM BOWIE RD	3.49
16-045S MD198	MDNT AND PG CO LINE - IS0095	1.20
16-045S MD198	MU9111 11TH ST - US0001 WASHINGTON BOULEVARD SB LANE	1.10
16-045S MD950	RD END NE OF SP FROM MD 198 TO I 95 - MD0950I	0.85
16-048S MD769C	MD201 S OF BLADENSBURG - MD201 IN BLADENSBURG	1.05
16-048S MD769D	ROAD END - MD201/KENILWORTH AVE/	0.30
16-050S MD977F	RD END S OF MD 214 - RD END N OF MD 214	0.50
16-054S MD769B	MD450/DEFENSE HGWY/ IN BLADENSBURG - NORTH LIMITS BLADENSBURG	0.45
16-055S MD208	US1ALT/BLADENSBURG RD/ - US1 RHODE ISLAND AVE	0.40
16-057S MD208	US1 RHODE ISLAND AVE - 38TH ST IN HYATTSVILLE	1.01
16-058S MD211	DC LINE - MD212/RIGGS RD/	1.12
16-059S MD212	US0001 BALTIMORE BLVD - MD0201 EDMONSTON AVE	0.49
16-060S MD212	MD0193 UNIVERSITY BLVD - CD1786 POWDER MILL RD	3.36
16-060S MD212	CD1786 POWDER MILL RD - US0001 BALTIMORE BLVD	4.63

SECTION NUMBER	DESCRIPTION OF GROUND SECTION	AC OF GROUND
10-0122	ROBERTSON RD - WEST OF 1-4-3	0.12
10-0123	1033 - OLD CASH HWY IN UPPER PART	0.10
10-0124	1034 - UPPER	0.10
10-0125	1035 - UPPER	0.10
10-0126	1036 - UPPER	0.10
10-0127	1037 - UPPER	0.10
10-0128	1038 - UPPER	0.10
10-0129	1039 - UPPER	0.10
10-0130	1040 - UPPER	0.10
10-0131	1041 - UPPER	0.10
10-0132	1042 - UPPER	0.10
10-0133	1043 - UPPER	0.10
10-0134	1044 - UPPER	0.10
10-0135	1045 - UPPER	0.10
10-0136	1046 - UPPER	0.10
10-0137	1047 - UPPER	0.10
10-0138	1048 - UPPER	0.10
10-0139	1049 - UPPER	0.10
10-0140	1050 - UPPER	0.10
10-0141	1051 - UPPER	0.10
10-0142	1052 - UPPER	0.10
10-0143	1053 - UPPER	0.10
10-0144	1054 - UPPER	0.10
10-0145	1055 - UPPER	0.10
10-0146	1056 - UPPER	0.10
10-0147	1057 - UPPER	0.10
10-0148	1058 - UPPER	0.10
10-0149	1059 - UPPER	0.10
10-0150	1060 - UPPER	0.10
10-0151	1061 - UPPER	0.10
10-0152	1062 - UPPER	0.10
10-0153	1063 - UPPER	0.10
10-0154	1064 - UPPER	0.10
10-0155	1065 - UPPER	0.10
10-0156	1066 - UPPER	0.10
10-0157	1067 - UPPER	0.10
10-0158	1068 - UPPER	0.10
10-0159	1069 - UPPER	0.10
10-0160	1070 - UPPER	0.10

CONTROL ROUTE SECTION NUMBER	DESCRIPTION OF CONTROL SECTION	MILEAGE
16-061S MD212	DC AND MARYLAND LINE - MD0193 UNIVERSITY BLVD	2.11
16-062S MD332	D C LINE AT CAPITOL HEIGHTS - MD 214	1.07
16-063S MD214	CD0366 ADDISON RD - MD0977F	3.81
16-064S MD978A	MD214 W OF HALL - MD214 E OF HALL	0.67
16-064S MD978B	MD214 E OF HALL - US301 /NB LANE/	0.53
16-065S MD978C	US301/NB LANE/ EASTERLY - MD214	0.36
16-067S MD218	DC LINE - MD458/SILVER HILL RD/	1.64
16-069S MD223	LIVINGSTON RD @ PISCATAWAY - MD5	7.56
16-072S MD373	MD210/INDIAN HEAD HWY/ - LIVINGSTON RD @ BEALLE	0.85
16-074S MD251	MD434/PONTIAC ST/ - MD193/GREENBELT RD	0.38
16-075S MD320	M&PG COUNTY LINE - MD650/NEW HAMPSHIRE AVE/	0.13
16-076S MD337	MD5 NEAR CAMP SPRINGS - END SRC MAINT	2.72
16-077S MD381	HORSEHEAD RD - US301 @ TB	6.88
16-078S MD381	CH & P G COUNTY LINE - HORSEHEAD RD	7.72
16-079S MD382	ROCK CREEK BRIDGE - US301 SOUTH OF UPPER MARLBORO	8.94
16-084S MD208	38TH ST IN HYATTSVILLE - MD500 QUEENS CHAPEL RD	0.44
16-085S MD412	US0001 BALTIMORE AVE - MU0210 RHODE ISLAND AVE IN RIVERDALE	0.19
16-086S MD412A	MU0080 LAFAYETT AVE IN RIVERDALE - MD0201	0.85
16-087S MD414	MD210 - MD5 NORTH OF SILVER HILL	5.15
16-088S MD430	US1 IN COLLEGE PARK - MD193	0.49
16-089S MD434	54TH AVE IN BERWYN HEIGHTS - MD201	0.97
16-090S MD972A	MD458 - MD4BUS @ DISTRICT HEIGHTS	0.43
16-091S MD459	COLUMBIA PK RD IN CHEVERLY - MD202/LANDOVER RD/	1.21
16-092S MD973B	MD459 W OF CHEVERLY - ROAD END W SIDE B&O RR	0.06

SECTION NUMBER	CONTROL ROUTE	SECTION DESCRIPTION	SECTION NUMBER
10-001	10-001	10-001	10-001
10-002	10-002	10-002	10-002
10-003	10-003	10-003	10-003
10-004	10-004	10-004	10-004
10-005	10-005	10-005	10-005
10-006	10-006	10-006	10-006
10-007	10-007	10-007	10-007
10-008	10-008	10-008	10-008
10-009	10-009	10-009	10-009
10-010	10-010	10-010	10-010
10-011	10-011	10-011	10-011
10-012	10-012	10-012	10-012
10-013	10-013	10-013	10-013
10-014	10-014	10-014	10-014
10-015	10-015	10-015	10-015
10-016	10-016	10-016	10-016
10-017	10-017	10-017	10-017
10-018	10-018	10-018	10-018
10-019	10-019	10-019	10-019
10-020	10-020	10-020	10-020
10-021	10-021	10-021	10-021
10-022	10-022	10-022	10-022
10-023	10-023	10-023	10-023
10-024	10-024	10-024	10-024
10-025	10-025	10-025	10-025
10-026	10-026	10-026	10-026
10-027	10-027	10-027	10-027
10-028	10-028	10-028	10-028
10-029	10-029	10-029	10-029
10-030	10-030	10-030	10-030
10-031	10-031	10-031	10-031
10-032	10-032	10-032	10-032
10-033	10-033	10-033	10-033
10-034	10-034	10-034	10-034
10-035	10-035	10-035	10-035
10-036	10-036	10-036	10-036
10-037	10-037	10-037	10-037
10-038	10-038	10-038	10-038
10-039	10-039	10-039	10-039
10-040	10-040	10-040	10-040
10-041	10-041	10-041	10-041
10-042	10-042	10-042	10-042
10-043	10-043	10-043	10-043
10-044	10-044	10-044	10-044
10-045	10-045	10-045	10-045
10-046	10-046	10-046	10-046
10-047	10-047	10-047	10-047
10-048	10-048	10-048	10-048
10-049	10-049	10-049	10-049
10-050	10-050	10-050	10-050

CONTROL ROUTE SECTION NUMBER	DESCRIPTION OF CONTROL SECTION	MILEAGE
16-094S MD501	MD212/RIGGS RD/ - MD500/QUEENS CHAPEL ROAD/	1.69
16-097S MD556	MD214/CENTRAL AVE/ - MD450/DEFENSE HGWY/	4.59
16-098S MD564	MD450 @ LANHAM - MD197 IN BOWIE	5.64
16-099S MD198	US0001 WASHINGTON BOULEVARD SB LANE - PG AND AA CD LINE	0.86
16-100S MD631	ROAD END - MD373 @ T B	0.35
16-101S MD637	DC LINE @ SOUTHERN AVE - MD5/BRANCH AVE/ & SPUR TO MD5	0.60
16-102S MD694	AGRICULTURAL RESEARCH GATE - MD212 @ BELTSVILLE	0.10
16-106S MD704	US0050 JOHN HANSON HWY - MD0450 ANNAPOLIS RD	1.59
16-108S MD971	MD714 NORTH OF ANDREWS AFB - ROAD END	0.15
16-115S MD197	US0301 BLUE STAR MEMORIAL HWY - MD0450 ANNAPOLIS RD	2.97
16-116S MD556	MD202/LARGE RD/ - MD214/CENTRAL AVE/	2.22
16-117S MD223	MD5 - END SRC MAINT NORTH OF MD4	5.26
16-118S MD382	CH & P G COUNTY LINE - ROCK CREEK BRIDGE	6.44
16-119S MD373	LIVINGSTON RD @ BEALLE - BRANDYWINE RD	7.38
16-137S MD458	MD5 AT SILVER HILL - MD4 BUS	2.73
16-138S MD714	BEGIN SRC MAINT NEAR SUITLAND PKWY - MD4	0.50
16-141S MD201	I-495 IN GREENBELT - MD212	2.25
16-142S MD459	MD201 KENILWORTH AVE - COLUMBIA PK RD IN CHEVERLY	0.89
16-144S MD974	OLD SECTION OF MD 556 SOUTH OF US50	0.10
16-148S MD216	MD0198 EBL GORMAN AVE - MD0198 WBL TALBOT AVE	0.11
16-148S MD216	PRINCE GEORGES ST - HOWARD CO/LN	0.19
16-151S MD214	MD0977F - US0301 BLUE STAR MEMORIAL HWY	6.21
16-152S MD214	US0301 BLUE STAR MEMORIAL HWY - PG AND AA COUNTY LINE	2.55
16-166S MD408A	DOWER HOUSE RD - MD223	1.55

SECTION NUMBER	CONTROL ROUTE	DESCRIPTION OF CONTROL SECTION	PROJECT OR OTHER QUALITY
10-0945	RD 01	MOBILE HOME - MOBILE HOME	
10-0946	RD 02	INDUSTRIAL AREA - INDUSTRIAL AREA	
10-0947	RD 03	INDUSTRIAL AREA - INDUSTRIAL AREA	
10-0948	RD 04	INDUSTRIAL AREA - INDUSTRIAL AREA	
10-0949	RD 05	INDUSTRIAL AREA - INDUSTRIAL AREA	
10-0950	RD 06	INDUSTRIAL AREA - INDUSTRIAL AREA	
10-0951	RD 07	INDUSTRIAL AREA - INDUSTRIAL AREA	
10-0952	RD 08	INDUSTRIAL AREA - INDUSTRIAL AREA	
10-0953	RD 09	INDUSTRIAL AREA - INDUSTRIAL AREA	
10-0954	RD 10	INDUSTRIAL AREA - INDUSTRIAL AREA	
10-0955	RD 11	INDUSTRIAL AREA - INDUSTRIAL AREA	
10-0956	RD 12	INDUSTRIAL AREA - INDUSTRIAL AREA	
10-0957	RD 13	INDUSTRIAL AREA - INDUSTRIAL AREA	
10-0958	RD 14	INDUSTRIAL AREA - INDUSTRIAL AREA	
10-0959	RD 15	INDUSTRIAL AREA - INDUSTRIAL AREA	
10-0960	RD 16	INDUSTRIAL AREA - INDUSTRIAL AREA	
10-0961	RD 17	INDUSTRIAL AREA - INDUSTRIAL AREA	
10-0962	RD 18	INDUSTRIAL AREA - INDUSTRIAL AREA	
10-0963	RD 19	INDUSTRIAL AREA - INDUSTRIAL AREA	
10-0964	RD 20	INDUSTRIAL AREA - INDUSTRIAL AREA	
10-0965	RD 21	INDUSTRIAL AREA - INDUSTRIAL AREA	
10-0966	RD 22	INDUSTRIAL AREA - INDUSTRIAL AREA	
10-0967	RD 23	INDUSTRIAL AREA - INDUSTRIAL AREA	
10-0968	RD 24	INDUSTRIAL AREA - INDUSTRIAL AREA	
10-0969	RD 25	INDUSTRIAL AREA - INDUSTRIAL AREA	
10-0970	RD 26	INDUSTRIAL AREA - INDUSTRIAL AREA	
10-0971	RD 27	INDUSTRIAL AREA - INDUSTRIAL AREA	
10-0972	RD 28	INDUSTRIAL AREA - INDUSTRIAL AREA	
10-0973	RD 29	INDUSTRIAL AREA - INDUSTRIAL AREA	
10-0974	RD 30	INDUSTRIAL AREA - INDUSTRIAL AREA	
10-0975	RD 31	INDUSTRIAL AREA - INDUSTRIAL AREA	
10-0976	RD 32	INDUSTRIAL AREA - INDUSTRIAL AREA	
10-0977	RD 33	INDUSTRIAL AREA - INDUSTRIAL AREA	
10-0978	RD 34	INDUSTRIAL AREA - INDUSTRIAL AREA	
10-0979	RD 35	INDUSTRIAL AREA - INDUSTRIAL AREA	
10-0980	RD 36	INDUSTRIAL AREA - INDUSTRIAL AREA	
10-0981	RD 37	INDUSTRIAL AREA - INDUSTRIAL AREA	
10-0982	RD 38	INDUSTRIAL AREA - INDUSTRIAL AREA	
10-0983	RD 39	INDUSTRIAL AREA - INDUSTRIAL AREA	
10-0984	RD 40	INDUSTRIAL AREA - INDUSTRIAL AREA	
10-0985	RD 41	INDUSTRIAL AREA - INDUSTRIAL AREA	
10-0986	RD 42	INDUSTRIAL AREA - INDUSTRIAL AREA	
10-0987	RD 43	INDUSTRIAL AREA - INDUSTRIAL AREA	
10-0988	RD 44	INDUSTRIAL AREA - INDUSTRIAL AREA	
10-0989	RD 45	INDUSTRIAL AREA - INDUSTRIAL AREA	
10-0990	RD 46	INDUSTRIAL AREA - INDUSTRIAL AREA	
10-0991	RD 47	INDUSTRIAL AREA - INDUSTRIAL AREA	
10-0992	RD 48	INDUSTRIAL AREA - INDUSTRIAL AREA	
10-0993	RD 49	INDUSTRIAL AREA - INDUSTRIAL AREA	
10-0994	RD 50	INDUSTRIAL AREA - INDUSTRIAL AREA	

CONTROL ROUTE SECTION NUMBER	DESCRIPTION OF CONTROL SECTION	MILEAGE
16-176S MD193A	MD193 GREENBELT RD - END SRM&SPUR-MD193 & B/W PKY	0.23
16-182S MD979	US1/SB LANE/ - US1 /NB LANE/ IN LAUREL	0.06
16-194S MD193	B/W PKWY - MD556	7.19
16-200S MD197	MU0055 BOWIE RD - MD0198 FT MEADE RD	0.53
16-201S MD969	LIVINGSTON RD @ SILESIA ACROSS MD210 - MD210 SERVICE ROAD E	0.40
16-202S MD717	BEG SRC MAINT @ ENTRANCE TO FAIR GROUND - MD408/MAINST/IN UPPER MARLBORO	0.40
16-209S MD214	DC LINE - CD0366 ADDISON RD	0.87
16-210S MD997	CD3049 BROCK BRIDGE RD - MD0197 FORT MEADE RD	0.10
16-211S MD198	IS0095 - MU9111 11TH ST	1.31

COUNTY TOTAL 167.13

SECTION NUMBER	CONTROL POINT	DESCRIPTION OF CONTROL SECTION
18-1705	18-1705	18193 GARDENHILL RD - END 18193-1705-1705
18-1822	18-1822	18193 GARDENHILL RD - END 18193-1822-1822
18-1944	18-1944	18193 GARDENHILL RD - END 18193-1944-1944
18-2066	18-2066	18193 GARDENHILL RD - END 18193-2066-2066
18-2188	18-2188	18193 GARDENHILL RD - END 18193-2188-2188
18-2310	18-2310	18193 GARDENHILL RD - END 18193-2310-2310
18-2432	18-2432	18193 GARDENHILL RD - END 18193-2432-2432
18-2554	18-2554	18193 GARDENHILL RD - END 18193-2554-2554
18-2676	18-2676	18193 GARDENHILL RD - END 18193-2676-2676
18-2798	18-2798	18193 GARDENHILL RD - END 18193-2798-2798
18-2920	18-2920	18193 GARDENHILL RD - END 18193-2920-2920
18-3042	18-3042	18193 GARDENHILL RD - END 18193-3042-3042
18-3164	18-3164	18193 GARDENHILL RD - END 18193-3164-3164
18-3286	18-3286	18193 GARDENHILL RD - END 18193-3286-3286
18-3408	18-3408	18193 GARDENHILL RD - END 18193-3408-3408
18-3530	18-3530	18193 GARDENHILL RD - END 18193-3530-3530
18-3652	18-3652	18193 GARDENHILL RD - END 18193-3652-3652
18-3774	18-3774	18193 GARDENHILL RD - END 18193-3774-3774
18-3896	18-3896	18193 GARDENHILL RD - END 18193-3896-3896
18-4018	18-4018	18193 GARDENHILL RD - END 18193-4018-4018
18-4140	18-4140	18193 GARDENHILL RD - END 18193-4140-4140
18-4262	18-4262	18193 GARDENHILL RD - END 18193-4262-4262
18-4384	18-4384	18193 GARDENHILL RD - END 18193-4384-4384
18-4506	18-4506	18193 GARDENHILL RD - END 18193-4506-4506
18-4628	18-4628	18193 GARDENHILL RD - END 18193-4628-4628
18-4750	18-4750	18193 GARDENHILL RD - END 18193-4750-4750
18-4872	18-4872	18193 GARDENHILL RD - END 18193-4872-4872
18-4994	18-4994	18193 GARDENHILL RD - END 18193-4994-4994
18-5116	18-5116	18193 GARDENHILL RD - END 18193-5116-5116
18-5238	18-5238	18193 GARDENHILL RD - END 18193-5238-5238
18-5360	18-5360	18193 GARDENHILL RD - END 18193-5360-5360
18-5482	18-5482	18193 GARDENHILL RD - END 18193-5482-5482
18-5604	18-5604	18193 GARDENHILL RD - END 18193-5604-5604
18-5726	18-5726	18193 GARDENHILL RD - END 18193-5726-5726
18-5848	18-5848	18193 GARDENHILL RD - END 18193-5848-5848
18-5970	18-5970	18193 GARDENHILL RD - END 18193-5970-5970
18-6092	18-6092	18193 GARDENHILL RD - END 18193-6092-6092
18-6214	18-6214	18193 GARDENHILL RD - END 18193-6214-6214
18-6336	18-6336	18193 GARDENHILL RD - END 18193-6336-6336
18-6458	18-6458	18193 GARDENHILL RD - END 18193-6458-6458
18-6580	18-6580	18193 GARDENHILL RD - END 18193-6580-6580
18-6702	18-6702	18193 GARDENHILL RD - END 18193-6702-6702
18-6824	18-6824	18193 GARDENHILL RD - END 18193-6824-6824
18-6946	18-6946	18193 GARDENHILL RD - END 18193-6946-6946
18-7068	18-7068	18193 GARDENHILL RD - END 18193-7068-7068
18-7190	18-7190	18193 GARDENHILL RD - END 18193-7190-7190
18-7312	18-7312	18193 GARDENHILL RD - END 18193-7312-7312
18-7434	18-7434	18193 GARDENHILL RD - END 18193-7434-7434
18-7556	18-7556	18193 GARDENHILL RD - END 18193-7556-7556
18-7678	18-7678	18193 GARDENHILL RD - END 18193-7678-7678
18-7800	18-7800	18193 GARDENHILL RD - END 18193-7800-7800
18-7922	18-7922	18193 GARDENHILL RD - END 18193-7922-7922
18-8044	18-8044	18193 GARDENHILL RD - END 18193-8044-8044
18-8166	18-8166	18193 GARDENHILL RD - END 18193-8166-8166
18-8288	18-8288	18193 GARDENHILL RD - END 18193-8288-8288
18-8410	18-8410	18193 GARDENHILL RD - END 18193-8410-8410
18-8532	18-8532	18193 GARDENHILL RD - END 18193-8532-8532
18-8654	18-8654	18193 GARDENHILL RD - END 18193-8654-8654
18-8776	18-8776	18193 GARDENHILL RD - END 18193-8776-8776
18-8898	18-8898	18193 GARDENHILL RD - END 18193-8898-8898
18-9020	18-9020	18193 GARDENHILL RD - END 18193-9020-9020
18-9142	18-9142	18193 GARDENHILL RD - END 18193-9142-9142
18-9264	18-9264	18193 GARDENHILL RD - END 18193-9264-9264
18-9386	18-9386	18193 GARDENHILL RD - END 18193-9386-9386
18-9508	18-9508	18193 GARDENHILL RD - END 18193-9508-9508
18-9630	18-9630	18193 GARDENHILL RD - END 18193-9630-9630
18-9752	18-9752	18193 GARDENHILL RD - END 18193-9752-9752
18-9874	18-9874	18193 GARDENHILL RD - END 18193-9874-9874
18-10000	18-10000	18193 GARDENHILL RD - END 18193-10000-10000

COUNTY TOTAL

AS OF JUNE 1971

QUEEN ANNES COUNTY

PAGE 1

CONTROL ROUTE SECTION NUMBER	DESCRIPTION OF CONTROL SECTION	MILEAGE
17-007S MD 19	MD0300 N OF CHURCH HILL - MD0019A IN CHURCH HILL	0.58
17-007S MD 19A	US0213 SW OF CHURCH HILL - MD0019 IN CHURCH HILL	0.49
17-010S MD313	MD544 - K&QA COUNTY LINE	2.29
17-014S MD303	QA&T COUNTY LINE IN QUEEN ANNE - MD404	0.42
17-015S MD309	QA&T COUNTY LINE - NEIGHBORS ROAD AT STARR	5.24
17-016S MD 18C	MD456B S OF QUEENSTOWN - US213 IN CENTREVILLE	6.88
17-017S MD 18C	US50 EAST OF KENT NARROWS - MD456B S OF QUEENSTOWN	5.65
17-018S MD 18B	US50 AT CHESTER - US50 WEST SIDE OF KENT NARROWS	2.54
17-019S MD 18A	BEGIN SRC MAINT AT LOVE POINT - US50 WEST OF CHESTER	4.89
17-020S MD 19	MD0019A IN CHURCH HILL - MD0313 AT ENGLSIDE	7.62
17-022S MD802	MD8 - MD8 AT NORMANS	1.03
17-023S MD 8	OLD MATAPEAKE FERRY RD - MD 759C	2.08
17-024S MD290	MD300 AT DUDLEY CORNERS - K&QA COUNTY LINE	4.83
17-025S MD302	US301 - MD313 IN BARCLAY	3.49
17-026S MD302	MD313 IN BARCLAY - CO&QA COUNTY LINE	4.29
17-027S MD309	NEIGHBORS ROAD AT STARR - US213	3.97
17-029S MD304	SE CI/L CENTREVILLE - MD0481 RUTHSBURG RD	6.07
17-030S MD305	US213 IN CENTREVILLE - END SRC MAINT AT HOPE	5.15
17-031S MD404	US50 - QA&T COUNTY LINE	1.40
17-032S MD405	MD 304 - MD 19 NEAR CHURCH HILL	8.67
17-033S MD456A	US50 - MD18C IN QUEENSTOWN	1.21
17-033S MD456B	MD18C - MD456A IN QUEENSTOWN	0.70
17-034S MD481	MD309 - MD304 AT RUTHSBURG	5.14
17-035S MD544	US213 S OF CHESTERTOWN - MD290 SOUTH OF CRUMPTON	7.04

LINE	SECTION NUMBER	DESCRIPTION OF CENTER SECTION	DATE OF JUNE 1971
1.00	17-0100	100000 OF CHURCH HILL - BOODIA 1 - CHURCH HILL	
1.01	17-0101	100010 SW OF CHURCH HILL - 100010 IN CHURCH HILL	
1.02	17-0102	100020 HILL - 100020 COUNTY LINE	
1.03	17-0103	100030 EAST COUNTY LINE IN QUEEN ANNE - 100030	
1.04	17-0104	100040 EAST COUNTY LINE - NEIGHBORING ROAD AT STAR	
1.05	17-0105	100050 E OF QUEENSTOWN - 100050 IN QUEENSTOWN	
1.06	17-0106	100060 EAST OF WEST HARBOR - 100060 N OF QUEENSTOWN	
1.07	17-0107	100070 AT CHESTER - 100070 WEST RING OF WEST HARBOR	
1.08	17-0108	100080 S.W. CORNER AT LOVE POINT - 100080 WEST OF CHESTER	
1.09	17-0109	100090 IN CHURCH HILL - 100090 AT QUEENSTOWN	
1.10	17-0110	100100 - 100100 AT HARBOR	
1.11	17-0111	100110 WATERBURY FERRY RD - 100110	
1.12	17-0112	100120 AT DUDLEY CORNERS - 100120 COUNTY LINE	
1.13	17-0113	100130 - 100130 IN BARCLAY	
1.14	17-0114	100140 IN BARCLAY - 100140 COUNTY LINE	
1.15	17-0115	100150 NEIGHBORING ROAD AT STAR - 100150	
1.16	17-0116	100160 IN CENTREVILLE - 100160 OUTSHORE RD	
1.17	17-0117	100170 IN CENTREVILLE - 100170 S.W. CORNER AT LOVE	
1.18	17-0118	100180 - 100180 COUNTY LINE	
1.19	17-0119	100190 SW - ON 100190 CHURCH HILL	
1.20	17-0120	100200 - 100200 IN QUEENSTOWN	
1.21	17-0121	100210 - 100210 QUEENSTOWN	
1.22	17-0122	100220 - 100220 AT HARBOR	
1.23	17-0123	100230 E OF CHESTER - 100230 SOUTH OF QUEENSTOWN	

CONTROL ROUTE SECTION NUMBER	DESCRIPTION OF CONTROL SECTION	MILEAGE
17-036S MD544	MD290 SOUTH OF CRUMPTON - US301	2.32
17-037S MD552	BEG SRC MAINT AT DOMINION - US 50 AT CHESTER	2.29
17-038S MD662	MD404 AT WYE MILLS - US50	0.82
17-044S MD304	CD0142 SPIDER WEB RD - NW CI/L CENTREVILLE	2.44
17-045S MD759B	ROAD END - MD 18A AT STEVENSVILLE	0.37
17-045S MD759C	MD8 - ROAD END SOUTH OF US50	0.24
17-046S MD836A	US213 - US213 NORTH OF CENTREVILLE	0.17
17-047S MD 8	ROAD END AT ROMANCOKE - OLD MATAPEAKE FERRY RD	5.77
17-048S MD 19	US0213 N OF CHURCH HILL - MD0300 N OF CHURCH HILL	0.47
17-049S MD304	MD0481 RUTHSBURG RD - CAROLINE CO/L	4.76
17-050S MD837	MD300 - MD 313 IN SUDLERSVILLE	0.12
17-051S MD838	WYE NARROWS BRIDGE AT WYE ISLAND	0.13
17-054S MD 8 TLL	MD 759C - MD 759B	0.46

COUNTY TOTAL 112.03

CONTROL ROUTE SECTION NUMBER	DESCRIPTION OF CONTROL SECTION	MILEAGE
18-007S MD863	BAUER RD - RD END/W OF MD5 SE OF ST MARYS CITY/	0.06
18-007S MD863B	MD5 NORTH OF RIDGE - ROAD END	0.36
18-011S MD246	MD 235 - PATUXENT NAVAL STATION	0.24
18-012S MD 5	CO0409 SCOTLAND BEACH RD - MD0235 THREE NOTCH RD	3.96
18-013S MD 5	BEG ST MAINT AT POINT LOOKOUT - CO0409 SCOTLAND BEACH RD	2.96
18-014S MD 6	MD5 AT NEW MARKET - MD235 AT TURNER	8.43
18-015S MD868A	MD236 - RD END/EAST SIDE MD236 NORTH OF MD234	0.07
18-015S MD868B	OLD SECTION MD234 N OF COFFEE HILL	0.47
18-015S MD868C	OLD SECTION MD234 S OF COFFEE HILL	0.26
18-015S MD868D	MD234 - ROAD END SOUTH OF COFFEE HILL	0.25
18-015S MD868E	MD234 - ROAD END/S SIDE MD234 E OF BRENT DAVIS	0.17
18-016S MD238	MD234 AT CHAPTICO - MD5 AT HELEN & SPUR - MD5	3.82
18-017S MD235	MD 712 @ HERMANVILLE - MD 246 @ LEXINGTON PARK	2.09
18-018S MD860	MD235 SOUTHEAST OF LEXINGTON PARK - MD235 SOUTHEAST OF LEXINGTON PARK	1.36
18-019S MD236	RYCEVILLE RD - MD5 @ NEW MARKET	3.65
18-020S MD236	MD234 @ BUDDS CREEK - RYCEVILLE RD	2.63
18-021S MD868F	ROAD END WEST OF MD238 @ CHAPTICO - MD234	0.57
18-023S MD238	MD242 AT MILESTOWN - MD234 AT CHAPTICO	7.25
18-024S MD239	BEG SRC MAINT @ BUSHWOOD WHARF - MD242	1.64
18-026S MD242	MD234 @ CLEMENTS - MD5 AT MORGANZA	4.01
18-027S MD242	MD470 S OF DYNARD - MD234 @ CLEMENTS	1.93
18-028S MD242	BEACH RD IN COLTON - MD470 S OF DYNARD	7.00
18-029S MD243	RD END E OF CO0165 - MD0943	4.49
18-029S MD943	MD0243 COMPTON RD - MD0005 WALDORF LEONARDTOWN RD	0.18

CONTROL ROUTE SECTION NUMBER	DESCRIPTION OF CONTROL SECTION	MILEAGE
18-030S MD244	MD5 SE OF LEONARDTOWN - MD249 SOUTH OF VALLEY LEE	10.55
18-031S MD244	MD249 SOUTH OF VALLEY LEE - END SRC MAINT	2.89
18-032S MD245	MD5 IN LEONARDTOWN - MD235 AT HOLLYWOOD	5.36
18-033S MD245	MD235 AT HOLLYWOOD - END SRC MAINT	2.30
18-034S MD247	MD5 AT LOVEVILLE - ALBERTWOOD RD NEAR OAKVILLE	2.94
18-035S MD861A	MD249 - MD249/WEST SIDE MD249&SOUTH OF MD244	0.28
18-035S MD861B	MD249 - MD249/WEST SIDE MD249 AT TALL TIMBERS/	0.51
18-035S MD861C	MD249 - MD249/E SIDE MD249 S OF TALL TIMBERS/	0.35
18-035S MD861D	ROAD END - ROAD END WITH CONNECTION TO MD249	0.28
18-036S MD249	BEG SRC MAINT @ ST GEORGES ISLAND - MD498 @ PINEY POINT	2.43
18-037S MD252	BEG SRC MAINT @ POTOMAC - MD5 @ RIDGE	1.72
18-038S MD326	ROAD END @ BRETON BAY - MD5 IN LEONARDTOWN	0.32
18-042S MD470	MD242 NORTH OF AVENUE - MD242 SOUTH OF DYNARD	3.78
18-044S MD471	MD5 - END SRC MAINT AT JARBOESVILLE RUN	1.02
18-045S MD472	MD235 AT OAKVILLE - END SRC MAINT AT SANDGATES	2.59
18-046S MD498	BEG SRC MAINT - MD249 @ PINEY POINT	0.96
18-048S MD520	BEG SRC MAINT @ WHITES NECK POINT - MD239	2.64
18-049S MD574	MD235 - END SRC MAINT AT CLARKS LANDING	1.34
18-050S MD584	MD5 - MD5 AT ST MARYS CITY	0.41
18-052S MD712	MD235 AT HERMANVILLE - BACK GATE OF NAVAL AIR STATION	1.11
18-053S MD242	MD5 AT MORGANZA - SPUR AT MD5	0.10
18-054S MD489	MD5 AT PARK HALL - MD235	1.29
18-055S MD235	MD 5 @ RIDGE - MD 712 @ HERMANVILLE	9.90
18-056S MD249	MD498 @ PINEY POINT - MD5 @ CALLAWAY	7.44

AS OF JUNE 1971

ST. MARYS COUNTY

PAGE 3

CONTROL ROUTE
SECTION NUMBER

DESCRIPTION OF CONTROL SECTION

MILEAGE

18-057S MD 5

MD0235 THREE NOTCH RD - MD0584

6.26

18-061S MD243

MD0943 - MD0005 WALDORF LEONARDTOWN RD

0.17

COUNTY TOTAL 126.79

SECTION NUMBER

DESCRIPTION OF VOTING SECTION

18-0577 RD 2

HOODS THREE NOTCH RD - HOODS

18-0612 HOODS

HOODS - HOODS WILSON FORWARDING RD

COUNTY TOTAL

CONTROL ROUTE SECTION NUMBER	DESCRIPTION OF CONTROL SECTION	MILEAGE
19-001S MD675	PRINCE WILLIAM ST IN PRINCESS ANNE - US 13 N OF PRINCESS ANNE	1.88
19-002S MD675	US 13 S OF PRINCESS ANNE - PRINCE WILLIAM ST IN PRINCESS ANNE	1.51
19-003S MD675A	S&WD COUNTY LINE @ POCOMOKE CITY - MD364	0.32
19-006S MD357	END SRC MAINT SOUTHEAST OF MARION - BEGIN SRC MAINT NORTHWEST OF MARION	1.57
19-007S MD358	N LIMITS OF CRISFIELD - C00128 AHEAD END SRC MAINT	0.76
19-009S MD358	MD380 AT LAWSONIA - S LIMITS OF CRISFIELD	0.56
19-011S MD360	BEGIN SRC MAINT SOUTH OF SACKERTOWN - MD358 NORTHWEST OF LAWSONIA	0.68
19-012S MD361	BEGIN SRC MAINT WEST OF UPPER FAIRMOUNT - MD413 SOUTH OF WESTOVER	5.62
19-013S MD362	BEGIN SRC MAINT @ BOBTOWN RD - MD675 NORTH OF PRINCESS ANNE	6.23
19-014S MD363	MD627 S OF VENTON - END SRC MAINT @ MANSION AVE	5.23
19-015S MD363	RILEY ROBERTS RD AT DAMES QUARTER - MD627 S OF VENTON	6.33
19-016S MD363	RD END AT DEAL IS - RILEY ROBERTS RD AT DAMES QUARTER	6.76
19-017S MD364	MD675A WEST OF POCOMOKE CITY - S&WD COUNTY LINE	2.81
19-018S MD380	BEGIN SRC MAINT @ APE HOLE RD - EAST LIMITS CRISFIELD	1.56
19-019S MD388	MD675 IN PRINCESS ANNE - END SRC MAINT	2.38
19-020S MD667	OLD WESTOVER-MARION RD @ HUDSON CORNER - US13 NW OF POCOMOKE CITY	7.22
19-021S MD460	BEG SRC MAINT AT NORTH LIMITS CRISFIELD - MD413	0.78
19-023S MD529	MD675 N OF PRINCESS ANNE - US13 NEAR LORETTO	2.59
19-025S MD598	SOUTH LMTS PRINCESS ANNE - MD675 IN PRINCESS ANNE	0.04
19-026S MD627	BEGIN SRC MAINT AT ORIOLE BACK RD - MD363	2.48
19-027S MD667	MD357 AT MARION - OLD WESTOVER-MARION RD @ HUDSON CORNER	3.84
19-028S MD667	MD413 AT WARD - MD357 AT MARION	3.78
19-029S MD667	EAST LIMITS CRISFIELD - MD413 AT WARD	2.77
19-032S MD673A	MD413 AT WESTOVER - US13	0.49

SECTION NUMBER	DESCRIPTION OF SECTION	CONTROL NUMBER
19-0015	BRIDGE MILLER ST IN PRINCESS ANNE - 19-0015	19-0015
19-0022	PRINCESS ANNE - 19-0022	19-0022
19-0023	PRINCESS ANNE - 19-0023	19-0023
19-0024	PRINCESS ANNE - 19-0024	19-0024
19-0025	PRINCESS ANNE - 19-0025	19-0025
19-0026	PRINCESS ANNE - 19-0026	19-0026
19-0027	PRINCESS ANNE - 19-0027	19-0027
19-0028	PRINCESS ANNE - 19-0028	19-0028
19-0029	PRINCESS ANNE - 19-0029	19-0029
19-0030	PRINCESS ANNE - 19-0030	19-0030
19-0031	PRINCESS ANNE - 19-0031	19-0031
19-0032	PRINCESS ANNE - 19-0032	19-0032
19-0033	PRINCESS ANNE - 19-0033	19-0033
19-0034	PRINCESS ANNE - 19-0034	19-0034
19-0035	PRINCESS ANNE - 19-0035	19-0035
19-0036	PRINCESS ANNE - 19-0036	19-0036
19-0037	PRINCESS ANNE - 19-0037	19-0037
19-0038	PRINCESS ANNE - 19-0038	19-0038
19-0039	PRINCESS ANNE - 19-0039	19-0039
19-0040	PRINCESS ANNE - 19-0040	19-0040
19-0041	PRINCESS ANNE - 19-0041	19-0041
19-0042	PRINCESS ANNE - 19-0042	19-0042
19-0043	PRINCESS ANNE - 19-0043	19-0043
19-0044	PRINCESS ANNE - 19-0044	19-0044
19-0045	PRINCESS ANNE - 19-0045	19-0045
19-0046	PRINCESS ANNE - 19-0046	19-0046
19-0047	PRINCESS ANNE - 19-0047	19-0047
19-0048	PRINCESS ANNE - 19-0048	19-0048
19-0049	PRINCESS ANNE - 19-0049	19-0049
19-0050	PRINCESS ANNE - 19-0050	19-0050
19-0051	PRINCESS ANNE - 19-0051	19-0051
19-0052	PRINCESS ANNE - 19-0052	19-0052
19-0053	PRINCESS ANNE - 19-0053	19-0053
19-0054	PRINCESS ANNE - 19-0054	19-0054
19-0055	PRINCESS ANNE - 19-0055	19-0055
19-0056	PRINCESS ANNE - 19-0056	19-0056
19-0057	PRINCESS ANNE - 19-0057	19-0057
19-0058	PRINCESS ANNE - 19-0058	19-0058
19-0059	PRINCESS ANNE - 19-0059	19-0059
19-0060	PRINCESS ANNE - 19-0060	19-0060
19-0061	PRINCESS ANNE - 19-0061	19-0061
19-0062	PRINCESS ANNE - 19-0062	19-0062
19-0063	PRINCESS ANNE - 19-0063	19-0063
19-0064	PRINCESS ANNE - 19-0064	19-0064
19-0065	PRINCESS ANNE - 19-0065	19-0065
19-0066	PRINCESS ANNE - 19-0066	19-0066
19-0067	PRINCESS ANNE - 19-0067	19-0067
19-0068	PRINCESS ANNE - 19-0068	19-0068
19-0069	PRINCESS ANNE - 19-0069	19-0069
19-0070	PRINCESS ANNE - 19-0070	19-0070
19-0071	PRINCESS ANNE - 19-0071	19-0071
19-0072	PRINCESS ANNE - 19-0072	19-0072
19-0073	PRINCESS ANNE - 19-0073	19-0073
19-0074	PRINCESS ANNE - 19-0074	19-0074
19-0075	PRINCESS ANNE - 19-0075	19-0075
19-0076	PRINCESS ANNE - 19-0076	19-0076
19-0077	PRINCESS ANNE - 19-0077	19-0077
19-0078	PRINCESS ANNE - 19-0078	19-0078
19-0079	PRINCESS ANNE - 19-0079	19-0079
19-0080	PRINCESS ANNE - 19-0080	19-0080
19-0081	PRINCESS ANNE - 19-0081	19-0081
19-0082	PRINCESS ANNE - 19-0082	19-0082
19-0083	PRINCESS ANNE - 19-0083	19-0083
19-0084	PRINCESS ANNE - 19-0084	19-0084
19-0085	PRINCESS ANNE - 19-0085	19-0085
19-0086	PRINCESS ANNE - 19-0086	19-0086
19-0087	PRINCESS ANNE - 19-0087	19-0087
19-0088	PRINCESS ANNE - 19-0088	19-0088
19-0089	PRINCESS ANNE - 19-0089	19-0089
19-0090	PRINCESS ANNE - 19-0090	19-0090
19-0091	PRINCESS ANNE - 19-0091	19-0091
19-0092	PRINCESS ANNE - 19-0092	19-0092
19-0093	PRINCESS ANNE - 19-0093	19-0093
19-0094	PRINCESS ANNE - 19-0094	19-0094
19-0095	PRINCESS ANNE - 19-0095	19-0095
19-0096	PRINCESS ANNE - 19-0096	19-0096
19-0097	PRINCESS ANNE - 19-0097	19-0097
19-0098	PRINCESS ANNE - 19-0098	19-0098
19-0099	PRINCESS ANNE - 19-0099	19-0099
19-0100	PRINCESS ANNE - 19-0100	19-0100

AS OF JUNE 1971

SOMERSET COUNTY

PAGE 2

CONTROL ROUTE
SECTION NUMBER

DESCRIPTION OF CONTROL SECTION

MILEAGE

19-0415 MD918

MD 675 - MARYLAND COLLEGE GROUNDS

0.22

COUNTY TOTAL 68.41

AS DE JUNE 1941

SUMMIT COUNTY

PAID

COUNTY ROUTE
SECTION NUMBER

WEST BRIDGE OF CENTRAL ST. CT. W.

HEAR

19-0412 ROAD

RD 675 - HARVARD COLLEGE BRIDGE

7.00

COUNTY TOTAL 67.00

CONTROL ROUTE SECTION NUMBER	DESCRIPTION OF CONTROL SECTION	MILEAGE
20-007S MD451	MD33 - MD33 NEAR MCDANIEL	1.75
20-007S MD451	MD33 NEAR MCDANIEL - MD451 @ TUNIS	0.39
20-008S MD 33	MD579 - MD370 AT BLOOMFIELD	10.26
20-009S MD 33	MD370 AT BLOOMFIELD - MD322 AT EASTON	1.73
20-009S MD322	MD0033 EASTON CLAIBORNE RD - MD0565B WASHINGTON ST	0.51
20-010S MD565A	MD0322 BAY ST BEG SRC MAINT - MD0033 IN EASTON	1.41
20-011S MD303	MD404 ALT. AT MOORES CORNER - QA&T COUNTY LINE IN QUEEN ANNE	0.12
20-012S MD303	MD309 NORTHEAST OF CORDOVA - MD404 ALT. AT MOORES CORNER	3.64
20-013S MD329	MD33 WEST OF NEWCOMB - MD33 AT KIRKHAM	3.55
20-016S MD565A	MD0322 IN EASTON - MD0333 IN EASTON	1.29
20-017S MD333	ROAD END IN OXFORD - MD565/S WASH ST/ IN EASTON	9.96
20-018S MD334	RD END E OF TRED AVON RIVER	0.80
20-019S MD370	MD33 AT BLOOMFIELD - END SRC MAINT.	1.58
20-020S MD404	QA&T COUNTY LINE - US50	1.07
20-021S MD404AL	MD404 WEST OF QUEEN ANNE - CO&T COUNTY LINE	1.83
20-022S MD840A	MD33 WEST OF MC DANIEL EASTERLY - ROAD END	0.26
20-022S MD840B	MACKS LANE AT MC DANIEL EASTERLY - ROAD END	0.09
20-022S MD840C	MD33 - MD33 AT SHERWOOD	0.44
20-023S MD518	MD404 ALT. IN QUEEN ANNE - END SRC MAINT. IN QUEEN ANNES COUNTY	0.08
20-024S MD565	US0050 OCEAN GATEWAY AT TRAPPE - US0050 OCEAN GATEWAY EBL	5.90
20-025S MD841	MD579 SOUTH OF BOZMAN - END SRC MAINT.	0.17
20-026S MD565A	MD0333 IN EASTON - MU0300 EARLE AVE END SRC MAINT	0.34
20-027S MD662A	US50 N OF SKIPTON - MD404 @ WYE MILLS	3.02
20-027S MD662B	US50 S OF SKIPTON - US50 N OF SKIPTON	2.18

SECTION NUMBER	DESCRIPTION OF CONTAIN SECTION	TALBOT COUNTY	23 THE TOWN
50-0078	MOSS - NEAR MOONVILLE		
50-0079	MOSS NEAR MCANIEL - ROAD 2 TOWNS		
50-0080	MOSS - ROAD AT BLOOMFIELD		
50-0081	MOSS AT BLOOMFIELD - ROAD AT EAST		
50-0082	MOSS EAST CLAIRBORNE RD - MOSS AND WASHINGTON		
50-0100	MOSS - PAY AT 200 2ND WALK - MOSS IN EAST		
50-0110	MOSS APT. AT MOSS CORNER - TALBOT COUNTY LINE		
50-0120	MOSS NORTHWEST OF CORNER - ROAD APT. AT MOSS CORNER		
50-0130	MOSS WEST OF WOODS - MOSS AT WILKINSON		
50-0140	MOSS IN EAST - MOSS IN EAST		
50-0150	MOSS END IN ROAD - MOSS WAS IN EAST		
50-0180	MOSS END OF TRIP AND RIVER		
50-0190	MOSS AT BLOOMFIELD - END 2ND WALK		
50-0200	TALBOT COUNTY LINE - ROAD		
50-0210	MOSS WEST OF QUEEN ANNE - TALBOT COUNTY LINE		
50-0220	MOSS WEST OF MC DANIEL EASTLY - ROAD 2		
50-0230	MOSS LAKE AT MC DANIEL EASTLY - ROAD 2		
50-0240	MOSS - ROAD AT WILKINSON		
50-0250	MOSS APT. IN QUEEN ANNE - END 2ND WALK IN QUEEN ANNE COUNTY		
50-0260	MOSS OCEAN GATEWAY AT BRIDGE - ROAD 2		
50-0270	MOSS SOUTH OF BRIDGE - END 2ND WALK		
50-0280	MOSS IN EAST - MOSS PART NW END		
50-0290	MOSS OF SECTION - ROAD 2 WALK		
50-0300	MOSS 2 OF SECTION - ROAD 2 WALK		

CONTROL ROUTE SECTION NUMBER	DESCRIPTION OF CONTROL SECTION	MILEAGE
20-027S MD662C	US50 N OF EASTON - US50 S OF SKIPTON	4.72
20-028S MD 33	BEGIN SRC MAINT SOUTH OF TILGHMAN - MD579	10.99
20-029S MD579	BEG SRC SOUTH OF NEAVITT - MD33	7.53
20-030S MD842	MD331 - ROAD END AT CHOPTANK RIVER	0.09
20-031S MD309	US50 NORTH OF EASTON - QA&T COUNTY LINE	9.56
20-032S MD 33	MD322 AT EASTON - US50 NORTH OF EASTON	2.05
20-033S MD322	MD0333 OXFORD EASTON RD - MD0033 EASTON CLAIBORNE RD	1.39
20-035S MD322	US0050 OCEAN GATEWAY - MD0333 OXFORD EASTON RD	1.59
	COUNTY TOTAL	90.29

SECTION NUMBER	CONTROL NUMBER	DESCRIPTION OF CONTROL SECTION
50-0352 MD/33	50-0352 MD/33	ROAD AT EASTON - 0352 S OF SKIPTON
50-0352 MD/34	50-0352 MD/34	BEFORE SRC PAINT SOUTH OF TIRHMAN - 0352
50-0352 MD/35	50-0352 MD/35	BEFORE SRC SOUTH OF KEAVITT - 0352
50-0352 MD/36	50-0352 MD/36	0352 - ROAD END AT CHOPTANK RIVER
50-0352 MD/37	50-0352 MD/37	0352 NORTH OF EASTON - GREAT COUNTRY (11)
50-0352 MD/38	50-0352 MD/38	0352 AT EASTON - 0352 NORTH OF EASTON
50-0352 MD/39	50-0352 MD/39	0352 OXFORD EASTON RD - 0352 EASTON
50-0352 MD/40	50-0352 MD/40	0352 OXFORD GATEWAY - 0352 OXFORD EASTON RD

COUNTY TOTAL

50.00

AS OF JUNE 1971

WASHINGTON COUNTY

PAGE 1

CONTROL SECTION	ROUTE NUMBER	DESCRIPTION OF CONTROL SECTION	MILEAGE
21-004S	MD144A	US40 W OF WOODMONT RD - US522 OVERPASS	3.47
21-005S	MD144A	US522 OVERPASS - TERRACE STREET IN HANCOCK	1.13
21-006S	MD144A	TERRACE STREET IN HANCOCK - I70 EAST OF HANCOCK	1.18
21-013S	MD144	US40 E OF HUYETTS CROSSROADS - W LMTS HAGERSTOWN (END SECTION 1)	1.93
21-021S	MD805A	MD60 W OF LEITERSBURG - MD60 N OF LEITERSBURG	0.95
21-021S	MD805B	ROCKY FORGE RD - ROAD END NEAR PENNA STATE LINE	0.14
21-023S	MD180	US340 N OF SANDY HOOK BR - US340	1.48
21-027S	MD845A	MD34 - MD34 AT KEEDYSVILLE & SPUR - ROAD END	1.25
21-027S	MD845B	MD34 S OF KEEDYSVILLE - ROAD END	0.13
21-029S	MD 56	ERNSTVILLE RD AT BIG POOL - MD 68	7.90
21-030S	MD 57	US40 AT ST PAULS CHURCH - PENNA STATE LINE	4.92
21-031S	MD 58	MD 63 AT CEARFOSS - END SRC MAINT IN HAGERSTOWN	3.49
21-033S	MD 62	MD804B @ CHEWSVILLE - MD60 @ LEITERSBURG	3.94
21-034S	MD843	RD END N OF I-81 - S LIMITS OF WILLIAMSPORT	0.23
21-034S	MD843D	MD63 - ROAD END SOUTH OF I-81	0.16
21-035S	MD804A	MD64 AT CAVETOWN - MD66	0.33
21-035S	MD804B	MD64 - MD64 AT CHEWSVILLE	0.98
21-036S	MD847A	S OF MD846C @ RINGGOLD - MD64 NEAR PENNA LINE	0.73
21-036S	MD847B	MD64 S OF RINGGOLD - MD418 AT RINGGOLD	0.56
21-036S	MD847C	MD64 S OF RINGGOLD - MD64	0.45
21-036S	MD847D	WELTY CHURCH ROAD NORTHERLY - ROAD END	0.14
21-036S	MD847E	MD64 N OF SMITHSBURG - MD64	0.27
21-037S	MD 65	MD68 @ LAPPANS - SOUTH LIMTS HAGERSTOWN	5.00
21-038S	MD 65	MD34 @ SHARPSBURG - MD68 @ LAPPANS	6.73

CONTROL ROUTE SECTION NUMBER	DESCRIPTION OF CONTROL SECTION	MILEAGE
21-039S MD910A	ROAD END - ROAD END WITH BLACK ROCK RD TO MD66	0.31
21-039S MD910B	MD 66 NORTH OF I-70 - RD END NEAR BEAVER CREEK FISH HATCHERY	0.15
21-039S MD910C	ROAD END - ROAD END WITH SPUR TO MD 66 N OF I-70	0.20
21-040S MD 66	US40 ALT @ BOONSBORO - US 40 @ WAGNERS CROSSROADS	4.30
21-041S MD858A	US40ALT SOUTH OF BOONSBORO - ROAD END	0.07
21-041S MD858B	MD67 SOUTH OF US40ALT - ROAD END	0.25
21-041S MD858C	ROAD END S OF KING RD - ROAD END N OF NETZ RD	1.06
21-041S MD858D	MD67 N OF MARBLE QUARRY RD - MD67 AT RENO MONU RD	1.11
21-041S MD858E	ROAD END SOUTH OF LOCUST GROVE - ROAD END NORTH OF PARK HALL ROAD	1.12
21-041S MD858F	MD67 - MD67 S OF LOCUST GROVE	1.02
21-041S MD858G	MD67 N OF GAPLAND - ROAD END	0.58
21-041S MD858H	MD67 AT GAPLAND - MD67 N OF GAPLAND & SPUR-RD END	0.65
21-041S MD858I	RD/END NORTHERLY - MD67	0.16
21-042S MD 68	MD632 - US40 ALT NORTH OF BOONSBORO	8.10
21-042S MD881	ROAD END EAST OF I-81 - MD68	1.28
21-043S MD844	MD66 AT CAVETOWN - ROAD END E OF WOLFVILLE RD	1.12
21-044S MD 81	F&W COUNTY LINE - END SRC MAINT AT FT RITCHIE	2.05
21-046S MD843A	RD END @ N LIMITS OF WILLIAMSPORT - ROAD END S OF WM RR	0.71
21-046S MD843B	RD END N SIDE OF WM R R - RD END S OF I-70	1.12
21-046S MD843C	RD END @ HUYETTS CROSSROAD - RD END N OF US40	0.62
21-047S MD846A	MD805A AT LEITERSBURG - MD418 EAST OF LEITERSBURG	0.29
21-047S MD846B	OLD SEC MD418@RINGGOLD W/SPUR TO MD418	0.14
21-050S MD494	MD57 - MD63 AT CEARFOSS	6.04
21-052S MD615	WESTERLY CONNECTION TO I-70 - PENNA ST LINE	2.50

SECTION NUMBER	CONTROL POINT	DESCRIPTION OF CONTROL SECTION	DATE
51-0422	RD 10	EASTLY CONNECTION TO I-10 - POINT AT LINE	7-10
51-0423	RD 10	RD 10 - RD 10 AT CROSSING	7-10
51-0424	RD 10	RD 10 SEE POINTS IN GOOD WASHIN TO ROAD	7-10
51-0425	RD 10	RD 10 AT LITTLE ROCK - POINT EAST OF LITTLE ROCK	7-10
51-0426	RD 10	RD 10 - HWY 10 CROSSING - RD 10 IN DE USE	7-10
51-0427	RD 10	RD 10 END N SIDE OF W. R. - RD 10 END 2 OF I-10	7-10
51-0428	RD 10	RD 10 END S IN LIMITS OF WIL TRANSPORT - ROAD END 2 OF	7-10
51-0429	RD 10	RD 10 COUNTY LINE - END SEC POINT AT RT 10	7-10
51-0430	RD 10	RD 10 AT CAVETOWN - ROAD END 4 OF HWY 10	7-10
51-0431	RD 10	RD 10 END EAST OF I-10 - ROAD	7-10
51-0432	RD 10	RD 10 - USED ALL WIDTH OF BOUNDARY	7-10
51-0433	RD 10	ROAD END NORTHERLY - RD 10	7-10
51-0434	RD 10	RD 10 AT CARLAND - HWY 10 OF CARLAND 2 SP. R. - RD	7-10
51-0435	RD 10	RD 10 N OF CARLAND - ROAD END	7-10
51-0436	RD 10	RD 10 - HWY 10 OF LUGUST GROVE	7-10
51-0437	RD 10	RD 10 END SOUTH OF LUGUST GROVE - ROAD END POINT	7-10
51-0438	RD 10	RD 10 N OF MARBLE QUARRY RD - RD 10 AT RENO HIGH RD	7-10
51-0439	RD 10	RD 10 END 2 OF KING RD - ROAD END N OF KING RD	7-10
51-0440	RD 10	RD 10 SOUTH OF ROAD END - ROAD END	7-10
51-0441	RD 10	RD 10 SOUTH OF BOUNDARY - ROAD END	7-10
51-0442	RD 10	RD 10 AND 2 BOUNDARY - US 40 2 WIGGINS CROSSING	7-10
51-0443	RD 10	RD 10 END - ROAD END WITH SPUR TO RD 10 OF I-10	7-10
51-0444	RD 10	RD 10 END N SIDE OF I-10 - RD 10 END NEAR BEAVER CREEK	7-10
51-0445	RD 10	RD 10 END - ROAD END WITH BLACK ROCK TO I-10	7-10

WASHINGTON COUNTY

22 OF JUNE 1941

CONTROL ROUTE SECTION NUMBER	DESCRIPTION OF CONTROL SECTION	MILEAGE
21-056S MD848	RD/END N OF I-70 - MD632	0.14
21-061S MD735	US522/EAST APPROACH/ - END SRC MAINT IN HANCOCK	0.09
21-063S MD 63	MD58 AT CEARFOSS - PENNA STATE LINE	1.58
21-064S MD846C	MD418 @ RINGGOLD - CEMETERY LANE	0.40
21-065S MD 68	S LIMITS CLEAR SPRING - N LIMITS WILLIAMSPORT	7.12
21-066S MD491	MD64 EAST OF SMITHSBURG - F&W COUNTY LINE	4.78
21-067S MD 64	EAST LIMITS HAGERSTOWN - MD77 SE OF SMITHSBURG	7.48
21-070S MD 34	BEG POTOMAC RIVER BRIDGE - US40ALT IN BOONSBORO	10.04
21-072S MD741	US40ALT SOUTH OF FUNKSTOWN - ROAD END	0.10
21-073S MD767	MD62 NORTH OF CHEWSVILLE - BEARDS CHURCH ROAD	0.21
21-074S MD418	MD60 AT LEITHERSBURG - MD64 AT RINGGOLD	2.81
21-075S MD418	MD64 AT RINGGOLD - PENNA STATE LINE	1.88
21-076S MD 64	MD77 SE OF SMITHSBURG - PENNA STATE LINE	5.33
21-077S MD 66	MD 64 @ CAVETOWN - MD 64 NORTH OF SMITHSBURG	1.86
21-078S MD632	MD63 AT DOWNSVILLE - END SRC MAINT IN HAGERSTOWN	6.68
21-079S MD 77	MD64 SE OF SMITHSBURG - F&W COUNTY LINE	3.10
21-080S MD 63	NORTH LIMITS WILLIAMSPORT - MD58 AT CEARFOSS	7.24
21-081S MD615	BEG SRC MAINT - WESTERLY CONNECTION TO I-70	1.85
21-084S MD 67	MD858I N OF WEAVERTON - US40ALT S OF BOONSBORO	12.31
21-094S MD878	OLD SECTION MD58 AT INTERCHANGE OF I-81	0.11
21-095S MD340	US0340 - C00626 SANDY HOOK RD	0.09
21-096S MD 67	US340 - MD858I N OF WEAVERTON	0.23
21-097S MD 63	MD65 N OF TILGHMANTOWN - NORTH LIMITS WILLIAMSPORT	6.77
21-098S MD 68	I-81 S OF WILLIAMSPORT - MD632	2.20

SECTION NUMBER	DESCRIPTION OF CONTACT SECTION	WASHINGTON COUNTY	PAGE NO.
51-088 MO 88	1-TI 2 OF WILKINSON - MASS		2-10
51-085 MO 85	WILKINSON		2-11
51-082 MO 82	WILKINSON - NORTH LIMITS		2-12
51-089 MO 89	18940 - 18951 N. IN WILKINSON		2-13
51-092 MO 92	18950 - CROSS - SANDY HOOK RD		2-14
51-094 MO 94	OLD SECTION 1895 AT INTERCHANGE OF I-81		2-15
51-095 MO 95	18951 N. OF WILKINSON - 18952 N. OF WILKINSON		2-16
51-081 MO 81	REC SRG MANT - WESTERN CONNECTION TO I-70		2-17
51-083 MO 83	NORTH LIMITS WILKINSON - MASS AT BEARHOLE		2-18
51-079 MO 79	ROAD SE OF SMITHS BR - FEM COUNTY LINE		2-19
51-084 MO 84	ROAD AT DUNSMITH - END SRG MANT IN WILKINSON		2-20
51-073 MO 73	RD 64 - CAVES - 50 SA NORTH OF SMITHS BR		2-21
51-076 MO 76	RD 71 SE OF SMITHS BR - PENNA STATE LINE		2-22
51-075 MO 75	ROAD AT RINGOLD - PENNA STATE LINE		2-23
51-074 MO 74	ROAD AT LEITCHESBURG - MASS AT RINGOLD		2-24
51-072 MO 72	ROAD NORTH OF CHEWVILLE - BEARHOLE CHURCH ROAD		2-25
1-072 MO 72	ROADSOUTH OF WILKINSON - ROAD END		2-26
51-070 MO 70	REC BOUNDARY RIVER BRIDGE - ROAD AT WILKINSON		2-27
51-071 MO 71	EAST LIMITS WILKINSON - WY 26 OF WY 28 RD		2-28
51-067 MO 67	ROAD EAST OF SMITHS BR - FEM COUNTY LINE		2-29
51-065 MO 65	A LIMITS CLEAR SPRING - N. LIMITS WILKINSON		2-30
51-064 MO 64	ROAD - RINGOLD - CENTURY LANE		2-31
51-063 MO 63	ROAD AT BEARHOLE - PENNA STATE LINE		2-32
51-062 MO 62	USSEVEST APPROACH - END SRG MANT IN WILKINSON		2-33
51-058 MO 58	ROAD - UP I-70 - MASS		2-34

AS OF JUNE 1971

WASHINGTON COUNTY

PAGE 4

CONTROL ROUTE SECTION NUMBER	DESCRIPTION OF CONTROL SECTION	MILEAGE
21-099S MD 68	N LIMITS WILLIAMSPORT - I-81 S OF WILLIAMSPORT	0.17
21-117S MD894	MD144A NORTHERLY - ROAD END IN HANCOCK	0.64
21-119S MD 56	US 40 - ERNSTVILLE RD AT BIG POOL	1.66
21-130S MD 66	US 40 @ WAGNERS CROSSROADS - MD 64 @ CAVETOWN	6.11
21-131S MD911	ROAD END NEAR WILLIAMSPORT - END SRC MAINT AT MOSBY DRIVE	0.79

COUNTY TOTAL 176.21

SECTION NUMBER

DESCRIPTION OF SECTION

51-0095 RD 28

1/4 SECTION 12 T12N R12E S12E

51-1175 RD 24

RD 24 NORTHERLY - ROAD END IN HANCOCK

51-1195 RD 26

RD 26 - KNIGHTS RD AT RD END

51-1205 RD 26

RD 26 - WAGNER TRUSSARD - RD 26 - CANTON

51-1415 RD 21

RD 21 NEAR WILLIAMSPORT - END 2ND 1/4

BUSSY DRIVE

COUNTY TOTAL

CONTROL ROUTE SECTION NUMBER	DESCRIPTION OF CONTROL SECTION	MILEAGE
22-003S MD675B	US13 - DELAWARE ST LINE WITH SPUR TO ROAD END	2.21
22-011S MD346	EAST LIMITS SALISBURY - MD353 IN PITTSVILLE	9.03
22-012S MD346	MD353 IN PITTSVILLE - WI&WD COUNTY LINE	5.09
22-016S MD347	MD349 SOUTH OF QUANTICO - US50 EAST OF HEBRON	6.92
22-017S MD348	MD313 IN SHARPTOWN - DELAWARE STATE LINE	1.73
22-019S MD349	MD347 S OF QUANTICO - W LMTS OF SALISBURY	7.07
22-020S MD349	TYASKIN ROAD - MD347 S OF QUANTICO	9.10
22-021S MD349	BEG SRC MAINT @ JONES CREEK - TYASKIN ROAD	6.04
22-022S MD350	EAST LIMITS SALISBURY - AIRPORT RD	3.16
22-023S MD350	AIRPORT RD - MD354 AT POWELLVILLE	8.46
22-026S MD352	CAPITOLA AND WHITEHAVEN ROADS - MD349	6.61
22-027S MD353	MD346 IN PITTSVILLE - DELAWARE STATE LINE	4.60
22-028S MD354	WI&WD COUNTY LINE - MD346 IN WILLARDS	7.34
22-029S MD352	MD349 @ COXS CORNER - CAPITOLA AND WHITEHAVEN ROADS	3.46
22-030S MD 54	DELAWARE LINE AND MANSON WALLER ROAD - BEG SRC MAINT W OF MELSON LINE ROAD	1.33
22-031S MD 54	MD313 AT MARDELA SPRINGS - DELAWARE LINE AND MANSON WALLER ROAD	3.29
22-037S MD529	BEGIN SRC MAINT IN FRUITLAND - SOUTH LIMITS OF SALISBURY	2.40
22-038S MD670	MD347 IN HEBRON - US50	1.47
22-045S MD374	MD354 - WI&WD COUNTY LINE	1.28
22-046S MD 54	BEG SRC MAINT W OF MELSON LINE ROAD - MD353	4.84
22-047S MD815	MD349 - MD349 W OF SALISBURY	0.84
22-053S MD991	WICOMICO RIVER BRIDGE ON W MAIN ST	0.02
	COUNTY TOTAL	96.29

AS OF JUNE 1971

WORCESTER COUNTY

PAGE 1

CONTROL ROUTE SECTION NUMBER	DESCRIPTION OF CONTROL SECTION	MILEAGE
23-002S MD675A	MD250A IN POCOMOKE CITY - S&WD COUNTY LINE @ POCOMOKE CITY	1.56
23-003S MD675A	US 13 - MD250A IN POCOMOKE CITY	0.39
23-004S MD346	US50 SOUTHEAST OF ST MARTIN - MD 818	2.21
23-005S MD346	MD 818 - US 50 NORTHEAST OF BERLIN	1.38
23-009S MD818	US113 AT SOUTH LIMITS BERLIN - US113 N OF BERLIN	2.62
23-013S MD 12	SOUTH LIMITS SNOW HILL - US113 IN SNOW HILL	0.97
23-014S MD709	ROAD END - ROAD END WITH CONNECTION TO MD12	0.26
23-015S MD 12	VIRGINIA STATE LINE - MD366 AT STOCKTON	3.31
23-016S MD250A	MD675A @ POCOMOKE CITY - US13 AT POCOMOKE CITY	0.23
23-017S MD354	MD12 NORTHWEST OF SNOW HILL - WI&WD COUNTY LINE	7.64
23-018S MD364	S&WD COUNTY LINE - END SRC MAINT	2.72
23-019S MD365	US113 IN SNOW HILL - END SRC MAINT @ PUB LANDNG	6.29
23-020S MD703	ROAD END - MD366 EAST OF GOODWILL	0.08
23-021S MD366	MD12 AT STOCKTON - GEORGES ISLAND LANDING	2.86
23-022S MD367	BEG SRC MAINT W OF US113 - DELAWARE STATE LINE	2.62
23-023S MD368	BEG SRC MAINT - MD367 NEAR BISHOPVILLE	0.30
23-025S MD371	BEGIN SRC MAINT - END SRC MAINT @ BROAD ST IN POCOMOKE CI	4.27
23-026S MD374	WI&WD COUNTY LINE - MD818/MAIN ST/ IN BERLIN	8.70
23-027S MD705	MD376 - MD376 SOUTHEAST OF BERLIN	0.22
23-028S MD377	MD376/BAY ST/ - MD346	0.78
23-029S MD378	ROAD END - US50/CAROLINE ST/	0.40
23-030S MD452	US50 - US113 AT JONES	1.64
23-033S MD528	US50 - MD378/BALTIMORE AVE/ IN OCEAN CITY	0.43
23-034S MD568	MD367 AT BISHOPVILLE - DELAWARE STATE LINE	0.41


CONTROL ROUTE SECTION NUMBER	DESCRIPTION OF CONTROL SECTION	MILEAGE
23-036S MD589	US50 AT GRAYS CORNER - US113	4.68
23-037S MD610	DALE ROAD SOUTH OF US50 - US113 SOUTH OF DELAWARE STATE LINE	6.53
23-038S MD611	MD376 - US50 WEST OF OCEAN CITY	4.04
23-039S MD626A	MD707A - ROAD END IN WEST OCEAN CITY	0.72
23-039S MD626B	ROAD END IN WEST OCEAN CITY - MD707A	0.08
23-041S MD707A	US50 EAST OF HERRING CREEK - ROAD END	1.89
23-041S MD707B	ROAD END WEST OF MD452 - US50 W OF HERRING CREEK	3.30
23-042S MD707C	ROAD END @ SINEPUXENT BAY - MD378/BALTO AVE/	0.17
23-043S MD708	MD528 - MD528 IN OCEAN CITY	0.23
23-045S MD756	MD675A IN POCOMOKE CITY - US113	1.44
23-047S MD375	MD374 IN BERLIN - MD818/MAIN ST/IN BERLIN	0.06
23-048S MD346	WI&WD COUNTY LINE - US50 SOUTHEAST OF ST MARTIN	5.67
23-050S MD 12	MD366 AT STOCKTON - SOUTH LIMITS SNOW HILL	8.27
23-054S MD611	ASSATEAGUE ISLAND - MD376	4.47
23-055S MD376	MD818/MAIN ST/ IN BERLIN - MD611	4.56
23-058S MD366	MD675A @ POCOMOKE CITY - MD12 AT STOCKTON	8.39

COUNTY TOTAL 106.79

SECTION NUMBER	CONTROL ROUTE	DESCRIPTION OF CONTROL ROUTE	ACRES
23-0365	MOBILE	1250 AT GRAY CORNER - MOBILE	1.48
23-0375	MOBILE	DALE ROAD SOUTH OF BRASS - BRASS SOUTH AND DEL MAR	1.53
23-0382	MOBILE	MOBILE - 1250 WEST OF OCEAN CITY STATE LINE	1.50
23-0392	MOBILE	MOBILE - ROAD END IN WEST BEACH CITY	1.52
23-0399	MOBILE	ROAD END IN WEST OCEAN CITY - MOBILE	1.50
23-0412	MOBILE	1250 EAST OF HERRING CREEK - ROAD END	1.50
23-0413	MOBILE	ROAD END WEST OF BRASS - 1250 N. HERRING CREEK	1.50
23-0422	MOBILE	ROAD END E. STEPHENSON BAY - HERRING CREEK	1.50
23-0432	MOBILE	MOBILE - MOBILE IN OCEAN CITY	1.50
23-0433	MOBILE	MOBILE IN PINEHURST CITY - MOBILE	1.50
23-0437	MOBILE	MOBILE IN BEACH - BEACH IN STATE BEACH	1.50
23-0462	MOBILE	1250 COUNTY LINE - 1250 SOUTHWALL BL. STATE	1.50
23-0502	RD 12	MOBILE AT STOCKTON - SOUTH LITTLE SHOALS HILL	1.50
23-0522	MOBILE	ASSATEague ISLAND - MOBILE	1.50
23-0522	MOBILE	MOBILE IN STATE IN BEACH - MOBILE	1.50
23-0522	MOBILE	MOBILE IN PINEHURST CITY - MOBILE AT STOCKTON	1.50

COUNTY TOTAL

Interstate



Interstate

AS OF JUNE 1971

ANNE ARUNDEL COUNTY

PAGE 1

CONTROL ROUTE
SECTION NUMBER

DESCRIPTION OF CONTROL SECTION

MILEAGE

02-036I IS695	BALTO WASH EXPWY - AA&B COUNTY LINE	0.86
02-167I IS895 TLL	BALTO & AA CO LINE - BALTIMORE CITY&AA CO LINES	0.78
02-168I IS895 TLL	BALTO HARBOR TUNNEL APPROACH ROADS	2.80

COUNTY TOTAL 4.44

PAGE 11

DATE RECEIVED

PAGE 1

CONTROL NUMBER

DESCRIPTION OF CONTROL

PLANT

05-0281

WATER TREATMENT PLANT

02

05-1641

WATER TREATMENT PLANT

02

05-1661

WATER TREATMENT PLANT

02

COUNTY (FBI)

CONTROL ROUTE SECTION NUMBER	DESCRIPTION OF CONTROL SECTION	MILEAGE
03-044I IS 83	BALTIMORE BELT&BALTO-HARRISBURG EXP - SHAWAN ROAD	6.20
03-045I IS 83	SHAWAN ROAD - MD137 /MT CARMEL RD/	7.09
03-046I IS 83	MD137 /MT CARMEL RD/ - PENNA STATE LINE	10.19
03-110I IS695	MD 147/HARFORD ROAD/ - I-95	3.21
03-112I IS 83	JONES FALLS EXPWY - BALTIMORE	1.29
03-112I IS695	BELT&BALTO-HARRISBURG EXP BALTIMORE BELTWAY & JONES FALLS EXP - BALTO	0.00
03-112I IS695	BELTWAY & BALTO-HARRISBURG EXPW SEE IS0083 BALTO BELTWAY & BALTO-HARRISBURG EXPW - MD	6.83
03-114I IS695	147/HARFORD ROAD/ US40/BALTO NATIONAL PIKE/ - BALTIMORE BELTWAY & JONES FALLS EXP	11.51
03-116I IS695	AA&B COUNTY LINE - US40/BALTO NATIONAL PIKE/	5.78
03-118I IS 83	BALTO CITY LINE - JONES FALLS EXPWY	2.99
03-121I IS895 TLL	IS0695 BALTIMORE BELTWAY - BALTO & AA CO LINE	2.22
03-145I IS 95	NE BALTO CI/L - IS0695 BALTIMORE BELTWAY	2.72
03-182I IS 95	IS0695 BALTIMORE BELTWAY - MD0043 WHITEMARSH BLVD	3.26
03-183I IS 95 TLL	MD0043 WHITEMARSH BLVD - HARFORD CO/L	5.54
03-190I IS 70N	B&HD COUNTY LINE - I-695	2.89
03-191I IS 70N	I-695 - BALTIMORE CITY LINE	1.95
	COUNTY TOTAL	73.67

SECTION NUMBER	CONTROL ROUTE	DESCRIPTION OF CONTROL SECTION	BALTIMORE COUNTY	AS OF JUNE 1971
03-0861 12 81		BALTIMORE BELTWAY TO HANOVER ROAD - SHARON ROAD		
03-0461 12 82		SHARON ROAD - WEST VICTOR ROAD		
03-0461 12 83		WEST VICTOR ROAD - PENNSYLVANIA STATE LINE		
03-1101 12 84		RD LAVYHARDOWN ROAD - 1-92		
03-1151 12 85		JONES FALLS EXPY - BALTIMORE		
03-1151 12 86		BALTIMORE BELTWAY & JONES FALLS EXPY - BALTIMORE		
03-1151 12 87		BALTIMORE BELTWAY & BALTIMORE HARBOR EXPY - BALTIMORE		
03-1151 12 88		BALTIMORE BELTWAY & BALTIMORE HARBOR EXPY - BALTIMORE		
03-1151 12 89		BALTIMORE BELTWAY & BALTIMORE HARBOR EXPY - BALTIMORE		
03-1151 12 90		BALTIMORE BELTWAY & BALTIMORE HARBOR EXPY - BALTIMORE		
03-1151 12 91		BALTIMORE BELTWAY & BALTIMORE HARBOR EXPY - BALTIMORE		
03-1151 12 92		BALTIMORE BELTWAY & BALTIMORE HARBOR EXPY - BALTIMORE		
03-1151 12 93		BALTIMORE BELTWAY & BALTIMORE HARBOR EXPY - BALTIMORE		
03-1151 12 94		BALTIMORE BELTWAY & BALTIMORE HARBOR EXPY - BALTIMORE		
03-1151 12 95		BALTIMORE BELTWAY & BALTIMORE HARBOR EXPY - BALTIMORE		
03-1151 12 96		BALTIMORE BELTWAY & BALTIMORE HARBOR EXPY - BALTIMORE		
03-1151 12 97		BALTIMORE BELTWAY & BALTIMORE HARBOR EXPY - BALTIMORE		
03-1151 12 98		BALTIMORE BELTWAY & BALTIMORE HARBOR EXPY - BALTIMORE		
03-1151 12 99		BALTIMORE BELTWAY & BALTIMORE HARBOR EXPY - BALTIMORE		
03-1151 12 00		BALTIMORE BELTWAY & BALTIMORE HARBOR EXPY - BALTIMORE		

COUNTY TOTAL

AS OF JUNE 1971

CARROLL COUNTY

PAGE 1

CONTROL ROUTE
SECTION NUMBER

DESCRIPTION OF CONTROL SECTION

MILEAGE

06-068I US 40	MD0027 FREDERICK CO/L - HOWARD CO/L SEE IS0070N	0.00
06-068I IS 70N	MD27 AT FREDERICK CO LINE - C&HO COUNTY LINE	1.63

COUNTY TOTAL 1.63

AS OF DATE	COUNTY	PAGE
SECTION NUMBER	DESCRIPTION OF PROPERTY	ACRES
08-06-01 02 40	WOODS FREDERICK COVE - HOWARD COVE SEE SECTION	0.00
08-06-01 12 00	WOODS AT FREDERICK CO LINE - CLAY COUNTY LINE	14.3
COUNTY TOTAL		14.3

AS OF JUNE 1971

CECIL COUNTY

PAGE 1

CONTROL ROUTE SECTION NUMBER	DESCRIPTION OF CONTROL SECTION	MILEAGE
07-071I IS 95 TLL HARFORD CO/L - US0222		2.39
07-072I IS 95 TLL US0222 - MD0272 BAY VIEW RD		6.60
07-073I IS 95 TLL MD0272 BAY VIEW RD - MD0279 ELKTON-NEWARK RD		8.71
07-074I IS 95 TLL MD0279 ELKTON-NEWARK RD - DELEWARE ST/L		0.79

COUNTY TOTAL 18.49

2 OF JUNE 1971

CENTRAL COUNTY

PAGE 1

CONTROL ROUTE
SECTION NUMBER

DESCRIPTION OF CONTROL SECTION

SECTION

07-0711	12 95 TIL - HARRIS COAL - 100222	5.19
07-0751	12 95 TIL - 120222 - 100222 BAY VIEW RD	1.00
07-0731	12 95 TIL - 100222 BAY VIEW RD - 100222 ELECTRON-HARRIS RD	1.71
07-0721	12 95 TIL - 100222 SECTION-HARRIS RD - DEWEARE TRL	0.79

COUNTY TOTAL 8.69

CONTROL ROUTE SECTION NUMBER	DESCRIPTION OF CONTROL SECTION	MILEAGE
10-023I IS 70S	MD0085 BUCKEYSTOWN PIKE - MD0080 FINGERBOARD RD	5.13
10-023I US240	MD80 WEST OF URBANA - US15	0.00
10-025I IS 70S	SEE IS0070S MD0080 FINGERBOARD RD - FRED AND MONT COUNTY LINE	3.52
10-025I US240	F&M COUNTY LINE - MD80 WEST OF URBANA	0.00
10-074I US 40	SEE IS0070S MD0075 - MD0027 CARROLL CO/L SEE IS0070N	0.00
10-074I IS 70N	MD75 AT NEW MARKET - MD27 AT FREDERICK CO LINE	5.85
10-075I US 40	MD0144 E OF FREDERICK - MD0075	0.00
10-075I IS 70N	SEE IS0070N MD144/EAST PATRICK ST/EAST OF FREDERICK - MD75 AT NEW MARKET	6.25
10-076I IS 70S	IS0070N FREDERICK FREEWAY - MD0085 BUCKEYSTOWN PIKE	1.46
10-076I US240	US15 - I-70 & I70N IN FREDERICK SEE IS0070S	0.00
10-080I US 40	IS0070 IS0070S - MD0144 E OF FREDERICK	0.00
10-080I IS 70N	SEE IS0070N JUNCTION OF IS70 & IS70S - MD144/EAST PATRICK ST/EAST OF FREDERICK	2.40
10-118I IS 70	WASHINGTON AND FREDERICK CO/L - CO0127 MEYERSVILLE RD	3.61
10-119I IS 70	CO0127 MEYERSVILLE RD - SPUR TO E BL TO US 40	6.84
10-120I IS 70	SPUR TO E BL TO US 40 - IS0070N AHEAD	4.23

COUNTY TOTAL 39.29

SECTION NUMBER	CONTROL DATE	DESCRIPTION OF CONTROL SECTION	ACRES
10-0531 12 102		MOORE RUCKELSHAUSEN PIKE - MOORE RICHMOND RD	2.13
10-0531 12 102		MOORE WEST OF URBANA - 1212 SEE 1200702	2.13
10-0531 12 102		MOORE RICHMOND RD - WEST AND MOUNT COUNTY LINE	2.13
10-0531 12 102		NEW COUNTY LINE - MOORE WEST OF URBANA SEE 1200702	2.13
10-0731 12 40		MOORE - MOOREY - CARROLL COUNTY SEE 1200702	2.13
10-0731 12 102		MOORE AT NEW MARKET - MOORE AT FREDERICK COUNTY LINE	2.13
10-0731 12 40		MOORE T. DE FREDERICK - MOOREY SEE 1200702	2.13
10-0731 12 102		MOOREWEST PATRICK STREET OF FREDERICK - MOORE AT NEW MARKET	2.13
10-0731 12 102		MOORE FREDERICK STREET - MOOREY RUCKELSHAUSEN PIKE	2.13
10-0731 12 102		1212 - 1210 & 1211 IN FREDERICK SEE 1200702	2.13
10-0731 12 40		1200702 1200702 - MOORE T. DE FREDERICK SEE 1200702	2.13
10-0731 12 102		JUNCTION OF 1210 & 1212 - MOOREWEST PATRICK STREET OF FREDERICK	2.13
10-1131 12 10		WASHINGTON AND RUCKELSHAUSEN PIKE - MOOREY WEYERSVILLE RD	2.13
10-1131 12 10		MOOREY WEYERSVILLE RD - STUR TO E. BL TO US RD	2.13
10-1201 12 10		FROM 101 BL TO US RD - 1200702 1200702	2.13
COUNTY TOTAL			24.13

AS OF JUNE 1971

HARFORD COUNTY

PAGE 1

CONTROL ROUTE SECTION NUMBER	DESCRIPTION OF CONTROL SECTION	MILEAGE
12-086I IS 95 TLL	BALTIMORE CO/L - MD0024 EMMORTON RD	4.03
12-087I IS 95 TLL	MD0024 EMMORTON RD - MD0022 CHURCHVILLE RD	8.12
12-088I IS 95 TLL	MD0022 CHURCHVILLE RD - MD0155 LEVEL RD	4.32
12-089I IS 95 TLL	MD0155 LEVEL RD - CECIL CO/L	1.87

COUNTY TOTAL 18.34

AS OF JUNE 1951

HARTCO COUNTY

PAGE

CONTROL NUMBER
SECTION NUMBER

DESCRIPTION OF CHIEF SECTION

12-0801	12 95 TLL BATTINGUE QUAC + HODDZA EMBROID. RD	12-0801
12-0802	12 95 TLL HODDZA EMBROID. RD + HODDZA CHURCHVILLE RD	12-0802
12-0803	12 95 TLL HODDZA CHURCHVILLE RD + HODDZA LEVEL RD	12-0803
12-0804	12 95 TLL HODDZA LEVEL RD + TLLIC CVA	12-0804

COUNTY TOTAL 12-0804

AS OF JUNE 1971

HOWARD COUNTY

PAGE 1

CONTROL ROUTE SECTION NUMBER	DESCRIPTION OF CONTROL SECTION	MILEAGE
13-017I US 40	MD0097 - MD0032 SEE IS0070N	0.00
13-017I IS 70N	MD97 AT COOKSVILLE - MD32 AT WEST FRIENDSHIP	3.68
13-018I US 40	CARROLL CO/L - MD0097 SEE IS0070N	0.00
13-018I IS 70N	C&HD COUNTY LINE - MD97 AT COOKSVILLE	7.01
13-071I US 40	MD0032 - IS0070N AT MARRIOTTVILLE SEE IS0070N	0.00
13-071I IS 70N	MD32 AT WEST FRIENDSHIP - US29	7.04
13-072I IS 70N	US29 - B&HD COUNTY LINE	1.80
13-084I IS895 TLL US1 - HD & BALTD COUNTY LINE		0.09
	COUNTY TOTAL	19.62

SECTION NUMBER	CONTROL POINT	DESCRIPTION OR CONTROL SECTION	MILEAGE
13-0101 12 40	WOODS - WOODS THE 12000		0.00
13-0101 12 40	WOOD AT COWSVILLE - WOOD AT WEST FRIENDSHIP		0.50
13-0101 12 40	CARROLL COAL - WOODS		0.50
13-0101 12 40	SEE 12000		0.50
13-0101 12 40	WOOD AT COWSVILLE - WOOD AT COWSVILLE		0.50
13-0101 12 40	WOODS - 12000 AT WARRINGTONVILLE AND 12000		0.50
13-0101 12 40	WOOD AT WEST FRIENDSHIP - WOOD		0.50
13-0101 12 40	WOODS - BOND COUNTY LINE		0.50
13-0101 12 40	WOODS - BOND COUNTY LINE		0.50
13-0101 12 40	WOODS - BOND COUNTY LINE		0.50
BOND COUNTY LINE			

HOWARD COUNTY

AS OF JULY 1971

1971

CONTROL ROUTE SECTION NUMBER	DESCRIPTION OF CONTROL SECTION	MILEAGE
15-033I IS 70S	FRED AND MONT COUNTY LINE - MD0121 WHITE GROUNDS ROAD	4.11
15-033I US240	MD121 - F&M COUNTY LINE SEE IS0070S	0.00
15-035I IS 70S	MD0121 WHITE GROUNDS ROAD - MD0118 GERMANTOWN RD	3.69
15-035I US240	MD118/GERMANTOWN ROAD/ - MD121 SEE IS0070S	0.00
15-037I IS 70S	MD0118 GERMANTOWN RD - CD0219 BROWN STATION RD	3.29
15-037I US240	BROWN STATION RD - MD118/GERMANTOWN ROAD/ SEE IS0070S	0.00
15-164I IS 70S	CD0219 BROWN STATION RD - CD0212 SHADY GROVE RD	3.12
15-164I US240	SHADY GROVE RD - BROWN STATION RD SEE IS0070S	0.00
15-166I IS 70S	CD0212 SHADY GROVE RD - MD0028 WEST MONTGOMERY AVE	1.89
15-166I US240	MD28 IN ROCKVILLE - SHADY GROVE RD SEE IS0070S	0.00
15-169I IS 70S	MD0028 WEST MONTGOMERY AVE - IS0270	3.98
15-169I US240	I-270/SB LANE/ - MD28 IN ROCKVILLE SEE IS0070S	0.00
15-173I IS 70S	IS0270 - IS0495 CAPITAL BELTWAY SB LANE	2.64
15-173I US240	I-495 AT POOKS HILL - I-270/SB LANE/ SEE IS0070S	0.00
15-182I IS495	VIRGINIA STATE LINE AT CABIN JOHN - MD190	2.39
15-183I IS495	MD190 - I-270/NORTH BOUND LA/	1.54
15-184I IS495	I-270/NORTH BOUND LA/ - US240&MD355 AT POOKS HILL	2.81
15-185I IS495	US240&MD355 AT POOKS HILL - MD97 /GEORGIA AVE/	3.82
15-186I IS495	MD97 /GEORGIA AVE/ - MG&P G COUNTY LINE	3.93
15-189I IS270	I-495 - I-70S SOUTH OF TUCKERMANS LANE	1.78
15-203I IS495X	CABIN JOHN PKWY FROM GEO WASH MEM PKWY - I-495	1.50

COUNTY TOTAL 40.49

SECTION NUMBER	CONTROL NUMBER	DESCRIPTION OF CONTROL SECTION	WESTMORELAND COUNTY
15-0331 12 702		FRK. AND HUNT COUNTY LINE - WOODL. WHITE GRADUOS ROAD	4.11
15-0331 12240		MD121 - 424 COUNTY LINE SEE 150702	7.00
15-0331 12 702		MD121 WHITE GRADUOS ROAD - MD121 BERNARD W. ROAD	8.00
15-0331 12240		MD121 BERNARD W. ROAD - MD121	7.00
15-0331 12 702		MD121 BERNARD W. ROAD - MD121 FROM STATION 20	7.00
15-0331 12240		FROM STATION 20 - MD121 BERNARD W. ROAD	7.00
15-1641 12 702		COOSIA FROM STATION 20 - COOSIA STADY DRIVE	2.12
15-1641 12240		SHADY GROVE RD - BROWN STATION 20	0.70
15-1641 12 702		COOSIA SHADY GROVE RD - HOPPER WEST HORTON RD	12.00
15-1641 12240		MOSS IN ROCKVILLE - SHADY GROVE RD	7.00
15-1641 12 702		MOSS IN ROCKVILLE WEST HORTON RD - 150702	7.00
15-1641 12240		1-2502A LANE - MOSS IN ROCKVILLE	0.70
15-1731 12 702		150702 - 150702 CAPITAL BELTWAY 20 LANE	2.14
15-1731 12240		1-WAY AT RIDGES HILL - 1-2502A LANE	0.70
15-1801 12400		VIRGINIA STATE LINE AT CABIN LANE - MD121	2.10
15-1801 12400		MD121 - 1-2502A HUNTS ROAD LANE	1.14
15-1801 12400		1-2502A HUNTS ROAD LANE - 152000000 AT RIDGES HILL	2.11
15-1801 12400		152000000 AT RIDGES HILL - 1001 VIRGINIA HILL	2.75
15-1801 12400		1001 VIRGINIA HILL - WEST B. COUNTY LINE	7.43
15-1801 12400		1-400 - 1-702 SOUTH OF TUCKERMAN LANE	2.10
15-2001 12400		CARL JUNE BURN BURN BURN BURN BURN - 1-400	1.10
COUNTY TOTAL			41.9

AS OF JUNE 1971

PRINCE GEORGES COUNTY

PAGE 1

CONTROL ROUTE SECTION NUMBER	DESCRIPTION OF CONTROL SECTION	MILEAGE
16-154I IS495	MG&P G COUNTY LINE - I-95	1.12
16-155I IS495	I-95 - US1	1.38
16-156I IS495	US1 - BALTO WASH PKWY	3.06
16-157I IS495	BALTO WASH PKWY - US50/JOHN HANSON HGWY	3.57
16-158I IS495	US50/JOHN HANSON HGWY - MD4	7.76
16-159I IS495	MD4 - I-295/GEO WASH MEM PKWY/	9.11
16-160I IS495	I-295/GEO WASH MEM PKWY/ - VIRGINIA LINE AT WOODROW WILSON BR	1.71
16-175I IS295	I-495 /CAPITAL BELTWAY/ - DC LINE	0.72
	COUNTY TOTAL	28.43

SECTION NUMBER	CONTROL ROUTE	DESCRIPTION OF CITY & SECTION
10-1541 12497		10th & COUNTY LINE - 1-98
10-1551 12498		1-95 - 021
10-1561 12499		021 - 041th WASH HWY
10-1571 12500		041th WASH HWY - US20/30th WASH HWY
10-1581 12501		US20/30th WASH HWY - 004
10-1591 12502		004 - 1-235th WASH HWY
10-1601 12503		1-235th WASH HWY - 1-235th WASH HWY
10-1581 12504		1-235th WASH HWY - 1-235th WASH HWY

COUNTY TOTAL

55.78

CONTROL ROUTE SECTION NUMBER	DESCRIPTION OF CONTROL SECTION	MILEAGE
21-071I IS 81	US0040 BALTIMORE NATIONAL PIKE - PENNSYLVANIA ST/L	5.24
21-087I IS 81	IS0070 - US0040 BALTIMORE NATIONAL PIKE	3.23
21-100I IS 70	PENNA AND MD STATE LINE - US0040 NATIONAL PIKE	0.63
21-101I US 40	IS0070 US0040 N OF HANCOCK - IS0070 US0040 AT PARKHEAD SEE IS0070	0.00
21-101I IS 70	US0040 NATIONAL PIKE - US0040 NATIONAL PIKE	8.63
21-102I IS 70	US0040 NATIONAL PIKE - MD0068 CLEARSPRING RD	8.59
21-103I IS 70	MD0068 CLEARSPRING RD - IS0081	8.18
21-104I IS 70	IS0081 - MD0065 SHARPSBURG PIKE	3.45
21-105I IS 70	MD0065 SHARPSBURG PIKE - US0040 BALTIMORE NATIONAL PIKE	2.62
21-106I IS 70	US0040 BALTIMORE NATIONAL PIKE - MD0066 MAPLEVILLE RD	2.63
21-107I IS 70	MD0066 MAPLEVILLE RD - WASHINGTON AND FREDERICK CD/L	4.11
21-121I IS 81	WEST VIRGINIA ST/L - MD0068	0.89
21-122I IS 81	MD0068 - US0011 WILLIAMSPORT PIKE	1.48
21-123I IS 81	US0011 WILLIAMSPORT PIKE - IS0070	1.28

COUNTY TOTAL 50.96

SECTION NUMBER	SECTION DESCRIPTION	SECTION NUMBER
21-1011 12 41	12000 NATIONAL PIKE - PENNSYLVANIA	21-1011 12 41
21-1011 12 41	12000 NATIONAL PIKE - PENNSYLVANIA	21-1011 12 41
21-1001 12 30	PENNS AND MD STATE LINE - MIDWAY NATIONAL PIKE	21-1001 12 30
21-1011 12 41	12000 US 40 - HANCOCK + 12000 WYOMING	21-1011 12 41
21-1011 12 30	12000 NATIONAL PIKE - 12000 NATIONAL PIKE	21-1011 12 30
21-1021 12 30	12000 NATIONAL PIKE - 12000 CLEARSPRING RD	21-1021 12 30
21-1031 12 30	12000 CLEARSPRING RD - 12000	21-1031 12 30
21-1041 12 30	12000 SHARPSBURG PIKE	21-1041 12 30
21-1051 12 30	12000 THURGOOD PIKE - 12000 BALTIMORE NATIONAL PIKE	21-1051 12 30
21-1061 12 30	12000 NATIONAL PIKE - 12000 NATIONAL PIKE	21-1061 12 30
21-1071 12 30	12000 HARRISVILLE RD - 12000 HARRISVILLE RD	21-1071 12 30
21-1211 12 81	12000 WEST VIRGINIA STATE - 12000	21-1211 12 81
21-1221 12 81	12000 - 12000 WILLIAMSBURG PIKE	21-1221 12 81
21-1231 12 81	12000 WILLIAMSBURG PIKE - 12000	21-1231 12 81

COUNTY TOTAL

AS OF JUNE 1971

BALTIMORE CITY

PAGE 1

CONTROL ROUTE
SECTION NUMBER

DESCRIPTION OF CONTROL SECTION

MILEAGE

24-008I IS895 TLL BALTIMORE CITY&AA CO LINES - MORAVIA ROAD

7.50

24-145I IS895 MORAVIA ROAD - PROPOSED IS0095

1.04

COUNTY TOTAL

8.54

AS OF JUNE 1971

MUNICIPAL CITY

PAGE 1

SECTION NUMBER

DESCRIPTION OF CENTRAL SECTION

MILEAGE

24-0081 12892 TIA - ALTIMA CIVIL CO LINES - HANAVIA ROAD

1.70


24-1451 12892 - HANAVIA ROAD - IMPROVED 1200YD

1.20

COUNTY TOTAL

2.90

Unassigned



AS OF JUNE 1971

NOT COUNTY ASSIGNED

PAGE 1

CONTROL ROUTE SECTION NUMBER	DESCRIPTION OF CONTROL SECTION	MILEAGE
00-00-X MD 44	UNASSIGNED ROUTE NUMBER	0.00
00-00-X MD 52	UNASSIGNED ROUTE NUMBER	0.00
00-00-X MD 59	UNASSIGNED ROUTE NUMBER	0.00
00-00-X MD 61	UNASSIGNED ROUTE NUMBER	0.00
00-00-X MD 69	UNASSIGNED ROUTE NUMBER	0.00
00-00-X MD 71	UNASSIGNED ROUTE NUMBER	0.00
00-00-X MD 72	UNASSIGNED ROUTE NUMBER	0.00
00-00-X MD 73	UNASSIGNED ROUTE NUMBER	0.00
00-00-X MD 78	UNASSIGNED ROUTE NUMBER	0.00
00-00-X MD 87	UNASSIGNED ROUTE NUMBER	0.00
00-00-X MD 89	UNASSIGNED ROUTE NUMBER	0.00
00-00-X MD 90	UNASSIGNED ROUTE NUMBER Ocean City Expressway	0.00
00-00-X MD 92	UNASSIGNED ROUTE NUMBER	0.00
00-00-X MD 93	UNASSIGNED ROUTE NUMBER	0.00
00-00-X MD 96	UNASSIGNED ROUTE NUMBER	0.00
00-00-X MD 98	UNASSIGNED ROUTE NUMBER	0.00
00-00-X MD101	UNASSIGNED ROUTE NUMBER	0.00
00-00-X MD102	UNASSIGNED ROUTE NUMBER	0.00
00-00-X MD104	UNASSIGNED ROUTE NUMBER	0.00
00-00-X MD105	UNASSIGNED ROUTE NUMBER	0.00
00-00-X MD106	UNASSIGNED ROUTE NUMBER	0.00
00-00-X MD110	UNASSIGNED ROUTE NUMBER	0.00
00-00-X MD111	UNASSIGNED ROUTE NUMBER	0.00
00-00-X MD116	UNASSIGNED ROUTE NUMBER	0.00

Page	Section	Number	Description
1
2
3
4
5
6
7
8
9
10
11
12
13
14
15
16
17
18
19
20
21
22
23
24
25
26
27
28
29
30
31
32
33
34
35
36
37
38
39
40
41
42
43
44
45
46
47
48
49
50

AS OF JUNE 1971

NOT COUNTY ASSIGNED

PAGE 2

CONTROL ROUTE SECTION NUMBER	DESCRIPTION OF CONTROL SECTION	MILEAGE
00-00-X MD119	UNASSIGNED ROUTE NUMBER	0.00
00-00-X MD141	UNASSIGNED ROUTE NUMBER	0.00
00-00-X MD148	UNASSIGNED ROUTE NUMBER	0.00
00-00-X MD149	UNASSIGNED ROUTE NUMBER - Windlass Expr Balto Co.	0.00
00-00-X MD154	UNASSIGNED ROUTE NUMBER	0.00
00-00-X MD157	UNASSIGNED ROUTE NUMBER	0.00
00-00-X MD158	UNASSIGNED ROUTE NUMBER	0.00
00-00-X MD160	UNASSIGNED ROUTE NUMBER	0.00
00-00-X MD162	UNASSIGNED ROUTE NUMBER	0.00
00-00-X MD163	UNASSIGNED ROUTE NUMBER	0.00
00-00-X MD199	UNASSIGNED ROUTE NUMBER	0.00
00-00-X MD200	UNASSIGNED ROUTE NUMBER	0.00
00-00-X MD203	UNASSIGNED ROUTE NUMBER	0.00
00-00-X MD204	UNASSIGNED ROUTE NUMBER	0.00
00-00-X MD205	UNASSIGNED ROUTE NUMBER	0.00
00-00-X MD206	UNASSIGNED ROUTE NUMBER	0.00
00-00-X MD207	UNASSIGNED ROUTE NUMBER	0.00
00-00-X MD209	UNASSIGNED ROUTE NUMBER	0.00
00-00-X MD215	UNASSIGNED ROUTE NUMBER	0.00
00-00-X MD217	UNASSIGNED ROUTE NUMBER	0.00
00-00-X MD221	UNASSIGNED ROUTE NUMBER	0.00
00-00-X MD226	UNASSIGNED ROUTE NUMBER	0.00
00-00-X MD229	UNASSIGNED ROUTE NUMBER	0.00
00-00-X MD230	UNASSIGNED ROUTE NUMBER	0.00

DATE	DESCRIPTION	AMOUNT	BALANCE
1950-01-01	INITIAL DEPOSIT	100.00	100.00
1950-01-15	WITHDRAWAL	25.00	75.00
1950-02-01	DEPOSIT	50.00	125.00
1950-02-15	WITHDRAWAL	10.00	115.00
1950-03-01	DEPOSIT	75.00	190.00
1950-03-15	WITHDRAWAL	30.00	160.00
1950-04-01	DEPOSIT	40.00	200.00
1950-04-15	WITHDRAWAL	15.00	185.00
1950-05-01	DEPOSIT	60.00	245.00
1950-05-15	WITHDRAWAL	20.00	225.00
1950-06-01	DEPOSIT	80.00	305.00
1950-06-15	WITHDRAWAL	35.00	270.00
1950-07-01	DEPOSIT	55.00	325.00
1950-07-15	WITHDRAWAL	25.00	300.00
1950-08-01	DEPOSIT	70.00	370.00
1950-08-15	WITHDRAWAL	40.00	330.00
1950-09-01	DEPOSIT	90.00	420.00
1950-09-15	WITHDRAWAL	50.00	370.00
1950-10-01	DEPOSIT	65.00	435.00
1950-10-15	WITHDRAWAL	30.00	405.00
1950-11-01	DEPOSIT	85.00	490.00
1950-11-15	WITHDRAWAL	45.00	445.00
1950-12-01	DEPOSIT	100.00	545.00
1950-12-31	CLOSING BALANCE		545.00

CONTROL ROUTE SECTION NUMBER	DESCRIPTION OF CONTROL SECTION	MILEAGE
00-00-X MD233	UNASSIGNED ROUTE NUMBER	0.00
00-00-X MD237	UNASSIGNED ROUTE NUMBER	0.00
00-00-X MD241	UNASSIGNED ROUTE NUMBER	0.00
00-00-X MD248	UNASSIGNED ROUTE NUMBER	0.00
00-00-X MD266	UNASSIGNED ROUTE NUMBER	0.00
00-00-X MD271	UNASSIGNED ROUTE NUMBER	0.00
00-00-X MD278	UNASSIGNED ROUTE NUMBER	0.00
00-00-X MD283	UNASSIGNED ROUTE NUMBER	0.00
00-00-X MD294	UNASSIGNED ROUTE NUMBER	0.00
00-00-X MD296	UNASSIGNED ROUTE NUMBER	0.00
00-00-X MD319	UNASSIGNED ROUTE NUMBER	0.00
00-00-X MD321	UNASSIGNED ROUTE NUMBER	0.00
00-00-X MD323	UNASSIGNED ROUTE NUMBER	0.00
00-00-X MD345	UNASSIGNED ROUTE NUMBER	0.00
00-00-X MD351	UNASSIGNED ROUTE NUMBER	0.00
00-00-X MD356	UNASSIGNED ROUTE NUMBER	0.00
00-00-X MD359	UNASSIGNED ROUTE NUMBER	0.00
00-00-X MD369	UNASSIGNED ROUTE NUMBER	0.00
00-00-X MD379	UNASSIGNED ROUTE NUMBER	0.00
00-00-X MD385	UNASSIGNED ROUTE NUMBER	0.00
00-00-X MD389	UNASSIGNED ROUTE NUMBER	0.00
00-00-X MD394	UNASSIGNED ROUTE NUMBER	0.00
00-00-X MD398	UNASSIGNED ROUTE NUMBER	0.00
00-00-X MD403	UNASSIGNED ROUTE NUMBER	0.00

PROPERTY OF CONTRACT PARTIES

DATE	DESCRIPTION	AMOUNT
10-01-50	PROPERTY OF CONTRACT PARTIES	100.00
10-02-50	PROPERTY OF CONTRACT PARTIES	100.00
10-03-50	PROPERTY OF CONTRACT PARTIES	100.00
10-04-50	PROPERTY OF CONTRACT PARTIES	100.00
10-05-50	PROPERTY OF CONTRACT PARTIES	100.00
10-06-50	PROPERTY OF CONTRACT PARTIES	100.00
10-07-50	PROPERTY OF CONTRACT PARTIES	100.00
10-08-50	PROPERTY OF CONTRACT PARTIES	100.00
10-09-50	PROPERTY OF CONTRACT PARTIES	100.00
10-10-50	PROPERTY OF CONTRACT PARTIES	100.00
10-11-50	PROPERTY OF CONTRACT PARTIES	100.00
10-12-50	PROPERTY OF CONTRACT PARTIES	100.00
10-13-50	PROPERTY OF CONTRACT PARTIES	100.00
10-14-50	PROPERTY OF CONTRACT PARTIES	100.00
10-15-50	PROPERTY OF CONTRACT PARTIES	100.00
10-16-50	PROPERTY OF CONTRACT PARTIES	100.00
10-17-50	PROPERTY OF CONTRACT PARTIES	100.00
10-18-50	PROPERTY OF CONTRACT PARTIES	100.00
10-19-50	PROPERTY OF CONTRACT PARTIES	100.00
10-20-50	PROPERTY OF CONTRACT PARTIES	100.00
10-21-50	PROPERTY OF CONTRACT PARTIES	100.00
10-22-50	PROPERTY OF CONTRACT PARTIES	100.00
10-23-50	PROPERTY OF CONTRACT PARTIES	100.00
10-24-50	PROPERTY OF CONTRACT PARTIES	100.00
10-25-50	PROPERTY OF CONTRACT PARTIES	100.00
10-26-50	PROPERTY OF CONTRACT PARTIES	100.00
10-27-50	PROPERTY OF CONTRACT PARTIES	100.00
10-28-50	PROPERTY OF CONTRACT PARTIES	100.00
10-29-50	PROPERTY OF CONTRACT PARTIES	100.00
10-30-50	PROPERTY OF CONTRACT PARTIES	100.00
10-31-50	PROPERTY OF CONTRACT PARTIES	100.00

AS OF JUNE 1971

NOT COUNTY ASSIGNED

PAGE 4

CONTROL ROUTE SECTION NUMBER	DESCRIPTION OF CONTROL SECTION	MILEAGE
00-00-X MD406	UNASSIGNED ROUTE NUMBER	0.00
00-00-X MD411	UNASSIGNED ROUTE NUMBER	0.00
00-00-X MD415	UNASSIGNED ROUTE NUMBER	0.00
00-00-X MD416	UNASSIGNED ROUTE NUMBER	0.00
00-00-X MD417	UNASSIGNED ROUTE NUMBER	0.00
00-00-X MD419	UNASSIGNED ROUTE NUMBER	0.00
00-00-X MD421	UNASSIGNED ROUTE NUMBER	0.00
00-00-X MD426	UNASSIGNED ROUTE NUMBER	0.00
00-00-X MD428	UNASSIGNED ROUTE NUMBER	0.00
00-00-X MD429	UNASSIGNED ROUTE NUMBER	0.00
00-00-X MD431	UNASSIGNED ROUTE NUMBER	0.00
00-00-X MD433	UNASSIGNED ROUTE NUMBER	0.00
00-00-X MD441	UNASSIGNED ROUTE NUMBER	0.00
00-00-X MD453	UNASSIGNED ROUTE NUMBER	0.00
00-00-X MD455	UNASSIGNED ROUTE NUMBER	0.00
00-00-X MD457	UNASSIGNED ROUTE NUMBER	0.00
00-00-X MD461	UNASSIGNED ROUTE NUMBER	0.00
00-00-X MD465	UNASSIGNED ROUTE NUMBER	0.00
00-00-X MD467	UNASSIGNED ROUTE NUMBER	0.00
00-00-X MD469	UNASSIGNED ROUTE NUMBER	0.00
00-00-X MD473	UNASSIGNED ROUTE NUMBER	0.00
00-00-X MD475	UNASSIGNED ROUTE NUMBER	0.00
00-00-X MD476	UNASSIGNED ROUTE NUMBER	0.00
00-00-X MD486	UNASSIGNED ROUTE NUMBER	0.00

No.	Description	Amount
1
2
3
4
5
6
7
8
9
10
11
12
13
14
15
16
17
18
19
20
21
22
23
24
25
26
27
28
29
30
31
32
33
34
35
36
37
38
39
40
41
42
43
44
45
46
47
48
49
50

CONTROL ROUTE SECTION NUMBER	DESCRIPTION OF CONTROL SECTION	MILEAGE
00-00-X MD487	UNASSIGNED ROUTE NUMBER	0.00
00-00-X MD492	UNASSIGNED ROUTE NUMBER	0.00
00-00-X MD499	UNASSIGNED ROUTE NUMBER	0.00
00-00-X MD502	UNASSIGNED ROUTE NUMBER	0.00
00-00-X MD503	UNASSIGNED ROUTE NUMBER	0.00
00-00-X MD504	UNASSIGNED ROUTE NUMBER	0.00
00-00-X MD505	UNASSIGNED ROUTE NUMBER	0.00
00-00-X MD507	UNASSIGNED ROUTE NUMBER	0.00
00-00-X MD510	UNASSIGNED ROUTE NUMBER	0.00
00-00-X MD511	UNASSIGNED ROUTE NUMBER	0.00
00-00-X MD512	UNASSIGNED ROUTE NUMBER	0.00
00-00-X MD513	UNASSIGNED ROUTE NUMBER	0.00
00-00-X MD515	UNASSIGNED ROUTE NUMBER	0.00
00-00-X MD517	UNASSIGNED ROUTE NUMBER	0.00
00-00-X MD525	UNASSIGNED ROUTE NUMBER	0.00
00-00-X MD527	UNASSIGNED ROUTE NUMBER	0.00
00-00-X MD530	UNASSIGNED ROUTE NUMBER	0.00
00-00-X MD531	UNASSIGNED ROUTE NUMBER	0.00
00-00-X MD532	UNASSIGNED ROUTE NUMBER	0.00
00-00-X MD533	UNASSIGNED ROUTE NUMBER	0.00
00-00-X MD534	UNASSIGNED ROUTE NUMBER	0.00
00-00-X MD535	UNASSIGNED ROUTE NUMBER	0.00
00-00-X MD536	UNASSIGNED ROUTE NUMBER	0.00
00-00-X MD538	UNASSIGNED ROUTE NUMBER	0.00

PAGE	DATE	NO. OF WIRE DAYS
1	1944-01-01	100
2	1944-01-02	100
3	1944-01-03	100
4	1944-01-04	100
5	1944-01-05	100
6	1944-01-06	100
7	1944-01-07	100
8	1944-01-08	100
9	1944-01-09	100
10	1944-01-10	100
11	1944-01-11	100
12	1944-01-12	100
13	1944-01-13	100
14	1944-01-14	100
15	1944-01-15	100
16	1944-01-16	100
17	1944-01-17	100
18	1944-01-18	100
19	1944-01-19	100
20	1944-01-20	100
21	1944-01-21	100
22	1944-01-22	100
23	1944-01-23	100
24	1944-01-24	100
25	1944-01-25	100
26	1944-01-26	100
27	1944-01-27	100
28	1944-01-28	100
29	1944-01-29	100
30	1944-01-30	100
31	1944-01-31	100
32	1944-02-01	100
33	1944-02-02	100
34	1944-02-03	100
35	1944-02-04	100
36	1944-02-05	100
37	1944-02-06	100
38	1944-02-07	100
39	1944-02-08	100
40	1944-02-09	100
41	1944-02-10	100
42	1944-02-11	100
43	1944-02-12	100
44	1944-02-13	100
45	1944-02-14	100
46	1944-02-15	100
47	1944-02-16	100
48	1944-02-17	100
49	1944-02-18	100
50	1944-02-19	100
51	1944-02-20	100
52	1944-02-21	100
53	1944-02-22	100
54	1944-02-23	100
55	1944-02-24	100
56	1944-02-25	100
57	1944-02-26	100
58	1944-02-27	100
59	1944-02-28	100
60	1944-02-29	100
61	1944-03-01	100
62	1944-03-02	100
63	1944-03-03	100
64	1944-03-04	100
65	1944-03-05	100
66	1944-03-06	100
67	1944-03-07	100
68	1944-03-08	100
69	1944-03-09	100
70	1944-03-10	100
71	1944-03-11	100
72	1944-03-12	100
73	1944-03-13	100
74	1944-03-14	100
75	1944-03-15	100
76	1944-03-16	100
77	1944-03-17	100
78	1944-03-18	100
79	1944-03-19	100
80	1944-03-20	100
81	1944-03-21	100
82	1944-03-22	100
83	1944-03-23	100
84	1944-03-24	100
85	1944-03-25	100
86	1944-03-26	100
87	1944-03-27	100
88	1944-03-28	100
89	1944-03-29	100
90	1944-03-30	100
91	1944-03-31	100
92	1944-04-01	100
93	1944-04-02	100
94	1944-04-03	100
95	1944-04-04	100
96	1944-04-05	100
97	1944-04-06	100
98	1944-04-07	100
99	1944-04-08	100
100	1944-04-09	100

CONTROL ROUTE SECTION NUMBER	DESCRIPTION OF CONTROL SECTION	MILEAGE
00-00-X MD539	UNASSIGNED ROUTE NUMBER	0.00
00-00-X MD540	UNASSIGNED ROUTE NUMBER	0.00
00-00-X MD541	UNASSIGNED ROUTE NUMBER	0.00
00-00-X MD548	UNASSIGNED ROUTE NUMBER	0.00
00-00-X MD549	UNASSIGNED ROUTE NUMBER	0.00
00-00-X MD551	UNASSIGNED ROUTE NUMBER	0.00
00-00-X MD555	UNASSIGNED ROUTE NUMBER	0.00
00-00-X MD557	UNASSIGNED ROUTE NUMBER	0.00
00-00-X MD558	UNASSIGNED ROUTE NUMBER	0.00
00-00-X MD559	UNASSIGNED ROUTE NUMBER	0.00
00-00-X MD563	UNASSIGNED ROUTE NUMBER	0.00
00-00-X MD569	UNASSIGNED ROUTE NUMBER	0.00
00-00-X MD570	UNASSIGNED ROUTE NUMBER	0.00
00-00-X MD571	UNASSIGNED ROUTE NUMBER	0.00
00-00-X MD572	UNASSIGNED ROUTE NUMBER	0.00
00-00-X MD573	UNASSIGNED ROUTE NUMBER	0.00
00-00-X MD575	UNASSIGNED ROUTE NUMBER	0.00
00-00-X MD576	UNASSIGNED ROUTE NUMBER	0.00
00-00-X MD580	UNASSIGNED ROUTE NUMBER	0.00
00-00-X MD581	UNASSIGNED ROUTE NUMBER	0.00
00-00-X MD583	UNASSIGNED ROUTE NUMBER	0.00
00-00-X MD585	UNASSIGNED ROUTE NUMBER	0.00
00-00-X MD590	UNASSIGNED ROUTE NUMBER	0.00
00-00-X MD592	UNASSIGNED ROUTE NUMBER	0.00

DATE	DESCRIPTION	AMOUNT
1-1-50	RECEIVED FROM [illegible]	100.00
1-15-50	PAYROLL [illegible]	250.00
1-31-50	STATE TAXES [illegible]	150.00
2-1-50	RECEIVED FROM [illegible]	100.00
2-15-50	PAYROLL [illegible]	250.00
2-28-50	STATE TAXES [illegible]	150.00
3-1-50	RECEIVED FROM [illegible]	100.00
3-15-50	PAYROLL [illegible]	250.00
3-31-50	STATE TAXES [illegible]	150.00
4-1-50	RECEIVED FROM [illegible]	100.00
4-15-50	PAYROLL [illegible]	250.00
4-30-50	STATE TAXES [illegible]	150.00
5-1-50	RECEIVED FROM [illegible]	100.00
5-15-50	PAYROLL [illegible]	250.00
5-31-50	STATE TAXES [illegible]	150.00
6-1-50	RECEIVED FROM [illegible]	100.00
6-15-50	PAYROLL [illegible]	250.00
6-30-50	STATE TAXES [illegible]	150.00
7-1-50	RECEIVED FROM [illegible]	100.00
7-15-50	PAYROLL [illegible]	250.00
7-31-50	STATE TAXES [illegible]	150.00
8-1-50	RECEIVED FROM [illegible]	100.00
8-15-50	PAYROLL [illegible]	250.00
8-31-50	STATE TAXES [illegible]	150.00
9-1-50	RECEIVED FROM [illegible]	100.00
9-15-50	PAYROLL [illegible]	250.00
9-30-50	STATE TAXES [illegible]	150.00
10-1-50	RECEIVED FROM [illegible]	100.00
10-15-50	PAYROLL [illegible]	250.00
10-31-50	STATE TAXES [illegible]	150.00
11-1-50	RECEIVED FROM [illegible]	100.00
11-15-50	PAYROLL [illegible]	250.00
11-30-50	STATE TAXES [illegible]	150.00
12-1-50	RECEIVED FROM [illegible]	100.00
12-15-50	PAYROLL [illegible]	250.00
12-31-50	STATE TAXES [illegible]	150.00

AS OF JUNE 1971

NOT COUNTY ASSIGNED

PAGE 7

CONTROL ROUTE SECTION NUMBER	DESCRIPTION OF CONTROL SECTION	MILEAGE
00-00-X MD593	UNASSIGNED ROUTE NUMBER	0.00
00-00-X MD594	UNASSIGNED ROUTE NUMBER	0.00
00-00-X MD595	UNASSIGNED ROUTE NUMBER	0.00
00-00-X MD596	UNASSIGNED ROUTE NUMBER	0.00
00-00-X MD597	UNASSIGNED ROUTE NUMBER	0.00
00-00-X MD602	UNASSIGNED ROUTE NUMBER	0.00
00-00-X MD603	UNASSIGNED ROUTE NUMBER	0.00
00-00-X MD604	UNASSIGNED ROUTE NUMBER	0.00
00-00-X MD606	UNASSIGNED ROUTE NUMBER	0.00
00-00-X MD608	UNASSIGNED ROUTE NUMBER	0.00
00-00-X MD612	UNASSIGNED ROUTE NUMBER	0.00
00-00-X MD613	UNASSIGNED ROUTE NUMBER	0.00
00-00-X MD616	UNASSIGNED ROUTE NUMBER	0.00
00-00-X MD618	UNASSIGNED ROUTE NUMBER	0.00
00-00-X MD619	UNASSIGNED ROUTE NUMBER	0.00
00-00-X MD620	UNASSIGNED ROUTE NUMBER	0.00
00-00-X MD622	UNASSIGNED ROUTE NUMBER	0.00
00-00-X MD625	UNASSIGNED ROUTE NUMBER	0.00
00-00-X MD628	UNASSIGNED ROUTE NUMBER	0.00
00-00-X MD629	UNASSIGNED ROUTE NUMBER	0.00
00-00-X MD633	UNASSIGNED ROUTE NUMBER	0.00
00-00-X MD635	UNASSIGNED ROUTE NUMBER	0.00
00-00-X MD640	UNASSIGNED ROUTE NUMBER	0.00
00-00-X MD641	UNASSIGNED ROUTE NUMBER	0.00

Page	Year	Month	Day	Time	Location	Event	Remarks
1	1948	1	1	10:00
2	1948	1	2	10:00
3	1948	1	3	10:00
4	1948	1	4	10:00
5	1948	1	5	10:00
6	1948	1	6	10:00
7	1948	1	7	10:00
8	1948	1	8	10:00
9	1948	1	9	10:00
10	1948	1	10	10:00
11	1948	1	11	10:00
12	1948	1	12	10:00
13	1948	1	13	10:00
14	1948	1	14	10:00
15	1948	1	15	10:00
16	1948	1	16	10:00
17	1948	1	17	10:00
18	1948	1	18	10:00
19	1948	1	19	10:00
20	1948	1	20	10:00
21	1948	1	21	10:00
22	1948	1	22	10:00
23	1948	1	23	10:00
24	1948	1	24	10:00
25	1948	1	25	10:00
26	1948	1	26	10:00
27	1948	1	27	10:00
28	1948	1	28	10:00
29	1948	1	29	10:00
30	1948	1	30	10:00
31	1948	1	31	10:00

AS OF JUNE 1971

NOT COUNTY ASSIGNED

PAGE 8

CONTROL ROUTE SECTION NUMBER	DESCRIPTION OF CONTROL SECTION	MILEAGE
00-00-X MD647	UNASSIGNED ROUTE NUMBER	0.00
00-00-X MD651	UNASSIGNED ROUTE NUMBER	0.00
00-00-X MD653	UNASSIGNED ROUTE NUMBER	0.00
00-00-X MD654	UNASSIGNED ROUTE NUMBER	0.00
00-00-X MD656	UNASSIGNED ROUTE NUMBER	0.00
00-00-X MD659	UNASSIGNED ROUTE NUMBER	0.00
00-00-X MD663	UNASSIGNED ROUTE NUMBER	0.00
00-00-X MD671	UNASSIGNED ROUTE NUMBER	0.00
00-00-X MD676	UNASSIGNED ROUTE NUMBER	0.00
00-00-X MD678	UNASSIGNED ROUTE NUMBER	0.00
00-00-X MD680	UNASSIGNED ROUTE NUMBER	0.00
00-00-X MD681	UNASSIGNED ROUTE NUMBER	0.00
00-00-X MD682	UNASSIGNED ROUTE NUMBER	0.00
00-00-X MD683	UNASSIGNED ROUTE NUMBER	0.00
00-00-X MD687	UNASSIGNED ROUTE NUMBER	0.00
00-00-X MD688	UNASSIGNED ROUTE NUMBER	0.00
00-00-X MD689	UNASSIGNED ROUTE NUMBER	0.00
00-00-X MD690	UNASSIGNED ROUTE NUMBER	0.00
00-00-X MD691	UNASSIGNED ROUTE NUMBER	0.00
00-00-X MD692	UNASSIGNED ROUTE NUMBER	0.00
00-00-X MD693	UNASSIGNED ROUTE NUMBER	0.00
00-00-X MD696	UNASSIGNED ROUTE NUMBER	0.00
00-00-X MD701	UNASSIGNED ROUTE NUMBER	0.00
00-00-X MD702	UNASSIGNED ROUTE NUMBER Southeast Expr	0.00

Faint, illegible text, possibly a list or index, with three columns of information. The text is mirrored across the page.

AS OF JUNE 1971

NOT COUNTY ASSIGNED

PAGE 9

CONTROL ROUTE SECTION NUMBER	DESCRIPTION OF CONTROL SECTION	MILEAGE
00-00-X MD706	UNASSIGNED ROUTE NUMBER	0.00
00-00-X MD711	UNASSIGNED ROUTE NUMBER ^{MD 711 & 711-A} Assigned to Old 710 in AA Co	0.00
00-00-X MD716	UNASSIGNED ROUTE NUMBER	0.00
00-00-X MD719	UNASSIGNED ROUTE NUMBER	0.00
00-00-X MD720	UNASSIGNED ROUTE NUMBER	0.00
00-00-X MD722	UNASSIGNED ROUTE NUMBER	0.00
00-00-X MD724	UNASSIGNED ROUTE NUMBER	0.00
00-00-X MD725	UNASSIGNED ROUTE NUMBER	0.00
00-00-X MD726	UNASSIGNED ROUTE NUMBER	0.00
00-00-X MD728	UNASSIGNED ROUTE NUMBER	0.00
00-00-X MD729	UNASSIGNED ROUTE NUMBER	0.00
00-00-X MD730	UNASSIGNED ROUTE NUMBER	0.00
00-00-X MD731	UNASSIGNED ROUTE NUMBER	0.00
00-00-X MD732	UNASSIGNED ROUTE NUMBER	0.00
00-00-X MD733	UNASSIGNED ROUTE NUMBER	0.00
00-00-X MD734	UNASSIGNED ROUTE NUMBER	0.00
00-00-X MD736	UNASSIGNED ROUTE NUMBER	0.00
00-00-X MD737	UNASSIGNED ROUTE NUMBER	0.00
00-00-X MD738	UNASSIGNED ROUTE NUMBER	0.00
00-00-X MD739	UNASSIGNED ROUTE NUMBER	0.00
00-00-X MD740	UNASSIGNED ROUTE NUMBER	0.00
00-00-X MD742	UNASSIGNED ROUTE NUMBER	0.00
00-00-X MD744	UNASSIGNED ROUTE NUMBER	0.00
00-00-X MD745	UNASSIGNED ROUTE NUMBER	0.00


Page	Number	Description	Amount
1	1000
2	1001
3	1002
4	1003
5	1004
6	1005
7	1006
8	1007
9	1008
10	1009
11	1010
12	1011
13	1012
14	1013
15	1014
16	1015
17	1016
18	1017
19	1018
20	1019
21	1020
22	1021
23	1022
24	1023
25	1024
26	1025
27	1026
28	1027
29	1028
30	1029
31	1030
32	1031
33	1032
34	1033
35	1034
36	1035
37	1036
38	1037
39	1038
40	1039
41	1040
42	1041
43	1042
44	1043
45	1044
46	1045
47	1046
48	1047
49	1048
50	1049
51	1050
52	1051
53	1052
54	1053
55	1054
56	1055
57	1056
58	1057
59	1058
60	1059
61	1060
62	1061
63	1062
64	1063
65	1064
66	1065
67	1066
68	1067
69	1068
70	1069
71	1070
72	1071
73	1072
74	1073
75	1074
76	1075
77	1076
78	1077
79	1078
80	1079
81	1080
82	1081
83	1082
84	1083
85	1084
86	1085
87	1086
88	1087
89	1088
90	1089
91	1090
92	1091
93	1092
94	1093
95	1094
96	1095
97	1096
98	1097
99	1098
100	1099

AS OF JUNE 1971

NOT COUNTY ASSIGNED

PAGE 10

CONTROL ROUTE SECTION NUMBER	DESCRIPTION OF CONTROL SECTION	MILEAGE
00-00-X MD747	UNASSIGNED ROUTE NUMBER	0.00
00-00-X MD748	UNASSIGNED ROUTE NUMBER	0.00
00-00-X MD751	UNASSIGNED ROUTE NUMBER	0.00
00-00-X MD758	UNASSIGNED ROUTE NUMBER	0.00
00-00-X MD762	UNASSIGNED ROUTE NUMBER	0.00
00-00-X MD772	UNASSIGNED ROUTE NUMBER	0.00
00-00-X MD782	UNASSIGNED ROUTE NUMBER	0.00
00-00-X MD799	UNASSIGNED ROUTE NUMBER	0.00
00-00-X MD807	UNASSIGNED ROUTE NUMBER	0.00
00-00-X MD810	UNASSIGNED ROUTE NUMBER	0.00
00-00-X MD832	UNASSIGNED ROUTE NUMBER	0.00
00-00-X MD834	UNASSIGNED ROUTE NUMBER	0.00
00-00-X MD876	UNASSIGNED ROUTE NUMBER	0.00
00-00-X MD880	UNASSIGNED ROUTE NUMBER	0.00
00-00-X MD882	UNASSIGNED ROUTE NUMBER	0.00
00-00-X MD916	UNASSIGNED ROUTE NUMBER	0.00
00-00-X MD919	UNASSIGNED ROUTE NUMBER	0.00
00-00-X MD921	UNASSIGNED ROUTE NUMBER	0.00
00-00-X MD922	UNASSIGNED ROUTE NUMBER	0.00
00-00-X MD923	UNASSIGNED ROUTE NUMBER	0.00
00-00-X MD924	UNASSIGNED ROUTE NUMBER	0.00
00-00-X MD926	UNASSIGNED ROUTE NUMBER <i>old Md 6 Charles Co.</i>	0.00
00-00-X MD929	UNASSIGNED ROUTE NUMBER	0.00
00-00-X MD930	UNASSIGNED ROUTE NUMBER	0.00



AS OF JUNE 1971

NOT COUNTY ASSIGNED

PAGE 11

CONTROL ROUTE SECTION NUMBER	DESCRIPTION OF CONTROL SECTION	MILEAGE
00-00-X MD931	UNASSIGNED ROUTE NUMBER	0.00
00-00-X MD932 MD932-A	UNASSIGNED ROUTE NUMBER Service Rds - A-A County (Md 3)	0.00
00-00-X MD933	UNASSIGNED ROUTE NUMBER	0.00
00-00-X MD934	UNASSIGNED ROUTE NUMBER	0.00
00-00-X MD935	UNASSIGNED ROUTE NUMBER	0.00
00-00-X MD936	UNASSIGNED ROUTE NUMBER Assigned to Old Md 36 in Allegany County	0.00
00-00-X MD937	UNASSIGNED ROUTE NUMBER	0.00
00-00-X MD938	UNASSIGNED ROUTE NUMBER	0.00
00-00-X MD939	UNASSIGNED ROUTE NUMBER	0.00
00-00-X MD940	UNASSIGNED ROUTE NUMBER	0.00
00-00-X MD941	UNASSIGNED ROUTE NUMBER	0.00
00-00-X MD944	UNASSIGNED ROUTE NUMBER	0.00
00-00-X MD945	UNASSIGNED ROUTE NUMBER	0.00
00-00-X MD946	UNASSIGNED ROUTE NUMBER	0.00
00-00-X MD947	UNASSIGNED ROUTE NUMBER	0.00
00-00-X MD948	UNASSIGNED ROUTE NUMBER	0.00
00-00-X MD949	UNASSIGNED ROUTE NUMBER	0.00
00-00-X MD953	UNASSIGNED ROUTE NUMBER	0.00
00-00-X MD954	UNASSIGNED ROUTE NUMBER	0.00
00-00-X MD955	UNASSIGNED ROUTE NUMBER Assigned to Old Md 55 Allegany Co.	0.00
00-00-X MD956	UNASSIGNED ROUTE NUMBER	0.00
00-00-X MD958	UNASSIGNED ROUTE NUMBER	0.00
00-00-X MD959	UNASSIGNED ROUTE NUMBER	0.00
00-00-X MD960	UNASSIGNED ROUTE NUMBER	0.00

Table with multiple columns containing text and numbers, possibly a ledger or index. The text is mirrored across the page, suggesting a bleed-through effect from the reverse side. The numbers appear to be sequential or indexed values.

AS OF JUNE 1971

NOT COUNTY ASSIGNED

PAGE 12

CONTROL ROUTE SECTION NUMBER	DESCRIPTION OF CONTROL SECTION	MILEAGE
00-00-X MD961	UNASSIGNED ROUTE NUMBER	0.00
00-00-X MD962	UNASSIGNED ROUTE NUMBER	0.00
00-00-X MD966	UNASSIGNED ROUTE NUMBER	0.00
00-00-X MD986	UNASSIGNED ROUTE NUMBER	0.00
00-00-X MD990	UNASSIGNED ROUTE NUMBER	0.00
00-00-X MD993	UNASSIGNED ROUTE NUMBER	0.00
00-00-X MD994	UNASSIGNED ROUTE NUMBER OLD MD 14 (Dorchester Co)	0.00 0.06
00-00-X MD995	UNASSIGNED ROUTE NUMBER	0.00
00-00-X MD996	UNASSIGNED ROUTE NUMBER	0.00
00-00-X MD998	UNASSIGNED ROUTE NUMBER	0.00
0000 X MD 999	Unassigned Route Number	0.00
	COUNTY TOTAL	0.00

Page No.	Serial No.	Description	Amount
1	1
2	2
3	3
4	4
5	5
6	6
7	7
8	8
9	9
10	10
11	11
12	12
13	13
14	14
15	15
16	16
17	17
18	18
19	19
20	20
21	21
22	22
23	23
24	24
25	25
26	26
27	27
28	28
29	29
30	30
31	31
32	32
33	33
34	34
35	35
36	36
37	37
38	38
39	39
40	40
41	41
42	42
43	43
44	44
45	45
46	46
47	47
48	48
49	49
50	50

...

Transfers

22

The first part of the paper is devoted to a discussion of the
 various methods which have been proposed for the determination of
 the rate of reaction between a solid and a liquid. It is shown that
 the most reliable method is that of measuring the change in the
 concentration of the liquid phase. This method is applicable to
 all cases in which the reaction is irreversible and the solid is
 present in excess. The rate of reaction is then given by the
 equation

$$r = -\frac{1}{V} \frac{dC}{dt}$$

where r is the rate of reaction, V is the volume of the liquid
 phase, C is the concentration of the liquid phase, and t is
 time. The rate of reaction is a function of the surface area of
 the solid, the concentration of the liquid phase, and the nature
 of the solid. The rate of reaction is also a function of the
 temperature and the nature of the liquid phase. The rate of
 reaction is independent of the nature of the solid when the solid
 is present in excess. The rate of reaction is also independent
 of the surface area of the solid when the solid is present in
 excess. The rate of reaction is a function of the concentration
 of the liquid phase when the solid is present in excess. The
 rate of reaction is a function of the temperature when the
 solid is present in excess. The rate of reaction is a function
 of the nature of the liquid phase when the solid is present in
 excess.



AS OF JUNE 1971

ALLEGANY COUNTY

PAGE


CONTROL ROUTE
SECTION NUMBER

DESCRIPTION OF CONTROL SECTION

MIL

01-006T US 40	TRANSFERRED TO CITY OF CUMBERLAND 1970
01-021T MD 36	NOW CONTROL SECTION 1-44
01-022T MD 36	NOW CONTROL SECTION 1-44
01-028T MD 48	TRANSFERRED TO COUNTY 11-10-55
01-030T MD 52	TRANSFERRED TO COUNTY 11-10-55
01-033T MD953	ABANDONED IN 1968
01-035T MD654	TRANSFERRED TO COUNTY 11-10-55
01-036T MD655	TRANSFERRED TO COUNTY 11-10-55
01-037T MD656	TRANSFERRED TO COUNTY 11-10-55
01-040T MD709	TRANSFERRED TO COUNTY 11-10-55
01-047T MD764	TRANSFERRED TO CITY OF CUMBERLAND 1970

COUNTY TOTAL



AS OF JUNE 1971

ANNE ARUNDEL COUNTY

PAGE

CONTROL ROUTE
SECTION NUMBER


DESCRIPTION OF CONTROL SECTION

MILE

02-012T MD778H	TRANSFERRED TO COUNTY 11-16-60
02-038T MD167	TRANSFERRED TO COUNTY 6-30-61
02-081T MD465	TRANSFERRED TO COUNTY 5-23-68
02-116T MD652	TRANSFERRED TO BALTIMORE CITY 2-29-60
02-120T MD915	TRANSFERRED TO COUNTY 11-16-60
02-121T MD916A	TRANSFERRED TO COUNTY 6-30-61
02-121T MD916B	TRANSFERRED TO COUNTY 6-30-61
02-125T MD782	TRANSFERRED TO COUNTY 3-18-64
02-170T MD774	TRANSFERRED TO COUNTY 12-31-69

COUNTY TOTAL

02-096 Md 679-A Transferred to County 10-18-71



AS OF JUNE 1971

BALTIMORE COUNTY

PAGE

CONTROL ROUTE
SECTION NUMBER

DESCRIPTION OF CONTROL SECTION

MILE

03-028T US140	NOW PART OF CS 3-27
03-066T MD132	TRANSFERRED TO COUNTY 11-26-58
03-074T MD839	TRANSFERRED TO COUNTY 8-21-59
03-075T MD141	TRANSFERRED TO COUNTY 6-1-60
03-084T MD148	TRANSFERRED TO COUNTY 12-10-58
03-085T MD148	TRANSFERRED TO COUNTY 7-1-62
03-086T MD148	TRANSFERRED TO COUNTY 7-1-62
03-087T MD149	TRANSFERRED TO COUNTY 5-21-65
03-105T MD600	TRANSFERRED TO COUNTY 6-1-59
03-122T IS895	DELETED 1968 ASSIGNED TO CS 2-168

COUNTY TOTAL

03-106 Md 643 Trans. to County 7-7-70
~~10-15-71~~

AS OF JUNE 1971

CALVERT COUNTY

PAGE


CONTROL ROUTE
SECTION NUMBER

DESCRIPTION OF CONTROL SECTION

MILE

04-018T MD266	TRANSFERRED TO COUNTY 7-5-56
04-019T MD402	TRANSFERRED TO COUNTY 7-5-56
04-022T MD503	TRANSFERRED TO COUNTY 7-5-56
04-023T MD504	TRANSFERRED TO COUNTY 7-5-56
04-024T MD505	TRANSFERRED TO COUNTY 7-5-56
04-026T MD507	TRANSFERRED TO COUNTY 7-5-56
04-029T MD510	TRANSFERRED TO COUNTY 7-5-56
04-030T MD511	TRANSFERRED TO COUNTY 7-5-56
04-031T MD512	TRANSFERRED TO COUNTY 7-5-56
04-033T MD523	TRANSFERRED TO COUNTY 7-5-56
04-034T MD524	TRANSFERRED TO COUNTY 7-5-56
04-035T MD525	TRANSFERRED TO COUNTY 7-5-56
04-036T MD555	TRANSFERRED TO COUNTY 7-5-56
04-037T MD575	TRANSFERRED TO COUNTY 7-5-56
04-044T MD290	TRANSFERRED TO COUNTY 7-1-59

COUNTY TOTAL



AS OF JUNE 1971

CAROLINE COUNTY

PAGE

CONTROL ROUTE
SECTION NUMBER

DESCRIPTION OF CONTROL SECTION

MILE

05-004T MD315 TRANSFERRED TO FEDERALSBURG 8-4-65

05-018T MD307 TRANSFERRED TO COUNTY 12-1-71

05-032T MD433 TRANSFERRED TO COUNTY 8-22-57


05-034T MD457 TRANSFERRED TO COUNTY 8-22-57

05-037T MD485 TRANSFERRED TO COUNTY 8-22-57

05-039T MD486 TRANSFERRED TO COUNTY 8-22-57

05-042T MD617 TRANSFERRED TO COUNTY 8-22-57

COUNTY TOTAL



AS OF JUNE 1971

CARROLL COUNTY


PAGE

CONTROL ROUTE
SECTION NUMBER

DESCRIPTION OF CONTROL SECTION

MILE

06-017T MD144	TRANSFERRED TO COUNTY 9-14-55
06-024T MD 31	TRANSFERRED TO COUNTY 9-14-55
06-028T MD 83	TRANSFERRED TO COUNTY 9-14-55
06-031T MD 85	TRANSFERRED TO COUNTY 9-14-55
06-033T MD 87	TRANSFERRED TO COUNTY 9-14-55
06-035T MD 89	TRANSFERRED TO COUNTY 9-14-55
06-036T MD 90	TRANSFERRED TO COUNTY 9-14-55
06-038T MD 93	TRANSFERRED TO COUNTY 9-14-55
06-039T MD 94	TRANSFERRED TO COUNTY 9-14-55
06-043T MD526A	TRANSFERRED TO COUNTY 9-14-55
06-044T MD526B	TRANSFERRED TO COUNTY 9-14-55
06-045T MD526C	TRANSFERRED TO COUNTY 9-14-55
06-047T MD532	TRANSFERRED TO COUNTY 9-14-55
06-048T MD559	TRANSFERRED TO COUNTY 9-14-55
06-049T MD569	TRANSFERRED TO COUNTY 9-14-55
06-052T MD573	TRANSFERRED TO COUNTY 9-14-55
06-053T MD581	TRANSFERRED TO COUNTY 9-14-55
06-054T MD608	TRANSFERRED TO COUNTY 9-14-55
06-055T MD612	TRANSFERRED TO COUNTY 9-14-55
06-056T MD619	TRANSFERRED TO COUNTY 9-14-55
06-057T MD620	TRANSFERRED TO COUNTY 9-14-55
06-058T MD622	TRANSFERRED TO COUNTY 9-14-55
06-059T MD675	TRANSFERRED TO COUNTY 9-14-55
06-060T MD678	TRANSFERRED TO COUNTY 9-14-55



AS OF JUNE 1971

CARROLL COUNTY

PAGE


CONTROL ROUTE
SECTION NUMBER

DESCRIPTION OF CONTROL SECTION

MILE

06-061T MD680	TRANSFERRED TO COUNTY 9-14-55
06-062T MD680	TRANSFERRED TO COUNTY 9-14-55
06-063T MD681	TRANSFERRED TO COUNTY 9-14-55
06-064T MD682	TRANSFERRED TO COUNTY 9-14-55
06-065T MD683	TRANSFERRED TO COUNTY 9-14-55
06-066T MD687	TRANSFERRED TO COUNTY 9-14-55
06-067T MD736	TRANSFERRED TO COUNTY 9-14-55
06-071T MD607	TRANSFERRED TO COUNTY 9-14-55

COUNTY TOTAL



AS OF JUNE 1971

CECIL COUNTY

PAGE

CONTROL ROUTE
SECTION NUMBER

DESCRIPTION OF CONTROL SECTION

MILE

07-004T MD690

TRANSFERRED TO COUNTY 7-1-59

07-024T MD271

TRANSFERRED TO PERRYVILLE 11-7-68

07-029T MD273

TRANSFERRED TO COUNTY 7-1-59

07-046T MD441

TRANSFERRED TO COUNTY 7-1-59


07-048T MD592

TRANSFERRED TO COUNTY 7-1-59

07-049T MD711

TRANSFERRED TO COUNTY 7-1-59

COUNTY TOTAL



AS OF JUNE 1971

CHARLES COUNTY

PAGE


CONTROL ROUTE
SECTION NUMBER

DESCRIPTION OF CONTROL SECTION

MILE

08-004T MD 6	NOW PART OF CS 8-5
08-011T MD 3	TRANSFERRED TO COUNTY 12-13-55
08-016T MD 3	TRANSFERRED TO COUNTY 12-13-55
08-017T MD 3	TRANSFERRED TO COUNTY 12-13-55
08-018T MD 3	TRANSFERRED TO COUNTY 12-13-55
08-019T MD 3	TRANSFERRED TO COUNTY 12-13-55
08-023T MD869B	ABANDONED IN 1967
08-023T MD869C	ABANDONED IN 1967
08-028T MD691	TRANSFERRED TO COUNTY 12-13-55
08-032T MD230	TRANSFERRED TO COUNTY 12-13-55
08-037T MD233	TRANSFERRED TO COUNTY 12-13-55
08-039T MD327	TRANSFERRED TO COUNTY 12-13-55
08-043T MD426	TRANSFERRED TO COUNTY 12-13-55
08-045T MD428	TRANSFERRED TO COUNTY 12-13-55
08-046T MD429	TRANSFERRED TO COUNTY 12-13-55
08-047T MD469	TRANSFERRED TO COUNTY 12-13-55
08-052T MD536	TRANSFERRED TO COUNTY 12-13-55
08-053T MD558	TRANSFERRED TO COUNTY 12-13-55
08-055T MD229	TRANSFERRED TO COUNTY 12-13-55
08-056T MD225	TRANSFERRED TO COUNTY 12-13-55
08-057T MD 3	TRANSFERRED TO COUNTY 12-13-55
08-057T MD639	TRANSFERRED TO COUNTY 12-13-55
08-057T MD693	TRANSFERRED TO COUNTY 12-13-55
08-059T MD659	TRANSFERRED TO COUNTY 12-13-55

COUNTY TOTAL



AS OF JUNE 1971

DORCHESTER COUNTY

PAGE

CONTROL ROUTE
SECTION NUMBER

DESCRIPTION OF CONTROL SECTION

MILE

09-013T M0816

TRANSFERRED TO COUNTY


09-028T M0531

TRANSFERRED TO COUNTY 7-1-59

09-030T M0744

TRANSFERRED TO CAMBRIDGE 12-21-55

COUNTY TOTAL



AS OF JUNE 1971

FREDERICK COUNTY

PAGE

CONTROL ROUTE
SECTION NUMBER

DESCRIPTION OF CONTROL SECTION

MILE

10-033T MD 17 TRANSFERRED TO COUNTY 2-24-56

10-038T MD 59 TRANSFERRED TO COUNTY 9-14-55

10-039T MD 69 TRANSFERRED TO COUNTY 9-14-55

10-042T MD 72 TRANSFERRED TO COUNTY 9-14-55

10-043T MD 73 TRANSFERRED TO COUNTY 3-27-67

10-060T MD123 TRANSFERRED TO COUNTY 9-14-55

10-066T MD571 TRANSFERRED TO COUNTY 9-14-55

10-067T MD618 TRANSFERRED TO COUNTY 9-14-55

10-068T MD640 TRANSFERRED TO COUNTY 9-14-55

10-069T MD641 TRANSFERRED TO COUNTY 9-14-55

10-070T MD625 TRANSFERRED TO COUNTY 9-14-55

10-071T MD633 TRANSFERRED TO COUNTY 9-14-55

10-072T MD633 TRANSFERRED TO COUNTY 9-14-55

10-102T MD876 TRANSFERRED TO COUNTY 3-27-67


10-110T MD872D TRANSFERRED TO COUNTY 7-1-68

10-110T MD872E TRANSFERRED TO COUNTY 3-11-69

10-110T MD872F TRANSFERRED TO COUNTY 3-11-69

10-125T IS 70 SEE CD 636 CARPENTER RD

COUNTY TOTAL



AS OF JUNE 1971

GARRETT COUNTY

PAGE


CONTROL ROUTE
SECTION NUMBER

DESCRIPTION OF CONTROL SECTION

MILE

11-010T MD826F	TRANSFERRED TO COUNTY 12-13-69
11-019T MD 38	TRANSFERRED TO COUNTY 12-13-55
11-022T MD825A	TRANSFERRED TO MT LAKE PARK 10-17-60
11-025T MD 42	TRANSFERRED TO COUNTY 12-16-69
11-027T MD135	NOW CS 11-42
11-028T MD345	TRANSFERRED TO COUNTY 12-13-55
11-029T MD394	TRANSFERRED TO COUNTY 12-13-55
11-036T MD719	TRANSFERRED TO COUNTY 12-13-55
11-036T MD745	TRANSFERRED TO COUNTY 12-13-55
11-036T MD745A	TRANSFERRED TO COUNTY 12-13-55
11-040T MD657	TRANSFERRED TO ALLEGANY CO 1968
11-041T MD825	TRANSFERRED TO COUNTY 12-3-58

COUNTY TOTAL



AS OF JUNE 1971

HARFORD COUNTY


PAGE

CONTROL ROUTE
SECTION NUMBER

DESCRIPTION OF CONTROL SECTION

MILE

12-015T MD155	TRANSFERRED TO COUNTY 11-14-60
12-016T MD155	TRANSFERRED TO COUNTY 11-14-60
12-021T MD 7	TRANSFERRED TO COUNTY 11-23-55
12-023T MD 23	TRANSFERRED TO COUNTY 7-1-64
12-024T MD 23	TRANSFERRED TO COUNTY 7-1-64
12-027T MD 24D	TRANSFERRED TO COUNTY 4-7-65
12-028T MD882	TRANSFERRED TO COUNTY 4-7-65
12-028T MD882A	TRANSFERRED TO COUNTY 4-7-65
12-040T MD807E	TRANSFERRED TO COUNTY 4-7-65
12-041T MD807D	TRANSFERRED TO COUNTY 4-7-65
12-041T MD807E	TRANSFERRED TO COUNTY 4-7-65
12-042T MD807A	TRANSFERRED TO COUNTY 4-7-65
12-042T MD807B	TRANSFERRED TO COUNTY 4-7-65
12-042T MD807C	TRANSFERRED TO COUNTY 4-7-65
12-042T MD807D	TRANSFERRED TO COUNTY 4-7-65
12-043T MD154	TRANSFERRED TO COUNTY 11-23-55
12-045T MD157	TRANSFERRED TO COUNTY 11-23-55
12-047T MD160	TRANSFERRED TO COUNTY 11-23-55
12-052T MD165	TRANSFERRED TO COUNTY 12-11-58
12-053T MD165	TRANSFERRED TO COUNTY 12-11-58
12-061T MD590	TRANSFERRED TO COUNTY 11-23-55
12-068T MD158	TRANSFERRED TO COUNTY 11-23-55
12-069T MD162	TRANSFERRED TO COUNTY 11-23-55
12-070T MD163	TRANSFERRED TO COUNTY 5-20-53



AS OF JUNE 1971

HARFORD COUNTY

PAGE

CONTROL ROUTE
SECTION NUMBER

DESCRIPTION OF CONTROL SECTION

MILE

12-071T MD461 TRANSFERRED TO COUNTY 5-20-53


12-072T MD651 TRANSFERRED TO COUNTY 5-20-53

12-073T MD760 TRANSFERRED TO COUNTY 5-20-53

12-074T MD762 TRANSFERRED TO COUNTY 4-7-65

12-075T MD881 TRANSFERRED TO COUNTY 4-7-65

COUNTY TOTAL



AS OF JUNE 1971

HOWARD COUNTY

PAGE


CONTROL ROUTE
SECTION NUMBER

DESCRIPTION OF CONTROL SECTION

MILE

13-020T MD144	TRANSFERRED TO COUNTY 11-29-55
13-025T MD851F	TRANSFERRED TO COUNTY 10-14-64
13-026T MD 32	TRANSFERRED TO COUNTY 10-14-64
13-026T MD851F	TRANSFERRED TO COUNTY 10-14-64
13-031T MD 96	TRANSFERRED TO COUNTY 12-13-55
13-032T MD583	TRANSFERRED TO COUNTY 12-13-55
13-034T MD 98	TRANSFERRED TO COUNTY 12-13-55
13-036T MD 99	TRANSFERRED TO COUNTY 12-13-55
13-038T MD101	TRANSFERRED TO COUNTY 12-13-55
13-040T MD104	TRANSFERRED TO COUNTY 12-13-55
13-043T MD125	TRANSFERRED TO COUNTY 12-13-55
13-044T MD144	TRANSFERRED TO COUNTY 12-13-55
13-048T MD214	TRANSFERRED TO COUNTY 12-13-55
13-050T MD217	TRANSFERRED TO COUNTY 12-13-55
13-051T MD476	TRANSFERRED TO COUNTY 12-13-55
13-053T MD104	AT ILCHESTER DELETED NOW COUNTY MAINT
13-058T MD982A	TRANSFERRED TO COUNTY 5-8-68
13-058T MD982B	TRANSFERRED TO COUNTY 5-8-68
13-058T MD982C	TRANSFERRED TO COUNTY 1-21-69
13-068T MD851H	TRANSFERRED TO COUNTY 3-17-65

COUNTY TOTAL



AS OF JUNE 1971

KENT COUNTY

PAGE

CONTROL ROUTE
SECTION NUMBER


DESCRIPTION OF CONTROL SECTION

MIL

14-048T MD530

TRANSFERRED TO CHESTERTOWN 8-19-60

COUNTY TOTAL



AS OF JUNE 1971

MONTGOMERY COUNTY


PAGE

CONTROL ROUTE
SECTION NUMBER

DESCRIPTION OF CONTROL SECTION

MIL

15-049T MD 28A	TRANSFERRED TO ROCKVILLE 6-15-60
15-049T MD 28B	TRANSFERRED TO ROCKVILLE 6-15-60
15-059T MD109	TRANSFERRED TO COUNTY 8-14-58
15-064T MD117	TRANSFERRED TO COUNTY 8-14-58
15-065T MD117	TRANSFERRED TO COUNTY 8-14-58
15-070T MD119	TRANSFERRED TO COUNTY 8-14-58
15-072T MD121	TRANSFERRED TO COUNTY 8-14-58
15-117T MD390	TRANSFERRED TO COUNTY 8-14-58
15-124T MD419	TRANSFERRED TO COUNTY 8-14-58
15-125T MD419	TRANSFERRED TO COUNTY 8-14-58
15-126T MD420	TRANSFERRED TO COUNTY 8-14-58
15-128T MD421	TRANSFERRED TO COUNTY 8-14-58
15-129T MD432	TRANSFERRED TO COUNTY 8-14-58
15-131T MD513	TRANSFERRED TO COUNTY 8-14-58
15-132T MD513	TRANSFERRED TO COUNTY 8-14-58
15-133T MD513	TRANSFERRED TO COUNTY 8-14-58
15-134T MD513	TRANSFERRED TO COUNTY 8-14-58
15-135T MD513	TRANSFERRED TO COUNTY 8-14-58
15-136T MD513	TRANSFERRED TO COUNTY 8-14-58
15-137T MD515	TRANSFERRED TO COUNTY 5-8-58
15-140T MD557	TRANSFERRED TO GAITHERSBURG 8-2-66
15-143T MD593	TRANSFERRED TO COUNTY 7-1-62
15-144T MD594	TRANSFERRED TO COUNTY 8-14-58
15-145T MD595	TRANSFERRED TO COUNTY 8-14-58



AS OF JUNE 1971

MONTGOMERY COUNTY

PAGE


CONTROL ROUTE
SECTION NUMBER

DESCRIPTION OF CONTROL SECTION

MIL

15-146T MD596	TRANSFERRED TO COUNTY 8-14-58
15-147T MD604	TRANSFERRED TO COUNTY 8-14-58
15-152T MD659	TRANSFERRED TO COUNTY 7-26-59
15-154T MD666A	TRANSFERRED TO KENSINGTON 2-20-57
15-155T MD666B	TRANSFERRED TO KENSINGTON 2-20-57
15-157T MD676	TRANSFERRED TO ROCKVILLE 7-28-59
15-159T MD688	TRANSFERRED TO COUNTY 8-14-58
15-160T MD702	TRANSFERRED TO COUNTY 8-14-58

COUNTY TOTAL



AS OF JUNE 1971

PRINCE GEORGES COUNTY


PAGE

CONTROL ROUTE
SECTION NUMBER

DESCRIPTION OF CONTROL SECTION

MIL

16-019T MD381	TRANSFERRED TO COUNTY 5-19-64
16-020T MD381	TRANSFERRED TO COUNTY 5-19-64
16-021T MD381	TRANSFERRED TO COUNTY 5-19-64
16-022T MD 5	NOW PART OF CS 125
16-022T MD976A	NOW PART OF CS 35
16-029T MD770	TRANSFERRED TO COUNTY 6-26-57
16-029T MD770	TRANSFERRED TO U OF M 10-26-56
16-046T MD199	TRANSFERRED TO COUNTY 11-26-54
16-047T MD200	TRANSFERRED TO COUNTY 11-26-54
16-049T MD977	DELETED IN 1968
16-051T MD203	TRANSFERRED TO COUNTY & COLLEGE PK 7-1-57
16-052T MD204	TRANSFERRED TO COUNTY 11-26-54
16-053T MD769A	TRANSFERRED TO COLLEGE PARK 1967
16-053T MD769A	TRANSFERRED TO BERWYN HEIGHTS 10-9-67
16-056T MD207A	TRANSFERRED TO BRENTWOOD 5-1-57
16-056T MD207B	TRANSFERRED TO COTTAGE CITY 7-1-57
16-066T MD216	TRANSFERRED TO LAUREL 8-8-60
16-068T MD221	TRANSFERRED TO COUNTY 11-26-54
16-070T MD224	TRANSFERRED TO COUNTY 11-26-54
16-071T MD224	TRANSFERRED TO COUNTY 11-26-54
16-073T MD224	TRANSFERRED TO COUNTY 11-26-54
16-080T MD389	TRANSFERRED TO COUNTY 11-26-54
16-093T MD492	TRANSFERRED TO COUNTY 11-26-54
16-095T MD534	TRANSFERRED TO COUNTY 11-26-54



AS OF JUNE 1971

PRINCE GEORGES COUNTY

PAGE

CONTROL ROUTE
SECTION NUMBER


DESCRIPTION OF CONTROL SECTION

MIL

16-096T MD549	TRANSFERRED TO COUNTY 11-26-54
16-103T MD695	TRANSFERRED TO COUNTY 11-26-54
16-104T MD703	TRANSFERRED TO COUNTY 11-26-54
16-107T MD705	TRANSFERRED TO COUNTY 11-26-54
16-109T MD716	TRANSFERRED TO COUNTY 11-26-54
16-110T MD725	TRANSFERRED TO COUNTY 12-21-55
16-111T MD755	DELETED SRC GARAGE PROPERTY
16-112T MD761	TRANSFERRED TO COUNTY 11-26-54
16-113T MD761	TRANSFERRED TO COUNTY 11-26-54
16-114T MD761	TRANSFERRED TO COUNTY 11-26-54
16-136T MD 4	SERVICE RDS TRANSFERRED TO CO 7-1-62
16-149T MD977C	TRANSFERRED TO COUNTY 9-14-66
16-149T MD977D	TRANSFERRED TO COUNTY 9-14-66
16-149T MD977E	TRANSFERRED TO COUNTY 9-14-66
16-166T MD408A	TRANSFERRED TO COUNTY 1-16-68
16-179T MD966	TRANSFERRED TO COUNTY 5-23-68
16-199T MD970	TRANSFERRED TO COUNTY 1-16-68

COUNTY TOTAL

MD 950A to Y Trans to Co. 4-1972 (after Printout)



AS OF JUNE 1971

QUEEN ANNES COUNTY

PAGE


CONTROL ROUTE
SECTION NUMBER

DESCRIPTION OF CONTROL SECTION

MIL

17-002T US 50	NOW PART OF CS 163
17-002T US301	NOW PART OF CS 40
17-008T MD8368	TRANSFERRED TO COUNTY 7-1-62
17-021T MD 19	SPURS AT INGLESIDE TRANS TO CO 7-1-62
17-028T MD303	DELETED PART TO CS 14
17-028T MD309	DELETED PART TO CS 15
17-039T MD275	TRANSFERRED TO COUNTY 7-1-62

COUNTY TOTAL



AS OF JUNE 1971

ST. MARYS COUNTY

PAGE

CONTROL ROUTE
SECTION NUMBER

DESCRIPTION OF CONTROL SECTION

MIL

18-025T MD241 TRANSFERRED TO COUNTY 12-21-55

18-039T MD379 TRANSFERRED TO LEONARDTOWN 6-2-67

18-040T MD415 TRANSFERRED TO COUNTY 12-21-55


18-041T MD431 TRANSFERRED TO COUNTY 12-21-55

18-043T MD471 TRANSFERRED TO COUNTY 12-21-55

18-047T MD499 TRANSFERRED TO COUNTY 12-21-55

18-051T MD693 TRANSFERRED TO COUNTY 12-21-55

COUNTY TOTAL



AS OF JUNE 1971

SOMERSET COUNTY

PAGE


CONTROL ROUTE
SECTION NUMBER

DESCRIPTION OF CONTROL SECTION

MIL

19-005T MD356	TRANSFERRED TO COUNTY 12-1-59
19-008T MD358	TRANSFERRED TO COUNTY 6-13-56
19-010T MD359	TRANSFERRED TO COUNTY 8-22-68
19-022T MD529	TRANSFERRED TO COUNTY 12-1-59
19-024T MD580	TRANSFERRED TO COUNTY 6-25-53
19-030T MD673B	TRANSFERRED TO COUNTY 12-1-59
19-031T MD673	TRANSFERRED TO COUNTY 12-1-59
19-033T MD696	TRANSFERRED TO COUNTY 6-25-53
19-034T MD697	TRANSFERRED TO COUNTY 6-25-53
19-040T MD920J	TRANSFERRED TO COUNTY 4-8-70

COUNTY TOTAL



AS OF JUNE 1971

TALBOT COUNTY

PAGE

CONTROL ROUTE
SECTION NUMBER

DESCRIPTION OF CONTROL SECTION

MILE


20-005T MD328

TRANSFERRED TO EASTON 11-26-58

20-015T MD332

TRANSFERRED TO EASTON 11-26-58

COUNTY TOTAL



AS OF JUNE 1971

WASHINGTON COUNTY

PAGE


CONTROL ROUTE
SECTION NUMBER

DESCRIPTION OF CONTROL SECTION

MILE

21-003T US 11	TRANSFERRED TO COUNTY 8-22-57
21-007T US 40	DELETED DUE TO CONSTRUCTION OF I-70
21-008T MD144B	TRANSFERRED TO COUNTY 4-27-66
21-022T MD 60	NOW CONTROL SECTION 21-69
21-028T MD 44	TRANSFERRED TO FOREST AND PARKS 3-6-68
21-029T MD860	TRANSFERRED TO COUNTY 4-16-68
21-032T MD 61	TRANSFERRED TO COUNTY 12-10-53
21-045T MD 92	TRANSFERRED TO COUNTY 5-19-55
21-048T MD453	TRANSFERRED TO COUNTY 5-19-55
21-049T MD478	TRANSFERRED TO COUNTY 5-19-55
21-051T MD572	TRANSFERRED TO COUNTY 5-19-55
21-053T MD616	TRANSFERRED TO COUNTY 5-19-55
21-054T MD628	TRANSFERRED TO COUNTY 5-19-55
21-055T MD629	TRANSFERRED TO COUNTY 5-19-55
21-057T MD699	TRANSFERRED TO COUNTY 5-19-55
21-058T MD734	TRANSFERRED TO COUNTY 5-19-55
21-059T MD737	TRANSFERRED TO COUNTY 5-19-55
21-060T MD738	TRANSFERRED TO COUNTY 5-19-55
21-082T US 40	DELETED DUE TO CONSTRUCTION OF I-70
21-128T MD911A	TRANSFERRED TO COUNTY 4-16-68
21-128T MD911B	TRANSFERRED TO COUNTY 4-16-68

COUNTY TOTAL



AS OF JUNE 1971

WICOMICO COUNTY

PAGE

CONTROL ROUTE
SECTION NUMBER

DESCRIPTION OF CONTROL SECTION

MILE

22-001T MD 12 TRANSFERRED TO SALISBURY 6-29-54

22-010T US 50 MAIN ST TRANS TO SALISBURY 6-29-54

22-014T MD346 TRANSFERRED TO SALISBURY 6-29-54

22-015T MD347 TRANSFERRED TO COUNTY 11-23-55

22-018T MD349 TRANSFERRED TO SALISBURY 6-29-54

22-024T MD351 TRANSFERRED TO COUNTY 11-23-55

22-025T MD351 TRANSFERRED TO COUNTY 11-23-55

22-032T MD529 TRANSFERRED TO COUNTY 7-1-63

22-033T MD541 TRANSFERRED TO COUNTY 11-23-55

22-034T MD548 TRANSFERRED TO COUNTY 5-21-56

22-035T MD585 TRANSFERRED TO COUNTY 11-28-55

22-036T MD663 TRANSFERRED TO SALISBURY 6-29-54

22-039T MD758A TRANSFERRED TO COUNTY 11-23-55


22-040T MD758B TRANSFERRED TO COUNTY 11-23-55

22-041T MD467 TRANSFERRED TO COUNTY 11-23-55

22-042T MD750B TRANSFERRED TO COUNTY 11-23-55

22-043T MD750C TRANSFERRED TO COUNTY 11-23-55

COUNTY TOTAL



AS OF JUNE 1971

WORCESTER COUNTY

PAGE


CONTROL ROUTE
SECTION NUMBER

DESCRIPTION OF CONTROL SECTION

MILE

23-008T US113	NOW PART OF CONTROL SECTIONS 23-46
23-008T MD818	NOW PART OF CONTROL SECTIONS 23-9
23-016T MD250B	TRANSFERRED TO COUNTY 3-8-67
23-016T MD250C	TRANSFERRED TO PRIVATE OWNER DEED 1967
23-024T MD369	TRANSFERRED TO COUNTY 2-10-60
23-031T MD502	TRANSFERRED TO COUNTY 12-7-59
23-035T MD576	TRANSFERRED TO COUNTY 12-7-59
23-040T MD671	TRANSFERRED TO COUNTY 12-7-59
23-044T MD720	ABANDONED
23-053T MD990A	TRANSFERRED TO POCONOKE CITY 10-28-64
23-053T MD990B	TRANSFERRED TO POCONOKE CITY 10-28-64
23-053T MD990C	

COUNTY TOTAL



AS OF JUNE 1971

ALLEGANY COUNTY

PAGE 1

CONTROL ROUTE SECTION NUMBER	DESCRIPTION OF CONTROL SECTION	MILEAGE
01-007R MD144G	RD END W OF HINKLE RD- HINKLE RD	0.07
01-055R US 40	WILLOW BROOK ROAD INTERCHANGE RAMPS	0.86
01-058R MD952	US40-END SRC MAINT W OF HILL CREST DR	0.36
01-058R MD952A	RD END EAST OF MD952	0.36
01-067R US 40	INTERCHANGE RAMPS AT ORLEANS ROAD	0.98
01-071R US 48	INTERCHANGE RAMPS AT US 48 AND US220	1.15
01-072R US 48	CUMBERLAND THRU SPURS AT LEE-KELLY-JOHN	0.37
01-073R US 48	INTER RAMPS AT US 48 AND MD 51 AND SPUR	0.77

COUNTY TOTAL 4.92

SECTION NUMBER	DESCRIPTION OF CONTROL SECTION	ROUTE
01-0078 US 48	INTL RAMP AT US 48 AND RD 61 AND FOUR	0.13
01-0079 US 48	CONVERGENCE THREE RAMP AT LEE-KELLY-JOHN	0.21
01-0071 US 48	INTERCHANGE RAMP AT US 48 AND 01250	1.13
01-0078 US 48	INTERCHANGE RAMP AT DRUMS ROAD	0.18
01-0078 US 48	RD 750 EAST OF 01255	1.10
01-0078 US 48	1240-END SRC HAT T & OF HILL CREST DR	0.10
01-0078 US 48	WILLOW BROOK ROAD INTERCHANGE RAMP	0.18
01-0078 US 48	RD END W OF WINKLE RO-MINKLE RD	0.13

COUNTY TOTAL

CONTROL ROUTE SECTION NUMBER	DESCRIPTION OF CONTROL SECTION	MILEAGE
02-015R MD 46	INTERCHANGE RAMPS AT MD170	1.32
02-027R IS695	INTERCHANGE RAMPS @ MD3/BALTO WASH EXPW	1.59
02-031R MD 10	INTERCHANGE RAMPS AT B-W EXPWY&MD176	1.07
02-033R MD 10	INTERCHANGE RAMPS AT B-W EXPWY&MD175	1.92
02-102R US 50	INTERCHANGE RAMPS @ MD2/REVELL INTERCH.	1.77
02-106R MD908	CD234 - END SRC MAINT SOUTH SIDE US50	0.08
02-106R MD908A	US50-US50 AT ST MARGARETS/S SIDE US50	0.42
02-106R MD908B	US50-CAPE ST CLAIRE RD/N SIDE US50	0.21
02-106R MD908C	MD179-RD END/E LOG IN N RD/S SIDE US50	1.80
02-106R MD908D	BAY HEAD RD-LOG INN RD/NORTH SIDE US50	1.03
02-111R MD 3	INTER RAMPS AT GLEN BURNIE BYPASS&MD648	0.74
02-124R MD 3	INTERCHANGE RAMPS AT BALTIMORE BELTWAY	1.13
02-133R US 50	INTERCHANGE RAMPS AT MD424	1.75
02-134R US 50	INTERCHANGE RAMPS AT MD450 W OF PAROLE	0.52
02-140R MD909	MD424-END SRC MAINT/SOUTH SIDE US50/	0.96
02-144R MD980A	MD4 NEAR WAYSONS CORNER-PLUMMER RD	0.99
02-144R MD980B	WRIGHTON RD-END SRC MT/S LWR PINDELL RD	1.78
02-144R MD980C	MD4/NB LANE/-FISHERS STATION RD	0.50
02-145R MD 3	INTERCHANGE RAMPS AT MD176	0.66
02-146R MD 3	INTERCHANGE RAMPS AT MD174	0.80
02-147R MD 3	INTERCHANGE RAMPS AT MD3BUS	1.25
02-148R MD 3	INTERCHANGE RAMPS @ BALTO BELTWAY&MD648	1.28
02-149R MD 3	INTERCHANGE RAMPS @ BALTO BELTWAY&MD170	0.97
02-150R IS695	INTERCHANGE RAMPS AT MD168	0.67

CONTROL ROUTE SECTION NUMBER	DESCRIPTION OF CONTROL SECTION	MILEAGE
02-153R MD198	INTERCHANGE RAMPS AT BALTO-WASH EXPWY	0.91
02-156R MD100	INTERCHANGE RAMPS AT MD 174	0.34
02-157R MD100	INTERCHANGE RAMPS AT MD 174	0.60
02-158R MD100	INTERCHANGE RAMPS AT MD2	1.46
02-161R MD773	KELLINGTON DR-END SRCMAINT S OF MD177	0.31
02-164R MD781	INTERCH. RAMPS @ BALTO BELTW/MD781/MD2	1.91
02-169R MD988	OLD MILL RD-WILL-O-BROOK DR/N OF MD100	0.18
02-169R MD989	MD607-RD END/S OF JACOBSTVILLE	0.40
02-173R MD100	INTERCHANGE RAMPS AT MD 649	0.50
COUNTY TOTAL		31.82

2-1753 Md999
 2-1753 Md999A
 2-175 Md999B
 2-175 Md999C
 2-175 Md999D

} Trans. To Co

CONTROL UNIT
SECTION NUMBER

DESCRIPTION OF CONTROL ACTION

PLANT

02-151R	02-151R	INTERCHANGE RAMP AT BALTO-WASH EXHWY
02-151R	02-151R	INTERCHANGE RAMP AT MD 174
02-151R	02-151R	INTERCHANGE RAMP AT MD 174
02-151R	02-151R	INTERCHANGE RAMP AT MD 2
02-151R	02-151R	WILLINGTON DR+TH+FRONT+Y+DC 10713
02-151R	02-151R	INTERCH. RAMP 3 BALTO BETHLEHEM
02-151R	02-151R	WYOMING RD+KILL+D-BROOK DR+D OF MD 100
02-151R	02-151R	MD 100 RD ENDS OF JACOBVILLE
02-151R	02-151R	INTERCHANGE RAMP AT MD 442

COUNTY TOTAL

35.12

AS OF JUNE 1971

BALTIMORE COUNTY

PAGE 1

CONTROL ROUTE SECTION NUMBER	DESCRIPTION OF CONTROL SECTION	MILEAGE
03-019R MD887	MD45-MD45 AT COCKEYSVILLE UNDERPASS	0.20
03-019R MD887A	MD45-MD45 AT COCKEYSVILLE UNDERPASS	0.27
03-033R MD150	INTERCHANGE RAMPS AT MD151	1.24
03-038R MD150	INTERCHANGE RAMPS AT MD700	0.59
03-043R IS 83	INTERCHANGE RAMPS AT TIMONIUM ROAD	0.66
03-113R IS695	INTERCHANGE RAMPS @ I-83/B-HARRISBURG E	0.66
03-115R IS695	INTERCHANGE RAMPS AT I-83/JONES FALLS E	2.50
03-117R IS695	INTERCHANGE RAMPS @ HARBOR TUNNEL THRUW	0.43
03-141R MD151	INTERCHANGE RAMPS AT SPARROWS POINT RD	0.48
03-147R IS 83	INTERCHANGE RAMPS AT PADONIA ROAD	0.94
03-148R IS 83	INTERCHANGE RAMPS AT SHAWAN ROAD	0.72
03-149R IS 83	INTERCHANGE RAMPS AT BELFAST ROAD	0.93
03-150R IS 83	INTERCHANGE RAMPS AT MD137	1.03
03-151R IS 83	INTERCHANGE RAMPS AT MIDDLETOWN ROAD	1.07
03-152R IS 83	INTERCHANGE RAMPS AT MD45	0.79
03-153R IS 83	INTERCHANGE RAMPS AT MD439	1.43
03-154R IS 83	INTERCHANGE RAMPS AT MD409	0.35
03-155R IS695	INTERCHANGE RAMP @ MD891/EDNA AVE EXT/	0.58
03-156R IS695	INTERCHANGE RAMPS AT US1ALT	0.91
03-157R IS695	INTERCHANGE RAMPS AT LEEDS AVE	0.56
03-158R IS695	INTERCHANGE RAMPS AT MD372	1.40
03-159R IS695	INTERCHANGE RAMPS AT MD144	0.73
03-160R IS695	INTERCHANGE RAMPS AT EDMONDSON AVE	0.54
03-161R IS695	INTERCH. RAMPS @ US40/BALTO NAT PIKE	1.57

CONTROL ROUTE SECTION NUMBER	DESCRIPTION OF CONTROL SECTION	MILEAGE
03-162R IS695	INTERCHANGE RAMPS AT I-70N /UNDER CONST	3.38
03-163R IS695	INTERCHANGE RAMPS AT SECURITY BLVD	2.12
03-164R IS695	INTERCHANGE RAMPS AT MD26	1.83
03-165R IS695	INTERCHANGE RAMPS AT US140	0.87
03-166R IS695	INTERCHANGE RAMPS AT MD129	0.47
03-167R IS695	INTERCHANGE RAMPS AT STEVENSON ROAD	0.56
03-168R IS695	INTERCHANGE RAMPS AT GREENSPRING AVE	0.93
03-169R IS695	INTERCHANGE RAMPS AT MD139	0.98
03-170R IS695	INTERCHANGE RAMPS AT MD45 /YORK ROAD/	1.55
03-171R IS695	INTERCHANGE RAMPS AT MD146	1.44
03-172R IS695	INTERCHANGE RAMPS AT PROVIDENCE RD	0.86
03-173R IS695	INTERCH. RAMPS @ CROMWELL BR RD&MD542	1.17
03-174R IS695	INTERCHANGE RAMPS AT MD41 /PERRING PKWY	1.39
03-175R IS695	INTERCHANGE RAMPS AT MD147 /HARFORD RD/	1.48
03-176R IS695	INTERCHANGE RAMPS AT US1 /BELAIR RD/	2.02
03-177R IS695	INTERCHANGE RAMPS AT I-95	3.05
03-178R MD781	INTERCHANGE RAMPS AT MD7	0.90
03-179R IS 83	INTERCHANGE RAMPS AT RUXTON ROAD	0.39
03-186R MD 43	INTERCHANGE RAMPS AT US40	0.65
03-188R MD892	MD7-RD END/S OF MD43/	0.09
03-188R MD892A	MD7-RD END/N OF MD43/	0.09
03-197R IS 95	INTERCHANGE RAMPS @ MD46 /UNDER CONST/	0.00
03-198R IS 95	INTERCHANGE RAMPS @ I-695 /UNDER CONST/	0.00
03-201R MD695	INTERCHANGE RAMPS @ MD150 & MD151	2.99
	COUNTY TOTAL	49.79

SECTION NUMBER	CONTROL ROUTE	DESCRIPTION OF CONTROL SECTION
03-105R 1209S	03-105R 1209S	INTERCHANGE RAMP AT I-70 UNDER BRIDGE
03-105R 1209S	03-105R 1209S	INTERCHANGE RAMP AT SECURITY ROAD
03-105R 1209S	03-105R 1209S	INTERCHANGE RAMP AT BOYS
03-105R 1209S	03-105R 1209S	INTERCHANGE RAMP AT US100
03-105R 1209S	03-105R 1209S	INTERCHANGE RAMP AT MD55R
03-105R 1209S	03-105R 1209S	INTERCHANGE RAMP AT STEVENSON ROAD
03-105R 1209S	03-105R 1209S	INTERCHANGE RAMP AT GREENSPRING AVE
03-105R 1209S	03-105R 1209S	INTERCHANGE RAMP AT MD119
03-105R 1209S	03-105R 1209S	INTERCHANGE RAMP AT MD47 YORK ROAD
03-105R 1209S	03-105R 1209S	INTERCHANGE RAMP AT MD46A
03-105R 1209S	03-105R 1209S	INTERCHANGE RAMP AT PROVIDENCE RD
03-105R 1209S	03-105R 1209S	INTERCHANGE RAMP & CONDUIT ON RINGGOLD
03-105R 1209S	03-105R 1209S	INTERCHANGE RAMP AT MD41 ABERLEIGH BRKY
03-105R 1209S	03-105R 1209S	INTERCHANGE RAMP AT BOYD ROAD-BOYD
03-105R 1209S	03-105R 1209S	INTERCHANGE RAMP AT US1 VEEAIR RD
03-105R 1209S	03-105R 1209S	INTERCHANGE RAMP AT I-70
03-105R 1209S	03-105R 1209S	INTERCHANGE RAMP AT MD4
03-105R 1209S	03-105R 1209S	INTERCHANGE RAMP AT RIXTON ROAD
03-105R 1209S	03-105R 1209S	INTERCHANGE RAMP AT US42
03-105R 1209S	03-105R 1209S	MD-70 RAMP DE MD-37
03-105R 1209S	03-105R 1209S	MD-70 RAMP DE MD-37
03-105R 1209S	03-105R 1209S	INTERCHANGE RAMP & MD-37 UNDER MD-37
03-105R 1209S	03-105R 1209S	INTERCHANGE RAMP & I-70 UNDER MD-37
03-105R 1209S	03-105R 1209S	INTERCHANGE RAMP & MD-37

AS OF JUNE 1971

CALVERT COUNTY

PAGE 1

CONTROL ROUTE
SECTION NUMBER

DESCRIPTION OF CONTROL SECTION

MILEAGE

04-048R MD260

INTERCH. RAMPS @ MT HARMONY RD @ PARIS

0.67

COUNTY TOTAL

0.67

AS OF JUNE 1961

CALVERT COUNTY

PAGE 1

CONTROL POINT
SECTION NUMBER

DESCRIPTION OF CONTROL SECTION

STATION

04-048-10300

INTERCH. RANGERS, MT. HARMONY RD & PARIS

10.1

COUNTY TOTAL

10.1

AS OF JUNE 1971

CARROLL COUNTY

PAGE 1

CONTROL ROUTE SECTION NUMBER	DESCRIPTION OF CONTROL SECTION	MILEAGE
06-020R US140	INTER RAMPs @ MD97&526 N OF WESTMINSTER	0.93
06-077R IS 70N	INTERCHANGE RAMPs AT MD27	0.88
06-078R US140	INTERCHANGE RAMPs AT MD27	0.97
06-085R MD852J	MD27-RD END W OF MD27 S OF MEXICO	0.47
06-086R MD904A	CD374-RD END/E SIDE OF MD97/	0.66
06-089R MD 26	INTERCHANGE RAMPs AT MD97	0.36
06-092R MD904	MD32-RD END/SE OF FENBY/	0.58
06-098R MD904B	TYRONE RD-END SRC MAINT/N OF MD97/	0.62
06-098R MD904C	MAYBERRY RD-END SRC MAINT/N OF MD97/	0.52
06-098R MD904D	MD904C-END SRC MAINT AT BEAR BRANCH	0.63
06-098R MD904E	MD97 EASTERLY-END SRCMAINT AT STUMPTOWN	0.82

COUNTY TOTAL 7.44

SECTION NUMBER	CONTROL ROUTE	DESCRIPTION OF CONTROL SECTION
06-010R US140		INTER RAMP - MUSTASSO WIDE WESTWARD
06-071R 12 50W		INTERCHANGE RAMP AT HWY 12
06-078R US140		INTERCHANGE RAMP AT HWY 14
06-082R RD333		HWY-RD END - ON HWY 2 OF MEXICO
06-084R RD304A		CO174-RD END - SIDE OF HWY 174
06-086R RD 56		INTERCHANGE RAMP AT HWY 56
06-087R RD304		HWY-RD END - OF HWY 174
06-088R RD304B		STYRONE RD-END - SEC 14 HWY 174
06-089R RD304C		HAYBERRY RD-END - SEC 14 HWY 174
06-089R RD304D		RD304C-END SEC 14 HWY 174 AT REAR BRANCH
06-089R RD304E		HWY 174-ESTERLY-SEC 14 HWY 174 AT STIMPTOWN

COUNTY TOTAL

7.4

CONTROL ROUTE SECTION NUMBER	DESCRIPTION OF CONTROL SECTION	MILEAGE
10-006R IS 70	RAMPS AT MD 85	2.72
10-024R IS 70S	INTERCHANGE RAMPS AT MD80	0.90
10-083R IS 70N	INTERCHANGE RAMPS AT SHAW RD&S FRANKLIN	0.57
10-095R IS 70N	INTERCHANGE RAMPS AT MD355	0.52
10-099R MD873	US0015BU TO RD END	0.36
10-101R MD875	US0015 SER RD FROM SPAHRS QUARRY RD S	0.23
10-103R MD877	IS0070N SER RD FROM QUINN ORCHARD RD E	0.90
10-110R MD872	MD0180 TO END SRC MAINT	0.33
10-110R MD872A	ST MARKS RD EASTERLY TO END SRC MAINT	0.33
10-110R MD872B	CD0274 CATHOLIC RD TO END SRC MAINT	0.54
10-110R MD872C	MOUNTAIN RD TO RD END	0.27
10-116R US340	INTERCHANGE RAMPS AT MT ZION RD	0.85
10-121R IS 70	INTERCHANGE RAMPS @ MEYERSVILLE ROAD	1.11
10-121R IS 70	RAMPS AT MEYERSVILLE RD	1.11
10-122R IS 70	RAMPS AT US 40 AND US 40 ALT	1.95
10-122R IS 70	INTERCHANGE RAMPS @ US40 & US40 ALT	1.95
10-123R IS 70	RAMPS AT NEW US 15	0.90
10-123R IS 70	INTERCHANGE RAMPS @ NEW US340	0.90
10-124R IS 70	INTERCHANGE RAMPS @ I-70N & I-70S	1.87
10-124R IS 70	RAMPS AT I 70N AND I 70S	1.87
10-128R US 15	INTERCHANGE RAMPS AT MD 180	0.82
10-128R US340	INTERCHANGE RAMPS @ MD180	0.82
10-130R MD806L	BASFORD RD SOUTHERLY TO RD END	1.12

COUNTY TOTAL 22.94

SECTION NUMBER	CONTROL ROUTE	DESCRIPTION OF CONTROL SECTION	HEAD
10-006R 12 70		RAMP AT MD 22	0.1
10-059R 12 702		INTERCHANGE RAMP AT MD 60	0.0
10-083R 12 708		INTERCHANGE RAMP AT SHADERS BRANCH	0.7
10-092R 12 704		INTERCHANGE RAMP AT BRASS	0.2
10-099R MD 13		1500' TO RD END	0.16
10-101R MD 13		200' FROM SPAN'S QUARRY # 2	0.3
10-103R MD 13		SECTION SEE RD FROM QUINN ORCHARD RD E	0.0
10-110R MD 13		100' TO END SEC PAINT	0.13
10-110R MD 13		AT MD 13 RD EASTERLY TO END SEC PAINT	0.4
10-110R MD 13		100' CATHOLIC RD TO END SEC PAINT	0.4
10-110R MD 13		MOUNTAIN RD TO RT END	0.2
10-118R MD 13		INTERCHANGE RAMP AT RT END RD	0.2
10-121R 12 70		INTERCHANGE RAMP AT MEYERSVILLE ROAD	1.1
10-121R 12 70		RAMP AT MEYERSVILLE RD	1.1
10-122R 12 70		RAMP AT US 40 AND US 40 ALT	1.2
10-122R 12 70		INTERCHANGE RAMP AT US 40 AND US 40 ALT	1.2
10-123R 12 70		RAMP AT MD 13	0.0
10-123R 12 70		INTERCHANGE RAMP AT NEW US 13	0.4
10-124R 12 70		INTERCHANGE RAMP AT I-70 I-70E	1.2
10-124R 12 70		RAMP AT I-70 AND I-70E	1.2
10-125R 12 70		INTERCHANGE RAMP AT MD 13	0.2
10-125R 12 70		INTERCHANGE RAMP AT MD 13	0.2
10-130R MD 06		100' TO END	1.2

AS OF JUNE 1971

GARRETT COUNTY

PAGE 1

CONTROL ROUTE
SECTION NUMBER

DESCRIPTION OF CONTROL SECTION

MILEAGE

11-016R MD826B

US219 - RD END S OF OAKLAND W US219

0.15

COUNTY TOTAL

0.15

AS OF JUNE 1971

CLATSOP COUNTY

PAGE 1

SECTION NUMBER
CONTROL POINT

DESCRIPTION OF CONTROL SECTION

MILEAGE

11-010-105000

1514 - 20 E. S. OF OAKLAND W. 1/2 S. 1/4

0.00

COUNTY TOTAL

0.00

CONTROL ROUTE SECTION NUMBER	DESCRIPTION OF CONTROL SECTION	MILEAGE
12-095R US 1	INTERCHANGE RAMPS AT MD24	1.90 1.70
12-096R US 1	INTERCHANGE RAMPS AT MD23	0.37
12-098R MD 22	INTERCHANGE RAMPS AT US40	0.77
12-100R MD 22	INTERCHANGE RAMPS @ I-95	2.00
COUNTY TOTAL		5.04 4.84

SECTION NUMBER	CONTROL ROUTE	DESCRIPTION OF CONTROL SECTION	MILEAGE
13-100R MD 52	13-100R MD 52	INTERCHANGE WARRS B 1-02	2.70
13-008R MD 52	13-008R MD 52	INTERCHANGE WARRS AT US20	1.73
13-006R US 1	13-006R US 1	INTERCHANGE WARRS AT MD3	0.83
13-005R US 1	13-005R US 1	INTERCHANGE WARRS AT MD3	1.90
COUNTY TOTAL			7.16

AS OF JUNE 1971

HOWARD COUNTY

PAGE 1

CONTROL ROUTE SECTION NUMBER	DESCRIPTION OF CONTROL SECTION	MILEAGE
13-014R US 29	INTERCHANGE RAMPS @ US40	2.49
13-058R MD982	RD END-NORTHFIELD RD/CD446/W SIDE US29	0.71
13-064R IS 70N	INTERCHANGE RAMPS @ MD32	0.57
13-065R IS 70N	INTERCHANGE RAMPS @ MD97	0.62
13-066R MD984	US40-NORMANDY DR/S SIDE US40/E OF MD99	0.25
13-073R IS 70N	INTERCHANGE RAMPS @ US29	3.04
13-074R IS 70N	INTERCHANGE RAMPS @ MARRIOTSVILLE RD	0.70
13-085R MD970	SAND HILL RD-RD END/ NORTH SIDE I-70N/	0.51
	COUNTY TOTAL	8.89

DESCRIPTION OF CONTROL SECTION

CONTROL ROUTE
SECTION NUMBER

13-014	12 10	INTERCHANGE RAMP 4 125A	13-014 12 10
13-015	12 10	INTERCHANGE RAMP 5 125A	13-015 12 10
13-016	12 10	INTERCHANGE RAMP 6 125A	13-016 12 10
13-017	12 10	INTERCHANGE RAMP 7 125A	13-017 12 10
13-018	12 10	INTERCHANGE RAMP 8 125A	13-018 12 10
13-019	12 10	INTERCHANGE RAMP 9 125A	13-019 12 10
13-020	12 10	INTERCHANGE RAMP 10 125A	13-020 12 10
13-021	12 10	INTERCHANGE RAMP 11 125A	13-021 12 10
13-022	12 10	INTERCHANGE RAMP 12 125A	13-022 12 10
13-023	12 10	INTERCHANGE RAMP 13 125A	13-023 12 10
13-024	12 10	INTERCHANGE RAMP 14 125A	13-024 12 10
13-025	12 10	INTERCHANGE RAMP 15 125A	13-025 12 10
13-026	12 10	INTERCHANGE RAMP 16 125A	13-026 12 10
13-027	12 10	INTERCHANGE RAMP 17 125A	13-027 12 10
13-028	12 10	INTERCHANGE RAMP 18 125A	13-028 12 10
13-029	12 10	INTERCHANGE RAMP 19 125A	13-029 12 10
13-030	12 10	INTERCHANGE RAMP 20 125A	13-030 12 10
13-031	12 10	INTERCHANGE RAMP 21 125A	13-031 12 10
13-032	12 10	INTERCHANGE RAMP 22 125A	13-032 12 10
13-033	12 10	INTERCHANGE RAMP 23 125A	13-033 12 10
13-034	12 10	INTERCHANGE RAMP 24 125A	13-034 12 10
13-035	12 10	INTERCHANGE RAMP 25 125A	13-035 12 10
13-036	12 10	INTERCHANGE RAMP 26 125A	13-036 12 10
13-037	12 10	INTERCHANGE RAMP 27 125A	13-037 12 10
13-038	12 10	INTERCHANGE RAMP 28 125A	13-038 12 10
13-039	12 10	INTERCHANGE RAMP 29 125A	13-039 12 10
13-040	12 10	INTERCHANGE RAMP 30 125A	13-040 12 10
13-041	12 10	INTERCHANGE RAMP 31 125A	13-041 12 10
13-042	12 10	INTERCHANGE RAMP 32 125A	13-042 12 10
13-043	12 10	INTERCHANGE RAMP 33 125A	13-043 12 10
13-044	12 10	INTERCHANGE RAMP 34 125A	13-044 12 10
13-045	12 10	INTERCHANGE RAMP 35 125A	13-045 12 10
13-046	12 10	INTERCHANGE RAMP 36 125A	13-046 12 10
13-047	12 10	INTERCHANGE RAMP 37 125A	13-047 12 10
13-048	12 10	INTERCHANGE RAMP 38 125A	13-048 12 10
13-049	12 10	INTERCHANGE RAMP 39 125A	13-049 12 10
13-050	12 10	INTERCHANGE RAMP 40 125A	13-050 12 10
13-051	12 10	INTERCHANGE RAMP 41 125A	13-051 12 10
13-052	12 10	INTERCHANGE RAMP 42 125A	13-052 12 10
13-053	12 10	INTERCHANGE RAMP 43 125A	13-053 12 10
13-054	12 10	INTERCHANGE RAMP 44 125A	13-054 12 10
13-055	12 10	INTERCHANGE RAMP 45 125A	13-055 12 10
13-056	12 10	INTERCHANGE RAMP 46 125A	13-056 12 10
13-057	12 10	INTERCHANGE RAMP 47 125A	13-057 12 10
13-058	12 10	INTERCHANGE RAMP 48 125A	13-058 12 10
13-059	12 10	INTERCHANGE RAMP 49 125A	13-059 12 10
13-060	12 10	INTERCHANGE RAMP 50 125A	13-060 12 10
13-061	12 10	INTERCHANGE RAMP 51 125A	13-061 12 10
13-062	12 10	INTERCHANGE RAMP 52 125A	13-062 12 10
13-063	12 10	INTERCHANGE RAMP 53 125A	13-063 12 10
13-064	12 10	INTERCHANGE RAMP 54 125A	13-064 12 10
13-065	12 10	INTERCHANGE RAMP 55 125A	13-065 12 10
13-066	12 10	INTERCHANGE RAMP 56 125A	13-066 12 10
13-067	12 10	INTERCHANGE RAMP 57 125A	13-067 12 10
13-068	12 10	INTERCHANGE RAMP 58 125A	13-068 12 10
13-069	12 10	INTERCHANGE RAMP 59 125A	13-069 12 10
13-070	12 10	INTERCHANGE RAMP 60 125A	13-070 12 10
13-071	12 10	INTERCHANGE RAMP 61 125A	13-071 12 10
13-072	12 10	INTERCHANGE RAMP 62 125A	13-072 12 10
13-073	12 10	INTERCHANGE RAMP 63 125A	13-073 12 10
13-074	12 10	INTERCHANGE RAMP 64 125A	13-074 12 10
13-075	12 10	INTERCHANGE RAMP 65 125A	13-075 12 10
13-076	12 10	INTERCHANGE RAMP 66 125A	13-076 12 10
13-077	12 10	INTERCHANGE RAMP 67 125A	13-077 12 10
13-078	12 10	INTERCHANGE RAMP 68 125A	13-078 12 10
13-079	12 10	INTERCHANGE RAMP 69 125A	13-079 12 10
13-080	12 10	INTERCHANGE RAMP 70 125A	13-080 12 10
13-081	12 10	INTERCHANGE RAMP 71 125A	13-081 12 10
13-082	12 10	INTERCHANGE RAMP 72 125A	13-082 12 10
13-083	12 10	INTERCHANGE RAMP 73 125A	13-083 12 10
13-084	12 10	INTERCHANGE RAMP 74 125A	13-084 12 10
13-085	12 10	INTERCHANGE RAMP 75 125A	13-085 12 10
13-086	12 10	INTERCHANGE RAMP 76 125A	13-086 12 10
13-087	12 10	INTERCHANGE RAMP 77 125A	13-087 12 10
13-088	12 10	INTERCHANGE RAMP 78 125A	13-088 12 10
13-089	12 10	INTERCHANGE RAMP 79 125A	13-089 12 10
13-090	12 10	INTERCHANGE RAMP 80 125A	13-090 12 10
13-091	12 10	INTERCHANGE RAMP 81 125A	13-091 12 10
13-092	12 10	INTERCHANGE RAMP 82 125A	13-092 12 10
13-093	12 10	INTERCHANGE RAMP 83 125A	13-093 12 10
13-094	12 10	INTERCHANGE RAMP 84 125A	13-094 12 10
13-095	12 10	INTERCHANGE RAMP 85 125A	13-095 12 10
13-096	12 10	INTERCHANGE RAMP 86 125A	13-096 12 10
13-097	12 10	INTERCHANGE RAMP 87 125A	13-097 12 10
13-098	12 10	INTERCHANGE RAMP 88 125A	13-098 12 10
13-099	12 10	INTERCHANGE RAMP 89 125A	13-099 12 10
13-100	12 10	INTERCHANGE RAMP 90 125A	13-100 12 10
13-101	12 10	INTERCHANGE RAMP 91 125A	13-101 12 10
13-102	12 10	INTERCHANGE RAMP 92 125A	13-102 12 10
13-103	12 10	INTERCHANGE RAMP 93 125A	13-103 12 10
13-104	12 10	INTERCHANGE RAMP 94 125A	13-104 12 10
13-105	12 10	INTERCHANGE RAMP 95 125A	13-105 12 10
13-106	12 10	INTERCHANGE RAMP 96 125A	13-106 12 10
13-107	12 10	INTERCHANGE RAMP 97 125A	13-107 12 10
13-108	12 10	INTERCHANGE RAMP 98 125A	13-108 12 10
13-109	12 10	INTERCHANGE RAMP 99 125A	13-109 12 10
13-110	12 10	INTERCHANGE RAMP 100 125A	13-110 12 10

COUNTY TOTAL

92

AS OF JUNE 1971

KENT COUNTY

PAGE 1

CONTROL ROUTE
SECTION NUMBER

DESCRIPTION OF CONTROL SECTION

MILEAGE

14-060R US301

INTERCHANGE RAMPS AT US301 AND MD290

0.91

COUNTY TOTAL

0.91

AS OF JUNE 1971

WEST COUNTY

PAGE 2

CONTROL NUMBER
SECTION NUMBER

DESCRIPTION OF CONTROL SECTION

REMARKS

14-000R 112501

INTERCHANGE TANKS AT US201 AND 10300

02.1

COUNTY TOTAL

02.1

CONTROL ROUTE SECTION NUMBER	DESCRIPTION OF CONTROL SECTION	MILEAGE
15-097R MD903A	MARJORY LA-RD END W OF MD614/S OF MD190	0.30
15-097R MD903B	BRAEBURN PKWY - PYLE RD/E MD188/S MD190	0.12
15-097R MD903C	MD190-RD END/E OF PYLE RD/N SIDE MD190	0.22
15-097R MD903D	DRKNEY PKWY-RD END/E MD188/S SIDE MD190	0.12
15-097R MD903E	NEVIS RD-END SRC MAINT/S SIDE MD190	0.12
15-097R MD903F	MD190-END SRC MAINT E OF I-495	0.08
15-097R MD903G	MD190-RD END/E I-495/S SIDE OF MD190/	0.08
15-170R IS495	INTERCHANGE RAMPS AT MD193 /CONN. AVE/	1.65
15-176R IS495	INTERCHANGE RAMPS AT MD355 /POOKS HILL	1.47
15-180R US 29	INTERCHANGE RAMPS AT MD650	1.40
15-187R IS495	INTERCHANGE RAMPS AT GEO. WASH. MEM PKW	1.72
15-188R IS495	INTERCHANGE RAMPS AT MD190 /RIVER ROAD/	2.41
15-190R IS495	INTER RAMPS @ MD187/OLD GEORGETOWN RD/	0.71
15-191R IS495	INTERCHANGE RAMPS AT MD97 /GEORGIA AVE/	1.03
15-192R IS495	INTERCHANGE RAMPS AT US29/COLESVILLE RD	1.02
15-193R IS495	INTERCHANGE RAMPS AT MD193 /UNIV. BLVD/	1.03
15-200R MD905	MD118 - RD END/E OF I-70S/	0.23
15-201R IS270	INTERCHANGE RAMPS AT DEMOCRACY BLVD	1.47
15-202R MD906	IPSWICH RD-KINGSWOOD RD/E SIDE OF MD187	0.13
15-204R IS495	INTERCHANGE RAMPS AT MD650	1.65
COUNTY TOTAL		16.96

CONTROL ROUTE SECTION NUMBER	DESCRIPTION OF CONTROL SECTION	MILEAGE
16-031R MD976	MD3-MD3 S OF PRIEST BRIDGE/E SIDE MD3	0.30
16-032R US 50	INTERCHANGE RAMPS @ US301 & MD3	1.46
16-034R MD976C	US301-RD END/NORTH OF WESTERN BRANCH/	0.15
16-105R MD963	HILL RD-END SRC MAINT/E SIDE OF MD704/	0.07
16-124R MD210	SERVICE RDS ALONG MD210	5.64
16-130R MD201	INTERCHANGE RAMPS @ MD201 & US50	1.88
16-130R MD965	DC LINE-DC LINE @ KENILWORTH AVE	0.62
16-133R US 50	INTERCHANGE RAMPS @ MD704	1.83
16-139R MD967	END OF PARKING LOT-COLEBROOK DR/W MD5	0.17
16-139R MD967A	MD 5 TO MD 414	0.97
16-139R MD967B	BEG SRC MAINT-MD5 /WEST SIDE OF MD5/	0.36
16-139R MD967C	KEPPLER RD-LONGVIEW RD/WEST SIDE OF MD5	0.14
16-139R MD967D	SCHULTZ RD-RD END/W SIDE MD5/N OF MD223	0.10
16-145R MD201	INTERCHANGE RAMPS @ MD201 & MD450	0.18
16-153R US301	INTERCHANGE RAMPS @ US301 & MD214	1.02
16-161R IS495	INTERCHANGE RAMPS @ I-495 & US1	1.87
16-162R IS495	INTERCHANGE RAMPS @ I-495 & MD201	1.61
16-163R IS495	INTERCHANGE RAMPS @ I-495 & B-W PKWY	2.48
16-164R IS495	INTERCHANGE RAMPS @ I-495 & MD450	1.20
16-165R IS495	INTER RAMPS @ I-495&US50 JOHN HANSON HW	1.93
16-167R IS495	INTERCHANGE RAMPS @ I-495 & MD202	1.37
16-168R IS495	INTERCHANGE RAMPS @ I-495 & MD214	1.80
16-169R IS495	INTERCHANGE RAMPS @ I-495 & MD4	1.92
16-170R IS495	INTERCH. RAMPS @ I-495&FORESTVILLE RD	0.31

CONTROL ROUTE SECTION NUMBER	DESCRIPTION OF CONTROL SECTION	MILEAGE
16-170R IS495	INTERCHANGE RAMPS @ I-495 & SUITLAND RD	0.46
16-171R IS495	INTERCHANGE RAMPS @ I-495 & MD5	1.86
16-172R IS495	INTERCHANGE RAMPS @ I-495 & MD414	0.44
16-173R IS495	INTERCHANGE RAMPS @ I-495 & MD210	1.72
16-174R IS495	INTERCHANGE RAMPS @ I-495 & I-295	1.91
16-177R MD193	INTERCHANGE RAMPS @ MD193 & B-W PKWAY	0.68
16-178R MD968	MD193- NAT GUARD ARMORY IN GREENBELT	0.06
16-179R US 50	INTERCH. RAMPS @ ARDMORE & ARDWICK RDS	1.07
16-180R US 50	INTERCHANGE RAMPS @ MD202	1.56
16-181R US 1A1	INTERSECTION SPURS @ MD450	0.24
16-183R MD964	RD END - RED TOP RD /W SIDE MD212/	0.10
16-185R US 1	INTERCHANGE RAMPS @ MD193	1.15
16-190R MD 4	INTERCHANGE RAMPS @ MD4 & OLD CRAIN HGH	0.51
16-191R MD 4	INTERCHANGE RAMPS @ MD4 & WATER STREET	0.74
16-192R MD 4	INTERCHANGE RAMPS @ MD4 & US301	1.34
16-193R MD980	MD4 GREEN LANDING RD/-END SRC MAINT	0.56
16-197R MD 4	INTERCHANGE RAMPS @ MD4 & MD223	1.27
16-198R MD 4	INTERCHANGE RAMPS BETWEEN MD4 & MD408	0.69
16-212R MD950A	MD 950I TO MD 950B	0.10
16-212R MD950B	MD 950Y TO MD 950A	0.05
16-212R MD950C	MD 950 TO NORTH MD 950	0.03
16-212R MD950D	EAST OF I 95 TO WEST OF I 95	0.14
16-212R MD950E	BOUNDS AVE CO 3069 TO MD 198	0.22
16-212R MD950F	BOUNDS LANE TO ROAD END	0.33

CONTROL ROUTE SECTION NUMBER	DESCRIPTION OF CONTROL SECTION	MILEAGE
16-212R MD950G	CONTEE RD TO AITCHESON RD	0.10
16-212R MD950H	CONTEE RD CO6 TO CHERRY LA CO7	0.03
16-212R MD950I	CHERRY LA CO 7 TO MD 950	0.74
16-212R MD950J	EAST OF I 95 TO WEST OF I 95	0.64
16-212R MD950K	BRIGGS CHANEY RD TO OLD GUNPOWDER RD	0.53
16-212R MD950L	NORTH OF I 95 TO SOUTH OF I 95	0.28
16-212R MD950M	MD 212 TO BELTSVILLE RD CO 13	0.53
16-212R MD950N	OLD POWDER MILL RD TO BELTSVILLE RD	0.03
16-212R MD950P	BRIGGS CHANEY RD CO 12 TO FAIRLAND RD	0.04
16-212R MD950R	MD 950 J TO RD END	0.04
16-212R MD950S	MONTGOMERY RD TO 34TH PLACE	0.17
16-212R MD950T	KENNY ST CO 2008 TO CAVERLY AVE	0.02
16-212R MD950U	CHERRY HILL RD TO W CHERRY HILL RD	0.06
16-212R MD950V	SELLMAN RD TO CHERRY HILL RD	0.22
16-212R MD950W	SOUTH OF I 95 TO NORTH I 95	0.28
16-212R MD950Y	RD END E OF MD950B TO RD END W OF MD950B	0.11
16-213R MD977G	SERVICE RD FROM RAM 8 TO ROAD END	0.13
16-214R MD 5	INTERCHANGE RAMPS AT MD 414	1.34
16-215R MD704	RAMPS AT MD 202	2.04

COUNTY TOTAL 53.94

AS OF 1976 LEVEL	PRINCE GEORGE COUNTY	PAGE 2
10-515R RD0504	RAMP AT RD 505	1474
10-515R RD0505	INTERCHANGE JAMES AT RD 514	1475
10-515R RD0506	SERVICE RD FROM RAN 5 TO ROAD END	1476
10-515R RD0507	RD 510 & DE WASSER THIRD END V OF RD0506	1477
10-515R RD0508	RD 510 TO NORTH END	1478
10-515R RD0509	SELMAN RD TO CHERRY HILL RD	1479
10-515R RD0510	CHERRY HILL RD TO CHERRY HILL RD	1480
10-515R RD0511	KENNY ST ON 5008 TO CAVERLY VE	1481
10-515R RD0512	MONTGOMERY RD TO BATH PLACE	1482
10-515R RD0513	RD 503 TO RD END	1483
10-515R RD0514	BRIDGE CHERRY RD TO FAIRLAND RD	1484
10-515R RD0515	OLD POWELL MILL RD TO BELTSVILLE RD	1485
10-515R RD0516	RD 515 TO BELTSVILLE RD TO 17	1486
10-515R RD0517	NORTH OF 1 98 TO SOUTH OF 1 9	1487
10-515R RD0518	BRIDGE CHERRY RD TO OLD COMPANY RD	1488
10-515R RD0519	EAST OF 1 98 TO WEST OF 1 98	1489
10-515R RD0520	CHERRY LA CO 3 TO RD 500	1490
10-515R RD0521	CONTEE RD 500 TO CHERRY LA CO 3	1491
10-515R RD0522	CONTEE RD TO ATTCHERS RD	1492
10-515R RD0523	CONTROL ROAD	1493
10-515R RD0524	SECTION NUMBER	1494

COUNTY TOTAL

AS OF JUNE 1971

QUEEN ANNES COUNTY

PAGE 1

CONTROL ROUTE SECTION NUMBER	DESCRIPTION OF CONTROL SECTION	MILEAGE
17-019R MD 18A	US50 TO MD18A	0.10
17-052R MD835	MD18C - SEWARD MARINA RD CD185	0.50
17-053R US301	INTERCHANGE RAMPS AT MD290	0.40
COUNTY TOTAL		1.00

SECTION NUMBER	CONTROL ROUTE	DESCRIPTION OF CONTROL SECTION	DUKE INDEX COUNTY	FEET
12-028R US201		INTERCHANGE RAMP AT RD590		0.50
12-025R HWY88		RD180 - SEWARD PARTIAL RD CUTS		0.50
12-019R RD 18A		US20 TO RD18A		0.50
COUNTY TOTAL				1.50

AS OF JUNE 1971

ST. MARYS COUNTY

PAGE 1

CONTROL ROUTE
SECTION NUMBER

DESCRIPTION OF CONTROL SECTION

MILEAGE

18-060R MD863A

MD5-MD5 N OF NEW MARKET/E SIDE OF MD5

0.17

COUNTY TOTAL

0.17

22 DE JUNE 1971

CONTROL NUMBER
SECTION NUMBER

DESCRIPTION OF CONTROL SECTION

215 NAYS COUNTY

14-0608-1000000 102-002 IN NEW MARKET SIDE OF MR-

0.11

COUNTY TOTAL

0.11

AS OF JUNE 1971

SOMERSET COUNTY

PAGE 1

CONTROL ROUTE SECTION NUMBER	DESCRIPTION OF CONTROL SECTION	MILEAGE
19-040R MD920	US13-US13 AT SRC GARAGE S OF PR/ANNE	0.97
19-040R MD920A	MD362-RD END/WEST SIDE US13/	0.42
19-040R MD920B	US13-CAMP RD/NE OF WESTOVER/E SIDE US13	0.32
19-040R MD920C	US13-RD END/WEST SIDEUS13/OPPOSITE C086	0.18
19-040R MD920D	US13-RD END/EAST SIDE US13/	0.43
19-040R MD920E	US13-RD END/WEST SIDE US13/	0.04
19-040R MD920F	US13-RD END/NORTH SIDE US13 N OF C0195	0.08
19-040R MD920G	MD920F - RD END/NORTH SIDE US13	0.09
19-040R MD920H	US13 - RD END/SOUTH SIDE US13	0.09
19-040R MD920J	US13-RD END/SOUTH SIDE OF US13	0.24
19-040R MD920K	WALTER JOHNSON RD-RD END/EAST SIDE US13	0.18
19-040R MD920L	MENNONITE CHURCH RD-RD END /W SIDE US13	0.84
19-040R MD920M	RD END-WALTER JOHNSON RD-RD END/E US13	0.04
19-040R MD920N	US13 - RD END/WEST OF US13	0.11
19-040R MD920D	US13-RD END/WEST OF US13 AT COSTEN RD	0.12
19-040R MD920P	US13-RD END/EAST SIDE OF US13	0.28
19-040R MD920Q	US13-RD END/WEST SIDE US13	0.20
19-040R MD920R	US13-RD END/EAST SIDE US13	0.06
19-040R MD920S	US13-RD END/WEST SIDE OF US13	0.11
19-040R MD920T	US13-RD END/WEST SIDE OF US13/N OF MD667	0.06
	COUNTY TOTAL	4.86

DATE	SECTION NUMBER	DESCRIPTION OF CONTACT SECTION	SUBJECT UNIT	AS OF DATE
19-04-01	19-04-01	19-04-01	19-04-01	19-04-01
19-04-02	19-04-02	19-04-02	19-04-02	19-04-02
19-04-03	19-04-03	19-04-03	19-04-03	19-04-03
19-04-04	19-04-04	19-04-04	19-04-04	19-04-04
19-04-05	19-04-05	19-04-05	19-04-05	19-04-05
19-04-06	19-04-06	19-04-06	19-04-06	19-04-06
19-04-07	19-04-07	19-04-07	19-04-07	19-04-07
19-04-08	19-04-08	19-04-08	19-04-08	19-04-08
19-04-09	19-04-09	19-04-09	19-04-09	19-04-09
19-04-10	19-04-10	19-04-10	19-04-10	19-04-10
19-04-11	19-04-11	19-04-11	19-04-11	19-04-11
19-04-12	19-04-12	19-04-12	19-04-12	19-04-12
19-04-13	19-04-13	19-04-13	19-04-13	19-04-13
19-04-14	19-04-14	19-04-14	19-04-14	19-04-14
19-04-15	19-04-15	19-04-15	19-04-15	19-04-15
19-04-16	19-04-16	19-04-16	19-04-16	19-04-16
19-04-17	19-04-17	19-04-17	19-04-17	19-04-17
19-04-18	19-04-18	19-04-18	19-04-18	19-04-18
19-04-19	19-04-19	19-04-19	19-04-19	19-04-19
19-04-20	19-04-20	19-04-20	19-04-20	19-04-20
19-04-21	19-04-21	19-04-21	19-04-21	19-04-21
19-04-22	19-04-22	19-04-22	19-04-22	19-04-22
19-04-23	19-04-23	19-04-23	19-04-23	19-04-23
19-04-24	19-04-24	19-04-24	19-04-24	19-04-24
19-04-25	19-04-25	19-04-25	19-04-25	19-04-25
19-04-26	19-04-26	19-04-26	19-04-26	19-04-26
19-04-27	19-04-27	19-04-27	19-04-27	19-04-27
19-04-28	19-04-28	19-04-28	19-04-28	19-04-28
19-04-29	19-04-29	19-04-29	19-04-29	19-04-29
19-04-30	19-04-30	19-04-30	19-04-30	19-04-30

COUNTY TOWN

AS OF JUNE 1971

TALBOT COUNTY

PAGE 1

CONTROL ROUTE
SECTION NUMBER

DESCRIPTION OF CONTROL SECTION

MILEAGE

20-034R MD839

MD565 AT N LIMITS OF EASTON - RD END

0.22

COUNTY TOTAL

0.22

22 DE JUNE 1941

TALBOT COUNTY

ROAD

COUNTY ROUTE
SECTION NUMBER

RESOLUTION OF BOARD OF COUNTY

RESOLUTION

ROAD BOARD

RESOLUTION AT A MEETING OF BOARD OF COUNTY

RESOLUTION

COUNTY TOTAL

RESOLUTION

AS OF JUNE 1971

WASHINGTON COUNTY

PAGE 1

CONTROL ROUTE SECTION NUMBER	DESCRIPTION OF CONTROL SECTION	MILEAGE
21-086R IS 81	INTERCHANGE RAMPS AT I-81 AND US40	2.15
21-088R IS 81	INTERCH. RAMPS @ I-81&PENNA STATE LINE	0.39
21-089R IS 81	INTERCHANGE RAMPS @ I-81 & SHDWALTER RD	1.61
21-090R IS 81	INTERCHANGE RAMPS AT I-81 & MAUGANS AVE	0.71
21-091R IS 81	INTERCH. RAMPS @ I-81&MAUGANSVILLE RD.	0.41
21-092R IS 81	INTERCHANGE RAMPS AT I-81 AND MD58	1.50
21-108R IS 70	RAMPS AT US 40 AND 522 AT HANCOCK	2.13
21-115R IS 70	RAMPS AT MD 66	0.91
21-116R MD907	US40-END SRC MAINT NEAR PARK HEAD	0.75
21-120R MD893	BEGIN SRC MAINT/E SIDE I-81/- PENNA/STL	1.07
21-124R IS 81	INTERCHANGE RAMPS AT I-81 AND MD68	0.62
21-125R IS 81	INTERCHANGE RAMPS AT I-81 AND US11	1.77
21-126R IS 81	INTERCHANGE RAMPS @ I-81 & HALFWAY BLVD	1.02
21-127R MD843E	MD843B - RD END S OF I-70	0.31
21-127R MD843F	RD END - MD63-RD END/N OF I-70	0.36

COUNTY TOTAL 15.71

PAGE 1	WASHINGTON COUNTY	AS OF JUNE 1971
MILEAGE	DESCRIPTION OF CONTROL SECTION	CONTROL ROUTE SECTION NUMBER
1.00	INTERCHANGE RAMP AT I-81 AND 1500	51-0000 12 81
1.00	INTERCH. RAMP 2 I-81/BERNARD STATE LINE	51-0000 12 81
1.00	INTERCHANGE RAMP 2 I-81 & ANDOVA TWP RD	51-0000 12 81
1.00	INTERCHANGE RAMP AT I-81 & WADSWORTH AVE	51-0000 12 81
1.00	INTERCH. RAMP 2 I-81/STANFORDVILLE RD.	51-0000 12 81
1.00	INTERCHANGE RAMP AT I-81 AND 1500	51-0000 12 81
1.00	RAMP AT US 40 AND 825 AT HANCOCK	51-1000 12 70
1.00	RAMP AT RD 60	51-1100 12 70
1.00	US40-EBD SRC MINT NEAR PARK HEAD	51-1100 12 70
1.00	BEGR. SRC MAINT. SIDE I-81 - PENNSYLV	51-1200 12 81
1.00	INTERCHANGE RAMP AT I-81 AND 1500	51-1300 12 81
1.00	INTERCHANGE RAMP AT I-81 AND 1521	51-1350 12 81
1.00	INTERCHANGE RAMP 2 I-81 & HILFWAY BLVD	51-1400 12 81
1.00	TOWARD - RD 700 & 1-70	51-1500 12 81
1.00	RD END - 8003-RD 700V BR-1-70	51-1500 12 81
27.50	COUNTY TOTAL	

AS OF JUNE 1971

WICOMICO COUNTY

PAGE 1

CONTROL ROUTE SECTION NUMBER	DESCRIPTION OF CONTROL SECTION	MILEAGE
22-052R MD992	PHILLIP MORRIS DR-RD END/N SIDE US50	0.22
22-052R MD992A	HOBBS RD-RD END/S SIDE US50	0.74
22-052R MD992B	US50-END SRC MAINT/S OF PARSONSBURG	0.19
22-052R MD992C	SIXTY FOOT RD-RD END/S SIDE US50/	0.05
22-052R MD992D	FRIENDSHIP RD-RD END/NORTH SIDE US50	0.20
22-052R MD992E	WHITE RICHARDSON RD-RD END/S SIDE US50	0.37
	COUNTY TOTAL	1.77

SECTION NUMBER	COUNTY ROUTE	DESCRIPTION OF COUNTY SECTION
24-025R-MD952	MD952	SIXTY FIVE FEET ROAD ENDS 2100 1250
25-025R-MD952A	MD952A	THIRTY FIVE FEET ROAD ENDS 2100 1250
25-025R-MD952B	MD952B	THIRTY FIVE FEET ROAD ENDS 2100 1250
25-025R-MD952C	MD952C	SIXTY FIVE FEET ROAD ENDS 2100 1250
25-025R-MD952D	MD952D	THIRTY FIVE FEET ROAD ENDS 2100 1250
25-025R-MD952E	MD952E	THIRTY FIVE FEET ROAD ENDS 2100 1250

COUNTY TOTAL

12 51

AS OF JUNE 1971

WORCESTER COUNTY

PAGE 1

CONTROL ROUTE
SECTION NUMBER

DESCRIPTION OF CONTROL SECTION

MILEAGE

23-049R US 50

INTERSECTION SPURS AT US113 N OF BERLIN

0.80

23-057R MD992

US50-RD END/SE OF ST MARTIN

0.25

COUNTY TOTAL

1.05

COUNTY TOTAL

0.00

AS OF JUNE 1971

WINCHESTER COUNTY

SECTION NUMBER

SECTION 28

23-0000 US 20

INTERSECTION SPURS AT US 20 W. OF REAL LN

23-0000 MD992

US20-RO. RHOVE DR. ST. MARTIN

COUNTY TOTAL

COUNTY TOTAL

Toll

AS OF JUNE 1971

ANNE ARUNDEL COUNTY

PAGE 1

CONTROL ROUTE SECTION NUMBER	DESCRIPTION OF CONTROL SECTION	MILEAGE
02-107P US 50 TLL CD0227	LOG INN RD - QA CD/L	3.28
02-107P US301 TLL CD0227	LOG INN RD - QUEEN ANNES CD/L	0.00
	SEE US0050	
02-167I IS895 TLL BALTO & AA CD LINE	- BALTIMORE CITY&AA CD LINES	0.78
02-168I IS895 TLL BALTO HARBOR TUNNEL APPROACH ROADS		2.80
	COUNTY TOTAL	6.86

SECTION NUMBER	DESCRIPTION OF CANTON SECTION	AMOUNT	DATE
05-1079	LOC 100577 LOC 100 RD - 02 CANT	3.50	
05-1078	LOC 100577 LOC 100 RD - QUEEN ANNE'S CANT	0.50	
05-1077	LOC 100577 LOC 100 RD - QUEEN ANNE'S CANT	0.50	
05-1076	LOC 100577 LOC 100 RD - QUEEN ANNE'S CANT	0.50	
COUNTY TOTAL		5.00	

AS OF JUNE 1971

BALTIMORE COUNTY

PAGE 1

CONTROL ROUTE SECTION NUMBER	DESCRIPTION OF CONTROL SECTION	MILEAGE
03-121P IS895 TLL	MD & BALTO COUNTY LINE - ISO695 BALTIMORE BELTWAY	2.41
03-121I IS895 TLL	ISO695 BALTIMORE BELTWAY - BALTO & AA CO LINE	2.22
03-183I IS 95 TLL	MDO043 WHITEMARSH BLVD - HARFORD CO/L	5.54

COUNTY TOTAL 10.17

AS OF JUNE 1971

BALTIMORE COUNTY

PAGE 1

SECTION NUMBER
CONTROL ROUTE

DESCRIPTION OF CONTROL SECTION

03-1511	12492 JCC 150005	BALTIMORE BELTWAY - BALTO & ORVILLE EIGHT	2.75
03-1511	13 95 JCC 100043	WILKINSON BLVD - HARTFORD GOLF	4.00
03-1511	12492 JCC 150005	BALTO COUNTY LINE - 150005	3.21

COUNTY TOTAL 10.76

AS OF JUNE 1971

CECIL COUNTY

PAGE 1

CONTROL ROUTE
SECTION NUMBER

DESCRIPTION OF CONTROL SECTION

MILEAGE

07-071I IS 95 TLL HARFORD CO/L - US0222	2.39
07-072I IS 95 TLL US0222 - MD0272 BAY VIEW RD	6.60
07-073I IS 95 TLL MD0272 BAY VIEW RD - MD0279 ELKTON-NEWARK RD	8.71
07-074I IS 95 TLL MD0279 ELKTON-NEWARK RD - DELEWARE ST/L	0.79
07-086P US 40 TLL HARFORD CO/L - US0222 AIKIN AVE	1.16

COUNTY TOTAL 19.65

2 1/2 QUARTS

CALIF. COUNTY

ROAD

COUNTY ROUTE
SECTION NUMBER

DESCRIPTION OF CONTROL SECTION

MARK

07-0011	12 95 TLL HARBOR BLVD - 070555	5.30
07-0021	12 95 TLL 020522 - 000525 BAY VIEW RD	0.50
07-0031	12 95 TLL 000525 BAY VIEW RD - 000525 ELLIOTT-HEWARK RD	17.71
07-0041	12 95 TLL 000525 ELLIOTT-HEWARK RD - DELEWARE ST	0.73
07-0051	12 95 TLL HARBOR BLVD - 000525 24TH AVE	1.10

COUNTY TOTAL 25.34

AS OF JUNE 1971

CHARLES COUNTY

PAGE 1

CONTROL ROUTE
SECTION NUMBER

DESCRIPTION OF CONTROL SECTION

MILEAGE

08-015P US301 TLL VIRGINIA ST/L - END GOV NICE MEM BRIDGE

1.90

COUNTY TOTAL

1.90

22 OF JUNE 1971

CHARLES COUNTY

PAGE 1

CONTROL ROUTE
SECTION NUMBER

DESCRIPTION OF CONTROL SECTION

02-015P US201 THE ORIGINAL STATE - END AND RICE HIGH BRIDGE

COUNTY TOTAL

1.00

AS OF JUNE 1971

HARFORD COUNTY

PAGE 1

CONTROL ROUTE SECTION NUMBER	DESCRIPTION OF CONTROL SECTION	MILEAGE
12-014P	US 40 TLL BEG TOLL AUTHORITY E OF ERIE ST - CECIL CO/L	0.69
12-086I	IS 95 TLL BALTIMORE CO/L - MD0024 EMMORTON RD	4.03
12-087I	IS 95 TLL MD0024 EMMORTON RD - MD0022 CHURCHVILLE RD	8.12
12-088I	IS 95 TLL MD0022 CHURCHVILLE RD - MD0155 LEVEL RD	4.32
12-089I	IS 95 TLL MD0155 LEVEL RD - CECIL CO/L	1.87

COUNTY TOTAL 19.03

SECTION NUMBER

SECTION OF THE COUNTY

13-014	13-014 12 40 THE REG. AUTHORITY OF THE STATE OF MISSISSIPPI
13-015	13-015 12 45 THE BATTLE OF BULL RUN - HOOPER
13-016	13-016 12 45 THE BATTLE OF BULL RUN - HOOPER
13-017	13-017 12 45 THE BATTLE OF BULL RUN - HOOPER
13-018	13-018 12 45 THE BATTLE OF BULL RUN - HOOPER
13-019	13-019 12 45 THE BATTLE OF BULL RUN - HOOPER

COUNTY TOTAL 13-019

AS OF JUNE 1971

HOWARD COUNTY

PAGE 1

CONTROL ROUTE
SECTION NUMBER

DESCRIPTION OF CONTROL SECTION

MILEAGE

13-084I IS895 TLL US1 - HO & BALTO COUNTY LINE

0.09

COUNTY TOTAL

0.09

12 OF JUNE 1961
CONTROL ROLL
SECTION NUMBER

HOWARD COUNTY

DESCRIPTION OF CONTROL SECTION

17-0841 15000 JLL 151 - HW 6 RAIL TO COUNTY LINE

COUNTY TOTAL

AS OF JUNE 1971

QUEEN ANNES COUNTY

PAGE 1

CONTROL ROUTE SECTION NUMBER	DESCRIPTION OF CONTROL SECTION	MILEAGE
17-043P US 50 TLL AA CO/L	- BEG SRC MAINT E OF COX CREEK	4.54
17-043P US301 TLL ANNE ARUNDEL CO/L	- BEG SRC E OF COX CREEK	0.00
17-054S MD 8 TLL MD 759C	SEE US0050 - MD 759B	0.46

COUNTY TOTAL 5.00

PAGE	MILEAGE	SECTION NUMBER	CONTROL NUMBER	SECTION NUMBER	CONTROL NUMBER	SECTION NUMBER	CONTROL NUMBER
1	0.00						
2	0.00						
3	0.00						
4	0.00						
5	0.00						
COUNTY TOTAL							

AS OF JUNE 1971

BALTIMORE CITY

PAGE 1

CONTROL ROUTE
SECTION NUMBER

DESCRIPTION OF CONTROL SECTION

MILEAGE

24-0081 IS895 TLL BALTIMORE CITY&AA CO LINES - MORAVIA ROAD

7.50

COUNTY TOTAL

7.50

AS OF JUNE 1951

WILLIAM CITY

PAGE 1

DISTRICT NUMBER
WILLIAM NUMBER

DESCRIPTION OF ESTATE

WILLIAM

54-0001 1557 1/4 PART OF THE CITY OF WILLIAM CITY - BOREAS ROAD

COUNTY TOTAL